CHAPTER VIII

FRUITS AND NUTS, HORTICULTURAL SPECIALTIES, FOREST PRODUCTS

CONTENTS

	Page
Introduction	673
Organization of the questionnaire	673
Totals for the United States and geographic divisions	673
Other published data	673
Definitions and explanations	675
Minor crops	675
Quantity harvested	676
Units of measure	676
Value	676
Comparability of statistics	676
Berries and other small fruits	676
Cranberries	676
Land in fruit orchards, vineyards, and planted nut trees	676
Trees and vines not of bearing age and of bearing age	679
Apples	679
Peaches	685
Cherries	685
Pears	685
Plums and prunes	686
Grapes	686
Apricots	687
Edible nuts	687
Tung nuts	687
Citrus fruits	687
Oranges	687
Grapefruit	688
Miscellaneous orchard fruits and nuts	688
Horticultural specialties	688
Forest products	690

CHARTS

	Page
Strawberries—Acreage and production, for the United States, 1899 to 1949	676
Land in bearing and nonbearing fruit orchards, groves, vineyards, and planted nut trees, by States: 1950 and 1945	678
Land in fruit orchards—Acreage, for the United States: 1930 to 1950	679
Apples—Number of trees of bearing age and number of trees not of bearing age, 1890 to 1950; and production, 1889 to 1949: for the United States	685
Peaches—Number of trees of bearing age and number of trees not of bearing age, 1890 to 1950; and production, 1889 to 1949: for the United States	685
Cherries—Number of trees of bearing age and number of trees not of bearing age, 1890 to 1950; and production, 1889 to 1949: for the United States	685
Pears—Number of trees of bearing age and number of trees not of bearing age, 1890 to 1950; and production, 1889 to 1949: for the United States	686
Plums and prunes—Number of trees of bearing age and number of trees not of bearing age, 1890 to 1950; and production, 1889 to 1949: for the United States	686
Grapes—Number of vines of bearing age and number of vines not of bearing age, 1900 to 1950; and production, 1899 to 1949: for the United States	686
Oranges (including Satsumas, tangerines, and mandarins)—Number of trees of bearing age and number of trees not of bearing age, 1890 to 1950; and production, 1939 to 1949: for the United States	687
Grapefruit—Number of trees of bearing age and number of trees not of bearing age, 1890 to 1950; and production, 1939 to 1949: for the United States	687
Value of nursery products, flowers and flowering plants, vegetables grown under glass, flower seeds, vegetable seeds, vegetable plants, bulbs, and mushrooms harvested for sale, by States: 1949	689
Value of standing timber sold and value of firewood, fence posts, logs, lumber, pulpwood, and piling and poles, and value of all other forest products sold, by States: 1950 Census of Agriculture	691

MAPS

	Page
Land in fruit orchards, groves, vineyards, and planted nut trees, acreage, April 1, 1950	692
Land in fruit orchards, groves, vineyards, and planted nut trees—Increase and decrease in acreage, 1940-1950	692
Apples—Trees of all ages, number, April 1, 1950	693
Plums and prunes—Trees of all ages, number, April 1, 1950	693
Peaches—Trees of all ages, number, April 1, 1950	693
Grapes—Vines of all ages, number, April 1, 1950	693
Pears—Trees of all ages, number, April 1, 1950	693
Cherries—Trees of all ages, number, April 1, 1950	693
Oranges—Trees of all ages, number, April 1, 1950	693
Grapefruit—Trees of all ages, number, April 1, 1950	693
Lemons—Trees of all ages, number, April 1, 1950	694
Strawberries harvested for sale, acreage, 1949	694
Cranberries harvested, acreage, 1949	694
Value of fruits and nuts sold, dollars, 1949	694
Pecans (all)—Trees of all ages, number, April 1, 1950	694
Value of forest products sold, dollars, 1949	694
Walnuts (English or Persian)—Trees of all ages, number, April 1, 1950	694
Value of horticultural specialties sold, dollars, 1949	694

TABLES FOR THE UNITED STATES

Table—	Page
1.—Fruits and nuts and horticultural specialties—Farms reporting, acreage, and value, for the United States: 1840 to 1950	674
2.—Factors used in converting fruit and nut quantities from the units of measure enumerated in specified States to the units selected for showing totals for the United States	675
3.—Berries and other small fruits—Farms reporting, acreage, quantity harvested, and value, for the United States: 1899 to 1949	677
4.—Tree fruits, nuts, and grapes—Farms reporting, number of trees or vines, quantity harvested, and value, for the United States: 1840 to 1950	680
5.—Horticultural specialties—Farms reporting, area, and value of sales, for the United States: 1889 to 1949	688
6.—Forest products of farms—Farms reporting, quantity, and value, for the United States: 1849 to 1949	690

TABLES FOR GEOGRAPHIC REGIONS, DIVISIONS, AND STATES

Table—	Page
7.—Value of fruits and nuts sold, by divisions and States: Censuses of 1950, 1945, and 1940	695
8.—Berries and other small fruits—Farms reporting, acreage, and quantity harvested, 1949, 1944, and 1939; and value, 1949; with historical data for strawberries; by divisions and States	696
9.—Land in fruit orchards, vineyards, and planted nut trees—Farms reporting and acreage, 1950, 1945, and 1940; with farms reporting classified by number of acres, 1950; by divisions and States	702
10.—Apples—Farms reporting and number of trees, 1950, 1945, and 1940; quantity harvested, 1949, 1944, and 1939; and value, 1949; by divisions and States	704
11.—Peaches—Farms reporting and number of trees, 1950, 1945, and 1940; quantity harvested, 1949, 1944, and 1939; and value, 1949; by divisions and States	706
12.—Apples and peaches—Trees of bearing age, trees not of bearing age, and quantity harvested, with farms reporting, classified by number of trees of bearing age, by divisions and States: Census of	708
13.—Pears—Farms reporting and number of trees, 1950, 194	714
14.—Cherries—Farms reporting and number of trees, 1950, 1945, and 1940; quantity harvested, 1949, 1944, and 1939; and value, 1949; by divisions and States	716
15.—Sour cherries and sweet cherries—Farms reporting and number of trees, 1950 and 1940; and quantity harvested and value, 1949; by divisions and States	717
16.—Plums and prunes— 1950, 1945, and 1940; quantity harvested, 1949, 1944, and 1939; and value, 1949; by divisions and	718
17.—Grapes—Farms repo	720
18.—Apricots—Farms reporting and number of trees, 1950, 1945, and 1940; quantity harvested, 1949, 1944, and 1939; and value, 1949; by divisions and States	722
19.—Nectarines and quinces—Farms reporting and number of trees, 1950; and quantity harvested and value, 1949; by divisions and States	724
20.—Figs—Farms reporting and number of trees, 1950 and 1940; quantity harvested, 1949 and 1939; and value, 1949; by States	725
21.—Oranges—Farms reporting and number of trees, 1950, 1945, and 1940; quantity harvested, 1949, 1944, and 1939; and value, 1949; with similar data for several varieties or variety groups; by States	725
22.—Oranges (including Satsumas, Farms reporting 1890 to 1940: number of trees, 1890 to 1950; and quantity harvested, 1889 to 1949; by	726
23.—Grapefruit—Farms reporting	726
24.—Grapefruit—Farms reporting, 1910 to 1935; number of trees, 1890 to 1935; and quantity harvested, 1889 to 1934, by States	727

CONTENTS

TABLES FOR GEOGRAPHIC REGIONS, DIVISIONS, AND STATES—Continued

Table— Page

25.—Lemons—Farms reporting and number of trees, 1950, 1945, and 1940; quantity harvested, 1949, 1944, and 1939; and value, 1949; by States..... 727
26.—Limes—Farms reporting and number of trees, 1950, 1945, and 1940; quantity harvested, 1949, 1944, and 1939; and value, 1949; by States..... 727
27.—Pecans—Improved and wild or seedling—Farms reporting and number of trees, 1950, 1945, and 1940; quantity harvested, 1949 and 1939; and value, 1949; by divisions and States..... 728
28.—Almonds, filberts, and walnuts (English or Persian)—Farms reporting and number of trees, 1950, 1945, and 1940; quantity harvested, 1949, 1944, and 1939; and value, 1949; by States..... 731
29.—Tung nuts—Farms reporting and number of trees, 1950, 1945, and 1940; quantity harvested, 1949, 1944, and 1939; and value, 1949; by States..... 731
30.—Miscellaneous orchard fruits and nuts—Farms reporting and number of trees, 1950; and quantity harvested and value, 1949; by States..... 732
31.—Horticultural specialties—Farms reporting, area, and value of sales for nursery products, flowers and flowering plants, vegetables grown under glass, flower seeds, vegetable seeds, vegetable plants, bulbs, and mushrooms produced for sale, by divisions and States: 1949, 1944, 1939, and 1929..... 734
32.—Value of specified forest products cut or produced on farms in 1949, by divisions and States: Census of 1950..... 736
33.—Forest products sold—Value of all forest products sold, 1909 to 1949; and farms reporting and value of specified forest products sold, 1949; by divisions and States..... 738
34.—Specified forest products of farms—Farms reporting and quantity of specified forest products cut, Censuses of 1950, 1930, and 1925; with data on maple products, Census of 1950; by divisions and States..... 739
35.—Maple sirup and maple sugar—Farms reporting, number of trees tapped, and quantity, 1849 to 1939; by States..... 741

CHAPTER VIII.—FRUITS AND NUTS, HORTICULTURAL SPECIALTIES, FOREST PRODUCTS

Introduction.—This chapter presents statistics collected in the 1950 Census of Agriculture for berries and other small fruits; for tree fruits, nuts, and grapes; for horticultural specialties; and for forest products taken or cut on farms. Totals, for each crop or item, are usually presented for the United States, for each of the individual States and the District of Columbia, and for nine groups of States, called geographic divisions. In most of the tables, a further grouping of the State and geographic division material has been made showing totals for the North, the South, and the West. Comparable, or closely related, data from prior censuses are presented for many of the items, especially in the summary tables showing only United States totals.

Data for forest products and horticultural specialties have been included in this chapter for convenience only. Because of the lack of similarity of forest products with other items for which information is presented in this chapter, the totals for forest products have not been combined with those for fruits and nuts and horticultural specialties.

The 1950 Census of Agriculture data for small fruit and berry crops such as strawberries, blackberries, raspberries, currants, gooseberries, etc., relate only to those harvested for sale in 1949. On the other hand, 1950 Census data for tree fruits, nuts, and grapes include crops harvested for use on the farm as well as those sold. For tree fruits, nuts, and grapes, information was gathered, as of the census date, for the land area in orchards, groves, vineyards, and planted nut trees for each farm. In order to provide information on production prospects for the years ahead, figures on the number of trees of bearing age and trees not of bearing age were obtained also. For orchard crops, the quantity harvested (for home use and for sale) relates to the crop year 1949, unless otherwise shown.

The 1950 Census data for horticultural specialties relate to products grown for sale in 1949 and include information about (1) nursery products; (2) flowers and flowering plants; and (3) vegetables grown under glass, flower seeds, vegetable seeds, vegetable plants, bulbs, and propagated mushrooms. Information on forest products, available from the 1950 Census of Agriculture, relates to those products of the woodland, or of individual or scattered trees or tree growth, on places enumerated as farms. These products taken or cut in 1949 include such items as standing timber sold; firewood, fence posts, and sawlogs cut for use on the farm or for sale; pulpwood, piling and poles, and other products such as bark, bolts, mine timbers, Christmas trees, hewn ties, maple products, etc.

Organization of the questionnaire—The Introduction to this volume and facsimiles of the questionnaires in the Appendix provide a description of the variation, by States, of the crop inquiries for the 1950 Census of Agriculture. The section on berries and other small fruits provided separate inquiries for the most important berry and other small fruit crops harvested for sale in each State. A "catch-all" inquiry was provided for reporting data for any small fruits for which there was no separate inquiry. The units of measure, in which the quantities harvested for sale were to be reported, varied among States. For each State, the most common unit of weight in commercial usage, or type of container, was chosen for each crop.

The section for tree fruits, nuts, and grapes on the questionnaire asked first for the acreage of land in bearing and nonbearing fruit orchards, groves, vineyards, and planted nut trees. Following this were inquiries on number of trees and quantities harvested for each important crop; and, in some cases, varieties of fruits were asked for. The inquiries for fruit crops varied considerably by States, both in the number of crops for which there were separate questions and in units of measure for reporting the quantities harvested. For example, the fruit section on the questionnaire for North Dakota and South Dakota comprised only three inquiries: one, for apples; another, for plums and prunes; and a third, for "other tree fruits and nuts." Any information for tree fruits other than apples and plums and prunes, and any information for grapes or planted nut trees was to be entered under this last inquiry, the kind of fruit being specified by the enumerator (or respondent if the latter filled his own questionnaire). The California questionnaire, in contrast, contained 23 separate inquiries for fruit, nut, and grape crops. Because of the importance of fruit crops in California, figures on the acreage for each fruit crop were obtained during the enumeration.

Totals for the United States and geographic divisions.—For most of the fruits and nuts, totals have been compiled for each geographic division and for the United States. Even though a separate inquiry may not have appeared on the questionnaire for each State, data for each fruit and nut have been secured by tabulating the information reported for "other fruits and nuts." However, in the case of those fruits and nuts such as cherries, pears, grapes, plums and prunes, oranges, and pecans for which data were obtained in some of the more important producing States by variety groups, totals for each of the variety groups cannot be obtained for some regions and for the United States. Inasmuch as each variety group has been treated as a separate crop, it was not possible to obtain totals for farms reporting the fruit or nut crop for those fruits for which there were separate inquiries for each variety group. In some tables, totals are shown only for specified States, i. e., States for which the data by variety groups are available.

Other published data.—Not all data available on fruits, nuts, etc., appear in this chapter. Considerable data appear for States and counties in Volume I, Counties and State Economic Areas, of the reports of the 1950 Census of Agriculture. State Table 12 in Volume I contains data on the number of farms reporting trees not of bearing age, farms reporting trees of bearing age, and farms reporting quantity harvested for many fruit and nut crops. State Table 13 presents data on the number of fruit-and-nut farms, value of fruits and nuts sold, etc., for large farms. (See Introduction to this volume for description of large farms.) County Table 6 provides data on the acreage of orchards, groves, vineyards, and

237460 O - 53 - 46

planted nut trees for "commercial" and "other" farms. County Table 7 gives the number of fruit-and-nut farms (farms with 50 percent or more of total sales derived from the sale of fruits and nuts). (See Introduction for a description of "commercial" and "other" farms and type of farm.)

Data are presented for economic areas in Volume I for a number of items relating to fruit and nut crops, etc. Economic Area Table 4 presents figures on the number of farms reporting land in orchards, vineyards, and planted nut trees, classified by acres in the orchard. This table also contains, for apples and peaches, data on farms reporting trees not of bearing age by number of trees not of bearing age; farms reporting trees of bearing age by number of trees of bearing age, and farms reporting quantity harvested by amount harvested. Economic Area Tables 9, 10, 11, and 12 provide data on the number of fruit-and-nut farms, the value of fruits and nuts sold, value of horticultural specialties sold, and value of forest products sold, by size of farm, tenure of farm operator, type of farm, and economic class of farm. These last mentioned tables in Part 18 for Florida and Part 33 for California contain data for these four major classifications for farms reporting and land in fruit orchards, vineyards, and planted nut trees. (See Introduction to this Volume.)

The number of fruit-and-nut farms is given, by States, in chapter XIII of this Volume. Selected characteristics of farms of this type are shown in that chapter. Also, comparisons are made with farms of other types.

Detailed data on the production of flowers, nursery products, bulbs, and flower seeds appear in Part 1, "Horticultural Specialties," of Volume V, "Special Reports," of the 1950 Census of Agriculture. These detailed data relate only to farms reporting a value of $1,000 or more, for the value of sales for any one of the four groups of horticultural-specialty products.

Information was obtained in the 1950 Census of Agriculture for the portions of the various crops harvested in 1949 which were grown on irrigated land. Information for farms reporting and irrigated land in bearing and nonbearing fruit orchards, groves, vineyards, and planted nut trees is given in County Table 5a for the following States:

Arizona	Nevada
Arkansas	New Mexico
California	North Dakota
Colorado	Oklahoma
Florida	Oregon
Idaho	South Dakota
Kansas	Texas
Louisiana	Utah
Montana	Washington
Nebraska	Wyoming

TABLE 1.—FRUITS AND NUTS AND HORTICULTURAL SPECIALTIES—FARMS REPORTING, ACREAGE, AND VALUE, FOR THE UNITED STATES: CENSUSES OF 1840 TO 1950

Item and year		Farms reporting	Acreage			Value (dollars)			
			Total	Increase or decrease (−)		Total	Increase or decrease (−)		Average per acre
				Acres	Percent		Amount	Percent	
Fruits and nuts and horticultural specialties, total	1949	(*)	[1] 5,145,404	-41,127	−0.8	1,367,715,506	−147,856,888	−9.8	265.81
	1944	(*)	[2] 5,186,531	−338,163	−6.1	1,515,572,394	984,680,386	185.5	292.21
	1939	(*)	5,524,694	−922,981	−14.3	530,892,008	138,631,120	35.3	96.09
	1934	(*)	[3] 6,447,675	−25,165	−.4	392,260,888	−409,148,067	−51.1	60.84
	1929	(*)	[2] 6,472,840	(**)	(**)	801,408,955	−37,734,686	−4.5	123.81
	1919	(*)	[4] 304,264	−67,062	−18.1	839,143,641	559,785,261	200.4	(**)
	1909	(*)	[4] 371,326	−7,243	−1.9	279,358,380	116,600,903	71.6	(**)
	1899	(*)	[4] 378,569			162,757,477			(**)
Berries and other small fruits	1949 [5]	(*)	218,379	32,404	17.4	79,398,194	32,384,851	68.9	363.58
	1944 [6]	(*)	185,975	−136,294	−42.3	47,013,343	−443,552	−.9	252.79
	1939	351,550	322,269	−64,395	−16.7	47,456,895	−16,353,825	−25.6	147.26
	1929	(*)	386,664	137,580	55.2	63,810,720	2,078,559	3.4	165.03
	1919	545,823	249,084	−23,376	−8.6	61,732,161	31,757,680	105.9	247.84
	1909	(*)	272,460	−37,310	−12.0	29,974,481	4,944,724	19.8	110.01
	1899	(*)	309,770			25,029,757			80.80
Tree fruits, nuts, and grapes (nurseries excluded)	1950	2,221,381	[1] 4,716,337	-284,219	−5.7	896,219,707	−341,080,391	−27.6	190.02
	1945	(*)	5,000,556	−44,375	−.9	1,237,300,098	883,440,128	249.7	247.43
	1940	2,504,804	5,044,931	−1,175,748	−18.9	353,859,970	−15,683,527	−4.2	70.14
	1935	(*)	6,220,679	134,503	2.2	[7] 369,543,497	−222,352,172	−37.6	59.41
	1930	[8] 2,751,018	6,086,176			591,895,669	−79,371,153	−11.8	97.25
	1920	(*)	(*)	(*)	(*)	671,266,822	479,217,087	249.5	(*)
	1910	(*)	(*)	(*)	(*)	192,049,735	84,030,771	77.8	(*)
	1900	(*)	(*)	(*)	(*)	108,018,964	(*)	(*)	(*)
	1880	(*)	(*)	(*)	(*)	[9] 50,876,154	3,540,965	7.5	(*)
	1870	(*)	(*)	(*)	(*)	[9] 47,335,189	27,343,304	136.8	(*)
	1860	(*)	(*)	(*)	(*)	[9] 19,991,885	12,268,699	158.9	(*)
	1850	(*)	(*)	(*)	(*)	[9] 7,723,186	466,282	6.4	(*)
	1840	(*)	(*)	(*)	(*)	[9] 7,256,904			(*)
Horticultural specialties	1949	(*)	210,688	(*)	(*)	392,097,605	160,838,652	69.5	1,861.03
	1944 [10]	34,690	(*)	(*)	(*)	231,258,953	101,683,810	78.5	(*)
	1939	32,136	157,494	(*)	(*)	129,575,143	−16,127,423	−11.1	822.73
	1929	29,946	(*)	(*)	(*)	145,702,566	39,557,908	37.3	(*)
	1919	(*)	55,180	−43,686	−44.2	106,144,658	48,810,494	85.1	1,923.61
	1909	(*)	98,866	30,067	43.7	57,334,164	27,625,408	93.0	579.92
	1899	(*)	68,799	(**)	(**)	29,708,756	3,496,950	13.3	431.82
	1889	(*)	[11] 343,548			[12] 26,211,806			(**)

*Not available.
**Available data not comparable.
[1] Excludes fruit and nut acreage on farms with less than ½ acre of fruit orchards, groves, vineyards, and planted nut trees. See text.
[2] Acreage for horticultural specialties not included.
[3] Only strawberries included in small fruits. Other small fruits included in field crops.
[4] Acreage in fruit orchards, groves, vineyards, and planted nut trees not secured prior to 1930 Census.
[5] For 1949, harvested for sale only; for other years, data are for all acreage harvested.
[6] Totals and derived figures are for States for which separate inquiries were on the schedule.
[7] Value of 8 specified fruits only.
[8] Farms reporting fruit trees, not including farms reporting only grapevines and/or nut trees.
[9] Value of orchard products.
[10] Data for farms unclassified as to type excluded.
[11] Includes 169,851 acres reported by 596 farms reporting seeds with 96,564 acres devoted to seed production.
[12] Value of flower and vegetable seeds not available.

The irrigated area for land in bearing and nonbearing fruit orchards, groves, and planted nut trees, as shown for these States, represents a total only for those farms for which the entire orchard and vineyard acreage was irrigated. For example, if there were 20 acres of orchard and vineyard on a farm, comprising 10 acres each of pears and grapes, the 20 acres of orchard and vineyard would be shown in County Table 5a only if the entire 20 acres had been irrigated in 1949. On the other hand, if the 10 acres of pears had been irrigated and the 10 acres of grapes had not been irrigated, none of the acreage for that particular farm would be included in the totals for crops harvested on irrigated land. State, geographic division, and United States totals for all irrigated crops are given also in Volume III, "Irrigation of Agricultural Lands," of the 1950 Census of Agriculture reports.

Definitions and explanations.—Reference should be made to the Introduction to this volume for definitions of a farm, farms reporting, type of farm, etc. The Introduction also contains an explanation of the methods used in obtaining and compiling the data and an appraisal of the results of the 1950 Census.

Minor crops.—Data for crops not generally grown or for crops of relatively small importance were obtained under the inquiries, "other berries and small fruits," "other tree fruits and nuts," etc. Data for States for which the crop is of minor importance have been combined and are shown in the tables as "all other States." However, in such cases, data for each State can usually be found in State Table 12 of Volume I. Figures for fruit and nut crops not satisfactorily identified under "other berries and small fruits," "other tree fruits and nuts," etc., appear under the group" all other berries and small fruits," "all other tree fruits and nuts," etc.

TABLE 2.—FACTORS USED IN CONVERTING FRUIT AND NUT QUANTITIES FROM THE UNITS OF MEASURE ENUMERATED IN SPECIFIED STATES TO THE UNITS SELECTED FOR SHOWING TOTALS FOR THE UNITED STATES

Crop	Unit shown in the tables in this volume	Other units specified on the questionnaire and published in Volume I, by States		Conversion factor
		State	Unit	
Almonds	Pound	California	Ton	1 ton=2,000 pounds.
Apples	Bushel	California	do	1 ton=41.67 bushels (bushel=48 pounds).
		Oregon	Loose box	Loose box=¾ bushel.[1]
		Washington	do	Do.[1]
Apricots	do	California	Ton	1 ton=41.67 bushels.
		Idaho	Pound	48 pounds=1 bushel.
		Oregon	do	Do.
		Washington	do	Do.
Cherries	Pound	California	Ton	1 ton=2,000 pounds.
Figs	Pound, fresh weight	California	Ton, dry weight	1 ton (2,000 pounds), dry weight=6,000 pounds, fresh weight.
Grapes	Pound	California	Ton [2]	1 ton=2,000 pounds.
Grapefruit	Ton	Arizona	Field box	44.44 field boxes=1 ton (field box=45 pounds).[1]
		California	do	44.44 field boxes=1 ton (field box=45 pounds).
		Florida	do	24.39 field boxes=1 ton (field box=82 pounds).
		Louisiana	do	40 field boxes=1 ton (field box=50 pounds).[1]
		Alabama	do	40 field boxes=1 ton (field box=50 pounds).
		Georgia	do	Do.
		Mississippi	do	Do.
		South Carolina	do	Do.
Oranges, all	do	Arizona	do	37.74 field boxes=1 ton (field box=53 pounds).
		Florida	do	22.22 field boxes=1 ton (field box=90 pounds).
		Louisiana	do	28.57 field boxes=1 ton (field box=70 pounds).
		Alabama	do	35.71 field boxes=1 ton (field box=56 pounds).
		Georgia	do	Do.
		Mississippi	do	Do.
		South Carolina	do	Do.
Valencia	do	California	do	38.09 field boxes=1 ton (field box=52.5 pounds).
Navel and miscellaneous	do	California	do	39.60 field boxes=1 ton (field box=50.5 pounds).
Peaches	Bushel	California	Ton	1 ton=41.67 bushels (bushel=48 pounds).
		Oregon	Pound	48 pounds=1 bushel.
		Washington	do	Do.
Pears	do	California	Ton	1 ton=41.67 bushels (bushel=48 pounds).
		Oregon	do	1 ton=40 bushels (bushel=50 pounds).
		Washington	do	Do.
Plums and prunes	do	California	Ton, fresh weight for plums; ton, dry weight for prunes.	1 ton=35.71 bushels (bushel=56 pounds). 1 ton (2,000 pounds), dry weight=89.27 bushels fresh weight (bushel=56 pounds; 1 pound dry prunes=2½ pounds fresh).
Blackberries and dewberries	Quart	California	Pound	1½ pounds=1 quart.
		Oregon	do	Do.
		Washington	do	Do.
Blueberries (tame)	do	California	do	Do.
		Oregon	do	Do.
		Washington	do	Do.
Boysenberries, loganberries, and youngberries	do	California	do	Do.
		Oregon	do	Do.
		Washington	do	Do.
Cranberries	Pound	Connecticut	100-pound barrel	100-pound barrel=100 pounds.[1]
		Massachusetts	do	Do.
Currants	Quart	California	Pound	1½ pounds=1 quart.
		Oregon	do	Do.
		Washington	do	Do.
Gooseberries	do	California	do	Do.
		Oregon	do	Do.
		Washington	do	Do.
Raspberries	do	California	do	Do.
		Oregon	do	Do.
		Washington	do	Do.
Strawberries	do	California	do	Do.
		Oregon	do	Do.
		Washington	do	Do.
		Arkansas	24-qt. crate	24-quart crate=24 quarts.
		Louisiana	24-pt. crate	24-pint crate=12 quarts.

[1] Consideration of additional data on unit weights led to some changes in conversion factors for 1950 Census data shown in Table 2 from factors used to convert production for 1945 and earlier years in the State bulletins. The unrevised factors used for converting 1945 data in State bulletins are: Grapefruit—field box=48 pounds for Arizona and 62 pounds for Louisiana. Apples—loose box=⅝ bushel for Oregon and Washington. For 1940 and earlier years: Cranberries—1 quart=1½ pounds for Massachusetts and Connecticut.

[2] In California, the 1950 questionnaire provided for reporting raisin grape production on either dry-weight or fresh-weight basis. Reports of dry weight were converted at the rate of 1 pound raisins to 4 pounds fresh grapes.

Quantity harvested.—The term "quantity harvested" is used to designate the amount of the crop actually harvested. Quantity harvested includes culls, the amount utilized for byproducts such as apples for cider, etc. In some cases, the quantity harvested may be less than the total amount produced, as part of the crop may not have been harvested because of poor quality, unavailability of labor, low prices, etc. For all items except citrus fruits, olives, and avocados, the quantity harvested represents the amount harvested during the 1949 crop year. For Florida, Louisiana, and Texas the quantity harvested for citrus fruits represents the harvest from the bloom of 1949, while for Arizona and California, it represents the harvest from the bloom of 1948. For olives and avocados in California, the quantity harvested represents the harvest in 1949–50 from the bloom of 1949.

Units of measure.—For the tables in this chapter, the quantity harvested for each crop is shown in a common unit, except for some crops for earlier census years as shown in Table 4. The factors used in converting the units used in the enumeration to the common units shown in this chapter are given in Table 2. In the State and county tables in Volume I, the units shown were those appearing on the questionnaire for each State.

Value.—Data for two types of values are shown in this chapter, viz, "value of the quantity harvested," and "value sold." The values of berries and other small fruits and tree fruits, nuts, and grapes harvested were obtained by multiplying the quantity harvested for each crop by county-unit prices. The county-unit prices were obtained cooperatively by the Bureau of Agricultural Economics, United States Department of Agriculture, and the Bureau of the Census. The value of tree fruits, nuts, and grapes harvested is for the total quantity harvested and includes the value of any portion which may have been used on the farm as well as that harvested for sale, while the value of berries and other small fruits sold relates only to quantity sold. The value of small fruits, berries, and fruits and nuts sold was obtained for each farm. The value was to include the estimated value of the 1949 crop that would be sold.

Quantities of nursery and greenhouse products sold were not obtained in the census of agriculture. The values given for these products represent the value of sales in 1949. The values for forest products cut or produced were obtained by multiplying State estimates of average prices by the quantities cut or produced.

The average values of crops shown in the various tables represent weighted averages. They were obtained by dividing the total value of the crop for the State or geographic division by the total quantity harvested.

Comparability of statistics.—In general, the statistics for 1950 are comparable with those for prior censuses. Notes on the tables and comments in the text under the individual crops or items call attention to important differences in comparability resulting from changes in questionnaires.

Berries and other small fruits.—The 1950 Census of Agriculture Questionnaires provided for obtaining separate data for the acreage and quantity harvested for the several kinds of berries and other small fruits grown for sale in 1949. Nonbearing areas were not to be reported. The area was to be reported in tenths of acres. If the area harvested was materially less than one-tenth of an acre, the enumerator was instructed to report the quantity harvested but not the acreage.

Figures for berries for 1950 are for tame berries except in the case of blueberries in Maine, Vermont, Rhode Island, and New Hampshire. In those four States, in addition to tame blueberries, data were obtained for wild blueberries, when grown on land used primarily for their production.

The following inquiry regarding berries grown for home use appeared on all questionnaires for 1950:

Were any berries or other small fruits harvested last year for home use? ☐ No ☐ Yes

The answers to this inquiry were not tabulated.

In 1945, information was obtained only for the important berries and small fruits harvested in each region. Data on the quantity harvested for 1945 and the earlier years represent the total quantity harvested, including that for home use. In 1935, information was obtained only for strawberries. The acreage of strawberries for that census included some planted acreage from which no crop was harvested in 1934. A count of the farms reporting any berries, or small fruits, was not obtained in the 1950 Census.

The acreage of berries and small fruits harvested for sale in 1949 was 32.2 percent less than the total for sale and for home use in 1939. The 1949 total of 102,387 acres of strawberries harvested for sale was 41.6 percent less than the acreage of strawberries harvested for sale and for home use in 1939, and 41.2 percent greater than the acreage in 1944.

STRAWBERRIES—ACREAGE AND PRODUCTION, FOR THE UNITED STATES: 1899 TO 1949

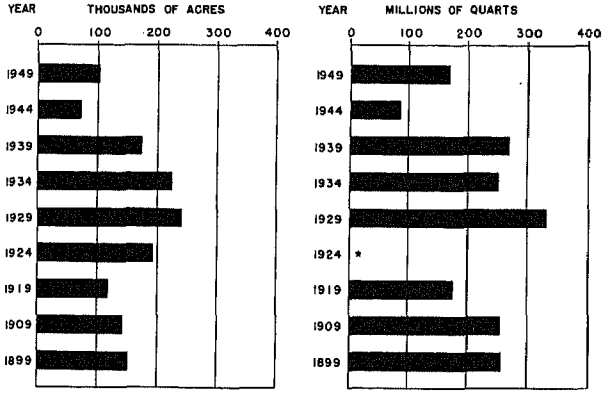

* DATA NOT AVAILABLE
SOURCE: TABLE 3

Cranberries.—In 1950, three different units of measure, viz, 100-pound barrels, quarts, and pounds were used in the enumeration of cranberries. The conversion factors used in changing totals for barrels and quarts to the common unit of pounds given in this chapter are shown in Table 2.

The harvest of cranberries for Massachusetts and Connecticut was recorded in 100-pound barrels in 1950, and in quarts in 1945 and earlier censuses. In showing the cranberry data in State Table 12, Part 1 of Volume I, for these States, the quarts harvested secured in earlier censuses were expressed in units of 100-pound barrels. The conversion was made on the assumption that 1 quart of cranberries contained 1½ pounds. After Part 1 of Volume I was published, a review of all material relating to weights and measures for cranberries indicated that there are approximately 90 to 96 quarts of cranberries weighing from 92 to 120 pounds in a barrel. On the basis of the available data, it was decided for conversion purposes that 1 quart was equal to 1 pound, in presenting data in this chapter.

Land in fruit orchards, vineyards, and planted nut trees.—The following inquiry was on the 1950 questionnaire in all States:

How much land is in bearing and nonbearing fruit orchards, groves, vineyards, and planted nut trees? ☐ Less than ½ acre OR Acres ★ 10

(Report tenths of an acre, such as $\frac{5}{10}$, $1\frac{4}{10}$, etc. Do not include berry acreage or nurseries.)

An instruction to the enumerator stated that the acreage of wild or volunteer groves of pecans should not be reported as land in planted nut trees.

TABLE 3. —BERRIES AND OTHER SMALL FRUITS [1]—FARMS REPORTING, ACREAGE, QUANTITY HARVESTED, AND VALUE, FOR THE UNITED STATES: 1899 TO 1949

[Figures for divisions and States in table 8]

Fruit and year	Farms reporting		Acreage					Quantity harvested				Value (dollars)			
	Number	Percent of all farms	Total	Increase or decrease (−)		Percent of cropland harvested [2]	Average per farm reporting	Total	Increase or decrease (−)		Average yield per acre	Total	Increase or decrease (−)		Average per unit
				Acres	Percent				Quantity	Percent			Amount	Percent	
Berries and other small fruits, total 1949	(*)	(4)	218,379	32,404	17.4	0.1	(*)	xxxxxxxxx	xxxxxxxxxxx	xxxxx	xxxxx	79,398,194	32,384,851	68.0	xxxxxx
1944 [3]	(*)	(*)	185,975	−136,294	−42.3	.1	(*)	xxxxxxxxx	xxxxxxxxxxx	xxxxx	xxxxx	47,013,343	−443,552	−.9	xxxxxx
1939	351,550	5.8	322,269	−64,395	−16.7	.1	.9	xxxxxxxxx	xxxxxxxxxxx	xxxxx	xxxxx	47,456,895	−16,353,825	−25.6	xxxxxx
1929	(*)	(*)	386,664	137,580	55.2	.1	(*)	xxxxxxxxx	xxxxxxxxxxx	xxxxx	xxxxx	63,810,720	2,078,559	3.4	xxxxxx
1919	545,823	8.5	249,084	−23,376	−8.6	.1	.5	xxxxxxxxx	xxxxxxxxxxx	xxxxx	xxxxx	61,732,161	31,757,680	105.9	xxxxxx
1909	(*)	(*)	272,460	−37,310	−12.0	.1	(*)	xxxxxxxxx	xxxxxxxxxxx	xxxxx	xxxxx	29,974,481	4,944,724	19.8	xxxxxx
1899	(*)	(*)	309,770			.1	(*)	xxxxxxxxx	xxxxxxxxxxx	xxxxx	xxxxx	25,029,757			xxxxxx
								Quarts	*Quarts*		*Quarts*				
Strawberries 1949	90,671	1.7	102,387	29,884	41.2	(4)	1.1	168,707,602	82,401,919	95.5	1,648	50,088,534	22,375,194	80.7	.30
1944	139,688	2.4	72,503	−102,714	−58.6	(4)	.5	86,305,683	−184,707,147	−68.2	1,190	27,713,340	−1,479,483	−5.1	.32
1939	233,871	3.8	175,217	−51,779	−22.8	.1	.7	271,012,830	17,293,647	6.8	1,547	29,192,823	6,475,432	28.5	.11
1934	198,977	2.9	226,996	−15,833	−6.5	.1	1.1	253,719,183	−77,153,143	−23.3	1,118	22,717,391	−20,449,783	−47.4	.09
1929	358,104	5.7	242,829	49,654	25.7	.1	.7	330,872,326			1,363	43,167,174			.13
1924	136,675	2.1	193,175	73,780	61.8	.1	1.4	(*)	(*)	(*)	(*)	(*)	(*)	(*)	(*)
1919	323,186	5.0	119,395	−23,650	−16.5	(4)	.4	176,931,550	−78,770,485	−30.8	1,482	36,004,245	18,090,319	101.0	.20
1909	216,544	3.4	143,045	−8,318	−5.5	(4)	.7	255,702,035	−1,725,068	−.7	1,788	17,913,926			.07
1899	280,195	4.9	151,363			.1	.5	257,427,103			1,701	(*)	(*)	(*)	(*)
Blackberries and dewberries (tame) 1949	11,455	.2	13,417	−8,374	−38.4	(4)	1.2	18,836,632	−1,252,595	−6.2	1,404	3,133,503	−904,737	−22.4	.17
1944 [3]	32,917	.6	21,791	−4,815	−18.1	(4)	.7	20,089,227	−8,036,143	−28.6	922	4,038,240	1,704,728	73.1	.20
1939	55,005	.9	26,606	−17,289	−39.4	(4)	.5	28,125,370	−10,457,981	−27.1	1,057	2,333,512	−2,026,907	−46.5	.08
1929	113,308	1.8	43,895	−2,270	−4.9	(4)	.4	38,583,351	−1,361,727	−3.4	879	4,360,419	−2,757,553	−38.7	.11
1919	146,079	2.3	46,165	−2,839	−5.8	(4)	.3	39,945,078	−15,398,492	−27.8	865	7,117,972	3,208,141	82.1	.18
1909	141,157	2.2	49,004	−1,207	−2.4	(4)	.3	55,343,570	−6,846,315	−11.0	1,129	3,909,831			.07
1899	(*)	(*)	50,211			(4)	(*)	62,189,885			1,239	(*)	(*)	(*)	(*)
Raspberries (tame) 1949	32,595	.6	34,039	−9,595	−22.0	(4)	1.0	39,741,945	5,921,329	17.5	1,168	11,309,762	391,733	3.6	.28
1944 [3]	75,413	1.3	43,634	−15,415	−26.1	(4)	.6	33,820,616	−24,302,196	−41.8	775	10,918,029	3,501,749	47.2	.32
1939	123,933	2.0	59,049	2,334	4.1	(4)	.5	58,122,812	4,393,011	8.2	984	7,416,280	−2,480,406	−25.1	.13
1929	138,284	2.2	56,715	6,437	12.8	(4)	.4	53,729,801	4,519,354	9.2	947	9,896,686	−1,699,424	−14.7	.18
1919	153,953	2.4	50,278	1,610	3.3	(4)	.3	49,210,447	−11,707,749	−19.2	979	11,596,110	6,463,833	125.9	.24
1909 [5]	116,929	1.8	48,668	−12,228	−20.1	(4)	.4	60,918,196	−15,709,911	−20.5	1,252	5,132,277			.08
1899 [5]	(*)	(*)	60,916			(4)	(*)	76,628,107			1,258	(*)	(*)	(*)	(*)
Blueberries [6] 1949	[7] 3,365	.1	30,881	−12,357	−28.6	(4)	9.2	16,049,969	8,901,821	124.5	520	4,537,883	1,798,749	65.7	.28
1944	3,746	.1	43,238	11,962	38.2	(4)	11.5	7,148,148	−1,719,243	−19.4	165	2,739,134	1,733,365	172.3	.38
1939	5,016	.1	31,276	11,221	56.0	(4)	6.2	8,867,391	3,922,520	79.3	284	1,005,769	18,225	1.8	.11
1929	3,016	(4)	20,055			(4)	6.6	4,944,871			247	987,544			.20
Blueberries, tame 1949	1,463	(4)	6,151	2,702	78.3	(4)	4.2	6,956,478	4,834,593	227.8	1,131	2,931,349	2,621,233	845.2	.42
1939 [8]	1,276	(4)	3,449			(4)	2.7	2,121,885			615	310,116			.15
Blueberries, wild 1949 [3]	1,902	(4)	24,730	−3,097	−11.1	(4)	13.0	9,093,491	2,347,985	34.8	368	1,606,534	910,881	130.9	.18
1939 [3]	3,757	.1	27,827			(4)	7.4	6,745,506			242	695,653			.10
								Pounds	*Pounds*		*Pounds*				
Cranberries 1949	1,120	(4)	22,185	3,696	20.0	(4)	19.8	71,401,168	14,061,098	24.5	3,218	6,478,008	817,107	14.4	.09
1939	1,617	(4)	18,489	6,735	57.3	(4)	11.4	57,340,070	26,947,013	88.7	3,101	5,660,901	1,877,642	49.6	.10
1929	872	(4)	11,754	−5,050	−30.1	(4)	13.5	30,393,057	−4,867,234	−13.8	2,586	3,783,259	585,280	18.3	.12
1919	2,597	(4)	16,804	−1,627	−8.8	(4)	6.5	35,260,291	−2,982,769	−7.8	2,098	3,197,979	1,442,366	82.2	.09
1909	3,910	.1	18,431	−1,933	−9.5	(4)	4.7	38,243,060	6,642,548	21.0	2,075	1,755,613			.05
1899	(*)	(*)	20,364			(4)	(*)	31,600,512			1,552	(*)	(*)	(*)	(*)
								Quarts	*Quarts*		*Quarts*				
Boysenberries, loganberries, and youngberries 1949	5,911	.1	12,407	7,598	158.0	(4)	2.1	25,585,532	17,470,494	215.3	2,062	3,201,624	1,597,024	99.5	.13
1944 [3]	4,572	.1	4,809	−3,580	−42.7	(4)	1.1	8,115,038	−7,040,003	−46.5	1,687	1,604,600	177,088	12.4	.20
1939	(*)	(*)	8,389			(4)	(*)	15,155,041			1,807	1,427,512			.09
Boysenberries 1939	2,664	(4)	1,932			(4)	.7	3,579,788			1,853	434,663			.12
Loganberries 1939	3,414	.1	2,815	−1,350	−32.4	(4)	.8	5,574,719	−2,717,454	−32.8	1,980	343,822	−337,362	−49.5	.06
1929	4,188	.1	4,165	187	4.7	(4)	1.0	8,292,173	−3,830,889	−31.6	1,991	681,184	−1,108,831	−61.9	.08
1919	7,033	.1	3,978			(4)	.6	12,123,062			3,048	1,790,015			.15
Youngberries 1939	5,271	.1	3,642			(4)	.7	6,000,534			1,648	649,027			.11
Currants 1949	1,596	(4)	2,440	140	6.1	(4)	1.5	3,458,557	210,696	6.5	1,417	561,040	226,316	67.6	.16
1939	4,685	.1	2,300	−1,274	−35.6	(4)	.5	3,247,861	−1,440,867	−30.7	1,412	334,724	−309,310	−48.0	.10
1929	12,791	.2	3,574	−3,805	−51.6	(4)	.3	4,688,728	−2,926,089	−38.4	1,312	644,034	−777,874	−54.7	.14
1919	39,200	.6	7,379	−483	−6.1	(4)	.2	7,614,817	−2,833,715	−27.1	1,032	1,421,908	631,477	79.9	.19
1909	62,093	1.0	7,862	−5,003	−38.9	(4)	.1	10,448,532	−8,144,163	−43.8	1,329	790,431			.08
1899	(*)	(*)	12,865			(4)	(*)	18,592,695			1,445	(*)	(*)	(*)	(*)
Gooseberries 1949	381	(4)	513	−413	−44.6	(4)	1.3	559,430	−554,430	−49.8	1,091	77,287	−5,876	−7.1	.14
1939	4,234	.1	926	−376	−28.9	(4)	.2	1,113,860	−529,189	−32.2	1,203	83,163	−68,829	−45.3	.07
1929	5,176	.1	1,302	(*)	(*)	(4)	.3	1,643,049	(*)	(*)	1,262	151,992	(*)	(*)	.09
1909	58,567	.9	4,765	−1,987	−29.4	(4)	.1	5,282,843	−4,037,687	−43.3	1,109	417,034			.08
1899	(*)	(*)	6,752			(4)	(*)	9,320,530			1,380	(*)	(*)	(*)	(*)
All other berries 1949	190	(4)	110	93	547.1	(4)	.6	36,024	10,358	40.4	327	10,553	8,342	377.3	.29
1939	28	(4)	17	−2,358	−99.3	(4)	.6	25,666	−1,898,041	−98.7	1,510	2,211	−136,217	−98.4	.09
1929	6,050	.1	2,375	−2,710	−53.3	(4)	.4	1,923,707	−1,980,016	−50.7	810	138,428	−465,504	−77.1	.07
1919 [9]	32,533	.5	5,085	4,400	642.3	(4)	.2	3,903,723	3,276,096	522.0	768	603,932	548,563	990.7	.15
1909	609	(4)	685	−6,614	−90.6	(4)	1.1	627,627	−6,832,153	−91.6	916	55,369			.09
1899	(*)	(*)	7,299			(4)	(*)	7,459,780			1,022	(*)	(*)	(*)	(*)

*Not available.
[1] For 1949, data are for acreage harvested for sale only; for other years, data are for all acreage harvested.
[2] For years prior to 1924, percentages are based on the total acreage of crops for which figures are available.
[3] Totals for States for which data are available. See text. Data not fully comparable with other years.
[4] 0.05 percent or less.
[5] Loganberries included with raspberries in 1909 and 1899.
[6] Total of tame blueberries and wild blueberries for specified States. For 1929, data for some States appear to include wild blueberries though enumerators were instructed to omit such acreage.
[7] Sum of farms reporting wild blueberries and tame blueberries. Data for 1940 indicate little duplication by making this summation.
[8] Includes minor acreage in 18 States enumerated as "blueberries." Instructions provided for exclusion of wild berries in these States.
[9] Mainly gooseberries.

LAND IN BEARING AND NONBEARING FRUIT ORCHARDS, GROVES, VINEYARDS AND PLANTED NUT TREES, BY STATES: 1950 AND 1945



The 1950 inquiry as to land was different from that in the 1945 and 1940 Censuses in that it required an entry for every farm reporting trees or vines. The inquiry regarding acreage in orchards, vineyards, and planted nut trees for censuses prior to 1950 asked for the acreage or fractions of an acre. However, enumerators frequently did not report the acreage when there were only a small number of trees on the farms. In the office processing of questionnaires for prior censuses, the acreage in orchards, vineyards, and planted nut trees was entered, if it had not been entered by the enumerator, when there were sufficient trees and grapevines to occupy two or more acres. Farms with less than one-half acre in orchards, vineyards, and planted nut trees were counted as farms reporting in 1950. Inasmuch as the procedure for reporting for farms with a small area in orchards, vineyards, and planted nut trees differed in 1950 from that used in prior censuses, the number of farms reporting for 1950 is not comparable and is much greater than that shown for prior censuses. The number of farms reporting land in orchards, groves, vineyards, and planted nut trees was 2,221,381 in 1950 as compared with 1,219,678 in 1945, and 1,230,485 in 1940.

The method used for reporting the acreage of land in orchards, vineyards, and planted nut trees in 1950 affected the comparability of the data with those for prior censuses. The figures for 1950 do not include any acreage for farms having less than one-half acre in orchards, vineyards, and planted nut trees. The figures for prior censuses include some acreage for farms having less than one-half acre but do not include acreage for all farms having less than one-half acre. There were 1,621,939 farms in 1950 with less than one-half acre and 599,442 farms with one-half acre or more in orchards, vineyards, and planted nut trees. In 1940, there were 1,230,485 farms reporting orchard acreage and 1,274,319 farms reporting fruit trees and grapevines, or fruit harvested, but no acreage in orchards, vineyards, and planted nut trees. Therefore, a part (approximately one-half) of the decrease in the acreage in orchards, vineyards, and planted nut trees from 5,044,931 in 1940 and 5,000,556 in 1945 to 4,716,337 acres in 1950 is the result of the change in procedure of recording acreage of farms having less than one-half acre. The following table provides a comparison of farms reporting by acreage groups for land in fruit orchards, vineyards, and planted nut trees for 1950 and 1940:

Acreage reported in orchards, vineyards, and planted nut trees	Farms reporting	
	1950	1940
Farms reporting any tree fruits, nuts, or grapes	2,221,381	2,504,804
Less than one acre (including no report)	1,729,294	1,790,341
No report of acreage	.....	1,274,319
Under 0.5 acre	1,621,939	(*)
0.5 to 0.9 acre	107,355	(*)
0.1 to 0.9 acre	(*)	526,022
1.0 to 2.4 acres	282,423	440,463
2.5 to 4.9 acres	62,690	94,076
5.0 to 9.9 acres	54,853	68,737
10.0 to 19.9 acres	43,530	51,727
20.0 to 49.9 acres	32,591	35,368
50.0 to 99.9 acres	10,120	9,601
100.0 acres and over	5,880	4,971

*Not available.

The data in this table indicate a substantial decrease in the number of farms having orchards of less than 50 acres and an increase in farms with orchards of more than 50 acres.

The orchard acreage in Florida, Texas, Mississippi, and Washington was considerably greater in 1950 than in 1945. California has almost a third of the United States orchard acreage.

Trees and vines not of bearing age and of bearing age.—Inquiries in the 1950 Census, asking for the number of trees not of bearing age and the number of trees of bearing age, were similar to those used in previous censuses since 1920, except for 1945 when only the number of trees of all ages was obtained. The main purpose of these inquiries is to show the number and relative importance of young plantings which may be expected to come into bearing with advancing age.

LAND IN FRUIT ORCHARDS—ACREAGE, FOR THE UNITED STATES: 1930 TO 1950

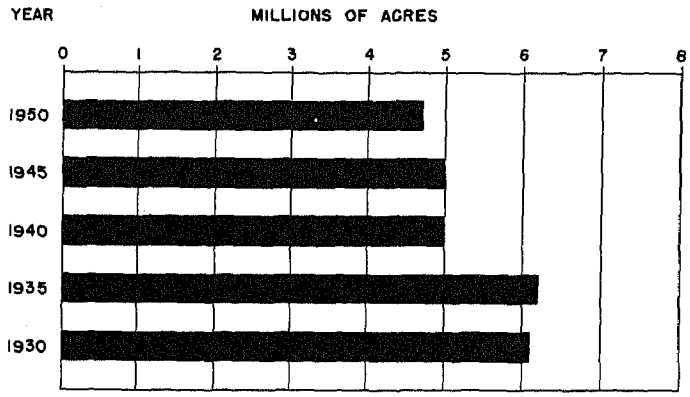

SOURCE: TABLE I

Apples.—Inquiries for the number of trees not of bearing age, number of trees of bearing age, and quantity harvested in 1949 were on the 1950 questionnaire for all States except Florida. In Florida, apple information was obtained under "other tree fruits, except citrus, and other nuts." The quantity harvested was reported in bushels in all States except Washington, Oregon, and California. In Washington and Oregon, the unit of measure specified was "loose boxes" while in California, it was "tons."

The data for quantity of apples harvested for Washington and Oregon for censuses prior to 1950 given in this chapter differ from those given in Part 32 of Volume I. Prior to 1950, data on the quantity of apples harvested were obtained in bushels in these two States. Data for earlier years on quantity harvested were shown in Volume I in "loose boxes" in accordance with the unit of measure used on the questionnaire in these States in 1950. The conversion from bushels to "loose boxes" was on the basis of 1 loose box=⅝ bushel. A re-examination of available data on the conversion of loose boxes indicates that 1 loose box is equal to ¾ bushel. This conversion factor has been used in obtaining for Washington and Oregon the data on quantity harvested shown for earlier years in this chapter.

The number of apple trees has been declining consistently since the peak shown by the Census of 1910. At that time, there were 217,114,688 trees of all ages as compared to 50,586,262 trees in 1950. The sharpest decline was shown between the 1910 and 1920 Censuses. During this period, there was a decrease of nearly 66 million trees. Since that time, the number of trees has continued to decline but at a slower rate. In 1950, there were approximately 15 million fewer trees than in 1945. In both 1945 and 1950, the number of apple trees was less than the number of peach trees. The number of farms reporting apple trees has also decreased consistently since 1910. At that time, there were 2,980,398 farms reporting trees of bearing age compared with 1,556,722 reporting any trees and/or quantity harvested in 1950. On the other hand, the quantity of apples harvested has declined very little during this period as the yield per tree of bearing age has increased from census to census.

A comparison of the number of trees for 1950 and 1940 shows that trees of bearing age have decreased more than trees not of bearing age. Older trees have been removed or abandoned during recent years because of low prices, high production costs, damage by insects and diseases, higher returns from competing crops, etc. The largest decreases were recorded in the Middle Atlantic States, the East North Central States, and the South Atlantic States. However, decreases occurred in all geographic areas. Decreases

TABLE 4.—TREE FRUITS, NUTS, AND GRAPES—FARMS REPORTING, NUMBER OF TREES OR VINES, QUANTITY HARVESTED, AND VALUE, FOR THE UNITED STATES: 1840 TO 1950

[Percent not shown when more than 1,000. Figures for divisions and States are shown in tables 9 to 30]

Fruit and year	Farms reporting [1]		Number of trees or vines					Quantity harvested [2]			Value (dollars) [2]			
	Number	Percent of all farms	All ages: Total	All ages: Increase or decrease (—): Number	All ages: Increase or decrease (—): Percent	Not of bearing age	Of bearing age	Total	Percent increase or decrease (—)	Yield per tree or vine of bearing age	Total [3]	Percent increase or decrease (—)	Average per unit	Average per tree or vine of bearing age
Tree fruits, nuts, and grapes (nurseries excluded) 1950	2,221,381	41.3	xxxxxxxxx	xxxxxxxxxx	xxxxx	xxxxxxxx	xxxxxxxx	xxxxxxxxxxx	xxxxx	xxxxx	896,219,707	−27.6	xxxx	xxxxx
1945	(*)	(*)	xxxxxxxxx	xxxxxxxxxx	xxxxx	xxxxxxxx	xxxxxxxx	xxxxxxxxxxx	xxxxx	xxxxx	1,237,300,098	249.7	xxxx	xxxxx
1940	[4] 2,504,804	41.1	xxxxxxxxx	xxxxxxxxxx	xxxxx	xxxxxxxx	xxxxxxxx	xxxxxxxxxxx	xxxxx	xxxxx	353,859,970	−4.2	xxxx	xxxxx
1935	(*)	(*)	xxxxxxxxx	xxxxxxxxxx	xxxxx	xxxxxxxx	xxxxxxxx	xxxxxxxxxxx	xxxxx	xxxxx	[5] 369,543,497	−37.6	xxxx	xxxxx
1930	[6] 2,751,018	43.7	xxxxxxxxx	xxxxxxxxxx	xxxxx	xxxxxxxx	xxxxxxxx	xxxxxxxxxxx	xxxxx	xxxxx	591,895,669	−11.8	xxxx	xxxxx
1920	(*)	(*)	xxxxxxxxx	xxxxxxxxxx	xxxxx	xxxxxxxx	xxxxxxxx	xxxxxxxxxxx	xxxxx	xxxxx	671,266,822	249.5	xxxx	xxxxx
1910	(*)	(*)	xxxxxxxxx	xxxxxxxxxx	xxxxx	xxxxxxxx	xxxxxxxx	xxxxxxxxxxx	xxxxx	xxxxx	192,049,735	77.8	xxxx	xxxxx
1900	(*)	(*)	xxxxxxxxx	xxxxxxxxxx	xxxxx	xxxxxxxx	xxxxxxxx	xxxxxxxxxxx	xxxxx	xxxxx	108,018,964	(*)	xxxx	xxxxx
1880	(*)	(*)	xxxxxxxxx	xxxxxxxxxx	xxxxx	xxxxxxxx	xxxxxxxx	xxxxxxxxxxx	xxxxx	xxxxx	[7] 50,876,154	7.5	xxxx	xxxxx
1870	(*)	(*)	xxxxxxxxx	xxxxxxxxxx	xxxxx	xxxxxxxx	xxxxxxxx	xxxxxxxxxxx	xxxxx	xxxxx	[7] 47,335,189	136.8	xxxx	xxxxx
1860	(*)	(*)	xxxxxxxxx	xxxxxxxxxx	xxxxx	xxxxxxxx	xxxxxxxx	xxxxxxxxxxx	xxxxx	xxxxx	[7] 19,991,885	158.9	xxxx	xxxxx
1850	(*)	(*)	xxxxxxxxx	xxxxxxxxxx	xxxxx	xxxxxxxx	xxxxxxxx	xxxxxxxxxxx	xxxxx	xxxxx	[7] 7,723,186	6.4	xxxx	xxxxx
1840	(*)	(*)	xxxxxxxxx	xxxxxxxxxx	xxxxx	xxxxxxxx	xxxxxxxx	xxxxxxxxxxx	xxxxx	xxxxx	[7] 7,256,904	-------	xxxx	xxxxx
Orchard fruits, total [8] 1950	(*)	(*)	xxxxxxxxx	xxxxxxxxxx	xxxxx	xxxxxxxx	xxxxxxxx	xxxxxxxxxxx	xxxxx	xxxxx	503,758,274	−38.2	xxxx	xxxxxx
1945	(*)	(*)	xxxxxxxxx	xxxxxxxxxx	xxxxx	xxxxxxxx	xxxxxxxx	xxxxxxxxxxx	xxxxx	xxxxx	815,352,027	251.7	xxxx	xxxxxx
1940	2,410,244	39.5	xxxxxxxxx	xxxxxxxxxx	xxxxx	xxxxxxxx	xxxxxxxx	xxxxxxxxxxx	xxxxx	xxxxx	238,907,956	−33.3	xxxx	xxxxxx
1930	(*)	(*)	xxxxxxxxx	xxxxxxxxxx	xxxxx	xxxxxxxx	xxxxxxxx	xxxxxxxxxxx	xxxxx	xxxxx	358,180,584	−32.6	xxxx	xxxxxx
1920	(*)	(*)	xxxxxxxxx	xxxxxxxxxx	xxxxx	xxxxxxxx	xxxxxxxx	xxxxxxxxxxx	xxxxx	xxxxx	531,491,376	222.3	xxxx	xxxxxx
1910	(*)	(*)	xxxxxxxxx	xxxxxxxxxx	xxxxx	xxxxxxxx	xxxxxxxx	xxxxxxxxxxx	xxxxx	xxxxx	164,890,613	-------	xxxx	xxxxxx
								Bushels						
Apples 1950	1,556,722	28.9	50,586,262	−15,189,435	−23.1	11,088,761	39,497,501	131,252,817	−3.5	3.3	187,419,629	−30.2	1.43	4.75
1945 [9]	1,840,468	31.4	65,775,697	−5,887,370	−8.2	(*)	(*)	135,968,320	−9.4	(*)	268,379,336	194.4	1.97	(*)
1940	1,813,907	29.8	71,663,067	−28,390,980	−28.4	13,510,959	58,152,108	150,092,940	20.8	2.6	91,150,294	−19.5	.61	1.57
1935	2,358,781	34.6	100,054,047	−16,250,226	−14.0	17,518,640	82,535,407	124,236,768	−1.7	1.5	113,281,865	−28.7	.91	1.37
1930	2,297,099	36.5	116,304,273	−21,692,255	−15.7	27,455,303	88,848,970	126,433,057	−17.3	1.4	158,947,200	−9.1	1.26	1.79
1925	2,982,226	46.8	137,996,528	−13,507,722	−8.9	34,299,348	103,697,180	152,967,082	12.0	1.5	174,820,659	−27.6	1.14	1.69
1920	[10] 2,687,685	41.7	151,504,250	−65,610,438	−30.2	36,195,085	115,309,165	136,560,997	−6.1	1.2	241,573,577	190.2	1.77	2.10
1910	[10] 2,980,398	46.9	217,114,688	-------	-------	65,791,848	151,322,840	145,412,318	−17.1	1.0	83,231,492	-------	.57	.55
1900	(*)	(*)	(*)	(*)	(*)	(*)	201,794,642	175,397,600	22.6	.9	(*)	(*)	(*)	(*)
1890	(*)	(*)	(*)	(*)	(*)	(*)	120,152,795	143,105,689	-------	1.2	(*)	(*)	(*)	(*)
Peaches 1950	[11] 1,102,250	20.5	54,461,132	−12,008,999	−18.1	13,407,644	41,053,488	55,457,423	−18.5	1.4	80,484,680	−48.5	1.45	1.96
1945	1,418,726	24.2	66,470,131	−2,397,091	−3.5	(*)	(*)	68,010,576	20.2	(*)	156,180,360	240.8	2.30	(*)
1940	1,394,566	22.9	68,867,222	1,798,160	2.7	21,720,162	47,147,060	56,576,746	26.4	1.2	45,831,318	26.1	.81	.97
1935	1,480,569	21.7	67,069,062	−11,977,234	−15.2	12,995,221	54,073,841	44,747,813	4.5	.8	36,340,077	−33.8	.81	.67
1930	1,481,242	23.6	79,046,296	−9,988,723	−11.2	20,134,313	58,911,983	42,827,017	−10.3	.7	54,889,650	−5.5	1.28	.93
1925	1,881,469	29.5	89,035,019	1,771,056	2.0	(*)	(*)	47,755,377	−5.8	(*)	58,058,313	−39.3	1.22	(*)
1920	[10] 1,521,675	23.6	87,263,963	−49,508,937	−36.2	21,617,862	65,646,101	50,686,082	42.9	.8	95,569,868	232.1	1.89	1.46
1910 [12]	[10] 1,843,610	29.0	136,772,900	-------	-------	42,266,243	94,506,657	35,470,276	129.8	.4	28,781,078	-------	.81	.30
1900	(*)	(*)	(*)	(*)	(*)	(*)	99,916,598	15,432,603	−57.6	.2	(*)	(*)	(*)	(*)
1890	(*)	(*)	(*)	(*)	(*)	(*)	53,885,597	36,367,747	-------	.7	(*)	(*)	(*)	(*)
Pears 1950	[11] 841,427	15.6	12,357,081	−1,518,685	−10.9	2,240,545	10,116,536	26,898,868	−3.2	2.7	36,629,023	−42.0	1.36	3.62
1945	980,990	16.7	13,875,766	−584,650	−4.0	(*)	(*)	27,788,107	11.2	(*)	63,175,101	240.5	2.27	(*)
1940	961,433	15.8	14,460,416	−4,975,721	−25.6	2,046,254	12,414,162	24,980,749	−6.0	2.0	18,552,254	−1.0	.74	1.49
1935	1,225,152	18.0	19,436,137	−1,834,635	−8.6	2,741,362	16,694,775	26,579,416	36.2	1.6	18,743,511	−37.9	.71	1.12
1930	1,079,368	17.2	21,270,772	−1,927,707	−8.3	5,228,239	16,042,533	19,519,836	-------	1.2	30,196,329	-------	1.55	1.88
1925	1,500,075	23.5	23,198,479	2,498,820	12.1	(*)	(*)	(*)	(*)	(*)	(*)	(*)	(*)	(*)
1920	[10] 1,143,280	17.7	20,699,659	−3,275,750	−13.7	6,052,247	14,647,412	14,204,265	60.7	1.0	26,439,735	234.2	1.86	1.81
1910	[10] 1,276,366	20.1	23,975,409	-------	-------	8,803,885	15,171,524	8,840,733	33.4	.6	7,910,600	-------	.89	.52
1900	(*)	(*)	(*)	(*)	(*)	(*)	17,716,184	6,625,417	116.2	.4	(*)	(*)	(*)	(*)
1890	(*)	(*)	(*)	(*)	(*)	(*)	5,115,055	3,064,375	-------	.6	(*)	(*)	(*)	(*)
Bartlett pears [9] 1950	52,864	1.0	5,636,871	397,068	7.6	735,914	4,900,957	16,581,080	34.6	3.4	18,244,855	88.9	1.10	3.72
1940	64,175	1.1	5,239,803	(*)	(*)	412,954	4,826,849	12,320,199	-------	2.6	9,656,118	-------	.78	2.00
Pears other than Bartlett [9] 1950	23,309	.4	1,741,583	−514,951	−22.8	202,366	1,539,217	6,055,960	9.5	3.9	12,439,240	220.7	2.05	8.08
1940	30,748	.5	2,256,534	(*)	(*)	243,120	2,013,414	5,528,245	-------	2.7	3,878,613	-------	.70	1.93
								Pounds						
Cherries 1950	(*)	8.5	11,914,607	−75,052	−.6	3,400,933	8,513,674	372,064,996	8.1	43.7	32,459,479	−9.6	.087	3.81
1945 [9]	797,257	13.6	11,989,659	−238,862	−2.0	(*)	(*)	344,235,727	10.9	(*)	35,894,622	263.2	.104	(*)
1940	776,422	12.7	12,228,521	−2,845,483	−18.9	2,663,526	9,564,995	310,437,048	1.9	32.5	9,883,106	1.1	.032	1.03
1935	1,096,217	16.1	15,074,004	2,077,246	16.0	3,746,569	11,327,435	304,758,440	33.8	26.9	9,778,576	−42.5	.032	.86
1930	867,944	13.8	12,996,758	−1,485,524	−10.3	4,615,286	8,381,472	227,754,296	3.1	27.2	17,003,841	20.0	.075	2.03
1920	[10] 1,131,355	17.5	14,482,282	−2,961,422	−17.0	3,694,531	10,787,751	220,961,944	−4.4	20.5	14,166,176	95.9	.064	1.31
1910	[10] 1,248,667	19.6	17,443,704	-------	-------	5,621,660	11,822,044	231,061,544	43.6	19.5	7,231,160	-------	.031	.61
1900	(*)	(*)	(*)	(*)	(*)	(*)	11,943,287	160,915,944	94.6	13.5	(*)	(*)	(*)	(*)
1890	(*)	(*)	(*)	(*)	(*)	(*)	5,638,759	82,696,264	-------	14.7	(*)	(*)	(*)	(*)
Sour cherries [9] 1950	114,259	2.1	5,666,982	−938,839	−14.2	1,690,019	3,976,963	147,204,584	−13.0	37.0	13,878,723	274.8	.094	3.49
1940	299,800	4.9	6,605,821	(*)	(*)	1,116,844	5,488,977	169,205,778	(*)	30.8	3,702,706	-------	.022	.67
Sweet cherries [9] 1950	111,646	2.1	2,399,350	−301,308	−11.2	553,645	1,845,705	130,225,501	64.7	70.6	9,234,029	179.8	.071	5.00
1940	219,623	3.6	2,700,658	(*)	(*)	682,744	2,017,914	79,050,313	(*)	39.2	3,300,014	-------	.042	1.64
								Bushels						
Plums and prunes 1950	[11] 573,011	10.6	18,871,546	−3,844,381	−16.9	3,247,279	15,624,267	20,297,926	4.0	1.3	36,538,747	−22.1	1.80	2.34
1945	624,488	10.7	22,715,927	−2,043,229	−8.3	(*)	(*)	19,525,441	−23.9	(*)	46,908,570	143.3	2.40	(*)
1940	697,062	11.4	24,759,156	−5,617,168	−18.5	3,095,887	21,663,269	25,646,331	10.1	1.2	19,280,549	−2.9	.75	.89
1935	921,900	13.5	30,376,324	−3,537,496	−10.4	3,097,780	27,278,544	23,296,579	16.3	.9	19,852,955	6.5	.85	.73
1930	901,462	14.3	33,913,820	−3,717,019	−9.9	4,514,409	29,399,411	20,038,147	-------	.7	18,645,942	-------	.93	.63
1925	1,236,416	19.4	37,630,839	7,803,278	26.2	(*)	(*)	(*)	(*)	(*)	(*)	(*)	(*)	(*)
1920	[10] 915,829	14.2	29,827,561	−541,029	−1.8	9,375,268	20,452,293	19,083,942	23.3	.9	40,984,423	297.9	2.15	2.00
1910	[10] 1,120,130	17.6	30,368,590	-------	-------	6,923,581	23,445,009	15,480,170	76.6	.7	10,299,495	-------	.67	.44
1900	(*)	(*)	(*)	(*)	(*)	(*)	30,780,892	8,764,032	243.1	.3	(*)	(*)	(*)	(*)
1890	(*)	(*)	(*)	(*)	(*)	(*)	7,078,191	2,554,392	-------	.4	(*)	(*)	(*)	(*)

See footnotes at end of table.

TABLE 4.—TREE FRUITS, NUTS, AND GRAPES—FARMS REPORTING, NUMBER OF TREES OR VINES, QUANTITY HARVESTED, AND VALUE, FOR THE UNITED STATES: 1840 TO 1950—Continued

[Percent not shown when more than 1,000. Figures for divisions and States are shown in tables 9 to 30]

Fruit and year	Farms reporting [1]		Number of trees or vines					Quantity harvested [2]			Value (dollars) [2]			
			All ages											
	Number	Percent of all farms	Total	Increase or decrease (—) Number	Increase or decrease (—) Percent	Not of bearing age	Of bearing age	Total	Percent increase or decrease (—)	Yield per tree or vine of bearing age	Total [3]	Percent increase or decrease (—)	Average per unit	Average per tree or vine of bearing age
								Bushels						
Apricots 1950	144,841	2.7	4,843,483	−798,142	−14.1	646,550	4,196,933	6,959,288	−45.6	1.7	12,202,326	−63.3	1.75	2.91
1945 [9]	60,584	1.0	5,641,625	−726,732	−11.4	(*)	(*)	12,798,804	10.8	(*)	33,262,801	254.8	2.60	(*)
1940	105,455	1.7	6,368,357	−879,468	−12.1	869,108	5,499,249	11,548,466	40.4	2.1	9,373,873	−25.2	.81	1.70
1930	60,062	1.0	7,247,825	2,117,543	41.3	1,187,194	6,060,631	8,225,889	34.2	1.4	12,524,049	2.5	1.52	2.07
1920	[10] 22,999	.4	5,130,282	504,366	10.9	1,284,202	3,846,080	6,130,086	47.7	1.6	12,223,052	323.8	1.99	3.18
1910	[10] 139,167	2.2	4,625,916	------	------	956,202	3,669,714	4,150,263	57.1	1.1	2,884,119	------	.69	.79
1900	(*)	(*)	(*)	(*)	(*)	(*)	(*)	2,642,128	163.8	(*)	(*)	(*)	(*)	(*)
1890	(*)	(*)	(*)	(*)	(*)	(*)	1,582,191	1,001,482	------	.6	(*)	(*)	(*)	(*)
								Pounds						
Avocados 1950	7,550	.1	1,823,452	829,966	83.5	827,749	995,703	25,575,235	−7.8	25.7	4,568,148	240.5	.18	4.59
1940	5,718	.1	993,486	318,143	47.1	243,325	750,161	27,730,896	xxxxxx	37.0	1,341,411	112.8	.05	1.79
								Boxes						
1930	3,468	.1	675,343	559,933	485.2	412,855	262,488	140,492	xxxxxx	.5	630,453	226.6	4.49	2.40
								Crates						
1920	[10] 523	(13)	115,410	80,284	228.6	75,723	39,687	24,128	390.4	.6	193,024	------	8.00	4.86
1910	[10] 186	(13)	35,126	------	------	23,072	12,054	4,920	------	.4	10,100	------	2.05	.84
								Pounds						
Figs 1950	198,128	3.7	2,362,623	−383,628	−14.0	454,612	1,908,011	173,392,812	−9.0	9.1	6,272,020	96.4	.036	3.29
1940	156,392	2.6	2,746,251	−2,198,627	−44.5	280,301	2,465,950	190,599,625	42.6	7.7	3,194,069	−51.8	.017	1.30
1930	130,763	2.1	4,944,878	3,275,082	196.1	1,203,376	3,741,502	133,645,481	397.3	3.6	6,628,074	135.7	.050	1.77
1920	[10] 90,335	1.4	1,669,796	−180,561	−9.8	783,413	886,383	26,876,827	−23.3	3.0	2,811,660	249.8	.105	3.17
1910	[10] 98,493	1.5	1,850,357	------	------	1,028,717	821,640	35,060,395	169.8	4.3	803,810	------	.023	.98
1900	(*)	(*)	(*)	(*)	(*)	(*)	(*)	12,994,834	------	(*)	(*)	(*)	(*)	(*)
Olives 1950	6,526	.1	1,677,733	538,989	47.3	235,979	1,441,754	71,380,595	80.9	49.5	5,701,156	262.4	.08	3.95
1940	4,898	.1	1,138,744	−407,267	−26.3	52,492	1,086,252	39,462,020	−5.6	36.3	1,573,081	−7.5	.04	1.45
1930	4,498	.1	1,546,011	−66,781	−4.1	206,987	1,339,024	41,808,000	136.5	31.2	1,700,005	20.0	.04	1.27
1920	[10] 3,081	(13)	1,612,792	642,833	66.3	694,539	918,253	17,676,581	7.7	19.3	1,416,377	250.1	.08	1.54
1910	[10] 3,174	(13)	969,959	------	------	123,784	846,175	16,405,493	224.6	19.4	404,574	------	.02	.48
1900	(*)	(*)	(*)	(*)	(*)	(*)	1,540,155	5,053,637	------	3.3	(*)	(*)	(*)	(*)
Grapes [14] 1950	[11] 747,794	13.9	289,465,260	−9,715,422	−3.2	22,108,312	267,356,948	5,018,655,021	−4.2	18.8	98,202,178	−53.6	.020	.37
1945	880,136	15.0	299,180,682	7,324,365	2.5	(*)	(*)	5,240,033,691	18.8	(*)	211,551,237	459.8	.040	(*)
1940	762,084	12.5	291,856,317	−49,188,893	−14.4	18,514,303	273,342,014	4,409,453,142	18.2	16.1	37,789,726	−.9	.009	.14
1935	1,114,233	16.4	341,045,210	−25,799,352	−7.0	16,643,145	324,402,065	3,730,285,954	−3.9	11.5	38,115,350	−32.1	.010	.12
1930	953,447	15.2	366,844,562	−14,646,554	−3.8	24,653,072	342,191,490	3,883,397,110	------	11.3	56,168,987	------	.014	.16
1925	1,459,218	22.9	381,491,116	128,342,362	50.7	(*)	(*)	(*)	(*)	(*)	(*)	(*)	(*)	(*)
1920	[10] 1,074,592	16.7	253,148,754	−24,151,412	−8.7	27,394,469	225,754,285	2,516,840,387	11.1	11.1	95,586,021	333.9	.038	.42
1910	[10] 924,139	14.5	277,300,166	------	------	52,698,644	224,601,522	2,265,065,205	74.1	10.1	22,027,961	56.3	.010	.10
1900	(*)	(*)	(*)	(*)	(*)	(*)	182,329,714	1,300,984,097	------	7.1	14,090,234	------	.011	.08
								Bunches						
Bananas 1950	255	(13)	[15] 4,186	−4,784	−53.3	[15] 1,255	[15] 2,931	772	−71.2	.3	3,088	4.1	4.00	1.05
1940	77	(13)	[15] 8,970	−29,780	−76.9	[15] 4,597	[15] 4,373	2,682	−58.3	.6	2,965	−63.4	1.11	.68
1930	557	(13)	[15] 38,750	17,306	80.7	[15] 20,273	[15] 18,477	6,437	.5	.3	8,107	1.2	1.26	.44
1920	[10] 152	(13)	[15] 21,444	−9,185	−30.0	[15] 6,970	[15] 14,474	6,405	−36.3	.4	8,010	41.5	1.25	.55
1910	[10] 110	(13)	[15] 30,629	------	------	[15] 7,515	[15] 23,114	10,060	------	.4	5,661	------	.56	.24
								Pounds						
Dates 1950	814	(13)	292,684	87,075	42.3	68,153	224,531	24,981,981	320.1	111.3	1,922,817	365.3	.08	8.56
1940	921	(13)	205,609	87,494	74.1	55,996	149,613	5,946,408	200.2	39.7	413,277	81.9	.07	2.76
1930	620	(13)	118,115	28,320	31.5	69,422	48,693	1,981,090	945.4	40.7	227,192	466.7	.11	4.67
1920	[10] 143	(13)	89,795	62,975	234.8	71,592	18,203	189,509	------	10.4	40,092	------	.21	2.20
1910	[10] 30	(13)	26,820	------	------	22,269	4,551	9,947	------	2.2	433	------	.05	.12
Guavas 1950	512	(13)	128,264	83,286	185.2	33,144	95,120	199,595	−44.4	2.1	6,222	−23.8	.03	.07
1940	992	(13)	44,978	5,347	13.5	10,306	34,672	359,153	34.1	10.4	8,166	−2.7	.02	.24
1930	1,317	(13)	39,631	−2,422	−5.8	13,765	25,866	267,874	−9.3	10.4	8,390	−18.6	.03	.32
1920	[10] 516	(13)	42,053	22,899	119.6	13,417	28,636	295,309	−16.6	10.3	10,304	−11.4	.03	.36
1910	[10] 340	(13)	19,154	------	------	3,807	15,347	354,062	−78.9	23.1	11,628	------	.03	.76
1900	(*)	(*)	(*)	(*)	(*)	(*)	113,081	1,677,165	------	14.8	(*)	(*)	(*)	(*)
Jujubes 1950	35	(13)	198	−837	−80.9	49	149	1,355	−89.6	9.1	135	−89.4	.10	.91
1940	217	(13)	1,035	−889	−46.2	312	723	12,975	254.4	17.9	1,272	280.8	.10	1.76
1930	228	(13)	1,924	------	------	866	1,058	3,661	------	3.5	334	------	.09	.32
								Bushels						
Loquats 1950	736	(13)	6,584	2,397	57.2	4,362	2,222	979	xxxxx	.4	5,380	−9.6	5.50	2.42
								Pounds						
1940	527	(13)	4,187	−3,057	−42.2	897	3,290	181,422	xxxxx	55.1	5,949	−86.8	.03	1.81
								Boxes						
1930	675	(12)	7,244	3,486	92.8	2,213	5,031	18,063	317.4	3.6	45,160	160.9	2.50	8.98
1920	[10] 296	(13)	3,758	−1,044	−21.7	462	3,296	4,328	−4.7	1.3	17,312	194.4	4.00	5.25
1910	[10] 176	(13)	4,802	------	------	1,011	3,791	4,541	------	1.2	5,880	------	1.29	1.55
								Bushels						
Mangoes 1950	737	(13)	73,705	58,246	376.8	36,773	36,932	43,465	xxxxx	1.2	304,255	------	7.00	8.24
								Pounds						
1940	221	(13)	15,459	786	5.4	4,920	10,539	411,791	------	39.1	8,236	83.8	.02	.78
								Boxes						
1930	371	(13)	14,673	3,182	27.7	7,644	7,029	1,679	−68.1	.2	4,482	−75.7	2.67	.64
1920	[10] 173	(13)	11,491	−1,188	−9.4	5,312	6,179	5,263	−.3	.9	18,423	221.0	3.50	2.98
1910	[10] 199	(13)	12,679	------	------	7,775	4,904	5,278	------	1.1	5,739	------	1.09	1.17
								Bushels						
Nectarines 1950	4,886	.1	239,529	−17,325	−6.7	59,503	180,026	309,053	−11.0	1.7	772,328	172.8	2.50	4.29
1940	4,996	.1	256,854	108,735	73.4	80,375	176,479	347,204	424.9	2.0	283,070	185.2	.82	1.60
1930	1,850	(13)	148,119	------	------	64,009	84,110	66,148	------	.8	99,236	------	1.50	1.18

See footnotes at end of table.

TABLE 4.—TREE FRUITS, NUTS, AND GRAPES—FARMS REPORTING, NUMBER OF TREES OR VINES, QUANTITY HARVESTED, AND VALUE, FOR THE UNITED STATES: 1840 TO 1950—Continued

[Percent not shown when more than 1,000. Figures for divisions and States are shown in tables 9 to 30]

Fruit and year	Farms reporting [1]		Number of trees or vines					Quantity harvested [2]			Value (dollars) [2]			
			All ages											
	Number	Percent of all farms	Total	Increase or decrease (—)		Not of bearing age	Of bearing age	Total	Percent increase or decrease (—)	Yield per tree or vine of bearing age	Total [3]	Percent increase or decrease (—)	Average per unit	Average per tree or vine of bearing age
				Number	Percent									
Persimmons, Japanese								*Pounds*						
1950	3,770	.1	71,338	−67,262	−48.5	10,835	60,503	2,278,469	−55.3	37.7	50,742	−48.1	.02	.84
1940	5,796	.1	138,600	−119,313	−46.3	21,815	116,785	5,008,124	1.6	43.7	97,724	−47.7	.02	.84
1930	3,432	.1	257,913	205,497	392.1	123,890	134,023	5,019,360	255.3	37.5	186,762	58.7	.04	1.39
1920	[10] 691	(13)	52,416	18,749	55.7	24,414	28,002	1,412,592	337.7	50.4	117,716	-------	.08	4.20
1910	[10] 687	(13)	33,667	-------	-------	17,176	16,491	322,704	137.2	19.6	9,087	-------	.03	.55
1900	(*)	(*)	(*)	(*)	(*)	(*)	6,890	136,030	-------	19.7	(*)	(*)	(*)	(*)
Pineapples 1950	40	(13)	[15] 940,323	754,909	407.1	[15] 460,343	[15] 479,980	*Crates* 5,119	−36.8	(16)	24,570	64.0	4.80	.05
1940	43	(13)	[15] 185,414	−1,190,241	−86.5	[15] 87,620	[15] 97,794	8,098	−32.0	.1	14,981	−49.7	1.85	.15
1930	60	(13)	[15] 1,375,655	−1,148,599	−45.5	[15] 372,760	[15] 1,002,895	11,906	−54.2	(16)	29,767	−73.1	2.50	.03
1920	[10] 38	(13)	[15] 2,524,254	−36,269,948	−93.5	[15] 1,599,660	[15] 924,594	26,016	−96.7	(16)	110,569	−84.9	4.25	.12
1910	[10] 589	(13)	[15] 38,794,202	-------	-------	[15] 2,602,813	[15] 36,191,389	778,651	xxxxx	(16)	734,090	-------	.94	.02
1900	(*)	(*)	(*)	(*)	(*)	(*)	[15] 14,580,412	*Number* 2,863,680	-------	(15)	(*)	(*)	(*)	(*)
Pomegranates 1950	2,619	(13)	63,569	14	(13)	4,370	59,199	*Bushels* 97,705	xxxxx	1.7	72,347	290.9	.74	1.22
1940	1,439	(13)	63,555	−60,943	−49.0	26,007	37,548	*Pounds* 1,479,516	−48.1	39.4	18,510	−76.2	.01	.49
1930	1,796	(13)	124,498	68,026	120.5	8,333	116,165	2,849,280	176.7	24.5	77,801	25.9	.03	.67
1920	[10] 399	(13)	56,472	38,264	210.1	28,303	28,169	1,029,757	573.8	36.6	61,786	-------	.06	2.19
1910	[10] 666	(13)	18,208	-------	-------	9,275	8,933	152,825	-------	17.1	4,203	-------	.03	.47
Quinces 1950	8,175	.2	108,750	−22,073	−16.9	17,151	91,599	*Bushels* 71,314	11.7	.8	118,980	82.5	1.67	1.30
1940	12,294	.2	130,823	−47,923	−26.8	29,990	100,833	63,869	−18.5	.6	65,182	−33.1	1.02	.65
1930	17,324	.3	178,746	-------	-------	36,996	141,750	78,353	-------	.6	97,485	-------	1.24	.69
1910	[10] 229,860	3.6	1,749,200	-------	-------	594,801	1,154,399	428,672	-------	.4	517,243	-------	1.21	.45
Sapodillas 1950	21	(13)	83	−2,451	−96.7	10	73	12	xxxxx	.2	24	−98.8	2.00	.33
1940	39	(13)	2,534	2,136	536.7	112	2,422	*Pounds* 65,626	xxxxx	27.1	2,035	825.0	.03	.84
1930	33	(13)	398	−642	−61.7	38	360	*Boxes* 55	−86.3	.2	220	−84.3	4.00	.61
1920	6	(13)	1,040	-------	-------	839	201	401	-------	2.0	1,404	-------	3.50	6.99
Sugar apples 1950	2	(13)	9	−783	−98.9	3	6	*Pounds* -------	-------	-------	-------	-------	-------	-------
1940	16	(13)	792	705	810.3	150	642	3,065	xxxxx	4.8	214	71.2	.07	.33
1930	17	(13)	87	−5,552	−98.5	7	80	*Boxes* 25	−87.6	.3	125	−82.2	5.00	1.56
1920	[10] 10	(13)	5,639	-------	-------	4,575	1,064	201	-------	.2	704	-------	3.50	.56
Nuts, total 1950	(*)	(*)	xxxxxxxxx	xxxxxxxxx	xxxxx	xxxxxxxx	xxxxxxxxx	xxxxxxxxxxx	xxxxx	xxxxx	56,198,929	−26.1	(*)	(*)
1945	(*)	(*)	xxxxxxxxx	xxxxxxxxx	xxxxx	xxxxxxxx	xxxxxxxxx	xxxxxxxxxxx	xxxxx	xxxxx	76,084,129	(*)	(*)	(*)
1940	(*)	(*)	xxxxxxxxx	xxxxxxxxx	xxxxx	xxxxxxxx	xxxxxxxxx	xxxxxxxxxxx	xxxxx	xxxxx	23,738,369	23.4	(*)	(*)
1930	(*)	(*)	xxxxxxxxx	xxxxxxxxx	xxxxx	xxxxxxxx	xxxxxxxxx	xxxxxxxxxxx	xxxxx	xxxxx	19,229,990	−35.3	(*)	(*)
1920	(*)	(*)	xxxxxxxxx	xxxxxxxxx	xxxxx	xxxxxxxx	xxxxxxxxx	xxxxxxxxxxx	xxxxx	xxxxx	29,714,396	568.1	(*)	(*)
1910	(*)	(*)	xxxxxxxxx	xxxxxxxxx	xxxxx	xxxxxxxx	xxxxxxxxx	xxxxxxxxxxx	xxxxx	xxxxx	4,447,674	-------	(*)	(*)
Pecans (all) [18] 1950	(*)	(*)	10,126,535	−296,558	−2.8	1,937,294	8,189,241	*Pounds* 61,054,239	−37.8	7.5	12,520,661	−41.9	.21	1.53
1945 [9]	318,675	5.4	10,423,093	−538,098	−4.9	(*)	(*)	98,179,888	34.8	(*)	21,553,220	190.6	.22	(*)
1940	278,146	4.6	10,961,191	1,814,116	19.8	2,379,891	8,581,300	72,838,334	178.5	8.5	7,416,391	68.4	.10	.86
1930	195,710	3.1	9,147,075	273,103	3.1	3,729,170	5,417,905	26,150,546	-------	4.8	4,403,696	-------	.17	.81
1925	231,171	3.6	8,873,972	3,944,493	80.0	4,439,477	4,434,495	(*)	(*)	(*)	(*)	(*)	(*)	(*)
1920	[10] 102,052	1.6	4,929,479	1,624,892	49.2	2,257,288	2,672,191	31,808,548	221.6	11.9	7,792,086	702.0	.24	2.92
1910	[10] 37,549	.6	3,304,587	-------	-------	1,685,066	1,619,521	9,890,769	208.4	6.1	971,596	-------	.10	.60
1900	(*)	(*)	(*)	(*)	(*)	(*)	(*)	3,206,850	-------	(*)	(*)	(*)	(*)	(*)
Improved and seedling [9] 1950	17,860	.3	242,831	-------	-------	80,549	162,282	1,653,734	-------	10.2	339,612	-------	.21	2.09
Improved [9] 1950	217,086	4.0	5,602,017	251,224	4.7	934,264	4,667,753	37,801,453	−2.2	8.1	8,532,209	82.7	.23	1.83
1940	175,014	2.9	5,350,793	-------	-------	1,122,009	4,228,784	38,632,968	-------	9.1	4,670,931	-------	.12	1.10
Wild or seedling [9] 1950	102,804	1.9	4,281,687	−1,249,956	−22.6	922,481	3,359,206	21,599,052	−35.9	6.4	3,648,840	37.3	.17	1.09
1940	128,491	2.1	5,531,643	-------	-------	1,234,577	4,297,066	33,691,140	-------	7.8	2,658,535	-------	.08	.62
Tung nuts 1950	5,497	.1	12,982,092	3,399,005	35.5	2,145,990	10,836,102	157,584,654	151.4	14.5	4,727,538	51.0	.03	.44
1945 [9]	4,160	.1	[19] 9,583,087	[19] −3,088,257	−24.4	(*)	(*)	62,693,347	-------	(*)	3,130,197	-------	.05	(*)
1940	2,304	(13)	[19] 12,671,344	9,038,983	248.8	8,556,789	4,114,555	2,321,139	-------	.6	52,523	-------	.02	.01
1935	627	(13)	3,632,361	3,281,568	935.5	(*)	(*)	(*)	(*)	(*)	(*)	(*)	(*)	(*)
1930	144	(13)	350,793	-------	-------	341,820	8,973	119,310	-------	13.3	5,969	-------	.05	.67
Walnuts, English or Persian 1950	53,133	1.0	3,866,474	198,952	5.4	785,852	3,080,622	153,860,437	27.7	49.9	24,633,766	−10.3	.16	8.00
1945 [9]	47,385	.8	3,667,522	272,690	8.0	(*)	(*)	120,510,951	−6.2	(*)	27,475,692	158.5	.23	(*)
1940	44,231	.7	3,394,832	−126,009	−3.6	525,886	2,868,946	128,453,713	64.3	44.8	10,628,516	−14.9	.08	3.70
1930	31,678	.5	3,520,841	1,547,538	78.4	1,234,511	2,286,330	78,159,951	30.6	34.2	12,489,367	−30.3	.16	5.46
1920	[10] 23,798	.4	1,973,303	252,620	14.7	583,242	1,390,061	59,840,407	171.7	43.0	17,916,158	679.9	.30	12.89
1910	[10] 16,867	.3	1,720,683	-------	-------	806,413	914,270	22,026,524	106.5	24.1	2,297,336	-------	.10	2.51
1900	(*)	(*)	(*)	(*)	(*)	(*)	726,798	10,668,065	-------	14.7	(*)	(*)	(*)	(*)

See footnotes at end of table.

TABLE 4.—TREE FRUITS, NUTS, AND GRAPES—FARMS REPORTING, NUMBER OF TREES OR VINES, QUANTITY HARVESTED, AND VALUE, FOR THE UNITED STATES: 1840 TO 1950—Continued

[Percent not shown when more than 1,000. Figures for divisions and States are shown in tables 9 to 30]

Fruit and year	Farms reporting [1]		Number of trees or vines					Quantity harvested [2]			Value (dollars) [4]			
			All ages											
	Number	Percent of all farms	Total	Increase or decrease (—) Number	Increase or decrease (—) Percent	Not of bearing age	Of bearing age	Total	Percent increase or decrease (—)	Yield per tree or vine of bearing age	Total [3]	Percent increase or decrease (—)	Average per unit	Average per tree or vine of bearing age
								Pounds						
Almonds 1950	15,285	.3	6,714,762	46,175	.7	1,117,175	5,597,587	77,385,830	42.8	13.8	12,222,622	−41.3	.16	2.18
1945 [9]	12,698	.2	6,668,587	1,197,909	21.9	(*)	(*)	54,184,000	13.1	(*)	20,806,880	322.8	.38	(*)
1940	11,551	.2	5,470,678	1,060,438	24.0	1,104,433	4,366,245	47,910,710	409.5	11.0	4,920,696	118.0	.10	1.13
1930	9,216	.1	4,410,240	558,142	14.5	499,982	3,910,258	9,403,155	−40.7	2.4	2,257,043	−43.1	.24	.58
1920	[10] 12,845	.2	3,852,098	2,274,561	144.2	1,420,983	2,431,115	15,852,965	133.4	6.5	3,963,264	456.7	.25	1.63
1910	[10] 7,815	.1	1,577,537			389,575	1,187,962	6,793,539	−4.9	5.7	711,970		.10	.60
1900	(*)	(*)	(*)	(*)	(*)	(*)	1,649,072	7,142,710		4.3	(*)	(*)	(*)	(*)
Filbertsand hazelnuts 1950	17,065	.3	2,418,140	268,893	12.5	488,870	1,929,270	17,387,789	52.3	9.0	1,899,034	−39.1	.11	.98
1945 [9]	16,214	.3	2,149,247	733,130	51.8	(*)	(*)	11,413,856	83.6	(*)	3,118,140	344.7	.27	(*)
1940	11,874	.2	1,416,117	836,993	144.5	454,782	961,335	6,217,116		6.5	701,142		.11	.73
1930	4,678	.1	579,124			350,251	228,873	412,118		1.8	57,879		.14	.25
Butternuts 1950	99	(13)	1,310	1,278		288	1,022	4,567		4.5	1,142		.25	1.12
1940	17	(13)	32			21	11	222		20.2	12		.05	1.09
								Number						
Coconuts 1950	54	(13)	49,816	27,547	123.7	357	49,459	430,008	353.7	8.7	8,599	101.8	.02	.17
1940	23	(13)	22,269	22,059		16,604	5,665	94,775		16.7	4,262		.04	.75
1930	9	(13)	210	−31,142	−99.3	167	43	1,000	−99.8	23.3	160	−99.7	.13	3.02
1920	[10] 9	(13)	31,352	29,569		594	30,758	612,680		19.9	42,888		.07	1.39
1910	[10] 14	(13)	1,783			561	1,222	17,012	−87.5	13.9	501		.03	.41
1900	(*)	(*)	(*)	(*)	(*)	(*)	48,664	136,600		2.8	(*)	(*)	(*)	(*)
								Pounds						
Chestnuts (cultivated) 1950	3,331	.1	50,922	24,434	92.2	30,918	20,004	292,162	122.5	14.6	52,676	547.4	.18	2.63
1940	387	(13)	26,488	7,951	42.9	17,508	8,980	131,321	35.6	14.6	8,137	−10.6	.06	.91
1930	444	(13)	18,537			9,811	8,726	96,847		11.1	9,102		.09	1.04
Pistachios 1950	11	(13)	1,017	−755	−42.6	27	990	1,595	−66.5	1.6	638	−61.7	.40	.64
1940	24	(13)	1,772	952	116.1	1,232	540	4,760		8.8	1,667		.35	3.09
1930	21	(13)	820			691	129	180		1.4	136		.76	1.05
Walnuts, black 1950	63,729	1.2	727,516	715,533		213,272	514,244	2,741,409		5.3	132,253		.05	.26
1940	179	(13)	11,983			7,256	4,727	51,921		11.0	3,011		.06	.64
Citrus fruits, total 1950	(*)	(*)	xxxxxxxxx	xxxxxxxxx	xxxxx	xxxxxxxx	xxxxxxxxx	xxxxxxxxxxx	xxxxx	xxxxx	336,262,504	−2.8	(*)	(*)
1945 [9]	(*)	(*)	xxxxxxxxx	xxxxxxxxx	xxxxx	xxxxxxxx	xxxxxxxxx	xxxxxxxxxxx	xxxxx	xxxxx	345,863,942	279.3	(*)	(*)
1940	(*)	(*)	xxxxxxxxx	xxxxxxxxx	xxxxx	xxxxxxxx	xxxxxxxxx	xxxxxxxxxxx	xxxxx	xxxxx	91,213,645	−57.5	(*)	(*)
1930	(*)	(*)	xxxxxxxxx	xxxxxxxxx	xxxxx	xxxxxxxx	xxxxxxxxx	xxxxxxxxxxx	xxxxx	xxxxx	214,485,095	94.9	(*)	(*)
1920	(*)	(*)	xxxxxxxxx	xxxxxxxxx	xxxxx	xxxxxxxx	xxxxxxxxx	xxxxxxxxxxx	xxxxx	xxxxx	110,061,050	384.6	(*)	(*)
1910	(*)	(*)	xxxxxxxxx	xxxxxxxxx	xxxxx	xxxxxxxx	xxxxxxxxx	xxxxxxxxxxx	xxxxx	xxxxx	22,711,448		(*)	(*)
								Tons						
Oranges, all (including Satsumas, tangerines, and mandarins) 1950	(*)	(*)	45,833,176	5,809,733	14.5	6,855,378	38,977,798	3,746,106	−4.7	.10	224,431,591	−8.4	59.91	5.76
1945 [9]	(*)	(*)	40,023,443	2,870,379	7.7	(*)	(*)	3,928,894	36.8	(*)	245,085,655	300.5	62.38	(*)
1940	54,686	.9	37,153,064	−1,782,585	−4.6	4,541,632	32,611,432	2,872,674	xxxxx	.09	61,192,538	−46.2	21.30	1.88
								Field boxes						
1935	65,706	1.0	38,935,649	6,977,335	21.8	5,811,281	33,124,368	70,482,013	31.2	2.1	113,737,997	−23.4	1.61	3.43
								Boxes [22]						
1930	46,558	.7	31,958,314	1,621,512	5.3	7,595,102	24,363,212	53,731,352		2.2	148,472,871		2.76	6.09
1925	58,065	.9	30,336,802	10,669,744	54.3	8,601,729	21,735,073	(*)	(*)	(*)	(*)	(*)	(*)	(*)
1920	[20] 34,565	.5	19,667,058	5,561,566	39.4	5,227,912	14,439,146	27,833,184	42.5	1.9	83,662,713	374.2	3.01	5.79
1910	(20)	(13)	14,105,492			4,333,067	9,772,425	19,530,129	216.6	2.0	17,641,787		.90	1.81
1900	(*)	(*)	[21] 8,395,522	(*)	(*)	(*)	8,395,522	6,167,891	40.4	.7	(*)	(*)	(*)	(*)
1890	(*)	(*)	13,591,136			9,705,246	3,885,890	[23] 4,391,787		1.1	6,602,099		1.50	1.70
								Tons						
Tangerines and mandarins 1950 [9]	9,219	.2	1,145,027	−27,576	−2.4	114,420	1,030,607	164,838	21.2	.16	7,069,737	1.0	42.89	6.86
1945 [9]	7,394	.1	1,172,603	−130,943	−10.0	(*)	(*)	135,954	29.3	(*)	6,999,182	212.7	51.48	(*)
1940	10,112	.2	1,303,546			55,645	1,247,901	105,176		.08	2,237,960		21.28	1.71
Valencia oranges 1950 [9]	31,242	.6	23,773,391	(*)	(*)	3,863,345	19,910,046	1,893,801	(*)	.10	118,161,921	(*)	62.39	5.93
Navel oranges 1950 [9]	15,528	.3	7,483,353	(*)	(*)	342,231	7,141,122	450,969	(*)	.06	36,670,321	(*)	81.31	5.14
Grapefruit 1950	25,138	.5	12,891,443	2,255,861	21.2	2,915,961	9,975,482	1,164,322	−24.7	.12	58,150,616	−5.4	49.94	5.83
1945 [9]	26,323	.4	10,635,582	−338,453	−3.1	(*)	(*)	1,546,944	25.2	(*)	61,486,863	329.9	39.75	(*)
1940	26,768	.4	10,974,035	−2,187,066	−16.6	866,594	10,107,441	1,235,673	xxxxx	.12	14,304,130	−27.4	11.58	1.42
								Field boxes						
1935	28,150	.4	13,161,101	3,924,448	42.5	3,080,095	10,081,006	19,495,340	123.5	1.9	19,693,166	−13.4	1.01	1.95
								Boxes [22]						
1930	20,598	.3	9,236,653	4,210,348	83.8	4,128,489	5,108,164	8,722,429		1.7	22,731,632		2.61	4.45
1925	21,865	.3	5,026,305	1,952,828	63.5	1,543,123	3,483,182	(*)	(*)	(*)	(*)	(*)	(*)	(*)
1920	[20] 11,431	.2	3,073,477	1,722,840	127.6	1,135,024	1,938,453	3,656,437	207.5	1.9	7,176,703	248.3	1.96	3.70
1910	[20] 6,172	.1	1,350,637			640,597	710,040	1,189,250		1.7	2,060,610		1.73	2.90
1900	(*)	(*)	[21] 202,723	(*)	(*)	(*)	202,723	30,790	xxxxx	.2	(*)	(*)	(*)	(*)
								Barrels						
1890	(*)	(*)	16,146			12,867	3,279	10,080		.6	27,216		2.70	8.30

See footnotes at end of table.

TABLE 4.—TREE FRUITS, NUTS, AND GRAPES—FARMS REPORTING, NUMBER OF TREES OR VINES, QUANTITY HARVESTED, AND VALUE, FOR THE UNITED STATES: 1840 TO 1950—Continued

[Percent not shown when more than 1,000. Figures for divisions and States are shown in tables 9 to 30]

Fruit and year	Farms reporting [1]		Number of trees or vines					Quantity harvested [2]			Value (dollars) [2]			
			All ages			Not of bearing age	Of bearing age							
	Number	Percent of all farms	Total	Increase or decrease (—) Number	Increase or decrease (—) Percent			Total	Percent increase or decrease (—)	Yield per tree or vine of bearing age	Total [3]	Percent increase or decrease (—)	Average per unit	Average per tree or vine of bearing age
Lemons 1950	14,098	.3	6,048,614	29,651	.5	709,507	5,339,107	*Field boxes* 16,376,961	−12.7	3.1	52,645,510	35.9	3.21	9.86
1945 [9]	14,089	.2	6,018,963	570,036	10.5	(*)	(*)	18,761,192	16.8	(*)	38,733,636	150.3	2.06	(*)
1940	13,717	.2	5,448,927	2,282,493	72.1	1,103,503	4,345,424	16,069,244	xxxxx	3.7	15,472,050	−64.2	.96	3.56
1930	8,848	.1	3,166,434	−568,535	−15.2	342,640	2,823,794	*Boxes* [22] 9,338,051	41.8	3.3	43,219,543	126.3	4.63	15.31
1920	[20] 11,045	.2	3,734,969	2,381,938	176.0	813,361	2,921,608	6,585,269	137.7	2.3	19,102,267	538.1	2.90	6.54
1910	[20] 5,605	.1	1,353,031	------	------	396,111	956,920	2,770,313	215.9	2.9	2,993,738	------	1.08	3.13
1900	(*)	(*)	(*)	(*)	(*)	(*)	1,518,534	876,876	------	.6	(*)	(*)	(*)	(*)
Limes 1950	2,657	(13)	390,321	69,219	21.6	103,451	286,870	*Pounds* 16,453,281	91.8	57.4	810,279	45.3	.05	2.82
1945 [9]	1,073	(13)	321,102	−153,040	−32.3	(*)	(*)	8,578,189	22.6	(*)	557,798	149.1	.07	(*)
1940	2,551	(13)	474,142	412,880	674.0	135,136	339,006	6,994,166	xxxxx	20.6	223,962	395.1	.03	.66
1930	585	(13)	61,262	−135,788	−68.9	17,516	43,746	*Boxes* [22] 8,956	−67.9	.2	45,240	−53.6	5.05	1.03
1920	[20] 169	(13)	197,050	121,424	160.6	81,306	115,744	27,861	146.2	.2	97,517	681.5	3.50	.84
1910	[20] 135	(13)	75,626	------	------	30,239	45,387	11,318	−50.4	.2	12,478	------	1.10	.27
1900	(*)	(*)	(*)	(*)	(*)	(*)	42,052	22,839	------	.5	(*)	(*)	(*)	(*)
Citrons 1950	44	(13)	4,082	1,228	43.0	1,658	2,424	*Pounds* 18,760	43.8	7.7	1,876	473.7	.10	.77
1940	19	(13)	2,854	1,086	61.4	457	2,397	13,050	xxxxx	5.4	327	−82.4	.03	.14
1930	17	(13)	1,768	263	17.5	978	790	*Boxes* [23] 1,236	−38.3	1.6	1,855	−76.8	1.50	2.35
1920	[20] 4	(13)	1,505	1,467	------	1	1,504	2,002	------	1.3	8,008	------	4.00	5.32
1910	[20] 3	(13)	38	------	------	30	8	6	−93.3	.8	9	------	1.50	1.12
1900	(*)	(*)	(*)	(*)	(*)	(*)	4,780	90	------	(24)	(*)	(*)	(*)	(*)
Kumquats 1950	2,055	(13)	21,065	7,463	54.9	5,183	15,882	*Pounds* 352,766	−17.2	22.2	11,117	3.4	.03	.70
1940	907	(13)	13,602	609	4.7	4,103	9,499	425,814	xxxxx	44.8	10,749	−23.0	.03	1.13
1930	747	(13)	12,993	7,211	124.7	2,755	10,238	*Boxes* [22] 5,585	142.1	.5	13,951	.8	2.50	1.36
1920	[20] 78	(13)	5,782	3,436	146.5	1,577	4,205	2,307	107.5	.5	13,842	389.8	6.00	3.29
1910	[20] 35	(13)	2,346	------	------	358	1,988	1,112	------	.6	2,826	------	2.54	1.42
Limequats 1950	76	(13)	839	597	246.7	280	559	*Pounds* 4,407	292.1	7.9	448	918.2	.10	.80
1940	49	(13)	242	211	680.6	139	103	1,124	xxxxx	10.9	44	------	.04	.43
1930	10	(13)	31	------	------	7	24	*Boxes* [22] 1	------	(24)	3	------	3.00	.12
Tangeloes 1950	670	------	67,837	60,791	862.8	35,146	32,691	*Field boxes* 58,629	xxxxx	1.8	211,067	------	3.60	6.46
1940	93	(13)	7,046	------	------	1,402	5,644	*Pounds* 1,170,030	------	20.7	9,819	------	.01	1.74

*Not available.

[1] Farms reporting trees or vines on census date and/or quantity harvested.

[2] Quantity harvested and value relate to crops for the calendar year preceding the date of enumeration with the following exceptions: citrus fruit in 1950 Census relates to the 1949–50 season (bloom of 1949) except for Arizona, and for grapefruit, lemons, and oranges in California which relate to the 1948–49 season (bloom of 1948); avocado and olive harvest for the 1950 Census relates to the 1949–50 season; citrus fruit in 1945 Census relates to the 1943–44 season (bloom of 1943); citrus fruit in 1940 Census relates to 1939–40 season (bloom of 1939) for all States except Arizona and California, which relates to the 1938–39 season (bloom of 1938); and in the Census of 1890, the products are for the year ending June 1 of the census year.

[3] Includes the value of other tree fruits and nuts for which data are not shown separately: 1940, $18,732; 1930, $67,661; 1920, $141,143; and 1910, $478,431.

[4] Farms reporting any trees or vines, Apr. 1, 1940; or production, 1939 (for citrus fruit, crop year specified).

[5] Value of 8 specified fruits only.

[6] Farms reporting fruit trees, not inc uding farms reporting only grapevines and/or nut trees.

[7] Value of orchard products.

[8] Excludes citrus fruits and nuts. See separate total for each in this table.

[9] Total for States for which data are available. See text.

[10] Farms reporting trees (or vines) of bearing age.

[11] Includes some duplication. See text discussion for this crop.

[12] Nectarines included.

[13] Less than one-tenth of 1 percent.

[14] In 1890, there were 93,686 acres in nonbearing vines, 307,575 acres in bearing vines, and 572,139 tons of grapes sold for table use, to wineries, etc.

[14] Number of plants.

[16] Less than one-tenth of 1 crate.

[17] Less than 1.

[18] See text for wording of inquiry in 1950; improved and seedling in 1945; improved and wild in 1940; cultivated and wild in 1930 and 1925; kind not specified prior to 1925.

[19] The 1940 total for number of tung trees is about 3,000,000 too large. See page 536 of Volume II of the 1945 Census of Agriculture Reports for explanation.

[20] Farms reporting trees of bearing age. For oranges, figures are for farms reporting oranges other than tangerines or mandarins. In 1920, tangerine trees of bearing age were reported on 809 farms. In 1910, tangerine trees of bearing age were reported on 332 farms and mandarin trees of bearing age on 22 farms.

[21] Trees of bearing age only.

[22] Boxes; kind most specified.

[23] Does not include production for Louisiana which was given in number of fruits and amounted to 2,208,750 oranges.

[24] Less than one-tenth of 1 box.

in trees not of bearing age occurred in all geographic divisions except the Mountain and Pacific States where there was a substantial increase.

Table 12 shows for apples and peaches, by number of trees of bearing age, most of the data obtained for these fruits. These data add considerably to the information describing apple plantings enumerated in the 1950 Census. For the United States, 96.1 percent of the farms reporting apple trees of bearing age had less than 100 bearing trees. This group of farms had about 31.3 percent of the total number of bearing trees but only 10.8 percent of the quantity harvested. Farms with 1,000 or more bearing trees had about 38.6 percent of the apple trees of bearing age and accounted for 54.5 percent of the apples harvested in 1949. The number of farms reporting less than 25 bearing trees, 25 to 99 bearing trees, 100 to 499 bearing trees, and 500 or more bearing trees is given in Economic Area Table 4, Volume I. The number of farms reporting trees not of bearing age is also shown by these same size groups in this table.

APPLES—NUMBER OF TREES OF BEARING AGE AND NUMBER OF TREES NOT OF BEARING AGE, 1890 TO 1950; AND PRODUCTION, 1889 TO 1949: FOR THE UNITED STATES

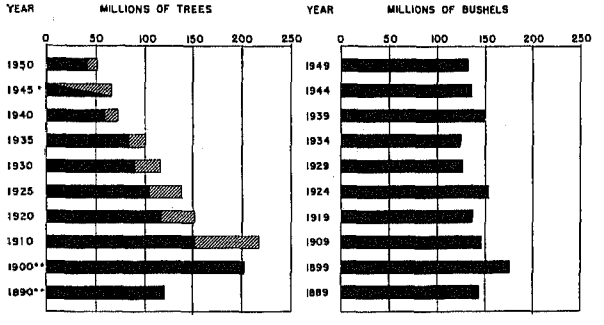

* BEARING AND NONBEARING TREES NOT REPORTED SEPARATELY
** DATA NOT AVAILABLE FOR NONBEARING TREES
OF BEARING AGE
NOT OF BEARING AGE
SOURCE: TABLE 4

PEACHES—NUMBER OF TREES OF BEARING AGE AND NUMBER OF TREES NOT OF BEARING AGE, 1890 TO 1950; AND PRODUCTION, 1889 TO 1949: FOR THE UNITED STATES

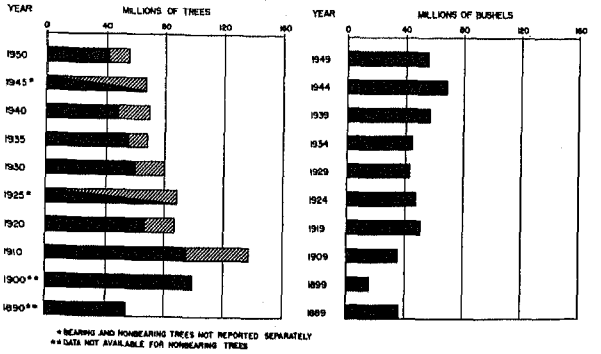

* BEARING AND NONBEARING TREES NOT REPORTED SEPARATELY
** DATA NOT AVAILABLE FOR NONBEARING TREES
OF BEARING AGE
NOT OF BEARING AGE
SOURCE: TABLE 4

Peaches.—Separate inquiries for peaches were on the 1950 questionnaire for all States except Minnesota, North Dakota, South Dakota, Montana, and Wyoming. Quantities harvested were enumerated in bushels in all States excepting California, where the unit was tons, and Washington and Oregon, where the unit was pounds. In California, separate data were obtained for clingstone and freestone peaches. The totals for clingstone and freestone peaches were added in order to obtain total figures for all peaches for the geographic regions and for the United States. Since the number of farms reporting any peaches was not tabulated for California, the sum of the farms reporting clingstone and the farms reporting freestone peaches is included to approximate this figure even though this procedure involves the counting of the same farm twice in those cases where farms reported both kinds of peaches.

The number of peach trees of all ages in the United States decreased from 66,470,131 in 1945 to 54,461,132 in 1950, or 18.1 percent. Decreases occurred in all geographic areas but were largest in the South Central States. The quantity harvested in the South Atlantic States in 1949 was low because of freezes at blossom time (March) and unfavorable weather conditions in the early part of the year. Freezes also damaged the crop in the East Central States.

Of the 1950 total of peach trees in the United States, 13,407,644 or 24.6 percent were classed as not of bearing age and 75.4 percent as of bearing age. In 1940, 31.5 percent were not of bearing age and 68.5 percent were of bearing age.

Farms reporting less than 100 peach trees of bearing age on April 1, 1950, as shown in Table 12, represented 95.4 percent of all farms with bearing trees. The same farms had 17.4 percent of the bearing trees and 6.1 percent of the quantity harvested in 1949. Farms with 1,000 or more bearing peach trees had 60.5 percent of the bearing trees and 71.0 percent of the quantity harvested,

The number of farms reporting less than 25 bearing trees, 25 to 99 bearing trees, 100 to 499 bearing trees, and 500 or more bearing trees is shown in Economic Area Table 4 of Volume I. The number of farms reporting trees not of bearing age is shown by these same size groups in this table.

Cherries.—An inquiry for cherries was on the questionnaires for all States except North Dakota, South Dakota, Florida, Louisiana, and Arizona. The unit of measure specified was "pounds" in all States except California where it was "tons." Separate data were obtained for sour cherries and sweet cherries in ten States, namely, New York, Pennsylvania, Ohio, Michigan, Montana, Idaho, Wyoming, Utah, Washington, and Oregon. The totals of sour and sweet cherries for these States do not approximate the total quantity harvested for sour and sweet cherries in the United States, as all the cherries in the other 38 States could be classified as sour or sweet cherries. Data for sour and sweet cherries were not obtained in 1945. For 1940, data on sweet and sour cherries are available for most States. Cherries grown in California, although not classified as sweet or sour cherries in either 1950 or 1940, are mainly sweet cherries.

The total number of trees of all ages was 11,914,607 or within 3 percent of the totals for 1945 and 1940.

CHERRIES—NUMBER OF TREES OF BEARING AGE AND NUMBER OF TREES NOT OF BEARING AGE, 1890 TO 1950; AND PRODUCTION, 1889 TO 1949: FOR THE UNITED STATES

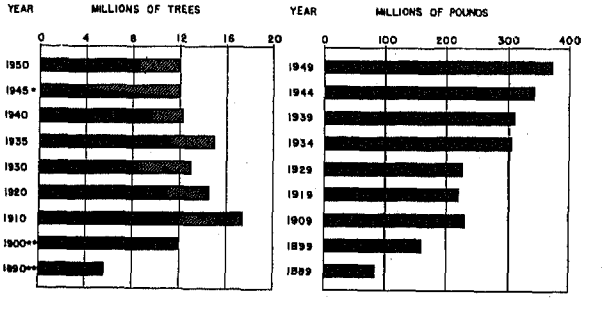

* BEARING AND NONBEARING TREES NOT REPORTED SEPARATELY
** DATA NOT AVAILABLE FOR NONBEARING TREES
OF BEARING AGE
NOT OF BEARING AGE
SOURCE: TABLE 4

Pears.—A separate inquiry for pears was not provided on the questionnaires for North Dakota, South Dakota, Montana, and Wyoming. Reports for pears for these States were obtained in the "catch-all" question for tree fruits. Separate inquiries on Bartlett pears and pears other than Bartlett were carried on the question-

naires for Washington, Oregon, and California. The unit of measure was specified as "tons" for these three States. For all other States, the quantity harvested was obtained in bushels. Totals for farms reporting any pears for Washington, Oregon, and California were obtained by a totaling of the farms reporting Bartlett pears and the farms reporting pears other than Bartlett. This procedure results in some overstatement of the number of farms reporting any pears as the farm having both kinds of pears has been counted twice.

Totals for Bartlett pears and for pears other than Bartlett are as follows for the three States for which the data are available:

State	Farms reporting	Trees of all ages	Trees not of bearing age	Trees of bearing age	Quantity harvested 1949 (tons)
	Bartlett pears				
Total	**52,864**	**5,636,871**	**735,914**	**4,900,957**	**414,527**
Washington	20,888	1,252,133	225,982	1,026,151	83,439
Oregon	19,467	708,193	144,206	563,987	51,186
California	12,509	3,676,545	365,726	3,310,819	279,902
	Pears other than Bartlett				
Total	**23,309**	**1,741,583**	**202,366**	**1,539,217**	**151,399**
Washington	9,630	380,751	77,278	303,473	35,450
Oregon	8,298	708,933	64,698	644,235	70,540
California	5,381	651,899	60,390	591,509	45,409

PEARS—NUMBER OF TREES OF BEARING AGE AND NUMBER OF TREES NOT OF BEARING AGE, 1890 TO 1950; AND PRODUCTION, 1889 TO 1949: FOR THE UNITED STATES

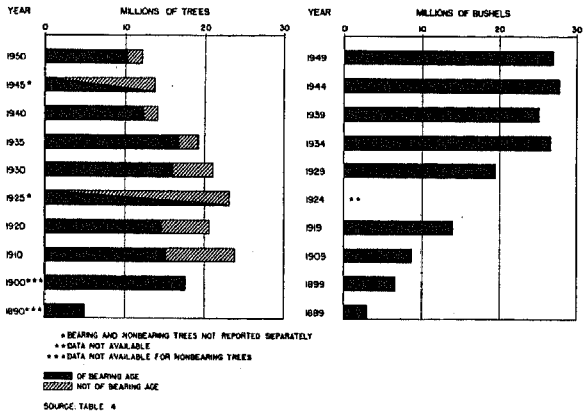

Plums and prunes.—Delaware was the only State for which a separate inquiry on plums and prunes was not on the questionnaire. In California, information was obtained for plums and for prunes separately. The quantity of prunes harvested in California was obtained in tons on a dry-weight basis. This was converted to a fresh-weight basis at the rate of 1 pound dry = 2½ pounds fresh. (See Table 2.) The quantity of plums harvested was also obtained in tons but on a fresh-weight basis. The unit of measure used for Washington and Oregon was also tons. For all other States, the unit was bushels. All data have been converted to bushels (fresh basis) for presentation in the tables. Separate figures for plums and for prunes are published in Volume I, Part 33, for California, and are not shown in this chapter. For California, the farms reporting plums and the farms reporting prunes were added to obtain the farms reporting any plums or prunes. This procedure results in an overstatement of the number of farms reporting as some farms produce both plums and prunes.

A decrease of 3,844,381 trees of all ages, or 16.9 percent, has occurred since 1945. The largest decrease has occurred in California. In comparing 1950 with 1940 data for California on tree numbers, the number of plum trees has actually increased by approximately 290,000 during this period, while the number of prune trees has decreased approximately 2,649,000.

PLUMS AND PRUNES—NUMBER OF TREES OF BEARING AGE AND NUMBER OF TREES NOT OF BEARING AGE, 1890 TO 1950; AND PRODUCTION, 1889 TO 1949: FOR THE UNITED STATES



Grapes.—The inquiry on grapes appeared on the questionnaire for all States. The questionnaire for California secured separate data for table grapes, raisin grapes, and wine or juice grapes. The quantity harvested was obtained in pounds for all States, except California, where "tons" was the unit specified. Provision was made on the questionnaire for California for reporting raisin grapes either in terms of fresh weight or dried weight. Reports of dry-weight raisins were converted to fresh-weight grapes at the rate of 1 pound dry = 4 pounds fresh.

The total number of vines of all ages was 289,465,260, or about 3 percent less than in 1945. A similar decrease occurred between 1940 and 1945.

The classification by variety groups in California was made on the basis of variety and not on the basis of use.

Totals for California grapes by variety groups were as follows:

Variety groups	Farms reporting	Acres	Vines of all ages	Vines not of bearing age	Vines of bearing age	Quantity harvested, 1949 (tons, fresh weight)
Total	**32,491**	**488,720**	**232,802,935**	**16,035,398**	**216,767,537**	**2,381,897**
Table grapes (Tokay, Emperor, etc.)	11,435	97,141	44,890,087	2,949,257	41,940,830	545,916
Raisin grapes (Thompson, Muscat, etc.)	12,165	217,194	104,782,722	5,994,233	98,788,489	1,236,282
Wine or juice grapes (Alicante, Carignane, etc.)	8,891	174,385	83,130,126	7,091,908	76,038,218	599,699

GRAPES—NUMBER OF VINES OF BEARING AGE AND NUMBER OF VINES NOT OF BEARING AGE, 1900 TO 1950, AND PRODUCTION, 1899 TO 1949: FOR THE UNITED STATES

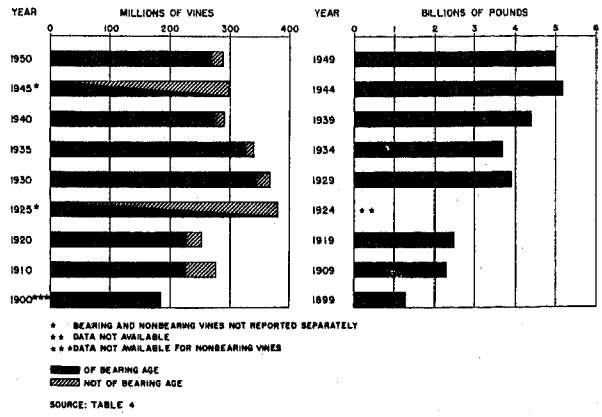

Apricots.—The 1950 questionnaire carried a separate inquiry for apricots for 15 States. The unit of measure was specified as "bushels" in 11 of these States; "pounds" in 3 States; and "tons" in California. In 1945, inquiries were on the questionnaire for 14 States. Totals for the 1945 Census represent totals for the 14 States for which there was an inquiry on the questionnaire and therefore, totals are not available for the United States. The number of trees of all ages has declined sharply since 1940. In 1940, there were 6,368,357 trees. In 1950, there were 4,843,483 or a decrease of 23.9 percent. The number of trees in California, the leading State in apricot production, decreased even more sharply than for the United States. In 1940, there were 5,392,900 trees of all ages; in 1945, 4,737,197 trees of all ages; and in 1950, 3,664,185.

Edible nuts.—Inquiries on the four leading edible nut crops—English walnuts, almonds, filberts and hazelnuts, and pecans—were on the questionnaire for States where each crop was important. The unit of measure specified for these crops was "pounds" except for English walnuts and almonds in California where "tons" was the unit specified.

Separate data were secured for improved pecans (budded, grafted, or top-worked) and for wild or seedling pecans in a number of southern States. In Illinois, Missouri, Kansas, and Tennessee, a single inquiry called for "improved and seedling pecans," while in Virginia, Arizona, and New Mexico the inquiry was limited to "improved pecans" only. Table 27 presents the data by States for all pecans with separate data for improved pecans and for wild or seedling pecans for those States for which the data were obtained. Data for Illinois, Kansas, Missouri, Tennessee, and for other States for which the questionnaire did not have separate inquiries regarding kind of pecans, are shown under "all pecans (improved and seedling)."

Production of the principal nut crops, other than pecans, is highly localized. Almond and English walnut production is largely centered in California. Filberts and hazelnuts are grown primarily in Oregon and Washington.

The number of almond trees of all ages has changed little since 1945. There was a large increase between 1940 and 1945. The 1950 total for English walnut trees of all ages is 3,866,474, or an increase of 198,952 trees over 1945. The number of filbert and hazelnut trees has increased 12.5 percent since 1945 to 2,418,-140 trees of all ages in 1950.

Tung nuts.—This oil-producing crop is important only in the warm humid States (Mississippi, Louisiana, and Florida) along the Gulf Coast. Tung plantings increased sharply from 1945 to 1950. In 1950, there were 12,982,092 trees compared with 9,583,087 trees in 1945. The quantity of tung nuts harvested represents the weight of whole dry nuts with the husks on, not pounds of oil.

Citrus fruits.—Inquiries for citrus crops in the 1950 Census varied by States as to crops and principal varieties called for, the harvest season specified, and the units of measure. The quantity harvested in the leading citrus producing States, other than Texas, was enumerated in terms of field boxes. In Texas, the unit was tons. Totals for oranges and grapefruit for all States have been converted to tons for publication in this volume, in order to place on a uniform basis field boxes which vary considerably among States in net weight. The conversion factors used are shown in Table 2.

The harvest season specified in the different States is indicated by table footnotes and should be considered in using totals for quantities harvested. For Florida, Texas, and States other than California and Arizona, the harvest related to the crop harvested in 1949–50, from the bloom of 1949. For California and Arizona, the quantity harvested generally related to the crop of 1948–49, from the bloom of 1948. The exceptions occurred in California where reports of certain minor citrus crops, such as citrons and kumquats, were entered on the questionnaire under "other tree fruits and nuts." For these crops, the quantity harvested was from the bloom of 1949.

Considerable expansion has occurred in plantings of citrus fruits since 1940, especially for oranges in Florida, and oranges and grapefruit in Texas. Severe freezes occurred in January 1949 in Texas, Arizona, and parts of California which drastically reduced the quantity harvested of citrus crops reported in the 1950 Census. Also, some of the fruit harvested had been damaged by the freeze, resulting in lower prices to farmers.

Oranges.—Data for oranges were obtained by variety groups in the 1950 Census in separate questions, by States, as follows:

Arizona and California—Valencia, navel, and other oranges, including tangerines and mandarins; Florida—Tangerines and mandarins, Valencia, Temple, and other oranges; Texas—Valencia, and other oranges, including tangerines and mandarins; Louisiana—All oranges, including tangerines and mandarins. Oranges in other States were reported under "other tree fruits and nuts."

The number of orange trees of all ages in the United States increased nearly one-fourth between 1940 and 1950. Between 1945 and 1950, the increase was 14.5 percent. In Florida, orange tree numbers increased 26.0 percent from 1940 to 1950 and 20.7 percent from 1945 to 1950. In California, orange tree numbers increased very little (0.8 percent) since 1945 and only 10.0 percent from 1940 to 1950. For the United States, orange trees not of bearing age comprised 15.0 percent of all orange trees in 1950, compared with 12.2 percent in 1940.

ORANGES (INCLUDING SATSUMAS, TANGERINES, AND MANDARINS)—NUMBER OF TREES OF BEARING AGE AND NUMBER OF TREES NOT OF BEARING AGE, 1890 TO 1950; AND PRODUCTION, 1939 TO 1949: FOR THE UNITED STATES

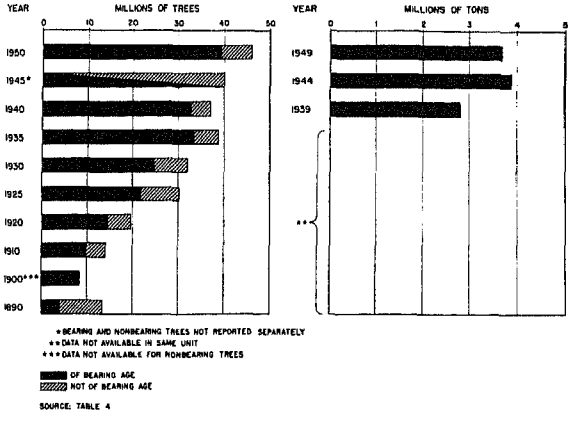

GRAPEFRUIT—NUMBER OF TREES OF BEARING AGE AND NUMBER OF TREES NOT OF BEARING AGE, 1890 TO 1950; AND PRODUCTION, 1939 TO 1949: FOR THE UNITED STATES

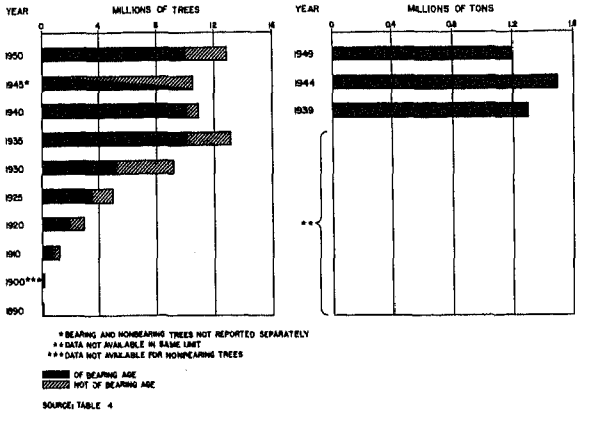

Proportionately larger increases in the number of Valencia orange trees than in other varieties have occurred since 1940. In 1950, the percentage of all oranges represented by Valencias was 51.9 as compared with 51.3 percent for Valencia and other late oranges in 1940. In 1950, 16.3 percent of Valencia trees were not of bearing age as compared with 12.4 percent of Valencia and other late oranges in 1940.

Grapefruit.—The number of grapefruit trees of all ages in the United States increased from 10,635,582 in 1945 to 12,891,443 in 1950. As shown in Table 23, Florida and Texas not only lead in the number of grapefruit trees, with about 87 percent of the United States total, but they also account for a large part of the increases since 1945. Texas alone increased grapefruit plantings by 1,839,064 trees in this 5-year period. In 1950, more than one-fifth, or 22.6 percent of all grapefruit trees were not yet of bearing age, compared with only 7.9 percent in 1940. Many grapefruit groves in Texas and Arizona experienced severe freezes in early 1949 with resulting crop loss and tree damage.

Miscellaneous orchard fruits and nuts.—Figures for some of the minor fruit and nut crops were obtained by tabulating reports under the question for "other tree fruits and nuts." In many States, chestnuts and walnuts were reported under "other tree fruits and nuts." It may be that many of the black walnut and chestnut trees reported in the 1950 Census were scattered trees growing along field borders or in pastures and do not represent trees planted in orchards primarily for nut production.

The harvest of avocados in both California and Florida represented the quantity harvested or to be harvested from the bloom of 1949. For some crops, it was necessary to obtain estimates for considerable amounts to be harvested after the census date. The California harvest season covered the period from October 1949 through September 1950; and the Florida season covered from July 1949 through June 1950.

The olive crop called for in California was the entire crop from the 1949 bloom, including olives harvested for oil in early months of 1950.

The crops of minor citrus fruits in all States represent quantities harvested from the bloom of 1949.

Horticultural specialties.—The questionnaire for 1950 included three inquiries regarding horticultural-specialty crops. The first of these asked for acres and value of sales in 1949 of nursery products (trees, shrubs, vines, ornamentals, etc.). The second asked for acres grown in the open, square feet under glass, and value of 1949 sales of flowers and flowering plants grown for sale. The third inquiry called for acres grown in the open; square feet under glass; and value of 1949 sales of vegetables grown under glass, flower seeds, vegetable seeds, vegetable plants, bulbs, and mushrooms grown for sale. Instructions to the enumerator stated that plants grown in hotbeds should be considered as grown under glass and plants grown under shade should be considered as grown in the open. Sweet corn seed was not to be included with the vegetable seeds enumerated as horticultural specialties.

For detailed data of establishments reporting the sale of $1,000 or more of horticultural-specialty crops, reference should be made to Part 1, "Horticultural Specialties," of Volume V, "Special Reports," of the 1950 Census of Agriculture.

TABLE 5.—HORTICULTURAL SPECIALTIES—FARMS REPORTING, AREA, AND VALUE OF SALES, FOR THE UNITED STATES: 1889 TO 1949

Item and year	Farms reporting	Area		Value of sales (dollars)		
		Total	Average per farm reporting	Total	Average per farm reporting	Average per unit of area
Horticultural specialties, total		*Acres*	*Acres*			
1949	(*)	210,688	(*)	392,097,605	(*)	1,861.03
1944 [1]	34,690	(*)	(*)	231,258,953	6,666	(*)
1939	32,136	157,494	4.9	129,575,143	4,032	822.73
1929	29,946	(*)	(*)	145,702,566	4,866	(*)
1919	(*)	55,180	(*)	106,144,658	(*)	1,923.61
1909	(*)	98,866	(*)	57,334,164	(*)	579.92
1899	(*)	68,799	(*)	29,708,756	(*)	431.82
1889	(*)	[2] 343,548	(*)	[3] 26,211,806	(*)	(**)
Nursery products (trees, shrubs, vines, ornamentals, etc.)		*Acres*	*Acres*			
1949	14,744	100,407	6.8	98,529,038	6,683	981.30
1939	8,056	83,978	10.4	31,382,353	3,896	373.70
1929 [4]	16,629	(*)	(*)	61,257,011	3,684	(*)
1919	4,049	51,453	12.7	20,434,389	5,047	397.15
1909	5,582	80,618	14.4	21,050,822	3,771	261.12
1899	4,991	59,492	11.9	10,123,873	2,028	170.17
1889	4,510	172,806	38.3	[5] 12,036,478	2,669	69.65
Flowers and flowering plants grown for sale		*Square feet*	*Square feet*			
1949	23,476	(6)	(6)	235,825,740	10,045	(*)
1939 [7]	16,708	205,114,773	12,276	78,530,545	4,700	.38
1929 [8]	18,211	(*)	(*)	84,445,555	4,637	(*)
1919 [9]	17,199	162,368,593	9,441	61,892,352	3,599	.38
1909 [9]	10,614	114,655,276	10,802	34,872,329	3,286	.30
1899 [10]	8,797	(**)	(*)	18,758,864	2,132	(*)
1889	4,659	38,823,247	8,333	[5] 14,175,328	3,043	.37
Grown under glass		*Square feet*	*Square feet*			
1949	15,779	164,786,348	10,443	(11)	(11)	(11)
Grown in open		*Acres*	*Acres*			
1949	14,269	53,439	3.7	(11)	(11)	(11)
Vegetables grown under glass, flower seeds, vegetable seeds, vegetable plants, bulbs, and mushrooms produced for sale		*Acres*	*Acres*			
1949	14,602	(6)	(6)	57,742,827	3,954	(*)
1939 [12]	15,992	68,807	4.3	19,662,245	1,230	285.76
1919 [13]	(*)	(*)	(*)	23,817,917	(*)	(*)
1909 [13]	(*)	(*)	(*)	1,411,013	(*)	(*)
1899 [14]	2,421	(*)	(*)	826,019	341	(*)
1889 [2]	596	169,851	285.0	(*)	(*)	(*)
Grown under glass		*Square feet*	*Square feet*			
1949	9,492	61,214,304	6,449	(11)	(11)	(11)
Grown in open		*Acres*	*Acres*			
1949	6,663	51,654	7.8	(11)	(11)	(11)

* Not available.

** [illegible]

1 [illegible] type excluded.

2 [illegible] y 596 farms reporting seed. Of this acreage, 96,564 acres were devoted to seed production.

3 Value of flower and vegetable seeds not available.

4 Trees, plants, vines, etc., in nurseries; flower and vegetable seeds; and bulbs.

5 The total value of horticultural products was $26,211,806, of which $14,175,328 was received from the sale of cut flowers and $12,036,478 from the sale of roses, hardy plants and shrubs, and all other plants.

6 Separate data for square feet and for acres shown below.

7 Crops grown under glass (flowers, plants, and vegetables) and propagated mushrooms.

8 Flowers, plants, and vegetables grown under glass, and flowers grown in the open.

9 Total square feet under glass.

10 Includes flowers and plants grown in the open. Total area of 9,307 acres including 68,030,666 square feet of glass reported by 6,070 establishments.

11 Combined total for this group shown above.

12 Flower and vegetable seeds, bulbs and flowers and plants grown in the open.

13 Value of flower and vegetable seeds and mushrooms.

14 Schedule called for vegetable and other seeds (not including grass seed, clover seed, and flaxseed).

VALUE OF NURSERY PRODUCTS, FLOWERS AND FLOWERING PLANTS, AND VEGETABLES GROWN UNDER GLASS, FLOWER SEEDS, VEGETABLE SEEDS, VEGETABLE PLANTS, BULBS AND MUSHROOMS HARVESTED FOR SALE, BY STATES: 1949

(MILLIONS OF DOLLARS)

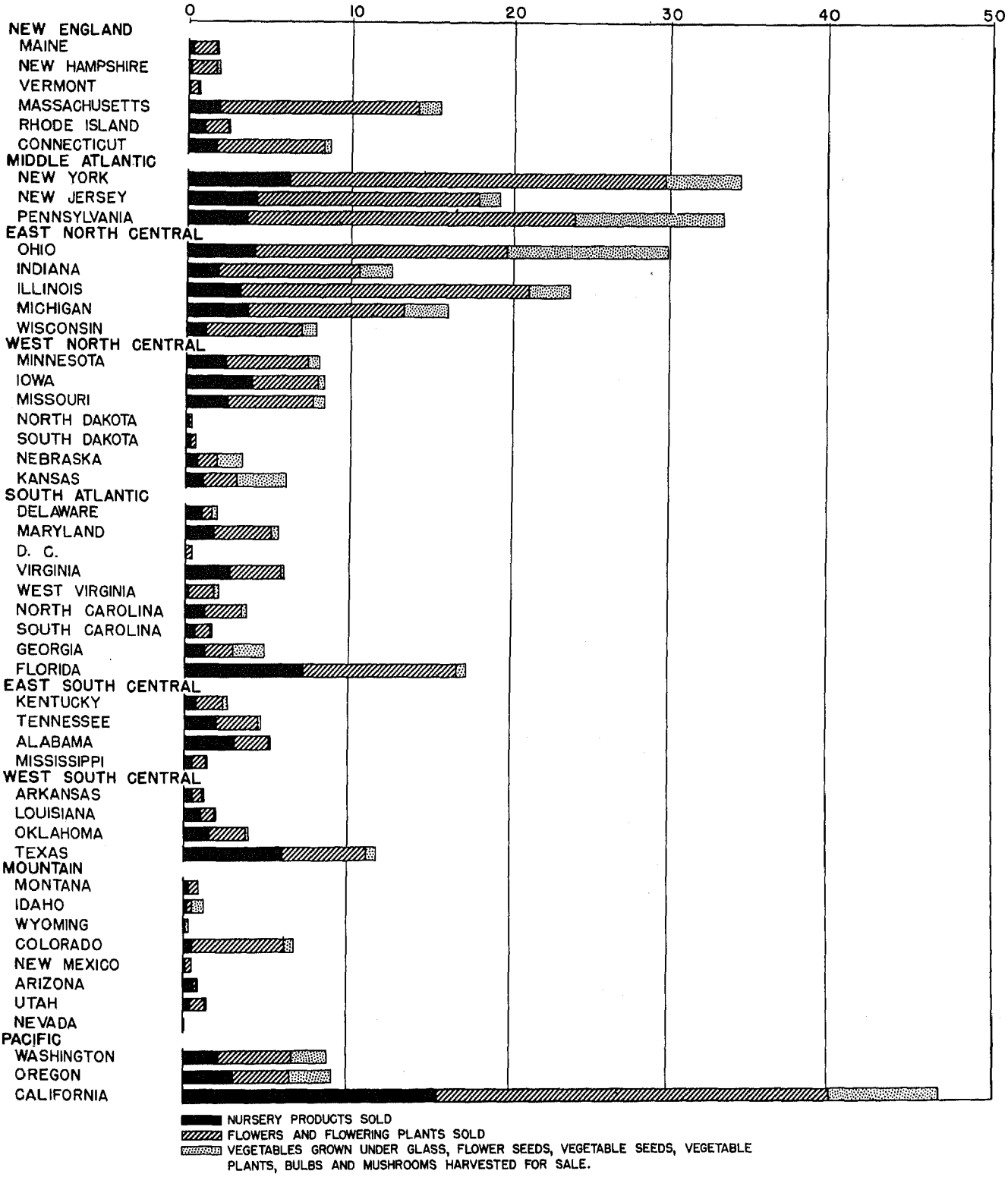

237460 O - 53 - 47

The 1945 questionnaire contained only one inquiry regarding horticultural specialties. This inquiry asked for the value of horticultural-specialty products sold in 1944. The inquiries on the 1940 questionnaire were similar to those on the 1950 questionnaire except that the grouping of horticultural-specialty products was different on the 1940 questionnaire, i. e., the area and value of sales of all horticultural-specialty crops grown under glass (flowers, plants, and vegetables) and propagated mushrooms were combined in one question, and the area and value of sales of flower and vegetable seeds, bulbs, flowers, and plants grown in the open were similarly combined.

Forest products.—Inquiries concerning forest products were varied by States in order to specify the most common forest products of farms in each State. The inquiry on the sales of standing timber was made in all States. Also, the questions regarding the total sales of firewood, fence posts, logs, lumber, pulpwood, and piling and poles appeared on the questionnaire for all States. In 12 States, inquiries regarding the number of maple trees tapped, gallons of maple sirup, pounds of maple sugar, and dollar sales of maple sirup and maple sugar were on the questionnaire. In the 36 other States, the sale of maple products was included with sales of bark, bolts, Christmas trees, hewn ties, mine timber, maple sirup, maple sugar, and other miscellaneous forest products. Questions concerning the number of cords of firewood cut and the number of fence posts cut, and the number of board feet of sawlogs and veneer logs cut were on the questionnaires for all States, while the inquiry on the number of cords of pulpwood cut appeared on the questionnaires for 24 States; and the inquiry on the number of piling and poles cut was on the questionnaires for 28 States.

The number of piling and poles includes a considerable number of small poles such as bean poles, poles for use as tobacco sticks, etc.

Except in 1930 and 1925, data for forest products for earlier censuses have been limited to the value of all forest products sold. Comparative data for 1930 are shown for many items for which information was obtained in 1950. For 1925, comparative figures are available only on the quantity of firewood cut.

TABLE 6.—FOREST PRODUCTS OF FARMS—FARMS REPORTING, QUANTITY, AND VALUE, FOR THE UNITED STATES: 1849 TO 1949

Item and year	Farms reporting	Total quantity	Value (dollars)	
			Total	Average per farm reporting
Forest products sold from farms, total				
1949	(*)	xxxxxxxxx	134,509,418	(*)
1944	221,901	xxxxxxxxx	78,359,188	353
1939	276,611	xxxxxxxxx	39,151,613	142
1934 [1]	491,965	xxxxxxxxx	37,897,631	77
1929 [2]	602,992	xxxxxxxxx	99,859,580	166
1919	518,567	xxxxxxxxx	217,716,046	420
1909	(*)	xxxxxxxxx	92,524,205	(*)
Value of firewood, fence posts, logs, lumber, pulpwood, and piling and poles sold 1949	124,750	xxxxxxxxx	46,655,522	374
Standing timber sold 1949	108,677	(*)	68,037,294	626
1909	(*)	(*)	21,723,222	(*)
Value of other forest products sold (bark, bolts, Christmas trees, hewn ties, mine timber, maple sirup, maple sugar, etc.) 1949	27,605	xxxxxxxxx	19,816,602	718
Forest products of farms, total 1929	2,558,899	xxxxxxxxx	242,042,245	95
1919	1,819,685	xxxxxxxxx	394,321,828	217
1909	2,409,853	xxxxxxxxx	195,306,283	81
1899	(*)	xxxxxxxxx	109,864,774	(*)
		Cord (4′ x 4′ x 8′)		
Firewood cut 1949	1,288,624	17,293,033	140,448,711	109
1929	2,431,921	34,110,529	151,245,458	62
1924	2,656,857	36,520,530	(*)	(*)
		Number		
Fence posts cut 1949	558,470	104,243,922	34,143,623	61
1929	566,233	98,664,249	15,316,161	27
		1,000 bd. ft.		
Sawlogs and veneer logs cut 1949	190,754	1,514,594	46,882,724	246
1929	178,539	5,042,926	47,637,752	267
		Cord		
Pulpwood cut 1949	47,758	1,667,085	16,883,878	354
1929	43,824	1,485,759	11,364,389	259

See footnotes at end of table.

TABLE 6.—FOREST PRODUCTS OF FARMS—FARMS REPORTING, QUANTITY, AND VALUE, FOR THE UNITED STATES: 1849 TO 1949—Continued

Item and year	Farms reporting	Total quantity	Value (dollars)	
			Total	Average per farm reporting
Forest products sold from farms—Con.		*Number*		
Piling and poles cut 1949	15,586	3,682,881	10,400,815	667
1929	21,802	3,298,415	6,477,843	297
Maple trees tapped 1949 [3]	27,613	7,691,370	xxxxx	xxxxx
1939	29,768	9,954,860	xxxxx	xxxxx
1929	35,341	(*)	xxxxx	xxxxx
1919	80,317	17,457,144	xxxxx	xxxxx
1909	87,537	18,899,533	xxxxx	xxxxx
1899	62,718	(*)	xxxxx	xxxxx
		Gallons		
Maple sirup made 1949 [3]	26,814	1,466,208	6,688,580	249
1939	29,584	2,456,400	4,080,877	138
1929	34,823	2,341,023	4,792,999	138
1919	(*)	3,507,745	9,235,269	(*)
1909	79,381	4,106,418	3,797,317	48
1899	62,718	2,056,611	1,562,451	25
1889	(*)	2,258,376	(*)	(*)
1879	(*)	1,796,048	(*)	(*)
1869	(*)	921,057	(*)	(*)
1859	(*)	1,597,589	(*)	(*)
		Pounds		
Maple sugar made 1949 [3]	2,066	146,757	116,081	56
1939	3,388	355,566	99,738	29
1929	7,069	1,341,491	399,372	56
1919	(*)	9,691,854	3,146,107	(*)
1909	29,444	14,024,206	1,380,492	47
1899	62,714	11,928,770	1,074,260	17
1889	(*)	32,952,927	(*)	(*)
1879	(*)	36,576,061	(*)	(*)
1869	(*)	28,443,645	(*)	(*)
1859	(*)	40,120,205	(*)	(*)
1849	(*)	34,253,436	(*)	(*)
Value of maple sirup and maple sugar sold 1949 [3]	12,766	xxxxx	4,120,811	323

*Not available.

[1] Not strictly comparable with other years as it probably includes some reports of firewood used on the farm.

[2] Value of sales of [illegible] 1.

[3] Total for States [illegible] alue is included in "Value of other forest product[illegible]

VALUE OF STANDING TIMBER SOLD, AND VALUE OF FIREWOOD, FENCE POSTS, LOGS, LUMBER, PULPWOOD, AND PILING AND POLES, AND VALUE OF ALL OTHER FOREST PRODUCTS SOLD, BY STATES: 1950 CENSUS OF AGRICULTURE

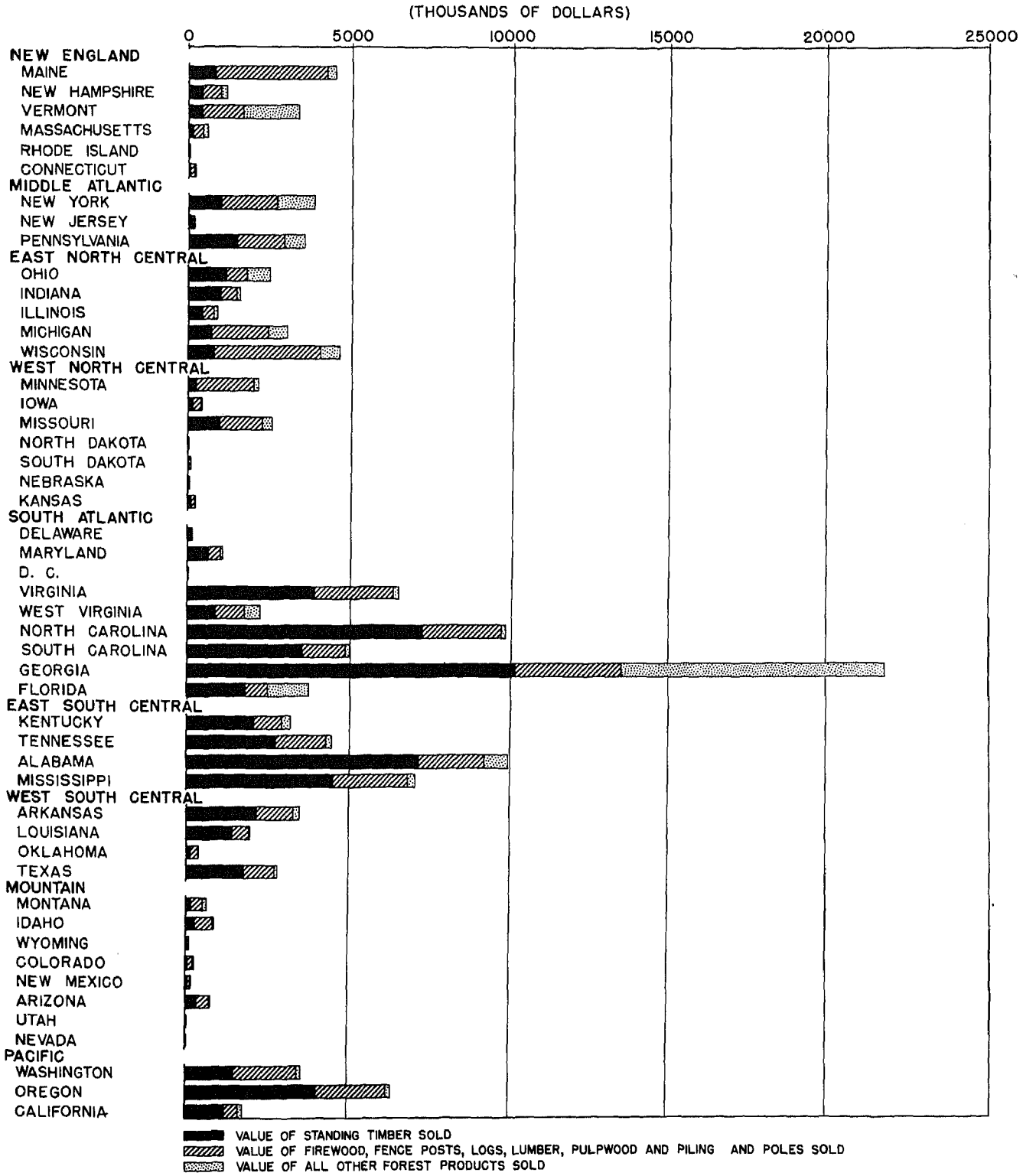

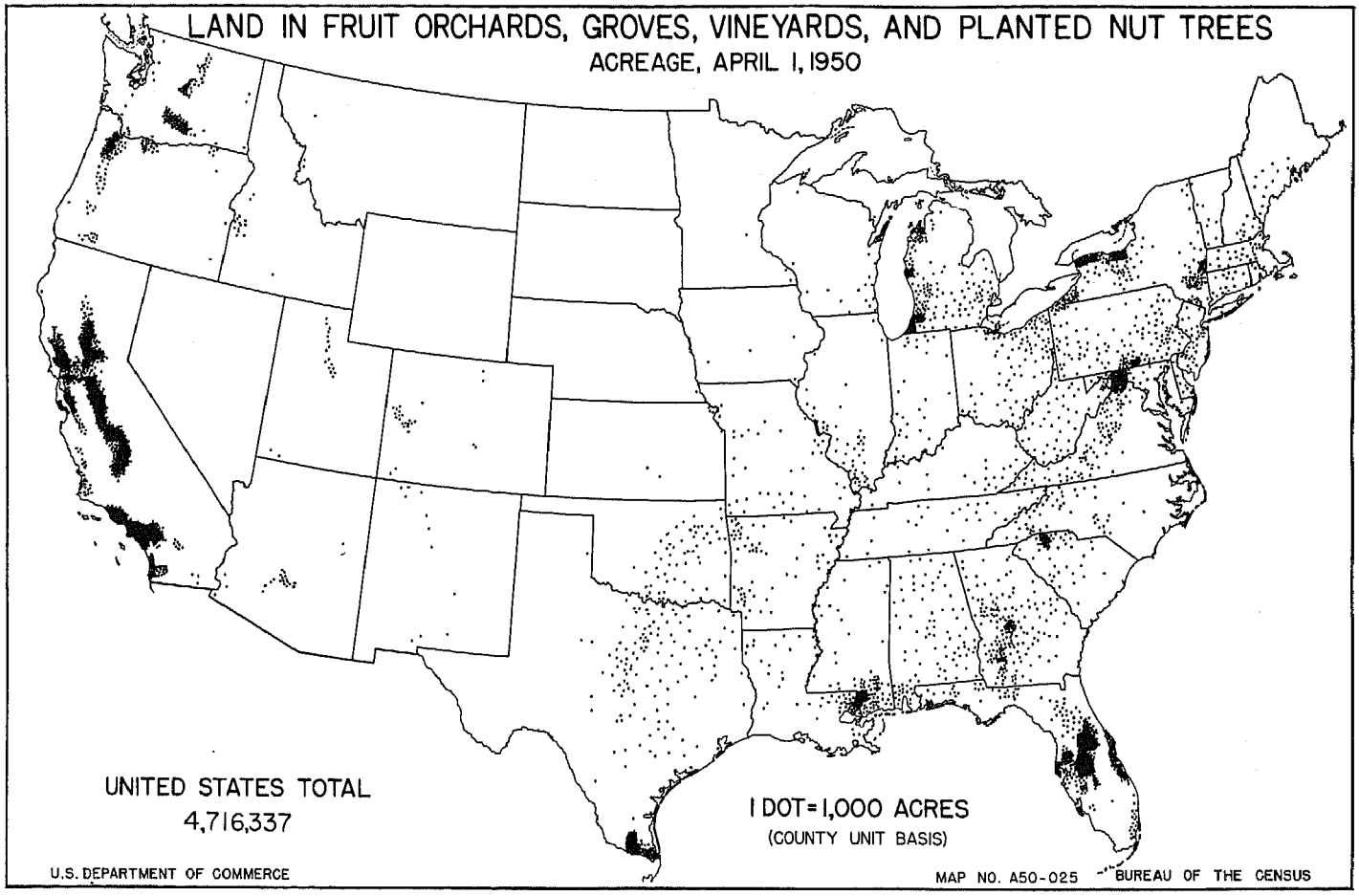
LAND IN FRUIT ORCHARDS, GROVES, VINEYARDS, AND PLANTED NUT TREES
ACREAGE, APRIL 1, 1950
UNITED STATES TOTAL
4,716,337
1 DOT = 1,000 ACRES
(COUNTY UNIT BASIS)
U.S. DEPARTMENT OF COMMERCE
MAP NO. A50-025
BUREAU OF THE CENSUS

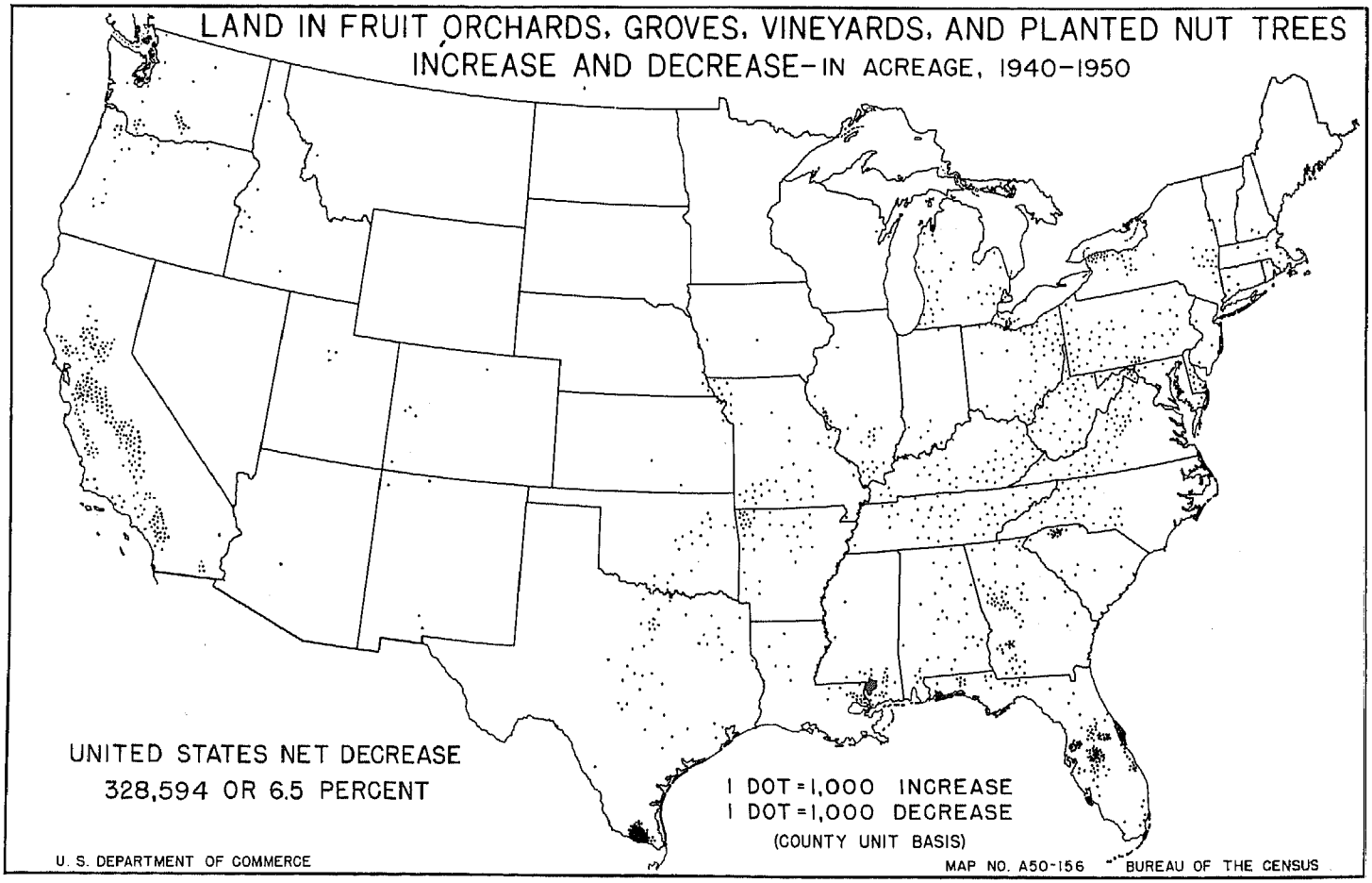
LAND IN FRUIT ORCHARDS, GROVES, VINEYARDS, AND PLANTED NUT TREES
INCREASE AND DECREASE—IN ACREAGE, 1940-1950
UNITED STATES NET DECREASE
328,594 OR 6.5 PERCENT
1 DOT = 1,000 INCREASE
1 DOT = 1,000 DECREASE
(COUNTY UNIT BASIS)
U. S. DEPARTMENT OF COMMERCE
MAP NO. A50-156
BUREAU OF THE CENSUS

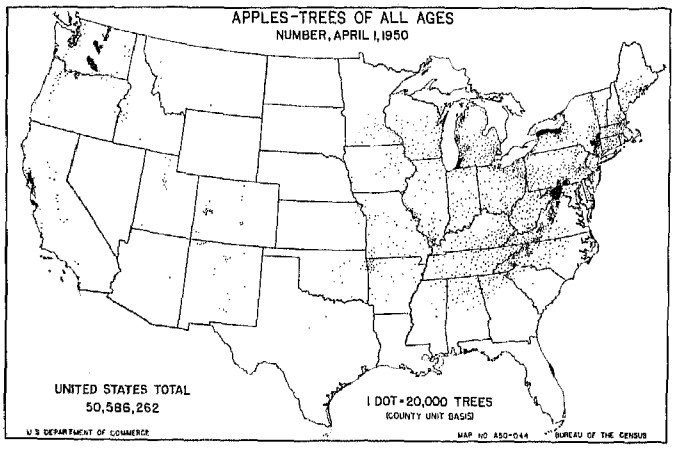
APPLES-TREES OF ALL AGES
NUMBER, APRIL 1, 1950
UNITED STATES TOTAL
50,586,262
1 DOT=20,000 TREES
(COUNTY UNIT BASIS)
U.S. DEPARTMENT OF COMMERCE
MAP NO. A50-044
BUREAU OF THE CENSUS

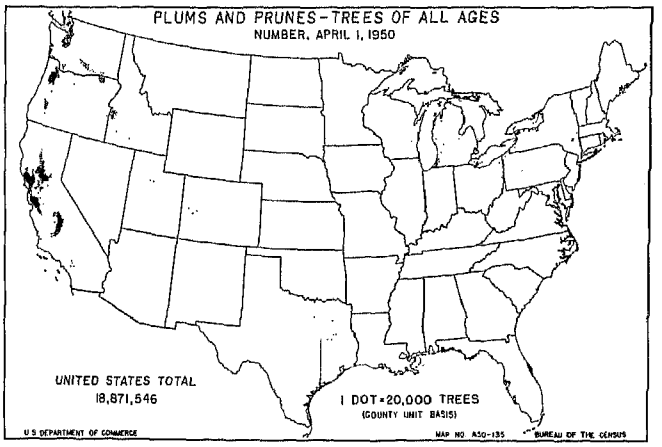
PLUMS AND PRUNES-TREES OF ALL AGES
NUMBER, APRIL 1, 1950
UNITED STATES TOTAL
18,871,546
1 DOT=20,000 TREES
(COUNTY UNIT BASIS)
U.S. DEPARTMENT OF COMMERCE
MAP NO. A50-135
BUREAU OF THE CENSUS

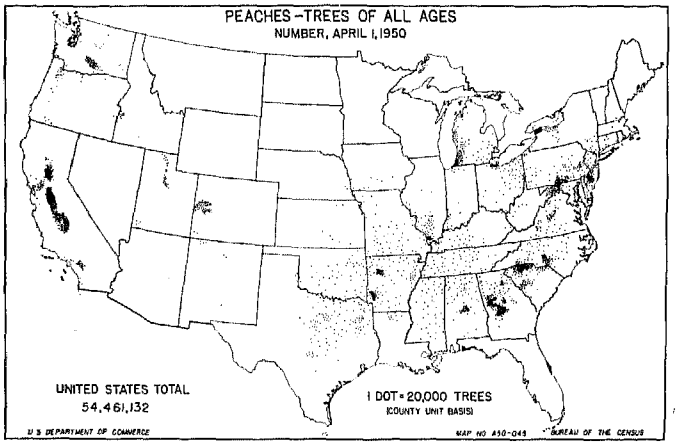
PEACHES-TREES OF ALL AGES
NUMBER, APRIL 1, 1950
UNITED STATES TOTAL
54,461,132
1 DOT=20,000 TREES
(COUNTY UNIT BASIS)
U.S. DEPARTMENT OF COMMERCE
MAP NO. A50-049
BUREAU OF THE CENSUS

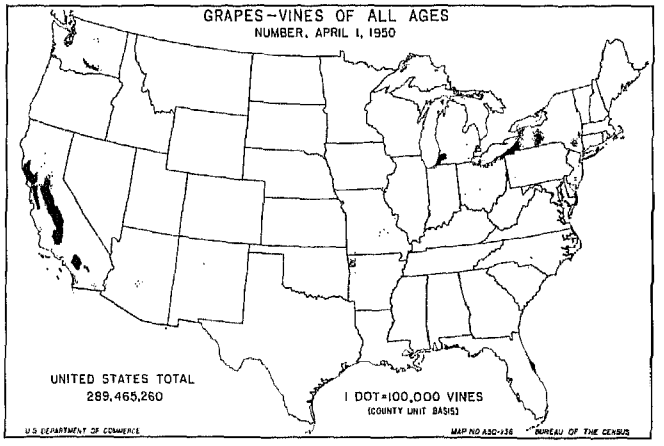
GRAPES-VINES OF ALL AGES
NUMBER, APRIL 1, 1950
UNITED STATES TOTAL
289,465,260
1 DOT=100,000 VINES
(COUNTY UNIT BASIS)
U.S. DEPARTMENT OF COMMERCE
MAP NO. A50-136
BUREAU OF THE CENSUS

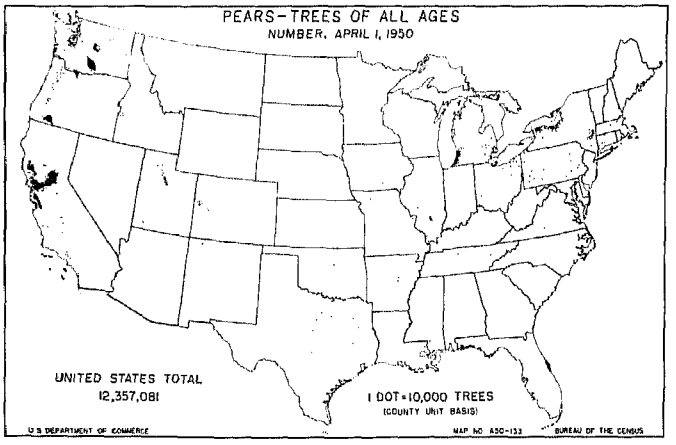
PEARS-TREES OF ALL AGES
NUMBER, APRIL 1, 1950
UNITED STATES TOTAL
12,357,081
1 DOT=10,000 TREES
(COUNTY UNIT BASIS)
U.S. DEPARTMENT OF COMMERCE
MAP NO. A50-133
BUREAU OF THE CENSUS

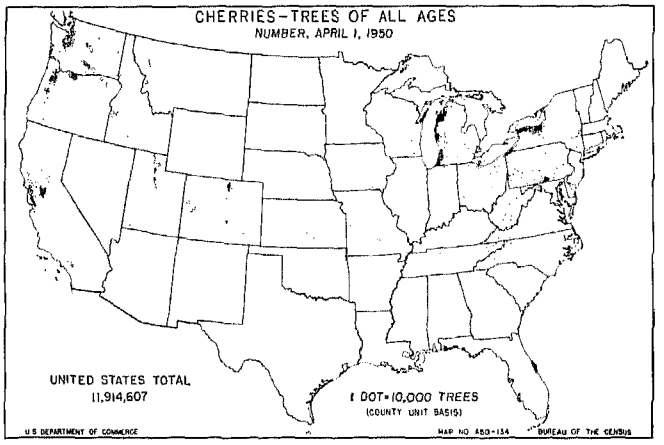
CHERRIES-TREES OF ALL AGES
NUMBER, APRIL 1, 1950
UNITED STATES TOTAL
11,914,607
1 DOT=10,000 TREES
(COUNTY UNIT BASIS)
U.S. DEPARTMENT OF COMMERCE
MAP NO. A50-134
BUREAU OF THE CENSUS

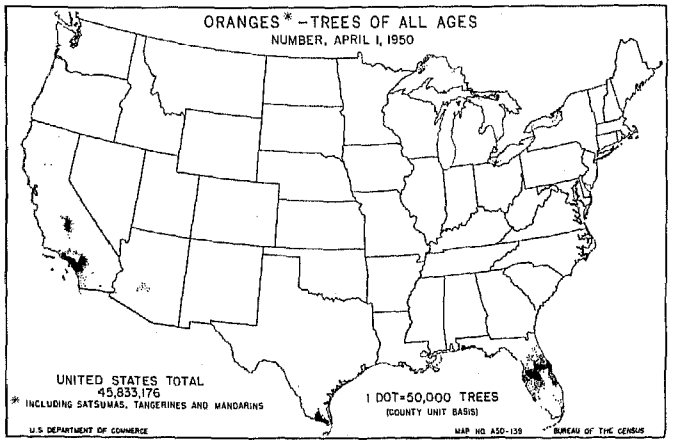
ORANGES* -TREES OF ALL AGES
NUMBER, APRIL 1, 1950
UNITED STATES TOTAL
45,833,176
* INCLUDING SATSUMAS, TANGERINES AND MANDARINS
1 DOT=50,000 TREES
(COUNTY UNIT BASIS)
U.S. DEPARTMENT OF COMMERCE
MAP NO. A50-139
BUREAU OF THE CENSUS

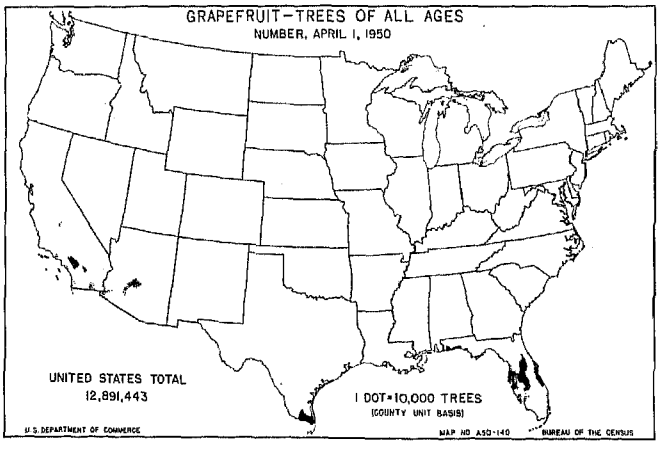
GRAPEFRUIT-TREES OF ALL AGES
NUMBER, APRIL 1, 1950
UNITED STATES TOTAL
12,891,443
1 DOT=10,000 TREES
(COUNTY UNIT BASIS)
U.S. DEPARTMENT OF COMMERCE
MAP NO. A50-140
BUREAU OF THE CENSUS

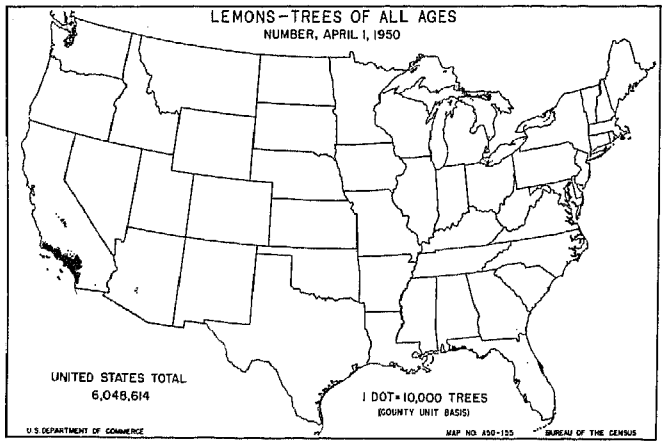
LEMONS-TREES OF ALL AGES
NUMBER, APRIL 1, 1950
UNITED STATES TOTAL
6,048,614
1 DOT=10,000 TREES
(COUNTY UNIT BASIS)
U.S. DEPARTMENT OF COMMERCE
MAP NO. A50-135
BUREAU OF THE CENSUS

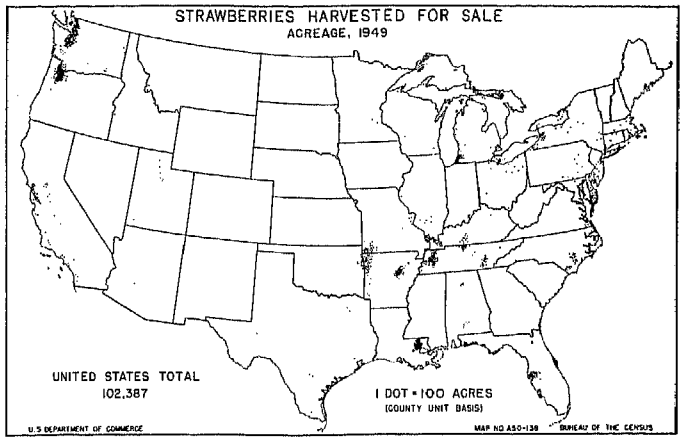
STRAWBERRIES HARVESTED FOR SALE
ACREAGE, 1949
UNITED STATES TOTAL
102,387
1 DOT=100 ACRES
(COUNTY UNIT BASIS)
U.S. DEPARTMENT OF COMMERCE
MAP NO. A50-138
BUREAU OF THE CENSUS

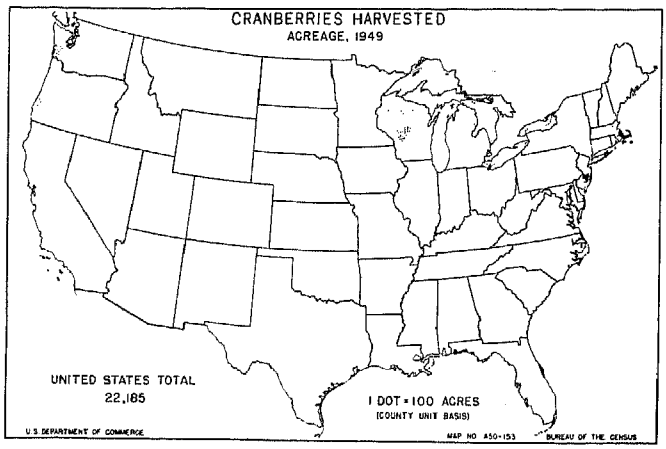
CRANBERRIES HARVESTED
ACREAGE, 1949
UNITED STATES TOTAL
22,185
1 DOT=100 ACRES
(COUNTY UNIT BASIS)
U.S. DEPARTMENT OF COMMERCE
MAP NO. A50-153
BUREAU OF THE CENSUS

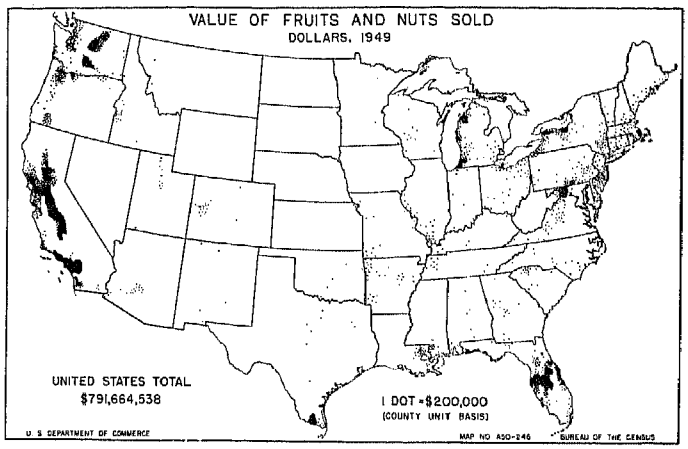
VALUE OF FRUITS AND NUTS SOLD
DOLLARS, 1949
UNITED STATES TOTAL
$791,664,538
1 DOT=$200,000
(COUNTY UNIT BASIS)
U.S. DEPARTMENT OF COMMERCE
MAP NO. A50-246
BUREAU OF THE CENSUS

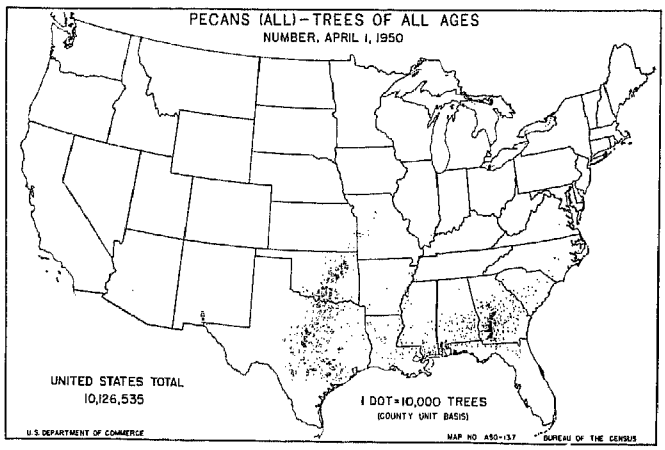
PECANS (ALL)-TREES OF ALL AGES
NUMBER, APRIL 1, 1950
UNITED STATES TOTAL
10,126,535
1 DOT=10,000 TREES
(COUNTY UNIT BASIS)
U.S. DEPARTMENT OF COMMERCE
MAP NO. A50-137
BUREAU OF THE CENSUS

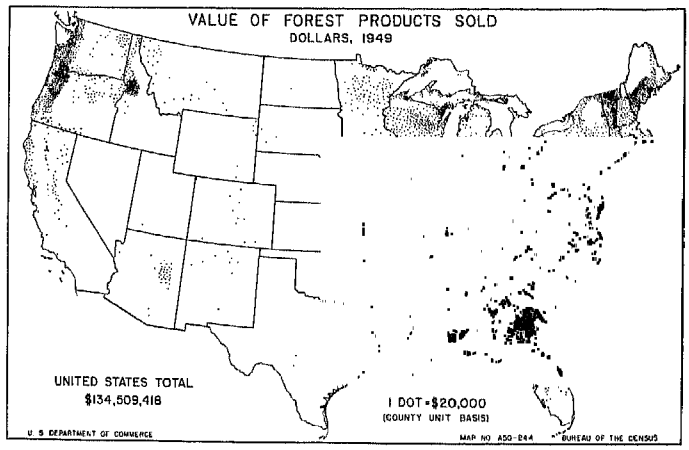
VALUE OF FOREST PRODUCTS SOLD
DOLLARS, 1949
UNITED STATES TOTAL
$134,509,418
1 DOT=$20,000
(COUNTY UNIT BASIS)
U.S. DEPARTMENT OF COMMERCE
MAP NO. A50-244
BUREAU OF THE CENSUS

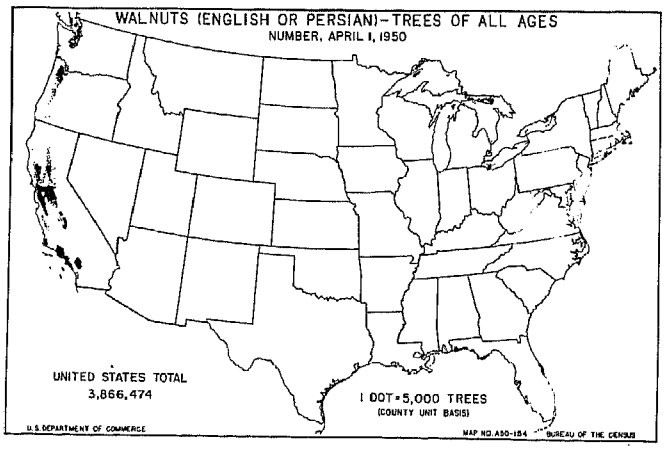
WALNUTS (ENGLISH OR PERSIAN)-TREES OF ALL AGES
NUMBER, APRIL 1, 1950
UNITED STATES TOTAL
3,866,474
1 DOT=5,000 TREES
(COUNTY UNIT BASIS)
U.S. DEPARTMENT OF COMMERCE
MAP NO. A50-184
BUREAU OF THE CENSUS

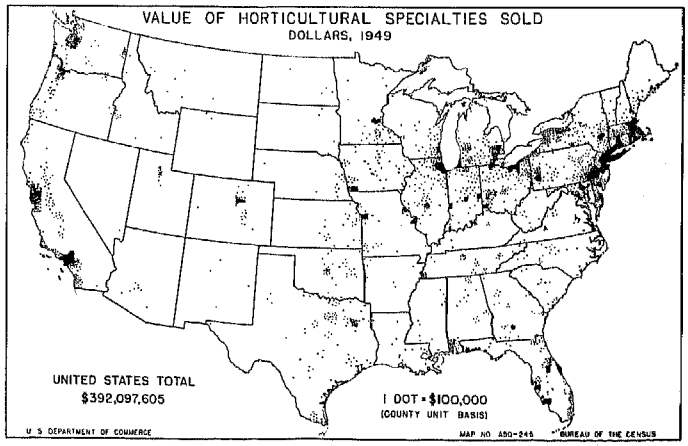
VALUE OF HORTICULTURAL SPECIALTIES SOLD
DOLLARS, 1949
UNITED STATES TOTAL
$392,097,605
1 DOT=$100,000
(COUNTY UNIT BASIS)
U.S. DEPARTMENT OF COMMERCE
MAP NO. A50-245
BUREAU OF THE CENSUS

Table 7.—VALUE OF FRUITS AND NUTS SOLD, BY DIVISIONS AND STATES: CENSUSES OF 1950, 1945, AND 1940

	Region, division, and State	Farms reporting						Value of fruits, including berries and other small fruits, and nuts sold (dollars)								
		Number			Percent of all farms			Total			Average per farm reporting			Percent of value of all crops sold		
		Census of 1950	Census of 1945	Census of 1940	Census of 1950	Census of 1945	Census of 1940	Census of 1950	Census of 1945	Census of 1940	Census of 1950	Census of 1945	Census of 1940	Census of 1950	Census of 1945	Census of 1940
1	**United States**	381,124	531,039	668,783	7.1	9.1	11.0	791,664,538	1,078,642,772	295,350,985	2,077	2,031	442	8.1	14.4	9.5
2	The North	126,425	153,078	245,127	5.6	6.2	9.5	132,656,258	153,030,303	65,808,645	1,049	1,000	268	3.6	5.8	5.1
3	The South	155,209	261,991	307,261	5.9	9.1	10.2	207,747,446	236,454,166	69,730,997	1,339	903	227	5.2	7.8	5.7
4	The West	99,490	115,970	116,395	21.5	23.5	22.8	451,260,834	689,158,303	159,811,343	4,536	5,943	1,373	20.9	37.8	28.0
	Geographic Divisions:															
5	New England	10,619	14,557	17,186	10.3	9.7	12.7	15,996,729	17,802,054	9,628,854	1,506	1,223	560	9.4	11.9	14.6
6	Middle Atlantic	33,049	47,810	63,804	11.1	13.8	18.3	51,966,249	65,275,976	25,238,455	1,572	1,365	396	14.1	20.3	15.1
7	East North Central	56,002	68,669	104,663	6.3	7.2	10.4	57,196,500	64,053,159	25,684,736	1,021	933	245	4.3	7.4	5.4
8	West North Central	26,755	22,042	59,474	2.7	2.1	5.5	7,496,780	5,899,114	5,256,600	280	268	88	0.4	0.4	0.9
9	South Atlantic	57,503	119,540	121,319	6.0	11.5	11.9	163,003,667	178,096,007	47,206,163	2,835	1,490	389	12.3	14.9	9.6
10	East South Central	46,538	66,453	91,238	5.1	6.9	8.9	12,056,543	12,567,501	6,289,041	259	189	69	1.5	1.7	2.3
11	West South Central	51,168	75,998	94,704	6.6	8.7	9.8	32,687,236	45,790,658	16,235,793	639	603	171	1.8	4.1	3.5
12	Mountain	12,835	20,096	19,638	6.6	9.5	8.4	15,598,380	28,608,721	6,351,404	1,215	1,424	323	2.2	6.0	3.5
13	Pacific	86,655	95,874	96,757	32.5	34.0	35.0	435,662,454	660,549,582	153,459,939	5,028	6,890	1,586	30.3	49.2	39.4
	New England:															
14	Maine	3,604	4,181	5,095	11.9	9.9	13.1	3,004,161	2,000,283	1,068,333	834	478	210	4.6	3.5	4.9
15	New Hampshire	1,283	1,722	1,950	9.6	9.2	11.8	1,645,969	1,650,793	611,802	1,283	959	314	26.8	30.9	23.1
16	Vermont	883	1,174	1,546	4.6	4.4	6.6	1,335,137	1,473,190	652,325	1,512	1,255	422	28.8	25.9	22.8
17	Massachusetts	3,195	5,396	6,057	14.4	14.6	19.0	7,143,429	9,854,452	5,849,434	2,236	1,826	966	16.3	24.1	27.1
18	Rhode Island	244	504	451	9.4	14.0	15.0	357,670	390,339	194,925	1,466	774	432	7.4	9.5	10.6
19	Connecticut	1,410	1,580	2,087	9.0	7.1	9.9	2,510,363	2,432,997	1,252,035	1,780	1,540	600	5.5	6.7	8.3
	Middle Atlantic:															
20	New York	15,302	20,020	26,409	12.2	13.4	17.2	27,031,090	35,755,257	13,373,153	1,767	1,786	506	16.9	24.3	18.3
21	New Jersey	3,508	3,590	4,301	14.1	13.7	16.6	10,160,222	10,576,805	3,926,719	2,896	2,946	913	13.9	15.2	12.8
22	Pennsylvania	14,239	24,200	33,094	9.7	14.1	19.6	14,774,937	18,943,914	7,938,583	1,038	783	240	11.0	17.9	12.5
	East North Central:															
23	Ohio	12,961	20,066	27,223	6.5	9.1	11.6	9,079,033	11,698,931	5,933,616	700	583	218	3.8	7.2	6.6
24	Indiana	6,665	8,119	13,851	4.0	4.6	7.5	4,116,699	4,193,534	2,120,688	618	517	153	1.8	3.4	2.8
25	Illinois	8,424	9,521	17,474	4.3	4.7	8.2	7,911,001	9,077,843	4,043,708	939	953	231	1.3	2.3	1.9
26	Michigan	18,599	21,538	30,841	12.0	12.3	16.4	30,599,568	32,143,117	11,028,861	1,645	1,492	358	16.6	24.7	15.8
27	Wisconsin	9,353	9,425	15,274	5.5	5.3	8.2	5,490,199	6,939,734	2,557,863	587	736	167	6.8	11.9	8.2
	West North Central:															
28	Minnesota	4,558	3,593	9,806	2.5	1.9	5.0	1,099,900	898,472	956,670	241	250	98	0.4	0.8	0.9
29	Iowa	5,695	5,028	14,271	2.8	2.4	6.7	871,992	636,906	751,389	153	127	53	0.3	0.3	0.5
30	Missouri	9,908	8,139	22,819	4.3	3.4	8.9	4,076,590	3,035,238	2,225,753	411	373	98	2.0	2.5	3.1
31	North Dakota	274	255	340	0.4	0.4	0.5	24,271	28,278	10,912	89	111	32	(1)	(1)	(1)
32	South Dakota	651	631	760	1.0	0.9	1.0	57,087	72,931	26,930	88	116	35	(1)	0.1	0.1
33	Nebraska	2,095	1,488	4,044	2.0	1.3	3.3	295,342	290,289	389,287	141	195	96	0.1	0.2	0.6
34	Kansas	3,574	2,908	7,434	2.7	2.1	4.8	1,071,598	937,000	895,659	300	322	120	0.3	0.3	1.0
	South Atlantic:															
35	Delaware	622	675	1,628	8.4	7.3	18.1	1,010,909	2,161,249	1,074,710	1,625	3,202	660	8.4	24.0	21.6
36	Maryland	2,317	3,546	4,680	6.4	8.6	11.1	2,900,242	4,596,551	1,994,652	1,252	1,296	426	5.3	8.9	8.1
37	District of Columbia	4	5	11	14.3	12.5	16.9	206	1,860	2,037	52	372	185	(1)	0.6	0.8
38	Virginia	5,711	16,630	16,111	3.8	9.6	9.2	11,613,080	20,163,528	5,779,724	2,033	1,212	359	8.7	16.2	10.8
39	West Virginia	4,655	12,671	9,331	5.7	13.0	9.4	4,908,065	7,491,119	2,344,344	1,054	591	251	38.6	56.8	36.9
40	North Carolina	8,422	22,187	22,616	2.9	7.7	8.1	3,732,060	7,413,609	2,804,711	443	334	124	0.8	1.8	1.6
41	South Carolina	4,433	8,706	8,803	3.2	5.9	6.4	3,637,742	6,142,854	1,771,467	821	706	201	2.2	3.7	2.3
42	Georgia	14,720	31,964	34,637	7.4	14.1	16.0	5,270,211	15,259,320	5,717,820	358	477	165	2.3	6.8	6.0
43	Florida	16,619	23,156	23,502	29.2	37.9	37.8	129,931,152	114,865,917	25,716,698	7,818	4,961	1,094	52.1	59.4	42.1
	East South Central:															
44	Kentucky	8,496	10,528	19,338	3.9	4.4	7.6	2,367,299	2,039,737	1,340,980	279	194	69	1.1	1.0	2.0
45	Tennessee	10,400	12,249	23,560	4.5	5.2	9.5	3,183,580	3,020,053	2,152,959	306	247	91	1.8	2.3	3.8
46	Alabama	16,905	26,550	30,394	8.0	11.9	13.1	2,750,898	3,704,377	1,832,453	163	140	60	1.5	2.4	3.2
47	Mississippi	10,737	17,126	17,946	4.3	6.5	6.2	3,754,766	3,803,334	962,649	350	222	54	1.5	1.6	1.0
	West South Central:															
48	Arkansas	11,092	14,340	21,365	6.1	7.2	9.9	7,041,514	7,166,619	3,366,116	635	500	158	2.4	3.6	3.7
49	Louisiana	10,450	13,533	15,571	8.4	10.5	10.4	5,944,746	5,640,995	3,366,593	569	417	216	3.2	3.9	4.4
50	Oklahoma	12,047	13,894	20,044	8.5	8.4	11.2	2,725,544	2,736,975	1,547,324	226	197	77	1.1	1.4	2.0
51	Texas	17,579	34,231	37,724	5.3	8.9	9.0	16,975,432	30,246,069	7,955,760	966	884	211	1.5	5.4	3.7
	Mountain:															
52	Montana	1,097	1,325	1,692	3.1	3.5	4.0	535,456	653,151	304,460	488	493	180	0.5	0.6	0.8
53	Idaho	2,543	3,639	4,509	6.3	8.8	10.3	3,201,619	5,570,982	1,672,366	1,259	1,531	371	2.1	4.6	3.9
54	Wyoming	206	395	276	1.6	3.0	1.8	30,760	49,293	26,764	149	125	97	0.1	0.3	0.3
55	Colorado	3,259	4,720	4,360	7.2	9.9	8.5	4,186,050	7,940,138	1,627,084	1,284	1,682	373	2.3	7.3	4.0
56	New Mexico	1,720	3,323	2,704	7.3	11.2	7.9	1,290,725	1,746,268	512,425	750	526	190	1.9	5.1	3.4
57	Arizona	1,097	2,008	2,318	10.5	15.3	12.6	3,799,186	8,276,178	996,333	3,463	4,122	430	2.8	14.2	5.2
58	Utah	2,796	4,423	3,562	11.6	16.8	14.0	2,532,914	4,321,938	1,184,466	906	977	333	6.8	15.4	8.5
59	Nevada	117	263	217	3.8	7.7	6.1	21,670	50,773	27,506	185	193	127	0.5	1.6	1.7
	Pacific:															
60	Washington	14,627	16,810	18,672	20.9	21.0	22.9	57,828,832	87,745,964	20,077,815	3,954	5,220	1,075	25.8	37.5	30.1
61	Oregon	15,167	15,333	16,387	25.4	24.3	26.5	27,506,447	31,978,965	9,629,797	1,814	2,086	588	18.1	24.6	22.9
62	California	56,861	63,731	61,698	41.5	45.9	46.5	350,327,175	540,824,653	123,752,327	6,161	8,486	2,006	32.9	55.3	44.0

[1] 0.05 percent or less.

Table 8.—BERRIES AND OTHER SMALL FRUITS[1]—FARMS REPORTING, ACREAGE, AND QUANTITY HARVESTED, 1949, 1944,

	Region, division, and State	Berries and other small fruits, total				Strawberries											
		Acreage		Value (dollars)		Farms reporting			Acreage								
		1949	1939	1949	1939	1949	1944	1939	1949	1944	1939	1934	1929	1924	1919	1909	1899
1	**United States**	218,379	322,269	79,398,194	47,456,895	90,671	139,688	233,871	102,387	72,503	175,217	226,996	242,829	193,175	119,395	143,045	151,363
2	The North	106,183	160,485	29,979,750	21,599,900	46,562	96,849	150,080	28,820	30,867	58,558	64,779	80,767	67,810	59,667	63,671	75,345
3	The South	57,240	112,648	19,706,792	15,731,237	33,650	32,851	65,899	46,049	31,483	91,111	134,283	133,538	107,396	47,232	65,450	68,506
4	The West	54,956	49,136	29,711,652	10,125,758	10,459	9,988	17,892	27,518	10,153	25,548	27,934	28,524	17,969	12,496	13,924	7,512
	Geographic Divisions:																
5	New England	38,397	40,584	6,701,206	6,247,252	3,635	4,157	8,198	1,805	1,672	3,880	4,214	3,600	3,397	3,353	4,432	4,203
6	Middle Atlantic	26,449	36,568	8,563,431	4,895,319	10,059	11,201	22,361	7,832	7,208	12,526	13,477	12,767	15,565	13,909	19,202	21,724
7	East North Central	33,466	62,679	11,629,962	7,874,730	20,822	39,826	78,557	13,264	13,371	30,002	30,838	27,549	26,560	24,258	23,604	35,545
8	West North Central	7,871	20,654	3,085,151	2,582,599	12,046	41,665	40,964	5,919	8,616	12,150	16,250	36,851	22,288	18,147	16,433	13,873
9	South Atlantic	14,772	39,404	5,684,342	6,440,117	11,252	14,883	31,085	12,391	9,006	33,354	41,613	42,103	40,828	18,058	37,280	37,847
10	East South Central	15,453	27,248	5,003,252	3,541,891	11,654	9,917	21,048	14,429	10,354	25,324	37,297	32,865	33,511	16,038	14,253	17,666
11	West South Central	27,015	45,996	9,019,198	5,749,229	10,744	8,051	13,766	19,229	12,123	32,433	55,373	58,570	33,057	13,136	13,917	12,993
12	Mountain	2,886	5,595	1,510,834	1,110,710	2,264	3,668	5,536	1,843	1,478	2,895	3,744	3,580	2,568	1,623	3,115	2,034
13	Pacific	52,070	43,541	28,200,818	9,015,048	8,195	6,320	12,356	25,675	8,675	22,653	24,190	24,944	15,401	10,873	10,809	5,478
	New England:																
14	Maine	23,001	21,490	1,806,580	876,469	798	1,257	2,168	393	377	725	668	650	714	555	698	512
15	New Hampshire	2,502	2,549	202,656	141,929	423	551	927	144	174	280	299	324	352	366	310	307
16	Vermont	232	697	109,651	149,780	316	483	1,219	132	165	366	361	349	261	275	276	232
17	Massachusetts	12,018	14,413	4,194,174	4,740,693	1,276	997	2,433	703	576	1,508	1,563	1,485	1,373	1,431	2,015	2,027
18	Rhode Island	134	165	44,161	16,573	98	80	161	36	23	77	133	132	88	90	140	154
19	Connecticut	510	1,270	343,984	321,808	724	789	1,290	397	357	924	1,190	660	609	636	993	971
	Middle Atlantic:																
20	New York	10,657	17,043	3,413,717	2,582,261	3,550	5,093	10,097	3,631	3,494	5,328	4,571	4,727	5,430	4,872	6,382	7,311
21	New Jersey	12,738	11,495	4,091,456	1,245,539	1,926	1,269	2,205	2,361	1,569	3,324	4,206	3,940	6,488	5,029	8,684	8,746
22	Pennsylvania	3,054	8,030	1,058,258	1,067,519	4,583	4,839	10,059	1,840	2,145	3,874	4,700	4,100	3,647	4,008	4,136	5,667
	East North Central:																
23	Ohio	3,454	9,677	1,409,896	1,385,903	4,644	4,009	12,866	1,936	1,684	5,038	5,251	4,202	5,347	4,172	4,706	9,373
24	Indiana	1,926	6,521	858,249	733,858	3,291	4,228	9,662	1,404	1,390	4,092	4,136	3,972	3,155	3,401	2,574	4,714
25	Illinois	2,552	7,189	960,034	764,950	3,539	6,056	12,360	2,086	2,309	4,948	6,779	7,800	5,010	4,985	5,410	7,113
26	Michigan	20,251	29,522	5,575,878	2,821,599	6,162	13,554	19,798	6,397	5,624	10,434	11,989	7,723	9,626	8,048	8,051	10,837
27	Wisconsin	5,283	9,770	2,825,905	2,168,420	3,186	11,979	23,871	1,441	2,364	5,490	2,683	3,852	3,422	3,652	2,863	3,508
	West North Central:																
28	Minnesota	1,736	7,812	813,579	1,147,059	2,544	6,183	16,212	927	1,263	4,080	1,459	2,374	2,465	2,768	1,873	1,302
29	Iowa	845	3,758	301,542	451,630	2,005	13,474	14,754	522	1,805	2,092	1,056	4,283	1,898	4,472	2,917	2,335
30	Missouri	4,274	6,989	1,569,835	749,378	4,692	10,759	7,282	3,706	3,673	4,761	11,503	25,789	15,489	8,645	9,048	7,498
31	North Dakota	64	50	19,302	6,990	198	785	109	39	126	22	13	92	69	93	88	3
32	South Dakota	64	54	23,803	6,537	286	536	191	50	83	46	14	152	115	227	226	62
33	Nebraska	210	310	64,387	29,247	802	2,179	813	153	323	158	126	812	382	754	562	369
34	Kansas	678	1,681	292,703	191,758	1,519	7,749	1,603	522	1,343	991	2,079	3,349	1,870	1,188	1,719	2,304
	South Atlantic:																
35	Delaware	560	3,162	212,704	285,555	507	362	1,515	521	393	2,979	4,778	4,494	4,886	3,503	7,194	6,344
36	Maryland	2,153	7,297	820,294	822,758	1,428	1,252	3,348	1,609	1,522	6,238	7,270	9,390	11,995	7,096	14,292	13,980
37	District of Columbia	(3)	1	22	155	1	1	4	(3)	(3)	1	3	8	1	10	11	50
38	Virginia	4,051	8,029	1,633,076	1,152,747	2,114	2,841	6,351	3,916	1,958	7,448	7,879	8,832	9,885	2,446	6,606	7,821
39	West Virginia	715	2,854	156,470	213,867	969	2,143	3,735	361	502	1,219	1,137	1,303	838	1,006	709	799
40	North Carolina	3,844	7,531	1,108,666	1,241,059	2,941	4,175	8,266	2,810	2,493	5,991	9,418	9,187	6,779	2,186	5,420	5,616
41	South Carolina	483	674	93,694	101,989	703	1,203	1,795	430	355	582	1,122	897	428	312	815	499
42	Georgia	456	1,037	81,440	88,951	832	1,840	2,101	388	557	830	1,251	1,233	1,015	665	890	1,423
43	Florida	2,510	8,819	1,577,976	2,533,036	1,757	1,066	3,970	2,356	1,226	8,066	8,755	6,759	5,001	834	1,343	1,315
	East South Central:																
44	Kentucky	3,418	8,838	1,579,695	1,023,100	3,356	2,708	7,063	3,330	2,276	8,205	10,451	6,557	4,791	3,112	1,553	4,128
45	Tennessee	9,630	13,712	2,804,561	1,729,778	5,904	4,592	9,016	9,331	6,308	12,927	20,004	19,353	24,628	10,876	10,761	11,548
46	Alabama	2,175	4,189	576,979	698,795	1,905	2,239	4,290	1,600	1,636	3,771	5,491	5,524	3,125	1,359	1,167	607
47	Mississippi	230	509	42,017	90,218	489	378	679	168	134	421	1,351	1,431	967	691	772	1,383
	West South Central:																
48	Arkansas	12,025	17,782	3,933,525	1,804,116	5,101	2,899	5,752	9,036	4,907	14,188	29,978	27,319	20,003	8,324	7,361	9,611
49	Louisiana	7,986	15,368	3,556,347	2,941,214	4,172	3,317	5,821	7,981	5,765	15,311	19,672	24,308	9,999	4,007	3,570	1,395
50	Oklahoma[4]	3,177	4,184	836,440	278,929	983	1,074	559	1,484	861	716	2,378	4,091	1,088	302	825	626
51	Texas	3,827	8,662	692,886	724,970	488	761	1,634	728	590	2,218	3,345	2,852	1,967	503	2,161	1,361
	Mountain:																
52	Montana	412	751	188,675	171,837	372	706	1,117	277	336	472	513	479	282	155	265	281
53	Idaho	735	1,445	362,457	213,804	652	1,072	2,119	464	381	645	855	661	397	469	698	239
54	Wyoming	25	124	11,773	20,688	80	185	275	16	27	69	63	90	52	39	24	19
55	Colorado	441	1,217	178,118	221,382	469	662	981	237	210	530	858	658	790	653	1,326	1,067
56	New Mexico	42	60	11,190	7,980	46	196	137	24	34	28	24	44	20	28	20	9
57	Arizona	113	197	129,143	80,391	28	81	40	110	64	176	278	120	38	20	58	60
58	Utah	1,103	1,792	618,803	393,244	602	745	841	703	420	972	1,143	1,510	964	254	719	345
59	Nevada	15	9	10,675	1,384	15	21	26	12	6	3	10	18	25	5	5	14
	Pacific:																
60	Washington	15,130	13,568	7,809,932	2,511,175	3,015	2,710	5,524	7,738	2,595	6,653	8,180	7,788	5,485	3,087	3,283	1,268
61	Oregon	27,734	21,379	9,397,307	2,768,957	3,897	2,553	4,858	13,596	4,955	10,850	10,633	12,155	6,327	2,812	2,941	1,792
62	California	9,206	8,594	10,993,579	3,734,916	1,283	1,057	1,974	4,341	1,125	5,150	5,377	5,001	3,589	4,974	4,585	2,418

See footnotes at end of table.

AND 1939; AND VALUE, 1949; WITH HISTORICAL DATA FOR STRAWBERRIES; BY DIVISIONS AND STATES

Strawberries—Continued						Blackberries and dewberries (tame)										
Quantity harvested (quarts)					Value, 1949 (dollars)	Farms reporting			Acreage			Quantity harvested (quarts)			Value, 1949 (dollars)	
1949	1944	1939	1934	1929		1949	1944	1939	1949	1944	1939	1949	1944	1939		
168,707,602	86,305,683	271,012,830	253,719,183	330,872,326	50,088,534	11,455	[2]32,917	55,005	13,417	[2]21,791	26,606	18,836,632	[2]20,089,227	28,125,370	3,133,503	1
41,389,070	28,943,330	90,623,149	58,344,031	104,916,875	13,079,437	4,301	14,034	24,248	3,428	5,967	7,623	3,006,398	3,800,400	6,236,256	737,275	2
56,614,382	37,180,674	126,320,897	154,820,161	172,701,084	17,953,528	5,534	[2]15,894	26,190	6,929	[2]12,726	15,609	4,967,525	[2]6,972,686	10,353,712	875,631	3
70,704,150	20,181,679	54,068,784	40,554,991	53,254,367	19,055,569	1,620	[2]2,989	4,567	3,060	[2]3,098	3,374	10,862,709	[2]9,316,141	11,535,402	1,520,597	4
3,557,354	1,935,639	9,313,116	8,724,659	8,128,200	1,356,163	285	937	1,052	62	256	181	38,954	68,015	77,854	13,421	5
11,081,438	8,138,053	20,224,521	18,166,478	20,624,872	3,634,557	995	2,237	2,936	1,275	1,910	1,800	959,796	1,404,782	1,330,997	261,321	6
18,762,051	12,641,836	45,946,963	20,996,266	35,328,966	5,645,147	1,631	5,038	10,953	1,670	2,586	3,859	1,769,955	1,782,807	3,769,740	409,360	7
7,988,227	6,227,802	15,138,549	10,456,628	40,834,837	2,443,570	1,390	5,822	9,307	421	1,215	1,783	237,693	544,796	1,057,665	53,173	8
15,009,767	11,627,283	50,167,006	60,632,365	73,923,728	5,192,213	996	[2]2,225	4,174	710	[2]1,503	2,438	588,625	[2]1,132,543	2,744,068	136,658	9
17,551,468	12,897,456	36,153,614	40,224,149	41,131,615	4,774,387	1,045	1,174	3,034	709	432	978	695,567	203,014	550,480	164,499	10
24,053,147	12,655,935	40,000,277	53,963,647	57,645,741	7,986,928	3,493	12,495	18,982	5,510	10,791	12,193	3,683,333	5,637,129	7,059,164	574,474	11
2,657,198	1,650,246	4,790,771	4,529,459	5,245,800	1,017,404	176	[2]1,089	1,136	50	[2]274	310	33,730	[2]217,885	277,855	14,572	12
68,046,952	18,531,433	49,278,013	36,025,532	48,008,567	18,038,165	1,444	[2]1,900	3,431	3,010	[2]2,824	3,064	10,828,979	[2]9,098,256	11,257,547	1,506,025	13
642,200	462,964	1,672,980	1,204,429	1,137,193	240,561	91	357	362	19	108	61	8,581	29,113	29,698	2,830	14
202,199	102,805	435,101	431,635	594,921	76,836	44	192	154	11	53	24	3,945	11,191	7,511	1,342	15
197,044	151,150	661,715	623,020	580,599	82,759	108	108	247	18	27	29	11,484	7,229	15,646	4,020	16
1,668,724	882,561	4,450,170	3,291,239	3,991,230	634,076	33	127	182	10	43	41	12,840	11,429	15,890	4,494	17
41,262	22,563	83,978	194,864	226,287	15,680	.....	12	6	.....	3	1	.....	1,101	229	.....	18
805,925	313,596	2,009,172	2,979,472	1,597,970	306,251	9	141	101	4	22	25	2,104	7,952	8,880	735	19
5,039,787	4,704,075	11,008,656	6,228,593	7,883,204	1,738,772	508	1,058	1,136	862	671	583	546,870	320,666	462,912	175,844	20
3,874,950	1,631,677	3,590,709	6,089,076	6,545,305	1,155,934	285	467	549	335	970	944	381,617	961,328	720,699	76,401	21
2,166,701	1,802,301	5,625,156	5,848,809	6,196,363	739,851	202	712	1,251	78	269	273	31,309	122,788	147,386	9,076	22
2,812,499	1,829,367	8,707,836	3,822,976	5,870,904	956,753	239	617	2,132	126	366	725	78,919	180,421	581,892	22,885	23
2,075,758	1,146,635	6,195,752	3,459,012	5,656,078	695,808	145	509	2,060	34	113	380	17,628	48,564	262,135	5,108	24
2,605,983	1,724,010	6,147,255	5,347,562	9,718,438	779,590	202	1,262	3,834	44	234	619	28,038	98,252	382,034	7,569	25
9,427,639	5,930,886	15,815,497	6,465,392	9,610,142	2,562,044	918	1,566	2,266	1,427	1,686	2,057	1,631,257	1,360,383	2,497,639	369,002	26
1,840,172	2,010,938	9,080,623	1,901,324	4,473,404	650,952	127	1,084	661	39	187	78	14,113	95,187	46,040	4,796	27
1,162,744	768,708	6,509,812	490,892	2,427,897	417,428	26	228	114	6	43	14	3,654	16,894	7,881	1,353	28
603,493	1,093,596	2,178,851	290,459	5,404,524	211,540	96	1,102	1944	14	150	213	14,403	76,786	127,175	4,898	29
5,028,235	2,955,028	5,194,828	8,177,777	27,613,525	1,472,800	1,073	2,976	6,317	354	643	1,278	185,161	296,180	776,059	36,968	30
30,589	70,759	25,368	2,171	38,254	11,958	3	16	4	(3)	1	(3)	359	711	130	125	31
57,755	50,518	39,919	3,821	84,984	19,391	2	7	2	(3)	(3)	(3)	250	439	35	88	32
160,291	170,566	128,046	63,748	810,478	50,053	20	72	61	6	11	11	8,022	6,296	5,624	2,808	33
945,120	1,118,627	1,061,725	1,427,760	4,455,175	260,400	170	1,421	865	41	367	267	25,844	147,490	140,761	6,933	34
733,642	382,634	3,077,129	5,829,566	8,982,938	205,843	7	35	59	2	66	169	1,447	23,465	74,145	289	35
2,118,826	1,504,454	8,169,226	11,756,334	16,804,082	646,785	38	191	212	76	156	139	31,416	109,787	138,377	6,913	36
50	170	1,189	4,177	8,090	20	.....	1	.....	.....	(3)	.....	.....	160	.....	.....	37
5,189,434	2,704,766	11,475,940	12,910,790	15,978,161	1,613,597	109	262	642	56	54	168	16,334	29,595	114,963	3,593	38
287,104	332,261	1,194,320	1,047,424	1,431,641	98,088	231	595	1,534	100	200	503	32,490	78,714	182,227	7,147	39
2,833,775	3,581,292	10,268,100	12,845,971	16,460,037	902,989	471	664	1,010	434	760	1,252	489,591	762,877	2,083,248	114,878	40
256,916	365,227	674,667	1,101,794	1,044,322	86,725	79	129	193	22	128	78	9,296	88,551	72,157	2,080	41
231,833	224,368	640,154	957,237	1,055,152	74,553	57	348	426	18	139	107	7,664	39,394	62,372	1,685	42
3,358,187	2,532,111	14,666,281	14,179,072	12,159,305	1,563,613	4	(***)	98	2	(***)	22	387	(***)	16,579	73	43
5,285,454	2,885,345	11,217,004	12,399,918	8,972,029	1,562,920	217	174	829	46	82	292	29,154	29,004	155,791	4,956	44
10,519,762	8,071,265	17,342,617	19,054,464	21,346,626	2,774,560	386	573	1,140	197	158	429	75,011	60,695	193,775	12,002	45
1,624,494	1,833,359	6,924,933	7,450,664	9,321,222	401,542	356	319	701	429	159	210	585,239	107,777	183,002	146,309	46
121,758	107,487	669,060	1,319,103	1,491,738	35,365	86	108	364	37	33	47	6,163	5,538	17,912	1,232	47
12,687,216	3,845,183	16,690,204	25,923,389	26,632,460	3,471,343	733	1,689	3,061	1,084	2,575	2,648	540,162	1,156,227	1,237,156	81,030	48
8,140,764	7,714,287	19,558,968	21,072,876	24,128,694	3,555,486	8	77	118	5	42	34	4,302	12,107	16,049	689	49
2,084,111	484,518	577,191	2,389,680	3,794,639	583,549	1,404	6,264	6,728	1,378	3,346	3,201	953,413	1,354,250	1,663,251	182,982	50
1,141,056	611,947	3,173,914	4,577,702	3,089,948	376,550	1,348	4,465	9,075	3,043	4,828	6,310	2,185,456	3,114,545	4,142,708	309,773	51
324,542	307,682	776,115	653,428	627,320	115,917	11	46	104	(3)	14	19	964	13,978	15,333	338	52
660,626	426,557	1,071,306	1,024,232	941,109	265,635	41	345	544	7	62	75	3,279	59,383	77,291	1,475	53
16,859	27,846	65,333	52,297	75,690	8,075	.....	4	6	.....	(3)	(3)	.....	181	261	.....	54
244,663	185,032	687,795	1,045,832	900,765	105,374	15	119	110	3	36	46	2,179	22,568	26,479	1,089	55
17,550	15,091	28,029	24,851	19,652	6,656	8	215	67	2	38	7	610	23,189	5,858	159	56
285,297	101,244	432,334	424,353	143,496	128,427	9	(***)	33	2	(***)	13	1,311	(***)	11,813	588	57
1,082,968	583,582	1,727,280	1,296,935	2,526,485	377,443	91	347	269	35	123	150	25,267	98,086	140,417	10,863	58
24,693	3,212	2,579	7,531	11,283	9,877	1	13	3	1	1	(3)	120	500	403	60	59
16,713,251	4,470,181	13,695,389	11,185,283	13,833,977	3,872,394	556	1,118	1,150	1,083	1,444	1,550	4,476,503	6,553,066	7,970,566	605,592	60
24,473,698	8,470,092	18,860,383	10,259,122	19,203,588	5,532,463	780	782	792	1,770	1,380	813	5,645,349	2,545,190	2,019,356	762,544	61
26,860,003	5,591,160	16,722,241	14,581,127	14,971,002	8,633,308	108	(***)	1,489	157	(***)	701	707,127	(***)	1,267,625	137,889	62

Table 8.—BERRIES AND OTHER SMALL FRUITS[1]—FARMS REPORTING, ACREAGE, AND QUANTITY HARVESTED, 1949, 1944, AND 1939; AND VALUE, 1949; WITH HISTORICAL DATA FOR STRAWBERRIES; BY DIVISIONS AND STATES—Continued

	Region, division, and State	Blueberries, tame							Blueberries, wild						
		Farms reporting		Acreage		Quantity harvested (quarts)		Value, 1949 (dollars)	Farms reporting		Acreage		Quantity harvested (quarts)		Value, 1949 (dollars)
		1949	1939	1949	1939	1949	1939		1949	1939	1949	1939	1949	1939	
1	**United States**	1,463	1,276	6,151	3,449	6,956,478	2,121,885	2,931,349	[2]1,902	[2]3,757	[2]24,730	[2]27,827	[2]9,093,491	[2]6,745,506	[2]1,606,534
2	The North	1,052	642	4,910	2,324	5,908,816	1,606,915	2,602,989	[2]1,902	[2]3,674	[2]24,730	[2]27,770	[2]9,093,491	[2]6,734,609	[2]1,606,534
3	The South	279	610	997	1,087	550,655	469,860	148,914	(***)	[2]83	(***)	[2]57	(***)	[2]10,897	(***)
4	The West	132	24	244	38	497,007	45,110	179,446	(***)	(***)	(***)	(***)	(***)	(***)	(***)
	Geographic Divisions:														
5	New England	174	259	205	1,341	99,715	576,038	50,548	[2]1,902	2,481	[2]24,730	22,907	[2]9,093,491	5,820,193	[2]1,606,534
6	Middle Atlantic	536	222	2,916	748	4,650,559	821,343	2,089,049	(***)	391	(***)	1,901	(***)	279,493	(***)
7	East North Central	313	134	1,775	233	1,150,848	207,382	461,408	(***)	622	(***)	2,678	(***)	608,122	(***)
8	West North Central	29	27	14	2	7,694	2,152	1,984	(***)	[2]180	(***)	[2]284	(***)	[2]26,801	(***)
9	South Atlantic	195	450	924	885	520,588	348,576	141,039	(***)	[2]83	(***)	[2]57	(***)	[2]10,897	(***)
10	East South Central	71	130	64	194	24,595	118,439	6,375	(***)	(***)	(***)	(***)	(***)	(***)	(***)
11	West South Central	13	30	9	8	5,472	2,845	1,500	(***)	(***)	(***)	(***)	(***)	(***)	(***)
12	Mountain	4	.....	1	.....	1,064	.....	319	(***)	.....	(***)	.....	(***)	.....	(***)
13	Pacific	128	24	243	38	495,943	45,110	179,127	(***)	(***)	(***)	(***)	(***)	(***)	(***)
	New England:														
14	Maine	24	151	18	1,256	15,655	530,751	7,311	1,619	1,619	22,422	18,880	8,827,640	5,208,269	1,502,772
15	New Hampshire	15	14	2	12	2,582	5,257	1,239	259	423	2,286	2,054	263,125	304,942	102,617
16	Vermont	5	3	2	(3)	1,047	370	534	12	13	20	16	1,837	1,396	772
17	Massachusetts	91	66	155	36	55,547	27,091	28,328	(***)	347	(***)	1,844	(***)	275,699	(***)
18	Rhode Island	8	9	6	16	5,108	1,414	2,656	12	16	2	24	889	4,912	373
19	Connecticut	31	16	22	21	19,776	11,155	10,480	(***)	63	(***)	89	(***)	24,975	(***)
	Middle Atlantic:														
20	New York	103	88	173	78	94,362	81,446	39,633	(***)	252	(***)	1,265	(***)	215,285	(***)
21	New Jersey	352	78	2,674	658	4,526,975	730,893	2,037,139	(***)	13	(***)	17	(***)	5,060	(***)
22	Pennsylvania	81	56	69	12	29,222	9,004	12,277	(***)	126	(***)	619	(***)	59,148	(***)
	East North Central:														
23	Ohio	16	27	12	7	5,660	7,609	2,378	(***)	21	(***)	75	(***)	21,878	(***)
24	Indiana	12	16	27	7	53,513	6,534	22,360	(***)	72	(***)	456	(***)	65,574	(***)
25	Illinois	.....	2	.....	(3)	.....	180	.....	.....	4	.....	(3)	.....	173	.....
26	Michigan	275	70	1,731	218	1,086,521	191,778	434,609	(***)	446	(***)	2,087	(***)	506,667	(***)
27	Wisconsin	10	19	5	1	5,154	1,281	2,061	(***)	79	(***)	60	(***)	13,830	(***)
	West North Central:														
28	Minnesota	6	11	2	1	397	545	159	(***)	170	(***)	282	(***)	26,085	(***)
29	Iowa	1	5	(3)	(3)	77	515	19	(***)	10	(***)	2	(***)	716	(***)
30	Missouri	22	[5]8	12	[5]1	7,220	[5]877	1,806	(***)	(***)	(***)	(***)	(***)	(***)	(***)
31	North Dakota	.....	.....	.....	.....	.....	.....	.....	.....	.....	.....	.....	.....	.....	.....
32	South Dakota	.....	.....	.....	.....	.....	.....	.....	.....	.....	.....	.....	.....	.....	.....
33	Nebraska	.....	[5]3	.....	(3 5)	.....	[5]215	.....	.....	(***)	.....	(***)	.....	(***)	.....
34	Kansas	.....	.....	.....	.....	.....	.....	.....	.....	.....	.....	.....	.....	.....	.....
	South Atlantic:														
35	Delaware	4	.....	34	.....	19,560	.....	5,868	(***)	.....	(***)	.....	(***)	.....	(***)
36	Maryland	15	5	97	(3)	83,928	185	26,857	(***)	3	(***)	3	(***)	2,320	(***)
37	District of Columbia	.....	.....	.....	.....	.....	.....	.....	.....	.....	.....	.....	.....	.....	.....
38	Virginia	3	[5]4	2	(3 5)	200	[5]180	51	(***)	(***)	(***)	(***)	(***)	(***)	(***)
39	West Virginia	13	23	5	4	575	2,646	190	(***)	80	(***)	54	(***)	8,577	(***)
40	North Carolina	39	[5]6	568	[5]118	334,533	[5]116,323	86,978	(***)	(***)	(***)	(***)	(***)	(***)	(***)
41	South Carolina	2	[5]2	31	[5]1	18,400	[5]136	4,784	(***)	(***)	(***)	(***)	(***)	(***)	(***)
42	Georgia	17	[5]45	40	[5]36	9,315	[5]16,752	2,793	(***)	(***)	(***)	(***)	(***)	(***)	(***)
43	Florida	102	[5]365	147	[5]726	54,077	[5]212,354	13,518	(***)	(***)	(***)	(***)	(***)	(***)	(***)
	East South Central:														
44	Kentucky	11	[5]1	(3)	(3 5)	666	[5]60	167	(***)	(***)	(***)	(***)	(***)	(***)	(***)
45	Tennessee	3	[5]3	1	[5]1	496	[5]120	114	(***)	(***)	(***)	(***)	(***)	(***)	(***)
46	Alabama	53	[5]101	53	[5]169	11,411	[5]113,159	2,854	(***)	(***)	(***)	(***)	(***)	(***)	(***)
47	Mississippi	4	[5]25	10	[5]24	12,022	[5]5,100	3,240	(***)	(***)	(***)	(***)	(***)	(***)	(***)
	West South Central:														
48	Arkansas	3	[5]13	2	[5]1	924	[5]725	323	(***)	(***)	(***)	(***)	(***)	(***)	(***)
49	Louisiana	1	[5]6	(3)	[5]6	50	[5]1,262	12	(***)	(***)	(***)	(***)	(***)	(***)	(***)
50	Oklahoma	3	[5]6	1	(3 5)	810	[5]523	243	(***)	(***)	(***)	(***)	(***)	(***)	(***)
51	Texas	6	[5]5	6	[5]1	3,688	[5]335	922	(***)	(***)	(***)	(***)	(***)	(***)	(***)
	Mountain:														
52	Montana	3	.....	1	.....	520	.....	156	(***)	.....	(***)	.....	(***)	.....	(***)
53	Idaho	.....	.....	.....	.....	.....	.....	.....	.....	.....	.....	.....	.....	.....	.....
54	Wyoming	.....	.....	.....	.....	.....	.....	.....	.....	.....	.....	.....	.....	.....	.....
55	Colorado	.....	.....	.....	.....	.....	.....	.....	.....	.....	.....	.....	.....	.....	.....
56	New Mexico	1	.....	(3)	.....	544	.....	163	(***)	.....	(***)	.....	(***)	.....	(***)
57	Arizona	.....	.....	.....	.....	.....	.....	.....	.....	.....	.....	.....	.....	.....	.....
58	Utah	.....	.....	.....	.....	.....	.....	.....	.....	.....	.....	.....	.....	.....	.....
59	Nevada	.....	.....	.....	.....	.....	.....	.....	.....	.....	.....	.....	.....	.....	.....
	Pacific:														
60	Washington	100	[5]18	207	[5]23	448,357	[5]42,093	161,431	(***)	(***)	(***)	(***)	(***)	(***)	(***)
61	Oregon	25	[5]4	17	(3 5)	9,919	[5]557	3,571	(***)	(***)	(***)	(***)	(***)	(***)	(***)
62	California	3	[5]2	19	[5]15	37,667	[5]2,460	14,125	(***)	(***)	(***)	(***)	(***)	(***)	(***)

See footnotes at end of table.

Table 8.—BERRIES AND OTHER SMALL FRUITS[1]—FARMS REPORTING, ACREAGE, AND QUANTITY HARVESTED, 1949, 1944, AND 1939; AND VALUE, 1949; WITH HISTORICAL DATA FOR STRAWBERRIES; BY DIVISIONS AND STATES—Continued

	Region, division, and State	Boysenberries, loganberries, and youngberries						Cranberries						
		Farms reporting, 1949	Acreage		Quantity harvested (quarts)		Value, 1949 (dollars)	Farms reporting		Acreage		Quantity harvested (pounds)		Value, 1949 (dollars)
			1949	1939	1949	1939		1949	1939	1949	1939	1949	1939	
1	**United States**	5,911	12,407	8,389	25,585,532	15,155,041	3,201,624	1,120	1,617	22,185	18,489	71,401,168	57,340,070	6,478,008
2	The North	88	54	70	49,012	53,453	15,995	802	1,453	21,197	18,058	66,038,732	55,775,635	6,035,403
3	The South	1,469	2,346	1,108	3,588,237	832,529	482,807	2	1	2	(3)	250	16	50
4	The West	4,354	10,007	7,211	21,948,283	14,269,059	2,702,822	316	163	986	431	5,362,186	1,564,419	442,555
	Geographic Divisions:													
5	New England	5	(3)	1	525	826	213	559	1,067	11,142	10,792	44,801,754	39,830,872	3,500,894
6	Middle Atlantic	14	10	13	6,976	8,614	2,537	94	170	6,672	5,030	5,793,208	6,413,424	554,449
7	East North Central	34	23	32	17,103	21,764	5,484	146	163	3,366	2,202	15,436,640	9,501,436	1,978,991
8	West North Central	35	21	24	24,408	22,249	7,761	3	53	17	34	7,130	29,903	1,069
9	South Atlantic	27	11	75	6,359	58,147	1,727	2	1	2	(3)	250	16	50
10	East South Central	103	115	62	149,642	51,539	31,279	.....	.....	.....	.....	.....	.....	.....
11	West South Central	1,339	2,220	971	3,432,236	722,843	449,801	.....	.....	.....	.....	.....	.....	.....
12	Mountain	60	19	91	12,090	93,491	5,837	.....	.....	.....	.....	.....	.....	.....
13	Pacific	4,294	9,988	7,120	21,936,193	14,175,568	2,696,985	316	163	986	431	5,362,186	1,564,419	442,555
	New England:													
14	Maine	.....	.....	(3)	.....	7	.....	7	43	5	62	542	39,375	108
15	New Hampshire	.....	.....	.....	.....	.....	.....	5	11	2	11	177	1,929	35
16	Vermont	1	(3)	(3)	200	32	80	.....	.....	.....	.....	.....	.....	.....
17	Massachusetts	4	(3)	(3)	325	380	133	540	996	11,035	10,680	44,577,000	39,741,974	3,477,006
18	Rhode Island	.....	.....	.....	.....	.....	.....	3	7	77	19	200,135	4,482	20,014
19	Connecticut	.....	.....	1	.....	407	.....	4	10	23	20	23,900	43,112	3,731
	Middle Atlantic:													
20	New York	4	(3)	3	543	2,110	169	1	13	50	111	163,800	176,454	19,656
21	New Jersey	2	5	5	2,050	3,549	615	93	150	6,622	4,919	5,629,408	6,236,592	534,793
22	Pennsylvania	8	5	5	4,383	2,955	1,753	.....	7	.....	(3)	.....	378	.....
	East North Central:													
23	Ohio	8	2	8	1,765	5,431	706	.....	.....	.....	.....	.....	.....	.....
24	Indiana	5	1	4	511	4,230	204	.....	.....	.....	.....	.....	.....	.....
25	Illinois	5	1	12	1,189	7,086	357	.....	.....	.....	.....	.....	.....	.....
26	Michigan	11	18	8	12,376	4,995	3,712	25	42	217	223	107,165	35,429	32,149
27	Wisconsin	5	1	(3)	1,262	22	505	121	121	3,149	1,979	15,329,475	9,466,007	1,946,842
	West North Central:													
28	Minnesota	1	(3)	(3)	50	307	20	3	50	17	34	7,130	29,798	1,069
29	Iowa	2	1	1	92	1,010	28	.....	3	.....	(3)	.....	105	.....
30	Missouri	7	2	21	1,860	18,582	744	.....	.....	.....	.....	.....	.....	.....
31	North Dakota	1	1	.....	10	.....	5	.....	.....	.....	.....	.....	.....	.....
32	South Dakota	.....	.....	(3)	.....	3	.....	.....	.....	.....	.....	.....	.....	.....
33	Nebraska	2	1	(3)	107	295	54	.....	.....	.....	.....	.....	.....	.....
34	Kansas	22	16	2	22,289	2,052	6,910	.....	.....	.....	.....	.....	.....	.....
	South Atlantic:													
35	Delaware	.....	.....	.....	.....	.....	.....	.....	.....	.....	.....	.....	.....	.....
36	Maryland	4	1	1	160	1,632	57	.....	.....	.....	.....	.....	.....	.....
37	District of Columbia	.....	.....	(3)	.....	60	.....	.....	.....	.....	.....	.....	.....	.....
38	Virginia	3	3	14	1,220	9,075	342	.....	1	.....	(3)	.....	16	.....
39	West Virginia	4	1	(3)	152	40	46	.....	.....	.....	.....	.....	.....	.....
40	North Carolina	8	1	8	613	5,110	184	2	.....	2	.....	250	.....	50
41	South Carolina	1	(3)	6	50	4,045	15	.....	.....	.....	.....	.....	.....	.....
42	Georgia	5	5	41	3,964	31,367	1,031	.....	.....	.....	.....	.....	.....	.....
43	Florida	2	(3)	5	200	6,818	52	.....	.....	.....	.....	.....	.....	.....
	East South Central:													
44	Kentucky	6	8	4	10,044	2,291	2,511	.....	.....	.....	.....	.....	.....	.....
45	Tennessee	35	31	36	22,045	20,940	6,615	.....	.....	.....	.....	.....	.....	.....
46	Alabama	42	63	5	100,595	6,576	20,119	.....	.....	.....	.....	.....	.....	.....
47	Mississippi	20	13	17	16,958	21,732	2,034	.....	.....	.....	.....	.....	.....	.....
	West South Central:													
48	Arkansas	1,080	1,870	617	3,131,504	472,970	375,780	.....	.....	.....	.....	.....	.....	.....
49	Louisiana	1	(3)	11	800	8,175	160	.....	.....	.....	.....	.....	.....	.....
50	Oklahoma	225	309	242	277,478	158,600	69,370	.....	.....	.....	.....	.....	.....	.....
51	Texas	33	41	101	22,454	83,098	4,491	.....	.....	.....	.....	.....	.....	.....
	Mountain:													
52	Montana	.....	.....	3	.....	1,381	.....	.....	.....	.....	.....	.....	.....	.....
53	Idaho	30	9	67	4,926	76,227	1,970	.....	.....	.....	.....	.....	.....	.....
54	Wyoming	.....	.....	.....	.....	.....	.....	.....	.....	.....	.....	.....	.....	.....
55	Colorado	3	2	3	388	2,120	194	.....	.....	.....	.....	.....	.....	.....
56	New Mexico	4	2	(3)	219	14	66	.....	.....	.....	.....	.....	.....	.....
57	Arizona	2	1	4	231	2,866	128	.....	.....	.....	.....	.....	.....	.....
58	Utah	19	5	14	6,202	10,868	3,411	.....	.....	.....	.....	.....	.....	.....
59	Nevada	2	(3)	(3)	124	15	68	.....	.....	.....	.....	.....	.....	.....
	Pacific:													
60	Washington	447	455	1,026	598,195	1,596,489	72,486	227	118	658	297	4,004,284	1,022,187	320,344
61	Oregon	2,122	5,221	4,341	9,117,657	8,521,480	974,753	89	44	328	131	1,357,902	540,832	122,211
62	California	1,725	4,312	1,753	12,220,341	4,057,599	1,649,746	.....	1	.....	3	.....	1,400	.....

See footnotes at end of table.

Table 8.—BERRIES AND OTHER SMALL FRUITS[1]—FARMS REPORTING, ACREAGE, AND QUANTITY HARVESTED, 1949, 1944, AND 1939; AND VALUE, 1949; WITH HISTORICAL DATA FOR STRAWBERRIES; BY DIVISIONS AND STATES—Continued

	Region, division, and State	Currants							Gooseberries						
		Farms reporting		Acreage		Quantity harvested (quarts)		Value, 1949 (dollars)	Farms reporting		Acreage		Quantity harvested (quarts)		Value, 1949 (dollars)
		1949	1939	1949	1939	1949	1939		1949	1939	1949	1939	1949	1939	
1	**United States**	1,596	4,685	2,440	2,300	3,458,557	3,247,861	561,040	381	4,234	513	926	559,430	1,113,860	77,287
2	The North	1,324	3,426	1,944	1,860	2,449,181	2,419,925	445,674	220	2,886	121	334	113,988	279,612	24,709
3	The South	13	197	1	11	4,235	10,063	1,348	16	361	6	19	3,091	15,141	799
4	The West	259	1,062	495	429	1,005,141	817,873	114,018	145	987	386	573	442,351	819,107	51,779
	Geographic Divisions:														
5	New England	44	175	11	31	9,319	20,864	2,754	2	42	(3)	1	820	1,993	303
6	Middle Atlantic	746	1,278	1,442	1,291	1,843,222	1,818,792	313,217	27	207	29	44	43,967	66,060	9,697
7	East North Central	503	1,434	484	484	593,414	540,792	128,781	88	1,169	77	186	62,146	148,208	13,021
8	West North Central	31	539	7	54	3,226	39,477	922	103	1,468	15	103	7,055	63,351	1,688
9	South Atlantic	13	123	1	5	4,235	7,002	1,348	6	104	4	5	1,852	4,584	501
10	East South Central	.....	15	.....	(3)	.....	254	.....	8	186	2	10	1,104	8,358	264
11	West South Central	.....	59	.....	6	.....	2,807	.....	2	71	(3)	4	135	2,199	34
12	Mountain	111	642	24	92	28,732	92,752	10,584	37	438	22	34	21,675	47,634	6,520
13	Pacific	148	420	471	337	976,409	725,121	103,434	108	549	364	539	420,676	771,473	45,259
	New England:														
14	Maine	.....	15	.....	1	.....	850	.....	1	8	(3)	(3)	20	804	7
15	New Hampshire	5	9	1	3	995	1,638	348	.....	1	.....	(3)	.....	5	.....
16	Vermont	2	54	(3)	2	172	2,269	53	.....	11	.....	(3)	.....	276	.....
17	Massachusetts	15	36	3	4	2,158	5,005	734	1	5	(3)	(3)	800	103	296
18	Rhode Island	.....	5	.....	7	.....	1,250	.....	.....	.....	.....	.....	.....	.....	.....
19	Connecticut	22	56	7	14	5,994	9,852	1,619	.....	17	.....	1	.....	805	.....
	Middle Atlantic:														
20	New York	607	944	1,340	1,209	1,729,483	1,720,645	276,717	16	116	26	40	42,731	62,766	9,401
21	New Jersey	18	52	11	11	14,765	6,316	3,839	5	20	3	1	1,102	366	243
22	Pennsylvania	121	282	91	71	98,974	91,831	32,661	6	71	(3)	3	134	2,928	53
	East North Central:														
23	Ohio	79	313	19	106	20,081	110,400	6,427	10	186	1	15	2,220	12,987	667
24	Indiana	11	75	2	6	1,790	5,510	537	7	284	1	15	1,563	12,244	438
25	Illinois	12	103	1	9	2,042	8,110	613	21	409	2	16	1,202	14,382	301
26	Michigan	314	484	450	325	554,841	385,892	116,515	43	170	73	136	55,503	103,885	11,101
27	Wisconsin	87	459	12	38	14,660	30,880	4,689	7	120	(3)	4	1,658	4,710	514
	West North Central:														
28	Minnesota	.....	298	.....	42	.....	28,103	.....	10	241	1	11	680	8,137	205
29	Iowa	17	94	3	4	1,132	3,818	284	15	276	(3)	13	568	10,084	148
30	Missouri	.....	12	.....	(3)	.....	280	.....	54	776	9	69	4,175	37,240	920
31	North Dakota	3	71	(3)	4	50	3,107	15	13	69	4	4	609	2,802	153
32	South Dakota	4	12	1	(3)	640	268	192	3	27	1	1	607	1,081	151
33	Nebraska	6	15	3	2	1,284	2,157	400	5	34	(3)	2	117	1,180	36
34	Kansas	1	37	(3)	2	120	1,744	31	3	45	(3)	3	299	2,827	75
	South Atlantic:														
35	Delaware	.....	4	.....	(3)	.....	265	.....	.....	2	.....	(3)	.....	114	.....
36	Maryland	5	23	(3)	3	375	3,538	112	1	9	(3)	(3)	240	531	96
37	District of Columbia	.....	.....	.....	.....	.....	.....	.....	.....	.....	.....	.....	.....	.....	.....
38	Virginia	.....	34	.....	1	.....	1,318	.....	4	39	4	(3)	1,564	1,100	391
39	West Virginia	7	22	1	(3)	3,844	445	1,231	1	45	(3)	5	48	2,538	14
40	North Carolina	1	19	(3)	(3)	16	386	5	.....	6	.....	(3)	.....	176	.....
41	South Carolina	.....	6	.....	(3)	.....	227	.....	.....	.....	.....	.....	.....	.....	.....
42	Georgia	.....	15	.....	1	.....	823	.....	.....	3	.....	(3)	.....	125	.....
43	Florida	.....	.....	.....	.....	.....	.....	.....	.....	.....	.....	.....	.....	.....	.....
	East South Central:														
44	Kentucky	.....	6	.....	(3)	.....	85	.....	2	134	(3)	8	180	5,743	37
45	Tennessee	.....	3	.....	(3)	.....	33	.....	5	49	(3)	2	724	2,176	185
46	Alabama	.....	3	.....	(3)	.....	108	.....	1	2	2	(3)	200	419	42
47	Mississippi	.....	3	.....	(3)	.....	28	.....	.....	1	.....	(3)	.....	20	.....
	West South Central:														
48	Arkansas	.....	6	.....	(3)	.....	157	.....	1	58	(3)	4	60	1,901	15
49	Louisiana	.....	.....	.....	.....	.....	.....	.....	.....	.....	.....	.....	.....	.....	.....
50	Oklahoma	.....	35	.....	5	.....	1,407	.....	1	6	(3)	(3)	75	75	19
51	Texas	.....	18	.....	1	.....	1,243	.....	.....	7	.....	(3)	.....	223	.....
	Mountain:														
52	Montana	15	136	2	13	9,231	11,356	2,586	4	58	1	2	497	2,027	168
53	Idaho	21	158	3	13	3,166	16,865	1,109	4	170	(3)	10	646	8,675	194
54	Wyoming	7	57	2	8	1,120	5,789	504	4	26	2	2	290	2,011	87
55	Colorado	20	83	5	15	2,967	11,437	1,485	12	66	16	5	7,954	4,383	2,385
56	New Mexico	.....	29	.....	5	.....	1,873	.....	.....	34	.....	2	.....	1,271	.....
57	Arizona	.....	10	.....	3	.....	1,570	.....	.....	4	.....	(3)	.....	250	.....
58	Utah	47	130	12	32	12,220	41,861	4,886	13	52	3	13	12,288	28,069	3,686
59	Nevada	1	39	(3)	3	28	2,001	14	.....	28	.....	(3)	.....	948	.....
	Pacific:														
60	Washington	83	218	335	187	678,249	401,833	60,283	25	190	42	142	61,342	344,707	7,362
61	Oregon	34	150	18	25	34,919	32,853	3,666	79	329	319	382	357,121	400,274	37,499
62	California	31	52	118	125	263,241	290,435	39,485	4	30	3	15	2,213	26,492	398

See footnotes at end of table.

Table 8.—BERRIES AND OTHER SMALL FRUITS[1]—FARMS REPORTING, ACREAGE, AND QUANTITY HARVESTED, 1949, 1944, AND 1939; AND VALUE, 1949; WITH HISTORICAL DATA FOR STRAWBERRIES, BY DIVISIONS AND STATES—Continued

	Region, division, and State	Raspberries (tame)										All other berries, 1949			
		Farms reporting			Acreage			Quantity harvested (quarts)			Value, 1949 (dollars)	Farms reporting	Acreage	Quantity harvested (quarts)	Value (dollars)
		1949	1944	1939	1949	1944	1939	1949	1944	1939					
1	United States	32,595	[2]75,413	123,933	34,039	[2]43,634	59,049	39,741,945	[2]33,820,616	58,122,812	11,309,762	190	110	36,024	10,553
2	The North	23,109	56,800	99,124	20,911	31,973	43,871	15,980,257	18,221,641	37,381,261	5,426,701	98	68	14,767	5,033
3	The South	1,594	[2]5,742	9,210	879	[2]2,133	3,646	680,799	[2]1,561,916	2,918,804	239,862	68	31	14,457	3,853
4	The West	7,892	[2]12,871	15,599	12,249	[2]9,528	11,532	23,080,889	[2]14,037,059	17,822,747	5,643,199	24	11	6,800	1,667
	Geographic Divisions:														
5	New England	1,490	4,225	5,409	441	1,088	1,450	331,609	574,582	1,032,627	170,205	6	1	620	171
6	Middle Atlantic	5,027	11,981	18,512	6,257	11,520	13,215	4,851,414	7,972,511	12,789,457	1,697,764	8	16	2,279	840
7	East North Central	12,975	27,376	50,218	12,763	16,130	22,986	9,437,116	7,945,953	18,299,700	2,985,317	15	44	7,115	2,453
8	West North Central	3,617	13,218	24,985	1,450	3,235	6,220	1,360,118	1,728,595	5,259,477	573,415	69	7	4,753	1,569
9	South Atlantic	1,345	[2]4,963	6,917	714	[2]1,815	2,585	579,438	[2]1,363,497	2,056,922	209,382	32	15	5,992	1,424
10	East South Central	191	779	1,683	121	318	680	78,557	198,419	564,087	24,268	33	13	7,470	2,180
11	West South Central	58	(***)	610	44	(***)	381	22,804	(***)	297,795	6,212	3	3	995	249
12	Mountain	2,167	[2]5,451	6,656	925	[2]1,876	2,173	1,072,070	[2]2,001,875	2,550,492	455,237	8	2	1,317	361
13	Pacific	5,725	[2]7,420	8,943	11,324	[2]7,652	9,359	22,008,819	[2]12,035,184	15,272,255	5,187,962	16	9	5,483	1,306
	New England:														
14	Maine	468	1,565	1,783	144	391	505	110,376	207,477	395,715	52,991	1	([3])	100	.....
15	New Hampshire	243	704	704	55	145	165	37,278	67,270	90,053	20,132	2	1	305	107
16	Vermont	229	649	1,363	60	159	284	42,740	89,941	238,827	21,369	3	([3])	215	64
17	Massachusetts	356	575	979	112	213	300	92,656	92,842	184,884	49,107	.....	.....	.....	.....
18	Rhode Island	25	71	64	13	26	21	10,071	28,829	8,829	5,438	.....	.....	.....	.....
19	Connecticut	169	661	516	57	154	175	38,488	88,223	114,319	21,168	.....	.....	.....	.....
	Middle Atlantic:														
20	New York	2,325	6,247	9,112	4,574	7,914	8,426	3,507,679	5,304,211	8,991,573	1,153,185	2	1	850	340
21	New Jersey	654	827	1,096	714	1,132	1,616	639,822	985,477	924,168	282,204	2	13	720	288
22	Pennsylvania	2,048	4,907	8,304	969	2,474	3,173	703,913	1,682,823	2,873,716	262,375	4	2	709	212
	East North Central:														
23	Ohio	2,115	3,170	8,200	1,357	2,001	3,703	1,029,366	1,195,326	3,432,048	419,860	2	1	550	220
24	Indiana	1,208	1,815	5,317	453	689	1,561	343,362	328,979	1,168,975	132,770	2	4	2,561	1,024
25	Illinois	1,456	4,187	8,990	418	828	1,584	389,797	408,869	1,129,412	171,604	.....	.....	.....	.....
26	Michigan	6,059	9,614	16,409	9,899	11,279	14,018	7,149,405	5,280,299	11,029,492	2,045,571	9	39	3,918	1,175
27	Wisconsin	2,137	8,590	11,302	636	1,333	2,120	525,186	732,480	1,539,773	215,512	2	([3])	86	34
	West North Central:														
28	Minnesota	1,679	4,534	10,275	781	1,437	3,348	899,188	866,839	3,023,513	392,946	5	2	1,260	399
29	Iowa	1,044	5,032	10,594	305	712	1,433	195,355	293,432	926,904	84,319	16	([3])	973	306
30	Missouri	407	1,928	3,064	187	528	859	159,839	290,389	894,155	55,943	38	4	1,861	654
31	North Dakota	85	271	90	19	40	20	15,539	23,776	11,316	6,989	5	1	190	57
32	South Dakota	35	104	42	12	38	7	8,850	17,701	7,806	3,981	.....	.....	.....	.....
33	Nebraska	117	351	335	47	85	137	27,416	30,546	73,308	10,968	2	([3])	226	68
34	Kansas	250	998	585	99	395	416	53,931	205,912	322,475	18,269	3	([3])	243	85
	South Atlantic:														
35	Delaware	10	32	30	2	7	14	556	3,762	6,639	211	4	1	1,972	493
36	Maryland	346	796	1,034	370	713	913	394,051	790,807	1,061,292	139,474	.....	.....	.....	.....
37	District of Columbia	1	1	.....	([3])	([3])	.....	5	180	.....	2	.....	.....	.....	.....
38	Virginia	217	999	1,554	63	217	398	45,315	114,244	267,168	14,571	19	7	2,682	531
39	West Virginia	672	2,379	3,346	247	681	1,069	120,544	377,837	582,251	49,754	.....	.....	.....	.....
40	North Carolina	88	467	777	22	107	162	11,106	54,873	124,053	3,222	5	7	1,200	360
41	South Carolina	2	44	51	([3])	14	7	192	9,793	3,182	58	2	([3])	108	32
42	Georgia	8	245	123	5	76	22	5,269	12,001	12,280	1,370	2	([3])	30	8
43	Florida	1	(***)	2	5	(***)	([3])	2,400	(***)	57	720	.....	.....	.....	.....
	East South Central:														
44	Kentucky	96	393	852	34	152	329	29,371	95,637	266,213	9,104	.....	.....	.....	.....
45	Tennessee	78	275	683	67	136	317	30,608	86,787	246,256	10,703	10	3	1,277	382
46	Alabama	14	82	108	20	18	34	18,470	7,747	49,933	4,433	14	8	5,601	1,680
47	Mississippi	3	29	40	([3])	12	([3])	108	8,248	1,685	28	9	2	592	118
	West South Central:														
48	Arkansas	42	(***)	417	30	(***)	324	17,089	(***)	247,177	4,785	3	3	995	249
49	Louisiana	.....	(***)	10	.....	(***)	6	.....	(***)	7,958	.....	.....	.....	.....	.....
50	Oklahoma	11	(***)	114	5	(***)	20	1,115	(***)	9,284	277	.....	.....	.....	.....
51	Texas	5	(***)	69	9	(***)	31	4,600	(***)	33,376	1,150	.....	.....	.....	.....
	Mountain:														
52	Montana	334	805	969	131	218	242	182,914	300,936	335,184	69,510	.....	.....	.....	.....
53	Idaho	691	1,733	3,104	252	426	635	282,164	500,235	812,711	92,074	.....	.....	.....	.....
54	Wyoming	40	177	178	5	46	45	6,212	33,503	43,188	3,107	.....	.....	.....	.....
55	Colorado	347	1,015	1,101	178	521	618	133,723	385,988	506,971	67,425	5	([3])	664	166
56	New Mexico	15	(***)	111	14	(***)	18	10,912	(***)	9,791	4,146	.....	.....	.....	.....
57	Arizona	.....	(***)	7	.....	(***)	1	.....	(***)	657	.....	.....	.....	.....	.....
58	Utah	729	1,700	1,147	343	661	611	454,833	777,367	838,185	218,319	3	2	653	195
59	Nevada	11	21	39	2	4	3	1,312	3,846	3,805	656	.....	.....	.....	.....
	Pacific:														
60	Washington	3,082	4,765	4,566	4,606	3,278	3,690	12,838,073	7,516,999	7,007,899	2,709,468	6	6	2,543	572
61	Oregon	2,509	2,655	3,612	6,462	4,374	4,837	8,123,015	4,518,185	6,187,813	1,959,866	10	3	2,940	734
62	California	134	(***)	765	256	(***)	832	1,047,731	(***)	2,076,543	518,628	.....	.....	.....	.....

*** Not available; separate inquiry not on questionnaire for all States. See text. [1]Data for 1949 include acreage harvested for sale only; other years represent all acreage harvested. [2]Totals for States for which data are available. See text. [3]Reported in small fractions. [4]Figures for 1899 include Indian Territory. [5]Enumerated as blueberries. Separate inquiry not carried for tame and wild. Instructions provided for exclusion of wild berries.

Table 9.—LAND IN FRUIT ORCHARDS, VINEYARDS, AND PLANTED NUT TREES—FARMS REPORTING AND ACREAGE,

	Region, division, and State	Farms reporting 1950[1]						
		Total	By number of acres					
			Under 0.5 acre	0.5 to 0.9 acre	1.0 to 2.4 acres	2.5 to 4.9 acres	5.0 to 9.9 acres	10.0 to 19.9 acres
1	**United States**	2,221,381	1,621,939	107,355	282,423	62,690	54,853	43,530
2	The North	914,097	718,997	38,440	94,620	22,321	16,899	11,276
3	The South	1,080,859	786,941	59,989	163,060	24,921	18,556	12,777
4	The West	226,425	116,001	8,926	24,743	15,448	19,398	19,477
	Geographic Divisions:							
5	New England	36,305	24,990	1,416	5,193	1,610	1,339	870
6	Middle Atlantic	127,767	73,921	5,436	24,891	7,946	6,406	4,431
7	East North Central	381,514	295,808	18,116	40,609	9,414	7,194	5,070
8	West North Central	368,511	324,278	13,472	23,927	3,351	1,960	905
9	South Atlantic	418,259	290,923	21,985	68,108	12,224	9,374	6,906
10	East South Central	390,348	289,799	26,963	60,714	5,946	3,478	1,808
11	West South Central	272,252	206,219	11,041	34,238	6,751	5,704	4,063
12	Mountain	58,360	41,479	2,840	6,538	2,621	2,354	1,552
13	Pacific	168,065	74,522	6,086	18,205	12,827	17,044	17,925
	New England:							
14	Maine	11,298	8,152	474	1,659	396	292	177
15	New Hampshire	4,626	3,214	136	632	215	174	118
16	Vermont	5,334	4,300	219	478	119	79	59
17	Massachusetts	8,093	4,741	321	1,330	516	509	346
18	Rhode Island	813	502	32	124	54	33	36
19	Connecticut	6,141	4,081	234	970	310	252	134
	Middle Atlantic:							
20	New York	47,523	26,273	1,478	7,244	3,121	3,487	2,895
21	New Jersey	7,019	4,047	253	1,043	448	455	348
22	Pennsylvania	73,225	43,601	3,705	16,604	4,377	2,464	1,188
	East North Central:							
23	Ohio	81,607	59,776	3,390	11,163	2,976	2,072	1,231
24	Indiana	55,793	45,713	2,329	5,379	974	652	404
25	Illinois	84,593	72,523	2,903	6,139	1,051	719	558
26	Michigan	72,577	43,658	4,205	12,124	3,702	3,247	2,617
27	Wisconsin	86,944	74,138	5,289	5,804	711	504	260
	West North Central:							
28	Minnesota	66,604	61,873	1,901	2,141	361	219	59
29	Iowa	106,513	96,038	3,564	5,612	729	375	131
30	Missouri	101,891	83,433	4,724	10,750	1,375	825	444
31	North Dakota	6,291	5,539	225	359	93	48	22
32	South Dakota	12,565	11,131	442	702	162	87	29
33	Nebraska	31,646	28,308	1,204	1,698	208	139	62
34	Kansas	43,001	37,956	1,412	2,665	423	267	158
	South Atlantic:							
35	Delaware	1,516	1,139	60	150	45	43	30
36	Maryland	12,288	9,144	539	1,698	370	253	126
37	District of Columbia	6	4	.....	.....	1	.....	1
38	Virginia	73,799	50,956	3,619	14,109	2,103	1,242	769
39	West Virginia	48,616	27,335	3,157	14,220	2,259	968	320
40	North Carolina	119,996	94,861	7,023	15,050	1,480	765	435
41	South Carolina	37,726	28,724	1,727	4,279	718	734	706
42	Georgia	89,747	62,059	4,955	14,486	2,673	2,245	1,467
43	Florida	34,565	16,701	905	4,116	2,575	3,124	3,052
	East South Central:							
44	Kentucky	105,896	79,272	7,039	17,486	1,283	493	193
45	Tennessee	108,728	81,214	8,796	16,670	1,277	473	187
46	Alabama	99,671	72,732	6,099	15,795	2,054	1,484	791
47	Mississippi	76,053	56,581	5,029	10,763	1,332	1,028	637
	West South Central:							
48	Arkansas	54,312	38,950	3,079	8,742	1,329	993	604
49	Louisiana	39,792	33,600	970	3,318	699	541	301
50	Oklahoma	57,007	41,131	2,870	8,895	1,605	1,265	742
51	Texas	121,141	92,538	4,122	13,283	3,118	2,905	2,416
	Mountain:							
52	Montana	6,281	5,169	268	508	158	104	54
53	Idaho	14,119	11,787	469	955	257	293	180
54	Wyoming	2,379	2,117	71	144	23	15	8
55	Colorado	12,505	8,434	398	1,403	732	727	513
56	New Mexico	9,235	5,457	899	1,732	462	346	238
57	Arizona	4,189	2,588	178	427	264	297	223
58	Utah	8,340	4,944	486	1,188	682	544	330
59	Nevada	1,312	983	71	181	43	28	6
	Pacific:							
60	Washington	42,338	27,926	2,169	4,518	1,845	2,377	2,017
61	Oregon	39,163	23,457	1,977	5,883	2,238	2,166	1,788
62	California	86,564	23,139	1,940	7,804	8,744	12,501	14,120

[1] 1950 figures for farms reporting not fully comparable with those for 1945 and 1940. See text.
[2] For 1950, does not include acres for farms reporting less than 1/2 acre. See text.
[3] 0.05 percent or less.

1950, 1945, AND 1940; WITH FARMS REPORTING CLASSIFIED BY NUMBER OF ACRES, 1950; BY DIVISIONS AND STATES

Farms reporting—Continued							Acreage				
1950[1]—Continued					1945	1940	1950		1945	1940	
By number of acres—Continued			Percent of all farms reporting—								
20.0 to 49.9 acres	50.0 to 99.9 acres	100 acres and over	Any land in orchards and vineyards	0.5 acres or over in orchards and vineyards			Total[2]	Percent of total cropland harvested			
32,591	10,120	5,880	41.3	11.1	1,219,678	1,230,485	4,716,337	1.4	5,000,556	5,044,931	1
8,164	2,345	1,035	40.3	8.6	436,638	427,852	1,048,500	0.5	1,297,991	1,347,637	2
9,058	3,058	2,499	40.7	11.1	640,412	657,214	1,835,052	1.9	1,839,684	1,927,075	3
15,369	4,717	2,346	49.0	23.9	142,628	145,419	1,832,785	4.6	1,862,881	1,770,219	4
655	140	92	35.2	11.0	25,421	21,114	76,642	2.7	92,752	85,881	5
3,270	989	477	43.1	18.1	92,240	111,321	408,598	3.3	513,501	512,504	6
3,777	1,112	414	43.1	9.7	212,431	195,214	461,930	0.8	569,749	590,832	7
462	104	52	37.5	4.5	106,546	100,203	101,330	0.1	121,989	158,420	8
5,124	1,938	1,677	43.6	13.3	240,113	266,235	1,062,161	4.2	1,099,617	1,087,293	9
1,114	300	226	42.8	11.0	266,967	256,693	296,620	1.3	340,989	415,397	10
2,820	820	596	34.9	8.5	133,332	134,286	476,271	1.0	399,078	424,385	11
768	131	77	30.0	8.7	25,266	23,710	106,146	0.4	110,551	101,357	12
14,601	4,586	2,269	63.0	35.1	117,362	121,709	1,726,639	11.2	1,752,330	1,668,862	13
121	19	8	37.2	10.4	6,149	5,125	13,743	1.5	14,610	13,460	14
99	26	12	34.5	10.5	2,928	1,906	11,563	4.0	12,961	10,162	15
49	16	15	28.0	5.4	861	1,673	7,911	0.9	6,966	7,508	16
249	48	33	36.4	15.1	6,360	6,881	26,190	7.0	34,952	33,528	17
20	9	3	31.3	12.0	1,024	795	2,653	6.7	4,962	3,724	18
117	22	21	39.3	13.2	8,099	4,734	14,582	4.7	18,301	17,499	19
2,122	648	255	38.0	17.0	34,008	39,439	226,334	3.9	280,309	287,622	20
339	83	53	28.3	12.0	4,816	4,758	33,785	4.3	41,499	37,375	21
859	258	169	49.9	20.2	53,416	67,094	148,479	2.6	191,693	187,507	22
739	191	69	40.9	11.0	50,422	52,688	100,507	1.0	136,220	152,590	23
248	58	36	33.5	6.0	28,811	27,585	37,787	0.3	48,570	53,495	24
449	172	79	43.3	6.2	15,306	26,258	63,639	0.3	75,834	99,340	25
2,186	631	207	46.6	18.6	58,943	53,431	226,298	2.9	266,427	248,667	26
155	60	23	51.6	7.6	58,949	35,252	33,699	0.3	42,698	36,740	27
39	8	3	37.2	2.6	10,345	11,754	9,518	(3)	7,286	8,318	28
53	7	4	52.4	5.2	12,237	23,348	18,509	0.1	12,053	23,239	29
247	61	32	44.3	8.0	64,519	49,354	47,698	0.4	78,724	89,159	30
4	.....	1	9.6	1.1	507	241	1,691	(3)	442	174	31
12	.....	.....	18.9	2.2	541	810	2,959	(3)	648	862	32
19	7	1	29.5	3.1	8,779	5,979	6,366	(3)	6,602	10,422	33
88	21	11	32.7	3.8	9,618	8,717	14,589	0.1	16,234	26,246	34
20	15	14	20.4	5.1	752	1,157	5,892	1.5	11,108	14,640	35
91	33	34	34.0	8.7	3,943	5,539	23,427	1.5	25,923	27,950	36
.....	.....	.....	21.4	7.1	4	6	14	5.3	8	41	37
565	240	196	48.9	15.1	68,555	58,289	122,509	3.7	171,332	170,136	38
182	66	109	59.7	26.1	44,272	51,430	73,076	6.0	104,587	117,863	39
261	66	55	41.6	8.7	55,563	55,804	59,790	1.0	83,082	92,703	40
570	190	78	27.1	6.5	17,814	15,655	64,630	1.6	56,682	48,927	41
1,037	436	389	45.3	14.0	29,547	56,940	214,154	3.0	243,420	241,923	42
2,398	892	802	60.7	31.4	19,663	21,415	498,669	28.9	403,475	373,110	43
109	17	4	48.5	12.2	107,713	88,545	39,898	0.8	80,703	90,222	44
82	21	8	46.9	11.9	79,108	86,432	39,278	0.7	65,755	88,114	45
518	132	66	47.1	12.7	48,289	51,884	87,264	1.5	87,648	82,863	46
405	130	148	30.3	7.7	31,857	29,832	130,180	2.1	106,883	154,198	47
431	122	62	29.8	8.4	36,287	41,216	64,060	1.1	80,091	108,556	48
189	79	95	32.0	5.0	8,877	12,164	62,451	2.0	51,417	48,756	49
369	79	51	40.1	11.2	26,040	18,591	60,394	0.5	51,888	44,772	50
1,831	540	388	36.5	8.6	62,128	62,315	289,366	1.0	215,682	222,301	51
17	1	2	17.9	3.2	1,088	1,543	3,468	(3)	2,931	4,599	52
128	37	13	35.0	5.8	4,533	4,733	16,683	0.5	17,276	17,958	53
.....	.....	1	18.9	2.1	393	258	622	(3)	559	469	54
259	30	9	27.4	8.9	5,356	5,362	27,252	0.4	27,571	24,375	55
83	12	6	39.1	16.0	5,029	4,851	15,250	0.8	16,870	14,203	56
139	34	39	40.2	15.4	2,530	2,735	23,220	2.6	24,635	23,658	57
142	17	7	34.5	14.0	5,525	3,809	18,997	1.5	19,772	15,333	58
.....	.....	.....	42.2	10.6	812	419	654	0.2	937	762	59
1,156	237	93	60.6	20.6	24,286	33,908	125,476	3.0	116,448	125,594	60
1,225	313	116	65.5	26.3	22,860	21,311	130,506	4.1	132,917	128,257	61
12,220	4,036	2,060	63.1	46.2	70,216	66,490	1,470,657	18.5	1,502,965	1,415,011	62

Table 10.—APPLES—FARMS REPORTING AND NUMBER OF TREES, 1950, 1945, AND 1940; QUANTITY HARVESTED, 1949, 1944, AND 1939; AND VALUE, 1949; BY DIVISIONS AND STATES

	Region, division, and State	Farms reporting[1]			Number of trees			
					1950			
		1950	1945	1940	All ages	Not of bearing age	Of bearing age	All ages, 1945
1	**United States**	1,556,722	1,840,468	1,813,907	50,586,262	11,088,761	39,497,501	65,775,697
2	The North	732,894	837,044	843,503	26,175,204	5,359,988	20,815,216	35,024,742
3	The South	696,482	873,272	851,800	16,429,214	4,150,608	12,278,606	22,319,540
4	The West	127,346	130,152	118,604	7,981,844	1,578,165	6,403,679	8,431,415
	Geographic Divisions:							
5	New England	32,483	53,948	44,068	2,597,685	439,553	2,158,132	3,817,159
6	Middle Atlantic	106,476	153,514	172,010	9,352,113	1,690,361	7,661,752	12,975,960
7	East North Central	317,954	371,694	381,611	10,956,533	2,133,422	8,823,111	14,346,753
8	West North Central	275,981	257,888	245,814	3,268,873	1,096,652	2,172,221	3,884,870
9	South Atlantic	288,336	407,157	381,538	10,390,013	2,216,403	8,173,610	14,593,901
10	East South Central	306,616	365,702	352,986	4,479,638	1,397,483	3,082,155	5,630,408
11	West South Central	101,530	100,413	117,276	1,559,563	536,722	1,022,841	2,095,231
12	Mountain	43,019	40,171	34,769	1,855,711	442,571	1,413,140	2,088,318
13	Pacific	84,327	89,981	83,835	6,126,133	1,135,594	4,990,539	6,343,097
	New England:							
14	Maine	10,581	14,803	12,045	575,191	125,444	449,747	758,051
15	New Hampshire	4,088	7,138	5,471	378,828	51,839	326,989	494,855
16	Vermont	4,882	5,275	6,095	291,301	40,834	250,467	382,683
17	Massachusetts	6,928	13,728	12,036	849,439	123,594	725,845	1,415,571
18	Rhode Island	714	1,572	1,044	72,478	11,456	61,022	139,934
19	Connecticut	5,290	11,432	7,377	430,448	86,386	344,062	626,065
	Middle Atlantic:							
20	New York	38,025	53,531	61,540	4,975,665	719,195	4,256,470	6,573,889
21	New Jersey	4,861	4,804	5,950	863,258	203,400	659,858	1,115,734
22	Pennsylvania	63,590	95,179	104,520	3,513,190	767,766	2,745,424	5,286,337
	East North Central:							
23	Ohio	66,335	72,432	91,077	2,633,439	459,845	2,173,594	3,699,871
24	Indiana	43,396	57,784	51,238	1,078,353	246,547	831,806	1,496,370
25	Illinois	63,581	62,959	68,783	1,645,386	374,369	1,271,017	2,218,333
26	Michigan	60,986	85,848	85,539	4,034,177	682,793	3,351,384	5,208,917
27	Wisconsin	83,656	92,671	84,974	1,565,178	369,868	1,195,310	1,723,262
	West North Central:							
28	Minnesota	62,175	51,945	41,419	659,301	196,232	463,069	646,266
29	Iowa	90,775	86,324	76,318	828,976	320,629	508,347	828,513
30	Missouri	63,484	74,538	85,356	1,144,657	317,586	827,071	1,751,191
31	North Dakota	3,684	1,598	835	35,728	20,284	15,444	13,368
32	South Dakota	10,190	6,149	3,567	93,849	38,621	55,228	57,874
33	Nebraska	22,688	17,834	16,147	186,790	91,126	95,664	169,897
34	Kansas	22,985	19,500	22,172	319,572	112,174	207,398	417,761
	South Atlantic:							
35	Delaware	902	1,358	1,871	144,097	35,195	108,902	312,961
36	Maryland	9,404	13,527	12,866	642,665	205,054	437,611	855,735
37	District of Columbia	6	7	21	138	64	74	290
38	Virginia	66,334	99,043	83,362	4,129,516	741,884	3,387,632	5,769,784
39	West Virginia	45,329	70,626	63,520	2,334,177	420,923	1,913,254	3,644,609
40	North Carolina	99,109	133,418	135,209	2,152,457	501,249	1,651,208	2,730,369
41	South Carolina	19,447	27,200	27,197	277,963	88,503	189,460	319,630
42	Georgia	47,604	61,978	57,147	708,084	222,973	485,111	960,523
43	Florida	201	(***)	345	916	558	358	(***)
	East South Central:							
44	Kentucky	97,393	115,668	114,529	1,735,312	454,278	1,281,034	2,350,352
45	Tennessee	98,010	115,281	117,453	1,591,611	454,047	1,137,564	1,962,233
46	Alabama	68,599	91,804	80,630	802,764	320,369	482,395	980,967
47	Mississippi	42,614	42,949	40,374	349,951	168,789	181,162	336,856
	West South Central:							
48	Arkansas	38,319	43,236	57,321	837,428	245,292	592,136	1,202,774
49	Louisiana	7,512	8,506	7,826	41,814	24,533	17,281	48,382
50	Oklahoma	29,716	29,819	27,928	443,584	148,711	294,873	643,198
51	Texas	25,983	18,852	24,201	236,737	118,186	118,551	200,877
	Mountain:							
52	Montana	5,528	3,487	3,344	122,780	18,212	104,568	149,251
53	Idaho	10,692	9,457	8,861	325,601	57,395	268,206	377,660
54	Wyoming	2,050	1,532	967	31,788	7,146	24,642	30,431
55	Colorado	8,573	7,811	6,805	564,419	113,675	450,744	611,572
56	New Mexico	7,058	8,419	7,721	461,453	150,566	310,887	512,624
57	Arizona	1,349	1,453	1,800	38,548	7,614	30,934	56,149
58	Utah	6,639	6,925	4,376	292,321	83,789	208,532	326,198
59	Nevada	1,130	1,087	895	18,801	4,174	14,627	24,433
	Pacific:							
60	Washington	35,571	40,312	39,028	3,389,254	697,470	2,691,784	3,276,142
61	Oregon	30,661	29,834	29,006	797,733	134,964	662,769	901,610
62	California	18,095	19,835	15,801	1,939,146	303,160	1,635,986	2,165,345

See footnotes at end of table.

Table 10.—APPLES—FARMS REPORTING AND NUMBER OF TREES, 1950, 1945, AND 1940; QUANTITY HARVESTED, 1949, 1944, AND 1939; AND VALUE, 1949; BY DIVISIONS AND STATES—Continued

	Region, division, and State	Number of trees—Continued			Quantity harvested (bushels)			Value, 1949 (dollars)	
		1940							
		All ages	Not of bearing age	Of bearing age	1949	1944	1939	Total	Average per bushel
1	United States	71,663,067	13,510,959	58,152,108	131,252,817	135,968,320	150,092,940	187,419,629	1.43
2	The North	37,607,454	7,133,327	30,474,127	67,617,766	56,231,150	79,342,161	91,293,237	1.35
3	The South	25,064,691	5,550,177	19,514,514	20,141,978	31,979,062	32,223,064	28,028,843	1.39
4	The West	8,990,922	827,455	8,163,467	43,493,073	47,758,108	38,527,715	68,097,549	1.57
	Geographic Divisions:								
5	New England	3,605,393	701,581	2,903,812	8,217,140	7,750,078	7,632,600	15,130,143	1.84
6	Middle Atlantic	13,084,018	2,208,715	10,875,303	28,186,698	26,911,669	35,583,230	33,254,480	1.18
7	East North Central	15,765,181	3,042,832	12,722,349	26,800,150	19,302,368	30,248,759	34,719,047	1.30
8	West North Central	5,152,862	1,180,199	3,972,663	4,413,778	2,267,035	5,877,572	8,189,567	1.86
9	South Atlantic	15,592,403	2,616,311	12,976,092	15,606,493	27,211,426	25,883,589	20,427,646	1.31
10	East South Central	6,770,160	2,072,850	4,697,310	3,101,735	3,574,155	4,815,518	5,248,842	1.69
11	West South Central	2,702,128	861,016	1,841,112	1,433,750	1,193,481	1,523,957	2,352,355	1.64
12	Mountain	2,123,422	265,417	1,858,005	4,424,673	5,616,443	5,320,102	6,180,986	1.40
13	Pacific	6,867,500	562,038	6,305,462	39,068,400	42,141,665	33,207,613	61,916,563	1.58
	New England:								
14	Maine	662,693	112,304	550,389	1,038,559	1,236,726	984,200	2,171,260	2.09
15	New Hampshire	455,757	89,649	366,108	1,342,460	1,051,366	973,723	2,483,551	1.85
16	Vermont	361,525	72,733	288,792	1,074,519	813,944	898,583	1,880,409	1.75
17	Massachusetts	1,408,872	255,405	1,153,467	2,941,700	3,099,088	3,195,446	5,147,976	1.75
18	Rhode Island	133,573	25,630	107,943	217,320	200,981	216,226	402,041	1.85
19	Connecticut	582,973	145,860	437,113	1,602,582	1,347,973	1,364,422	3,044,906	1.90
	Middle Atlantic:								
20	New York	6,581,561	1,204,430	5,377,131	16,874,911	14,812,448	19,732,173	17,864,767	1.06
21	New Jersey	1,279,546	174,077	1,105,469	2,707,103	2,689,525	3,249,882	5,074,565	1.87
22	Pennsylvania	5,222,911	830,208	4,392,703	8,604,684	9,409,696	12,601,175	10,315,148	1.20
	East North Central:								
23	Ohio	4,350,273	855,883	3,494,390	6,077,968	5,614,114	9,072,798	7,685,120	1.26
24	Indiana	1,554,548	344,409	1,210,139	2,818,081	1,587,453	2,945,286	4,122,827	1.46
25	Illinois	2,841,353	443,604	2,397,749	4,994,443	2,538,834	4,665,415	7,537,475	1.51
26	Michigan	5,357,346	1,040,528	4,316,818	10,703,431	8,045,236	11,738,669	12,094,580	1.13
27	Wisconsin	1,661,661	358,408	1,303,253	2,206,227	1,516,731	1,826,591	3,279,045	1.49
	West North Central:								
28	Minnesota	587,829	143,797	444,032	836,960	374,137	521,337	1,185,448	1.42
29	Iowa	1,045,626	337,028	708,598	919,267	393,623	860,051	1,788,010	1.95
30	Missouri	2,429,893	499,845	1,930,048	1,918,157	934,947	2,777,728	3,630,620	1.89
31	North Dakota	6,703	2,029	4,674	8,500	7,421	2,831	19,550	2.30
32	South Dakota	47,193	12,552	34,641	67,460	58,877	20,071	134,920	2.00
33	Nebraska	315,560	69,457	246,103	182,318	144,316	431,450	358,786	1.97
34	Kansas	720,058	115,491	604,567	481,116	353,714	1,264,104	1,072,233	2.23
	South Atlantic:								
35	Delaware	419,612	46,282	373,330	377,536	543,947	821,586	755,072	2.00
36	Maryland	872,225	105,837	766,388	1,157,099	2,175,427	2,075,261	2,113,531	1.83
37	District of Columbia	1,120	195	925	36	515	1,203	72	2.00
38	Virginia	5,863,905	803,062	5,060,843	7,917,523	13,654,515	11,760,718	8,801,705	1.11
39	West Virginia	3,828,519	587,345	3,241,174	4,429,968	6,408,248	6,325,326	5,131,136	1.16
40	North Carolina	3,123,587	691,369	2,432,218	1,321,717	3,525,359	3,395,343	2,618,924	1.98
41	South Carolina	364,158	115,862	248,296	132,859	260,855	363,118	324,667	2.44
42	Georgia	1,117,592	265,419	852,173	269,571	642,560	1,140,568	682,127	2.53
43	Florida	1,685	940	745	184	(***)	466	412	2.24
	East South Central:								
44	Kentucky	2,884,362	747,126	2,137,236	1,543,000	1,579,209	2,042,258	2,334,235	1.51
45	Tennessee	2,519,650	784,699	1,734,951	1,016,933	1,261,858	1,770,717	1,867,568	1.84
46	Alabama	1,028,200	377,912	650,288	374,226	498,039	746,330	712,347	1.90
47	Mississippi	337,948	163,113	174,835	167,576	235,049	256,213	334,692	2.00
	West South Central:								
48	Arkansas	1,784,303	456,815	1,327,488	961,788	747,424	1,067,792	1,523,054	1.58
49	Louisiana	48,302	26,725	21,577	12,511	30,048	19,079	28,661	2.29
50	Oklahoma	603,446	255,717	347,729	363,431	329,107	311,299	594,009	1.63
51	Texas	266,077	121,759	144,318	96,020	86,902	125,787	206,631	2.15
	Mountain:								
52	Montana	235,640	15,980	219,660	188,846	246,540	437,683	307,422	1.63
53	Idaho	463,860	30,769	433,091	1,701,334	1,575,996	2,355,213	1,748,482	1.03
54	Wyoming	27,619	6,590	21,029	22,248	39,473	28,069	39,872	1.79
55	Colorado	588,221	55,715	532,506	1,397,747	1,971,570	1,237,313	2,307,383	1.65
56	New Mexico	460,987	99,891	361,096	669,023	982,104	678,715	1,053,544	1.57
57	Arizona	55,467	11,545	43,922	43,210	38,458	68,667	122,900	2.84
58	Utah	270,465	42,246	228,219	389,450	723,322	488,175	568,753	1.46
59	Nevada	21,163	2,681	18,482	12,815	38,980	26,267	32,630	2.55
	Pacific:								
60	Washington	3,676,074	271,934	3,404,140	29,681,689	32,555,716	23,656,317	52,096,818	1.76
61	Oregon	1,048,685	116,812	931,873	2,336,544	3,404,116	3,059,754	3,775,901	1.62
62	California	2,142,741	173,292	1,969,449	7,050,167	6,181,833	6,491,542	6,043,844	0.86

*** Not available; separate inquiry not on questionnaire for all States. See text.

[1] Farms reporting trees on census date and/or quantity harvested for previous crop year. For 1950, farms reporting for trees not of bearing age, trees of bearing age, and quantity harvested are shown in table 12.

237460 O - 53 - 48

Table 11.—PEACHES—FARMS REPORTING AND NUMBER OF TREES, 1950, 1945, AND 1940; QUANTITY HARVESTED, 1949, 1944, AND 1939; AND VALUE, 1949; BY DIVISIONS AND STATES

	Region, division, and State	Farms reporting[1]			Number of trees			
					1950			
		1950	1945	1940	All ages	Not of bearing age	Of bearing age	All ages, 1945
1	**United States**	[2]1,102,250	1,418,726	1,394,566	54,461,132	13,407,644	41,053,488	66,470,131
2	The North	366,089	416,219	366,969	14,542,371	3,679,139	10,863,232	18,149,908
3	The South	651,846	924,426	960,894	26,312,583	7,001,085	19,311,498	34,584,032
4	The West	[2]84,315	78,081	66,703	13,606,178	2,727,420	10,878,758	13,736,191
	Geographic Divisions:							
5	New England	7,430	10,209	7,385	299,055	109,105	189,950	358,262
6	Middle Atlantic	47,017	64,245	57,314	4,727,658	1,091,831	3,635,827	5,711,609
7	East North Central	149,492	180,452	146,182	7,263,358	1,869,471	5,393,887	9,021,129
8	West North Central	162,150	161,313	156,088	2,252,300	608,732	1,643,568	3,058,908
9	South Atlantic	202,563	341,862	328,244	14,867,953	3,119,014	11,748,939	18,863,129
10	East South Central	264,236	374,619	367,447	4,471,719	1,792,334	2,679,385	6,417,750
11	West South Central	185,047	207,945	265,203	6,972,911	2,089,737	4,883,174	9,303,153
12	Mountain	23,964	23,184	20,589	2,420,287	594,525	1,825,762	2,462,543
13	Pacific	[2]60,351	54,897	46,114	11,185,891	2,132,895	9,052,996	11,273,648
	New England:							
14	Maine	1,097	771	471	10,283	4,671	5,612	7,398
15	New Hampshire	1,165	1,637	1,228	29,745	9,943	19,802	43,879
16	Vermont	182	100	148	1,925	798	1,127	2,946
17	Massachusetts	2,087	3,000	2,571	81,875	29,992	51,883	101,784
18	Rhode Island	297	490	291	26,019	7,264	18,755	23,671
19	Connecticut	2,602	4,211	2,676	149,208	56,437	92,771	178,584
	Middle Atlantic:							
20	New York	11,728	13,795	12,863	1,278,007	266,794	1,011,213	1,702,655
21	New Jersey	3,451	2,368	2,359	1,244,835	258,685	986,150	1,348,129
22	Pennsylvania	31,838	48,082	42,092	2,204,816	566,352	1,638,464	2,660,825
	East North Central:							
23	Ohio	43,988	51,459	45,672	1,489,318	438,835	1,050,483	1,776,798
24	Indiana	30,584	42,382	26,685	640,933	202,681	438,252	731,792
25	Illinois	50,873	56,197	46,416	1,523,744	321,143	1,202,601	1,940,167
26	Michigan	22,204	29,140	26,346	3,603,866	903,079	2,700,787	4,569,660
27	Wisconsin	1,843	1,274	1,063	5,497	3,733	1,764	2,712
	West North Central:							
28	Minnesota	102	208	153	976	880	96	429
29	Iowa	37,926	34,080	29,183	340,553	86,171	254,382	396,947
30	Missouri	77,078	93,571	97,054	1,366,384	372,672	993,712	2,122,475
31	North Dakota	15	12	4	178	121	57	24
32	South Dakota	143	108	65	687	542	145	339
33	Nebraska	15,374	9,981	6,828	152,220	39,256	112,964	167,190
34	Kansas	31,512	23,353	22,801	391,302	109,090	282,212	371,504
	South Atlantic:							
35	Delaware	614	759	845	117,470	11,747	105,723	395,543
36	Maryland	5,212	6,422	5,310	525,679	123,992	401,687	645,025
37	District of Columbia	4	1	8	82	15	67	5
38	Virginia	34,047	55,093	48,823	1,487,422	358,734	1,128,688	1,894,066
39	West Virginia	23,608	43,842	34,633	764,988	192,292	572,696	1,172,681
40	North Carolina	61,751	98,818	104,748	1,850,475	511,672	1,338,803	3,195,050
41	South Carolina	21,633	35,203	39,063	4,731,178	760,372	3,970,806	4,436,656
42	Georgia	49,003	84,331	77,506	5,335,666	1,137,255	4,198,411	6,938,237
43	Florida	6,691	17,393	17,308	54,993	22,935	32,058	185,866
	East South Central:							
44	Kentucky	61,780	89,484	86,038	808,457	295,784	512,673	1,323,576
45	Tennessee	74,058	100,890	103,679	1,070,273	381,351	688,922	1,741,613
46	Alabama	72,056	120,088	106,777	1,603,726	669,859	933,867	2,102,900
47	Mississippi	56,342	64,157	70,953	989,263	445,340	543,923	1,249,661
	West South Central:							
48	Arkansas	40,699	55,441	76,681	3,006,937	816,516	2,190,421	3,617,279
49	Louisiana	13,844	23,010	32,183	333,710	203,340	130,370	390,957
50	Oklahoma	44,690	43,903	45,861	943,615	250,063	693,552	1,325,656
51	Texas	85,814	85,591	110,478	2,688,649	819,818	1,868,831	3,969,261
	Mountain:							
52	Montana	195	132	184	814	496	318	554
53	Idaho	4,788	3,635	3,815	215,935	59,066	156,869	184,553
54	Wyoming	35	38	22	164	113	51	172
55	Colorado	4,942	4,042	3,187	1,295,753	325,327	970,426	1,225,554
56	New Mexico	6,529	7,202	6,708	201,988	55,306	146,682	217,358
57	Arizona	1,985	2,434	2,426	76,501	14,343	62,158	89,192
58	Utah	4,814	5,071	3,680	622,530	137,411	485,119	738,654
59	Nevada	676	630	567	6,602	2,463	4,139	6,506
	Pacific:							
60	Washington	13,050	14,951	11,448	1,359,270	427,227	932,043	1,010,349
61	Oregon	12,288	12,820	12,338	605,813	156,927	448,886	559,166
62	California	[2]35,013	27,126	22,328	9,220,808	1,548,741	7,672,067	9,704,133

See footnotes at end of table.

Table 11.—PEACHES—FARMS REPORTING AND NUMBER OF TREES, 1950, 1945, AND 1940; QUANTITY HARVESTED, 1949, 1944, AND 1939; AND VALUE, 1949; BY DIVISIONS AND STATES—Continued

	Region, division, and State	Number of trees—Continued			Quantity harvested (bushels)			Value, 1949 (dollars)	
		1940							
		All ages	Not of bearing age	Of bearing age	1949	1944	1939	Total	Average per bushel
1	United States	68,867,222	21,720,162	47,147,060	55,457,423	68,010,576	56,576,746	80,484,680	1.45
2	The North	17,227,227	6,296,591	10,930,636	12,861,531	14,413,170	12,311,423	20,647,767	1.61
3	The South	40,019,504	12,725,527	27,293,977	10,367,486	20,029,036	19,699,884	23,814,005	2.30
4	The West	11,620,491	2,698,044	8,922,447	32,228,406	33,568,370	24,565,439	36,022,908	1.12
	Geographic Divisions:								
5	New England	367,376	156,074	211,302	202,747	268,010	139,629	592,309	2.92
6	Middle Atlantic	5,377,933	1,681,063	3,696,870	5,049,936	5,708,772	4,629,389	8,794,084	1.74
7	East North Central	8,448,411	3,271,683	5,176,728	6,870,133	8,073,589	6,523,540	9,970,768	1.45
8	West North Central	3,033,507	1,187,771	1,845,736	738,715	362,799	1,018,865	1,290,606	1.75
9	South Atlantic	20,401,577	6,092,952	14,308,625	5,902,097	13,445,089	10,183,149	14,396,991	2.44
10	East South Central	7,718,546	2,431,251	5,287,295	1,021,454	2,825,276	4,477,506	2,539,188	2.49
11	West South Central	11,899,381	4,201,324	7,698,057	3,443,935	3,758,671	5,039,229	6,877,826	2.00
12	Mountain	1,992,163	673,670	1,318,493	2,740,066	3,423,731	2,277,634	4,443,110	1.62
13	Pacific	9,628,328	2,024,374	7,603,954	29,488,340	30,144,639	22,287,805	31,579,798	1.07
	New England:								
14	Maine	5,227	1,935	3,292	6,108	1,250	1,418	20,742	3.40
15	New Hampshire	39,333	14,398	24,935	9,495	21,543	13,518	28,485	3.00
16	Vermont	3,243	1,348	1,895	879	374	1,404	2,989	3.40
17	Massachusetts	105,682	43,879	61,803	56,913	74,481	38,350	170,739	3.00
18	Rhode Island	24,962	10,106	14,856	14,081	19,605	7,200	40,833	2.90
19	Connecticut	188,929	84,408	104,521	115,271	150,757	77,739	328,521	2.85
	Middle Atlantic:								
20	New York	1,900,578	603,490	1,297,088	1,234,380	1,422,480	1,728,862	1,979,049	1.60
21	New Jersey	1,064,901	372,924	691,977	1,595,534	1,726,008	1,028,287	3,023,561	1.90
22	Pennsylvania	2,412,454	704,649	1,707,805	2,220,022	2,560,284	1,872,240	3,791,474	1.71
	East North Central:								
23	Ohio	1,830,569	620,787	1,209,782	922,219	1,371,397	975,972	1,842,780	2.00
24	Indiana	659,057	290,450	368,607	635,219	579,196	364,891	1,227,510	1.93
25	Illinois	1,948,935	594,249	1,354,686	2,138,158	1,863,032	1,701,688	3,141,917	1.47
26	Michigan	4,006,921	1,764,623	2,242,298	3,173,477	4,259,355	3,480,455	3,755,912	1.18
27	Wisconsin	2,929	1,574	1,355	1,060	609	534	2,649	2.50
	West North Central:								
28	Minnesota	900	480	420	14	62	19	35	2.50
29	Iowa	355,186	131,724	223,462	131,864	36,446	130,065	215,943	1.64
30	Missouri	2,136,810	800,624	1,336,186	335,756	313,893	751,329	648,847	1.93
31	North Dakota	13	13	.....	26	1	.....	78	3.00
32	South Dakota	395	242	153	66	4	11	167	2.53
33	Nebraska	137,584	76,139	61,445	106,062	940	28,199	143,918	1.36
34	Kansas	402,619	178,549	224,070	164,927	11,453	109,242	281,618	1.71
	South Atlantic:								
35	Delaware	465,913	151,229	314,684	168,592	489,114	486,354	282,397	1.68
36	Maryland	661,668	243,037	418,631	453,532	801,054	497,567	797,478	1.76
37	District of Columbia	799	30	769	122	25	286	244	2.00
38	Virginia	2,054,921	681,120	1,373,801	1,273,519	2,254,655	894,567	2,319,483	1.82
39	West Virginia	1,219,714	398,747	820,967	504,856	865,764	454,106	897,965	1.78
40	North Carolina	3,610,385	1,249,051	2,361,334	718,464	2,444,018	1,401,168	1,947,240	2.71
41	South Carolina	3,608,308	1,387,769	2,220,539	1,476,292	2,683,887	2,043,651	4,317,439	2.92
42	Georgia	8,587,681	1,916,469	6,671,212	1,299,708	3,821,111	4,359,625	3,817,215	2.94
43	Florida	192,188	65,500	126,688	7,012	85,461	45,825	17,530	2.50
	East South Central:								
44	Kentucky	1,609,819	538,874	1,070,945	342,904	651,970	573,206	720,618	2.10
45	Tennessee	2,434,113	652,233	1,781,880	191,646	529,687	1,509,344	456,598	2.38
46	Alabama	2,240,727	728,041	1,512,686	297,937	955,001	1,387,910	818,419	2.75
47	Mississippi	1,433,887	512,103	921,784	188,967	688,618	1,007,046	543,553	2.88
	West South Central:								
48	Arkansas	4,612,888	1,484,710	3,128,178	1,677,440	2,120,783	2,269,288	3,411,761	2.03
49	Louisiana	668,276	263,594	404,682	60,800	202,158	326,367	172,593	2.84
50	Oklahoma	1,314,380	547,271	767,109	496,184	258,177	387,671	918,791	1.85
51	Texas	5,303,837	1,905,749	3,398,088	1,209,511	1,177,553	2,055,903	2,374,681	1.96
	Mountain:								
52	Montana	791	656	135	267	151	11	668	2.50
53	Idaho	173,416	50,799	122,617	282,385	342,292	207,300	301,865	1.07
54	Wyoming	61	45	16	32	3	5	80	2.50
55	Colorado	1,044,045	398,309	645,736	1,781,370	1,966,572	1,276,701	3,028,708	1.70
56	New Mexico	148,466	60,839	87,627	93,120	213,521	84,294	199,495	2.14
57	Arizona	67,307	17,139	50,168	37,227	52,792	87,625	86,472	2.32
58	Utah	550,367	143,733	406,634	543,237	843,512	615,111	821,370	1.51
59	Nevada	7,710	2,150	5,560	2,428	4,888	6,587	4,452	1.83
	Pacific:								
60	Washington	800,031	189,411	610,620	1,641,936	2,418,835	1,660,007	1,611,367	0.98
61	Oregon	492,795	145,179	347,616	498,488	662,762	497,840	735,175	1.47
62	California	8,335,502	1,689,784	6,645,718	27,347,916	27,063,042	20,129,958	29,233,256	1.07

[1] Farms reporting trees on census date and/or quantity harvested for previous crop year. For 1950, farms reporting for trees not of bearing age, trees of bearing age, and quantity harvested are shown in table 12. [2] For California, farms reporting represent total of farms reporting clingstone peaches and farms reporting freestone peaches. See text.

Table 12.—APPLES AND PEACHES—TREES OF BEARING AGE, TREES NOT OF BEARING AGE, AND QUANTITY HARVESTED, WITH FARMS REPORTING, CLASSIFIED BY NUMBER OF TREES OF BEARING AGE, BY DIVISIONS AND STATES: CENSUS OF 1950

Region, division, and State and number of trees of bearing age	Apples							Peaches						
	Farms reporting[1]	Trees of bearing age, 1950		Quantity harvested, 1949		Trees not of bearing age, 1950		Farms reporting[1]	Trees of bearing age, 1950		Quantity harvested, 1949		Trees not of bearing age, 1950	
		Farms reporting	Number	Farms reporting	Bushels	Farms reporting	Number		Farms reporting	Number	Farms reporting	Bushels	Farms reporting	Number
United States	1,556,722	1,237,745	39,497,501	800,257	131,252,817	584,592	11,088,761	1,102,250	799,309	41,053,488	385,137	55,457,423	449,417	13,407,644
Less than 100	1,507,985	1,189,009	12,380,104	760,364	14,240,098	569,895	6,593,355	1,065,567	762,631	7,126,834	355,344	3,405,888	438,716	7,337,204
100 to 199	18,647	18,646	2,305,083	13,707	4,950,416	3,850	389,532	10,453	10,451	1,274,924	7,255	1,070,025	2,278	336,438
200 to 499	16,735	16,735	4,906,396	13,824	18,507,390	5,043	822,900	11,412	11,412	3,401,732	9,265	4,401,862	3,191	784,391
500 to 999	7,100	7,100	4,675,239	6,414	22,087,723	2,771	752,481	6,588	6,587	4,407,731	5,787	7,230,633	2,194	885,916
1,000 to 4,999	5,714	5,714	10,320,097	5,415	49,523,455	2,696	1,674,454	7,190	7,188	13,650,617	6,511	24,111,383	2,593	2,267,732
5,000 to 9,999	402	402	2,643,628	394	12,188,490	248	408,353	696	696	4,551,313	644	6,897,816	265	612,887
10,000 and over	139	139	2,266,954	139	9,755,245	89	447,686	344	344	6,640,337	331	8,339,816	180	1,183,076
The North	732,894	599,286	20,815,216	447,951	67,617,766	269,894	5,359,988	366,089	274,361	10,863,232	158,368	12,861,531	143,465	3,679,139
Less than 100	705,216	571,609	5,675,654	424,777	8,159,661	261,863	3,012,065	353,198	261,472	2,225,667	147,475	1,238,008	139,051	1,942,238
100 to 199	10,119	10,118	1,261,781	7,804	2,837,733	2,160	213,380	3,803	3,803	462,040	2,837	381,301	966	147,317
200 to 499	9,725	9,725	2,839,611	8,090	8,887,374	2,675	449,346	4,292	4,292	1,265,210	3,632	1,352,359	1,459	361,957
500 to 999	4,142	4,142	2,716,278	3,749	10,994,879	1,510	426,370	2,369	2,368	1,564,874	2,149	2,004,435	939	369,343
1,000 to 4,999	3,423	3,423	6,146,061	3,266	27,416,784	1,524	911,981	2,270	2,269	4,063,194	2,120	5,762,642	972	720,588
5,000 to 9,999	212	212	1,371,382	208	5,946,158	125	176,004	123	123	780,932	121	1,237,720	57	82,964
10,000 and over	57	57	804,449	57	3,375,177	37	170,842	34	34	501,315	34	885,066	21	55,732
The South	696,482	534,300	12,278,606	285,941	20,141,978	274,827	4,150,608	651,846	465,043	19,311,498	197,863	10,367,486	272,194	7,001,085
Less than 100	684,543	522,361	5,765,220	277,337	4,452,978	272,002	2,955,583	639,448	452,646	4,509,490	189,352	1,697,165	269,530	4,439,040
100 to 199	5,990	5,990	709,300	3,866	540,531	976	97,406	4,387	4,386	514,167	2,550	218,700	715	92,173
200 to 499	3,432	3,432	962,211	2,530	1,147,258	835	153,562	3,199	3,199	914,226	2,132	463,526	603	179,777
500 to 999	1,219	1,219	786,147	1,018	1,397,008	399	130,251	1,717	1,717	1,115,058	1,266	688,098	401	187,301
1,000 to 4,999	1,102	1,102	2,085,087	998	5,351,663	493	398,433	2,457	2,457	4,926,886	1,987	3,349,526	701	840,879
5,000 to 9,999	137	137	910,132	133	3,404,296	87	172,458	394	394	2,581,881	345	1,638,305	127	374,232
10,000 and over	59	59	1,060,509	59	3,848,244	35	242,915	244	244	4,749,790	231	2,312,166	117	867,683
The West	127,346	104,159	6,403,679	66,365	43,493,073	39,871	1,578,165	84,315	59,905	10,878,758	28,906	32,228,406	33,758	2,727,420
Less than 100	118,226	95,039	939,230	58,250	1,627,459	36,030	625,707	72,921	48,513	391,677	18,517	470,715	30,135	955,926
100 to 199	2,538	2,538	334,002	2,037	1,572,152	714	78,746	2,263	2,263	298,717	1,868	470,024	597	96,948
200 to 499	3,578	3,578	1,104,574	3,204	8,472,758	1,533	219,992	3,921	3,921	1,222,296	3,501	2,585,977	1,129	242,657
500 to 999	1,739	1,739	1,172,814	1,647	9,695,836	862	195,860	2,502	2,502	1,727,799	2,372	4,538,100	854	330,272
1,000 to 4,999	1,189	1,189	2,088,949	1,151	16,755,008	679	364,040	2,463	2,462	4,660,537	2,404	14,999,215	920	706,265
5,000 to 9,999	53	53	362,114	53	2,838,036	36	59,891	179	179	1,188,500	178	4,021,791	81	155,691
10,000 and over	23	23	401,996	23	2,531,824	17	33,929	66	66	1,389,232	66	5,142,584	42	239,661
GEOGRAPHIC DIVISIONS														
New England	32,483	27,639	2,158,132	20,535	8,217,140	10,004	439,553	7,430	4,695	189,950	3,084	202,747	3,678	109,105
Less than 100	29,142	24,298	372,868	17,736	588,555	8,955	177,015	7,084	4,349	34,493	2,786	22,615	3,532	58,477
100 to 199	1,285	1,285	157,662	994	299,609	271	20,212	124	124	14,992	99	11,156	36	4,072
200 to 499	1,114	1,114	320,118	923	915,763	329	50,177	136	136	38,092	116	49,918	64	17,875
500 to 999	518	518	338,426	470	1,394,985	217	52,050	51	51	31,220	49	45,125	25	11,119
1,000 to 4,999	387	387	697,104	375	3,409,970	207	105,726	33	33	52,453	32	62,933	20	15,362
5,000 to 9,999	31	31	197,954	31	1,180,858	22	32,273	1	1	5,500	1	5,000	.....	.....
10,000 and over	6	6	74,000	6	427,400	3	2,100	1	1	13,200	1	6,000	1	2,200
Middle Atlantic	106,476	92,369	7,661,752	64,509	28,186,698	32,596	1,690,361	47,017	34,210	3,635,827	22,314	5,049,936	20,439	1,091,831
Less than 100	95,831	81,724	1,279,769	55,727	1,934,252	29,470	676,002	42,674	29,867	287,761	18,413	230,328	18,899	463,690
100 to 199	3,749	3,749	470,840	2,810	1,211,214	801	73,443	1,175	1,175	143,969	952	147,399	353	51,519
200 to 499	3,677	3,677	1,080,641	2,990	3,585,791	960	155,363	1,450	1,450	430,544	1,301	496,956	465	99,079
500 to 999	1,651	1,651	1,081,683	1,484	4,652,616	632	190,635	785	785	520,170	737	720,781	313	119,018
1,000 to 4,999	1,436	1,436	2,579,965	1,367	12,011,224	652	387,518	853	853	1,580,884	831	2,370,269	366	275,948
5,000 to 9,999	97	97	628,923	96	2,753,166	59	70,295	62	62	402,083	62	626,285	30	41,750
10,000 and over	35	35	539,931	35	2,038,435	22	137,105	18	18	270,416	18	457,918	13	40,827
East North Central	317,954	269,985	8,823,111	200,704	26,800,150	104,836	2,133,422	149,492	111,651	5,393,887	75,476	6,870,133	60,608	1,869,471
Less than 100	306,117	258,149	2,690,479	190,727	3,799,152	101,475	1,237,195	142,954	105,113	730,130	69,774	536,144	58,161	872,538
100 to 199	4,316	4,315	539,133	3,360	1,165,966	936	103,248	1,577	1,577	196,443	1,286	186,177	465	81,482
200 to 499	4,271	4,271	1,253,221	3,596	3,927,020	1,201	203,646	2,194	2,194	657,217	1,887	729,250	812	223,805
500 to 999	1,753	1,753	1,152,139	1,592	4,514,533	594	159,624	1,391	1,391	925,992	1,260	1,182,585	574	225,589
1,000 to 4,999	1,406	1,406	2,509,506	1,341	10,689,979	581	340,986	1,301	1,301	2,293,057	1,196	3,208,394	562	412,138
5,000 to 9,999	75	75	488,115	72	1,794,158	37	57,086	60	60	373,349	58	606,435	27	41,214
10,000 and over	16	16	190,518	16	909,342	12	31,637	15	15	217,699	15	421,148	7	12,705
West North Central	275,981	209,293	2,172,221	162,203	4,413,778	122,458	1,096,652	162,150	123,805	1,643,568	57,494	738,715	58,740	608,732
Less than 100	274,126	207,438	1,332,538	160,587	1,837,702	121,963	921,853	160,486	122,143	1,173,283	56,502	448,921	58,459	547,533
100 to 199	769	769	94,146	640	160,944	152	16,477	927	927	106,636	500	36,569	112	10,244
200 to 499	663	663	185,631	581	458,800	185	40,160	512	512	139,357	328	76,235	118	21,198
500 to 999	220	220	144,030	203	432,745	67	24,061	142	141	87,492	103	55,944	27	12,617
1,000 to 4,999	194	194	359,486	183	1,305,611	84	77,751	83	82	136,800	61	121,046	24	17,140
5,000 to 9,999	9	9	56,390	9	217,976	7	16,350	.....	.....	.....	.....	.....	.....	.....
10,000 and over	.....	.....	.....	.....	.....	.....	.....	.....	.....	.....	.....	.....	.....	.....
South Atlantic	288,336	236,045	8,173,610	104,737	15,606,493	92,063	2,216,403	202,563	144,218	11,748,939	35,902	5,902,097	77,515	3,119,014
Less than 100	280,303	228,012	2,920,789	99,235	1,746,779	89,993	1,194,897	197,101	138,756	1,279,905	32,505	278,404	76,402	1,553,355
100 to 199	3,841	3,841	447,058	2,241	313,750	613	67,230	1,250	1,250	145,906	468	55,009	162	23,736
200 to 499	2,251	2,251	633,420	1,563	775,222	601	111,920	1,189	1,189	348,302	648	181,496	205	59,187
500 to 999	859	859	559,589	705	1,035,001	317	93,896	876	876	576,433	589	349,288	173	79,700
1,000 to 4,999	899	899	1,743,813	814	4,742,516	423	342,627	1,640	1,640	3,350,493	1,245	2,183,062	388	457,752
5,000 to 9,999	127	127	843,432	123	3,188,981	81	162,918	300	300	1,970,490	253	1,044,147	90	258,501
10,000 and over	56	56	1,025,509	56	3,804,244	35	242,915	207	207	4,077,410	194	1,810,691	95	686,783
East South Central	306,616	237,086	3,082,155	141,916	3,101,735	131,294	1,397,483	264,236	187,189	2,679,385	71,171	1,021,454	117,719	1,792,334
Less than 100	304,146	234,616	2,414,129	140,072	2,244,793	130,804	1,317,523	261,989	184,942	1,760,759	69,894	510,849	117,177	1,565,426
100 to 199	1,529	1,529	187,799	1,103	136,253	262	17,689	1,116	1,116	129,856	540	39,063	221	29,275
200 to 499	668	668	180,114	513	174,813	152	25,866	653	653	181,235	374	69,600	147	44,579
500 to 999	175	175	107,881	140	156,441	40	15,865	265	265	164,698	185	103,125	81	41,256
1,000 to 4,999	94	94	160,232	84	284,420	35	18,540	199	199	343,001	166	231,901	85	81,667
5,000 to 9,999	3	3	18,000	3	70,015	1	2,000	13	13	79,836	11	66,766	7	16,131
10,000 and over	1	1	14,000	1	35,000	.....	.....	1	1	20,000	1	150	1	14,000
West South Central	101,530	61,169	1,022,841	39,288	1,433,750	51,470	536,722	185,047	133,636	4,883,174	90,790	3,443,935	76,960	2,089,737
Less than 100	100,094	59,733	430,302	38,030	461,406	51,205	443,163	180,358	128,948	1,468,826	86,953	907,912	75,951	1,320,259
100 to 199	620	620	74,443	522	90,528	101	12,487	2,021	2,020	238,405	1,542	124,628	332	39,162
200 to 499	513	513	148,677	454	197,223	82	15,776	1,357	1,357	384,689	1,110	212,430	251	76,011
500 to 999	185	185	118,677	173	205,566	42	20,490	576	576	373,927	492	235,685	147	66,345
1,000 to 4,999	109	109	181,042	100	324,727	35	37,266	618	618	1,233,392	576	934,563	228	301,460
5,000 to 9,999	7	7	48,700	7	145,300	5	7,540	81	81	531,555	81	527,392	30	99,600
10,000 and over	2	2	21,000	2	9,000	.....	.....	36	36	652,380	36	501,325	21	186,900

See footnotes at end of table.

Table 12.—APPLES AND PEACHES—TREES OF BEARING AGE, TREES NOT OF BEARING AGE, AND QUANTITY HARVESTED, WITH FARMS REPORTING, CLASSIFIED BY NUMBER OF TREES OF BEARING AGE, BY DIVISIONS AND STATES: CENSUS OF 1950—Continued

Region, division, and State and number of trees of bearing age	Apples							Peaches						
	Farms reporting[1]	Trees of bearing age, 1950		Quantity harvested, 1949		Trees not of bearing age, 1950		Farms reporting[1]	Trees of bearing age, 1950		Quantity harvested, 1949		Trees not of bearing age, 1950	
		Farms reporting	Number	Farms reporting	Bushels	Farms reporting	Number		Farms reporting	Number	Farms reporting	Bushels	Farms reporting	Number
GEOGRAPHIC DIVISIONS—Con.														
Mountain	43,019	33,787	1,413,140	22,586	4,424,673	15,352	442,571	23,964	17,234	1,825,762	10,382	2,740,066	10,176	594,525
Less than 100	40,440	31,208	347,680	20,475	718,775	14,600	262,136	21,088	14,359	141,599	8,030	154,008	9,136	239,869
100 to 199	1,081	1,081	137,454	824	313,318	293	34,421	722	721	92,959	519	89,833	205	29,955
200 to 499	971	971	280,993	809	860,016	288	51,897	1,086	1,086	324,542	859	388,862	359	77,953
500 to 999	329	329	214,876	297	761,541	96	33,763	599	599	401,499	526	573,027	227	78,654
1,000 to 4,999	186	186	313,985	169	1,376,322	67	42,874	455	455	744,884	434	1,347,164	238	156,324
5,000 to 9,999	9	9	64,152	9	295,701	6	14,975	10	10	56,265	10	99,672	9	8,570
10,000 and over	3	3	54,000	3	99,000	2	2,500	4	4	64,014	4	87,500	2	3,200
Pacific	84,327	70,372	4,990,539	43,779	39,068,400	24,519	1,135,594	60,351	42,671	9,052,996	18,524	29,488,340	23,582	2,132,895
Less than 100	77,786	63,831	591,550	37,775	908,684	21,430	363,571	51,833	34,154	250,078	10,487	316,707	20,999	716,057
100 to 199	1,457	1,457	196,548	1,213	1,258,834	421	44,325	1,541	1,541	205,758	1,349	380,191	392	66,993
200 to 499	2,607	2,607	823,581	2,395	7,612,742	1,245	168,095	2,835	2,835	897,754	2,642	2,197,115	770	164,704
500 to 999	1,410	1,410	957,938	1,350	8,934,295	766	162,097	1,903	1,903	1,326,300	1,846	3,965,073	627	251,618
1,000 to 4,999	1,003	1,003	1,774,964	982	15,378,686	612	321,161	2,008	2,007	3,915,653	1,970	13,652,051	682	549,941
5,000 to 9,999	44	44	297,962	44	2,542,335	30	44,916	169	169	1,132,235	168	3,922,119	72	147,121
10,000 and over	20	20	347,996	20	2,432,824	15	31,429	62	62	1,325,218	62	5,055,084	40	236,461
NEW ENGLAND														
Maine	10,581	9,189	449,747	7,955	1,038,559	2,984	125,444	1,097	470	5,612	291	6,108	725	4,671
Less than 100	9,850	8,458	131,419	7,284	169,361	2,747	55,248	1,088	461	2,537	282	1,628	721	4,031
100 to 199	328	328	38,729	295	43,524	74	5,921	3	3	375	3	150	1	40
200 to 499	234	234	63,634	216	123,055	72	17,215	3	3	1,050	3	830	2	200
500 to 999	89	89	56,815	81	148,945	38	10,558	3	3	1,650	3	3,500	1	400
1,000 to 4,999	74	74	119,260	73	402,274	49	27,002	.....	.....	.....	.....	.....	.....	.....
5,000 to 9,999	5	5	27,890	5	119,000	3	8,500	.....	.....	.....	.....	.....	.....	.....
10,000 and over	1	1	12,000	1	32,400	1	1,000	.....	.....	.....	.....	.....	.....	.....
New Hampshire	4,088	3,461	326,989	2,472	1,342,460	1,202	51,839	1,165	858	19,802	611	9,495	440	9,943
Less than 100	3,600	2,973	45,235	2,062	81,395	1,082	24,976	1,126	819	6,424	578	4,026	432	8,893
100 to 199	166	166	20,859	126	43,534	26	1,826	20	20	2,403	18	1,757	3	175
200 to 499	168	168	49,321	137	158,176	26	2,834	13	13	3,475	11	2,162	5	875
500 to 999	88	88	57,069	83	236,177	35	7,574	2	2	1,100	1	200	.....	.....
1,000 to 4,999	60	60	111,265	58	585,928	27	10,829	4	4	6,400	3	1,350	.....	.....
5,000 to 9,999	6	6	43,240	6	237,250	6	3,800	.....	.....	.....	.....	.....	.....	.....
10,000 and over	.....	.....	.....	.....	.....	.....	.....	.....	.....	.....	.....	.....	.....	.....
Vermont	4,882	4,313	250,467	3,744	1,074,519	1,264	40,834	182	75	1,127	43	879	113	798
Less than 100	4,650	4,081	48,545	3,525	62,307	1,187	14,837	180	73	327	41	496	112	723
100 to 199	84	84	10,181	76	20,300	20	1,315	.....	.....	.....	.....	.....	.....	.....
200 to 499	55	55	16,621	53	47,668	19	3,460	2	2	800	2	383	1	75
500 to 999	42	42	30,030	39	150,541	15	4,685	.....	.....	.....	.....	.....	.....	.....
1,000 to 4,999	44	44	90,990	44	507,278	20	8,737	.....	.....	.....	.....	.....	.....	.....
5,000 to 9,999	5	5	29,100	5	141,425	3	7,800	.....	.....	.....	.....	.....	.....	.....
10,000 and over	2	2	25,000	2	145,000	.....	.....	.....	.....	.....	.....	.....	.....	.....
Massachusetts	6,928	5,957	725,845	3,447	2,941,700	2,088	123,594	2,087	1,412	51,883	886	56,913	902	29,992
Less than 100	5,637	4,666	85,177	2,450	191,507	1,707	43,220	1,966	1,291	11,920	791	7,209	858	16,015
100 to 199	483	483	59,932	332	124,817	97	6,882	46	46	5,751	34	4,581	16	2,275
200 to 499	456	456	132,980	346	393,908	139	15,742	55	55	15,333	42	19,585	18	5,640
500 to 999	207	207	136,910	180	541,815	77	15,069	12	12	7,979	11	7,794	6	2,650
1,000 to 4,999	133	133	227,904	127	1,175,710	60	31,961	8	8	10,900	8	17,744	4	3,412
5,000 to 9,999	11	11	72,942	11	443,943	7	10,620	.....	.....	.....	.....	.....	.....	.....
10,000 and over	1	1	10,000	1	70,000	1	100	.....	.....	.....	.....	.....	.....	.....
Rhode Island	714	582	61,022	386	217,320	244	11,456	297	220	18,755	156	14,081	110	7,264
Less than 100	607	475	8,134	293	10,700	207	3,700	283	206	1,395	143	1,055	104	1,764
100 to 199	34	34	4,229	29	8,571	8	563	6	6	810	5	331	.....	.....
200 to 499	40	40	11,769	30	27,300	10	1,293	5	5	1,150	5	1,695	3	500
500 to 999	18	18	11,880	20	71,515	9	3,050	1	1	700	1	2,000	1	1,300
1,000 to 4,999	15	15	25,010	14	99,234	10	2,850	1	1	1,500	1	3,000	1	1,500
5,000 to 9,999	.....	.....	.....	.....	.....	.....	.....	.....	.....	.....	.....	.....	.....	.....
10,000 and over	.....	.....	.....	.....	.....	.....	.....	1	1	13,200	1	6,000	1	2,200
Connecticut	5,290	4,137	344,062	2,531	1,602,582	2,222	86,386	2,602	1,660	92,771	1,097	115,271	1,388	56,437
Less than 100	4,798	3,645	54,358	2,122	73,285	2,025	35,034	2,441	1,499	11,890	951	8,201	1,305	27,051
100 to 199	190	190	23,732	136	58,863	46	3,705	49	49	5,653	39	4,337	16	1,582
200 to 499	161	161	45,793	141	165,656	63	9,633	58	58	16,284	53	25,263	35	10,585
500 to 999	74	74	45,722	67	245,992	43	11,114	33	33	19,791	33	31,631	17	6,769
1,000 to 4,999	61	61	122,675	59	639,546	41	24,347	20	20	33,653	20	40,839	15	10,450
5,000 to 9,999	4	4	24,782	4	239,240	3	1,553	1	1	5,500	1	5,000	.....	.....
10,000 and over	2	2	27,000	2	180,000	1	1,000	.....	.....	.....	.....	.....	.....	.....
MIDDLE ATLANTIC														
New York	38,025	32,862	4,256,470	25,104	16,874,911	11,392	719,195	11,728	8,234	1,011,213	6,166	1,234,380	5,225	266,794
Less than 100	31,733	26,570	404,678	19,955	704,115	9,614	244,146	9,831	6,337	69,014	4,424	80,186	4,645	120,473
100 to 199	1,849	1,849	240,815	1,328	769,032	336	38,683	579	579	71,052	507	79,190	165	23,268
200 to 499	2,350	2,350	700,755	1,892	2,530,707	601	95,170	752	752	220,496	693	254,825	208	35,887
500 to 999	1,131	1,131	744,780	1,008	3,314,300	419	105,031	320	320	209,066	303	258,363	113	36,841
1,000 to 4,999	896	896	1,593,068	856	7,427,192	384	191,063	240	240	404,438	233	509,220	92	49,105
5,000 to 9,999	51	51	321,997	50	1,401,720	31	28,822	6	6	37,147	6	52,596	2	1,220
10,000 and over	15	15	250,377	15	727,845	7	16,280	.....	.....	.....	.....	.....	.....	.....
New Jersey	4,861	3,486	659,858	1,880	2,707,103	2,206	203,400	3,451	2,224	986,150	1,501	1,595,534	1,884	258,685
Less than 100	4,137	2,762	42,446	1,291	41,686	1,962	68,335	2,655	1,428	15,359	770	22,327	1,546	71,644
100 to 199	213	213	26,869	148	54,158	56	5,239	101	101	12,493	78	15,490	38	4,689
200 to 499	228	228	67,573	181	174,531	62	9,482	197	197	60,760	172	73,263	67	20,493
500 to 999	118	118	77,281	102	255,857	40	20,201	185	185	126,624	173	201,299	82	34,869
1,000 to 4,999	143	143	276,299	136	1,383,719	71	74,468	287	287	558,374	282	918,471	136	96,280
5,000 to 9,999	18	18	119,140	18	563,152	12	13,000	22	22	145,680	22	244,684	11	18,270
10,000 and over	4	4	50,250	4	234,000	3	12,675	4	4	66,860	4	120,000	4	12,440
Pennsylvania	63,590	56,021	2,745,424	37,525	8,604,684	18,998	767,766	31,838	23,752	1,638,464	14,647	2,220,022	13,330	566,352
Less than 100	59,961	52,392	832,645	34,481	1,188,451	17,894	363,521	30,188	22,102	203,388	13,219	127,815	12,708	271,573
100 to 199	1,687	1,687	203,156	1,334	388,024	409	29,521	495	495	60,424	367	52,719	150	23,562
200 to 499	1,099	1,099	312,313	917	880,553	297	50,711	501	501	149,288	436	168,868	190	42,699
500 to 999	402	402	259,622	374	1,082,459	173	65,403	280	280	184,480	261	261,119	118	47,308
1,000 to 4,999	397	397	710,598	375	3,200,313	197	121,987	326	326	618,072	316	942,578	138	130,563
5,000 to 9,999	28	28	187,786	28	788,294	16	28,473	34	34	219,256	34	329,005	17	22,260
10,000 and over	16	16	239,304	16	1,076,590	12	108,150	14	14	203,556	14	337,918	9	28,387

See footnotes at end of table.

Table 12.—APPLES AND PEACHES—TREES OF BEARING AGE, TREES NOT OF BEARING AGE, AND QUANTITY HARVESTED, WITH FARMS REPORTING, CLASSIFIED BY NUMBER OF TREES OF BEARING AGE, BY DIVISIONS AND STATES: CENSUS OF 1950—Continued

Region, division, and State and number of trees of bearing age	Apples							Peaches						
	Farms reporting[1]	Trees of bearing age, 1950		Quantity harvested, 1949		Trees not of bearing age, 1950		Farms reporting[1]	Trees of bearing age, 1950		Quantity harvested, 1949		Trees not of bearing age, 1950	
		Farms reporting	Number	Farms reporting	Bushels	Farms reporting	Number		Farms reporting	Number	Farms reporting	Bushels	Farms reporting	Number
EAST NORTH CENTRAL														
Ohio	66,335	55,084	2,173,594	37,148	6,077,968	22,086	459,845	43,988	32,486	1,050,483	20,467	922,219	18,606	438,835
Less than 100	62,925	51,674	625,141	34,309	883,546	21,242	280,039	42,433	30,931	249,039	19,149	159,123	18,050	264,958
100 to 199	1,353	1,353	166,338	1,049	311,368	257	24,737	546	546	66,797	428	53,422	162	24,588
200 to 499	1,202	1,202	342,913	996	948,142	296	42,177	552	552	154,988	474	141,098	197	45,422
500 to 999	473	473	313,227	433	1,110,780	147	33,452	249	249	159,947	224	180,003	102	31,515
1,000 to 4,999	371	371	644,532	351	2,549,632	137	71,525	194	194	333,892	178	333,485	89	66,652
5,000 to 9,999	9	9	58,780	8	196,500	5	5,015	12	12	65,820	12	30,088	5	4,700
10,000 and over	2	2	22,663	2	78,000	2	2,900	2	2	20,000	2	25,000	1	1,000
Indiana	43,396	34,062	831,806	24,008	2,818,081	15,770	246,547	30,584	22,243	438,252	15,054	635,219	12,182	202,681
Less than 100	42,265	32,931	294,191	23,038	415,160	15,457	169,386	30,153	21,812	132,615	14,660	94,042	12,043	124,273
100 to 199	429	429	53,681	338	144,310	89	12,196	142	142	17,310	123	18,661	42	8,121
200 to 499	432	432	122,827	382	445,288	126	17,301	135	135	40,793	121	52,607	39	12,601
500 to 999	149	149	97,840	132	424,637	47	16,213	81	81	51,463	78	74,761	27	14,384
1,000 to 4,999	112	112	191,947	109	912,726	47	25,051	64	64	122,151	63	242,866	27	34,802
5,000 to 9,999	8	8	58,920	8	363,843	3	5,500	6	6	41,070	6	79,412	4	8,500
10,000 and over	1	1	12,400	1	112,117	1	900	3	3	32,850	3	72,870	.....	.....
Illinois	63,581	51,018	1,271,017	40,290	4,994,443	24,096	374,369	50,873	39,860	1,202,601	27,665	2,138,158	19,297	321,143
Less than 100	62,300	49,738	338,770	39,115	587,466	23,713	191,219	49,994	38,981	244,724	26,880	165,094	19,035	167,661
100 to 199	347	346	43,573	302	129,837	85	6,455	189	189	23,736	152	21,122	47	6,703
200 to 499	437	437	132,121	394	482,093	99	26,919	225	225	67,836	193	109,715	76	24,216
500 to 999	230	230	153,708	218	715,150	76	28,605	182	182	125,649	170	188,778	42	18,556
1,000 to 4,999	251	251	481,071	245	2,507,677	113	93,126	256	256	508,588	243	1,017,434	86	82,613
5,000 to 9,999	12	12	75,599	12	262,095	6	10,868	22	22	137,642	22	381,265	9	14,496
10,000 and over	4	4	46,175	4	310,125	4	17,177	5	5	94,426	5	254,750	2	6,898
Michigan	60,986	53,584	3,351,384	35,456	10,703,431	16,047	682,793	22,204	16,422	2,700,787	12,077	3,173,477	9,249	903,079
Less than 100	55,875	48,473	710,224	31,287	881,827	14,618	333,855	18,532	12,750	102,188	8,873	116,975	7,759	311,913
100 to 199	1,778	1,778	225,386	1,307	481,929	367	45,095	700	700	88,600	583	92,972	214	42,070
200 to 499	1,905	1,905	574,614	1,555	1,871,867	544	96,094	1,281	1,281	393,400	1,098	425,680	500	141,566
500 to 999	799	799	520,515	715	2,090,992	276	67,146	879	879	588,933	788	739,043	403	161,134
1,000 to 4,999	588	588	1,036,244	553	4,314,296	225	113,020	787	787	1,328,426	712	1,614,609	360	226,071
5,000 to 9,999	36	36	226,501	34	832,020	15	20,483	20	20	128,817	18	115,670	9	13,518
10,000 and over	5	5	57,900	5	230,500	2	7,100	5	5	70,423	5	68,528	4	4,807
Wisconsin	83,656	76,237	1,195,310	63,802	2,206,227	26,837	369,868	1,843	640	1,764	213	1,060	1,274	3,733
Less than 100	82,752	75,333	722,153	62,978	1,031,153	26,445	262,696	1,842	639	1,564	212	910	1,274	3,733
100 to 199	409	409	50,155	364	98,522	138	14,765	.....	.....	.....	.....	.....	.....	.....
200 to 499	295	295	80,746	269	179,630	136	21,155	1	1	200	1	150	.....	.....
500 to 999	102	102	66,849	94	172,974	48	14,208	.....	.....	.....	.....	.....	.....	.....
1,000 to 4,999	84	84	155,712	83	405,648	59	38,264	.....	.....	.....	.....	.....	.....	.....
5,000 to 9,999	10	10	68,315	10	139,700	8	15,220	.....	.....	.....	.....	.....	.....	.....
10,000 and over	4	4	51,380	4	178,600	3	3,560	.....	.....	.....	.....	.....	.....	.....
WEST NORTH CENTRAL														
Minnesota	62,175	53,978	463,069	47,841	836,960	21,115	196,232	102	14	96	4	14	94	880
Less than 100	61,919	53,722	360,566	47,606	606,330	21,029	153,560	102	14	96	4	14	94	880
100 to 199	119	119	14,711	110	19,454	25	1,746	.....	.....	.....	.....	.....	.....	.....
200 to 499	89	89	24,161	80	38,461	30	9,647	.....	.....	.....	.....	.....	.....	.....
500 to 999	25	25	16,098	23	42,478	13	4,688	.....	.....	.....	.....	.....	.....	.....
1,000 to 4,999	22	22	39,533	21	112,237	17	25,091	.....	.....	.....	.....	.....	.....	.....
5,000 to 9,999	1	1	8,000	1	18,000	1	1,500	.....	.....	.....	.....	.....	.....	.....
10,000 and over	.....	.....	.....	.....	.....	.....	.....	.....	.....	.....	.....	.....	.....	.....
Iowa	90,775	71,619	508,347	59,919	919,267	43,150	320,629	37,926	29,219	254,382	16,092	131,864	13,737	86,171
Less than 100	90,530	71,374	411,212	59,689	630,220	43,050	294,455	37,794	29,087	232,512	15,997	120,009	13,720	82,463
100 to 199	100	100	11,923	91	32,445	32	4,085	90	90	10,107	62	3,726	7	222
200 to 499	97	97	27,954	91	101,305	45	8,194	39	39	9,763	30	5,429	9	3,286
500 to 999	29	29	19,093	29	53,293	12	3,900	2	2	1,000	2	700	.....	.....
1,000 to 4,999	18	18	32,165	18	90,004	11	9,995	1	1	1,000	1	2,000	1	200
5,000 to 9,999	1	1	6,000	1	12,000	.....	.....	.....	.....	.....	.....	.....	.....	.....
10,000 and over	.....	.....	.....	.....	.....	.....	.....	.....	.....	.....	.....	.....	.....	.....
Missouri	63,484	45,760	827,071	27,874	1,918,157	26,709	317,586	77,078	60,202	993,712	18,976	335,756	26,587	372,672
Less than 100	62,514	44,790	349,494	27,049	371,956	26,513	246,046	75,946	59,072	662,691	18,393	148,772	26,392	329,570
100 to 199	392	392	47,589	318	78,289	60	6,570	636	636	72,446	287	21,731	78	7,850
200 to 499	343	343	96,238	290	219,559	70	12,755	329	329	90,968	185	40,390	78	13,145
500 to 999	110	110	71,722	99	221,645	22	5,460	105	104	65,307	68	37,987	22	10,967
1,000 to 4,999	118	118	219,638	111	838,732	38	31,905	62	61	102,300	43	86,876	17	11,140
5,000 to 9,999	7	7	42,390	7	187,976	6	14,850	.....	.....	.....	.....	.....	.....	.....
10,000 and over	.....	.....	.....	.....	.....	.....	.....	.....	.....	.....	.....	.....	.....	.....
North Dakota	3,684	2,281	15,444	1,402	8,500	2,012	20,284	15	3	57	2	26	14	121
Less than 100	3,671	2,268	13,194	1,392	8,067	2,008	19,704	15	3	57	2	26	14	121
100 to 199	8	8	850	6	239	2	180	.....	.....	.....	.....	.....	.....	.....
200 to 499	4	4	900	4	194	1	100	.....	.....	.....	.....	.....	.....	.....
500 to 999	1	1	500	.....	.....	1	300	.....	.....	.....	.....	.....	.....	.....
1,000 to 4,999	.....	.....	.....	.....	.....	.....	.....	.....	.....	.....	.....	.....	.....	.....
5,000 to 9,999	.....	.....	.....	.....	.....	.....	.....	.....	.....	.....	.....	.....	.....	.....
10,000 and over	.....	.....	.....	.....	.....	.....	.....	.....	.....	.....	.....	.....	.....	.....
South Dakota	10,190	7,103	55,228	5,878	67,460	4,966	38,621	143	42	145	16	66	111	542
Less than 100	10,160	7,073	46,910	5,853	60,325	4,959	37,880	143	42	145	16	66	111	542
100 to 199	15	15	1,840	11	1,864	2	156	.....	.....	.....	.....	.....	.....	.....
200 to 499	10	10	2,778	10	2,421	4	335	.....	.....	.....	.....	.....	.....	.....
500 to 999	4	4	2,500	3	1,850	1	250	.....	.....	.....	.....	.....	.....	.....
1,000 to 4,999	1	1	1,200	1	1,000	.....	.....	.....	.....	.....	.....	.....	.....	.....
5,000 to 9,999	.....	.....	.....	.....	.....	.....	.....	.....	.....	.....	.....	.....	.....	.....
10,000 and over	.....	.....	.....	.....	.....	.....	.....	.....	.....	.....	.....	.....	.....	.....
Nebraska	22,688	14,430	95,664	11,331	182,318	12,590	91,126	15,374	10,798	112,964	8,704	106,062	6,362	39,256
Less than 100	22,627	14,369	71,229	11,276	93,517	12,567	81,366	15,261	10,685	80,747	8,603	72,848	6,349	37,312
100 to 199	28	28	3,360	23	2,944	8	614	56	56	6,442	50	3,327	7	681
200 to 499	19	19	5,875	19	19,697	7	1,940	40	40	10,350	35	11,612	4	463
500 to 999	8	8	4,600	8	16,690	5	5,506	11	11	6,425	11	5,700	1	700
1,000 to 4,999	6	6	10,600	5	49,200	3	1,700	6	6	9,000	5	12,575	1	100
5,000 to 9,999	.....	.....	.....	.....	.....	.....	.....	.....	.....	.....	.....	.....	.....	.....
10,000 and over	.....	.....	.....	.....	.....	.....	.....	.....	.....	.....	.....	.....	.....	.....

See footnotes at end of table.

Table 12.—APPLES AND PEACHES—TREES OF BEARING AGE, TREES NOT OF BEARING AGE, AND QUANTITY HARVESTED, WITH FARMS REPORTING, CLASSIFIED BY NUMBER OF TREES OF BEARING AGE, BY DIVISIONS AND STATES: CENSUS OF 1950—Continued

Region, division, and State and number of trees of bearing age	Apples							Peaches						
	Farms reporting[1]	Trees of bearing age, 1950		Quantity harvested, 1949		Trees not of bearing age, 1950		Farms reporting[1]	Trees of bearing age, 1950		Quantity harvested, 1949		Trees not of bearing age, 1950	
		Farms reporting	Number	Farms reporting	Bushels	Farms reporting	Number		Farms reporting	Number	Farms reporting	Bushels	Farms reporting	Number
WEST NORTH CENTRAL—Con.														
Kansas	22,985	14,122	207,398	7,958	481,116	11,916	112,174	31,512	23,527	282,212	13,700	164,927	11,835	109,090
Less than 100	22,705	13,842	79,933	7,722	67,287	11,837	88,842	31,225	23,240	197,035	13,487	107,186	11,779	96,645
100 to 199	107	107	13,873	81	25,709	23	3,126	145	145	17,641	101	7,785	20	1,491
200 to 499	101	101	27,725	87	77,163	28	7,189	104	104	28,276	78	18,804	27	4,304
500 to 999	43	43	29,517	41	96,519	13	3,957	24	24	14,760	22	11,557	4	950
1,000 to 4,999	29	29	56,350	27	214,438	15	9,060	14	14	24,500	12	19,595	5	5,700
5,000 to 9,999	.....	.....	.....	.....	.....	.....	.....	.....	.....	.....	.....	.....	.....	.....
10,000 and over	.....	.....	.....	.....	.....	.....	.....	.....	.....	.....	.....	.....	.....	.....
SOUTH ATLANTIC														
Delaware	902	602	108,902	283	377,536	412	35,195	614	361	105,723	183	168,592	304	11,747
Less than 100	838	538	6,438	234	28,167	390	7,055	560	307	2,471	142	24,183	292	6,331
100 to 199	18	18	2,165	10	2,312	4	118	5	5	690	4	1,446	.....	.....
200 to 499	17	17	4,545	14	5,671	4	680	11	11	3,775	7	3,366	4	484
500 to 999	8	8	5,323	5	10,115	2	833	13	13	9,512	10	19,870	2	640
1,000 to 4,999	17	17	38,639	16	189,187	11	25,324	18	18	42,313	13	62,084	4	3,855
5,000 to 9,999	2	2	17,792	2	89,084	1	1,185	7	7	46,962	7	57,643	2	437
10,000 and over	2	2	34,000	2	53,000	.....	.....	.....	.....	.....	.....	.....	.....	.....
Maryland	9,404	7,771	437,611	3,789	1,157,099	2,820	205,054	5,212	3,664	401,687	1,801	453,532	2,197	123,992
Less than 100	9,028	7,395	91,620	3,506	102,209	2,699	42,434	4,967	3,419	23,007	1,598	14,524	2,113	35,303
100 to 199	154	154	18,092	96	19,459	28	5,645	51	51	6,288	33	5,826	9	3,368
200 to 499	112	112	31,386	84	55,564	38	8,112	79	79	23,390	63	25,451	29	8,352
500 to 999	44	44	27,535	39	69,938	15	4,500	46	46	29,734	40	38,375	16	9,788
1,000 to 4,999	50	50	95,356	48	283,924	28	37,098	55	55	120,302	53	132,043	22	24,956
5,000 to 9,999	12	12	87,059	12	258,005	8	19,423	7	7	50,250	7	85,313	4	12,400
10,000 and over	4	4	86,563	4	368,000	4	87,842	7	7	148,716	7	152,000	4	29,825
District of Columbia	6	4	74	3	36	3	64	4	3	67	2	122	2	15
Less than 100	6	4	74	3	36	3	64	4	3	67	2	122	2	15
100 to 199	.....	.....	.....	.....	.....	.....	.....	.....	.....	.....	.....	.....	.....	.....
200 to 499	.....	.....	.....	.....	.....	.....	.....	.....	.....	.....	.....	.....	.....	.....
500 to 999	.....	.....	.....	.....	.....	.....	.....	.....	.....	.....	.....	.....	.....	.....
1,000 to 4,999	.....	.....	.....	.....	.....	.....	.....	.....	.....	.....	.....	.....	.....	.....
5,000 to 9,999	.....	.....	.....	.....	.....	.....	.....	.....	.....	.....	.....	.....	.....	.....
10,000 and over	.....	.....	.....	.....	.....	.....	.....	.....	.....	.....	.....	.....	.....	.....
Virginia	66,334	57,046	3,387,632	24,049	7,917,523	18,286	741,884	34,047	24,145	1,128,688	6,106	1,273,519	13,240	358,734
Less than 100	63,109	53,821	777,305	21,803	398,254	17,351	290,476	32,986	23,084	179,529	5,317	42,407	12,954	217,363
100 to 199	1,303	1,303	153,511	734	126,770	233	26,057	235	235	28,411	127	20,368	47	5,188
200 to 499	922	922	265,047	623	384,498	271	52,644	333	333	99,582	239	80,960	71	15,529
500 to 999	417	417	269,515	354	550,329	154	43,432	207	207	134,870	170	145,497	49	20,974
1,000 to 4,999	490	490	965,729	445	2,762,086	221	157,746	265	265	470,180	232	654,684	109	83,030
5,000 to 9,999	66	66	435,277	63	1,642,204	42	90,730	12	12	77,116	12	137,594	5	7,150
10,000 and over	27	27	521,248	27	2,053,382	14	80,799	9	9	131,000	9	192,009	5	9,500
West Virginia	45,329	40,178	1,913,254	24,595	4,429,968	12,422	420,923	23,608	17,622	572,696	4,530	504,856	8,793	192,292
Less than 100	43,492	38,341	694,447	23,205	601,814	12,083	201,059	23,091	17,105	180,842	4,212	36,778	8,681	127,199
100 to 199	1,038	1,038	118,505	738	77,776	121	10,161	195	195	23,052	80	6,011	28	4,089
200 to 499	439	439	115,356	335	105,519	63	8,491	133	133	37,995	80	26,341	22	5,508
500 to 999	140	140	88,596	110	159,221	34	13,090	70	70	44,730	54	34,577	19	6,087
1,000 to 4,999	166	166	352,873	153	1,120,030	85	80,468	107	107	210,367	92	271,687	39	33,219
5,000 to 9,999	37	37	242,479	37	1,134,746	24	42,380	11	11	65,710	11	109,462	3	6,190
10,000 and over	17	17	300,998	17	1,230,862	12	65,274	1	1	10,000	1	20,000	1	10,000
North Carolina	99,109	80,800	1,651,208	33,409	1,321,717	31,951	501,249	61,751	43,150	1,338,803	10,672	718,464	24,064	511,672
Less than 100	97,196	78,887	922,945	32,250	445,486	31,400	372,625	60,990	42,389	365,026	10,279	67,314	23,921	318,822
100 to 199	1,012	1,012	117,953	508	71,893	191	21,834	277	277	32,225	101	9,061	37	2,861
200 to 499	579	579	166,667	383	179,018	199	36,305	180	180	49,358	75	15,578	26	8,209
500 to 999	189	189	130,665	152	202,603	94	24,871	116	116	73,771	77	28,285	25	12,155
1,000 to 4,999	121	121	203,953	105	303,775	58	32,414	142	142	271,487	98	118,096	31	56,325
5,000 to 9,999	7	7	42,325	6	34,942	4	4,200	23	23	158,086	21	105,365	13	35,300
10,000 and over	5	5	66,700	5	84,000	5	9,000	23	23	388,850	21	374,765	11	78,000
South Carolina	19,447	14,110	189,460	6,473	132,859	7,166	88,503	21,633	15,327	3,970,806	4,637	1,476,292	8,067	760,372
Less than 100	19,218	13,881	104,297	6,324	59,944	7,131	79,541	19,670	13,364	145,309	3,445	46,198	7,708	386,886
100 to 199	102	102	12,200	54	7,749	11	1,202	242	242	27,658	68	4,850	13	5,766
200 to 499	74	74	20,420	53	22,186	9	2,171	320	320	97,802	150	25,885	38	12,591
500 to 999	31	31	19,880	23	21,655	10	4,528	370	370	248,466	216	76,098	52	25,083
1,000 to 4,999	22	22	32,663	19	21,325	5	1,061	844	844	1,700,200	601	697,754	127	161,792
5,000 to 9,999	.....	.....	.....	.....	.....	.....	.....	127	127	829,186	103	305,816	25	50,244
10,000 and over	.....	.....	.....	.....	.....	.....	.....	60	60	922,185	54	319,691	24	118,010
Georgia	47,604	35,449	485,111	12,117	269,571	18,882	222,973	49,003	35,487	4,198,411	6,798	1,299,708	17,964	1,137,255
Less than 100	47,215	35,060	323,305	11,891	110,685	18,815	201,085	48,157	34,641	356,136	6,344	40,483	17,769	438,576
100 to 199	214	214	24,632	101	7,791	25	2,213	237	237	26,692	51	7,385	26	2,389
200 to 499	108	108	29,999	71	22,766	17	3,517	128	128	34,550	32	3,860	15	8,514
500 to 999	30	30	18,075	22	21,140	8	2,642	53	53	34,750	21	6,086	10	4,973
1,000 to 4,999	33	33	54,600	28	62,189	15	8,516	208	208	526,444	156	246,714	56	94,575
5,000 to 9,999	3	3	18,500	3	30,000	2	5,000	113	113	743,180	92	242,954	38	146,780
10,000 and over	1	1	16,000	1	15,000	.....	.....	107	107	2,476,659	102	752,226	50	441,448
Florida	201	85	358	19	184	121	558	6,691	4,459	32,058	1,173	7,012	2,884	22,935
Less than 100	201	85	358	19	184	121	558	6,676	4,444	27,518	1,166	6,395	2,882	22,860
100 to 199	.....	.....	.....	.....	.....	.....	.....	8	8	890	4	62	2	75
200 to 499	.....	.....	.....	.....	.....	.....	.....	5	5	1,850	2	55	.....	.....
500 to 999	.....	.....	.....	.....	.....	.....	.....	1	1	600	1	500	.....	.....
1,000 to 4,999	.....	.....	.....	.....	.....	.....	.....	1	1	1,200	.....	.....	.....	.....
5,000 to 9,999	.....	.....	.....	.....	.....	.....	.....	.....	.....	.....	.....	.....	.....	.....
10,000 and over	.....	.....	.....	.....	.....	.....	.....	.....	.....	.....	.....	.....	.....	.....
EAST SOUTH CENTRAL														
Kentucky	97,393	81,559	1,281,034	57,793	1,543,000	34,923	454,278	61,780	43,718	512,673	18,816	342,904	25,889	295,784
Less than 100	96,227	80,393	981,379	56,831	1,062,937	34,702	418,650	61,387	43,325	355,539	18,569	133,618	25,808	266,857
100 to 199	737	737	95,466	597	81,466	120	7,066	191	191	21,939	96	13,313	37	6,747
200 to 499	304	304	81,399	251	108,045	67	12,470	111	111	32,450	73	27,131	18	6,929
500 to 999	85	85	49,960	75	90,854	17	6,055	54	54	34,439	42	46,076	15	4,955
1,000 to 4,999	39	39	66,330	38	149,698	16	8,037	36	36	61,870	35	104,766	10	8,565
5,000 to 9,999	1	1	6,500	1	50,000	1	2,000	1	1	6,436	1	18,000	1	1,731
10,000 and over	.....	.....	.....	.....	.....	.....	.....	.....	.....	.....	.....	.....	.....	.....

See footnotes at end of table.

Table 12.—APPLES AND PEACHES—TREES OF BEARING AGE, TREES NOT OF BEARING AGE, AND QUANTITY HARVESTED, WITH FARMS REPORTING, CLASSIFIED BY NUMBER OF TREES OF BEARING AGE, BY DIVISIONS AND STATES: CENSUS OF 1950—Continued

Region, division, and State and number of trees of bearing age	Apples							Peaches						
	Farms reporting[1]	Trees of bearing age, 1950		Quantity harvested, 1949		Trees not of bearing age, 1950		Farms reporting[1]	Trees of bearing age, 1950		Quantity harvested, 1949		Trees not of bearing age, 1950	
		Farms reporting	Number	Farms reporting	Bushels	Farms reporting	Number		Farms reporting	Number	Farms reporting	Bushels	Farms reporting	Number
EAST SOUTH CENTRAL—Con.														
Tennessee	98,010	78,614	1,137,564	39,945	1,016,933	40,056	454,047	74,058	54,053	688,922	13,508	191,646	31,542	381,351
Less than 100	97,066	77,670	865,736	39,327	695,326	39,869	425,232	73,567	53,562	509,503	13,285	93,461	31,454	360,580
100 to 199	586	586	68,443	362	42,636	109	8,429	247	247	28,434	91	7,957	45	4,313
200 to 499	250	250	67,156	172	50,439	47	6,215	147	147	40,094	62	13,718	20	3,290
500 to 999	63	63	40,827	46	46,405	14	4,568	63	63	38,850	42	23,446	12	4,222
1,000 to 4,999	42	42	69,902	35	127,112	17	9,603	31	31	56,041	25	33,398	10	8,046
5,000 to 9,999	2	2	11,500	2	20,015	.....	.....	3	3	16,000	3	19,666	1	900
10,000 and over	1	1	14,000	1	35,000	.....	.....	.....	.....	.....	.....	.....	.....	.....
Alabama	68,599	49,571	482,395	26,956	374,226	32,194	320,369	72,056	50,519	933,867	17,579	297,937	32,233	669,859
Less than 100	68,320	49,292	405,438	26,747	327,516	32,131	309,186	71,164	49,627	502,804	17,031	131,965	31,964	526,808
100 to 199	159	159	18,523	110	9,460	25	1,737	385	385	45,701	202	9,861	88	14,450
200 to 499	88	88	24,380	72	12,258	27	3,304	295	295	82,447	183	24,433	86	29,641
500 to 999	22	22	13,754	18	18,482	9	5,242	107	107	65,865	74	25,011	36	16,706
1,000 to 4,999	10	10	20,300	9	6,510	2	900	97	97	170,650	81	77,417	54	56,656
5,000 to 9,999	.....	.....	.....	.....	.....	.....	.....	7	7	46,400	7	29,100	4	11,500
10,000 and over	.....	.....	.....	.....	.....	.....	.....	1	1	20,000	1	150	1	14,000
Mississippi	42,614	27,342	181,162	17,222	167,576	24,121	168,789	56,342	38,899	543,923	21,268	188,967	28,055	445,340
Less than 100	42,533	27,261	161,576	17,167	159,014	24,102	164,455	55,871	38,428	392,913	21,009	151,805	27,951	411,181
100 to 199	47	47	5,367	34	2,691	8	457	293	293	33,782	151	7,932	51	3,757
200 to 499	26	26	7,179	18	4,071	11	3,877	100	100	26,244	56	4,318	23	4,719
500 to 999	5	5	3,340	1	700	.....	.....	41	41	25,544	27	8,592	18	15,283
1,000 to 4,999	3	3	3,700	2	1,100	.....	.....	35	35	54,440	25	16,320	11	8,400
5,000 to 9,999	.....	.....	.....	.....	.....	.....	.....	2	2	11,000	.....	.....	1	2,000
10,000 and over	.....	.....	.....	.....	.....	.....	.....	.....	.....	.....	.....	.....	.....	.....
WEST SOUTH CENTRAL														
Arkansas	38,319	26,158	592,136	18,126	961,788	17,168	245,292	40,699	27,862	2,190,421	13,673	1,677,440	17,522	816,516
Less than 100	37,504	25,343	211,222	17,407	244,907	17,021	188,559	39,336	26,499	317,260	12,689	118,182	17,182	391,253
100 to 199	340	340	41,449	281	55,571	57	8,240	438	438	50,816	233	20,899	65	6,424
200 to 499	288	288	86,077	260	131,037	39	7,655	318	318	92,998	212	47,986	73	22,313
500 to 999	106	106	68,805	103	153,584	27	9,423	218	218	142,712	173	94,121	53	25,670
1,000 to 4,999	73	73	120,383	67	241,389	20	24,115	305	305	667,320	282	562,789	115	178,806
5,000 to 9,999	6	6	43,200	6	126,300	4	7,300	54	54	361,815	54	387,444	16	36,650
10,000 and over	2	2	21,000	2	9,000	.....	.....	30	30	557,500	30	446,019	18	155,400
Louisiana	7,512	3,268	17,281	2,038	12,511	4,850	24,533	13,844	7,136	130,370	4,638	60,800	8,203	203,340
Less than 100	7,498	3,254	14,181	2,028	10,953	4,849	24,529	13,700	6,992	54,289	4,533	31,122	8,145	149,201
100 to 199	6	6	700	5	497	.....	.....	69	69	8,212	43	2,869	22	4,096
200 to 499	7	7	1,900	4	61	1	4	42	42	12,219	33	3,719	14	3,738
500 to 999	1	1	500	1	1,000	.....	.....	14	14	8,850	12	3,120	10	8,375
1,000 to 4,999	.....	.....	.....	.....	.....	.....	.....	16	16	28,700	14	11,870	10	26,350
5,000 to 9,999	.....	.....	.....	.....	.....	.....	.....	3	3	18,100	3	8,100	2	11,500
10,000 and over	.....	.....	.....	.....	.....	.....	.....	.....	.....	.....	.....	.....	.....	.....
Oklahoma	29,716	19,149	294,873	12,020	363,431	13,926	148,711	44,690	34,624	693,552	24,220	496,184	16,172	250,063
Less than 100	29,271	18,704	138,089	11,630	149,715	13,851	124,115	43,861	33,795	373,781	23,530	267,229	16,043	207,052
100 to 199	200	200	23,690	172	26,206	29	2,842	430	430	50,378	350	27,968	63	4,963
200 to 499	160	160	45,164	140	53,130	26	5,901	252	252	71,510	205	39,654	36	8,127
500 to 999	58	58	36,580	53	42,892	8	4,242	87	87	55,083	77	41,234	15	4,886
1,000 to 4,999	26	26	45,850	24	72,488	11	11,371	52	52	93,800	50	63,454	11	12,935
5,000 to 9,999	1	1	5,500	1	19,000	1	240	8	8	49,000	8	56,645	4	12,100
10,000 and over	.....	.....	.....	.....	.....	.....	.....	.....	.....	.....	.....	.....	.....	.....
Texas	25,983	12,594	118,551	7,104	96,020	15,526	118,186	85,814	64,014	1,868,831	48,259	1,209,511	35,063	819,818
Less than 100	25,821	12,432	66,810	6,965	55,831	15,484	105,960	83,461	61,662	723,496	46,201	491,379	34,581	572,673
100 to 199	74	74	8,604	64	8,254	15	1,405	1,084	1,083	128,999	916	72,892	182	23,679
200 to 499	58	58	15,536	50	12,995	16	2,216	745	745	207,962	660	121,071	128	41,833
500 to 999	20	20	12,792	16	8,090	7	6,825	257	257	167,282	230	97,210	69	27,414
1,000 to 4,999	10	10	14,809	9	10,850	4	1,780	245	245	443,572	230	296,450	92	83,369
5,000 to 9,999	.....	.....	.....	.....	.....	.....	.....	16	16	102,640	16	75,203	8	39,350
10,000 and over	.....	.....	.....	.....	.....	.....	.....	6	6	94,880	6	55,306	3	31,500
MOUNTAIN														
Montana	5,528	4,405	104,568	3,303	188,846	1,973	18,212	195	72	318	27	267	135	496
Less than 100	5,327	4,204	43,922	3,133	64,056	1,944	15,270	195	72	318	27	267	135	496
100 to 199	85	85	10,658	76	18,601	13	1,471	.....	.....	.....	.....	.....	.....	.....
200 to 499	79	79	22,666	62	46,618	14	1,021	.....	.....	.....	.....	.....	.....	.....
500 to 999	28	28	17,422	24	45,521	1	375	.....	.....	.....	.....	.....	.....	.....
1,000 to 4,999	9	9	9,900	8	14,050	1	75	.....	.....	.....	.....	.....	.....	.....
5,000 to 9,999	.....	.....	.....	.....	.....	.....	.....	.....	.....	.....	.....	.....	.....	.....
10,000 and over	.....	.....	.....	.....	.....	.....	.....	.....	.....	.....	.....	.....	.....	.....
Idaho	10,692	8,581	268,206	5,788	1,701,334	3,283	57,395	4,788	3,149	156,869	2,193	282,385	2,094	59,066
Less than 100	10,388	8,277	71,015	5,520	303,001	3,206	32,543	4,541	2,903	16,106	1,967	22,055	2,010	28,168
100 to 199	102	102	13,208	78	73,593	25	2,501	64	63	8,016	56	12,020	16	1,446
200 to 499	111	111	32,529	102	235,123	22	4,030	92	92	28,189	86	45,867	34	8,234
500 to 999	50	50	32,401	48	256,703	16	6,375	51	51	32,830	45	56,400	17	5,637
1,000 to 4,999	39	39	78,103	38	680,614	12	5,946	38	38	61,453	37	129,671	16	13,511
5,000 to 9,999	1	1	8,950	1	77,300	1	5,500	2	2	10,275	2	16,372	1	2,070
10,000 and over	1	1	32,000	1	75,000	1	500	.....	.....	.....	.....	.....	.....	.....
Wyoming	2,050	1,600	24,642	1,158	22,248	731	7,146	35	13	51	5	32	23	113
Less than 100	2,013	1,563	14,569	1,131	14,484	726	5,587	35	13	51	5	32	23	113
100 to 199	24	24	2,868	18	3,585	3	109	.....	.....	.....	.....	.....	.....	.....
200 to 499	9	9	2,405	7	1,879	1	100	.....	.....	.....	.....	.....	.....	.....
500 to 999	2	2	1,100	1	2,000	.....	.....	.....	.....	.....	.....	.....	.....	.....
1,000 to 4,999	2	2	3,700	1	300	1	1,350	.....	.....	.....	.....	.....	.....	.....
5,000 to 9,999	.....	.....	.....	.....	.....	.....	.....	.....	.....	.....	.....	.....	.....	.....
10,000 and over	.....	.....	.....	.....	.....	.....	.....	.....	.....	.....	.....	.....	.....	.....
Colorado	8,573	6,699	450,744	4,441	1,397,747	2,988	113,675	4,942	3,514	970,426	2,380	1,781,370	2,306	325,327
Less than 100	7,773	5,899	72,772	3,774	115,240	2,761	57,638	3,697	2,269	23,269	1,273	30,676	1,753	96,859
100 to 199	304	304	39,278	226	86,171	74	5,878	178	178	23,018	140	22,903	55	10,316
200 to 499	300	300	89,096	264	294,871	90	12,308	415	415	127,181	351	197,873	154	41,907
500 to 999	122	122	81,694	110	282,669	34	9,345	322	322	218,699	295	368,047	139	42,351
1,000 to 4,999	66	66	106,004	59	399,046	24	19,031	324	324	542,709	315	1,090,171	199	128,994
5,000 to 9,999	7	7	49,900	7	215,750	5	9,475	6	6	35,550	6	71,700	6	4,900
10,000 and over	1	1	12,000	1	4,000	.....	.....	.....	.....	.....	.....	.....	.....	.....

See footnotes at end of table.

Table 12.—APPLES AND PEACHES—TREES OF BEARING AGE, TREES NOT OF BEARING AGE, AND QUANTITY HARVESTED, WITH FARMS REPORTING, CLASSIFIED BY NUMBER OF TREES OF BEARING AGE, BY DIVISIONS AND STATES: CENSUS OF 1950—Continued

Region, division, and State and number of trees of bearing age	Apples							Peaches						
	Farms reporting[1]	Trees of bearing age, 1950		Quantity harvested, 1949		Trees not of bearing age, 1950		Farms reporting[1]	Trees of bearing age, 1950		Quantity harvested, 1949		Trees not of bearing age, 1950	
		Farms reporting	Number	Farms reporting	Bushels	Farms reporting	Number		Farms reporting	Number	Farms reporting	Bushels	Farms reporting	Number
MOUNTAIN—Con.														
New Mexico	7,058	5,479	310,887	3,232	669,023	3,006	150,566	6,529	4,987	146,682	2,283	93,120	2,536	55,306
Less than 100	6,395	4,816	67,366	2,687	106,297	2,734	81,858	6,185	4,643	51,909	2,139	40,658	2,441	39,326
100 to 199	282	282	35,219	223	75,971	112	14,818	166	166	20,892	77	13,407	50	7,414
200 to 499	264	264	75,087	214	171,747	106	24,908	129	129	35,377	46	21,332	30	5,188
500 to 999	67	67	43,775	63	106,718	28	12,695	39	39	24,469	16	7,073	15	3,378
1,000 to 4,999	49	49	79,440	44	188,290	25	14,287	10	10	14,035	5	10,650	.....	.....
5,000 to 9,999	.....	.....	.....	.....	.....	.....	.....	.....	.....	.....	.....	.....	.....	.....
10,000 and over	1	1	10,000	1	20,000	1	2,000	.....	.....	.....	.....	.....	.....	.....
Arizona	1,349	949	30,934	580	43,210	599	7,614	1,985	1,339	62,158	661	37,227	885	14,343
Less than 100	1,291	891	10,522	529	17,228	582	6,527	1,945	1,299	9,022	629	8,007	864	10,962
100 to 199	31	31	3,678	25	4,344	9	534	14	14	1,678	11	2,321	7	729
200 to 499	18	18	5,082	17	9,057	5	267	14	14	3,876	10	2,359	7	1,000
500 to 999	7	7	5,050	7	4,930	3	286	5	5	3,233	4	3,758	3	425
1,000 to 4,999	1	1	1,300	1	5,000	.....	.....	6	6	12,055	6	12,782	4	1,227
5,000 to 9,999	1	1	5,302	1	2,651	.....	.....	.....	.....	.....	.....	.....	.....	.....
10,000 and over	.....	.....	.....	.....	.....	.....	.....	1	1	32,294	1	8,000	.....	.....
Utah	6,639	5,187	208,532	3,556	389,450	2,383	83,789	4,814	3,692	485,119	2,612	543,237	1,895	137,411
Less than 100	6,146	4,694	56,999	3,189	87,973	2,262	58,863	3,818	2,696	37,823	1,773	50,515	1,609	61,582
100 to 199	239	239	30,873	167	49,323	54	8,826	298	298	39,117	233	38,842	77	10,050
200 to 499	182	182	52,188	138	100,132	49	9,223	435	435	129,619	365	121,291	133	21,524
500 to 999	52	52	32,934	44	63,000	14	4,687	181	181	121,768	165	137,599	53	26,863
1,000 to 4,999	20	20	35,538	18	89,022	4	2,190	77	77	114,632	71	103,890	19	12,592
5,000 to 9,999	.....	.....	.....	.....	.....	.....	.....	2	2	10,440	2	11,600	2	1,600
10,000 and over	.....	.....	.....	.....	.....	.....	.....	3	3	31,720	3	79,500	2	3,200
Nevada	1,130	887	14,627	528	12,815	389	4,174	676	468	4,139	221	2,428	302	2,463
Less than 100	1,107	864	10,515	512	10,496	385	3,850	672	464	3,101	217	1,798	301	2,363
100 to 199	14	14	1,672	11	1,730	3	284	2	2	238	2	340	.....	.....
200 to 499	8	8	1,940	5	589	1	40	1	1	300	1	140	1	100
500 to 999	1	1	500	.....	.....	.....	.....	1	1	500	1	150	.....	.....
1,000 to 4,999	.....	.....	.....	.....	.....	.....	.....	.....	.....	.....	.....	.....	.....	.....
5,000 to 9,999	.....	.....	.....	.....	.....	.....	.....	.....	.....	.....	.....	.....	.....	.....
10,000 and over	.....	.....	.....	.....	.....	.....	.....	.....	.....	.....	.....	.....	.....	.....
PACIFIC														
Washington	35,571	30,887	2,691,784	22,428	29,681,689	10,064	697,470	13,050	7,931	932,043	4,940	1,641,936	6,727	427,227
Less than 100	31,992	27,308	249,741	18,923	501,675	7,857	166,672	11,460	6,341	62,317	3,494	107,680	6,114	204,007
100 to 199	646	646	90,012	601	1,003,804	267	29,235	447	447	57,574	389	99,020	158	25,706
200 to 499	1,534	1,534	494,197	1,509	6,494,765	957	127,380	620	620	188,228	558	330,461	224	42,014
500 to 999	823	823	559,046	821	7,116,773	555	117,709	304	304	204,402	293	387,492	132	60,115
1,000 to 4,999	539	539	915,730	537	11,073,138	399	215,114	209	209	353,225	196	611,998	92	70,427
5,000 to 9,999	23	23	159,862	23	1,683,252	18	20,281	10	10	66,297	10	105,285	7	24,958
10,000 and over	14	14	223,196	14	1,808,282	11	21,079	.....	.....	.....	.....	.....	.....	.....
Oregon	30,661	25,889	662,769	17,201	2,336,544	8,374	134,964	12,288	7,631	448,886	4,681	498,488	5,970	156,927
Less than 100	29,801	25,029	233,415	16,453	287,634	8,089	78,560	11,556	6,899	49,758	4,011	67,069	5,717	88,870
100 to 199	308	308	38,914	243	107,613	56	4,968	227	227	29,928	202	29,380	68	9,071
200 to 499	301	301	91,725	263	426,852	96	10,540	300	300	88,731	276	94,445	98	21,297
500 to 999	138	138	93,822	130	501,897	68	11,249	120	120	80,385	113	90,415	54	14,305
1,000 to 4,999	112	112	198,093	111	977,298	64	29,097	78	78	133,179	73	158,303	29	18,714
5,000 to 9,999	1	1	6,800	1	35,250	1	550	6	6	47,010	5	17,209	3	2,390
10,000 and over	.....	.....	.....	.....	.....	.....	.....	1	1	19,895	1	41,667	1	1,380
												Freestone peaches[2]		
California	18,095	13,596	1,635,986	4,150	7,050,167	6,081	303,160	20,802	16,091	2,994,331	5,366	8,319,708	6,521	605,022
Less than 100	15,993	11,494	108,394	2,399	119,375	5,484	118,339	17,194	12,484	93,832	1,954	77,333	5,640	205,025
100 to 199	503	503	67,622	369	147,417	98	10,122	646	646	88,108	572	183,958	125	21,633
200 to 499	772	772	237,659	623	691,125	192	30,175	1,334	1,334	427,880	1,253	1,042,417	310	61,705
500 to 999	449	449	305,070	399	1,315,625	143	33,139	889	889	610,745	860	1,798,666	240	77,397
1,000 to 4,999	352	352	661,141	334	3,328,250	149	76,950	678	677	1,224,608	666	3,687,667	185	132,251
5,000 to 9,999	20	20	131,300	20	823,833	11	24,085	48	48	325,938	48	910,792	13	23,726
10,000 and over	6	6	124,800	6	624,542	4	10,350	13	13	223,220	13	618,875	8	83,285
												Clingstone peaches[2]		
California	xxxxxxxxxx	xxxxxxxxx	xxxxxxxxxx	xxxxxxx	xxxxxxxxxxx	xxxxxxx	xxxxxxxxxx	14,211	11,018	4,677,736	3,537	19,028,208	4,364	943,719
Less than 100	xxxxxxxxxx	xxxxxxxxx	xxxxxxxxxx	xxxxxxx	xxxxxxxxxxx	xxxxxxx	xxxxxxxxxx	11,623	8,430	44,171	1,028	64,625	3,528	218,155
100 to 199	xxxxxxxxxx	xxxxxxxxx	xxxxxxxxxx	xxxxxxx	xxxxxxxxxxx	xxxxxxx	xxxxxxxxxx	221	221	30,148	186	67,833	41	9,683
200 to 499	xxxxxxxxxx	xxxxxxxxx	xxxxxxxxxx	xxxxxxx	xxxxxxxxxxx	xxxxxxx	xxxxxxxxxx	581	581	192,915	555	729,792	138	39,688
500 to 999	xxxxxxxxxx	xxxxxxxxx	xxxxxxxxxx	xxxxxxx	xxxxxxxxxxx	xxxxxxx	xxxxxxxxxx	590	590	430,768	580	1,688,500	201	99,801
1,000 to 4,999	xxxxxxxxxx	xxxxxxxxx	xxxxxxxxxx	xxxxxxx	xxxxxxxxxxx	xxxxxxx	xxxxxxxxxx	1,043	1,043	2,204,641	1,035	9,194,083	376	328,549
5,000 to 9,999	xxxxxxxxxx	xxxxxxxxx	xxxxxxxxxx	xxxxxxx	xxxxxxxxxxx	xxxxxxx	xxxxxxxxxx	105	105	692,990	105	2,888,833	49	96,047
10,000 and over	xxxxxxxxxx	xxxxxxxxx	xxxxxxxxxx	xxxxxxx	xxxxxxxxxxx	xxxxxxx	xxxxxxxxxx	48	48	1,082,103	48	4,394,542	31	151,796

[1]Farms reporting trees on census date and/or quantity harvested for previous crop year.
[2]For California, separate data were obtained and tabulated in 1950 for freestone and clingstone peaches as 2 separate crops. To obtain totals for divisions, regions, and the United States, the data for freestone and clingstone peaches have been combined.

Table 13.—PEARS—FARMS REPORTING AND NUMBER OF TREES, 1950, 1945, AND 1940; QUANTITY HARVESTED, 1949, 1944, AND 1939; AND VALUE, 1949; BY DIVISIONS AND STATES

	Region, division, and State	Farms reporting[1]			Number of trees			
					1950			All ages, 1945
		1950	1945	1940	All ages	Not of bearing age	Of bearing age	
1	**United States**	[2]841,427	980,990	961,433	12,357,081	2,240,545	10,116,536	13,875,766
2	The North	317,073	384,545	367,680	2,844,420	678,755	2,165,665	4,035,132
3	The South	430,973	510,345	511,467	1,749,135	492,355	1,256,780	2,268,510
4	The West	[2]93,381	86,100	82,286	7,763,526	1,069,435	6,694,091	7,572,124
	Geographic Divisions:							
5	New England	12,660	21,394	14,560	123,147	33,801	89,346	164,455
6	Middle Atlantic	56,168	89,081	87,060	953,247	182,001	771,246	1,560,640
7	East North Central	141,690	169,075	161,322	1,379,916	354,225	1,025,691	1,859,507
8	West North Central	106,555	104,995	104,738	388,110	108,728	279,382	450,530
9	South Atlantic	154,408	219,389	204,043	583,798	145,230	438,568	875,055
10	East South Central	164,904	182,053	187,298	524,852	167,179	357,673	631,183
11	West South Central	111,661	108,903	120,126	640,485	179,946	460,539	762,272
12	Mountain	17,208	16,911	15,137	385,072	131,155	253,917	299,504
13	Pacific	[2]76,173	69,189	67,149	7,378,454	938,280	6,440,174	7,272,620
	New England:							
14	Maine	3,023	3,825	2,132	11,341	5,464	5,877	11,572
15	New Hampshire	1,630	3,157	1,820	11,134	3,735	7,399	13,993
16	Vermont	815	786	834	2,951	867	2,084	3,287
17	Massachusetts	3,456	6,448	5,389	39,949	6,739	33,210	60,816
18	Rhode Island	443	902	485	3,737	766	2,971	7,832
19	Connecticut	3,293	6,276	3,900	54,035	16,230	37,805	66,955
	Middle Atlantic:							
20	New York	16,894	26,512	25,101	693,880	108,713	585,167	1,194,732
21	New Jersey	2,788	2,082	2,345	33,454	9,080	24,374	33,433
22	Pennsylvania	36,486	60,487	59,614	225,913	64,208	161,705	332,475
	East North Central:							
23	Ohio	39,597	43,210	50,508	212,904	48,683	164,221	249,839
24	Indiana	23,893	35,505	27,443	76,702	19,789	56,913	126,450
25	Illinois	34,884	36,430	36,000	200,514	38,688	161,826	368,841
26	Michigan	31,579	43,736	38,457	853,249	233,703	619,546	1,084,077
27	Wisconsin	11,737	10,194	8,914	36,547	13,362	23,185	30,300
	West North Central:							
28	Minnesota	2,952	1,237	1,005	7,934	4,374	3,560	3,567
29	Iowa	32,757	27,233	24,752	100,412	36,488	63,924	84,725
30	Missouri	42,217	50,421	53,701	165,370	35,820	129,550	231,872
31	North Dakota	53	29	24	379	154	225	103
32	South Dakota	351	328	148	1,320	877	443	1,001
33	Nebraska	9,324	6,849	4,963	31,429	12,248	19,181	26,811
34	Kansas	18,901	18,898	20,145	81,266	18,767	62,499	102,451
	South Atlantic:							
35	Delaware	550	849	807	5,041	1,271	3,770	10,364
36	Maryland	5,339	8,118	6,080	27,854	7,507	20,347	55,320
37	District of Columbia	3	1	12	9	2	7	2
38	Virginia	31,057	51,503	42,304	109,798	24,245	85,553	184,758
39	West Virginia	17,121	28,866	23,159	65,661	15,845	49,816	104,031
40	North Carolina	42,933	55,057	61,820	120,386	32,600	87,786	163,683
41	South Carolina	12,850	17,896	18,497	42,527	11,927	30,600	66,968
42	Georgia	35,670	44,105	40,140	146,731	38,305	108,426	191,883
43	Florida	8,885	12,994	11,224	65,791	13,528	52,263	98,046
	East South Central:							
44	Kentucky	40,249	42,487	47,613	121,420	33,308	88,112	137,567
45	Tennessee	48,346	53,812	57,083	152,459	42,478	109,981	178,392
46	Alabama	42,752	51,738	46,332	130,370	48,022	82,348	165,559
47	Mississippi	33,557	34,016	36,270	120,603	43,371	77,232	149,665
	West South Central:							
48	Arkansas	21,810	22,648	26,821	119,374	32,722	86,652	138,389
49	Louisiana	17,022	18,242	16,575	87,468	29,452	58,016	112,598
50	Oklahoma	24,829	25,243	24,029	122,637	31,377	91,260	162,474
51	Texas	48,000	42,770	52,701	311,006	86,395	224,611	348,811
	Mountain:							
52	Montana	450	456	485	1,892	776	1,116	1,596
53	Idaho	5,000	4,490	4,648	52,587	19,396	33,191	39,569
54	Wyoming	59	62	26	256	166	90	188
55	Colorado	2,228	1,867	1,754	95,108	20,558	74,550	83,328
56	New Mexico	3,771	4,200	3,843	31,407	14,538	16,869	30,032
57	Arizona	1,223	1,398	1,200	6,417	2,009	4,408	9,368
58	Utah	3,778	3,771	2,587	194,350	72,885	121,465	131,975
59	Nevada	699	667	594	3,055	827	2,228	3,448
	Pacific:							
60	Washington	[2]30,518	30,069	31,156	1,632,884	303,260	1,329,624	1,581,807
61	Oregon	[2]27,765	22,257	22,152	1,417,126	208,904	1,208,222	1,347,510
62	California	[2]17,890	16,863	13,841	4,328,444	426,116	3,902,328	4,343,303

See footnotes at end of table.

Table 13.—PEARS—FARMS REPORTING AND NUMBER OF TREES, 1950, 1945, AND 1940; QUANTITY HARVESTED, 1949, 1944, AND 1939; AND VALUE, 1949; BY DIVISIONS AND STATES—Continued

	Region, division, and State	Number of trees—Continued			Quantity harvested (bushels)			Value, 1949 (dollars)	
		1940							
		All ages	Not of bearing age	Of bearing age	1949	1944	1939	Total	Average per bushel
1	**United States**	14,460,416	2,046,254	12,414,162	26,898,868	27,788,107	24,980,749	36,629,023	1.36
2	The North	4,166,433	689,807	3,476,626	2,541,904	3,670,603	4,262,725	3,358,867	1.32
3	The South	2,679,760	685,663	1,994,097	1,275,349	3,048,316	2,733,182	1,741,055	1.37
4	The West	7,614,223	670,784	6,943,439	23,081,615	21,069,188	17,984,842	31,529,101	1.37
	Geographic Divisions:								
5	New England	138,304	36,368	101,936	101,333	139,148	111,950	245,574	2.42
6	Middle Atlantic	1,654,102	202,848	1,451,254	689,432	1,679,384	1,518,449	1,080,334	1.57
7	East North Central	1,881,145	350,003	1,531,142	1,389,226	1,658,658	2,077,694	1,661,349	1.20
8	West North Central	492,882	100,588	392,294	361,913	193,413	554,632	371,610	1.03
9	South Atlantic	953,778	195,887	757,891	293,636	1,570,214	1,060,621	406,700	1.39
10	East South Central	823,940	204,534	619,406	298,463	688,937	893,971	466,207	1.56
11	West South Central	902,042	285,242	616,800	683,250	789,165	778,590	868,148	1.27
12	Mountain	274,541	51,540	223,001	444,575	406,117	355,354	845,006	1.90
13	Pacific	7,339,682	619,244	6,720,438	22,637,040	20,663,071	17,629,488	30,684,095	1.36
	New England:								
14	Maine	8,264	2,424	5,840	6,881	11,207	5,500	20,668	3.00
15	New Hampshire	12,292	4,531	7,761	4,679	11,923	6,323	10,527	2.25
16	Vermont	3,720	885	2,835	2,601	3,420	2,390	7,022	2.70
17	Massachusetts	58,167	13,938	44,229	33,675	63,135	44,093	74,086	2.20
18	Rhode Island	6,121	1,004	5,117	3,146	5,181	3,920	7,393	2.35
19	Connecticut	49,740	13,586	36,154	50,351	44,282	49,724	125,878	2.50
	Middle Atlantic:								
20	New York	1,256,567	131,436	1,125,131	479,289	1,163,108	1,025,707	728,809	1.52
21	New Jersey	50,150	7,812	42,338	26,201	33,251	52,158	44,087	1.68
22	Pennsylvania	347,385	63,600	283,785	183,942	483,025	440,584	307,438	1.67
	East North Central:								
23	Ohio	336,928	62,254	274,674	192,228	313,784	424,416	273,408	1.42
24	Indiana	115,878	19,359	96,519	84,391	172,539	195,236	82,342	0.98
25	Illinois	420,781	40,008	380,773	194,416	311,720	436,780	175,241	0.90
26	Michigan	977,586	218,991	758,595	880,694	835,988	1,000,174	1,074,105	1.22
27	Wisconsin	29,972	9,391	20,581	37,497	24,627	21,088	56,253	1.50
	West North Central:								
28	Minnesota	4,872	3,823	1,049	2,324	238	424	4,648	2.00
29	Iowa	88,920	22,565	66,355	110,290	55,093	145,202	113,296	1.03
30	Missouri	252,393	47,551	204,842	167,660	101,875	303,241	158,846	0.95
31	North Dakota	144	66	78	44	33	16	88	2.00
32	South Dakota	494	323	171	331	244	54	662	2.00
33	Nebraska	27,635	8,163	19,472	24,075	5,363	23,967	31,409	1.30
34	Kansas	118,424	18,097	100,327	57,189	30,567	81,728	62,661	1.10
	South Atlantic:								
35	Delaware	12,920	2,213	10,707	1,745	8,972	4,724	2,756	1.58
36	Maryland	43,884	4,280	39,604	13,535	71,998	41,754	22,116	1.63
37	District of Columbia	95	13	82	15	8	257	30	2.00
38	Virginia	197,974	26,348	171,626	28,405	351,583	178,954	56,067	1.97
39	West Virginia	101,006	20,695	80,311	26,354	173,428	74,832	48,757	1.85
40	North Carolina	197,431	37,804	159,627	41,196	247,944	256,785	81,950	1.99
41	South Carolina	70,273	16,306	53,967	25,345	127,668	131,404	38,646	1.52
42	Georgia	225,460	55,144	170,316	87,914	398,395	304,189	86,491	0.98
43	Florida	104,735	33,084	71,651	69,127	190,218	67,722	69,887	1.01
	East South Central:								
44	Kentucky	170,590	36,816	133,774	74,464	86,860	125,417	99,703	1.34
45	Tennessee	231,301	47,466	183,835	48,540	87,934	224,107	86,047	1.77
46	Alabama	197,113	54,755	142,358	88,785	245,624	264,852	126,506	1.42
47	Mississippi	224,936	65,497	159,439	86,674	268,519	279,595	153,951	1.78
	West South Central:								
48	Arkansas	180,135	53,743	126,392	90,389	178,066	163,044	133,535	1.48
49	Louisiana	117,857	39,564	78,293	96,638	190,223	143,490	127,818	1.32
50	Oklahoma	159,329	43,912	115,417	132,455	83,513	110,247	142,898	1.08
51	Texas	444,721	148,023	296,698	363,768	337,363	361,809	463,897	1.28
	Mountain:								
52	Montana	2,259	1,210	1,049	1,394	2,122	1,179	4,043	2.90
53	Idaho	41,252	11,539	29,713	54,171	69,642	65,749	118,279	2.18
54	Wyoming	315	44	271	10	7	7	30	3.00
55	Colorado	88,339	5,089	83,250	165,795	114,297	100,064	282,298	1.70
56	New Mexico	26,973	8,367	18,606	28,136	37,969	35,148	55,839	1.98
57	Arizona	8,822	2,268	6,554	6,517	6,080	11,520	20,031	3.07
58	Utah	103,652	22,479	81,173	186,373	171,352	137,565	358,640	1.92
59	Nevada	2,929	544	2,385	2,179	4,648	4,122	5,846	2.68
	Pacific:								
60	Washington	1,557,766	119,309	1,438,457	4,755,560	7,836,293	5,530,954	6,122,364	1.29
61	Oregon	1,284,600	205,753	1,078,847	4,869,040	4,273,258	3,541,814	10,942,166	2.25
62	California	4,497,316	294,182	4,203,134	13,012,440	8,553,520	8,556,720	13,619,565	1.05

[1] Farms reporting trees on census date and/or quantity harvested for previous crop year. Farms reporting for trees not of bearing age, trees of bearing age, and quantity harvested are shown in State Table 12, Vol. I. See text. [2] For Washington, Oregon, and California, farms reporting represent total of farms reporting Bartlett pears and farms reporting other pears. See text.

Table 14.—CHERRIES—FARMS REPORTING AND NUMBER OF TREES, 1950, 1945, AND 1940; QUANTITY HARVESTED, 1949, 1944, AND 1939; AND VALUE, 1949; BY DIVISIONS AND STATES

	Region, division, and State	All cherries													
		Farms reporting[1]			Number of trees							Quantity harvested			
					1950			All ages, 1945	1940			Pounds			Value, 1949 (dollars)
		1950	1945	1940	All ages	Not of bearing age	Of bearing age		All ages	Not of bearing age	Of bearing age	1949	1944	1939	
1	U.S.	(*)	797,257	776,422	11,914,607	3,400,933	8,513,674	11,989,659	12,228,521	2,663,526	9,564,995	372,064,996	344,235,727	310,437,048	32,459,479
2	The North	(*)	408,661	391,228	7,473,194	2,190,650	5,282,544	7,265,699	6,978,270	1,500,573	5,477,697	180,827,427	189,476,064	167,236,292	16,830,001
3	The South	218,795	295,716	297,979	1,024,830	348,103	676,727	1,574,527	1,793,946	663,962	1,129,984	5,669,403	18,168,952	8,830,712	618,453
4	The West	(*)	92,880	87,215	3,416,583	862,180	2,554,403	3,149,433	3,456,305	498,991	2,957,314	185,568,166	136,590,711	134,370,044	15,011,025
	Geo. Divisions:														
5	New England	5,213	8,189	6,002	18,403	7,501	10,902	28,170	27,173	7,838	19,335	99,828	156,445	233,675	14,328
6	Middle Atlantic	(*)	76,224	75,664	1,985,609	546,682	1,438,927	2,143,375	1,946,352	426,568	1,519,784	41,459,592	54,945,007	63,236,375	4,570,034
7	E.N. Central	(*)	186,596	169,461	4,897,613	1,405,888	3,491,725	4,420,745	4,160,084	726,187	3,433,897	136,641,571	132,301,594	96,465,345	12,005,432
8	W.N. Central	134,053	137,652	140,101	571,569	230,579	340,990	673,409	844,661	339,980	504,681	2,626,436	2,073,018	7,300,897	240,207
9	South Atlantic	96,045	150,575	136,478	554,807	158,512	396,295	906,826	911,638	291,728	619,910	4,297,346	14,513,571	5,840,690	450,819
10	E.S. Central	87,375	107,910	115,540	310,584	119,521	191,063	450,643	579,320	229,161	350,159	759,973	2,859,219	2,158,628	102,476
11	W.S. Central	35,375	37,231	45,961	159,439	70,070	89,369	217,058	302,988	143,073	159,915	612,084	796,162	831,394	65,158
12	Mountain	(*)	22,963	20,104	868,809	255,148	613,661	832,449	812,217	127,534	684,683	21,433,118	27,055,686	14,455,098	1,888,270
13	Pacific	(*)	69,917	67,111	2,547,774	607,032	1,940,742	2,316,984	2,644,088	371,457	2,272,631	164,135,048	109,535,025	119,914,946	13,122,755
	New England:														
14	Maine	1,321	1,488	793	4,848	1,950	2,898	4,716	3,255	1,134	2,121	43,792	22,377	14,356	6,129
15	N.H.	606	1,168	768	1,877	828	1,049	4,413	2,823	804	2,019	7,779	28,475	21,496	1,012
16	Vt.	595	572	779	3,328	1,323	2,005	4,332	5,945	1,402	4,543	14,591	6,954	49,129	2,334
17	Mass.	1,185	1,909	1,810	3,230	1,268	1,962	5,640	6,481	1,907	4,574	17,639	48,869	50,586	2,470
18	R.I.	138	241	118	551	364	187	642	421	93	328	2,094	5,141	2,540	293
19	Conn.	1,368	2,811	1,734	4,569	1,768	2,801	8,427	8,248	2,498	5,750	13,933	44,629	95,568	2,090
	Middle Atlantic:														
20	N.Y.	(*)	20,516	21,339	1,350,960	344,194	1,006,766	1,315,588	1,195,041	229,896	965,145	30,536,631	37,858,469	48,819,518	3,329,218
21	N.J.	1,788	1,312	1,717	19,143	6,333	12,810	39,293	49,585	7,871	41,714	325,598	743,555	747,874	48,840
22	Pa.	(*)	54,396	52,608	615,506	196,155	419,351	788,494	701,726	188,801	512,925	10,597,363	16,342,983	13,668,983	1,191,976
	East North Central:														
23	Ohio	(*)	44,197	50,308	213,578	62,194	151,384	312,718	384,445	106,053	278,392	2,950,833	5,644,916	7,286,808	311,641
24	Ind.	23,602	40,923	26,539	88,422	34,048	54,374	172,259	126,828	57,895	68,933	603,679	1,736,256	1,300,229	42,256
25	Ill.	42,116	49,378	42,017	146,515	50,600	95,915	192,341	191,586	77,003	114,583	1,281,693	1,579,328	1,652,768	153,804
26	Mich.	(*)	34,551	33,283	3,430,802	1,009,263	2,421,539	2,803,949	2,531,378	386,397	2,144,981	110,280,813	98,960,303	72,627,654	9,560,522
27	Wis.	16,336	17,547	17,314	1,018,296	249,783	768,513	939,478	925,847	98,839	827,008	21,524,553	24,380,791	13,597,886	1,937,209
	West North Central:														
28	Minn.	6,680	3,863	3,256	35,671	12,944	22,727	39,913	29,746	9,956	19,790	122,148	114,412	184,654	10,988
29	Iowa	45,573	42,484	45,505	151,916	61,131	90,785	145,700	211,725	78,072	133,653	855,709	558,002	2,494,512	77,014
30	Mo.	38,661	58,734	56,426	144,730	56,435	88,295	284,289	315,686	149,018	166,668	513,626	877,282	1,763,047	46,225
31	N.Dak.	834	412	230	17,132	8,952	8,180	8,589	2,979	1,036	1,943	13,486	14,826	15,083	1,214
32	S.Dak.	1,842	1,506	1,069	16,388	6,819	9,569	9,822	11,007	3,384	7,623	9,313	11,765	68,925	835
33	Nebr.	19,089	13,852	15,641	88,897	38,872	50,025	76,750	114,771	37,096	77,675	388,066	254,452	1,542,715	38,763
34	Kans.	21,374	16,801	17,974	116,835	45,426	71,409	108,346	158,747	61,418	97,329	724,088	242,279	1,231,961	65,168
	South Atlantic:														
35	Del.	305	303	294	1,820	890	930	980	1,185	248	937	4,127	13,303	8,737	619
36	Md.	3,138	5,498	3,973	20,809	6,524	14,285	26,877	22,017	5,106	16,911	254,261	759,076	152,092	38,139
37	D.C.	3	.....	8	9	.....	9	.....	36	11	25	52	.....	276	8
38	Va.	24,417	41,982	33,222	126,239	31,941	94,298	206,107	183,979	42,296	141,683	921,590	3,864,305	1,162,528	117,328
39	W.Va.	20,774	36,619	28,033	217,153	62,772	154,381	330,497	294,576	91,894	202,682	2,777,111	6,656,300	2,040,078	249,941
40	N.C.	32,683	45,635	49,130	142,400	35,203	107,197	227,867	269,318	80,114	189,204	317,479	2,886,656	2,010,081	40,878
41	S.C.	4,700	6,651	7,112	16,400	7,470	8,930	28,983	32,748	12,698	20,050	12,666	158,975	191,251	1,900
42	Ga.	9,997	13,887	14,694	29,842	13,642	16,200	85,515	107,715	59,332	48,383	9,992	174,956	275,552	1,993
43	Fla.	28	(***)	12	135	70	65	(***)	64	29	35	68	(***)	95	13
	East South Central:														
44	Ky.	35,090	47,946	48,875	122,264	44,872	77,392	194,498	234,413	98,188	136,225	371,992	1,350,440	794,423	37,658
45	Tenn.	37,216	46,620	50,860	153,787	55,741	98,046	218,711	289,478	107,245	182,233	347,987	1,355,077	1,110,017	59,153
46	Ala.	10,943	11,432	12,299	24,214	13,017	11,197	31,636	41,043	17,397	23,646	28,999	138,905	216,443	4,348
47	Miss.	4,126	1,912	3,506	10,319	5,891	4,428	5,798	14,386	6,331	8,055	10,995	14,797	37,745	1,317
	West South Central:														
48	Ark.	8,608	10,750	17,404	27,303	13,865	13,438	47,298	97,916	41,396	56,520	74,669	130,174	257,532	7,466
49	La.	120	531	787	308	174	134	1,612	3,749	1,996	1,753	162	2,436	10,503	18
50	Okla.	17,583	19,709	18,842	92,384	38,819	53,565	131,651	150,493	77,556	72,937	395,281	599,845	455,623	43,480
51	Tex.	9,064	6,241	8,928	39,444	17,212	22,232	36,497	50,830	22,125	28,705	141,972	63,707	107,736	14,194
	Mountain:														
52	Mont.	(*)	1,334	1,098	86,601	25,280	61,321	53,982	50,458	25,961	24,497	2,997,184	1,851,398	424,377	292,095
53	Idaho	(*)	5,287	5,347	128,472	44,644	83,828	127,133	97,214	16,720	80,494	4,482,672	6,591,388	3,404,204	340,599
54	Wyo.	820	662	322	4,998	1,955	3,043	4,263	2,307	1,003	1,304	49,543	38,897	5,617	7,431
55	Colo.	(*)	5,871	5,139	344,605	95,778	248,827	366,180	407,184	38,651	368,533	5,336,274	11,377,878	5,458,937	464,370
56	N.Mex.	4,599	5,522	4,880	34,964	10,526	24,438	43,497	39,695	13,229	26,466	240,600	440,303	208,381	37,900
57	Ariz.	128	443	368	502	347	155	1,518	1,502	638	864	1,089	14,000	26,000	184
58	Utah	(*)	3,514	2,615	267,168	76,078	191,090	234,727	212,543	30,990	181,553	8,319,267	6,735,935	4,911,606	744,604
59	Nev.	414	330	335	1,499	540	959	1,149	1,314	342	972	6,489	5,887	15,976	1,087
	Pacific:														
60	Wash.	(*)	34,260	33,271	629,976	140,438	489,538	662,731	702,530	99,252	603,278	50,859,269	41,022,594	36,072,049	3,485,701
61	Oreg.	(*)	24,241	23,941	998,664	249,640	749,024	811,956	852,531	137,855	714,676	51,069,779	30,926,431	30,288,897	3,392,026
62	Calif.	10,515	11,416	9,899	919,134	216,954	702,180	842,297	1,089,027	134,350	954,677	62,206,000	37,586,000	53,554,000	6,245,028

* Not available. *** Not available; separate inquiry not on questionnaire for all States. See text. [1] Farms reporting trees on census date and/or quantity harvested for previous crop year. Farms reporting for trees not of bearing age, trees of bearing age, and quantity harvested are shown in State Table 12, Vol. I. See text.

Table 15.—SOUR CHERRIES AND SWEET CHERRIES—FARMS REPORTING AND NUMBER OF TREES, 1950 AND 1940; AND QUANTITY HARVESTED AND VALUE, 1949; BY DIVISIONS AND STATES

	Region, division, and State	Sour cherries								Sweet cherries							
		Farms reporting[1]		Trees of all ages		Number of trees, 1950		Quantity harvested, 1949		Farms reporting[1]		Trees of all ages		Number of trees, 1950		Quantity harvested, 1949	
		1950	1940	1950	1940	Not of bearing age	Of bearing age	Pounds	Value (dollars)	1950	1940	1950	1940	Not of bearing age	Of bearing age	Pounds	Value (dollars)
1	U.S.	(***)	(***)	(***)	(***)	(***)	(***)	(***)	(***)	(***)	(***)	(***)	(***)	(***)	(***)	(***)	(***)
2	Spec. States	114,259	157,564	4666,982	4,874,089	1,690,019	3,976,963	147,204,584	13,878,723	111,646	136,023	2,399,350	2,260,961	553,645	1845,705	130,225,501	9,234,029
3	The North	(***)	(***)	(***)	(***)	(***)	(***)	(***)	(***)	(***)	(***)	(***)	(***)	(***)	(***)	(***)	(***)
4	The South	(***)	(***)	(***)	(***)	(***)	(***)	(***)	(***)	(***)	(***)	(***)	(***)	(***)	(***)	(***)	(***)
5	The West	(***)	(***)	(***)	(***)	(***)	(***)	(***)	(***)	(***)	(***)	(***)	(***)	(***)	(***)	(***)	(***)
	Geo. Divisions:																
6	New England	(***)	3,490	(***)	17,349	(***)	(***)	(***)	(***)	(***)	3,472	(***)	9,824	(***)	(***)	(***)	(***)
7	Middle Atlantic	(***)	57,424	(***)	1,574,126	(***)	(***)	(***)	(***)	(***)	42,693	(***)	372,226	(***)	(***)	(***)	(***)
8	E.N. Central	(***)	132,827	(***)	3,675,891	(***)	(***)	(***)	(***)	(***)	62,060	(***)	484,193	(***)	(***)	(***)	(***)
9	W.N. Central	(***)	(***)	(***)	(***)	(***)	(***)	(***)	(***)	(***)	(***)	(***)	(***)	(***)	(***)	(***)	(***)
10	South Atlantic	(***)	(***)	(***)	(***)	(***)	(***)	(***)	(***)	(***)	(***)	(***)	(***)	(***)	(***)	(***)	(***)
11	E.S. Central	(***)	(***)	(***)	(***)	(***)	(***)	(***)	(***)	(***)	(***)	(***)	(***)	(***)	(***)	(***)	(***)
12	W.S. Central	(***)	(***)	(***)	(***)	(***)	(***)	(***)	(***)	(***)	(***)	(***)	(***)	(***)	(***)	(***)	(***)
13	Mountain	(***)	(***)	(***)	(***)	(***)	(***)	(***)	(***)	(***)	(***)	(***)	(***)	(***)	(***)	(***)	(***)
14	Pacific	(***)	(***)	(***)	(***)	(***)	(***)	(***)	(***)	(***)	(***)	(***)	(***)	(***)	(***)	(***)	(***)
	New England:																
15	Maine	(***)	453	(***)	1,797	(***)	(***)	(***)	(***)	(***)	439	(***)	1,458	(***)	(***)	(***)	(***)
16	N.H.	(***)	530	(***)	2,092	(***)	(***)	(***)	(***)	(***)	336	(***)	731	(***)	(***)	(***)	(***)
17	Vt.	(***)	508	(***)	4,646	(***)	(***)	(***)	(***)	(***)	316	(***)	1,299	(***)	(***)	(***)	(***)
18	Mass.	(***)	992	(***)	3,421	(***)	(***)	(***)	(***)	(***)	1,155	(***)	3,060	(***)	(***)	(***)	(***)
19	R.I.	(***)	60	(***)	228	(***)	(***)	(***)	(***)	(***)	78	(***)	193	(***)	(***)	(***)	(***)
20	Conn.	(***)	947	(***)	5,165	(***)	(***)	(***)	(***)	(***)	1,148	(***)	3,083	(***)	(***)	(***)	(***)
	Middle Atlantic:																
21	N.Y.	11,382	17,595	1,157,451	1,028,639	301,850	855,601	25,021,617	2,785,877	7,667	9,334	193,509	166,402	42,344	151,165	5,515,014	543,341
22	N.J.	(***)	1,206	(***)	45,038	(***)	(***)	(***)	(***)	(***)	976	(***)	4,547	(***)	(***)	(***)	(***)
23	Pa.	22,959	38,623	494,579	500,449	167,763	326,816	8,288,122	919,075	19,311	32,383	120,927	201,277	28,392	92,535	2,309,241	272,901
	East North Central:																
24	Ohio	28,201	41,052	151,633	282,907	42,750	108,883	2,398,892	239,888	17,215	21,821	61,945	101,538	19,444	42,501	551,941	71,753
25	Ind.	(***)	21,316	(***)	98,336	(***)	(***)	(***)	(***)	(***)	7,547	(***)	28,492	(***)	(***)	(***)	(***)
26	Ill.	(***)	30,111	(***)	134,648	(***)	(***)	(***)	(***)	(***)	14,010	(***)	56,938	(***)	(***)	(***)	(***)
27	Mich.	20,091	28,944	3,082,910	2,266,658	906,556	2,176,354	97,528,048	8,792,858	10,460	12,375	347,892	264,720	102,707	245,185	12,752,765	767,664
28	Wis.	(***)	11,404	(***)	893,342	(***)	(***)	(***)	(***)	(***)	6,307	(***)	32,505	(***)	(***)	(***)	(***)
	West North Central:																
29	Minn.	(***)	1,342	(***)	8,590	(***)	(***)	(***)	(***)	(***)	2,036	(***)	21,156	(***)	(***)	(***)	(***)
30	Iowa	(***)	27,780	(***)	134,127	(***)	(***)	(***)	(***)	(***)	18,888	(***)	77,598	(***)	(***)	(***)	(***)
31	Mo.	(***)	(***)	(***)	(***)	(***)	(***)	(***)	(***)	(***)	(***)	(***)	(***)	(***)	(***)	(***)	(***)
32	N.Dak.	(***)	126	(***)	1,817	(***)	(***)	(***)	(***)	(***)	124	(***)	1,162	(***)	(***)	(***)	(***)
33	S.Dak.	(***)	726	(***)	5,568	(***)	(***)	(***)	(***)	(***)	385	(***)	5,439	(***)	(***)	(***)	(***)
34	Nebr.	(***)	10,907	(***)	86,380	(***)	(***)	(***)	(***)	(***)	5,158	(***)	28,391	(***)	(***)	(***)	(***)
35	Kans.	(***)	13,231	(***)	125,835	(***)	(***)	(***)	(***)	(***)	5,440	(***)	32,912	(***)	(***)	(***)	(***)
	South Atlantic:																
36	Del.	(***)	201	(***)	774	(***)	(***)	(***)	(***)	(***)	123	(***)	411	(***)	(***)	(***)	(***)
37	Md.	(***)	2,050	(***)	11,653	(***)	(***)	(***)	(***)	(***)	2,776	(***)	10,364	(***)	(***)	(***)	(***)
38	D.C.	(***)	7	(***)	28	(***)	(***)	(***)	(***)	(***)	3	(***)	8	(***)	(***)	(***)	(***)
39	Va.	(***)	(***)	(***)	(***)	(***)	(***)	(***)	(***)	(***)	(***)	(***)	(***)	(***)	(***)	(***)	(***)
40	W.Va.	(***)	17,922	(***)	165,906	(***)	(***)	(***)	(***)	(***)	16,023	(***)	128,670	(***)	(***)	(***)	(***)
41	N.C.	(***)	(***)	(***)	(***)	(***)	(***)	(***)	(***)	(***)	(***)	(***)	(***)	(***)	(***)	(***)	(***)
42	S.C.	(***)	(***)	(***)	(***)	(***)	(***)	(***)	(***)	(***)	(***)	(***)	(***)	(***)	(***)	(***)	(***)
43	Ga.	(***)	(***)	(***)	(***)	(***)	(***)	(***)	(***)	(***)	(***)	(***)	(***)	(***)	(***)	(***)	(***)
44	Fla.	(***)	(***)	(***)	(***)	(***)	(***)	(***)	(***)	(***)	(***)	(***)	(***)	(***)	(***)	(***)	(***)
	East South Central:																
45	Ky.	(***)	(***)	(***)	(***)	(***)	(***)	(***)	(***)	(***)	(***)	(***)	(***)	(***)	(***)	(***)	(***)
46	Tenn.	(***)	(***)	(***)	(***)	(***)	(***)	(***)	(***)	(***)	(***)	(***)	(***)	(***)	(***)	(***)	(***)
47	Ala.	(***)	(***)	(***)	(***)	(***)	(***)	(***)	(***)	(***)	(***)	(***)	(***)	(***)	(***)	(***)	(***)
48	Miss.	(***)	(***)	(***)	(***)	(***)	(***)	(***)	(***)	(***)	(***)	(***)	(***)	(***)	(***)	(***)	(***)
	West South Central:																
49	Ark.	(***)	(***)	(***)	(***)	(***)	(***)	(***)	(***)	(***)	(***)	(***)	(***)	(***)	(***)	(***)	(***)
50	La.	(***)	(***)	(***)	(***)	(***)	(***)	(***)	(***)	(***)	(***)	(***)	(***)	(***)	(***)	(***)	(***)
51	Okla.	(***)	(***)	(***)	(***)	(***)	(***)	(***)	(***)	(***)	(***)	(***)	(***)	(***)	(***)	(***)	(***)
52	Tex.	(***)	(***)	(***)	(***)	(***)	(***)	(***)	(***)	(***)	(***)	(***)	(***)	(***)	(***)	(***)	(***)
	Mountain:																
53	Mont.	1,709	904	39,319	25,081	11,851	27,468	484,814	38,809	1,003	466	47,282	25,377	13,429	33,853	2,512,370	253,286
54	Idaho	4,078	3,593	48,327	19,811	25,567	22,760	588,809	53,337	4,410	3,425	80,145	77,403	19,077	61,068	3,893,863	287,262
55	Wyo.	(***)	208	(***)	1,665	(***)	(***)	(***)	(***)	(***)	143	(***)	642	(***)	(***)	(***)	(***)
56	Colo.	5,056	4,209	291,702	374,619	69,726	221,976	4,070,126	325,540	2,513	1,686	52,903	32,565	26,052	26,851	1,266,148	138,830
57	N.Mex.	(***)	(***)	(***)	(***)	(***)	(***)	(***)	(***)	(***)	(***)	(***)	(***)	(***)	(***)	(***)	(***)
58	Ariz.	(***)	(***)	(***)	(***)	(***)	(***)	(***)	(***)	(***)	(***)	(***)	(***)	(***)	(***)	(***)	(***)
59	Utah	1,626	1,021	88,473	50,410	36,788	51,685	2,676,965	214,347	2,842	2,189	178,695	162,133	39,290	139,405	5,642,302	530,257
60	Nev.	(***)	209	(***)	676	(***)	(***)	(***)	(***)	(***)	189	(***)	638	(***)	(***)	(***)	(***)
	Pacific:																
61	Wash.	10,840	14,223	147,291	237,503	32,667	114,624	2,121,764	188,246	24,552	30,205	482,685	465,027	107,771	374,914	48,737,505	3,297,455
62	Oreg.	8,317	7,400	165,297	88,012	94,501	70,796	4,025,427	320,746	21,673	22,139	833,367	764,519	155,139	678,228	47,044,352	3,071,280
63	Calif.	(***)	(***)	(***)	(***)	(***)	(***)	(***)	(***)	(***)	(***)	(***)	(***)	(***)	(***)	(***)	(***)

*** Not available; separate inquiry not on questionnaire for all States. See text.

[1] Farms reporting trees on census date and/or quantity harvested for previous crop year. Farms reporting for trees not of bearing age, trees of bearing age, and quantity harvested are shown in State Table 12, Vol. I. See text.

Table 16.—PLUMS AND PRUNES—FARMS REPORTING AND NUMBER OF TREES, 1950, 1945, AND 1940; QUANTITY HARVESTED, 1949, 1944, AND 1939; AND VALUE, 1949; BY DIVISIONS AND STATES

	Region, division, and State	Farms reporting[1]			Number of trees			
					1950			
		1950	1945	1940	All ages	Not of bearing age	Of bearing age	All ages, 1945
1	**United States**	[2]573,011	624,488	697,062	18,871,546	3,247,279	15,624,267	22,715,927
2	The North	260,371	289,781	303,953	2,231,805	619,308	1,612,497	2,408,778
3	The South	215,344	239,046	299,764	1,258,715	392,518	866,197	1,767,379
4	The West	[2]97,296	95,661	93,345	15,381,026	2,235,453	13,145,573	18,539,770
	Geographic Divisions:							
5	New England	6,270	8,246	6,344	28,975	10,982	17,993	35,227
6	Middle Atlantic	30,685	45,956	45,887	614,541	150,889	463,652	700,906
7	East North Central	100,693	119,099	123,189	828,100	244,966	583,134	899,428
8	West North Central	122,723	116,480	128,533	760,189	212,471	547,718	773,217
9	South Atlantic	65,512	82,999	91,629	310,382	90,327	220,055	423,203
10	East South Central	73,559	74,960	94,841	336,286	109,906	226,380	397,140
11	West South Central	76,273	81,087	113,294	612,047	192,285	419,762	947,036
12	Mountain	25,002	23,082	20,579	650,262	131,909	518,353	744,206
13	Pacific	[2]72,294	72,579	72,766	14,730,764	2,103,544	12,627,220	17,795,564
	New England:							
14	Maine	2,188	2,862	1,658	9,459	4,001	5,458	10,202
15	New Hampshire	771	1,251	848	2,976	944	2,032	4,795
16	Vermont	791	599	864	4,223	1,546	2,677	4,594
17	Massachusetts	1,184	1,477	1,527	4,786	1,409	3,377	6,110
18	Rhode Island	112	199	89	533	189	344	802
19	Connecticut	1,224	1,858	1,358	6,998	2,893	4,105	8,724
	Middle Atlantic:							
20	New York	11,302	15,280	15,446	415,601	93,990	321,611	433,021
21	New Jersey	1,105	491	756	9,761	3,733	6,028	5,038
22	Pennsylvania	18,278	30,185	29,685	189,179	53,166	136,013	262,847
	East North Central:							
23	Ohio	24,961	26,924	33,419	190,474	59,887	130,587	197,433
24	Indiana	13,625	21,298	16,863	64,552	22,371	42,181	103,757
25	Illinois	22,529	24,226	26,857	90,855	28,707	62,148	116,043
26	Michigan	18,240	23,441	23,381	374,067	109,091	264,976	363,488
27	Wisconsin	21,338	23,210	22,669	108,152	24,910	83,242	118,707
	West North Central:							
28	Minnesota	25,529	20,582	22,073	167,290	36,841	130,449	159,028
29	Iowa	35,872	31,971	36,752	160,969	42,951	118,018	164,896
30	Missouri	31,733	43,969	49,786	165,431	44,399	121,032	275,983
31	North Dakota	3,607	1,232	928	76,489	27,500	48,989	33,292
32	South Dakota	6,150	2,432	2,039	89,652	26,430	63,222	31,060
33	Nebraska	9,944	7,771	6,828	51,913	18,339	33,574	59,535
34	Kansas	9,888	8,523	10,127	48,445	16,011	32,434	49,423
	South Atlantic:							
35	Delaware	55	107	102	124	70	54	268
36	Maryland	2,071	1,802	2,168	14,662	4,047	10,615	9,096
37	District of Columbia	2	.....	2	11	6	5	.....
38	Virginia	13,229	16,825	16,919	57,850	18,071	39,779	62,027
39	West Virginia	12,297	20,023	17,715	74,250	20,408	53,842	116,848
40	North Carolina	17,383	21,110	25,540	54,786	14,610	40,176	77,418
41	South Carolina	5,203	5,374	8,063	27,045	9,300	17,745	24,174
42	Georgia	12,063	11,647	14,496	59,402	16,921	42,481	80,048
43	Florida	3,209	6,111	6,624	22,252	6,894	15,358	53,324
	East South Central:							
44	Kentucky	22,024	24,900	32,059	95,795	26,475	69,320	132,044
45	Tennessee	22,932	27,989	34,843	99,836	29,941	69,895	147,088
46	Alabama	16,666	14,210	16,978	76,185	26,915	49,270	72,755
47	Mississippi	11,937	7,861	10,961	64,470	26,575	37,895	45,253
	West South Central:							
48	Arkansas	13,032	13,694	24,761	80,656	24,663	55,993	140,653
49	Louisiana	6,107	6,318	9,613	40,060	17,422	22,638	60,558
50	Oklahoma	19,311	21,416	22,957	111,255	31,159	80,096	192,962
51	Texas	37,823	39,659	55,963	380,076	119,041	261,035	552,863
	Mountain:							
52	Montana	2,485	1,377	1,160	19,378	5,803	13,575	14,114
53	Idaho	6,428	5,149	5,509	425,905	77,019	348,886	485,984
54	Wyoming	1,131	888	596	10,192	2,765	7,427	10,959
55	Colorado	4,584	3,873	3,588	74,623	18,364	56,259	72,439
56	New Mexico	4,621	5,728	5,291	39,787	7,431	32,356	63,822
57	Arizona	1,394	1,783	1,230	8,023	2,837	5,186	17,023
58	Utah	3,658	3,670	2,584	69,062	16,726	52,336	76,119
59	Nevada	701	614	621	3,292	964	2,328	3,746
	Pacific:							
60	Washington	24,045	28,106	28,941	682,018	195,182	486,836	802,367
61	Oregon	20,996	20,078	22,001	2,300,075	157,826	2,142,249	3,099,191
62	California	[2]27,253	24,395	21,824	11,748,671	1,750,536	9,998,135	13,894,006

See footnotes at end of table.

Table 16.—PLUMS AND PRUNES—FARMS REPORTING AND NUMBER OF TREES, 1950, 1945, AND 1940; QUANTITY HARVESTED, 1949, 1944, AND 1939; AND VALUE, 1949; BY DIVISIONS AND STATES—Continued

	Region, division, and State	Number of trees—Continued			Quantity harvested (bushels—fresh basis)			Value, 1949 (dollars)	
		1940							
		All ages	Not of bearing age	Of bearing age	1949	1944	1939	Total	Average per bushel
1	United States	24,759,156	3,095,887	21,663,269	20,297,926	19,525,441	25,646,331	36,538,747	1.80
2	The North	2,630,361	783,570	1,846,791	968,429	653,919	1,051,227	1,665,706	1.72
3	The South	2,664,247	727,087	1,937,160	317,964	569,590	900,397	484,285	1.52
4	The West	19,464,548	1,585,230	17,879,318	19,011,533	18,301,932	23,694,707	34,388,756	1.81
	Geographic Divisions:								
5	New England	33,237	9,993	23,244	11,365	15,719	12,644	34,945	3.07
6	Middle Atlantic	669,968	195,177	474,791	305,366	274,326	266,360	652,060	2.14
7	East North Central	976,964	324,966	651,998	432,378	291,458	433,149	683,235	1.58
8	West North Central	950,192	253,434	696,758	219,320	72,416	339,074	295,466	1.35
9	South Atlantic	519,756	130,640	389,116	44,176	194,796	218,531	89,406	2.02
10	East South Central	600,020	150,690	449,330	64,361	113,190	227,271	122,648	1.91
11	West South Central	1,544,471	445,757	1,098,714	209,427	261,604	454,595	272,231	1.30
12	Mountain	686,170	202,626	483,544	932,666	984,933	797,898	1,269,872	1.36
13	Pacific	18,778,378	1,382,604	17,395,774	18,078,867	17,316,999	22,896,809	33,118,884	1.83
	New England:								
14	Maine	7,479	2,360	5,119	3,484	5,042	3,451	11,607	3.33
15	New Hampshire	3,438	1,245	2,193	1,232	2,548	1,131	3,574	2.90
16	Vermont	6,642	1,446	5,196	1,348	975	3,496	3,910	2.90
17	Massachusetts	8,205	2,102	6,103	1,820	2,923	2,898	5,097	2.80
18	Rhode Island	396	112	284	172	301	136	498	2.90
19	Connecticut	7,077	2,728	4,349	3,309	3,930	1,532	10,259	3.10
	Middle Atlantic:								
20	New York	419,818	133,583	286,235	238,466	152,427	152,497	496,564	2.08
21	New Jersey	7,491	2,536	4,955	5,486	3,139	4,491	16,458	3.00
22	Pennsylvania	242,659	59,058	183,601	61,414	118,760	109,372	139,038	2.26
	East North Central:								
23	Ohio	267,334	79,786	187,548	70,609	81,572	137,280	169,567	2.40
24	Indiana	93,436	34,281	59,155	18,173	29,576	34,044	20,521	1.13
25	Illinois	141,951	43,569	98,382	22,859	20,861	46,634	21,506	0.94
26	Michigan	340,688	136,666	204,022	266,587	137,784	173,879	412,004	1.55
27	Wisconsin	133,555	30,664	102,891	54,150	21,665	41,312	59,637	1.10
	West North Central:								
28	Minnesota	205,955	45,008	160,947	64,644	18,533	78,482	80,995	1.25
29	Iowa	244,604	67,229	177,375	58,958	12,597	110,461	75,395	1.28
30	Missouri	329,210	89,406	239,804	36,689	24,779	101,695	48,514	1.32
31	North Dakota	19,185	4,528	14,657	11,542	3,478	4,466	17,197	1.49
32	South Dakota	27,983	6,846	21,137	16,388	4,021	7,542	17,917	1.09
33	Nebraska	52,307	16,134	36,173	16,976	6,682	17,188	26,860	1.58
34	Kansas	70,948	24,283	46,665	14,123	2,326	19,240	28,588	2.02
	South Atlantic:								
35	Delaware	439	52	387	50	49	181	150	3.00
36	Maryland	12,920	6,188	6,732	5,405	4,949	3,762	16,215	3.00
37	District of Columbia	12	1	11	30	.....	1	90	3.00
38	Virginia	73,756	15,762	57,994	7,038	41,137	30,045	14,076	2.00
39	West Virginia	120,363	36,042	84,321	6,269	44,662	31,157	12,593	2.01
40	North Carolina	101,170	21,886	79,284	9,754	44,222	55,112	14,631	1.50
41	South Carolina	40,728	9,499	31,229	5,973	10,245	25,110	11,946	2.00
42	Georgia	108,975	25,671	83,304	7,047	31,475	57,269	10,570	1.50
43	Florida	61,393	15,539	45,854	2,610	18,057	15,894	9,135	3.50
	East South Central:								
44	Kentucky	181,723	42,441	139,282	20,342	46,293	47,071	38,973	1.92
45	Tennessee	200,610	50,936	149,674	12,428	24,118	72,007	22,263	1.79
46	Alabama	122,973	30,915	92,058	15,460	23,186	64,645	30,591	1.98
47	Mississippi	94,714	26,398	68,316	16,131	19,593	43,548	30,821	1.91
	West South Central:								
48	Arkansas	287,639	55,508	232,131	18,503	35,215	93,647	31,711	1.71
49	Louisiana	114,941	34,625	80,316	12,494	15,525	38,101	24,356	1.95
50	Oklahoma	252,535	89,152	163,383	36,494	43,012	67,588	51,327	1.41
51	Texas	889,356	266,472	622,884	141,936	167,852	255,259	164,837	1.16
	Mountain:								
52	Montana	13,212	4,291	8,921	8,852	9,297	4,823	28,904	3.27
53	Idaho	468,687	125,535	343,152	806,844	823,179	697,684	1,016,970	1.26
54	Wyoming	9,799	1,895	7,904	3,312	3,813	2,308	9,274	2.80
55	Colorado	63,806	25,194	38,612	52,006	52,318	28,886	103,144	1.98
56	New Mexico	56,620	18,576	38,044	18,914	46,869	28,885	41,369	2.19
57	Arizona	9,145	3,093	6,052	3,678	5,821	5,536	12,871	3.50
58	Utah	60,582	23,355	37,227	37,640	41,089	28,024	54,500	1.45
59	Nevada	4,319	687	3,632	1,420	2,547	1,752	2,840	2.00
	Pacific:								
60	Washington	986,883	86,867	900,016	509,725	828,107	821,072	553,240	1.09
61	Oregon	3,684,104	103,670	3,580,434	1,909,878	1,739,321	3,243,201	2,326,609	1.22
62	California	14,107,391	1,192,067	12,915,324	15,659,264	14,749,571	18,832,536	30,239,035	1.93

[1] Farms reporting trees on census date and/or quantity harvested for previous crop year. Farms reporting for trees not of bearing age, trees of bearing age, and quantity harvested are shown in State Table 12, Vol. I. See text. [2] For California, farms reporting represent total of farms reporting plums and farms reporting prunes. See text.

Table 17.—GRAPES—FARMS REPORTING AND NUMBER OF VINES, 1950, 1945, AND 1940; QUANTITY HARVESTED, 1949, 1944, AND 1939; AND VALUE, 1949; BY DIVISIONS AND STATES

	Region, division, and State	Farms reporting[1]			Number of vines			
					1950			
		1950	1945	1940	All ages	Not of bearing age	Of bearing age	All ages, 1945
1	United States	[2]747,794	880,136	762,084	289,465,260	22,108,312	267,356,948	299,180,682
2	The North	322,902	403,163	331,098	44,826,282	3,528,719	41,297,563	54,399,738
3	The South	359,204	418,213	378,487	6,079,354	1,129,123	4,950,231	7,660,824
4	The West	[2]65,688	58,760	52,499	238,559,624	17,450,470	221,109,154	237,120,120
	Geographic Divisions:							
5	New England	8,672	12,409	7,819	107,512	22,135	85,377	235,352
6	Middle Atlantic	48,126	74,034	67,315	28,120,698	2,176,999	25,943,699	30,731,265
7	East North Central	142,433	177,016	146,481	13,903,113	869,403	13,033,710	19,294,675
8	West North Central	123,671	139,704	109,483	2,694,959	460,182	2,234,777	4,138,446
9	South Atlantic	168,466	225,430	182,426	1,850,116	457,550	1,392,566	2,024,797
10	East South Central	140,698	149,765	135,972	944,254	277,882	666,372	1,063,607
11	West South Central	50,040	43,018	60,089	3,284,984	393,691	2,891,293	4,572,420
12	Mountain	11,133	10,150	8,821	1,139,955	536,113	603,842	957,753
13	Pacific	[2]54,555	48,610	43,678	237,419,669	16,914,357	220,505,312	236,162,367
	New England:							
14	Maine	1,832	1,801	735	7,208	1,997	5,211	6,717
15	New Hampshire	1,404	2,210	896	8,634	2,718	5,916	10,730
16	Vermont	979	564	763	5,315	1,502	3,813	3,251
17	Massachusetts	2,381	3,514	2,892	45,465	8,500	36,965	65,745
18	Rhode Island	275	615	256	4,415	304	4,111	19,626
19	Connecticut	1,801	3,705	2,277	36,475	7,114	29,361	129,283
	Middle Atlantic:							
20	New York	14,421	18,644	16,823	21,619,428	1,627,476	19,991,952	24,416,596
21	New Jersey	2,559	2,069	2,194	408,587	42,989	365,598	738,987
22	Pennsylvania	31,146	53,321	48,298	6,092,683	506,534	5,586,149	5,575,682
	East North Central:							
23	Ohio	39,999	44,828	47,341	4,350,653	286,585	4,064,068	7,272,293
24	Indiana	27,805	39,854	25,150	444,200	59,681	384,519	665,827
25	Illinois	39,482	46,447	38,554	524,957	59,619	465,338	851,564
26	Michigan	20,592	28,974	25,026	8,471,348	431,483	8,039,865	10,355,496
27	Wisconsin	14,555	16,913	10,410	111,955	32,035	79,920	149,495
	West North Central:							
28	Minnesota	8,529	6,901	5,749	48,408	14,401	34,007	56,542
29	Iowa	42,798	48,722	33,767	605,985	110,801	495,184	812,742
30	Missouri	48,603	61,539	55,419	1,316,425	244,260	1,072,165	1,994,655
31	North Dakota	128	82	80	1,428	555	873	2,046
32	South Dakota	458	535	299	6,353	2,174	4,179	4,880
33	Nebraska	8,441	7,278	4,014	287,824	35,596	252,228	400,378
34	Kansas	14,714	14,647	10,155	428,536	52,395	376,141	867,203
	South Atlantic:							
35	Delaware	644	720	478	59,870	1,807	58,063	179,885
36	Maryland	5,091	6,095	4,715	45,779	13,334	32,445	58,448
37	District of Columbia	5	1	11	156	.....	156	100
38	Virginia	30,395	47,081	32,329	209,956	45,121	164,835	310,321
39	West Virginia	22,937	38,975	24,202	145,442	25,899	119,543	244,547
40	North Carolina	58,809	75,313	69,347	534,410	137,724	396,686	548,465
41	South Carolina	13,922	15,484	15,618	249,526	62,836	186,690	143,732
42	Georgia	30,860	34,798	28,531	570,068	158,114	411,954	435,005
43	Florida	5,803	6,963	7,195	34,909	12,715	22,194	104,294
	East South Central:							
44	Kentucky	39,675	44,384	44,062	257,274	57,372	199,902	313,812
45	Tennessee	50,057	56,020	52,183	379,304	109,736	269,568	422,270
46	Alabama	35,867	38,973	30,349	242,538	81,591	160,947	277,512
47	Mississippi	15,099	10,388	9,378	65,138	29,183	35,955	50,013
	West South Central:							
48	Arkansas	15,388	15,529	22,796	2,565,874	238,273	2,327,601	3,167,341
49	Louisiana	3,384	1,372	2,293	16,608	7,822	8,786	8,449
50	Oklahoma	12,155	13,177	14,239	381,664	86,382	295,282	868,350
51	Texas	19,113	12,940	20,761	320,838	61,214	259,624	528,280
	Mountain:							
52	Montana	59	173	204	418	210	208	1,740
53	Idaho	3,041	1,766	1,937	47,592	6,592	41,000	53,489
54	Wyoming	114	163	85	2,414	349	2,065	2,965
55	Colorado	2,268	1,982	1,595	107,198	11,325	95,873	144,264
56	New Mexico	2,561	2,942	2,859	176,796	29,231	147,565	377,646
57	Arizona	1,318	1,449	922	672,318	459,010	213,308	137,225
58	Utah	1,480	1,446	980	112,234	17,497	94,737	222,285
59	Nevada	292	229	239	20,985	11,899	9,086	18,139
	Pacific:							
60	Washington	9,326	9,859	7,931	4,330,115	815,381	3,514,734	2,536,226
61	Oregon	12,738	12,558	10,962	286,619	63,578	223,041	350,657
62	California	[2]32,491	26,193	24,785	232,802,935	16,035,398	216,767,537	233,275,484

See footnotes at end of table.

Table 17.—GRAPES—FARMS REPORTING AND NUMBER OF VINES, 1950, 1945, AND 1940; QUANTITY HARVESTED, 1949, 1944, AND 1939; AND VALUE, 1949; BY DIVISIONS AND STATES—Continued

	Region, division, and State	Number of vines—Continued			Quantity harvested (pounds — fresh basis)			Value, 1949 (dollars)	
		1940							
		All ages	Not of bearing age	Of bearing age	1949	1944	1939	Total	Average per pound
1	**United States**	291,856,317	18,514,303	273,342,014	5,018,655,021	5,240,033,691	4,409,453,142	98,202,178	0.020
2	The North	58,922,757	2,793,175	56,129,582	180,476,431	253,138,819	314,458,100	8,299,451	0.046
3	The South	10,303,293	1,568,711	8,734,582	29,907,999	56,031,314	57,398,541	1,743,445	0.058
4	The West	222,630,267	14,152,417	208,477,850	4,808,270,591	4,930,863,558	4,037,596,501	88,159,282	0.018
	Geographic Divisions:								
5	New England	378,013	25,042	352,971	1,071,137	1,881,705	1,586,918	57,647	0.054
6	Middle Atlantic	31,406,872	1,340,631	30,066,241	91,709,467	137,987,119	148,499,837	4,482,163	0.049
7	East North Central	22,014,083	882,618	21,131,465	72,529,962	95,584,170	134,660,081	3,145,043	0.043
8	West North Central	5,123,789	544,884	4,578,905	15,165,865	17,685,825	29,711,264	614,598	0.041
9	South Atlantic	2,180,992	452,168	1,728,824	8,585,665	27,753,743	25,761,137	675,683	0.079
10	East South Central	1,336,893	289,990	1,046,903	4,749,090	10,345,622	9,693,709	386,964	0.081
11	West South Central	6,785,408	826,553	5,958,855	16,573,244	17,931,949	21,943,695	680,798	0.041
12	Mountain	1,030,953	133,894	897,059	4,032,219	10,746,566	6,123,490	397,685	0.099
13	Pacific	221,599,314	14,018,523	207,580,791	4,804,238,372	4,920,116,992	4,031,473,011	87,761,597	0.018
	New England:								
14	Maine	3,136	698	2,438	60,407	69,220	30,276	4,228	0.070
15	New Hampshire	7,470	2,055	5,415	51,598	152,036	56,260	3,095	0.060
16	Vermont	5,520	683	4,837	41,387	27,989	60,650	2,620	0.063
17	Massachusetts	64,197	6,055	58,142	694,601	560,457	456,341	34,730	0.050
18	Rhode Island	101,752	1,251	100,501	41,714	169,864	99,473	2,086	0.050
19	Connecticut	195,938	14,300	181,638	181,430	902,139	883,918	10,888	0.060
	Middle Atlantic:								
20	New York	25,421,129	1,022,691	24,398,438	67,737,456	97,734,223	113,680,299	3,303,567	0.049
21	New Jersey	662,615	75,508	587,107	2,186,523	4,471,238	2,740,857	87,542	0.040
22	Pennsylvania	5,323,128	242,432	5,080,696	21,783,488	35,781,658	32,078,681	1,091,054	0.050
	East North Central:								
23	Ohio	8,482,519	345,604	8,136,915	17,207,376	32,996,038	48,370,496	877,051	0.051
24	Indiana	774,877	86,910	687,967	2,606,309	4,632,089	5,404,042	115,148	0.044
25	Illinois	1,081,361	69,924	1,011,437	3,760,077	5,679,547	8,441,288	157,905	0.042
26	Michigan	11,537,641	361,448	11,176,193	48,357,678	50,987,035	71,398,565	1,947,398	0.040
27	Wisconsin	137,685	18,732	118,953	598,522	1,289,461	1,045,690	47,541	0.079
	West North Central:								
28	Minnesota	66,830	11,372	55,458	263,783	277,052	423,224	19,456	0.074
29	Iowa	866,320	99,776	766,544	4,004,319	5,157,804	5,887,484	153,897	0.038
30	Missouri	2,737,881	286,646	2,451,235	7,533,399	7,832,729	15,469,354	295,746	0.039
31	North Dakota	1,971	1,286	685	1,207	6,107	3,390	96	0.080
32	South Dakota	4,206	800	3,406	4,985	23,262	14,311	399	0.080
33	Nebraska	489,821	46,446	443,375	1,034,709	1,104,932	2,766,470	49,207	0.048
34	Kansas	956,760	98,558	858,202	2,323,463	3,283,939	5,147,031	95,797	0.041
	South Atlantic:								
35	Delaware	383,961	2,542	381,419	384,983	1,416,901	2,463,385	19,250	0.050
36	Maryland	80,308	11,913	68,395	182,005	622,575	588,572	9,758	0.054
37	District of Columbia	2,506	255	2,251	2,115	10,000	7,798	148	0.070
38	Virginia	303,949	46,502	257,447	1,068,566	5,117,460	3,334,950	84,791	0.079
39	West Virginia	201,673	34,852	166,821	880,599	4,158,206	2,489,722	44,032	0.050
40	North Carolina	529,185	131,958	397,227	3,071,519	10,391,977	10,837,960	241,635	0.079
41	South Carolina	148,356	35,498	112,858	1,363,326	1,981,057	2,408,914	122,146	0.090
42	Georgia	327,369	138,592	188,777	1,508,998	3,568,793	2,796,548	140,526	0.093
43	Florida	203,685	50,056	153,629	123,554	486,774	833,288	13,397	0.108
	East South Central:								
44	Kentucky	485,284	85,984	399,300	1,569,126	3,137,088	3,205,776	130,871	0.083
45	Tennessee	527,253	115,375	411,878	1,594,302	3,972,375	3,929,720	98,818	0.062
46	Alabama	259,982	64,617	195,365	1,276,598	2,813,568	2,169,883	121,482	0.095
47	Mississippi	64,374	24,014	40,360	309,064	422,591	388,330	35,793	0.116
	West South Central:								
48	Arkansas	4,551,449	307,546	4,243,903	14,103,459	13,170,371	13,758,256	572,435	0.041
49	Louisiana	20,424	9,575	10,849	91,772	22,082	60,348	10,746	0.117
50	Oklahoma	1,224,596	253,233	971,363	1,206,042	2,438,734	4,170,891	50,545	0.042
51	Texas	988,939	256,199	732,740	1,171,971	2,300,762	3,954,200	47,072	0.040
	Mountain:								
52	Montana	3,427	1,243	2,184	1,945	9,912	8,234	194	0.100
53	Idaho	88,610	11,576	77,034	535,720	594,903	926,020	17,456	0.033
54	Wyoming	2,297	313	1,984	3,094	9,370	4,284	240	0.078
55	Colorado	129,488	26,931	102,557	654,721	1,152,752	639,631	29,024	0.044
56	New Mexico	388,283	52,076	336,207	567,832	2,869,705	1,693,208	23,406	0.041
57	Arizona	122,880	17,917	104,963	1,683,991	4,000,000	1,076,000	301,347	0.179
58	Utah	263,761	18,197	245,564	545,476	2,032,250	1,494,553	24,045	0.044
59	Nevada	32,207	5,641	26,566	39,440	77,674	281,560	1,973	0.050
	Pacific:								
60	Washington	1,496,941	511,293	985,648	38,644,896	28,740,045	12,579,840	781,177	0.020
61	Oregon	438,497	40,340	398,157	1,799,476	2,768,947	3,213,171	57,993	0.032
62	California	219,663,876	13,466,890	206,196,986	4,763,794,000	4,888,608,000	4,015,680,000	86,922,427	0.018

[1] Farms reporting vines on census date and/or quantity harvested for previous crop year. Farms reporting for vines not of bearing age, vines of bearing age, and quantity harvested are shown in State Table 12, Vol. I. See text. [2] For California, farms reporting represent total of farms reporting table grapes, farms reporting raisin grapes, and farms reporting wine or juice grapes. See text.

237460 O - 53 - 49

Table 18.—APRICOTS—FARMS REPORTING AND NUMBER OF TREES, 1950, 1945, AND 1940; QUANTITY HARVESTED, 1949, 1944, AND 1939; AND VALUE, 1949; BY DIVISIONS AND STATES

	Region, division, and State	Farms reporting[1]			Number of trees			
		1950	1945	1940	1950			All ages, 1945
					All ages	Not of bearing age	Of bearing age	
1	United States	144,841	(***)	105,455	4,843,483	646,550	4,196,933	(***)
2	Specified States[2]	63,276	60,584	52,315	4,584,623	535,807	4,048,816	5,641,625
3	The North	56,351	(***)	28,174	184,367	73,205	111,162	(***)
4	The South	34,165	(***)	32,970	117,997	53,810	64,187	(***)
5	The West	54,325	(***)	44,311	4,541,119	519,535	4,021,584	(***)
	Geographic Divisions:							
6	New England	120	(***)	74	277	192	85	(***)
7	Middle Atlantic	4,055	(***)	1,757	11,406	5,790	5,616	(***)
8	East North Central	25,510	(***)	8,558	70,686	30,682	40,004	(***)
9	West North Central	26,666	[3]11,107	17,785	101,998	36,541	65,457	[3]62,183
10	South Atlantic	2,688	(***)	1,443	6,181	3,941	2,240	(***)
11	East South Central	9,448	(***)	3,739	20,243	12,741	7,502	(***)
12	West South Central	22,029	(***)	27,788	91,573	37,128	54,445	(***)
13	Mountain	19,980	[3]14,654	15,575	333,467	67,229	266,238	[3]332,520
14	Pacific	34,345	34,823	28,736	4,207,652	452,306	3,755,346	5,246,922
	New England:							
15	Maine	17	(***)	10	31	21	10	(***)
16	New Hampshire	17	(***)	4	52	33	19	(***)
17	Vermont	7	(***)	4	27	18	9	(***)
18	Massachusetts	32	(***)	28	55	41	14	(***)
19	Rhode Island	2	(***)	1	8	7	1	(***)
20	Connecticut	45	(***)	27	104	72	32	(***)
	Middle Atlantic:							
21	New York	363	(***)	234	971	615	356	(***)
22	New Jersey	84	(***)	30	253	207	46	(***)
23	Pennsylvania	3,608	(***)	1,493	10,182	4,968	5,214	(***)
	East North Central:							
24	Ohio	1,273	(***)	769	2,983	1,742	1,241	(***)
25	Indiana	6,591	(***)	1,887	16,625	8,311	8,314	(***)
26	Illinois	16,263	(***)	4,961	45,819	17,630	28,189	(***)
27	Michigan	1,157	(***)	876	4,704	2,622	2,082	(***)
28	Wisconsin	226	(***)	65	555	377	178	(***)
	West North Central:							
29	Minnesota	192	(***)	58	2,396	560	1,836	(***)
30	Iowa	10,104	(***)	2,486	28,489	10,668	17,821	(***)
31	Missouri	3,624	(***)	3,537	11,466	4,866	6,600	(***)
32	North Dakota	43	37	8	729	347	382	190
33	South Dakota	83	96	44	449	330	119	341
34	Nebraska	7,192	4,803	3,758	32,900	11,113	21,787	30,741
35	Kansas	5,428	6,171	7,894	25,569	8,657	16,912	30,911
	South Atlantic:							
36	Delaware	13	(***)	5	34	21	13	(***)
37	Maryland	181	(***)	119	454	347	107	(***)
38	District of Columbia	.....	(***)	.....	.....	.....	.....	(***)
39	Virginia	463	(***)	286	1,155	766	389	(***)
40	West Virginia	217	(***)	119	540	310	230	(***)
41	North Carolina	595	(***)	440	1,155	728	427	(***)
42	South Carolina	245	(***)	117	505	319	186	(***)
43	Georgia	942	(***)	324	2,187	1,357	830	(***)
44	Florida	32	(***)	33	151	93	58	(***)
	East South Central:							
45	Kentucky	760	(***)	609	1,674	993	681	(***)
46	Tennessee	5,432	(***)	1,277	10,108	6,509	3,599	(***)
47	Alabama	1,575	(***)	893	3,781	2,439	1,342	(***)
48	Mississippi	1,681	(***)	960	4,680	2,800	1,880	(***)
	West South Central:							
49	Arkansas	891	(***)	2,426	2,549	1,746	803	(***)
50	Louisiana	206	(***)	698	506	311	195	(***)
51	Oklahoma	13,171	(***)	10,132	52,497	20,300	32,197	(***)
52	Texas	7,761	(***)	14,532	36,021	14,771	21,250	(***)
	Mountain:							
53	Montana	222	132	191	1,009	631	378	433
54	Idaho	5,336	3,761	3,925	32,170	4,597	27,573	42,046
55	Wyoming	59	74	13	311	189	122	871
56	Colorado	3,721	3,280	2,588	84,917	21,596	63,321	79,234
57	New Mexico	3,795	(***)	3,700	16,143	4,175	11,968	(***)
58	Arizona	1,591	2,163	1,479	25,334	6,407	18,927	30,160
59	Utah	4,714	4,866	3,338	171,135	28,579	142,556	178,061
60	Nevada	542	378	341	2,448	1,055	1,393	1,715
	Pacific:							
61	Washington	6,973	7,173	5,841	486,031	121,924	364,107	438,029
62	Oregon	5,231	3,924	3,482	57,436	15,070	42,366	71,696
63	California	22,141	23,726	19,413	3,664,185	315,312	3,348,873	4,737,197

See footnotes at end of table.

Table 18.—APRICOTS—FARMS REPORTING AND NUMBER OF TREES, 1950, 1945, AND 1940; QUANTITY HARVESTED, 1949, 1944, AND, 1939; AND VALUE, 1949; BY DIVISIONS AND STATES—Continued

	Region, division, and State	Number of trees—Continued			Quantity harvested (bushels)			Value, 1949 (dollars)	
		1940							
		All ages	Not of bearing age	Of bearing age	1949	1944	1939	Total	Average per bushel
1	**United States**	6,368,357	869,108	5,499,249	6,959,288	(***)	11,548,466	12,202,326	1.75
2	Specified States[2]	6,160,124	771,170	5,388,954	6,868,770	12,798,804	11,486,869	11,980,216	1.74
3	The North	110,273	49,473	60,800	57,372	(***)	38,026	124,594	2.17
4	The South	134,110	64,970	69,140	41,445	(***)	21,792	107,412	2.59
5	The West	6,123,974	754,665	5,369,309	6,860,471	(***)	11,488,648	11,970,320	1.74
	Geographic Divisions:								
6	New England	216	142	74	37	(***)	18	111	3.00
7	Middle Atlantic	5,325	2,495	2,830	3,023	(***)	1,597	8,850	2.93
8	East North Central	28,689	13,776	14,913	21,097	(***)	12,985	49,627	2.35
9	West North Central	76,043	33,060	42,983	33,215	[3]602	23,426	66,006	1.99
10	South Atlantic	3,859	2,076	1,783	968	(***)	929	2,447	2.53
11	East South Central	10,016	5,081	4,935	4,894	(***)	3,822	15,238	3.11
12	West South Central	120,235	57,813	62,422	35,583	(***)	17,041	89,727	2.52
13	Mountain	302,314	71,866	230,448	326,173	[3]375,268	329,158	514,966	1.58
14	Pacific	5,821,660	682,799	5,138,861	6,534,298	12,422,934	11,159,490	11,455,354	1.75
	New England:								
15	Maine	43	35	8	27	(***)	5	81	3.00
16	New Hampshire	13	11	2	1	(***)	.....	3	3.00
17	Vermont	19	11	8	.....	(***)	12	.....	.....
18	Massachusetts	59	40	19	1	(***)	1	3	3.00
19	Rhode Island	1	1	.....	3	(***)	.....	9	3.00
20	Connecticut	81	44	37	5	(***)	.....	15	3.00
	Middle Atlantic:								
21	New York	1,090	628	462	250	(***)	211	558	2.23
22	New Jersey	113	77	36	54	(***)	7	135	2.50
23	Pennsylvania	4,122	1,790	2,332	2,719	(***)	1,379	8,157	3.00
	East North Central:								
24	Ohio	2,034	1,229	805	640	(***)	485	1,599	2.50
25	Indiana	6,617	3,469	3,148	2,196	(***)	3,081	5,054	2.30
26	Illinois	16,511	7,100	9,411	16,755	(***)	8,128	38,543	2.30
27	Michigan	3,313	1,866	1,447	1,337	(***)	1,194	4,011	3.00
28	Wisconsin	214	112	102	169	(***)	97	420	2.49
	West North Central:								
29	Minnesota	437	429	8	56	(***)	1	138	2.46
30	Iowa	11,352	4,766	6,586	7,764	(***)	6,323	15,528	2.00
31	Missouri	11,204	5,995	5,209	4,592	(***)	3,662	9,184	2.00
32	North Dakota	26	25	1	13	.....	.....	33	2.54
33	South Dakota	352	111	241	17	111	115	34	2.00
34	Nebraska	19,877	8,341	11,536	11,826	227	7,050	23,652	2.00
35	Kansas	32,795	13,393	19,402	8,947	264	6,275	17,437	1.95
	South Atlantic:								
36	Delaware	19	15	4	.....	(***)	1	.....	.....
37	Maryland	468	282	186	18	(***)	55	52	2.89
38	District of Columbia	.....	.....	.....	.....	(***)	.....	.....	.....
39	Virginia	736	304	432	139	(***)	232	358	2.58
40	West Virginia	301	164	137	217	(***)	13	434	2.00
41	North Carolina	898	500	398	411	(***)	313	1,133	2.76
42	South Carolina	354	222	132	35	(***)	95	99	2.83
43	Georgia	902	496	406	147	(***)	211	369	2.51
44	Florida	181	93	88	1	(***)	9	2	2.00
	East South Central:								
45	Kentucky	1,356	635	721	217	(***)	236	535	2.47
46	Tennessee	2,914	1,603	1,311	507	(***)	818	1,521	3.00
47	Alabama	2,366	1,269	1,097	1,338	(***)	1,017	4,686	3.50
48	Mississippi	3,380	1,574	1,806	2,832	(***)	1,751	8,496	3.00
	West South Central:								
49	Arkansas	6,380	3,718	2,662	665	(***)	1,692	1,657	2.49
50	Louisiana	2,399	1,297	1,102	48	(***)	665	99	2.06
51	Oklahoma	43,542	22,635	20,907	20,746	(***)	3,112	47,713	2.30
52	Texas	67,914	30,163	37,751	14,124	(***)	11,572	40,258	2.85
	Mountain:								
53	Montana	849	766	83	482	267	118	1,565	3.25
54	Idaho	48,861	11,182	37,679	22,463	36,492	39,377	44,106	1.96
55	Wyoming	137	44	93	12	32	.....	36	3.00
56	Colorado	53,566	16,009	37,557	107,615	131,682	74,378	215,418	2.00
57	New Mexico	16,900	5,365	11,535	12,504	(***)	15,219	31,260	2.30
58	Arizona	12,934	4,041	8,893	20,013	17,750	16,167	50,035	2.50
59	Utah	164,550	33,734	130,816	161,396	187,362	179,918	169,170	1.05
60	Nevada	4,517	725	3,792	1,688	1,683	3,981	3,376	2.00
	Pacific:								
61	Washington	369,253	51,762	317,491	636,636	783,575	544,201	620,609	0.97
62	Oregon	59,507	16,878	42,629	52,028	101,484	64,456	79,497	1.53
63	California	5,392,900	614,159	4,778,741	5,845,634	11,537,875	10,550,833	10,755,248	1.84

***Not available; separate inquiry not on questionnaire for all States. See text. [1]Farms reporting trees on census date and/or quantity harvested for previous crop year. Farms reporting for trees not of bearing age, trees of bearing age, and quantity harvested are shown in State Table 12, Vol. I. See text. [2]These totals are for those States for which 1945 data are available. [3]Totals for States for which data are available.

Table 19.—NECTARINES AND QUINCES—FARMS REPORTING AND NUMBER OF TREES, 1950; AND QUANTITY HARVESTED AND VALUE, 1949; BY DIVISIONS AND STATES

	Region, division, and State	Nectarines							Quinces						
		Farms reporting, 1950[1]	Number of trees, 1950			Quantity harvested, 1949 (bushels)	Value, 1949 (dollars)		Farms reporting, 1950[1]	Number of trees, 1950			Quantity harvested, 1949 (bushels)	Value, 1949 (dollars)	
			All ages	Not of bearing age	Of bearing age		Total	Average per bushel		All ages	Not of bearing age	Of bearing age		Total	Average per bushel
1	**United States**	4,886	239,529	59,503	180,026	309,053	772,328	2.50	8,175	108,750	17,151	91,599	71,314	118,980	1.67
2	The North	950	3,638	2,335	1,303	397	937	2.36	4,249	63,874	8,400	55,474	49,018	74,571	1.52
3	The South	652	2,121	1,438	683	459	1,319	2.87	1,481	4,161	1,374	2,787	1,683	3,966	2.36
4	The West	3,284	233,770	55,730	178,040	308,197	770,072	2.50	2,445	40,715	7,377	33,338	20,613	40,443	1.96
	Geographic Divisions:														
5	New England	26	67	28	39	33	99	3.00	225	961	262	699	618	1,734	2.81
6	Middle Atlantic	239	926	582	344	184	458	2.49	1,685	46,250	5,376	40,874	34,241	47,786	1.40
7	East North Central	427	1,558	1,127	431	69	154	2.23	2,233	16,337	2,627	13,710	14,045	24,823	1.77
8	West North Central	258	1,087	598	489	111	226	2.04	106	326	135	191	114	228	2.00
9	South Atlantic	205	841	663	178	181	635	3.51	740	2,159	700	1,459	1,091	2,628	2.41
10	East South Central	221	554	318	236	52	141	2.71	600	1,558	548	1,010	445	1,047	2.35
11	West South Central	226	726	457	269	226	543	2.40	141	444	126	318	147	291	1.98
12	Mountain	279	1,031	687	344	686	1,296	1.89	294	1,040	285	755	451	1,046	2.32
13	Pacific	3,005	232,739	55,043	177,696	307,511	768,776	2.50	2,151	39,675	7,092	32,583	20,162	39,397	1.95
	New England:														
14	Maine	3	6	5	1	...	...	...	8	15	12	3	1	3	3.00
15	New Hampshire	1	1	...	1	...	...	...	15	54	45	9	4	11	2.75
16	Vermont	...	...	...	...	...	...	...	15	52	31	21	6	17	2.83
17	Massachusetts	11	27	12	15	6	18	3.00	61	392	38	354	276	761	2.76
18	Rhode Island	1	1	1	...	...	...	...	14	38	9	29	9	25	2.78
19	Connecticut	10	32	10	22	27	81	3.00	112	410	127	283	322	917	2.85
	Middle Atlantic:														
20	New York	65	165	90	75	17	42	2.47	522	42,566	4,348	38,218	32,887	44,397	1.35
21	New Jersey	19	178	75	103	39	98	2.51	82	279	134	145	46	120	2.61
22	Pennsylvania	155	583	417	166	128	318	2.48	1,081	3,405	894	2,511	1,308	3,269	2.50
	East North Central:														
23	Ohio	147	501	308	193	23	55	2.39	1,313	3,326	1,005	2,321	2,236	5,814	2.60
24	Indiana	102	255	170	85	25	57	2.28	270	677	175	502	133	306	2.30
25	Illinois	91	193	157	36	10	20	2.00	135	385	156	229	45	90	2.00
26	Michigan	79	594	480	114	11	22	2.00	513	11,947	1,291	10,656	11,630	18,611	1.60
27	Wisconsin	8	15	12	3	...	...	...	2	2	...	2	1	2	2.00
	West North Central:														
28	Minnesota	...	...	...	...	...	...	...	...	...	...	...	...	...	...
29	Iowa	42	185	78	107	92	184	2.00	16	50	18	32	60	120	2.00
30	Missouri	123	663	400	263	3	6	2.00	42	135	47	88	51	102	2.00
31	North Dakota	...	...	...	...	...	...	...	...	...	...	...	...	...	...
32	South Dakota	...	...	...	...	...	...	...	...	...	...	...	...	...	...
33	Nebraska	19	37	26	11	3	6	2.00	6	11	9	2	...	...	...
34	Kansas	74	202	94	108	13	30	2.31	42	130	61	69	3	6	2.00
	South Atlantic:														
35	Delaware	3	4	3	1	...	...	...	9	25	20	5	...	...	...
36	Maryland	28	42	30	12	1	2	2.00	78	226	62	164	31	76	2.45
37	District of Columbia	...	...	...	...	...	...	...	...	...	...	...	...	...	...
38	Virginia	63	505	434	71	6	15	2.50	143	451	124	327	324	808	2.49
39	West Virginia	44	100	76	24	...	...	...	274	960	282	678	657	1,512	2.30
40	North Carolina	25	85	50	35	157	565	3.60	64	121	51	70	31	68	2.19
41	South Carolina	9	34	22	12	2	8	4.00	16	55	32	23	15	48	3.20
42	Georgia	28	50	27	23	15	45	3.00	153	304	119	185	29	104	3.59
43	Florida	5	21	21	...	...	...	...	3	17	10	7	4	12	3.00
	East South Central:														
44	Kentucky	44	95	75	20	5	11	2.20	116	532	160	372	120	240	2.00
45	Tennessee	101	305	143	162	17	56	3.29	166	364	151	213	75	187	2.49
46	Alabama	41	92	48	44	28	70	2.50	131	273	87	186	86	306	3.56
47	Mississippi	35	62	52	10	2	4	2.00	187	389	150	239	164	314	1.91
	West South Central:														
48	Arkansas	31	112	88	24	13	26	2.00	28	61	18	43	83	166	2.00
49	Louisiana	3	6	6	...	...	...	...	32	88	28	60	8	13	1.62
50	Oklahoma	144	409	220	189	179	445	2.49	11	28	12	16	5	10	2.00
51	Texas	48	199	143	56	34	72	2.12	70	267	68	199	51	102	2.00
	Mountain:														
52	Montana	1	8	2	6	5	8	1.60	1	2	...	2	...	...	...
53	Idaho	99	269	180	89	292	469	1.61	35	57	23	34	69	165	2.39
54	Wyoming	...	...	...	...	...	...	...	...	...	...	...	...	...	...
55	Colorado	41	384	306	78	38	86	2.26	15	31	6	25	5	12	2.40
56	New Mexico	23	61	19	42	21	48	2.29	133	481	91	390	194	466	2.40
57	Arizona	69	181	110	71	41	101	2.46	82	382	138	244	101	243	2.41
58	Utah	28	56	36	20	275	550	2.00	12	49	20	29	44	65	1.48
59	Nevada	18	72	34	38	14	34	2.43	16	38	7	31	38	95	2.50
	Pacific:														
60	Washington	123	424	144	280	558	1,395	2.50	507	1,321	737	584	1,215	2,915	2.40
61	Oregon	201	2,651	1,460	1,191	1,485	3,713	2.50	700	1,116	243	873	1,262	2,524	2.00
62	California	2,681	229,664	53,439	176,225	305,468	763,668	2.50	944	37,238	6,112	31,126	17,685	33,958	1.92

[1]Farms reporting trees on census date and/or quantity harvested for previous crop year. Farms reporting for trees not of bearing age, trees of bearing age, and quantity harvested are shown in State Table 12, Vol. I. See text.

Table 20.—FIGS—FARMS REPORTING AND NUMBER OF TREES, 1950 AND 1940; QUANTITY HARVESTED, 1949 AND 1939, AND VALUE, 1949; BY STATES

State	Farms reporting[1]		Number of trees						Quantity harvested (pounds—fresh basis)		Value, 1949 (dollars)	
			1950			1940						
	1950	1940	All ages	Not of bearing age	Of bearing age	All ages	Not of bearing age	Of bearing age	1949	1939	Total	Average per pound
United States	198,128	156,392	2,362,623	454,612	1,908,011	2,746,251	280,301	2,465,950	173,392,812	190,599,625	6,272,020	.036
Alabama	36,380	26,350	113,555	35,596	77,959	76,728	18,118	58,610	1,547,494	1,709,207	158,405	.102
Arizona	487	665	2,953	674	2,279	3,422	994	2,428	41,204	176,000	4,120	.100
Arkansas	5,257	3,455	16,234	7,244	8,990	12,670	4,312	8,358	114,048	177,145	13,464	.118
California	11,354	10,676	1,602,367	214,469	1,387,898	1,916,013	84,344	1,831,669	165,378,000	178,872,000	5,521,179	.033
Florida	7,759	6,740	29,194	10,270	18,924	21,740	8,289	13,451	226 451	279,238	27,577	.122
Georgia	31,640	24,183	93,645	24,415	69,230	70,871	17,332	53,539	976,740	1,447,133	113,753	.116
Louisiana	21,821	14,898	107,740	43,882	63,858	70,699	27,250	43,449	1,412,161	1,304,090	112,201	.079
Maryland	19	21	132	68	64	423	29	394	78	470	12	.154
Mississippi	27,306	15,071	100,129	36,872	63,257	55,515	17,256	38,259	1,351,503	942,472	83,241	.062
Missouri	35	34	118	42	76	104	55	49	218	55	37	.170
Nevada	24	54	116	38	78	340	148	192	1,850	6,105	500	.270
New Mexico	70	209	315	105	210	1,216	305	911	2,771	2,654	416	.150
North Carolina	16,956	15,839	42,436	11,844	30,592	42,285	9,616	32,669	500,977	762,497	50,098	.100
Oklahoma	57	483	424	110	314	2,601	1,156	1,445	281	5,562	44	.157
Oregon	212	1,220	1,092	292	800	4,886	2,164	2,722	3,253	23,108	651	.200
South Carolina	10,833	10,259	28,387	7,442	20,945	25,392	5,000	20,392	370,810	597,739	47,842	.129
Tennessee	2,951	1,750	8,813	3,446	5,367	23,761	9,190	14,571	29,487	89,960	4,846	.164
Texas	24,138	22,094	211,213	56,522	154,691	407,346	72,498	334,848	1,420,314	4,084,969	131,304	.092
Utah	4	53	208	2	206	992	402	590	4,625	5,793	694	.150
Virginia	692	1,968	3,189	1,102	2,087	8,022	1,428	6,594	9,951	105,793	1,589	.160
Washington	60	261	137	53	84	897	334	563	546	5,923	43	.079
All other States	73	109	226	124	102	328	81	247	50	1,712	4	.080

[1]Farms reporting trees on census date and/or quantity harvested for previous crop year. Farms reporting for trees not of bearing age; trees of bearing age, and quantity harvested are shown in State Table 12, Vol. I. See text.

Table 21.—ORANGES—FARMS REPORTING AND NUMBER OF TREES, 1950, 1945, AND 1940; QUANTITY HARVESTED, 1949, 1944, AND 1939; AND VALUE, 1949; WITH SIMILAR DATA FOR SEVERAL VARIETIES OR VARIETY GROUPS; BY STATES

State	Farms reporting[1]			Trees of all ages (number)			Trees not of bearing age			Trees of bearing age			Quantity harvested[1]				Value, 1949 (dollars)	
							Farms reporting	Number		Farms reporting	Number		Farms reporting	Tons			Total	Average per ton
	1950	1945	1940	1950	1945	1940	1950	1950	1940	1950	1950	1940	1949	1949	1944	1939		
United States	[illegible]	[illegible]	[illegible]	[illegible]	[illegible]	[illegible]	[illegible]	[illegible]	[illegible]	[illegible]	[illegible]	[illegible]	[illegible]	[illegible]	[illegible]	[illegible]	[illegible]	[illegible]
Alabama	[illegible]	[illegible]	[illegible]	[illegible]	[illegible]	[illegible]	[illegible]	[illegible]	[illegible]	[illegible]	[illegible]	[illegible]	[illegible]	[illegible]	[illegible]	[illegible]	[illegible]	[illegible]
Arizona	[illegible]	[illegible]	[illegible]	[illegible]	[illegible]	[illegible]	[illegible]	[illegible]	[illegible]	[illegible]	[illegible]	[illegible]	[illegible]	[illegible]	[illegible]	[illegible]	[illegible]	[illegible]
California	[illegible]	[illegible]	[illegible]	[illegible]	[illegible]	[illegible]	[illegible]	[illegible]	[illegible]	[illegible]	[illegible]	[illegible]	[illegible]	[illegible]	[illegible]	[illegible]	[illegible]	[illegible]
Florida	[illegible]	[illegible]	[illegible]	[illegible]	[illegible]	[illegible]	[illegible]	[illegible]	[illegible]	[illegible]	[illegible]	[illegible]	[illegible]	[illegible]	[illegible]	[illegible]	[illegible]	[illegible]
Georgia	[illegible]	[illegible]	[illegible]	[illegible]	[illegible]	[illegible]	[illegible]	[illegible]	[illegible]	[illegible]	[illegible]	[illegible]	[illegible]	[illegible]	[illegible]	[illegible]	[illegible]	[illegible]
Louisiana	[illegible]	[illegible]	[illegible]	[illegible]	[illegible]	[illegible]	[illegible]	[illegible]	[illegible]	[illegible]	[illegible]	[illegible]	[illegible]	[illegible]	[illegible]	[illegible]	[illegible]	[illegible]
Mississippi	[illegible]	[illegible]	[illegible]	[illegible]	[illegible]	[illegible]	[illegible]	[illegible]	[illegible]	[illegible]	[illegible]	[illegible]	[illegible]	[illegible]	[illegible]	[illegible]	[illegible]	[illegible]
South Carolina	26	.....	25	99	.....	104	10	27	30	20	[illegible]	[illegible]	(*)	81,878	146,682	111,376	4,688,681	57.26
Texas	(*)	(*)	5,431	4,056,114	2,035,216	1,524,255	(*)	1,787,765	185,316	(*)	2,268,349	1,338,939						
Valencia oranges																		
Total[2]	31,242	(***)	33,739	23,773,391	(***)	19,072,105	9,771	3,863,345	2,366,707	27,812	19,910,046	16,705,398	20,148	1,893,801	(***)	1,447,787	118,161,921	62.39
Arizona	1,205	(***)	1,122	340,909	(***)	249,300	222	60,771	27,961	1,045	280,138	221,339	396	13,181	(***)	9,014	881,081	66.84
California	16,526	(***)	17,069	13,000,686	(***)	11,701,518	4,929	1,123,295	1,238,135	15,228	11,877,391	10,463,383	10,643	919,688	(***)	909,677	54,922,239	59.72
Florida[3]	9,779	(***)	11,996	8,221,298	(***)	6,461,241	2,986	1,449,599	1,022,409	8,649	6,771,699	5,438,832	7,498	930,931	(***)	477,655	60,161,044	64.62
Louisiana[3]	(***)	(***)	207	(***)	(***)	32,569	(***)	(***)	3,969	(***)	(***)	28,600	(***)	(***)	(***)	328	(***)	(***)
Texas[3]	3,732	(***)	3,345	2,210,498	(***)	627,477	1,634	1,229,680	74,233	2,890	980,818	553,244	1,611	30,001	(***)	51,113	2,197,557	73.25
Navel oranges																		
Total[2]	15,528	(***)	15,405	7,483,353	(***)	6,967,031	3,122	342,231	326,218	13,938	7,141,122	6,640,813	8,184	450,969	(***)	628,529	36,670,321	81.31
Arizona	1,257	(***)	1,113	208,817	(***)	204,982	226	20,988	17,943	1,097	187,829	187,039	605	10,610	(***)	6,448	1,440,963	135.81
California	14,271	(***)	14,292	7,274,536	(***)	6,762,049	2,896	321,243	308,275	12,841	6,953,293	6,453,774	7,579	440,359	(***)	622,081	35,229,358	80.00
Temple oranges																		
Total[2]	3,733	(***)	(***)	865,967	(***)	(***)	1,532	311,328	(***)	2,640	554,639	(***)	1,765	54,208	(***)	(***)	4,480,368	82.65
Florida	3,733	(***)	(***)	865,967	(***)	(***)	1,532	311,328	(***)	2,640	554,639	(***)	1,765	54,208	(***)	(***)	4,480,368	82.65
Tangerines and mandarins																		
Total[2]	9,219	7,394	10,112	1,145,027	1,172,603	1,303,546	1,932	114,420	55,645	7,758	1,030,607	1,247,901	5,008	164,838	135,954	105,176	7,069,737	42.89
Florida	9,219	6,295	8,796	1,145,027	1,114,872	1,234,040	1,932	114,420	50,880	7,758	1,030,607	1,183,160	5,008	164,838	133,443	102,871	7,069,737	42.89
Louisiana	(***)	629	493	(***)	30,743	46,943	(***)	(***)	1,997	(***)	(***)	44,946	(***)	(***)	1,102	861	(***)	(***)
Texas	(***)	470	963	(***)	26,988	22,563	(***)	(***)	2,768	(***)	(***)	19,795	(***)	(***)	1,409	1,444	(***)	(***)
All other oranges (including Satsumas, tangerines, and mandarins)[4]																		
Total[2]	26,626	27,418	(*)	12,096,464	17,789,777	9,719,284	9,064	2,110,669	1,784,414	21,414	9,985,795	7,934,870	14,878	1,169,551	1,963,736	688,388	57,413,252	49.09
Arizona	917	(***)	720	134,496	(***)	111,585	166	6,497	19,816	786	127,999	91,769	403	5,959	(***)	3,483	640,828	107.54
California	2,405	(***)	2,252	286,712	(***)	222,433	482	43,155	14,190	1,954	243,557	208,243	637	13,180	(***)	15,952	992,125	75.28
Florida	17,747	18,721	(*)	9,829,640	15,502,216	8,225,069	6,008	1,502,932	1,615,843	14,730	8,326,708	6,609,226	11,736	1,098,535	1,809,721	604,465	53,289,175	48.57
Louisiana	(***)	3,125	(*)	(***)	279,333	285,982	(***)	(***)	26,250	(***)	(***)	259,732	(***)	(***)	8,742	5,669	(***)	(***)
Texas	5,557	5,572	(*)	1,845,616	2,008,228	874,215	2,408	558,085	108,315	3,944	1,287,531	765,900	2,102	51,877	145,273	58,819	2,491,124	48.02

*Not available.

***Not available; separate inquiry not on questionnaire for all States. See text.

[1]Farms reporting trees on census date and/or quantity harvested for the following crop seasons: For 1949, the harvest relates to the 1949-50 season (bloom of 1949) in all States except Arizona and California. In those States, the harvest is from the 1948-49 season (bloom of 1948). For 1944, the harvest relates to the 1943-44 season (bloom of 1943). For 1939, the harvest relates to the 1939-40 season (bloom of 1939) for all States except Arizona and California for which the harvest is for the 1938-39 season (bloom of 1938).

[2]Totals for States for which data are available.

[3]For 1940, data are for Valencia and other late oranges.

[4]For each year the data represent oranges other than those shown by varieties or variety groups.

Table 22.—ORANGES (INCLUDING SATSUMAS, TANGERINES, AND MANDARINS)—FARMS REPORTING, 1920 TO 1940; NUMBER OF TREES, 1890 TO 1950; AND QUANTITY HARVESTED, 1889 TO 1949; BY STATES

State	Farms reporting[1]					Number of trees (all ages)						
	1940	1935	1930	1925	1920	1950	1945	1940	1935	1930	1925	1920
United States	54,686	65,706	46,558	58,065	[3]34,565	45,833,176	40,023,443	37,153,064	38,935,649	31,958,314	30,336,802	19,667,058
Alabama	380	1,210	821	1,693	776	14,963	8,770	29,770	339,872	594,009	621,815	425,830
Arizona	1,552	1,708	1,534	616	237	684,222	649,747	565,867	627,171	455,478	131,431	60,314
Arkansas	.....	.....	.....	.....	.....	.....	.....	.....	.....	.....	.....	.....
California	22,400	20,782	19,098	22,362	18,540	20,561,934	20,389,691	18,686,000	19,977,516	16,778,919	15,632,045	12,899,775
Florida	21,206	28,699	19,822	24,529	13,114	20,061,932	16,617,088	15,920,350	15,432,050	12,424,199	13,351,983	6,025,668
Georgia	571	896	165	440	132	5,950	3,432	3,729	14,592	11,804	3,412	3,355
Louisiana	2,814	4,802	1,291	3,974	935	426,008	310,076	365,494	533,842	381,794	273,387	130,738
Mississippi	307	804	514	983	404	21,954	9,423	57,495	257,929	181,684	68,515	65,477
New Mexico	.....	.....	.....	.....	.....	.....	.....	.....	.....	.....	.....	.....
North Carolina	.....	.....	.....	.....	.....	.....	.....	.....	.....	.....	.....	.....
Oregon	.....	.....	.....	.....	.....	.....	.....	.....	.....	.....	.....	.....
South Carolina	25	49	.....	.....	.....	99	.....	104	181	.....	.....	.....
Tennessee	.....	.....	.....	.....	.....	.....	.....	.....	.....	.....	.....	.....
Texas	5,431	6,756	3,313	3,468	427	4,056,114	2,035,216	1,524,255	1,752,496	1,130,427	254,214	55,901
Virginia	.....	.....	.....	.....	.....	.....	.....	.....	.....	.....	.....	.....
Washington	.....	.....	.....	.....	.....	.....	.....	.....	.....	.....	.....	.....

State	Number of trees (all ages)—Con.			Quantity harvested[2] (tons 1949, 1944, and 1939; field boxes, 1934; boxes, other years)								
	1910	1900	1890	1949	1944	1939	1934	1929	1919	1909	1899	1889
United States	14,105,492	[4]8,395,522	13,591,136	3,746,106	3,928,894	2,872,674	70,482,013	53,731,352	27,833,184	19,530,129	6,167,891	[5]4,391,787
Alabama	19,985	22	.....	66	277	682	133,649	259,019	40,876	1,201	2	.....
Arizona	90,355	48,570	50,160	29,750	48,937	18,945	360,213	137,371	80,637	32,247	11,116	.....
Arkansas	73	4	.....	.....	.....	.....	.....	.....	.....	1	.....	.....
California	8,713,260	5,648,714	3,377,591	1,373,227	1,779,670	1,547,710	47,500,699	43,140,726	21,635,102	14,440,316	5,882,193	1,245,047
Florida	3,891,588	2,552,542	10,133,815	2,248,512	1,943,164	1,184,991	21,067,984	9,720,998	5,997,897	4,887,839	273,295	3,146,740
Georgia	643	.....	140	92	76	72	7,829	785	238	210	.....	.....
Louisiana	430,307	141,116	28,400	12,294	9,844	6,858	249,053	82,500	37,458	153,619	1,285	.....
Mississippi	49,089	3,696	774	284	242	2,038	113,055	73,708	31,419	3,779	.....	.....
New Mexico	15	.....	.....	.....	.....	.....	.....	.....	.....	12	.....	.....
North Carolina	108	.....	.....	.....	.....	.....	.....	.....	.....	21	.....	.....
Oregon	.....	1	.....	.....	.....	.....	.....	.....	.....	.....	.....	.....
South Carolina	161	.....	.....	3	.....	2	55	.....	.....	177	.....	.....
Tennessee	79	.....	.....	.....	.....	.....	.....	.....	.....	1	.....	.....
Texas	909,791	855	256	81,878	146,682	111,376	1,049,476	316,245	9,557	10,694	.....	.....
Virginia	38	.....	.....	.....	.....	.....	.....	.....	.....	12	.....	.....
Washington	.....	2	.....	.....	.....	.....	.....	.....	.....	.....	.....	.....

[1]Farms reporting trees on census date and/or quantity harvested for previous crop year.
[2]Quantities harvested relate to the following crop seasons: for 1949, the 1949-50 season (bloom of 1949) in all States except Arizona and California, which cover the 1948-49 season (bloom of 1948); for 1944, the 1943-44 season (bloom of 1943); for 1939, the 1939-40 season (bloom of 1939) in all States except Arizona and California, which cover the 1938-39 season (bloom of 1938); for 1889, the calendar year ending June 1, 1890; for all other years, the calendar year preceding the enumeration.
[3]Farms reporting trees of bearing age. For oranges, figures are for farms reporting oranges other than tangerines or mandarins. In 1920 tangerine trees of bearing age were reported on 809 farms. In 1910 tangerine trees of bearing age were reported on 322 farms and mandarin trees of bearing age on 22 farms.
[4]Trees of bearing age only.
[5]Does not include production for Louisiana which was given in number of fruits and amounted to 2,208,750 oranges.

Table 23.—GRAPEFRUIT—FARMS REPORTING AND NUMBER OF TREES, 1950, 1945, AND 1940; QUANTITY HARVESTED, 1949, 1944, AND 1939; AND VALUE, 1949; BY STATES

State	Farms reporting[1]			Number of trees							Quantity harvested[2] (tons)			Value, 1949 (dollars)	
				1950			All ages, 1945	1940							
	1950	1945	1940	All ages	Not of bearing age	Of bearing age		All ages	Not of bearing age	Of bearing age	1949	1944	1939	Total	Average per ton
United States	25,138	[3]26,323	26,768	12,891,443	2,915,961	9,975,482	[3]10,635,582	10,974,035	866,594	10,107,441	1,164,322	[3]1,546,944	1,235,673	58,150,616	49.94
Alabama	48	(***)	3	101	80	21	(***)	4	2	2	(4)	(***)	(4)	38	(4)
Arizona	1,545	2,736	1,551	713,472	11,524	701,948	922,748	809,904	36,060	773,844	64,906	109,826	59,750	2,301,260	35.46
California	5,496	6,930	6,904	884,861	63,412	821,449	1,106,032	1,185,746	157,674	1,028,072	59,731	100,263	81,899	3,346,032	56.02
Florida	12,838	12,066	13,535	6,045,732	912,990	5,132,742	5,199,927	5,359,862	474,993	4,884,869	854,088	889,670	592,685	43,037,754	50.39
Georgia	161	(***)	10	405	188	217	(***)	38	20	18	6	(***)	(4)	441	73.50
Louisiana	333	151	128	1,826	969	857	945	2,631	171	2,460	18	5	66	783	43.50
Mississippi	12	(***)	14	41	29	12	(***)	128	20	108	(4)	(***)	3	1	(4)
South Carolina	4	(***)	2	11	5	6	(***)	2	1	1	(4)	(***)	(4)	20	(4)
Texas	4,701	4,440	4,621	5,244,994	1,926,764	3,318,230	3,405,930	3,615,720	197,653	3,418,067	185,573	447,180	501,270	9,464,287	51.00

***Not available; separate inquiry not on questionnaire for all States. See text.
[1]Farms reporting trees on census date and/or quantity harvested for previous crop year. Farms reporting for trees not of bearing age, trees of bearing age, and quantity harvested are shown in State Table 12, Vol. I. See text.
[2]Quantities harvested relate to the following crop seasons: for 1949, the 1949-50 season (bloom of 1949) in all States except Arizona and California, which cover the 1948-49 season (bloom of 1948); for 1944, the 1943-44 season (bloom of 1943); for 1939, the 1939-40 season (bloom of 1939) in all States except Arizona and California, which cover the 1938-39 season (bloom of 1938); for 1889, the calendar year ending June 1, 1890; for all other years, the calendar year preceding the enumeration.
[3]Total for States for which data are available.
[4]Less than 1 ton.

Table 24.—GRAPEFRUIT—FARMS REPORTING, 1910 TO 1935; NUMBER OF TREES, 1890 TO 1935; AND QUANTITY HARVESTED, 1889 TO 1934; BY STATES

State	Farms reporting[1]					Number of trees (all ages)							Quantity harvested[2] (1934, field boxes; 1899 to 1929, boxes;[3] 1889, barrels)					
	1935	1930	1925	1920[4]	1910[4]	1935	1930	1925	1920	1910	1900[5]	1890	1934	1929	1919	1909	1899	1889
U.S..	28,150	20,598	21,865	11,431	6,172	13,161,101	9,236,653	5,026,305	3,073,477	1,350,637	202,723	16,146	19,495,340	8,722,429	3,656,437	1,189,250	30,790	10,080
Ala.....	30	8	383	113	66	113	46	4,901	1,924	704	282	.....	41	8	339	290	.....	.....
Ariz....	1,702	1,185	439	121	12	1,028,510	672,322	53,556	31,587	3,005	2,799	.....	1,658,100	364,182	28,999	820	633	.....
Calif...	4,862	4,383	5,384	4,249	932	1,412,157	1,114,057	555,878	313,009	69,013	80,918	1,743	2,730,362	1,387,929	465,085	122,515	17,851	.....
Fla.....	14,972	11,160	12,289	6,636	4,670	5,422,566	4,534,029	3,921,819	2,644,817	1,256,262	117,336	14,403	11,227,282	5,971,989	3,158,431	1,061,537	12,306	10,080
Ga.....	81	6	247	.....	203	629	19	1,855	.....	880	.....	.....	192	1	.....	361	.....	.....
Ky.....	.....	.....	.....	.....	18	.....	.....	.....	.....	99	.....	.....	.....	.....	.....	1	.....	.....
La.....	164	40	489	75	41	1,559	2,347	9,951	1,132	4,290	1,279	.....	371	710	352	1,781	.....	.....
Miss....	40	23	120	60	90	402	481	3,075	1,515	2,979	.....	.....	68	59	381	1,368	.....	.....
S. C....	3	2	.....	.....	16	10	3	.....	.....	51	.....	.....	4	.....	.....	88	.....	.....
Texas...	6,296	3,791	2,514	177	116	5,295,155	2,913,349	475,270	79,493	13,312	109	.....	3,878,920	997,551	2,850	488	.....	.....
Va.....	.....	.....	.....	.....	8	.....	.....	.....	.....	42	.....	.....	.....	.....	.....	1	.....	.....

[1]Farms reporting trees on census date and/or quantity harvested for previous crop year.
[2]Quantity harvested is for the calendar year preceding the date of enumeration for all years except 1889. For that year, the quantity harvested is for the year ending June 1 of the census year.
[3]Kind of boxes not specified.
[4]Farms reporting trees of bearing age.
[5]Trees of bearing age.

Table 25.—LEMONS—FARMS REPORTING AND NUMBER OF TREES, 1950, 1945, AND 1940; AND QUANTITY HARVESTED, 1949, 1944, AND 1939; AND VALUE, 1949; BY STATES

State	Farms reporting[1]			Number of trees								Quantity harvested[2] (field boxes)			Value, 1949 (dollars)	
				1950			All ages, 1945	1940			Percent increase or decrease (-) (all trees)					
	1950	1945	1940	All ages	Not of bearing age	Of bearing age		All ages	Not of bearing age	Of bearing age	1945 to 1950	1940 to 1950	1949	1944	1939	Total	Average per field box
U.S..	14,098	[3]14,089	13,717	6,048,614	709,507	5,339,107	[3]6,018,963	5,448,927	1,103,503	4,345,424	0.5	11.0	16,376,961	[3]18,761,192	16,069,244	52,645,510	3.21
Ala.....	20	(***)	2	30	24	6	(***)	5	4	1	(***)	500.0	2	(*)	([4])	4	2.00
Ariz....	941	1,688	796	75,242	42,284	32,958	43,980	28,106	8,325	19,781	71.1	167.7	60,377	79,792	17,332	172,076	2.85
Calif...	9,705	12,401	10,286	5,903,700	648,869	5,254,831	5,974,983	5,306,645	1,065,526	4,241,119	-1.2	11.3	16,272,859	18,681,400	15,999,080	52,319,304	3.22
Fla.....	2,589	(***)	1,639	31,615	10,661	20,954	(***)	68,088	12,866	55,222	(***)	53.6	37,150	(*)	21,721	141,171	3.80
Ga.....	29	(***)	4	52	33	19	(***)	7	6	1	(***)	642.9	27	(*)	.....	103	3.81
La.....	191	(***)	96	1,059	331	728	(***)	634	280	354	(***)	67.0	301	(*)	67	963	3.20
Miss....	15	(***)	3	44	11	33	(***)	4	3	1	(***)	1,000.0	13	(*)	([4])	46	3.54
Nev.....	.....	(***)	1	.....	.....	.....	(***)	2	2	.....	.....	.....	.....	.....	.....	.....	.....
Texas...	608	(***)	890	36,872	7,294	29,578	(***)	45,436	16,491	28,945	(***)	-18.8	6,232	(*)	31,044	11,843	1.90

*Not available.
***Not available; separate inquiry not on questionnaire for all States. See text.
[1]Farms reporting trees on census date and/or quantity harvested for previous crop year. Farms reporting for trees not of bearing age, trees of bearing age, and quantity harvested are shown in State Table 12, Vol. I. See text.
[2]Quantities harvested relate to the following crop seasons: for 1949, the 1949-50 season (bloom of 1949) in all States except Arizona and California which cover the 1948-49 season (bloom of 1948); for 1944, the 1943-44 season (bloom of 1943); for 1939, the 1939-40 season (bloom of 1939) in all States except Arizona and California which cover the 1938-39 season (bloom of 1938).
[3]Totals for States for which data are available.
[4]Published as less than 1 ton.

Table 26.—LIMES—FARMS REPORTING AND NUMBER OF TREES, 1950, 1945, AND 1940; QUANTITY HARVESTED, 1949, 1944, AND 1939; AND VALUE, 1949; BY STATES

State	Farms reporting[1]			Number of trees								Quantity harvested[2] (pounds)			Value, 1949 (dollars)	
				1950			All ages, 1945	1940			Percent increase or decrease (-) for trees of all ages					
	1950	1945	1940	All ages	Not of bearing age	Of bearing age		All ages	Not of bearing age	Of bearing age	1945 to 1950	1940 to 1950	1949	1944	1939	Total	Average per pound
U.S.....	2,657	[3]1,073	2,551	390,321	103,451	286,870	[3]321,102	474,142	135,136	339,006	(***)	-17.7	16,453,281	[3]8,578,189	6,994,166	810,279	0.05
Arizona.....	100	(***)	78	2,274	218	2,056	(***)	2,536	627	1,909	(***)	-10.3	19,585	(***)	19,120	1,176	0.06
California.....	466	(***)	780	31,554	1,577	29,977	(***)	55,584	25,203	30,381	(***)	-43.2	1,258,091	(***)	1,095,277	50,324	0.04
Florida.....	1,996	1,073	1,618	355,261	100,712	254,549	321,102	412,617	108,063	304,554	10.6	-13.9	15,175,579	8,578,189	5,822,302	758,778	0.05
Texas.....	82	(***)	70	1,200	928	272	(***)	3,400	1,242	2,158	(***)	-64.7	23	(***)	57,005	1	0.04
All other States..	13	(***)	5	32	16	16	(***)	5	1	4	(***)	540.0	3	.....	462	([4])	([4])

***Not available; separate inquiry not on questionnaire for all States. See text.
[1]Farms reporting trees on census date and/or quantity harvested for previous crop year. Farms reporting for trees not of bearing age, trees of bearing age, and quantity harvested are shown in State Table 12, Vol. I. See text.
[2]Quantities harvested relate to the following crop seasons: for 1949, the 1949-50 season (bloom of 1949) in all States except Arizona which cover the 1948-49 season (bloom of 1948); for 1944, the 1943-44 season (bloom of 1943); for 1939, the 1939-40 season (bloom of 1939) in all States except Arizona and California, which cover the 1938-39 season (bloom of 1938).
[3]Totals for States for which data are available.
[4]Less than 1 dollar.

Table 27.—PECANS—IMPROVED AND WILD OR SEEDLING—FARMS REPORTING AND NUMBER OF TREES, 1950, 1945, AND 1940; QUANTITY HARVESTED, 1949 AND 1939; AND VALUE, 1949; BY DIVISIONS AND STATES

	Region, division, and State	All pecans[1]								
		Farms reporting[2]		Number of trees of all ages			Quantity harvested (pounds)			Value, 1949 (dollars)
		1945	1940	1950	1945	1940	1949	1944	1939	
1	**United States**	[3]318,675	278,146	10,126,535	[3]10,423,093	10,961,191	61,054,239	[3]98,179,888	72,838,334	12,520,661
2	The North	[3]4,714	7,059	183,203	[3]128,917	263,446	1,232,024	[3]259,911	1,376,815	243,605
3	The South	313,646	269,460	9,772,496	10,187,852	10,532,820	57,500,285	97,603,114	70,925,357	11,569,615
4	The West	[3]315	1,627	170,836	[3]106,324	164,925	2,321,930	[3]316,863	536,162	707,441
	Geographic Divisions:									
5	New England	.....	5	.....	.....	13	.....	.....	.....	.....
6	Middle Atlantic	3	239	277	27	878	1,008	.....	2,193	201
7	East North Central	2,525	2,780	33,850	51,678	80,431	197,179	150,845	460,627	35,438
8	West North Central	[3]2,186	4,035	149,076	[3]77,212	182,124	1,033,837	[3]109,066	913,995	207,966
9	South Atlantic	130,399	107,703	3,049,144	3,302,266	2,930,471	16,077,201	33,877,779	27,611,050	3,473,299
10	East South Central	91,184	69,136	1,483,165	1,540,568	1,393,217	16,367,138	18,232,050	15,263,429	3,179,502
11	West South Central	92,063	92,621	5,240,187	5,345,018	6,209,132	25,055,946	45,493,285	28,050,878	4,916,814
12	Mountain	[3]315	861	157,453	[3]106,324	138,171	2,239,878	[3]316,863	471,804	686,109
13	Pacific	(***)	766	13,383	(***)	26,754	82,052	(***)	64,358	21,332
	New England:									
14	Maine	.....	.....	.....	.....	.....	.....	.....	.....	.....
15	New Hampshire	.....	.....	.....	.....	.....	.....	.....	.....	.....
16	Vermont	.....	1	.....	.....	2	.....	.....	.....	.....
17	Massachusetts	.....	.....	.....	.....	.....	.....	.....	.....	.....
18	Rhode Island	.....	3	.....	.....	9	.....	.....	.....	.....
19	Connecticut	.....	1	.....	.....	2	.....	.....	.....	.....
	Middle Atlantic:									
20	New York	3	17	11	27	78	.....	.....	416	.....
21	New Jersey	.....	19	9	.....	59	.....	.....	37	.....
22	Pennsylvania	.....	203	257	.....	741	1,008	.....	1,740	201
	East North Central:									
23	Ohio	.....	68	322	.....	4,425	264	.....	398	52
24	Indiana	563	458	2,713	4,211	5,543	12,704	2,527	37,571	2,539
25	Illinois	1,962	2,239	30,764	47,467	70,382	184,091	148,318	422,599	32,823
26	Michigan	.....	12	19	.....	77	120	.....	23	24
27	Wisconsin	.....	3	32	.....	4	.....	.....	36	.....
	West North Central:									
28	Minnesota	.....	.....	5	.....	.....	.....	.....	.....	.....
29	Iowa	.....	40	58	.....	788	566	.....	703	113
30	Missouri	2,186	2,826	107,968	77,212	109,145	791,824	109,066	756,651	157,148
31	North Dakota	(***)	.....	.....	(***)	.....	.....	(***)	.....	.....
32	South Dakota	(***)	.....	2	(***)	.....	.....	(***)	.....	.....
33	Nebraska	(***)	11	47	(***)	30	90	(***)	52	22
34	Kansas	(***)	1,158	40,996	(***)	72,161	241,357	(***)	156,589	50,683
	South Atlantic:									
35	Delaware	15	30	90	242	473	126	3,224	640	31
36	Maryland	117	100	1,088	990	560	2,332	3,316	1,807	572
37	District of Columbia	.....	1	.....	.....	7	.....	.....	.....	.....
38	Virginia	2,734	1,663	21,928	12,889	9,015	55,649	137,705	49,900	17,101
39	West Virginia	7	27	49	24	76	.....	.....	58	.....
40	North Carolina	29,901	26,765	149,826	173,694	165,043	1,637,580	1,996,617	1,379,283	399,754
41	South Carolina	18,650	15,668	218,617	227,027	207,017	1,878,846	1,935,964	2,203,432	403,831
42	Georgia	62,353	48,247	2,372,602	2,562,860	2,191,568	10,878,388	25,359,669	20,750,782	2,344,589
43	Florida	16,622	15,202	284,944	324,540	356,712	1,624,280	4,441,284	3,225,148	307,421
	East South Central:									
44	Kentucky	683	924	5,640	10,477	12,489	93,941	17,654	96,484	20,664
45	Tennessee	4,270	4,308	37,199	24,354	33,482	236,674	118,100	290,985	51,786
46	Alabama	53,953	37,342	864,474	971,480	784,873	9,531,894	10,934,408	9,264,106	1,862,549
47	Mississippi	32,278	26,562	575,852	534,257	562,373	6,504,629	7,161,888	5,611,854	1,244,503
	West South Central:									
48	Arkansas	8,818	9,095	150,799	122,193	207,551	860,933	1,398,029	1,547,254	188,063
49	Louisiana	22,168	18,857	424,315	473,235	604,629	5,908,684	7,834,340	4,389,557	1,084,658
50	Oklahoma	17,046	19,185	1,493,912	1,536,957	1,681,696	7,698,301	7,954,252	12,007,662	1,455,886
51	Texas	44,031	45,484	3,171,161	3,212,633	3,715,256	10,588,028	28,306,664	10,106,405	2,188,207
	Mountain:									
52	Montana	(***)	4	.....	(***)	9	.....	(***)	.....	.....
53	Idaho	(***)	1	15	(***)	1	92	(***)	.....	([4])
54	Wyoming	(***)	.....	.....	(***)	.....	.....	(***)	.....	.....
55	Colorado	(***)	7	38	(***)	15	25	(***)	.....	5
56	New Mexico	315	355	131,699	106,324	86,146	1,943,257	316,863	21,936	582,976
57	Arizona	(***)	426	23,573	(***)	50,831	290,036	(***)	445,442	101,511
58	Utah	(***)	51	2,035	(***)	882	5,632	(***)	1,976	1,408
59	Nevada	(***)	17	93	(***)	287	836	(***)	2,450	209
	Pacific:									
60	Washington	(***)	29	44	(***)	60	70	(***)	201	19
61	Oregon	(***)	32	373	(***)	240	6,200	(***)	115	1,612
62	California	(***)	705	12,966	(***)	26,454	75,782	(***)	64,042	19,701

See footnotes at end of table.

Table 27.—PECANS—IMPROVED AND WILD OR SEEDLING—FARMS REPORTING AND NUMBER OF TREES, 1950, 1945, AND 1940; QUANTITY HARVESTED, 1949 AND 1939; AND VALUE, 1949; BY DIVISIONS AND STATES—Continued

	Region, division, and State	Pecans, improved											
		Farms reporting[2]		Number of trees						Quantity harvested (pounds)		Value, 1949 (dollars)	
				All ages		Not of bearing age		Of bearing age				Total	Value per pound
		1950	1940	1950	1940	1950	1940	1950	1940	1949	1939		
1	U.S.	[3]217,086	[3]175,014	[3]5,602,017	[3]5,350,793	[3]934,264	[3]1,122,009	[3]4,667,753	[3]4,228,784	[3]37,801,453	[3]38,632,968	[3]8,532,209	0.23
2	The North	(***)	1,126	(***)	9,927	(***)	4,887	(***)	5,040	(***)	65,417	(***)	(***)
3	The South	215,450	173,573	5,446,743	5,255,157	905,422	1,036,901	4,541,321	4,218,256	35,568,160	38,547,555	7,847,722	0.22
4	The West	1,635	315	155,272	85,709	28,840	80,221	126,432	5,488	2,233,293	19,996	684,487	0.31
	Geo. Divisions:												
5	New England	...	3	...	7	...	7	...	...	...	...	...	...
6	Middle Atlantic	(***)	164	(***)	571	(***)	372	(***)	199	(***)	1,284	(***)	(***)
7	E.N. Central	(***)	430	(***)	4,321	(***)	2,249	(***)	2,072	(***)	27,382	(***)	(***)
8	W.N. Central	(***)	529	(***)	5,028	(***)	2,259	(***)	2,769	(***)	36,751	(***)	(***)
9	South Atlantic	94,369	83,123	2,756,011	2,611,641	316,454	282,258	2,439,557	2,329,383	13,851,736	22,253,205	3,093,707	0.22
10	E.S. Central	64,987	50,093	1,181,687	1,134,999	212,266	195,583	969,421	939,416	12,873,331	11,332,091	2,629,097	0.20
11	W.S. Central	56,094	40,357	1,509,045	1,508,517	376,702	559,060	1,132,343	949,457	8,843,093	4,962,259	2,124,918	0.24
12	Mountain	1,635	315	155,272	85,709	28,840	80,221	126,432	5,488	2,233,293	19,996	684,487	0.31
13	Pacific	(***)	...	(***)	...	(***)	...	(***)	...	(***)	...	(***)	(***)
	New England:												
14	Maine	...	...	...	...	...	...	...	...	...	...	...	...
15	N.H.	...	...	...	...	...	...	...	...	...	...	...	...
16	Vt.	...	...	...	...	...	...	...	...	...	...	...	...
17	Mass.	...	...	...	...	...	...	...	...	...	...	...	...
18	R.I.	...	2	...	5	...	5	...	...	...	...	...	...
19	Conn.	...	1	...	2	...	2	...	...	...	...	...	...
	Middle Atlantic:												
20	N.Y.	(***)	14	(***)	61	(***)	48	(***)	13	(***)	265	(***)	(***)
21	N.J.	(***)	15	(***)	35	(***)	21	(***)	14	(***)	27	(***)	(***)
22	Pa.	(***)	135	(***)	475	(***)	303	(***)	172	(***)	992	(***)	(***)
	East North Central:												
23	Ohio	(***)	45	(***)	255	(***)	241	(***)	14	(***)	106	(***)	(***)
24	Ind.	(***)	124	(***)	2,150	(***)	1,242	(***)	908	(***)	21,366	(***)	(***)
25	Ill.	(***)	247	(***)	1,836	(***)	723	(***)	1,113	(***)	5,851	(***)	(***)
26	Mich.	(***)	11	(***)	76	(***)	40	(***)	36	(***)	23	(***)	(***)
27	Wis.	(***)	3	(***)	4	(***)	3	(***)	1	(***)	36	(***)	(***)
	West North Central:												
28	Minn.	(***)	...	(***)	...	(***)	...	(***)	...	(***)	...	(***)	(***)
29	Iowa	(***)	23	(***)	68	(***)	36	(***)	32	(***)	110	(***)	(***)
30	Mo.	(***)	434	(***)	4,344	(***)	2,050	(***)	2,294	(***)	34,594	(***)	(***)
31	N.Dak.	...	...	...	...	...	...	...	...	...	...	...	...
32	S.Dak.	(***)	...	(***)	...	(***)	...	(***)	...	(***)	...	(***)	(***)
33	Nebr.	(***)	4	(***)	8	(***)	6	(***)	2	(***)	...	(***)	(***)
34	Kans.	(***)	68	(***)	608	(***)	167	(***)	441	(***)	2,047	(***)	(***)
	South Atlantic:												
35	Del.	(***)	27	(***)	152	(***)	65	(***)	87	(***)	640	(***)	(***)
36	Md.	(***)	60	(***)	453	(***)	94	(***)	359	(***)	856	(***)	(***)
37	D.C.	...	1	...	7	...	...	...	7	...	...	...	...
38	Va.	2,929	1,226	21,928	6,990	9,256	2,199	12,672	4,791	55,649	36,482	17,101	0.31
39	W.Va.	(***)	15	(***)	45	(***)	35	(***)	10	(***)	...	(***)	(***)
40	N.C.	23,622	22,883	137,062	144,675	31,498	43,526	105,564	101,149	1,497,223	1,169,958	370,770	0.25
41	S.C.	15,473	13,040	195,424	176,666	36,082	33,005	159,342	143,661	1,696,293	1,829,864	373,786	0.22
42	Ga.	43,797	37,341	2,203,871	2,013,610	204,871	178,298	1,999,000	1,835,312	9,598,852	17,425,733	2,122,752	0.22
43	Fla.	8,548	8,530	197,726	269,043	34,747	25,036	162,979	244,007	1,003,719	1,789,672	209,298	0.21
	East South Central:												
44	Ky.	(***)	278	(***)	1,951	(***)	1,033	(***)	918	(***)	3,731	(***)	(***)
45	Tenn.	(***)	2,572	(***)	18,102	(***)	9,484	(***)	8,618	(***)	126,803	(***)	(***)
46	Ala.	38,274	27,521	733,323	669,470	133,911	81,661	599,412	587,809	7,830,395	7,114,110	1,599,655	0.20
47	Miss.	26,713	19,722	448,364	445,476	78,355	103,405	370,009	342,071	5,042,936	4,087,447	1,029,442	0.20
	West South Central:												
48	Ark.	7,589	5,422	109,389	82,009	37,916	33,063	71,473	48,946	602,263	634,049	144,421	0.24
49	La.	14,597	10,656	273,734	318,272	43,408	78,620	230,326	239,652	3,598,359	2,021,449	728,185	0.20
50	Okla.	4,698	2,785	181,704	181,248	45,140	79,057	136,564	102,191	900,713	464,485	241,662	0.27
51	Tex.	29,210	21,494	944,218	926,988	250,238	368,320	693,980	558,668	3,741,758	1,842,276	1,010,650	0.27
	Mountain:												
52	Mont.	...	3	...	7	...	7	...	...	...	...	...	...
53	Idaho	(***)	(***)	(***)	(***)	(***)	(***)	(***)	(***)	(***)	(***)	(***)	(***)
54	Wyo.	...	...	...	...	...	...	...	...	...	...	...	...
55	Colo.	(***)	5	(***)	7	(***)	5	(***)	2	(***)	...	(***)	(***)
56	N.Mex.	691	307	131,699	85,695	23,173	80,209	108,526	5,486	1,943,257	19,996	582,976	0.30
57	Ariz.	944	(***)	23,573	(***)	5,667	(***)	17,906	(***)	290,036	(***)	101,511	0.35
58	Utah	(***)	(***)	(***)	(***)	(***)	(***)	(***)	(***)	(***)	(***)	(***)	(***)
59	Nev.	(***)	(***)	(***)	(***)	(***)	(***)	(***)	(***)	(***)	(***)	(***)	(***)
	Pacific:												
60	Wash.	(***)	(***)	(***)	(***)	(***)	(***)	(***)	(***)	(***)	(***)	(***)	(***)
61	Oreg.	(***)	(***)	(***)	(***)	(***)	(***)	(***)	(***)	(***)	(***)	(***)	(***)
62	Calif.	(***)	(***)	(***)	(***)	(***)	(***)	(***)	(***)	(***)	(***)	(***)	(***)

See footnotes at end of table.

Table 27.—PECANS—IMPROVED AND WILD OR SEEDLING—FARMS REPORTING AND NUMBER OF TREES, 1950, 1945, AND 1940 QUANTITY HARVESTED, 1949 AND 1939; AND VALUE, 1949; BY DIVISIONS AND STATES—Continued

	Region, division, and State	Pecans, wild or seedling											
		Farms reporting[2]		Number of trees						Quantity harvested (pounds)		Value, 1949 (dollars)	
				All ages		Not of bearing age		Of bearing age				Total	Value per pound
		1950	1940	1950	1940	1950	1940	1950	1940	1949	1939		
1	U.S.	[3]102,804	[3]128,491	[3]4,281,687	[3]5,531,643	[3]922,481	[3]1,234,577	[3]3,359,206	[3]4,297,066	[3]21,599,052	[3]33,691,140	[3]3,648,840	0.17
2	The North	(***)	6,070	(***)	253,519	(***)	64,834	(***)	188,685	(***)	1,311,398	(***)	(***)
3	The South	102,804	122,360	4,281,687	5,277,663	922,481	1,169,592	3,359,206	4,108,071	21,599,052	32,377,802	3,648,840	0.17
4	The West	(***)	61	(***)	461	(***)	151	(***)	310	(***)	1,940	(***)	(***)
	Geo. Divisions:												
5	New England	.....	2	.....	6	.....	4	.....	2	.....	.....	.....	.....
6	Middle Atlantic	(***)	83	(***)	307	(***)	119	(***)	188	(***)	909	(***)	(***)
7	E.N. Central	(***)	2,408	(***)	76,110	(***)	22,497	(***)	53,613	(***)	433,245	(***)	(***)
8	W.N. Central	(***)	3,577	(***)	177,096	(***)	42,214	(***)	134,882	(***)	877,244	(***)	(***)
9	South Atlantic	30,183	34,471	291,906	318,830	44,749	54,756	247,157	264,074	2,223,007	5,357,845	378,989	0.17
10	E.S. Central	23,257	26,192	258,639	258,218	49,881	58,684	208,758	199,534	3,163,192	3,931,338	477,955	0.15
11	W.S. Central	49,364	61,697	3,731,142	4,700,615	827,851	1,056,152	2,903,291	3,644,463	16,212,853	23,088,619	2,791,896	0.17
12	Mountain	(***)	61	(***)	461	(***)	151	(***)	310	(***)	1,940	(***)	(***)
13	Pacific	(***)	.....	(***)	.....	(***)	.....	(***)	.....	(***)	.....	(***)	(***)
	New England:												
14	Maine	.....	.....	.....	.....	.....	.....	.....	.....	.....	.....	.....	.....
15	N.H.	.....	.....	.....	.....	.....	.....	.....	.....	.....	.....	.....	.....
16	Vt.	.....	1	.....	2	.....	.....	.....	2	.....	.....	.....	.....
17	Mass.	.....	.....	.....	.....	.....	.....	.....	.....	.....	.....	.....	.....
18	R.I.	.....	1	.....	4	.....	4	.....	.....	.....	.....	.....	.....
19	Conn.	.....	.....	.....	.....	.....	.....	.....	.....	.....	.....	.....	.....
	Middle Atlantic:												
20	N.Y.	(***)	4	(***)	17	(***)	2	(***)	15	(***)	151	(***)	(***)
21	N.J.	(***)	4	(***)	24	(***)	23	(***)	1	(***)	10	(***)	(***)
22	Pa.	(***)	75	(***)	266	(***)	94	(***)	172	(***)	748	(***)	(***)
	East North Central:												
23	Ohio	(***)	32	(***)	4,170	(***)	4,107	(***)	63	(***)	292	(***)	(***)
24	Ind.	(***)	350	(***)	3,393	(***)	538	(***)	2,855	(***)	16,205	(***)	(***)
25	Ill.	(***)	2,025	(***)	68,546	(***)	17,851	(***)	50,695	(***)	416,748	(***)	(***)
26	Mich.	(***)	1	(***)	1	(***)	1	(***)	.....	(***)	.....	(***)	(***)
27	Wis.	(***)	.....	(***)	.....	(***)	.....	(***)	.....	(***)	.....	(***)	(***)
	West North Central:												
28	Minn.	(***)	.....	(***)	.....	(***)	.....	(***)	.....	(***)	.....	(***)	(***)
29	Iowa	(***)	17	(***)	720	(***)	679	(***)	41	(***)	593	(***)	(***)
30	Mo.	(***)	2,455	(***)	104,801	(***)	24,990	(***)	79,811	(***)	722,057	(***)	(***)
31	N.Dak.	.....	.....	.....	.....	.....	.....	.....	.....	.....	.....	.....	.....
32	S.Dak.	(***)	.....	(***)	.....	(***)	.....	(***)	.....	(***)	.....	(***)	(***)
33	Nebr.	(***)	7	(***)	22	(***)	10	(***)	12	(***)	52	(***)	(***)
34	Kans.	(***)	1,098	(***)	71,553	(***)	16,535	(***)	55,018	(***)	154,542	(***)	(***)
	South Atlantic:												
35	Del.	(***)	4	(***)	321	(***)	315	(***)	6	(***)	.....	(***)	(***)
36	Md.	(***)	42	(***)	107	(***)	58	(***)	49	(***)	951	(***)	(***)
37	D.C.	.....	.....	.....	.....	.....	.....	.....	.....	.....	.....	.....	.....
38	Va.	(***)	485	(***)	2,025	(***)	1,080	(***)	945	(***)	13,418	(***)	(***)
39	W.Va.	(***)	12	(***)	31	(***)	11	(***)	20	(***)	58	(***)	(***)
40	N.C.	3,439	4,911	12,764	20,368	3,182	5,396	9,582	14,972	140,357	209,325	28,984	0.21
41	S.C.	3,100	3,450	23,193	30,351	3,850	5,690	19,343	24,661	182,553	373,568	30,045	0.16
42	Ga.	16,295	16,993	168,731	177,958	21,817	26,827	146,914	151,131	1,279,536	3,325,049	221,837	0.17
43	Fla.	7,349	8,574	87,218	87,669	15,900	15,379	71,318	72,290	620,561	1,435,476	98,123	0.16
	East South Central:												
44	Ky.	(***)	659	(***)	10,538	(***)	1,811	(***)	8,727	(***)	92,753	(***)	(***)
45	Tenn.	(***)	1,932	(***)	15,380	(***)	4,069	(***)	11,311	(***)	164,182	(***)	(***)
46	Ala.	14,020	14,110	131,151	115,403	24,859	28,607	106,292	86,796	1,701,499	2,149,996	262,894	0.15
47	Miss.	9,237	9,491	127,488	116,897	25,022	24,197	102,466	92,700	1,461,693	1,524,407	215,061	0.15
	West South Central:												
48	Ark.	2,914	4,189	41,410	125,542	8,697	40,831	32,713	84,711	258,670	913,205	43,642	0.17
49	La.	7,404	9,556	150,581	286,357	27,462	55,652	123,119	230,705	2,310,325	2,368,108	356,473	0.15
50	Okla.	13,357	17,819	1,312,208	1,500,448	323,418	287,949	988,790	1,212,499	6,797,588	11,543,177	1,214,224	0.18
51	Tex.	25,689	30,133	2,226,943	2,788,268	468,274	671,720	1,758,669	2,116,548	6,846,270	8,264,129	1,177,557	0.17
	Mountain:												
52	Mont.	.....	1	.....	2	.....	2	.....	.....	.....	.....	.....	.....
53	Idaho	(***)	(***)	(***)	(***)	(***)	(***)	(***)	(***)	(***)	(***)	(***)	(***)
54	Wyo.	.....	.....	.....	.....	.....	.....	.....	.....	.....	.....	.....	.....
55	Colo.	(***)	3	(***)	8	(***)	4	(***)	4	(***)	.....	(***)	(***)
56	N.Mex.	(***)	57	(***)	451	(***)	145	(***)	306	(***)	1,940	(***)	(***)
57	Ariz.	(***)	(***)	(***)	(***)	(***)	(***)	(***)	(***)	(***)	(***)	(***)	(***)
58	Utah	(***)	(***)	(***)	(***)	(***)	(***)	(***)	(***)	(***)	(***)	(***)	(***)
59	Nev.	(***)	(***)	(***)	(***)	(***)	(***)	(***)	(***)	(***)	(***)	(***)	(***)
	Pacific:												
60	Wash.	(***)	(***)	(***)	(***)	(***)	(***)	(***)	(***)	(***)	(***)	(***)	(***)
61	Oreg.	(***)	(***)	(***)	(***)	(***)	(***)	(***)	(***)	(***)	(***)	(***)	(***)
62	Calif.	(***)	(***)	(***)	(***)	(***)	(***)	(***)	(***)	(***)	(***)	(***)	(***)

*** Not available; separate inquiry not on questionnaire for all States. See text. [1] Data are shown under "all pecans" and not separately for "improved pecans" and "wild or seedling pecans" for those States where no inquiries for pecans were on the questionnaire. In 1950, the questionnaire for Illinois, Missouri, Kansas, and Tennessee specified "improved and seedling pecans." Data for these States are also shown under "all pecans" only. All available data for the number of farms reporting any pecans in 1950, for the States included in these two groups, are published in State Table 12, Vol. I. See text. [2] Farms reporting trees on census date and/or quantity harvested for previous crop year. Farms reporting for trees not of bearing age, trees of bearing age, and quantity harvested are shown in State Table 12, Vol. I. See text. [3] Total for States for which data are available. Division, region, and United States totals are not comparable, in many cases, since inquiries were not carried in the same States for the census years shown. [4] Value not computed.

Table 28.—ALMONDS, FILBERTS, AND WALNUTS (ENGLISH OR PERSIAN)—FARMS REPORTING AND NUMBER OF TREES, 1950, 1945, AND 1940; QUANTITY HARVESTED, 1949, 1944, AND 1939; AND VALUE, 1949; BY STATES

State	Farms reporting[1]			Number of trees							Quantity harvested (pounds)			Value, 1949 (dollars)	
				1950			All ages, 1945	1940							
	1950	1945	1940	All ages	Not of bearing age	Of bearing age		All ages	Not of bearing age	Of bearing age	1949	1944	1939	Total	Average per pound
	Almonds														
United States....	15,285	[2]12,698	11,551	6,714,762	1,117,175	5,597,587	[2]6,668,587	5,470,678	1,104,433	4,366,245	77,385,830	[2]54,184,000	47,910,710	12,222,622	0.16
Arizona.....	119	107	97	373	181	192	449	416	152	264	3,051	2,000	2,000	395	0.13
California.....	14,248	12,591	10,327	6,705,854	1,112,453	5,593,401	6,668,138	5,463,236	1,102,018	4,361,218	77,376,000	54,182,000	47,876,000	12,220,934	0.16
Oregon.....	587	(***)	723	1,707	686	1,021	(***)	3,437	1,499	1,938	4,247	(***)	19,720	849	0.20
Washington.....	132	(***)	161	5,313	3,012	2,301	(***)	2,420	533	1,887	1,028	(***)	5,536	186	0.18
All other States....	199	(***)	243	1,515	843	672	(***)	1,169	231	938	1,504	(***)	7,454	258	0.17
	Filberts and hazelnuts														
United States....	17,065	[2]16,214	11,874	2,418,140	488,870	1,929,270	[2]2,149,247	1,416,117	454,782	961,335	17,387,789	[2]11,413,856	6,217,116	1,899,034	0.11
California.....	108	(***)	101	3,073	900	2,173	(***)	5,359	2,901	2,458	10,193	(***)	6,924	2,752	0.27
Idaho.....	89	61	50	641	304	337	706	928	172	756	955	3,724	2,283	238	0.25
Oregon.....	11,305	10,790	7,855	2,144,020	437,651	1,706,369	1,843,770	1,160,030	366,887	793,143	15,675,895	9,597,811	5,364,108	1,725,663	0.11
Washington.....	5,312	5,363	3,808	265,804	46,276	219,528	304,771	248,854	84,180	164,674	1,699,739	1,812,321	843,276	170,198	0.10
All other States....	251	(***)	60	4,602	3,739	863	(***)	946	642	304	1,007	(***)	525	183	0.18
	Walnuts (English or Persian)														
United States....	53,133	[2]47,385	44,231	3,866,474	785,852	3,080,622	[2]3,667,522	3,394,832	525,886	2,868,946	153,860,437	[2]120,510,951	128,453,713	24,633,766	0.16
Alabama.....	143	(***)	359	328	147	181	(***)	698	260	438	2,549	(***)	13,062	509	0.20
Arkansas.....	83	(***)	67	680	81	599	(***)	142	74	68	9,679	(***)	1,167	1,937	0.20
California.....	26,796	25,574	21,080	3,271,629	727,574	2,544,055	3,072,328	2,782,190	430,061	2,352,129	139,348,000	109,038,000	118,344,000	22,983,613	0.16
Georgia.....	93	(***)	198	300	170	130	(***)	713	212	501	637	(***)	14,167	128	0.20
Idaho.....	171	324	182	732	256	476	2,152	798	354	444	7,002	13,458	10,775	1,007	0.14
Illinois.....	39	(***)	51	200	92	108	(***)	276	83	193	196	(***)	701	39	0.20
Iowa.....	94	(***)	29	459	115	344	(***)	149	129	20	2,233	(***)	215	222	0.10
Maryland.....	252	(***)	218	800	290	510	(***)	628	309	319	4,318	(***)	5,222	430	0.10
Michigan.....	41	(***)	52	484	346	138	(***)	588	384	204	2,294	(***)	4,886	229	0.10
Mississippi.....	61	(***)	68	203	125	78	(***)	154	74	80	679	(***)	3,905	102	0.15
Missouri.....	177	(***)	34	1,451	485	966	(***)	386	319	67	2,652	(***)	494	663	0.25
Nebraska.....	42	(***)	3	239	102	137	(***)	3	2	1	256	(***)	.....	50	0.20
New Jersey.....	71	(***)	28	305	45	260	(***)	129	62	67	719	(***)	303	71	0.10
New York.....	160	(***)	142	653	183	470	(***)	1,165	520	645	4,459	(***)	6,318	891	0.20
North Carolina.....	324	(***)	428	1,066	210	856	(***)	1,053	369	684	2,586	(***)	21,178	515	0.20
Ohio.....	94	(***)	71	334	119	215	(***)	431	328	103	1,186	(***)	1,433	235	0.20
Oklahoma.....	35	(***)	23	301	222	79	(***)	127	82	45	206	(***)	338	31	0.15
Oregon.....	16,537	16,139	14,624	533,692	45,678	488,014	557,413	557,474	76,499	480,975	13,860,105	11,191,865	9,546,818	1,540,438	0.11
Pennsylvania.....	836	(***)	864	3,397	922	2,475	(***)	3,688	1,888	1,800	27,961	(***)	28,006	2,797	0.10
Tennessee.....	468	(***)	160	4,718	1,346	3,372	(***)	433	281	152	7,647	(***)	2,559	2,164	0.28
Texas.....	68	(***)	186	712	594	118	(***)	1,138	910	228	2,140	(***)	1,882	213	0.10
Utah.....	68	(***)	73	283	115	168	(***)	386	53	333	1,999	(***)	3,548	399	0.20
Virginia.....	281	(***)	250	1,228	294	934	(***)	700	307	393	2,045	(***)	2,950	409	0.20
Washington.....	5,829	5,261	4,536	40,847	5,815	35,032	35,315	39,004	11,387	27,617	563,749	263,628	423,207	95,838	0.17
Wisconsin.....	30	(***)	15	200	57	143	(***)	211	195	16	294	(***)	242	57	0.19
All other States....	340	87	490	1,233	469	764	314	2,169	744	1,424	4,846	4,000	16,337	779	0.16

***Not available; separate inquiry not on questionnaire for all States. See text.
[1]Farms reporting trees on census date and/or quantity harvested for previous crop year. Farms reporting for trees not of bearing age, trees of bearing age, and quantity harvested are shown in State Table 12, Vol. I. See text.
[2]Totals for States for which data are available.

Table 29.—TUNG NUTS—FARMS REPORTING AND NUMBER OF TREES, 1950, 1945, AND 1940; QUANTITY HARVESTED, 1949, 1944, AND 1939; AND VALUE, 1949; BY STATES

State	Farms reporting[1]			Number of trees							Quantity harvested (pounds)			Value, 1949 (dollars)	
				1950			All ages, 1945	1940							
	1950	1945	1940	All ages	Not of bearing age	Of bearing age		All ages	Not of bearing age	Of bearing age	1949	1944	1939	Total	Average per pound
United States....	5,497	[2]4,160	2,304	12,982,092	2,145,990	10,836,102	[2]9,583,087	12,671,344	8,556,789	4,114,555	157,584,654	[2]62,693,347	2,321,139	4,727,538	.030
Alabama.....	539	634	207	356,497	104,653	251,844	317,530	103,072	50,305	52,767	2,316,330	1,137,186	22,302	69,491	.030
California.....	1	(***)	10	500	.....	500	(***)	1,443	1,443	.....	.....	(***)	.....	.....	.....
Florida.....	800	575	367	3,187,934	424,072	2,763,862	2,291,232	1,208,764	758,935	449,829	29,323,927	11,796,572	1,112,115	879,717	.030
Georgia.....	454	642	283	131,140	31,278	99,862	180,479	80,360	50,206	30,154	993,519	1,324,678	33,025	29,806	.030
Louisiana.....	874	666	373	3,273,581	436,106	2,837,475	2,066,531	1,758,819	1,043,336	715,483	41,000,050	13,963,541	301,761	1,230,001	.030
Mississippi.....	2,811	1,599	831	6,026,850	1,148,561	4,878,289	4,717,873	9,481,143	6,619,502	2,861,641	83,927,918	34,463,077	843,606	2,517,836	.030
South Carolina.....	.....	.....	29	.....	.....	.....	.....	560	83	477	.....	.....	833	.....	.....
Texas.....	18	44	204	5,590	1,320	4,270	9,442	37,183	32,979	4,204	22,910	8,293	7,497	687	.030

***Not available; separate inquiry not on questionnaire for all States. See text.
[1]Farms reporting trees on census date and/or quantity harvested for previous crop year. Farms reporting for trees not of bearing age, trees of bearing age, and quantity harvested are shown in State Table 12, Vol. I. See text.
[2]Totals for States for which data are available.

Table 30.—MISCELLANEOUS ORCHARD FRUITS AND NUTS—FARMS REPORTING AND NUMBER OF TREES, 1950; AND QUANTITY HARVESTED AND VALUE, 1949; BY STATES

Crop and State	Farms reporting,[1] 1950	Number of trees, 1950			Quantity harvested, 1949	
		All ages	Not of bearing age	Of bearing age	Quantity	Value (dollars)
	Non-citrus					
					Pounds	
Avocados, total	7,550	1,823,452	827,749	995,703	25,575,235	4,568,148
Arizona	1	50	.....	50	.....	.....
California	6,028	1,445,103	663,358	781,745	21,017,734	4,203,547
Florida	1,500	377,455	163,790	213,665	4,557,501	364,601
Louisiana	1	10	10	.....	.....	.....
Texas	20	834	591	243	.....	.....
					Bunches	
Bananas, total	255	[2]4,186	[2]1,255	[2]2,931	772	3,088
Alabama	9	[2]28	[2]2	[2]26	13	52
California	2	[2]12	[2]10	[2]2	1	4
Florida	221	[2]4,086	[2]1,219	[2]2,867	743	2,972
Georgia	6	[2]22	[2]3	[2]19	5	20
Louisiana	9	[2]24	[2]14	[2]10	10	40
Texas	8	[2]14	[2]7	[2]7	.....	.....
					Pounds	
Dates, total	814	292,684	68,153	224,531	24,981,981	1,922,817
Arizona	389	21,977	2,990	18,987	621,351	217,472
California	394	270,345	65,116	205,229	24,360,184	1,705,212
Texas	14	325	26	299	375	112
All other States	17	37	21	16	71	21
					Pounds	
Guavas, total	512	128,264	33,144	95,120	199,595	6,222
California	37	1,301	19	1,282	3,230	323
Florida	472	126,957	33,125	93,832	196,252	5,888
Louisiana	2	2	.....	2	113	11
Texas	1	4	.....	4	.....	.....
					Pounds	
Jujubes, total	35	198	49	149	1,355	135
California	15	33	5	28	.....	.....
Florida	6	44	29	15	2	([3])
Nevada	1	35	5	30	4	([3])
Texas	5	35	3	32	123	12
Utah	3	43	5	38	1,175	118
All other States	5	8	2	6	51	5
					Bushels	
Loquats, total	736	6,584	4,362	2,222	979	5,380
California	561	2,101	276	1,825	706	4,068
Florida	163	4,235	3,847	388	273	1,312
Georgia	2	27	24	3	.....	.....
Texas	5	214	213	1	.....	.....
All other States	5	7	2	5	.....	.....
					Bushels	
Mangoes, total	737	73,705	36,773	36,932	43,465	304,255
Florida	732	73,524	36,594	36,930	43,465	304,255
All other States	5	181	179	2	.....	.....
					Pounds	
Olives, total	6,526	1,677,733	235,979	1,441,754	71,380,595	5,701,156
Arizona	22	3,698	7	3,691	312,595	31,259
California	6,496	1,673,997	235,970	1,438,027	71,068,000	5,669,897
All other States	8	38	2	36	.....	.....
					Pounds	
Persimmons, Japanese, total	3,770	71,338	10,835	60,503	2,278,469	50,742
Alabama	89	439	149	290	2,271	227
Arizona	13	46	18	28	359	18
California	1,625	55,297	6,165	49,132	2,142,251	42,845
Florida	738	7,014	2,344	4,670	16,255	1,626
Georgia	41	107	45	62	266	26
Illinois	7	15	2	13	16	2
Kansas	5	25	9	16	26	5
Louisiana	90	489	84	405	2,166	152

Crop and State	Farms reporting,[1] 1950	Number of trees, 1950			Quantity harvested, 1949	
		All ages	Not of bearing age	Of bearing age	Quantity	Value (dollars)
	Non-citrus—Continued					
Persimmons, Japanese—Continued						
Mississippi	63	337	52	285	337	34
Oregon	42	78	38	40	245	15
South Carolina	11	156	47	109	4	([3])
Texas	1,001	6,670	1,787	4,883	106,146	5,306
Utah	1	145	.....	145	5,000	300
Virginia	2	309	.....	309	.....	.....
Washington	16	114	35	79	3,110	186
All other States	26	97	60	37	17	([3])
					Crates	
Pineapples, total	40	[2]940,323	[2]460,343	[2]479,980	5,119	24,570
Florida	40	[2]940,323	[2]460,343	[2]479,980	5,119	24,570
					Bushels	
Pomegranates, total	2,619	63,569	4,370	59,199	97,705	72,347
Alabama	450	1,092	240	852	823	2,058
Arizona	21	141	48	93	47	47
California	1,084	58,893	3,363	55,530	93,644	65,079
Florida	27	50	14	36	3	9
Georgia	752	1,724	444	1,280	512	1,437
Louisiana	62	275	75	200	149	263
Mississippi	81	186	82	104	57	114
Nevada	38	759	41	718	2,129	2,555
North Carolina	9	20	10	10	50	150
South Carolina	83	158	34	124	139	333
Utah	3	222	.....	222	146	292
All other States	9	49	19	30	6	10
					Bushels	
Sapodillas, total	21	83	10	73	12	24
California	18	77	9	68	10	20
Florida	3	6	1	5	2	4
Sugar apples, total	2	9	3	6	.....	.....
Florida	2	9	3	6	.....	.....
	Citrus					
					Pounds	
Citrons, total	44	4,082	1,658	2,424	18,760	1,876
California	13	3,746	1,603	2,143	18,188	1,819
Florida	23	301	29	272	572	57
Georgia	2	7	7	.....	.....	.....
All other States	6	28	19	9	.....	.....
					Pounds	
Kumquats, total	2,055	21,065	5,183	15,882	352,766	11,117
Alabama	49	154	124	30	70	24
Arizona	30	279	13	266	2,422	339
California	96	245	31	214	1,957	234
Florida	1,290	18,606	4,298	14,308	340,881	10,226
Georgia	55	89	33	56	99	3
Louisiana	303	719	317	402	6,716	268
Mississippi	18	129	112	17	10	([3])
North Carolina	1	6	.....	6	.....	.....
Texas	213	838	255	583	611	23
					Pounds	
Limequats, total	76	839	280	559	4,407	448
California	20	552	52	500	4,001	400
Florida	43	220	167	53	403	48
Louisiana	6	34	32	2	3	([3])
Texas	2	28	28	.....	.....	.....
All other States	5	5	1	4	.....	.....
					Field boxes	
Tangeloes, total	670	67,837	35,146	32,691	58,629	211,067
Alabama	1	4	4	.....	.....	.....
California	34	72	8	64	83	299
Florida	630	67,744	35,122	32,622	58,535	210,728
Texas	5	17	12	5	11	40

See footnotes at end of table.

Table 30.—MISCELLANEOUS ORCHARD FRUITS AND NUTS—FARMS REPORTING AND NUMBER OF TREES, 1950; AND QUANTITY HARVESTED AND VALUE, 1949; BY STATES—Continued

Crop and State	Farms reporting,[1] 1950	Number of trees, 1950			Quantity harvested, 1949	
		All ages	Not of bearing age	Of bearing age	Quantity	Value (dollars)
	Nuts					
					Pounds	
Chestnuts, total	3,331	50,922	30,918	20,004	292,162	52,676
Alabama	566	2,692	1,894	798	2,894	692
Arkansas	16	268	103	165	.....	.....
California	214	8,646	566	8,080	240,062	43,210
Connecticut	23	207	108	99	1,358	340
Delaware	9	494	310	184	5,410	811
Florida	39	155	133	22	17	4
Georgia	401	7,979	5,917	2,062	1,657	413
Illinois	27	156	32	124	1,001	200
Indiana	14	45	38	7	.....	.....
Iowa	19	200	29	171	262	52
Kansas	13	297	248	49	294	73
Kentucky	61	248	214	34	296	89
Louisiana	14	113	30	83	340	85
Maryland	57	3,474	2,529	945	6,758	338
Massachusetts	8	87	66	21	105	21
Michigan	27	400	251	149	1,804	360
Mississippi	120	341	296	45	728	146
Missouri	25	298	252	46	233	57
New Jersey	39	774	662	112	760	152
New York	56	4,590	2,518	2,072	1,330	266
North Carolina	139	1,233	931	292	297	88
Ohio	63	592	530	62	451	90
Oklahoma	11	28	23	5	.....	.....
Oregon	54	488	191	297	10,936	1,639
Pennsylvania	322	6,625	4,608	2,017	4,783	955
Rhode Island	2	65	65	.....	.....	.....
South Carolina	76	439	416	23	234	47
Tennessee	545	3,179	2,431	748	2,100	522
Texas	29	317	299	18	100	25
Vermont	3	301	300	1	1	(3)
Virginia	194	1,839	1,045	794	3,810	1,151
Washington	58	357	40	317	3,770	754
West Virginia	72	3,937	3,811	126	196	58
All other States	15	68	32	36	175	38
					Number	
Coconuts, total	54	49,816	357	49,459	430,008	8,599
Florida	54	49,816	357	49,459	430,008	8,599
					Pounds	
Pistachios, total	11	1,017	27	990	1,595	638
Arizona	2	10	.....	10	380	152
California	9	1,007	27	980	1,215	486
Black walnuts, total	63,729	727,516	213,272	514,244	2,741,409	132,243
Alabama	2,775	7,492	1,783	5,709	118,927	3,568
Arizona	36	358	178	180	2,601	183
Arkansas	1,335	13,246	3,645	9,601	107,527	4,303
Black walnuts—Continued						
California	204	5,843	2,487	3,356	68,746	13,749
Colorado	223	1,434	657	777	5,876	293
Connecticut	62	446	252	194	969	48
Delaware	89	438	127	311	3,072	153
Florida	165	502	199	303	6,672	266
Georgia	4,343	18,529	2,882	15,647	125,805	3,775
Idaho	347	1,320	381	939	17,239	4,320
Illinois	4,062	39,249	11,416	27,833	274,532	13,730
Indiana	1,638	19,311	8,357	10,954	52,455	2,095
Iowa	10,514	113,531	29,587	83,944	207,996	8,118
Kansas	706	10,804	4,108	6,696	33,912	1,351
Kentucky	1,751	34,663	10,805	23,858	259,326	7,777
Louisiana	244	743	394	349	10,936	547
Maine	16	44	21	23	62	3
Maryland	469	2,535	657	1,878	3,909	195
Massachusetts	32	283	128	155	1,736	86
Michigan	3,366	24,728	7,067	17,661	180,815	7,234
Mississippi	924	2,789	762	2,027	50,529	2,022
Missouri	4,422	73,287	20,062	53,225	354,938	14,198
Montana	35	271	102	169	302	74
Nebraska	847	11,533	3,477	8,056	11,616	2,312
New Hampshire	36	237	65	172	123	3
New Jersey	194	1,654	623	1,031	3,022	152
New Mexico	137	752	364	388	1,340	95
New York	551	4,122	1,233	2,889	25,461	1,271
North Carolina	3,714	25,354	4,652	20,702	65,707	2,626
North Dakota	30	669	519	150	59	11
Ohio	2,744	42,304	18,418	23,886	95,832	4,789
Oklahoma	1,104	13,746	5,116	8,630	54,631	2,184
Oregon	95	319	70	249	2,935	117
Pennsylvania	2,532	27,734	8,889	18,845	128,090	12,809
Rhode Island	4	36	30	6	.....	.....
South Carolina	1,225	4,128	894	3,234	63,991	1,919
South Dakota	210	4,872	2,884	1,988	5,870	290
Tennessee	3,971	63,819	14,988	48,831	224,548	9,760
Texas	903	6,859	2,603	4,256	18,100	901
Utah	140	487	129	358	2,644	264
Vermont	44	279	118	161	598	24
Virginia	2,228	19,470	4,060	15,410	28,488	853
Washington	93	543	73	470	9,343	467
West Virginia	3,299	106,362	30,584	75,778	78,974	2,364
Wisconsin	1,850	20,089	7,250	12,839	30,834	922
Wyoming	20	302	176	126	321	32

[1]Farms reporting trees on census date and/or quantity harvested as specified. Citrus—California, Florida, Louisiana, and Texas—1949-50 crop season (bloom of 1949); Arizona—1948-49 crop season (bloom of 1948); all other fruits and nuts—1949 crop year. Farms reporting for trees not of bearing age, trees of bearing age, and quantity harvested shown in State Table 12, Vol. I. See text.

[2]Number of plants.

[3]Less than 1 dollar.

Table 31.—HORTICULTURAL SPECIALTIES—FARMS REPORTING, AREA, AND VALUE OF SALES FOR NURSERY PRODUCTS, PLANTS, BULBS, AND MUSHROOMS PRODUCED FOR SALE,

	Region, division, and State	Horticultural specialties							Nursery products (trees, shrubs, vines, ornamentals, etc.)						
		Farms reporting			Value of sales (dollars)				Farms reporting		Acres			Value of sales, 1949 (dollars)	
		1944[1]	1939	1929	1949	1944[1]	1939	1929	1949	1939	1949	1939	Average per farm reporting, 1949	Total	Average per farm reporting
1	U.S.	34,690	32,136	29,946	392,097,605	231,258,953	129,575,143	145,702,566	14,744	8,056	100,407	83,978	6.8	98,529,038	6,683
2	The North	17,934	19,245	17,903	239,330,868	137,641,125	88,505,889	101,293,487	6,550	3,884	48,355	44,953	7.4	44,663,783	6,819
3	The South	9,856	7,482	7,402	76,031,238	38,392,860	21,349,703	21,492,138	5,422	2,615	42,185	31,565	7.8	31,034,835	5,724
4	The West	6,900	5,409	4,641	76,735,499	55,224,968	19,719,551	22,916,941	2,772	1,557	9,867	7,460	3.6	22,830,420	8,236
	Geo. Divisions:														
5	New England	2,364	2,637	2,243	30,912,799	18,201,180	12,855,455	17,899,044	744	499	4,581	5,225	6.2	5,122,278	6,885
6	Middle Atlantic	5,859	6,418	6,255	87,115,601	49,781,834	31,849,832	38,305,589	2,022	1,293	17,079	14,963	8.4	14,025,263	6,936
7	E.N. Central	7,076	7,766	6,540	89,732,290	52,344,613	32,558,956	32,867,487	2,748	1,433	16,274	14,790	5.9	14,105,087	5,133
8	W.N. Central	2,635	2,424	2,865	31,570,178	17,313,498	11,241,646	12,221,367	1,036	659	10,421	9,975	10.1	11,411,155	11,015
9	South Atlantic	5,270	4,089	3,801	43,444,113	23,368,270	12,328,672	11,784,164	2,838	1,076	19,852	12,718	7.0	15,916,709	5,608
10	E.S. Central	2,204	1,352	1,503	13,825,304	5,475,939	3,660,596	2,953,045	1,106	502	8,069	6,612	7.3	6,131,302	5,544
11	W.S. Central	2,382	2,041	2,098	18,761,821	9,530,651	5,360,435	6,754,929	1,478	1,037	14,264	12,235	9.7	8,986,824	6,080
12	Mountain	2,449	1,265	993	12,111,049	10,242,796	3,710,792	3,497,014	427	268	990	947	2.3	2,186,150	5,120
13	Pacific	4,451	4,144	3,648	64,624,450	44,982,172	16,008,759	19,419,927	2,345	1,289	8,877	6,513	3.8	20,644,270	8,804
	New England:														
14	Maine	275	316	256	1,772,017	1,300,190	901,264	849,796	74	39	133	111	1.8	273,958	3,702
15	N.H.	183	178	161	1,794,707	1,255,013	558,534	390,106	52	35	155	171	3.0	182,979	3,519
16	Vt.	95	96	94	666,999	304,163	299,074	339,472	42	13	76	96	1.8	75,326	1,793
17	Mass.	1,193	1,244	1,190	15,490,150	8,728,693	6,721,720	10,179,852	287	219	2,138	1,876	7.4	1,891,187	6,590
18	R.I.	150	183	113	2,451,101	1,229,171	653,100	1,344,692	62	30	533	410	8.6	958,155	15,454
19	Conn.	468	620	429	8,737,825	5,383,950	3,721,763	4,795,126	227	163	1,546	2,561	6.8	1,740,673	7,668
	Middle Atlantic:														
20	N.Y.	2,262	2,731	2,463	34,485,970	20,729,540	13,336,509	15,328,296	768	549	7,161	6,890	9.3	6,186,559	8,055
21	N.J.	898	1,145	949	19,221,107	10,511,604	7,332,784	9,018,847	449	299	4,202	3,379	9.4	4,209,765	9,376
22	Pa.	2,699	2,542	2,843	33,408,524	18,540,690	11,180,539	13,958,446	805	445	5,716	4,694	7.1	3,628,939	4,508
	East North Central:														
23	Ohio	1,948	2,324	2,132	29,846,592	15,531,693	11,266,939	11,440,901	720	485	5,182	5,813	7.2	4,118,562	5,720
24	Ind.	1,055	1,176	972	12,465,044	6,123,735	4,118,655	3,848,843	378	185	2,001	1,280	5.3	1,900,034	5,027
25	Ill.	1,461	1,645	1,249	23,645,447	17,025,158	9,405,622	10,604,116	434	280	3,326	4,289	7.7	3,258,945	7,509
26	Mich.	1,781	1,810	1,551	15,994,307	9,817,600	5,004,863	4,852,393	838	316	4,439	2,394	5.3	3,672,826	4,383
27	Wis.	831	811	636	7,780,900	3,846,427	2,762,877	2,121,234	378	167	1,326	1,014	3.5	1,154,720	3,055
	West North Central:														
28	Minn.	548	588	452	8,063,186	3,743,932	2,685,693	3,170,993	234	155	2,510	3,087	10.7	2,437,293	10,416
29	Iowa	519	458	676	8,450,928	4,984,997	3,445,873	3,157,629	187	143	3,747	2,575	20.0	4,035,727	21,581
30	Mo.	713	611	710	8,394,169	5,020,116	2,413,424	2,795,304	205	129	1,467	1,321	7.2	2,521,172	12,298
31	N.Dak.	87	38	101	478,497	335,066	157,708	180,416	45	23	373	318	8.3	241,098	5,358
32	S.Dak.	76	54	82	637,122	365,841	396,210	300,344	47	23	562	528	12.0	321,420	6,839
33	Nebr.	223	222	294	2,098,234	1,101,154	854,932	1,077,572	119	62	720	650	6.1	726,240	6,103
34	Kans.	469	453	550	3,448,042	1,762,392	1,287,806	1,539,109	199	124	1,042	1,496	5.2	1,128,205	5,669
	South Atlantic:														
35	Del.	133	123	115	1,872,311	908,347	583,118	557,060	26	21	1,113	947	42.8	984,312	37,858
36	Md.	440	459	576	5,559,332	2,992,720	2,131,739	2,281,815	174	101	2,946	2,546	16.9	1,670,273	9,599
37	D.C.	15	26	26	423,532	204,875	220,857	622,429	2	4	4	11	2.0	3,400	1,700
38	Va.	898	662	435	6,038,675	3,315,197	2,108,123	1,385,320	213	129	5,786	2,902	27.2	2,722,737	12,783
39	W.Va.	435	188	149	2,012,684	651,810	562,875	327,091	100	28	376	134	3.8	241,083	2,411
40	N.C.	960	492	522	3,734,285	1,950,571	1,137,472	958,794	411	143	1,704	1,433	4.1	1,246,362	3,033
41	S.C.	618	184	253	1,567,230	758,764	305,305	305,332	202	52	714	432	3.5	585,118	2,897
42	Ga.	715	470	608	4,862,921	3,000,396	1,343,166	1,244,588	331	129	1,731	1,631	5.2	1,218,371	3,681
43	Fla.	1,056	1,485	1,117	17,373,143	9,603,590	3,936,017	4,101,735	1,379	469	5,478	2,682	4.0	7,245,053	5,254
	East South Central:														
44	Ky.	337	288	254	2,604,510	1,585,478	1,118,581	591,050	112	66	734	544	6.6	737,036	6,581
45	Tenn.	770	625	477	4,690,066	1,832,818	1,279,471	952,180	525	275	3,081	3,190	5.9	1,933,097	3,682
46	Ala.	720	229	461	5,209,500	1,459,358	860,994	783,445	301	84	3,402	2,135	11.3	2,999,598	9,965
47	Miss.	377	210	311	1,321,228	598,285	401,550	626,370	168	77	852	743	5.1	461,571	2,747
	West South Central:														
48	Ark.	464	275	359	1,169,884	786,647	362,590	546,367	147	78	779	953	5.3	482,150	3,280
49	La.	317	246	308	1,889,276	577,298	413,820	583,352	266	109	1,342	695	5.0	1,012,896	3,808
50	Okla.	380	269	330	3,886,275	2,255,118	1,299,392	969,620	158	123	1,970	1,906	12.5	1,490,927	9,436
51	Tex.	1,221	1,251	1,101	11,816,386	5,911,588	3,284,633	4,655,590	907	727	10,173	8,681	11.2	6,000,851	6,616
	Mountain:														
52	Mont.	107	107	64	895,208	529,353	351,982	155,838	50	31	80	80	1.6	276,945	5,539
53	Idaho	1,052	326	129	1,261,802	2,796,726	350,451	289,225	58	30	108	80	1.9	214,133	3,692
54	Wyo.	178	59	28	254,854	367,331	65,990	58,429	13	9	13	31	1.0	7,600	585
55	Colo.	717	540	494	6,754,092	4,584,218	2,307,280	2,300,673	115	95	385	491	3.3	515,703	4,484
56	N.Mex.	99	43	38	547,548	245,798	96,055	102,266	36	24	125	45	3.5	157,222	4,367
57	Ariz.	78	58	114	861,266	421,502	130,327	375,647	82	34	147	92	1.8	570,410	6,956
58	Utah	202	117	117	1,409,535	1,188,441	374,008	199,296	67	42	126	121	1.9	427,857	6,386
59	Nev.	16	15	9	126,744	109,427	34,699	15,640	6	3	6	7	1.0	16,280	2,713
	Pacific:														
60	Wash.	1,168	1,119	947	8,726,063	6,708,480	2,670,919	3,306,466	421	284	1,231	867	2.9	2,068,583	4,913
61	Oreg.	1,414	923	735	9,111,403	5,972,879	2,068,507	2,077,108	565	255	2,400	1,472	4.2	2,973,478	5,263
62	Calif.	1,869	2,102	1,966	46,786,984	32,300,813	11,269,333	14,036,353	1,359	750	5,246	4,174	3.9	15,602,209	11,481

[1] For 1944, data for farms unclassified as to type are excluded.

FLOWERS AND FLOWERING PLANTS, VEGETABLES GROWN UNDER GLASS, FLOWER SEEDS, VEGETABLE SEEDS, VEGETABLE BY DIVISIONS AND STATES: 1949, 1944, 1939, AND 1929

Flowers and flowering plants, 1949									Vegetables grown under glass, flower seeds, vegetable seeds, vegetable plants, bulbs, and mushrooms for sale, 1949							
Grown under glass			Grown in the open			Value of sales			Grown under glass		Grown in the open		Value of sales			
Farms reporting	Square feet	Average per farm reporting	Farms reporting	Acres	Average per farm reporting	Farms reporting	Total (dollars)	Average per farm reporting (dollars)	Farms reporting	Square feet	Farms reporting	Acres	Farms reporting	Total (dollars)	Average per farm reporting (dollars)	
15,779	164,786,348	10,443	14,269	53,439	3.7	23,476	235,825,740	10,045	9,492	61,214,304	6,663	51,654	14,602	57,742,827	3,954	1
10,990	117,741,743	10,714	7,651	18,513	2.4	14,479	156,114,847	10,782	7,378	54,503,809	2,944	11,143	9,210	38,552,238	4,186	2
2,625	19,858,735	7,565	3,750	22,556	6.0	5,043	39,234,202	7,780	1,206	2,665,800	1,541	12,753	2,474	5,762,201	2,329	3
2,164	27,185,870	12,563	2,868	12,370	4.3	3,954	40,476,691	10,237	908	4,044,695	2,178	27,758	2,918	13,428,388	4,602	4
1,985	17,472,331	8,802	1,108	1,680	1.5	2,393	23,526,588	9,831	1,097	3,480,835	306	467	1,261	2,263,933	1,795	5
4,004	42,077,321	10,509	2,580	6,910	2.7	5,117	57,474,797	11,232	2,661	21,503,293	809	2,813	3,076	15,615,541	5,077	6
3,744	43,246,588	11,551	2,965	6,557	2.2	5,299	57,222,135	10,799	2,714	26,257,227	1,454	7,095	3,749	18,405,068	4,909	7
1,257	14,945,503	11,890	998	3,366	3.4	1,670	17,891,327	10,713	906	3,262,454	375	768	1,124	2,267,696	2,018	8
1,215	9,706,073	7,989	2,267	17,467	7.7	2,806	23,384,931	8,334	567	1,474,014	884	10,518	1,344	4,142,473	3,082	9
491	4,817,314	9,811	609	1,983	3.3	828	7,041,479	8,504	284	806,303	283	846	464	652,523	1,406	10
919	5,335,348	5,806	874	3,106	3.6	1,409	8,807,792	6,251	355	385,483	374	1,389	666	967,205	1,452	11
473	6,629,313	14,015	424	559	1.3	731	8,049,053	11,011	237	593,025	588	6,498	785	1,875,846	2,390	12
1,691	20,556,557	12,156	2,444	11,811	4.8	3,223	32,427,638	10,061	671	3,451,670	1,590	21,260	2,133	11,552,542	5,416	13
216	1,006,056	4,658	166	262	1.6	291	1,352,811	4,649	156	216,257	46	35	183	145,248	794	14
138	1,170,728	8,484	105	102	1.0	185	1,452,176	7,850	99	171,477	24	26	115	159,552	1,387	15
64	287,125	4,486	60	49	0.8	95	500,216	5,265	58	73,269	23	40	74	91,457	1,236	16
1,049	9,584,191	9,137	507	894	1.8	1,201	12,152,706	10,119	490	2,586,876	125	154	558	1,446,257	2,592	17
150	1,961,474	13,076	50	99	2.0	167	1,433,967	8,587	68	78,320	24	31	77	58,979	766	18
368	3,462,757	9,410	220	274	1.2	454	6,634,712	14,614	226	354,636	64	181	254	362,440	1,427	19
1,538	16,228,423	10,552	1,005	3,332	3.3	1,961	23,537,742	12,003	936	6,103,044	360	1,558	1,127	4,761,669	4,225	20
911	9,636,879	10,578	674	1,956	2.9	1,209	13,672,167	11,309	423	2,153,376	171	951	494	1,339,175	2,711	21
1,555	16,212,019	10,426	901	1,622	1.8	1,947	20,264,888	10,408	1,302	13,246,873	278	304	1,455	9,514,697	6,539	22
1,139	11,796,611	10,357	768	1,443	1.9	1,485	15,457,947	10,409	921	18,044,357	316	597	1,097	10,270,083	9,362	23
552	6,148,401	11,138	461	945	2.0	814	8,608,428	10,575	396	2,830,054	181	373	500	1,956,582	3,913	24
772	15,750,876	20,403	535	1,954	3.7	1,023	17,777,161	17,377	428	2,099,853	452	3,509	806	2,609,341	3,237	25
767	5,566,291	7,257	782	1,593	2.0	1,261	9,622,948	7,631	575	2,355,761	340	2,278	845	2,698,533	3,194	26
514	3,984,409	7,752	419	622	1.5	716	5,755,651	8,039	394	927,202	165	338	501	870,529	1,738	27
302	3,642,665	12,062	254	421	1.7	409	4,960,707	12,129	239	857,966	95	227	290	665,186	2,294	28
235	3,105,684	13,216	168	443	2.6	315	3,990,261	12,667	159	461,008	56	59	196	424,940	2,168	29
303	5,137,856	16,957	260	2,058	7.9	403	5,206,288	12,919	186	1,051,753	106	335	247	666,709	2,699	30
25	157,695	6,308	18	20	1.1	32	213,514	6,672	17	24,465	7	12	23	23,885	1,038	31
33	274,861	8,329	23	20	0.9	42	281,676	6,707	27	25,966	10	10	33	34,026	1,031	32
117	857,310	7,327	81	123	1.5	150	1,220,359	8,136	98	232,280	36	56	120	151,635	1,264	33
242	1,769,432	7,312	194	281	1.4	319	2,018,522	6,328	180	609,016	65	69	215	301,315	1,401	34
37	434,755	11,750	28	46	1.6	53	607,765	11,467	29	331,601	14	43	36	280,234	7,784	35
207	2,766,987	13,367	211	577	2.7	309	3,455,580	11,183	87	287,751	65	380	138	433,479	3,141	36
14	252,555	18,040	7	10	1.4	16	405,932	25,371	10	7,510	3	5	10	14,200	1,420	37
171	1,578,531	9,231	338	2,270	6.7	413	3,132,703	7,585	106	114,329	91	274	181	183,235	1,012	38
108	1,240,173	11,483	76	40	0.5	139	1,520,390	10,938	142	444,917	50	96	166	251,211	1,513	39
187	1,209,806	6,470	394	1,291	3.3	479	2,178,835	4,549	77	102,139	114	389	182	309,088	1,698	40
106	616,058	5,812	232	489	2.1	279	868,557	3,113	39	48,336	69	58	101	113,555	1,124	41
179	854,305	4,773	306	559	1.8	393	1,731,077	4,405	48	35,291	240	7,634	284	1,913,473	6,738	42
206	752,903	3,655	675	12,185	18.1	725	9,484,092	13,082	29	102,140	238	1,639	246	643,998	2,618	43
121	1,561,406	12,904	95	127	1.3	151	1,589,873	10,529	94	547,251	58	133	126	277,601	2,203	44
127	1,661,445	13,082	155	525	3.4	218	2,545,900	11,678	69	155,867	65	237	121	211,069	1,744	45
156	965,042	6,186	229	883	3.9	294	2,123,025	7,221	47	53,931	73	209	107	86,877	812	46
87	629,421	7,235	130	448	3.4	165	782,681	4,744	74	49,254	87	267	110	76,976	700	47
84	440,423	5,243	80	169	2.1	130	614,746	4,729	50	55,107	65	67	106	72,988	689	48
109	501,119	4,597	182	517	2.8	236	804,820	3,410	38	58,656	58	58	87	71,560	823	49
197	1,757,613	8,922	100	146	1.5	227	2,215,811	9,761	110	148,416	57	149	147	179,537	1,221	50
529	2,636,193	4,983	512	2,274	4.4	816	5,172,415	6,339	157	123,304	194	1,115	326	643,120	1,973	51
66	534,042	8,092	41	43	1.0	79	573,887	7,264	55	39,849	19	23	66	44,376	672	52
58	349,581	6,027	62	120	1.9	91	328,747	3,613	45	72,004	251	2,815	284	718,922	2,531	53
29	101,608	3,504	11	4	0.4	34	74,150	2,181	24	29,891	79	1,246	101	173,104	1,714	54
196	4,505,414	22,987	153	229	1.5	298	5,604,696	18,808	55	364,449	153	1,751	198	633,693	3,200	55
28	236,052	8,430	32	25	0.8	48	369,701	7,702	17	25,291	8	6	24	20,625	859	56
22	114,566	5,208	38	26	0.7	50	176,541	3,531	10	9,171	27	391	35	114,315	3,266	57
67	774,954	11,566	82	110	1.3	120	902,663	7,522	28	51,148	33	61	57	79,015	1,386	58
7	13,096	1,871	5	2	0.4	11	18,668	1,697	3	1,222	18	205	20	91,796	4,590	59
491	3,655,571	7,445	511	699	1.4	714	4,470,563	6,261	253	793,216	425	3,479	615	2,186,917	3,556	60
429	2,494,824	5,815	465	1,689	3.6	671	3,493,971	5,207	198	646,951	591	2,959	748	2,643,954	3,535	61
771	14,406,162	18,685	1,468	9,423	6.4	1,838	24,463,104	13,310	220	2,011,503	574	14,822	770	6,721,671	8,729	62

Table 32.—VALUE OF SPECIFIED FOREST PRODUCTS CUT OR PRODUCED ON FARMS IN 1949, BY DIVISIONS AND STATES: CENSUS OF 1950

	Region, division, and State	Value (dollars)							
		Total of all forest products of farms	Calculated value (see text)						
			Firewood cut	Fence posts cut	Sawlogs and veneer logs cut	Pulpwood cut	Piling and poles cut	Maple sirup made	Maple sugar made
1	**United States**	343,418,308	140,448,711	34,143,623	46,882,724	[1]16,883,878	[1]10,400,815	[1]6,688,580	[1]110,081
2	The North	140,881,349	73,101,811	15,007,574	18,608,867	[1]7,302,446	[1]3,058,252	[1]6,646,411	[1]115,106
3	The South	176,938,601	61,359,136	17,824,561	21,423,659	[1]8,667,571	[1]5,133,440	[1]42,169	[1]975
4	The West	25,598,358	5,987,764	1,311,488	6,850,198	[1]913,861	[1]2,209,123	(***)	(***)
	Geographic Divisions:								
5	New England	23,611,526	8,144,845	499,801	4,078,062	[1]3,309,495	[1]440,773	2,771,552	47,793
6	Middle Atlantic	34,113,190	19,112,692	2,006,050	3,509,042	[1]1,041,961	1,746,333	[1]2,223,560	[1]42,434
7	East North Central	51,651,053	28,387,521	5,825,602	7,212,342	[1]1,811,338	[1]501,988	[1]1,651,299	[1]24,879
8	West North Central	31,505,580	17,456,753	6,676,121	3,809,421	[1]1,139,652	[1]369,158	(***)	(***)
9	South Atlantic	94,079,213	30,354,657	5,213,439	11,882,573	[1]5,033,577	[1]2,706,700	[1]42,169	[1]975
10	East South Central	57,442,658	20,683,996	7,373,277	7,215,946	[1]2,956,167	[1]1,362,581	(***)	(***)
11	West South Central	25,416,730	10,320,483	5,237,845	2,325,140	[1]677,827	[1]1,064,159	(***)	(***)
12	Mountain	6,375,368	1,775,539	786,134	1,946,309	(***)	[1]642,130	(***)	(***)
13	Pacific	19,222,990	4,212,225	525,354	4,903,889	[1]913,861	1,566,993	(***)	(***)
	New England:								
14	Maine	8,506,316	2,708,742	100,171	1,570,332	2,639,032	272,689	93,625	3,180
15	New Hampshire	2,752,139	1,055,404	53,174	537,840	185,588	39,688	235,923	5,984
16	Vermont	9,172,563	2,486,299	187,719	1,525,515	475,735	71,504	2,235,781	39,184
17	Massachusetts	1,907,351	995,688	82,248	318,270	(***)	(***)	193,826	3,355
18	Rhode Island	175,326	85,128	4,102	13,051	9,140	56,892	159	.....
19	Connecticut	1,097,831	813,584	72,387	113,054	(***)	(***)	12,238	130
	Middle Atlantic:								
20	New York	22,722,050	14,662,822	1,212,975	1,851,990	531,427	484,029	1,786,418	28,604
21	New Jersey	676,206	318,682	70,727	73,312	(***)	81,946	(***)	(***)
22	Pennsylvania	10,714,934	4,131,188	722,348	1,583,740	510,534	1,180,358	437,142	13,770
	East North Central:								
23	Ohio	6,445,637	1,945,894	694,933	1,151,562	(***)	(***)	781,706	8,599
24	Indiana	5,267,721	2,426,915	750,069	987,879	(***)	(***)	(***)	(***)
25	Illinois	4,540,567	1,923,210	1,312,566	757,728	(***)	(***)	(***)	(***)
26	Michigan	15,253,376	10,446,920	804,207	1,485,262	621,469	133,168	446,081	4,614
27	Wisconsin	20,143,752	11,644,582	2,263,827	2,829,911	1,189,869	368,820	423,512	11,666
	West North Central:								
28	Minnesota	11,048,232	6,541,470	1,296,929	1,304,354	1,139,652	369,158	(***)	(***)
29	Iowa	3,696,586	1,778,117	1,154,494	596,736	(***)	(***)	(***)	(***)
30	Missouri	13,282,470	7,241,123	3,159,148	1,608,103	(***)	(***)	(***)	(***)
31	North Dakota	425,544	269,582	133,570	16,156	(***)	(***)	(***)	(***)
32	South Dakota	431,925	141,744	103,498	141,570	(***)	(***)	(***)	(***)
33	Nebraska	813,604	554,743	184,397	49,822	(***)	(***)	(***)	(***)
34	Kansas	1,807,219	929,974	644,085	92,680	(***)	(***)	(***)	(***)
	South Atlantic:								
35	Delaware	341,550	123,915	41,044	50,009	(***)	(***)	(***)	(***)
36	Maryland	2,991,646	1,193,683	240,174	450,292	(***)	359,432	42,169	975
37	District of Columbia	1,407	142	765	.....	(***)	.....	.....	.....
38	Virginia	15,562,283	6,551,726	1,026,156	2,201,501	1,374,096	347,429	(***)	(***)
39	West Virginia	5,548,660	1,578,232	670,414	1,162,362	283,711	512,404	(***)	(***)
40	North Carolina	23,606,620	10,911,503	965,473	2,969,025	933,570	424,019	(***)	(***)
41	South Carolina	10,703,801	4,561,869	501,955	1,184,363	589,091	204,246	(***)	(***)
42	Georgia	30,536,252	4,879,928	1,508,006	3,555,655	1,497,301	600,060	(***)	(***)
43	Florida	4,786,994	553,659	259,452	309,366	355,808	259,110	(***)	(***)
	East South Central:								
44	Kentucky	9,288,242	3,999,868	1,649,738	1,314,563	(***)	(***)	(***)	(***)
45	Tennessee	12,881,300	5,716,796	1,678,672	1,935,163	323,950	347,750	(***)	(***)
46	Alabama	17,788,481	4,568,026	1,548,303	2,162,808	972,820	617,261	(***)	(***)
47	Mississippi	17,484,635	6,399,306	2,496,564	1,803,412	1,659,397	397,570	(***)	(***)
	West South Central:								
48	Arkansas	10,872,871	5,255,978	1,356,968	1,077,270	243,543	601,661	(***)	(***)
49	Louisiana	4,336,285	1,206,091	776,811	496,230	182,126	229,053	(***)	(***)
50	Oklahoma	2,686,835	1,482,942	886,809	140,774	(***)	(***)	(***)	(***)
51	Texas	7,520,739	2,375,472	2,217,257	610,866	252,158	233,445	(***)	(***)
	Mountain:								
52	Montana	1,478,586	399,549	170,352	224,985	(***)	401,335	(***)	(***)
53	Idaho	1,724,531	455,395	204,953	505,706	(***)	240,795	(***)	(***)
54	Wyoming	309,845	101,710	92,286	55,204	(***)	(***)	(***)	(***)
55	Colorado	551,471	142,224	160,245	127,960	(***)	(***)	(***)	(***)
56	New Mexico	514,050	323,275	44,187	56,328	(***)	(***)	(***)	(***)
57	Arizona	1,679,186	311,328	65,803	966,800	(***)	(***)	(***)	(***)
58	Utah	76,316	13,117	37,462	9,260	(***)	(***)	(***)	(***)
59	Nevada	41,383	28,941	10,846	66	(***)	(***)	(***)	(***)
	Pacific:								
60	Washington	6,907,983	1,611,238	204,469	2,096,197	690,676	680,968	(***)	(***)
61	Oregon	9,142,821	1,383,745	195,817	2,379,748	223,185	800,075	(***)	(***)
62	California	3,172,186	1,217,242	125,068	427,944	(***)	85,950	(***)	(***)

See footnotes at end of table.

Table 32.—VALUE OF SPECIFIED FOREST PRODUCTS CUT OR PRODUCED ON FARMS IN 1949, BY DIVISIONS AND STATES; CENSUS OF 1950—Continued

	Region, division, and State	Value (dollars)—Continued										
		Enumerated value		Percent of total value								
		Standing timber sold	Other miscellaneous forest products sold	Firewood cut	Fence posts cut	Sawlogs and veneer logs cut	Pulpwood cut	Piling and poles cut	Maple sirup made	Maple sugar made	Standing timber sold	Other miscellaneous forest products sold
1	**United States**	68,037,294	19,816,602	40.9	9.9	13.7	[1]4.9	[1]3.0	[1]1.9	([1] [2])	19.8	5.8
2	The North	10,261,093	6,779,789	51.9	10.7	13.2	[1]5.2	[1]2.2	[1]4.7	[1]0.1	7.3	4.8
3	The South	50,083,070	12,404,020	34.7	10.1	12.1	[1]4.9	[1]2.9	([1] [2])	([1] [2])	28.3	7.0
4	The West	7,693,131	632,793	23.4	5.1	26.8	[1]3.6	[1]8.6	(***)	(***)	30.1	2.5
	Geographic Divisions:											
5	New England	1,954,268	2,364,937	34.5	2.1	17.3	[1]14.0	[1]1.9	11.7	0.2	8.3	10.0
6	Middle Atlantic	2,627,086	1,804,032	56.0	5.9	10.3	[1]3.1	5.1	[1]6.5	[1]0.1	7.7	5.3
7	East North Central	4,132,881	2,103,203	55.0	11.3	14.0	[1]3.5	[1]1.0	[1]3.2	([1] [2])	8.0	4.1
8	West North Central	1,546,858	507,617	55.4	21.2	12.1	[1]3.6	[1]1.2	(***)	(***)	4.9	1.6
9	South Atlantic	28,223,481	10,621,642	32.3	5.5	12.6	[1]5.4	[1]2.9	([1] [2])	([1] [2])	30.0	11.3
10	East South Central	16,424,172	1,426,519	36.0	12.8	12.6	[1]5.1	[1]2.4	(***)	(***)	28.6	2.5
11	West South Central	5,435,417	355,859	40.6	20.6	9.1	[1]2.7	[1]4.2	(***)	(***)	21.4	1.4
12	Mountain	1,013,913	211,343	27.8	12.3	30.5	(***)	[1]10.1	(***)	(***)	15.9	3.3
13	Pacific	6,679,218	421,450	21.9	2.7	25.5	[1]4.8	8.2	(***)	(***)	34.7	2.2
	New England:											
14	Maine	827,282	291,263	31.8	1.2	18.5	31.0	3.2	1.1	([2])	9.7	3.4
15	New Hampshire	450,881	187,697	38.3	1.9	19.5	6.7	1.4	8.6	0.2	16.4	6.8
16	Vermont	452,775	1,702,051	27.1	2.0	16.6	5.2	0.8	24.4	0.4	4.9	18.6
17	Massachusetts	158,871	155,093	52.2	4.3	16.7	(***)	(***)	10.2	0.2	8.3	8.1
18	Rhode Island	5,887	967	48.6	2.3	7.4	5.2	32.4	0.1	.....	3.4	0.6
19	Connecticut	58,572	27,866	74.1	6.6	10.3	(***)	(***)	1.1	([2])	5.3	2.5
	Middle Atlantic:											
20	New York	1,017,691	1,146,034	64.5	5.3	8.2	2.3	2.1	7.9	0.1	4.5	5.0
21	New Jersey	115,251	16,288	47.1	10.5	10.8	(***)	12.1	(***)	(***)	17.0	2.4
22	Pennsylvania	1,494,144	641,710	38.6	6.7	14.8	4.8	11.0	4.1	0.1	13.9	6.0
	East North Central:											
23	Ohio	1,160,177	702,766	30.2	10.8	17.9	(***)	(***)	12.1	0.1	18.0	10.9
24	Indiana	991,825	111,033	46.1	14.2	18.8	(***)	(***)	(***)	(***)	18.8	2.1
25	Illinois	450,526	96,537	42.4	28.9	16.7	(***)	(***)	(***)	(***)	9.9	2.1
26	Michigan	722,022	589,633	68.5	5.3	9.7	4.1	0.9	2.9	([2])	4.7	3.9
27	Wisconsin	808,331	603,234	57.8	11.2	14.0	5.9	1.8	2.1	0.1	4.0	3.0
	West North Central:											
28	Minnesota	245,111	151,558	59.2	11.7	11.8	10.3	3.3	(***)	(***)	2.2	1.4
29	Iowa	138,061	29,178	48.1	31.2	16.1	(***)	(***)	(***)	(***)	3.7	0.8
30	Missouri	962,881	311,215	54.5	23.8	12.1	(***)	(***)	(***)	(***)	7.2	2.3
31	North Dakota	4,915	1,321	63.3	31.4	3.8	(***)	(***)	(***)	(***)	1.2	0.3
32	South Dakota	43,665	1,448	32.8	24.0	32.8	(***)	(***)	(***)	(***)	10.1	0.3
33	Nebraska	22,972	1,670	68.2	22.7	6.1	(***)	(***)	(***)	(***)	2.8	0.2
34	Kansas	129,253	11,227	51.5	35.6	5.1	(***)	(***)	(***)	(***)	7.2	0.6
	South Atlantic:											
35	Delaware	117,004	9,578	36.3	12.0	14.6	(***)	(***)	(***)	(***)	34.3	2.8
36	Maryland	627,180	77,741	39.9	8.0	15.1	(***)	12.0	1.4	([2])	21.0	2.6
37	District of Columbia	500	.....	10.1	54.4	.....	(***)	.....	.....	.....	35.5	.....
38	Virginia	3,891,457	169,918	42.1	6.6	14.1	8.8	2.2	(***)	(***)	25.0	1.1
39	West Virginia	852,826	488,711	28.4	12.1	20.9	5.1	9.2	(***)	(***)	15.4	8.8
40	North Carolina	7,265,807	137,223	46.2	4.1	12.6	4.0	1.8	(***)	(***)	30.8	0.6
41	South Carolina	3,523,792	138,485	42.6	4.7	11.1	5.5	1.9	(***)	(***)	32.9	1.3
42	Georgia	10,147,125	8,348,177	16.0	4.9	11.6	4.9	2.0	(***)	(***)	33.2	27.3
43	Florida	1,797,790	1,251,809	11.6	5.4	6.5	7.4	5.4	(***)	(***)	37.6	26.1
	East South Central:											
44	Kentucky	2,034,651	289,422	43.1	17.8	14.2	(***)	(***)	(***)	(***)	21.9	3.1
45	Tennessee	2,707,482	171,487	44.4	13.0	15.0	2.5	2.7	(***)	(***)	21.0	1.3
46	Alabama	7,187,423	731,840	25.7	8.7	12.2	5.5	3.5	(***)	(***)	40.4	4.1
47	Mississippi	4,494,616	233,770	36.6	14.3	10.3	9.5	2.3	(***)	(***)	25.7	1.3
	West South Central:											
48	Arkansas	2,134,230	203,221	48.3	12.5	9.9	2.2	5.5	(***)	(***)	19.6	1.9
49	Louisiana	1,411,441	34,533	27.8	17.9	11.4	4.2	5.3	(***)	(***)	32.5	0.8
50	Oklahoma	148,355	27,955	55.2	33.0	5.2	(***)	(***)	(***)	(***)	5.5	1.0
51	Texas	1,741,391	90,150	31.6	29.5	8.1	3.4	3.1	(***)	(***)	23.2	1.2
	Mountain:											
52	Montana	168,040	114,325	27.0	11.5	15.2	(***)	27.1	(***)	(***)	11.4	7.7
53	Idaho	289,176	28,506	26.4	11.9	29.3	(***)	14.0	(***)	(***)	16.8	1.7
54	Wyoming	48,414	12,231	32.8	29.8	17.8	(***)	(***)	(***)	(***)	15.6	3.9
55	Colorado	86,609	34,433	25.8	29.1	23.2	(***)	(***)	(***)	(***)	15.7	6.2
56	New Mexico	72,167	18,093	62.9	8.6	11.0	(***)	(***)	(***)	(***)	14.0	3.5
57	Arizona	333,467	1,788	18.5	3.9	57.6	(***)	(***)	(***)	(***)	19.9	0.1
58	Utah	14,510	1,967	17.2	49.1	12.1	(***)	(***)	(***)	(***)	19.0	2.6
59	Nevada	1,530	.....	69.9	26.2	0.2	(***)	(***)	(***)	(***)	3.7	.....
	Pacific:											
60	Washington	1,471,070	153,369	23.3	3.0	30.3	10.0	9.9	(***)	(***)	21.3	2.2
61	Oregon	4,022,784	137,467	15.1	2.1	26.0	2.4	8.8	(***)	(***)	44.0	1.5
62	California	1,185,364	130,618	38.4	3.9	13.5	(***)	2.7	(***)	(***)	37.4	4.1

*** Not available; separate inquiry not on questionnaire for all States. See text. [1] Totals for States for which data are available. [2] 0.05 percent or less.

937460 O - 53 - 50

Table 33.—FOREST PRODUCTS SOLD—VALUE OF ALL FOREST PRODUCTS SOLD, 1909 TO 1949, AND FARMS REPORTING AND VALUE OF SPECIFIED FOREST PRODUCTS SOLD, 1949; BY DIVISIONS AND STATES

	Region, division, and State	Value of all forest products sold (dollars)							Value of firewood, fence posts, logs, lumber, pulpwood, and piling and poles sold, 1949		Value of standing timber sold			Value of other forest products sold[2], 1949	
		1949	1944	1939	1934	1929[1]	1919[1]	1909[1]	Farms reporting	Dollars	Farms reporting, 1949	Dollars 1949	Dollars 1909	Farms reporting	Dollars
1	U.S.	134,509,418	78,359,188	39,151,613	37,897,631	99,859,580	217,716,046	92,524,205	124,750	46,655,522	108,677	68,037,294	21,723,222	[3]27,605	19,816,602
2	The North	36,022,819	33,250,197	18,034,760	19,696,652	47,150,718	77,503,449	41,794,284	53,596	18,981,937	23,794	10,261,093	10,043,194	[3]4,593	6,779,789
3	The South	83,881,856	40,326,279	18,213,772	15,716,507	45,549,207	128,086,294	42,851,085	64,543	21,394,766	79,422	50,083,070	10,123,491	21,127	12,404,020
4	The West	14,604,743	4,782,712	2,903,081	2,484,472	7,159,655	12,126,303	7,878,836	6,631	6,278,819	5,461	7,693,131	1,556,537	1,885	632,793
	Geo. Divisions:														
5	New England	10,018,721	11,258,490	7,118,760	5,739,272	10,732,791	20,611,531	11,416,425	10,608	5,699,516	2,954	1,954,268	3,323,023	(*)	2,364,937
6	Middle Atlantic	7,676,031	6,237,237	3,809,510	4,518,648	11,659,616	20,795,664	9,933,362	8,238	3,244,913	4,437	2,627,086	2,195,275	[3]79	1,804,032
7	E.N. Central	12,710,283	10,395,110	4,617,934	6,288,367	14,909,647	25,563,930	13,977,093	19,838	6,474,199	9,737	4,132,881	4,021,546	[3]1,025	2,103,203
8	W.N. Central	5,617,784	5,359,360	2,488,556	3,150,365	9,848,664	10,532,324	6,467,404	14,892	3,563,309	6,666	1,546,858	503,350	3,489	507,617
9	South Atlantic	50,504,840	21,939,828	9,861,010	9,016,412	22,872,464	65,304,549	21,554,641	27,742	11,659,717	33,394	28,223,481	5,358,590	[3]13,403	10,621,642
10	E.S. Central	24,730,605	12,170,462	5,039,958	4,480,024	13,870,631	44,183,199	13,087,601	24,500	6,879,914	32,707	16,424,172	3,257,879	4,910	1,426,519
11	W.S. Central	8,646,411	6,215,989	3,312,804	2,220,071	8,806,112	18,598,546	8,208,843	12,301	2,855,135	13,321	5,435,417	1,507,022	2,814	355,859
12	Mountain	2,871,545	1,502,178	875,060	565,680	2,033,223	2,897,320	1,614,983	1,673	1,646,289	813	1,013,913	253,831	707	211,343
13	Pacific	11,733,198	3,280,534	2,028,021	1,918,792	5,126,432	9,228,983	6,263,853	4,958	4,632,530	4,648	6,679,218	1,302,706	1,178	421,450
	New England:														
14	Maine	4,538,310	4,600,373	2,109,821	1,701,757	4,335,837	7,667,551	3,527,275	5,288	3,419,765	1,135	827,282	870,525	(*)	291,263
15	N.H.	1,201,405	1,420,619	1,568,184	673,685	1,784,525	4,282,071	2,677,746	1,187	562,827	622	450,881	1,208,527	(*)	187,697
16	Vt.	3,405,419	3,697,681	2,258,461	2,208,709	2,531,177	3,682,129	2,065,003	2,802	1,250,593	751	452,775	302,466	(*)	1,702,051
17	Mass.	623,364	991,697	800,937	729,916	1,344,985	2,982,700	1,795,285	748	309,400	281	158,871	554,902	(*)	155,093
18	R.I.	23,173	83,417	106,115	82,118	152,382	313,236	232,474	75	16,319	13	5,887	49,684	(*)	967
19	Conn.	227,050	464,743	275,242	343,087	583,885	1,683,844	1,118,642	508	140,612	152	58,572	336,919	(*)	27,866
	Middle Atlantic:														
20	N.Y.	3,881,826	3,846,372	2,479,536	2,943,644	6,629,674	9,020,766	4,393,220	4,439	1,718,101	1,981	1,017,691	750,029	(*)	1,146,034
21	N.J.	209,913	136,334	86,399	152,244	264,699	617,999	340,535	248	78,374	202	115,251	105,128	79	16,288
22	Pa.	3,584,292	2,254,531	1,243,575	1,422,760	4,765,243	11,156,899	5,199,607	3,551	1,448,438	2,254	1,494,144	1,340,118	(*)	641,710
	East North Central:														
23	Ohio	2,510,754	1,525,227	938,708	805,717	2,978,913	6,652,306	2,757,172	2,113	647,811	2,720	1,160,177	1,426,641	(*)	702,766
24	Ind.	1,599,360	1,165,202	625,134	774,245	2,029,944	6,417,267	2,623,444	1,737	496,502	2,420	991,825	1,460,252	602	111,033
25	Ill.	905,318	656,442	272,045	285,644	1,712,935	2,644,866	1,147,156	1,458	358,255	1,361	450,526	170,940	423	96,537
26	Mich.	3,031,144	2,659,910	973,127	1,337,680	3,159,688	4,578,940	3,531,022	4,773	1,719,489	1,606	722,022	651,585	(*)	589,633
27	Wis.	4,663,707	4,388,329	1,808,920	3,085,081	5,028,167	5,270,551	3,918,299	9,757	3,252,142	1,630	808,331	312,128	(*)	603,234
	West North Central:														
28	Minn.	2,157,592	2,850,368	946,933	1,504,606	3,134,297	3,113,922	2,157,747	5,591	1,760,923	918	245,111	133,022	1,018	151,558
29	Iowa	440,143	310,476	247,945	331,007	1,448,434	1,285,010	892,797	1,294	272,904	633	138,061	60,860	157	29,178
30	Mo.	2,572,582	1,794,825	856,416	845,811	3,934,752	5,374,713	2,798,321	6,646	1,298,486	4,274	962,881	250,335	2,158	311,215
31	N.Dak.	31,174	84,789	75,559	94,542	208,395	54,057	74,557	181	24,938	46	4,915	6,873	16	1,321
32	S.Dak.	100,312	53,796	64,917	37,350	206,925	66,459	96,040	112	55,199	55	43,665	10,238	13	1,448
33	Nebr.	58,826	58,511	143,081	135,525	355,627	194,211	138,355	157	34,184	93	22,972	10,798	18	1,670
34	Kans.	257,155	206,595	153,705	201,524	560,234	443,952	309,587	911	116,675	647	129,253	31,224	109	11,227
	South Atlantic:														
35	Del.	153,151	88,222	52,535	30,545	123,719	383,207	166,001	74	26,569	179	117,004	64,187	22	9,578
36	Md.	1,058,284	656,054	330,643	283,462	981,809	2,638,491	1,073,329	834	353,363	784	627,180	287,528	(*)	77,741
37	D.C.	500	.....	66	.....	347	.....	100	.....	.....	1	500	.....	.....	.....
38	Va.	6,550,253	5,175,303	2,383,357	2,108,858	5,632,837	15,679,825	5,761,152	7,181	2,488,878	4,861	3,891,457	1,414,592	1,030	169,918
39	W.Va.	2,255,053	1,885,982	769,667	677,446	2,620,286	7,524,516	2,736,980	2,347	913,516	1,957	852,826	694,305	1,856	488,711
40	N.C.	9,874,357	4,461,082	2,299,641	2,379,521	5,532,358	18,711,315	5,949,674	7,584	2,471,327	9,418	7,265,807	1,545,173	713	137,223
41	S.C.	5,030,246	1,881,643	787,469	653,461	2,157,824	5,849,318	1,420,639	2,928	1,367,969	4,193	3,523,792	359,995	339	138,485
42	Ga.	21,839,229	6,439,062	2,841,796	2,405,593	4,941,770	11,881,720	3,204,360	5,505	3,343,927	9,728	10,147,125	702,360	8,755	8,348,177
43	Fla.	3,743,767	1,352,480	395,836	477,526	881,514	2,636,157	1,242,406	1,289	694,168	2,273	1,797,790	290,450	688	1,251,809
	East South Central:														
44	Ky.	3,199,148	1,482,759	897,424	1,160,119	2,802,221	9,569,188	4,261,898	3,127	875,075	5,602	2,034,651	1,024,797	1,477	289,422
45	Tenn.	4,470,294	2,749,068	1,442,799	1,321,113	4,256,302	13,123,124	3,951,119	6,391	1,591,325	7,046	2,707,482	900,839	1,318	171,487
46	Ala.	9,966,670	4,079,153	1,425,541	1,281,620	3,291,359	12,665,474	2,480,670	5,162	2,047,407	11,101	7,187,423	581,329	1,058	731,840
47	Miss.	7,094,493	3,859,482	1,274,194	717,172	3,520,749	8,825,413	2,393,914	9,820	2,366,107	8,958	4,494,616	750,914	1,057	233,770
	West South Central:														
48	Ark.	3,480,631	2,758,331	1,294,814	686,595	2,779,681	7,778,078	2,708,318	5,173	1,143,180	6,127	2,134,230	457,718	1,553	203,221
49	La.	1,962,838	1,010,136	510,664	335,026	1,535,243	3,604,930	1,914,777	1,918	516,864	2,701	1,411,441	611,380	273	34,533
50	Okla.	401,201	441,328	245,158	323,235	1,124,214	966,520	374,814	1,356	224,891	743	148,355	65,104	312	27,955
51	Tex.	2,801,741	2,006,194	1,262,168	875,215	3,366,974	6,249,018	3,210,934	3,854	970,200	3,750	1,741,391	372,820	676	90,150
	Mountain:														
52	Mont.	642,631	286,886	189,831	121,309	432,010	665,970	328,594	420	360,266	177	168,040	59,389	322	114,325
53	Idaho	867,428	482,854	274,888	205,408	662,619	1,633,624	939,719	671	549,746	298	289,176	139,929	169	28,506
54	Wyo.	131,623	51,799	37,912	47,384	111,704	53,463	45,400	73	70,978	51	48,414	20,063	10	12,231
55	Colo.	290,409	242,861	114,280	89,497	446,680	302,823	168,018	247	169,367	150	86,609	14,040	115	34,433
56	N.Mex.	183,334	145,718	167,236	44,832	183,081	144,463	92,797	146	93,074	97	72,167	16,959	69	18,093
57	Ariz.	711,698	227,387	78,341	43,409	170,745	33,028	14,011	59	376,443	15	333,467	3,040	6	1,788
58	Utah	42,434	60,728	6,630	7,343	13,688	50,085	921	53	25,957	24	14,510	156	16	1,967
59	Nev.	1,988	3,945	5,942	6,498	12,696	13,864	25,523	4	458	1	1,530	255	.....	.....
	Pacific:														
60	Wash.	3,580,387	959,275	572,627	660,859	1,580,719	2,996,915	2,698,420	2,169	1,955,952	1,629	1,471,070	709,111	581	153,365
61	Oreg.	6,368,242	1,633,889	926,345	784,181	2,351,058	3,558,981	1,663,981	2,074	2,207,991	2,475	4,022,784	391,121	408	137,467
62	Calif.	1,784,569	687,370	529,049	473,752	1,194,655	2,673,087	1,901,452	715	468,587	544	1,185,364	202,474	189	130,618

* Not available. [1] Not strictly comparable for the Census years due to schedule differences. [2] Includes the value of maple sirup or maple sugar sold. See table 34 for data on maple products by States. [3] Totals for States for which data are available.

Table 34.—SPECIFIED FOREST PRODUCTS OF FARMS—FARMS REPORTING, AND QUANTITY OF SPECIFIED FOREST PRODUCTS CUT, CENSUSES OF 1950, 1930, AND 1925; WITH DATA ON MAPLE PRODUCTS, CENSUS OF 1950; BY DIVISIONS AND STATES

	Region, division, and State	Firewood cut						Fence posts cut				Saw logs and veneer logs cut			
		Farms reporting			Cords (4'x4'x8')			Farms reporting		Number		Farms reporting		Board feet (thousands)	
		1949	1929	1924	1949	1929	1924	1949	1929	1949	1929	1949	1929	1949	1929
1	U.S.	1,288,624	2,431,921	2,656,857	17,293,033	34,110,529	36,520,530	558,470	566,233	104,243,922	98,664,249	190,754	178,539	1,514,594	5,042,926
2	The North	486,637	873,588	1,007,944	8,130,149	14,074,229	15,396,209	237,687	311,237	43,037,097	52,845,662	109,581	91,965	563,464	1,301,286
3	The South	761,483	1,474,533	1,553,211	8,660,819	18,480,216	19,545,852	307,040	238,084	57,804,927	40,663,485	77,218	83,670	742,766	3,349,011
4	The West	40,504	83,800	95,702	502,065	1,556,084	1,578,469	13,743	16,912	3,401,898	5,155,102	3,955	2,904	208,364	392,629
	Geo. Divisions:														
5	New England	40,495	79,609	104,539	564,230	1,534,323	1,905,992	13,652	9,443	2,132,299	1,468,516	11,859	13,420	120,634	409,252
6	Middle Atlantic	72,327	158,762	188,972	1,337,855	2,771,188	2,857,786	36,677	54,821	6,156,788	9,382,626	17,615	19,057	101,483	255,585
7	E.N. Central	184,692	301,115	373,668	3,865,567	5,211,268	6,133,713	87,652	111,637	15,033,936	16,731,088	47,123	35,744	203,135	375,540
8	W.N. Central	189,123	334,102	340,765	2,362,497	4,557,450	4,498,718	99,706	135,336	19,714,074	25,263,432	32,984	23,744	138,212	260,909
9	South Atlantic	339,056	594,377	661,365	4,010,450	7,881,673	8,520,830	89,721	65,903	13,567,571	8,512,614	37,283	38,269	407,005	1,579,573
10	E.S. Central	278,938	511,457	526,207	3,189,119	6,241,856	6,518,269	138,847	90,289	24,955,946	12,571,457	32,186	34,340	258,897	1,409,725
11	W.S. Central	143,489	368,699	365,639	1,461,250	4,356,687	4,506,753	78,472	81,892	19,281,410	19,579,414	7,749	11,061	76,864	359,713
12	Mountain	10,874	25,405	23,215	167,816	406,370	346,618	5,792	7,450	1,816,715	2,428,843	1,141	859	71,569	59,784
13	Pacific	29,630	58,395	72,487	334,249	1,149,714	1,231,851	7,951	9,462	1,585,183	2,726,259	2,814	2,045	136,795	332,845
	New England:														
14	Maine	13,864	27,235	34,940	187,716	507,075	609,518	3,757	2,025	556,504	355,300	4,738	5,116	50,493	113,911
15	N.H.	5,503	10,369	14,714	75,386	215,590	279,102	1,679	733	221,560	99,904	1,413	1,545	16,103	95,853
16	Vt.	9,952	17,819	20,118	169,136	374,181	406,607	4,403	3,502	893,898	589,097	3,894	4,983	39,419	107,072
17	Mass.	5,779	12,590	17,673	69,145	235,921	323,923	1,974	1,538	257,026	196,196	1,192	1,339	10,609	74,181
18	R.I.	470	1,577	2,036	5,953	29,723	38,329	125	150	12,819	20,288	55	42	421	6,747
19	Conn.	4,927	10,019	15,058	56,894	171,833	248,513	1,714	1,495	190,492	207,731	567	395	3,589	11,488
	Middle Atlantic:														
20	N.Y.	40,870	89,064	105,818	947,823	1,839,030	1,904,322	21,114	30,283	4,182,671	5,629,259	9,092	10,384	52,914	115,293
21	N.J.	2,739	6,995	10,566	23,467	72,986	94,572	1,165	1,361	121,943	223,016	411	264	2,125	7,530
22	Pa.	28,718	62,703	72,588	366,565	859,172	858,892	14,398	23,177	1,852,174	3,530,351	8,112	8,409	46,444	132,762
	East North Central:														
23	Ohio	23,819	42,250	68,136	342,587	725,835	1,146,830	12,200	16,721	1,510,723	2,009,419	7,826	7,324	35,324	108,498
24	Ind.	26,952	45,095	64,846	448,598	785,107	1,059,305	12,401	15,809	1,442,440	1,948,705	6,503	6,226	25,201	78,487
25	Ill.	20,635	43,799	52,051	266,742	606,815	672,300	15,308	26,275	2,524,166	4,320,013	6,254	4,444	22,418	41,221
26	Mich.	40,930	63,214	72,990	1,341,068	1,302,000	1,397,212	10,893	10,194	2,010,518	1,264,705	8,375	4,951	40,251	62,586
27	Wis.	72,356	106,757	115,645	1,466,572	1,791,511	1,858,066	36,850	42,638	7,546,089	7,188,246	18,165	12,799	79,941	84,748
	West North Central:														
28	Minn.	58,108	87,262	87,340	731,708	1,162,664	1,154,410	25,100	27,320	4,183,643	4,270,768	12,341	7,719	48,489	124,836
29	Iowa	24,712	52,707	62,059	251,858	701,212	770,934	13,653	24,212	2,356,111	4,416,173	5,827	3,559	18,944	18,251
30	Mo.	81,482	125,771	128,763	1,136,754	1,996,827	1,955,962	48,580	57,304	10,893,613	11,585,116	13,282	10,409	60,455	99,658
31	N.Dak.	2,786	4,598	3,660	28,497	65,569	52,431	1,304	2,021	342,486	692,769	91	64	577	619
32	S.Dak.	2,335	7,243	5,280	19,103	65,492	42,812	775	1,881	199,034	387,277	104	133	4,719	3,433
33	Nebr.	6,656	21,846	20,773	63,039	205,203	178,322	2,480	7,297	368,794	1,222,582	309	468	1,718	5,040
34	Kans.	13,044	34,675	32,890	131,538	360,483	343,847	7,814	15,301	1,370,393	2,688,747	1,030	1,392	3,310	9,072
	South Atlantic:														
35	Del.	1,220	5,152	5,128	11,265	53,158	59,661	741	826	93,281	110,186	297	208	1,608	1,920
36	Md.	11,217	24,341	27,901	117,373	295,609	339,282	4,130	5,584	490,150	799,866	2,458	2,300	14,295	40,991
37	D.C.	2	4	4	14	79	73	1	4	1,500	370	.....	.....	.....	.....
38	Va.	56,039	106,086	134,970	798,991	1,533,295	1,864,509	16,934	12,139	2,012,070	1,434,686	7,560	7,235	71,246	329,010
39	W.Va.	14,141	27,084	35,144	207,117	410,949	520,685	11,093	14,515	1,596,225	2,002,864	4,065	4,415	35,765	126,943
40	N.C.	127,507	187,519	184,995	1,523,953	2,638,271	2,534,991	22,615	7,752	2,758,495	794,817	12,281	12,696	95,775	485,520
41	S.C.	50,611	86,720	96,407	573,820	1,079,973	1,152,059	9,023	4,230	1,394,320	498,622	3,776	4,342	41,267	207,352
42	Ga.	72,507	144,537	151,738	727,262	1,737,476	1,807,943	22,546	17,816	4,435,311	2,303,301	5,946	6,311	136,232	328,679
43	Fla.	5,812	12,934	25,078	50,655	132,863	241,627	2,638	3,037	786,219	567,902	900	762	10,817	59,158
	East South Central:														
44	Ky.	45,197	81,407	105,666	720,697	1,319,281	1,523,275	29,344	24,918	4,023,750	2,984,863	7,601	7,417	45,174	156,583
45	Tenn.	78,795	135,322	155,318	989,065	1,960,679	2,305,359	36,735	24,671	5,595,573	3,002,578	12,102	11,302	68,867	478,630
46	Ala.	72,054	152,937	140,768	646,114	1,561,519	1,442,538	28,788	18,852	5,734,454	2,626,481	6,540	9,226	79,515	408,899
47	Miss.	82,892	141,791	124,455	833,243	1,400,377	1,247,097	43,980	21,848	9,602,169	3,957,535	5,943	6,395	65,341	365,613
	West South Central:														
48	Ark.	59,969	121,571	127,120	686,159	1,559,570	1,702,141	31,629	26,657	6,784,838	4,712,272	4,419	6,410	35,909	154,903
49	La.	18,792	43,552	45,951	173,289	505,927	572,167	10,964	7,998	2,877,076	2,291,326	1,107	1,799	16,541	80,078
50	Okla.	21,593	56,024	59,930	262,933	724,038	757,837	14,029	17,656	3,284,476	3,836,141	892	690	4,772	21,128
51	Tex.	43,135	147,552	132,638	338,869	1,567,152	1,474,608	21,850	29,581	6,335,020	8,739,675	1,331	2,162	19,642	103,604
	Mountain:														
52	Mont.	2,905	6,756	5,196	41,447	110,013	84,354	1,703	2,312	425,880	625,746	352	215	7,950	13,425
53	Idaho	3,535	5,443	5,672	43,788	100,649	96,174	1,524	1,737	525,520	860,964	442	300	15,465	31,492
54	Wyo.	728	1,711	1,869	10,171	26,868	22,688	498	593	177,473	138,832	71	98	2,099	3,191
55	Colo.	1,309	3,849	4,615	14,971	54,523	66,624	1,099	1,405	320,490	407,828	171	140	4,570	5,004
56	N.Mex.	1,601	3,762	3,665	31,144	50,770	47,646	476	645	133,900	211,880	78	57	2,347	2,772
57	Ariz.	349	2,881	1,483	22,430	51,816	21,551	200	520	143,049	141,360	8	31	38,672	3,702
58	Utah	164	494	572	1,234	4,612	4,704	200	154	70,683	28,664	18	17	463	190
59	Nev.	283	509	143	2,631	7,119	2,877	92	84	19,720	13,569	1	1	3	8
	Pacific:														
60	Wash.	12,446	22,214	28,935	135,171	398,191	411,902	3,947	4,544	705,064	1,305,338	1,449	903	57,906	108,158
61	Oreg.	11,009	21,395	23,209	129,322	475,529	498,856	3,090	3,780	652,722	910,960	1,185	1,046	65,921	205,087
62	Calif.	6,175	14,786	20,343	69,756	275,994	321,093	914	1,138	227,397	509,961	180	96	12,968	19,600

Table 34.—SPECIFIED FOREST PRODUCTS OF FARMS—FARMS REPORTING, AND QUANTITY OF SPECIFIED FOREST PRODUCTS CUT, CENSUSES OF 1950, 1930, AND 1925; WITH DATA ON MAPLE PRODUCTS, CENSUS OF 1950; BY DIVISIONS AND STATES—Continued

	Region, division, and State	Pulpwood cut				Piling and poles cut				Maple sirup and maple sugar, 1949							
		Farms reporting		Cords		Farms reporting		Number		Trees tapped		Maple sirup made		Maple sugar made		Value of maple sirup and maple sugar sold	
		1949	1929	1949	1929	1949	1929	1949	1929	Farms reporting	Number	Farms reporting	Gallons	Farms reporting	Pounds	Farms reporting	Dollars
1	U.S.	147,758	43,824	[1]1,667,085	1,485,759	[1]15,586	21,802	[1]3,682,881	3,298,415	[1]27,613	[1]7,691,370	[1]26,814	[1]1,466,208	[1]2,066	[1]146,757	[1]12,766	[1]4,120,811
2	The North	[1]16,652	17,174	[1]551,278	739,264	[1]3,078	6,714	[1]523,704	949,666	[1]27,506	[1]7,665,927	[1]26,712	[1]1,455,111	[1]2,047	[1]145,257	[1]12,692	[1]4,089,745
3	The South	[1]30,341	25,262	[1]1,049,436	684,837	[1]10,543	12,731	[1]2,774,808	1,884,554	[1]107	[1]25,443	[1]102	[1]11,097	[1]19	[1]1,500	[1]74	[1]31,066
4	The West	[1]765	1,388	[1]66,371	61,658	[1]1,965	2,357	[1]384,369	464,195	(***)	(***)	(***)	(***)	(***)	(***)	(***)	(***)
	Geo. Divisions:																
5	New England	[1]5,467	5,717	[1]255,020	286,889	[1]350	671	[1]66,054	73,604	9,770	3,735,362	9,447	627,299	766	56,520	4,810	1,917,491
6	Middle Atlantic	[1]2,545	2,720	[1]68,337	79,522	960	1,690	188,072	406,226	[1]9,750	[1]2,543,555	[1]9,484	[1]499,450	[1]942	[1]55,955	[1]4,350	[1]1,237,489
7	E.N. Central	[1]5,699	5,626	[1]150,499	209,153	[1]1,091	2,114	[1]142,282	233,578	[1]7,986	[1]1,387,010	[1]7,781	[1]328,362	[1]339	[1]32,782	[1]3,532	[1]934,765
8	W.N. Central	[1]2,941	3,111	[1]77,422	163,700	[1]677	2,239	[1]127,296	236,258	(***)	(***)	(***)	(***)	(***)	(***)	(***)	(***)
9	South Atlantic	[1]15,194	16,276	[1]657,784	398,631	[1]5,322	5,557	[1]1,603,187	986,297	[1]107	[1]25,443	[1]102	[1]11,097	[1]19	[1]1,500	[1]74	[1]31,066
10	E.S. Central	[1]11,513	6,576	[1]271,269	161,882	[1]3,525	4,617	[1]895,639	549,763	(***)	(***)	(***)	(***)	(***)	(***)	(***)	(***)
11	W.S. Central	[1]3,634	2,410	[1]120,383	124,324	[1]1,696	2,557	[1]275,982	348,494	(***)	(***)	(***)	(***)	(***)	(***)	(***)	(***)
12	Mountain	(***)	294	(***)	7,253	[1]790	1,194	[1]159,702	244,314	(***)	(***)	(***)	(***)	(***)	(***)	(***)	(***)
13	Pacific	[1]765	1,094	[1]66,371	54,405	1,175	1,163	224,667	219,881	(***)	(***)	(***)	(***)	(***)	(***)	(***)	(***)
	New England:																
14	Maine	4,088	4,374	203,472	220,069	213	281	50,498	26,492	2,035	127,758	1,976	17,338	68	3,419	294	45,474
15	N.H.	350	517	14,276	40,512	42	65	3,175	5,236	1,688	259,473	1,629	49,668	155	6,755	639	147,866
16	Vt.	1,022	569	36,595	20,024	85	99	9,795	8,554	5,025	3,184,859	4,887	519,949	455	42,390	3,544	1,585,727
17	Mass.	(***)	134	(***)	4,553	(***)	104	(***)	10,215	782	154,632	730	38,005	71	3,812	300	132,716
18	R.I.	7	20	677	255	10	29	2,586	2,378	1	100	1	30	.....	.....	1	125
19	Conn.	(***)	103	(***)	1,476	(***)	93	(***)	20,729	239	8,540	224	2,309	17	144	32	5,583
	Middle Atlantic:																
20	N.Y.	1,013	1,494	33,152	41,191	374	547	53,190	94,314	7,097	2,114,010	6,905	399,646	636	36,283	3,348	1,001,238
21	N.J.	(***)	85	(***)	2,558	93	150	9,312	22,722	(***)	(***)	(***)	(***)	(***)	(***)	(***)	(***)
22	Pa.	1,532	1,141	35,185	35,773	493	993	125,570	289,190	2,653	429,545	2,579	99,804	306	19,672	1,002	236,251
	East North Central:																
23	Ohio	(***)	205	(***)	4,848	(***)	516	(***)	63,145	2,126	578,898	2,100	157,602	68	10,116	1,303	519,777
24	Ind.	(***)	47	(***)	1,158	(***)	321	(***)	25,318	(***)	(***)	(***)	(***)	(***)	(***)	(***)	(***)
25	Ill.	(***)	173	(***)	7,465	(***)	455	(***)	49,261	(***)	(***)	(***)	(***)	(***)	(***)	(***)	(***)
26	Mich.	1,840	1,573	53,208	46,757	487	351	73,982	50,729	2,977	453,141	2,893	88,684	128	6,235	1,232	245,393
27	Wis.	3,859	3,628	97,291	148,925	604	471	68,300	45,125	2,883	354,971	2,788	82,076	143	16,431	997	169,595
	West North Central:																
28	Minn.	2,941	3,027	77,422	161,126	677	735	127,296	95,363	(***)	(***)	(***)	(***)	(***)	(***)	(***)	(***)
29	Iowa	(***)	59	(***)	2,345	(***)	355	(***)	19,160	(***)	(***)	(***)	(***)	(***)	(***)	(***)	(***)
30	Mo.	(***)	.....	(***)	.....	(***)	735	(***)	84,601	(***)	(***)	(***)	(***)	(***)	(***)	(***)	(***)
31	N.Dak.	(***)	.....	(***)	.....	(***)	63	(***)	8,250	(***)	(***)	(***)	(***)	(***)	(***)	(***)	(***)
32	S.Dak.	(***)	.....	(***)	.....	(***)	117	(***)	17,828	(***)	(***)	(***)	(***)	(***)	(***)	(***)	(***)
33	Nebr.	(***)	25	(***)	229	(***)	116	(***)	5,754	(***)	(***)	(***)	(***)	(***)	(***)	(***)	(***)
34	Kans.	(***)	.....	(***)	.....	(***)	118	(***)	5,302	(***)	(***)	(***)	(***)	(***)	(***)	(***)	(***)
	South Atlantic:																
35	Del.	(***)	69	(***)	990	(***)	111	(***)	23,333	(***)	(***)	(***)	(***)	(***)	(***)	(***)	(***)
36	Md.	(***)	568	(***)	12,132	219	188	39,498	33,422	107	25,443	102	11,097	19	1,500	74	31,066
37	D.C.	(***)	.....	(***)	.....	.....	.....	.....	.....	.....	.....	.....	.....	.....	.....	.....	.....
38	Va.	4,581	8,183	127,349	220,879	511	1,220	72,381	286,420	(***)	(***)	(***)	(***)	(***)	(***)	(***)	(***)
39	W.Va.	946	1,128	20,969	22,396	247	950	66,546	295,452	(***)	(***)	(***)	(***)	(***)	(***)	(***)	(***)
40	N.C.	4,319	4,445	103,271	104,083	1,303	1,811	302,871	147,529	(***)	(***)	(***)	(***)	(***)	(***)	(***)	(***)
41	S.C.	1,565	1,052	86,631	20,212	291	406	49,816	57,278	(***)	(***)	(***)	(***)	(***)	(***)	(***)	(***)
42	Ga.	3,041	667	244,657	13,842	2,413	732	1,000,100	118,321	(***)	(***)	(***)	(***)	(***)	(***)	(***)	(***)
43	Fla.	742	164	74,907	4,097	338	139	71,975	24,542	(***)	(***)	(***)	(***)	(***)	(***)	(***)	(***)
	East South Central:																
44	Ky.	(***)	1,319	(***)	24,145	(***)	658	(***)	116,368	(***)	(***)	(***)	(***)	(***)	(***)	(***)	(***)
45	Tenn.	1,963	3,694	27,975	73,366	816	1,732	99,357	165,655	(***)	(***)	(***)	(***)	(***)	(***)	(***)	(***)
46	Ala.	2,464	467	97,477	33,975	1,988	888	685,846	103,512	(***)	(***)	(***)	(***)	(***)	(***)	(***)	(***)
47	Miss.	7,086	1,096	145,817	30,396	721	1,339	110,436	164,228	(***)	(***)	(***)	(***)	(***)	(***)	(***)	(***)
	West South Central:																
48	Ark.	1,371	920	33,685	58,129	450	523	154,272	59,269	(***)	(***)	(***)	(***)	(***)	(***)	(***)	(***)
49	La.	984	1,258	38,668	58,044	718	645	60,277	63,221	(***)	(***)	(***)	(***)	(***)	(***)	(***)	(***)
50	Okla.	(***)	.....	(***)	.....	(***)	199	(***)	18,868	(***)	(***)	(***)	(***)	(***)	(***)	(***)	(***)
51	Tex.	1,279	232	48,030	8,151	528	1,190	61,433	207,136	(***)	(***)	(***)	(***)	(***)	(***)	(***)	(***)
	Mountain:																
52	Mont.	(***)	.....	(***)	.....	496	434	108,469	106,324	(***)	(***)	(***)	(***)	(***)	(***)	(***)	(***)
53	Idaho	(***)	106	(***)	5,025	294	184	51,233	36,273	(***)	(***)	(***)	(***)	(***)	(***)	(***)	(***)
54	Wyo.	(***)	6	(***)	508	(***)	130	(***)	22,419	(***)	(***)	(***)	(***)	(***)	(***)	(***)	(***)
55	Colo.	(***)	.....	(***)	.....	(***)	222	(***)	50,920	(***)	(***)	(***)	(***)	(***)	(***)	(***)	(***)
56	N.Mex.	(***)	178	(***)	1,696	(***)	146	(***)	22,116	(***)	(***)	(***)	(***)	(***)	(***)	(***)	(***)
57	Ariz.	(***)	.....	(***)	.....	(***)	67	(***)	5,527	(***)	(***)	(***)	(***)	(***)	(***)	(***)	(***)
58	Utah	(***)	.....	(***)	.....	(***)	7	(***)	535	(***)	(***)	(***)	(***)	(***)	(***)	(***)	(***)
59	Nev.	(***)	4	(***)	24	(***)	4	(***)	200	(***)	(***)	(***)	(***)	(***)	(***)	(***)	(***)
	Pacific:																
60	Wash.	464	504	49,334	21,345	511	551	103,177	86,248	(***)	(***)	(***)	(***)	(***)	(***)	(***)	(***)
61	Oreg.	301	557	17,037	32,271	566	475	105,273	88,829	(***)	(***)	(***)	(***)	(***)	(***)	(***)	(***)
62	Calif.	(***)	33	(***)	789	98	137	16,217	44,804	(***)	(***)	(***)	(***)	(***)	(***)	(***)	(***)

*** Not available; separate inquiry not on questionnaire for all States. See text.
[1] Totals for States for which data are available.

Table 35.—MAPLE SIRUP AND MAPLE SUGAR—FARMS REPORTING, NUMBER OF TREES TAPPED, AND QUANTITY, 1849 TO 1939; BY STATES

State	Maple sirup and/or sugar								Maple sirup made			
	Farms reporting					Trees tapped (number)			Farms reporting			
	1939	1929	1919	1909	1899	1939	1919	1909	1939	1929	1909	1899
United States	29,768	35,341	80,317	87,537	62,718	9,954,860	17,457,144	18,899,533	29,584	34,823	79,381	62,718
Arkansas	.....	.....	16	20	.....	.....	469	1,001	.....	.....	14	.....
Connecticut	87	82	370	307	59	5,174	9,023	12,296	86	81	293	59
Illinois	86	169	446	557	248	9,092	38,341	48,098	86	168	548	248
Indiana	903	1,166	4,345	5,422	4,467	155,308	558,368	742,586	902	1,162	5,408	4,467
Iowa	141	82	352	398	83	12,713	19,838	23,965	141	80	390	83
Kansas	.....	.....	20	20	2	.....	817	3,223	.....	.....	20	2
Kentucky	.....	25	126	333	93	.....	4,247	17,476	.....	23	235	93
Maine	1,124	1,481	2,168	2,274	641	144,352	234,478	252,764	1,117	1,465	2,230	641
Maryland	133	155	203	218	209	44,337	74,549	79,658	132	154	202	209
Massachusetts	536	703	1,546	1,525	1,000	181,574	252,751	256,501	529	700	1,457	1,000
Michigan	2,269	2,362	6,570	6,542	3,168	473,248	858,881	986,737	2,264	2,349	6,369	3,168
Minnesota	217	239	752	698	147	26,991	52,111	67,225	213	237	694	147
Missouri	.....	243	667	537	296	.....	33,615	30,399	.....	241	500	296
New Hampshire	1,138	1,552	3,146	3,518	1,631	230,883	648,761	792,147	1,126	1,518	3,003	1,631
New Jersey	5	5	10	81	.....	36	300	1,275	5	5	75	.....
New York	9,042	10,485	24,784	25,525	20,567	3,146,970	4,826,924	4,948,784	8,980	10,382	23,896	20,567
North Carolina	.....	11	62	85	21	.....	2,054	3,101	.....	10	60	21
Ohio	2,563	3,135	8,663	12,103	12,067	814,045	2,269,199	3,170,828	2,561	3,129	12,061	12,067
Pennsylvania	2,821	3,928	7,866	10,383	6,154	564,011	1,020,181	1,298,005	2,806	3,882	10,035	6,154
Tennessee	.....	20	70	164	64	.....	2,101	4,107	.....	12	89	64
Vermont	5,059	6,610	10,340	10,066	9,811	3,699,357	5,955,513	5,585,632	5,012	6,372	5,262	9,811
Virginia	.....	245	356	447	213	.....	23,618	25,451	.....	238	387	213
West Virginia	594	666	1,601	1,990	1,507	30,538	73,518	97,274	576	643	1,850	1,507
Wisconsin	3,046	1,976	5,817	4,313	268	416,209	497,141	449,727	3,046	1,971	4,292	268
All other States	2	1	21	11	2	22	346	1,273	2	1	11	2

State	Maple sirup made—Continued									Maple sugar made			
	Gallons									Farms reporting			
	1939	1929	1919	1909	1899	1889	1879	1869	1859	1939	1929	1909	1899
United States	2,456,400	2,341,023	3,507,745	4,106,418	2,056,611	2,258,376	1,796,048	921,057	1,597,589	3,388	7,069	29,444	62,714
Arkansas	.....	.....	37	68	.....	.....	.....	75	124	.....	.....	15	.....
Connecticut	1,817	1,411	2,866	4,236	948	1,437	2,173	168	2,277	25	18	85	59
Illinois	4,164	4,633	12,114	18,492	9,357	13,978	40,077	10,378	20,048	14	33	89	248
Indiana	48,551	41,123	167,360	273,728	179,576	180,702	242,084	227,880	292,908	51	104	311	4,467
Iowa	3,946	1,276	4,915	8,596	2,662	14,413	17,766	9,315	11,405	11	13	73	83
Kansas	.....	.....	246	150	45	.....	.....	212	2	.....	.....	3	.....
Kentucky	.....	231	999	3,547	2,367	10,468	27,530	49,073	140,076	.....	7	176	93
Maine	22,370	36,234	42,144	43,971	16,024	71,818	82,006	28,470	32,679	53	107	117	641
Maryland	24,120	15,339	23,155	12,172	5,825	1,021	2,043	374	2,404	35	60	164	209
Massachusetts	52,624	39,677	57,950	53,091	27,174	33,632	13,017	2,326	15,307	75	177	442	1,000
Michigan	122,513	79,307	206,795	269,093	82,997	197,775	131,990	23,637	78,998	181	321	1,308	3,168
Minnesota	4,760	5,159	12,870	17,808	1,079	12,091	11,407	12,722	23,038	17	26	65	147
Missouri	.....	4,144	12,039	9,389	5,474	8,333	16,224	16,317	18,289	.....	46	170	296
New Hampshire	52,049	80,371	112,824	111,500	41,588	81,997	79,712	16,884	43,833	157	429	1,437	1,631
New Jersey	13	23	143	504	.....	134	334	5	8,088	2	1	32	.....
New York	800,410	612,580	1,080,505	993,242	413,159	457,658	266,390	46,048	131,843	1,421	2,475	11,278	20,567
North Carolina	.....	391	333	404	129	1,142	582	418	17,759	.....	2	68	21
Ohio	267,933	205,365	694,175	1,323,431	923,519	727,142	495,839	352,612	370,512	62	141	1,052	12,067
Pennsylvania	172,501	133,328	273,762	391,242	160,297	154,650	140,667	39,385	114,310	456	892	3,248	6,154
Tennessee	.....	51	275	373	171	1,186	3,688	4,843	74,372	.....	14	115	64
Vermont	754,083	999,390	631,924	409,953	160,918	218,252	128,091	12,023	16,253	564	1,741	7,636	9,811
Virginia	.....	14,956	8,137	6,046	1,677	3,468	7,518	11,400	99,605	.....	115	303	213
West Virginia	13,438	12,482	23,448	31,176	14,874	19,032	28,696	20,209	.....	153	233	905	1,507
Wisconsin	111,097	54,144	138,627	124,117	6,625	48,006	58,012	31,218	83,118	111	114	350	268
All other States	11	8	102	89	126	41	202	5,065	341	.....	.....	2	.....

State	Maple sugar made—Continued									
	Pounds									
	1939	1929	1919	1909	1899	1889	1879	1869	1859	1849
United States	355,566	1,341,491	9,691,854	14,024,206	11,928,770	32,952,927	36,576,061	28,443,645	40,120,205	34,253,436
Arkansas	.....	.....	385	807	.....	335	.....	1,185	3,077	9,330
Connecticut	1,544	1,540	5,173	10,207	4,930	8,617	44,092	14,266	44,259	50,796
Illinois	504	1,388	1,436	5,366	4,090	13,260	80,193	136,873	134,195	248,904
Indiana	1,697	11,205	14,487	33,419	51,900	67,329	235,117	1,332,332	1,541,761	2,921,192
Iowa	387	1,873	3,130	6,173	2,320	45,120	50,710	146,490	315,436	78,407
Kansas	.....	.....	20	4,016	.....	.....	.....	938	3,742	.....
Kentucky	.....	161	2,393	10,697	2,340	11,259	66,535	269,416	380,941	437,405
Maine	5,471	22,584	24,934	15,388	5,500	84,537	153,334	160,805	306,742	93,542
Maryland	12,237	18,370	150,957	351,908	264,160	156,284	176,076	70,464	63,281	47,740
Massachusetts	19,733	34,199	73,198	156,952	192,990	558,674	878,793	399,800	1,006,078	795,525
Michigan	11,106	34,048	77,178	293,301	302,715	1,641,402	3,423,149	1,781,855	4,051,822	2,439,794
Minnesota	569	3,543	3,146	11,399	29,580	34,917	76,972	210,467	370,669	2,950
Missouri	.....	1,711	5,047	11,638	12,055	20,182	58,964	116,980	142,028	178,910
New Hampshire	16,018	98,011	329,723	558,811	441,870	2,124,515	2,731,945	1,800,704	2,255,012	1,298,863
New Jersey	12	4	29	1,195	.....	210	2,496	419	3,455	2,197
New York	131,219	297,871	2,012,932	3,160,300	3,623,540	10,485,623	10,693,619	6,692,040	10,816,419	10,357,484
North Carolina	.....	55	1,560	3,305	1,180	7,713	4,103	21,257	30,845	27,932
Ohio	3,224	38,511	62,001	257,592	613,990	1,575,562	2,895,782	3,469,128	3,345,508	4,588,209
Pennsylvania	55,703	104,929	535,954	1,188,049	1,429,540	1,651,163	2,866,010	1,545,917	2,767,335	2,326,525
Tennessee	.....	330	1,872	4,326	1,160	9,167	31,296	134,968	115,620	158,557
Vermont	83,761	627,325	6,251,734	7,726,817	4,779,870	14,123,921	11,261,077	8,894,302	9,897,781	6,349,357
Virginia	.....	17,487	38,362	44,976	19,310	26,991	85,693	245,093	938,103	1,227,665
West Virginia	9,646	18,801	73,763	140,060	141,550	177,724	310,866	490,606	.....	.....
Wisconsin	2,735	7,545	22,430	27,199	4,180	128,410	448,837	507,192	1,584,451	610,976
All other States	.....	.....	10	305	.....	12	402	148	1,645	1,176

CHAPTER IX

VALUE OF FARM PRODUCTS

CONTENTS

	Page
Introduction	745
Sources of data	745
Presentation of statistics	745
Other published data	745
DEFINITIONS AND EXPLANATIONS	
Sales of farm products	745
Period represented by sales	746
Products traded	746
DEFINITIONS AND EXPLANATIONS—Continued	
Government payments and loans	746
Costs of production	746
Value of sales for farms with new operators	746
Value of farm products sold for institutional farms	746
Interfarm sales	746
Gross farm income	746
Comparability of data for 1950 and prior censuses	746
Reliability of data on the value of farm products sold	747

CHARTS

	Page
Value of all farm products sold for the United States: 1949, 1944, and 1939	747
Comparison of index numbers for total sales of farm products and prices received by farmers: 1949, 1944, and 1939	747

MAPS

	Page
Average value per farm of farm products sold: 1949	748
Vegetable farms, number, Census of 1950	749
Value of vegetables harvested for sale, dollars, 1949	749
Fruit-and-nut farms, number, Census of 1950	749
Value of fruits and nuts sold, dollars, 1949	749
Value of field crops, other than vegetables and fruits and nuts sold, dollars, 1949	749
Chickens sold, number, 1949	749
Poultry farms, number, Census of 1950	749
Value of poultry and poultry products sold, dollars, 1949	749
Dairy farms, number, Census of 1950	750
Value of dairy products sold, dollars, 1949	750
Value of all livestock and livestock products sold, dollars, 1949	750
Value of all crops sold, dollars, 1949	750
Value of all crops sold as a percent of all farm products sold, 1949	750
Average value of farm products sold per acre of all land in farms, Census of 1950	751
Average value of all crops harvested per acre of cropland harvested, 1949	751

TABLES FOR GEOGRAPHIC DIVISIONS, REGIONS, AND STATES

Table—	Page
1.—Farms reporting sales of farm products and value of sales, by major sources, by divisions and States: Censuses of 1950, 1945, and 1940	752
2.—Value of all crops sold, by major groups, by divisions and States: Censuses of 1950, 1945, and 1940	755
3.—Value of all livestock and livestock products sold, by major groups, by divisions and States: Censuses of 1950, 1945, and 1940	758
4.—Value of specified field crops and of specified livestock and livestock products sold, by divisions and States: 1949	761
5.—Number of farms, value of sales, by divisions and States: Censuses of 1950 and 1945	764

CHAPTER IX.—VALUE OF FARM PRODUCTS

Introduction.—This chapter presents data collected in the 1950 Census of Agriculture on the total value of farm products sold, classified by source of income. The total value of products sold provides an approximation of the gross agricultural income for the various geographic areas. The value of farm products sold, by source, indicates the relative importance of the various sources of gross farm income.

Sources of data.—Data on the value of farm products sold were obtained for each farm. In the 1950 Census, inquiries were made regarding the value of farm products sold for 46 separate farm products or groups of farm products. However, not all of these value-of-sales inquiries appeared on the questionnaire for individual States, the number ranging from 31 such inquiries in Nevada to 39 in Kentucky. In most cases, data on the quantity of each of the farm products sold were obtained along with the value of sales. A tabulation was also made of the number of farms reporting the value of sales of the separate farm products or groups of farm products.

Most of the data presented in this chapter represent a summation of the sales data contained in the reports for each farm. However, the array of all farms, made for the 1950 Census according to the dollar amount of sales in 1949, was based on reports for only a sample of farms. These data appear in table 5. The estimates based on a tabulation for only a sample of farms were adjusted to make the estimated total number of farms by value groups the same as the total number of farms, as enumerated. The number of farms reporting no sales of farm products, as shown in tables 1 and 5, represents the difference between the estimated total for farms reporting sales and the total number of farms, as enumerated. A description of the sampling plan used in 1950 and data regarding the reliability of estimates based on reports for only a sample of farms are given in the Introduction to this volume.

Presentation of statistics.—The statistics are presented as totals for the United States, for three major regions, for nine geographic divisions, and for each of the States. An outline map showing the major regions, geographic divisions, and States appears in the Introduction to this volume. Comparable data for earlier censuses are shown for the purpose of providing a measure of change from census to census.

Of the 46 value-of-sales inquiries on the 1950 questionnaires, 23 related to the sales of field crops (including 1 on receipts from sale of pasture and grazing privileges), 1 to vegetables, 1 to fruits and nuts, 3 to horticultural specialties, 3 to dairy products, 3 to poultry and poultry products, 8 to livestock and livestock products other than dairy and poultry (including 1 on honey, wax, and bees), and 4 related to value of forest products sold. Data for groups of products for which there were more than one inquiry have been combined in order to show totals for related groups. These in turn have been further combined to present totals for 3 major groups of farm products sold, viz, (*a*) value of all crops sold, (*b*) value of all livestock and livestock products sold, and (*c*) value of all forest products sold. Separate data for each of the 46 sales inquiries are not shown in this chapter.

The number of farms reporting sales is shown for all combinations, when available, but is not shown for the individual sales inquiries, except for vegetables and fruits and nuts. The data for quantities sold are not presented in this chapter.

Other published data.—Data for the individual sales inquiries, for which separate dollar sales are not presented in this chapter, and data for the number of farms reporting sales which do not appear herein are shown for livestock and livestock products in Chapter VI, "Livestock and livestock products," for field-crop items in Chapter VII, "Field crops and vegetables," and for horticultural specialties and forest products in Chapter VIII, "Fruits and nuts, horticultural specialties, forest products."

Data for the value of farm products sold, by source of income, for farms classified by size of farm, appear in Chapter X of this volume; by tenure of operator in Chapter XI; by economic class of farm in Chapter XII; and by type of farm in Chapter XIII.

Data for the value of farm products sold, by source, and the number of farms classified by total value of farm products sold appear by counties in the separate State reports of Volume I, parts 1 to 33. County figures also are given in Volume I for "commercial farms" and for "other farms" showing the number reporting sales and the total value of sales of farm products. The composition of such total sales is shown only in part, being restricted to farms reporting and value of sales for livestock sold alive, for dairy products sold, and for poultry and poultry products sold.

Statistics on the value of farm products sold classified by size of farm, by tenure of farm operator, by economic class of farm, and by type of farm are also given for State economic areas in Volume I. Data also are given, by economic areas, for farms reporting and value of whole milk and of cream sold, by size of herd. Other data are given, both for counties and for economic areas, showing quantities of crop and livestock items sold.

Data for farms classified as "large farms" are given in State Table 13 of Volume I showing the value of all farm products sold, as well as the value of farm products sold, by source. (See Introduction to this volume for a description of large farms.)

DEFINITIONS AND EXPLANATIONS

Definitions having general application such as those for "a farm," "farms reporting," etc., will be found in the Introduction to this volume. The Introduction also contains an explanation of the methods used in obtaining and compiling the data for the 1950 Census.

Sales of farm products.—Data for sales of farm products represent total sales for the entire farm, regardless of who shared in the receipts. The landlord's share of crops and livestock sold or to be sold and also the crops or livestock which the landlord took from the tenant farm to his own place were considered as sales from the tenant farm. Sales of crops grown on a contract basis, livestock fed on a contract basis, or poultry raised under contract with feed dealers or others were reported as sales from

the farm. Thus, the average value of sales per farm reporting, as shown in table 1, represents gross income for the farm and not necessarily for the farm operator. The difference is particularly pronounced for States with a high proportion of land rented on a share basis.

Period represented by sales.—Sales data cover one year's operation. Crop sales are for the crop year preceding the census and represent the crops already sold as well as those yet to be sold at the time of enumeration. Some crops, such as wheat, tobacco, and cotton produced in 1949, may not have been sold by the time of the census. Livestock sales are for the calendar year preceding the census regardless of when the livestock was raised or fattened. Most livestock products are sold at the time at which they are produced. However, some products, such as wool and mohair, may be kept until the following year. The sales include the value of such livestock products produced during the year preceding the census, even though they were not sold until the following year.

The enumerator was instructed to determine the value for the items still to be sold by using current local market prices. During the office processing of the questionnaires, if sales data had not been reported, and if it was obvious that there was sufficient production for sales to have occurred, such data were supplied. Liberal quantities for farm requirements were established before supplying any sales data.

Products traded.—Farm products are sometimes traded for other products, such as trading eggs for groceries or trading hay in return for baling. The values of such products traded were to be included in the value of farm products sold. However, the enumerator was instructed not to ask specifically for information regarding farm products traded

Government payments and loans.—Government payments for specific crops, such as sugar beets, sugarcane, and potatoes, were to be included as a part of the sales of such crops. Similarly, corn and other commodities under loan were to be considered as sold at the loan prices. The value of other government payments for soil conservation, lime and fertilizer furnished, and subsidy payments, such as those for sugar beets and sugarcane, were not included. However, farmers sometimes considered subsidy payments for sugarcane as part of the payment for the crop. Such payments that may have been included during enumeration could not usually be detected during the office processing as the variation in value per unit of measure from one farm to another was too great to make possible a precise determination of the inclusion of government payments.

Costs of production.—Instructions to enumerators, which could not always be applied to respondents who filled their own questionnaires, stated that costs of production were not to be deducted in determining value of sales, nor were costs of marketing, such as cost of containers, packaging, and hauling to local markets. However, the cost of long-distance hauling, such as shipping livestock by freight, or shipping crops to distant points by water, were to be deducted. Any costs which were a part of the normal operations of the farm were not to be deducted. Products used on the place, whether by the operator and his family or by hired workers on the place, were not to be considered as sales. Also, all products purchased for immediate resale were to be deducted in order to arrive at correct sale figures for the farm. Costs of livestock and poultry purchased were not to be deducted from the value of sales. However, sales of livestock made by dealers or livestock resold within 30 days by the farm operator, if confirmed by correspondence, were excluded in the office processing of the questionnaires.

Value of sales for farms with new operators.—Special rules were established for farms with operators beginning to operate the farm in late 1949 or in 1950, in order to obtain more complete enumeration of crop and livestock sales. For reporting crop sales, the enumerators were instructed to ask the operator to estimate the sales which were made from the farm in 1949. Thus, the sales of crops were to correspond with his estimates made for acreage and production. For livestock and livestock products, the new operator was to be asked to report sales which he made on the farm he operated in 1949. If a new operator did not farm in 1949, he was to be asked to estimate the sales made from the farm he was operating at the time of the census.

Value of farm products sold for institutional farms.—Farm products for the use of inmates on institutional farms such as county poor farms, State penal institutions, and other similar types, were considered as sold. Current local market prices were to be used in determining the value of such products. The only products not considered as sold from such farms were the products consumed by livestock and the products used in the households of the manager and other hired workers.

Interfarm sales.—The value of farm products sold includes the value of some farm products sold by one farm operator to another farm operator and later resold by the second operator during the year. Feed crops may be sold by one operator to another and the feed crops fed to livestock which are later sold. Inasmuch as the total value of farm products sold was obtained by adding the value of products sold by individual farms, and as some farm products are sold by one farm operator to another, the total value of farm products for a county or State may be overstated in terms of income to agriculture.

Gross farm income.—The value of farm products sold does not represent total gross farm income. The total value of farm products sold does not include the value of some farm products sold, such as the sale of baby chicks, etc., nor does it include income received by the farm operator or members of his family from nonfarm sources (off-farm work, interest, etc.); government benefit payments; or the value of farm products used by the farm operator, members of his family, or hired laborers.

Comparability of data for 1950 and prior censuses.—A much greater number of inquiries were made in the 1950 Census regarding the quantity and value of farm products sold than in prior censuses. This change in procedure probably resulted in more complete reporting of the value of farm products sold for 1950 than for prior censuses.

The sales of baby chicks were excluded from the value of poultry products sold in 1949. Receipts from the sale of baby chicks were included in the value of farm products sold in 1944 and 1939.

For 1950, the totals include the value of farm products sold for all farms. For 1945 and 1940, the totals do not include receipts from sales of farm products for farms unclassified as to type of farm. For the United States, there were 7,588 unclassified farms in 1945, and in 1940, there were 39,542 such farms. If the sales of farm products from these unclassified farms were added, it is estimated that the total for 1945 would probably be increased by not more than 1.0 percent.

For 1945 and 1940, unclassified farms include those for which information in regard to the production and value of products sold was incomplete or not reported.

A combined value of soybeans, cowpeas, peanuts, and dry beans and peas sold is shown in table 4. The inquiry on the various State questionnaires, for the value of sales, specified only those annual legumes for which separate inquiries were carried to obtain the acreage harvested and production. For several States, there was no specific inquiry for any of these annual legume crops, either to obtain the acreage and production or the

value of sales. However, for all States, space was provided on the questionnaire for reporting, as write-in items, those annual legume crops for which there was no separate inquiry. The value of sales for the annual legume crops for which there was no specific inquiry on the questionnaire has been added to that for the value-of-sales inquiry for the annual legumes for which there was a specific inquiry on the questionnaire.

Reliability of data on the value of farm products sold.—Enumerators were instructed to report the gross value of farm products sold without making deductions of any kind. Likewise, the value of farm products produced in 1949 for sale but not sold was to be included in the value of farm products sold. These instructions were not always followed and because of the variation from farm to farm in prices, methods of sale, etc., it was not always possible to make the required corrections during the office processing. In the case of fruits, vegetables, milk, etc., deductions are often made by buyers of the farm products for packaging, handling, hauling, marketing, etc., before making payment to the farmer. In such cases, the farm operator quite often considers the amount of payment he receives as the gross value of the farm products sold. Because cottonseed is usually given in return for ginning, farm operators often fail to include the value of cottonseed with the value of the cotton sold.

A detailed analysis of the difference between the value of farm products sold as shown by the Census and gross farm income as estimated by the Bureau of Agricultural Economics and other governmental agencies has not been made. Usually the estimates of gross farm income made by other governmental agencies have been based upon reports from a sample of farms. These estimates are based upon estimates of production and percentages of the crops sold and usually the production is greater than shown by the Census. In some cases, the estimates are based upon prices received by farmer cooperatives rather than by farmers. The values reported in the census by farm operators usually represent the amounts they receive from the cooperative, and not the amount received by the cooperative.

VALUE OF ALL FARM PRODUCTS SOLD FOR THE UNITED STATES: 1949, 1944, 1939

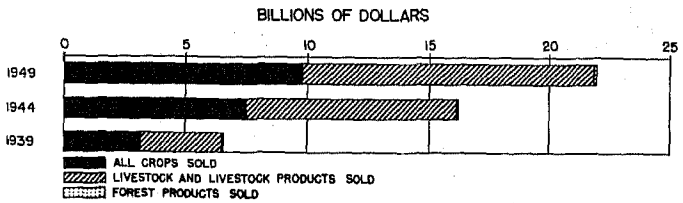

COMPARISON OF INDEX NUMBERS FOR TOTAL SALES OF FARM PRODUCTS AND PRICES RECEIVED BY FARMERS: 1949, 1944 AND 1939

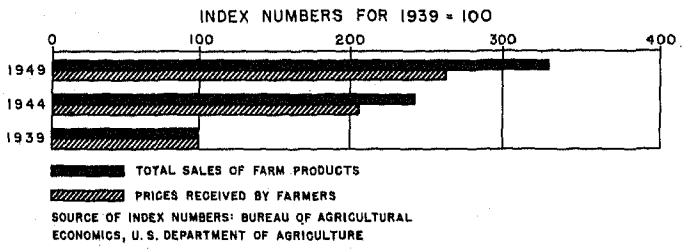

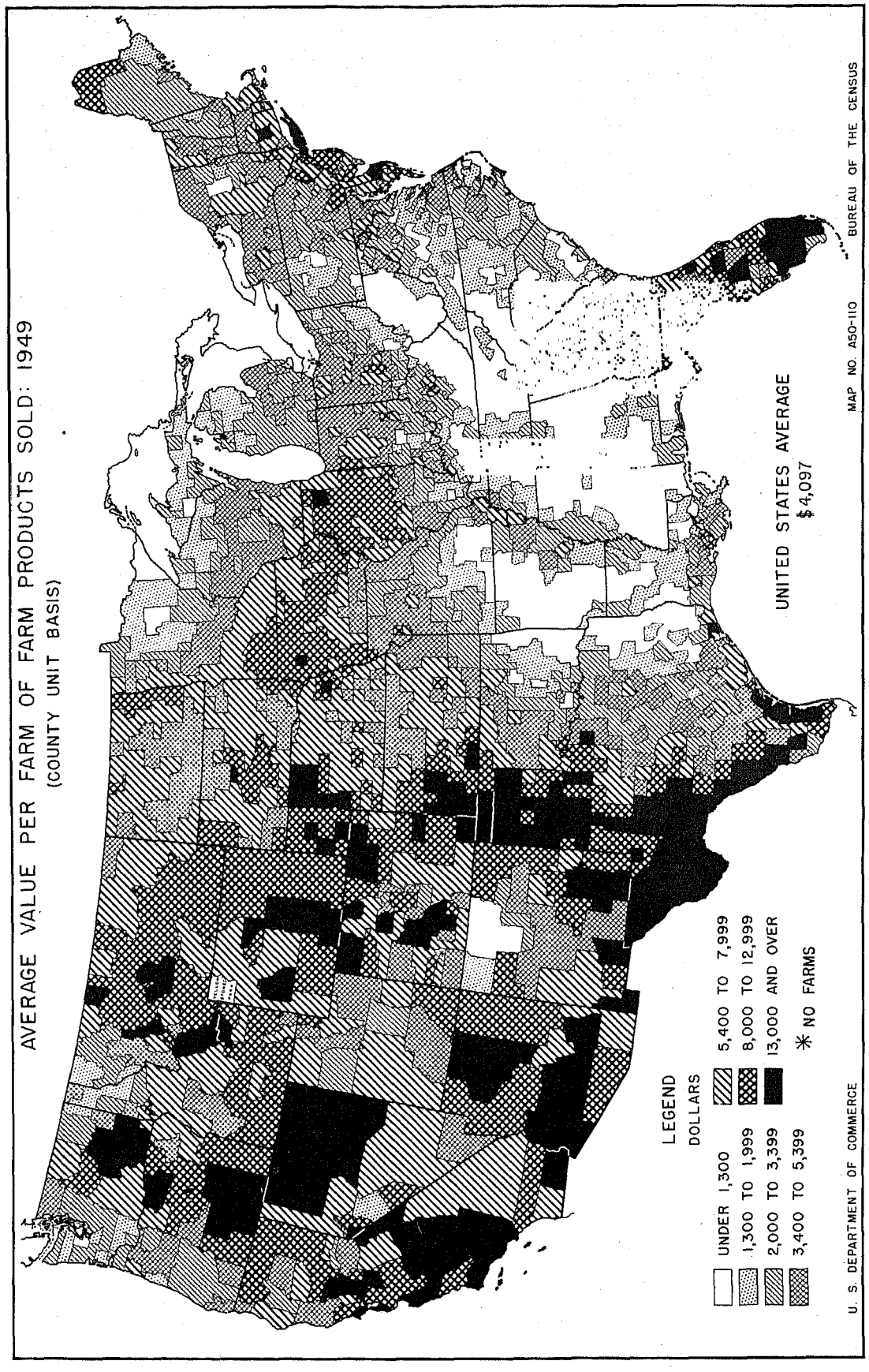
AVERAGE VALUE PER FARM OF FARM PRODUCTS SOLD: 1949
(COUNTY UNIT BASIS)
LEGEND
DOLLARS
UNDER 1,300
1,300 TO 1,999
2,000 TO 3,399
3,400 TO 5,399
5,400 TO 7,999
8,000 TO 12,999
13,000 AND OVER
✳ NO FARMS
UNITED STATES AVERAGE
$4,097
U. S. DEPARTMENT OF COMMERCE
MAP NO. A50-110
BUREAU OF THE CENSUS

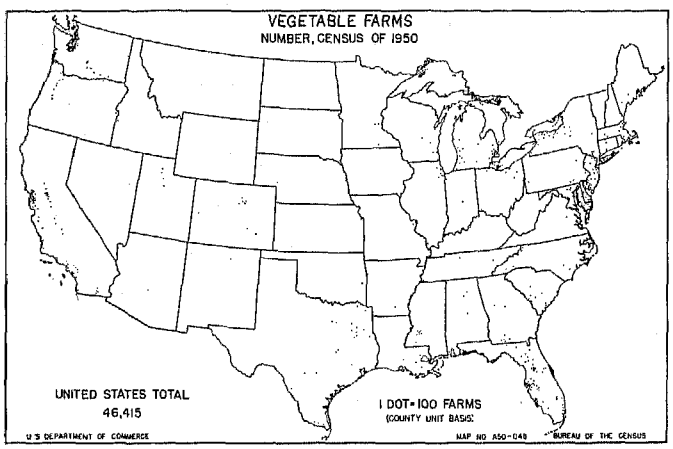
VEGETABLE FARMS
NUMBER, CENSUS OF 1950
UNITED STATES TOTAL
46,415
1 DOT=100 FARMS
(COUNTY UNIT BASIS)
U S DEPARTMENT OF COMMERCE
MAP NO A50-048
BUREAU OF THE CENSUS

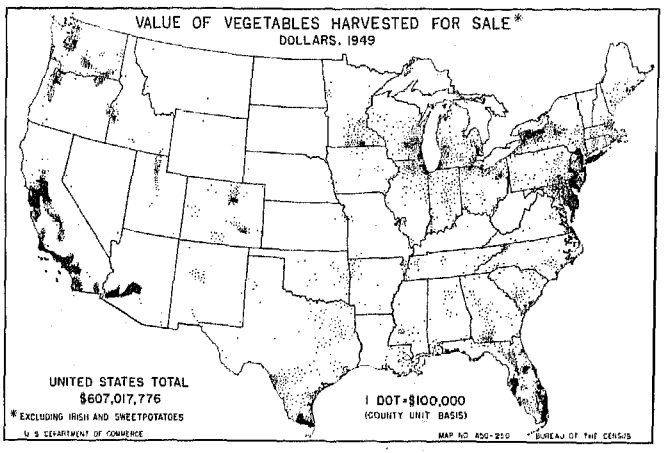
VALUE OF VEGETABLES HARVESTED FOR SALE*
DOLLARS, 1949
UNITED STATES TOTAL
$607,017,776
*EXCLUDING IRISH AND SWEETPOTATOES
1 DOT=$100,000
(COUNTY UNIT BASIS)
U S DEPARTMENT OF COMMERCE
MAP NO A50-250
BUREAU OF THE CENSUS

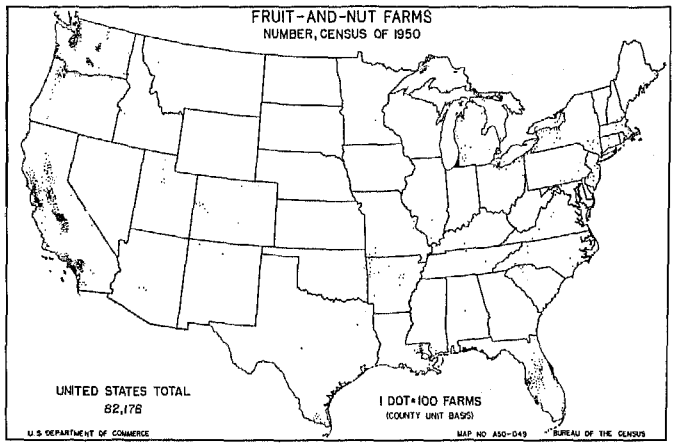
FRUIT-AND-NUT FARMS
NUMBER, CENSUS OF 1950
UNITED STATES TOTAL
82,178
1 DOT=100 FARMS
(COUNTY UNIT BASIS)
U S DEPARTMENT OF COMMERCE
MAP NO A50-049
BUREAU OF THE CENSUS

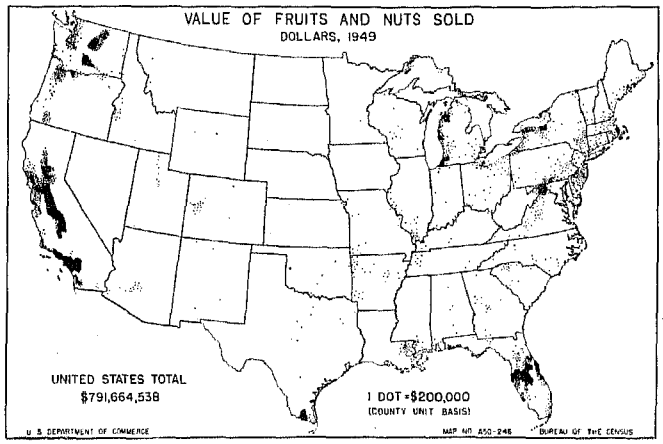
VALUE OF FRUITS AND NUTS SOLD
DOLLARS, 1949
UNITED STATES TOTAL
$791,664,538
1 DOT=$200,000
(COUNTY UNIT BASIS)
U S DEPARTMENT OF COMMERCE
MAP NO A50-246
BUREAU OF THE CENSUS

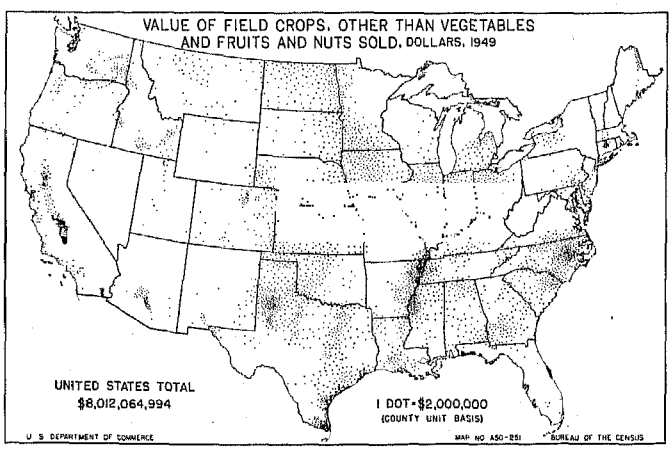
VALUE OF FIELD CROPS, OTHER THAN VEGETABLES
AND FRUITS AND NUTS SOLD, DOLLARS, 1949
UNITED STATES TOTAL
$8,012,064,994
1 DOT=$2,000,000
(COUNTY UNIT BASIS)
U S DEPARTMENT OF COMMERCE
MAP NO A50-251
BUREAU OF THE CENSUS

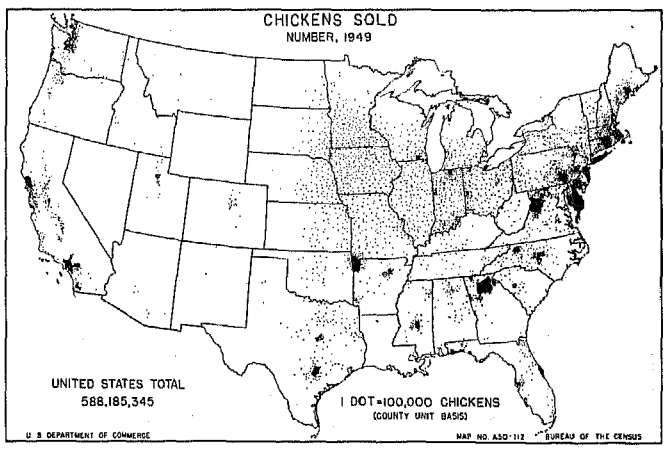
CHICKENS SOLD
NUMBER, 1949
UNITED STATES TOTAL
588,185,345
1 DOT=100,000 CHICKENS
(COUNTY UNIT BASIS)
U S DEPARTMENT OF COMMERCE
MAP NO A50-112
BUREAU OF THE CENSUS

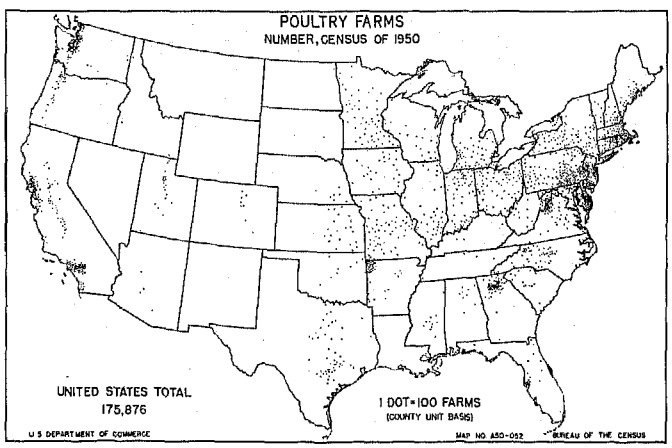
POULTRY FARMS
NUMBER, CENSUS OF 1950
UNITED STATES TOTAL
175,876
1 DOT=100 FARMS
(COUNTY UNIT BASIS)
U S DEPARTMENT OF COMMERCE
MAP NO A50-052
BUREAU OF THE CENSUS

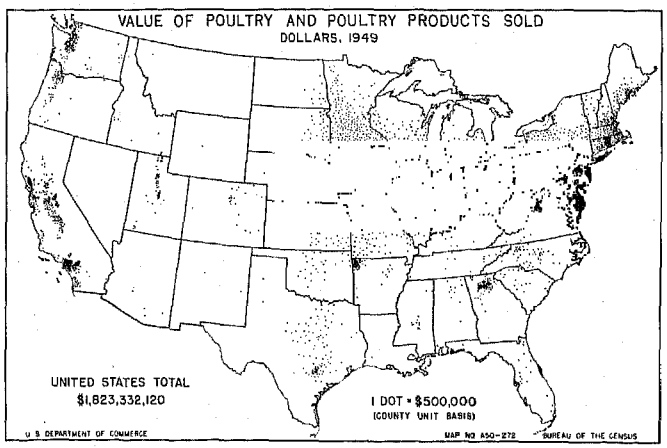
VALUE OF POULTRY AND POULTRY PRODUCTS SOLD
DOLLARS, 1949
UNITED STATES TOTAL
$1,823,332,120
1 DOT=$500,000
(COUNTY UNIT BASIS)
U S DEPARTMENT OF COMMERCE
MAP NO A50-272
BUREAU OF THE CENSUS

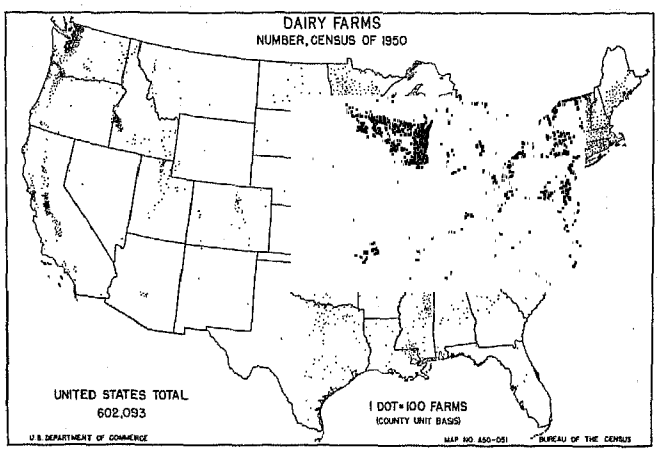
DAIRY FARMS
NUMBER, CENSUS OF 1950
UNITED STATES TOTAL
602,093
1 DOT=100 FARMS
(COUNTY UNIT BASIS)
U.S. DEPARTMENT OF COMMERCE
MAP NO. A50-051
BUREAU OF THE CENSUS

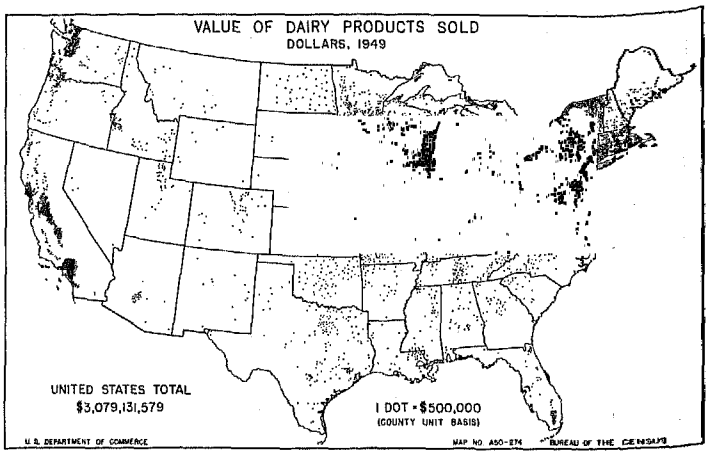
VALUE OF DAIRY PRODUCTS SOLD
DOLLARS, 1949
UNITED STATES TOTAL
$3,079,131,579
1 DOT=$500,000
(COUNTY UNIT BASIS)
U.S. DEPARTMENT OF COMMERCE
MAP NO. A50-274
BUREAU OF THE CENSUS

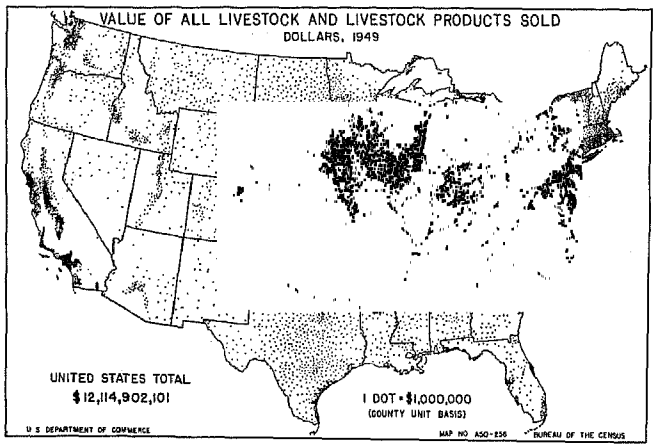
VALUE OF ALL LIVESTOCK AND LIVESTOCK PRODUCTS SOLD
DOLLARS, 1949
UNITED STATES TOTAL
$12,114,902,101
1 DOT=$1,000,000
(COUNTY UNIT BASIS)
U.S. DEPARTMENT OF COMMERCE
MAP NO. A50-256
BUREAU OF THE CENSUS

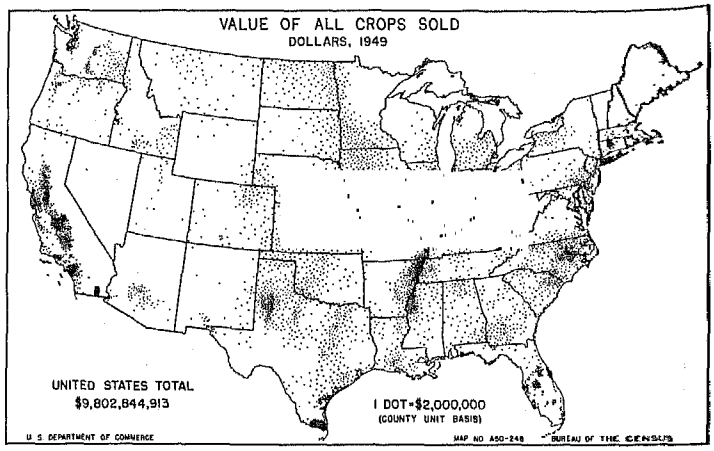
VALUE OF ALL CROPS SOLD
DOLLARS, 1949
UNITED STATES TOTAL
$9,802,844,913
1 DOT=$2,000,000
(COUNTY UNIT BASIS)
U.S. DEPARTMENT OF COMMERCE
MAP NO. A50-248
BUREAU OF THE CENSUS

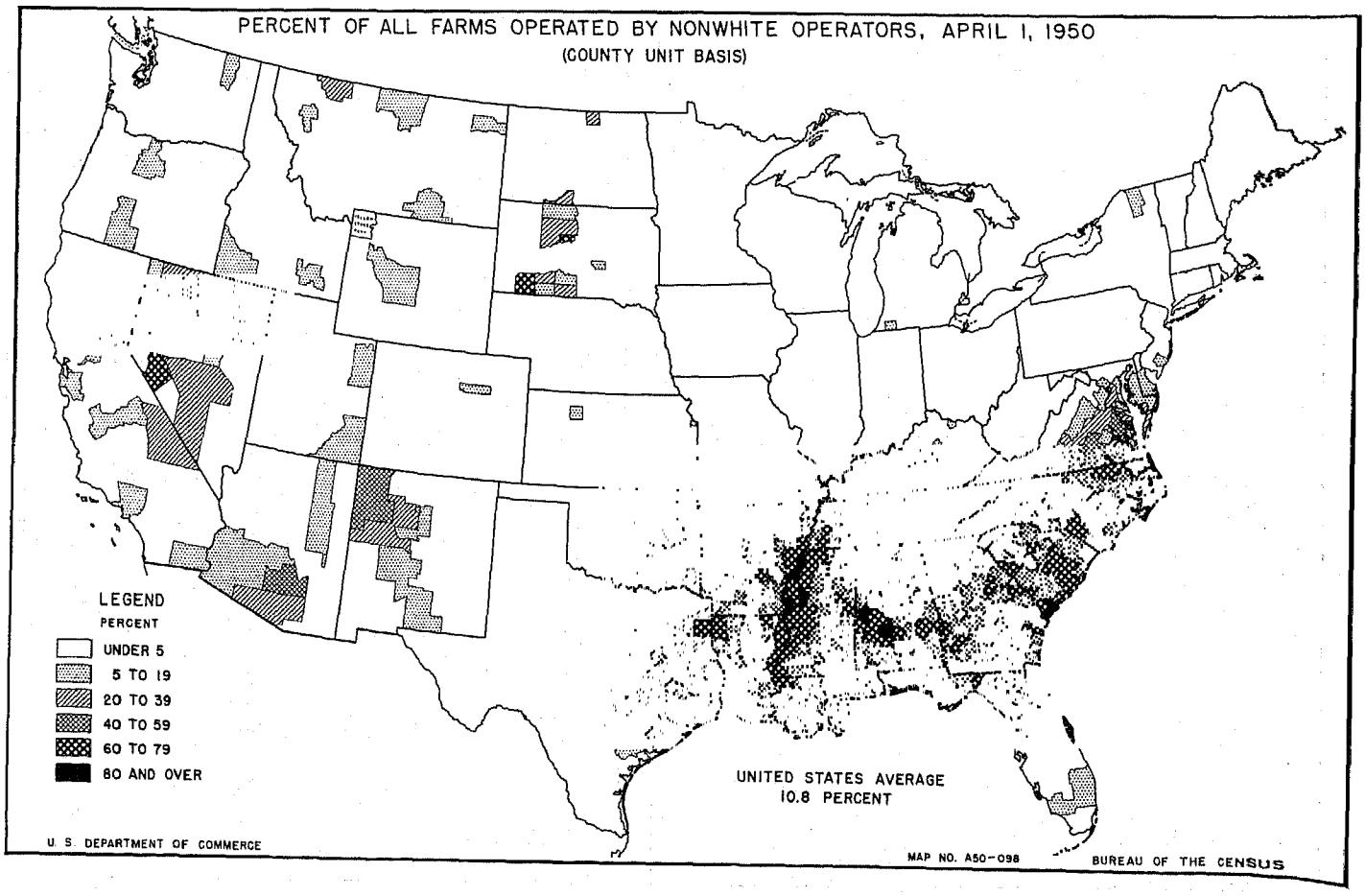
PERCENT OF ALL FARMS OPERATED BY NONWHITE OPERATORS, APRIL 1, 1950
(COUNTY UNIT BASIS)
LEGEND
PERCENT
UNDER 5
5 TO 19
20 TO 39
40 TO 59
60 TO 79
80 AND OVER
UNITED STATES AVERAGE
10.8 PERCENT
U.S. DEPARTMENT OF COMMERCE
MAP NO. A50-098
BUREAU OF THE CENSUS

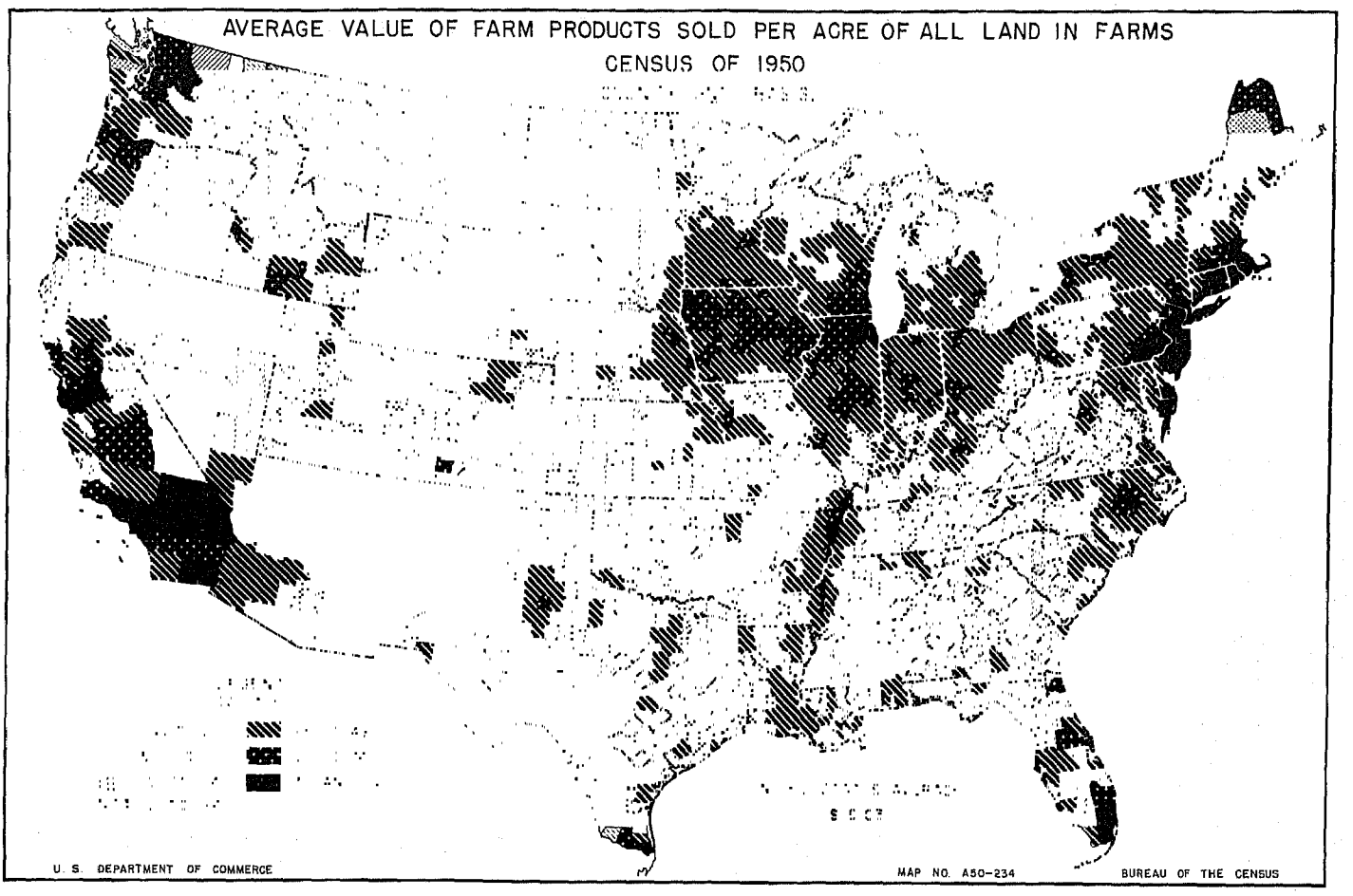
AVERAGE VALUE OF FARM PRODUCTS SOLD PER ACRE OF ALL LAND IN FARMS
CENSUS OF 1950
U. S. DEPARTMENT OF COMMERCE
MAP NO. A50-234
BUREAU OF THE CENSUS

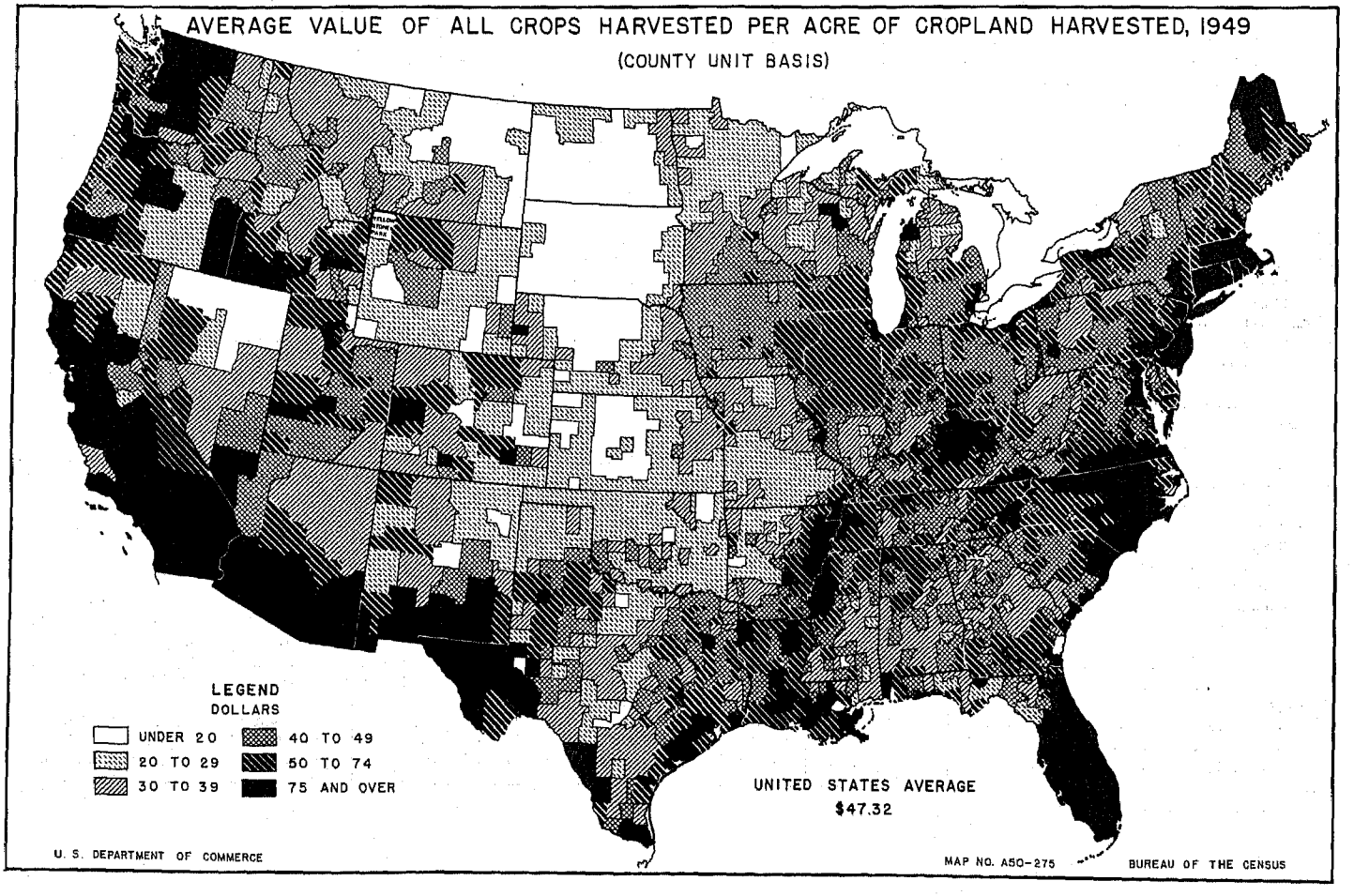
AVERAGE VALUE OF ALL CROPS HARVESTED PER ACRE OF CROPLAND HARVESTED, 1949
(COUNTY UNIT BASIS)
LEGEND
DOLLARS
UNDER 20
20 TO 29
30 TO 39
40 TO 49
50 TO 74
75 AND OVER
UNITED STATES AVERAGE
$47.32
U. S. DEPARTMENT OF COMMERCE
MAP NO. A50-275
BUREAU OF THE CENSUS

Table 1.—FARMS REPORTING SALES OF FARM PRODUCTS AND VALUE OF SALES, BY

	Region, division, and State	Farms reporting no sales of farm products[1] (number)			Sales of farm products[1]								
					Farms reporting						Value of all farm products sold		
					Number			Percent of all farms			Total (dollars)		
		1950[2]	1945	1940	1950[2]	1945	1940	1950	1945	1940	1949	1944	1939
1	United States	360,987	531,482	479,731	5,021,175	5,327,687	5,617,068	93.3	90.9	92.1	22,052,256,432	16,230,627,204	6,681,581,292
2	The North	95,178	186,385	184,763	2,172,888	2,297,193	2,395,196	95.8	92.5	92.8	11,656,999,951	8,536,849,155	3,645,930,746
3	The South	230,403	292,331	241,008	2,422,020	2,588,804	2,766,162	91.3	89.9	92.0	6,358,667,772	4,631,973,605	1,921,066,118
4	The West	35,406	52,766	53,960	426,267	441,690	455,710	92.3	89.3	89.4	4,036,588,709	3,061,804,444	1,114,584,428
	Geographic Divisions:												
5	New England	12,623	33,371	20,591	90,602	116,940	114,599	87.8	77.8	84.8	531,705,998	424,637,983	208,363,958
6	Middle Atlantic	22,952	46,467	36,521	273,750	301,010	311,579	92.3	86.6	89.5	1,390,646,785	1,065,063,024	514,891,101
7	East North Central	37,311	65,718	73,806	848,093	888,079	932,289	95.8	93.1	92.7	4,043,394,996	2,953,364,014	1,302,462,124
8	West North Central	22,292	40,829	53,845	960,443	991,164	1,036,729	97.7	96.0	95.1	5,691,252,172	4,093,784,134	1,620,213,563
9	South Atlantic	99,615	124,403	100,852	859,383	919,072	918,599	89.6	88.1	90.1	2,124,731,368	1,734,542,668	699,797,820
10	East South Central	70,761	94,864	77,706	842,241	864,965	945,643	92.2	90.1	92.4	1,371,301,223	1,082,221,688	427,981,170
11	West South Central	60,027	73,064	62,450	720,396	804,767	901,920	92.3	91.7	93.5	2,862,635,181	1,815,209,251	793,287,128
12	Mountain	10,460	17,974	22,624	184,398	194,553	210,873	94.6	91.5	90.3	1,631,339,369	1,068,106,458	448,709,674
13	Pacific	24,946	34,792	31,336	241,869	247,137	244,837	90.7	87.7	88.7	2,405,249,340	1,993,697,986	665,874,754
	New England:												
14	Maine	4,269	10,004	5,774	26,089	32,180	33,206	85.9	76.3	85.2	125,514,901	96,396,840	42,107,811
15	New Hampshire	2,036	5,223	2,627	11,355	13,563	13,927	84.8	72.2	84.1	46,499,909	39,154,354	19,359,815
16	Vermont	1,471	3,606	2,173	17,572	22,884	21,409	92.3	86.4	90.8	86,988,103	70,258,645	33,021,013
17	Massachusetts	2,435	7,054	5,384	19,785	29,953	26,513	89.0	80.9	83.1	135,349,945	114,838,916	62,581,983
18	Rhode Island	305	625	345	2,293	2,978	2,669	88.3	82.7	88.6	16,084,379	14,803,501	7,618,612
19	Connecticut	2,107	6,859	4,288	13,508	15,382	16,875	86.5	69.2	79.7	121,268,761	89,185,727	43,674,724
	Middle Atlantic:												
20	New York	8,475	18,248	13,671	116,502	131,242	139,567	93.2	87.8	91.1	630,400,517	503,793,663	242,417,196
21	New Jersey	1,351	2,203	2,797	23,487	24,023	23,038	94.6	91.6	89.2	214,319,270	165,639,672	74,449,535
22	Pennsylvania	13,126	26,016	20,053	133,761	145,745	148,974	91.1	84.9	88.1	545,926,998	395,629,689	198,024,370
	East North Central:												
23	Ohio	12,317	21,855	23,667	187,042	198,720	210,116	93.8	90.1	89.9	711,681,492	532,714,132	253,911,261
24	Indiana	7,348	13,139	13,067	159,279	162,831	171,482	95.6	92.5	92.9	731,893,640	492,204,211	217,012,526
25	Illinois	5,460	9,395	11,099	189,808	194,844	202,340	97.2	95.4	94.8	1,361,578,393	953,811,507	414,827,299
26	Michigan	8,564	16,054	17,481	147,025	159,214	170,108	94.5	90.8	90.7	473,611,992	366,270,712	177,755,021
27	Wisconsin	3,622	5,275	8,492	164,939	172,470	178,243	97.9	97.0	95.5	764,629,479	608,363,452	238,956,017
	West North Central:												
28	Minnesota	3,087	7,312	9,468	176,014	181,640	187,883	98.3	96.1	95.2	960,552,565	636,860,599	300,976,744
29	Iowa	2,318	6,696	7,162	200,841	202,238	206,156	98.9	96.8	96.6	1,635,350,322	1,152,402,548	512,431,489
30	Missouri	11,668	17,238	19,759	218,377	225,696	236,341	94.9	92.9	92.3	719,877,797	506,490,936	214,655,304
31	North Dakota	262	751	1,700	65,139	68,769	72,262	99.6	98.9	97.7	400,822,179	364,823,240	100,401,313
32	South Dakota	552	1,646	3,596	65,900	67,059	68,858	99.2	97.6	95.0	430,399,867	286,406,939	96,192,307
33	Nebraska	1,086	1,805	3,760	106,097	109,951	117,302	99.0	98.4	96.9	779,521,289	543,215,984	192,038,981
34	Kansas	3,319	5,381	8,400	128,075	135,811	147,927	97.5	96.2	94.6	764,728,153	603,583,888	203,517,425
	South Atlantic:												
35	Delaware	434	891	754	7,014	8,405	8,240	94.2	90.4	91.6	76,227,871	62,253,322	16,241,779
36	Maryland	3,004	4,684	5,136	33,103	36,591	36,974	91.7	88.7	87.8	172,157,401	137,095,409	55,076,468
37	District of Columbia	1	3	11	27	37	54	96.4	92.5	83.1	569,621	588,066	511,855
38	Virginia	17,415	24,981	22,956	133,582	148,070	151,929	88.5	85.6	86.9	309,644,442	248,104,323	108,374,161
39	West Virginia	15,987	24,003	24,073	65,447	73,597	75,209	80.4	75.4	75.8	82,145,772	63,352,528	30,420,797
40	North Carolina	25,089	25,328	23,260	263,419	262,084	255,016	91.3	91.2	91.6	556,627,536	488,829,142	199,092,062
41	South Carolina	12,690	13,438	6,153	126,674	134,307	131,405	90.9	90.9	95.5	213,561,714	191,665,897	87,370,250
42	Georgia	18,185	22,634	10,086	180,006	203,263	205,947	90.8	90.0	95.3	375,151,595	302,473,471	122,279,684
43	Florida	6,810	8,441	8,423	50,111	52,718	53,825	88.0	86.2	86.5	338,645,416	240,180,510	80,430,764
	East South Central:												
44	Kentucky	20,314	35,613	34,926	198,162	202,888	217,968	90.7	85.1	86.2	417,060,976	337,632,941	128,261,806
45	Tennessee	16,228	21,065	19,682	215,403	213,366	227,935	93.0	91.0	92.1	340,541,957	246,687,652	107,340,421
46	Alabama	18,384	23,106	11,307	193,128	200,263	220,439	91.3	89.7	95.1	274,037,437	213,413,292	76,952,670
47	Mississippi	15,835	15,080	11,791	235,548	248,448	279,301	93.7	94.3	95.9	339,660,853	284,487,801	115,426,273
	West South Central:												
48	Arkansas	13,175	15,495	12,928	169,254	183,274	203,746	92.8	92.2	94.0	392,850,799	268,718,603	118,284,687
49	Louisiana	14,801	12,050	8,038	109,380	117,245	141,969	88.1	90.7	94.6	245,730,002	177,562,262	90,093,721
50	Oklahoma	9,563	12,445	12,637	132,683	152,345	167,050	93.3	92.4	93.0	471,002,370	368,666,543	145,844,771
51	Texas	22,488	33,074	28,847	309,079	351,903	389,155	93.2	91.4	93.1	1,753,052,010	1,000,261,843	439,063,949
	Mountain:												
52	Montana	987	1,926	3,384	34,098	35,821	38,439	97.2	94.9	91.9	279,058,735	222,710,169	84,076,381
53	Idaho	1,530	2,203	2,990	38,754	39,295	40,673	96.2	94.7	93.2	281,025,323	214,737,216	83,890,896
54	Wyoming	454	709	1,301	12,160	12,367	13,717	96.4	94.6	91.3	121,835,629	82,900,842	45,939,704
55	Colorado	1,855	3,627	5,229	43,723	43,991	46,207	95.9	92.4	89.8	426,447,889	250,503,779	101,587,195
56	New Mexico	3,427	5,280	5,834	20,172	24,415	28,271	85.5	82.2	82.9	154,740,229	81,974,896	42,656,795
57	Arizona	916	2,116	1,850	9,496	11,026	16,618	91.2	83.9	90.0	203,936,809	95,383,395	39,430,477
58	Utah	1,125	1,762	1,566	23,051	24,560	23,845	95.3	93.3	93.8	130,287,725	96,575,634	39,877,227
59	Nevada	166	351	470	2,944	3,078	3,103	94.7	89.8	86.8	34,007,030	23,320,527	11,250,999
	Pacific:												
60	Washington	8,208	12,372	11,852	61,612	67,515	69,834	88.2	84.5	85.5	365,209,027	354,453,176	117,488,446
61	Oregon	5,967	8,933	7,616	53,860	54,192	54,213	90.0	85.8	87.7	298,079,076	239,350,398	98,549,850
62	California	10,771	13,487	11,868	126,397	125,430	120,790	92.1	90.3	91.1	1,741,961,237	1,399,894,412	451,836,458

See footnotes at end of table.

MAJOR SOURCES, BY DIVISIONS AND STATES: CENSUSES OF 1950, 1945, AND 1940

Sales of farm products[1]—Continued						Value of all crops sold[1] (dollars)			Value of all livestock and livestock products sold[1] (dollars)			
Value of all farm products sold—Continued												
Percent distribution			Average per farm reporting									
1949	1944	1939	1949	1944	1939	1949	1944	1939	1949	1944	1939	
100.0	100.0	100.0	4,392	3,046	1,190	9,802,844,913	7,507,597,166	3,094,947,321	12,114,902,101	8,644,670,850	3,547,482,358	1
52.9	52.6	54.6	5,365	3,716	1,522	3,637,037,132	2,655,071,644	1,293,815,425	7,983,940,000	5,848,527,314	2,334,080,561	2
28.8	28.5	28.8	2,625	1,789	694	4,004,142,612	3,030,490,385	1,229,718,844	2,270,643,304	1,561,156,941	673,133,502	3
18.3	18.9	16.7	9,470	6,932	2,446	2,161,665,169	1,822,035,137	571,413,052	1,860,318,797	1,234,986,595	540,268,295	4
2.4	2.6	3.1	5,869	3,631	1,818	170,398,415	149,340,334	66,095,181	351,288,862	264,039,159	135,150,017	5
6.3	6.6	7.7	5,080	3,538	1,653	367,950,699	322,123,738	166,933,466	1,015,020,055	736,702,049	344,148,125	6
18.3	18.2	19.5	4,768	3,326	1,397	1,325,157,395	869,878,621	474,194,121	2,705,527,318	2,073,090,283	823,650,069	7
25.8	25.2	24.2	5,926	4,130	1,563	1,773,530,623	1,313,728,951	586,592,657	3,912,103,765	2,774,695,823	1,031,132,350	8
9.6	10.7	10.5	2,472	1,887	762	1,320,110,712	1,198,611,785	493,030,432	754,115,816	513,991,055	196,906,378	9
6.2	6.7	6.4	1,628	1,251	453	816,265,816	721,292,770	277,969,277	530,304,802	348,758,454	144,971,935	10
13.0	11.2	11.9	3,974	2,256	880	1,867,766,084	1,110,585,830	458,719,135	986,222,686	698,407,432	331,255,189	11
7.4	6.6	6.7	8,847	5,490	2,128	721,618,605	479,302,568	181,594,201	906,849,219	587,301,712	266,240,413	12
10.9	12.3	10.0	9,944	8,067	2,720	1,440,046,564	1,342,732,569	389,818,851	953,469,578	647,684,883	274,027,882	13
0.6	0.6	0.6	4,811	2,996	1,268	65,592,350	56,956,685	21,966,767	55,384,241	34,839,782	18,031,223	14
0.2	0.3	0.3	4,095	2,887	1,390	6,135,358	5,345,447	2,643,576	39,163,146	32,388,288	15,148,055	15
0.4	0.4	0.5	4,950	3,070	1,542	4,632,349	5,682,341	2,866,707	78,950,335	60,878,623	27,895,845	16
0.6	0.7	0.9	6,841	3,834	2,360	43,922,735	40,946,258	21,615,166	90,803,846	72,901,001	40,165,880	17
0.1	0.1	0.1	7,015	4,971	2,854	4,849,854	4,126,939	1,838,530	11,211,352	10,593,145	5,673,967	18
0.5	0.5	0.7	8,978	5,798	2,588	45,265,769	36,282,664	15,164,435	75,775,942	52,438,320	28,235,047	19
2.9	3.1	3.6	5,411	3,839	1,737	160,270,545	147,128,815	72,885,420	466,248,146	352,818,476	167,052,240	20
1.0	1.0	1.1	9,125	6,895	3,232	72,869,585	69,388,969	30,731,916	141,239,772	96,114,369	43,631,220	21
2.5	2.4	3.0	4,081	2,715	1,329	134,810,569	105,605,954	63,316,130	407,532,137	287,769,204	133,464,665	22
3.2	3.3	3.8	3,805	2,681	1,208	239,837,738	162,870,165	89,484,736	469,333,000	368,318,740	163,487,817	23
3.3	3.0	3.2	4,595	3,023	1,266	231,484,286	124,547,650	75,246,673	498,809,994	366,491,359	141,140,719	24
6.2	5.9	6.2	7,173	4,895	2,050	588,488,181	394,124,212	208,658,076	772,184,894	559,030,853	205,897,178	25
2.1	2.3	2.7	3,221	2,300	1,045	184,669,069	130,151,936	69,602,436	285,911,779	233,458,866	107,179,458	26
3.5	3.7	3.6	4,636	3,527	1,341	80,678,121	58,184,658	31,202,200	679,287,651	545,790,465	205,944,897	27
4.4	3.9	4.5	5,457	3,506	1,602	277,000,558	118,442,997	105,750,808	681,394,415	515,567,234	194,279,003	28
7.4	7.1	7.7	8,143	5,698	2,486	320,308,808	225,385,873	166,474,076	1,314,601,371	926,706,199	345,709,468	29
3.3	3.1	3.2	3,296	2,244	908	199,299,731	123,872,343	71,955,398	518,005,484	380,823,768	141,843,490	30
1.8	2.2	1.5	6,153	5,305	1,389	265,856,694	252,588,911	61,223,697	134,934,311	112,149,540	39,102,057	31
2.0	1.8	1.4	6,531	4,271	1,397	122,782,703	100,918,628	32,907,176	307,516,852	185,434,515	63,220,214	32
3.5	3.3	2.9	7,347	4,941	1,637	260,554,869	193,483,051	61,383,402	518,907,594	349,674,422	130,512,498	33
3.5	3.7	3.0	5,971	4,444	1,376	327,727,260	299,037,148	86,898,100	436,743,738	304,340,145	116,465,620	34
0.3	0.4	0.2	10,868	7,407	1,971	12,091,418	9,012,002	4,972,855	63,983,302	53,153,098	11,216,389	35
0.8	0.8	0.8	5,201	3,747	1,490	54,413,352	51,362,428	24,659,128	116,685,765	85,076,927	30,086,697	36
(3)	(3)	(3)	21,097	15,894	9,479	429,311	300,975	253,709	139,810	287,091	258,080	37
1.4	1.5	1.6	2,318	1,676	713	133,575,360	124,777,553	53,401,637	169,518,829	118,151,467	52,589,167	38
0.4	0.4	0.5	1,255	861	404	12,717,433	13,180,657	6,354,766	67,173,286	48,285,889	23,296,364	39
2.5	3.0	3.0	2,113	1,865	781	455,712,714	418,464,602	171,028,891	91,040,465	65,903,458	25,763,530	40
1.0	1.2	1.3	1,686	1,427	665	168,273,332	164,806,777	76,101,806	40,258,136	24,977,477	10,480,975	41
1.7	1.9	1.8	2,084	1,488	594	233,383,509	223,420,524	95,188,642	119,928,857	72,613,885	24,249,246	42
1.5	1.5	1.2	6,758	4,556	1,494	249,514,283	193,286,267	61,068,998	85,387,366	45,541,763	18,965,930	43
1.9	2.1	1.9	2,105	1,664	588	207,462,772	198,027,253	67,084,043	206,399,056	138,122,929	60,280,339	44
1.5	1.5	1.6	1,581	1,156	471	178,463,226	130,558,770	57,284,587	157,608,437	113,379,814	48,613,035	45
1.2	1.3	1.2	1,419	1,066	349	179,324,804	156,981,873	56,472,442	84,745,963	52,352,266	19,054,687	46
1.5	1.8	1.7	1,442	1,145	413	251,015,014	235,724,874	97,128,205	81,551,346	44,903,445	17,023,874	47
1.8	1.7	1.8	2,321	1,466	581	293,742,760	201,783,675	91,781,672	95,627,408	64,176,597	25,208,201	48
1.1	1.1	1.3	2,247	1,514	635	184,885,201	146,143,335	75,702,310	58,881,963	30,408,791	13,880,747	49
2.1	2.3	2.2	3,550	2,420	873	254,679,973	199,581,210	77,054,137	215,921,196	168,644,005	68,545,476	50
7.9	6.2	6.6	5,672	2,842	1,128	1,134,458,150	563,077,610	214,181,016	615,792,119	435,178,039	223,620,765	51
1.3	1.4	1.3	8,184	6,217	2,187	114,787,546	110,236,213	39,344,964	163,628,558	112,187,070	44,541,586	52
1.3	1.3	1.3	7,252	5,465	2,063	153,836,501	120,147,871	43,064,843	126,321,394	94,106,491	40,551,165	53
0.6	0.5	0.7	10,019	6,703	3,349	28,798,917	17,010,113	8,766,167	92,905,089	65,838,930	37,135,625	54
1.9	1.5	1.5	9,753	5,694	2,199	178,631,509	108,030,831	40,596,089	247,525,971	142,230,087	60,876,826	55
0.7	0.5	0.6	7,671	3,358	1,509	69,367,825	34,475,328	15,053,873	85,189,070	47,353,850	27,435,686	56
0.9	0.6	0.6	21,476	8,651	2,373	134,403,282	58,222,306	19,176,837	68,821,829	36,933,702	20,175,299	57
0.6	0.6	0.6	5,652	3,932	1,672	37,343,827	28,087,040	13,985,422	92,901,464	68,427,866	25,885,175	58
0.2	0.1	0.2	11,551	7,577	3,626	4,449,198	3,092,866	1,606,006	29,555,844	20,223,716	9,639,051	59
1.7	2.2	1.8	5,928	5,250	1,682	224,162,259	234,206,700	66,677,093	137,466,381	119,287,201	50,238,726	60
1.4	1.5	1.5	5,534	4,417	1,781	151,739,880	129,744,562	42,103,696	139,970,954	107,971,947	53,519,809	61
7.9	8.6	6.8	13,782	11,161	3,741	1,064,144,425	978,781,307	281,038,062	676,032,243	420,425,735	170,269,347	62

237460 O - 53 - 51

Table 1.—FARMS REPORTING SALES OF FARM PRODUCTS AND VALUE OF SALES, BY MAJOR SOURCES, BY DIVISIONS AND STATES: CENSUSES OF 1950, 1945, AND 1940—Continued

	Region, division, and State	Value of all forest products sold[1] (dollars)			Percent of value of all farm products sold represented by sales of—						Percent distribution of the value of—					
					Crops			Livestock and livestock products			All crops sold		All livestock and livestock products sold		All forest products sold	
		1949	1944	1939	1949	1944	1939	1949	1944	1939	1949	1944	1949	1944	1949	1944
1	**United States**	134,509,418	78,359,188	39,151,613	44.5	46.3	46.3	54.9	53.3	53.1	100.0	100.0	100.0	100.0	100.0	100.0
2	The North	36,022,819	33,250,197	18,034,760	31.2	31.1	35.5	68.5	68.5	64.0	37.1	35.4	65.9	67.7	26.8	42.4
3	The South	83,881,856	40,326,279	18,213,772	63.0	65.4	64.0	35.7	33.7	35.0	40.8	40.4	18.7	18.1	62.4	51.5
4	The West	14,604,743	4,782,712	2,903,081	53.6	59.5	51.3	46.1	40.3	48.5	22.1	24.3	15.4	14.3	10.9	6.1
	Geographic Divisions:															
5	New England	10,018,721	11,258,490	7,118,760	32.0	35.2	31.7	66.1	62.2	64.9	1.7	2.0	2.9	3.1	7.4	14.4
6	Middle Atlantic	7,676,031	6,237,237	3,809,510	26.5	30.2	32.4	73.0	69.2	66.8	3.8	4.3	8.4	8.5	5.7	8.0
7	East North Central	12,710,283	10,395,110	4,617,934	32.8	29.5	36.4	66.9	70.2	63.2	13.5	11.6	22.3	24.0	9.4	13.3
8	West North Central	5,617,784	5,359,360	2,488,556	31.2	32.1	36.2	68.7	67.8	63.6	18.1	17.5	32.3	32.1	4.2	6.8
9	South Atlantic	50,504,840	21,939,828	9,861,010	62.1	69.1	70.5	35.5	29.6	28.1	13.5	16.0	6.2	5.9	37.5	28.0
10	East South Central	24,730,605	12,170,462	5,039,958	59.5	66.6	64.9	38.7	32.2	33.9	8.3	9.6	4.4	4.0	18.4	15.5
11	West South Central	8,646,411	6,215,989	3,312,804	65.2	61.2	57.8	34.5	38.5	41.8	19.1	14.8	8.1	8.1	6.4	7.9
12	Mountain	2,871,545	1,502,178	875,060	44.2	44.9	40.5	55.6	55.0	59.3	7.4	6.4	7.5	6.8	2.1	1.9
13	Pacific	11,733,198	3,280,534	2,028,021	59.9	67.3	58.5	39.6	32.5	41.2	14.7	17.9	7.9	7.5	8.7	4.2
	New England:															
14	Maine	4,538,310	4,600,373	2,109,821	52.3	59.1	52.2	44.1	36.1	42.8	0.7	0.8	0.5	0.4	3.4	5.9
15	New Hampshire	1,201,405	1,420,619	1,568,184	13.2	13.7	13.7	84.2	82.7	78.2	0.1	0.1	0.3	0.4	0.9	1.8
16	Vermont	3,405,419	3,697,681	2,258,461	5.3	8.1	8.7	90.8	86.6	84.5	(3)	0.1	0.7	0.7	2.5	4.7
17	Massachusetts	623,364	991,657	800,937	32.5	35.7	34.5	67.1	63.5	64.2	0.4	0.5	0.7	0.8	0.5	1.3
18	Rhode Island	23,173	83,417	106,115	30.2	27.9	24.1	69.7	71.6	74.5	(3)	0.1	0.1	0.1	(3)	0.1
19	Connecticut	227,050	464,743	275,242	37.3	40.7	34.7	62.5	58.8	64.6	0.5	0.5	0.6	0.6	0.2	0.6
	Middle Atlantic:															
20	New York	3,881,826	3,846,372	2,479,536	25.4	29.2	30.1	74.0	70.0	68.9	1.6	2.0	3.8	4.1	2.9	4.9
21	New Jersey	209,913	136,334	86,399	34.0	41.9	41.3	65.9	58.0	58.6	0.7	0.9	1.2	1.1	0.2	0.2
22	Pennsylvania	3,584,292	2,254,531	1,243,575	24.7	26.7	32.0	74.6	72.7	67.4	1.4	1.4	3.4	3.3	2.7	2.9
	East North Central:															
23	Ohio	2,510,754	1,525,227	938,708	33.7	30.6	35.2	65.9	69.1	64.4	2.4	2.2	3.9	4.3	1.9	1.9
24	Indiana	1,599,360	1,165,202	625,134	31.6	25.3	34.7	68.2	74.5	65.0	2.4	1.7	4.1	4.2	1.2	1.5
25	Illinois	905,318	656,442	272,045	43.2	41.3	50.3	56.7	58.6	49.6	6.0	5.2	6.4	6.5	0.7	0.8
26	Michigan	3,031,144	2,659,910	973,127	39.0	35.5	39.2	60.4	63.7	60.3	1.9	1.7	2.4	2.7	2.3	3.4
27	Wisconsin	4,663,707	4,388,329	1,808,920	10.6	9.6	13.1	88.8	89.7	86.2	0.8	0.8	5.6	6.3	3.5	5.6
	West North Central:															
28	Minnesota	2,157,592	2,850,368	946,933	28.8	18.6	35.1	70.9	81.0	64.5	2.8	1.6	5.6	6.0	1.6	3.6
29	Iowa	440,143	310,476	247,945	19.6	19.6	32.5	80.4	80.4	67.5	3.3	3.0	10.9	10.7	0.3	0.4
30	Missouri	2,572,582	1,794,825	856,416	27.7	24.5	33.5	72.0	75.2	66.1	2.0	1.6	4.3	4.4	1.9	2.3
31	North Dakota	31,174	84,789	75,559	66.3	69.2	61.0	33.7	30.7	38.9	2.7	3.4	1.1	1.3	(3)	0.1
32	South Dakota	100,312	53,796	64,917	28.5	35.2	34.2	71.4	64.7	65.7	1.3	1.3	2.5	2.1	0.1	0.1
33	Nebraska	58,826	58,511	143,081	33.4	35.6	32.0	66.6	64.4	68.0	2.7	2.6	4.3	4.0	(3)	0.1
34	Kansas	257,155	206,595	153,705	42.9	49.5	42.7	57.1	50.4	57.2	3.3	4.0	3.6	3.5	0.2	0.3
	South Atlantic:															
35	Delaware	153,151	88,222	52,535	15.9	14.5	30.6	83.9	85.4	69.1	0.1	0.1	0.5	0.6	0.1	0.1
36	Maryland	1,058,284	656,054	330,643	31.6	37.5	44.8	67.8	62.1	54.6	0.6	0.7	1.0	1.0	0.8	0.8
37	District of Columbia	500	.....	66	75.4	51.2	49.6	24.5	48.8	50.4	(3)	(3)	(3)	(3)	(3)	(3)
38	Virginia	6,550,253	5,175,303	2,383,357	43.1	50.3	49.3	54.7	47.6	48.5	1.4	1.7	1.4	1.4	4.9	6.6
39	West Virginia	2,255,053	1,885,982	769,667	15.5	20.8	20.9	81.8	76.2	76.6	0.1	0.2	0.6	0.6	1.7	2.4
40	North Carolina	9,874,357	4,461,082	2,299,641	81.9	85.6	85.9	16.4	13.5	12.9	4.6	5.6	0.8	0.8	7.3	5.7
41	South Carolina	5,030,246	1,881,643	787,469	78.8	86.0	87.1	18.9	13.0	12.0	1.7	2.2	0.3	0.3	3.7	2.4
42	Georgia	21,839,229	6,439,062	2,841,796	62.2	73.9	77.8	32.0	24.0	19.8	2.4	3.0	1.0	0.8	16.2	8.2
43	Florida	3,743,767	1,352,480	395,836	73.7	80.5	75.9	25.2	19.0	23.6	2.5	2.6	0.7	0.5	2.8	1.7
	East South Central:															
44	Kentucky	3,199,148	1,482,759	897,424	49.7	58.7	52.3	49.5	40.9	47.0	2.1	2.6	1.7	1.6	2.4	1.9
45	Tennessee	4,470,294	2,749,068	1,442,799	52.4	52.9	53.4	46.3	46.0	45.3	1.8	1.7	1.3	1.3	3.3	3.5
46	Alabama	9,966,670	4,079,153	1,425,541	65.4	73.6	73.4	30.9	24.5	24.8	1.8	2.1	0.7	0.6	7.4	5.2
47	Mississippi	7,094,493	3,859,482	1,274,194	73.9	82.9	84.1	24.0	15.8	14.7	2.6	3.1	0.7	0.5	5.3	4.9
	West South Central:															
48	Arkansas	3,480,631	2,758,331	1,294,814	74.8	75.1	77.6	24.3	23.9	21.3	3.0	2.7	0.8	0.7	2.6	3.5
49	Louisiana	1,962,838	1,010,136	510,664	75.2	82.3	84.0	24.0	17.1	15.4	1.9	1.9	0.5	0.4	1.5	1.3
50	Oklahoma	401,201	441,328	245,158	54.1	54.1	52.8	45.8	45.7	47.0	2.6	2.7	1.8	2.0	0.3	0.6
51	Texas	2,801,741	2,006,194	1,262,168	64.7	56.3	48.8	35.1	43.5	50.9	11.6	7.5	5.1	5.0	2.1	2.6
	Mountain:															
52	Montana	642,631	286,886	189,831	41.1	49.5	46.8	58.6	50.4	53.0	1.2	1.5	1.4	1.3	0.5	0.4
53	Idaho	867,428	482,854	274,888	54.7	56.0	51.3	45.0	43.8	48.3	1.6	1.6	1.0	1.1	0.6	0.6
54	Wyoming	131,623	51,799	37,912	23.6	20.5	19.1	76.3	79.4	80.8	0.3	0.2	0.8	0.8	0.1	0.1
55	Colorado	290,409	242,861	114,280	41.9	43.1	40.0	58.0	56.8	59.9	1.8	1.4	2.0	1.6	0.2	0.3
56	New Mexico	183,334	145,718	167,236	44.8	42.1	35.3	55.1	57.8	64.3	0.7	0.5	0.7	0.5	0.1	0.2
57	Arizona	711,698	227,387	78,341	65.9	61.0	48.6	33.7	38.7	51.2	1.4	0.8	0.6	0.4	0.5	0.3
58	Utah	42,434	60,728	6,630	28.7	29.1	35.1	71.3	70.9	64.9	0.4	0.4	0.8	0.8	(3)	0.1
59	Nevada	1,988	3,945	5,942	13.1	13.3	14.3	86.9	86.7	85.7	(3)	(3)	0.2	0.2	(3)	(3)
	Pacific:															
60	Washington	3,580,387	959,275	572,627	61.4	66.1	56.8	37.6	33.7	42.8	2.3	3.1	1.1	1.4	2.7	1.2
61	Oregon	6,368,242	1,633,889	926,345	50.9	54.2	42.7	47.0	45.1	54.3	1.5	1.7	1.2	1.2	4.7	2.1
62	California	1,784,569	687,370	529,049	61.1	69.9	62.2	38.8	30.0	37.7	10.9	13.0	5.6	4.9	1.3	0.9

[1] Sales figures do not include data for 7,588 farms in Census of 1945 and 39,542 farms in Census of 1940, which were unclassified as to type of farm and value of sales. Most of these farms had no sales. Their number has been included with farms reporting no sales. See text. [2] For 1950, the number of farms reporting sales and the number of farms reporting no sales were based on reports for only a sample of farms. These have been adjusted to equal the total number of farms as obtained in the complete enumeration. The value of sales are totals from the complete enumeration. See text. [3] 0.05 percent or less.

Table 2.—VALUE OF ALL CROPS SOLD, BY MAJOR GROUPS, BY DIVISIONS AND STATES: CENSUSES OF 1950, 1945, AND 1940

	Region, division, and State	Value of field crops, other than vegetables and fruits and nuts, sold[1] (dollars)			Value of vegetables sold[1 2]								
					Farms reporting						Dollars		
					Number			Percent of all farms					
		1949	1944	1939	1950	1945	1940	1950	1945	1940	1949	1944	1939
1	**United States**	8,012,064,994	5,621,102,779	2,470,727,331	346,528	579,579	458,011	6.4	9.9	7.5	607,017,776	576,592,662	199,526,002
2	The North	3,083,924,029	2,157,388,330	1,060,027,918	139,122	232,714	185,023	6.1	9.4	7.2	181,125,977	207,011,886	79,626,578
3	The South	3,560,018,754	2,594,319,343	1,075,257,166	178,506	302,618	234,744	6.7	10.5	7.8	160,345,174	161,324,016	63,423,850
4	The West	1,368,122,211	869,395,106	335,442,247	28,900	44,247	38,244	6.3	8.9	7.5	265,546,625	208,256,760	56,475,574
	Geographic Divisions:												
5	New England	111,173,100	92,771,281	36,415,170	10,517	19,613	15,619	10.2	13.0	11.6	12,315,787	20,565,819	7,226,113
6	Middle Atlantic	149,594,336	117,641,361	74,391,081	36,859	66,058	53,384	12.4	19.0	15.3	79,274,513	89,424,567	35,514,991
7	East North Central	1,106,749,376	673,333,812	386,247,356	73,000	112,763	88,349	8.2	11.8	8.8	71,479,229	80,147,037	29,750,715
8	West North Central	1,716,407,217	1,273,641,876	562,974,311	18,746	34,280	27,671	1.9	3.3	2.5	18,056,448	16,874,463	7,134,759
9	South Atlantic	1,005,333,829	899,165,306	390,338,274	93,405	150,303	117,248	9.7	14.4	11.5	108,329,103	97,964,202	43,178,930
10	East South Central	779,656,829	687,481,945	262,409,728	34,530	63,824	44,933	3.8	6.6	4.4	10,727,140	15,767,385	5,625,546
11	West South Central	1,775,028,096	1,007,672,092	422,509,164	50,571	88,491	72,563	6.5	10.1	7.5	41,288,931	47,592,429	14,619,374
12	Mountain	640,828,854	397,913,713	161,464,314	11,870	20,963	17,738	6.1	9.9	7.6	53,080,322	42,537,338	10,073,155
13	Pacific	727,293,357	471,481,393	173,977,933	17,030	23,284	20,506	6.4	8.3	7.4	212,466,303	165,719,422	46,402,419
	New England:												
14	Maine	57,977,525	50,394,223	18,877,705	4,254	6,161	5,008	14.0	14.6	12.8	2,838,647	3,261,989	1,122,703
15	New Hampshire	1,925,935	1,628,469	1,107,557	937	1,674	1,396	7.0	8.9	8.4	768,747	811,172	365,890
16	Vermont	2,365,793	3,551,006	1,739,427	755	1,202	992	4.0	4.5	4.2	264,420	353,982	175,956
17	Massachusetts	15,801,626	10,296,362	5,101,905	2,899	7,586	5,399	13.0	20.5	16.9	5,487,530	12,066,751	3,950,913
18	Rhode Island	1,502,260	1,666,609	698,853	305	696	522	11.7	19.3	17.3	538,823	840,820	298,797
19	Connecticut	31,599,961	25,234,612	8,889,723	1,367	2,294	2,302	8.8	10.3	10.9	2,417,620	3,231,105	1,311,854
	Middle Atlantic:												
20	New York	61,599,288	49,754,923	29,050,479	15,919	27,176	25,525	12.7	18.2	16.7	37,154,197	40,889,095	17,153,313
21	New Jersey	17,163,687	18,620,929	8,435,859	6,355	10,096	9,092	25.6	38.5	35.2	26,324,569	29,679,631	11,047,276
22	Pennsylvania	70,831,361	49,265,509	36,904,743	14,585	28,786	18,767	9.9	16.8	11.1	15,795,747	18,855,841	7,314,402
	East North Central:												
23	Ohio	188,114,088	120,626,738	65,227,342	10,392	17,703	17,703	5.2	8.0	7.6	12,798,025	15,012,803	7,078,259
24	Indiana	206,961,189	100,592,054	63,407,365	8,602	18,355	17,818	5.2	10.4	9.7	7,941,354	13,638,327	5,606,596
25	Illinois	542,761,337	354,141,350	190,390,548	6,520	11,415	9,415	3.3	5.6	4.4	14,170,396	13,879,861	4,820,013
26	Michigan	120,578,276	69,003,771	45,801,424	19,299	26,226	21,643	12.4	15.0	11.5	17,496,918	19,187,448	7,778,321
27	Wisconsin	48,334,486	28,969,899	21,420,677	28,187	39,064	21,770	16.7	22.0	11.7	19,072,536	18,428,598	4,467,526
	West North Central:												
28	Minnesota	257,176,803	106,976,414	99,245,781	8,475	11,822	7,672	4.7	6.3	3.9	10,660,669	6,824,179	2,867,021
29	Iowa	308,391,064	216,457,507	161,001,006	3,062	6,371	4,515	1.5	3.0	2.1	2,594,824	3,306,463	1,277,833
30	Missouri	183,839,729	111,683,545	65,676,186	4,285	9,001	8,427	1.9	3.7	3.3	2,989,243	4,133,444	1,646,358
31	North Dakota	265,297,931	252,107,257	60,965,663	164	392	522	0.3	0.6	0.7	55,995	118,310	89,414
32	South Dakota	121,936,667	100,252,813	32,298,189	322	813	776	0.5	1.2	1.1	151,827	227,043	185,847
33	Nebraska	257,653,437	191,342,795	59,730,313	863	1,993	2,369	0.8	1.8	2.0	507,856	748,813	409,463
34	Kansas	322,111,586	294,821,545	84,057,173	1,575	3,888	3,390	1.2	2.8	2.2	1,096,034	1,516,211	658,823
	South Atlantic:												
35	Delaware	5,636,315	2,876,583	1,838,397	2,172	5,280	4,671	29.2	56.8	51.9	3,571,883	3,065,823	1,476,630
36	Maryland	36,145,770	28,990,598	14,805,635	7,711	14,240	12,941	21.4	34.5	31.6	9,808,008	14,782,559	5,731,107
37	District of Columbia	1,998	5,647	2,696	4	24	25	14.3	60.0	38.5	3,575	88,593	28,119
38	Virginia	106,465,144	90,518,673	40,696,858	9,555	21,209	17,644	6.3	12.3	10.1	9,458,461	10,780,155	4,820,237
39	West Virginia	5,177,629	4,023,222	2,982,365	2,841	5,960	3,801	3.5	6.1	3.8	619,055	1,014,506	465,946
40	North Carolina	440,681,288	400,796,118	163,451,078	20,672	31,805	22,184	7.2	11.1	8.0	7,565,081	8,304,304	3,637,272
41	South Carolina	155,438,142	149,638,271	70,672,899	15,081	24,068	15,822	10.8	16.3	11.5	7,630,218	8,266,888	3,352,393
42	Georgia	213,320,263	195,919,991	84,558,439	24,427	32,401	27,527	12.3	14.3	12.7	9,930,114	9,240,817	3,574,302
43	Florida	42,467,280	26,396,203	11,329,907	10,942	15,316	12,633	19.2	25.0	20.3	59,742,708	42,420,557	20,092,924
	East South Central:												
44	Kentucky	201,206,209	192,627,513	63,864,906	3,318	6,160	4,651	1.5	2.6	1.8	1,284,754	1,774,525	767,999
45	Tennessee	167,301,314	120,750,658	51,998,188	9,281	18,269	15,470	4.0	7.8	6.2	3,288,266	4,955,241	1,858,747
46	Alabama	167,958,406	147,404,410	52,450,394	11,046	21,252	11,518	5.2	9.5	5.0	3,406,000	4,413,728	1,330,139
47	Mississippi	243,190,900	226,699,364	94,096,240	10,885	18,143	13,294	4.3	6.9	4.6	2,748,120	4,623,891	1,668,661
	West South Central:												
48	Arkansas	282,133,798	188,671,969	86,891,882	9,666	17,342	11,364	5.3	8.7	5.2	3,397,564	5,158,440	1,161,787
49	Louisiana	173,827,540	134,966,064	70,130,066	7,412	14,979	13,544	6.0	11.6	9.0	3,223,639	4,958,978	1,792,301
50	Oklahoma	245,152,146	190,090,532	73,253,911	5,221	11,501	6,930	3.7	7.0	3.9	2,916,008	4,498,585	953,910
51	Texas	1,073,914,612	493,943,527	192,233,305	28,272	44,669	40,725	8.5	11.6	9.7	31,751,720	32,976,426	10,711,376
	Mountain:												
52	Montana	112,938,920	108,464,483	38,398,265	505	1,147	1,018	1.4	3.0	2.4	417,962	589,226	290,696
53	Idaho	146,027,104	107,925,116	39,723,760	1,882	2,637	2,198	4.7	6.4	5.0	3,345,976	3,855,047	1,318,962
54	Wyoming	28,375,768	16,374,869	8,594,217	182	316	240	1.4	2.4	1.6	137,535	218,620	79,196
55	Colorado	156,247,958	84,770,623	33,189,563	3,534	5,448	4,981	7.8	11.5	9.7	11,443,409	10,735,852	3,474,234
56	New Mexico	64,921,109	29,578,679	13,675,276	1,234	4,333	3,287	5.2	14.6	9.6	2,608,443	2,904,583	770,334
57	Arizona	99,504,662	31,029,483	15,542,706	642	1,413	1,395	6.2	10.8	7.6	30,238,168	18,495,143	2,508,230
58	Utah	28,790,541	17,255,527	10,869,032	3,760	5,406	4,435	15.6	20.5	17.5	4,610,837	5,321,134	1,559,197
59	Nevada	4,022,792	2,514,933	1,471,495	131	263	184	4.2	7.7	5.1	277,992	417,733	72,306
	Pacific:												
60	Washington	142,741,286	125,173,928	39,830,210	4,435	6,074	5,689	6.4	7.6	7.0	14,866,078	14,578,328	4,107,038
61	Oregon	98,383,967	76,699,773	27,033,117	3,631	4,394	3,860	6.1	7.0	6.2	16,738,063	15,092,945	3,381,053
62	California	486,168,104	269,607,692	107,114,606	8,964	12,816	10,957	6.5	9.2	8.3	180,862,162	136,048,149	38,914,328

See footnotes at end of table.

Table 2.—VALUE OF ALL CROPS SOLD, BY MAJOR GROUPS, BY DIVISIONS AND STATES: CENSUSES OF 1950, 1945, AND 1940—Continued

	Region, division, and State	Value of fruits and nuts sold[1]									Value of horticultural specialties sold[1] (dollars)		
		Farms reporting						Dollars					
		Number			Percent of all farms								
		1950	1945	1940	1950	1945	1940	1949	1944	1939	1949	1944	1939
1	United States	381,124	531,039	668,783	7.1	9.1	11.0	791,664,538	1,078,642,772	295,350,985	392,097,605	231,258,953	129,343,003
2	The North	126,425	153,078	245,127	5.6	6.2	9.5	132,656,258	153,030,303	65,808,645	239,330,868	137,641,125	88,352,284
3	The South	155,209	261,991	307,261	5.9	9.1	10.2	207,747,446	236,454,166	69,730,997	76,031,238	38,392,860	21,306,831
4	The West	99,490	115,970	116,395	21.5	23.5	22.8	451,260,834	689,158,303	159,811,343	76,735,499	55,224,968	19,683,888
	Geographic Divisions:												
5	New England	10,619	14,557	17,186	10.3	9.7	12.7	15,996,729	17,802,054	9,628,854	30,912,799	18,201,180	12,825,044
6	Middle Atlantic	33,049	47,810	63,804	11.1	13.8	18.3	51,966,249	65,275,976	25,238,455	87,115,601	49,781,834	31,788,939
7	East North Central	56,002	68,669	104,663	6.3	7.3	10.4	57,196,500	64,053,159	25,684,736	89,732,290	52,344,613	32,511,314
8	West North Central	26,755	22,042	59,474	2.7	2.1	5.5	7,496,780	5,899,114	5,256,600	31,570,178	17,313,498	11,226,987
9	South Atlantic	57,503	119,540	121,319	6.0	11.5	11.9	163,003,667	178,096,007	47,206,163	43,444,113	23,386,270	12,307,065
10	East South Central	46,538	66,453	91,238	5.1	6.9	8.9	12,056,543	12,567,501	6,289,041	13,825,304	5,475,939	3,644,962
11	West South Central	51,168	75,998	94,704	6.6	8.7	9.8	32,687,236	45,790,658	16,235,793	18,761,821	9,530,651	5,354,804
12	Mountain	12,835	20,096	19,638	6.6	9.5	8.4	15,598,380	28,608,721	6,351,404	12,111,049	10,242,796	3,705,328
13	Pacific	86,655	95,874	96,757	32.5	34.0	35.0	435,662,454	660,549,582	153,459,939	64,624,450	44,982,172	15,978,560
	New England:												
14	Maine	3,604	4,181	5,095	11.9	9.9	13.1	3,004,161	2,000,283	1,068,333	1,772,017	1,300,190	898,026
15	New Hampshire	1,283	1,722	1,950	9.6	9.2	11.8	1,645,969	1,650,793	611,802	1,794,707	1,255,013	558,327
16	Vermont	883	1,174	1,546	4.6	4.4	6.6	1,335,137	1,473,190	652,325	666,999	304,163	298,999
17	Massachusetts	3,195	5,396	6,057	14.4	14.6	19.0	7,143,429	9,854,452	5,849,434	15,490,150	8,728,693	6,712,914
18	Rhode Island	244	504	451	9.4	14.0	15.0	357,670	390,339	194,925	2,451,101	1,229,171	645,955
19	Connecticut	1,410	1,580	2,087	9.0	7.1	9.9	2,510,363	2,432,997	1,252,035	8,737,825	5,383,950	3,710,823
	Middle Atlantic:												
20	New York	15,302	20,020	26,409	12.2	13.4	17.2	27,031,090	35,755,257	13,373,153	34,485,970	20,729,540	13,308,475
21	New Jersey	3,508	3,590	4,301	14.1	13.7	16.6	10,160,222	10,576,805	3,926,719	19,221,107	10,511,604	7,322,062
22	Pennsylvania	14,239	24,200	33,094	9.7	14.1	19.6	14,774,937	18,943,914	7,938,583	33,408,524	18,540,690	11,158,402
	East North Central:												
23	Ohio	12,961	20,066	27,223	6.5	9.1	11.6	9,079,033	11,698,931	5,933,616	29,846,592	15,531,693	11,245,519
24	Indiana	6,665	8,119	13,851	4.0	4.6	7.5	4,116,699	4,193,534	2,120,688	12,465,044	6,123,735	4,112,024
25	Illinois	8,424	9,521	17,474	4.3	4.7	8.2	7,911,001	9,077,843	4,043,708	23,645,447	17,025,158	9,403,807
26	Michigan	18,599	21,538	30,841	12.0	12.3	16.4	30,599,568	32,143,117	11,028,861	15,994,307	9,817,600	4,993,830
27	Wisconsin	9,353	9,425	15,274	5.5	5.3	8.2	5,490,199	6,939,734	2,557,863	7,780,900	3,846,427	2,756,134
	West North Central:												
28	Minnesota	4,558	3,593	9,806	2.5	1.9	5.0	1,099,900	898,472	956,670	8,063,186	3,743,932	2,681,336
29	Iowa	5,695	5,028	14,271	2.8	2.4	6.7	871,992	636,906	751,389	8,450,928	4,984,997	3,443,848
30	Missouri	9,908	8,139	22,819	4.3	3.4	8.9	4,076,590	3,035,238	2,225,753	8,394,169	5,020,116	2,407,101
31	North Dakota	274	255	340	0.4	0.4	0.5	24,271	28,278	10,912	478,497	335,066	157,708
32	South Dakota	651	631	760	1.0	0.9	1.0	57,087	72,931	26,930	637,122	365,841	396,210
33	Nebraska	2,095	1,488	4,044	2.0	1.3	3.3	295,342	290,289	389,287	2,098,234	1,101,154	854,339
34	Kansas	3,574	2,908	7,434	2.7	2.1	4.8	1,071,598	937,000	895,659	3,448,042	1,762,392	1,286,445
	South Atlantic:												
35	Delaware	622	675	1,628	8.4	7.3	18.1	1,010,909	2,161,249	1,074,710	1,872,311	908,347	583,118
36	Maryland	2,317	3,546	4,680	6.4	8.6	11.1	2,900,242	4,596,551	1,994,652	5,559,332	2,992,720	2,127,734
37	District of Columbia	4	5	11	14.3	12.5	16.9	206	1,860	2,037	423,532	204,875	220,857
38	Virginia	5,711	16,630	16,111	3.8	9.6	9.2	11,613,080	20,163,528	5,779,724	6,038,675	3,315,197	2,104,818
39	West Virginia	4,655	12,671	9,331	5.7	13.0	9.4	4,908,065	7,491,119	2,344,344	2,012,684	651,810	562,111
40	North Carolina	8,422	22,187	22,616	2.9	7.7	8.1	3,732,060	7,413,609	2,804,711	3,734,285	1,950,571	1,135,830
41	South Carolina	4,433	8,706	8,803	3.2	5.9	6.4	3,637,742	6,142,854	1,771,467	1,567,230	758,764	305,047
42	Georgia	14,720	31,964	34,637	7.4	14.1	16.0	5,270,211	15,259,320	5,717,820	4,862,921	3,000,396	1,338,081
43	Florida	16,619	23,156	23,502	29.2	37.9	37.8	129,931,152	114,865,917	25,716,698	17,373,143	9,603,590	3,929,469
	East South Central:												
44	Kentucky	8,496	10,528	19,338	3.9	4.4	7.6	2,367,299	2,039,737	1,340,980	2,604,510	1,585,478	1,110,158
45	Tennessee	10,400	12,249	23,560	4.5	5.2	9.5	3,183,580	3,020,053	2,152,959	4,690,066	1,832,818	1,274,693
46	Alabama	16,905	26,550	30,394	8.0	11.9	13.1	2,750,898	3,704,377	1,832,453	5,209,500	1,459,358	859,456
47	Mississippi	10,737	17,126	17,946	4.3	6.5	6.2	3,754,766	3,803,334	962,649	1,321,228	598,285	400,655
	West South Central:												
48	Arkansas	11,092	14,340	21,365	6.1	7.2	9.9	7,041,514	7,166,619	3,366,116	1,169,884	786,647	361,887
49	Louisiana	10,450	13,533	15,571	8.4	10.5	10.4	5,944,746	5,640,995	3,366,593	1,889,276	577,298	413,350
50	Oklahoma	12,047	13,894	20,044	8.5	8.4	11.2	2,725,544	2,736,975	1,547,324	3,886,275	2,255,118	1,298,992
51	Texas	17,579	34,231	37,724	5.3	8.9	9.0	16,975,432	30,246,069	7,955,760	11,816,386	5,911,588	3,280,575
	Mountain:												
52	Montana	1,097	1,325	1,692	3.1	3.5	4.0	535,456	653,151	304,460	895,208	529,353	351,543
53	Idaho	2,543	3,639	4,509	6.3	8.8	10.3	3,201,619	5,570,982	1,672,366	1,261,802	2,796,726	349,755
54	Wyoming	206	395	276	1.6	3.0	1.8	30,760	49,293	26,764	254,854	367,331	65,990
55	Colorado	3,259	4,720	4,360	7.2	9.9	8.5	4,186,050	7,940,138	1,627,084	6,754,092	4,584,218	2,305,208
56	New Mexico	1,720	3,323	2,704	7.3	11.2	7.9	1,290,725	1,746,268	512,425	547,548	245,798	95,838
57	Arizona	1,097	2,008	2,318	10.5	15.3	12.6	3,799,186	8,276,178	996,333	861,266	421,502	129,568
58	Utah	2,796	4,423	3,562	11.6	16.8	14.0	2,532,914	4,321,938	1,184,466	1,409,535	1,188,441	372,727
59	Nevada	117	263	217	3.8	7.7	6.1	21,670	50,773	27,506	126,744	109,427	34,699
	Pacific:												
60	Washington	14,627	16,810	18,672	20.9	21.0	22.9	57,828,832	87,745,964	20,077,815	8,726,063	6,708,480	2,662,030
61	Oregon	15,167	15,333	16,387	25.4	24.3	26.5	27,506,447	31,978,965	9,629,797	9,111,403	5,972,879	2,059,729
62	California	56,861	63,731	61,698	41.5	45.9	46.5	350,327,175	540,824,653	123,752,327	46,786,984	32,300,813	11,256,801

See footnotes at end of table.

Table 2.—VALUE OF ALL CROPS SOLD, BY MAJOR GROUPS, BY DIVISIONS AND STATES: CENSUSES OF 1950, 1945, AND 1940—Continued

	Region, division, and State	Percent of the value of all crops sold represented by sales of—												Percent distribution of sales of—							
		Field crops other than vegetables and fruits and nuts			Vegetables			Fruits and nuts			Horticultural specialties			Field crops other than vegetables and fruits and nuts		Vegetables		Fruits and nuts		Horticultural specialties	
		1949	1944	1939	1949	1944	1939	1949	1944	1939	1949	1944	1939	1949	1944	1949	1944	1949	1944	1949	1944
1	**United States**	81.7	74.9	79.8	6.2	7.7	6.4	8.1	14.4	9.5	4.0	3.1	4.2	100.0	100.0	100.0	100.0	100.0	100.0	100.0	100.0
2	The North	84.8	81.3	81.9	5.0	7.8	6.2	3.6	5.8	5.1	6.6	5.2	6.8	38.5	38.4	29.8	35.9	16.8	14.2	61.0	59.5
3	The South	88.9	85.6	87.4	4.0	5.3	5.2	5.2	7.8	5.7	1.9	1.3	1.7	44.4	46.2	26.4	28.0	26.2	21.9	19.4	16.6
4	The West	63.3	47.7	58.7	12.3	11.4	9.9	20.9	37.8	28.0	3.5	3.0	3.4	17.1	15.5	43.7	36.1	57.0	63.9	19.6	23.9
	Geographic Divisions:																				
5	New England	65.2	62.1	55.1	7.2	13.8	10.9	9.4	11.9	14.6	18.1	12.2	19.4	1.4	1.7	2.0	3.6	2.0	1.7	7.9	7.9
6	Middle Atlantic	40.7	36.5	44.6	21.5	27.8	21.3	14.1	20.3	15.1	23.7	15.5	19.0	1.9	2.1	13.1	15.5	6.6	6.1	22.2	21.5
7	East North Central	83.5	77.4	81.5	5.4	9.2	6.3	4.3	7.4	5.4	6.8	6.0	6.9	13.8	12.0	11.8	13.9	7.2	5.9	22.9	22.6
8	West North Central	96.8	96.9	96.0	1.0	1.3	1.2	0.4	0.4	0.9	1.8	1.3	1.9	21.4	22.7	3.0	2.9	0.9	0.5	8.1	7.5
9	South Atlantic	76.2	75.0	79.1	8.2	8.2	8.8	12.3	14.9	9.6	3.3	2.0	2.5	12.5	16.0	17.8	17.0	20.6	16.5	11.1	10.1
10	East South Central	95.5	95.3	94.4	1.3	2.2	2.0	1.5	1.7	2.3	1.7	0.8	1.3	9.7	12.2	1.8	2.7	1.5	1.2	3.5	2.4
11	West South Central	95.0	90.7	92.1	2.2	4.3	3.2	1.8	4.1	3.5	1.0	0.9	1.2	22.2	17.9	6.8	8.3	4.1	4.2	4.8	4.1
12	Mountain	88.8	83.0	88.9	7.4	8.9	5.5	2.2	6.0	3.5	1.7	2.1	2.0	8.0	7.1	8.7	7.4	2.0	2.7	3.1	4.4
13	Pacific	50.5	35.1	44.6	14.8	12.3	11.9	30.3	49.2	39.4	4.5	3.4	4.1	9.1	8.4	35.0	28.7	55.0	61.2	16.5	19.5
	New England:																				
14	Maine	88.4	88.5	85.9	4.3	5.7	5.1	4.6	3.5	4.9	2.7	2.3	4.1	0.7	0.9	0.5	0.6	0.4	0.2	0.5	0.6
15	New Hampshire	31.4	30.5	41.9	12.5	15.2	13.8	26.8	30.9	23.1	29.3	23.5	21.1	(3)	(3)	0.1	0.1	0.2	0.2	0.5	0.5
16	Vermont	51.1	62.5	60.7	5.7	6.2	6.1	28.8	25.9	22.8	14.4	5.4	10.4	(3)	0.1	(3)	0.1	0.2	0.1	0.2	0.1
17	Massachusetts	36.0	25.1	23.6	12.5	29.5	18.3	16.3	24.1	27.1	35.3	21.3	31.1	0.2	0.2	0.9	2.1	0.9	0.9	4.0	3.8
18	Rhode Island	31.0	40.4	38.0	11.1	20.4	16.3	7.4	9.5	10.6	50.5	29.8	35.1	(3)	(3)	0.1	0.1	(3)	(3)	0.6	0.5
19	Connecticut	69.8	69.6	58.6	5.3	8.9	8.7	5.5	6.7	8.3	19.3	14.8	24.5	0.4	0.4	0.4	0.6	0.3	0.2	2.2	2.3
	Middle Atlantic:																				
20	New York	38.4	33.8	39.9	23.2	27.8	23.6	16.9	24.3	18.3	21.5	14.1	18.3	0.8	0.9	6.1	7.1	3.4	3.3	8.8	9.0
21	New Jersey	23.6	26.8	27.4	36.1	42.8	35.9	13.9	15.2	12.8	26.4	15.1	23.8	0.2	0.3	4.3	5.1	1.3	1.0	4.9	4.5
22	Pennsylvania	52.5	46.7	58.3	11.7	17.9	11.6	11.0	17.9	12.5	24.8	17.6	17.6	0.9	0.9	2.6	3.3	1.9	1.8	8.5	8.0
	East North Central:																				
23	Ohio	78.4	74.1	72.9	5.3	9.2	7.9	3.8	7.2	6.6	12.4	9.5	12.6	2.3	2.1	2.1	2.6	1.1	1.1	7.6	6.7
24	Indiana	89.4	80.8	84.3	3.4	11.0	7.5	1.8	3.4	2.8	5.4	4.9	5.5	2.6	1.8	1.3	2.4	0.5	0.4	3.2	2.6
25	Illinois	92.2	89.9	91.2	2.4	3.5	2.3	1.3	2.3	1.9	4.0	4.3	4.5	6.8	6.3	2.3	2.4	1.0	0.8	6.0	7.4
26	Michigan	65.3	53.0	65.8	9.5	14.7	11.2	16.6	24.7	15.8	8.7	7.5	7.2	1.5	1.2	2.9	3.3	3.9	3.0	4.1	4.2
27	Wisconsin	59.9	49.8	68.7	23.6	31.7	14.3	6.8	11.9	8.2	9.6	6.6	8.8	0.6	0.5	3.1	3.2	0.7	0.6	2.0	1.7
	West North Central:																				
28	Minnesota	92.8	90.3	93.8	3.8	5.8	2.7	0.4	0.8	0.9	2.9	3.2	2.5	3.2	1.9	1.8	1.2	0.1	0.1	2.1	1.6
29	Iowa	96.3	96.0	96.7	0.8	1.5	0.8	0.3	0.3	0.5	2.6	2.2	2.1	3.8	3.9	0.4	0.6	0.1	0.1	2.2	2.2
30	Missouri	92.2	90.2	91.3	1.5	3.3	2.3	2.0	2.5	3.1	4.2	4.1	3.3	2.3	2.0	0.5	0.7	0.5	0.3	2.1	2.2
31	North Dakota	99.8	99.8	99.6	(3)	(3)	0.1	(3)	(3)	(3)	0.2	0.1	0.3	3.3	4.5	(3)	(3)	(3)	(3)	0.1	0.1
32	South Dakota	99.3	99.3	98.1	0.1	0.2	0.6	(3)	0.1	0.1	0.5	0.4	1.2	1.5	1.8	(3)	(3)	(3)	(3)	0.2	0.2
33	Nebraska	98.9	98.9	97.3	0.2	0.4	0.7	0.1	0.2	0.6	0.8	0.6	1.4	3.2	3.4	0.1	0.1	(3)	(3)	0.5	0.5
34	Kansas	98.3	98.6	96.7	0.3	0.5	0.8	0.3	0.3	1.0	1.1	0.6	1.5	4.0	5.2	0.2	0.3	0.1	0.1	0.9	0.8
	South Atlantic:																				
35	Delaware	46.6	31.9	37.0	29.5	34.0	29.7	8.4	24.0	21.6	15.5	10.1	11.7	0.1	0.1	0.6	0.5	0.1	0.2	0.5	0.4
36	Maryland	66.4	56.4	60.0	18.0	28.8	23.2	5.3	8.9	8.1	10.2	5.8	8.6	0.5	0.5	1.6	2.6	0.4	0.4	1.4	1.3
37	District of Columbia	0.5	1.9	1.1	0.8	29.4	11.1	(3)	0.6	0.8	98.7	68.1	87.1	(3)	(3)	(3)	(3)	(3)	(3)	0.1	0.1
38	Virginia	79.7	72.5	76.2	7.1	8.6	9.0	8.7	16.2	10.8	4.5	2.7	3.9	1.3	1.6	1.6	1.9	1.5	1.9	1.5	1.4
39	West Virginia	40.7	30.5	46.9	4.9	7.7	7.3	38.6	56.8	36.9	15.8	4.9	8.8	0.1	0.1	0.1	0.2	0.6	0.7	0.5	0.3
40	North Carolina	96.7	95.8	95.6	1.7	2.0	2.1	0.8	1.8	1.6	0.8	0.5	0.7	5.5	7.1	1.2	1.4	0.5	0.7	1.0	0.8
41	South Carolina	92.4	90.8	92.9	4.5	5.0	4.4	2.2	3.7	2.3	0.9	0.5	0.4	1.9	2.7	1.3	1.4	0.5	0.6	0.4	0.3
42	Georgia	91.4	87.7	88.8	4.3	4.1	3.8	2.3	6.8	6.0	2.1	1.3	1.4	2.7	3.5	1.6	1.6	0.7	1.4	1.2	1.3
43	Florida	17.0	13.7	18.6	23.9	21.9	32.9	52.1	59.4	42.1	7.0	5.0	6.4	0.5	0.5	9.8	7.4	16.4	10.6	4.4	4.2
	East South Central:																				
44	Kentucky	97.0	97.3	95.2	0.6	0.9	1.1	1.1	1.0	2.0	1.3	0.8	1.7	2.5	3.4	0.2	0.3	0.3	0.2	0.7	0.7
45	Tennessee	93.7	92.5	90.8	1.8	3.8	3.2	1.8	2.3	3.8	2.6	1.4	2.2	2.1	2.1	0.5	0.9	0.4	0.3	1.2	0.8
46	Alabama	93.7	93.9	92.9	1.9	2.8	2.4	1.5	2.4	3.2	2.9	0.9	1.5	2.1	2.6	0.6	0.8	0.3	0.3	1.3	0.6
47	Mississippi	96.9	96.2	96.9	1.1	2.0	1.7	1.5	1.6	1.0	0.5	0.3	0.4	3.0	4.0	0.5	0.8	0.5	0.4	0.3	0.3
	West South Central:																				
48	Arkansas	96.0	93.5	94.7	1.2	2.6	1.3	2.4	3.6	3.7	0.4	0.4	0.4	3.5	3.4	0.6	0.9	0.9	0.7	0.3	0.3
49	Louisiana	94.0	92.4	92.6	1.7	3.4	2.4	3.2	3.9	4.4	1.0	0.4	0.5	2.2	2.4	0.5	0.9	0.8	0.5	0.5	0.2
50	Oklahoma	96.3	95.2	95.1	1.1	2.3	1.2	1.1	1.4	2.0	1.5	1.1	1.7	3.1	3.4	0.5	0.8	0.3	0.3	1.0	1.0
51	Texas	94.7	87.7	89.8	2.8	5.9	5.0	1.5	5.4	3.7	1.0	1.0	1.5	13.4	8.8	5.2	5.7	2.1	2.8	3.0	2.6
	Mountain:																				
52	Montana	98.4	98.4	97.6	0.4	0.5	0.7	0.5	0.6	0.8	0.8	0.5	0.9	1.4	1.9	0.1	0.1	0.1	0.1	0.2	0.2
53	Idaho	94.9	89.8	92.2	2.2	3.2	3.1	2.1	4.6	3.9	0.8	2.3	0.8	1.8	1.9	0.6	0.7	0.4	0.5	0.3	1.2
54	Wyoming	98.5	96.3	98.0	0.5	1.3	0.9	0.1	0.3	0.3	0.9	2.2	0.8	0.4	0.3	(3)	(3)	(3)	(3)	0.1	0.2
55	Colorado	87.5	78.5	81.8	6.4	9.9	8.6	2.3	7.3	4.0	3.8	4.2	5.7	2.0	1.5	1.9	1.9	0.5	0.7	1.7	2.0
56	New Mexico	93.6	85.8	90.8	3.8	8.4	5.1	1.9	5.1	3.4	0.8	0.7	0.6	0.8	0.5	0.4	0.5	0.2	0.2	0.1	0.1
57	Arizona	74.0	53.3	81.0	22.5	31.8	13.1	2.8	14.2	5.2	0.6	0.7	0.7	1.2	0.6	5.0	3.2	0.5	0.8	0.2	0.2
58	Utah	77.1	61.4	77.7	12.3	18.9	11.1	6.8	15.4	8.5	3.8	4.2	2.7	0.4	0.3	0.8	0.9	0.3	0.4	0.4	0.5
59	Nevada	90.4	81.3	91.6	6.2	13.5	4.5	0.5	1.6	1.7	2.8	3.5	2.2	0.1	(3)	(3)	0.1	(3)	(3)	(3)	(3)
	Pacific:																				
60	Washington	63.7	53.4	59.7	6.6	6.2	6.2	25.8	37.5	30.1	3.9	2.9	4.0	1.8	2.2	2.4	2.5	7.3	8.1	2.2	2.9
61	Oregon	64.8	59.1	64.2	11.0	11.6	8.0	18.1	24.6	22.9	6.0	4.6	4.9	1.2	1.4	2.8	2.6	3.5	3.0	2.3	2.6
62	California	45.7	27.5	38.1	17.0	13.9	13.8	32.9	55.3	44.0	4.4	3.3	4.0	6.1	4.8	29.8	23.6	44.3	50.1	11.9	14.0

[1]Sales data for 1945 and 1940 Censuses do not include figures for farms unclassified as to type of farm and value of sales. See text. [2]Value of Irish and sweet potatoes included with "All other field crops." [3]0.05 percent or less.

Table 3.—VALUE OF ALL LIVESTOCK AND LIVESTOCK PRODUCTS SOLD, BY MAJOR GROUPS, BY DIVISIONS AND STATES: CENSUSES OF 1950, 1945, AND 1940

	Region, division, and State	Value of dairy products sold[1]									Value of poultry and poultry products sold[1]					
		Farms reporting						Dollars			Farms reporting					
		Number			Percent of all farms						Number			Percent of all farms		
		1950	1945	1940	1950	1945	1940	1949	1944	1939	1950	1945	1940	1950	1945	1940
1	U.S.	2,006,831	2,472,709	2,647,851	37.3	42.2	43.4	3,079,131,579	2,531,407,944	1,118,192,799	2,730,178	3,401,918	3,507,802	50.7	58.1	57.5
2	The North	1,336,001	1,579,532	1,710,723	58.9	63.6	66.3	2,168,817,097	1,809,435,397	803,158,633	1,432,922	1,763,277	1,784,988	63.2	71.0	69.2
3	The South	522,084	701,066	737,680	19.7	24.3	24.5	500,576,097	377,056,118	172,744,630	1,135,513	1,433,928	1,523,812	42.8	49.8	50.7
4	The West	148,746	192,111	199,448	32.2	38.9	39.1	409,738,385	344,916,429	142,289,536	161,743	204,713	199,002	35.0	41.4	39.0
	Geo. Divisions:															
5	New England	38,623	48,425	59,510	37.4	32.2	44.0	183,023,361	144,150,483	80,183,828	34,813	53,448	48,791	33.7	35.6	36.1
6	Middle Atlantic	140,967	161,292	185,896	47.5	46.4	53.4	569,885,693	432,048,290	202,852,622	146,130	190,206	202,783	49.3	54.7	58.3
7	E.N. Central	537,534	637,836	695,978	60.7	66.9	69.2	904,117,314	783,530,976	311,982,286	541,752	677,959	694,579	61.2	71.1	69.0
8	W.N. Central	618,877	731,979	769,339	63.0	70.9	70.5	511,790,729	449,705,648	208,139,897	710,227	841,664	838,835	72.3	81.6	76.9
9	South Atlantic	160,709	196,781	207,689	16.8	18.9	20.4	212,135,265	146,056,924	68,726,933	363,512	440,737	486,234	37.9	42.2	47.7
10	E.S. Central	212,755	246,535	237,795	23.3	25.7	23.2	131,368,767	98,930,210	39,175,985	407,877	494,088	521,893	44.7	51.5	51.0
11	W.S. Central	148,620	257,750	292,196	19.0	29.4	30.3	157,072,065	132,068,984	64,841,712	364,124	499,103	515,685	46.7	56.9	53.5
12	Mountain	78,661	102,293	102,966	40.4	48.1	44.1	101,435,483	87,687,501	38,662,567	79,568	101,488	99,759	40.8	47.8	42.7
13	Pacific	70,085	89,818	96,482	26.3	31.9	34.9	308,302,902	257,228,928	103,626,969	82,175	103,225	99,243	30.8	36.6	35.9
	New England:															
14	Maine	10,093	12,762	17,586	33.2	30.3	45.1	22,070,916	16,826,837	9,192,067	9,218	12,957	13,640	30.4	30.7	35.0
15	N.H.	4,583	5,754	7,123	34.2	30.6	43.0	15,376,378	11,748,451	7,025,571	4,788	6,879	6,015	35.8	36.6	36.3
16	Vt.	12,443	14,496	16,016	65.3	54.7	67.9	62,357,973	49,305,522	21,700,253	5,386	8,658	8,204	28.3	32.7	34.8
17	Mass.	5,961	8,650	10,274	26.8	23.4	32.2	40,125,337	33,759,019	22,390,000	8,233	14,923	11,208	37.1	40.3	35.1
18	R.I.	785	1,171	1,298	30.2	32.5	43.1	6,631,472	6,157,628	3,807,352	1,006	1,689	1,378	38.7	46.9	45.7
19	Conn.	4,758	5,592	7,213	30.5	25.1	34.1	36,461,285	26,353,026	16,068,585	6,182	8,342	8,346	39.6	37.5	39.4
	Middle Atlantic:															
20	N.Y.	68,394	77,812	91,840	54.7	52.1	59.9	319,323,051	244,060,082	111,656,707	48,274	69,998	77,780	38.6	46.8	50.8
21	N.J.	4,938	6,077	6,997	19.9	23.2	27.1	50,146,294	39,824,364	22,976,065	13,023	15,241	14,209	52.4	58.1	55.0
22	Pa.	67,635	77,403	87,059	46.0	45.1	51.5	200,416,348	148,163,844	68,219,850	84,833	104,967	110,794	57.8	61.1	65.5
	East North Central:															
23	Ohio	108,950	131,175	147,146	54.7	59.5	62.9	142,221,047	123,177,476	51,948,986	119,331	149,387	158,559	59.9	67.7	67.8
24	Ind.	91,591	111,141	122,865	55.0	63.2	66.6	93,910,232	81,979,814	32,902,594	107,908	130,431	133,864	64.8	74.1	72.5
25	Ill.	106,548	132,207	142,763	54.6	64.7	66.9	127,166,164	115,775,538	48,484,992	140,798	165,058	166,477	72.1	80.8	78.0
26	Mich.	89,651	109,157	123,080	57.6	62.3	65.6	143,115,068	121,700,688	51,571,122	74,369	102,293	110,759	47.8	58.4	59.0
27	Wis.	140,794	154,156	160,124	83.5	86.7	85.7	397,704,803	340,897,460	127,074,592	99,346	130,790	124,920	58.9	73.6	66.9
	West North Central:															
28	Minn.	134,536	154,190	161,747	75.1	81.6	82.0	188,440,472	159,028,466	72,838,147	129,356	151,044	141,885	72.2	79.9	71.9
29	Iowa	143,659	163,446	170,107	70.7	78.2	79.7	116,436,052	99,829,087	50,591,432	165,735	183,710	180,891	81.6	87.9	84.8
30	Mo.	113,205	127,945	133,229	49.2	52.7	52.0	79,246,261	65,469,604	24,367,273	152,067	182,819	190,586	66.1	75.3	74.4
31	N.Dak.	43,308	54,487	56,205	66.2	78.4	76.0	24,145,132	25,520,452	12,500,262	37,718	54,036	50,696	57.7	77.7	68.5
32	S.Dak.	40,708	49,954	51,456	61.3	72.7	71.0	21,385,915	19,863,282	10,266,151	50,087	57,620	56,021	75.4	83.9	77.3
33	Nebr.	69,263	86,732	90,937	64.6	77.6	75.1	34,047,886	33,105,221	15,978,396	81,679	96,994	98,819	76.2	86.8	81.6
34	Kans.	74,198	95,225	105,658	56.5	67.4	67.6	48,089,011	46,889,536	21,598,236	93,585	115,441	119,937	71.2	81.8	76.7
	South Atlantic:															
35	Del.	2,018	2,562	2,754	27.1	27.6	30.6	6,811,556	4,929,726	2,225,069	4,678	6,357	6,353	62.8	68.4	70.6
36	Md.	11,722	14,422	15,961	32.5	34.9	37.9	47,218,262	32,297,330	15,306,093	20,402	25,658	26,095	56.5	62.2	62.0
37	D.C.	2	4	10	7.1	10.0	15.4	96,392	140,026	194,764	5	10	16	17.9	25.0	24.6
38	Va.	44,744	51,868	57,616	29.6	30.0	32.9	46,242,771	30,663,176	14,187,211	77,681	99,520	106,542	51.4	57.5	60.9
39	W.Va.	24,043	29,915	30,132	29.5	30.7	30.3	15,435,868	11,794,705	6,206,785	38,640	51,338	54,800	47.4	52.6	55.2
40	N.C.	35,635	46,958	46,300	12.4	16.3	16.6	26,227,191	20,005,528	9,534,410	104,779	117,677	126,715	36.3	40.9	45.5
41	S.C.	17,610	15,580	13,767	12.6	10.5	10.0	11,441,889	8,416,257	3,976,757	34,133	42,266	47,081	24.5	28.6	34.2
42	Ga.	22,531	32,035	37,401	11.4	14.2	17.3	23,994,112	17,762,132	8,692,312	66,765	77,010	94,700	33.7	34.1	43.8
43	Fla.	2,404	3,437	3,748	4.2	5.6	6.0	34,667,224	20,048,044	8,403,532	16,429	20,901	23,932	28.9	34.2	38.4
	East South Central:															
44	Ky.	85,365	91,558	86,443	39.1	38.4	34.2	41,315,508	31,511,036	12,288,993	120,842	145,395	159,315	55.3	61.0	63.0
45	Tenn.	68,309	74,443	80,001	29.5	31.8	32.3	45,280,442	34,254,865	13,449,430	129,511	154,683	163,218	55.9	66.0	65.9
46	Ala.	28,242	44,041	37,330	13.4	19.7	16.1	19,439,293	15,433,985	6,304,256	80,533	102,846	107,502	38.1	46.0	46.4
47	Miss.	30,839	36,493	34,021	12.3	13.8	11.7	25,333,524	17,730,324	7,133,306	76,991	91,164	91,858	30.6	34.6	31.6
	West South Central:															
48	Ark.	36,703	49,687	54,159	20.1	25.0	25.0	17,010,677	15,009,211	6,699,371	75,299	93,781	103,023	41.3	47.2	47.5
49	La.	6,337	8,041	8,598	5.1	6.2	5.7	19,702,751	12,215,638	6,125,300	39,625	54,343	54,288	31.9	42.0	36.2
50	Okla.	52,603	86,529	94,456	37.0	52.5	52.6	36,424,311	38,723,139	17,591,613	81,099	114,027	115,502	57.0	69.2	64.3
51	Tex.	52,977	113,493	134,983	16.0	29.5	32.3	83,934,326	66,120,996	34,425,428	168,101	236,952	242,872	50.7	61.5	58.1
	Mountain:															
52	Mont.	14,338	18,648	18,213	40.9	49.4	43.5	11,165,883	10,062,354	5,624,381	15,942	20,520	20,304	45.4	54.4	48.5
53	Idaho	24,197	28,676	28,872	60.1	69.1	66.1	27,817,955	28,285,773	10,610,163	15,520	20,299	20,188	38.5	48.9	46.2
54	Wyo.	5,164	6,945	7,339	40.9	53.1	48.9	4,379,553	4,373,769	2,404,505	5,870	6,915	7,632	46.5	52.9	50.8
55	Colo.	18,539	23,813	24,649	40.7	50.0	47.9	21,800,855	17,734,008	8,619,261	22,812	28,167	27,977	50.1	59.2	54.4
56	N.Mex.	3,230	5,806	6,431	13.7	19.6	18.9	6,552,414	4,658,633	2,467,340	6,988	9,117	9,327	29.6	30.7	27.3
57	Ariz.	1,753	2,921	2,651	16.8	22.2	14.4	10,872,513	6,530,114	3,012,084	3,021	4,633	4,303	29.0	35.3	23.3
58	Utah	10,640	14,424	13,595	44.0	54.8	54.7	16,373,071	14,014,063	4,685,978	8,335	10,435	8,718	34.5	39.6	35.1
59	Nev.	800	1,060	1,216	25.7	30.9	34.0	2,473,239	2,028,787	1,238,855	1,080	1,402	1,310	34.7	40.9	36.7
	Pacific:															
60	Wash.	26,550	35,641	38,858	38.0	44.6	47.6	51,507,104	48,341,132	21,072,320	24,670	34,993	32,512	35.3	43.8	39.8
61	Oreg.	22,377	28,560	31,141	37.4	45.2	50.4	37,491,549	33,040,679	15,426,949	21,987	28,168	27,107	36.8	44.6	43.8
62	Calif.	21,158	25,617	26,483	15.4	18.4	20.0	219,304,249	175,847,117	67,127,700	35,518	40,064	39,624	25.9	28.8	29.9

See footnotes at end of table.

Table 3.—VALUE OF ALL LIVESTOCK AND LIVESTOCK PRODUCTS SOLD, BY MAJOR GROUPS, BY DIVISIONS AND STATES: CENSUSES OF 1950, 1945, AND 1940—Continued

	Region, division, and State	Value of poultry and poultry products sold[1]—Continued			Value of livestock and livestock products other than dairy and poultry[1]					
		Dollars			Total (dollars)			Livestock sold alive[2]		
		1949	1944	1939	1949	1944	1939	Farms reporting, 1950	Percent of all farms, 1950	Dollars, 1949
1	United States	1,823,332,120	1,586,549,044	555,411,698	7,212,438,402	4,526,713,862	1,873,877,861	3,520,750	65.4	7,064,316,808
2	The North	1,111,254,931	988,775,011	353,290,598	4,703,867,972	3,050,316,906	1,177,631,330	1,765,056	77.8	4,653,194,280
3	The South	428,736,959	390,692,435	121,359,528	1,341,330,248	793,408,388	379,029,344	1,507,852	56.8	1,299,287,881
4	The West	283,340,230	207,081,598	80,761,572	1,167,240,182	682,988,568	317,217,187	247,842	53.7	1,111,834,647
	Geographic Divisions:									
5	New England	128,054,762	95,945,434	39,652,359	40,210,739	23,943,242	15,313,830	50,811	49.2	38,464,092
6	Middle Atlantic	268,517,208	201,600,191	85,131,722	176,617,154	103,053,568	56,163,781	182,477	61.5	170,317,284
7	East North Central	302,872,744	275,910,053	107,009,640	1,498,537,260	1,013,649,254	404,658,143	694,840	78.5	1,475,368,984
8	West North Central	411,810,217	415,319,333	121,496,877	2,988,502,819	1,909,670,842	701,495,576	836,928	85.2	2,969,043,920
9	South Atlantic	262,769,452	212,931,360	57,937,709	279,211,099	155,002,771	70,241,736	474,491	49.5	273,180,118
10	East South Central	52,053,118	56,352,648	22,335,767	346,882,917	193,475,596	83,460,183	543,732	59.6	342,639,570
11	West South Central	113,914,389	121,408,427	41,086,052	715,236,232	444,930,021	225,327,425	489,629	62.7	683,468,193
12	Mountain	55,284,238	49,038,154	18,182,464	750,129,498	450,576,057	209,395,382	136,100	69.8	712,199,495
13	Pacific	228,055,992	158,043,444	62,579,108	417,110,684	232,412,511	107,821,805	111,742	41.9	399,635,152
	New England:									
14	Maine	26,181,638	13,365,297	5,699,948	7,131,687	4,647,648	3,139,208	14,285	47.1	6,740,760
15	New Hampshire	19,904,895	17,738,852	6,317,641	3,881,873	2,900,985	1,804,843	6,233	46.5	3,675,528
16	Vermont	6,064,933	5,372,072	2,160,610	10,527,429	6,201,029	4,034,982	13,728	72.1	10,139,441
17	Massachusetts	39,958,084	33,284,110	14,101,597	10,720,425	5,857,872	3,674,283	8,394	37.8	10,177,859
18	Rhode Island	3,489,407	3,535,687	1,431,729	1,090,473	899,830	434,886	1,027	39.5	1,060,975
19	Connecticut	32,455,805	22,649,416	9,940,834	6,858,852	3,435,878	2,225,628	7,144	45.8	6,669,529
	Middle Atlantic:									
20	New York	80,424,728	69,568,309	32,198,786	66,500,367	39,190,085	23,196,747	80,305	64.3	63,918,573
21	New Jersey	72,840,884	46,286,524	16,500,577	18,252,594	10,003,481	4,154,578	8,508	34.3	17,895,485
22	Pennsylvania	115,251,596	85,745,358	36,432,359	91,864,193	53,860,002	28,812,456	93,664	63.8	88,503,226
	East North Central:									
23	Ohio	73,649,715	64,850,816	29,404,369	253,462,238	180,290,448	82,134,462	148,554	74.5	248,492,341
24	Indiana	70,100,443	58,196,626	20,337,241	334,799,319	226,314,919	87,900,884	133,595	80.2	332,847,946
25	Illinois	64,760,513	63,407,055	22,982,305	580,258,217	379,848,260	134,429,881	162,340	83.1	576,835,598
26	Michigan	41,215,217	38,890,151	16,769,336	101,581,494	72,868,027	38,839,000	105,158	67.6	97,993,460
27	Wisconsin	53,146,856	50,565,405	17,516,389	228,435,992	154,327,600	61,353,916	145,193	86.1	219,199,639
	West North Central:									
28	Minnesota	117,917,879	108,245,610	27,126,654	375,036,064	248,293,158	94,314,202	152,028	84.9	370,304,229
29	Iowa	120,315,338	113,625,904	33,822,870	1,077,849,981	713,251,208	261,295,166	185,828	91.5	1,074,092,892
30	Missouri	60,339,952	66,800,381	22,309,658	378,419,271	248,553,783	95,166,559	187,248	81.4	375,025,742
31	North Dakota	8,945,641	12,941,957	4,252,865	101,843,538	73,687,131	22,348,930	52,135	79.7	100,226,839
32	South Dakota	24,263,067	24,361,408	6,730,284	261,867,870	141,209,825	46,223,779	59,358	89.3	258,738,383
33	Nebraska	40,391,023	43,408,288	12,455,918	444,468,685	273,160,913	102,078,184	93,150	86.9	443,217,374
34	Kansas	39,637,317	45,935,785	14,798,628	349,017,410	211,514,824	80,068,756	107,181	81.6	347,438,461
	South Atlantic:									
35	Delaware	54,401,220	46,644,804	8,352,173	2,770,526	1,578,568	639,147	4,117	55.3	2,718,591
36	Maryland	45,535,759	39,531,543	9,055,387	23,931,744	13,248,054	5,725,217	21,274	58.9	23,519,057
37	District of Columbia	2,114	74,938	31,891	41,304	72,127	31,425	6	21.4	39,629
38	Virginia	45,773,786	41,742,007	15,519,327	77,502,272	45,746,284	22,882,629	92,815	61.5	75,813,646
39	West Virginia	18,839,585	15,717,165	4,752,080	32,897,833	20,774,019	12,337,499	50,482	62.0	31,605,985
40	North Carolina	28,908,175	25,071,274	7,866,964	35,905,099	20,826,656	8,362,156	123,378	42.8	34,795,281
41	South Carolina	10,675,321	7,494,452	2,943,589	18,140,926	9,066,768	3,560,629	51,321	36.8	17,901,348
42	Georgia	45,022,193	27,813,487	5,138,108	50,912,552	27,038,266	10,418,826	104,874	52.9	50,279,729
43	Florida	13,611,299	8,841,690	4,278,190	37,108,843	16,652,029	6,284,208	26,224	46.1	36,506,852
	East South Central:									
44	Kentucky	15,783,216	18,220,933	7,536,054	149,300,332	88,390,960	40,455,292	154,946	70.9	147,160,921
45	Tennessee	13,827,396	18,715,137	7,562,655	98,500,599	60,409,812	27,600,950	156,035	67.4	97,291,602
46	Alabama	11,701,941	10,658,838	4,208,694	53,604,729	26,259,443	8,541,737	114,545	54.2	53,074,649
47	Mississippi	10,740,565	8,757,740	3,028,364	45,477,257	18,415,381	6,862,204	118,206	47.0	45,112,398
	West South Central:									
48	Arkansas	30,220,907	17,924,299	6,248,219	48,395,824	31,243,087	12,260,611	103,954	57.0	47,961,678
49	Louisiana	3,922,386	4,501,285	2,005,792	35,256,826	13,691,868	5,749,655	61,031	49.1	34,917,735
50	Oklahoma	18,896,851	26,877,859	9,057,505	160,600,034	103,043,007	41,896,358	107,535	75.6	159,985,613
51	Texas	60,874,245	72,104,984	23,774,536	470,983,548	296,952,059	165,420,801	217,109	65.5	440,603,167
	Mountain:									
52	Montana	4,149,767	4,164,093	2,262,678	148,312,908	97,960,623	36,654,527	26,024	74.2	141,348,765
53	Idaho	6,134,311	6,581,804	2,584,416	92,369,128	59,238,914	27,356,586	29,536	73.3	87,386,693
54	Wyoming	1,900,849	1,899,573	1,050,111	86,624,687	59,565,588	33,681,009	10,344	82.0	79,305,166
55	Colorado	12,622,108	11,787,713	4,854,623	213,103,008	112,708,366	47,402,942	32,840	72.1	207,322,780
56	New Mexico	2,252,466	2,218,900	901,420	76,384,190	40,476,317	24,066,926	13,768	58.3	71,492,730
57	Arizona	2,914,120	2,243,981	1,080,786	55,035,196	28,159,607	16,082,429	5,278	50.7	53,587,176
58	Utah	24,567,540	19,188,817	5,013,977	51,960,853	35,224,986	16,185,220	15,966	66.0	46,727,860
59	Nevada	743,077	953,273	434,453	26,339,528	17,241,656	7,965,743	2,344	75.4	25,028,325
	Pacific:									
60	Washington	31,185,770	28,493,690	12,155,296	54,773,507	42,452,379	17,011,110	34,558	49.5	51,967,220
61	Oregon	28,870,260	26,330,999	9,863,639	73,609,145	48,600,269	28,229,221	31,998	53.5	69,252,911
62	California	167,999,962	103,218,755	40,560,173	288,728,032	141,359,863	62,581,474	45,186	32.9	278,415,021

See footnotes at end of table.

Table 3.—VALUE OF ALL LIVESTOCK AND LIVESTOCK PRODUCTS SOLD, BY MAJOR GROUPS, BY DIVISIONS AND STATES: CENSUSES OF 1950, 1945, AND 1940—Continued

	Region, division, and State	Percent of value of all livestock and livestock products sold represented by sales of—									Percent distribution of the sales of—								
		Dairy products			Poultry and poultry products			Livestock and livestock products other than dairy and poultry			Dairy products			Poultry and poultry products			Livestock and livestock products other than dairy and poultry		
		1949	1944	1939	1949	1944	1939	1949	1944	1939	1949	1944	1939	1949	1944	1939	1949	1944	1939
1	United States	25.4	29.3	31.5	15.1	18.4	15.7	59.5	52.4	52.8	100.0	100.0	100.0	100.0	100.0	100.0	100.0	100.0	100.0
2	The North	27.2	30.9	34.4	13.9	16.9	15.1	58.9	52.2	50.5	70.4	71.5	71.8	60.9	62.3	63.6	65.2	67.4	62.8
3	The South	22.0	24.2	25.7	18.9	25.0	18.0	59.1	50.8	56.3	16.3	14.9	15.4	23.5	24.6	21.9	18.6	17.5	20.2
4	The West	22.0	27.9	26.3	15.2	16.8	14.9	62.7	55.3	58.7	13.3	13.6	12.7	15.5	13.1	14.5	16.2	15.1	16.9
	Geographic Divisions:																		
5	New England	52.1	54.6	59.3	36.5	36.3	29.3	11.4	9.1	11.3	5.9	5.7	7.2	7.0	6.0	7.1	0.6	0.5	0.8
6	Middle Atlantic	56.1	58.6	58.9	26.5	27.4	24.7	17.4	14.0	16.3	18.5	17.1	18.1	14.7	12.7	15.3	2.4	2.3	3.0
7	East North Central	33.4	37.8	37.9	11.2	13.3	13.0	55.4	48.9	49.1	29.4	31.0	27.9	16.6	17.4	19.3	20.8	22.4	21.6
8	West North Central	13.1	16.2	20.2	10.5	15.0	11.8	76.4	68.8	68.0	16.6	17.8	18.6	22.6	26.2	21.9	41.4	42.2	37.4
9	South Atlantic	28.1	28.4	34.9	34.8	41.4	29.4	37.0	30.2	35.7	6.9	5.8	6.1	14.4	13.4	10.4	3.9	3.4	3.7
10	East South Central	24.8	28.4	27.0	9.8	16.2	15.4	65.4	55.5	57.6	4.3	3.9	3.5	2.9	3.6	4.0	4.8	4.3	4.5
11	West South Central	15.9	18.9	19.6	11.6	17.4	12.4	72.5	63.7	68.0	5.1	5.2	5.8	6.2	7.7	7.4	9.9	9.8	12.0
12	Mountain	11.2	14.9	14.5	6.1	8.3	6.8	82.7	76.7	78.6	3.3	3.5	3.5	3.0	3.1	3.3	10.4	10.0	11.2
13	Pacific	32.3	39.7	37.8	23.9	24.4	22.8	43.7	35.9	39.3	10.0	10.2	9.3	12.5	10.0	11.3	5.8	5.1	5.8
	New England:																		
14	Maine	39.9	48.3	51.0	47.3	38.4	31.6	12.9	13.3	17.4	0.7	0.7	0.8	1.4	0.8	1.0	0.1	0.1	0.2
15	New Hampshire	39.3	36.3	46.4	50.8	54.8	41.7	9.9	9.0	11.9	0.5	0.5	0.6	1.1	1.1	1.1	0.1	0.1	0.1
16	Vermont	79.0	81.0	77.8	7.7	8.8	7.7	13.3	10.2	14.5	2.0	1.9	1.9	0.3	0.3	0.4	0.1	0.1	0.2
17	Massachusetts	44.2	46.3	55.7	44.0	45.7	35.1	11.8	8.0	9.1	1.3	1.3	2.0	2.2	2.1	2.5	0.1	0.1	0.2
18	Rhode Island	59.1	58.1	67.1	31.1	33.4	25.2	9.7	8.5	7.7	0.2	0.2	0.3	0.2	0.2	0.3	(3)	(3)	(3)
19	Connecticut	48.1	50.3	56.9	42.8	43.2	35.2	9.1	6.6	7.9	1.2	1.0	1.4	1.8	1.4	1.8	0.1	0.1	0.1
	Middle Atlantic:																		
20	New York	68.5	69.2	66.8	17.2	19.7	19.3	14.3	11.1	13.9	10.4	9.6	10.0	4.4	4.4	5.8	0.9	0.9	1.2
21	New Jersey	35.5	41.4	52.7	51.6	48.2	37.8	12.9	10.4	9.5	1.6	1.6	2.1	4.0	2.9	3.0	0.3	0.2	0.2
22	Pennsylvania	49.2	51.5	51.1	28.3	29.8	27.3	22.5	18.7	21.6	6.5	5.9	6.1	6.3	5.4	6.6	1.3	1.2	1.5
	East North Central:																		
23	Ohio	30.3	33.4	31.8	15.7	17.6	18.0	54.0	48.9	50.2	4.6	4.9	4.6	4.0	4.1	5.3	3.5	4.0	4.4
24	Indiana	18.8	22.4	23.3	14.1	15.9	14.4	67.1	61.8	62.3	3.0	3.2	2.9	3.8	3.7	3.7	4.6	5.0	4.7
25	Illinois	16.5	20.7	23.5	8.4	11.3	11.2	75.1	67.9	65.3	4.1	4.6	4.3	3.6	4.0	4.1	8.0	8.4	7.2
26	Michigan	50.1	52.1	48.1	14.4	16.7	15.6	35.5	31.2	36.2	4.6	4.8	4.6	2.3	2.5	3.0	1.4	1.6	2.1
27	Wisconsin	58.5	62.5	61.7	7.8	9.3	8.5	33.6	28.3	29.8	12.9	13.5	11.4	2.9	3.2	3.2	3.2	3.4	3.3
	West North Central:																		
28	Minnesota	27.7	30.8	37.5	17.3	21.0	14.0	55.0	48.2	48.5	6.1	6.3	6.5	6.5	6.8	4.9	5.2	5.5	5.0
29	Iowa	8.9	10.8	14.6	9.2	12.3	9.8	82.0	77.0	75.6	3.8	3.9	4.5	6.6	7.2	6.1	14.9	15.8	13.9
30	Missouri	15.3	17.2	17.2	11.6	17.5	15.7	73.1	65.3	67.1	2.6	2.6	2.2	3.3	4.2	4.0	5.2	5.5	5.1
31	North Dakota	17.9	22.8	32.0	6.6	11.5	10.9	75.5	65.7	57.2	0.8	1.0	1.1	0.5	0.8	0.8	1.4	1.6	1.2
32	South Dakota	7.0	10.7	16.2	7.9	13.1	10.6	85.2	76.2	73.1	0.7	0.8	0.9	1.3	1.5	1.2	3.6	3.1	2.5
33	Nebraska	6.6	9.5	12.2	7.8	12.4	9.5	85.7	78.1	78.2	1.1	1.3	1.4	2.2	2.7	2.2	6.2	6.0	5.4
34	Kansas	11.0	15.4	18.5	9.1	15.1	12.7	79.9	69.5	68.7	1.6	1.9	1.9	2.2	2.9	2.7	4.8	4.7	4.3
	South Atlantic:																		
35	Delaware	10.6	9.3	19.8	85.0	87.8	74.5	4.3	3.0	5.7	0.2	0.2	0.2	3.0	2.9	1.5	(3)	(3)	(3)
36	Maryland	40.5	38.0	50.9	39.0	46.5	30.1	20.5	15.6	19.0	1.5	1.3	1.4	2.5	2.5	1.6	0.3	0.3	0.3
37	District of Columbia	68.9	48.8	75.5	1.5	26.1	12.4	29.5	25.1	12.2	(3)	(3)	(3)	(3)	(3)	(3)	(3)	(3)	(3)
38	Virginia	27.3	26.0	27.0	27.0	35.3	29.5	45.7	38.7	43.5	1.5	1.2	1.3	2.5	2.6	2.8	1.1	1.0	1.2
39	West Virginia	23.0	24.4	26.6	28.0	32.6	20.4	49.0	43.0	53.0	0.5	0.5	0.6	1.0	1.0	0.9	0.5	0.5	0.7
40	North Carolina	28.8	30.4	37.0	31.8	38.0	30.5	39.4	31.6	32.5	0.9	0.8	0.9	1.6	1.6	1.4	0.5	0.5	0.4
41	South Carolina	28.4	33.7	37.9	26.5	30.0	28.1	45.1	36.3	34.0	0.4	0.3	0.4	0.6	0.5	0.5	0.3	0.2	0.2
42	Georgia	20.0	24.5	35.8	37.5	38.3	21.2	42.5	37.2	43.0	0.8	0.7	0.8	2.5	1.8	0.9	0.7	0.6	0.6
43	Florida	40.6	44.0	44.3	15.9	19.4	22.6	43.5	36.6	33.1	1.1	0.8	0.8	0.7	0.6	0.8	0.5	0.4	0.3
	East South Central:																		
44	Kentucky	20.0	22.8	20.4	7.6	13.2	12.5	72.3	64.0	67.1	1.3	1.2	1.1	0.9	1.1	1.4	2.1	2.0	2.2
45	Tennessee	28.7	30.2	27.7	8.8	16.5	15.6	62.5	53.3	56.8	1.5	1.4	1.2	0.8	1.2	1.4	1.4	1.3	1.5
46	Alabama	22.9	29.5	33.1	13.8	20.4	22.1	63.3	50.2	44.8	0.6	0.6	0.6	0.6	0.7	0.8	0.7	0.6	0.5
47	Mississippi	31.1	39.5	41.9	13.2	19.5	17.8	55.8	41.0	40.3	0.8	0.7	0.6	0.6	0.6	0.5	0.6	0.4	0.4
	West South Central:																		
48	Arkansas	17.8	23.4	26.6	31.6	27.9	24.8	50.6	48.7	48.6	0.6	0.6	0.6	1.7	1.1	1.1	0.7	0.7	0.7
49	Louisiana	33.5	40.2	44.1	6.7	14.8	14.5	59.9	45.0	41.4	0.6	0.5	0.5	0.2	0.3	0.4	0.5	0.3	0.3
50	Oklahoma	16.9	23.0	25.7	8.8	15.9	13.2	74.4	61.1	61.1	1.2	1.5	1.6	1.0	1.7	1.6	2.2	2.3	2.2
51	Texas	13.6	15.2	15.4	9.9	16.6	10.6	76.5	68.2	74.0	2.7	2.6	3.1	3.3	4.5	4.3	6.5	6.6	8.8
	Mountain:																		
52	Montana	6.8	9.0	12.6	2.5	3.7	5.1	90.6	87.3	82.3	0.4	0.4	0.5	0.2	0.3	0.4	2.1	2.2	2.0
53	Idaho	22.0	30.1	26.2	4.9	7.0	6.4	73.1	62.9	67.5	0.9	1.1	0.9	0.3	0.4	0.5	1.3	1.3	1.5
54	Wyoming	4.7	6.6	6.5	2.0	2.9	2.8	93.2	90.5	90.7	0.1	0.2	0.2	0.1	0.1	0.2	1.2	1.3	1.8
55	Colorado	8.8	12.5	14.2	5.1	8.3	8.0	86.1	79.2	77.9	0.7	0.7	0.8	0.7	0.7	0.9	3.0	2.5	2.5
56	New Mexico	7.7	9.8	9.0	2.6	4.7	3.3	89.7	85.5	87.7	0.2	0.2	0.2	0.1	0.1	0.2	1.1	0.9	1.3
57	Arizona	15.8	17.7	14.9	4.2	6.1	5.4	80.0	76.2	79.7	0.4	0.3	0.3	0.2	0.1	0.2	0.8	0.6	0.9
58	Utah	17.6	20.5	18.1	26.4	28.0	19.4	55.9	51.5	62.5	0.5	0.6	0.4	1.3	1.2	0.9	0.7	0.8	0.9
59	Nevada	8.4	10.0	12.9	2.5	4.7	4.5	89.1	85.3	82.6	0.1	0.1	0.1	(3)	0.1	0.1	0.4	0.4	0.4
	Pacific:																		
60	Washington	37.5	40.5	41.9	22.7	23.9	24.2	39.8	35.6	33.9	1.7	1.9	1.9	1.7	1.8	2.2	0.8	0.9	0.9
61	Oregon	26.8	30.6	28.8	20.6	24.4	18.4	52.6	45.0	52.7	1.2	1.3	1.4	1.6	1.7	1.8	1.0	1.1	1.5
62	California	32.4	41.8	39.4	24.9	24.6	23.8	42.7	33.6	36.8	7.1	6.9	6.0	9.2	6.5	7.3	4.0	3.1	3.3

[1] Sales data for 1945 and 1940 Censuses do not include figures for farms unclassified as to type of farm and value of sales. See text. [2] Includes cattle, calves, hogs and pigs, sheep and lambs, and horses and mules. [3] 0.05 percent or less.

Table 4.—VALUE OF SPECIFIED FIELD CROPS AND OF SPECIFIED LIVESTOCK AND LIVESTOCK PRODUCTS SOLD, BY DIVISIONS AND STATES: 1949

	Region, division, and State	Value of specified field crops, other than vegetables and fruits and nuts, sold (dollars)								
		Corn and other corn products	Sorghum, except sirup	Small grains and grain straw	Soybeans, cowpeas, peanuts, and dry beans and peas[1]	Hay	Pasture and grazing privileges	Clover seed, alfalfa, grass, and other field seed crops	Irish potatoes	Sweetpotatoes
1	United States	1,016,210,062	115,144,500	2,202,563,256	710,609,188	195,002,588	34,138,323	125,784,636	354,692,745	38,667,183
2	The North	927,241,870	24,258,157	1,213,165,728	408,475,739	69,913,420	13,165,378	49,054,759	190,392,112	4,313,226
3	The South	77,814,445	73,648,277	438,342,977	217,493,396	25,669,099	8,167,348	31,037,080	33,898,919	31,085,928
4	The West	11,153,747	17,238,066	551,054,551	84,640,053	99,420,069	12,805,597	45,692,797	130,401,714	3,268,029
	Geographic Divisions:									
5	New England	132,294	.....	1,001,435	450,988	3,848,415	226,058	28,252	64,709,744	90
6	Middle Atlantic	12,454,905	200	39,164,494	10,771,823	12,347,088	637,606	962,720	56,004,118	3,353,018
7	East North Central	423,018,000	8,920	302,155,168	265,789,734	23,180,456	1,994,263	14,030,777	32,121,866	346,133
8	West North Central	491,636,671	24,249,037	870,844,631	131,463,194	30,537,461	10,307,451	34,033,010	37,556,384	613,985
9	South Atlantic	30,481,366	160,571	30,056,211	123,255,027	5,362,831	1,154,931	10,395,049	25,024,310	13,540,752
10	East South Central	27,356,536	140,305	12,196,782	43,108,726	5,828,161	870,803	9,691,916	4,602,047	5,097,003
11	West South Central	19,976,543	73,347,401	396,089,984	51,129,643	14,478,107	6,141,614	10,950,115	4,272,562	12,448,173
12	Mountain	9,383,866	14,275,114	276,457,142	42,387,635	35,111,497	6,656,416	22,114,160	62,399,580	443,752
13	Pacific	1,769,881	2,962,952	274,597,409	42,252,418	64,308,572	6,149,181	23,578,637	68,002,134	2,824,277
	New England:									
14	Maine	30,887	.....	876,165	406,982	1,024,135	31,652	23,403	55,580,305	.....
15	New Hampshire	8,311	.....	7,694	13,700	535,497	23,545	758	1,332,711	.....
16	Vermont	15,491	.....	41,468	27,781	1,013,251	65,297	1,630	1,184,426	60
17	Massachusetts	30,743	.....	38,151	2,403	717,734	46,068	831	2,668,248	30
18	Rhode Island	8,500	.....	9,767	30	76,047	5,633	610	1,401,673	.....
19	Connecticut	38,362	.....	28,190	92	481,751	53,863	1,020	2,542,381	.....
	Middle Atlantic:									
20	New York	1,030,754	.....	15,520,179	9,613,663	6,225,248	334,185	412,935	28,255,381	207
21	New Jersey	1,485,539	.....	2,569,989	529,618	967,093	44,095	6,777	8,243,775	3,316,501
22	Pennsylvania	9,938,612	200	21,074,326	628,542	5,154,747	259,326	543,008	19,504,962	36,310
	East North Central:									
23	Ohio	48,959,309	60	77,029,307	34,705,132	5,267,770	299,121	2,315,260	6,702,431	34,405
24	Indiana	73,646,318	4,848	58,010,014	57,398,490	3,275,562	229,421	1,595,699	3,084,102	169,158
25	Illinois	279,458,730	3,911	106,162,544	143,994,734	5,662,232	606,165	4,217,316	499,249	142,387
26	Michigan	12,095,645	45	48,469,892	28,924,679	4,265,404	285,631	3,382,158	12,646,245	111
27	Wisconsin	8,857,998	56	12,483,411	766,699	4,709,488	573,925	2,520,344	9,189,839	72
	West North Central:									
28	Minnesota	83,942,905	2,167	121,136,521	25,221,180	5,157,287	460,197	3,758,484	12,616,473	.....
29	Iowa	187,435,196	10,209	47,699,985	59,399,557	4,790,519	1,087,773	5,935,569	678,578	137,813
30	Missouri	31,971,396	156,513	36,592,103	31,683,729	4,855,544	809,654	8,078,738	575,606	270,031
31	North Dakota	4,145,219	5,258	238,871,995	489,625	1,635,943	180,335	1,712,156	15,637,076	.....
32	South Dakota	32,287,158	187,592	80,505,959	777,178	2,248,541	700,161	3,732,325	986,998	.....
33	Nebraska	126,030,740	1,867,471	97,056,118	7,230,976	6,324,271	1,562,467	4,713,399	6,620,520	6,914
34	Kansas	25,823,857	22,019,827	248,981,950	6,660,949	5,525,356	5,506,864	6,082,339	441,133	199,227
	South Atlantic:									
35	Delaware	2,031,725	.....	1,755,982	1,254,715	92,155	4,416	81,305	362,251	49,766
36	Maryland	5,592,445	350	8,553,536	1,339,725	836,130	78,880	402,968	1,431,186	1,135,216
37	District of Columbia	.....	.....	.....	.....	1,118	.....	.....	200	680
38	Virginia	6,056,334	4,974	7,224,053	23,514,485	1,665,672	366,253	1,170,055	6,760,903	1,974,377
39	West Virginia	918,325	.....	789,056	43,242	759,344	193,030	50,777	651,746	22,049
40	North Carolina	6,924,006	90,911	4,912,523	29,084,728	1,026,657	146,148	2,660,167	5,837,265	4,048,714
41	South Carolina	3,144,349	33,089	3,133,022	2,339,820	514,914	39,649	1,542,299	1,756,459	3,064,346
42	Georgia	5,395,091	23,531	3,659,067	60,252,047	416,689	136,028	3,858,911	324,638	2,650,971
43	Florida	419,091	7,716	28,972	5,426,265	50,152	190,527	628,567	7,899,662	594,633
	East South Central:									
44	Kentucky	10,794,402	4,657	5,980,884	3,777,970	1,819,747	362,432	3,638,893	576,141	253,087
45	Tennessee	7,629,907	29,104	4,630,957	5,077,981	2,481,196	259,196	3,182,985	1,089,416	1,679,452
46	Alabama	5,157,202	95,938	517,783	29,260,961	605,264	156,665	2,167,601	2,744,603	1,669,413
47	Mississippi	3,775,025	10,606	1,067,158	4,991,814	921,954	92,510	702,437	191,887	1,495,051
	West South Central:									
48	Arkansas	2,498,921	88,094	34,138,099	11,217,232	2,442,470	124,113	927,150	776,701	595,830
49	Louisiana	846,759	6,846	38,383,628	629,210	636,990	121,499	348,515	521,346	7,843,687
50	Oklahoma	4,862,934	4,571,458	134,767,534	10,666,773	5,437,083	1,521,773	5,168,673	238,346	347,853
51	Texas	11,767,929	68,681,003	188,800,723	28,616,428	5,961,564	4,374,229	4,505,777	2,736,169	3,660,803
	Mountain:									
52	Montana	100,473	827	91,546,825	1,330,053	4,275,024	1,279,458	3,903,434	2,552,989	.....
53	Idaho	571,832	1,210	61,837,189	17,014,161	8,409,980	801,831	7,158,098	36,227,745	2,725
54	Wyoming	84,180	1,185	12,488,698	6,218,832	1,932,712	549,066	1,313,627	1,263,627	.....
55	Colorado	7,750,573	4,388,819	78,151,449	13,659,637	8,141,754	1,549,225	2,506,785	16,763,545	1,500
56	New Mexico	517,164	6,869,323	8,615,258	3,367,379	2,921,414	769,233	954,270	219,208	320,285
57	Arizona	239,375	3,009,701	9,813,267	401,334	4,651,534	1,121,640	2,408,305	1,572,381	119,242
58	Utah	90,103	3,899	12,992,028	396,239	2,617,788	245,092	3,837,776	3,442,379	.....
59	Nevada	30,166	150	1,012,428	.....	2,161,291	340,871	31,865	357,706	.....
	Pacific:									
60	Washington	270,933	.....	105,025,407	5,173,275	6,340,446	367,469	2,086,832	9,327,967	.....
61	Oregon	212,035	.....	50,377,419	702,775	6,124,998	697,838	15,653,140	11,074,138	470
62	California	1,286,913	2,962,952	119,194,583	36,376,368	51,843,128	5,083,874	5,838,665	47,600,029	2,823,807

See footnotes at end of table.

Table 4.—VALUE OF SPECIFIED FIELD CROPS AND OF SPECIFIED LIVESTOCK

	Region, division, and State	Value of specified field crops, other than vegetables and fruits and nuts, sold—Continued (dollars)				Value of specified dairy products sold (dollars)		
		Cotton	Tobacco	Sugarcane and sugar beets for sugar[2]	All other field crops	Whole milk	Cream	Butter, buttermilk, skim milk, and cheese
1	**United States**	2,194,133,619	814,902,042	151,232,832	58,984,020	2,716,151,362	352,552,012	10,428,205
2	The North	66,366,961	79,233,389	26,353,062	11,990,228	1,868,092,535	297,465,759	3,258,803
3	The South	1,837,228,646	735,668,653	40,063,711	9,900,275	461,010,486	32,734,460	6,831,151
4	The West	290,538,012	.....	84,816,059	37,093,517	387,048,341	22,351,793	338,251
	Geographic Divisions:							
5	New England	.....	40,763,557	.....	12,267	180,947,190	1,280,736	795,435
6	Middle Atlantic	.....	13,772,904	.....	125,460	563,965,400	4,390,639	1,529,654
7	East North Central	266,567	22,280,854	12,344,279	9,212,359	853,954,154	49,445,076	718,084
8	West North Central	66,100,394	2,416,074	14,008,783	2,640,142	269,225,791	242,349,308	215,630
9	South Atlantic	242,745,051	513,945,287	7,098,635	2,113,808	201,858,632	6,703,586	3,573,047
10	East South Central	447,318,247	221,573,416	.....	1,872,887	119,047,263	10,360,002	1,961,502
11	West South Central	1,147,165,348	149,950	32,965,076	5,913,580	140,104,591	15,670,872	1,296,602
12	Mountain	113,658,573	.....	49,202,816	8,738,303	88,056,875	13,273,377	105,231
13	Pacific	176,879,439	.....	35,613,243	28,355,214	298,991,466	9,078,416	233,020
	New England:							
14	Maine	.....	.....	.....	3,996	21,119,674	414,368	536,874
15	New Hampshire	.....	2,900	.....	819	15,145,419	131,375	99,584
16	Vermont	.....	10,904	.....	5,485	62,081,401	197,045	79,527
17	Massachusetts	.....	12,295,730	.....	1,688	39,738,995	342,126	44,216
18	Rhode Island	.....	.....	.....	.....	6,577,092	47,320	7,060
19	Connecticut	.....	28,454,023	.....	279	36,284,609	148,502	28,174
	Middle Atlantic:							
20	New York	.....	113,597	.....	93,139	317,170,754	1,566,992	585,305
21	New Jersey	.....	.....	.....	300	49,925,152	197,949	23,193
22	Pennsylvania	.....	13,659,307	.....	32,021	196,869,494	2,625,698	921,156
	East North Central:							
23	Ohio	.....	9,589,548	2,602,606	609,139	134,820,547	7,149,834	250,666
24	Indiana	.....	4,838,616	67,968	4,640,993	85,556,994	8,244,800	108,438
25	Illinois	266,567	3,314	339,623	1,404,565	116,026,250	11,008,970	130,944
26	Michigan	.....	.....	8,502,064	2,006,402	126,340,006	16,563,187	211,875
27	Wisconsin	.....	7,849,376	832,018	551,260	391,210,357	6,478,285	16,161
	West North Central:							
28	Minnesota	.....	87,422	4,646,148	148,019	115,485,101	72,934,770	20,601
29	Iowa	.....	4,520	63,840	1,127,505	38,079,722	78,326,082	30,248
30	Missouri	66,098,314	2,278,850	.....	469,051	65,315,055	13,829,659	101,547
31	North Dakota	.....	.....	2,495,680	124,644	3,681,295	20,458,163	5,674
32	South Dakota	.....	.....	495,857	14,898	5,296,318	16,068,467	21,130
33	Nebraska	.....	.....	5,844,741	395,820	11,892,531	22,132,995	22,360
34	Kansas	2,080	45,282	462,517	360,205	29,475,769	18,599,172	14,070
	South Atlantic:							
35	Delaware	.....	.....	.....	4,000	6,763,005	28,985	19,566
36	Maryland	.....	16,686,845	.....	88,489	46,553,246	490,713	174,303
37	District of Columbia	.....	.....	.....	.....	92,240	4,152	.....
38	Virginia	2,694,651	55,014,950	.....	18,437	42,516,557	3,102,379	623,835
39	West Virginia	.....	1,736,447	.....	13,613	13,330,587	1,745,755	359,526
40	North Carolina	67,372,079	318,496,320	.....	81,770	24,729,334	556,404	941,453
41	South Carolina	79,290,546	60,508,315	.....	71,334	10,752,355	240,492	449,042
42	Georgia	90,822,421	44,598,107	.....	1,182,762	22,698,008	385,682	910,422
43	Florida	2,565,354	16,904,303	7,098,635	653,403	34,423,300	149,024	94,900
	East South Central:							
44	Kentucky	1,830,221	171,686,970	.....	480,805	33,899,757	7,180,507	235,244
45	Tennessee	91,256,535	49,754,866	.....	229,719	42,523,961	2,124,547	631,934
46	Alabama	124,836,962	131,580	.....	614,434	18,114,309	533,037	791,947
47	Mississippi	229,394,529	.....	.....	547,929	24,509,236	521,911	302,377
	West South Central:							
48	Arkansas	229,179,474	16,093	.....	129,621	14,130,894	2,568,509	311,274
49	Louisiana	91,127,240	133,397	32,791,153	437,270	19,500,754	121,656	80,341
50	Oklahoma	74,681,477	460	.....	2,887,782	26,754,845	9,547,930	121,536
51	Texas	752,177,157	.....	173,923	2,458,907	79,718,098	3,432,777	783,451
	Mountain:							
52	Montana	.....	.....	7,451,627	498,210	6,973,722	4,173,860	18,301
53	Idaho	.....	.....	12,018,918	1,983,415	25,566,442	2,225,222	26,291
54	Wyoming	.....	.....	4,486,098	37,743	3,155,208	1,221,999	2,346
55	Colorado	.....	.....	20,110,409	3,224,262	17,689,040	4,081,687	30,128
56	New Mexico	38,596,767	.....	26,455	1,744,353	6,056,894	483,444	12,076
57	Arizona	75,000,756	.....	75,754	1,091,373	10,733,470	130,349	8,694
58	Utah	.....	.....	5,033,555	131,682	15,809,151	558,085	5,835
59	Nevada	61,050	.....	.....	27,265	2,072,948	398,731	1,560
	Pacific:							
60	Washington	.....	.....	3,436,412	10,712,545	48,130,802	3,303,317	72,985
61	Oregon	.....	.....	3,653,008	9,888,146	33,682,747	3,769,284	39,518
62	California	176,879,439	.....	28,523,823	7,754,523	217,177,917	2,005,815	120,517

[1] See text for items included.

[2] Sugarcane in Florida and Louisiana; sugar beets in all other States.

AND LIVESTOCK PRODUCTS SOLD, BY DIVISIONS AND STATES: 1949—Continued

Value of specified poultry and poultry products sold (dollars)			Value of specified livestock sold alive (dollars)				Value of other livestock and livestock products sold (dollars)				
Chickens	Chicken eggs	Turkeys, ducks, and geese, and their eggs	Cattle and calves	Hogs and pigs	Sheep and lambs	Horses and mules	Wool shorn	Meat, lard, hides, and other products sold from animals butchered	Goats and kids, goat milk, mohair, rabbits and fur animals and their pelts	Honey, wax, and bees	
367,626,561	1,008,400,898	247,304,661	4,297,320,147	2,385,736,994	341,304,479	39,955,188	88,812,913	20,989,937	29,943,819	8,374,925	1
268,736,744	724,546,963	117,971,224	2,484,580,150	2,026,740,499	124,955,437	16,918,214	20,370,685	11,739,161	15,484,018	3,079,828	2
242,577,484	143,088,023	43,071,452	926,867,981	284,827,758	68,855,923	18,736,219	27,143,297	5,526,929	6,788,293	2,583,848	3
56,312,333	140,765,912	86,261,985	885,872,016	74,168,757	147,493,119	4,300,755	41,298,931	3,723,847	7,671,508	2,711,249	4
50,672,469	69,785,073	7,597,220	32,581,021	4,867,749	379,653	635,669	115,130	686,470	851,353	93,694	5
68,855,090	173,877,761	25,784,357	131,607,681	32,275,965	3,580,228	2,853,410	1,017,042	2,871,532	1,847,017	564,279	6
78,818,548	194,118,439	29,935,757	665,906,065	767,822,321	35,886,412	5,754,186	7,257,980	4,533,740	10,129,280	1,247,276	7
70,390,637	286,765,690	54,653,890	1,654,485,383	1,221,774,444	85,109,144	7,674,949	11,980,533	3,547,419	2,656,368	1,174,579	8
174,265,414	63,643,464	24,860,574	170,464,854	89,103,920	8,376,233	5,235,111	1,425,562	3,023,727	495,469	1,086,223	9
19,472,669	28,643,618	3,936,831	203,257,602	115,147,008	14,407,934	9,827,026	2,188,239	1,233,148	278,069	543,891	10
48,839,401	50,800,941	14,274,047	353,143,525	80,576,830	46,071,756	3,674,082	23,529,496	1,270,054	6,014,755	953,734	11
8,579,037	26,877,643	19,829,558	561,521,156	37,693,342	110,822,828	2,162,169	32,457,945	1,803,270	2,333,315	1,335,473	12
47,733,296	113,888,269	66,434,427	324,350,860	36,475,415	36,670,291	2,138,586	6,840,986	1,920,577	5,338,193	1,375,776	13
12,132,098	13,619,857	429,683	5,735,067	637,100	157,604	210,989	43,047	279,612	47,488	20,780	14
6,399,060	12,730,596	775,239	3,201,271	361,180	41,297	71,780	13,203	106,193	78,711	8,238	15
1,602,705	3,668,295	793,933	9,614,081	302,277	71,501	151,582	23,887	153,782	170,802	39,517	16
14,112,044	22,044,005	3,802,035	7,275,460	2,764,855	49,732	87,812	17,119	92,754	420,826	11,867	17
1,227,014	1,969,679	292,714	893,134	148,291	11,480	8,070	3,651	6,084	17,957	1,806	18
15,199,548	15,752,641	1,503,616	5,862,008	654,046	48,039	105,436	14,223	48,045	115,569	11,486	19
20,266,278	47,914,781	12,243,669	56,103,949	5,164,577	1,761,566	888,481	352,998	726,757	1,120,400	381,639	20
15,015,032	55,176,709	2,649,143	8,346,122	9,076,253	94,244	378,866	19,105	82,215	233,931	21,858	21
33,573,780	70,786,271	10,891,545	67,157,610	18,035,135	1,724,418	1,586,063	644,939	2,062,560	492,686	160,782	22
18,095,175	47,098,817	8,455,723	95,258,126	140,239,874	11,537,283	1,457,058	3,381,698	980,703	442,639	164,857	23
24,391,830	40,527,521	5,181,092	109,998,449	214,336,269	7,552,974	960,254	1,046,391	596,306	177,961	130,715	24
15,760,384	43,608,889	5,391,240	275,584,894	290,653,103	9,077,610	1,519,991	1,124,144	904,374	1,204,233	189,868	25
10,256,003	25,387,064	5,572,150	61,942,948	30,859,998	4,322,551	667,963	1,123,043	935,244	1,115,178	414,569	26
10,315,156	37,496,148	5,335,552	123,121,648	91,733,077	3,195,994	1,148,920	582,704	1,117,113	7,189,269	347,267	27
14,839,066	81,781,632	21,297,181	169,819,064	188,615,726	10,887,963	981,476	1,697,021	867,583	1,741,439	425,792	28
21,813,354	84,101,839	14,400,145	467,964,346	387,482,147	16,844,313	1,801,886	2,248,831	751,453	431,544	325,261	29
13,963,017	38,307,213	8,069,722	198,353,021	162,353,795	14,345,421	1,973,505	2,362,594	655,212	271,409	104,314	30
1,686,659	5,434,979	1,824,003	74,874,562	19,425,208	5,541,553	385,516	1,182,021	373,246	10,376	51,056	31
4,747,816	17,676,170	1,839,081	163,469,083	80,763,025	13,981,045	525,230	2,781,784	207,007	64,607	76,089	32
7,123,536	28,885,777	4,381,710	304,712,763	125,212,081	12,424,969	867,561	716,649	349,204	85,126	100,332	33
6,217,189	30,578,080	2,842,048	277,292,344	57,922,462	11,083,880	1,139,775	991,633	443,714	51,867	91,735	34
50,502,492	3,203,470	695,258	1,596,055	999,314	19,136	104,086	3,492	32,616	10,674	5,153	35
34,312,740	8,940,944	2,282,075	15,833,881	6,444,475	403,843	836,858	73,424	230,288	48,097	40,878	36
484	1,830	.....	6,615	33,014	.....	.....	.....	.....	1,625	50	37
21,493,784	14,753,223	9,526,979	52,617,564	17,471,640	4,268,011	1,456,431	628,372	693,040	227,785	139,429	38
9,845,694	5,383,149	3,610,742	24,154,148	3,805,075	3,279,022	367,740	640,035	440,752	28,092	182,969	39
14,384,050	12,209,987	2,314,138	15,938,024	17,521,087	333,879	1,002,291	58,511	868,976	44,702	137,629	40
3,044,116	3,350,567	4,280,638	8,346,652	9,101,699	15,151	437,846	4,387	192,159	9,740	33,292	41
34,744,453	8,811,332	1,466,408	23,859,922	25,532,219	43,916	843,672	12,562	324,033	28,361	267,867	42
5,937,601	6,989,162	684,536	28,111,993	8,195,397	13,275	186,187	4,779	221,863	96,393	278,956	43
4,419,259	9,290,240	2,073,717	81,379,694	49,371,782	10,551,357	5,858,088	1,599,294	362,341	42,331	135,445	44
3,870,047	9,166,154	791,195	55,195,830	36,534,635	3,440,632	2,120,505	487,406	481,659	85,659	154,273	45
5,023,972	5,957,470	730,499	33,985,850	17,980,321	131,521	976,957	28,795	222,638	124,579	154,068	46
6,169,391	4,229,754	341,420	32,696,228	11,260,270	284,424	871,476	72,744	166,510	25,500	100,105	47
23,105,639	5,543,426	1,571,842	31,894,042	14,845,660	370,891	851,085	68,118	230,829	73,069	62,130	48
1,270,779	2,371,881	279,726	27,007,011	7,326,063	271,079	313,582	97,430	110,628	21,533	109,500	49
3,792,543	13,103,858	2,000,450	133,196,113	24,112,323	1,713,324	963,853	277,241	232,923	22,977	81,280	50
20,673,440	29,781,776	10,422,029	361,048,359	34,292,784	43,716,462	1,545,562	23,086,707	695,674	5,897,176	700,824	51
983,718	2,564,990	601,059	115,514,702	6,714,498	18,712,330	407,235	6,218,017	423,725	98,439	223,962	52
1,244,267	3,672,725	1,217,319	59,904,808	8,620,298	18,479,694	381,893	3,740,795	234,607	570,260	436,773	53
392,949	1,006,965	500,935	58,641,989	2,730,828	17,697,487	234,862	7,016,028	130,083	57,100	116,310	54
2,408,106	5,881,862	4,332,140	164,983,984	12,952,494	28,842,893	543,409	4,885,659	170,782	516,452	207,335	55
571,997	1,411,761	268,708	60,755,675	1,854,381	8,742,954	139,720	4,448,595	288,751	133,676	20,438	56
949,044	1,462,141	502,935	49,816,257	837,391	2,737,610	195,918	846,288	348,900	55,551	197,281	57
1,874,909	10,401,802	12,290,829	30,393,557	3,211,107	12,949,164	174,032	4,097,506	147,116	869,125	119,246	58
154,047	475,397	113,633	21,510,184	772,345	2,660,696	85,100	1,205,057	59,306	32,712	14,128	59
6,809,088	18,116,305	6,260,377	41,058,671	6,182,542	4,335,419	390,588	938,618	852,639	848,612	166,418	60
4,289,851	11,867,718	12,712,691	53,316,384	7,670,945	7,872,411	393,171	2,249,790	814,193	1,175,469	116,782	61
36,634,357	83,904,246	47,461,359	229,975,805	22,621,928	24,462,461	1,354,827	5,632,578	253,745	3,314,112	1,092,576	62

Table 5.—NUMBER OF FARMS, VALUE OF SALES, BY DIVISIONS AND STATES: CENSUSES OF 1950 AND 1945

[Figures for 1950 are based on reports for only a sample of farms, adjusted to equal complete enumeration. See text]

	Region, division, and State	All farms		Number of farms, by value of sales[1]									
				No sales		$1 to $249		$250 to $399		$400 to $599		$600 to $999	
		1950	1945	1950	1945[1]	1950	1945	1950	1945	1950	1945	1950	1945
1	**United States**	5,382,162	5,859,169	360,987	531,482	672,915	840,604	311,439	350,508	326,077	400,531	510,205	644,778
2	The North	2,268,066	2,483,578	95,178	186,385	180,783	266,175	89,479	109,941	92,466	118,373	143,164	186,513
3	The South	2,632,423	2,881,135	230,403	292,331	446,665	513,641	201,363	216,127	213,354	257,774	336,580	424,143
4	The West	461,673	494,456	35,406	52,766	45,467	60,788	20,597	24,440	20,257	24,384	30,461	34,122
	Geographic Divisions:												
5	New England	103,225	150,311	12,623	33,371	17,015	31,565	6,017	9,128	5,312	7,789	6,410	9,188
6	Middle Atlantic	296,702	347,477	22,952	46,467	37,847	57,066	16,616	19,350	14,933	18,489	20,718	24,746
7	East North Central	885,404	953,797	37,311	65,718	76,836	110,891	38,449	46,439	40,796	49,845	62,162	77,831
8	West North Central	982,735	1,031,993	22,292	40,829	49,085	66,653	28,397	35,024	31,425	42,250	53,874	74,748
9	South Atlantic	958,998	1,043,475	99,615	124,403	172,371	193,523	68,004	70,749	69,826	80,783	105,145	129,546
10	East South Central	913,002	959,829	70,761	94,864	162,128	173,539	82,432	77,621	89,678	99,612	145,223	169,832
11	West South Central	780,423	877,831	60,027	73,064	112,166	146,579	50,927	67,757	53,830	77,379	86,212	124,765
12	Mountain	194,858	212,527	10,460	17,974	15,055	22,634	7,455	9,822	7,176	10,368	11,677	15,305
13	Pacific	266,815	281,929	24,946	34,792	30,412	38,154	13,142	14,618	13,081	14,016	18,784	18,817
	New England:												
14	Maine	30,358	42,184	4,269	10,004	5,646	10,474	2,160	2,602	1,694	2,246	2,136	2,666
15	New Hampshire	13,391	18,786	2,036	5,223	2,658	4,398	948	1,063	828	922	931	1,129
16	Vermont	19,043	26,490	1,471	3,606	2,535	4,744	897	1,752	727	1,360	962	1,497
17	Massachusetts	22,220	37,007	2,435	7,054	3,345	7,417	1,116	2,543	1,246	2,273	1,471	2,742
18	Rhode Island	2,598	3,603	305	625	393	686	128	228	149	195	202	241
19	Connecticut	15,615	22,241	2,107	6,859	2,438	3,846	768	940	668	793	708	913
	Middle Atlantic:												
20	New York	124,977	149,490	8,475	18,248	12,853	21,416	5,999	7,328	5,419	6,996	7,991	9,503
21	New Jersey	24,838	26,226	1,351	2,203	2,378	2,301	1,050	1,241	1,124	1,307	1,531	1,766
22	Pennsylvania	146,887	171,761	13,126	26,016	22,616	33,349	9,567	10,781	8,390	10,186	11,196	13,477
	East North Central:												
23	Ohio	199,359	220,575	12,317	21,855	24,389	35,060	10,832	12,986	11,095	13,360	15,759	19,433
24	Indiana	166,627	175,970	7,348	13,139	15,399	22,822	8,071	10,026	8,604	10,615	12,902	16,209
25	Illinois	195,268	204,239	5,460	9,395	13,083	18,892	6,946	8,620	7,015	9,056	10,709	13,899
26	Michigan	155,589	175,268	8,564	16,054	16,134	24,695	8,669	10,491	9,477	11,690	14,595	18,370
27	Wisconsin	168,561	177,745	3,622	5,275	7,831	9,422	3,931	4,316	4,605	5,124	8,197	9,920
	West North Central:												
28	Minnesota	179,101	188,952	3,087	7,312	7,626	11,435	4,275	5,553	4,728	6,696	8,727	12,725
29	Iowa	203,159	208,934	2,318	6,696	5,439	6,994	3,074	4,200	3,997	4,965	6,382	8,987
30	Missouri	230,045	242,934	11,668	17,238	24,682	33,028	14,044	16,028	14,607	18,410	23,580	30,156
31	North Dakota	65,401	69,520	262	751	980	1,151	586	808	855	1,089	1,929	2,426
32	South Dakota	66,452	68,705	552	1,646	1,186	1,821	783	1,261	996	1,876	2,024	3,637
33	Nebraska	107,183	111,756	1,086	1,805	2,394	3,097	1,739	2,104	2,031	2,893	3,614	5,650
34	Kansas	131,394	141,192	3,319	5,381	6,778	9,127	3,896	5,070	4,211	6,321	7,618	11,167
	South Atlantic:												
35	Delaware	7,448	9,296	434	891	761	1,276	447	535	418	521	462	652
36	Maryland	36,107	41,275	3,004	4,684	4,749	6,415	2,167	2,333	1,948	2,319	2,692	3,078
37	District of Columbia	28	40	1	3	5	4	2	1	2	2	2	4
38	Virginia	150,997	173,051	17,415	24,981	34,396	47,206	11,920	12,721	11,104	12,583	15,843	17,509
39	West Virginia	81,434	97,600	15,987	24,003	27,789	37,836	7,912	8,325	6,538	6,857	7,436	7,606
40	North Carolina	288,508	287,412	25,089	25,328	41,424	39,149	15,218	13,446	16,513	17,014	26,464	29,319
41	South Carolina	139,364	147,745	12,690	13,438	21,952	18,853	11,525	11,483	12,950	14,177	19,998	24,890
42	Georgia	198,191	225,897	18,185	22,634	30,600	31,125	14,500	16,968	16,221	22,322	26,681	39,580
43	Florida	56,921	61,159	6,810	8,441	10,695	11,659	4,313	4,937	4,132	4,988	5,567	6,908
	East South Central:												
44	Kentucky	218,476	238,501	20,314	35,613	37,737	50,178	14,662	15,074	16,698	17,615	26,603	27,276
45	Tennessee	231,631	234,431	16,228	21,065	41,794	50,308	19,088	19,619	21,694	24,336	36,540	38,962
46	Alabama	211,512	223,369	18,384	23,106	40,934	42,852	21,757	21,621	22,862	26,063	34,892	41,878
47	Mississippi	251,383	263,528	15,835	15,080	41,663	30,201	26,925	21,307	28,424	31,598	47,188	61,716
	West South Central:												
48	Arkansas	182,429	198,769	13,175	15,495	29,560	35,375	14,355	16,123	15,455	19,224	26,448	33,930
49	Louisiana	124,181	129,295	14,801	12,050	20,006	21,184	9,120	11,219	10,069	14,519	17,384	25,332
50	Oklahoma	142,246	164,790	9,563	12,445	19,996	26,368	9,670	11,585	9,362	12,488	13,866	19,216
51	Texas	331,567	384,977	22,488	33,074	42,604	63,652	17,782	28,830	18,964	31,148	28,514	46,287
	Mountain:												
52	Montana	35,085	37,747	987	1,926	1,593	2,507	916	1,168	1,017	1,352	1,754	2,184
53	Idaho	40,284	41,498	1,530	2,203	2,615	3,178	1,159	1,529	1,179	1,721	2,379	2,851
54	Wyoming	12,614	13,076	454	709	582	820	377	363	321	499	592	861
55	Colorado	45,578	47,618	1,855	3,627	3,125	4,321	1,612	2,017	1,615	2,237	2,357	3,352
56	New Mexico	23,599	29,695	3,427	5,280	3,426	6,132	1,565	2,185	1,188	2,045	1,660	2,409
57	Arizona	10,412	13,142	916	2,116	1,198	2,425	526	872	543	773	716	932
58	Utah	24,176	26,322	1,125	1,762	2,313	2,897	1,123	1,486	1,209	1,554	1,986	2,485
59	Nevada	3,110	3,429	166	351	203	354	177	202	104	187	233	231
	Pacific:												
60	Washington	69,820	79,887	8,208	12,372	10,654	15,618	4,040	4,772	4,150	4,507	5,542	5,827
61	Oregon	59,827	63,125	5,967	8,933	9,053	11,414	3,759	3,892	3,628	3,797	4,699	5,065
62	California	137,168	138,917	10,771	13,487	10,705	11,122	5,343	5,954	5,303	5,712	8,543	7,925

See footnote at end of table.

Table 5.—NUMBER OF FARMS, VALUE OF SALES, BY DIVISIONS AND STATES: CENSUSES OF 1950 AND 1945—Continued

[Figures for 1950 are based on reports for only a sample of farms, adjusted to equal complete enumeration. See text]

	Region, division, and State	Number of farms, by value of sales[1]—Continued											
		$1,000 to $1,499		$1,500 to $2,499		$2,500 to $3,999		$4,000 to $5,999		$6,000 to $9,999		$10,000 and over	
		1950	1945	1950	1945	1950	1945	1950	1945	1950	1945	1950	1945
1	United States	458,268	600,806	640,092	769,434	606,480	646,929	500,000	451,884	502,445	353,609	493,254	268,604
2	The North	143,932	198,337	246,867	337,410	313,841	381,892	319,893	308,234	349,268	244,442	293,195	145,876
3	The South	285,909	370,250	349,516	382,709	245,292	212,596	134,369	97,947	99,764	61,446	109,208	52,171
4	The West	28,427	32,219	43,709	49,315	47,347	52,441	45,738	45,703	53,413	47,721	90,851	70,557
	Geographic Divisions:												
5	New England	5,062	7,562	7,828	10,864	8,912	11,689	9,056	10,167	10,244	9,839	14,746	9,149
6	Middle Atlantic	17,381	23,197	26,772	36,491	32,268	40,315	32,330	33,057	37,312	28,189	37,573	20,110
7	East North Central	62,170	80,329	100,598	133,384	124,862	147,598	120,959	112,318	124,417	83,855	96,844	45,589
8	West North Central	59,319	87,249	111,669	156,671	147,799	182,290	157,548	152,692	177,295	122,559	144,032	71,028
9	South Atlantic	93,844	120,352	133,386	153,266	104,502	93,931	51,254	39,376	31,591	20,348	29,460	17,198
10	East South Central	114,733	141,149	119,028	117,323	64,981	48,761	29,736	19,070	18,667	11,042	15,635	7,016
11	West South Central	77,332	108,749	97,102	112,120	75,809	69,904	53,379	39,501	49,506	30,056	64,113	27,957
12	Mountain	11,644	15,505	18,751	25,035	22,899	27,225	23,195	22,609	26,724	21,391	39,822	24,659
13	Pacific	16,783	16,714	24,958	24,280	24,448	25,216	22,543	23,094	26,689	26,330	51,029	45,898
	New England:												
14	Maine	1,537	2,146	2,376	2,842	2,338	2,688	2,330	2,126	2,265	2,053	3,607	2,337
15	New Hampshire	649	925	1,042	1,287	1,054	1,283	896	960	1,014	840	1,335	756
16	Vermont	870	1,409	1,597	2,474	2,136	3,248	2,688	2,875	2,909	2,384	2,251	1,141
17	Massachusetts	1,267	2,104	1,731	2,711	1,929	2,689	1,772	2,417	2,097	2,480	3,811	2,577
18	Rhode Island	92	165	168	242	242	258	168	247	229	287	522	429
19	Connecticut	647	813	914	1,308	1,213	1,523	1,202	1,542	1,730	1,795	3,220	1,909
	Middle Atlantic:												
20	New York	6,996	9,496	11,183	16,067	14,713	19,980	15,970	17,048	18,896	14,226	16,482	9,182
21	New Jersey	1,336	1,571	1,766	2,263	1,828	2,414	1,986	2,703	3,196	3,685	7,292	4,772
22	Pennsylvania	9,049	12,130	13,823	18,161	15,727	17,921	14,374	13,306	15,220	10,278	13,799	6,156
	East North Central:												
23	Ohio	15,210	18,489	22,485	27,998	26,311	29,239	24,293	21,471	22,685	14,083	13,983	6,601
24	Indiana	12,329	15,563	18,889	23,863	22,188	24,484	20,122	18,398	22,219	13,560	18,556	7,291
25	Illinois	10,017	13,446	15,910	21,636	20,416	27,054	24,623	28,072	36,732	31,214	44,357	22,955
26	Michigan	14,597	18,670	22,150	27,788	22,846	23,498	17,624	13,281	13,770	7,223	7,163	3,508
27	Wisconsin	10,017	14,161	21,164	32,099	33,101	43,323	34,297	31,096	29,011	17,775	12,785	5,234
	West North Central:												
28	Minnesota	10,067	16,729	19,553	33,047	28,851	39,801	31,905	30,092	37,131	18,783	23,151	6,779
29	Iowa	6,923	10,975	14,984	23,892	24,009	36,311	33,412	39,669	51,070	40,495	51,551	25,750
30	Missouri	23,217	29,552	34,604	39,368	31,587	28,682	22,376	15,608	17,386	9,372	12,294	5,492
31	North Dakota	2,743	3,823	7,450	9,371	12,609	14,795	14,270	15,029	14,136	13,276	9,581	7,001
32	South Dakota	2,938	5,237	6,966	11,497	11,656	15,626	14,001	12,810	14,588	9,284	10,762	4,010
33	Nebraska	4,702	7,956	10,952	17,639	17,625	24,114	21,132	21,328	23,065	15,909	18,843	9,261
34	Kansas	8,729	12,977	17,160	21,857	21,462	22,961	20,452	18,156	19,919	15,440	17,850	12,735
	South Atlantic:												
35	Delaware	362	505	614	767	674	906	529	805	770	877	1,977	1,561
36	Maryland	2,353	2,978	3,383	4,655	3,704	4,828	3,316	4,006	4,173	3,353	4,618	2,626
37	District of Columbia	4	2	2	7	2	5	.....	3	3	.....	5	9
38	Virginia	13,569	15,517	16,978	19,148	12,817	11,559	6,554	5,343	4,579	3,362	5,822	3,122
39	West Virginia	4,351	4,363	4,230	3,607	2,807	2,210	1,597	1,199	1,396	843	1,391	751
40	North Carolina	28,683	33,604	52,761	60,845	47,378	44,839	22,277	16,881	9,450	5,242	3,251	1,745
41	South Carolina	16,914	23,081	20,450	24,802	13,620	11,161	4,840	3,331	2,305	1,372	2,120	1,157
42	Georgia	22,747	34,802	29,100	33,282	19,426	14,498	9,307	5,330	6,357	3,053	5,067	2,303
43	Florida	4,861	5,500	5,868	6,153	4,074	3,925	2,834	2,478	2,558	2,246	5,209	3,924
	East South Central:												
44	Kentucky	24,351	24,167	30,328	29,476	21,404	20,032	12,203	10,113	8,327	5,996	5,849	2,961
45	Tennessee	29,842	32,251	31,682	27,993	18,082	11,748	8,134	4,332	4,916	2,437	3,631	1,380
46	Alabama	25,507	30,784	24,220	23,984	12,172	7,967	4,950	2,490	2,916	1,331	2,918	1,293
47	Mississippi	35,033	53,947	32,798	35,870	13,323	9,014	4,449	2,135	2,508	1,278	3,237	1,382
	West South Central:												
48	Arkansas	22,269	31,311	25,807	26,472	14,762	10,895	8,237	4,290	5,987	2,803	6,374	2,851
49	Louisiana	16,030	19,374	17,480	14,247	8,676	4,991	3,929	2,252	2,877	1,906	3,809	2,221
50	Oklahoma	12,451	17,610	17,018	22,364	16,046	17,652	12,475	11,474	11,455	8,368	10,344	5,220
51	Texas	26,582	40,454	36,797	49,037	36,325	36,366	28,738	21,485	29,187	16,979	43,586	17,665
	Mountain:												
52	Montana	1,957	2,514	3,640	4,575	4,322	5,311	4,935	4,922	5,972	5,347	7,992	5,941
53	Idaho	2,291	2,964	4,049	4,992	5,653	6,079	5,715	5,489	6,408	5,373	7,306	5,119
54	Wyoming	687	1,025	1,180	1,775	1,774	2,068	1,587	1,637	1,820	1,428	3,240	1,891
55	Colorado	2,520	3,624	4,190	6,032	5,286	6,522	5,495	5,147	6,696	4,846	10,827	5,893
56	New Mexico	1,353	1,996	1,714	2,536	1,592	2,211	1,729	1,720	2,104	1,509	3,841	1,672
57	Arizona	716	693	921	995	740	1,003	685	841	729	774	2,722	1,718
58	Utah	1,856	2,436	2,763	3,777	3,187	3,657	2,774	2,549	2,678	1,811	3,162	1,908
59	Nevada	264	253	294	353	345	374	275	304	317	303	732	517
	Pacific:												
60	Washington	4,445	4,849	6,560	6,575	5,536	6,062	4,908	4,964	5,841	5,158	9,936	9,183
61	Oregon	4,283	4,322	5,626	5,870	5,490	5,620	4,415	4,458	5,165	4,160	7,742	5,594
62	California	8,055	7,543	12,772	11,835	13,422	13,534	13,220	13,672	15,683	17,012	33,351	31,121

See footnote at end of table.

Table 5.—NUMBER OF FARMS, VALUE OF SALES, BY DIVISIONS AND STATES: CENSUSES OF 1950 AND 1945—Continued

[Figures for 1950 are based on reports for only a sample of farms, adjusted to equal complete enumeration. See text]

	Region, division, and State	Percent of all farms, by value of sales																					
		No sales		$1 to $249		$250 to $399		$400 to $599		$600 to $999		$1,000 to $1,499		$1,500 to $2,499		$2,500 to $3,999		$4,000 to $5,999		$6,000 to $9,999		$10,000 and over	
		1950	1945	1950	1945	1950	1945	1950	1945	1950	1945	1950	1945	1950	1945	1950	1945	1950	1945	1950	1945	1950	1945
1	U.S.	6.7	9.1	12.5	14.3	5.8	6.0	6.1	6.8	9.5	11.0	8.5	10.3	11.9	13.1	11.3	11.0	9.3	7.7	9.3	6.0	9.2	4.6
2	The North	4.2	7.5	8.0	10.7	3.9	4.4	4.1	4.8	6.3	7.5	6.3	8.0	10.9	13.6	13.8	15.4	14.1	12.4	15.4	9.8	12.9	5.9
3	The South	8.7	10.1	16.8	17.8	7.6	7.5	8.0	8.9	12.7	14.7	10.8	12.9	13.2	13.3	9.2	7.4	5.1	3.4	3.8	2.1	4.1	1.8
4	The West	7.7	10.7	9.8	12.3	4.5	4.9	4.4	4.9	6.6	6.9	6.2	6.5	9.5	10.0	10.3	10.6	9.9	9.2	11.6	9.7	19.7	14.3
	Geo. Divisions:																						
5	New England	12.2	22.2	16.5	21.0	5.8	6.1	5.1	5.2	6.2	6.1	4.9	5.0	7.6	7.2	8.6	7.8	8.8	6.8	9.9	6.5	14.3	6.1
6	Middle Atlantic	7.7	13.4	12.8	16.4	5.6	5.6	5.0	5.3	7.0	7.1	5.9	6.7	9.0	10.5	10.9	11.6	10.9	9.5	12.6	8.1	12.7	5.8
7	E.N. Central	4.2	6.9	8.7	11.6	4.3	4.9	4.6	5.2	7.0	8.2	7.0	8.4	11.4	14.0	14.1	15.5	13.7	11.8	14.1	8.8	10.9	4.8
8	W.N. Central	2.3	4.0	5.0	6.5	2.9	3.4	3.2	4.1	5.5	7.2	6.0	8.5	11.4	15.2	15.0	17.7	16.0	14.8	18.0	11.9	14.7	6.9
9	South Atlantic	10.4	11.9	18.0	18.5	7.1	6.8	7.3	7.7	11.0	12.4	9.8	11.5	13.9	14.7	10.9	9.0	5.3	3.8	3.3	2.0	3.1	1.6
10	E.S. Central	7.8	9.9	17.8	18.1	9.0	8.1	9.8	10.4	15.9	17.7	12.6	14.7	13.0	12.2	7.1	5.1	3.3	2.0	2.0	1.2	1.7	0.7
11	W.S. Central	7.7	8.3	14.4	16.7	6.5	7.7	6.9	8.8	11.0	14.2	9.9	12.4	12.4	12.8	9.7	8.0	6.8	4.5	6.3	3.4	8.2	3.2
12	Mountain	5.4	8.5	7.7	10.6	3.8	4.6	3.7	4.9	6.0	7.2	6.0	7.3	9.6	11.8	11.8	12.8	11.9	10.6	13.7	10.1	20.4	11.6
13	Pacific	9.3	12.3	11.4	13.5	4.9	5.2	4.9	5.0	7.0	6.7	6.3	5.9	9.4	8.6	9.2	8.9	8.4	8.2	10.0	9.3	19.1	16.3
	New England:																						
14	Maine	14.1	23.7	18.6	24.8	7.1	6.2	5.6	5.3	7.0	6.3	5.1	5.1	7.8	6.7	7.7	6.4	7.7	5.0	7.5	4.9	11.9	5.5
15	N.H.	15.2	27.8	19.8	23.4	7.1	5.7	6.2	4.9	7.0	6.0	4.8	4.9	7.8	6.9	7.9	6.8	6.7	5.1	7.6	4.5	10.0	4.0
16	Vt.	7.7	13.6	13.3	17.9	4.7	6.6	3.8	5.1	5.1	5.7	4.6	5.3	8.4	9.3	11.2	12.3	14.1	10.9	15.3	9.0	11.8	4.3
17	Mass.	11.0	19.1	15.1	20.0	5.0	6.9	5.6	6.1	6.6	7.4	5.7	5.7	7.8	7.3	8.7	7.3	8.0	6.5	9.4	6.7	17.2	7.0
18	R.I.	11.7	17.3	15.1	19.0	4.9	6.3	5.7	5.4	7.8	6.7	3.5	4.6	6.5	6.7	9.3	7.2	6.5	6.9	8.8	8.0	20.1	11.9
19	Conn.	13.5	30.8	15.6	17.3	4.9	4.2	4.3	3.6	4.5	4.1	4.1	3.7	5.9	5.9	7.8	6.8	7.7	6.9	11.1	8.1	20.6	8.6
	Middle Atlantic:																						
20	N.Y.	6.8	12.2	10.3	14.3	4.8	4.9	4.3	4.7	6.4	6.4	5.6	6.4	8.9	10.7	11.8	13.4	12.8	11.4	15.1	9.5	13.2	6.1
21	N.J.	5.4	8.4	9.6	8.8	4.2	4.7	4.5	5.0	6.2	6.7	5.4	6.0	7.1	8.6	7.4	9.2	8.0	10.3	12.9	14.1	29.4	18.2
22	Pa.	8.9	15.1	15.4	19.4	6.5	6.3	5.7	5.9	7.6	7.8	6.2	7.1	9.4	10.6	10.7	10.4	9.8	7.7	10.4	6.0	9.4	3.6
	East North Central:																						
23	Ohio	6.2	9.9	12.2	15.9	5.4	5.9	5.6	6.1	7.9	8.8	7.6	8.4	11.3	12.7	13.2	13.3	12.2	9.7	11.4	6.4	7.0	3.0
24	Ind.	4.4	7.5	9.2	13.0	4.8	5.7	5.2	6.0	7.7	9.2	7.4	8.8	11.3	13.6	13.3	13.9	12.1	10.5	13.3	7.7	11.1	4.1
25	Ill.	2.8	4.6	6.7	9.2	3.6	4.2	3.6	4.4	5.5	6.8	5.1	6.6	8.1	10.6	10.5	13.2	12.6	13.7	18.8	15.3	22.7	11.2
26	Mich.	5.5	9.2	10.4	14.1	5.6	6.0	6.1	6.7	9.4	10.5	9.4	10.7	14.2	15.9	14.7	13.4	11.3	7.6	8.9	4.1	4.6	2.0
27	Wis.	2.1	3.0	4.6	5.3	2.3	2.4	2.7	2.9	4.9	5.6	5.9	8.0	12.6	18.1	19.6	24.4	20.3	17.5	17.2	10.0	7.6	2.9
	West North Central:																						
28	Minn.	1.7	3.9	4.3	6.1	2.4	2.9	2.6	3.5	4.9	6.7	5.6	8.9	10.9	17.5	16.1	21.1	17.8	15.9	20.7	9.9	12.9	3.6
29	Iowa	1.1	3.2	2.7	3.3	1.5	2.0	2.0	2.4	3.1	4.3	3.4	5.3	7.4	11.4	11.8	17.4	16.4	19.0	25.1	19.4	25.4	12.3
30	Mo.	5.1	7.1	10.7	13.6	6.1	6.6	6.3	7.6	10.3	12.4	10.1	12.2	15.0	16.2	13.7	11.8	9.7	6.4	7.6	3.9	5.3	2.3
31	N.Dak.	0.4	1.1	1.5	1.7	0.9	1.2	1.3	1.6	2.9	3.5	4.2	5.5	11.4	13.5	19.3	21.3	21.8	21.6	21.6	19.1	14.6	10.1
32	S.Dak.	0.8	2.4	1.8	2.7	1.2	1.8	1.5	2.7	3.0	5.3	4.4	7.6	10.5	16.7	17.5	22.7	21.1	18.6	22.0	13.5	16.2	5.8
33	Nebr.	1.0	1.6	2.2	2.8	1.6	1.9	1.9	2.6	3.4	5.1	4.4	7.1	10.2	15.8	16.4	21.6	19.7	19.1	21.5	14.2	17.6	8.3
34	Kans.	2.5	3.8	5.2	6.5	3.0	3.6	3.2	4.5	5.8	7.9	6.6	9.2	13.1	15.5	16.3	16.3	15.6	12.9	15.2	10.9	13.6	9.0
	South Atlantic:																						
35	Del.	5.8	9.6	10.2	13.7	6.0	5.8	5.6	5.6	6.2	7.0	4.9	5.4	8.2	8.3	9.0	9.7	7.1	8.7	10.3	9.4	26.5	16.8
36	Md.	8.3	11.3	13.2	15.5	6.0	5.7	5.4	5.6	7.5	7.5	6.5	7.2	9.4	11.3	10.3	11.7	9.2	9.7	11.6	8.1	12.8	6.4
37	D.C.	3.6	7.5	17.9	10.0	7.1	2.5	7.1	5.0	7.1	10.0	14.3	5.0	7.1	17.5	7.1	12.5	.....	7.5	10.7	.....	17.9	22.5
38	Va.	11.5	14.4	22.8	27.3	7.9	7.4	7.4	7.3	10.5	10.1	9.0	9.0	11.2	11.1	8.5	6.7	4.3	3.1	3.0	1.9	3.9	1.8
39	W.Va.	19.6	24.6	34.1	38.8	9.7	8.5	8.0	7.0	9.1	7.8	5.3	4.5	5.2	3.7	3.4	2.3	2.0	1.2	1.7	0.9	1.7	0.8
40	N.C.	8.7	8.8	14.4	13.6	5.3	4.7	5.7	5.9	9.2	10.2	9.9	11.7	18.3	21.2	16.4	15.6	7.7	5.9	3.3	1.8	1.1	0.6
41	S.C.	9.1	9.1	15.8	12.8	8.3	7.8	9.3	9.6	14.3	16.8	12.1	15.6	14.7	16.8	9.8	7.6	3.5	2.3	1.7	0.9	1.5	0.8
42	Ga.	9.2	10.0	15.4	13.8	7.3	7.5	8.2	9.9	13.5	17.5	11.5	15.4	14.7	14.7	9.8	6.4	4.7	2.4	3.2	1.4	2.6	1.0
43	Fla.	12.0	13.8	18.8	19.1	7.6	8.1	7.3	8.2	9.8	11.3	8.5	9.0	10.3	10.1	7.2	6.4	5.0	4.1	4.5	3.7	9.2	6.4
	East South Central:																						
44	Ky.	9.3	14.9	17.3	21.0	6.7	6.3	7.6	7.4	12.2	11.4	11.1	10.1	13.9	12.4	9.8	8.4	5.6	4.2	3.8	2.5	2.7	1.2
45	Tenn.	7.0	9.0	18.0	21.5	8.2	8.4	9.4	10.4	15.8	16.6	12.9	13.8	13.7	11.9	7.8	5.0	3.5	1.8	2.1	1.0	1.6	0.6
46	Ala.	8.7	10.3	19.4	19.2	10.3	9.7	10.8	11.7	16.5	18.7	12.1	13.8	11.5	10.7	5.8	3.6	2.3	1.1	1.4	0.6	1.4	0.6
47	Miss.	6.3	5.7	16.6	11.5	10.7	8.1	11.3	12.0	18.8	23.4	13.9	20.5	13.0	13.6	5.3	3.4	1.8	0.8	1.0	0.5	1.3	0.5
	West South Central:																						
48	Ark.	7.2	7.8	16.2	17.8	7.9	8.1	8.5	9.7	14.5	17.1	12.2	15.8	14.1	13.3	8.1	5.5	4.5	2.2	3.3	1.4	3.5	1.4
49	La.	11.9	9.3	16.1	16.4	7.3	8.7	8.1	11.2	14.0	19.6	12.9	15.0	14.1	11.0	7.0	3.9	3.2	1.7	2.3	1.5	3.1	1.7
50	Okla.	6.7	7.6	14.1	16.0	6.8	7.0	6.6	7.6	9.7	11.7	8.8	10.7	12.0	13.6	11.3	10.7	8.8	7.0	8.1	5.1	7.3	3.2
51	Tex.	6.8	8.6	12.8	16.5	5.4	7.5	5.7	8.1	8.6	12.0	8.0	10.5	11.1	12.7	11.0	9.4	8.7	5.6	8.8	4.4	13.1	4.6
	Mountain:																						
52	Mont.	2.8	5.1	4.5	6.6	2.6	3.1	2.9	3.6	5.0	5.8	5.6	6.7	10.4	12.1	12.3	14.1	14.1	13.0	17.0	14.2	22.8	15.7
53	Idaho	3.8	5.3	6.5	7.7	2.9	3.7	2.9	4.1	5.9	6.9	5.7	7.1	10.1	12.0	14.0	14.6	14.2	13.2	15.9	12.9	18.1	12.3
54	Wyo.	3.6	5.4	4.6	6.3	3.0	2.8	2.5	3.8	4.7	6.6	5.4	7.8	9.4	13.6	14.1	15.8	12.6	12.5	14.4	10.9	25.7	14.5
55	Colo.	4.1	7.6	6.9	9.1	3.5	4.2	3.5	4.7	5.2	7.0	5.5	7.6	9.2	12.7	11.6	13.7	12.1	10.8	14.7	10.2	23.8	12.4
56	N.Mex.	14.5	17.8	14.5	20.6	6.6	7.4	5.0	6.9	7.0	8.1	5.7	6.7	7.3	8.5	6.7	7.4	7.3	5.8	8.9	5.1	16.3	5.6
57	Ariz.	8.8	16.1	11.5	18.5	5.1	6.6	5.2	5.9	6.9	7.1	6.9	5.3	8.8	7.6	7.1	7.6	6.6	6.4	7.0	5.9	26.1	13.1
58	Utah	4.7	6.7	9.6	11.0	4.6	5.6	5.0	5.9	8.2	9.4	7.7	9.3	11.4	14.3	13.2	13.9	11.5	9.7	11.1	6.9	13.1	7.2
59	Nev.	5.3	10.2	6.5	10.3	5.7	5.9	3.3	5.5	7.5	6.7	8.5	7.4	9.5	10.3	11.1	10.9	8.8	8.9	10.2	8.8	23.6	15.1
	Pacific:																						
60	Wash.	11.8	15.5	15.3	19.6	5.8	6.0	5.9	5.6	7.9	7.3	6.4	6.1	9.4	8.2	7.9	7.6	7.0	6.2	8.4	6.5	14.2	11.5
61	Oreg.	10.0	14.2	15.1	18.1	6.3	6.2	6.1	6.0	7.9	8.0	7.2	6.8	9.4	9.3	9.2	8.9	7.4	7.1	8.6	6.6	12.9	8.9
62	Calif.	7.9	9.7	7.8	8.0	3.9	4.3	3.9	4.1	6.2	5.7	5.9	5.4	9.3	8.5	9.8	9.7	9.6	9.8	11.4	12.2	24.3	22.4

[1] For 1945 there were 7,588 farms which were unclassified as to type of farm and value of sales. Most of these farms had no sales. Their number has been included with farms reporting no sales. See text.