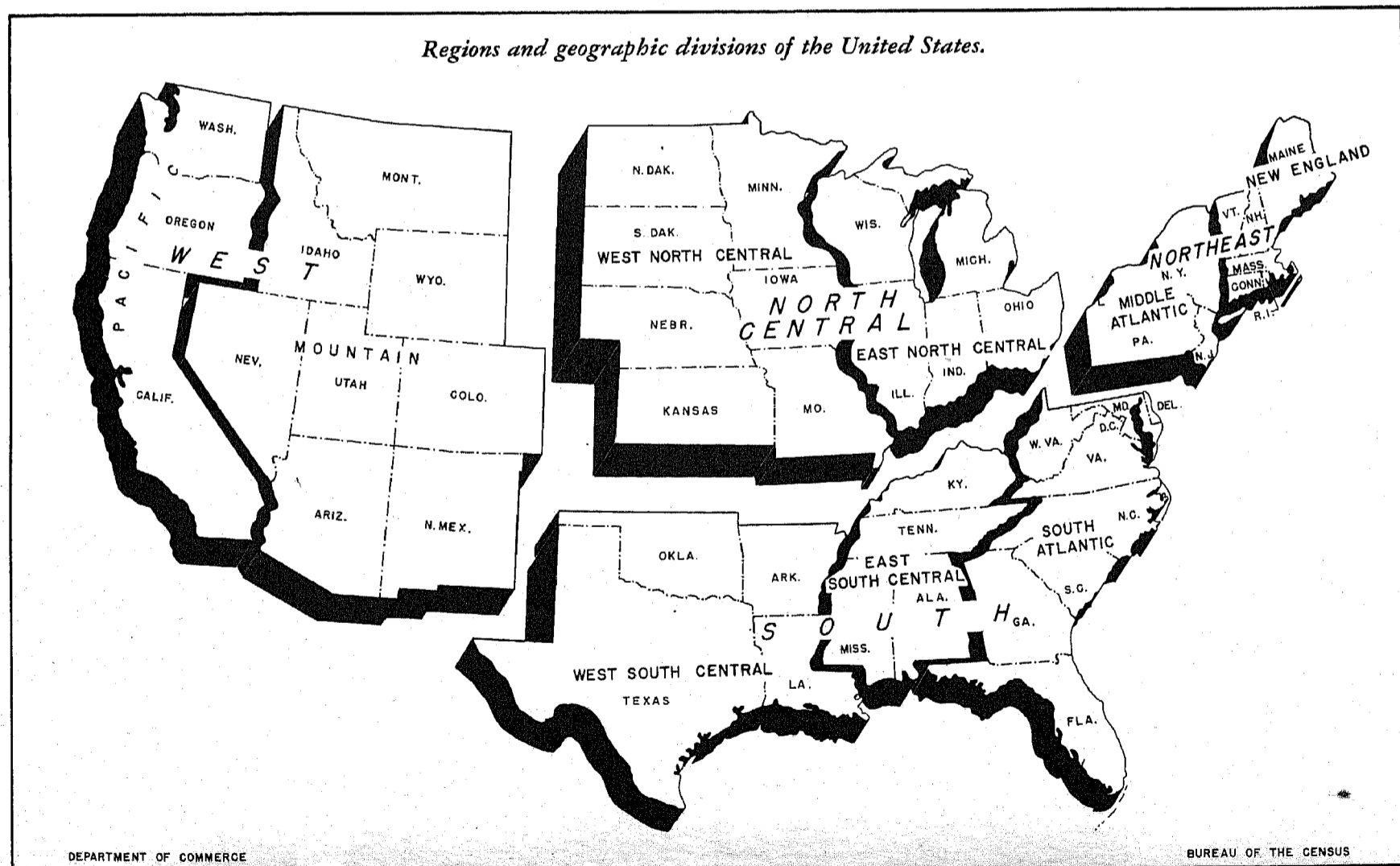
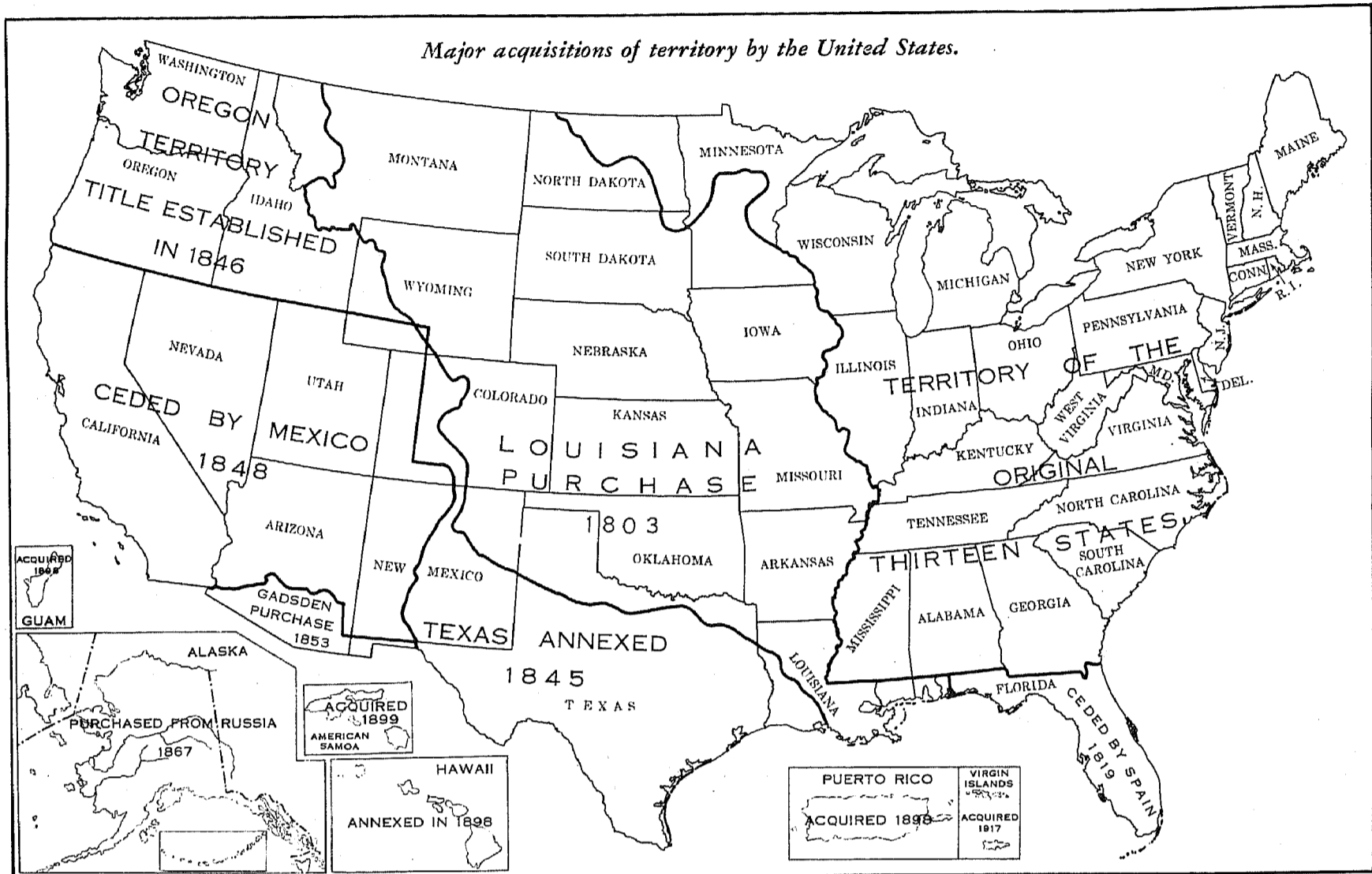
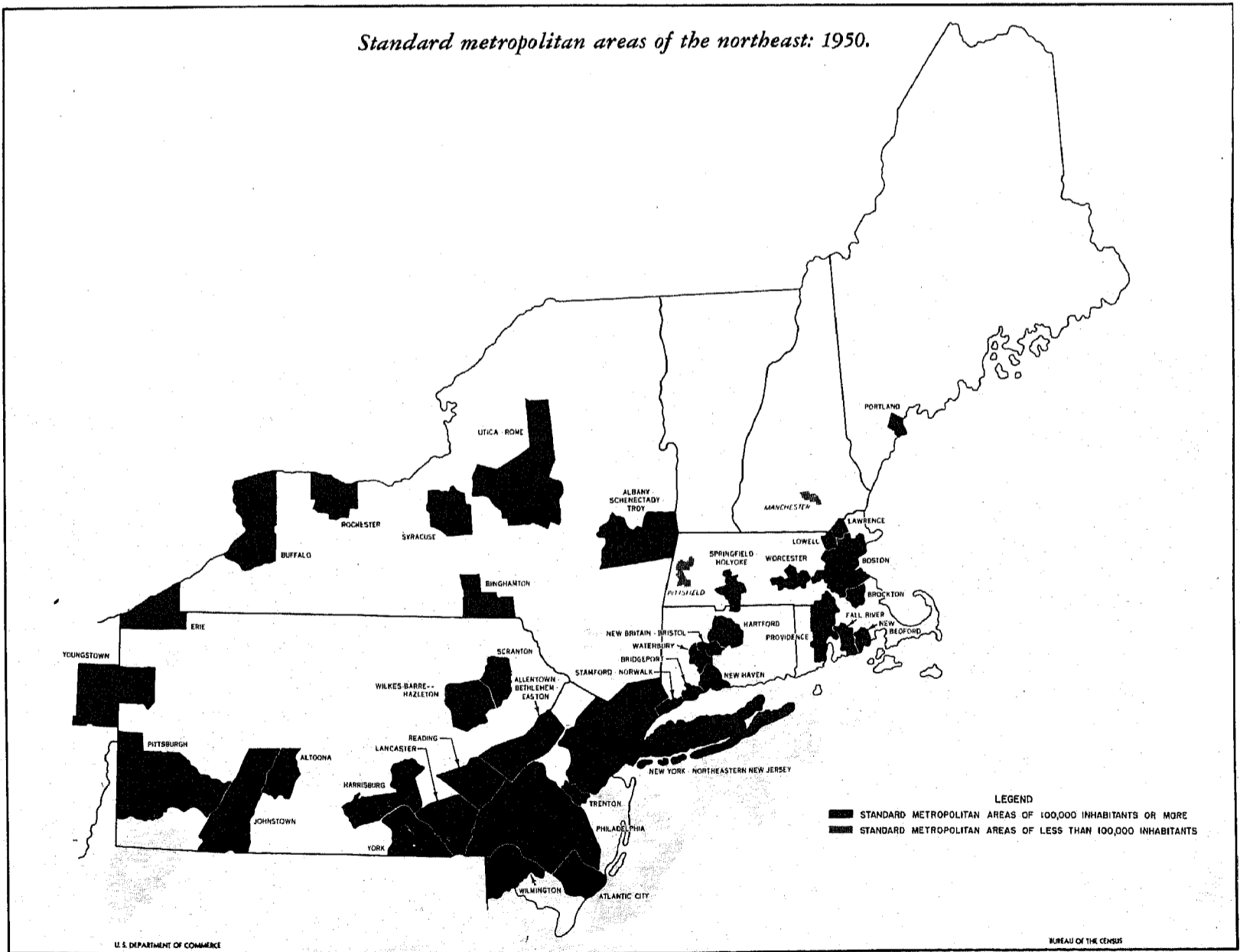
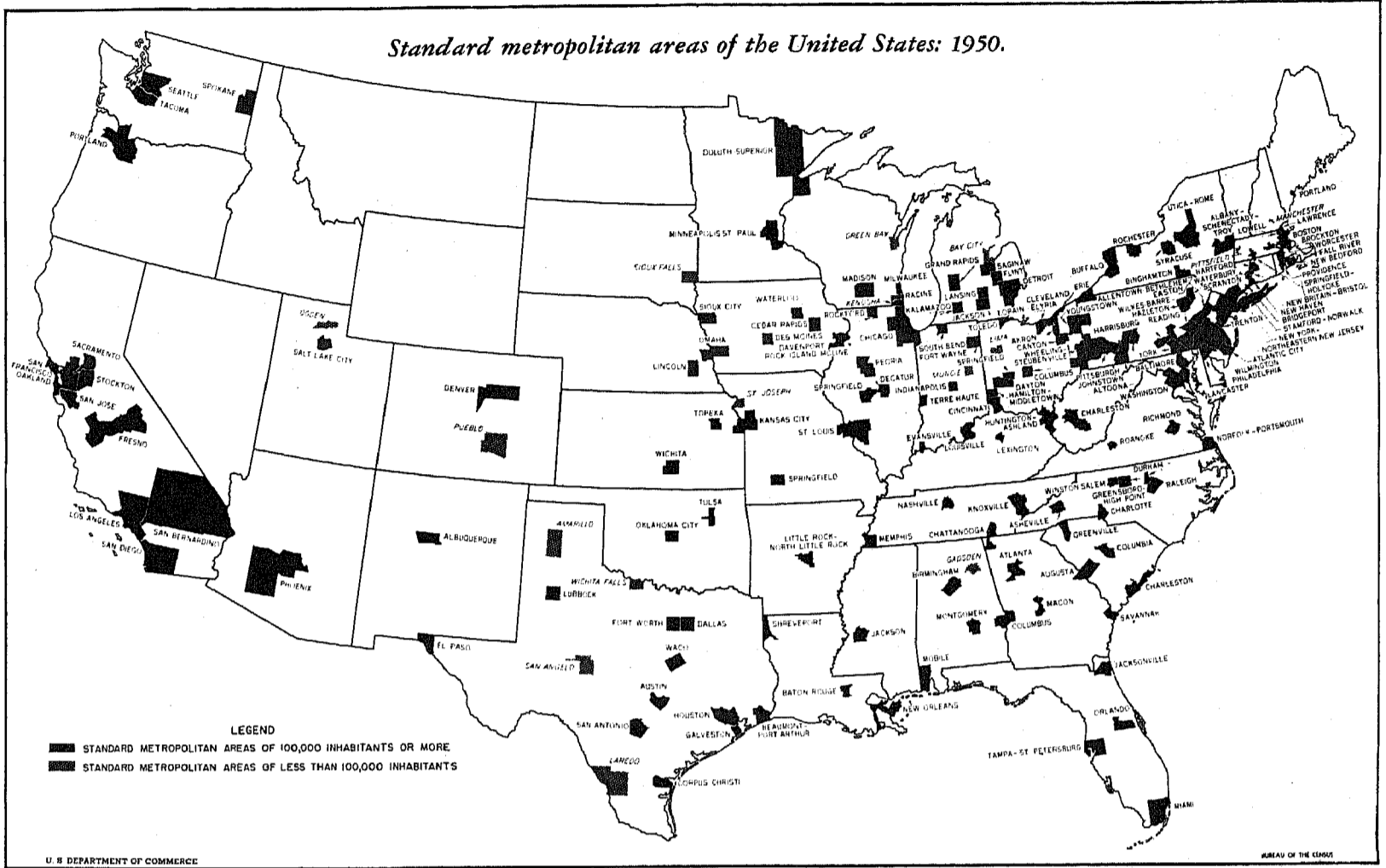


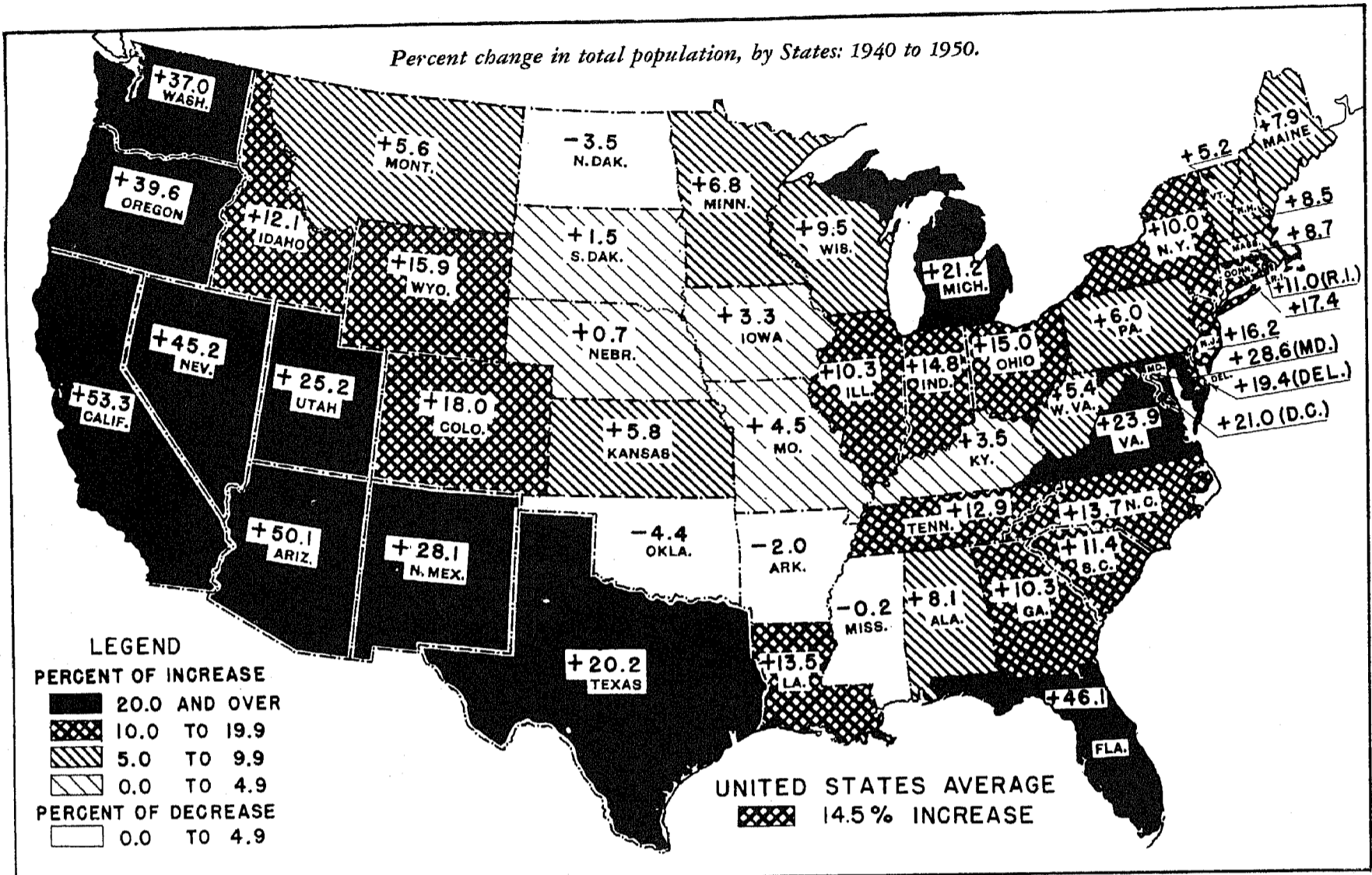
Part I

POPULATION





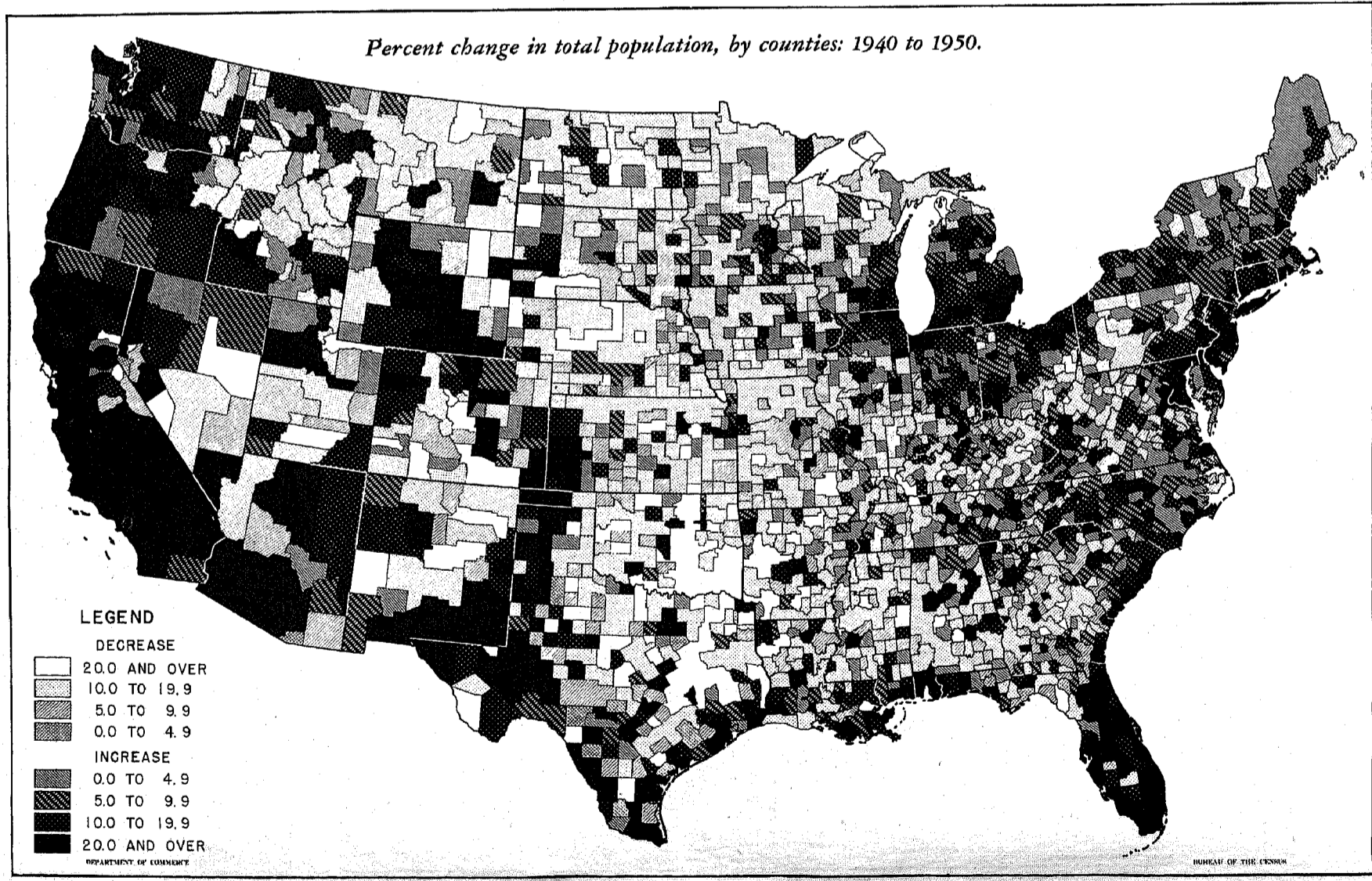
Percent change in total population, by States: 1940 to 1950.



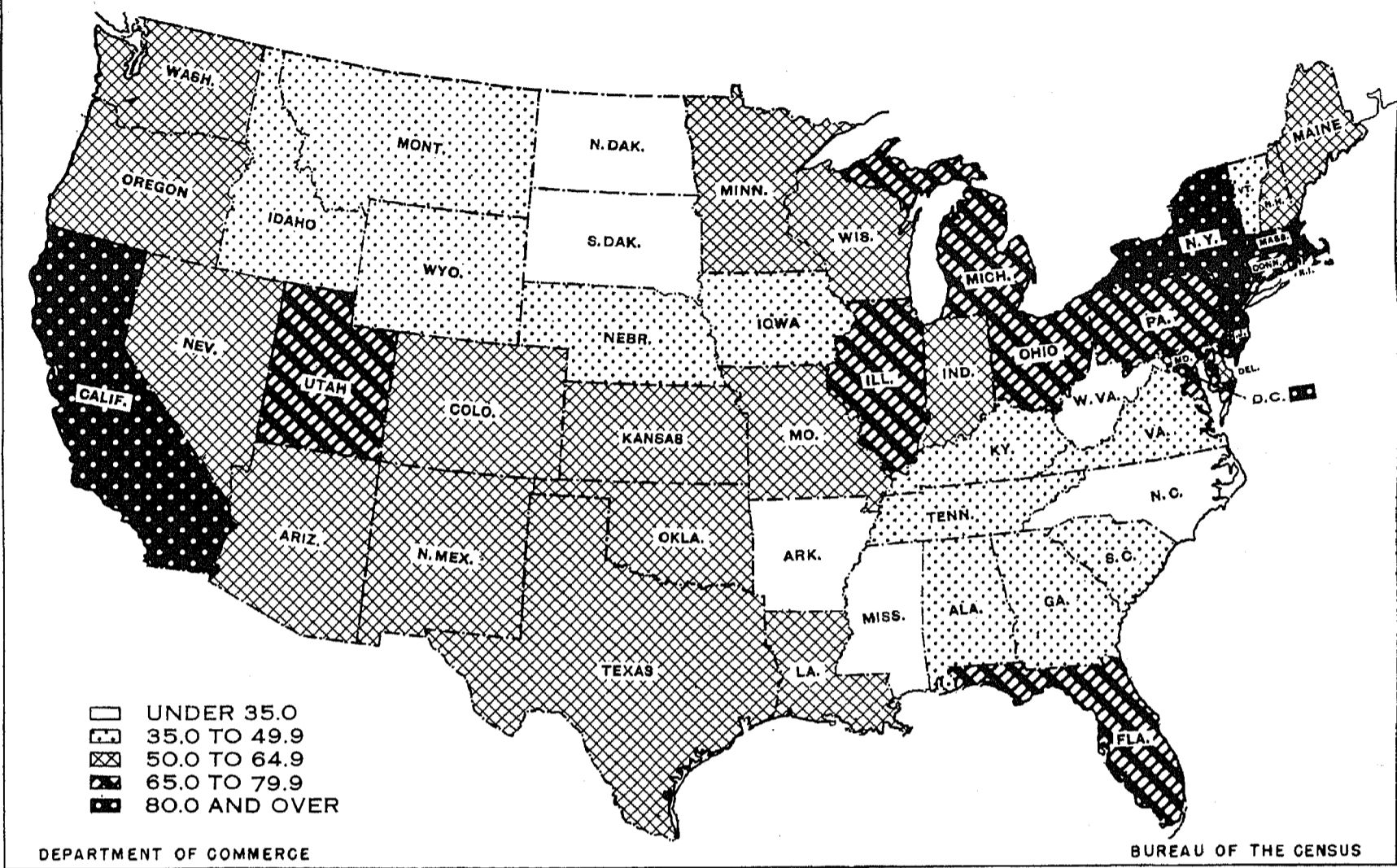
DEPARTMENT OF COMMERCE

BUREAU OF THE CENSUS

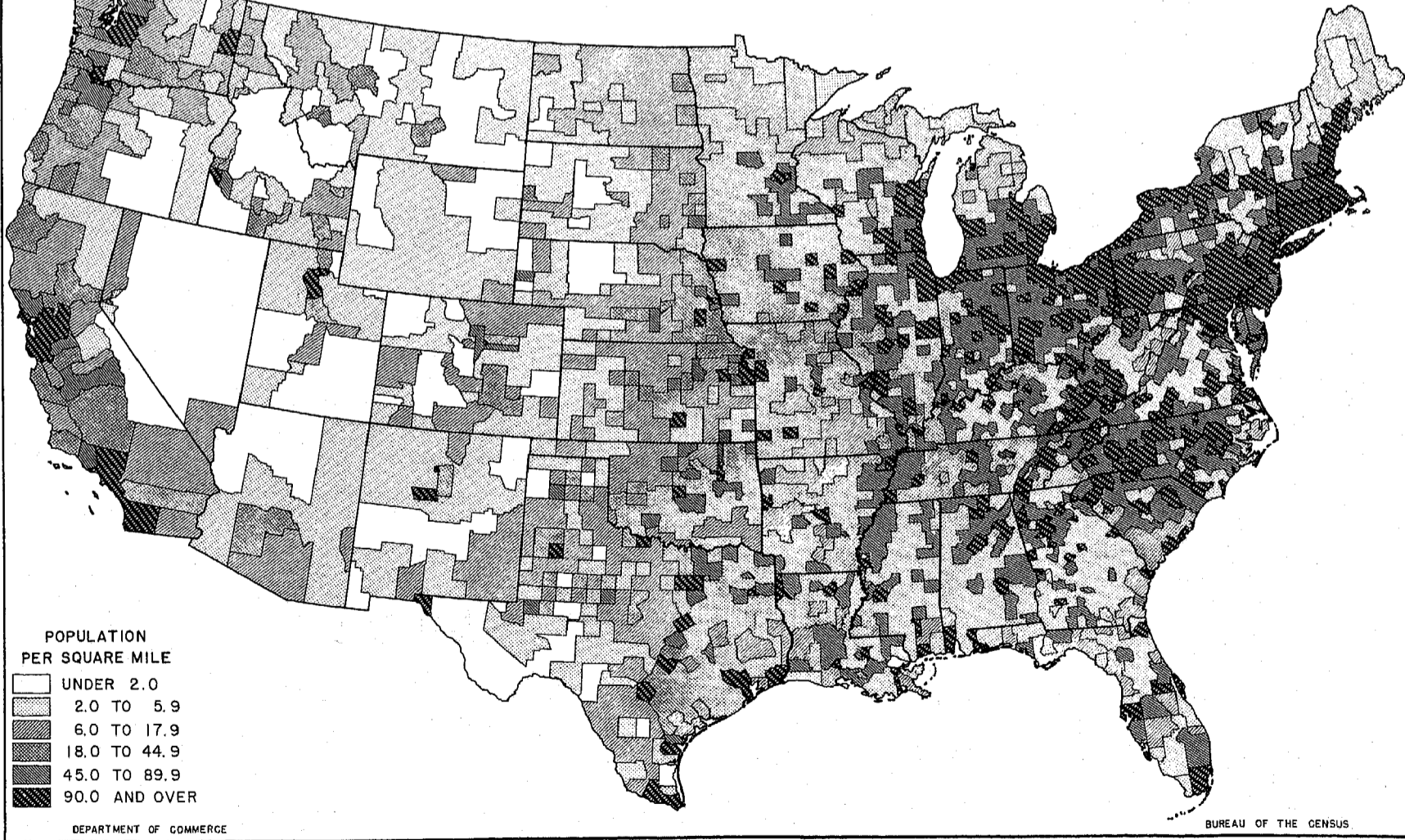
Percent change in total population, by counties: 1940 to 1950.

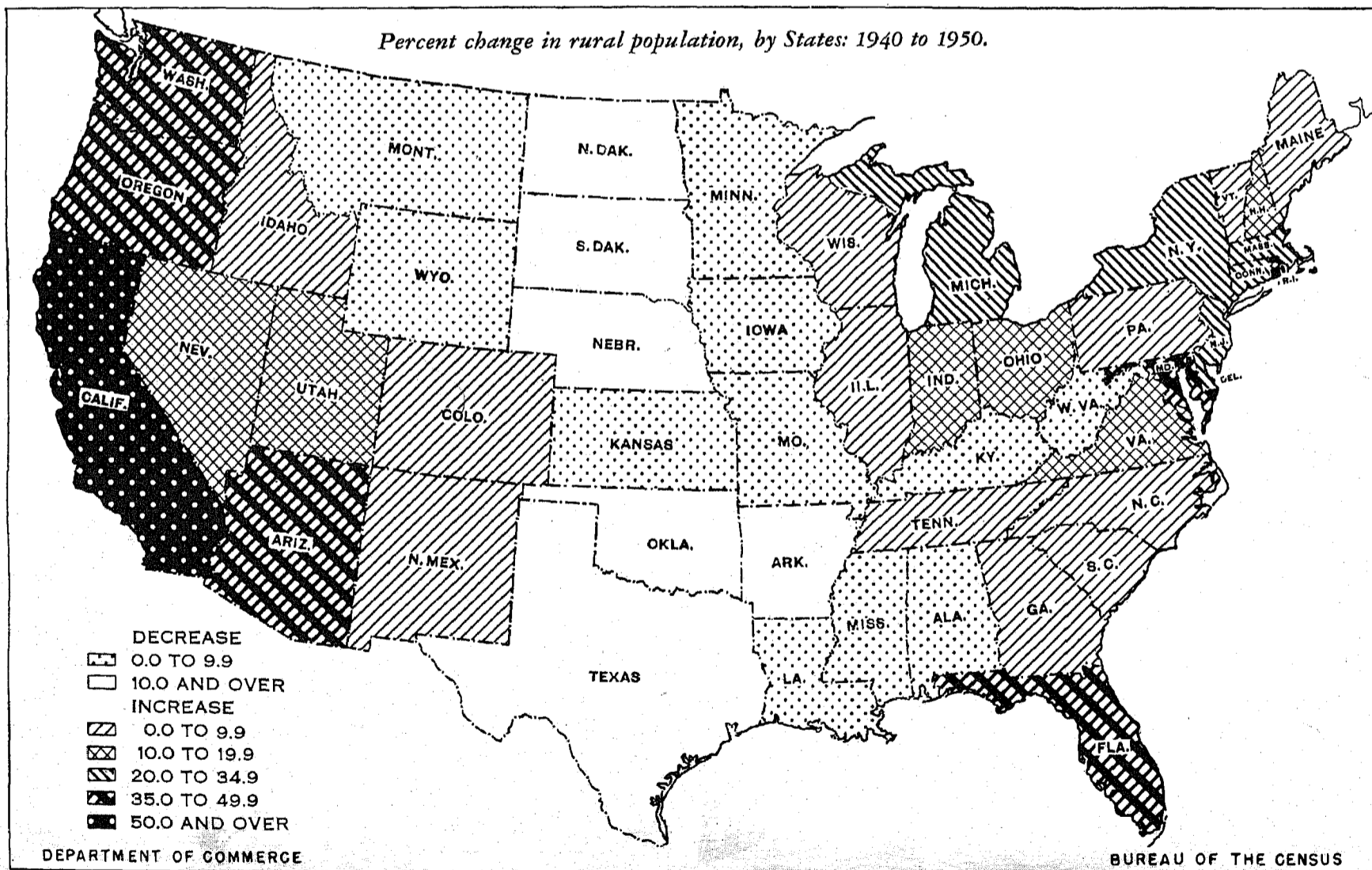
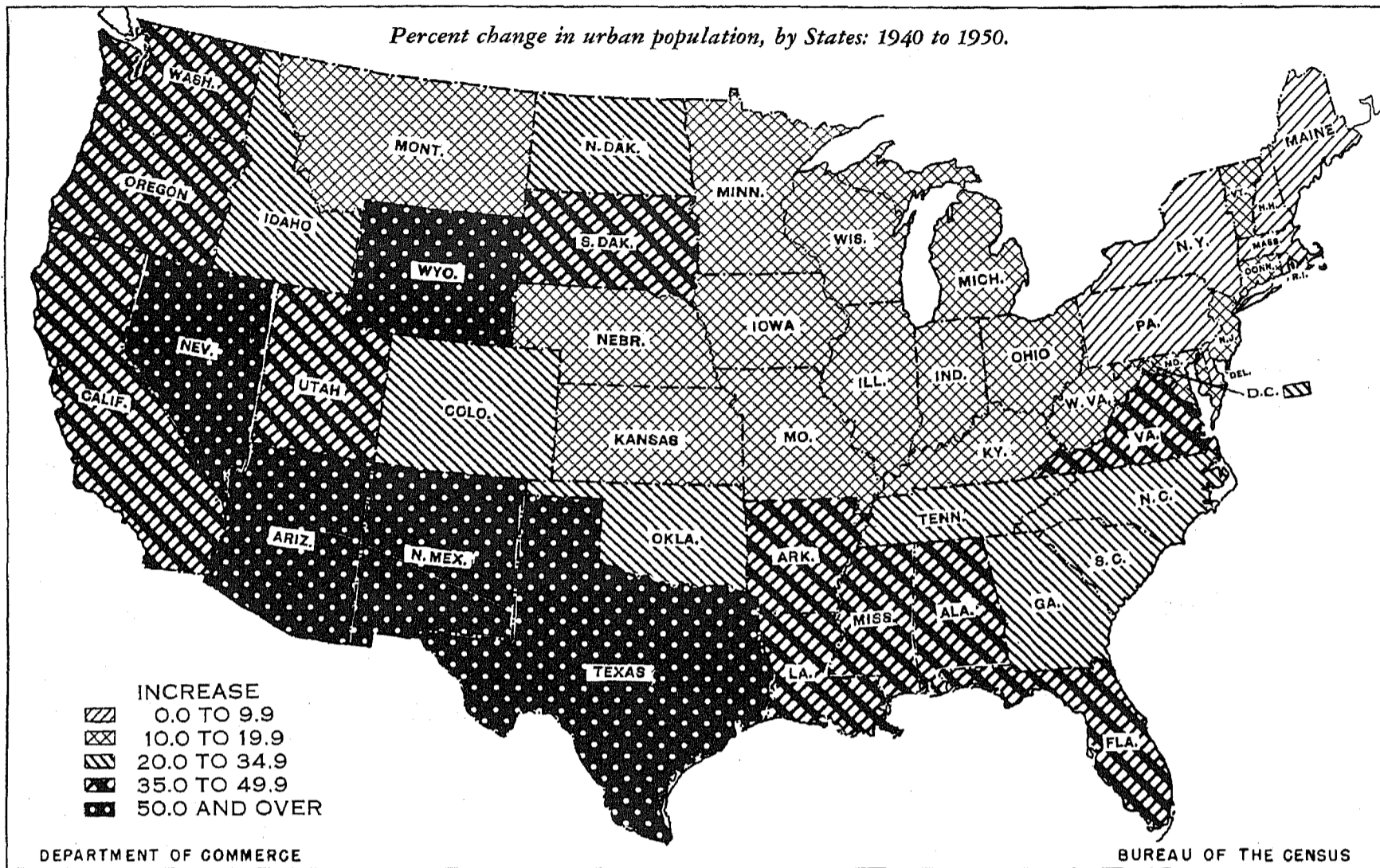


Percent urban population, by States: 1950.

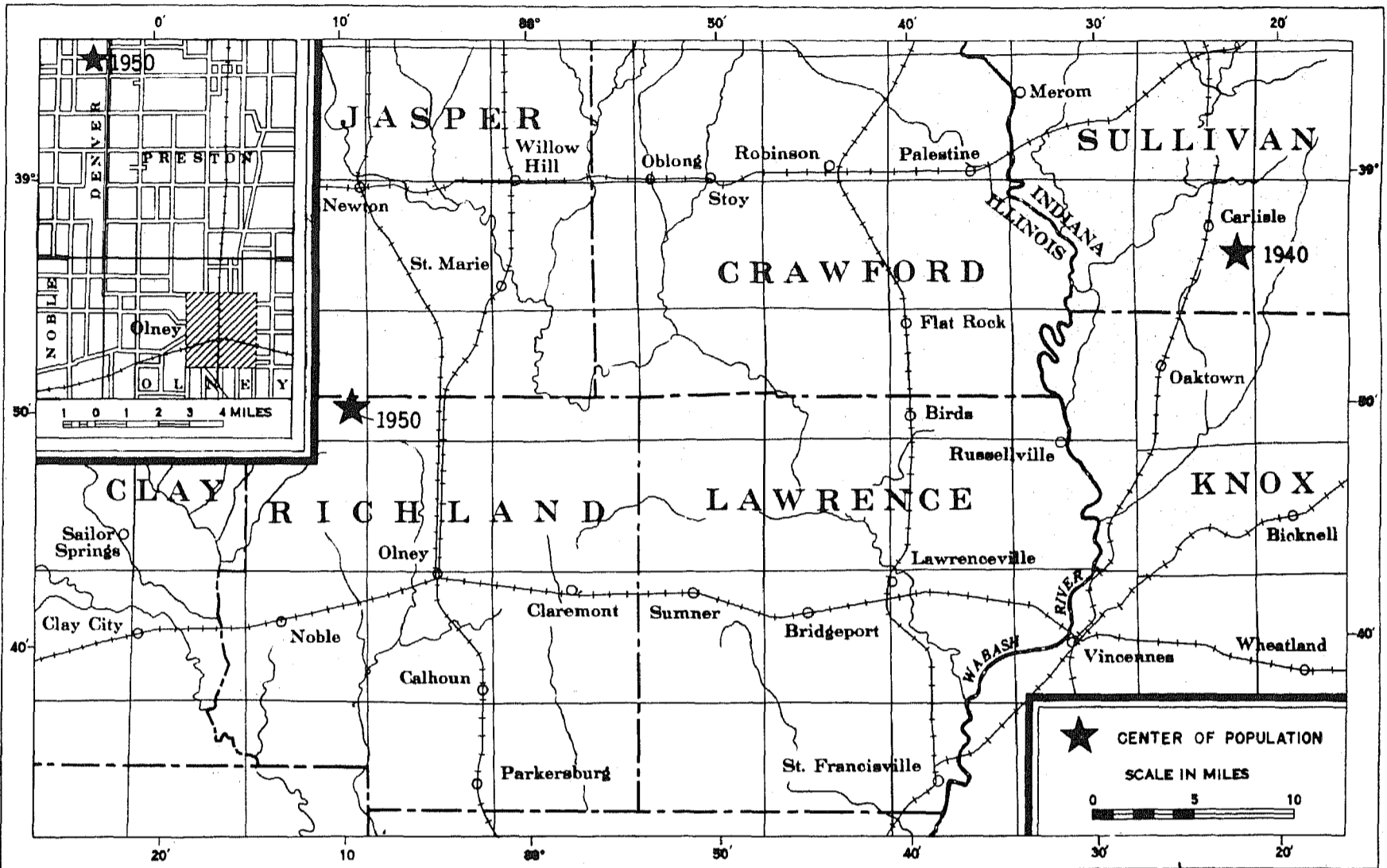


Population per square mile, by counties: 1950.

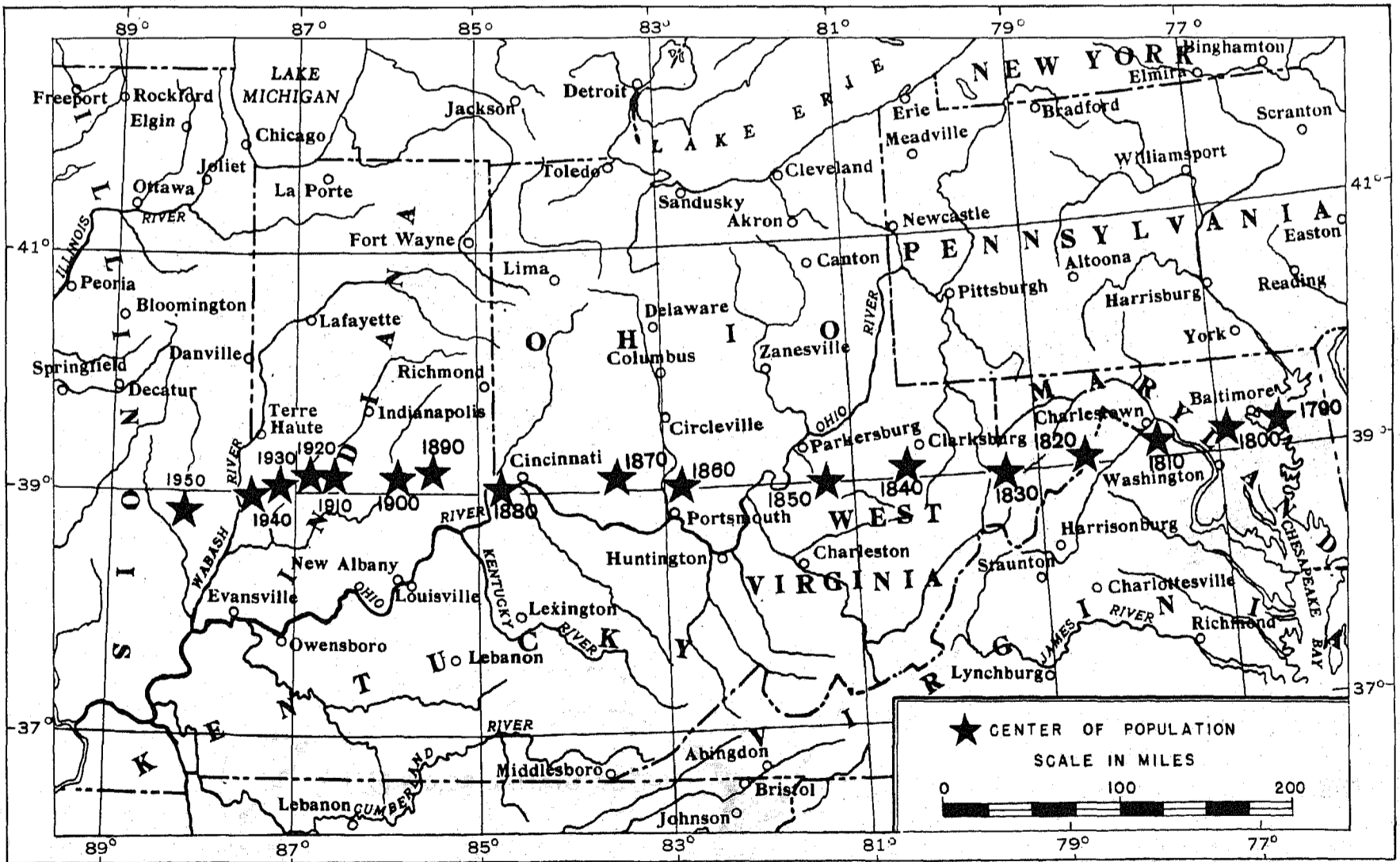


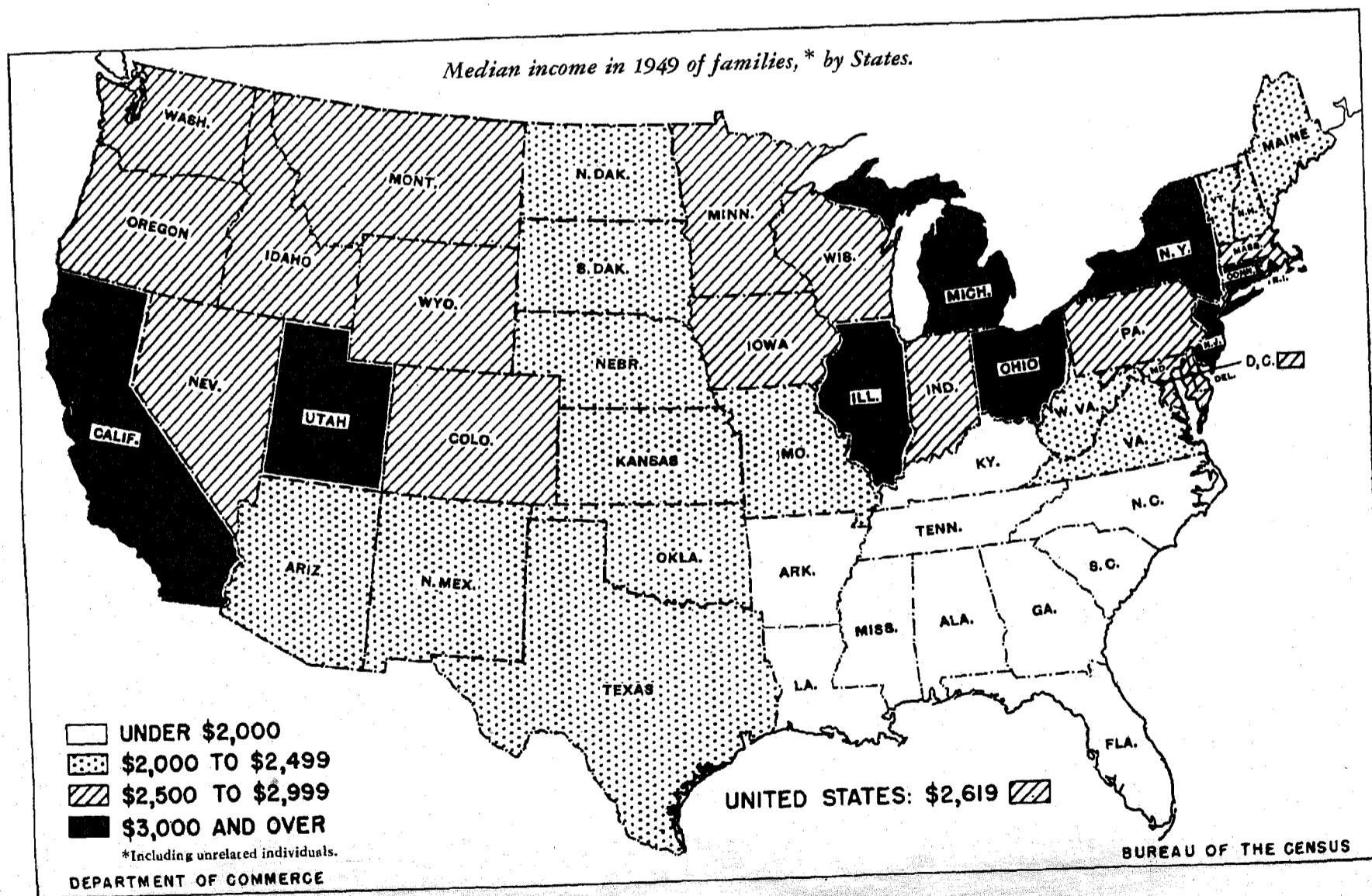
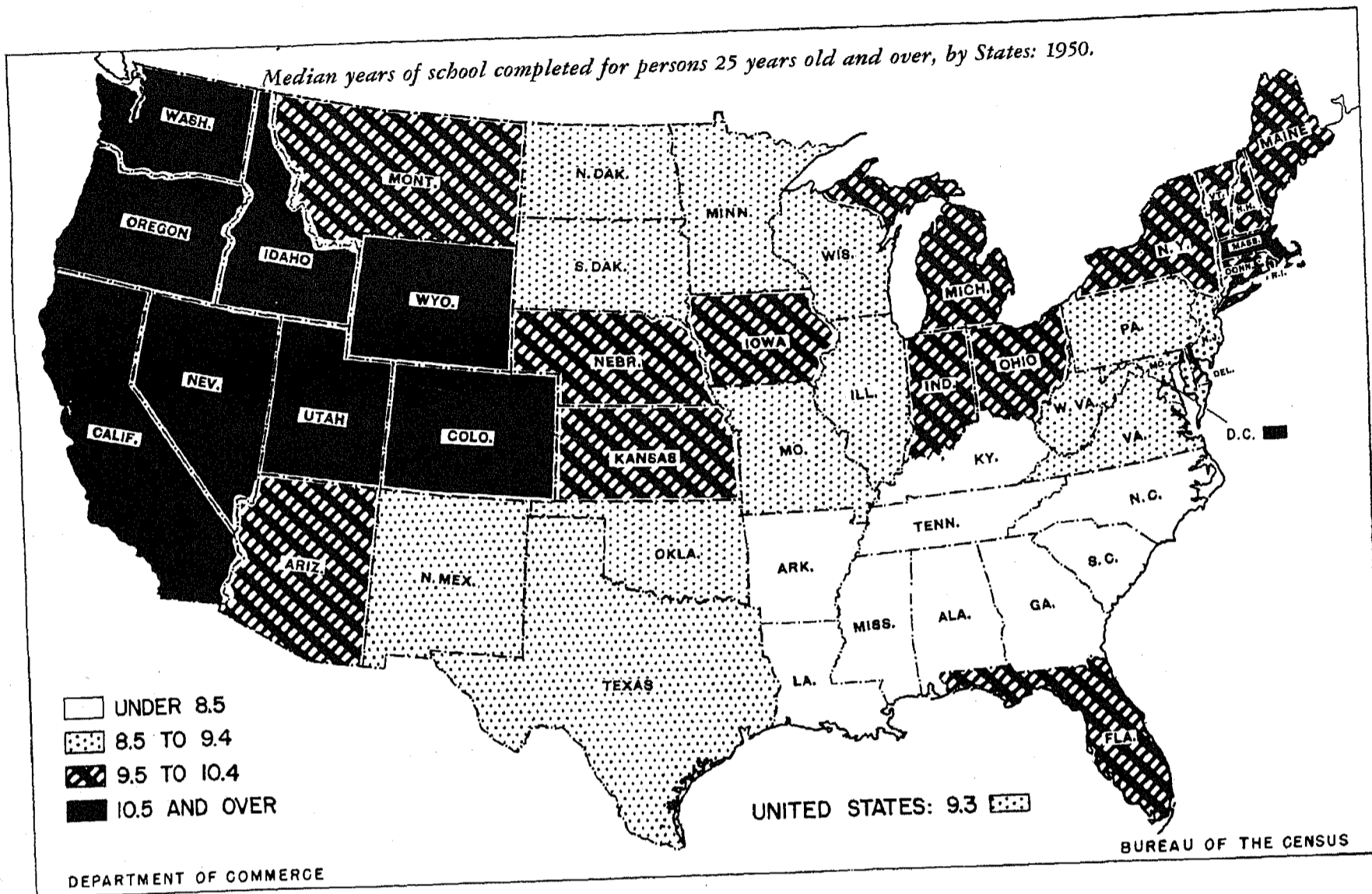


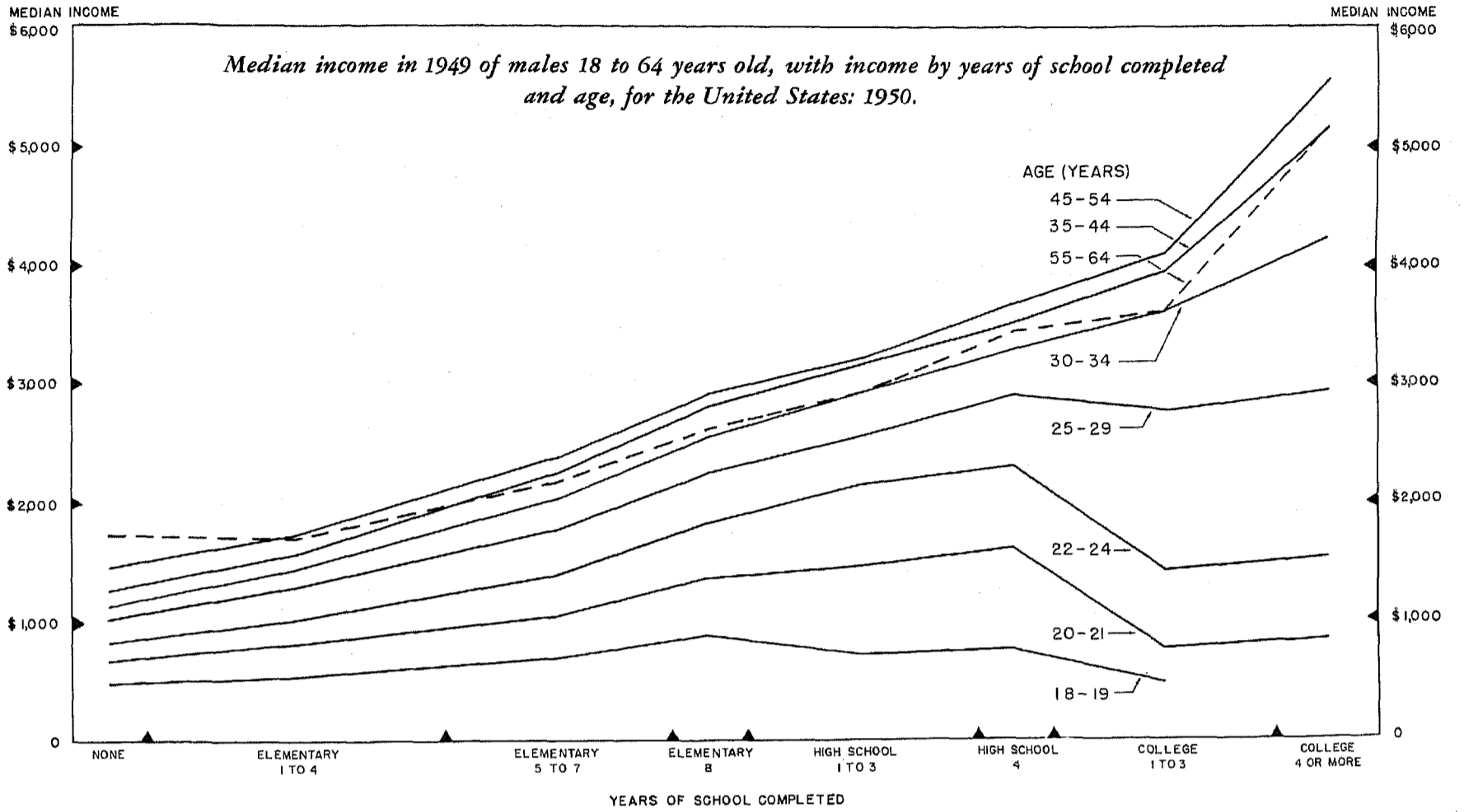
Center of population: 1950 and 1940.



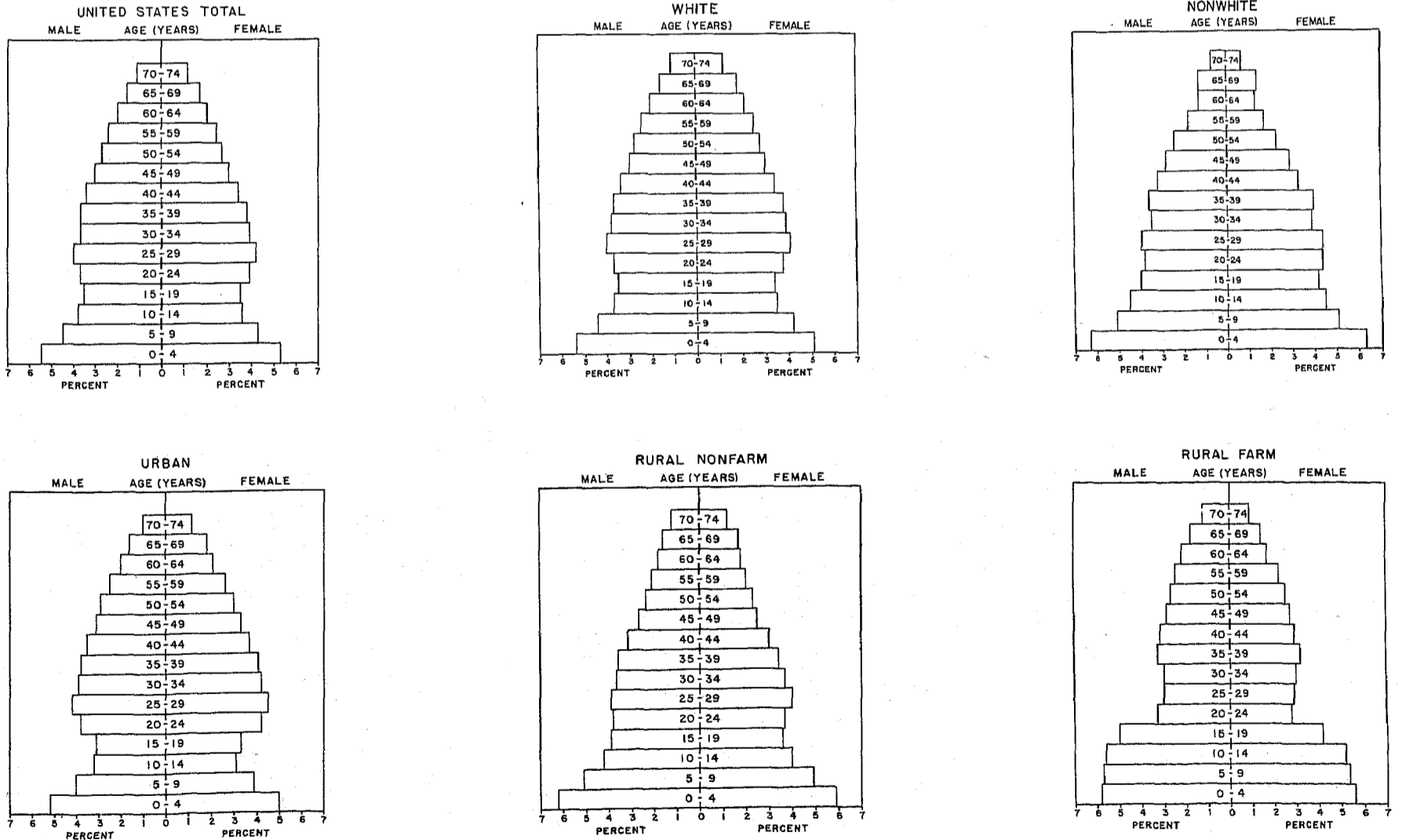
Center of population: 1790 to 1950.



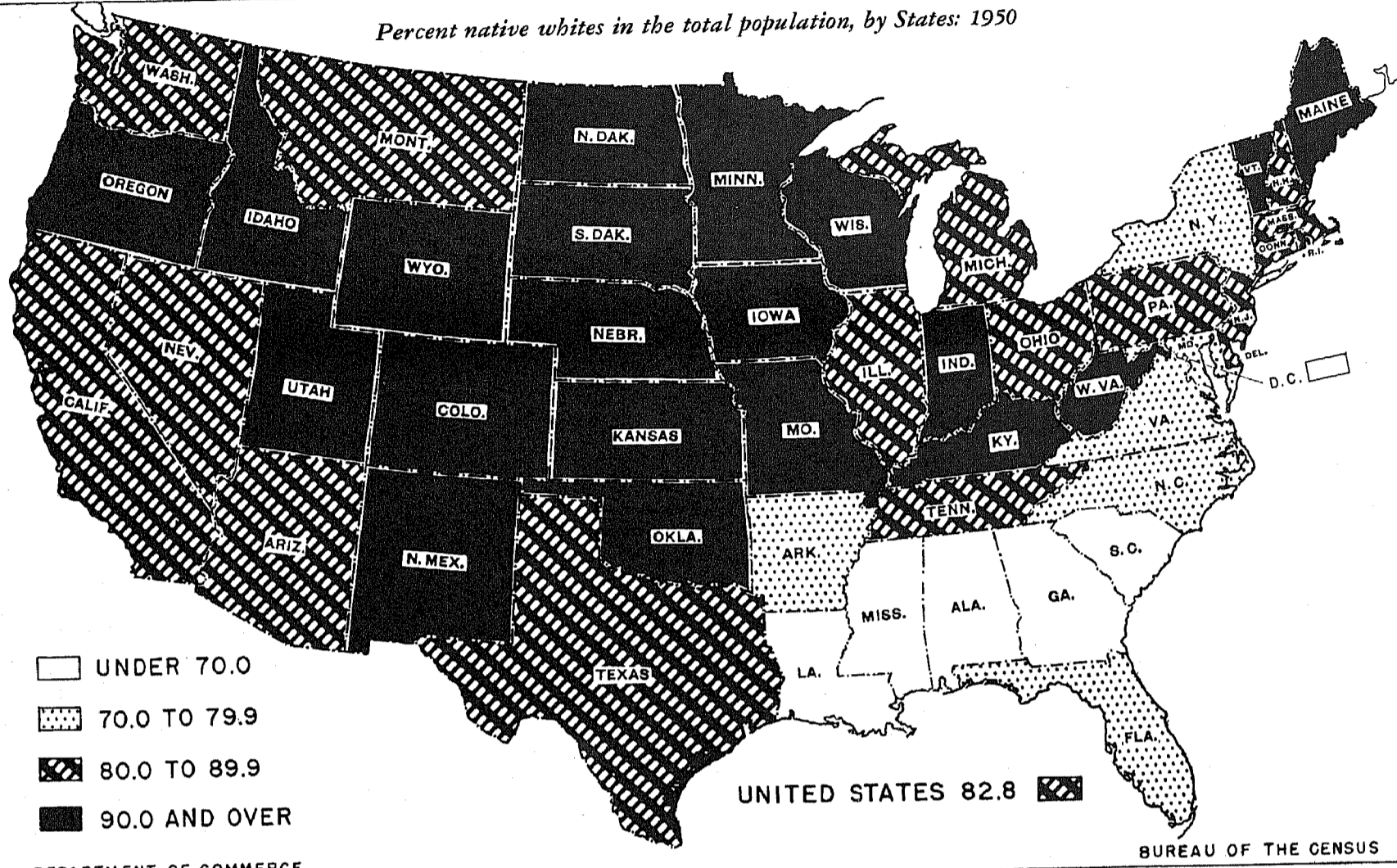




*Percent distribution of the population, white and nonwhite, urban and rural, by age and sex: 1950.**



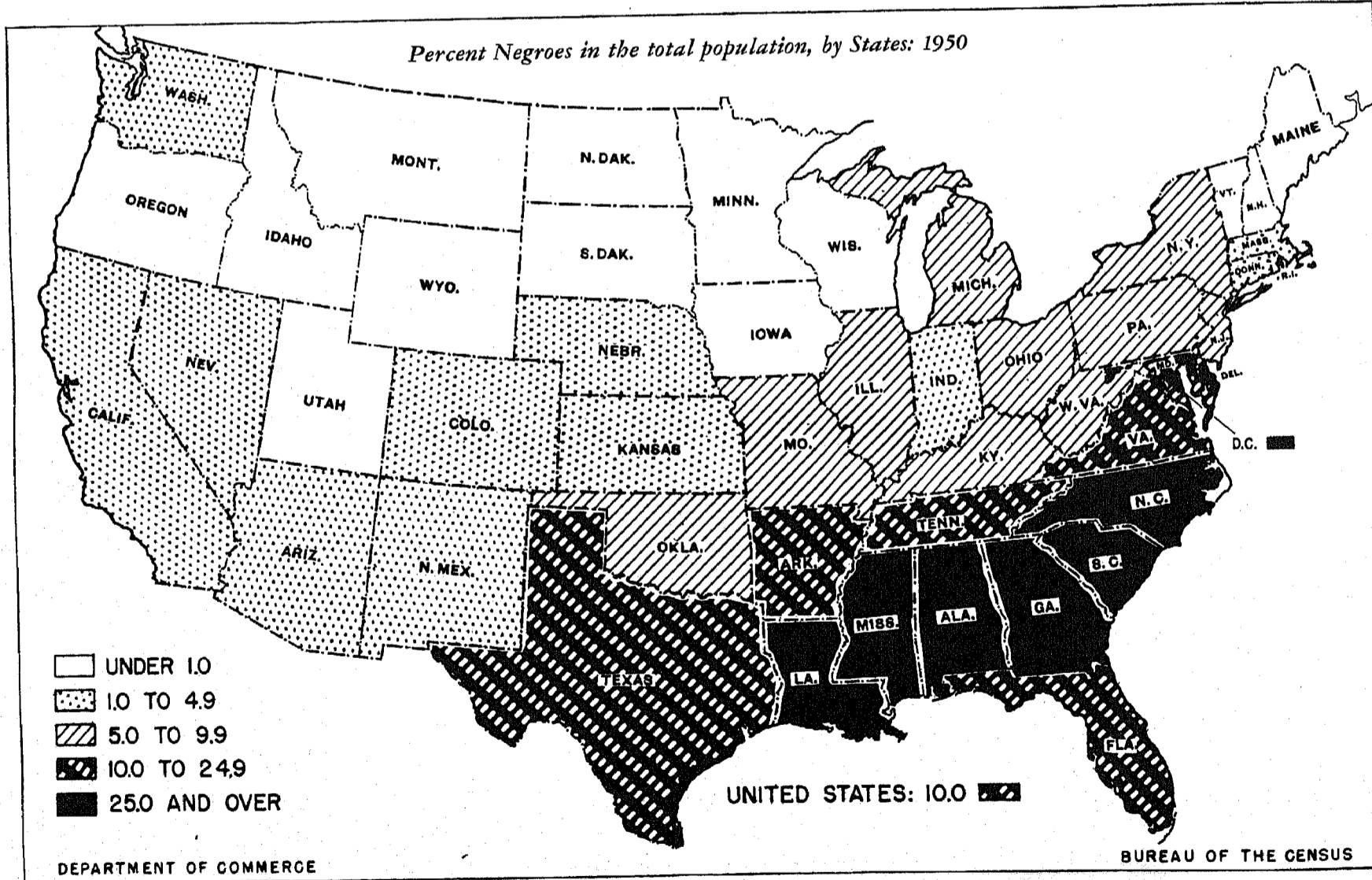
Percent native whites in the total population, by States: 1950



DEPARTMENT OF COMMERCE

BUREAU OF THE CENSUS

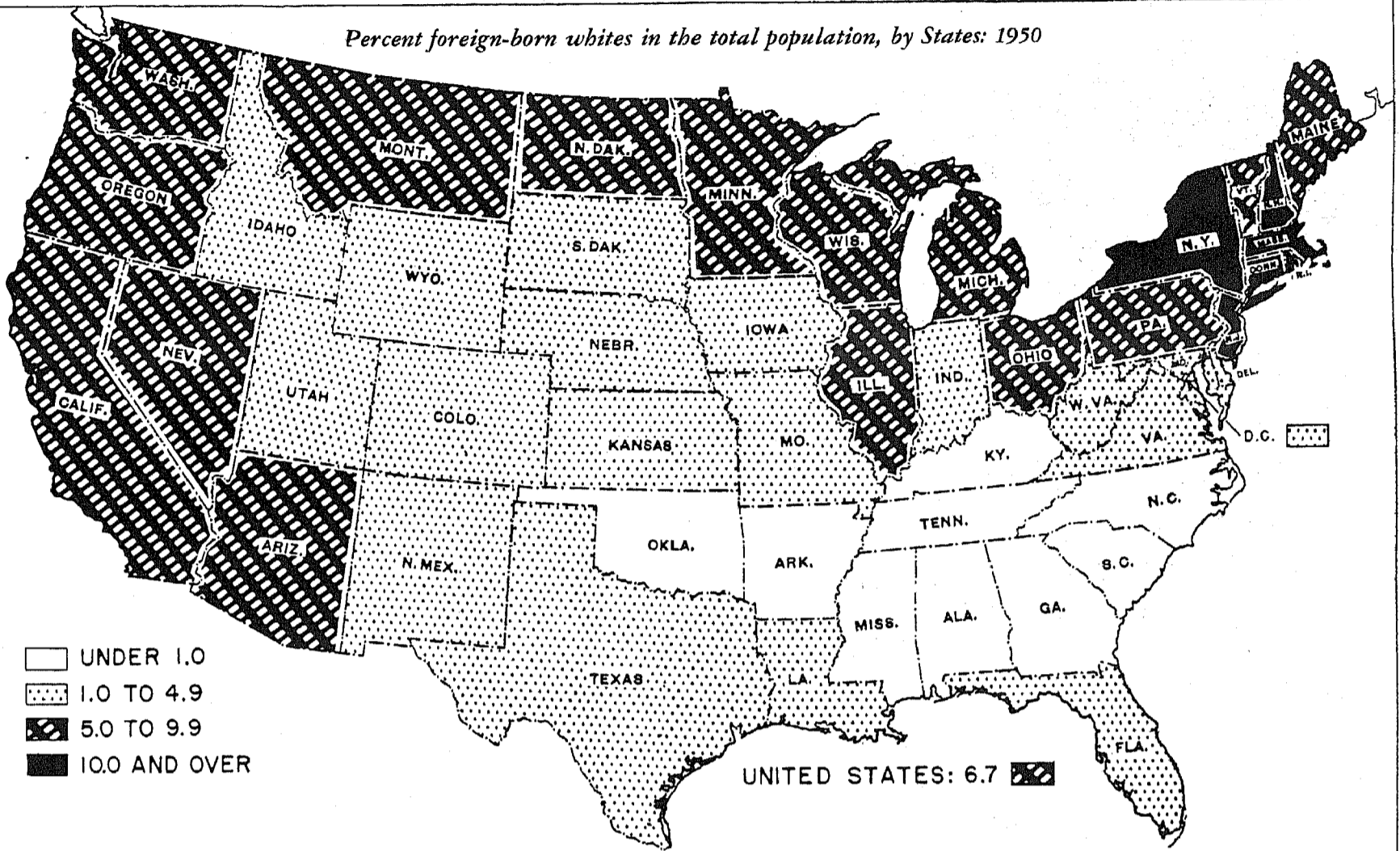
Percent Negroes in the total population, by States: 1950



DEPARTMENT OF COMMERCE

BUREAU OF THE CENSUS

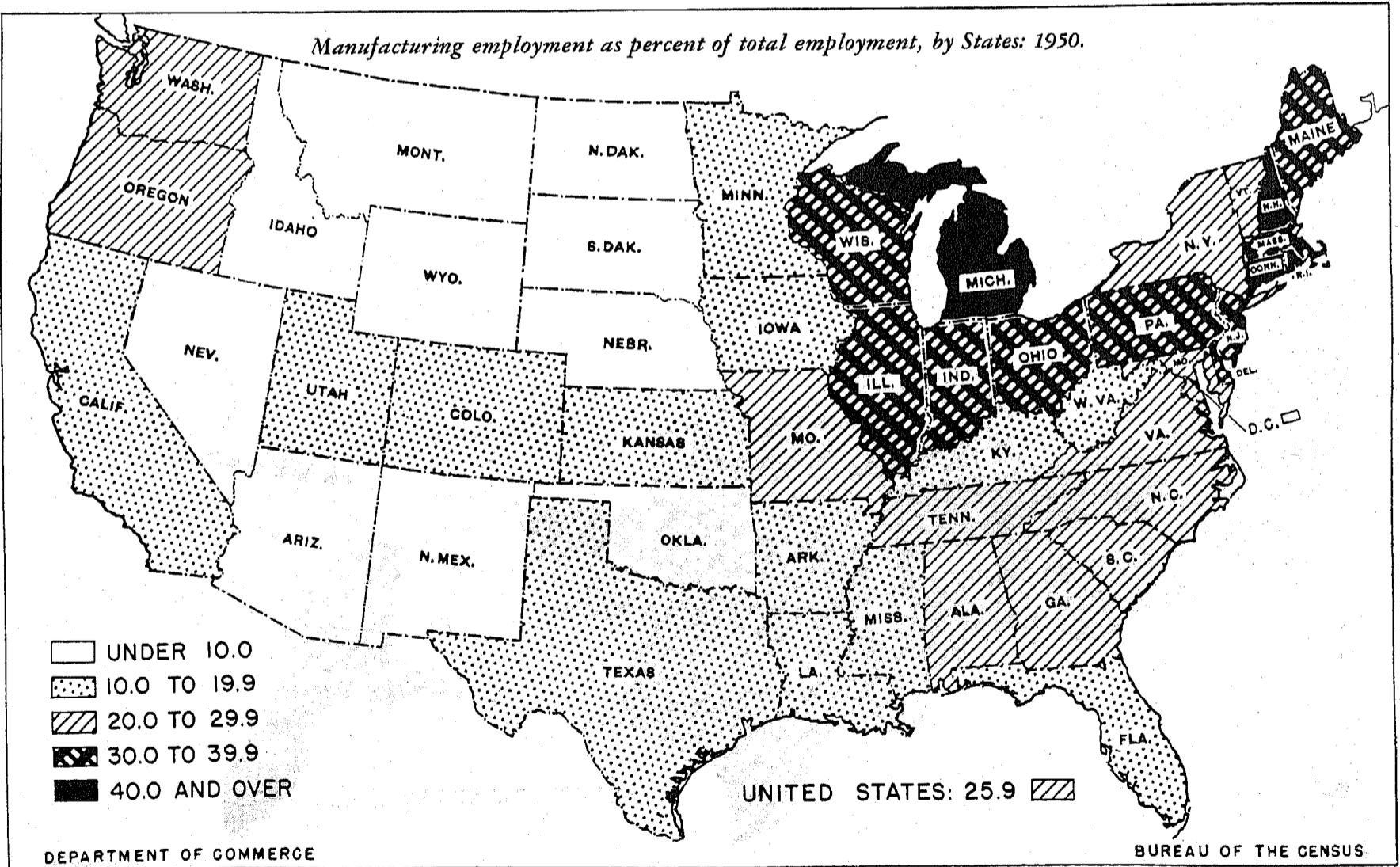
Percent foreign-born whites in the total population, by States: 1950



DEPARTMENT OF COMMERCE

BUREAU OF THE CENSUS

Manufacturing employment as percent of total employment, by States: 1950.



DEPARTMENT OF COMMERCE

BUREAU OF THE CENSUS

