

NUMBER OF INHABITANTS

Ohio

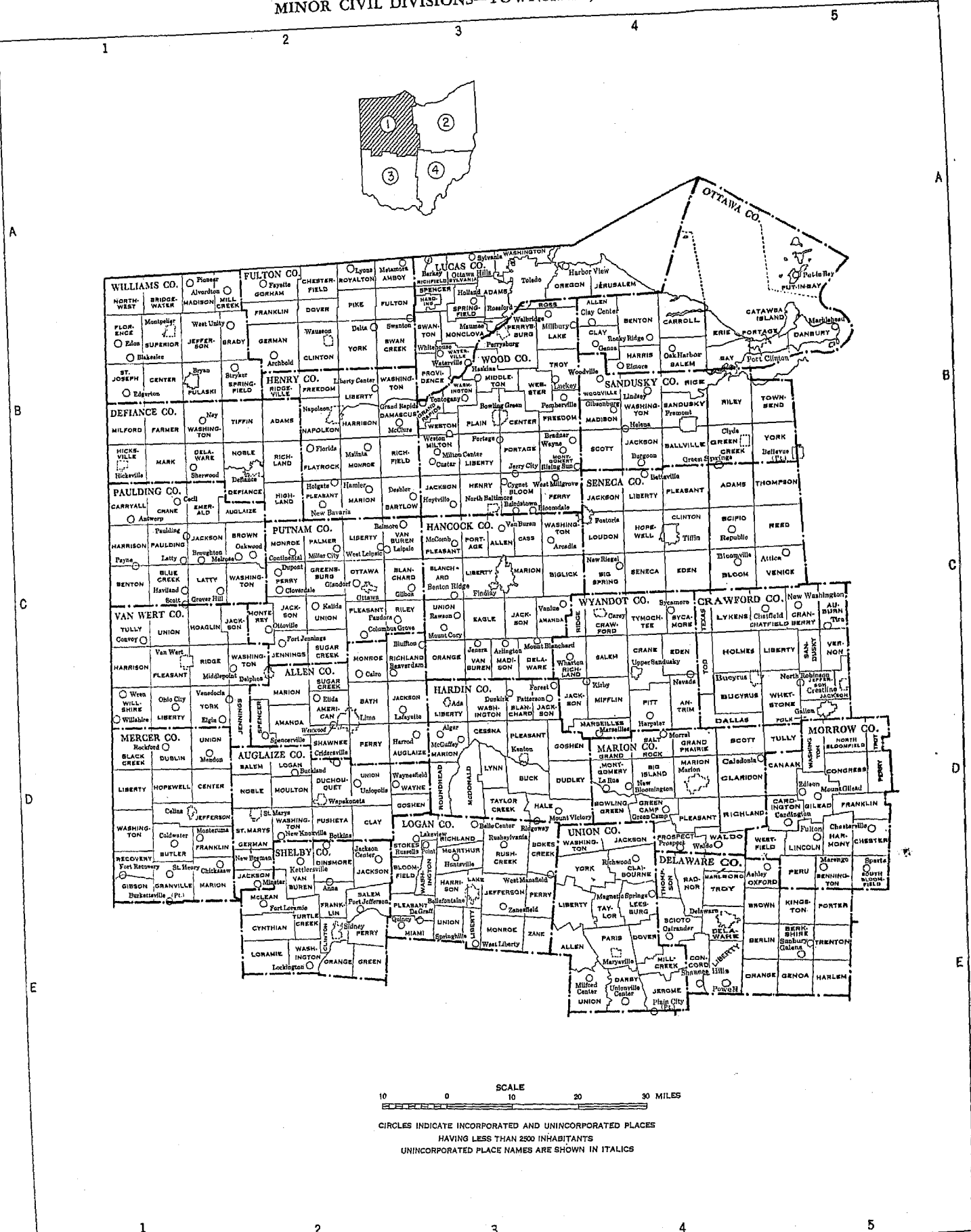
LIST OF TABLES

[Page numbers listed here omit the State prefix number which appears as part of the page number for each page. The prefix for this State is 35]

Table	Page
1.—Population of Ohio, urban and rural: 1800 to 1950.....	6
2.—Population in groups of places according to size: 1950.....	6
3.—Population in groups of places according to size: 1900 to 1950.....	7
4.—Population of cities of 10,000 or more from earliest census to 1950.....	8
5.—Area and population of counties, urban and rural: 1930 to 1950.....	11
6.—Population of counties by minor civil divisions: 1930 to 1950.....	13
7.—Population of all incorporated places and of unincorporated places of 1,000 or more: 1950 and 1940.....	24
8.—Population of incorporated places of 5,000 or more, by wards: 1950.....	28
9.—Population of urbanized areas: 1950.....	30

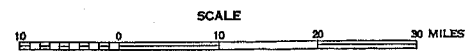
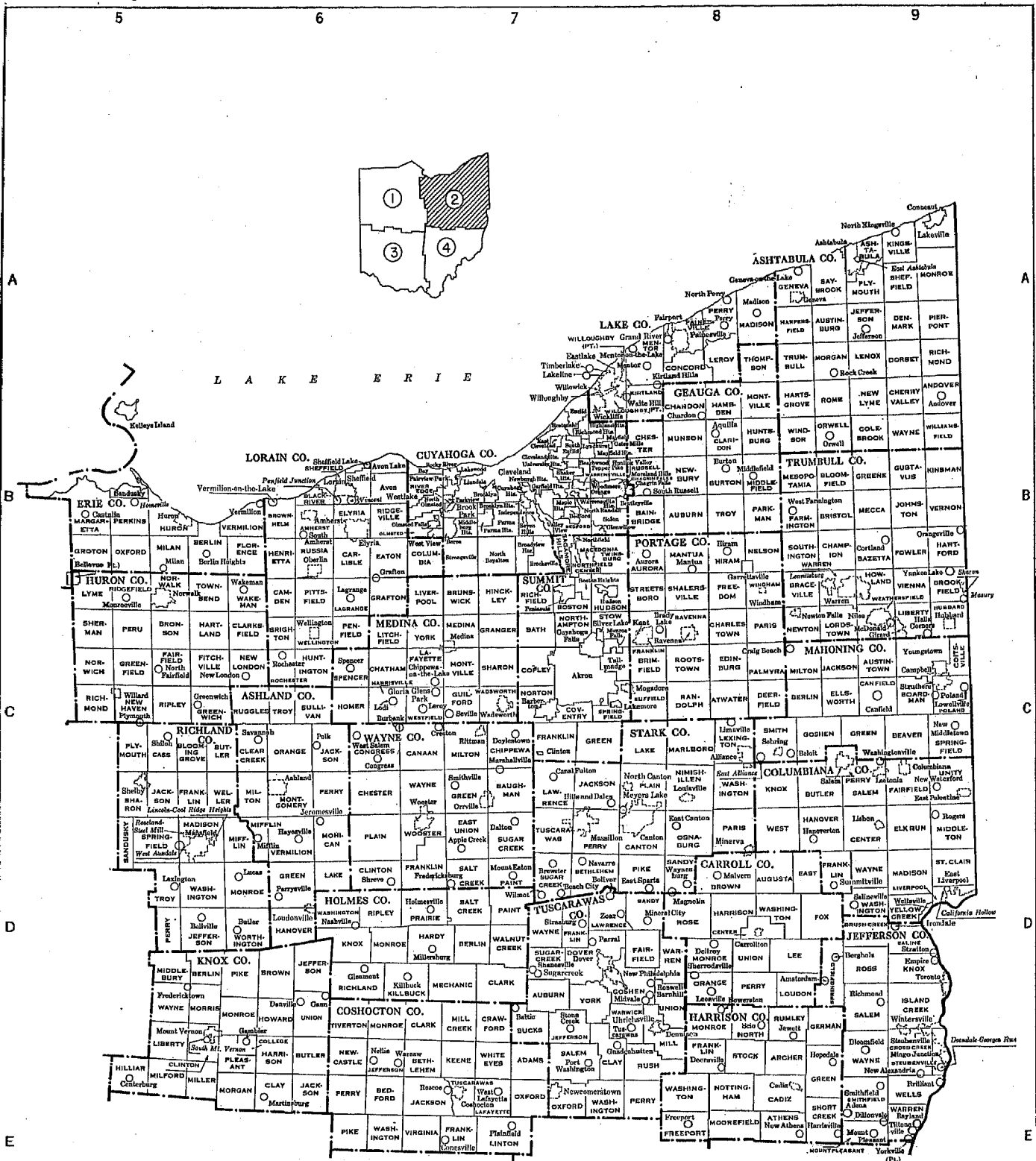
OHIO—SECTION 1, NORTHWESTERN PART

MINOR CIVIL DIVISIONS—TOWNSHIPS, ETC.



Large-scale copies of this map may be purchased from Superintendent of Documents, U. S. Government Printing Office, Washington 25, D. C.

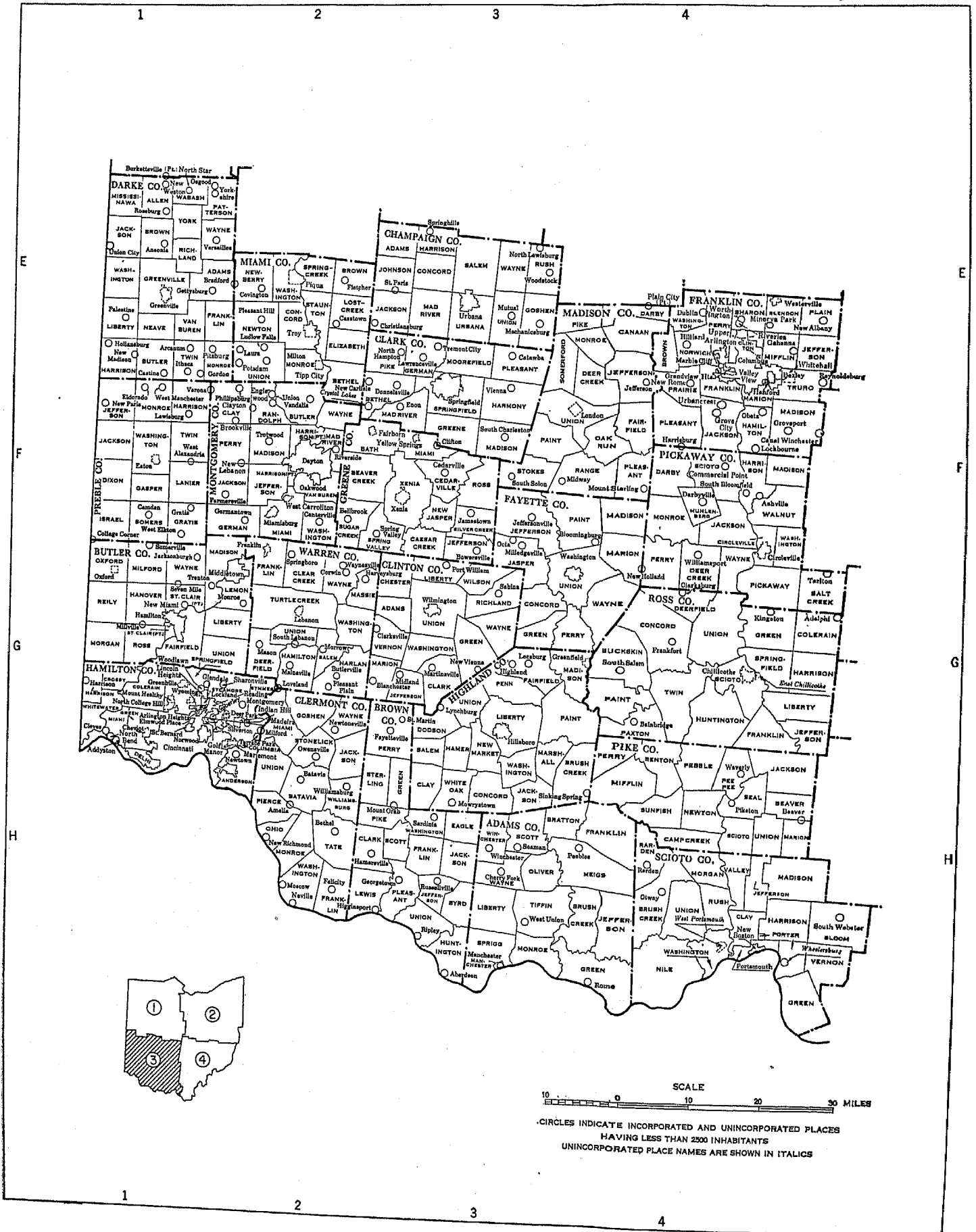
MINOR CIVIL DIVISIONS—TOWNSHIPS, ETC.



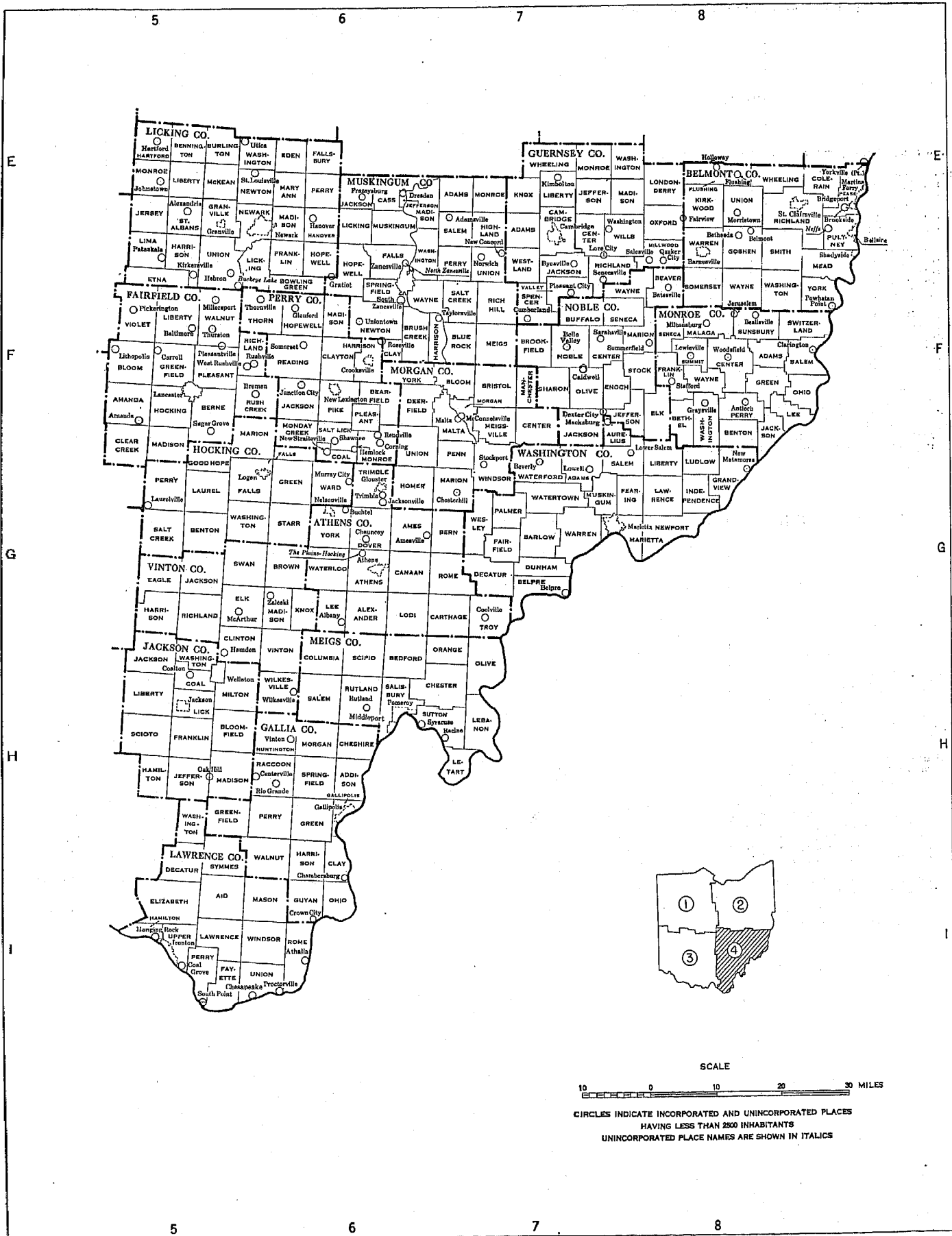
CIRCLES INDICATE INCORPORATED AND UNINCORPORATED PLACES
 HAVING LESS THAN 2500 INHABITANTS
 UNINCORPORATED PLACE NAMES ARE SHOWN IN ITALICS

OHIO—SECTION 3, SOUTHWESTERN PART


MINOR CIVIL DIVISIONS—TOWNSHIPS, ETC.



MINOR CIVIL DIVISIONS—TOWNSHIPS, ETC.



SCALE



CIRCLES INDICATE INCORPORATED AND UNINCORPORATED PLACES
 HAVING LESS THAN 2500 INHABITANTS
 UNINCORPORATED PLACE NAMES ARE SHOWN IN ITALICS

Table 1.—POPULATION OF OHIO, URBAN AND RURAL: 1800 TO 1950

(For description of new and old urban definitions, see text. Minus sign (-) denotes decrease. Percent not shown where base is less than 100)

Census date	The State			Urban territory				Rural territory			Percent of total	
	Population	Increase over preceding census		Number of urban places ¹	Population	Increase over preceding census		Population	Increase over preceding census		Urban	Rural
		Number	Percent			Number	Percent		Number	Percent		
New urban definition, 1950 (Apr. 1)	7,946,627	1,039,015	15.0	219	2,578,274			2,368,353			70.2	29.8
Old urban definition:												
1950 (Apr. 1)	7,946,627	1,039,015	15.0	214	5,273,206	660,220	14.3	2,073,421	378,795	18.5	60.4	33.6
1940 (Apr. 1)	6,907,612	260,915	3.9	186	4,612,986	105,615	2.3	2,294,026	155,300	7.3	66.8	33.2
1930 (Apr. 1)	6,046,697	887,303	15.4	174	4,507,371	830,235	22.6	2,130,326	57,068	2.7	67.8	32.2
1920 (Jan. 1)	5,760,394	992,273	20.8	148	3,677,136	1,011,993	38.0	2,082,258	-19,720	-0.9	63.8	36.2
1910 (Apr. 15)	4,767,121	609,576	14.7	139	2,665,143	666,761	33.4	2,101,978	-57,185	-2.6	65.9	44.1
1900 (June 1)	4,157,545	485,216	13.2	126	1,998,382	488,229	32.3	2,150,163	-3,013	-0.1	48.1	51.9
1890 (June 1)	3,672,320	474,267	14.8	110	1,510,153	479,384	46.5	2,162,176	-5,117	-0.2	41.1	58.9
1880 (June 1)	3,197,062	532,802	20.0	90	1,030,769	347,847	50.9	2,167,293	184,955	9.3	32.2	67.8
1870 (June 1)	2,665,260	325,749	13.9	59	682,922	282,487	70.5	1,982,338	43,202	2.2	25.0	74.4
1860 (June 1)	2,339,511	359,182	18.1	36	400,435	158,017	65.2	1,939,076	201,105	11.6	17.1	82.9
1850 (June 1)	1,980,329	400,862	30.3	24	242,418	158,927	190.4	1,737,011	301,935	21.0	12.2	87.8
1840 (June 1)	1,519,467	581,664	62.0	9	83,491	46,833	127.8	1,435,970	534,731	50.3	6.6	93.4
1830 (June 1)	937,903	355,469	61.3	5	36,658	27,016	280.2	901,245	320,453	67.0	3.9	96.1
1820 (Aug. 7)	581,434	350,674	152.0	1	9,642	7,102	270.6	571,792	343,572	150.5	1.7	98.3
1810 (Aug. 6)	230,760	185,395	408.7	1	2,540			228,220	182,855	403.1	1.1	98.9
1800 (Aug. 4)	45,305							45,305				100.0

¹ According to the new urban definition, the urban population comprises persons residing in urban territory but not necessarily in an urban place, which is defined as an incorporated place of 2,500 or more, or an unincorporated place of 2,500 or more located outside an urbanized area. Under the old definition, incorporated places of 2,500 or more and places urban under special rule are classified as urban places. There were no places urban under special rule in Ohio.

² Includes 280,046 persons in urban territory outside of urban places.

³ Population of the Territory Northwest of the River Ohio.

Table 2.—POPULATION IN GROUPS OF PLACES ACCORDING TO SIZE: 1950

Type of area and size of place	Number of places	Population	Percent of total population	Percent of total	Type of area and size of place	Number of places	Population	Percent of total population	Percent of total
The State		7,946,627	100.0						
Urban, total	(1)	5,578,274	70.2	100.0					
Within urbanized areas		4,242,115	53.4	76.0	Urban, total—Con.				
Central cities, total.....	10	3,038,501	38.2	54.5	Outside urbanized areas	134	1,336,159	16.8	24.0
Cities of 500,000 to 1,000,000.....	2	1,418,806	17.9	25.4	Places of 50,000 or more.....	2	101,448	1.3	1.8
Cities of 250,000 to 500,000.....	3	954,122	12.0	17.1	Places of 25,000 to 50,000.....	10	344,381	4.3	6.2
Cities of 100,000 to 250,000.....	3	520,114	6.7	9.5	Places of 10,000 to 25,000.....	30	430,865	5.5	7.9
Cities of 50,000 to 100,000.....	2	186,469	1.7	2.4	Places of 5,000 to 10,000.....	35	245,502	3.1	4.4
Cities under 50,000.....					Places of 2,500 to 5,000.....	57	204,903	2.6	3.7
Urban fringes, total		1,203,614	15.1	21.6	Rural, total		2,368,353	29.8	100.0
Incorporated places of 2,500 or more.....	75	918,568	11.5	16.4	Places under 2,500.....	608	521,001	6.0	22.0
Incorporated places of 50,000 to 100,000.....	2	127,212	1.6	2.3	Places of 2,000 to 2,500.....	42	94,625	1.2	4.0
Incorporated places of 25,000 to 50,000.....	9	310,028	3.9	5.6	Places of 1,500 to 2,000.....	45	77,794	1.0	3.3
Incorporated places of 10,000 to 25,000.....	15	206,165	2.6	3.7	Places of 1,000 to 1,500.....	99	119,892	1.5	5.1
Incorporated places of 5,000 to 10,000.....	25	177,490	2.2	3.2	Places under 1,000.....	482	229,290	2.9	9.7
Incorporated places under 2,500.....	24	92,673	1.2	1.7	Other rural territory.....		1,846,752	23.2	78.0
Incorporated places of 2,000 to 2,500.....	40	47,829	0.6	0.9					
Incorporated places of 1,500 to 2,000.....	7	16,491	0.2	0.3	Urbanized areas, total	12	4,242,115	53.4	100.0
Incorporated places of 1,000 to 1,500.....	6	10,820	0.1	0.2	Areas of 1,000,000 or more.....	1	1,383,699	17.4	32.6
Incorporated places under 1,000.....	9	11,281	0.1	0.2	Areas of 500,000 to 1,000,000.....	1	666,892	8.4	15.7
Unincorporated territory.....	18	9,237	0.1	0.2	Areas of 250,000 to 500,000.....	5	1,813,731	22.8	42.8
		242,217	3.0	4.3	Areas of 100,000 to 250,000.....	3	232,420	2.9	5.5
					Areas of 50,000 to 100,000.....	2	145,554	1.8	3.4

¹ There were 219 places of 2,500 or more.

NUMBER OF INHABITANTS

Table 3.—POPULATION IN GROUPS OF PLACES ACCORDING TO SIZE: 1900 TO 1950

Subject and class of place	1950		1940	1930	1920	1910	1900
	New urban definition	Old urban definition					
NUMBER OF PLACES							
Urban territory.....	259	214	186	174	148	139	126
Places of 2,500 or more.....	219	214	180	174	148	139	126
Places of 500,000 to 1,000,000.....	2	2	1	1	1	1	2
Places of 250,000 to 500,000.....	3	3	3	4	1	1	2
Places of 100,000 to 250,000.....	3	3	4	3	5	3	2
Places of 50,000 to 100,000.....	6	6	4	4	2	3	1
Places of 25,000 to 50,000.....	10	19	14	14	12	6	4
Places of 10,000 to 25,000.....	45	45	33	33	29	23	19
Places of 5,000 to 10,000.....	60	60	57	51	44	45	43
Places of 2,500 to 5,000.....	81	76	70	64	54	57	55
Places under 2,500.....	40						
Rural territory.....	668	686	686	688	671	644	591
Places of 1,000 to 2,500.....	180	180	169	160	163	146	137
Places under 1,000.....	482	500	517	528	518	498	454
Cumulative summary:							
Places of 500,000 or more.....	2	2	1	1	1	1	2
Places of 250,000 or more.....	5	5	4	5	2	2	4
Places of 100,000 or more.....	8	8	8	8	7	5	5
Places of 50,000 or more.....	14	14	12	12	9	8	5
Places of 25,000 or more.....	33	33	26	26	21	14	9
Places of 10,000 or more.....	78	78	59	59	50	37	28
Places of 5,000 or more.....	138	138	110	110	94	82	71
Places of 2,500 or more.....	219	214	186	174	148	139	126
POPULATION							
Urban territory.....	5,578,274	5,273,206	4,612,986	4,507,371	3,677,136	2,665,143	1,998,382
Places of 2,500 or more.....	5,288,228	5,273,206	4,612,986	4,507,371	3,677,136	2,665,143	1,998,382
Places of 500,000 to 1,000,000.....	1,418,806	1,418,806	878,336	900,420	766,841	560,663	707,670
Places of 250,000 to 500,000.....	954,122	954,122	1,044,040	1,287,482	401,247	363,591	287,382
Places of 100,000 to 250,000.....	529,114	529,114	731,630	476,800	973,547	466,585	86,333
Places of 50,000 to 100,000.....	365,119	365,119	245,406	242,373	147,931	198,350	156,533
Places of 25,000 to 50,000.....	654,409	654,409	503,237	492,591	387,801	195,021	305,089
Places of 10,000 to 25,000.....	649,030	649,030	542,924	517,498	456,388	300,984	209,714
Places of 5,000 to 10,000.....	422,992	422,992	415,105	359,925	317,584	321,860	186,601
Places of 2,500 to 5,000.....	297,636	282,614	252,302	231,183	195,707	198,089	
Other urban territory.....	290,046						
Rural territory.....	2,368,353	2,673,421	2,294,626	2,139,326	2,082,258	2,101,978	2,159,163
Places of 1,000 to 2,500.....	292,311	294,288	259,044	247,358	236,161	223,400	205,544
Places under 1,000.....	229,290	238,527	236,595	236,786	236,593	228,630	212,173
Other rural territory.....	1,846,752	2,140,606	1,798,987	1,655,182	1,609,504	1,649,948	1,741,446
Cumulative summary:							
Places of 500,000 or more.....	1,418,806	1,418,806	878,336	900,420	766,841	560,663	707,670
Places of 250,000 or more.....	2,372,928	2,372,928	1,922,382	2,187,011	1,198,088	924,254	965,052
Places of 100,000 or more.....	2,902,042	2,902,042	2,654,012	2,663,801	2,171,635	1,890,830	1,050,385
Places of 50,000 or more.....	3,267,161	3,267,161	2,899,418	2,906,174	2,310,566	1,589,189	1,206,918
Places of 25,000 or more.....	3,921,570	3,921,570	3,402,655	3,398,765	2,707,457	1,784,210	1,512,007
Places of 10,000 or more.....	4,507,600	4,507,600	3,945,570	3,916,283	3,193,845	2,145,194	1,811,721
Places of 5,000 or more.....	4,990,592	4,990,592	4,360,684	4,276,188	3,481,429	2,467,054	1,998,382
Places of 2,500 or more.....	5,288,228	5,273,206	4,612,986	4,507,371	3,677,136	2,665,143	1,998,382
PERCENT OF TOTAL POPULATION							
Urban territory.....	70.2	66.4	66.8	67.8	63.8	55.9	48.1
Places of 2,500 or more.....	60.5	66.4	66.8	67.8	63.8	55.9	48.1
Places of 500,000 to 1,000,000.....	17.9	17.9	12.7	13.5	13.8	11.8	17.0
Places of 250,000 to 500,000.....	12.0	12.0	15.1	19.4	7.0	7.6	23.2
Places of 100,000 to 250,000.....	6.7	6.7	10.6	7.2	16.9	0.8	6.2
Places of 50,000 to 100,000.....	4.6	4.6	3.6	3.6	2.6	4.2	2.1
Places of 25,000 to 50,000.....	8.2	8.2	7.3	7.4	6.7	4.1	3.8
Places of 10,000 to 25,000.....	8.1	8.1	7.9	7.8	7.9	7.6	7.3
Places of 5,000 to 10,000.....	5.3	5.3	6.0	5.4	5.5	6.8	7.2
Places of 2,500 to 5,000.....	3.7	3.6	3.7	3.5	3.4	4.2	4.5
Other urban territory.....	3.6						
Rural territory.....	29.8	33.6	33.2	32.2	36.2	44.1	51.9
Places of 1,000 to 2,500.....	3.7	3.7	3.8	3.7	4.1	4.7	4.9
Places under 1,000.....	2.9	3.0	3.4	3.6	4.1	4.8	5.1
Other rural territory.....	23.2	26.9	26.0	24.9	27.9	34.6	41.9
Cumulative summary:							
Places of 500,000 or more.....	17.9	17.9	12.7	13.5	13.8	11.8	17.0
Places of 250,000 or more.....	29.9	29.9	27.8	32.9	20.8	19.4	23.2
Places of 100,000 or more.....	36.5	36.5	38.4	40.1	37.7	29.2	26.3
Places of 50,000 or more.....	41.1	41.1	42.0	43.7	40.3	33.3	29.0
Places of 25,000 or more.....	49.3	49.3	49.3	51.1	47.0	37.4	36.4
Places of 10,000 or more.....	57.5	57.5	57.1	58.9	54.9	45.0	43.6
Places of 5,000 or more.....	62.8	62.8	63.1	64.3	60.4	51.8	48.1
Places of 2,500 or more.....	66.5	66.4	66.8	67.8	63.8	55.9	48.1

Table 4.—POPULATION OF CITIES OF 10,000 OR MORE FROM EARLIEST CENSUS TO 1950

[Minus sign (-) denotes decrease. Percent not shown where less than 0.1 or where base is less than 100]

City and census year	Population	Increase over preceding census		City and census year	Population	Increase over preceding census		City and census year	Population	Increase over preceding census		
		Number	Percent			Number	Percent			Number	Percent	
Akron:				Berea:				Cincinnati:				
1950	274,605	29,814	12.2	1950	12,051	6,026	100.0	1950	503,098	48,388	10.6	
1940	244,791	-10,249	-4.0	1940	6,025	328	5.8	1940	455,610	4,450	1.0	
1930	255,040	46,605	22.4	1930	5,697	2,738	92.5	1930	451,160	40,013	12.4	
1920	208,435	139,368	201.8	1920	2,959	350	13.4	1920	401,247	37,656	10.4	
1910	69,067	26,339	61.6	1910	2,609	99	3.9	1910	363,591	37,689	11.6	
1900	42,728	15,127	54.8	1900	2,510	-23	-0.9	1900	325,902	28,994	9.8	
1890	27,601	11,089	67.2	1890	2,533	851	50.6	1890	296,908	41,769	16.4	
1880	16,512	6,506	65.0	1880	1,682	54	3.3	1880	255,139	38,900	18.0	
1870	10,006	6,529	187.8	1870	1,628			1870	216,239	55,195	34.3	
1860	3,477	211	6.5					1860	161,044	45,600	39.5	
1850	3,266											
Alliance:				Bexley:				1850	115,435	69,097	149.1	
1950	26,161	3,756	16.8	1950	12,378	3,673	42.2	1840	46,338	21,507	85.6	
1940	22,405	-642	-2.8	1940	8,705	1,309	17.7	1830	24,831	15,189	157.5	
1930	23,047	1,444	6.7	1930	7,390	6,054	451.1	1820	9,642	7,102	270.6	
1920	21,603	6,520	43.2	1920	1,342	660	96.8	1810	2,540			
1910	15,088	6,109	68.1	1910	682							
1900	8,074	1,367	18.0					Cleveland:				
1890	7,607	2,971	64.1	Bowling Green:				1950	914,808	36,472	4.2	
1880	4,636	573	14.1	1950	12,005	4,815	67.0	1940	878,336	-22,093	-2.5	
1870	4,063	2,642	185.9	1940	7,190	502	7.5	1930	900,429	103,583	13.0	
1860	1,421			1930	6,688	900	15.5	1920	796,841	236,178	42.1	
				1920	5,788	566	10.8	1910	560,663	178,805	46.9	
				1910	5,222	155	3.1	1900	381,768	120,415	40.1	
				1900	5,067	1,600	46.1	1890	301,753	101,207	73.2	
				1890	3,467	1,928	125.3	1880	160,146	67,317	72.5	
				1880	1,539	633	69.9	1870	92,829	40,412	113.8	
				1870	900			1860	43,417	20,383	154.9	
Ashland:				Bucyrus:				1850	17,034	10,963	160.6	
1950	14,287	1,834	14.7	1950	10,327	600	6.2	1840	6,071	4,995	404.2	
1940	12,453	1,312	11.8	1940	9,727	-300	-3.0	1830	1,076	470	77.6	
1930	11,141	1,892	20.5	1930	10,027	-398	-3.8					
1920	9,249	2,454	36.1	1920	10,425	2,303	28.4	Cleveland Heights:				
1910	6,795	2,708	66.3	1910	8,122	1,562	23.8	1950	59,141	4,149	7.5	
1900	4,087	521	14.6	1900	6,560	586	9.8	1940	54,992	4,047	7.9	
1890	3,566	562	18.7	1890	5,974	2,139	55.8	1930	60,946	35,709	234.4	
1880	3,004	403	15.5	1880	3,835	769	25.1	1920	15,286	12,281	415.0	
1870	2,601	855	48.8	1870	3,068	898	40.6	1910	2,955			
1860	1,748	484	38.3	1860	2,180	-135	-5.8					
1850	1,264			1850	2,315	681	41.7	Columbus:				
				1840	1,634	1,326	430.5	1950	375,901	69,814	22.8	
Ashtabula:				1830	308			1940	306,037	15,823	5.3	
1950	23,696	2,291	10.7					1930	290,564	55,520	22.6	
1940	21,405	-1,896	-8.1	Cambridge:				1920	237,031	55,520	30.6	
1930	23,301	1,219	5.5	1950	14,739	-305	-2.0	1910	181,511	55,951	44.6	
1920	22,082	3,818	20.9	1940	15,044	-1,085	-6.7	1900	125,500	37,410	42.4	
1910	18,268	5,317	41.1	1930	16,129	3,025	23.1	1890	89,150	38,503	70.7	
1900	12,949	4,611	55.3	1920	13,104	1,777	15.7	1880	51,647	20,373	65.1	
1890	8,338	3,893	87.6	1910	11,327	3,086	37.4	1870	31,274	12,720	68.6	
1880	4,446	2,446	122.4	1900	8,241	3,880	89.0	1860	18,554	672	3.8	
1870	1,999	581	41.0	1890	4,361	1,478	51.3	1850	17,882	11,834	105.7	
1860	1,413	597	72.7	1880	2,883	600	31.5	1840	6,048	3,618	148.4	
1850	821			1870	2,193	741	61.0	1830	2,436			
				1860	1,452	411	39.5					
Athens:				1850	1,041			Conneaut:				
1950	11,660	3,904	51.5	Campbell:				1950	10,280	875	9.4	
1940	7,696	444	6.1	1950	12,882	-603	-6.6	1940	9,355	-336	-3.5	
1930	7,252	834	13.0	1940	13,785	-888	-6.1	1930	9,691	348	3.7	
1920	6,418	955	17.5	1930	14,673	3,436	30.6	1920	9,345	1,024	12.3	
1910	5,463	2,397	78.2	1920	11,237	6,265	126.0	1910	8,319	1,186	16.8	
1900	3,066	446	17.0	1910	4,972			1900	7,133	3,892	120.1	
1890	2,620	163	6.6					1890	3,241	1,985	168.0	
1880	2,457	761	44.9	Canton:				1880	1,258	93	8.0	
1870	1,696	-1,156	-40.5	1950	116,912	8,511	7.9	1870	1,163	-789	-40.4	
1860	2,852	2,044	253.0	1940	108,401	3,495	3.3	1860	1,952	1,134	138.6	
				1930	104,906	17,815	20.5	1850	818	-1,824	-69.0	
1850	808	98	13.8	1920	87,091	36,874	73.4					
1840	710	-18	-2.5	1910	50,217	19,550	63.7	Coshocton:				
1830	728	-366	-33.5	1900	30,667	4,478	17.1	1950	11,675	160	1.4	
1820	1,094	516	89.3	1890	26,189	13,931	113.6	1940	11,509	601	5.5	
1810	678			1880	12,258	3,598	41.5	1930	10,908	61	0.6	
				1870	8,660	4,019	114.3	1920	10,847	1,244	13.0	
Barberton:				1860	4,041	1,438	55.2	1910	9,603	3,180	48.4	
1950	27,820	3,792	15.8	1850	2,803			1900	6,473	2,801	76.3	
1940	24,028	94	0.4	1840	(¹)			1890	3,672	628	20.6	
1930	23,034	5,123	27.2	1830	1,257			1880	3,044	1,250	73.5	
1920	18,811	9,401	99.9	Chillicothe:				1870	1,754	603	62.4	
1910	9,410	6,056	110.1	1950	20,133	4		1860	1,161	301	35.4	
1900	4,354			1940	20,129	1,759	9.8					
				1930	18,340	2,509	15.8					
Bellaire:				1920	15,831	1,323	9.1					
1950	12,573	-1,226	-8.9	1910	14,508	1,532	11.8	Cuyahoga Falls:				
1940	13,799	472	3.5	1900	12,976	1,688	15.0	1950	29,195	8,649	42.1	
1930	13,327	-1,784	-11.5	1890	11,288	350	3.2	1940	20,546	749	3.8	
1920	15,061	2,115	16.3	1880	10,938	2,018	22.6	1930	19,797	9,507	94.1	
1910	12,946	3,034	30.6	1870	8,920	1,294	17.0	1920	10,200	6,187	153.7	
1900	9,912	-22	-0.2	1860	7,626	526	7.4	1910	4,020	834	26.2	
1890	9,934	1,909	23.8					1900	3,186	572	21.9	
1880	8,025	3,692	99.0	1850	7,100	3,123	78.5	1890	2,614	320	13.9	
1870	4,333	2,567	175.1	1840	3,977	1,131	39.7	1880	2,294	483	23.3	
1860	1,466			1830	2,846	420	17.3	1870	1,861	345	22.8	
				1820	2,426			1860	1,516			
Bellefontaine:												
1950	10,232	424	4.3									
1940	9,808	265	2.8									
1930	9,543	207	2.2									
1920	9,336	1,093	13.3									
1910	8,238	1,589	23.9									
1900	6,649	2,404	56.6									
1890	4,245	247	6.2									
1880	3,998	816	25.6									

NUMBER OF INHABITANTS

35-9

Table 4.—POPULATION OF CITIES OF 10,000 OR MORE FROM EARLIEST CENSUS TO 1950—Con.

City and census year	Population	Increase over preceding census		City and census year	Population	Increase over preceding census		City and census year	Population	Increase over preceding census	
		Number	Percent			Number	Percent			Number	Percent
Dayton:				Findlay—Con.				Lancaster—Con.			
1950	243,872	33,154	15.7	1850	1,256	787	167.8	1850	3,483	211	6.4
1940	210,718	0,736	4.8	1840	469	417		1840	3,272	1,742	113.9
1930	200,982	48,423	31.7	1830	52			1830	1,530		
1920	162,559	35,982	30.0	Fostoria:				Lima:			
1910	116,577	31,244	36.6	1950	14,351	898	6.7	1950	50,246	5,535	12.4
1900	85,333	24,113	30.4	1940	13,453	663	5.2	1940	44,711	2,424	5.7
1890	61,220	22,542	58.3	1930	12,760	2,803	28.1	1930	42,287	961	2.3
1880	38,078	8,205	26.9	1920	9,987	890	4.1	1920	41,326	10,813	35.5
1870	30,473	10,392	51.8	1910	9,697	1,867	24.2	1910	30,508	8,785	40.4
1860	20,081	0,104	82.9	1900	7,730	660	9.3	1900	21,723	5,742	35.9
1850	10,977	4,910	80.9	1890	7,070	3,501	98.1	1890	15,981	8,414	111.2
1840	6,037	3,117	105.7	1880	3,569	1,836	105.9	1880	7,567	3,007	68.2
1830	2,950	1,950	195.0	1870	1,733	706	68.7	1870	4,500	2,511	126.2
1820	1,000	617	161.1	1860	1,027			1860	1,939	1,232	162.7
1810	383							1850	757		
Defiance:				Fremont:				Lorain:			
1950	11,265	1,521	15.6	1950	16,537	1,827	12.4	1950	51,202	7,077	16.0
1940	9,744	926	10.5	1940	14,710	1,283	9.6	1940	44,125	-337	-0.9
1930	8,818	-58	-0.7	1930	13,422	954	7.7	1930	44,512	7,217	19.4
1920	8,376	1,549	21.1	1920	12,468	2,629	25.4	1920	37,295	8,412	29.1
1910	7,327	-252	-3.3	1910	9,939	1,600	17.8	1910	28,883	12,855	80.2
1900	7,570	-115	-1.5	1900	8,439	1,298	18.2	1900	16,028	11,165	229.6
1890	7,694	1,787	30.3	1890	7,141	-1,305	-15.5	1890	4,863	3,268	204.9
1880	5,907	3,157	114.8	1880	8,446	2,991	54.8	1880	1,595		
1870	2,750	1,351	96.6	1870	5,455	1,945	55.4				
1860	1,399	599	74.9	1860	3,510	2,046	139.8				
1850	800			1850	1,464			Mansfield:			
Delaware:				Garfield Heights:				1950	43,564	6,410	17.3
1950	11,804	2,800	32.0	1950	21,662	4,673	27.5	1940	37,154	3,629	10.8
1940	8,944	269	3.1	1940	16,989	1,400	9.0	1930	33,525	5,701	20.5
1930	8,675	-81	-0.9	1930	15,589	13,039	511.3	1920	27,824	7,056	34.0
1920	8,758	-320	-3.5	1920	2,550			1910	20,768	3,128	17.7
1910	9,076	1,136	14.3	Girard:				1900	17,640	4,167	30.9
1900	7,940	-284	-3.5	1950	10,113	303	3.1	1890	13,473	3,614	36.7
1890	8,224	1,330	10.3	1940	9,805	-54	-0.5	1880	9,859	1,330	22.8
1880	6,894	1,253	22.2	1930	9,859	3,303	50.4	1870	8,029	3,448	75.3
1870	5,641	1,752	45.1	1920	6,556	2,820	75.5	1860	4,581	1,024	28.8
1860	3,880	1,815	87.5	1910	3,735	1,105	42.1	1850	3,557	2,229	167.8
1850	2,074	1,176	131.0	1900	2,630			1840	1,328	488	58.1
1840	898	371	70.4	Hamilton:				1830	840		
1830	527	158	42.8	1950	57,951	7,359	14.5	Maple Heights:			
1820	369	109	84.5	1940	50,592	-1,534	-3.0	1950	15,586	8,858	131.7
1810	200			1930	52,176	12,501	31.5	1940	6,728	778	13.1
East Cleveland:				1920	39,675	4,396	12.5	1930	5,950	4,218	243.5
1950	40,047	552	1.4	1910	35,279	11,365	47.5	1920	1,732		
1940	39,495	-172	-0.4	1900	23,914	6,349	36.1	Marietta:			
1930	39,667	12,375	45.3	1890	17,565	5,443	44.0	1950	16,000	1,463	10.1
1920	27,292	18,113	107.3	1880	12,122	1,041	9.4	1940	14,543	258	1.8
1910	9,179	6,422	232.0	1870	11,081	3,858	53.4	1930	14,235	-855	-5.6
1900	2,757	-119	-4.1	1860	7,223	4,013	125.0	1920	15,140	2,217	17.2
1890	2,876			1850	3,210	1,801	127.8	1910	12,923	-425	-3.2
1880	2,876			1840	1,409	330	30.6	1900	13,348	5,075	61.3
1870	(¹)			1830	1,079	419	63.5	1890	8,273	2,829	62.0
				1820	600			1880	5,444	220	4.3
East Liverpool:				Ironton:				1870	5,218	895	20.7
1950	24,217	662	2.8	1950	16,333	482	3.0	1860	4,323	1,148	36.2
1940	23,555	226	1.0	1940	15,851	-770	-4.6	1850	3,175	1,361	75.0
1930	23,329	1,913	9.0	1930	16,621	2,614	18.7	1840	1,814	607	50.3
1920	21,411	1,024	5.0	1920	14,007	860	6.5	1830	1,207		
1910	20,387	3,902	23.7	1910	13,147	1,279	10.8	Marion:			
1900	16,485	5,529	50.5	1900	11,868	929	8.5	1950	33,817	3,000	9.7
1890	10,956	5,388	96.8	1890	10,939	2,082	23.5	1940	30,817	-267	-0.9
1880	5,563	3,463	164.5	1880	8,837	3,171	55.8	1930	31,034	3,193	11.4
1870	2,105			1870	5,680	1,995	54.1	1920	27,891	9,659	53.0
				1860	3,681			1910	18,232	6,370	53.7
Elyria:				Kent:				1900	11,862	3,535	42.5
1950	30,307	5,187	20.6	1950	12,418	3,837	44.7	1890	8,327	4,428	113.6
1940	25,120	-513	-2.0	1940	8,581	206	2.5	1880	3,899	1,368	54.0
1930	25,633	5,159	25.2	1930	9,375	1,305	18.5	1870	2,581	637	37.3
1920	20,474	5,649	38.1	1920	7,070	2,582	57.5	1860	1,844	533	40.7
1910	14,825	6,034	68.6	1910	4,488	-53	-1.2	1850	1,311	741	130.0
1900	8,791	3,180	56.7	1900	4,541	1,040	29.7	1840	570	283	98.6
1890	5,611	834	17.5	1890	3,501	192	5.8	1830	287		
1880	4,777	1,739	57.2	1880	3,309			Martins Ferry:			
1870	3,038	1,425	88.3	Lakewood:				1950	13,220	-1,509	-10.2
1860	1,613	131	8.8	1950	68,071	-1,039	-1.6	1940	14,729	205	1.4
1850	1,482			1940	69,160	-1,349	-1.9	1930	14,524	2,890	24.8
Euclid:				1930	70,509	28,777	60.0	1920	11,634	2,501	27.4
1950	41,396	23,530	131.7	1920	41,732	26,551	174.0	1910	9,133	1,373	17.7
1940	17,866	5,115	40.1	1910	15,181	11,826	352.5	1900	7,760	1,610	24.2
1930	12,751	9,388	270.2	1900	3,355			1890	6,250	2,431	63.7
1920	3,363	1,410	72.2	Lancaster:				1880	3,819		
1910	1,953			1950	24,180	2,240	10.2	Massillon:			
Findlay:				1940	21,940	3,224	17.2	1950	29,594	2,950	11.1
1950	23,845	3,617	17.9	1930	18,718	4,010	27.3	1940	26,644	244	0.9
1940	20,228	865	4.5	1920	14,706	1,613	12.3	1930	26,400	8,972	51.5
1930	19,363	2,342	13.8	1910	13,093	4,102	45.6	1920	17,428	3,549	25.6
1920	17,021	2,103	14.6	1900	8,991	1,436	19.0	1910	13,879	1,935	16.2
1910	14,858	-2,755	-15.6	1890	7,555	752	11.1	1900	11,944	1,852	18.4
1900	17,613	-940	-5.1	1880	6,803	2,078	44.0	1890	10,092	3,256	47.6
1890	18,553	13,920	300.5	1870	4,725	422	9.8	1880	6,836	1,651	31.8
1880	4,633	1,318	39.8	1860	4,308	820	23.5	1870	5,185	1,366	35.8
1870	3,315	848	34.4					1860	3,819		
1860	2,467	1,211	96.4								

¹ Not returned separately.
² Estimated.

Table 4.—POPULATION OF CITIES OF 10,000 OR MORE FROM EARLIEST CENSUS TO 1950—Con.

City and census year	Population	Increase over preceding census		City and census year	Population	Increase over preceding census		City and census year	Population	Increase over preceding census	
		Number	Percent			Number	Percent			Number	Percent
Middletown:				Portsmouth:				Steubenville—Con.			
1950	33,695	2,475	7.0	1950	36,798	-3,668	-9.1	1890	13,394	1,301	10.8
1940	31,220	1,228	4.1	1940	40,466	-2,094	-4.9	1880	12,093	3,986	49.2
1930	29,992	6,398	27.1	1930	42,560	9,649	28.9	1870	8,107	1,953	31.7
1920	23,594	10,442	79.4	1920	33,011	9,530	40.6	1860	6,164	14	0.2
1910	13,152	3,937	42.7	1910	23,481	5,611	31.4	1850	6,140	1,893	44.0
1900	9,215	1,534	20.0	1900	17,870	5,476	44.2	1840	4,247	1,310	44.0
1890	7,681	3,143	69.3	1890	12,394	1,073	9.5	1830	2,937		
1880	4,533	1,492	49.0	1880	11,321	729	6.9				
1870	3,046	976	47.1	1870	10,592	4,324	60.0	Struthers:			
1860	2,070	983	90.4	1860	6,268	2,267	56.3	1950	11,941	202	1.7
1850	1,087			1850	4,011			1940	11,739	490	4.4
				1840	(1)			1930	11,249	5,402	92.4
Mount Vernon:				1830	1,064	537	101.9	1920	5,847	2,477	73.6
1950	12,185	2,063	20.4	1820	527			1910	3,370		
1940	10,122	752	8.0	Rocky River:				Tiffin:			
1930	9,370	133	1.4	1950	11,237	2,946	35.5	1950	18,952	2,850	17.7
1920	9,237	160	1.7	1940	8,291	2,659	47.2	1940	16,102	-326	-2.0
1910	9,087	2,454	37.0	1930	5,632	3,771	202.6	1930	16,428	2,053	14.3
1900	6,633	606	10.1	1920	1,861	687	88.5	1920	14,375	2,481	20.9
1890	6,027	778	14.8	1910	1,174	-145	-11.0	1910	11,894	905	8.2
1880	5,249	373	7.6	1900	1,319			1900	10,989	183	1.7
1870	4,876	674	16.0					1890	10,801	2,922	37.1
1860	4,202	491	13.2	Salem:				1880	7,879	2,281	39.5
1850	3,711			1950	12,754	453	3.7	1870	5,648	1,650	41.5
				1940	12,301	1,079	15.8	1860	3,992	1,274	40.9
Newark:				1930	10,622	317	3.1	1850	2,715		
1950	34,275	2,788	8.0	1920	10,305	1,362	15.2	Toledo:			
1940	31,487	891	2.9	1910	8,943	1,361	18.0	1950	303,616	21,237	7.5
1930	30,596	3,878	14.5	1900	7,582	1,802	31.2	1940	282,349	-8,369	-2.9
1920	26,718	1,314	5.2	1890	5,730	1,739	43.0	1930	290,718	47,654	16.6
1910	25,404	7,247	39.9	1880	4,041	341	9.2	1920	243,164	74,667	44.3
1900	18,157	3,837	27.2	1870	3,700	1,811	95.9	1910	198,497	36,675	27.8
1890	14,270	4,670	48.6	1860	1,889			1900	131,822	50,388	61.9
1880	9,600	2,902	43.3	Sandusky:				1890	81,434	31,297	62.4
1870	6,698	2,023	43.3	1950	29,375	4,501	18.1	1880	50,137	18,553	58.7
1860	4,675	1,021	27.9	1940	24,874	252	1.0	1870	31,584	17,316	120.4
1850	3,654	940	35.1	1930	24,622	1,725	7.5	1860	13,785	9,939	259.6
1840	2,705	1,706	170.8	1920	22,307	2,908	14.5	1850	3,829	2,607	213.3
1830	999			1910	19,989	325	1.7	1840	1,222		
New Philadelphia:				1900	19,664	1,193	6.5	Troy:			
1950	12,948	620	5.0	1890	18,471	2,633	16.6	1950	10,661	664	9.0
1940	12,328	-37	-0.3	1880	15,838	2,838	21.8	1940	9,697	1,022	11.8
1930	12,365	1,647	15.4	1870	13,000	4,592	54.6	1930	8,675	1,415	16.5
1920	10,718	2,176	25.5	1860	8,408	3,321	65.3	1920	7,260	1,138	18.6
1910	8,542	2,329	37.5	1850	5,087			1910	6,122	241	4.1
1900	6,213	1,737	39.4	Shaker Heights:				1900	5,881	1,387	30.9
1890	4,456	1,386	45.1	1950	23,222	4,320	20.6	1890	4,494	691	18.2
1880	3,070	-73	-2.3	1940	23,393	5,610	31.5	1880	3,803	798	26.6
1870	3,143			1930	17,783	10,167	1,000.4	1870	3,005	362	13.7
1860	(1)			1920	1,610			1860	2,643	637	35.1
1850	1,413			Sidney:				1850	1,956	605	44.8
Niles:				1950	11,491	1,701	17.4	1840	1,351	847	168.1
1950	16,773	500	3.1	1940	9,790	489	5.3	1830	504	211	72.0
1940	16,273	-41	-0.3	1930	9,301	711	8.3	1820	293		
1930	16,314	3,234	24.7	1920	8,590	1,983	30.0	University Heights:			
1920	13,080	4,719	56.4	1910	6,607	910	18.2	1950	11,566	5,585	93.4
1910	8,361	893	12.0	1900	5,688	838	17.3	1940	5,981	3,744	167.4
1900	7,468	3,179	74.1	1890	4,850	1,027	26.9	1930	2,237	2,106	1,607.6
1890	4,289	410	10.6	1880	3,823	1,015	36.1	1920	131	-90	-40.7
1880	3,879			1870	2,763	753	38.6	1910	221		
Norwood:				1860	2,055	753	57.8	Van Wert:			
1950	35,001	991	2.9	1850	1,302	589	82.6	1950	10,364	1,137	12.3
1940	34,010	599	1.8	1840	713	473	197.1	1940	9,227	755	8.9
1930	33,411	8,445	33.8	1830	240			1930	8,472	372	4.6
1920	24,966	8,781	54.3	South Euclid:				1920	8,100	943	13.2
1910	16,185	9,705	149.8	1950	15,432	9,286	151.1	1910	7,157	735	11.4
1900	6,480			1940	6,146	1,747	39.7	1900	6,422	610	16.5
Painesville:				1930	4,399	2,794	174.1	1890	5,512	1,433	35.1
1950	14,432	2,197	18.0	1920	1,605			1880	4,079	1,454	56.4
1940	12,235	1,291	11.8	Springfield:				1870	2,625	1,010	62.5
1930	10,944	3,672	60.5	1950	78,508	7,846	11.1	1860	1,615	1,347	502.6
1920	7,272	1,771	32.2	1940	70,662	1,919	2.8	1850	268		
1910	5,501	477	9.5	1930	68,743	7,903	13.0	Warren:			
1900	5,024	269	5.7	1920	60,840	13,919	29.7	1950	49,856	7,019	16.4
1890	4,755	914	23.8	1910	46,921	8,668	22.7	1940	42,837	1,775	4.3
1880	3,841	113	3.0	1900	38,253	6,368	16.9	1930	41,062	14,012	61.8
1870	3,728	1,052	39.3	1890	31,895	11,165	53.9	1920	27,050	16,969	144.1
1860	2,676			1880	20,730	8,078	63.8	1910	11,081	2,552	29.9
Parma:				1870	12,652	5,650	80.7	1900	8,529	2,556	42.8
1950	28,897	12,532	76.6	1860	7,002	1,894	37.1	1890	5,973	1,545	34.0
1940	16,365	2,466	17.7	1850	5,108	3,046	147.7	1880	4,428	971	28.1
1930	13,899			1840	2,062	982	90.9	1870	3,457	1,055	43.9
Piqua:				1830	1,080	-788	-42.2	1860	2,402		
1950	17,447	1,398	8.7	1820	1,888			1850	(1)		
1940	16,049	40	0.2	Steubenville:				1840	1,996		
1930	16,009	965	6.4	1950	35,872	-1,779	-4.7	Washington: 4			
1920	15,044	1,656	12.4	1940	37,651	2,229	6.3	1950	10,560	1,158	12.3
1910	13,388	1,216	10.0	1930	35,422	6,914	24.3	1940	9,402	970	11.6
1900	12,172	3,082	33.9	1920	28,508	6,117	27.3	1930	8,426	404	5.8
1890	9,090	3,059	50.7	1910	22,391	8,042	56.0	1920	7,962	635	9.4
1880	6,031	64	1.1	1900	14,349	955	7.1	1910	7,277	1,523	20.5
1870	5,967	1,351	29.3					1900	5,751	9	0.2
1860	4,616	1,339	40.9					1890	5,742	1,944	51.2
1850	3,277										

¹ Not returned separately.
² Estimated.

³ Population prior to incorporation.

⁴ Washington returned previously as Washington Court House.

Table 4.—POPULATION OF CITIES OF 10,000 OR MORE FROM EARLIEST CENSUS TO 1950—Con.

City and census year	Population	Increase over preceding census		City and census year	Population	Increase over preceding census		City and census year	Population	Increase over preceding census	
		Number	Percent			Number	Percent			Number	Percent
Washington—Con.				Xenia:				Youngstown—Con.			
1880.....	3,798	1,681	79.4	1950.....	12,877	2,244	21.1	1880.....	15,435	7,300	91.1
1870.....	2,117	1,082	104.5	1940.....	10,633	126	1.2	1870.....	8,075	6,316	192.7
1860.....	1,035	466	81.9	1930.....	10,507	1,397	15.3	1860.....	2,769		
1850.....	569			1920.....	9,110	404	4.6				
				1910.....	8,703	10	0.1	Zanesville:			
Wooster:				1900.....	8,606	1,395	19.1	1950.....	40,517	3,017	8.0
1950.....	14,005	2,462	21.3	1890.....	7,301	275	3.9	1940.....	37,500	1,060	2.9
1940.....	11,543	801	7.5	1880.....	7,028	649	10.2	1930.....	36,440	6,871	23.2
1930.....	10,742	2,538	30.9	1870.....	6,377	1,719	36.9	1920.....	29,569	1,543	5.5
1920.....	8,204	2,068	33.7	1860.....	4,658	1,034	54.0	1910.....	28,026	4,488	16.1
1910.....	6,136	73	1.2	1850.....	3,024			1900.....	23,538	2,529	12.0
1900.....	6,063	162	2.7					1890.....	21,009	2,896	16.0
1890.....	5,901	61	1.0	Youngstown:				1880.....	18,113	8,102	80.9
1880.....	5,840	421	7.8	1950.....	168,330	610	0.4	1870.....	10,011	782	8.5
1870.....	5,419	2,058	61.2	1940.....	167,720	-2,282	-1.3	1860.....	9,229	1,300	16.4
1860.....	3,361	564	20.2	1930.....	170,002	37,644	28.4				
				1920.....	132,858	53,292	67.4	1850.....	7,929	3,163	66.4
1850.....	2,797	884	46.2	1910.....	79,066	34,181	76.2	1840.....	4,766	1,672	54.0
1840.....	1,913	936	95.8	1900.....	44,885	11,065	35.1	1830.....	3,094	1,042	50.8
1830.....	977	510	109.2	1890.....	33,220	17,785	115.2	1820.....	2,052		
1820.....	467										

Table 5.—AREA AND POPULATION OF COUNTIES, URBAN AND RURAL: 1930 TO 1950

(Figures in italics are shown only for those counties where change in definition affects urban and rural classification. Minus sign (—) denotes decrease. Percent not shown where less than 0.1 or where base is less than 100)

County	Map reference (see p. 35-2)	Land area in square miles, 1950	Total population						Urban population			Rural population			Percent urban	
			1950		1940	1930	Percent increase		1950	1940	Percent increase	1950	1940	Percent increase	1950	1940
			Total	Per square mile			1940 to 1950	1930 to 1940								
The State		41,000	7,946,627	193.8	6,907,612	6,646,697	15.0	3.9	5,578,274			2,368,353			70.2	
<i>Old urban definition</i>									5,273,206	4,612,988	14.5	2,673,421	2,204,626	16.5	66.4	66.8
Adams.....	H-3	588	20,490	34.9	21,705	20,381	-5.0	6.5				20,490	21,705	-5.6	60.9	65.2
Allen.....	C-2	410	88,183	215.1	73,303	69,419	20.3	5.6	53,664	47,797	12.3	34,519	25,506	35.3	50.9	41.8
Ashland.....	C-6	418	33,040	79.0	29,785	26,867	10.9	10.9	16,810	12,453	35.0	16,230	17,332	-6.4	53.5	50.9
Ashtabula.....	A-8	706	78,695	111.5	68,674	68,361	14.6	0.5	42,076	34,931	20.5	36,619	33,743	8.5	36.0	34.5
Athens.....	G-6	504	45,839	91.0	46,166	44,175	-0.7	4.5	16,505	15,911	3.7	20,334	30,265	-3.0		
Auglaize.....	D-2	400	30,637	76.6	28,037	28,034	9.3		12,005	10,757	11.6	18,632	17,280	7.8	39.2	38.4
Belmont.....	E-8	535	87,740	164.0	95,614	94,719	-8.2	0.9	45,786	45,223	-0.6	45,500	60,386	-9.7	52.2	47.5
<i>Old urban definition</i>									42,240	45,223	-6.6	45,500	60,386	-9.7	48.1	47.5
Brown.....	G-2	491	22,221	45.3	21,638	20,148	2.7	7.4	103,909			43,294	21,638	2.7	70.6	
Butler.....	G-1	471	147,203	312.5	120,240	114,084	22.4	5.4	98,590	84,568	16.0	48,613	35,631	36.2	67.0	70.5
<i>Old urban definition</i>																
Carroll.....	D-3	388	19,039	49.1	17,449	16,057	9.1	8.7	4,244	3,922	8.2	14,795	13,527	9.4	22.3	22.5
Champaign.....	E-3	433	26,793	61.9	25,268	24,103	6.1	4.8	9,335	8,335	12.0	17,468	16,923	3.2	34.8	33.0
Clark.....	E-3	402	111,661	277.8	95,647	90,936	16.7	5.2	82,284	70,662	11.1	29,377	24,985	32.7	73.7	73.9
<i>Old urban definition</i>									78,568	70,662	11.1	35,153	24,985	32.7	70.9	73.9
Clermont.....	G-2	468	42,182	92.1	34,109	29,788	23.7	14.5				42,182	34,109	23.7		
Clinton.....	G-3	412	25,572	62.1	22,574	21,547	13.3	4.8	7,387	5,971	23.7	18,185	16,603	9.5	28.9	26.5
Columbiana.....	C-8	535	98,920	184.9	90,121	86,484	9.8	4.2	59,247	54,717	8.3	39,673	35,404	12.1	59.9	60.7
Coshocton.....	D-6	545	31,141	57.1	30,594	28,976	1.8	5.6	11,675	11,509	1.4	19,466	19,085	2.0	37.5	37.6
Crawford.....	C-4	404	38,738	95.9	35,571	35,345	8.9	0.6	24,893	22,749	9.4	13,845	12,822	8.0	64.3	64.0
Cuyahoga.....	B-7	466	1,389,532	3,047.2	1,217,250	1,201,455	14.2	1.3	1,363,704			25,768	25,768		98.1	
<i>Old urban definition</i>									1,367,637	1,183,490	14.7	31,895	33,760	-5.5	97.7	97.2
Darke.....	E-1	605	41,790	69.1	38,831	38,009	7.6	2.2	8,859	7,745	14.4	32,040	31,080	6.0	21.2	19.9
Defiance.....	B-1	410	25,925	63.2	24,367	22,714	6.4	7.3	13,894	12,293	13.0	12,031	12,074	-0.4	53.6	50.4
Delaware.....	D-4	459	30,278	66.0	26,780	26,016	13.1	2.9	11,804	8,944	32.0	18,474	17,936	3.0	39.0	33.4
Erie.....	B-5	264	52,595	199.1	43,201	42,133	21.7	2.5	31,890	24,874	28.2	20,675	18,327	12.8	60.7	67.6
Fairfield.....	F-5	505	52,130	103.2	48,490	44,010	7.5	10.2	24,180	21,940	10.2	27,960	26,550	5.3	46.4	45.2
Fayette.....	F-3	406	22,554	55.0	21,355	20,755	5.5	3.0	10,500	9,402	12.3	11,994	11,993	0.1	46.8	44.0
Franklin.....	E-4	538	503,410	935.7	388,712	361,055	29.5	7.7	441,819			61,591			87.8	
<i>Old urban definition</i>									415,951	390,268	25.9	39,469	58,444	-51.1	82.9	85.0
Fulton.....	A-2	407	25,580	62.9	23,626	23,477	8.3	0.6	3,494	3,016	15.8	20,610	20,610	7.2	13.7	12.8
Gallia.....	H-6	471	24,910	52.9	24,930	23,050	-0.1	8.2	7,871	7,832	0.5	17,039	17,039	-0.3	81.6	31.4
Geauga.....	B-3	407	26,646	65.5	19,430	15,414	37.1	26.1				20,646	19,430	37.1		
Greene.....	F-2	416	58,892	141.6	35,863	33,259	64.2	7.8	33,030			25,862			56.1	
<i>Old urban definition</i>									23,620	13,182	79.2	35,272	22,681	55.5	10.1	36.8
Guernsey.....	E-7	519	38,452	74.1	38,822	41,486	-1.0	-6.4	14,739	15,044	-2.0	28,713	33,778	-0.3	38.3	38.8
Hamilton.....	G-1	414	723,952	1,748.7	621,987	589,356	16.4	5.5	639,807			54,145			92.5	
<i>Old urban definition</i>									623,140	544,766	14.4	100,612	77,221	30.5	86.1	87.6
Hancock.....	C-3	532	44,280	83.2	40,793	40,404	8.5	1.0	26,132	22,861	16.9	18,148	18,432	-1.5	59.0	54.8
Hardin.....	C-3	467	28,673	61.4	27,061	27,635	6.0	-2.1	12,115	7,593	59.0	16,558	19,468	-14.9	42.8	28.1
Harrison.....	D-8	403	19,054	47.3	20,313	18,844	-6.2	7.8	3,020	2,808	7.5	16,034	17,505	-8.4	15.8	13.8
Henry.....	B-2	416	22,423	53.9	22,756	22,524	-1.5	1.0	5,335	4,825	10.0	17,088	17,981	-4.7	23.8	21.2
Highland.....	G-3	554	28,188	50.9	27,099	26,416	4.0	6.6	9,988	8,941	11.7	18,200	18,158	0.2	35.4	33.0

NUMBER OF INHABITANTS

Table 6.—POPULATION OF COUNTIES BY MINOR CIVIL DIVISIONS: 1930 TO 1950

"Uninc." designates an unincorporated place. Figures for 1940 and 1950 not available for unincorporated places or places incorporated since April 1, 1940. Minor civil division figures for 1940 and 1950 do not necessarily add to county totals. Boundary changes between 1940 and 1950 given in footnotes; for changes between 1930 and 1940, see reports of 16th Census (1940), Population, Vol. I, pp. 818-828. Total population of a place located within 2 counties or 2 or more minor civil divisions appears in table 7]

County and minor civil division	1950	1940	1930	County and minor civil division	1950	1940	1930	County and minor civil division	1950	1940	1930
Adams County	20,499	21,705	20,381	Ashtabula County	78,695	68,674	68,361	Auglaize County—Con.			
Bratton township.....	710	752	735	Andover township.....	1,761	1,654	1,513	Logan township.....	957	1,006	953
Brush Creek township.....	1,260	1,230	1,066	Andover village.....	1,102	345	306	Buckland village.....	274	287	242
Franklin township.....	991	1,155	1,055	Ashtabula township ¹	26,508	23,236	24,807	Moulton township.....	855	880	868
Green township.....	935	1,287	1,247	Ashtabula city (part) ²	22,019	20,193	22,156	Noble township.....	890	955	931
Home village.....	151	169	183	East Ashtabula (uninc.).....	2,390			Pusheta township.....	848	859	878
Jefferson township.....	1,207	1,481	1,212	Austinburg township.....	951	1,016	1,002	St. Marys township ³	8,106	6,782	6,582
Liberty township.....	877	912	884	Cherry Valley township.....	574	532	518	St. Marys city ⁴	6,208	5,538	5,433
Manchester township.....	2,337	2,260	2,077	Colebrook township.....	719	750	739	Salem township.....	613	666	616
Manchester village.....	2,281	2,168	2,009	Conneaut township ⁵	10,230	12,328	12,579	Union township.....	1,302	1,187	1,221
Meigs township.....	2,828	3,022	2,820	Conneaut city ⁵	10,230	9,355	8,691	Unionopolis village.....	271	280	197
Peebles village.....	1,493	1,366	1,255	Denmark township.....	643	666	527	Washington township.....	1,476	1,383	1,452
Monroe township.....	737	803	782	Dorset township.....	824	793	824	New Knoxville village.....	692	567	628
Oliver township.....	684	693	712	Geneva township ⁶	7,208	6,031	5,430	Wayne township.....	1,443	1,236	1,259
Scott township.....	1,575	1,607	1,615	Geneva village ⁷	4,713	3,791	3,791	Waynesfield village.....	735	592	661
Seaman village.....	736	786	717	Geneva-on-the-Lake village ⁸	538	772	102				
Sprigg township.....	1,343	1,453	1,333	Harpersfield township.....	1,111	950	1,034	Belmont County	87,740	95,614	94,710
Tiffin township.....	2,761	2,636	2,345	Hartsgrove township.....	781	692	655	Colerain township.....	4,520	4,968	45,200
West Union village.....	1,508	1,334	1,044	Jefferson township.....	3,079	2,722	2,650	Flushing township.....	2,711	3,218	3,138
Wayne township.....	890	951	897	Jefferson village.....	1,844	1,676	1,601	Flushing village.....	1,168	1,217	1,119
Cherry Fork village.....	197	219	195	Kinesville township.....	2,640	2,004	1,945	Holloway village.....	664	793	772
Winchester township.....	1,374	1,463	1,571	North Kingsville village.....	1,271	384	853	Goshon township.....	2,915	3,050	3,010
Winchester village.....	690	798	821	Lakeville township ⁹	3,432			Belmont village.....	658	697	674
				Lakeville village ⁹	5,432			Beltheda village.....	1,168	1,187	1,169
Allen County	88,183	73,303	69,419	Lenox township.....	704	714	632	Kirkwood township.....	970	1,170	1,137
Amanda township.....	980	975	1,008	Monroe township.....	1,250	691	972	Fairview village (part).....	10	5	7
American township ¹	25,151	2,057	2,590	Morgan township.....	1,090	1,020	961	Mead township.....	6,602	6,536	6,424
Etida village.....	607	551	542	Rock Creek village.....	604	492	602	Shadyside village.....	4,433	4,048	4,008
Lima city (part) ¹	19,270			New Lyme township.....	805	729	692	Pease township ⁶	26,038	28,781	28,231
Westwood (uninc.) (part).....	1,968			Orwell township.....	1,283	1,101	1,153	Bridgeport village ⁶	4,309	4,585	4,655
Auglaize township ¹	1,912	1,719	1,675	Orwell village.....	759	679	680	Brookside village.....	845	875	832
Harrod village.....	422	422	421	Pierpont township.....	861	821	726	Martins Ferry city ⁷	13,280	14,740	14,524
Bath township.....	22,919	3,438	2,875	Plymouth township.....	1,161	975	921	Yorkville village (part).....	538	613	655
Lima city (part) ¹	17,469			Richmond township.....	708	730	693	Pultney township.....	18,428	20,028	19,537
Jackson township.....	1,731	1,603	1,637	Rome township.....	550	549	531	Bellaire city.....	12,373	15,739	16,387
Lafayette village.....	444	411	382	Saybrook township ⁸	5,026	4,005	3,526	Neffs (uninc.).....	1,084	1,111	1,111
Marion township.....	5,382	4,924	4,959	Ashtabula city (part) ⁸	1,677	1,612	1,665	Richland township.....	7,672	7,591	7,444
Delphos city (part).....	3,413	3,086	3,055	Sheffield township.....	705	686	674	St. Clairsville village.....	3,040	2,797	2,440
Monroe township.....	1,699	1,622	1,691	Trumbull township.....	794	820	613	Smith township.....	1,486	1,561	1,493
Cairo village.....	605	440	374	Wayne township.....	639	608	738	Somerset township.....	1,099	1,393	1,365
Perry township ¹	14,207	1,944	1,515	Williamsfield township.....	858	904	847	Union township.....	2,012	2,335	2,519
Lima city (part) ¹	10,895			Windsor township.....	1,053			Morrinstown village.....	404	410	566
Richland township.....	4,179	3,765	3,914	Athens County	45,839	46,166	44,175	Warren township ⁶	6,270	6,801	6,386
Beaverdam village ¹	460	377	360	Alexander township.....	1,037	1,129	993	Barnesville village ⁶	4,665	6,002	4,608
Bluffton village.....	2,423	2,077	2,055	Ames township.....	303	1,006	963	Washington township.....	895	1,074	1,084
Shawnee township ¹	6,408	2,336	2,070	Amesville village.....	229	549	293	Wayne township.....	718	850	847
Lima city (part) ¹	2,612			Athens township ⁴	18,081	13,350	12,305	Wheeling township.....	2,365	3,152	3,489
Westwood (uninc.) (part).....	328			Athens city ⁴	11,660	7,698	7,252	York township.....	3,041	3,100	3,258
Spencer township.....	2,625	2,340	2,405	The Plains-Hocking (uninc.).....	1,004			Powhatan Point village.....	2,185	2,054	2,329
Spencerville village.....	1,228	1,633	1,612	Bern township.....	703	1,071	829				
Sugar Creek township.....	990	969	1,023	Canaan township.....	1,031	1,179	1,077	Brown County	22,221	21,638	20,148
				Carthage township.....	773	858	728	Byrd township.....	825	834	808
Ashland County	33,040	29,785	26,867	Dover township.....	3,503	4,033	4,273	Clark township.....	1,351	1,237	1,088
Clear Creek township.....	1,165	988	923	Chainey village.....	1,018	1,234	1,269	Hammersville village.....	530	519	297
Savannah village.....	407	568	558	Lee township.....	1,065	1,084	979	Eagle township.....	582	742	730
Green township ²	2,777	2,541	2,107	Abany village.....	555	551	471	Franklin township.....	684	694	704
Loudonville village (part) ²	941	879	640	Lodi township.....	841	941	844	Green township.....	1,636	1,494	1,380
Perrysville village.....	674	728	616	Rome township.....	1,212	1,363	1,263	Mount Orab village (part).....	660	674	528
Hanover township ²	2,221	2,196	2,000	Trimble township ⁴	5,533	7,461	7,736	Huntington township.....	1,679	1,620	1,662
Loudonville village (part) ²	1,582	1,455	1,428	Glouster village ⁴	2,327	2,347	2,903	Aberdeen village.....	551	497	458
Jackson township.....	1,273	1,074	1,018	Jacksonville village.....	657	812	808	Jackson township.....	690	748	714
Park village.....	322	275	274	Trimble village.....	656	686	680	Jefferson township.....	1,042	991	982
Lake township.....	475	494	531	Troy township.....	1,753	1,683	1,528	Russellville village.....	433	452	411
Waterloo township.....	1,048	2,272	1,917	Coolville village.....	469	463	476	Lewis township.....	1,543	1,561	1,526
York township.....	7,496	8,736	8,740	Waterloo township.....	1,048	2,272	1,917	Higginsport village.....	535	573	574
Buchtel village.....	669	775	799	Buchtel village.....	669	775	799	Perry township.....	1,969	1,862	1,583
Nelsonville city.....	4,845	5,368	5,322	Nelsonville city.....	4,845	5,368	5,322	Fayetteville village.....	401	394	350
				Auglaize County	30,637	28,037	28,034	St. Martin village.....	129	150	
Clay township.....	948	959	1,017	Clay township.....	948	959	1,017	Pike township.....	992	809	724
Duchouquet township ⁴	7,987	7,173	7,350	Duchouquet township ⁴	7,987	7,173	7,350	Mount Orab village (part).....	98	15	15
Cridersville village.....	684	581	569	Cridersville village.....	684	581	569	Pleasant township.....	3,166	2,885	2,523
Wapakoneta city ⁵	5,797	5,225	5,378	Wapakoneta city ⁵	5,797	5,225	5,378	Georgetown village.....	2,200	1,843	1,531
German township.....	2,293	2,223	2,230	German township.....	2,293	2,223	2,230	Scott township.....	650	745	618
New Bremen village.....	1,546	1,434	1,475	New Bremen village.....	1,546	1,434	1,475	Sterling township.....	870	854	743
Goshon township.....	520	564	618	Goshon township.....	520	564	618	Union township ⁷	3,095	3,286	3,099
Jackson township.....	2,401	2,164	2,053	Jackson township.....	2,401	2,164	2,053	Ripley village ⁷	1,792	1,623	1,558
Minster village.....	1,788	1,604	1,521	Minster village.....	1,788	1,604	1,521	Washington township.....	1,430	1,306	1,254
								Sardinia village.....	689	616	594

¹ ALLEN.—Lima city in Bath, Perry, and Shawnee townships returned in 1940 as coextensive with nonexistent Ottawa township. Beaverdam village returned in 1940 as Beaver Dam. Part of Shawnee township annexed to Lima city in 1944.
² ASHLAND.—Parts of Green and Hanover townships annexed to Loudonville village in 1947. Jeromesville village returned in 1940 as Jeromeville. Part of Montgomery township annexed to Ashland city in 1947.
³ ASHTABULA.—Parts of Ashtabula and Saybrook townships annexed to Ashtabula city in 1947 and 1946, respectively. Part of Lakeville village annexed to Conneaut city in 1946. Part of Geneva township annexed to Geneva village in 1948. Part of Geneva-on-the-Lake village reverted to Geneva township in 1946. Lakeville village incorporated from part of Conneaut township in 1944. Lakeville township organized from that part of Conneaut township comprising Lakeville village and made coextensive with Lakeville village in 1945.
⁴ ATHENS.—Part of Athens township annexed to Athens city in 1941. Part of Trimble township annexed to Glouster village in 1944.
⁵ AUGLAIZE.—Part of Duchouquet township annexed to Wapakoneta city in 1945. Parts of St. Marys township annexed to St. Marys city in 1945 and 1946.
⁶ BELMONT.—Parts of Pease township annexed to Bridgeport village and Martins Ferry city in 1947 and 1940, respectively. Part of Barnesville village reverted to Warren township in 1941.
⁷ BROWN.—Part of Union township annexed to Ripley village since 1940.

Table 6.—POPULATION OF COUNTIES BY MINOR CIVIL DIVISIONS: 1930 TO 1950—Con.

Table with 12 columns: County and minor civil division, 1950, 1940, 1930, County and minor civil division, 1950, 1940, 1930, County and minor civil division, 1950, 1940, 1930. Rows list counties such as Butler, Clark, Clermont, Clinton, Columbiana, Cuyahoga, Crawford, Coshocton, Carroll, and Champaign, with their respective township and village populations for the years 1930, 1940, and 1950.

1 BUTLER.—Parts of Fairfield, Hanover, and St. Clair townships annexed to Hamilton city since 1940.
2 CHAMPAIGN.—Part of Salem and Urbana townships annexed to Hamilton city since 1940.
3 CLARK.—Parts of Springfield township annexed to Urbana city in 1946 and 1947, respectively.
4 CLERMONT.—Parts of Tate township annexed to Springfield city in 1940, 1941, and 1947.
5 CLINTON.—Parts of Wilmington city returned in 1940 as dependent in Urbana township;
6 COLUMBIANA.—Parts of Center township reverted to Union township in 1941, 1942, and 1943.
7 COSHOCTON.—Conesville village incorporated in 1941.
8 CRAWFORD.—Part of Bucyrus township annexed to Bucyrus city in 1949.
9 CUYAHOCA.—For footnote, see following page.

Table 6.—POPULATION OF COUNTIES BY MINOR CIVIL DIVISIONS: 1930 TO 1950—Con.

Table with columns for County and minor civil division, and years 1950, 1940, and 1930. It lists data for Franklin, Gallia, Guernsey, and Hamilton counties, detailing population for various townships and cities.

FRANKLIN.—Village incorporations: Minerva Park and Valley View in 1940. Urbancrest in 1948, New Rome in 1941, and Whitehall in 1947. Annexations: part of Blendon township to Minerva Park village in 1947; parts of Clinton, Franklin, Marion, and Mifflin townships to Montgomery township, coextensive with Columbus city, since 1940; part of Madison township to Canal Winchester village in 1948; part of Sharon township to Worthington village in 1947; and part of Truro township to Reynoldsburg village in 1945. Part of Franklin township only; that part in Perry township had no population in 1950. Part of Perry township, coextensive with the city, since 1940. Dublin village returned in 1940 in Washington township, since 1940. Upper Arlington city returned as a village in 1940.
FULTON.—Parts of Clinton township annexed to Wauseon village in 1945 and 1947.
GALLIA.—Anquilla village incorporated in 1940.
GUERNSEY.—Fairfield and Osborn villages consolidated in 1950 and designated as Fairborn city; combined population: 1940, 3,114; 1930, 2,511. Part of Xenia township annexed to Xenia city in 1947.
HAMILTON.—Part of Jackson township annexed to Bylesville village in 1948.
MONTGOMERY.—Village incorporations: Amberley in 1940, Golf Manor in 1946, Indian Hill in 1946, and Mariemont in 1941. Lincoln Heights in 1945, and Woodlawn in 1941. Annexations: part of Anderson, Columbia, Delhi, Green, Springfield, and Sycamore townships to Cincinnati since 1940; part of Columbia township to Amberley village in 1944; part of Indian Hill village to Mariemont village in 1947; parts of Sycamore township to Indian Hill village in 1949 and to Reading city and township in 1946; part of Springfield township to Wyoming township in 1942; and parts of Sycamore township to Deer Park village in 1941, 1943, 1945, 1946, and 1947. Part of Millcreek township, comprising Elmwood Place village, organized as Elmwood Place township, coextensive with the village, in 1942. The remaining part of Millcreek township, comprising Reading city, organized as Reading township, coextensive with the city in 1943. North College Hill city returned as a village in 1940. For population of West Harrison, Ind., see footnote 5, table 7.

Table 6.—POPULATION OF COUNTIES BY MINOR CIVIL DIVISIONS: 1930 TO 1950—Con.

County and minor civil division	1950	1940	1930	County and minor civil division	1950	1940	1930	County and minor civil division	1950	1940	1930		
Madison County—Con.				Medina County—Con.				Monroe County—Con.					
Range township.....	1,136	1,262	1,283	Westfield township.....	1,443	1,080	1,137	Lee township.....	830	987	922		
Midway village.....	876	878	317	Gloria Glens Park village.....	98	6		Malaga township.....	853	966	1,052		
Somersford township.....	809	792	776	Leroy village.....	320	254	249	Jerusalem village (part).....	111	132	110		
Stokes township.....	964	953	1,038	York township ⁴¹	1,427	1,024	933	Milonsburg village.....	100	89	69		
South Solon village.....	414	376	409	Medina village (part) ⁴¹	4			Ohio township.....	1,073	1,197	1,220		
Union township.....	7,884	7,488	6,102					Perry township.....	525	800	767		
London village.....	5,322	4,697	4,141					Antioch village.....	112	145	133		
Mahoning County.....			257, 629	240, 251	236, 142	Meigs County.....			23, 227	24, 104	23, 961		
Austintown township.....	10, 014	5, 791	4, 309	Bedford township.....	892	1, 070	967	Salem township.....	1, 264	1, 855	1, 329		
Beaver township.....	3, 776	3, 265	2, 940	Chester township.....	1, 284	1, 272	1, 183	Clarington village.....	473	490	506		
Berlin township.....	946	854	742	Columbia township.....	695	640	699	Seneca township.....	550	725	759		
Boardman township.....	13, 606	7, 881	5, 456	Lebanon township.....	1, 025	1, 382	1, 188	Summit township.....	692	839	848		
Poland village (part).....	496	837	667	Letart township.....	1, 082	1, 238	1, 082	Lewisville village.....	217	252	231		
Canfield township.....	4, 091	3, 144	2, 491	Olive township.....	1, 417	1, 651	1, 488	Sunbury township.....	1, 202	1, 223	1, 227		
Canfield village.....	1, 465	1, 141	1, 015	Orange township.....	701	730	759	Bealsville village.....	410	460	479		
Coltsville township ³⁹	15, 270	15, 952	16, 695	Rutland township.....	2, 153	2, 115	2, 224	Jerusalem village (part).....	64	54	58		
Campbell city ³⁹	18, 322	13, 785	14, 673	Rutland village.....	654	662	670	Switzerland township.....	583	708	640		
Struthers city (part).....	868	1, 035	1, 047	Salem township.....	987	1, 007	954	Washington township.....	729	1, 080	1, 147		
Ellsworth township.....	1, 227	926	823	Salisbury township.....	9, 506	9, 504	9, 745	Graysville village.....	138	170	192		
Goshan township.....	2, 046	1, 834	1, 714	Middleport village.....	3, 446	3, 356	3, 605	Wayne township.....	469	623	670		
Green township.....	2, 283	2, 246	2, 003	Pomeroy village.....	3, 656	3, 631	3, 563	Montgomery County.....			398, 441	295, 480	273, 481
Washingtonville village (part).....	255	223	261	Scipio township.....	842	907	884	Butler township ⁴¹	6, 489	3, 137	2, 596		
Jackson township.....	1, 541	1, 317	1, 250	Sutton township.....	2, 642	2, 588	2, 788	Vandalia village ⁴¹	927	878	831		
Milton township.....	2, 194	1, 247	824	Racine village.....	536	490	513	Clay township.....	4, 998	4, 403	4, 106		
Craig Beach village.....	569	198		Syracuse village.....	700	676	678	Brookville village.....	1, 908	1, 663	1, 403		
Poland township.....	18, 879	16, 582	15, 959	Mercer County.....			28, 311	26, 256	25, 096				
Lowellville village.....	2, 227	2, 359	2, 550	Black Creek township.....	834	886	923	Butler township ⁴²	3, 505	3, 213	3, 031		
Poland village (part).....	1, 156	887	667	Butler township ⁴²	3, 505	3, 213	3, 031	Coldwater village ⁴²	2, 217	2, 019	1, 787		
Struthers village (part).....	11, 073	10, 704	10, 202	Coldwater village ⁴²	2, 217	2, 019	1, 787	Center township.....	899	998	970		
Smith township.....	9, 882	8, 564	8, 434	Dublin township.....	2, 021	2, 084	1, 911	Dublin township.....	2, 021	2, 084	1, 911		
Bethel village.....	773	706	694	Rockford village.....	1, 112	1, 066	887	Rockford village.....	1, 112	1, 066	887		
East Alliance (uninc.).....	1, 474			Franklin township.....	1, 166	1, 021	911	Franklin township.....	1, 166	1, 021	911		
Sebring village.....	4, 045	5, 902	3, 949	Montezuma village.....	299	232	192	Montezuma village.....	299	232	192		
Springfield township.....	3, 637	3, 024	2, 590	Gibson township.....	1, 588	1, 496	1, 503	Gibson township.....	1, 588	1, 496	1, 503		
New Middletown village.....	264	227	205	Fort Recovery village (part).....	823	817	783	Fort Recovery village (part).....	823	817	783		
Youngstown city (part).....	168, 237	167, 624	169, 912	Miami County.....			61, 309	52, 632	51, 301				
Marion County.....			49, 959	44, 898	45, 420	Granville township.....	2, 295	2, 025	2, 086	Granville township.....	2, 295	2, 025	2, 086
Big Island township.....	836	867	863	Burkettsville village (part).....	119	117	64	Burkettsville village (part).....	119	117	64		
Bowling Green township.....	534	585	552	St. Henry village.....	715	556	571	St. Henry village.....	715	556	571		
Charidon township.....	1, 553	1, 549	1, 418	Hopewell township.....	845	904	960	Hopewell township.....	845	904	960		
Caledonia village.....	655	629	526	Jefferson township.....	7, 784	6, 301	5, 750	Jefferson township.....	7, 784	6, 301	5, 750		
Grand township.....	274	304	306	Celina village.....	5, 703	4, 841	4, 664	Celina village.....	5, 703	4, 841	4, 664		
Grand Prairie township.....	484	490	512	Liberty township.....	1, 173	1, 194	1, 045	Liberty township.....	1, 173	1, 194	1, 045		
Green Camp township.....	893	861	929	Marion township.....	2, 190	2, 277	2, 260	Marion township.....	2, 190	2, 277	2, 260		
Green Camp village.....	388	327	362	Chickasaw village.....	166	141	149	Chickasaw village.....	166	141	149		
Marion township ⁴⁰	37, 022	32, 619	32, 956	Recovery township.....	1, 306	1, 206	1, 177	Recovery township.....	1, 306	1, 206	1, 177		
Marion city ⁴⁰	35, 817	30, 817	31, 084	Fort Recovery village (part).....	403	306	335	Fort Recovery village (part).....	403	306	335		
Montgomery township.....	1, 914	1, 624	1, 612	Union township.....	1, 605	1, 511	1, 397	Union township.....	1, 605	1, 511	1, 397		
La Rue village.....	793	714	693	Mendon village.....	614	547	602	Mendon village.....	614	547	602		
New Bloomington village.....	238	187	187	Washington township.....	1, 188	1, 140	1, 172	Washington township.....	1, 188	1, 140	1, 172		
Pleasant township.....	1, 342	1, 028	1, 041	Miami County.....			61, 309	52, 632	51, 301				
Prospect township.....	1, 708	1, 562	1, 693	Bethel township.....	2, 421	1, 712	1, 634	Bethel township.....	2, 421	1, 712	1, 634		
Prospect village.....	1, 031	915	1, 013	Brown township.....	1, 560	1, 478	1, 458	Brown township.....	1, 560	1, 478	1, 458		
Richland township.....	823	840	830	Fletcher village.....	515	436	407	Fletcher village.....	515	436	407		
Salt Rock township.....	730	712	772	Concord township ⁴³	14, 215	11, 274	10, 087	Concord township ⁴³	14, 215	11, 274	10, 087		
Morral village.....	461	398	451	Troy city ⁴³	10, 661	9, 697	8, 675	Troy city ⁴³	10, 661	9, 697	8, 675		
Scott township.....	401	407	474	Elizabeth township.....	1, 161	1, 108	1, 099	Elizabeth township.....	1, 161	1, 108	1, 099		
Tully township.....	667	625	590	Lostcreek township.....	1, 190	1, 116	1, 133	Lostcreek township.....	1, 190	1, 116	1, 133		
Waldo township.....	775	825	872	Cass town village.....	368	306	298	Cass town village.....	368	306	298		
Waldo village.....	356	341	353	Monroe County.....			15, 362	18, 641	18, 426				
Medina County.....			40, 417	33, 034	29, 677	Adams township.....	520	747	633	Adams township.....	520	747	633
Brunswick township.....	2, 460	1, 407	1, 063	Benton township.....	403	581	615	Benton township.....	403	581	615		
Ghatham township.....	1, 023	987	787	Bethel township.....	605	649	708	Bethel township.....	605	649	708		
Granger township.....	1, 336	1, 142	959	Center township.....	3, 473	3, 804	3, 681	Center township.....	3, 473	3, 804	3, 681		
Gulifford township.....	2, 368	2, 093	2, 031	Woodfield village.....	2, 110	2, 442	2, 317	Woodfield village.....	2, 110	2, 442	2, 317		
Seville village.....	968	860	785	Franklin township.....	558	764	800	Franklin township.....	558	764	800		
Harrisville township.....	2, 489	2, 248	2, 262	Stafford village.....	141	163	145	Stafford village.....	141	163	145		
Loati village.....	1, 523	1, 504	1, 273	Green township.....	551	722	643	Green township.....	551	722	643		
Hineckley township.....	1, 792	1, 231	865	Jackson township.....	611	836	760	Jackson township.....	611	836	760		
Homer township.....	733	643	639	Monroe County.....			15, 362	18, 641	18, 426				
Lafayette township ⁴¹	1, 852	1, 547	1, 296	Adams township.....	520	747	633	Adams township.....	520	747	633		
Chippewa-on-the-Lake village.....	107	42	22	Benton township.....	403	581	615	Benton township.....	403	581	615		
Medina village (part) ⁴¹	16			Bethel township.....	605	649	708	Bethel township.....	605	649	708		
Litchfield township.....	957	895	838	Center township.....	3, 473	3, 804	3, 681	Center township.....	3, 473	3, 804	3, 681		
Liverpool township.....	1, 304	1, 212	1, 071	Woodfield village.....	2, 110	2, 442	2, 317	Woodfield village.....	2, 110	2, 442	2, 317		
Medina township.....	4, 734	4, 117	3, 709	Franklin township.....	558	764	800	Franklin township.....	558	764	800		
Medina village (part).....	3, 606	3, 149	2, 943	Stafford village.....	141	163	145	Stafford village.....	141	163	145		
Montville township ⁴¹	2, 528	2, 134	1, 883	Green township.....	551	722	643	Green township.....	551	722	643		
Medina village (part) ⁴¹	1, 671	1, 210	1, 123	Jackson township.....	611	836	760	Jackson township.....	611	836	760		
Sharon township.....	1, 520	1, 620	1, 283	Monroe County.....			15, 362	18, 641	18, 426				
Spencer township.....	1, 394	1, 212	1, 133	Adams township.....	520	747	633	Adams township.....	520	747	633		
Spencer village.....	740	591	692	Benton township.....	403	581	615	Benton township.....	403	581	615		
Wadsworth township ⁴¹	10, 757	8, 442	7, 783	Bethel township.....	605	649	708	Bethel township.....	605	649	708		
Wadsworth city ⁴¹	7, 966	6, 495	6, 630	Center township.....	3, 473	3, 804	3, 681	Center township.....	3, 473	3, 804	3, 681		

³⁹ MAHONING.—Part of Coltsville township annexed to Campbell city in 1948.
⁴⁰ MARION.—Part of Marion township annexed to Marion city in 1947.
⁴¹ MEDINA.—Parts of Lafayette, Montville, and York townships annexed to Medina village in 1941, 1940, and 1941, respectively. Part of Wadsworth township annexed to Wadsworth city in 1946.
⁴² MERCER.—Parts of Butler township annexed to Coldwater village in 1942 and 1948.
⁴³ MIAMI.—Part of Concord township annexed to Troy city in 1945 and 1948. Part of Staunton township annexed to Troy city and Concord township in 1945. Tipp City village returned in 1940 as Tippecanoe City village. Potsdam village returned in 1940 as New Lebanon village. Milton village returned in 1940 as West Milton.
⁴⁴ MONTGOMERY.—Annexations: part of Butler to Vandalia village in 1947; parts of Harrison, Jefferson, Madison, and Mad River townships to Dayton city since 1940; parts of Miami township to Miami village in 1943, 1949, and 1950; parts of Miami township to West Carrollton village in 1949; and part of Van Buren township to Oakwood township, coextensive with Oakwood city, in 1947. Clayton village incorporated in 1941.
⁴⁵ MORGAN.—Chesterhill village returned in 1940 as Chester Hill.

Table 6.—POPULATION OF COUNTIES BY MINOR CIVIL DIVISIONS: 1930 TO 1950—Con.

County and minor civil division	1950	1940	1930	County and minor civil division	1950	1940	1930	County and minor civil division	1950	1940	1930		
Preble County—Con.			Ross County—Con.			Seneca County—Con.							
Twin township.....	1,070	1,752	1,753	Harrison township.....	783	878	791	Reed township.....	978	1,002	1,086		
West Alexandria village (part).....	515	484	609	Huntington township.....	2,953	2,515	1,647	Scipio township.....	1,411	1,447	1,306		
Washington township.....	5,975	5,173	4,860	Jefferson township.....	879	919	844	Republic village.....	615	648	612		
Eaton village.....	4,242	3,558	3,347	Liberty township.....	1,646	1,626	1,307	Seneca township.....	1,207	1,164	1,173		
Putnam County			25,248	25,016	25,074	Paint township.....	963	970	842	Thompson township.....	1,231	1,198	1,373
Blanchard township.....	1,216	1,221	1,318	Paxton township.....	1,067	1,709	1,330	Tiffin township ⁵⁷	18,952	16,102	16,428		
Gilboa village.....	181	209	201	Bainbridge village.....	964	913	735	Tiffin city ⁵⁷	18,952	16,102	16,428		
Greensburg township.....	770	816	802	Scoto township ⁵⁵	27,556	26,199	24,095	Venice township.....	1,940	1,869	1,867		
Jackson township.....	806	821	875	Chillicothe city ⁵⁵	20,133	20,129	18,340	Atlica village.....	858	780	785		
Jennings township.....	1,339	1,304	1,357	Springfield township.....	1,252	1,251	873	Shelby County					
Port Jennings village.....	550	398	318	Twin township.....	1,894	1,945	1,645	Clinton township ⁵⁸	13,346	11,246	10,608		
Liberty township.....	1,405	1,463	1,492	Union township.....	4,758	3,737	1,938	Sidney city ⁵⁸	11,491	9,790	9,501		
West Leipsic village.....	304	326	289	Sandusky County			46,114	41,014	39,731	Cynthian township.....	1,087	1,052	995
Monroe township.....	1,784	1,934	1,871	Ballville township ⁵⁶	2,323	2,098	1,957	Dinsmore township.....	1,805	1,601	1,356		
Continental village.....	1,083	1,059	897	Bellevue township.....	2,969	2,594	2,012	Anna village (part).....	272	263	245		
Monterey township.....	1,396	1,389	1,365	Bellevue city (part).....	2,969	2,594	2,012	Bobkins village.....	608	592	488		
Ottoville village.....	543	467	443	Fremont city ⁵⁶	16,537	14,710	13,422	Franklin township.....	942	880	865		
Ottawa township.....	4,466	3,831	3,680	Green Creek township.....	6,284	5,198	5,032	Anna village (part).....	282	222	214		
Olandorf village.....	479	483	455	Clyde village.....	4,083	3,174	3,169	Green township.....	735	800	812		
Palmer township.....	2,862	2,342	2,169	Green Springs village (part).....	496	453	555	Jackson township.....	1,647	1,510	1,523		
Miller City village.....	926	1,122	1,224	Jackson township.....	1,339	1,401	1,334	Jackson Center village.....	698	556	529		
Perry township.....	1,049	1,174	1,184	Burgoon village.....	283	267	246	Loramie township.....	1,432	1,441	1,617		
Perry township.....	1,161	1,111	1,130	Helena village (part).....	180	161	134	McLean township.....	1,052	1,068	1,498		
Clowdale village.....	200	185	227	Madison township ⁵⁶	3,247	3,050	3,089	Port Loramie village.....	608	597	427		
Dupont village.....	255	217	206	Gibsonburg village ⁵⁶	2,281	2,169	2,129	Orange township.....	789	745	760		
Pleasant township.....	3,115	2,953	2,807	Rice township.....	643	643	721	Perry township.....	874	875	842		
Columbus Grove village.....	1,388	1,797	1,633	Riley township.....	1,104	1,082	1,071	Salem township.....	1,243	1,164	1,070		
Riley township.....	1,578	1,690	1,634	Sandusky township.....	2,838	2,398	2,503	Port Jefferson village.....	409	360	270		
Pandora village.....	717	690	588	Scott township.....	1,086	1,049	1,133	Turtle Creek township.....	740	582	964		
Sugar Creek township.....	1,124	1,030	1,208	Townsend township.....	1,328	1,195	1,145	Van Buren township.....	1,346	1,419	1,318		
Union township.....	1,450	1,403	1,423	Washington township.....	2,028	1,951	1,959	Kettlersville village ⁵⁸	172	151	155		
Kalida village.....	533	521	431	Helena village (part).....	124	107	104	Washington township.....	350	328	780		
Van Buren township.....	2,804	2,748	2,888	Lindsey village.....	512	451	440	Lockington village.....	245	198	174		
Belmore village.....	218	1,626	1,571	Woodville township.....	2,854	2,347	2,338	Stark County					
Leipsic village.....	1,708	1,626	1,571	Woodville village.....	1,368	1,219	1,151	Bethlehem township.....	3,568	3,227	2,920		
Richland County			91,305	73,853	65,902	York township.....	1,598	1,318	1,421	Navarre village.....	1,769	1,703	1,695
Blooming Grove township.....	1,000	777	721	Scioto County			82,910	86,565	81,221	Canton township.....	112,956	103,341	100,183
Butler township.....	640	575	516	Bloom township.....	3,189	3,245	3,022	Canton city (part).....	101,287	97,088	94,688		
Cass township.....	1,400	1,180	1,147	South Webster village.....	603	658	697	Meyers Lake village (part).....	280	241	267		
Shiloh village.....	655	519	514	Brush Creek township.....	1,230	1,507	1,356	Jackson township.....	5,998	3,537	2,740		
Franklin township.....	1,051	866	747	Ottawa village.....	289	235	265	Hills and Dales village.....	125	98	84		
Jackson township ⁵⁴	1,316	953	892	Clay township.....	3,266	1,919	7,973	Massillon city (part).....	2	2	2		
Shelby city (part).....	98	19	19	Green township.....	2,339	2,215	1,938	Lake township.....	6,716	5,240	4,337		
Jefferson township.....	2,444	2,167	1,943	Harrison township.....	3,077	2,876	2,022	Lawrence township.....	4,021	3,396	3,349		
Belleville village.....	1,556	1,199	987	Jefferson township.....	1,922	2,040	1,373	Canal Fulton village.....	1,268	1,115	1,160		
Madison township ⁵⁴	59,685	47,334	41,841	Madison township.....	2,115	2,386	1,788	Lexington township ⁵⁹	27,578	23,292	23,712		
Lincoln-Cool Ridge Heights (uninc.).....	2,722	37,154	33,595	Morgan township.....	871	1,108	861	Alliance city (part) ⁵⁹	23,008	20,515	21,150		
Mansfield city ⁵⁴	43,564	37,154	33,595	New Boston township.....	4,754	6,024	5,991	Limanville village.....	209	209	195		
Roseland-Steel Mill (uninc.).....	4,296	4,296	4,296	New Boston city.....	4,754	6,024	5,991	Marlboro township.....	2,489	2,244	2,113		
West Ausdale (uninc.) (part).....	922	922	922	Nile township.....	2,307	2,260	1,902	Nimishillen township ⁵⁹	9,281	7,185	6,368		
Midlin township.....	1,505	830	680	Porter township.....	5,920	5,632	4,694	Louisville village ⁵⁹	3,801	3,379	5,130		
Monroe township.....	1,798	1,613	1,410	Wheelerburg (uninc.).....	1,019	1,019	1,019	Osnaburg township.....	4,496	3,483	3,078		
Lucas village.....	673	484	369	Rardon township.....	928	1,141	999	East Canton village.....	1,001	910	699		
Perry township.....	518	480	365	Rardon village.....	251	308	303	Paris township.....	4,173	3,079	3,224		
Plymouth township.....	1,745	1,400	1,447	Rush township.....	2,461	2,403	1,930	Minerva village (part).....	1,694	1,563	1,517		
Plymouth village (part).....	309	284	224	Union township.....	1,501	1,478	983	Perry township ⁵⁹	43,444	33,671	31,943		
Sandusky township.....	488	475	475	Valley township.....	2,384	2,378	1,820	Massillon city (part) ⁵⁹	27,890	24,809	24,869		
Sharon township ⁵⁴	8,819	7,504	7,024	Vernon township.....	1,355	1,551	1,192	Pike township.....	2,828	2,272	2,043		
Shelby city (part) ⁵⁴	7,875	6,624	6,198	Washington township.....	6,543	5,941	4,813	East Sparta village.....	311	690	690		
Springfield township.....	2,798	2,086	1,599	West Portsmouth (uninc.).....	2,618	2,618	2,618	Plain township ⁵⁹	34,489	22,471	19,484		
West Ausdale (uninc.) (part).....	362	362	362	Wayne township.....	36,798	40,466	42,660	Canton city (part) ⁵⁹	15,025	11,373	10,244		
Troy township.....	1,502	1,359	1,229	Portsmouth city.....	36,798	40,466	42,660	Meyers Lake village (part).....	11	14	10		
Lexington village.....	739	713	614	Seneca County			52,978	48,499	47,941	North Canton village ⁵⁹	4,032	2,988	2,648
Washington township.....	1,605	1,454	1,210	Adams township.....	1,575	1,340	1,291	Sandy township.....	3,587	2,772	2,315		
Weller township.....	1,193	1,129	1,023	Green Springs village (part).....	535	478	395	Magnolia village (part).....	550	432	305		
Worthington township.....	1,792	1,672	1,563	Big Spring township.....	1,506	1,545	1,513	Waynesburg village.....	1,253	1,223	1,188		
Butler village.....	833	695	634	New Riegel village.....	317	264	239	Sugar Creek township.....	5,056	4,681	4,425		
Ross County			54,424	52,147	45,181	Bloom township.....	1,600	1,623	1,538	Beach City village.....	940	812	785
Buckskin township.....	1,419	1,438	1,517	Bloomville village.....	759	750	700	Brewster village.....	1,618	1,534	1,464		
South Salem village.....	206	185	201	Clinton township ⁶¹	1,789	1,458	16,959	Wilnot village.....	354	287	271		
Colerain township.....	1,213	1,301	1,298	Eden township.....	1,104	1,148	1,133	Tuscarawas township.....	6,377	5,231	4,903		
Adelphi village.....	388	414	418	Fostoria city (part) ⁶¹	12,064	11,320	10,641	Massillon city (part).....	2,302	1,833	1,731		
Concord township.....	2,882	3,078	2,707	Hopewell township.....	1,930	1,723	2,076	Washington township ⁵⁹	6,237	5,159	4,605		
Frankfort village.....	809	839	764	Jackson township.....	1,233	1,140	2,812	Alliance city (part) ⁵⁹	2,553	1,890	1,897		
Deerfield township.....	1,105	1,169	1,211	Liberty township.....	2,023	2,008	2,071	Summit County ⁶⁰					
Clarksburg village.....	391	390	400	Betsville village.....	687	692	656	Barberton township ⁶⁰	27,820	24,028	23,934		
Franklin township.....	1,309	1,389	885	Loudon township ⁶¹	1,153	1,121	9,911	Barberton city ⁶⁰	27,820	24,028	23,934		
Green township.....	2,175	2,023	2,161	Pleasant township.....	1,282	1,291	1,282	Bath township.....	2,050	1,495	1,354		
Kingston village.....	958	864	867	Seneca County			52,978	48,499	47,941	Boston township.....	919	714	1,184

⁵⁴ RICHLAND.—Parts of Jackson and Sharon townships annexed to Shelby city in 1944, 1946, and 1947 and in 1946, respectively. Parts of Madison township annexed to Mansfield city in 1942 and 1947. South Boulevards village, in Madison township, discontinued and annexed to Mansfield city in 1948.

⁵⁵ ROSS.—Parts of Scioto township annexed to Chillicothe city in 1941, 1942, 1943, and 1947.

⁵⁶ SANDUSKY.—Part of Ballville township annexed to Fremont city in 1947. Part of Madison township annexed to Gibsonburg village in 1947.

⁵⁷ SENeca.—Part of Clinton township annexed to Tiffin township, coextensive with Tiffin city, in 1945. Parts of Loudon township annexed to Fostoria city in 1942 and 1943. Tiffin city returned as independent in 1940.

⁵⁸ SHELBY.—Parts of Clinton township annexed to Sidney city in 1941, 1942, 1943, and 1945. Kettlersville village returned in 1940 as Kettleville village.

⁵⁹ STARK.—Parts of Lexington and Washington townships annexed to Alliance city in 1940. Part of Nimishillen township annexed to Louisville village in 1943. Parts of Perry township annexed to Massillon city in 1940. Parts of Plain township annexed to Canton city in 1947 and to North Canton village in 1942, 1946, and 1947.

⁶⁰ SUMMIT.—All incorporated places returned in 1940 as independent of township organization. Parts of Coventry and Norton townships annexed to Barberton township, coextensive with Barberton city, in 1940 and 1947 and in 1949, respectively. Parts of Northampton township and Silver Lake township, coextensive with Silver Lake village, annexed to Cuyahoga Falls township, coextensive with Cuyahoga Falls city, in 1949 and in 1947, respectively. Sagamore Hills village discontinued and organized as Sagamore Hills township in 1947.

NUMBER OF INHABITANTS

Table 6.—POPULATION OF COUNTIES BY MINOR CIVIL DIVISIONS: 1930 TO 1950—Con.

County and minor civil division	1950	1940	1930	County and minor civil division	1950	1940	1930	County and minor civil division	1950	1940	1930		
Wayne County—Con.			Williams County—Con.			Wood County—Con.							
East Union township.....	3,160	2,645	1,806	Springfield township.....	1,826	1,784	1,686	Plain township.....	5,060	4,150	4,024		
Apple Creek village.....	548	510	459	Stryker village.....	1,022	929	817	Bowling Green city (part).....	4,112	3,255	3,112		
Franklin township.....	1,333	1,209	1,100	Superior township ⁶⁵	4,882	4,724	4,766	Portage township.....	1,585	1,629	1,617		
Green township.....	5,840	5,332	5,256	Montpelier village ⁶⁶	3,867	3,703	3,677	Jerry City village (part).....	192	149	138		
Orwell village (part).....	3,638	3,238	3,199	Wood County			59,605	51,796	50,320	Portage village (part).....	304	276	308
Smithville village.....	755	617	532	Bloom township.....	2,535	2,562	2,594	Ross township ⁶⁷	2,718	6,123	6,017		
Milton township ⁶⁸	6,108	4,789	4,099	Bairdstown village.....	188	176	172	Rossford township ⁶⁷	3,963	5,912		
Rittman village ⁶⁸	3,810	2,770	2,785	Bloomdale village.....	592	575	573	Rossford village ⁶⁷	3,023		
Paint township.....	1,398	1,289	1,246	Cygnal village.....	527	569	523	Troy township.....	2,120	1,913	1,971		
Mount Eaton village.....	203	200	171	Jerry City village (part).....	168	186	154	Luckey village ⁶⁷	764		
Plain township.....	1,618	1,514	1,532	Center township.....	3,865	4,907	4,673	Washington township.....	1,015	1,060	961		
Salt Creek township.....	1,588	1,550	1,374	Bowling Green city (part).....	7,399	3,895	3,576	Pontogany village.....	568	369	367		
Fredericksburg village.....	517	485	483	Freedom township ⁶⁷	2,054	1,969	1,897	Webster township.....	832	922	933		
Sugar Creek township.....	3,102	2,706	2,569	Pemberville village ⁶⁷	1,099	1,036	960	Weston township.....	1,410	1,335	1,239		
Dallon village.....	988	774	656	Grand Rapids township.....	1,053	1,000	942	Weston village.....	973	859	794		
Wayne township ⁶⁵	3,460	2,475	2,038	Grand Rapids village.....	667	614	589	Wyandot County			19,785	19,218	19,036
Woster city (part) ⁶⁵	1,549	822	555	Henry township.....	3,446	3,436	3,290	Antrim township.....	1,328	1,210	1,343		
Woster township ⁶⁵	14,625	12,226	11,510	North Baltimore village.....	2,771	2,619	2,402	Nevada village (part).....	561	457	432		
Woster city (part) ⁶⁵	12,458	10,721	10,187	Jackson township.....	1,078	1,224	1,210	Crane township.....	1,190	1,125	1,173		
Williams County			26,202	25,510	24,316	Floyville village.....	340	361	341	Crawford township.....	4,208	3,699	3,707
Brady township.....	1,598	1,618	1,540	Lake township.....	4,911	3,881	3,694	Carey village.....	3,260	2,624	2,722		
West Unity village.....	327	980	826	Millbury village.....	422	423	408	Eden township.....	939	1,024	1,018		
Bridgewater township.....	831	915	900	Walbridge village.....	1,122	985	905	Nevada village (part).....	263	224	259		
Bryan township ⁶⁶	6,365	5,404	4,689	Liberty township.....	1,322	1,504	1,661	Jackson township.....	605	755	711		
Bryan city ⁶⁶	6,365	5,404	4,689	Portage village (part).....	133	132	129	Kirby village (part).....	75	66	67		
Center township.....	1,231	1,212	1,160	Middleton township.....	1,897	1,775	1,739	Marsailles township.....	534	549	533		
Florence township.....	1,820	1,878	1,861	Haskins village.....	469	447	466	Marsailles village.....	166	149	148		
Blakelee village.....	142	164	148	Milton township.....	1,307	1,414	1,441	Miffin township.....	814	821	827		
Eaton village.....	645	655	581	Custar village.....	263	250	257	Kirby village (part).....	89	72	71		
Jefferson township.....	1,059	1,108	1,121	Milton Center village.....	201	226	188	Pitt township.....	869	892	895		
Madison township.....	1,692	1,895	1,795	Montgomery township.....	3,628	3,319	3,241	Harpster village.....	256	203	239		
Pioneer village.....	696	762	686	Bradner village.....	924	890	836	Richland township.....	1,010	1,035	1,141		
Mill Creek township.....	925	944	882	Rising Sun village.....	744	645	622	Wharton village.....	392	407	409		
Alvordton village.....	335	327	247	Wayne village.....	761	626	608	Ridge township.....	416	440	426		
Northwest township.....	888	1,004	974	Perry township.....	1,409	1,170	1,175	Salem township.....	899	887	892		
Pulaski township ⁶⁶	1,121	6,511	5,767	West Millgrove village.....	180	197	168	Sycamore township.....	1,562	1,407	1,404		
St. Joseph township.....	1,964	1,917	1,798	Perrysburg township.....	7,399	6,497	6,091	Sycamore village.....	935	816	808		
Edgerton village.....	1,246	1,032	989	Perrysburg village.....	4,006	3,467	3,122	Tymochtee township.....	1,044	1,065	1,077		
								Upper Sandusky village.....	4,397	3,907	3,889		

⁶⁵ WAYNE.—For footnote, see preceding page.

⁶⁶ WILLIAMS.—Parts of Pulaski township annexed to Bryan city in 1940, 1941, and 1942; part of Pulaski township, comprising Bryan city, organized as Bryan township in 1943.

Part of Superior township annexed to Montpelier village in 1947.

⁶⁷ WOOD.—That part of Ross township comprising Rossford village organized as Rossford township since 1940. Luckey village incorporated in 1940. Part of Freedom township annexed to Pemberville village in 1947.

Table 7.—POPULATION OF ALL INCORPORATED PLACES AND OF UNINCORPORATED PLACES OF 1,000 OR MORE: 1950 AND 1940

["Uninc." designates an unincorporated place. Figures for 1940 not available for unincorporated places or places incorporated since April 1, 1940. Asterisk (*) denotes an incorporated place under 2,500 in an urbanized area. Specific unincorporated places inside urbanized areas not separately identified and therefore not listed in this table. For 1930 population of incorporated places, see table 6.]

City, village, or unincorporated place	County	1950	1940	City, village, or unincorporated place	County	1950	1940	City, village, or unincorporated place	County	1950	1940
Aberdeen	Brown	551	497	Bloomville	Seneca	750	750	Clay Center	Ottawa	500	---
Ada	Hardin	3,640	2,368	Bluffton	Allen	2,423	2,077	Clayton	Montgomery	468	---
Adamsville	Muskingum	164	175	Bolivar	Tuscarawas	776	595	Cleveland	Cuyahoga	914,898	878,336
Addyston*	Hamilton	1,651	1,610	Boston Heights	Summit	646	369	Cleveland Heights	Cuyahoga	50,141	54,992
Adelphi	Ross	392	414	Botkins	Shelby	608	502	Cleves*	Hamilton	1,981	1,871
Adona	Jefferson	1,517	1,703	Bowerston	Harrison	522	447	Clifton	Clark	220	187
Akron	Summit	274,605	244,791	Bowersville	Greene	362	316	Clinton	Greene	397	367
Albany	Athens	525	651	Bowling Green	Wood	12,005	7,190	Cloverdale	Putnam	200	185
Alexandria	Licking	464	425	Bradford	Darke	2,055	1,775	Clyde	Sandusky	4,083	3,174
Aiger	Hardin	943	811	Bradner	Wood	924	890	Coal Grove*	Lawrence	2,492	2,351
Alliance	Stark	26,161	22,405	Brady Lake*	Portage	444	168	Coalton	Jackson	628	623
Alvordton	Williams	335	327	Bratenah* ¹	Cuyahoga	1,240	1,350	Coldwater	Mercer	2,217	2,019
Amanda	Fairfield	587	661	Braxtonville	Cuyahoga	2,664	1,900	College Corner	Butler	468	379
Amberley	Hamilton	885	---	Bremen	Fairfield	1,187	1,176	Columbiana	Preble	3,360	2,687
Amelia	Clermont	601	550	Brewster	Stark	1,618	1,534	Columbus	Franklin	375,901	306,087
Amesville	Athens	269	286	Bridgeport	Belmont	4,309	4,853	Columbus Grove	Putnam	1,036	1,737
Amherst	Lorain	3,542	2,896	Brilliant	Jefferson	2,066	1,683	Commercial Point	Pickaway	238	207
Armsterdam	Jefferson	1,048	1,177	Broadview Heights	Cuyahoga	2,279	1,141	Conesville	Coshocton	466	---
Anderson	Ashabula	1,102	945	Brooklyn	Cuyahoga	6,317	1,108	Congress	Wayne	186	157
Anna	Shelby	554	485	Brooklyn Heights*	Cuyahoga	931	496	Conneaut	Ashabula	10,280	9,355
Ansonia	Darke	877	712	Brookside*	Belmont	845	975	Continental	Putnam	1,023	1,059
Antioch	Monroe	112	145	Brooklynville	Montgomery	1,908	1,653	Convo	Van Wert	910	817
Antwerp	Paulding	1,167	1,086	Broughton	Paulding	128	131	Coolville	Athens	499	463
Apple Creek	Wayne	548	510	Bryan	Williams	6,365	5,404	Corning	Perry	1,215	1,433
Aquilla	Geauga	386	---	Buchtel	Williams	569	775	Cortland	Trumbull	1,259	1,014
Aroadia	Hancock	529	481	Buckeye Lake (uninc.)	Licking	1,401	---	Corwin	Warren	326	163
Aranum	Darke	1,530	1,188	Bucyrus	Auglaize	274	287	Coshocton	Coshocton	11,675	11,509
Archbold	Fulton	1,486	1,236	Burgoo	Crawford	10,327	9,727	Covington	Miami	2,172	1,945
Arlington	Hancock	825	752	Burkettsville	Wayne	393	348	Craig Beach	Mahoning	509	198
Arlington Heights*	Hamilton	1,312	1,222	Burton	Sandusky	223	267	Cresline	Crawford	4,614	4,337
Ashland	Ashland	14,287	12,453	Butler	Darke	211	220	Creston	Wayne	1,300	1,110
Ashley	Delaware	708	762	Butlerville	Mercer	932	761	Cridersville	Auglaize	684	581
Ashabula	Ashabula	23,696	21,405	Cadiz	Geauga	932	761	Crooksville	Perry	2,080	2,890
Ashville	Pickaway	1,303	1,101	Cairo	Richland	893	695	Crown City	Gallia	301	364
Athalia	Lawrence	307	263	Caldwell	Warren	152	93	Crystal Lakes (uninc.)	Clark	115	---
Athens	Athens	11,000	7,696	California Hollow (uninc.)	Guernsey	2,236	2,418	Cumberland	Guernsey	537	521
Attica	Seneca	858	762	Cambridge	Harrison	3,020	2,808	Custar	Wood	293	250
Aurora	Portage	571	518	Camden	Allen	505	440	Cuyahoga Falls	Summit	29,195	20,646
Avalon (uninc.)	Butler	2,195	---	Camden	Noble	1,767	1,705	Cuyahoga Heights*	Cuyahoga	713	674
Avon	Lorain	2,773	2,118	Camden	Marion	655	629	Cygnat	Wood	527	569
Avon Lake	Lorain	4,342	2,274	Canfield	Columbiana	1,594	---	Dalton	Wayne	938	774
Bainbridge	Ross	904	913	Cardington	Guernsey	14,739	15,044	Danville	Knox	853	790
Bairdstown	Wood	188	176	Carroll	Marion	1,084	991	Darbyville	Pickaway	293	256
Balfic	Tuscarawas	493	492	Carrollton	Preble	1,084	991	Dayton	Montgomery	243,873	210,718
Baltimore	Fairfield	1,843	835	Casstown	Mahoning	12,882	13,785	Deandale-Georges Run (uninc.)	Jefferson	1,261	---
Barberton	Summit	27,820	24,028	Castalia	Stark	1,258	1,115	Deer Park	Hamilton	7,241	3,510
Barnesville	Belmont	4,065	5,002	Castine	Franklin	1,194	1,046	Deersville	Harrison	140	118
Barnhill	Tuscarawas	392	394	Catawba	Mahoning	1,465	1,141	Defiance	Defiance	11,265	9,746
Batavia	Clermont	1,445	1,320	Cecil	Stark	116,912	108,401	De Graf	Wayne	11,804	8,944
Batesville	Noble	149	194	Cedon	Morrow	1,465	1,804	Delaware	Delaware	358	335
Bay	Cuyahoga	6,917	3,356	Chardon	Wyandot	3,260	2,984	Dellroy	Carroll	358	335
Beach City	Stark	940	812	Chatfield	Fairfield	416	337	Delphos	Allen	6,220	5,746
Beachwood	Cuyahoga	1,073	372	Chauncy	Carroll	2,658	2,548	Delta	Van Wert	1,407	1,652
Bealsville	Monroe	410	450	Cherry Fork	Miami	368	306	Donnellsville	Fulton	2,120	1,773
Beaver	Pike	285	306	Chesapeake*	Erie	736	---	Dover	Tuscarawas	4,432	4,413
Beaverdam ¹	Allen	460	377	Chesterhill*	Darke	146	124	Doylestown	Henry	1,623	1,670
Bedford	Cuyahoga	9,105	7,390	Chesterville	Clark	313	279	Dresden	Noble	170	191
Bellaire	Belmont	12,573	13,790	Cheviot	Paulding	266	266	Dublin	Jefferson	1,407	1,652
Bellbrook	Greene	425	410	Chickasaw	Greene	1,292	1,034	Dunkirk	Clark	285	254
Belle Center	Logan	880	835	Chillicothe	Mercer	5,703	4,841	Dupont	Tuscarawas	9,852	9,691
Bellefontaine	Noble	10,232	9,803	Chippewa-on-the-Lake	Knox	887	779	East Alliance (uninc.)	Wayne	1,358	1,259
Bello Valley	Huron	6,906	6,127	Christiansburg	Gallia	142	113	East Ashtabula (uninc.)	Muskingum	1,310	1,350
Bellaue	Sandusky	0,906	6,127	Chubb	Darke	146	124	East Canton	Franklin	289	237
Bellville	Richland	1,355	1,199	Chubb	Clark	313	279	East Chillicothe (uninc.)	Hardin	972	922
Belmont	Belmont	638	697	Chubb	Greene	1,292	1,034	East Cleveland	Putnam	225	217
Belmore	Putnam	216	235	Chubb	Mercer	5,703	4,841	Eastlake	Wayne	7,494	7,494
Beloit	Mahoning	778	706	Chubb	Mercer	5,703	4,841	East Liverpool	Columbiana	24,217	22,555
Belpre	Washington	2,451	1,717	Chubb	Greene	1,292	1,034	East Palestine	Columbiana	5,195	5,123
Bentleyville	Cuyahoga	152	117	Chubb	Greene	1,292	1,034	East Sparta	Stark	811	690
Benton Ridge	Hancock	387	304	Chubb	Greene	1,292	1,034	Eaton	Preble	4,242	3,552
Berea	Cuyahoga	12,051	6,025	Chubb	Greene	1,292	1,034	Edgerton	Williams	1,246	1,032
Bergholz	Lawrence	1,035	1,122	Chubb	Greene	1,292	1,034	Edison	Morrow	471	419
Berkley	Lucas	239	248	Chubb	Greene	1,292	1,034	Edon	Williams	645	635
Berlin Heights	Erie	613	652	Chubb	Greene	1,292	1,034	Eldorado	Preble	364	311
Bethel	Clermont	1,932	1,604	Chubb	Greene	1,292	1,034	Elgin	Van Wert	128	116
Bethesda	Belmont	1,158	1,127	Chubb	Greene	1,292	1,034	Elida	Allen	607	551
Bettsville	Seneca	687	692	Chubb	Greene	1,292	1,034	Elmore	Ottawa	1,215	1,103
Beverly	Washington	723	671	Chubb	Greene	1,292	1,034				
Boxley	Franklin	12,378	8,705	Chubb	Greene	1,292	1,034				
Blakeslee	Williams	142	164	Chubb	Greene	1,292	1,034				
Bloomchester	Clinton	2,109	1,785	Chubb	Greene	1,292	1,034				
Bloomdale	Wood	692	575	Chubb	Greene	1,292	1,034				
Bloomfield	Jefferson	324	339	Chubb	Greene	1,292	1,034				
Bloomington	Fayette	623	667	Chubb	Greene	1,292	1,034				

See footnotes at end of table.

Table 7.—POPULATION OF ALL INCORPORATED PLACES AND OF UNINCORPORATED PLACES OF 1,000 OR MORE: 1950 AND 1940—Con.

City, village, or unincorporated place	County	1950	1940	City, village, or unincorporated place	County	1950	1940	City, village, or unincorporated place	County	1950	1940
Elmwood Place	Hamilton	4, 113	4, 248	Hanford*	Franklin	922	223	Leavittsburg (uninc.)	Trumbull	2, 533	-----
Elyria	Lorain	30, 307	25, 120	Hanging Rock	Lawrence	465	481	Lebanon	Warren	4, 618	3, 890
Empire	Jefferson	610	618	Hanover	Licking	308	325	Leesburg	Highland	841	889
Englewood	Montgomery	678	531	Hanoverton	Columbiana	344	292	Leesville	Carroll	297	212
Enon	Clark	462	281	Harbor View*	Lucas	302	361	Leetonia	Columbiana	2, 665	2, 269
Euclid	Cuyahoga	41, 396	17, 866	Harpster	Wyandot	236	203	Leipsic	Putnam	1, 706	1, 625
Fairborn	Greene	7, 847	-----	Harrisburg	Franklin	344	294	Leroy	Medina	320	254
Fairport	Lake	4, 519	4, 528	Harrison	Pickaway	1, 943	1, 656	Lewisburg	Preble	1, 280	1, 126
Fairview	Belmont	192	206	Harrison	Hamilton	420	442	Lewisville	Monroe	217	252
Fairview Park	Guernsey	-----	-----	Harrison	Harrison	420	442	Lexington	Richland	789	713
Farmersville	Cuyahoga	9, 311	4, 700	Harrod	Allon	482	422	Liberty Center	Henry	816	787
Fayette	Montgomery	587	404	Hartford	Licking	366	353	Lima	Allen	60, 246	44, 711
Fayetteville	Fulton	1, 003	912	Hartweysburg	Warren	477	354	Limaville	Stark	209	200
Felicity	Brown	401	394	Haskins	Wood	460	447	Lincoln-Cool Ridge Heights (uninc.)	Richland	2, 722	-----
Findlay	Clermont	716	641	Haviland	Paulding	235	210	Lincoln Heights	Hamilton	5, 531	-----
Fletcher	Hancock	23, 845	20, 228	Hayesville	Ashland	381	363	Lindsey	Sandusky	512	451
Florida	Miami	515	436	Hebron	Licking	864	723	Lindale*	Cuyahoga	399	445
Flushing	Henry	227	216	Helena	Sandusky	314	268	Lisbon	Columbiana	3, 293	3, 379
Forest	Belmont	1, 158	1, 217	Hemlock	Perry	263	353	Lithopolis	Fairfield	850	288
Fort Jennings	Hardin	1, 114	1, 083	Hicksville	Deane	2, 629	2, 549	Lockbourne	Franklin	376	372
Fort Loramie	Putnam	330	326	Higginsport	Brown	385	373	Lockland	Shelby	245	192
Fort Recovery	Shelby	508	507	Highland	Highland	280	262	Lockland	Hamilton	5, 736	5, 601
Fostoria	Mercer	1, 231	1, 123	Highland Heights	Cuyahoga	762	356	Lodi	Medina	1, 523	1, 304
Frankfort	Hancock	14, 351	13, 453	Hillard	Franklin	610	583	Logan	Hooking	5, 072	6, 177
Franklin	Seneca	-----	-----	Hills and Dales	Stark	125	98	London	Madison	5, 222	4, 697
Fredericksburg	Ross	6, 369	839	Hillsboro	Highland	5, 126	4, 713	Lorain	Lorain	51, 202	44, 125
Fredericktown	Warren	5, 888	4, 611	Hiram	Portage	986	389	Lore City	Guernsey	495	606
Freeport	Muskingum	680	640	Hogate	Henry	1, 092	1, 050	Loudonville	Ashland	2, 523	2, 334
Fremont	Wayne	517	485	Holland	Lucas	714	607	Louisville	Stark	3, 801	3, 379
Gahanna	Wayne	517	485	Hollansburg	Darke	295	280	Loveland	Clermont	2, 140	1, 904
Galena	Knox	1, 467	1, 297	Holloway	Belmont	654	733	Lowell	Warren	638	528
Gallipolis	Harrison	506	562	Holmesville (uninc.)	Holmes	392	375	Lowellville*	Mahoning	2, 227	2, 359
Gambler	Sandusky	16, 537	14, 710	Hopedale	Eric	2, 353	-----	Lower Salem	Washington	126	135
Gann	Morrow	269	-----	Hoytville	Harrison	888	901	Lucas	Richland	578	484
Garfield Heights	Franklin	506	425	Hubbard	Wood	340	361	Luckey	Wood	764	-----
Garrettsville	Delaware	424	355	Hudson	Trumbull	4, 560	4, 189	Ludlow Falls	Miami	277	212
Gates Mills	Crawford	9, 952	8, 685	Hunting Valley	Summit	1, 538	1, 417	Lynchburg	Highland	972	833
Geneva	Gallia	7, 871	7, 832	Huntsville	Cuyahoga	477	374	Lyndhurst	Cuyahoga	7, 359	2, 391
Geneva-on-the-Lake	Knox	1, 037	470	Huron	Geauga	408	353	Lyons	Fulton	2, 091	404
Genoa	Knox	177	187	Independence	Logan	-----	-----	McArthur	Vinton	1, 466	1, 288
Georgetown	Cuyahoga	1, 504	1, 264	Indian Hill	Eric	2, 515	1, 827	McClure	Henry	508	467
Germantown	Cuyahoga	1, 066	906	Ironton	Cuyahoga	3, 105	1, 815	McComb	Hancock	1, 026	976
Gettysburg	Ashtabula	4, 718	4, 171	Ithaca	Hamilton	2, 090	-----	McConnellsville	Morgan	1, 941	1, 895
Gibsonburg	Ashtabula	388	172	Jackson	Jefferson	775	-----	McDonald*	Trumbull	1, 858	1, 529
Gilboa	Ottawa	1, 723	1, 455	Jacksonburg	Lawrence	16, 333	15, 861	McGuffey	Hardin	630	618
Girard	Portage	2, 200	1, 848	Jackson Center	Darke	146	142	Macksburg	Washington	272	283
Glandorf	Cuyahoga	2, 095	2, 095	Jacksonville	Jackson	0, 504	6, 295	Madeira	Hamilton	2, 689	1, 384
Glen Dale*	Gallia	7, 871	7, 832	Jamestown	Butler	118	67	Madison	Lake	1, 127	979
Glenford	Knox	1, 037	470	Jefferson	Shelby	698	566	Magnetic Springs	Union	621	246
Glenmont	Knox	177	187	Jeffersonville	Athens	667	812	Magnolia	Carroll	901	819
Glenwillow	Cuyahoga	257	218	Jenara	Greene	1, 345	1, 079	Maineville	Warren	312	278
Gloria Gleas Park	Medina	98	6	Jeromesville*	Ashtabula	1, 844	1, 676	Malinta	Henry	308	340
Glouster	Athens	2, 327	2, 847	Jerry City	Madison	1, 647	1, 386	Malta	Morgan	988	938
Gnadenhutten	Tuscarawas	895	876	Jewett	Fayette	865	785	Malvern	Carroll	1, 277	1, 177
Golf Manor	Hamilton	3, 603	-----	Johnstown	Hancock	316	262	Manchester	Adams	2, 281	2, 163
Gordon	Hamilton	3, 603	-----	Junction City	Ashland	513	474	Mansfield	Richland	43, 564	37, 154
Grand Rapids	Darke	197	178	Kalda	Wood	360	335	Mantua	Portage	1, 059	870
Grand River	Lorain	1, 194	971	Kelleys Island	Monroe	175	186	Maple Heights	Cuyahoga	15, 585	6, 728
Grandview Heights	Wood	657	614	Kent	Harrison	1, 019	1, 031	Marble Cliff*	Franklin	437	381
Granville	Lake	448	306	Kentwood	Licking	1, 220	1, 064	Marblehead	Ottawa	867	915
Gratiot	Franklin	7, 559	6, 960	Kettlersville	Shelby	172	131	Marengo	Morrow	275	275
Gratis	Licking	2, 653	1, 502	Killbuck	Holmes	787	716	Marion	Hamilton	3, 514	-----
Graysville	Licking	187	-----	Kimbolton	Guernsey	228	214	Marletta	Washington	16, 006	14, 543
Green Camp	Muskingum	575	435	Kingsston	Ross	968	804	Marion	Marion	33, 817	30, 817
Greenfield	Preble	138	170	Kirby	Kirby	104	137	Marsilles	Wyandot	156	149
Greenhills	Monroe	138	170	Kirkersville	Licking	290	264	Marshallville	Wayne	458	373
Green Springs	Marion	388	327	Kirtland Hills	Lake	235	237	Martinsburg	Knox	264	215
Greenville	Highland	4, 862	4, 228	Lafayette	Allen	444	411	Martinsville	Belmont	13, 220	14, 729
Grove City	Hamilton	3, 005	2, 677	Lagrange	Lorain	712	546	Marysville	Clinton	399	409
Groveport	Sandusky	1, 165	1, 052	Lakeline*	Lake	183	77	Mason	Union	4, 256	4, 037
Grover Hill	Seneca	463	478	Lakemore*	Summit	2, 463	1, 832	Massillon	Warren	1, 196	902
Halls Corners	Darke	8, 850	7, 745	Lakeside (uninc.)	Ottawa	1, 034	-----	Masury (uninc.)	Stark	26, 594	26, 644
Hamden	Huron	1, 204	996	Lakeview	Logan	966	726	Maumee	Trumbull	2, 151	-----
Hamersville	Franklin	2, 339	1, 787	Lakewood	Ashtabula	3, 432	-----	Mayfield (uninc.)	Lucas	5, 648	4, 683
Hamilton	Franklin	1, 165	1, 052	Lancaster	Cuyahoga	68, 071	69, 160	Mayfield	Butler	1, 926	448
Hamler	Paulding	463	478	La Rue	Fairfield	24, 180	21, 940	Mayfield Heights	Cuyahoga	805	-----
	Trumbull	254	-----	Latty	Marion	793	714	Mechanicsburg	Ouyahoga	5, 807	2, 696
	Vinton	951	924	Laura	Paulding	272	293	Medina	Champaign	1, 920	1, 053
	Brown	380	349	Laureville	Miami	380	317	Medina	Medina	6, 097	4, 859
	Butler	57, 951	50, 592	Lawrenceville	Hooking	482	491	Mendon	Paulding	237	249
	Henry	490	475		Clark	191	191		Mercer	614	547

See footnotes at end of table.

Table 7.—POPULATION OF ALL INCORPORATED PLACES AND OF UNINCORPORATED PLACES OF 1,000 OR MORE: 1950 AND 1940—Con.

City, village, or unincorporated place	County	1950	1940	City, village, or unincorporated place	County	1950	1940	City, village, or unincorporated place	County	1950	1940
Mentor	Lake	2,383	1,827	New Matamoras	Washington	781	793	Pittsburg ¹¹	Darke	359	305
Mentor-on-the-Lake	Lake	1,413	538	New Miami*	Butler	1,860	1,443	Plain City	Madison	1,715	1,385
Metamora	Fulton	532	490	New Middletown	Mahoning	264	227	Plainfield	Union	136	130
Meyers Lake*	Stark	301	255	New Paris	Preble	1,046	989	Pleasant City	Coshocton	511	503
Miamisburg	Montgomery	6,329	5,544	New Philadelphia	Tuscarawas	12,948	12,328	Pleasant Hill	Guernsey	940	738
Middleburg Heights ⁹	Cuyahoga	2,299	1,225	New Richmond	Clermont	1,960	1,767	Pleasant Plain	Miami	164	130
Middlefield	Geauga	1,141	932	New Riegel	Seneca	317	264	Pleasantville	Fairfield	618	572
Middlepoint	Van Wert	583	586	New Rome	Franklin	75	---	Plymouth	Huron	1,510	1,403
Middleport	Meigs	3,440	3,356	New Straitsville	Perry	1,122	1,473	Poland*	Richland	1,552	1,240
Middletown	Butler	33,695	31,220	Newtown*	Trumbull	4,451	3,120	Polk	Mahoning	332	275
Midland	Clinton	338	285	New Vienna	Hamilton	1,462	1,146	Pomeroy	Ashland	3,556	3,581
Midvale	Tuscarawas	632	670	New Washington	Cincinnati	807	752	Portage	Meigs	437	408
Midway	Madison	276	278	New Waterford	Columbiana	910	857	Port Clinton	Wood	5,447	4,505
Mifflin	Ashland	186	161	New Weston	Darke	136	169	Port Jefferson	Shelby	409	360
Milan	Eric	846	719	Ney	Defiance	301	209	Portsmouth	Scioto	36,798	40,466
Milford	Clermont	2,448	2,139	Niles	Trumbull	16,773	16,273	Port Washington	Tuscarawas	614	493
Milford Center	Hamilton	753	636	North Baltimore	Wood	2,771	2,616	Port William	Clinton	352	260
Millbury	Wood	482	428	North Bend*	Hamilton	711	670	Potsdam ¹²	Miami	241	220
Milledgeville	Fayette	208	178	North Canton	Stark	4,032	2,988	Powell	Delaware	324	---
Miller City	Putnam	144	174	North College Hill	Hamilton	7,921	5,231	Powhatan Point	Belmont	2,135	2,054
Millersburg	Holmes	2,398	2,239	North Fairfield	Huron	468	406	Proctorville	Lawrence	737	731
Millersport	Fairfield	605	460	Northfield	Summit	780	575	Prospect	Marion	1,031	915
Millville	Butler	458	335	North Hampton	Clark	424	383	Put-in-Bay ¹³	Ottawa	191	202
Milton ¹⁰	Miami	2,101	1,430	North Kingsville	Ashtabula	1,271	834	Quaker City	Guernsey	655	634
Milton Center	Wood	201	226	North Lewisburg	Champaign	854	720	Quincy	Logan	616	536
Miltonsburg	Monroe	100	86	North Olmsted	Cuyahoga	6,604	3,487	Racine	Meigs	536	490
Mineral City	Tuscarawas	831	820	North Perry	Lake	470	318	Rarden	Scioto	251	306
Minerva	Carroll	3,280	2,937	North Randall*	Cuyahoga	178	92	Ravenna	Portage	9,887	8,538
Minerva Park	Franklin	232	---	North Robinson	Crawford	252	195	Rawson	Hancock	407	441
Mingo Junction	Jefferson	4,464	5,192	North Royalton	Cuyahoga	3,939	2,559	Rayland	Jefferson	726	681
Minster	Auglaize	1,728	1,504	North Star	Darke	166	---	Reading	Hamilton	7,836	6,079
Mogadore*	Portage	1,818	1,616	North Zanesville (uninc.)	Muskingum	1,544	---	Rendville	Perry	301	387
Monroe	Butler	360	307	Norwalk	Huron	0,775	8,211	Republic	Seneca	615	546
Monroeville	Huron	1,275	1,173	Norwich	Muskingum	197	177	Reynoldsburg	Franklin	724	652
Montezuma	Mercer	299	232	Norwood	Hamilton	35,001	34,010	Richmond	Jefferson	579	453
Montgomery*	Hamilton	579	461	Oak Harbor	Ottawa	2,370	1,925	Richmond Heights	Cuyahoga	891	537
Montpelier	Williams	3,807	3,703	Oak Hill	Jackson	1,615	1,619	Richwood	Union	1,896	1,628
Moreland Hills	Cuyahoga	1,040	561	Oakwood city	Montgomery	9,691	7,652	Ridgeway	Hardin	384	336
Morral	Marion	461	398	Oakwood village	Paulding	542	406	Rio Grande	Galla	388	204
Morristown	Belmont	404	410	Oberlin	Lorain	7,062	4,305	Ripley	Brown	1,792	1,623
Morrow	Warren	1,137	840	Obetz	Franklin	1,049	771	Rising Sun	Wood	744	645
Moscow	Clermont	336	309	Octa	Fayette	87	67	Rittman	Wayne	3,810	2,770
Mount Blanchard	Hancock	444	442	Ohio City	Van Wert	861	870	Riverlea*	Franklin	324	322
Mount Cory	Hancock	302	273	Olmsted Falls*	Cuyahoga	1,137	754	Riverside*	Montgomery	370	227
Mount Eaton	Wayne	203	200	Oncida (uninc.)	Butler	2,248	---	Rochester	Lorain	178	162
Mount Gilead	Morrow	2,351	2,038	Orange	Cuyahoga	897	492	Rock Creek	Ashtabula	604	492
Mount Healthy	Hamilton	5,533	3,997	Orangeville	Trumbull	307	265	Rockford	Mercer	1,112	1,066
Mount Orab	Brown	758	539	Orville	Wayne	5,153	4,484	Rocky Ridge	Ottawa	358	275
Mount Pleasant	Jefferson	760	717	Orwell	Ashtabula	759	579	Rocky River	Cuyahoga	11,237	8,291
Mount Sterling	Madison	1,172	1,115	Osgood	Darke	194	179	Rogers	Columbiana	297	300
Mount Vernon	Knox	12,185	10,122	Ostrander	Delaware	408	411	Rome	Adams	151	169
Mount Victory	Hardin	609	645	Ottawa	Putnam	2,932	2,342	Roscoe	Coshocton	729	660
Mowrystown	Highland	304	427	Ottawa Hills*	Lucas	2,333	1,979	Roseland-Steel Mill (uninc.)	Richland	4,296	---
Munroe Falls	Summit	933	511	Ottoville	Putnam	543	467	Roseville	Muskingum	1,808	1,320
Murray City	Hooking	752	1,009	Otway	Scioto	229	235	Rossburg	Darke	203	204
Mutual	Champaign	178	120	Owensville	Clermont	419	334	Rosford	Wood	3,953	3,912
Napoleon	Henry	5,335	4,825	Oxford	Butler	6,944	2,756	Roswell	Tuscarawas	267	283
Nashville	Holmes	234	200	Painesville	Lake	14,432	12,235	Rushsylvania	Logan	563	560
Navarre	Stark	1,763	1,703	Palestine	Darke	207	200	Rushville	Fairfield	252	228
Neffs (uninc.)	Belmont	1,024	---	Pandora	Putnam	717	690	Russells Point ¹⁴	Logan	909	554
Nella	Coshocton	165	121	Parkview*	Cuyahoga	661	208	Russellville	Brown	438	452
Nelsonville	Athens	4,845	5,368	Parma	Cuyahoga	28,897	16,366	Rutland	Meigs	554	552
Nevada	Wyandot	824	741	Parma Heights	Cuyahoga	3,901	1,330	Sabina	Clinton	1,690	1,525
Neville	Clermont	127	127	Parral	Tuscarawas	199	205	St. Bernard	Hamilton	7,066	7,387
New Albany	Franklin	203	221	Pataskala	Licking	923	824	St. Chairsville	Belmont	3,040	2,797
New Alexandria	Jefferson	383	328	Patterson	Hardin	189	198	St. Henry	Mercer	715	556
Newark	Licking	34,275	31,482	Paulding	Paulding	2,352	2,044	St. Louisville	Licking	336	298
New Athens	Harrison	509	508	Payne	Paulding	1,062	1,003	St. Martin	Brown	129	130
New Bavaria	Henry	132	---	Peebles	Adams	1,498	1,356	St. Marys	Auglaize	6,208	5,532
New Bloomington	Marion	288	187	Pemberville	Wood	1,099	1,036	St. Paris	Champaign	1,422	1,308
New Boston	Scioto	4,754	6,024	Penfield Junction (uninc.)	Lorain	1,830	---	Salem	Columbiana	12,754	12,301
New Bremen	Auglaize	1,546	---	Peninsula	Summit	636	573	Salesville	Guernsey	187	218
Newburgh Heights	Cuyahoga	3,680	3,830	Pepper Pike	Cuyahoga	874	423	Salineville	Columbiana	2,018	2,018
New Carlisle	Clark	1,040	1,237	Perry	Lake	665	645	Sandusky	Eric	29,375	24,874
Newcomerstown	Tuscarawas	4,514	4,564	Perrysburg	Wood	4,006	3,457	Sarashville	Noble	170	193
New Concord	Muskingum	1,797	1,067	Perrysville	Ashland	674	728	Sardinia	Brown	699	615
New Holland	Fayette	799	777	Phillipsburg	Montgomery	609	504	Savannah	Ashland	407	358
New Knoxville	Auglaize	662	557	Pickerington	Fairfield	433	384	Solo	Harrison	1,152	1,181
New Lebanon	Montgomery	696	534	Piketon	Pike	768	736	Scott	Paulding	347	359
New Lexington	Perry	4,233	4,049	Pioneer	Williams	696	762	Seaman	Van Wert	736	726
New London	Huron	2,023	1,656	Piqua	Miami	17,447	16,049				
New Madison	Darke	757	616								

See footnotes at end of table.

Table 8.—POPULATION OF INCORPORATED PLACES OF 5,000 OR MORE, BY WARDS: 1950

(Other incorporated places of more than 5,000 (Bedford, Berea, Bexley, Bryan, Cleveland Heights, Fairborn, Grandview Heights, Maple Heights, Oskwood, Shaker Heights, South Euclid, University Heights, and Upper Arlington cities; and Bay, Brooklynn, Celina, Deer Park, Eastlake, Fairview Park, Franklin, Hillsboro, Lincoln Heights, Lyndhurst, Mayfield Heights, Medina, Mount Healthy, North Olmsted, Oberlin, Orrville, Oxford, Port Clinton, Tallmadge, Wickliffe, Willoughby, and Wyoming villages) have no wards)

City or village and ward	Population	City or village and ward	Population	City or village and ward	Population	City or village and ward	Population
Akron city	274,605	Canton city	116,912	Cleveland city—Con.		East Cleveland city	40,047
Ward 1.....	80,031	Ward 1.....	8,255	Ward 28.....	24,605	Ward 2.....	13,763
Ward 2.....	26,860	Ward 2.....	14,647	Ward 29.....	25,341	Ward 3.....	13,880
Ward 3.....	29,452	Ward 3.....	11,787	Ward 30.....	35,704	Ward 4.....	12,399
Ward 4.....	31,537	Ward 4.....	15,345	Ward 31.....	21,104		
Ward 5.....	28,039	Ward 5.....	14,365	Ward 32.....	29,823	East Liverpool city	24,217
Ward 6.....	27,905	Ward 6.....	9,824	Ward 33.....	40,518	Ward 1.....	6,729
Ward 7.....	25,320	Ward 7.....	6,075			Ward 2.....	7,115
Ward 8.....	22,454	Ward 8.....	6,402	Columbus city	375,901	Ward 3.....	4,820
Ward 9.....	23,451	Ward 9.....	8,938	Ward 1.....	21,001	Ward 4.....	6,547
Ward 10.....	20,679	Ward 10.....	14,368	Ward 2.....	17,713		
		Ward 11.....	7,206	Ward 3.....	16,149	East Palestine city	5,195
Alliance city	26,161	Cheviot city	9,944	Ward 4.....	16,850	Ward 1.....	1,181
Ward 1.....	4,822	Ward 1.....	2,793	Ward 5.....	22,323	Ward 2.....	1,372
Ward 2.....	3,138	Ward 2.....	2,504	Ward 6.....	19,850	Ward 3.....	1,359
Ward 3.....	5,979	Ward 3.....	2,030	Ward 7.....	12,794	Ward 4.....	1,283
Ward 4.....	12,222	Ward 4.....	2,617	Ward 8.....	23,001		
				Ward 9.....	20,099	Elyria city	30,307
Ashland city	14,287	Chillicothe city	20,133	Ward 10.....	23,280	Ward 1.....	5,601
Ward 1.....	3,699	Ward 1.....	6,845	Ward 11.....	21,804	Ward 2.....	4,789
Ward 2.....	4,288	Ward 2.....	4,754	Ward 12.....	19,134	Ward 3.....	4,450
Ward 3.....	2,420	Ward 3.....	4,058	Ward 13.....	16,708	Ward 4.....	5,627
Ward 4.....	3,880	Ward 4.....	4,476	Ward 14.....	18,609	Ward 5.....	5,497
				Ward 15.....	17,912	Ward 6.....	4,427
Ashabula city	23,696	Cincinnati city	503,993	Ward 16.....	16,690	Euclid city	41,396
Ward 1.....	6,067	Ward 1.....	16,199	Ward 17.....	36,089	Ward 1.....	8,180
Ward 2.....	3,557	Ward 2.....	22,221	Ward 18.....	16,601	Ward 2.....	13,087
Ward 3.....	5,864	Ward 3.....	16,861	Ward 19.....	18,090	Ward 3.....	12,664
Ward 4.....	3,834	Ward 4.....	15,708			Ward 4.....	7,105
Ward 5.....	4,574	Ward 5.....	10,136	Conneaut city	10,230		
		Ward 6.....	23,441	Ward 1.....	2,706	Findlay city	23,845
Athens city	11,660	Ward 7.....	20,764	Ward 2.....	2,904	Ward 1.....	5,035
Ward 1.....	2,590	Ward 8.....	21,089	Ward 3.....	2,757	Ward 2.....	5,258
Ward 2.....	2,077	Ward 9.....	21,445	Ward 4.....	1,863	Ward 3.....	5,545
Ward 3.....	3,799	Ward 10.....	20,597			Ward 4.....	6,100
Ward 4.....	3,194			Coshocton city	11,675		
Barberton city	27,820	Ward 11.....	19,799	Ward 1.....	2,733	Fostoria city	14,351
Ward 1.....	8,165	Ward 12.....	20,021	Ward 2.....	1,661	Ward 1.....	4,538
Ward 2.....	6,082	Ward 13.....	19,415	Ward 3.....	2,227	Ward 2.....	2,287
Ward 3.....	8,661	Ward 14.....	14,231	Ward 4.....	5,054	Ward 3.....	3,254
Ward 4.....	4,912	Ward 15.....	18,930			Ward 4.....	4,272
Bellaire city	12,673	Ward 16.....	19,308	Cuyahoga Falls city	29,195		
Ward 1.....	3,779	Ward 17.....	25,479	Ward 1.....	5,585	Fremont city	16,637
Ward 2.....	2,527	Ward 18.....	30,208	Ward 2.....	6,755	Ward 1.....	3,434
Ward 3.....	2,559	Ward 19.....	14,337	Ward 3.....	9,233	Ward 2.....	6,286
Ward 4.....	3,708	Ward 20.....	18,434	Ward 4.....	7,621	Ward 3.....	4,427
						Ward 4.....	2,390
Bellefontaine city	10,232	Ward 21.....	14,783	Dayton city	243,872	Galion city	9,952
Ward 1.....	2,393	Ward 22.....	17,727	Ward 1.....	8,937	Ward 1.....	2,853
Ward 2.....	2,575	Ward 23.....	17,620	Ward 2.....	9,434	Ward 2.....	2,999
Ward 3.....	3,045	Ward 24.....	18,903	Ward 3.....	17,356	Ward 3.....	1,714
Ward 4.....	2,219	Ward 25.....	18,784	Ward 4.....	36,366	Ward 4.....	2,386
Bellevue city	6,906	Ward 26.....	21,469	Ward 5.....	22,532		
Ward 1.....	971	Circleville city	8,723	Ward 6.....	42,373	Gallipolis city	7,871
Ward 2.....	1,998	Ward 1.....	3,046	Ward 7.....	17,270	Ward 1.....	1,380
Ward 3.....	1,317	Ward 2.....	1,531	Ward 8.....	8,901	Ward 2.....	1,221
Ward 4.....	2,620	Ward 3.....	1,416	Ward 9.....	24,608	Ward 3.....	1,432
Bowling Green city	12,005	Ward 4.....	2,730	Ward 10.....	31,403	Ward 4.....	3,832
Ward 1.....	5,056	Cleveland city	914,808	Ward 11.....	14,482		
Ward 2.....	2,837	Ward 1.....	80,113	Ward 12.....	11,210	Garfield Heights city	21,662
Ward 3.....	2,007	Ward 2.....	28,155	Defiance city	11,265	Ward 1.....	3,546
Ward 4.....	2,105	Ward 3.....	25,566	Ward 1.....	3,453	Ward 2.....	4,515
Bucyrus city	10,327	Ward 4.....	23,639	Ward 2.....	2,339	Ward 3.....	5,112
Ward 1.....	3,824	Ward 5.....	24,069	Ward 3.....	2,135	Ward 4.....	8,489
Ward 2.....	2,931	Ward 6.....	25,899	Ward 4.....	3,333		
Ward 3.....	2,238	Ward 7.....	24,388	Delaware city	11,804	Girard city	10,113
Ward 4.....	2,334	Ward 8.....	23,434	Ward 1.....	4,435	Ward 1.....	3,293
		Ward 9.....	39,841	Ward 2.....	3,529	Ward 2.....	1,642
Cambridge city	14,739	Ward 10.....	23,352	Ward 3.....	854	Ward 3.....	3,215
Ward 1.....	3,408	Ward 11.....	28,504	Ward 4.....	2,986	Ward 4.....	1,963
Ward 2.....	4,071	Ward 12.....	25,231	Delphos city	6,220		
Ward 3.....	3,775	Ward 13.....	23,243	Ward 1.....	1,719	Greenville city	8,859
Ward 4.....	3,485	Ward 14.....	23,047	Ward 2.....	1,385	Ward 1.....	1,730
		Ward 15.....	26,837	Ward 3.....	2,013	Ward 2.....	2,063
Campbell city	12,882	Ward 16.....	26,991	Ward 4.....	1,100	Ward 3.....	2,488
Ward 1.....	3,060	Ward 17.....	26,302			Ward 4.....	1,673
Ward 2.....	4,444	Ward 18.....	25,458	Dover city	9,852		
Ward 3.....	2,583	Ward 19.....	25,146	Ward 1.....	3,852	Ward 1.....	17,622
Ward 4.....	2,795	Ward 20.....	28,400	Ward 2.....	2,411	Ward 2.....	6,533
		Ward 21.....	24,239	Ward 3.....	1,697	Ward 3.....	7,478
		Ward 22.....	25,992	Ward 4.....	1,092	Ward 4.....	8,489
		Ward 23.....	25,783			Ward 5.....	6,822
		Ward 24.....	28,384			Ward 6.....	11,007
		Ward 25.....	30,691				
		Ward 26.....	27,362				
		Ward 27.....	23,410				

NUMBER OF INHABITANTS

Table 8.—POPULATION OF INCORPORATED PLACES OF 5,000 OR MORE, BY WARDS: 1950—Con.

City or village and ward	Population	City or village and ward	Population	City or village and ward	Population	City or village and ward	Population
Ironton city	16,333	Marietta city—Con.		Norwood city	35,001	Sidney city—Con.	
Ward 1.....	3,408	Ward 3.....	4,625	Ward 1.....	5,712	Ward 3.....	3,312
Ward 2.....	3,439	Ward 4.....	2,785	Ward 2.....	5,390	Ward 4.....	2,878
Ward 3.....	3,535	Marion city	33,817	Ward 3.....	5,928	Springfield city	78,508
Ward 4.....	5,956	Ward 1.....	8,040	Ward 4.....	6,701	Ward 1.....	12,778
Jackson city	6,504	Ward 2.....	6,379	Ward 5.....	5,682	Ward 2.....	14,057
Ward 1.....	1,211	Ward 3.....	6,714	Ward 6.....	5,608	Ward 3.....	14,488
Ward 2.....	2,184	Ward 4.....	4,543	Painesville city	14,432	Ward 4.....	5,425
Ward 3.....	1,101	Ward 5.....	3,191	Ward 1.....	2,895	Ward 5.....	10,732
Ward 4.....	1,998	Ward 6.....	4,941	Ward 2.....	2,733	Ward 6.....	10,445
Kent city	12,418	Martins Ferry city	13,220	Ward 3.....	5,103	Ward 7.....	10,588
Ward 1.....	2,706	Ward 1.....	2,947	Ward 4.....	3,701	Steubenville city	35,872
Ward 2.....	3,175	Ward 2.....	3,185	Parma city	28,897	Ward 1.....	5,617
Ward 3.....	3,827	Ward 3.....	2,966	Ward 1.....	7,245	Ward 2.....	4,235
Ward 4.....	2,710	Ward 4.....	4,122	Ward 2.....	6,415	Ward 3.....	4,137
Kenon city	8,475	Massillon city	29,594	Ward 3.....	7,703	Ward 4.....	6,099
Ward 1.....	2,163	Ward 1.....	4,772	Ward 4.....	7,474	Ward 5.....	4,793
Ward 2.....	1,557	Ward 2.....	3,815	Piqua city	17,447	Ward 6.....	7,941
Ward 3.....	2,254	Ward 3.....	4,873	Ward 1.....	2,643	Struthers city	11,941
Ward 4.....	2,501	Ward 4.....	6,829	Ward 2.....	6,003	Ward 1.....	1,758
Lakewood city	68,071	Ward 5.....	5,304	Ward 3.....	4,052	Ward 2.....	3,973
Ward 1.....	16,071	Ward 6.....	4,001	Ward 4.....	4,740	Ward 3.....	2,186
Ward 2.....	15,931	Maumee village	5,548	Portsmouth city	36,798	Ward 4.....	4,024
Ward 3.....	20,406	Ward 1.....	1,906	Ward 1.....	4,394	Tiffin city	18,952
Ward 4.....	15,663	Ward 2.....	1,733	Ward 2.....	5,807	Ward 1.....	5,079
Lancaster city	24,180	Ward 3.....	1,909	Ward 3.....	5,807	Ward 2.....	5,500
Ward 1.....	8,865	Miamisburg city	6,329	Ward 4.....	7,822	Ward 3.....	3,732
Ward 2.....	6,018	Ward 1.....	1,799	Ward 5.....	6,748	Ward 4.....	4,641
Ward 3.....	3,778	Ward 2.....	950	Ward 6.....	5,589	Toledo city	303,616
Ward 4.....	5,519	Ward 3.....	1,833	Ravenna city	9,857	Ward 1.....	17,326
Lima city	50,246	Ward 4.....	1,747	Ward 1.....	2,551	Ward 2.....	10,357
Ward 1.....	5,921	Middletown city	33,695	Ward 2.....	1,835	Ward 3.....	13,052
Ward 2.....	11,427	Ward 1.....	3,211	Ward 3.....	3,034	Ward 4.....	13,512
Ward 3.....	6,928	Ward 2.....	7,644	Ward 4.....	2,437	Ward 5.....	12,670
Ward 4.....	10,542	Ward 3.....	9,747	Reading city	7,896	Ward 6.....	13,419
Ward 5.....	9,101	Ward 4.....	13,093	Ward 1.....	3,262	Ward 7.....	8,689
Ward 6.....	6,332	Mount Vernon city	12,185	Ward 2.....	2,357	Ward 8.....	17,481
Lockland city	5,736	Ward 1.....	3,766	Ward 3.....	992	Ward 9.....	10,112
Ward 1.....	1,728	Ward 2.....	2,139	Ward 4.....	1,225	Ward 10.....	11,790
Ward 2.....	1,759	Ward 3.....	3,384	Rocky River city	11,237	Ward 11.....	19,160
Ward 3.....	725	Ward 4.....	2,896	Ward 1.....	1,507	Ward 12.....	19,446
Ward 4.....	1,524	Napoleon village	5,395	Ward 2.....	3,874	Ward 13.....	17,321
Logan city	5,972	Ward 1.....	1,814	Ward 3.....	3,334	Ward 14.....	11,038
Ward 1.....	2,015	Ward 2.....	797	Ward 4.....	2,402	Ward 15.....	19,274
Ward 2.....	1,511	Ward 3.....	1,042	St. Bernard city	7,066	Ward 16.....	14,984
Ward 3.....	1,185	Ward 4.....	674	Ward 1.....	1,037	Ward 17.....	9,272
Ward 4.....	1,201	Ward 5.....	1,008	Ward 2.....	1,122	Ward 18.....	16,065
London village	5,222	Newark city	34,275	Ward 3.....	2,536	Ward 19.....	13,197
Ward 1.....	935	Ward 1.....	8,016	Ward 4.....	2,321	Ward 20.....	15,230
Ward 2.....	230	Ward 2.....	3,112	St. Marys city	6,208	Ward 21.....	20,181
Ward 3.....	583	Ward 3.....	2,910	Ward 1.....	1,507	Toronto city	7,253
Ward 4.....	485	Ward 4.....	8,538	Ward 2.....	3,874	Ward 1.....	1,891
Ward 5.....	752	Ward 5.....	6,840	Ward 3.....	1,950	Ward 2.....	1,905
Ward 6.....	759	Ward 6.....	6,059	Ward 4.....	1,430	Ward 3.....	2,169
Ward 7.....	873	New Philadelphia city	12,948	Ward 1.....	970	Ward 4.....	1,288
Ward 8.....	605	Ward 1.....	6,378	Salem city	12,754	Troy city	10,661
Lorain city	51,202	Ward 2.....	2,094	Ward 1.....	4,188	Ward 1.....	2,917
Ward 1.....	8,134	Ward 3.....	3,686	Ward 2.....	1,992	Ward 2.....	3,124
Ward 2.....	5,206	Ward 4.....	780	Ward 3.....	1,898	Ward 3.....	2,021
Ward 3.....	6,908	Niles city	16,773	Ward 4.....	4,676	Ward 4.....	2,599
Ward 4.....	8,000	Ward 1.....	5,280	Sandusky city	29,375	Uhrichsville city	6,614
Ward 5.....	9,199	Ward 2.....	6,381	Ward 1.....	4,885	Ward 1.....	1,123
Ward 6.....	9,617	Ward 3.....	3,254	Ward 2.....	10,823	Ward 2.....	1,430
Ward 7.....	4,038	Ward 4.....	1,852	Ward 3.....	8,588	Ward 3.....	2,275
Mansfield city	43,564	North College Hill city	7,921	Ward 4.....	5,079	Ward 4.....	1,785
Ward 1.....	10,197	Ward 1.....	2,685	Shelby city	7,971	Urbana city	9,335
Ward 2.....	6,279	Ward 2.....	2,194	Ward 1.....	1,906	Ward 1.....	1,396
Ward 3.....	8,257	Ward 3.....	1,650	Ward 2.....	2,053	Ward 2.....	1,542
Ward 4.....	5,347	Ward 4.....	1,492	Ward 3.....	2,214	Ward 3.....	3,164
Ward 5.....	5,871	Norwalk city	9,775	Ward 4.....	1,708	Ward 4.....	3,263
Ward 6.....	7,613	Ward 1.....	3,005	Sidney city	11,491	Van Wert city	10,364
Marietta city	16,006	Ward 2.....	2,525	Ward 1.....	2,185	Ward 1.....	2,362
Ward 1.....	4,807	Ward 3.....	1,821	Ward 2.....	3,136	Ward 2.....	1,931
Ward 2.....	3,789	Ward 4.....	2,424			Ward 3.....	3,498
						Ward 4.....	2,573

Table 8.—POPULATION OF INCORPORATED PLACES OF 5,000 OR MORE, BY WARDS: 1950—Con.

City or village and ward	Population	City or village and ward	Population	City or village and ward	Population	City or village and ward	Population
Wadsworth city	7,966	Washington city	10,560	Wilmington city	7,387	Youngstown city	168,330
Ward 1.....	1,510	Ward 1.....	3,565	Ward 1.....	1,605	Ward 1.....	22,910
Ward 2.....	2,437	Ward 2.....	2,206	Ward 2.....	1,981	Ward 2.....	28,671
Ward 3.....	2,597	Ward 3.....	1,972	Ward 3.....	1,054	Ward 3.....	23,052
Ward 4.....	1,422	Ward 4.....	2,817	Ward 4.....	2,747	Ward 4.....	26,293
Wapakoneta city	5,797	Wellston city	5,691	Wooster city	14,005	Ward 5.....	21,082
Ward 1.....	1,340	Ward 1.....	1,256	Ward 1.....	2,012	Ward 6.....	22,018
Ward 2.....	2,102	Ward 2.....	2,105	Ward 2.....	2,486	Ward 7.....	24,296
Ward 3.....	923	Ward 3.....	1,213	Ward 3.....	6,313		
Ward 4.....	1,732	Ward 4.....	1,117	Ward 4.....	3,194		
Warren city	49,856	Wellsville city	7,854	Xenia city	12,877	Zanesville city	40,517
Ward 1.....	5,610	Ward 1.....	1,659	Ward 1.....	4,215	Ward 1.....	3,204
Ward 2.....	6,523	Ward 2.....	1,563	Ward 2.....	2,327	Ward 2.....	4,260
Ward 3.....	6,163	Ward 3.....	1,833	Ward 3.....	4,204	Ward 3.....	4,820
Ward 4.....	5,538	Ward 4.....	2,790	Ward 4.....	2,131	Ward 4.....	11,368
Ward 5.....	6,917					Ward 5.....	10,201
Ward 6.....	7,579					Ward 6.....	6,661
Ward 7.....	11,526						

Table 9.—POPULATION OF URBANIZED AREAS: 1950

Area	Population	Area	Population	Area	Population
AKRON URBANIZED AREA		CINCINNATI URBANIZED AREA		CINCINNATI URBANIZED AREA—Con.	
The area.....	366,765	The area.....	813,292	In Kentucky—Con.	
Akron city.....	274,605	Cincinnati city.....	503,998	Campbell County (part)—Con.	
Outside city.....	92,160	Outside city.....	309,294	Magisterial district 3, Outlying.....	18,462
The urbanized area includes the following minor civil divisions and parts of minor civil divisions:		The urbanized area includes the following minor civil divisions and parts of minor civil divisions:		Bellevue city.....	8,977
Portage County (part)	14,569	In Ohio	666,802	Dayton city.....	12,439
Franklin township (part).....	14,052	Hamilton County (part)	666,802	Magisterial district 4, Cold Springs (part).....	10,570
Brady Lake village.....	444	Anderson township (part).....	3,381	Fort Thomas city.....	1,560
Kent city.....	12,418	Newton village.....	1,462	Highland Heights city.....	
Suffield township (part).....	517	Cincinnati city.....	503,998	Kenton County (part)	82,363
Mogadore village (part).....	517	Colerain township (part).....	764	Magisterial district 1 (part).....	12,498
Summit County (part)	352,196	Columbia township (part).....	18,160	Covington city (part).....	12,494
Barberton township.....	27,820	Golf Manor village.....	3,603	Magisterial district 2 (part).....	11,634
Barberton city.....	27,820	Madeira village (part).....	1,635	Covington city (part).....	11,631
Copley township (part).....	5	Marlomet village.....	3,514	Magisterial district 3 (part).....	15,635
Coventry township (part).....	4,066	Silverton village (part).....	2,891	Covington city (part).....	12,918
Cuyahoga Falls township.....	29,195	Delhi township (part).....	3,431	Fort Mitchell town (part).....	76
Cuyahoga Falls city.....	29,195	Elmwood Place township.....	4,113	Park Hills town.....	2,577
Franklin township (part).....	683	Elmwood Place village.....	4,113	South Hills town (part).....	314
Green township (part).....	142	Green township (part)	17,873	Magisterial district 4 (part).....	8,331
Lakemore township.....	2,463	Choviot city.....	9,944	Ludlow city.....	1,950
Lakemore village.....	2,463	Lockland township.....	5,736	Magisterial district 5 (part)	14,118
Mogadore village (part).....	1,301	Lockland city.....	5,736	Covington city (part).....	14,118
Northampton township (part).....	119	Miami township (part).....	4,343	Magisterial district 6 (part).....	14,660
Norton township (part).....	461	Addyston village.....	1,651	Covington city (part).....	13,884
Portage township.....	274,605	Clèves village.....	1,981	South Hills town (part).....	98
Akron city.....	274,605	North Bend village.....	711	Winston Park city.....	588
Silver Lake township.....	1,040	Norwood township.....	35,001	Magisterial district 7 (part).....	5,527
Silver Lake village.....	1,040	Norwood city.....	35,001	Fort Mitchell town (part).....	296
Springfield township (part).....	2,631	Reading township.....	7,836	Fort Wright town.....	504
Stow township (part).....	1,844	Reading city.....	7,836	Lakeside Park town.....	988
Tallmadge township.....	5,821	St. Bernard township.....	7,066	South Fort Mitchell city.....	3,142
Tallmadge village.....	5,821	St. Bernard city.....	7,066	CLEVELAND URBANIZED AREA	
CANTON URBANIZED AREA		In Kentucky	146,490	The area.....	1,383,599
The area.....	173,917	Campbell County (part)	64,187	Cleveland city.....	914,808
Canton city.....	116,912	Magisterial district 1 (part).....	18,216	Outside city.....	468,791
Outside city.....	57,005	Newport city (part).....	16,313	The urbanized area includes the following minor civil divisions and parts of minor civil divisions:	
The urbanized area includes the following parts of minor civil divisions:		Southgate city.....	1,903	Cuyahoga County (part)	1,351,941
Stark County (part)	173,917	Magisterial district 2.....	15,070	Bay township.....	6,917
Canton township (part).....	106,498	Newport city (part).....	14,731	Bay village.....	6,917
Canton city (part).....	101,287	Woodlawn town.....	389	Bedford city.....	9,105
Meyers Lake village (part).....	290			Bedford township (part).....	664
Jackson township (part).....	707			Berea township.....	12,051
Massillon city (part).....	2			Berea city.....	1,210
Nimishillen township (part).....	3,824			Bratenahl township.....	1,240
Louisville village.....	3,801			Bratenahl village.....	393
Perry township (part).....	84,855			Brooklyn township.....	399
Massillon city (part).....	27,200			Linndale village.....	
Plain township (part)	25,731			Brooklyn Heights township.....	931
Canton city (part).....	15,625			Brooklyn Heights village.....	931
Meyers Lake village (part).....	11			Brook Park township.....	2,606
North Canton village.....	4,032			Brook Park village.....	2,608
Tuscarawas township (part).....	2,302			Cleveland city.....	914,808
Massillon city (part).....	2,302			Cleveland Heights township.....	59,141
				Cleveland Heights city.....	59,141
				Dover township.....	4,912
				Westlake village.....	4,912
				East Cleveland township.....	40,917
				East Cleveland city.....	40,917

Table 9.—POPULATION OF URBANIZED AREAS: 1950—Con.

Area	Population	Area	Population	Area	Population
CLEVELAND URBANIZED AREA—Con.		COLUMBUS URBANIZED AREA—Con.		TOLEDO URBANIZED AREA	
Cuyahoga County (part)—Con.		Franklin County (part)—Con.		The area	364,344
East Independence township.....	3,105	Mifflin township (part).....	2,976	Toledo city.....	303,616
Independence village.....	3,105	Montgomery township.....	375,901	Outside city.....	60,728
Euclid township.....	41,896	Columbus city.....	375,901	The urbanized area includes the following minor civil divisions and parts of minor civil divisions:	
Euclid city.....	41,896	Perry township (part).....	239	Lucas County (part)	353,218
Euclidville township.....	7,359	Sharon township (part).....	7,735	Adams township (part).....	13,057
Lyndhurst village.....	7,359	Riverlea village.....	324	Oregon township (part).....	5,581
Fairview township.....	9,311	Worthington village.....	2,141	Harbor View village.....	892
Fairview Park village.....	9,311	Truro township (part).....	4,877	Oitawa Hills township.....	2,333
Goldwood township.....	661	Whitehall village.....	4,877	Ottawa Hills village.....	2,333
Parkview village.....	661	Upper Arlington township.....	9,024	Sylvania township (part).....	6,850
Idlewood township.....	11,566	Upper Arlington city.....	9,024	Sylvania village.....	2,433
University Heights city.....	11,566	DAYTON URBANIZED AREA		Toledo city.....	303,616
Lakewood city.....	68,071	The area	346,864	Washington township (part).....	16,733
Laurel township.....	6,317	Dayton city.....	243,872	Waynesfield township.....	5,548
Brooklyn village.....	6,317	Outside city.....	102,992	Maumee village.....	5,548
Maple Heights township.....	15,580	The urbanized area includes the following minor civil divisions and parts of minor civil divisions:		Wood County (part)	11,126
Maple Heights city.....	15,580	Greene County (part)	17,257	Lake township (part).....	1,156
Mayfield Heights township.....	5,807	Bath township (part).....	17,202	Walbridge village.....	1,152
Mayfield Heights village.....	5,807	Fairborn city.....	7,847	Perrysburg township (part).....	4,006
Newburgh Heights township.....	3,689	Beaver Creek township (part).....	55	Perrysburg village.....	4,006
Newburgh Heights village.....	3,689	Montgomery County (part)	329,607	Ross township (part).....	2,001
North Olmsted township.....	6,604	Dayton city.....	243,872	Rosford township.....	3,993
North Olmsted village.....	6,604	Harrison township (part).....	23,189	Rosford village.....	3,993
North Randall village.....	178	Jefferson township (part).....	6,793	WHEELING, W. V. A., URBANIZED AREA	
Olmsted township (part).....	64	Madison township (part).....	6,889	That part of the area in Ohio	38,081
Olmsted Falls township.....	1,137	Mad River township (part).....	13,022	The part of the urbanized area includes the following parts of minor civil divisions:	
Olmsted Falls village.....	1,137	Riverside village.....	370	Belmont County (part)	38,081
Parma township.....	28,897	Miami township (part).....	5,689	Colerain township (part).....	348
Parma city.....	28,897	West Carrollton village.....	2,876	Mead township (part).....	4,433
Parma Heights township.....	3,901	Oakwood township.....	9,601	Shadyside village.....	4,433
Parma Heights village.....	3,901	Oakwood city.....	9,691	Pease township (part).....	20,337
River Edge township.....	125	Randolph township (part).....	9,951	Bridgeport village.....	4,300
Rocky River township.....	11,237	Van Buren township (part).....	19,511	Brookside village.....	845
Rocky River city.....	11,237	HAMILTON URBANIZED AREA		Martins Ferry city.....	13,220
Royalton township.....	3,939	The area	63,270	Pultney township (part).....	12,993
North Royalton village.....	3,939	Hamilton city.....	57,951	Bellaire city.....	12,573
Shaker Heights township.....	28,222	Outside city.....	5,319	YOUNGSTOWN URBANIZED AREA	
Shaker Heights city.....	28,222	The urbanized area includes the following minor civil division and parts of minor civil divisions:		The area	298,051
South Euclid township.....	15,432	Butler County (part)	63,270	Youngstown city.....	108,330
South Euclid city.....	15,432	Fairfield township (part).....	2,814	Outside city.....	129,721
South Newburgh township.....	21,662	Hamilton city.....	57,951	The urbanized area includes the following parts of minor civil divisions:	
Garfield Heights city.....	21,662	St. Clair township (part).....	2,505	Mahoning County (part)	209,282
Warrensville township (part).....	15	New Miami village.....	1,800	Austintown township (part).....	2,268
Warrensville Heights village.....	4,126	HUNTINGTON (W. V. A.)—ASHLAND (KY.) URBANIZED AREA		Boardman township (part).....	9,384
Willow township.....	713	That part of the area in Ohio	20,431	Poland village (part).....	496
Cuyahoga Heights village.....	713	The part of the urbanized area includes the following parts of minor civil divisions:		Coitsville township (part).....	13,760
Lake County (part)	24,098	Lawrence County (part)	20,431	Campbell city.....	12,832
Kirtland township (part).....	3	Hamilton township (part).....	509	Struthers city (part).....	898
Willoughby village (part).....	3	Ironton city (part).....	509	Poland township (part).....	15,643
Mentor township (part).....	279	Union township (part).....	1,606	Lowellville village.....	2,227
Willoughby village (part).....	149	Chesapeake village.....	1,285	Poland village (part).....	1,160
Willoughby township (part).....	23,816	Upper township (part).....	18,316	Struthers city (part).....	11,073
Eastlake village.....	7,486	Coal Grove village.....	2,492	Youngstown city (part).....	168,237
Lakeline village.....	183	Ironton city (part).....	16,824	Trumbull County (part)	
Timberlake village.....	236	SPRINGFIELD URBANIZED AREA		The area	82,284
Wickliffe village.....	5,002	The area	82,284	Champion township (part).....	88,769
Willoughby village (part).....	5,450	Springfield city.....	78,508	Howland township (part).....	24,498
Willowick village.....	3,677	Outside city.....	3,776	Warren city (part).....	23,227
Lorain County (part)	7,560	The urbanized area includes the following minor civil division and part of minor civil division:		Hubbard township (part).....	5,481
Avon township.....	2,773	Clark County (part)	82,284	Hubbard village.....	4,560
Avon village.....	2,773	Springfield city.....	78,508	Liberty township (part).....	10,054
Avon Lake township.....	4,342	Springfield township (part).....	3,776	Girard city (part).....	10,054
Avon Lake village.....	4,342	The urbanized area includes the following minor civil divisions:		Warren township (part).....	27,576
Columbia township (part).....	445	Lawrence County (part)	20,431	Warren city (part).....	26,629
COLUMBUS URBANIZED AREA		Hamilton township (part).....	509	Weathersfield township (part).....	20,317
The area	437,707	Ironton city (part).....	509	Girard city (part).....	59
Columbus city.....	375,901	Union township (part).....	1,606	McDonald village.....	1,855
Outside city.....	61,806	Chesapeake village.....	1,285	Niles city.....	16,773
The urbanized area includes the following minor civil divisions and parts of minor civil divisions:		Upper township (part).....	18,316	Youngstown city (part).....	93
Franklin County (part)	437,707	Coal Grove village.....	2,492		
Bexley township.....	12,378	Ironton city (part).....	16,824		
Bexley city.....	12,378	SPRINGFIELD URBANIZED AREA			
Clinton township (part).....	6,929	The area	82,284		
Franklin township (part).....	4,253	Springfield city.....	78,508		
Marble Cliff village.....	437	Outside city.....	3,776		
Valley View village.....	611	The urbanized area includes the following minor civil division and part of minor civil division:			
Grandview Heights township.....	7,659	Clark County (part)	82,284		
Grandview Heights city.....	7,659	Springfield city.....	78,508		
Hamilton township (part).....	161	Springfield township (part).....	3,776		
Marion township.....	5,575				
Hanford village.....	922				

¹ For the description, map, and population of the entire Huntington (W. Va.)—Ashland (Ky.) Urbanized Area, see table 9 and accompanying map of corresponding report for West Virginia.

² For the description, map, and population of the entire Wheeling, W. Va., Urbanized Area, see table 9 and accompanying map of corresponding report for West Virginia.

URBANIZED AREA MAPS

The 10 urbanized areas having their central cities in Ohio, for which statistics are shown in table 9, are depicted in the following maps. The shaded areas, in combination, comprise the urbanized areas. To assist in locating the exact external boundaries

of the areas, each boundary feature (street segment, political boundary, or other) has been assigned a number. The boundary segments thus numbered are shown on the map and the features to which they apply are presented in the following key.

KEY TO NUMBERED SEGMENTS

Akron Urbanized Area

Main urbanized part: (1) Corporate limits of Akron, (2) Akron-Northampton Rd., (3) Portage Trail, (4) corporate limits of Cuyahoga Falls, (5) corporate limits of Silver Lake, (6) Graham Rd., (7) Darrow Rd., (8) Uniondale Dr., (9) Diagonal Rd., (10) Berger Ave., (11) Moreland Ave., (12) Liberty Rd., (13) Klein Ave., (14) Graham Rd., (15) Sanford Ave., (16) Elmswood Ave., (17) Marcella Ave., (18) Kent Rd., (19) Hiwood Ave., (20) corporate limits of Munroe Falls,

(21) corporate limits of Silver Lake, (22) corporate limits of Cuyahoga Falls, (23) corporate limits of Tallmadge, (24) corporate limits of Akron, (25) Mogadore Rd. (East Market St.), (26) corporate limits of Mogadore, (27) Ellet Ave., (28) Columbine Ave., (29) Albrecht Ave., (30) Fritch Ave., (31) Enright Ave., (32) Columbine Ave., (33) Denaple Ave., (34) Alta Vista St. and Alta Vista St. extension, (35) property line of Memorial Park Cemetery, (36) corporate limits of Akron, (37) Canton Rd. (State Hwy. 8), (38) Old Home Rd., (39) Ewart Rd., (40) North Oakwood St.,

(41) Farmdale Rd., Farmdale Rd. extension and Farmdale Rd., (42) Eastview St., (43) Woodland Rd., (44) South Oakwood St., (45) Suffolk Rd. (U. S. Hwy. 224), (46) Canton Rd., (47) corporate limits of Lakemore, (48) property line of Edwin Shaw Sanitorium, (49) Flickinger Rd., (50) corporate limits of Lakemore, (51) Lake Rd., (52) corporate limits of Akron, (53) Woods Rd., (54) corporate limits of Akron, (55) corporate limits of Barberton, (56) Gardner Blvd., (57) Cleveland-Massillon Rd., (58) Pleasant St., (59) Manila Ave. and Manila Ave. extension, (60) Greenwich Rd. (U. S. Hwy. 224), (61) corporate limits of Barberton, (62) corporate limits of Akron, (63) property line of Fairlawn Golf Course.

Outlying urbanized parts: (64) Corporate limits of Kent, (65) Brady Lake Rd., (66) Beckwith Rd., (67) Erie R. R., (68) Pennsylvania R. R., (69) extension of Leda Ave. and Leda Ave., (70) Brady Lake Rd., (71) corporate limits of Brady Lake, (72) Merrill Rd.,

(73) Manchester Rd., (74) Portage Lakes Dr., (75) Cormany Rd., (76) unnamed stream, (77) Long Lake, (78) unnamed stream, (79) Portage Lakes Dr., (80) Turkeyfoot Rd., (81) Flowerdale Dr., (82) South Main St., (83) unnamed stream, (84) Mud Lake, (85) Turkeyfoot Lake, (86) Lahm St., (87) Turkeyfoot Lake Rd., (88) Melton Ave., (89) Melcher Ave., (90) Boston Ave. (Ridge Ave.), (91) Bay Path Dr., (92) Idalia Ave., (93) Hower Lane, (94) State St. (State Hwy. 162),

(95) East Reservoir-Springfield Rd., (96) Jasmine Ave., (97) Needle St., (98) Magnet St., (99) Cottage Grove-Southern Rd., (100) Cope Ave., (101) Daisy Ave., (102) Lemar Ave., (103) Jasmine Ave., (104) Coventry-Green township line, (105) East Reservoir (Cottage Grove Lake), (106) unnamed stream, (107) Bender Ave., (108) Magnet St., (109) Willowedge Rd.

Canton Urbanized Area

Main urbanized part: (1) Corporate limits of Canton, (2) property lines of Stadium and Arboretum Parks, (3) West Branch of Nimishillen Creek, (4) extension of Joseph St. and Joseph St., (5) Kingman Ave., (6) Knapp St., (7) Packard Ave., (8) Winton Pl., (9) Blum Ave., (10) 45th St., (11) Cleveland Ave., (12) 40th St. (Dorothy St.), (13) Vernon Ave., (14) 39th St., (15) Edgefield Ave. and Edgefield Ave. extension, (16) 35th Ave., (17) Arnold Ave. (Wilson Ave.), (18) 34th St., (19) Cleveland Ave., (20) corporate limits of Canton,

(21) Frazer Ave. Northwest, (22) 43d St. Northwest, (23) Market Ave., (24) corporate limits of Canton, (25) 36th St., (26) Martindale Rd., (27) 31st St. Northeast, (28) Maple Ave. Northeast, (29) Harrisburg Rd., (30) Middle Branch Rd., (31) 33d St., (32) Roosevelt Ave., (33) 32d St., (34) Harrisburg Rd., (35) Gridley St. (Regent Ave.), (36) 32d St., (37) Morris Ave., (38) 30th St., (39) Regent Ave., (40) property line of Water Works,

(41) Taft Ave., (42) corporate limits of Canton, (43) Mahoning Rd., (44) Lind Rd., (45) East Branch of Nimishillen Creek, (46) Trump St., (47) W. & L. E. R. R., (48) Georgetown Rd., (49) 8th St., (50) corporate limits of Canton, (51) 3d St., 3d St. extension, 3d St., and 3d St. extension, (52) W. & L. E. R. R., (53) extension of 6th St., 6th St., extension of 6th St., and 6th St., (54) Cole Ave. Southeast, (55) corporate limits of Canton, (56) Waynesburg Rd.,

(57) W. & L. E. R. R., (58) 17th St. Southeast (Massillon St.)' (59) Baldwin St., (60) Orchard Ave.,

(61) Canton-Waynesburg Rd., (62) Massillon St., (63) Belden Ave., (64) W. & L. E. R. R., (65) corporate limits of Canton, (66) Nimishillen Creek, (67) unnamed stream, (68) extension of Canton-Dover Rd. (Harding Ave.), (69) Bolivar Rd., (70) David Ave., (71) Canton-Dover Rd., (72) 47th St., (73) Clark St., (74) 46th St., (75) Canton-Dover Rd., (76) Cloverdale Ave., (77) Hoffman Ave. and Hoffman Ave. extension, (78) power line, (79) unnamed stream, (80) extension of Eversole Ave. Southwest and Eversole Ave.,

(81) corporate limits of Canton, (82) W. & L. E. R. R., (83) Canton-Perry township line, (84) property line of Timken Bearing Co., (85) Gambrinus Ave., (86) corporate limits of Canton, (87) 21st St., (88) Navarre Rd., (89) Canton-Perry township line, (90) South Canton-Massillon Rd., (91) power line, (92) P. F. W. & C. R. R., (93) extension of Leonard Ave., (94) Steiner Rd. and Steiner Rd. extension, (95) Genoa Rd., (96) property line of Calvary Cemetery, (97) unnamed lane, (98) Roosevelt Dr. East, (99) Roosevelt Dr., (100) pole line,

(101) Highland Rd., (102) corporate limits of Massillon, (103) 16th St. Southeast, (104) corporate limits of Massillon, (105) Walnut Rd. Southeast, (106) unnamed lane, (107) Forest Ave. Southeast, (108) corporate limits of Massillon, (109) Tuscarawas River, (110) unnamed stream, (111) 9th Ave., (112) corporate limits of Massillon, (113) Amherst Rd. Northeast, (114) Stuart Blvd., (115) Broad St., (116) Concord Ave., (117) Broad St., (118) Milton Ave., (119) State Hwy. 241, (120) corporate limits of Massillon,

(121) Canton-Massillon Rd., (122) Lynch Rd., (123) 2d St. Northwest, (124) Freeman Rd., (125) Hilton Pl., (126) Ingold Ave., (127) Tuscarawas St., (128) Maiden Lane, (129) Mollane Ave., (130) unnamed road, (131) State St., (132) Leonard Ave., (133) Foch Ave., (134) Pershing Ave., (135) Tuscarawas St., (136) Brookside Ave., (137) Frambes St., (138) Mohawk Ave., (139) Tioga St., (140) Cayuga Ave.,

(141) Aurora St., (142) Mt. Marie Dr., (143) Tioga St. and Tioga St. extension, (144) power line, (145) extension of Marcellus Blvd. and Marcellus Blvd., (146) Ambrose Ave., Ambrose Ave. extension and Ambrose Ave., (147) 4th St., (148) Canton-Perry township line, (149) 11th St., (150) Thomas Ave. Northwest, (151) Jackson-Perry township line, (152) power line, (153) extension of 20th St. and 20th St., (154) Jackson-Plain township line, (155) Canton-Plain township line, (156) corporate limits of Meyers Lake, (157) property line of Lakeside Golf Course, (158) corporate limits of Meyers Lake, (159) 13th St., (160) corporate limits of Canton, (161) Lakeside Ave., (162) 15th St., (163) Wertz St., (164) Canton-Plain township line, (165) Broad Ave.

Outlying urbanized parts: (166) Corporate limits of North Canton, (167) corporate limits of Louisville, (168) property line of Superior Sheet Steel Co., (169) corporate limits of Louisville, (170) P. F. W. & C. R. R., (171) unnamed stream.

Cincinnati Urbanized Area

Main urbanized part: (1) Corporate limits of Cincinnati, (2) Colerain-Springfield township line, (3) corporate limits of North College Hill, (4) corporate limits of Mt. Healthy, (5) corporate limits of North College Hill, (6) Galbraith Rd. (Van Zandt Rd.), (7) corporate limits of Cincinnati, (8) Daly Rd., (9) North Bend Rd., (10) Winton Rd., (11) property line of Finneytown Rural School, (12) property line of Warders Nursery, (13) Warder Ave., (14) North Bend Rd., (15) corporate limits of Cincinnati, (16) property line of Good Shepherd Convent, (17) corporate limits of Cincinnati, (18) property line of Caldwell Park, (19) North Bend Rd., (20) Caldwell Rd.,

(21) Lawn Way Rd., (22) Forest Rd., (23) Glen Rd., (24) Ridge-way Rd., (25) corporate limits of Cincinnati, (26) property line of Hamilton County Home, (27) Compton Rd., (28) corporate limits of Wyoming, (29) corporate limits of Woodlawn, (30) corporate limits of Glendale, (31) Princeton Rd., (32) property line of Oakhill Cemetery, (33) B. & O. R. R. (Toledo Div.), (34) corporate limits of Glendale, (35) corporate limits of Woodlawn, (36) property line of St. Rita's School for the Deaf, (37) Pennsylvania R. R., (38) Glendale-Milford Rd., (39) C. C. C. & S. L. R. R., (40) Pennsylvania R. R.,

(41) property line of St. Rita's School for the Deaf, (42) corporate limits of Woodlawn, (43) corporate limits of Lincoln Heights, (44) Jimson Rd., (45) C. C. C. & S. L. R. R., (46) corporate limits Lockland, (47) corporate limits of Reading, (48) corporate limits of Cincinnati, (49) corporate limits of Golf Manor, (50) corporate limits of Amberley, (51) corporate limits of Cincinnati, (52) corporate limits of Amberley, (53) corporate limits of Cincinnati, (54) corporate limits of Silverton, (55) corporate limits of Deer Park, (56) Galbraith Rd., (57) corporate limits of Amberley, (58) unnamed stream, (59) Plainfield Rd., (60) Hunt Rd.,

(61) West Rd., (62) Brown Rd., (63) Cooper Rd., (64) property line of Parks Watson Airport and extension of property line, (65) Kenwood Rd., (66) Zig Zag Rd., (67) corporate limits of Montgomery, (68) Cooper Rd., (69) Lewis Rd., (70) Blair Rd., (71) Kenwood Rd., (72) Columbia-Sycamore township line, (73) corporate limits of Madeira, (74) Dawson St., (75) Kenwood Rd., (76) property line of Kenwood Country Club, (77) corporate limits of Silverton, (78) corporate limits of Cincinnati, (79) corporate limits of Indian Hill, (80) corporate limits of Mariemont,

(81) Wooster Pike, (82) corporate limits of Cincinnati, (83) Cincinnati-West Union Rd., (84) Markley Rd., (85) Salem-Dunns St., (86) Altadena Dr., Altadena Dr. extension and Altadena Dr., (87) Wilshire St., (88) corporate limits of Cincinnati, (89) Salem-Dunns St., (90) Sutton Ave., (91) corporate limits of Cincinnati, (92) Ohio River Rd., (93) property line of River Downs Race Track and Coney Island Amusement Park, (94) Kentucky-Ohio State line, (95) corporate limits of Fort Thomas, (96) corporate limits of Highland Heights, (97) corporate limits of Fort Thomas, (98) corporate limits of Southgate, (99) corporate limits of Newport, (100) corporate limits of Covington,

(101) corporate limits of Winston Park, (102) property line of Sohio Refinery, (103) Banklick Creek, (104) property line of Sohio Refinery, (105) corporate limits of Covington, (106) corporate limits of South Hills, (107) corporate limits of Fort Wright, (108) property line of Highland Cemetery, (109) property line of St. Mary's Cemetery, (110) corporate limits of South Fort Mitchell, (111) Orphanage Rd. (Horse Branch Rd.), (112) property line of St. Joseph Orphanage, (113) corporate limits of South Fort Mitchell, (114) corporate limits of Lakeside Park, (115) corporate limits of South Fort Mitchell, (116) C. N. & C. S. R. R., (117) corporate limits of Fort Mitchell, (118) property line of Fort Mitchell Country Club, (119) Dist. 4-Dist. 7 line, (120) Dist. 3-Dist. 7 line,

(121) corporate limits of Fort Mitchell, (122) corporate limits of Fort Wright, (123) corporate limits of Lookout Heights, (124) corporate limits of Park Hills, (125) corporate limits of Covington, (126) corporate limits of Ludlow, (127) unnamed lake, (128) corporate limits of Bromley, (129) corporate limits of Cincinnati, (130) corporate limits of Addyston, (131) corporate limits of North Bend, (132) corporate limits of Cleves, (133) corporate limits of North Bend, (134) corporate limits of Addyston, (135) corporate limits of Cincinnati, (136) property line of Mt. St. Joseph College, (137) corporate limits of Cincinnati, (138) property line of Mt. Alverno Boys Protectors, (139) Mt. Alverno Rd., (140) Delhi Rd.,

(141) Greenwell Rd., (142) corporate limits of Cincinnati, (143) Rapid Run Rd., (144) Anderson Ferry Rd., (145) corporate limits of Cincinnati, (146) Linneman Rd., (147) C. & O. R. R., (148) Werk Rd., (149) Ebenezer Rd., (150) Cincinnati-Louisville Rd., (151) Race Rd., (152) Marie Rd., (153) Florence Rd., (154) Drew Ave., (155) Harrison Rd., (156) Janet Rd., (157) Homelawn Rd., (158) corporate limits of Cheviot, (159) Van Zandt Rd., (160) Boudinot Rd., (161) corporate limits of Cincinnati, (162) North Bend Rd., (163) Cheviot Rd., (164) Jessup Rd.

Nonurbanized enclave: (165) Property line of Mt. Alverno Boys Protectors, (166) Mt. Alverno Rd., (167) Pedretti Rd., (168) Delhi Rd., (169) Mayhew Rd., (170) Leath Rd., (171) Fehr Rd., (172) Schneider Rd., (173) corporate limits of Cincinnati, (174) Rosemont Rd., (175) corporate limits of Cincinnati.

Outlying urbanized parts: (176) West Fork of Mill Creek, (177) Banning Rd., (178) Colerain Rd., (179) unnamed stream, (180) Galbraith Rd., (181) Carthage-Hamilton Rd., (182) Apple St., (183) West Rd., (184) Kemper Rd. (Dunlap-Springdale Rd.), (185) Kenn Rd., (186) Cloverdale Rd., (187) Dimmick Rd., (188) Valley View Rd., (189) Cloverdale Rd., (190) Walnut Rd., (191) Kemper Rd., (192) unnamed alley, (193) unnamed alley,

(194) Sharon Rd., (195) Mosteller Rd., (196) property line of Crosley Airport, (197) corporate limits of Sharonville, (198) C. C. C. & S. L. R. R., (199) East Fork of Mill Creek, (200) corporate limits of Newtown,

(201) High St., (202) Ash St. and Ash St. extension, (203) Southern Rwy., (204) Dry Creek, (205) Eubanks Rd., (206) extension of Enid Ave. and Enid Ave., (207) Buttermilk Rd., (208) power line, (209) unnamed stream, (210) Harris St., (211) Queen St., (212) Crescent Springs Rd., (213) Buttermilk Pike,

(214) Washington St., (215) Brotherhood Rd., (216) Jackson

Rd., (217) Hooven Rd., (218) Monroe Rd., (219) Ohio St., (220) Washington St., (221) Hamilton-Cleves Rd., (222) property line of Gulf Oil Refinery, (223) Hamilton-Cleves Rd.

Cleveland Urbanized Area

Main urbanized part: (1) Corporate limits of Mentor-on-the-Lake, (2) Seminole Dr., (3) Erie Trail, (4) Seneca Trail, (5) Euclid-Painesville Rd. (Plains Rd.), (6) Mentor-Willoughby township line, (7) Shawnee Dr., (8) Garden Rd., (9) Painesville Rd., (10) Orchard Dr., (11) Plains Dr., (12) Lost Nation Rd., (13) Beachview Dr., (14) Westwood Dr., (15) Beachview Dr., (16) Painesville Rd., (17) corporate limits of Eastlake, (18) corporate limits of Willoughby, (19) corporate limits of Eastlake, (20) property line of golf course,

(21) Euclid Ave., (22) property line of airport, (23) corporate limits of Eastlake, (24) corporate limits of Willowick, (25) corporate limits of Wickliffe, (26) corporate limits of Euclid, (27) corporate limits of South Euclid, (28) corporate limits of Lyndhurst, (29) corporate limits of Mayfield Heights, (30) corporate limits of Lyndhurst, (31) corporate limits of South Euclid, (32) corporate limits of University Heights, (33) corporate limits of Shaker Heights, (34) corporate limits of Beachwood, (35) Green Rd., (36) property line of Highland Park Golf Course, (37) property line of Highland Park Cemetery, (38) corporate limits of Warrensville Heights, (39) corporate limits of North Randall, (40) corporate limits of Warrensville Heights,

(41) corporate limits of Maple Heights, (42) corporate limits of Bedford, (43) Solon Rd., (44) property line of Walker China Co., (45) W. & L. E. R. R., (46) corporate limits of Bedford, (47) corporate limits of Maple Heights, (48) corporate limits of Garfield Heights, (49) corporate limits of Cuyahoga Heights, (50) corporate limits of Independence, (51) corporate limits of Brooklyn Heights, (52) corporate limits of Parma, (53) corporate limits of North Royalton, (54) corporate limits of Parma, (55) corporate limits of Parma Heights, (56) corporate limits of Brook Park, (57) corporate limits of Berea, (58) Cuyahoga-Lorain County line, (59) Redfern Rd., (60) East River Rd.,

(61) Cuyahoga-Lorain County line, (62) corporate limits of Berea, (63) Olmsted-River Edge township line, (64) corporate limits of North Olmsted, (65) Rocky River, (66) property line of Sunset Memorial Park, (67) Columbia Rd., (68) corporate limits of Olmsted Falls, (69) property line of Homelinks Golf Club, (70) corporate limits of North Olmsted, (71) corporate limits of Westlake, (72) corporate limits of Avon, (73) corporate limits of Avon Lake, (74) corporate limits of Bay, (75) corporate limits of Rocky River, (76) corporate limits of Lakewood, (77) corporate limits of Cleveland, (78) corporate limits of Bratenahl, (79) corporate limits of Cleveland, (80) corporate limits of Euclid,

(81) corporate limits of Willowick, (82) corporate limits of Eastlake, (83) corporate limits of Lakeline, (84) corporate limits of Timberlake, (85) corporate limits of Eastlake, (86) Lake Erie.

Outlying urbanized part: (87) Aurora Rd., (88) Randall Ave., (89) property line of coal industry, (90) Erie R. R., (91) corporate limits of Solon (excluding Solon), (92) Cannon Rd., (93) Perkins Rd., (94) Price Rd., (95) South Lane and South Lane extension, (96) Gary Rd.






Columbus Urbanized Area

Main urbanized part: (1) Olentangy River, (2) corporate limits of Riverlea, (3) corporate limits of Worthington, (4) Granville Rd., (5) C. C. C. & S. L. R. R., (6) corporate limits of Columbus, (7) Huy Rd., (8) Cleveland Ave., (9) corporate limits of Columbus, (10) Oakland Park Ave., Oakland Park Ave. extension and Oakland Park Ave., (11) Perdue Ave., (12) Agler Rd., (13) Woodland Ave., (14) Denune Ave., (15) Perdue Ave., (16) Rankin Ave., (17) Myrtle Ave., (18) Rankin Ave., (19) Mock Rd., (20) Woodland Ave.,

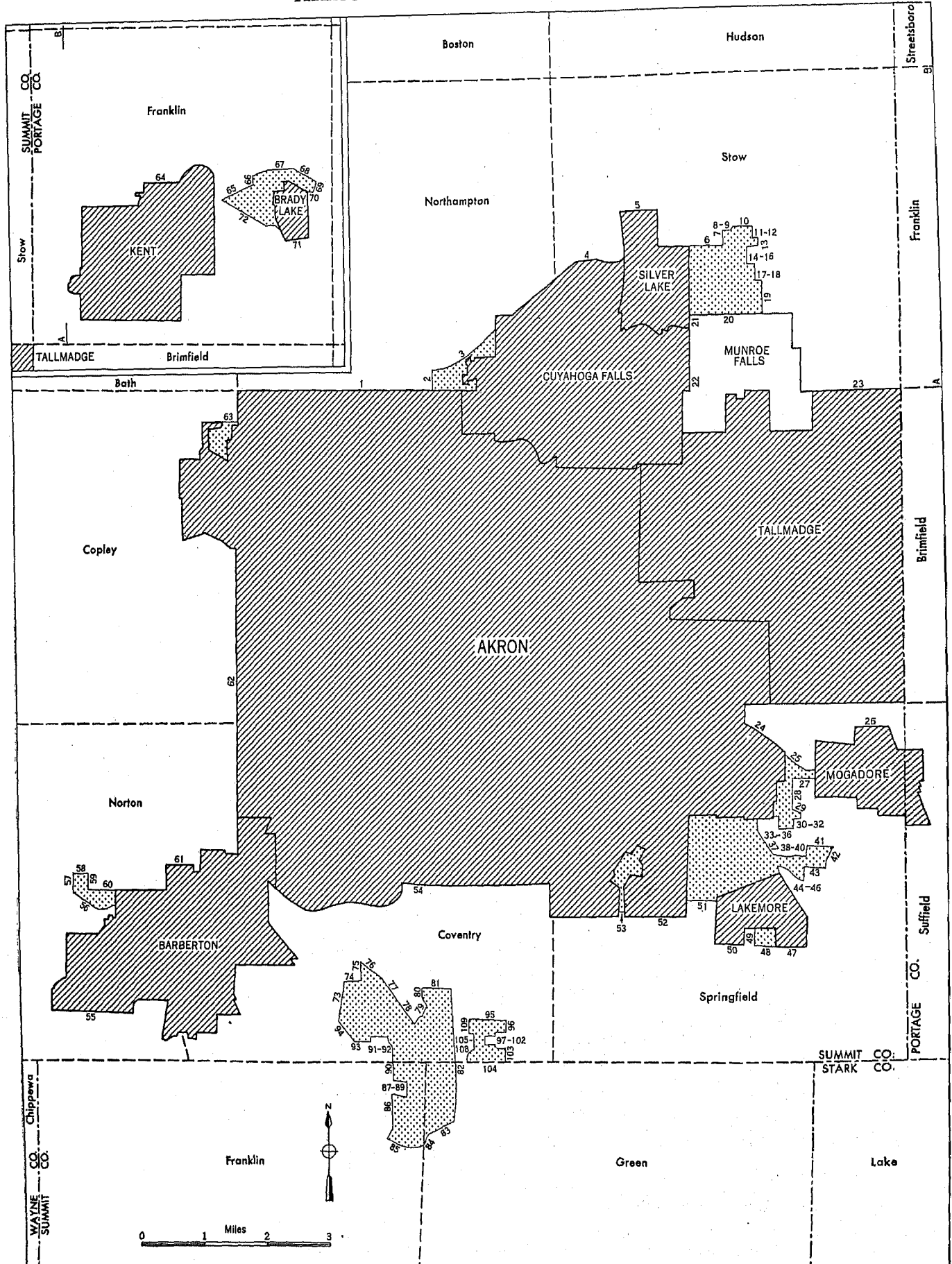
(21) unnamed stream, (22) Clinton-Miffin township line, (23) corporate limits of Columbus, (24) 17th Ave., (25) Joyce Ave.,

(Continued on p. 35-46)

KEY TO SYMBOLS

	Incorporated parts
	Unincorporated parts
12	Numbered boundary segments
	State line
	County line
	Minor civil division line

AKRON URBANIZED AREA



NUMBER OF INHABITANTS

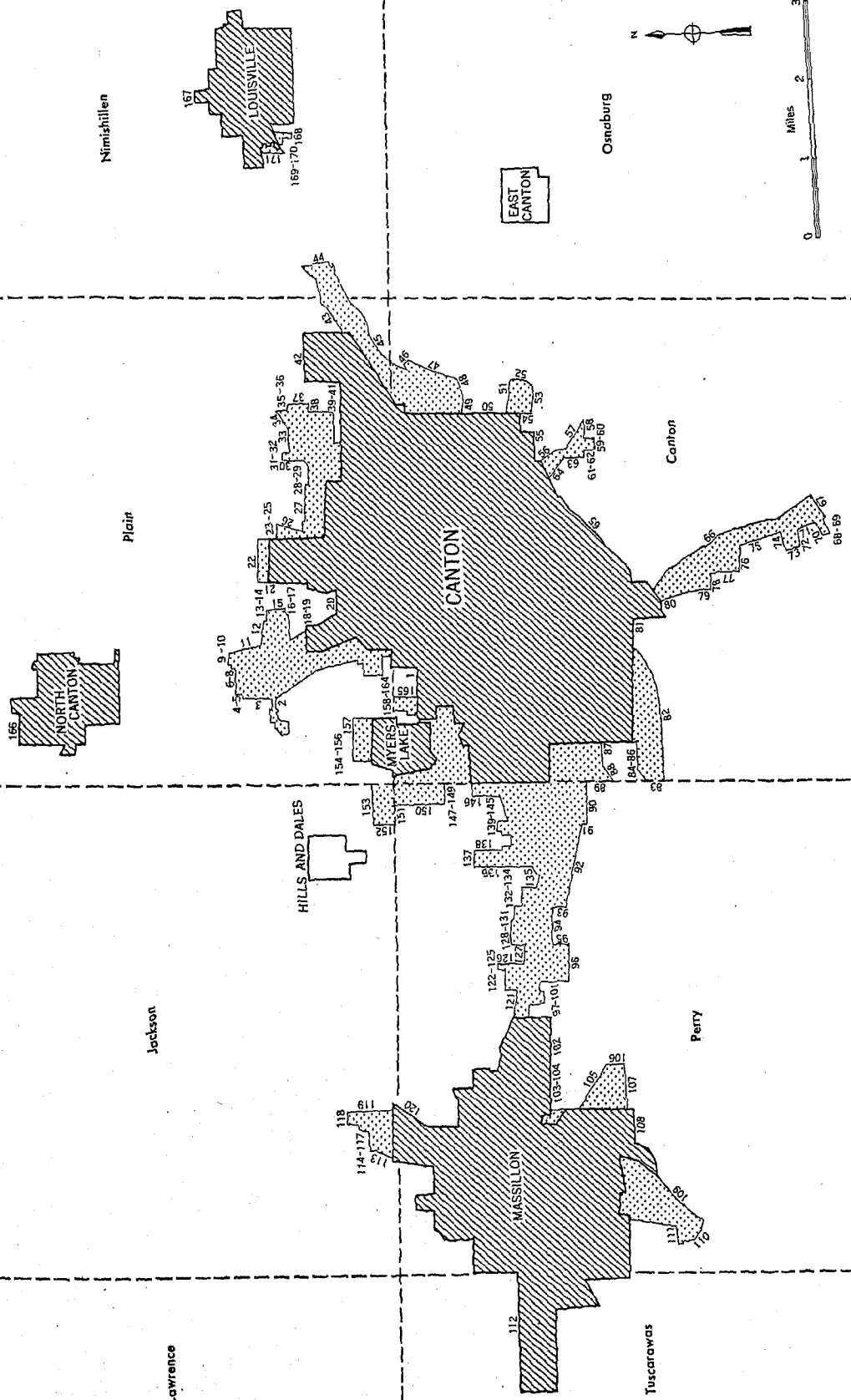
CANTON URBANIZED AREA

Monticello

Stark Co.

Carroll Co.

Brown



Nimishillen

Osnaburg

Sandy

Plair

Pike

Jackson

Bethlehem

Lawrence

Sugar Creek

NAVARRE

EAST CANTON

NORTH CANTON

LOUISVILLE

CANTON

MASSILLON

HILLS AND DALES

WYERS LAKE

Canton

Perry

Tuscarawas

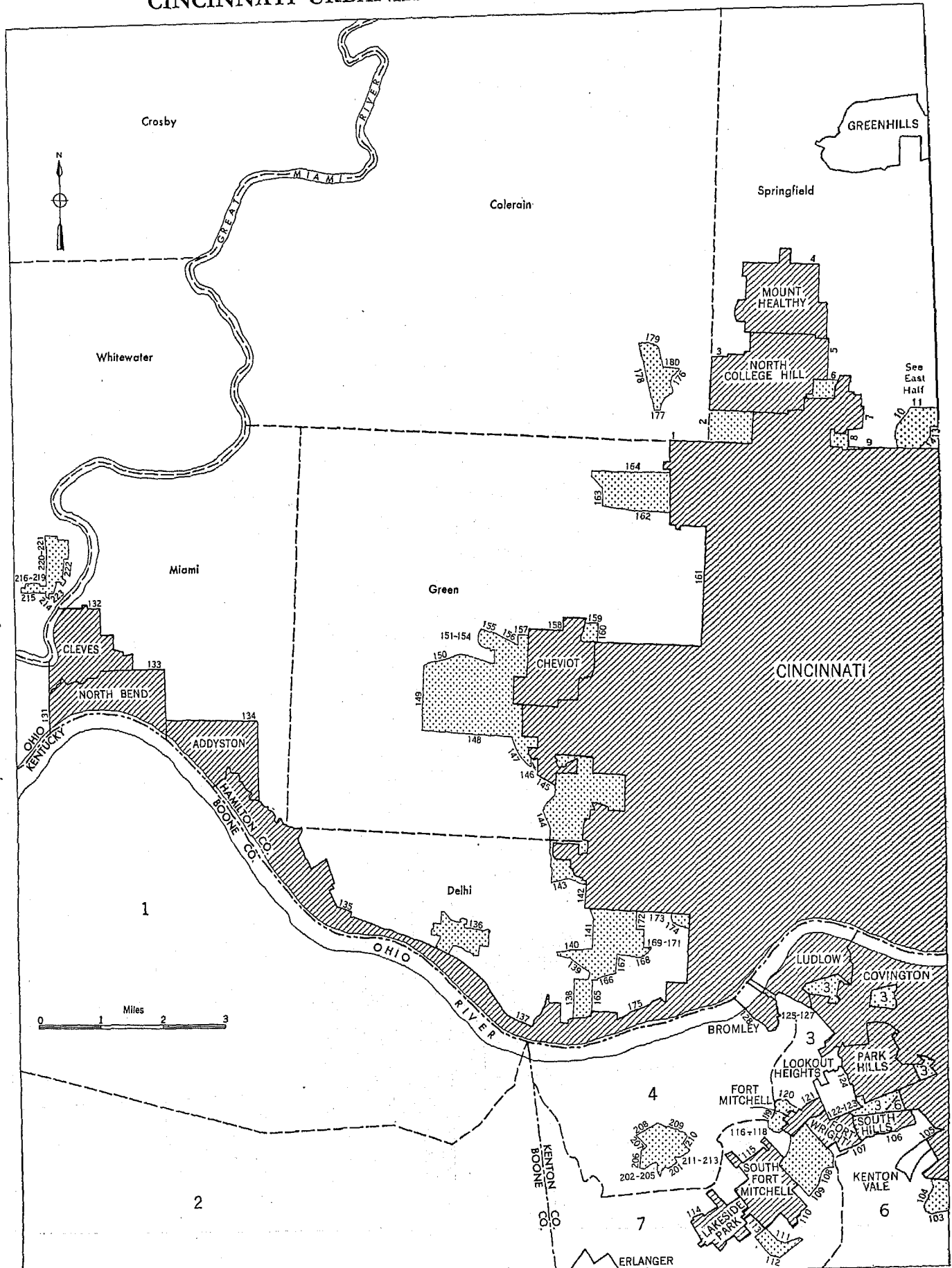
NAVARRE

STARK CO.

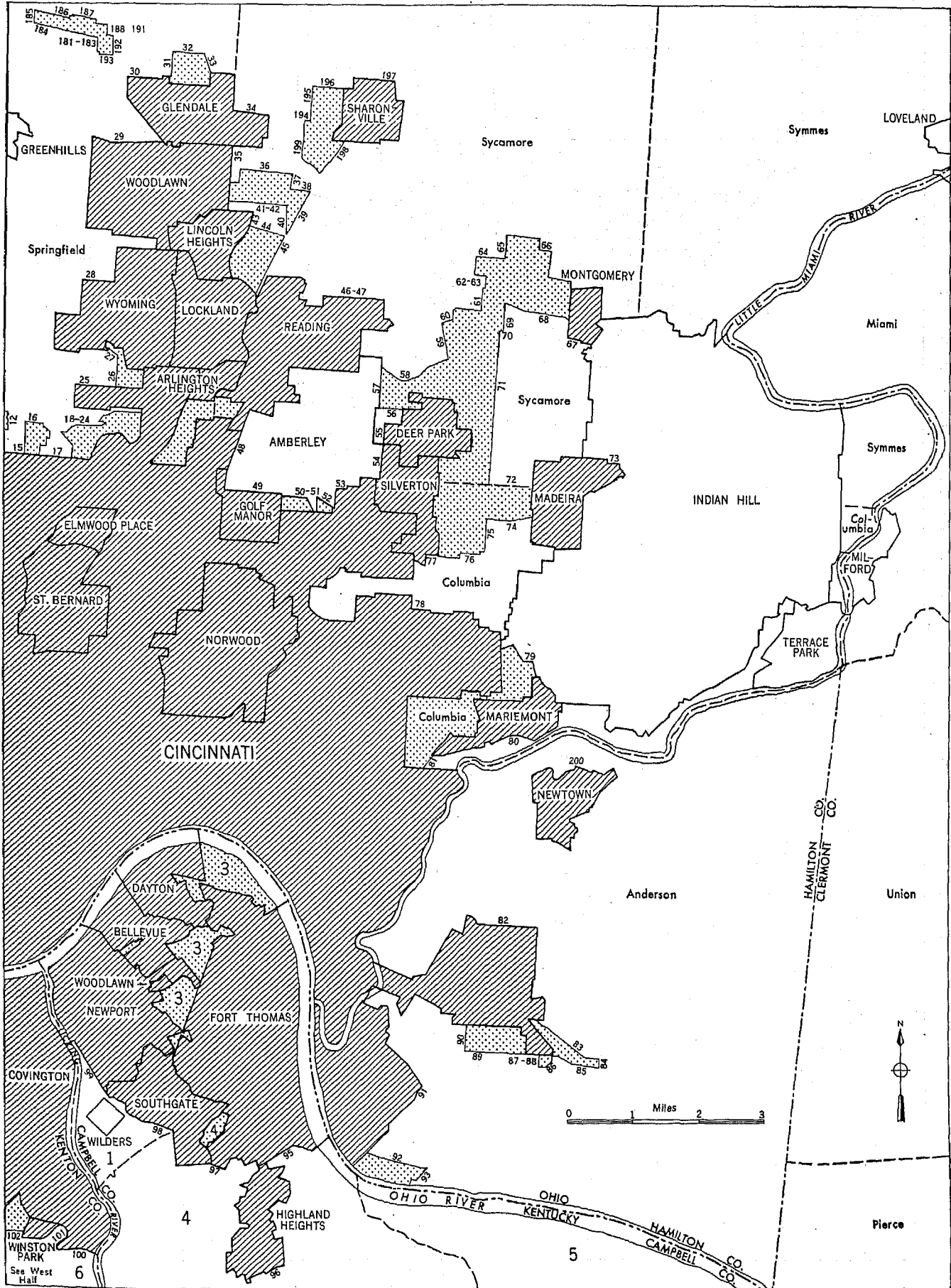
CARROLL CO.

Brown

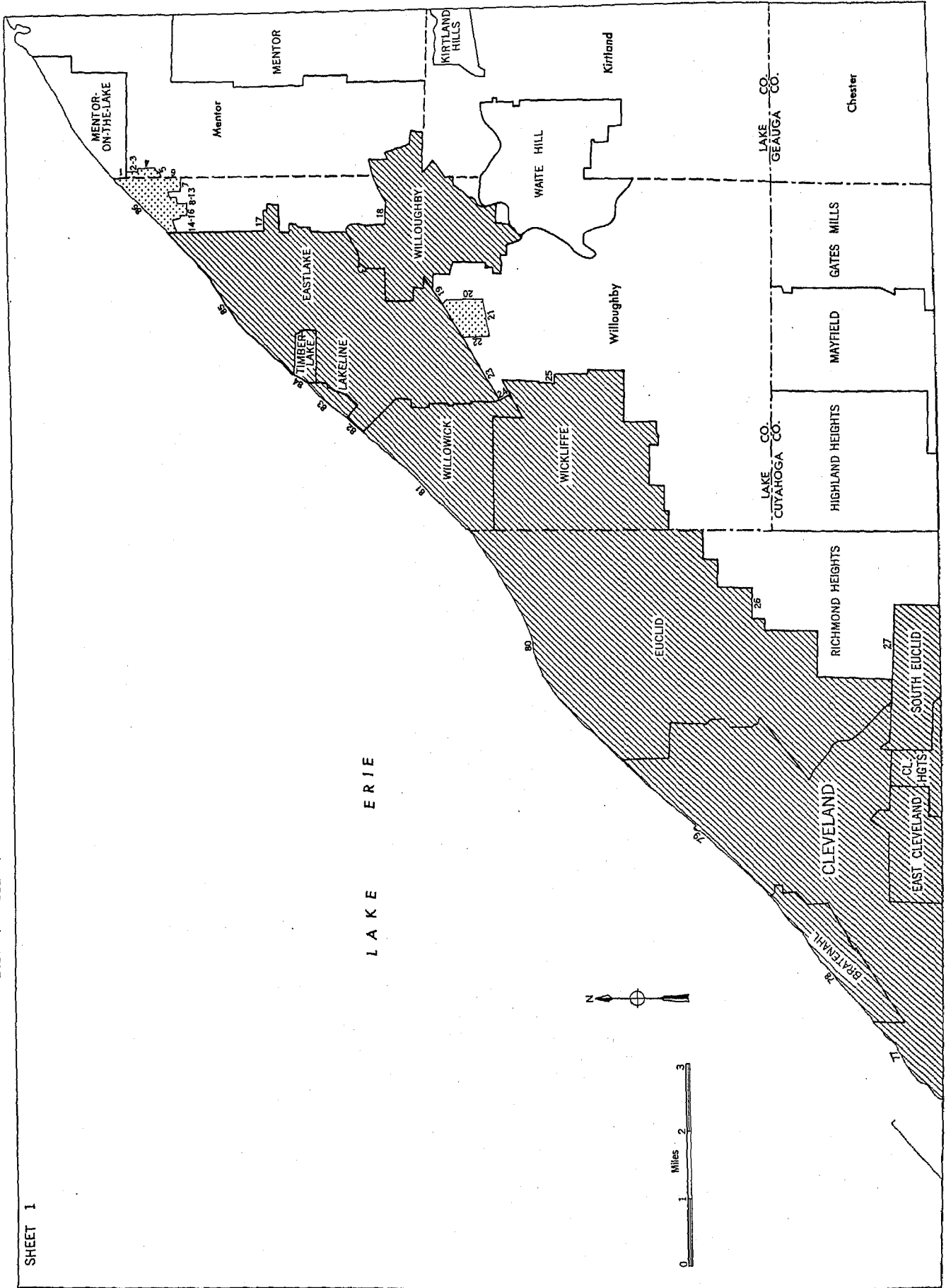
CINCINNATI URBANIZED AREA—WESTERN PART



CINCINNATI URBANIZED AREA—EASTERN PART

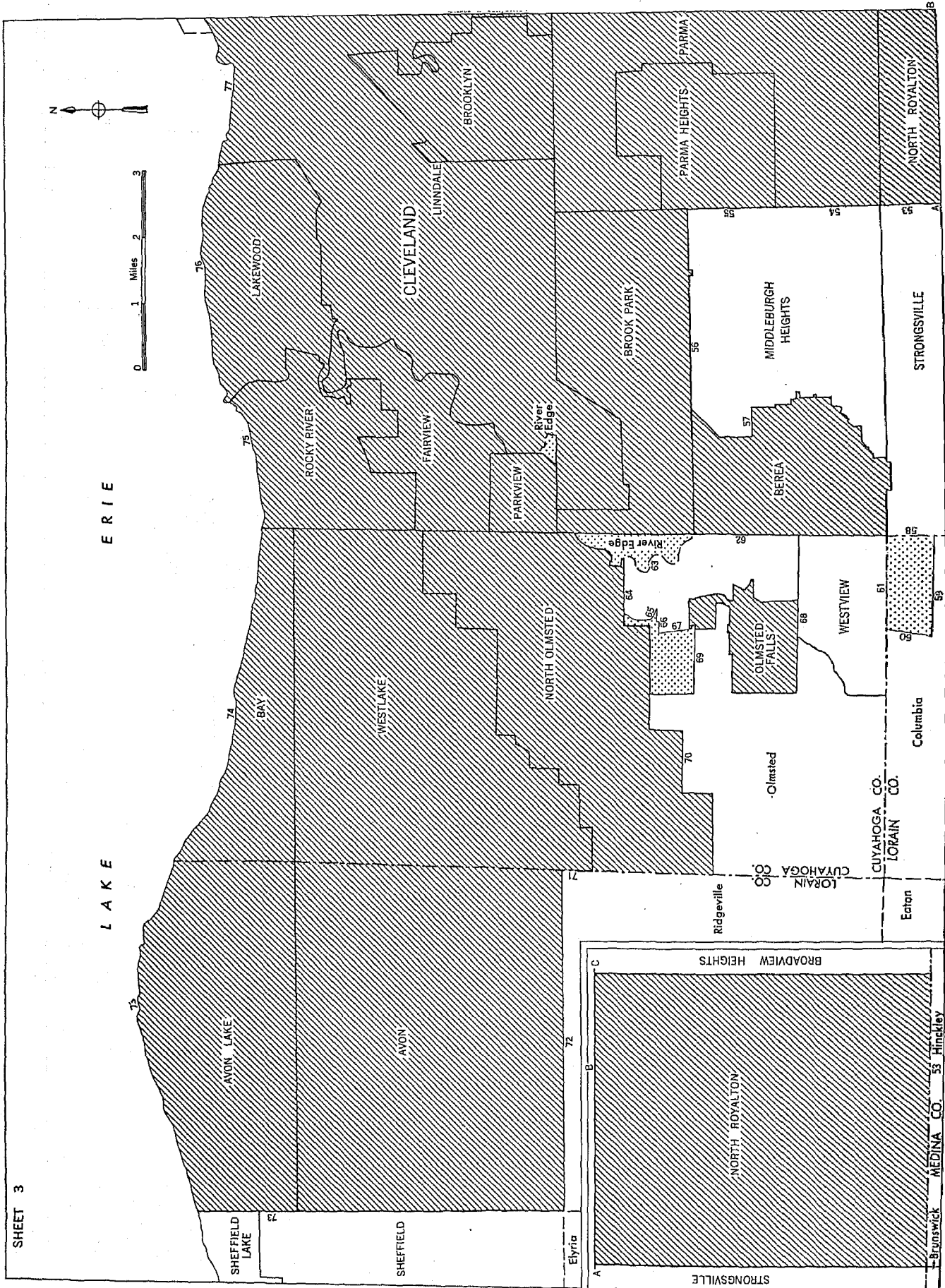


CLEVELAND URBANIZED AREA—SECTIONS 1 AND 2



SHEET 1

CLEVELAND URBANIZED AREA—SECTION 3



SHEET 3

ERIE

LAKE

AVON LAKE

SHEFFIELD LAKE

SHEFFIELD

AVON

WESTLAKE

WESTLAKE BAY

ROCKY RIVER

FAIRVIEW

PARKVIEW

BROOK PARK

BROOKLYN

LINNDALE

CLEVELAND

PARMA HEIGHTS

PARMA

NORTH ROYALTON

MIDDLEBURGH HEIGHTS

STRONGSVILLE

BEREA

OLMS TED FALLS

WESTVIEW

OLMS TED

Columbia

RIDGEMOUNT

CUYAHOGA CO.

LORAIN CO.

Medina Co.

BRUNSWICK

HINCKLEY

STRONGSVILLE

STRONGSVILLE

STRONGSVILLE

STRONGSVILLE

STRONGSVILLE

STRONGSVILLE

STRONGSVILLE

STRONGSVILLE

STRONGSVILLE

STRONGSVILLE

STRONGSVILLE

STRONGSVILLE

STRONGSVILLE

STRONGSVILLE

STRONGSVILLE

STRONGSVILLE

STRONGSVILLE

STRONGSVILLE

STRONGSVILLE

STRONGSVILLE

STRONGSVILLE

STRONGSVILLE

STRONGSVILLE

STRONGSVILLE

STRONGSVILLE

STRONGSVILLE

STRONGSVILLE

STRONGSVILLE

STRONGSVILLE

STRONGSVILLE

STRONGSVILLE

STRONGSVILLE

STRONGSVILLE

STRONGSVILLE

STRONGSVILLE

STRONGSVILLE

STRONGSVILLE

STRONGSVILLE

STRONGSVILLE

STRONGSVILLE

STRONGSVILLE

STRONGSVILLE

STRONGSVILLE

STRONGSVILLE

STRONGSVILLE

STRONGSVILLE

STRONGSVILLE

STRONGSVILLE

STRONGSVILLE

STRONGSVILLE

STRONGSVILLE

STRONGSVILLE

STRONGSVILLE

STRONGSVILLE

STRONGSVILLE

STRONGSVILLE

STRONGSVILLE

STRONGSVILLE

STRONGSVILLE

STRONGSVILLE

STRONGSVILLE

STRONGSVILLE

STRONGSVILLE

STRONGSVILLE

STRONGSVILLE

STRONGSVILLE

STRONGSVILLE

STRONGSVILLE

STRONGSVILLE

STRONGSVILLE

STRONGSVILLE

STRONGSVILLE

STRONGSVILLE

STRONGSVILLE

STRONGSVILLE

STRONGSVILLE

STRONGSVILLE

STRONGSVILLE

STRONGSVILLE

STRONGSVILLE

STRONGSVILLE

STRONGSVILLE

STRONGSVILLE

STRONGSVILLE

STRONGSVILLE

STRONGSVILLE

STRONGSVILLE

STRONGSVILLE

STRONGSVILLE

STRONGSVILLE

STRONGSVILLE

STRONGSVILLE

STRONGSVILLE

STRONGSVILLE

STRONGSVILLE

STRONGSVILLE

STRONGSVILLE

STRONGSVILLE

STRONGSVILLE

STRONGSVILLE

STRONGSVILLE

STRONGSVILLE

STRONGSVILLE

STRONGSVILLE

STRONGSVILLE

STRONGSVILLE

STRONGSVILLE

STRONGSVILLE

STRONGSVILLE

STRONGSVILLE

STRONGSVILLE

STRONGSVILLE

STRONGSVILLE

STRONGSVILLE

STRONGSVILLE

STRONGSVILLE

STRONGSVILLE

STRONGSVILLE

STRONGSVILLE

STRONGSVILLE

STRONGSVILLE

STRONGSVILLE

STRONGSVILLE

STRONGSVILLE

STRONGSVILLE

STRONGSVILLE

STRONGSVILLE

STRONGSVILLE

STRONGSVILLE

STRONGSVILLE

STRONGSVILLE

STRONGSVILLE

STRONGSVILLE

STRONGSVILLE

STRONGSVILLE

STRONGSVILLE

STRONGSVILLE

STRONGSVILLE

STRONGSVILLE

STRONGSVILLE

STRONGSVILLE

STRONGSVILLE

STRONGSVILLE

STRONGSVILLE

STRONGSVILLE

STRONGSVILLE

STRONGSVILLE

STRONGSVILLE

STRONGSVILLE

STRONGSVILLE

STRONGSVILLE

STRONGSVILLE

STRONGSVILLE

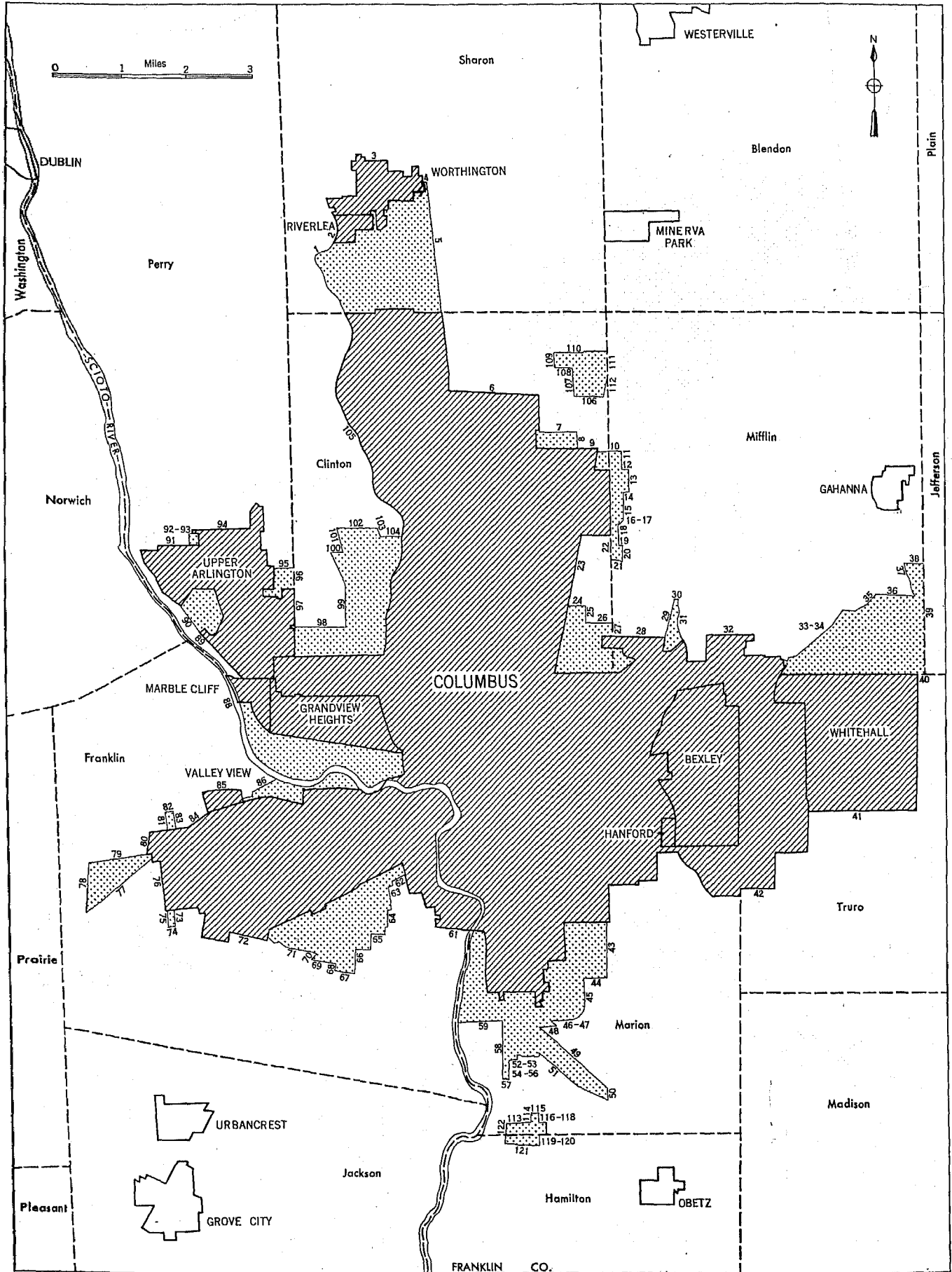
STRONGSVILLE

STRONGSVILLE

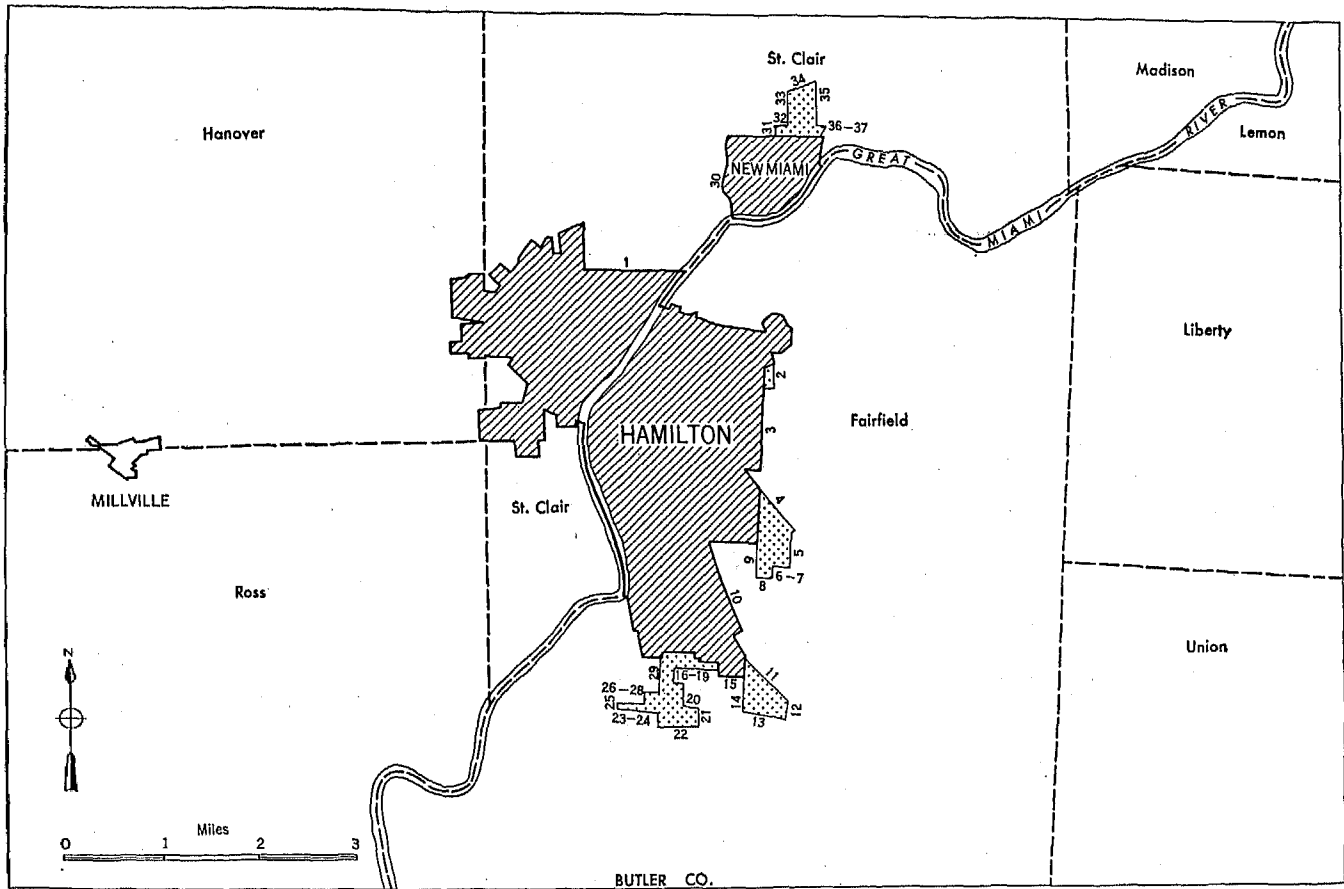
STRONGSVILLE

STRONGSVILLE

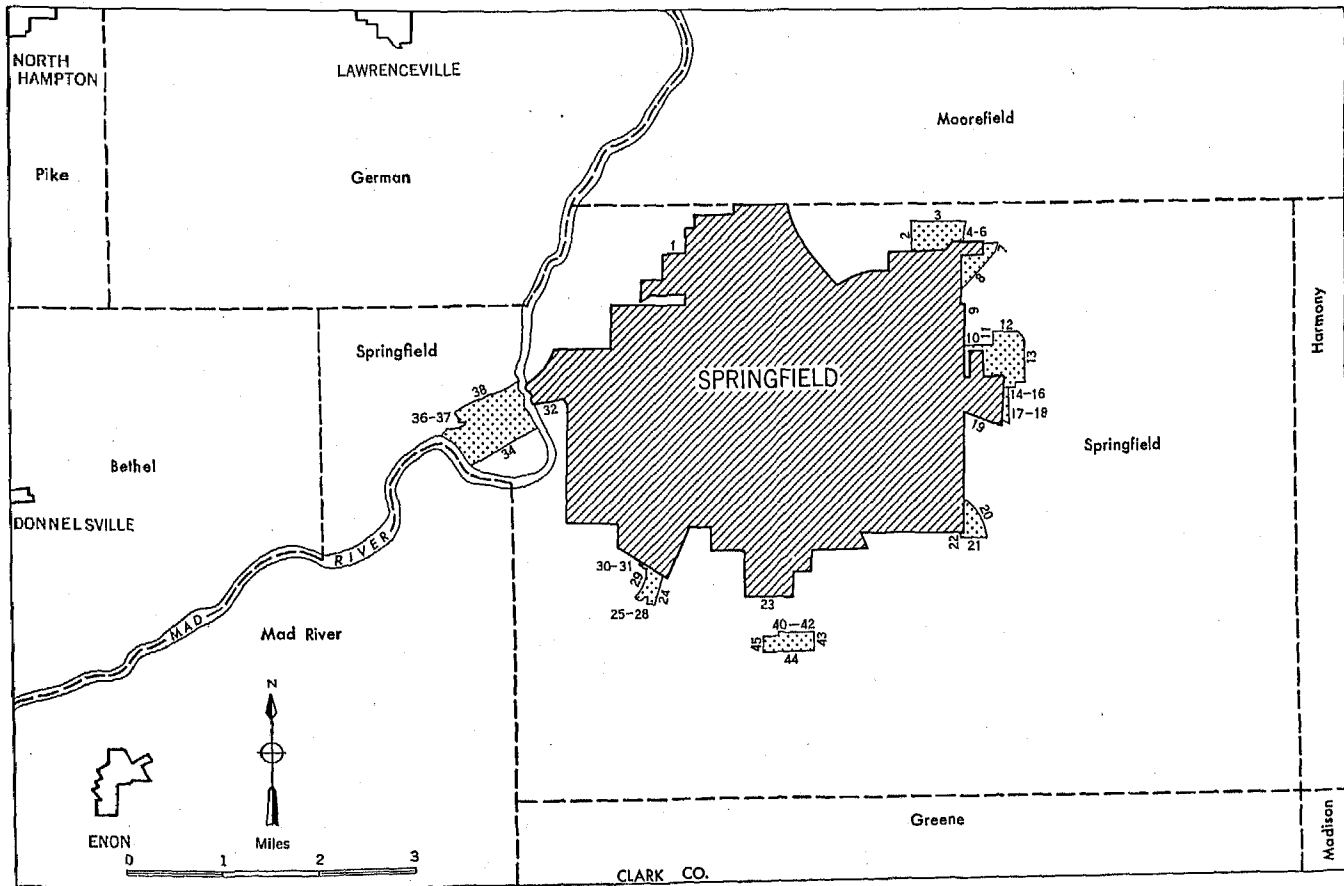
NUMBER OF INHABITANTS COLUMBUS URBANIZED AREA



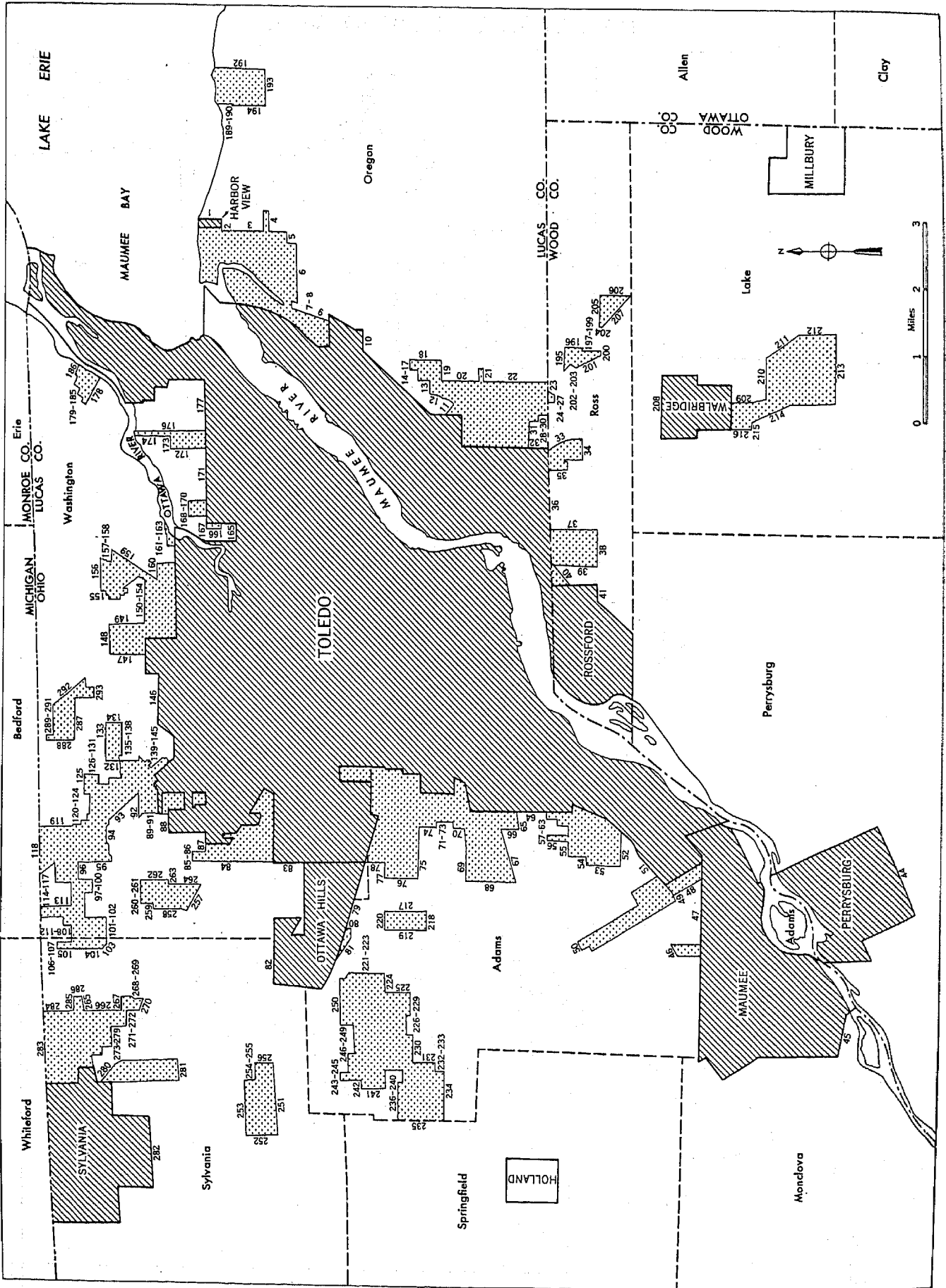
NUMBER OF INHABITANTS
HAMILTON URBANIZED AREA



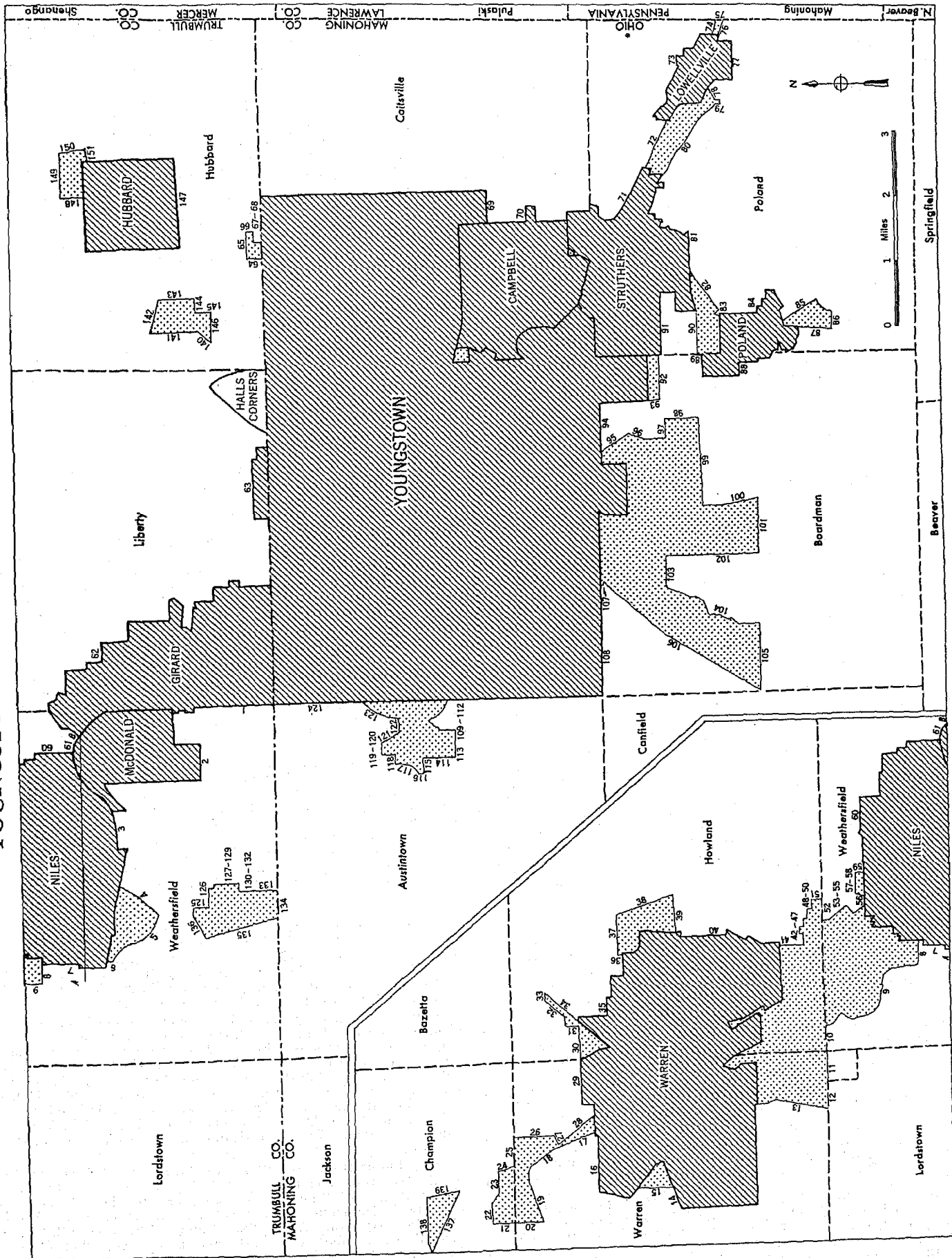
SPRINGFIELD URBANIZED AREA



TOLEDO URBANIZED AREA



YOUNGSTOWN URBANIZED AREA



(26) Windsor Ave., (27) Clinton-Mifflin township line, (28) corporate limits of Columbus, (29) Sunbury Rd., (30) extension of Holt Ave., (31) Alum Creek, (32) corporate limits of Columbus, (33) 7th Ave., (34) James Rd., (35) Price Rd., (36) property line of Columbus Airport, (37) Big Walnut Creek, (38) extension of North Dr. and North Dr., (39) Jefferson-Mifflin township line, (40) Mifflin-Truro township line,

(41) corporate limits of Whitehall, (42) corporate limits of Columbus, (43) Lockbourne Rd., (44) Marion Rd., (45) high tension power line, (46) Koebel Ave., (47) Groveport Pike, (48) Glendower Ave. and Glendower Ave. extension, (49) N. Y. C. R. R., (50) extension of Lockbourne Rd., (51) Corr Rd., (52) Parsons Ave., (53) Lake Dr., (54) extension of Eastman St. and Eastman St., (55) Kian Rd., (56) Terrace Rd., (57) Shriver St., (58) High St., (59) Frank Rd., (60) Scioto River,

(61) corporate limits of Columbus, (62) property line of Mt. Calvary Cemetery, (63) property line of Red Bird Baseball Stadium, (64) property line of Greenlawn Cemetery, (65) Stimmel Rd., (66) Brown Rd., (67) Richmond Rd., (68) extension of Shady Lane Dr. and Shady Lane Dr., (69) Little Ave., (70) Harrisburg Pike, (71) Eakin Rd. (Hopkins Ave.), (72) corporate limits of Columbus, (73) Athens Ave., (74) Burnside Alley, (75) Demorest Ave., (76) corporate limits of Columbus, (77) C. C. C. & S. L. R. R., (78) Georgesville Rd., (79) Broad St. (U. S. Hwy. 40), (80) corporate limits of Columbus,

(81) Southampton Ave., (82) Valley View Dr., (83) Algonquin Ave., (84) corporate limits of Columbus, (85) corporate limits of Valley View, (86) Harper Rd. and Harper Rd. extension, (87) Scioto River, (88) corporate limits of Marble Cliff, (89) corporate limits of Upper Arlington, (90) U. S. Hwy. 33, (91) corporate limits of Upper Arlington, (92) Devon St., (93) Zollinger Free Pike, (94) corporate limits of Upper Arlington, (95) Westminster St., (96) Clinton-Perry township line, (97) corporate limits of Upper Arlington, (98) Kinnear Rd., (99) Kenny Rd., (100) Hess Rd., (101) C. & O. R. R., (102) Ackerman Rd., (103) Olentangy River Rd., (104) Dodridge St., (105) corporate limits of Columbus.

Outlying urbanized parts: (106) West Elmore Ave., (107) Walford Ave., (108) Case Rd., (109) Dresden St., (110) Lehner Rd., (111) Clinton-Mifflin township line, (112) C. A. & C. R. R., (113) Robinwood Rd., (114) 8th St., (115) Scottswood Ave., (116) Parsons Ave., (117) Robinwood Rd., (118) Lewis Rd., (119) Hamilton-Marion township line, (120) Parsons Ave., (121) extension of Maplewood Rd. and Maplewood Rd., (122) High St.

Dayton Urbanized Area

Main urbanized part: (1) Corporate limits of Dayton, (2) N. Y. C. R. R., (3) corporate limits of Riverside, (4) N. Y. C. R. R., (5) Huffman Dam Rd., (6) State Hwy. 69, (7) State Hwy. 235, (8) property line of the Wright-Patterson Air Force Base, (9) corporate limits of Fairborn, (10) Byron Rd. (Pleasant View Rd.), (11) Byron-Yellow Springs Rd., (12) Superior Ave., (13) Funderburgh Rd., (14) Bellbrook-Fairfield Rd. (Zimmerman Rd.), (15) Barr Rd. (Old Yellow Springs Rd.), (16) Bath-Beaver Creek township line, (17) property line of Wright-Patterson Air Force Base, (18) Airway Rd., (19) Mertland Ave., (20) 4th Ave.,

(21) power line, (22) Burkhardt Ave., (23) Mertland Ave., (24) corporate limits of Dayton, (25) pole line, (26) Cosler Dr., (27) Burkhardt Ave., (28) Kemp Rd., (29) B. & O. R. R., (30) property line of golf course, (31) Verona Ave., (32) Watervliet Rd., (33) Pennsylvania R. R., (34) Arnold Ave., (35) Xenia Pike (U. S. Hwy. 35), (36) Rausch Ave., (37) Blue Rock Rd., (38) Delhi Dr., (39) Woodman Dr., (40) Xenia Pike (U. S. Hwy. 35),

(41) B. & O. R. R., (42) Woodman Dr., (43) Shakertown Pike, (44) pole line, (45) Newcom Rd., (46) branch of Little Beaver Creek, (47) private lane, (48) Culver Ave., (49) Vermeer Dr. (Waverly), (50) Courtland Ave., (51) corporate limits of Dayton, (52) Wilmington Pike, (53) Indian Riffle Rd., (54) Sutton Ave., (55) Beverton Dr., (56) Wilmington Pike, (57) Stroop Rd., (58) Pennsylvania R. R., (59) Hempstead Rd., (60) Marshall Ave.,

(61) Lincoln Park Blvd., (62) Oakmont Ave., (63) Dorothy Lane, (64) Aerial Ave., (65) Cushing Ave., (66) Shroyer Rd., (67) pole line, (68) Lebanon Pike (State Hwy. 48), (69) Lincoln Park Blvd., (70) Shroyer Rd., (71) Schuyler Dr., (72) Maricarr Dr., (73) Stroop Rd., (74) Lebanon Pike (State Hwy. 48), (75) Castle Dr., (76) Elmridge Rd., (77) Sherbrooke Dr., (78) Grandview Rd., (79) Stroop Rd., (80) Stonebridge Rd.,

(81) Blossom Heath Rd., (82) Bighill Rd. (Windingway), (83) Sunny Crest Lane, (84) Dorothy Lane, (85) Southern Blvd., (86) Maplewood Rd., (87) Gainsboro Blvd., (88) Dorothy Lane, (89) Dixie Hwy. (U. S. Hwy. 25), (90) Bighill Rd., (91) Kettering Blvd., (92) Eby Rd., (93) Dixie Hwy. (U. S. Hwy. 25), (94) Janco Ave., (95) Broadmoor Blvd., (96) North Lansing Pl., (97) Dixie Hwy. (U. S. Hwy. 25), (98) Holes Creek, (99) Springboro Pike, (100) Alexandersville-Bellbrook Pike,

(101) corporate limits of West Carrollton, (102) Great Miami

River, (103) extension of Clear View Rd. and Clear View Rd., (104) Willowview Dr. and Willowview Dr. extension, (105) Swimming Hole Creek, (106) Sellars Rd., (107) Venetian Way, (108) Shorelands Rd. and Shorelands Rd. extension, (109) extension of Hoylake Ct. and Hoylake Ct., (110) Dryden Rd. (Eby Rd.), (111) East River Rd., (112) Kreitzer Rd., (113) Dryden Rd., (114) property line of Frigidaire Corp. parking lot, (115) N. Y. C. R. R. (C. C. C. & S. L. Rwy.), (116) unnamed stream, (117) Kettering Blvd., (118) Dixie Ave. (U. S. Hwy. 25), (119) Roehr Ave., (120) unnamed alley,

(121) property line of Calvary Cemetery, (122) property line of City of Dayton Reservoir, (123) corporate limits of Dayton, (124) Richley Ave., (125) Ethel Ave., (126) Midland Ave., (127) McArthur Ave., (128) corporate limits of Dayton, (129) Home Ave., (130) Lakeview Ave., (131) Lake Dr., (132) Maplegrove Ave., (133) Germantown Pike (State Hwy. 4), (134) Liberty Rd., (135) Infirmary Rd., (136) Jefferson-Madison township line, (137) Detrich Ave., (138) Clark St., (139) Taft Ave., (140) Jefferson-Madison township line,

(141) Northampton Ave., (142) 5th St., (143) extension of West End Ave., (144) 6th St. and 6th St. extension, (145) Hunter's Lane, (146) extension of 4th St., (147) Burnett Ave., (148) 7th St., (149) Knox Ave., (150) Military Blvd., (151) Mac Ave., (152) Jefferson-Madison township line, (153) Knox Ave., (154) 5th St., (155) Preston Rd., (156) Jefferson-Madison township line, (157) West End Ave. (Olive Rd.), (158) 1st St., (159) Miller Ave., (160) 1st St.,

(161) Elkins Ave., (162) Jefferson-Madison township line, (163) extension of Hanover Ave., (164) corporate limits of Dayton, (165) Victory Dr., (166) power line, (167) Harron Ave., (168) Jalappa Rd. (Hoover Ave.), (169) Belle Ave., (170) corporate limits of Dayton, (171) Cleverly Rd., (172) Hoover Ave., (173) corporate limits of Dayton, (174) B. & O. R. R., (175) Gardendale Ave., (176) Midwood Ave., (177) Fruedenberger Ave., (178) Fruedenberger Creek, (179) Harrison-Madison township line, (180) Wolf Creek Pike,

(181) corporate limits of Dayton, (182) Burnett Ave., (183) Windsor Rd., (184) Kings Hwy., (185) Harrison-Madison township line, (186) Queens Ave., (186) England Ave., (188) Kings Hwy., (189) power line, (190) Wolf Creek, (191) extension of Hickorydale Dr. and Hickorydale Dr., (192) Queens Ave., (193) Riverview Ave., (194) Prescott Ave., (195) power line, (196) extension of Hillcrest Ave. and Hillcrest Ave., (197) Harrison-Madison township line, (198) Salem Ave. (State Hwy. 49), (199) Colorado Ave., (200) Overlook Ave.,

(201) Delaware Ave., (202) Forest Dr., (203) Salem Ave. (State Hwy. 49), (204) Wolf Rd., (205) Haney Rd., (206) Elmer Dr., (207) Michigan Ave., (208) Jefferson Ave., (209) Siebenthaler Ave., (210) Catalpa Dr., (211) Briar Pl., (212) Marlay Rd., (213) Philadelphia Dr., (214) Nottingham Rd., (215) Catalpa Dr., (216) Heikes Ave., (217) Julia Ave., (218) Covington Pike (State Hwy. 48), (219) Shiloh Springs Rd., (220) Orchard Springs Dr.,

(221) Covington Pike (State Hwy. 48), (222) Elm St., (223) Markey Rd., (224) Philadelphia Dr., (225) Amerwin Dr., (226) Markey Rd., (227) Shiloh Dr. and Shiloh Dr. extension, (228) Stillwater River, (229) Shoop Mill Rd., (230) Riverside Dr., (231) East Nottingham Rd. (Patton Ave.) and East Nottingham Rd. extension, (232) corporate limits of Dayton, (233) extension of Ridge Ave. and Ridge Ave., (234) Madrid Ave., (235) New Troy Pike (North Dixie Dr.), (236) Arthur Ave., (237) Polk Blvd., (238) Harding Ave., (239) U. S. Hwy. 25 (Dixie Hwy.), (240) Needmore Rd.,

(241) Outing Park Ave., (242) Rector Ave., (243) U. S. Hwy. 25 (Dixie Hwy.), (244) Timber Lane, (245) Webster Dr., (246) Wagoner Ford Rd., (247) B. & O. R. R. yards, (248) Harrison-Man River township line, (249) corporate limits of Dayton, (250) Daller St., (251) Kuntz Rd., (252) Old Tory Pike, (253) B. & O. R. R., (254) Brandt Pike, (255) Rannells Ave.

Outlying urbanized parts: (256) Property line of Madden Golf Course, (257) Eby Rd., (258) B. & O. R. R., (259) property line of Dayton Sewage Disposal Plant, (260) property line of Madden Park, (261) Eby Rd., (262) McArthur Ave., (263) Eby Ave., (264) Gilsey Ave., (265) Ralliston Ave., (266) Harrison-Randolph township line, (267) Madison-Randolph township line, (268) Concord Ave., (269) Hacker Ave., (270) Inwood Ave., (271) Thelma Ave., (272) Buena Vista Ave. and Buena Vista Ave. extension, (273) unnamed stream, (274) Butler-Randolph township line, (275) Dog Leg Rd.,

(276) Floral Home St., (277) Rondowa Ave., (278) Sagamore Ave., (279) Broadmead Ave., (280) Lorella Ave., (281) Pleasant Valley Ave., (282) Waneta Ave., (283) Virginia Dr., (284) Brandt Pike, (285) Haldeman Ave., (286) Waneta Ave., (287) Virginia Dr., (288) Hypathia Ave., (289) Valley Pike (State Hwy. 69), (290) Pleasant Valley Ave., (291) Hermiston Ave., (292) Pocatello Ave., (293) Warrandale Ave., (294) Rohrer Blvd., (295) Valley Pike.

Hamilton Urbanized Area

Main urbanized part: (1) Corporate limits of Hamilton, (2) property line of fair grounds, (3) corporate limits of Hamilton, (4) Hancock Ave., (5) Harvard St., (6) Lenox Ave., (7) Tully Rd., (8) Ralston Ave., (9) Parkamo Ave., (10) corporate limits of Hamilton, (11) B. & O. R. R., (12) property line of Fisher Body Company, (13) Symmes Rd., (14) Carthage Hwy., (15) corporate limits of Hamilton, (16) extension of Bishop Ave. and Bishop Ave., (17) Benninghoffen Ave., (18) property line of St. Mary's Cemetery, (19) Madison Ave., (20) Symmes Rd., (21) Anthony Wayne Ave., (22) extension of Wyoming Ave. and Wyoming Ave., (23) Pleasant Ave., (24) Miami Ave., (25) River Rd., (26) Symmes Rd., (27) unnamed alley, (28) Hill Ave., (29) Pleasant Ave.

Outlying urbanized part: (30) Corporate limits of New Miami, (31) Riverside Rd., (32) South St., (33) Williams St., (34) Trenton Pike, (35) Clark St., (36) extension of South St., (37) B. & O. R. R.

Springfield Urbanized Area

Main urbanized part: (1) Corporate limits of Springfield, (2) North Belmont Ave., (3) extension of Tavenner St. and Tavenner St., (4) State Hwy. 4 (Lagonda Ave.), (5) corporate limits of Springfield, (6) Merritt St. and Merritt St. extension, (7) Buck Creek, (8) C. C. C. & S. L. R. R. (Delaware Division), (9) corporate limits of Springfield, (10) Hillside Ave., (11) Unglaub Ave., (12) unnamed road, (13) Odgen Rd., (14) National Rd. (U. S. Hwy. 40), (15) 5th Ave., (16) Maplewood Ave., (17) 4th Ave., (18) Springfield-Washington Court House Rd. (State Hwy. 70), (19) corporate limits of Springfield, (20) D. T. & I. R. R.,

(21) extension of Rocket Ave. and Rocket Ave., (22) Burnet Rd., (23) corporate limits of Springfield, (24) C. C. C. & S. L. R. R., (25) Leffels Lane, (26) State Hwy. 68, (27) Valley St., (28) Seminole Ave., (29) Shawnee Ave., (30) Cherokee Dr., (31) Duquesne Dr., (32) corporate limits of Springfield, (33) Mad River, (34) C. C. C. & S. L. R. R., (35) Mad River-Springfield township line, (36) Lower Valley Pike, (37) National Rd. (U. S. Hwy. 40), (38) Erie R. R., (39) Mad River.

Outlying urbanized part: (40) Lyle St., (41) Clifton St., (42) Elks Ave., (43) York St., (44) Highview Ave., (45) South Limestone St. (State Hwy. 72).

Toledo Urbanized Area

Main urbanized part: (1) Corporate limits of Harbor View, (2) Bay Shore Rd., (3) Dupont Rd., (4) property line of Buckeye Pipeline Co., (5) property line of Sohio Refinery, (6) Cedar Point Rd., (7) Otter Creek Rd., (8) N. Y. C. R. R., (9) Otter Creek, (10) corporate limits of Toledo, (11) Dearborn Ave., (12) Otter Creek, (13) Starr Ave., (14) Wheeling St., (15) Hayden St., (16) Whittlesey Ave., (17) Portland St., (18) Berlin Ave., (19) Eastmoreland Dr., (20) Wheeling St.,

(21) drainage ditch, (22) Wheeling St., (23) Lucas-Wood County line, (24) Norcross Dr., (25) Rawson St., (26) Drouillard St., (27) Lucas-Wood County line, (28) N. Y. C. R. R., (29) extension of Cross St. and Cross St., (30) Mahala St., (31) Oakdale Ave., (32) corporate limits of Toledo, (33) C. & O. R. R., (34) property line of Libby-Owens Ford Plant, (35) East Broadway, (36) corporate limits of Toledo, (37) Tracy St., (38) Wales Rd., (39) Oregon Rd., (40) B. & O. R. R.,

(41) corporate limits of Rossford, (42) corporate limits of Toledo, (43) corporate limits of Maumee, (44) corporate limits of Perrysburg, (45) corporate limits of Maumee, (46) Key St. and property line of Lucas County Fair grounds, (47) corporate limits of Maumee, (48) Rosedale Ave. and Rosedale Ave. extension, (49) Wabash R. R., (50) property line of golf course and golf course projected, (51) corporate limits of Toledo, (52) Glanzman Rd., (53) Birchwood Ave., (54) Schneider Rd., (55) property line of Plaskon Corp. and Glendale Ave., (56) Bensch Dr., (57) Brest Dr. and Brest Dr. extension, (58) D. T. & I. R. R., (59) Glendale Ave., (60) Luscombe Dr.,

(61) Buxton Dr., (62) Stanwix Dr., (63) Brest Dr. and Brest Dr. extension, (64) corporate limits of Toledo, (65) Swan Creek, (66) D. T. & I. R. R., (67) Wayne St., (68) Byrne Rd., (69) property line of Creosoting Co. and N. Y. C. R. R. Tie Yards, (70) D. T. & I. R. R., (71) Hill Ave., (72) Burbank Dr., (73) Stockdale Ave. and Stockdale Ave. extension, (74) D. T. & I. R. R., (75) Nebraska Ave., (76) Byrne Rd., (77) Dorr St., (78) Secor Rd., (79) corporate limits of Ottawa Hills, (80) Richards Rd.,

(81) property line of Hickok Oil Co., (82) corporate limits of Ottawa Hills, (83) corporate limits of Toledo, (84) Secor Rd. (Toledo-Ann Arbor Rd.), (85) Corydan Dr., (86) Crary Dr., (87) Sylvania Ave., (88) corporate limits of Toledo, (89) Bowen Rd., (90) corporate limits of Toledo, (91) Bowen Rd., (92) Laskey

Rd., (93) Tremainsville Rd., (94) drainage ditch, (95) Toledo-Ann Arbor Rd., (96) Coral Ave., (97) Rambo Lane, (98) Quast Lane, (99) Harvest Lane, (100) Wrenwood Rd.,

(101) Clover Lane, (102) Airedale Ave., (103) Eisenbraun Ditch, (104) Woods Ave., (105) Freidly Dr., (106) Herman Pl., (107) Rega Dr., (108) Sylvania Alexis Rd., (109) Vail Ave., (110) Stock Ave., (111) Clover Lane, (112) Michigan-Ohio State line, (113) Meteor Rd., (114) Sylvania-Alexis Rd., (115) Acoma Dr., (116) Otjen Rd., (117) Toledo-Ann Arbor Rd., (118) Michigan-Ohio State line, (119) Herst Rd., (120) Sylvania-Alexis Rd.,

(121) Whitmer Dr., (122) property line of Whitmer High School Stadium, (123) Edgar St., (124) Douglas Rd., (125) Bodette Ave., (126) Winona St., (127) Murray Ave., (128) Adelia Ave., Adelia Ave. extension and Adelia Ave., (129) Newport Ave., (130) Selma St., (131) Ketcham Drainage Ditch, (132) Rowland Rd., (133) extension of Northover Rd. and Northover Rd., (134) Jackman Rd., (135) Christian Ave., (136) Oldham Dr., (137) Ketcham Drainage Ditch, (138) Rowland Rd., (139) Laskey Rd., (140) Mellwood Ave.,

(141) Leamington Ave., (142) Olin Ave., (143) Mellwood Ave., (144) Rood St., (145) Farragut St., (146) corporate limits of Toledo, (147) Lewis Ave., (148) Northgate Pkwy., (149) Bennett Rd., (150) D. T. & I. R. R., (151) Dixie Hwy. (U. S. Hwy. 25), (152) U. S. Hwy. 24, (153) Crabb Rd., (154) property line of Toledo Scales Plant, (155) Crabb Rd. (U. S. Hwy. 24), (156) Rozelle Dr., (157) Dixie Hwy. (U. S. Hwy. 25), (158) property line of Gordon Mfg. Co., (159) N. Y. C. R. R. (M. C. R. R.), (160) Matzinger Rd.,

(161) M. C. R. R., (162) corporate limits of Toledo, (163) property line of Dupont Co., (164) Ottawa River, (165) corporate limits of Toledo, (166) property line of Textile Leather Co. (Toledo Dye Works), (167) A. A. R. R., (168) corporate limits of Toledo, (169) Stickney Ave., (170) property line of Electric Autolite Mfg. Co., (171) corporate limits of Toledo, (172) Hoffman Rd., (173) Lehman Ave., (174) Schwartz Rd., (175) Ottawa River, (176) easternmost track of D. T. & I. R. R. yards, (177) corporate limits of Toledo, (178) extension of Brophy Dr. and Brophy Dr., (179) Eastharbor Ave., (180) Pageland Dr.,

(181) Foch Ave., (182) Patriot Dr., (183) Angel Ave., (184) Belpre Dr., (185) Torgler Ave., (186) President Dr. and President Dr. extension, (187) corporate limits of Toledo, (188) Maumee Bay.

Outlying urbanized parts: (189) Bay Shore Rd., (190) Lakeview Ave. and Lakeview Ave. extension, (191) Maumee Bay, (192) drainage ditch, (193) extension of Crissel Rd. and Crissel Rd., (194) Big Ditch Rd.,

(195) Curtis Rd., (196) Bihl Ave., (197) Woodville Rd., (198) Harding Ave., (199) Goodrich Ave., (200) Eggleston Rd., (201) Oram Rd., (202) Royal Ave., (203) Woodville Rd., (204) Lemoyne Rd., (205) Wise St., (206) Hanson St., (207) Woodville Rd., (208) corporate limits of Walbridge, (209) Luckey-Walbridge Rd., (210) Ayers Rd., (211) Pennsylvania R. R., (212) Lemoyne Rd., (213) Martin Rd., (214) Luckey-Walbridge Rd., (215) Iseh Rd., (216) Stalker Rd., (217) Independence Rd., (218) Amsterdam Rd., (219) Richards Rd., (220) Dorr St., (221) Eileen Rd., (222) Paisley Rd., (223) Penn Rd., (224) Dorr St., (225) Haven Rd., (226) Prestler Rd., (227) Reynolds Rd. (U. S. Hwy. 20), (228) Kelloc Rd., (229) Sibley Rd., (230) Nebraska Ave., (231) McTigue Dr., (232) Hal Dr. and Hal Dr. extension, (233) Teal Dr., (234) Hill Ave., (235) Adams-Springfield township line, (236) Judge Rd., (237) Holland-Sylvania Rd., (238) Fryer Ave., (239) Vanderbilt Rd., (240) Dorr St., (241) Acorn Dr., (242) Haefner Ditch, (243) Holland-Sylvania Rd., (244) Bancroft St., (245) Sandown St., (246) Parkstone St., (247) Olympia Rd., (248) Morrow Rd., (249) Reynolds Rd., (250) Bancroft St.,

(251) Central Ave., (252) Wilford Ave. and Wilford Ave. extension, (253) N. Y. C. R. R., (254) Holland-Sylvania Rd., (255) Bonsels Pkwy., (256) Elmton Dr., (257) Toledo-Lansing Rd., (258) Naomie Dr., (259) Ariel Ave., (260) Luann Ave., (261) Laskey Rd., (262) Rambo Lane, (263) Barston Ave., (264) extension of Willis Blvd. and Willis Blvd.,

(265) Sylvania-Alexis Rd., (266) Whiteford Rd., (267) Arbor Way, (268) Vineyard Rd. and Vineyard Rd. extension, (269) Colgate Rd., (270) Toledo-Lansing Rd., (271) Whiteford Rd., (272) Trellis Way, (273) Silverton Dr., (274) McGregor Lane, (275) Altscheler Dr., (276) Pyle Dr., (277) Roan Rd., (278) Sylvania-Alexis Rd., (279) corporate limits of Sylvania, (280) Toledo-Lansing Rd. (Monroe St.), (281) property line of Sylvania Country Club, (282) corporate limits of Sylvania, (283) Michigan-Ohio state line, (284) Whiteford Rd., (285) Heather Pl., (286) Normandy Rd., (287) Sylvania-Alexis Rd., (288) Recamper Dr., (289) Brim Dr., (290) Pickard Dr., (291) Travis Dr., (292) D. T. & I. R. R., (293) property line of Martin Parry Corp.

Youngstown Urbanized Area

Main urbanized part: (1) Corporate limits of Girard, (2) corporate limits of McDonald, (3) corporate limits of Niles, (4) Erie R. R., (5) Salt Springs-Youngstown Rd., (6) Salt Springs Rd., (7) corporate limits of Niles, (8) Brunsetter-Niles Rd., (9) Mahoning River, (10) Howland-Weathersfield township line, (11) extension of Burnett Rd., (12) Lordstown-Warren township line, (13) Highland Ave., (14) corporate limits of Warren, (15) property line of Thomas Steel Co., (16) corporate limits of Warren, (17) Mahoning Rd. (State Hwy. 45), (18) B. & O. R. R., (19) North River Rd., (20) property line of Copperweld Steel Co.,

(21) property line of Seminole Pigment Co., (22) B. & O. R. R., (23) property line of Copperweld Steel Co., (24) Mahoning Rd., (25) Champion-Warren township line, (26) Woodside Ave., (27) Hawthorne St. and Hawthorne St. extension, (28) B. & O. R. R., (29) corporate limits of Warren, (30) Ivanhoe St., (31) Larchmont Ave., (32) Phoenix St., (33) Ratliff Rd., (34) Erie R. R., (35) corporate limits of Warren, (36) Fairway Drive Northeast, (37) Atlantic St., (38) North Rd., (39) Market St., (40) corporate limits of Warren,

(41) Ridge Ave., (42) Woodbine St., (43) Highlawn St., (44) Oaklawn St., (45) Fairview St., (46) Woodbine St., (47) Evergreen St., (48) Orchard St., (49) Boston St., (50) Ridgelawn St., (51) Hightree St., (52) Howland-Weathersfield township line, (53) Columbus St., (54) Harrison St., (55) Main St. (Niles-Warren Pike), (56) corporate limits of Niles, (57) North Rd., (58) St. Johns Ave., (59) Mosquito Creek, (60) corporate limits of Niles,

(61) corporate limits of McDonald, (62) corporate limits of Girard, (63) corporate limits of Youngstown, (64) Jacobs Rd., (65) Ashler Ave., (66) Alice Ave., (67) Bosser Ave., (68) Knapp Ave., (69) corporate limits of Youngstown, (70) corporate limits of Campbell, (71) corporate limits of Struthers, (72) B. & O. R. R., (73) corporate limits of Lowellville, (74) B. & O. R. R., (75) Ohio-Pennsylvania State line, (76) Mahoning River, (77) corporate

limits of Lowellville, (78) Kennedy Rd., (79) Robinson St., (80) extension of Electric R. R. and Electric R. R.,

(81) corporate limits of Struthers, (82) Hamilton Lake, (83) Yellow Creek, (84) corporate limits of Poland, (85) Youngstown-Pittsburg Rd., (86) Lee Run Rd., (87) New Springfield Rd., (88) corporate limits of Poland, (89) Boardman-Poland township line, (90) Lyon Blvd. (Poland Ave.), (91) corporate limits of Struthers, (92) Brandon Ave., (93) property line of Country Club, (94) corporate limits of Youngstown, (95) South Ave. Rd. (State Hwy. 502), (96) Simon Rd., (97) Indianola Rd., (98) South Ave. extension (Youngstown-East Liverpool Rd.), (99) Mathews Rd., (100) Electric R. R.,

(101) Canfield-Poland Rd., (102) Glenwood Ave., (103) Shields-Titusville Rd., (104) property line of Mill Creek Park and Golf Course, (105) Canfield-Poland Rd. (State Hwy. 486), (106) Lockwood Blvd. (State Hwy. 834), (107) Glenmere Dr., (108) corporate limits of Youngstown, (109) Four Mile Rd. South, (110) Potomac Ave., (111) Oakley St., (112) Navarre Ave., (113) Elmwood Ave., (114) Roanoke Ave., (115) Mahoning Ave. (Wickliffe Blvd.), (116) Raccoon Rd., (117) Idlewood Rd., (118) Stambaugh Ave., (119) Edgehill Ave., (120) Maple Dr.,

(121) Four Mile Run Rd. North, (122) extension of Connecticut Ave. and Connecticut Ave., (123) B. & O. R. R., (124) corporate limits of Youngstown.

Outlying urbanized parts: (125) Main St., (126) Prospect St., (127) Ashland St., (128) Burnett St., (129) Ashland St., (130) Furnace St., (131) Kelly St., (132) Blunt St., (133) Kelly St., (134) Mahoning-Trumbull County line, (135) Erie R. R., (136) Ohlstown-McDonald Rd., (137) Painsville-Warren State Rd., (138) Johnson-Plank Rd. (Tilbrook Rd.), (139) Mahoning Rd., (140) Youngstown-Sharon Rd., (141) Overlook Ave. (Lewis St.), (142) Girard Hubbard Rd. (State Hwy. 304), (143) Bellwick Rd. (Pershing Ave.), (144) Youngstown-Sharon Rd., (145) Orchard Ave., (146) Fairlawn Ave., (147) corporate limits of Hubbard, (148) Youngstown-Conneaut Rd., (149) State Hwy. 62, (150) Hubbard-Thomas Rd., (151) Erie R. R.

NUMBER OF INHABITANTS

Oklahoma

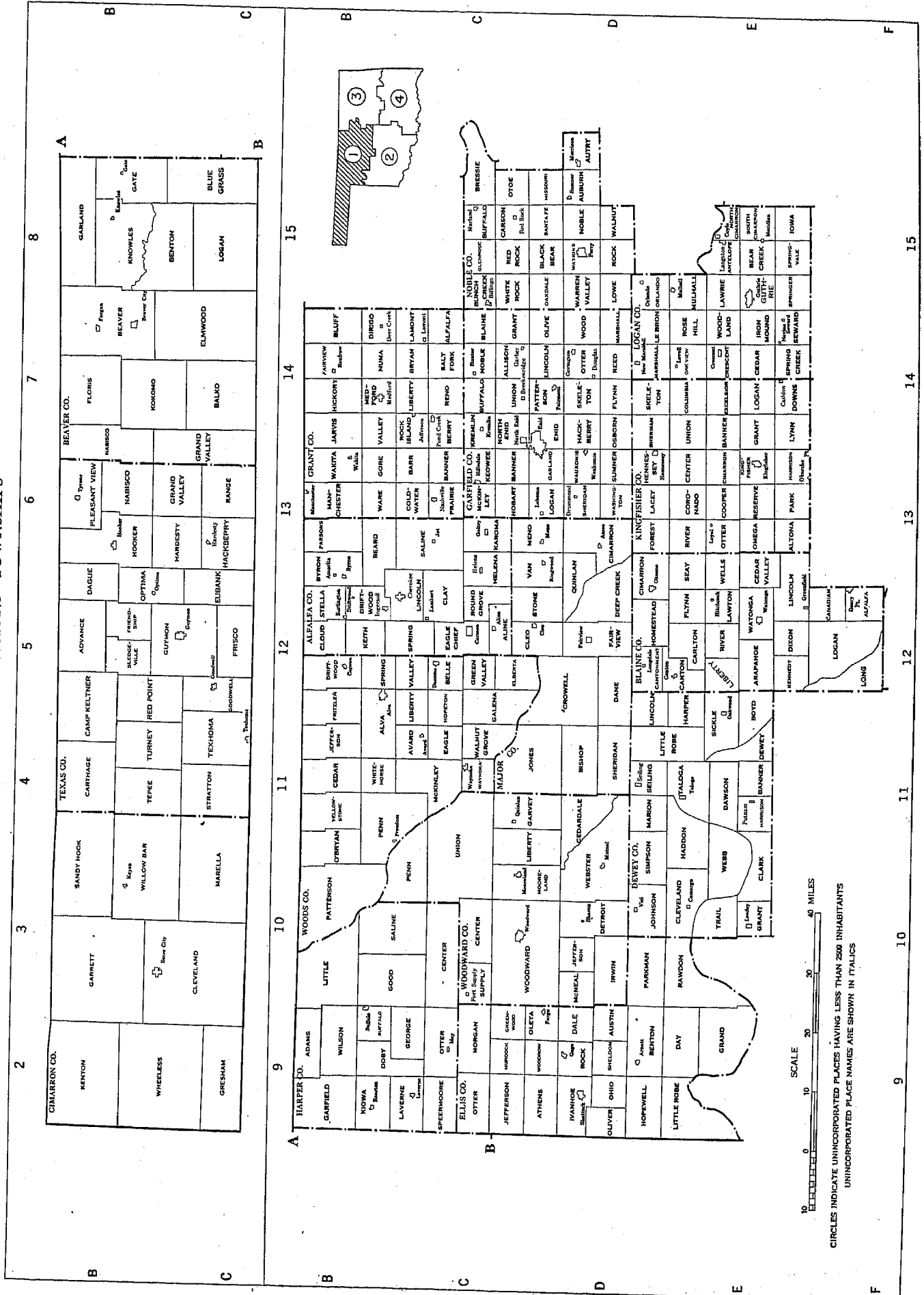
LIST OF TABLES

[Page numbers listed here omit the State prefix number which appears as part of the page number for each page. The prefix for this State is 36]

Table	Page
1.—Population of Oklahoma, urban and rural: 1890 to 1950.....	6
2.—Population in groups of places according to size: 1950.....	6
3.—Population in groups of places according to size: 1900 to 1950.....	7
4.—Population of cities of 10,000 or more from earliest census to 1950.....	8
5.—Area and population of counties, urban and rural: 1930 to 1950.....	9
6.—Population of counties by minor civil divisions: 1930 to 1950.....	10
7.—Population of all incorporated places and of unincorporated places of 1,000 or more: 1950 and 1940.....	16
8.—Population of cities of 5,000 or more, by wards: 1950.....	19
9.—Population of urbanized areas: 1950.....	20

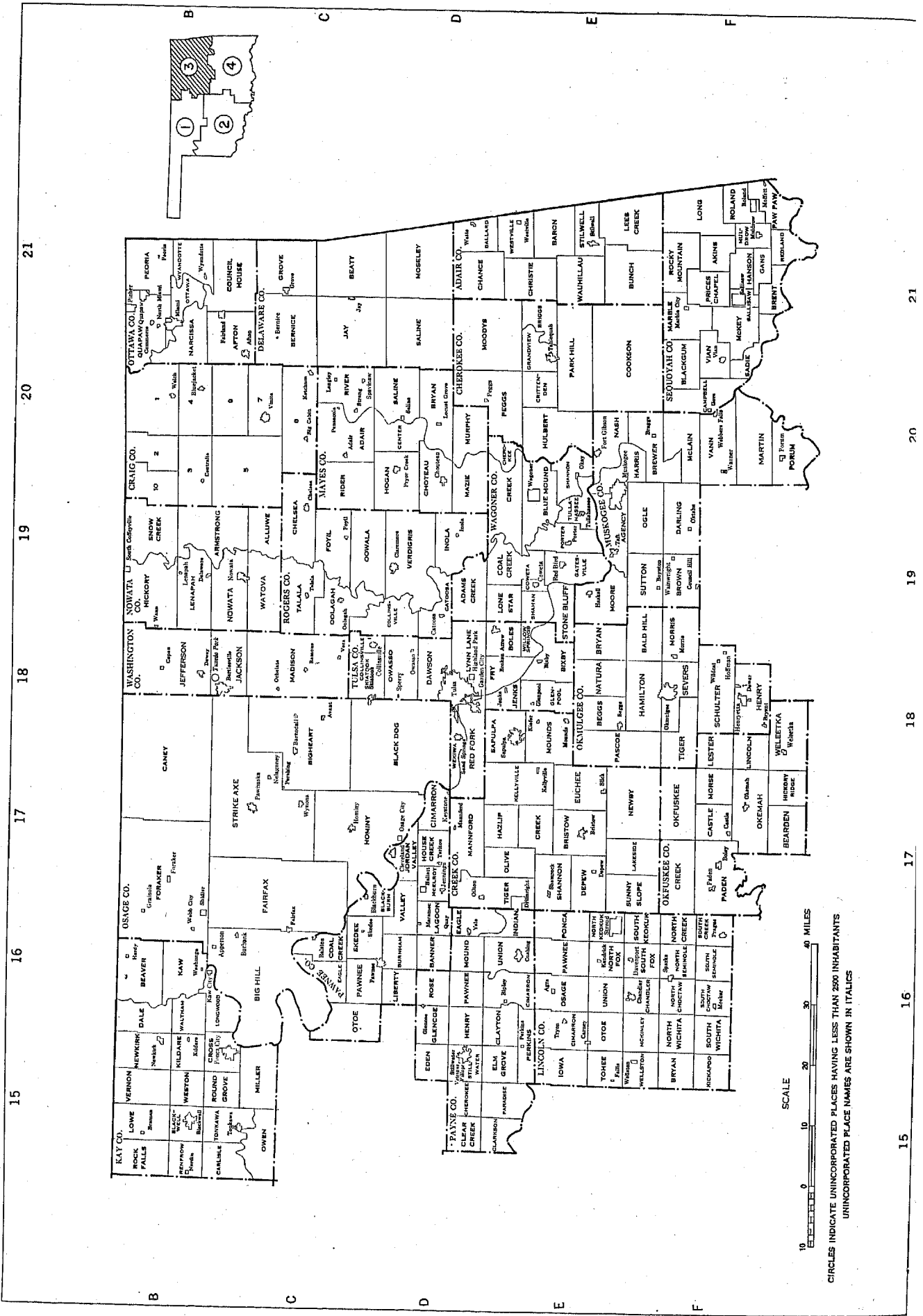
36-1

OKLAHOMA—SECTIONS 1 AND 2, WESTERN PART
MINOR CIVIL DIVISIONS—TOWNSHIPS



CIRCLES INDICATE UNINCORPORATED PLACES HAVING LESS THAN 2500 INHABITANTS
UNINCORPORATED PLACE NAMES ARE SHOWN IN ITALICS

OKLAHOMA—SECTIONS 3 AND 4, EASTERN PART
MINOR CIVIL DIVISIONS—TOWNSHIPS



SCALE 0 10 20 30 40 MILES

CIRCLES INDICATE UNINCORPORATED PLACES HAVING LESS THAN 2500 INHABITANTS
UNINCORPORATED PLACE NAMES ARE SHOWN IN ITALICS

15 16 17 18 19 20 21

Table 1.—POPULATION OF OKLAHOMA, URBAN AND RURAL: 1890 TO 1950

[For description of new and old urban definitions, see text. Minus sign (—) denotes decrease]

Census date	The State			Urban territory				Rural territory			Percent of total	
	Population	Increase over preceding census		Number of urban places ¹	Population	Increase over preceding census		Population	Increase over preceding census		Urban	Rural
		Number	Percent			Number	Percent		Number	Percent		
New urban definition, 1950 (Apr. 1)	2,233,351	-103,083	-4.4	86	1,139,481			1,093,870			51.0	49.0
Old urban definition:												
1950 (Apr. 1)	2,233,351	-103,083	-4.4	85	1,107,252	227,589	25.9	1,126,099	-330,672	-22.7	49.6	50.4
1940 (Apr. 1)	2,336,434	-59,606	-2.5	74	879,663	57,982	7.1	1,456,771	-117,588	-7.5	37.6	62.4
1930 (Apr. 1) ²	2,396,040	367,757	18.1	68	821,681	283,664	52.7	1,574,359	84,093	5.6	34.3	65.7
1920 (Jan. 1)	2,028,283	371,128	22.4	63	538,017	219,042	68.7	1,490,266	162,086	11.4	20.6	73.5
1910 (Apr. 15)	1,657,155	866,764	109.7	46	318,975	260,558	446.0	1,338,180	606,200	82.8	19.2	80.8
1900 (June 1)	1,790,391	531,734	205.6	13	68,417	48,933	516.0	731,974	482,801	193.8	7.4	92.6
1890 (June 1)	1,258,657			2	9,484			249,173			3.7	96.3
1907 (July 1) ³	1,414,177											

¹ According to the new urban definition, the urban population comprises persons residing in urban territory but not necessarily in an urban place, which is defined as an incorporated place of 2,500 or more, or an unincorporated place of 2,500 or more located outside an urbanized area. Under the old definition, incorporated places of 2,500 or more and places urban under special rule are classified as urban places. There were no places urban under special rule in Oklahoma.

² Includes 28,874 persons in urban territory outside of urban places.

³ Parts of several counties acquired by Texas through the relocation of the one-hundredth meridian (U. S. Supreme Court decision of Mar. 17, 1930).

⁴ Population of substantially the present area of the State. Includes population of what was then Indian Territory: 1900, 392,060; 1890, 180,182.

⁵ Special census of Oklahoma and Indian Territory, taken as of July 1, 1907, by order of the President.

Table 2.—POPULATION IN GROUPS OF PLACES ACCORDING TO SIZE: 1950

Type of area and size of place	Number of places	Population	Percent of total population	Percent of total	Type of area and size of place	Number of places	Population	Percent of total population	Percent of total
The State		2,233,351	100.0		Urban, total—Con.				
Urban, total	(1)	1,139,481	51.0	100.0	Outside urbanized areas	79	656,388	29.4	57.6
Within urbanized areas		483,093	21.6	42.4	Places of 25,000 to 50,000	4	135,069	6.0	11.0
Central cities, total	2	426,244	19.1	37.4	Places of 10,000 to 25,000	16	252,181	11.3	22.1
Cities of 100,000 to 250,000	2	426,244	19.1	37.4	Places of 5,000 to 10,000	22	144,116	6.6	12.6
Cities of 50,000 to 100,000					Places of 2,500 to 5,000	37	125,022	5.6	11.0
Cities under 50,000					Rural, total		1,093,870	49.0	100.0
Urban fringes, total		56,849	2.5	5.0	Places under 2,500	439	257,357	11.5	23.5
Incorporated places of 2,500 or more	5	27,975	1.3	2.5	Places of 2,000 to 2,500	17	38,030	1.7	3.5
Incorporated places of 10,000 to 25,000	1	10,166	0.5	0.9	Places of 1,500 to 2,000	24	41,509	1.9	3.8
Incorporated places of 5,000 to 10,000	2	12,699	0.6	1.1	Places of 1,000 to 1,500	42	50,854	2.3	4.0
Incorporated places under 2,500	2	5,110	0.2	0.4	Places under 1,000	356	126,874	5.7	11.0
Incorporated places of 2,000 to 2,500	4	5,308	0.2	0.5	Other rural territory		836,513	37.5	70.5
Incorporated places of 1,500 to 2,000	1	2,378	0.1	0.2	Urbanized areas, total	3	483,093	21.6	100.0
Incorporated places of 1,000 to 1,500	1	1,691	0.1	0.1	Areas of 250,000 to 500,000	1	275,001	12.3	56.9
Incorporated places under 1,000	2	1,239	0.1	0.1	Areas of 100,000 to 250,000	1	200,311	9.2	42.7
Unincorporated territory		23,566	1.1	2.1	Areas of 50,000 to 100,000	1	1,691	0.1	0.4

¹ There were 86 places of 2,500 or more.

NUMBER OF INHABITANTS

Table 3.—POPULATION IN GROUPS OF PLACES ACCORDING TO SIZE: 1900 TO 1950

Subject and class of place	1950		1940	1930	1920	1910	1900
	New urban definition	Old urban definition					
NUMBER OF PLACES							
Urban territory	90	85	74	68	63	46	13
Places of 2,500 or more	86	85	74	68	63	46	13
Places of 100,000 to 250,000	2	2	2	2	2	1	1
Places of 50,000 to 100,000	4	4	2	2	1	1	2
Places of 25,000 to 50,000	17	17	17	12	9	6	2
Places of 10,000 to 25,000	24	24	22	22	15	6	1
Places of 5,000 to 10,000	30	38	31	30	36	32	10
Places of 2,500 to 5,000	4						
Rural territory	439	441	445	444	409	345	123
Places of 1,000 to 2,500	83	83	88	99	97	71	26
Places under 1,000	356	358	357	345	312	274	97
Cumulative summary:							
Places of 100,000 or more	2	2	2	2	2	1	
Places of 50,000 or more	2	2	2	2	2	2	
Places of 25,000 or more	6	6	4	4	3	2	
Places of 10,000 or more	23	23	21	10	12	8	2
Places of 5,000 or more	47	47	43	38	27	14	3
Places of 2,500 or more	86	85	74	68	63	46	13
POPULATION							
Urban territory	1,139,481	1,107,252	879,663	821,681	538,017	318,975	58,417
Places of 2,500 or more	1,110,607	1,107,252	879,663	821,681	538,017	318,975	58,417
Places of 100,000 to 250,000	426,244	426,244	346,581	326,647	163,370	64,205	
Places of 50,000 to 100,000	135,069	135,069	60,413	58,425	30,277	25,278	
Places of 25,000 to 50,000	262,347	262,347	233,621	168,098	122,154	78,203	20,043
Places of 10,000 to 25,000	156,815	156,815	139,226	102,358	104,193	44,072	5,681
Places of 5,000 to 10,000	130,132	126,777	99,922	105,553	118,023	107,217	32,693
Other urban territory	28,874						
Rural territory	1,093,870	1,126,099	1,456,771	1,574,359	1,490,266	1,338,180	731,974
Places of 1,000 to 2,500	130,483	132,252	139,005	160,698	157,702	108,650	43,483
Places under 1,000	126,874	128,113	141,538	137,734	134,180	121,717	39,773
Other rural territory	836,513	865,734	1,176,228	1,276,927	1,198,294	1,107,813	648,718
Cumulative summary:							
Places of 100,000 or more	426,244	426,244	346,581	326,647	163,370	64,205	
Places of 50,000 or more	426,244	426,244	346,581	326,647	163,370	64,205	
Places of 25,000 or more	561,313	561,313	406,994	385,072	193,647	89,483	
Places of 10,000 or more	823,660	823,660	640,515	553,770	315,801	167,686	20,043
Places of 5,000 or more	980,475	980,475	770,741	716,198	419,994	211,758	25,724
Places of 2,500 or more	1,110,607	1,107,252	879,663	821,681	538,017	318,975	58,417
PERCENT OF TOTAL POPULATION							
Urban territory	51.0	49.6	37.6	34.3	26.5	19.2	7.4
Places of 2,500 or more	49.7	49.6	37.6	34.3	26.5	19.2	7.4
Places of 100,000 to 250,000	19.1	19.1	14.8	13.6	8.1	3.9	
Places of 50,000 to 100,000	6.0	6.0	2.6	2.4	1.5	1.5	
Places of 25,000 to 50,000	11.7	11.7	10.0	7.0	6.0	4.7	2.5
Places of 10,000 to 25,000	7.0	7.0	6.0	6.8	5.1	2.7	0.7
Places of 5,000 to 10,000	5.8	5.7	4.3	4.4	5.8	6.5	4.1
Places of 2,500 to 5,000	1.3						
Rural territory	49.0	50.4	62.4	65.7	73.5	80.8	92.6
Places of 1,000 to 2,500	5.8	5.9	5.0	6.7	7.8	6.0	5.5
Places under 1,000	5.7	5.7	6.1	5.7	6.0	7.3	5.0
Other rural territory	37.5	38.8	50.3	53.3	59.1	66.9	82.1
Cumulative summary:							
Places of 100,000 or more	19.1	19.1	14.8	13.6	8.1	3.9	
Places of 50,000 or more	19.1	19.1	14.8	13.6	8.1	3.9	
Places of 25,000 or more	25.1	25.1	17.4	16.1	9.5	5.4	
Places of 10,000 or more	36.9	36.9	27.4	23.1	15.6	10.1	2.5
Places of 5,000 or more	43.9	43.9	33.4	29.9	20.7	12.8	3.3
Places of 2,500 or more	49.7	49.6	37.6	34.3	26.5	19.2	7.4

Table 4.—POPULATION OF CITIES OF 10,000 OR MORE FROM EARLIEST CENSUS TO 1950

[Figures for 1907 are derived from a special census of Oklahoma and Indian Territory, taken as of July 1, 1907, by order of the President.
Minus sign (—) denotes decrease]

City and census year	Population	Increase over preceding census		City and census year	Population	Increase over preceding census		City and census year	Population	Increase over preceding census	
		Number	Percent			Number	Percent			Number	Percent
Ada:				Enid—Con.				Oklahoma City—Con.			
1950.....	15,995	852	5.6	1910.....	13,799	10,355	300.7	1910.....	64,205	54,168	539.7
1940.....	16,143	3,882	34.5	1900.....	3,444			1900.....	10,037	5,886	141.8
1930.....	11,261	3,249	40.6	1907.....	10,087			1890.....	4,151		
1920.....	8,012	3,663	84.2					1907.....	32,452		
1910.....	4,349			Guthrie:				Okmulgee:			
1907.....	3,257			1950.....	10,113	95	0.9	1950.....	18,317	2,266	14.1
Ardmore:				1940.....	10,018	436	4.6	1940.....	16,051	-1,046	-6.1
1950.....	17,890	1,004	5.9	1930.....	9,582	-2,175	-18.5	1930.....	17,097	-333	-1.9
1940.....	16,886	1,145	7.3	1920.....	11,757	103	0.9	1920.....	17,430	13,254	317.4
1930.....	15,741	1,560	11.0	1910.....	11,654	1,648	16.5	1910.....	4,176		
1920.....	14,181	5,563	64.6	1900.....	10,006	4,673	87.6	1907.....	2,322		
1910.....	8,618	2,937	51.7	1890.....	5,333			Ponca City:			
1900.....	5,681			1907.....	11,652			1950.....	20,180	3,380	20.2
1907.....	8,759			Lawton:				1940.....	16,794	663	4.1
Bartlesville:				1950.....	34,757	16,702	92.5	1930.....	16,136	9,085	123.8
1950.....	19,228	2,961	18.2	1940.....	18,055	5,934	49.0	1920.....	7,051	4,530	179.7
1940.....	16,267	1,504	10.2	1930.....	12,121	3,191	35.7	1910.....	2,521	-7	-0.3
1930.....	14,763	346	2.4	1920.....	8,930	1,142	14.7	1900.....	2,528		
1920.....	14,417	8,236	133.2	1910.....	7,788			1907.....	2,529		
1910.....	6,181	5,483	785.5	1907.....	5,562			Sapulpa:			
1900.....	698			McAlester:²				1950.....	13,031	782	6.4
1907.....	4,215			1950.....	17,878	5,477	44.2	1940.....	12,249	1,716	16.3
Chickasha:				1940.....	12,401	597	5.1	1930.....	10,533	-1,101	-9.5
1950.....	15,842	1,731	12.3	1930.....	11,804	1,172	11.0	1920.....	11,634	3,351	40.5
1940.....	14,111	12	0.1	1920.....	10,632	-1,142	-9.7	1910.....	8,283	7,392	329.6
1930.....	14,099	3,920	38.5	1910.....	11,774	11,128	1722.6	1900.....	891		
1920.....	10,179	-141	-1.4	1900.....	646			1907.....	4,259		
1910.....	10,320	7,111	221.6	1907.....	8,144			Seminole:			
1900.....	3,209			Miami:				1950.....	11,863	316	2.7
1907.....	7,862			1950.....	11,801	3,456	41.4	1940.....	11,547	88	0.8
Duncan:				1940.....	8,345	281	3.5	1930.....	11,459	10,605	1241.8
1950.....	15,325	6,118	66.4	1930.....	8,064	1,262	18.6	1920.....	854	378	79.4
1940.....	9,207	844	10.1	1920.....	6,802	3,895	134.0	1910.....	476		
1930.....	8,363	4,900	141.5	1910.....	2,907	1,380	90.4	1907.....	206		
1920.....	3,463	986	39.8	1900.....	1,527			Shawnee:			
1910.....	2,477	1,313	112.8	1907.....	1,893			1950.....	22,948	895	4.1
1900.....	1,164			Midwest City:³				1940.....	22,053	-1,250	-5.3
1907.....	2,451			1950.....	10,166			1930.....	23,283	7,955	51.7
Durant:				Muskogee:				1920.....	15,348	2,874	23.0
1950.....	10,541	514	5.1	1950.....	37,289	4,957	15.3	1910.....	12,474	9,012	260.3
1940.....	10,027	2,564	34.4	1940.....	32,332	306	1.0	1900.....	3,462		
1930.....	7,463	123	1.7	1930.....	32,026	1,749	5.8	1907.....	10,955		
1920.....	7,340	2,010	37.7	1920.....	30,277	4,999	19.8	Stillwater:			
1910.....	5,330	2,361	79.5	1910.....	25,278	21,024	494.2	1950.....	20,235	10,141	100.4
1900.....	2,969			1900.....	4,254			1940.....	10,067	3,031	43.9
1907.....	4,510			1907.....	14,418			1930.....	7,016	2,315	49.2
El Reno:				Norman:				1920.....	4,701	1,257	36.5
1950.....	10,691	913	9.1	1950.....	27,006	15,577	136.3	1910.....	3,444	1,013	41.7
1940.....	10,078	694	7.4	1940.....	11,429	1,826	19.0	1900.....	2,431	1,951	405.5
1930.....	9,384	1,047	21.3	1930.....	9,603	4,599	91.9	1890.....	480		
1920.....	7,737	-135	-1.7	1920.....	5,004	1,280	34.4	1907.....	2,577		
1910.....	7,872	4,489	132.7	1910.....	3,724	1,499	67.4	Tulsa:			
1900.....	3,383	3,098	1087.0	1900.....	2,225	1,438	182.7	1950.....	182,740	40,583	28.5
1890.....	285			1890.....	787			1940.....	142,157	899	0.6
1907.....	5,370			1907.....	3,040			1930.....	141,258	60,183	96.0
Enid:				Oklahoma City:				1920.....	72,075	53,893	286.4
1950.....	36,017	7,936	28.3	1950.....	243,504	39,080	19.1	1910.....	18,182	16,792	1208.1
1940.....	28,081	1,682	6.4	1940.....	204,424	19,035	10.3	1900.....	1,300		
1930.....	26,399	9,823	59.3	1930.....	185,389	94,064	103.1	1907.....	7,298		
1920.....	16,576	2,777	20.1	1920.....	91,295	27,090	42.2				

¹ Combined figures for Guthrie, East Guthrie, and West Guthrie.

² South McAlester consolidated with McAlester in 1907; combined population 4,125 in 1900.

³ Midwest City incorporated as a town in 1943 and as a city in 1949.

NUMBER OF INHABITANTS

Table 5.—AREA AND POPULATION OF COUNTIES, URBAN AND RURAL: 1930 TO 1950

[Figures in italics are shown only for those counties where change in definition affects urban and rural classification. Minus sign (-) denotes decrease. Percent not shown where base is less than 100]

County	Map reference (see p. 36-2)	Land area in square miles, 1950	Total population						Urban population			Rural population			Percent urban	
			1950		1940	1930	Percent increase		1950	1940	Percent increase	1950	1940	Percent increase	1950	1940
			Total	Per square mile			1940 to 1950	1930 to 1940								
The State		69,031	2,233,351	32.4	2,336,434	2,396,040	-4.4	-2.5	1,139,481			1,093,870			51.0	
<i>Old urban definition</i>									<i>1,107,252</i>	<i>879,663</i>	<i>25.9</i>	<i>1,126,099</i>	<i>1,456,771</i>	<i>-22.7</i>	<i>49.6</i>	<i>37.6</i>
Adair	D-21	569	14,918	26.2	15,755	14,756	-5.3	6.8				14,918	15,755	-5.3		
Alfalfa	B-12	867	10,660	12.3	14,129	15,228	-24.3	-7.2	2,635	2,553	3.2	8,064	11,576	-30.3	24.6	18.1
Atoka	I-18	992	14,260	14.4	18,702	14,533	-23.7	23.7	2,653	2,548	4.1	11,016	16,154	-28.1	18.6	18.6
Beaver	B-7	1,793	7,411	4.1	8,648	11,452	-14.3	-24.5				7,411	8,648	-14.3		
Beckham	F-9	898	21,027	24.1	22,169	28,991	-2.4	-23.5	11,324	8,058	40.5	10,303	14,111	-27.0	52.4	36.3
Blaine	D-12	911	15,049	16.5	18,543	20,452	-18.8	-9.3	3,249	2,828	14.9	11,890	15,715	-24.9	21.6	15.3
Bryan	J-18	891	28,999	32.5	38,138	32,277	-24.0	18.2	10,541	10,027	5.1	18,468	28,111	-34.3	36.3	26.3
Caddo	F-12	1,275	34,013	27.4	41,567	50,779	-16.0	-18.1	6,184	5,579	10.8	28,729	35,938	-20.2	17.7	13.4
Canadian	F-13	885	25,044	29.0	27,329	28,115	-6.2	-2.8	10,991	10,078	9.1	14,653	17,251	-15.1	42.9	36.0
Carter	I-15	820	30,455	44.0	43,292	41,419	-15.8	4.5	20,468	16,886	21.2	15,987	26,406	-39.5	56.1	39.0
Cherokee	D-20	782	18,989	24.3	21,030	17,470	-9.7	20.4	4,750	3,027	56.9	14,239	18,003	-20.9	25.0	14.4
Choctaw	J-19	784	20,405	26.0	23,358	24,142	-28.0	17.5	5,984	5,909	1.3	14,421	22,449	-35.8	29.3	20.8
Cimarron	B-2	1,832	4,589	2.5	3,654	5,408	25.6	-32.4				4,589	3,654	25.6		
Cleveland	G-14	547	41,443	75.8	27,728	24,948	49.5	11.1	27,006	11,429	130.3	14,437	16,290	-11.4	65.2	41.2
Coal	H-17	526	8,056	15.3	12,811	11,521	-37.1	11.2				8,056	12,811	-37.1		
Comanche	H-12	1,088	55,165	50.7	38,988	34,317	41.5	13.6	34,757	18,055	92.5	20,408	20,933	-2.5	63.0	46.3
Cotton	I-12	629	10,180	16.2	12,884	15,442	-21.0	-16.6	2,743			7,437	12,884	-42.3	26.9	
Craig	B-19	764	18,263	23.9	21,082	18,052	-13.4	16.8	5,518	5,685	-2.9	12,745	15,398	-17.2	30.2	27.0
Creek	D-17	972	43,143	44.4	55,503	64,115	-22.3	-13.4	23,638			19,505	35,001	-40.2	54.4	40.7
<i>Old urban definition</i>									<i>23,459</i>	<i>22,902</i>	<i>2.8</i>	<i>19,684</i>	<i>35,001</i>	<i>-40.2</i>	<i>54.4</i>	<i>40.7</i>
Custer	E-10	990	21,097	21.1	23,068	27,517	-8.5	-16.2	11,084	9,240	20.0	10,013	18,828	-27.6	52.5	40.1
Delaware	C-20	720	14,734	20.5	18,592	15,370	-20.8	21.0				14,734	18,592	-20.8		
Dewey	D-1	977	8,789	9.0	11,981	13,250	-26.6	-9.6				8,789	11,981	-26.6		
Ellis	C-9	1,222	7,326	6.0	8,466	10,541	-13.5	-19.7				7,326	8,466	-13.5		
Garfield	C-13	1,054	52,820	50.1	45,484	45,688	16.1	-0.2	36,017	28,081	28.3	16,803	17,403	-3.4	68.2	61.7
Garvin	H-11	814	29,500	36.2	31,150	31,401	-5.3	-0.8	9,917	5,104	94.3	19,583	26,046	-24.8	33.6	16.4
Grady	G-13	1,092	34,872	31.9	41,116	47,638	-15.2	-13.7	15,842	14,111	12.3	10,030	27,005	-29.5	45.4	34.3
Grant	B-13	990	10,461	10.5	13,128	14,156	-20.3	-7.2				10,461	13,128	-20.3		
Greer	G-9	637	11,749	18.4	14,550	20,282	-19.3	-28.3	4,271	4,193	1.9	7,478	10,357	-27.8	36.4	28.8
Harmon	H-9	532	8,079	15.2	10,019	13,834	-19.4	-27.6	3,089	2,732	13.1	4,960	7,287	-31.5	38.2	27.3
Harper	B-9	1,034	5,977	5.8	6,454	7,761	-7.4	-16.8				5,977	6,454	-7.4		
Haskell	G-20	614	13,313	21.7	17,324	16,216	-23.2	6.8				13,313	17,324	-23.2		
Hughes	G-17	810	20,664	25.5	29,189	30,334	-29.2	-3.8	6,192	6,632	-6.6	14,472	22,557	-35.8	30.0	22.7
Jackson	I-10	780	20,082	25.7	22,708	28,910	-11.6	-21.5	9,735	8,593	13.3	10,347	14,115	-26.7	48.5	37.8
Jefferson	J-14	765	11,122	14.7	15,107	17,392	-26.4	-13.1				11,122	15,107	-26.4		
Johnston	I-16	636	10,608	16.7	15,960	13,082	-33.5	22.0				10,608	15,960	-33.5		
Kay	B-15	944	48,892	51.8	47,084	50,186	3.8	-6.2	33,022	28,828	15.8	15,870	18,556	-14.5	67.5	60.6
Kingfisher	D-13	804	12,800	14.4	15,617	15,960	-17.7	-2.1	3,345	3,352	-0.2	9,515	12,265	-22.4	20.0	21.5
Kiowa	G-10	1,032	18,926	18.3	22,817	20,630	-17.1	-23.0	5,980	5,177	3.0	13,546	17,640	-23.2	28.4	22.7
Latimer	G-20	737	9,690	13.1	12,380	11,184	-21.7	10.7				9,690	12,380	-21.7		
LeFlore	F-21	1,575	35,276	22.4	45,866	42,896	-23.1	6.9	6,467			28,809			18.3	
<i>Old urban definition</i>									<i>4,776</i>	<i>4,020</i>	<i>18.8</i>	<i>30,600</i>	<i>41,846</i>	<i>-27.1</i>	<i>13.5</i>	<i>8.8</i>
Lincoln	E-16	973	22,102	22.7	29,529	33,738	-25.2	-12.5	2,726	2,738	-0.5	19,378	26,791	-27.7	12.3	9.3
Logan	D-14	747	22,170	29.7	25,245	27,761	-12.2	-9.1	10,113	10,018	0.9	12,057	15,227	-20.8	45.6	39.7
Love	J-15	488	7,721	15.8	11,433	9,639	-32.6	18.6				7,721	11,433	-32.5		
McCain	G-15	559	14,681	26.3	19,205	21,575	-23.0	-11.0	3,546	3,116	13.8	11,135	16,089	-30.8	24.2	16.2
McCurain	I-20	1,864	31,588	17.0	41,318	34,769	-23.5	18.9	4,671	3,689	26.6	29,917	37,022	-28.5	14.8	8.9
McIntosh	F-19	715	17,820	24.9	24,097	24,924	-26.0	-3.3	5,178			12,651	24,097	-47.5	29.0	
Major	C-11	945	10,279	10.9	11,940	12,206	-14.0	-1.3				10,279	11,940	-14.0		
Marshall	J-16	360	8,177	22.7	12,384	11,026	-34.0	12.3	2,791	2,594	7.6	5,386	9,790	-45.0	34.1	20.9
Murray	C-20	676	19,743	29.2	21,668	17,883	-8.9	21.2	4,486	2,501	79.4	15,257	19,167	-28.4	22.7	11.5
Murray	I-15	428	10,775	25.2	13,841	12,410	-22.2	11.5	4,389	4,970	-11.7	6,386	8,871	-28.0	40.7	35.9
Muskogee	E-19	820	65,573	80.0	65,914	66,424	-0.5	-0.8	37,289	32,332	15.3	28,284	33,582	-16.8	58.9	49.1
Noble	C-15	744	12,150	16.3	14,826	15,139	-18.0	-2.1	5,137	5,045	1.8	7,019	9,781	-28.2	42.3	34.0
Nowata	B-18	577	12,734	22.1	15,774	13,611	-19.3	9.9	3,065	3,904	1.6	8,769	11,870	-26.1	31.3	24.7
Okfuskee	F-17	688	16,948	26.6	20,279	20,016	-35.5	-0.4	3,454	3,811	-9.4	13,494	22,468	-39.0	20.4	14.5
Oklahoma	F-15	709	325,352	459.9	244,159	221,738	33.3	10.1	281,177			44,175			86.4	
<i>Old urban definition</i>									<i>270,571</i>	<i>211,016</i>	<i>28.2</i>	<i>54,781</i>	<i>33,148</i>	<i>66.3</i>	<i>83.2</i>	<i>88.4</i>
Okmulgee	E-18	700	44,561	63.7	50,101	56,558	-11.1	-11.4	26,304	22,956	14.6	18,257	27,145	-32.7	59.0	45.8
Osage	B-16	2,293	33,071	14.4	41,502	47,334	-20.3	-12.3	10,254			22,817			31.0	
<i>Old urban definition</i>									<i>8,033</i>	<i>8,710</i>	<i>-7.8</i>	<i>25,038</i>	<i>32,792</i>	<i>-23.6</i>	<i>24.3</i>	<i>31.0</i>
Ottawa	B-20	461	32,218	69.9	35,849	38,542	-10.1	-7.0	15,752	14,193	11.0	16,466	21,656	-24.0	48.9	36.6
Pawnee	C-16	591	13,616	23.0	17,395	18,882	-21.7	-12.5	2,861	5,252	-45.5	10,765	12,143	-11.4	21.0	30.2
Payne	D-15	692	46,430	67.1	36,057	36,905	28.8	-2.3	32,007			14,423			68.9	
<i>Old urban definition</i>									<i>28,658</i>	<i>17,800</i>	<i>61.0</i>	<i>17,778</i>	<i>18,257</i>	<i>-2.6</i>	<i>61.7</i>	<i>49.4</i>
Pittsburg	G-18	1,359	41,031	30.2	48,9											

Table 6.—POPULATION OF COUNTIES BY MINOR CIVIL DIVISIONS: 1930 TO 1950

[*Uninc. designates an unincorporated place. Minor civil division figures for 1940 and 1930 do not necessarily add to county totals. Figures for 1940 and 1930 not available for unincorporated places and places incorporated subsequent to April 1, 1940. Boundary changes between 1940 and 1950 given in footnotes; for changes between 1930 and 1940, see reports of 16th Census (1940), *Population*, Vol. 1, pp. 804-870. Total population of a place located within 2 or more counties appears in table 7.]

County and minor civil division	1950	1940	1930	County and minor civil division	1950	1940	1930	County and minor civil division	1950	1940	1930
Adair County	14,918	15,755	14,756	Beckham County—Con.				Caddo County—Con.			
Ballard township.....	1,063	1,260	1,228	Erick city.....	1,579	1,591	2,231	Fort Cobb town.....	665	609	827
Baron township.....	1,602	1,644	1,646	Erick township.....	430	536	904	Fort Cobb township.....	483	730	1,168
Bunch township.....	1,858	1,500	1,731	Merritt township.....	757	888	1,431	Gracemont town.....	301	328	304
Chance township.....	628	964	879	North Fork township.....	730	975	1,361	Gracemont township.....	648	964	870
Christie township.....	988	1,263	1,095	Poarch township.....	746	1,019	1,611	Grand View township.....	393	618	628
Lees Creek township.....	1,543	1,807	1,458	Richland township.....	307	563	942	Hale township.....	375	455	762
Stilwell city 1.....	1,813	1,717	1,366	Sayre city 2.....	3,392	3,037	3,157	Highland township.....	730	905	1,236
Stilwell township.....	1,494	1,558	1,423	Sayre township 3.....	1,181	1,815	2,250	Hinton town.....	1,025	842	1,065
Watts town.....	267	307	353	Taxola town.....	295	337	581	Hydro town.....	714	750	918
				Taxola township.....	253	372	695	Hydro township.....	381	503	697
Wauhatchie township	1,608	1,747	1,573	Blaine County	15,049	18,543	20,452	Jefferson township.....	582	830	1,171
Westville town.....	781	716	691	Alfalfa township 4.....	347	541	689	Lincoln township.....	408	605	1,078
Westville township.....	1,273	1,233	1,313	Arapahoe township.....	455	732	876	Lone Mound township.....	424	495	602
Alfalfa County	10,699	14,129	15,228	Canadian township.....	311	439	721	Lone Rock township.....	527	811	950
Aline town.....	385	405	429	Canton town.....	959	775	757	Lookeba town.....	206	270	312
Aline township.....	312	383	455	Canton township.....	483	527	485	Mound Valley township.....	301	409	674
Amorita town.....	125	208	194	Cantonment township.....	227	460	502	North Cement township.....	405	922	1,035
Beard township.....	187	338	352	Carlton township.....	780	810	1,044	North Cobb township.....	487	750	1,008
Burlington town.....	181	177	166	Cedar Valley township.....	197	336	381	North Lathram township.....	533	744	1,020
Byron town.....	131	177	197	Cimarron township 5.....	393	544	588	Siekles township.....	576	685	804
Byron township.....	410	579	631	Dixon township.....	231	532	667				
Carmen town.....	654	818	904	Flynn township.....	192	288	360	South Cement township.....	775	1,022	991
Cherokee city 7.....	2,535	2,553	2,236	Geary city (part) 6.....	1,482	1,488	1,730	South Lathram township.....	1,090	990	1,303
Clay township.....	366	583	708	Greenfield town.....	191	303	330	Swan Lake township.....	657	823	1,080
				Hitchcock town.....	166	222	246	Tonkawa township.....	508	749	997
Cloud township.....	200	259	381	Homestead township.....	406	613	670	Wacanda township.....	440	603	717
Driftwood town.....	69	61	71	Kennedy township.....	256	365	451	Walnut township.....	509	930	1,175
Driftwood township.....	340	513	654	Lawton township.....	156	278	314	West McKInley township.....	602	1,050	1,450
Eagle Chief township.....	345	546	762	Liberty township.....	360	531	545	White Bread township.....	531	870	1,210
Goltry town.....	277	330	346	Lincoln township.....	522	805	1,416	Willow township.....	585	843	1,233
Helena town.....	484	776	735	Logan township.....	571	1,091	1,280				
Helena township.....	362	517	550	Long township.....	338	561	642	Canadian County	25,644	27,929	28,115
Ingersoll town.....	78	134	156	Longdale town.....	277	291	284	Calumet town 8.....	330
Jet town.....	371	442	389	Okeene town 9.....	1,170	1,079	1,035	Calumet township 8.....	293	822	1,097
Karoma township.....	445	640	672	River township.....	233	376	530	Cement township.....	296	340	415
				Seay township.....	244	334	334	Darlington township.....	603	887	940
Keith township.....	206	333	411	Watonga city.....	3,240	2,828	2,228	East Walnut township.....	372	598	776
Lambert town.....	55	99	116	Wattala township.....	640	1,055	1,038	El Reno city 8.....	10,091	10,078	9,384
Lincoln township 1.....	383	544	611	Wells township.....	204	330	469	El Reno township 8.....	1,498	1,550	1,677
Parsons township.....	301	491	525					Frisco township.....	502	600	867
Round Grove township.....	306	480	548	Bryan County	28,999	38,138	32,277	Geary city (part).....	132	146	163
Saline township.....	516	947	967	Achille town.....	383	356	383	Maple township.....	480	710	880
Spring township.....	317	463	593	Albany township.....	1,436	2,609	2,518				
Stella township.....	252	333	438	Bennington town.....	361	513	492	Mathewson township.....	274	407	514
Atoka County	14,269	18,702	14,533	Bennington township.....	1,970	3,511	2,368	Mustang town.....	210	214	107
Atoka city 2.....	2,653	2,548	1,866	Bokchito town.....	643	581	466	Mustang township.....	766	854	916
Bentley township.....	2,383	3,020	2,076	Bokchito township.....	1,375	2,202	1,856	Oak township.....	628	940	1,425
Caney town.....	252	361	274	Brown township.....	1,077	2,024	1,620	Okarche town (part).....	213	208	269
Caney township.....	1,421	2,521	1,732	Caddo town.....	895	954	1,393	Piedmont town.....	120	151	148
Parris township.....	856	1,466	1,282	Caddo township.....	1,169	2,003	1,731	Prairie township.....	1,580	1,732	652
Lewis township 3.....	2,212	1,840	1,600	Calera town.....	643	597	503	Reno township.....	1,425	1,474	1,619
Stringtown town.....	499	718	558	Calera township.....	994	1,572	1,452	Rock Island township.....	368	494	714
Stringtown township.....	2,436	3,765	3,148	Colbert town.....	745	602	Union township 8.....	402	945	1,124
Wilson township.....	1,557	2,463	2,007	Colbert township.....	1,826	3,098	2,978	Union City town 8.....	301
				Durant city.....	10,541	10,027	7,438	Valley township.....	513	722	1,012
Beaver County	7,411	8,648	11,452	Kemp town.....	153	204	186	West Walnut township.....	448	690	812
Balko township.....	611	802	1,076	Kemp township.....	1,235	2,442	2,436	Yukon city.....	1,900	1,600	1,456
Beaver township 4.....	403	573	785	Kemp City town.....	152	145	84	Yukon township.....	840	1,002	1,138
Beaver City town 4.....	1,495	1,166	1,028	Kenefick town.....	115	227	234				
Benton township.....	306	405	563	Matoy township.....	570	1,352	1,185	Carter County	36,455	43,292	41,419
Blue Grass township.....	394	545	745	Spears township.....	2,708	3,119	2,709	Akers township.....	1,074	2,036	1,574
Elmwood township.....	794	895	1,213					Ardmore city 9.....	17,800	16,880	15,741
Floris township.....	420	576	946	Caddo County	34,913	41,567	50,779	Berwyn township.....	1,257	2,110	2,098
Forgan town.....	410	428	605	Ablene township.....	811	758	981	Gene Autry town 9.....	170	227	300
Garland township.....	146	196	294	Anadarko city 7.....	6,184	5,579	5,036	Graham township.....	3,608	5,361	5,120
				Apache town.....	1,190	1,047	1,302	Haldton town.....	2,578	2,067	2,017
Gate town.....	197	243	307	Banner township.....	302	561	781	Hewitt township.....	2,843	6,073	6,938
Gate township.....	247	295	478	Beaver township.....	598	759	1,349	Lone Grove township.....	1,234	1,619	1,191
Grand Valley township.....	315	446	565	Binger town.....	778	840	849	Morgan township 9.....	3,142	3,942	3,253
Knowles town.....	91	105	219	Boone township.....	512	550	711	Wilson city.....	1,832	1,700	2,517
Knowles township.....	180	272	395	Bridgeport city.....	199	302	432	Wilson township.....	827	1,205	760
Kokomo township.....	280	338	534	Cache township.....	140	182	304				
Logan township.....	658	808	942	Caddo township.....	342	494	659	Cherokee County	18,989	21,030	17,470
Nabisco township.....	464	555	757	Carnegie town.....	1,719	1,740	2,063	Briggs township.....	1,168	1,164	853
				Cedar township.....	480	614	751	Cookson township.....	2,144	3,357	3,091
Beckham County	21,627	22,169	28,991	Cement town.....	1,076	1,039	1,117	Crittenden township.....	814	1,052	836
Bettina township.....	685	907	1,192	Connewango township.....	338	857	1,017	Grandview township 10.....	1,696	1,617	1,167
Buffalo township.....	843	1,358	1,984	Cyril town 7.....	998	972	925	Hulbert township.....	2,010	2,951	2,465
Carter town.....	406	535	642	Delaware township.....	616	884	1,232	Moody's township.....	2,087	2,733	2,304
Dabney township.....	267	402	855	Doyle township 7.....	528	646	855	Park Hill township.....	2,839	3,000	2,705
Delhi township.....	631	807	1,077	East city.....	191	231	Peggs town.....	51	93	76
Elk township 8.....	1,223	1,943	2,412	East McKInley township 7.....	1,106	1,456	1,497	Peggs township.....	1,430	2,036	1,399
Elk City 1.....	7,962	5,021	5,666	Fern township.....	660	730	1,043	Tallequah city 10.....	4,760	3,027	2,495

1 ADAIR.—Stilwell city returned as a town in 1940.
 2 ALFALFA.—Part of Lincoln township annexed to Cherokee city in 1946.
 3 ATOKA.—Part of Lewis township annexed to Atoka city in 1946.
 4 BEAVER.—Part of Beaver township annexed to Beaver City town in 1946.
 5 BECKHAM.—Part of Elk township annexed to Elk City in 1946; parts of Elk City annexed to Elk township since 1940.
 6 BLAINE.—Part of Alfalfa township annexed to Geary city in 1949. Part of Cimarron township annexed to Okeene town in 1942.
 7 CADDO.—Parts of East McKInley township annexed to Anadarko city in 1941 and 1950. Part of Doyle township annexed to Cyril town in 1945.
 8 CANADIAN.—Calumet town incorporated from part of Calumet township in 1942. Parts of El Reno township annexed to El Reno city in 1947, 1948, and 1950. Union City town incorporated from part of Union township in 1947.
 9 CARTER.—Parts of Morgan township annexed to Ardmore city in 1946, 1947, 1948, 1949, and 1950; part of Ardmore city reverted to Morgan township in 1940. Gene Autry town returned in 1940 as Berwyn.
 10 CHEROKEE.—Parts of Grandview township annexed to Tallequah city in 1947, 1948, and 1949.

NUMBER OF INHABITANTS

Table 6.—POPULATION OF COUNTIES BY MINOR CIVIL DIVISIONS: 1930 TO 1950—Con.

County and minor civil division	1950	1940	1930	County and minor civil division	1950	1940	1930	County and minor civil division	1950	1940	1930
Choctaw County	20,405	28,358	24,142	Comanche County—Con.				Delaware County—Con.			
Boswell town.....	875	962	934	Wichita township.....	123	170	240	Twp. 5, Bernice.....	1,517	2,365	2,766
Everidge township.....	1,734	2,944	2,627	Zella township.....	588	808	1,070	Twp. 6, Grove.....	1,638	2,250	2,052
Fort Towson town.....	713	501	486	Balance of county ¹²	7,120	5,010	3,470	Bernice town.....	91	205	162
Grant town.....	351	309	296	Cotton County	10,180	12,884	15,442	Grove town.....	928	1,093	804
Hugo city.....	5,984	5,909	5,272	Beaver township.....	415	632	821	Jay town.....	697	741
Hunter township.....	2,696	4,721	3,466	Bryan township.....	423	749	1,108	Dewey County	8,789	11,981	13,250
Jeter township.....	2,071	2,777	2,762	Cache township.....	789	1,307	1,658	Banner township.....	177	285	392
Oakes township.....	1,860	2,345	2,038	Devol town.....	152	208	328	Boyd township.....	457	601	640
Rutledge township.....	1,134	1,984	1,393	Devol township.....	347	575	774	Camargo town.....	312	289	291
Soper town.....	387	481	417	Hulen township.....	343	750	1,099	Clark township.....	323	473	610
Swink town.....	96	110	122	Jackson township.....	613	966	1,251	Cleveland township.....	240	493	554
Wilson township.....	3,054	5,309	4,329	Jefferson township.....	497	800	943	Dawson township.....	114	243	342
Cimarron County	4,589	3,654	5,408	Randlett town.....	396	327	257	Dewey township.....	105	231	250
Boise City town.....	1,902	1,144	1,256	Strauss township.....	941	1,287	1,517	Grant township.....	231	389	467
Cleveland township.....	484	386	712	Temple town.....	1,442	1,313	1,182	Haddon township.....	301	485	737
Garrett township.....	175	192	352	Texas township.....	1,079	1,732	2,244	Harper township.....	264	382	448
Grisham township.....	139	257	423	Walters city.....	2,743	2,238	2,262	Harrison township.....	227	304	361
Kanton township.....	180	259	320	Craig County	18,263	21,083	18,052	Johnson township.....	510	585	521
Kays town.....	431	227	350	Township 1.....	1,320	1,791	1,747	Leede town.....	558	674	640
Marilla township.....	339	356	590	Township 2.....	236	394	431	Lincoln township.....	314	493	494
Sandy Hook township.....	190	170	351	Township 3.....	304	320	669	Little Robe township.....	418	721	694
Wheelless township.....	342	289	478	Township 4 ¹⁴	879	1,070	1,108	Marion township.....	210	300	372
Willow Bar township.....	367	374	581	Township 5.....	1,384	2,073	1,914	Oakwood town.....	161	233	266
Cleveland County	41,443	27,728	24,948	Township 6 ¹⁵	5,513	5,685	4,263	Putnam town.....	106	142	140
Canadian township.....	1,259	1,480	1,454	Vinita city ¹⁵	5,513	5,685	4,263	Selling city.....	700	629	568
Cass township.....	316	429	388	Township 7 ¹⁶	4,570	3,921	3,090	Selling township.....	472	550	455
Lexington town.....	1,176	1,084	836	Township 8.....	1,641	2,259	2,223	Sickle township.....	381	588	634
Lexington township.....	1,846	1,750	2,024	Township 9.....	636	951	917	Simpson township.....	453	593	649
Liberty township ¹¹	1,151	779	856	Township 10.....	340	513	508	Taloga town.....	430	533	436
Little River township.....	436	771	573	Big Cabin town.....	210	270	271	Taloga township.....	256	467	598
Moore town.....	942	499	538	Bluejacket town ¹⁵	274	349	271	Trail township.....	188	345	447
Moore township.....	1,595	1,347	1,391	Centralia town.....	124	378	192	Viola town.....	620	617	593
Noble town.....	724	536	463	Ketchum town.....	254	611	Webb township.....	261	486	845
Noble township ¹¹	2,383	1,862	1,626	Welch town.....	483	498	448	Ellis County	7,326	8,466	10,541
Norman city ¹¹	27,006	11,429	9,603	Creek County	43,143	55,593	64,115	Arnett town.....	600	529	426
Norman township ¹¹	2,126	4,525	4,116	Bristow city ¹⁶	5,400	6,050	6,619	Athens township.....	199	272	361
Tella township.....	249	440	390	Bristow township ¹⁶	1,545	2,609	3,812	Austin township.....	140	152	198
Taylor township.....	785	797	690	Creek township.....	451	996	1,183	Benton township.....	308	407	465
Coal County	8,956	12,811	11,521	Depew town.....	719	876	1,126	Dale township.....	193	262
Ash Flat township.....	964	1,634	1,344	Depew township.....	558	1,243	1,435	Day township.....	93	105	211
Bromide town (part).....	60	66	70	Drumright city ¹⁶	5,028	4,303	4,972	Fargo town.....	318	291	325
Bryan township ¹²	977	2,110	1,690	Euclaw township.....	687	1,507	2,024	Gage town ¹⁵	648	684	550
Coalgate city.....	1,984	2,118	2,064	Hazlip township.....	237	609	485	Grand township.....	77	187	337
Hauraty township.....	449	847	840	Kellyville town.....	528	647	548	Greenwood township.....	154	184	249
Haskell township.....	523	1,048	896	Kellyville township.....	829	1,400	1,654	Hopewell township.....	316	497	536
Jackson township.....	580	1,248	1,067	Kiefer town.....	275	330	606	Ivanhoe township.....	263	295	416
Jefferson township.....	759	1,548	1,324	Lakeside township.....	524	1,614	1,833	Jefferson township.....	195	295	434
Lehigh city.....	352	519	497	Mannford town.....	426	403	421	Little Robe township.....	221	319	380
Murray township.....	647	955	877	Mannford township.....	881	1,393	1,533	Morgan township.....	282	355	485
Phillips town.....	181	212	176	Mounds town.....	560	627	740	Murdock township.....	83	153	196
Phillips township.....	204	506	485	Mounds township.....	1,712	2,433	2,772	Ohio township.....	158	273	500
Tupelo city ¹²	376	Newby township.....	1,471	2,729	2,911	Oleta township.....	181	234	284
Comanche County	55,165	38,988	34,317	Oilton city.....	1,109	1,225	1,518	Olive township.....	149	234	284
Brown township.....	472	661	905	Olive township.....	582	1,013	883	Otter township.....	136	247	393
Cache town.....	677	620	425	Sapulpa city ¹⁶	13,031	12,249	10,633	Parkman township.....	274	411	506
Cedar Grove township.....	470	852	1,038	Sapulpa township ¹⁶	3,085	2,386	4,444	Rawdon township.....	139	208	355
Chandler township ¹³	713	894	1,167	Shamrock town.....	263	461	777	Rock township.....	157	237	624
Chatanooga town.....	333	365	362	Shannon township.....	626	1,497	2,061	Shattuck town.....	1,692	1,275	1,490
Crosby township.....	328	521	622	Slick town.....	151	300	422	Sheldon township.....	148	203	249
Deyo township.....	235	366	461	Sunny Slope township.....	614	1,351	1,687	Woodrow township.....	107	167	197
Elgin town.....	428	381	335	Tiger township ¹⁶	1,851	5,345	7,103	Garfield County	52,820	45,484	45,588
Faxon town.....	135	178	212	Custer County	21,097	23,068	27,517	Allison township.....	321	409	271
Fletcher town.....	875	789	739	Arapaho town.....	311	401	414	Banner township.....	410	481	503
Geronimo town.....	103	117	134	Arapaho township.....	616	768	1,093	Blaine township.....	199	277	329
Hulen township.....	585	800	1,163	Barnitz township.....	1,307	2,008	2,888	Breckonridge town.....	67	80	76
Indianahoma town.....	319	337	288	Butler town.....	351	428	478	Buffalo township.....	216	274	297
Indianahoma township.....	444	605	990	Cedar township.....	1,182	1,078	2,136	Covington town ¹⁶	769	780	927
Lake township ¹⁴	1,189	1,242	1,027	Clinton city ¹⁷	7,555	6,736	7,512	Douglas town.....	114	140	163
Lawrence township ¹³	232	392	742	Custer City town.....	1,328	1,623	1,634	Drummond town.....	314	245	254
Lawton city ¹²	34,757	18,055	12,121	Dear Creek township.....	1,022	1,552	1,885	Enid city ¹⁸	36,017	23,081	26,390
Lawton township ¹²	1,393	1,085	1,240	Thomas town.....	834	1,330	1,748	Enid township ¹⁸	630	629	501
Lincoln township ¹³	707	554	601	Weatherford city.....	1,171	1,220	1,256	Fairmont town.....	134	153	169
McMaster township ¹³	213	323	399	Delaware County	14,734	18,592	15,370	Flynn township.....	206	276	343
Mangan township.....	359	636	858	Twp. 1, Saline.....	2,356	2,977	2,419	Garber city ¹⁹	957	1,086	1,356
Painter township.....	283	369	500	Twp. 2, Mosley.....	3,128	3,457	2,778	Garland township ¹⁹	2,371	796	772
Quannah township ¹²	609	1,021	1,027	Twp. 3, Jay.....	2,425	2,902	2,175	Grant township.....	215	309	361
Richardson township.....	950	1,207	1,528	Twp. 4, Beaty.....	1,956	2,602	2,022	Hackberry township.....	280	340	338
Saddle Mountain township ¹³	92	140	208	Delaware County—Con.				Hillsdale town.....	104	131	173
Sterling town.....	447	430	361	Wichita township.....	123	170	240	Hobart township.....	300	450	526
				Zella township.....	588	808	1,070	Hunter town.....	279	291	336
				Balance of county ¹²	7,120	5,010	3,470	Kcovee township.....	269	338	439

¹ CLEVELAND.—Parts of Liberty township annexed to Norman city in 1948 and 1949. Part of Noble township annexed to Norman city in 1944. Parts of Norman township annexed to Norman city in 1940, 1944, 1946, 1947, 1948, 1949, and 1950.

² COAL.—Tupelo city incorporated from part of Bryan township in 1948.

³ COMANCHE.—Parts of Chandler, Lake, Lawton, McMaster, Quannah, and Saddle Mountain townships disorganized since 1940 and included in "Balance of county." Figures shown for "Balance of county" for 1940 and 1930 are those reported for Fort Sill Military Reservation which was returned separately in those years. Parts of Lawrence township annexed to Lawton city in 1950. Parts of Lawton township annexed to Lawton city in 1942, 1947, 1948, 1949, and 1950. Parts of Lincoln township annexed to Lawton city in 1947 and 1949.

⁴ COTTON.—Devol town returned in 1940 as a city.

⁵ CRAIG.—Part of township 4 annexed to Bluejacket town in 1944. Part of township 7 annexed to township 6 and Vinita city in 1940.

⁶ CREEK.—Markham town annexed to Tiger township in 1941. Parts of Bristow city annexed to Bristow township in 1940. Parts of Bristow township annexed to Bristow city in 1950. Parts of Tiger township annexed to Drumright city in 1945 and 1950. Parts of Sapulpa township annexed to Sapulpa city in 1947 and 1950.

⁷ CUSTER.—Parts of Clinton township annexed to Clinton city in 1947 and 1948.

⁸ ELLIS.—Gage town returned in 1940 as a city.

⁹ GARFIELD.—Part of Covington town annexed to Otter township in 1949. Enid city annexed parts of Enid township in 1943 and 1950; parts of Garland township in 1942, 1945, 1947, 1948, 1949, and 1950; and part of North Enid township in 1949. Part of Enid city annexed to Enid township in 1941. Garber city returned in 1940 as Garber City.

Table 6.—POPULATION OF COUNTIES BY MINOR CIVIL DIVISIONS: 1930 TO 1950—Con.

County and minor civil division	1950	1940	1930	County and minor civil division	1950	1940	1930	County and minor civil division	1950	1940	1930		
Garfield County—Con.				Grant County—Con.				Hughes County—Con.					
Kremlin town.....	143	146	124	Lamont town.....	594	577	554	Holdenville city ²¹	6,192	6,032	7,268		
Kremlin township.....	250	327	447	Lamont township.....	235	354	377	Jacobs township ²⁴	1,077	2,471	2,409		
Lahoma town.....	190	196	197	Liberty township.....	240	293	360	Lamar town.....	180	296	259		
Lincoln township.....	430	776	1,248	Manchester town.....	190	269	281	Newburg township.....	1,238	2,161	2,095		
Logan township.....	302	405	434	Manchester township.....	388	505	624	Stuart town.....	303	340	535		
McKinley township.....	218	307	342	Medford town.....	1,305	1,121	1,084	Stuart township.....	735	1,260	1,227		
Marshall township.....	102	329	313	Medford township.....	233	346	396	Wetumka city.....	2,025	2,840	2,153		
Noble township.....	258	202	327	Nashville town.....	200	348	412	Wetumka township.....	1,866	2,787	3,101		
North Enid town.....	219	166	165	Numa township.....	179	266	361	Yeager town.....	189	284	300		
North Enid township ¹⁹	2,519	1,923	1,522	Pond Creek city.....	1,066	1,019	857	Yeager township.....	1,555	3,021	3,359		
Olive township.....	320	571	640	Prairie township.....	232	360	355	Jackson County.....			20,082	22,708	28,910
Osborn township.....	278	375	395	Renfrow town.....	68	115	125	Altus city ²⁵	9,735	8,693	8,439		
Otter township.....	306	383	437	Reno township.....	220	269	363	Baucum township ²⁶	1,266	1,606	2,371		
Patterson township.....	299	367	425	Rock Island township.....	278	357	456	Blair town.....	700	570	685		
Reed township.....	192	322	346	Salt Fork township.....	294	398	441	Carmel township.....	317	698	1,108		
Sheridan township.....	218	340	384	Valley township.....	173	265	300	Duke township.....	739	1,270	1,080		
Skeleton township.....	289	322	374	Wakita town.....	440	444	311	East Duke town.....	325	412	543		
Sumner township.....	255	334	358	Wakita township.....	410	490	636	Eldorado city.....	732	929	1,183		
Union township.....	272	354	383	Ware township.....	241	345	366	Eldorado township.....	845	1,342	2,170		
Washington township.....	288	406	440	Greer County.....			11,749	14,550	20,282	Elmer town.....	145	249	288
Waukomis town.....	537	397	445	Bloomington township.....	625	968	1,483	Elmer township.....	585	983	1,452		
Waukomis township.....	311	419	432	Brinkman town.....	102	164	252	Headrick town.....	144	174	243		
Wood township.....	232	458	439	Granite city.....	1,096	1,058	1,341	Headrick township.....	986	1,172	1,033		
Garvin County.....			29,509	31,150	31,401	Granite township.....	1,704	2,450	3,247	Martha town.....	222	242	327
Brady township.....	2,341	3,031	3,739	Hester town.....	31	44	109	Murtha township.....	1,259	1,464	2,207		
Elmore township ²⁰	1,952	3,236	3,790	Jester township.....	606	933	1,463	Navajo township.....	1,100	1,462	1,816		
Elmore City town ²⁰	713	494	895	Mangum city ²²	4,271	4,193	4,806	Olustee town.....	455	570	651		
Lindsay city ²⁰	3,021	1,792	1,713	Mangum township ²²	754	1,085	1,871	Olustee township.....	527	966	1,524		
Lindsay township.....	2,513	2,678	3,074	Quartz township.....	660	1,080	1,546	Jefferson County.....			11,122	15,107	17,392
Maysville town.....	1,294	880	875	Raney township.....	166	243	513	Addington town.....	174	250	318		
Proli town.....	353	423	394	Tilly township.....	970	1,365	2,208	Blackburn township.....	377	779	1,091		
Pauls Valley city ²⁰	6,896	5,104	4,235	Willow town.....	223	248	347	Bourland township.....	815	1,395	1,462		
Stratford town.....	1,065	896	950	Willow township.....	541	719	1,090	Brown township.....	376	808	872		
Stratford township.....	1,451	2,357	2,736	Harmon County.....			8,079	10,019	13,834	Cornish town.....	152	234	156
Walker township ²⁰	1,785	3,177	3,154	Dryden township.....	820	1,312	1,843	Earl township.....	861	1,370	1,524		
Whitehead township ²⁰	3,653	3,864	4,527	Francis township.....	562	805	1,176	Grayson township.....	568	894	1,416		
Wynnewood city ²⁰	2,423	2,318	1,820	Gould town.....	303	391	367	Hastings town.....	285	352	379		
Grady County.....			34,872	41,116	47,638	Hollis city ²³	3,089	2,732	2,914	Patterson township.....	536	850	1,267
Alex town.....	593	544	598	Hollis township ²³	1,204	1,695	2,308	Price township.....	336	619	850		
Alex township.....	386	600	803	Looney township.....	475	950	1,824	Ringling town.....	1,002	902	1,062		
Amber township.....	552	803	1,075	Madge township.....	891	1,270	1,884	Ryan city.....	1,019	1,115	1,258		
Bradley town.....	248	281		Martin township.....	666	964	1,518	Sugden town.....	105	171	146		
Bradley township.....	550	808	1,304	Harper County.....			5,977	6,454	7,761	Terral town.....	616	521	593
Chandler township.....	454	799	1,026	Adams township.....	174	207	270	Waurika city.....	2,827	2,458	2,368		
Chickasha city ²¹	15,842	14,111	14,099	Buffalo town.....	1,544	1,209	990	Wray township.....	992	1,402	1,723		
Chickasha township ²¹	1,533	1,972	2,207	Buffalo township.....	183	178	262	Wright township.....	491	1,017	1,028		
Cross township.....	384	850	990	Center township.....	153	223	298	Johnston County.....			10,608	15,960	13,082
Dutton township.....	292	432	857	Doby township.....	145	232	317	Brogdon township.....	670	1,191	1,053		
Harrison township.....	363	709	1,063	Garfield township.....	310	368	518	Bromide town (part).....	198	246	282		
Hillsboro township.....	564	762	1,099	George township.....	145	195	267	Garner township.....	585	1,195	1,070		
Lucile township.....	490	666	685	Good township.....	329	571	641	Garrett township.....	1,110	2,514	1,071		
Middleberg township.....	414	708	843	Kiowa township.....	187	250	365	Gibbs township.....	601	864	822		
Mince town.....	978	921	992	Laverne town.....	1,269	816	903	Harris township.....	902	1,406	1,171		
Naples township.....	493	878	822	Laverne township.....	264	289	346	Mansville town.....	311	359	372		
Ninnekah township.....	1,120	1,565	1,941	Little township.....	398	538	742	Milburn town.....	350	442	429		
Pocasset township.....	675	900	1,218	May town.....	143	239	258	Mill Creek town.....	299	459	422		
Prairie Valley township.....	405	613	755	Otter township.....	148	220	270	Myrick township.....	1,306	2,064	1,563		
Pursley township.....	240	530	554	Rosston town.....	85	143	185	Ratliff township.....	429	762	623		
Rush Springs town.....	1,402	1,422	1,340	Saline township.....	117	191	328	Ravia town.....	327	424	345		
Rush Springs township.....	1,502	2,749	3,687	Speer Moore township.....	211	294	395	Thomas township.....	803	1,353	1,125		
Shirley township.....	519	728	1,024	Wilson township.....	172	291	397	Tishomingo city.....	2,325	1,961	1,281		
Star township.....	431	779	927	Haskell County.....			13,313	17,324	16,216	Wapanucka town.....	692	739	563
Tabler township.....	461	631	949	Beaver township.....	1,105	1,492	1,460	Kay County.....			48,892	47,084	50,180
Tuttle town.....	715	940	769	Brooken township.....	950	1,280	1,294	Beaver township.....	175	285	356		
Tuttle township.....	762	941	1,356	Center township.....	1,444	2,007	1,805	Blackwell city ²⁴	9,169	8,537	8,521		
Union township.....	609	768	1,111	Diamond township.....	1,330	1,470	1,556	Blackwell township ²⁴	1,011	935	955		
Verden town.....	598	575	587	Keota town.....	619	525	470	Braman town.....	1,862	427	507		
Vincent township.....	272	401	648	Kinta town.....	283	221	259	Carlisle township.....	400	537	692		
Waldron township.....	717	1,254	1,529	Liberty township.....	856	1,336	1,238	Cross township ²⁰	1,763	1,092	1,354		
Washington township.....	378	582	786	McCurain town.....	705	870	934	Dale township.....	436	572	700		
Grant County.....			10,461	13,128	14,150	Machire township.....	1,384	2,080	1,687	Hardy town.....	17	41	51
Alfalfa township.....	185	283	349	Sans Bois township.....	1,692	2,907	2,805	Kaw township.....	456	779	1,046		
Banner township.....	215	322	330	Stigler city.....	2,125	1,861	1,517	Kaw City.....	561	809	1,001		
Barr township.....	172	321	215	Taloka township.....	697	1,030	1,010	Kildare town.....	155	137	160		
Berry township.....	222	269	332	Tamaha town.....	114	245	202	Kildare township.....	318	470	512		
Bluff township.....	342	527	616	Hughes County.....			20,664	29,189	30,334	Longwood township.....	540	814	551
Bryan township.....	221	354	337	Allen town (part).....	44	50	49	Lowe township.....	837	870	1,405		
Bryant township.....	205	340	389	Barnard township.....	607	1,120	1,140	Miller township.....	1,861	1,945	1,821		
Coldwater township.....	280	250	312	Bilby township.....	832	1,651	1,925	Nardin town.....	1,184	217	189		
Deer Creek town.....	204	401	481	Calvin town.....	557	589	620	Newkirk city.....	2,201	2,283	2,135		
Dirigo township.....	284	401	481	Calvin township.....	1,056	1,790	1,670	Newkirk township.....	831	844	978		
Fairview township.....	331	454	466	Dustin town.....	624	652	537	Owens township.....	483	761	1,081		
Gore township.....	241	364	405	Dustin township.....	938	1,519	1,514	Ponca City ²⁸	20,180	16,794	16,139		
Hickory township.....	276	482	550	Gerty town.....	155	206	137	Renfrow township.....	363	432	450		
Jarvis township.....	290	423	493	Hughes County.....			20,664	29,189	30,334	Rock Falls township.....	459	498	705
Jefferson town.....	179	220	269	Allen town (part).....	44	50	49	Round Grove township.....	386	403	529		

¹⁹ GARFIELD.—For footnote, see preceding page.

²⁰ GARVIN.—Elmore City town returned in 1940 as Elmore town. Part of Elmore township annexed to Elmore City town in 1947. Lindsay city returned in 1940 as a town. Parts of Whitehead township annexed to Pauls Valley city in 1947, 1948, and 1949. Part of Walker township annexed to Wynnewood city in 1945.

²¹ GRADY.—Parts of Chickasha township annexed to Chickasha city in 1941 and 1942.

²² GREEN.—Parts of Mangum township annexed to Mangum city in 1940 and 1945.

²³ HARMON.—Part of Hollis township annexed to Hollis city in 1946.

²⁴ HUGHES.—Part of Hollis township annexed to Holdenville city in 1946. Parts of Holdenville city annexed to Jacobs township since 1940.

²⁵ JACKSON.—Parts of Baucum township annexed to Altus city in 1946, 1947, 1948, and 1949.

²⁶ KAY.—Parts of Blackwell township annexed to Blackwell city in 1945, 1947, and 1950. Parts of Cross township annexed to Ponca City in 1942, 1945, 1946, 1948, 1949, and 1950. Parts of Tonkawa township annexed to Tonkawa city in 1946. Dilworth town annexed to Vernon township since 1940.

NUMBER OF INHABITANTS

Table 6.—POPULATION OF COUNTIES BY MINOR CIVIL DIVISIONS: 1930 TO 1950—Con.

County and minor civil division	1950	1940	1930	County and minor civil division	1950	1940	1930	County and minor civil division	1950	1940	1930
Kay County—Con.				Le Flore County—Con.				Love County	7,721	11,433	9,639
Tonkawa township ²⁶	686	785	859	Panama town	1,027	380	754	Burney township	2,308	3,896	3,461
Vernon township ²⁶	027	851	1,198	Pocola township ²⁶	1,172	1,833	1,683	Hickory township	1,195	2,302	1,877
Walham township	483	586	632	Poteau city ²⁶	4,776	4,020	3,169	Leon town	122	178	146
Washunga town	91	177	228	Poteau township ²⁶	1,386	2,516	2,035	Marietta city	1,875	1,837	1,505
Weston township	354	406	500	Shady Point township	1,157	1,397	1,394	Thackerville town	178	207	185
Kingfisher County	12,860	15,617	15,960	Spiro town ²⁶	1,365	1,041	969	Washington township	2,043	3,013	2,465
Altona township	190	221	310	Spiro township ²⁶	1,458	2,050	1,941	McClain County	14,681	19,205	21,575
Banner township	290	447	454	Summerfield township	1,024	2,040	1,691	Blanchard town	1,311	1,139	1,040
Cashion town	182	232	291	Talihina town	965	1,057	1,032	Byars town	284	466	502
Center township	237	355	382	Talihina township	1,469	2,231	1,704	Byars township	551	1,345	1,582
Cimarron township	639	769	827	Wister town	720	763	781	Colbert township	1,060	1,858	2,163
Columbia township	237	396	520	Wister township	1,228	1,474	1,182	Dibble town	148	97	---
Cooper township	264	267	412	Lincoln County	22,102	29,529	33,738	Goldsby township	1,097	1,549	1,995
Coronado township	211	235	254	Agra town	302	281	258	Hopping township	740	1,348	1,609
Downs township	294	340	430	Bryan township	221	485	538	Johnson township	823	1,119	1,289
Excelsior township	387	648	704	Carney town	227	283	328	Munier township	668	876	1,001
Forest township	214	256	---	Chandler city ³⁰	2,724	2,738	2,717	Perry township	799	1,066	1,286
Grant township	241	380	381	Chandler township ³⁰	796	1,129	1,207	Purcell city	3,546	3,116	2,817
Harrison township ²⁷	323	396	303	Cimarron township	649	970	1,192	Rosedale town	130	112	---
Hennessey city	1,342	1,342	1,271	Davenport town	841	975	1,072	Turnbull township	891	1,463	1,789
Hennessey township	417	628	568	Falls town	105	137	173	Victor township	873	1,502	1,917
Kingfisher city ²⁷	3,345	3,352	2,726	Iowa township	414	715	990	Washington town	292	359	400
Kingfisher township ²⁷	526	635	586	Kendrick town	172	256	270	Wayne town	501	401	427
Lacey township	398	608	830	Kickapoo township	487	785	928	Wayne township	958	1,389	1,768
Logan township	192	315	383	McKinley township	556	807	1,088	McCurtain County	31,588	41,318	34,759
Loyal town	125	177	---	Meeker town	672	502	582	Broken Bow town	1,838	2,367	2,291
Lynn township	221	295	338	North Choctaw township	423	803	953	Eagle township	4,084	6,480	4,094
Okarche town (part) ²⁸	319	245	213	North Creek township	468	608	772	Fowler township	850	1,036	793
Omega township	327	531	428	North Fox township	370	720	938	Frisco township	4,178	6,582	7,084
Otter township	264	368	471	North Keokuk township ³⁰	300	730	952	Garvin town	159	170	293
Park township	281	288	305	North Seminole township	393	615	789	Idabel city ³²	254	232	276
Reserve township	273	391	441	North Wichita township	381	654	832	Idabel township	4,071	3,689	2,581
River township	224	304	444	Ogawa township	738	1,004	1,169	Kirk township	2,146	3,645	3,367
Sherman township	325	409	444	Otoe township	321	723	828	Mountain township	1,582	2,358	1,853
Skeleton township	279	356	650	Pawnee township	599	849	1,231	Smithville town	256	290	319
Union township	441	636	---	Ponca township	569	782	1,015	Sulphur township	5,198	6,843	4,281
Kiowa County	18,926	22,817	29,630	Prague city	1,546	1,422	1,299	Wright City (uninc.)	1,121	---	---
Cooper township	447	746	1,155	South Choctaw township	692	942	1,056	Valliant town	661	551	608
Cooperton town	129	187	151	South Creek township	432	670	748	White township ³²	3,564	5,451	4,627
Dill township	1,451	2,278	3,380	South Fox township	579	1,000	1,449	Wilson township	1,221	1,580	1,402
Gotebo town	574	607	827	South Keokuk township	441	914	1,063	McIntosh County	17,820	24,097	24,924
Harrison township	565	873	1,450	South Seminole township	407	683	783	Beek township	1,003	1,580	1,700
Hobart city ²³	5,380	5,177	4,982	South Wichita township	500	745	959	Burton township	1,212	2,292	2,409
Hobart township ²⁸	1,500	2,178	3,318	Sparks town	233	339	470	Checotah city	2,638	2,126	2,110
Lone Wolf town	660	783	1,023	Stroud city ³⁰	2,450	1,917	1,894	Checotah township	1,603	1,089	2,103
Marshall township	393	622	948	Tohee township	341	639	674	Cobb township	985	2,107	1,910
Mountain Park town	418	441	459	Tryon town	285	279	299	Eufaula city	2,540	2,355	2,073
Mountain Park township	1,544	2,263	3,296	Union township	360	757	838	Eufaula township	1,699	2,256	2,386
Mountain View town	1,009	1,075	1,025	Wellston town	643	607	632	Hanna town	325	344	360
Mountain View township	1,394	1,828	2,856	Wellston township	459	696	892	Hanna township	1,005	1,725	1,576
Otter Creek township	1,197	1,737	2,844	Logan County	22,170	25,245	27,761	Hitchita town	141	206	228
Roosevelt town	679	744	721	Antelope township	1,154	581	893	McDaniels township	484	772	928
Snyder town	1,646	1,278	1,195	Bear Creek township	327	481	603	Rentlesville town	156	180	154
Latimer County	9,690	12,880	11,184	Cedar township	256	424	559	Ryals township	609	755	1,416
Buffalo township	1,605	1,670	1,239	Coyle town	360	440	421	Simpson township	1,414	2,408	2,333
Cravens township	1,053	1,547	1,365	Creighton town	1,341	1,301	1,190	Stidham town	46	103	93
Damon township	676	1,185	934	Creighton township	690	942	1,081	Turner township	1,879	2,029	3,195
Degnan township	747	1,318	1,040	Guthrie city ³¹	10,113	10,018	9,582	Major County	10,279	11,946	12,206
Gowen township	1,129	1,740	2,252	Guthrie township ³¹	1,214	1,250	1,272	Ames town	203	332	290
Red Oak town	568	484	460	Iowa township	209	513	560	Bishop township	242	378	395
Red Oak township	1,017	1,402	1,605	Iron Mound township	285	630	765	Cimarron township	680	830	853
Salonia township	956	1,109	765	Langston town	685	514	351	Cleo town	310	386	356
Wilburton city	1,939	1,925	1,524	Lawrie township	431	689	726	Cleo township	393	472	510
Le Flore County	35,276	45,866	42,896	Le Bron township	244	374	425	Crowell township	480	699	783
Arkoma town ²⁹	1,691	---	---	Lovell town	73	120	218	Dane township	669	876	790
Bokoshe town	589	690	715	Marshall township	314	508	1,154	Deep Creek township	861	1,113	1,170
Bokoshe township	1,266	1,959	1,679	Meridian town	187	210	165	Fairview city	2,411	1,913	1,867
Braden township	1,168	1,757	1,796	Mulhall town	320	406	374	Fairview township	657	788	831
Cameron town	209	203	233	Mulhall township	223	373	516	Jones township	315	476	648
Cameron township	1,222	2,026	2,330	Navina town	15	43	79	Meno town	70	180	96
Cowlingtown town	83	224	205	New Marshall town	386	382	695	Meno township	614	747	793
Cowlingtown township	735	1,313	1,533	North Cimarron township	246	384	512	Quinlan township	296	415	395
Heavener city	2,103	2,215	2,260	Oak View township	299	415	565	Ringwood town	351	288	265
Heavener township	2,031	2,714	2,384	Orlando town	262	332	226	Sheridan township	651	721	712
Houston township	898	1,480	1,834	Orlando township	279	445	473	Stone township	419	562	639
Howe town	486	640	692	Rose Hill township	256	398	578	Van township	631	771	763
Howe township	844	1,487	1,501	Seward town	75	168	106	Marshall County	8,177	12,384	11,026
Kennedy township	955	1,453	1,021	Seward township	415	484	786	Holford township	1,250	2,318	1,853
Kully Chaha township	401	827	885	South Cimarron township	250	496	712	Kingston town	677	481	552
Milton township	392	797	792	Spring Creek township	262	345	446	Little City town ³³	101	---	---
Monroe township	794	1,251	1,156	Springer township	480	641	657	Madill city ³³	2,701	2,594	2,203
Muse township	644	1,956	2,043	Springvale township	150	397	438				
Octavia township	691	1,150	750	Woodland township	309	641	633				
Page township	288	422	698								

²⁶ KAY.—For footnote, see preceding page.

²⁷ KINGFISHER.—Part of Kingfisher township annexed to Kingfisher city in 1946. Part of Harrison township annexed to Okarche town in 1947.

²⁸ KIOWA.—Parts of Hobart township annexed to Hobart city in 1946 and 1947.

²⁹ LE FLORE.—Arkoma town incorporated from part of Pocola township in 1946. Parts of Poteau township annexed to Poteau city in 1946 and 1950. Parts of Spiro township annexed to Spiro town in 1950.

³⁰ LINCOLN.—Parts of Chandler township annexed to Chandler city in 1948. Parts of North Keokuk township annexed to Stroud city in 1950.

³¹ LOGAN.—Parts of Guthrie township annexed to Guthrie city in 1950.

³² MCCURTAIN.—Parts of White township annexed to Idabel city in 1947 and 1948.

³³ MARSHALL.—Little City and New Woodville towns incorporated from parts of Odell township in 1940 and 1944, respectively. Part of Talliaferro township annexed to Madill city in 1947. Woodville town disincorporated and annexed to Odell township in 1943.

Table 6.—POPULATION OF COUNTIES BY MINOR CIVIL DIVISIONS: 1930 TO 1950—Con.

County and minor civil division	1950	1940	1930	County and minor civil division	1950	1940	1930	County and minor civil division	1950	1940	1930		
Marshall County—Con.				Noble County—Con.				Oklahoma County—Con.					
New Woodville town ³²	78			Lowe township	280	510	361	Spring Creek township	557	436	462		
Oakland town	293	311	248	Marland town	221	257	267	Springer township	1,144	1,006	902		
Odell township ³³	805	1,929	1,928	Missouri township	69	106	131	Warr Acres city ³⁴	2,378				
Taliaferro township ³³	1,054	1,802	1,840	Morrison town	297	333	284	Okmulgee County			44,561	50,101	56,558
Willis township	1,128	2,495	2,049	Noble township	333	427	512	Bald Hill township	839	1,388	1,676		
Mayer County			19,743	21,668	17,883	Oakdale township	230	354	Beggs city	1,214	1,283	1,631	
Adair town	299	407	290	Otee township	303	441	405	Beggs township	780	1,283	1,549		
Adair township	1,177	1,191	1,376	Perry city ³⁵	5,137	5,045	4,206	Bryan township	699	1,321	1,197		
Bryan township	1,773	2,087	1,878	Red Rock town	253	395	375	Dewar town	88	143	156		
Center township	701	1,023	1,199	Red Rock township	282	415	408	Hamilton township ³⁶	1,015	778	904		
Choteau township ³⁴	592	1,085	1,024	Rock township	234	388	443	Henry township ³⁶	1,450	2,461	2,501		
Choteau town ³⁴	658	400	430	Santa Fe township	148	240	271	Henryetta city ³⁶	3,131	3,900	4,220		
Hogan township ³⁴	2,428	1,959	1,807	Sumner town	46	80	64	Hoffman town	7,987	6,905	7,694		
Langley town	204	838		Walnut township	285	428	532	Morris city	302	432	375		
Locust Grove town	730	545	510	Warren Valley township	435	578	521	Morris township	1,122	1,197	1,706		
Mezie township	594	867	918	Watkins township ³⁶	448	426	462	Natura township	981	1,381	1,455		
				White Rock township	251	395	405	Natura township	302	832	1,025		
				Nowata County			12,748	15,774	13,611	Okmulgee city ³⁶	18,317	16,051	17,007
Murphy township	860	1,163	1,115	Alluwe township	1,152	1,781	1,302	Pascoe township	1,575	3,058	3,558		
Pensacola town	48	109		Armstrong township	1,032	1,863	1,672	Schultz township	2,777	3,521	4,573		
Pryor Creek city ³⁴	4,486	2,501	1,828	Delaware town	582	542	526	Severs township ³⁶	1,257	2,477	3,537		
Rider township	958	1,367	1,324	Hickory township	1,410	1,894	1,737	Tiger township	618	1,405	1,314		
River township	1,491	3,138	2,090	Lenapah town	328	395	336	Wildcat town	147	188	184		
Salina town	905	687	582	Lenapah township	701	1,082	968	Osage County			33,071	41,502	47,334
Suline township	1,365	1,763	1,226	Nowata city	3,965	3,904	3,531	Apperson town	21	109	183		
Spavinaw town	213	255	286	Nowata township	1,780	2,118	1,541	Avant town	389	501	696		
Sirang town	201	283		Snow Creek township	501	788	782	Barnsdall city	1,708	1,831	2,001		
Murray County			10,775	13,841	12,410	South Coffeyville town	527	364	271	Bigheart township	1,622	2,742	3,365
Allan township	727	836	799	Wann town	99	147	168	Big Hill township	2,199	2,770	2,906		
Coyle township	701	1,184	1,066	Watova township	647	916	877	Black Dog township	4,848	4,092	4,710		
Davis town	1,928	1,698	1,705	Okfuskee County			16,948	26,279	29,016	268	329	372	
Dougherty town	841	404	371	Bearden township	925	1,450	1,963	Caney township	884	1,392	1,324		
Hickory town	112	224	157	Boley town ³⁷	646	942	874	Fairfax town	2,017	2,327	2,134		
Leeper township	943	1,997	1,214	Castle town	144	242	283	Fairfax township	1,029	2,813	2,506		
Lowrance township	566	1,207	1,037	Castle township	744	1,074	1,108	Foraker town	105	222	310		
				Creek township	894	1,894	2,071	Foraker township	1,390	2,447	4,143		
Morgan township	485	910	908	Hickory Ridge township	546	1,204	1,216	Grainola town	79	157	107		
Mosley township	295	464	433	Lester township	370	669	860	Hominy city ³⁸	2,702	3,267	3,485		
Soullin town	21	66	55	Lincoln township	948	1,560	2,054	Hominy township ⁴⁰	1,896	3,301	3,760		
Sulphur city	4,389	4,970	4,242	Morse township	635	1,123	1,217	Nelagoney town	138	174	123		
Turner township	248	388	423	Okemah city ³⁷	3,454	3,811	4,002	Osage City town	425	628	627		
Platt National Park	19	33		Okemah township ³⁷	1,740	2,858	3,153	Pawhuska city ⁴⁰	5,331	5,443	5,993		
Muskogee County			65,573	65,914	66,424	Okfuskee township	1,149	2,083	2,234	Pershing town	62	46	76
Agency township ³⁸	4,015	3,948	3,388	Paden town	426	620	595	Shidler town	840	718	1,177		
Boydton town	374	392	400	Paden township	1,643	2,676	3,082	Skiatook town (part)	508	531	637		
Braggs town	796	1,333	1,615	Weleetka city	1,548	1,904	2,042	Strike Axe township ⁴⁰	3,048	4,590	5,037		
Brown township	687	750	966	Weleetka township	1,136	2,199	2,262	Webb City town	284	352	493		
Council Hill town	166	171	196	Oklahoma County			325,352	244,169	221,738	678	810	1,171	
Darling township	1,398	1,826	2,060	Bethany city ³⁸	5,705	2,590	2,032	Ottawa County			32,218	35,849	38,542
Fort Gibson town	1,496	1,233	1,159	Boone township ³⁸	7,988	2,235	1,692	Afton town	1,252	1,261	1,219		
Harris township ³⁴	3,790	3,481	3,158	Britton township ³⁸	2,689	1,408	636	Afton township	867	1,324	1,086		
Haskell town	1,676	1,572	1,682	Cass township	1,464	821	499	Commerce city ⁴¹	2,442	2,429	2,608		
				Choctaw town	355	289	242	Council House township	1,264	1,983	1,083		
McLain township	897	1,429	1,290	Choctaw township	4,777	2,255	1,254	Fairland town	699	786	679		
Martin township	1,423	2,027	2,268	Council Grove township ³⁸	7,309	3,244	3,125	Miami city ⁴¹	11,801	8,345	8,064		
Moore township	1,643	2,338	2,901	Crutcho township	4,374	2,681	1,862	Narcissa township	1,172	1,303	1,175		
Nash township	1,336	1,765	1,995	Deep Fork township	749	1,052	953	North Miami town	456	393	503		
Ogle township	1,435	1,924	2,023	Deer Creek township	809	487	503	Ottawa township ⁴¹	938	1,551	1,414		
Oklaha town	207	233	292					Peoria town	201	227	189		
Porter township ³⁸	37,289	32,332	32,026	Del City ³⁸	2,504			Peoria township	1,128	1,600	1,058		
Muskogee city ³⁸	37,289	32,332	32,026	Dewey township	533	849	837	Picher city ⁴¹	3,951	5,848	7,773		
Porum town	616	502	471	Edmond city ³⁸	6,086	4,002	3,676	Quapaw town	308	1,054	1,340		
Porum township	1,141	1,936	1,586	Edmond township ³⁸	692	787	726	Quapaw township ⁴¹	3,486	5,874	6,027		
				Elk township	1,104	1,346	1,364	Wyandotte town	242	348	271		
Sutton township	964	1,447	1,857	Greeley township ³⁸	6,660	3,085	5,015	Wyandotte township	1,351	1,730	1,506		
Taft town	541	772	690	Harrah town	741	620	693	Pawnee County			13,616	17,395	19,882
Vann township	1,986	2,622	2,354	Hartzell township	757	763	858	Banner township	287	521	556		
Wainwright town	138	162	162	Jones town	476	290	288	Blackburn town	135	198	219		
Warner town	382	391	316	Lincoln township	716	804	633	Blackburn township	424	631	664		
Webbers Falls town	480	486	415	Luther town	409	425	613	Burnham township ⁴²	479	697	620		
				Luther township	644	936	900	Chamarron township	602	758	1,043		
Auburn township	396	499	480	Midwest City ³⁸	10,166			Cleveland city ⁴²	2,464	2,510	2,959		
Autry township	321	484	575	Mustang township ³⁸	4,912	1,923	1,123	Coal Creek township	457	547	582		
Billings town	620	661	658	Nichols Hills town	2,606	942		Eagle township	323	459	593		
Black Bear township	275	339	356	Oklahoma township ³⁸	1,719	1,974	2,629	Hallett town	120	159	176		
Bressie township	301	420	476	Oklahoma City ³⁸	243,504	204,424	185,359	House Creek township	386	660	847		
Buffalo township	186	264	292	Pottawatomie township	825	810	658	Jennings town	338	453	653		
Bunch Creek township	242	363	402										
Carson township	247	340	348										
Glencosa township	316	640	1,471										

³² MARSHALL.—For footnote, see preceding page.

³⁴ MAYER.—Part of Choteau town reverted to Choteau township since 1940. Choteau town returned in 1940 as Choteau. Parts of Hogan township annexed to Pryor Creek City in 1947 and 1949.

³⁵ MUSKOGEE.—Porter township, coextensive with Muskogee city, annexed parts of Agency township in 1949 and 1950 and parts of Harris township in 1942, 1944, 1947, 1949, and 1950.

³⁶ NOBLE.—Parts of Watkins township annexed to Perry city in 1946.

³⁷ OKFUSKEE.—Boley town returned in 1940 as a city. Part of Okemah township annexed to Okemah city in 1947.

³⁸ OKLAHOMA.—Part of Council Grove township annexed to Bethany city since 1940. Part of Boone township taken to incorporate Del City in 1948. Midwest City incorporated as a town from part of Boone township in 1943 and changed to a city in 1949. Parts of Council Grove, Greeley, Mustang, and Oklahoma townships annexed to Oklahoma City since 1940; parts of Oklahoma City annexed to Council Grove, Greeley, Mustang, and Oklahoma townships since 1940. Part of Britton township annexed to Oklahoma City and Britton city disincorporated and area annexed to Oklahoma City in 1950. Parts of Edmond township annexed to Edmond city in 1946 and 1947. Part of Oklahoma City taken to incorporate Warr Acres city in 1948.

³⁹ OKMULGEE.—Parts of Hamilton township annexed to Okmulgee city in 1950. Parts of Henry township annexed to Henryetta city in 1949; Kusa city disincorporated and annexed to Henry township since 1940. Parts of Severs township annexed to Okmulgee city in 1946 and 1950; parts of Okmulgee city annexed to Severs township in 1940.

⁴⁰ OSAGE.—Part of Hominy township annexed to Hominy city in 1947. Parts of Strike Axe township annexed to Pawhuska city in 1946 and 1950.

⁴¹ OTTAWA.—Parts of Quapaw township annexed to Commerce city in 1947 and 1949. Parts of Ottawa township annexed to Miami city in 1944, 1946, and 1948; parts of Quapaw township annexed to Miami city in 1946. Part of Picher city annexed to Quapaw township in 1947.

⁴² PAWNEE.—Part of Burnham township annexed to Pawnee city in 1946. Part of Jordan Valley township annexed to Cleveland city in 1949.

Table 6.—POPULATION OF COUNTIES BY MINOR CIVIL DIVISIONS: 1930 TO 1950—Con.

County and minor civil division	1950	1940	1930	County and minor civil division	1950	1940	1930	County and minor civil division	1950	1940	1930		
Pawnee County—Con.				Pottawatomie County			43,517	54,377	66,572	Seminole County—Con.			
Jordan Valley township ⁴²	075	1,102	1,402	Asher town	420	507	653	Sasakwa town	365	532	781		
Keystone town	228	400	482	Avoca township	1,177	2,292	2,247	Seminole city ⁴⁰	11,863	11,547	11,469		
Lagoon township	409	609	724	Bales township	2,092	2,761	3,120	Wewoka city ⁴⁰	6,747	10,315	10,401		
Liberty township	432	598	629	Brinton township	1,292	1,898	1,913	Wolf township	3,467	7,463	13,375		
McElroy township	360	512	695	Burnett township	837	2,026	1,995	Sequoyah County					
Maramee town	184	271	376	Davis township ⁴⁰	2,076	2,547	3,751		19,773	23,138	19,505		
Otoe township	204	461	556	Dent township	951	1,461	1,732	Akins township	665	948	703		
Pawnee city ⁴²	2,861	2,742	2,562	Earlsboro town	278	486	1,950	Blackgun township	691	873	540		
Pawnee township	053	714	831	Earlsboro township	616	1,373	2,934	Brent township	1,460	704	486		
Quay town (part)	32	60	78	Eason township	1,065	2,317	2,920	Campbell township	1,035	1,591	1,034		
Ralston town	416	621	725	Forest township	1,216	1,629	1,887	Gans township	644	740	425		
Skedee town	170	235	272	McLoud town	718	616	812	Gore town	387	334	297		
Skedee township	461	684	768	Macomb town ⁴⁶	123	201	197	Hanson township	1,724	954	832		
Terlton town	122	245	234	Maud city (part)	969	1,593	2,850	Long township	1,169	1,067	1,007		
Valley township	304	542	636	Moore township	700	1,432	2,427	McKey township	1,057	1,613	1,469		
Payne County			46,430	36,057	36,905	Rock Creek township ⁴⁶	1,700	2,361	2,880	Marble township	771	845	739
Cherokee township	218	267	598	St. Louis town	290	326	493	Marble City town	285	214	168		
Cimarron township	760	1,112	1,210	St. Louis township	1,090	3,821	5,915	Moffett town	380	538	340		
Clarkson township	251	398	554	Shawnee city ⁴⁶	22,948	22,053	23,283	Muldrow town	823	638	567		
Clayton township	561	819	1,019	Tecumseh city	2,275	2,042	2,419	Muldrow township	965	737	638		
Clear Creek township	190	275	424	Wanette city	594	665	758	Paw Paw township	1,116	1,072	1,825		
Cushing city ⁴³	8,414	7,703	9,301	Pushmataha County			12,001	19,465	14,744	Prices Chapel township	901	1,138	826
Cushing township	802	1,214	1,680	Albion town	178	240	256	Redland township	558	727	322		
Eden township	405	607	425	Antlers town ⁴⁷	2,506	3,254	2,246	Rocky Mountain township	296	343	229		
Elm Grove township	608	696	694	Antlers township ⁴⁷	2,360	3,612	3,018	Roland town	443	311	212		
Glencoe town	309	337	297	Clayton town ⁴⁷	612			Roland township	916	886	806		
Glencoe township	400	537	534	Finley township	1,609	2,618	1,702	Sadie township	553	1,044	1,020		
Henry township	731	749	803	Kiamichi township	1,722	2,840	1,826	Sallisaw city	2,855	2,140	1,785		
Indian township	748	1,053	1,023	Kosoma township	703	1,840	1,870	Sallisaw township	292	325	196		
Mound township	557	893	1,205	Tuskahoma township ⁴⁷	2,311	5,062	3,826	Vian town	927	941	900		
Paradise township	562	830	983	Roger Mills County			7,395	10,736	14,164	Vian township	777	1,130	765
Pawnee township	480	670	852	Bar X township	215	368	504	Brown township ⁵⁰	1,494	1,736	1,664		
Perkins town	706	728	606	Berlin township	1,021	1,400	1,400	Comanche city ⁵⁰	2,083	1,533	1,704		
Perkins township	579	861	1,036	Bowman township	661	1,004	1,625	Duncan city ⁵⁰	15,325	9,207	8,363		
Quay town (part)	38	44	108	Cheyenne town	1,133	1,070	826	Hope township	2,669	2,681	2,685		
Ripley town	292	415	487	Cheyenne township	343	702	1,278	King township ⁵⁰	2,669	2,681	2,685		
Rose township	374	483	618	Dewey township	478	813	1,327	Loco city	236	268	333		
Stillwater city ⁴³	20,238	10,097	7,010	Hammon town	621	705	736	Loco township	603	1,410	1,466		
Stillwater township ⁴³	5,087	1,730	1,215	Kiowa township	822	1,415	1,860	McPherson township	1,126	1,752	2,127		
Veterans Village (uninc.)	3,355			Meridian township	693	1,078	1,437	Marlow city	3,399	2,899	3,084		
Union township ⁴³	1,705	2,226	2,483	Reydon town	331	311	216	Parks township	2,254	2,081	2,144		
Yale city	1,359	1,407	1,734	Streeter township	690	1,079	1,322	Richland township	959	1,476	2,001		
Pittsburg County			41,031	48,985	50,778	Strong City town	107	245	363	Rock Creek township	1,060	1,637	2,756
Alderson town	311	340	421	Washita township	523	813	1,133	Santa Fe city	8	40	46		
Alderson township ⁴⁴	1,546	2,315	1,790	Wilcox township	65	112	147	Wall township	1,943	2,547	2,893		
Ashland town	104	142	131	Rogers County			19,532	21,078	18,956	Texas County			
Bucklucksy township ⁴⁴	4,111	10,141	9,335	Catoosa town	438	405	264	Advance township	195	210	431		
Canadian town	277	385	295	Catoosa township	939	1,214	1,099	Camp Keltner township	189	188	359		
Canadian township	1,877	2,380	2,330	Chelsea city ⁴⁸	1,437	1,642	1,527	Carthage township	142	130	269		
Crowder town	309	378	340	Chelsea township ⁴⁸	1,089	2,338	2,254	Dague township	123	152	251		
Dow township	2,653	3,955	5,541	Claremore city ⁴⁸	5,494	4,134	3,720	Eubank township	85	119	175		
Hayleyville city ⁴⁴	1,107	1,183	1,801	Collinsville township	692	765	794	Friendship township	421	171	284		
Hartshorne city ⁴⁴	2,330	2,596	3,587	Foyl town	146	170	184	Frisco township	103	104	158		
Indlanola town	314	311	378	Foyl township	1,171	1,234	1,142	Goodwell town	714	360	501		
Kiowa town	802	802	689	Inola town	294	395	398	Goodwell township	292	111	282		
Kiowa township	1,605	2,903	2,851	Inola township	907	1,159	1,167	Grand Valley township	378	286	445		
Krebs city	1,532	1,436	1,375	Oologah town	242	236	203	Guymon city ⁵¹	4,718	2,290	2,181		
McAlester city ⁴⁴	17,878	12,401	11,804	Oologah township	645	705	776	Guymon township ⁵¹	286	290	530		
Pittsburg town	278	689	873	Oowala township ⁴⁸	1,444	1,824	1,417	Hackberry township ⁵¹	211	470	415		
Quinton town	951	1,245	1,804	Talala town	210	188	198	Hardesty town ⁵¹	201				
Quinton township	1,238	2,273	2,273	Talala township	453	624	500	Hardesty township	153	178	244		
Savanna township	1,480	1,235	1,349	Verdigris township ⁴⁸	3,331	4,045	3,203	Hooker city ⁵¹	1,842	1,146	1,628		
Ti township	970	1,974	1,841	Seminole County			40,672	61,201	79,621	Hooker township ⁵¹	429	486	821
Pontotoc County			30,875	39,792	32,469	Brown township ⁴⁹	2,538	4,599	5,042	Nabisco township	367	409	545
Ada city ⁴⁵	15,995	15,143	11,261	Brownwell town	313	451	249	Optima town	97	69	115		
Allen town (part)	1,171	1,339	1,389	Econtuchka township ⁴⁹	5,042	10,080	19,181	Optima township	129	172	281		
Allen township	1,216	2,196	2,082	Konawa town ⁴⁹	2,707	2,205	2,070	Pleasant View township	281	415	567		
Chickasaw township ⁴⁵	3,870	5,386	4,675	Konawa township ⁴⁹	2,151	3,942	4,715	Range township	219	329	606		
Fitzhugh township	1,022	1,861	2,113	Lima town	89	271	239	Red Point township	102	81	202		
Francis town	271	370	607	Lincoln township	1,698	2,856	2,611	Sledgeville township	130	153	250		
Francis township	896	1,301	1,169	Maud city (part)	420	473	1,476	Straton township	155	196	396		
Francis township	1,180	2,290	2,177	Miller township	1,504	3,119	3,881	Tepee township	190	162	314		
Maxwell township	1,541	2,842	2,547	Red Mound township	1,758	3,348	4,141	Texhoma town ⁵¹	1,464	577	819		
Midland township				Seminole County				Texhoma township	240	243	283		
Roff city	623	705	772	Brown township ⁴⁹	2,538	4,599	5,042	Turney township	128	142	261		
Stonewall town	634	761	478	Cromwell town	313	451	249	Tyrone town	261	257	482		
Stonewall township	2,466	5,598	3,199	Econtuchka township ⁴⁹	5,042	10,080	19,181						

⁴² PAWNEE.—For footnote, see preceding page.
⁴³ PAYNE.—Part of Union township annexed to Cushing city in 1947. Parts of Stillwater township annexed to Stillwater city in every year 1940 through 1942, and 1945 through 1949. Part of Cushing city annexed to Union township in 1946.
⁴⁴ PITTSBURG.—Parts of Alderson township annexed to McAlester city in 1947, 1948, and 1949. Parts of Bucklucksy township annexed to McAlester city in 1949 and 1950. Parts of Dow township annexed to Hartshorne city in 1950.
⁴⁵ PONTOTOC.—Parts of Chickasaw township annexed to Ada city in 1946, 1947, 1949, and 1950, and parts of Shawnee city annexed to Davis township in 1940, 1946, and 1947.
⁴⁶ POTTAWATOMIE.—Parts of Davis township annexed to Shawnee city in 1946, 1947, 1948, and 1950, and parts of Shawnee city annexed to Davis township in 1940, 1946, and 1947. Macomb town returned in 1940 as McComb. Parts of Rock Creek township annexed to Shawnee city in 1946 and 1950.
⁴⁷ PUSHMATAHA.—Parts of Antlers township annexed to Antlers town in 1950. Clayton town incorporated from part of Tuskahoma township in 1946.
⁴⁸ ROGERS.—Part of Chelsea township annexed to Chelsea city in 1949. Parts of Verdigris township annexed to Claremore city in 1941, 1946, 1947, and 1948; part of Claremore city annexed to Verdigris township in 1947. Oowala township returned in 1940 as Oawala.
⁴⁹ SEMINOLE.—Parts of Brown township annexed to Wewoka city in 1947 and 1949; parts of Wewoka city annexed to Brown township in 1944. Parts of Econtuchka township annexed to Seminole city in 1946, 1947, 1948, and 1949. Parts of Konawa township annexed to Konawa town in 1940 and 1950.
⁵⁰ STEPHENS.—Parts of Brown township annexed to Comanche city in 1946 and 1948. Parts of King township annexed to Duncan city in 1940, 1945, 1946, 1947, 1948, and 1949.
⁵¹ TEXAS.—For population of Texhoma town, Sherman County, Texas, see footnote to table 7. Parts of Guymon township annexed to Guymon city in 1947. Hardesty town incorporated from part of Hackberry township in 1947. Parts of Hooker township annexed to Hooker city in 1948.

Table 6.—POPULATION OF COUNTIES BY MINOR CIVIL DIVISIONS: 1930 TO 1950—Con.

County and minor civil division	1950	1940	1930	County and minor civil division	1950	1940	1930	County and minor civil division	1950	1940	1930
Tillman County	17,598	20,754	24,390	Wagoner County—Con.				Woods County	14,526	14,915	17,005
Alfalfa township.....	931	1,284	1,507	Coal Creek township.....	758	1,370	1,367	Alva city ⁵²	6,505	5,055	6,121
Car township.....	325	457	618	Coweta town.....	1,901	1,455	1,274	Alva township ⁵³	619	586	888
Davidson town.....	400	507	572	Coweta township.....	321	337	404	Avard town.....	96	126	212
Frederick city.....	5,467	5,109	4,568	Creek township.....	788	1,010	1,524	Avard township.....	118	178	418
Grandfield city ⁵²	1,232	1,116	1,416	Gatesville township.....	1,185	1,865	2,335	Bella township.....	265	353	418
Haskell township.....	545	906	1,143	Lone Star township.....	611	826	1,084	Capron town.....	100	147	155
Hazel township.....	1,035	1,146	1,556	Okay town.....	427	522	525	Cedar township.....	140	156	230
Hollister town.....	1,772	200	108	Porter town.....	542	562	525	Dacoma town.....	256	274	332
Holton township.....	435	733	1,062	Porter township.....	1,137	1,553	1,885	Driftwood township.....	260	412	613
Hunter township.....	1,696	2,223	3,035	Red Bird town.....	411	393	218	Eagle township.....	180	217	328
Loveland town.....	96	101	106	Shahan township.....	669	1,017	1,160	Elberta township.....	226	352	373
Loveland township.....	200	338	470	Shannon township.....	595	916	1,115	Freedom town.....	332	364	354
Marqure township.....	908	1,221	1,650	Stone Bluff township.....	400	730	918	Fritsdan township.....	260	466	490
Manitou town.....	293	258	323	Tullabasse town.....	209	200	164	Galena township.....	287	306	411
Red River township.....	1,243	2,022	2,290	Tullabasse township.....	921	1,579	1,850	Green Valley township.....	176	302	353
Richland township.....	955	1,003	1,543	Wagoner city.....	4,395	3,535	2,994	Hopoton township.....	216	295	297
Stephens township.....	403	660	874					Jefferson township.....	187	302	495
Tipton town.....	1,172	1,470	1,459	Washington County	32,880	30,559	27,777	Liberty township.....	204	360	601
Tulsa County ⁵³	251,686	193,363	187,874					McKibbey township.....	338	497	661
Bixby town ⁵³	1,517	1,291	1,251	Bartlesville city ⁵⁴	10,228	16,267	14,763	O'Bryan township.....	77	136	166
Bixby township ⁵³	1,566	2,255	2,291	Copan town.....	459	540	521	Patterson township.....	309	500	593
Boles township ⁵³	1,793	1,417	1,489	Dewey city ⁵⁴	2,613	2,114	2,005	Penn township.....	380	407	581
Broken Arrow city ⁵³	3,262	2,074	1,984	Jackson township ⁵⁴	4,342	3,590	2,906	Spring township.....	212	276	308
Collinsville city.....	2,011	1,927	2,249	<i>Tuxedo Park (uninc.)</i>	1,179			Valley township.....	152	262	318
Collinsville township.....	702	711	694	Jefferson township ⁵⁴	2,871	3,657	3,697	Walnut Grove township.....	176	240	204
Dawson township ⁵⁴	12,480	5,708	4,318	Madison township.....	2,363	3,258	2,637	Waynoka town.....	2,018	1,684	1,840
Fry township.....	2,091	2,101	1,840	Ochelata town.....	357	333	335	Waynoka township.....	110	186	234
Garden City town.....	763	520	310	Ramona town.....	383	574	617	Whitehorse township.....	162	247	297
Glenpool town.....	280	284	310	Vera town.....	164	208	200	Yellowstone township.....	88	170	211
Glenpool township.....	1,068	1,428	1,046	Washita County	17,657	22,279	29,435		14,333	16,270	15,844
Highland Park town ⁵³	476			Bessie town.....	205	284	415	Cedardale township.....	238	455	405
Jenks town.....	1,037	1,020	1,110	Bessie township.....	811	1,221	1,758	Center township.....	160	214	274
Jenks township.....	1,314	1,221	1,212	Canute town.....	355	374	366	Detroit township.....	369	546	639
Lynn Lane township ⁵³	11,696	6,160	4,572	Cordell city.....	2,920	2,776	2,936	Fort Supply town ⁵⁷	263	414	230
Owasso town.....	431	371	416	Cordell township.....	1,110	1,480	2,138	Garvey township.....	261	432	408
Owasso township.....	2,689	2,490	1,807	Dill City town ⁵⁵	463	511	499	Irwin township.....	192	307	376
Red Fork township ⁵³	7,936	5,874	4,967	East Turkey Creek township.....	1,225	1,562		Jefferson township.....	121	212	235
Sand Springs city ⁵³	6,994	6,137	6,674	Foss city.....	210	306	524	Liberty township.....	327	507	562
Skatook town (part).....	1,226	985	1,152	North Elk township.....	1,055	1,481		McNeal township.....	115	204	230
Skatook township.....	703	772	809	Oakdale township.....	1,444	1,833	2,830	Mooreland town.....	867	811	706
Sperry town.....	665	570	563	Rainey township.....	1,090	1,642	2,440	Mooreland township.....	423	507	526
Tulsa city ⁵⁴	182,740	142,157	141,258	Rocky town.....	366	442	618	Mutual town.....	130	170	177
Wekiwa township ⁵⁴	5,741	4,384	3,559	Seger township.....	1,638	2,394	3,004	Penn township.....	120	180	320
Willow Springs township.....	485	434	631	Sentinel city.....	1,131	1,088	1,269	Quinlan town.....	107	188	231
Wagoner County	16,741	21,642	22,428	South Elk township.....	1,114	1,541		Sharon town.....	133	226	227
Adams Creek township.....	930	1,373	1,371	Texas township.....	306	440	728	Supply township.....	1,553	1,753	1,135
Blue Mound township.....	733	1,519	1,636	Union township.....	870	1,274	1,544	Union township.....	438	761	951
Cherokee township.....	88	480	364	West Turkey Creek township.....	1,354	1,630		Webster township.....	750	1,083	1,302
								Woodward city ⁵⁷	5,915	5,406	5,056
								Woodward township ⁵⁷	1,800	1,874	1,704

⁵² TILLMAN.—Grandfield city returned in 1940 as a town.
⁵³ TULSA.—Part of Bixby township annexed to Bixby town in 1947. Part of Boles township annexed to Broken Arrow city in 1948. Dawson town annexed to Tulsa city in 1949. Highland Park town incorporated from part of Lynn Lane township in 1946. Tulsa city annexed parts of the following townships: Lynn Lane in 1940, 1941, 1942, 1943, 1945, 1947, 1948, 1949, and 1950; Red Fork, in 1946, 1948, and 1950; Wekiwa in 1949. Parts of Tulsa city annexed to Wekiwa township in 1941 and 1945. Part of Wekiwa township annexed to Sand Springs city in 1949.
⁵⁴ WASHINGTON.—Parts of Jackson township annexed to Bartlesville city in 1940, and in every year 1944 through 1950. Part of Jefferson township annexed to Dewey city in 1949.
⁵⁵ WASHITA.—Dill City town returned in 1940 as Dill city.
⁵⁶ WOODS.—Parts of Alva township annexed to Alva city in 1940, 1946, and 1948.
⁵⁷ WOODWARD.—Fort Supply town returned in 1940 as Supply town. Part of Woodward township annexed to Woodward city in 1949.

Table 7.—POPULATION OF ALL INCORPORATED PLACES AND OF UNINCORPORATED PLACES OF 1,000 OR MORE: 1950 AND 1940

"Uninc." designates an unincorporated place. Figures for 1940 not available for unincorporated places or places incorporated since April 1, 1940. Asterisk (*) denotes an incorporated place under 2,500 in an urbanized area. Specific unincorporated places inside urbanized areas not separately identified and therefore not listed in this table. For 1930 population of incorporated places, see table 6]

City, town, or unincorporated place	County	1950	1940	City, town, or unincorporated place	County	1950	1940	City, town, or unincorporated place	County	1950	1940
Achille.....	Bryan	383	356	Ardmore.....	Carter	17,800	16,886	Blackwell.....	Kay	9,199	8,537
Ada.....	Pontotoc	15,995	15,143	Arkoma*.....	Le Flore	1,691		Blair.....	Jackson	700	570
Adair.....	Mayes	290	407	Arnett.....	Ellis	690	520	Blanchard.....	McClain	1,311	1,139
Addington.....	Jefferson	174	260	Asher.....	Pottawatomie	420	507	Bluejacket.....	Craig	274	349
Afton.....	Ottawa	1,252	1,261	Ashland.....	Pittsburg	104	142	Biosa City.....	Cimarron	1,002	1,144
Aera.....	Lincoln	302	281	Atoka.....	Atoka	2,653	2,548	Bokchito.....	Bryan	643	581
Albion.....	Pushmataha	178	240	Avant.....	Osage	389	561	Bokosho.....	Le Flore	580	690
Alderson.....	Pittsburg	311	340	Avard.....	Woods	96	126	Boley.....	Oklfuskee	646	942
Alex.....	Grady	563	544	Barnsdall.....	Osage	1,708	1,831	Boswell.....	Choctaw	875	662
Aline.....	Alfalfa	385	405	Bartlesville.....	Washington	19,228	16,207	Boynton.....	Muskogee	718	842
Allen.....	{Hughes.....	1,215	1,389	Beaver City.....	Beaver	1,495	1,166	Bradley.....	Grady	248	281
Altus.....	{Pontotoc.....			Beggs.....	Oklmulgee	1,214	1,283	Briggs.....	Muskogee	374	302
Alva.....	Jackson	9,735	8,593	Bennington.....	Bryan	361	513	Braman.....	Kay	362	427
Ames.....	Woods	6,505	5,055	Bernice.....	Delaware	91	205	Breckenridge.....	Garfield	67	80
Amorita.....	Major	283	332	Bessie.....	Washita	205	284	Bridgeport.....	Caddo	199	302
	Alfalfa	125	208	Bethany.....	Oklahoma	5,705	2,590	Brinkman.....	Greer	102	164
Anadarko.....	Caddo	6,184	5,579	Big Cabin.....	Craig	210	270	Bristow.....	Creek	5,400	6,050
Antlers.....	Pushmataha	3,264	3,254	Billings.....	Noble	620	661	Broken Arrow.....	Tulsa	3,292	2,974
Apache.....	Caddo	1,190	1,047	Binger.....	Caddo	773	840	Broken Bow.....	McClain	1,838	2,367
Apperson.....	Osage	21	109	Bixby.....	Tulsa	1,517	1,291		{Coal.....		
Arapaho.....	Custer	311	401	Blackburn.....	Pawnee	136	198		{Johnston.....}	268	312

NUMBER OF INHABITANTS

Table 7.—POPULATION OF ALL INCORPORATED PLACES AND OF UNINCORPORATED PLACES OF 1,000 OR MORE: 1950 AND 1940—Con.

City, town, or unincorporated place	County	1950	1940	City, town, or unincorporated place	County	1950	1940	City, town, or unincorporated place	County	1950	1940
Bryant	Okmulgee	88	143	East Duke	Jackson	325	412	Holdenville	Hughes	6,192	6,632
Buffalo	Harper	1,544	1,209	Edmond	Oklahoma	6,086	4,002	Hollis	Harmon	3,089	2,732
Burbank	Osage	268	329	Eldorado	Jackson	732	929	Hollister	Tillman	172	200
Burlington	Alfalfa	181	177	Elgin	Comanche	428	381	Hominy	Osage	2,702	3,267
Butler	Custer	351	428	Elk City	Beckham	7,962	5,021	Hooker	Texas	1,842	1,140
Byars	McCain	284	466	Elmer	Jackson	145	249	Howe	Le Flore	486	640
Byron	Alfalfa	131	177	Elmore City ¹	Garvin	743	494	Hugo	Choctaw	5,984	5,909
Cache	Comanche	677	620	El Reno	Canadian	10,991	10,078	Hunter	Garfield	279	201
Caddo	Bryan	895	954	Enid	Garfield	36,017	28,081	Hydro	Caddo	714	789
Calera	Bryan	643	597	Erick	Beckham	1,579	1,591	Idabel	McCurtain	4,671	3,089
Calumet	Canadian	339	---	Eufaula	McIntosh	2,540	2,355	Indianola	Comanche	310	337
Calvin	Hughes	557	589	Fairfax	Osage	2,017	2,327	Indianola	Pittsburg	314	311
Camargo	Dewey	312	289	Fairland	Ottawa	699	786	Ingersoll	Alfalfa	78	134
Cameron	Le Flore	200	203	Fairmont	Garfield	134	153	Inola	Rogers	294	395
Canadian	Pittsburg	277	385	Fairview	Major	2,411	1,913	Jay	Delaware	607	741
Canoy	Atoka	252	361	Fallis	Lincoln	105	137	Jefferson	Grant	170	229
Canton	Blaine	959	775	Fargo	Ellis	318	291	Jenks	Tulsa	1,037	1,026
Canute	Washita	355	374	Faxon	Comanche	135	178	Jennings	Pawnee	338	463
Capron	Woods	100	147	Fletcher	Comanche	875	789	Jet	Alfalfa	371	442
Carmen	Alfalfa	654	818	Foraker	Osage	105	222	Jones	Oklahoma	476	280
Carnegie	Caddo	1,719	1,740	Forgan	Beaver	410	428	Kaw City	Kay	561	800
Carney	Lincoln	227	283	Fort Cobb	Caddo	665	699	Kellyville	Creek	628	647
Carter	Beckham	406	535	Fort Gibson	Muskogee	1,496	1,233	Kemp	Bryan	158	204
Cashion	Kingfisher	182	232	Fort Supply ⁴	Woodward	293	414	Kemp City	Bryan	152	145
Castle	Okfuskee	144	242	Fort Towson	Choctaw	713	501	Kendrick	Lincoln	172	256
Catoosa	Rogers	438	405	Foss	Washita	210	306	Kenefick	Bryan	115	227
Cement	Caddo	1,076	1,039	Foyil	Rogers	146	170	Keota	Haskell	610	525
Centralia	Craig	124	378	Francis	Pontotoc	271	370	Ketchum	Craig	254	611
Chandler	Lincoln	2,724	2,738	Frederick	Tillman	5,467	5,109	Keyes	Chimarron	431	227
Chattanooga	Comanche	333	365	Freedom	Woods	332	364	Keystone	Pawnee	228	406
Cherokee	McIntosh	2,638	2,126	Gage	Ellis	648	684	Kiefer	Creek	275	330
Chesler	Rogers	1,437	1,642	Garber ⁵	Garfield	657	1,086	Kildare	Kay	155	137
Cherokee	Alfalfa	2,635	2,553	Garden City ⁶	Tulsa	763	520	Kingfisher	Kingfisher	3,345	3,352
Cheyenne	Roger Mills	1,133	1,070	Garvin	McCurtain	155	170	Kingston	Marshall	677	481
Chickasha	Grady	15,842	14,111	Gato	Beaver	197	243	Kinta	Haskell	283	221
Choctaw	Oklahoma	355	289	Geary	Blaine	1,614	1,634	Kiowa	Pittsburg	802	802
Chouteau ¹	Mayes	658	400	Gene Autry ⁶	Carter	170	227	Knowles	Beaver	81	105
Claremore	Rogers	5,494	4,134	Gerónimo	Comanche	103	117	Konawa	Seminole	2,707	2,205
Clayton	Pushmataha	612	---	Gerly	Hughes	155	206	Krebs	Pittsburg	1,532	1,430
Cleo	Major	310	386	Glencoe	Payne	309	337	Kremlin	Garfield	143	146
Cleveland	Pawnee	2,404	2,510	Glennpool	Tulsa	280	284	Lahoma	Garfield	190	195
Clinton	Custer	7,555	6,736	Goltry	Alfalfa	277	330	Lamar	Hughes	180	296
Coalgate	Coal	1,984	2,118	Goodwell	Texas	714	360	Lambert	Alfalfa	55	99
Colbert	Bryan	748	602	Gore	Sequoyah	387	334	Lamont	Grant	594	577
Collinsville	Tulsa	2,011	1,927	Gotabo	Kiowa	674	607	Langley	Mayes	204	838
Comanche	Stephens	2,083	1,533	Gould	Harmon	303	391	Langston	Logan	885	514
Commerce	Ottawa	2,442	2,422	Gracemont	Caddo	301	328	Laverne	Harper	1,209	810
Cooperton	Kiowa	129	187	Grainola	Osage	79	157	Lawton	Comanche	34,757	18,955
Copan	Washington	459	549	Grandfield	Tillman	1,232	1,116	Leaday	Dewey	558	574
Cordell	Washita	2,920	2,776	Granite	Greer	1,096	1,058	Lehigh	Coal	352	519
Cornish	Jefferson	152	234	Grant	Choctaw	361	309	Lenapah	Nowata	328	395
Council Hill	Muskogee	166	171	Greenfield	Blaine	191	303	Leon	Love	122	178
Covington	Garfield	789	780	Groves	Delaware	928	1,093	Lexington	Cleveland	1,176	1,084
Coweta	Wagoner	1,601	1,455	Guthrie	Logan	10,113	10,018	Lima	Seminole	99	271
Cowlington	Le Flore	83	224	Guymon	Texas	4,718	2,290	Lindsay	Garvin	3,021	1,792
Coyle	Logan	360	440	Halleyville	Pittsburg	1,107	1,183	Little City	Marshall	101	---
Crescent	Logan	1,341	1,301	Hallett	Pawnee	120	159	Loco	Stephens	236	268
Cromwell	Seminole	313	451	Hammon	Roger Mills	621	705	Locust Grove	Mayes	730	545
Crowder	Pittsburg	267	378	Hanna	McIntosh	325	344	Lone Wolf	Kiowa	660	783
Cushing	Payne	8,414	7,703	Hardisty	Texas	201	---	Longdale	Blaine	277	291
Custer City	Custer	479	641	Hardy	Kay	17	41	Lookoba	Caddo	206	279
Cyril	Caddo	998	972	Harrah	Oklahoma	741	620	Loveland	Tillman	96	101
Dacoma	Woods	256	274	Hartshorne	Pittsburg	2,330	2,596	Lovell	Logan	73	120
Davenport	Lincoln	841	976	Haskell	Muskogee	1,676	1,672	Loyal	Kingfisher	125	177
Davidson	Tillman	490	507	Hastings	Jefferson	285	352	Luther	Oklahoma	409	425
Davis	Murray	1,928	1,698	Haworth	McCurtain	254	232	McAlester	Pittsburg	17,878	12,401
Deer Creek	Grant	209	250	Headrick	Jackson	144	174	McCurtain	Haskell	705	870
Delaware	Nowata	582	542	Headton	Carter	2,878	2,007	McLoud	Pottawatomie	718	610
Del City	Oklahoma	2,504	---	Heavener	Le Flore	2,103	2,215	Macomb ⁷	Pottawatomie	123	201
Depew	Creek	719	876	Helena	Alfalfa	484	776	Madill	Marshall	2,791	2,594
Devol	Cotton	152	208	Hennessey	Kingfisher	1,204	1,342	Manchester	Grant	190	269
Dewar	Okmulgee	1,015	778	Henryetta	Okmulgee	7,087	6,905	Mangum	Greer	4,271	4,193
Dewey	Washington	2,513	2,114	Hester	Greer	31	44	Manitou	Tillman	293	258
Dibble	McCain	148	97	Hickory	Murray	112	224	Mannford	Creek	426	403
Dill City ²	Washita	453	511	Highland Park ³	Tulsa	476	---	Mannsville	Johnston	311	359
Dougherty	Murray	341	464	Hillsdale	Garfield	104	131	Maramba	Pawnee	184	271
Douglas	Garfield	114	140	Hinton	Caddo	1,025	842	Marble City	Sequoyah	285	214
Driftwood	Alfalfa	69	61	Hitchcock	Blaine	166	222	Marietta	Love	1,875	1,837
Drummond	Garfield	314	245	Hitchita	McIntosh	141	200	Marland	Noble	821	257
Drumright	Creek	5,028	4,303	Hobart	Kiowa	5,380	5,177	Marlow	Stephens	3,399	2,899
Duncan	Stephens	15,325	9,207	Hoffman	Okmulgee	302	432	Martha	Jackson	322	242
Durant	Bryan	10,541	10,027					Maud	Seminole	1,389	2,036
Dustin	Hughes	524	852					May	Pottawatomie	143	230
Eakly	Caddo	191	231					Maysville	Harper	1,294	680
Earlsboro	Pottawatomie	278	486					Medford	Grant	1,305	1,121

¹ Chouteau returned in 1940 as Choteau.
² Dill City returned in 1940 as Dill.
³ Elmore City returned in 1940 as Elmore.
⁴ Fort Supply returned in 1940 as Supply.

⁵ Garber returned in 1940 as Garber City.
⁶ Gene Autry returned in 1940 as Berwyn.
⁷ Macomb returned in 1940 as McComb.

Table 7.—POPULATION OF ALL INCORPORATED PLACES AND OF UNINCORPORATED PLACES OF 1,000 OR MORE: 1950 AND 1940—Con.

City, town, or unincorporated place	County	1950	1940	City, town, or unincorporated place	County	1950	1940	City, town, or unincorporated place	County	1950	1940
Meeker	Lincoln	672	502	Putnam	Dewey	106	142	Swink	Choctaw	96	116
Meno	Major	76	180	Quapaw	Ottawa	938	1,054	Taft	Muskogee	541	772
Moridian	Logan	187	210	Quay	Pawnee	70	104	Tahlequah	Cherokee	4,750	3,027
Miami	Ottawa	11,801	8,345	Quinlan	Payne	107	188	Talala	Rogers	210	188
Midwest City	Oklahoma	10,166		Quinton	Woodward	991	1,245	Talihina	Le Flore	965	1,057
Millburn	Johnston	350	442	Ralston	Pawnee	416	621	Taloga	Dewey	420	533
Mill Creek	Johnston	299	459	Ramona	Washington	583	574	Tamaha	Haskell	117	245
Minco	Grady	978	921	Randlett	Cotton	396	327	Tecumseh	Pottawatomie	2,275	2,042
Moffett	Sequoyah	380	538	Rava	Johnston	327	424	Temple	Cotton	1,442	1,313
Moore	Cleveland	942	499	Red Bird	Wagoner	411	393	Teriton	Pawnee	122	245
Mooreland	Woodward	867	811	Red Oak	Latimer	568	484	Terral	Jefferson	616	521
Morris	Oklmulgee	1,122	1,197	Red Rock	Noble	253	395	Texhoma*	Texas	1,464	577
Morrison	Noble	297	333	Rentrow	Grant	68	115	Texola	Beckham	265	337
Mounds	Creek	590	627	Rentiesville	McIntosh	166	180	Thackerville	Love	178	207
Mountain Park	Kiowa	418	441	Reynolds	Roger Mills	381	311	Thomas	Custer	1,171	1,220
Mountain View	Kiowa	1,009	1,075	Ringling	Jefferson	1,092	902	Tipton	Tillman	1,172	1,470
Muldrow	Sequoyah	828	638	Ringwood	Major	331	288	Tishomingo	Johnston	2,325	1,951
Mulhall	Logan	320	406	Ripley	Payne	292	415	Tonkawa	Kay	3,643	3,197
Muskogee	Muskogee	37,289	32,332	Rocky	Washita	366	442	Tryon	Lincoln	285	279
Mustang	Canadian	210	214	Roff	Pontotoc	623	705	Tullahassee	Wagoner	299	200
Mutual	Woodward	130	179	Roland	Sequoyah	443	311	Tulsa	Tulsa	182,740	142,167
Nardin	Kay	184	217	Rosevelt	Kiowa	679	744	Tupelo	Coal	376	
Nashville	Grant	290	348	Rosedale	McCain	130	112	Tuttle	Grady	715	940
Nayma	Logan	15	43	Rosston	Harper	85	143	Tuxedo Park (uninc.)	Washington	1,179	
Nelagoney	Osage	138	174	Rush Springs	Grady	1,402	1,422	Tyrone	Texas	261	267
Newkirk	Kay	2,201	2,283	Ryan	Jefferson	1,019	1,115	Union City	Canadian	301	
New Marshall	Logan	386	382	St. Louis	Pottawatomie	290	326	Vallant	McCurtain	661	551
New Woodville	Marshall	78		Salina	Mayer	905	687	Vera	Washington	164	208
Nichols Hills	Oklahoma	2,606	942	Sallisaw	Sequoyah	2,885	2,140	Verden	Grady	508	575
Noble	Cleveland	724	536	Sand Springs	Tulsa	6,994	6,137	Veterans Village (uninc.)	Payne	3,355	
Norman	Cleveland	27,006	11,429	Santa Fe	Stephens	8	40	Vian	Sequoyah	927	941
North Enid	Garfield	219	166	Sapulpa	Creek	13,031	12,249	Vici	Dewey	620	617
North Miami	Ottawa	486	393	Sasakwa	Seminole	365	532	Vinita	Craig	5,518	5,085
Nowata	Nowata	3,965	3,004	Sayre	Beckham	3,362	3,037	Wagoner	Wagoner	4,395	3,636
Oakland	Marshall	293	311	Scullin	Murray	21	66	Wainwright	Muskogee	188	162
Oakwood	Dewey	161	233	Selling	Dewey	700	620	Wakita	Grant	440	444
Ochelata	Washington	357	333	Seminole	Seminole	11,863	11,547	Walters	Cotton	2,743	2,338
Oilton	Creek	1,109	1,225	Sentinel	Washita	1,131	1,088	Wanette	Pottawatomie	504	665
Okarche	Canadian	532	453	Seward	Logan	75	168	Wann	Nowata	96	147
Okay	Kingfisher	427	322	Shamrock	Creek	263	461	Wapanucka	Johnston	592	730
Okeona	Blaine	1,170	1,079	Sharon	Woodward	133	226	Warner	Muskogee	382	391
Okemah	Oklahoma	3,454	3,811	Shattuck	Ellis	1,692	1,275	Warr Acres*	Oklahoma	2,378	
Oklahoma City	Oklahoma	243,504	204,424	Shawnee	Pottawatomie	32,948	22,053	Washington	McCain	292	359
Oklmulgee	Oklmulgee	18,317	16,051	Shidler	Osage	840	718	Washington	Kay	91	177
Oktaha	Muskogee	207	233	Skedee	Pawnee	170	235	Watonga	Blaine	3,249	2,823
Olustee	Jackson	455	670	Skiatook	Osage	1,734	1,406	Watts	Adair	267	307
Oologah	Rogers	242	236	Slick	Tulsa	151	300	Waukomis	Garfield	537	397
Optima	Texas	97	69	Smithville	Creek	256	290	Waurika	Jefferson	2,327	2,458
Orlando	Logan	262	332	Snyder	McCurtain	1,646	1,278	Wayne	McCain	501	401
Osage City	Osage	426	628	Soper	Kiowa	337	481	Waynoka	Woods	2,018	1,584
Owasso	Tulsa	431	371	South Coffeyville	Choctaw	527	364	Weatherford	Custer	3,529	2,504
Paden	Oklfuskee	426	620	Sparks	Lincoln	233	339	Webb City	Osage	284	352
Panama	Le Flore	1,027	880	Spavinaw	Lincoln	213	255	Webbers Falls	Muskogee	489	486
Paoli	Garvin	353	423	Sperry	Mayer	665	670	Welch	Craig	483	498
Pauls Valley	Garvin	6,896	5,104	Spro	Tulsa	1,365	1,041	Welcetka	Oklfuskee	1,548	1,904
Pawhuska	Osage	5,331	5,443	Sterling	Comanche	447	430	Wellston	Lincoln	643	607
Pawnee	Pawnee	2,861	2,742	Stidham	McIntosh	2,46	103	Westville	Adair	781	716
Peggs	Cherokee	51	93	Stigler	Haskell	2,125	1,861	Westville	Hughes	2,025	2,340
Pensacola	Mayer	48	109	Stillwater	Payne	20,238	10,097	Wetumka	Seminole	6,747	10,315
Peoria	Ottawa	201	227	Stilwell	Adair	1,813	1,717	Wewoka	Latimer	1,939	1,925
Perkins	Payne	706	728	Stonewall	Pontotoc	634	761	Wilburton	Latimer	1,939	1,925
Perry	Noble	5,137	5,045	Strang	Mayer	201	283	Wildcat	Oklmulgee	147	188
Pershing	Osage	62	46	Stratford	Garvin	1,065	896	Willow	Greer	223	248
Phillips	Coal	181	212	Stringtown	Atoka	499	718	Wilson	Carter	1,832	1,700
Picher	Ottawa	3,951	5,848	Strong City	Roger Mills	107	245	Wister	Le Flore	729	763
Piedmont	Canadian	120	151	Stroud	Lincoln	2,450	1,917	Woodward	Woodward	5,915	5,406
Pittsburg	Pittsburg	278	680	Stuart	Hughes	303	340	Wright City (uninc.)	McCurtain	1,121	
Ponca City	Kay	20,180	16,794	Studen	Jefferson	105	171	Wyandotte	Ottawa	242	348
Pond Creek	Grant	1,066	1,019	Sulphur	Murray	4,389	4,970	Wynnewood	Garvin	2,423	2,313
Porter	Wagoner	562	562	Summer	Noble	46	80	Wynona	Osage	678	810
Porum	Muskogee	616	502					Yale	Payne	1,359	1,407
Poteau	Le Flore	4,776	4,020					Yeager	Hughes	180	284
Prague	Lincoln	1,546	1,422					Yukon	Canadian	1,900	1,660
Pryor Creek	Mayer	4,486	2,501								
Purcell	McCain	3,546	3,116								

* Population of Texhoma, Sherman County, Texas: 209 in 1950; 191 in 1940.

NUMBER OF INHABITANTS

Table 8.—POPULATION OF CITIES OF 5,000 OR MORE, BY WARDS: 1950

[Other cities of more than 5,000 (Norman, Sand Springs, Stillwater, and Tulsa) have no wards]

City and ward	Popula- tion	City and ward	Popula- tion	City and ward	Popula- tion	City and ward	Popula- tion
Ada	15,995	Clinton	7,555	Guthrie	10,113	Okmulgee	18,317
Ward 1.....	3,978	Ward 1.....	964	Ward 1.....	2,840	Ward 1.....	3,160
Ward 2.....	4,260	Ward 2.....	2,061	Ward 2.....	1,881	Ward 2.....	4,308
Ward 3.....	3,564	Ward 3.....	3,045	Ward 3.....	2,180	Ward 3.....	3,758
Ward 4.....	4,193	Ward 4.....	1,495	Ward 4.....	1,494	Ward 4.....	4,204
				Ward 5.....	1,718	Not in any ward.....	2,590
Altus	9,735	Cushing	8,414	Henryetta	7,987	Pauls Valley	6,896
Ward 1.....	2,586	Ward 1.....	2,311	Ward 1.....	2,715	Ward 1.....	1,461
Ward 2.....	3,860	Ward 2.....	1,750	Ward 2.....	1,532	Ward 2.....	1,801
Ward 3.....	1,572	Ward 3.....	838	Ward 3.....	1,602	Ward 3.....	2,176
Ward 4.....	1,708	Ward 4.....	3,515	Ward 4.....	2,138	Ward 4.....	1,458
Alva	6,505	Drumright	5,028	Hobart	5,380	Pawhuska	5,331
Ward 1.....	786	Ward 1.....	1,188	Ward 1.....	1,248	Ward 1.....	1,439
Ward 2.....	1,531	Ward 2.....	1,363	Ward 2.....	1,904	Ward 2.....	759
Ward 3.....	2,307	Ward 3.....	822	Ward 3.....	1,080	Ward 3.....	1,179
Ward 4.....	1,901	Ward 4.....	695	Ward 4.....	1,148	Ward 4.....	1,954
		Ward 5.....	168	Holdenville	6,192	Perry	5,137
Anadarko	6,184	Ward 6.....	502	Ward 1.....	2,085	Ward 1.....	1,140
Ward 1.....	1,402	Ward 7.....	167	Ward 2.....	1,397	Ward 2.....	981
Ward 2.....	1,162	Ward 8.....	128	Ward 3.....	1,163	Ward 3.....	1,163
Ward 3.....	980	Duncan	15,925	Ward 4.....	1,577	Ward 4.....	1,853
Ward 4.....	1,090	Ward 1.....	3,946	Hugo	5,984	Ponca City	20,180
Ward 5.....	1,550	Ward 2.....	4,491	Ward 1.....	1,569	Ward 1.....	1,458
Ardmore	17,890	Ward 3.....	3,479	Ward 2.....	1,406	Ward 2.....	754
Ward 1.....	5,969	Ward 4.....	3,409	Ward 3.....	1,829	Ward 3.....	5,447
Ward 2.....	4,522	Durant	10,541	Ward 4.....	1,180	Ward 4.....	1,577
Ward 3.....	4,146	Ward 1.....	1,708	Lawton	34,757	Ward 5.....	4,231
Ward 4.....	3,253	Ward 2.....	2,105	Ward 1.....	4,508	Ward 6.....	3,802
Bartlesville	19,228	Ward 3.....	3,302	Ward 2.....	15,019	Ward 7.....	2,911
Ward 1.....	1,141	Ward 4.....	3,426	Ward 3.....	4,433	Sapulpa	13,031
Ward 2.....	4,069	Edmond	6,086	Ward 4.....	10,797	Ward 1.....	967
Ward 3.....	6,195	Ward 1.....	1,638	McAlester	17,878	Ward 2.....	3,691
Ward 4.....	4,776	Ward 2.....	1,683	Ward 1.....	3,616	Ward 3.....	3,417
Ward 5.....	3,047	Ward 3.....	1,958	Ward 2.....	5,233	Ward 4.....	1,169
Bethany	5,705	Ward 4.....	807	Ward 3.....	2,349	Ward 5.....	3,787
Ward 1.....	1,411	Elk City	7,962	Ward 4.....	2,481	Seminole	11,863
Ward 2.....	1,329	Ward 1.....	895	Ward 5.....	3,058	Ward 1.....	2,909
Ward 3.....	1,657	Ward 2.....	2,917	Ward 6.....	1,141	Ward 2.....	2,151
Ward 4.....	1,308	Ward 3.....	2,135	Miami	11,801	Ward 3.....	2,088
Blackwell	9,199	Ward 4.....	2,015	Ward 1.....	3,235	Ward 4.....	4,715
Ward 1.....	1,108	El Reno	10,991	Ward 2.....	4,059	Shawnee	22,948
Ward 2.....	2,018	Ward 1.....	2,597	Ward 3.....	1,229	Ward 1.....	3,032
Ward 3.....	3,739	Ward 2.....	2,332	Ward 4.....	2,648	Ward 2.....	3,211
Ward 4.....	2,354	Ward 3.....	4,164	Midwest City	10,166	Ward 3.....	1,790
Bristow	5,400	Ward 4.....	1,898	Ward 1.....	1,754	Ward 4.....	3,307
Ward 1.....	1,190	Enid	36,017	Ward 2.....	3,173	Ward 5.....	4,766
Ward 2.....	2,380	Ward 1.....	3,606	Ward 3.....	1,995	Ward 6.....	6,342
Ward 3.....	783	Ward 2.....	6,328	Ward 4.....	3,244	Vinita	5,518
Ward 4.....	1,047	Ward 3.....	4,230	Muskogee	37,289	Ward 1.....	1,409
Chickasha	15,842	Ward 4.....	11,440	Ward 1.....	8,086	Ward 2.....	1,757
Ward 1.....	4,889	Ward 5.....	4,782	Ward 2.....	9,098	Ward 3.....	1,064
Ward 2.....	4,372	Ward 6.....	5,631	Ward 3.....	8,473	Ward 4.....	1,288
Ward 3.....	3,372	Frederick	5,467	Ward 4.....	10,732	Wewoka	6,747
Ward 4.....	3,209	Ward 1.....	1,532	Oklahoma City	243,504	Ward 1.....	1,135
Claremore	5,494	Ward 2.....	1,846	Ward 1.....	71,621	Ward 2.....	892
Ward 1.....	1,420	Ward 3.....	973	Ward 2.....	56,824	Ward 3.....	1,769
Ward 2.....	1,489	Ward 4.....	1,116	Ward 3.....	40,679	Ward 4.....	2,951
Ward 3.....	1,001			Ward 4.....	74,860	Woodward	5,915
Ward 4.....	1,584					Ward 1.....	935
						Ward 2.....	2,457
						Ward 3.....	1,201
						Ward 4.....	1,322

Table 9.—POPULATION OF URBANIZED AREAS: 1950

Area	Population	Area	Population
FORT SMITH, ARK., URBANIZED AREA		OKLAHOMA CITY URBANIZED AREA—Con.	
That part of the area in Oklahoma ¹	1,691	Oklahoma County (part)—Con.	
The part of the urbanized area in Oklahoma includes the following minor civil division:		Oklahoma township (part).....	301
Le Flore County (part).....	1,691	Oklahoma City.....	243,504
Arkoma town.....	1,691	Spring Creek township (part).....	1
		Warr Acres city.....	2,378
OKLAHOMA CITY URBANIZED AREA		TULSA URBANIZED AREA	
The area.....	275,091	The area.....	206,311
Oklahoma City.....	243,504	Tulsa city.....	182,740
Outside city.....	31,587	Outside city.....	23,571
The urbanized area includes the following minor civil divisions and parts of minor civil divisions:		The urbanized area includes the following minor civil divisions and parts of minor civil divisions:	
Oklahoma County (part).....	275,091	Creek County (part).....	179
Bethany city.....	5,705	Sapulpa township (part).....	170
Boone township (part).....	3,173	Osgage County (part).....	2,221
Britton township (part).....	603	Black Dog township (part).....	2,221
Council Grove township (part).....	828	Tulsa County (part).....	203,911
Crutecho township (part).....	23	Dawson township (part).....	3,070
Del City.....	2,504	Garden City town.....	763
Greeley township (part).....	2,322	Highland Park town.....	470
Midwest City.....	10,106	Lynn Lane township (part).....	3,701
Mustang township (part).....	887	Red Fork township (part).....	2,169
Nichols Hills town.....	2,606	Sand Springs city.....	6,094
		Tulsa city.....	182,740
		Wekiwa township (part).....	3,009

¹ For the description, map, and population of the entire Fort Smith, Ark., Urbanized Area, see table 9 and accompanying map of corresponding report for Arkansas.

URBANIZED AREA MAPS

The Oklahoma City and Tulsa Urbanized Areas, for which statistics are shown in table 9, are depicted in the following maps. The shaded areas, in combination, comprise the urbanized area. To assist in locating the exact external boundaries of the area,

each boundary feature (street segment, political boundary, or other) has been assigned a number. The boundary segments thus numbered are shown on the map and the features to which they apply are presented in the following key.

KEY TO NUMBERED BOUNDARY SEGMENTS

Oklahoma City Urbanized Area







Tulsa Urbanized Area

Main urbanized part: (1) May Ave., (2) Britton-Spring Creek township line, (3) Britton Ave., (4) property line of Wiley Post Airport, (5) Britton-Spring Creek township line, (6) Britton Ave., (7) power line, (8) power line, (9) corporate limits of Nichols Hills, (10) corporate limits of Oklahoma City, (11) property line of Champlin Oil Co., (12) corporate limits of Oklahoma City, (13) C. R. I. & P. R. R. spur, (14) C. R. I. & P. R. R., (15) unnamed levee, (16) Greeley-Oklahoma township line, (17) corporate limits of Oklahoma City, (18) South 22d St. (Slemp St.), (19) Middleton Ave., (20) Ash St. (Southeast 15th St.), (21) Middleton St. and Middleton St. extension, (22) S. L. & S. F. R. R., (23) Southeast 8th St. (Highland St.), (24) Grand Blvd., (25) Ash St. (Southeast 15th St.), (26) Genesee Ave., (27) Southeast 18th St., (28) East Ave., (29) corporate limits of Oklahoma City, (30) Boone-Greeley township line, (31) Ash St. (Southeast 15th St.), (32) State St. (Grant St.), (33) corporate limits of Del City, (34) Wilkinson Ave., (35) Southeast 30th St., (36) Picard St., (37) Southeast 32d St., (38) State St. (Grant St.), (39) property line of Sunnyside Cemetery, (40) Southeast 29th St., (41) Corporate limits of Oklahoma City, (42) North Canadian River, (43) Greeley-Mustang township line, (44) corporate limits of Oklahoma City.

Main urbanized part: (1) Corporate limits of Tulsa, (2) Frankfort Ave., (3) 31st St. North and 31st St. North extension, (4) M. V. R. R., (5) corporate limits of Tulsa, (6) power line, (7) 31st St. North, (8) branch of Flat Rock Creek, (9) Apache St., (10) corporate limits of Tulsa, (11) property line of Allied Paint Co., (12) corporate limits of Tulsa, (13) Sheridan Rd., (14) 36th St. North, (15) Mingo Rd., (16) S. L. & S. F. R. R., (17) Memorial Blvd., (18) Apache St., (19) 77th East Ave., (20) Young St., (21) 73d East Ave., (22) S. L. & S. F. R. R., (23) Sheridan Rd., (24) corporate limits of Tulsa, (25) Miller Ave. and Miller Ave. extension, (26) branch of Coal Creek, (27) corporate limits of Tulsa, (28) Dawson-Lynn Lane township line, (29) Hudson Ave., (30) Haskell Pl., (31) Joplin Ave., (32) Independence St., (33) Sheridan Rd., (34) Dawson-Lynn Lane township line, (35) Stewart St., (36) Admiral Pl., (37) Memorial Blvd., (38) property line of McFarland Golf Course, (39) 73d East Ave., (40) 7th Blvd.,

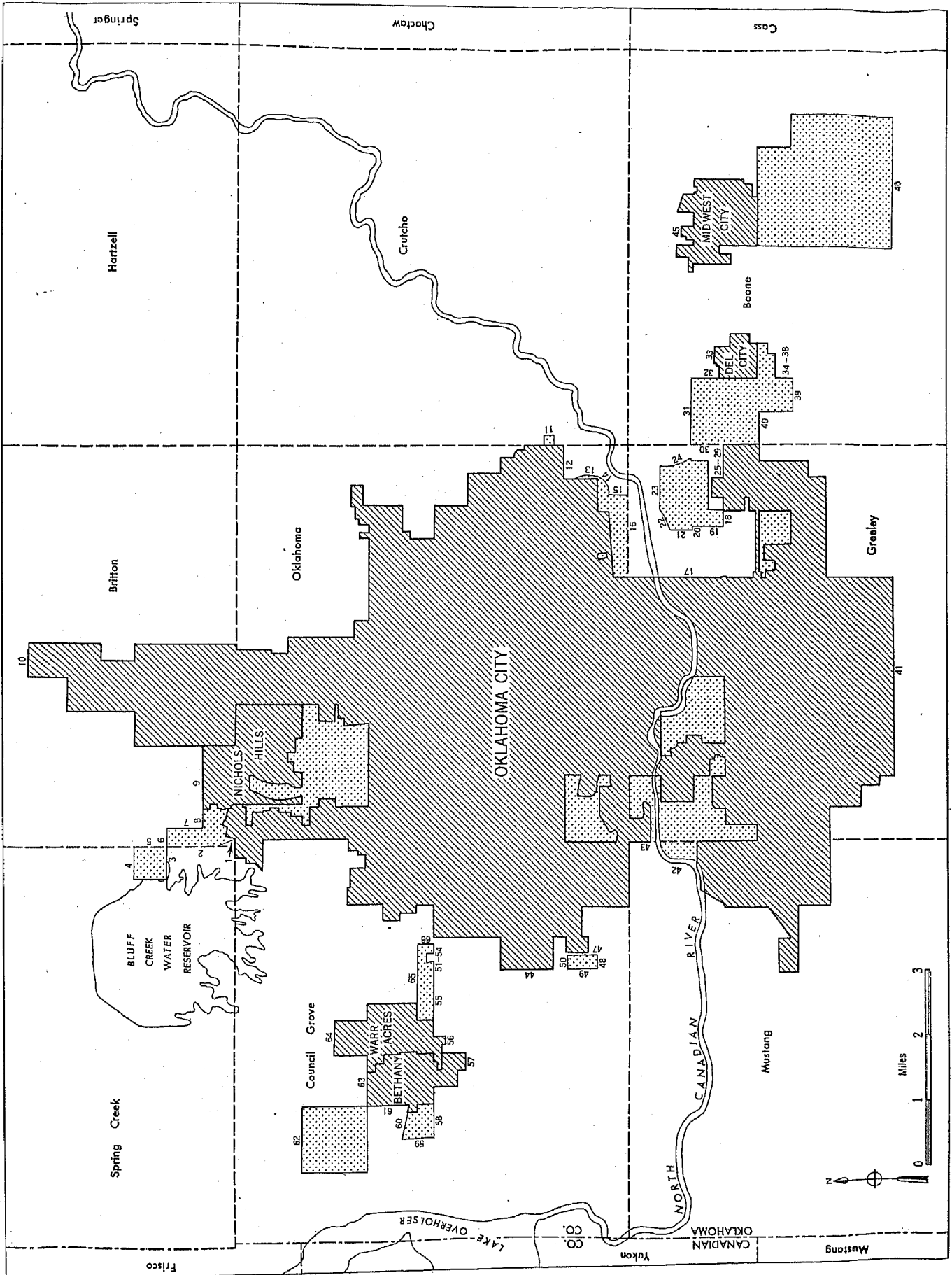
(Continued on p. 36-23)

KEY TO SYMBOLS.

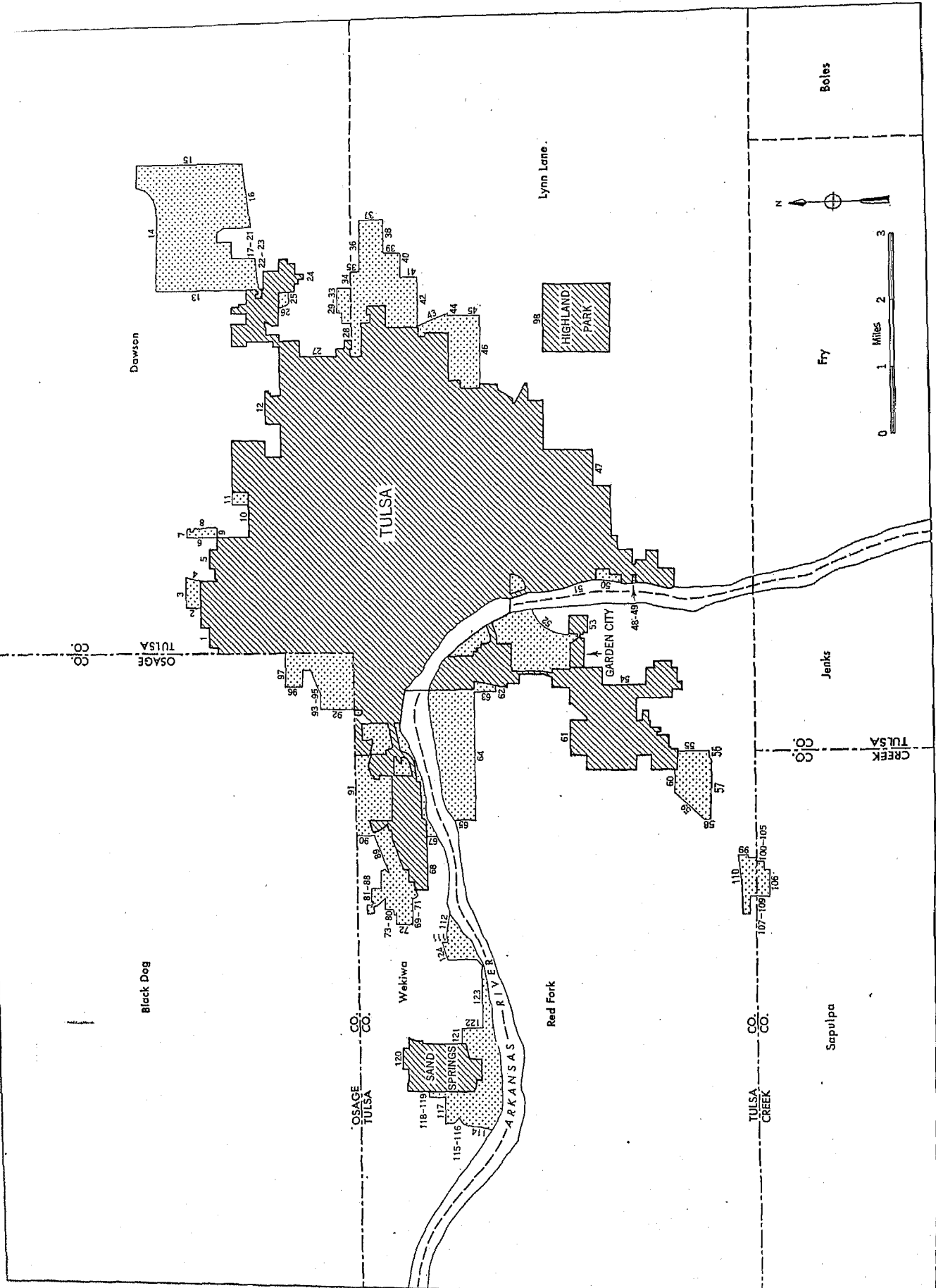
-  Incorporated parts
-  Unincorporated parts
-  12 Numbered boundary segments
-  State line
-  County line
-  Minor civil division line

Outlying urbanized parts: (45) Corporate limits of Midwest City, (46) property line of 9th Air Service Command, (47) North Vermont Ave., (48) C. R. I. & P. R. R., (49) Meridian Ave., (50) 10th St., (51) Northwest 36th St., (52) Geraldine Ave., (53) Northwest 38th St., (54) Amelia Blvd., (55) Northwest 36th St., (56) corporate limits of Warr Acres, (57) corporate limits of Bethany, (58) Northwest 36th St., (59) Glade Ave., (60) El Reno Blvd. (U. S. Hwy. 66), (61) corporate limits of Bethany, (62) property line of Municipal Airport, (63) corporate limits of Bethany, (64) corporate limits of Warr Acres, (65) El Reno Blvd. (U. S. Hwy. 66), (66) Maney Ave.

OKLAHOMA CITY URBANIZED AREA



TULSA URBANIZED AREA



(41) 67th East Ave., (42) 11th St., (43) Frisco R. R. spur, (44) 15th St., (45) property line of Highland Golf Course, (46) 21st St., (47) corporate limits of Tulsa, (48) Riverside Dr., (49) corporate limits of Tulsa, (50) Riverside Dr., (51) corporate limits of Tulsa, (52) M. V. R. R., (53) corporate limits of Garden City, (54) corporate limits of Tulsa, (55) 33d West Ave., (56) Mooser Creek, (57) 56th St., (58) 49th West Ave., (59) Sapulpa Rd. (U. S. Hwys. 66 and 75), (60) 51st St.,

(61) Corporate limits of Tulsa, (62) property line of Creamer & Dunlap Co., (63) property line of Rogers Galvanizing Co., (64) 21st St., (65) 49th West Ave. and 49th West Ave. extension, (66) levee of the Arkansas River, (67) 53d West Ave., (68) corporate limits of Tulsa, (69) U. S. Hwy. 64, (70) Blackboy Creek, (71) 7th St., (72) 73d West Ave., (73) 3d St., (74) 72d West Ave., (75) 3d St., (76) 71st West Ave., (77) 1st St., (78) Blackboy Creek, (79) Brady St., (80) 72d West Ave.,

(81) Easton St., (82) 70th West Ave., (83) Brady St., (84) 69th West Ave., (85) Brady St., (86) 65th West Ave., (87) Ad-

miral Blvd. and Admiral Blvd. extension, (88) branch of Blackboy Creek, (89) unnamed levee, (90) extension of 53d West Ave., 53d West Ave. and extension of 53d West Ave., (91) Osage-Tulsa county line, (92) property line of Kennedy Golf Course, (93) property line of Country Club, (94) extension of Quanah Ave., (95) Newton St., (96) Union Ave., (97) high-tension power line.

Outlying urbanized parts: (98) Corporate limits of Highland Park, (99) 57th West Ave., (100) 60th St., (101) 58th Ave., (102) Creek-Tulsa county line, (103) 59th West Ave., (104) 62d St., (105) 61st West Ave., (106) 63d St., (107) 67th West Ave., (108) 60th St., (109) unnamed stream, (110) Sapulpa Rd. (U. S. Hwys. 66 and 75),

(111) Morris Ave., (112) unnamed stream, (113) Red Fork-Wekiwa township line, (114) Hodges Creek, (115) unnamed road, (116) Terrace Dr., (117) 6th St., (118) Wallet St., (119) 11th St., (120) corporate limits of Sand Springs, (121) 2d St., (122) U. S. Hwy. 64 (State Hwys. 33 and 51), (123) River Rd., (124) U. S. Hwy. 64.

NUMBER OF INHABITANTS

Oregon

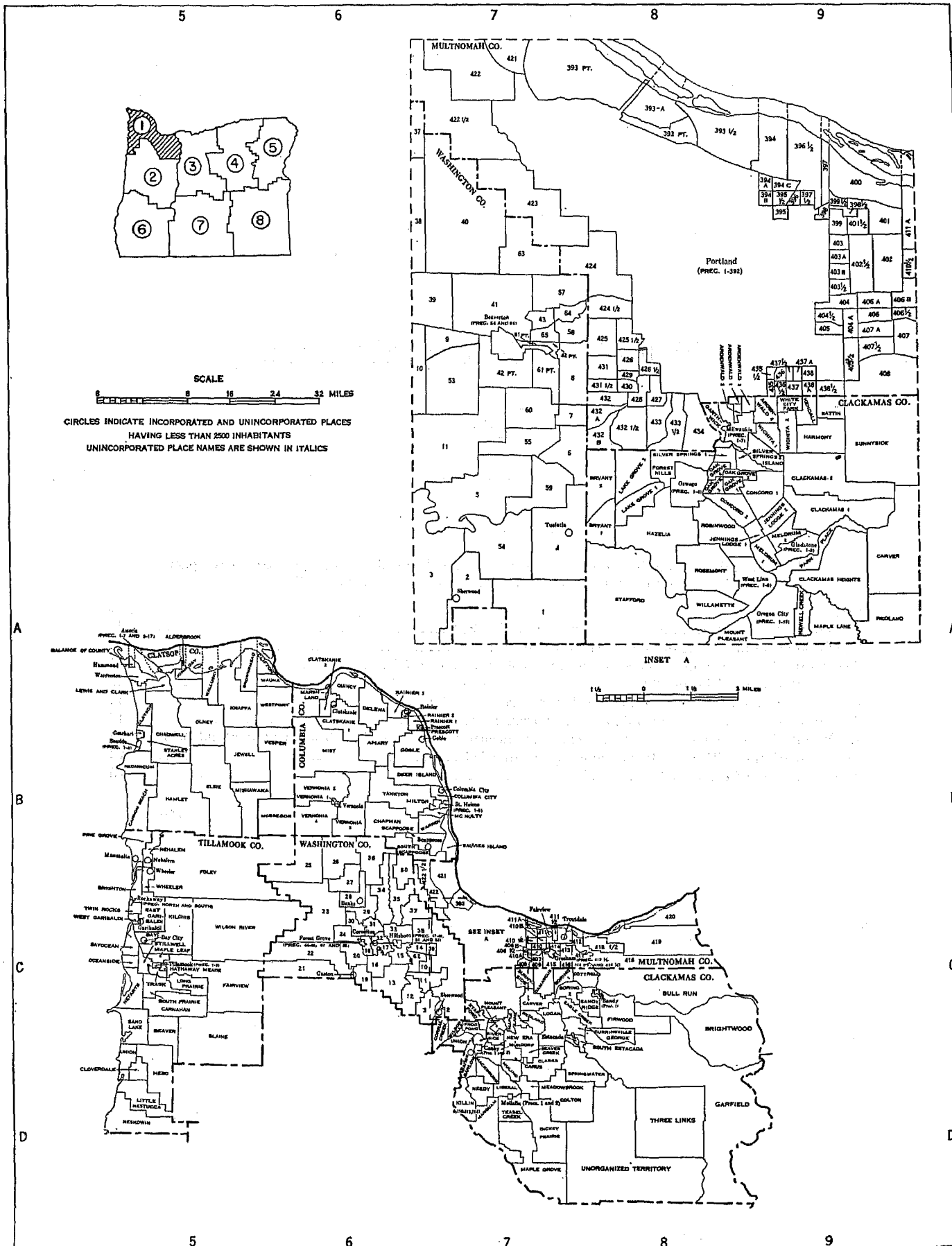
LIST OF TABLES

[Page numbers listed here omit the State prefix number which appears as part of the page number for each page. The prefix for this State is 37]

Table	Page
1.—Population of Oregon, urban and rural: 1850 to 1950.....	10
2.—Population in groups of places according to size: 1950.....	10
3.—Population in groups of places according to size: 1900 to 1950.....	11
4.—Population of cities of 10,000 or more from earliest census to 1950.....	12
5.—Area and population of counties, urban and rural: 1930 to 1950.....	13
6.—Population of counties by minor civil divisions: 1930 to 1950.....	14
7.—Population of all incorporated places and of unincorporated places of 1,000 or more: 1950 and 1940.....	23
8.—Population of cities of 5,000 or more, by wards: 1950.....	24
9.—Population of urbanized areas: 1950.....	25

37-1

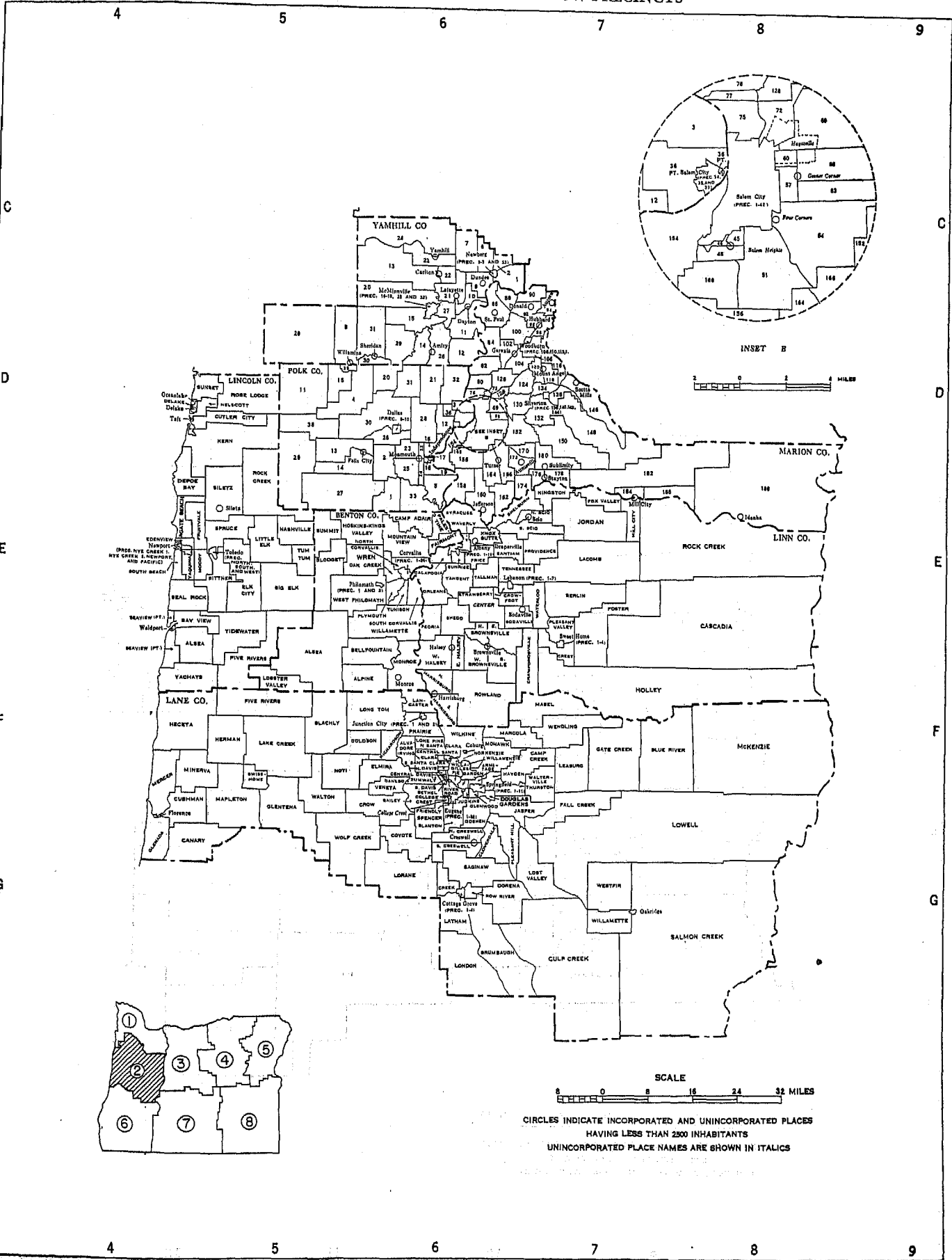
MINOR CIVIL DIVISIONS—ELECTION PRECINCTS



Large-scale copies of this map may be purchased from Superintendent of Documents, U. S. Government Printing Office, Washington 25, D. C.

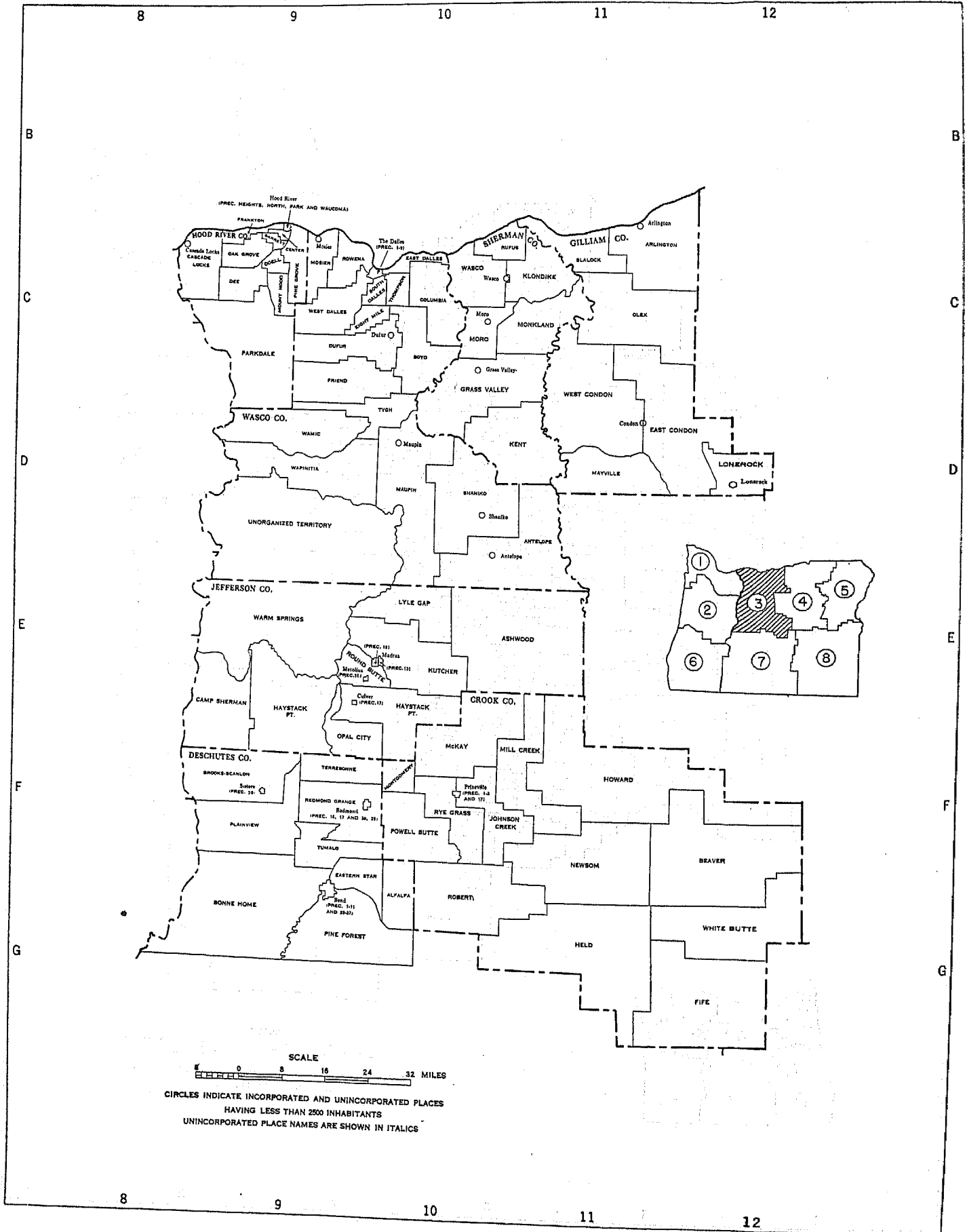
OREGON—SECTION 2

MINOR CIVIL DIVISIONS—ELECTION PRECINCTS



CIRCLES INDICATE INCORPORATED AND UNINCORPORATED PLACES
 HAVING LESS THAN 2500 INHABITANTS
 UNINCORPORATED PLACE NAMES ARE BROWN IN ITALICS

OREGON—SECTION 3
MINOR CIVIL DIVISIONS—ELECTION PRECINCTS



MINOR CIVIL DIVISIONS—ELECTION PRECINCTS

11

12

13

14

15

B

B

C

C

D

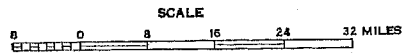
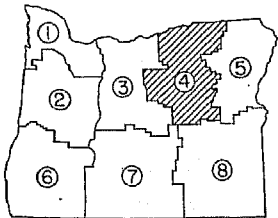
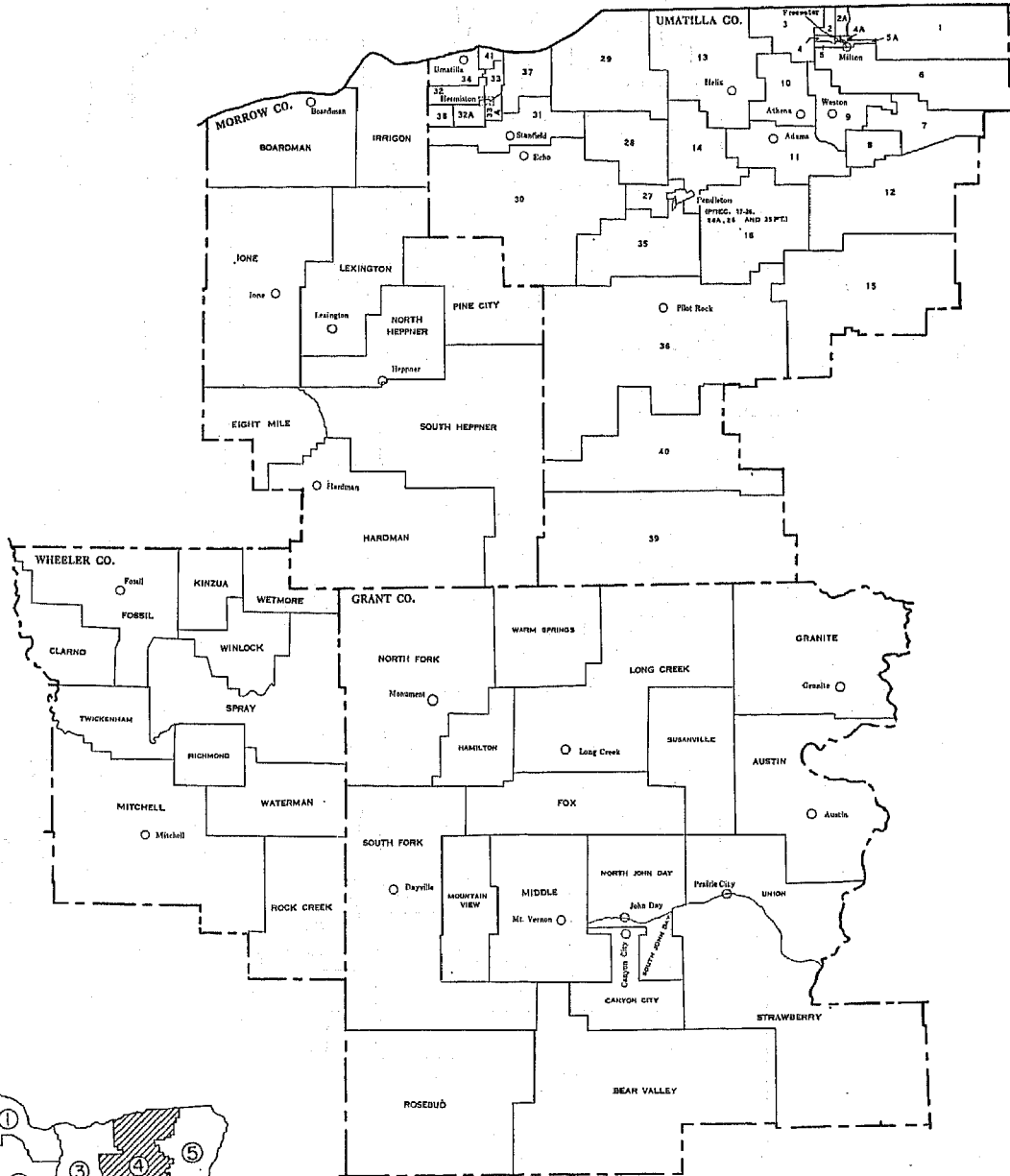
D

E

E

F

F



CIRCLES INDICATE INCORPORATED AND UNINCORPORATED PLACES HAVING LESS THAN 2500 INHABITANTS
UNINCORPORATED PLACE NAMES ARE SHOWN IN ITALICS

11

12

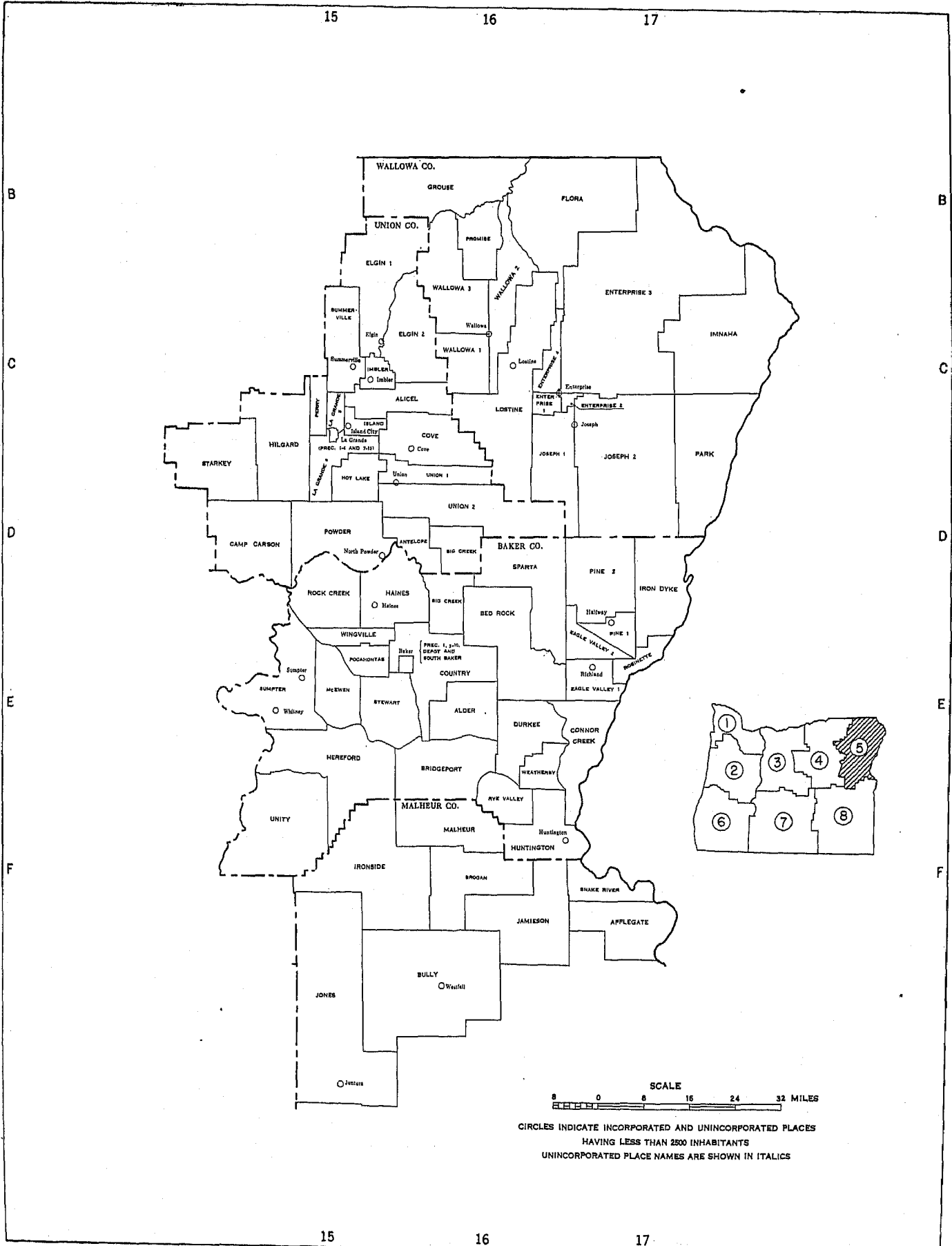
13

14

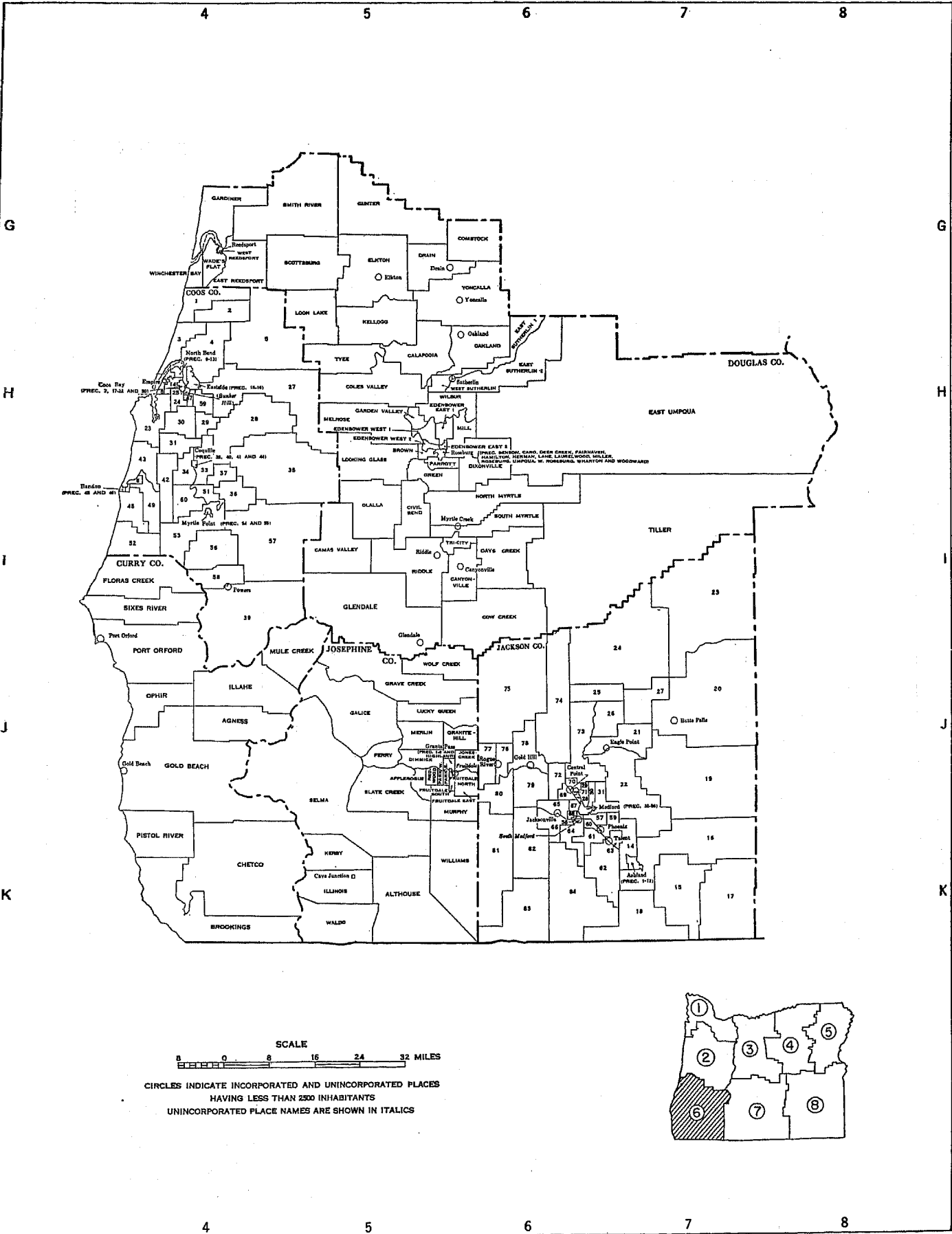
15

OREGON—SECTION 5

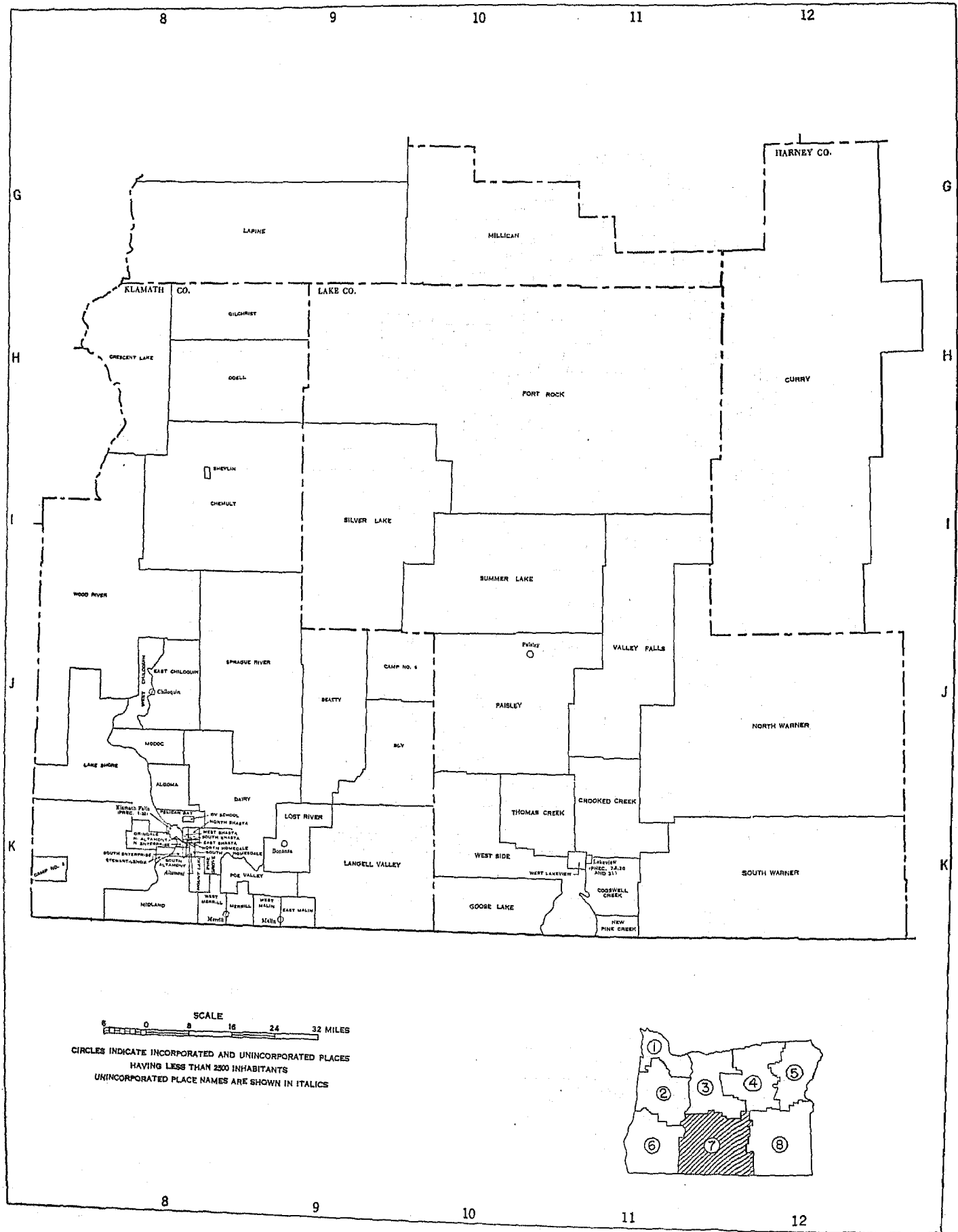
MINOR CIVIL DIVISIONS—ELECTION PRECINCTS



MINOR CIVIL DIVISIONS—ELECTION PRECINCTS



OREGON—SECTION 7
MINOR CIVIL DIVISIONS—ELECTION PRECINCTS



MINOR CIVIL DIVISIONS—ELECTION PRECINCTS

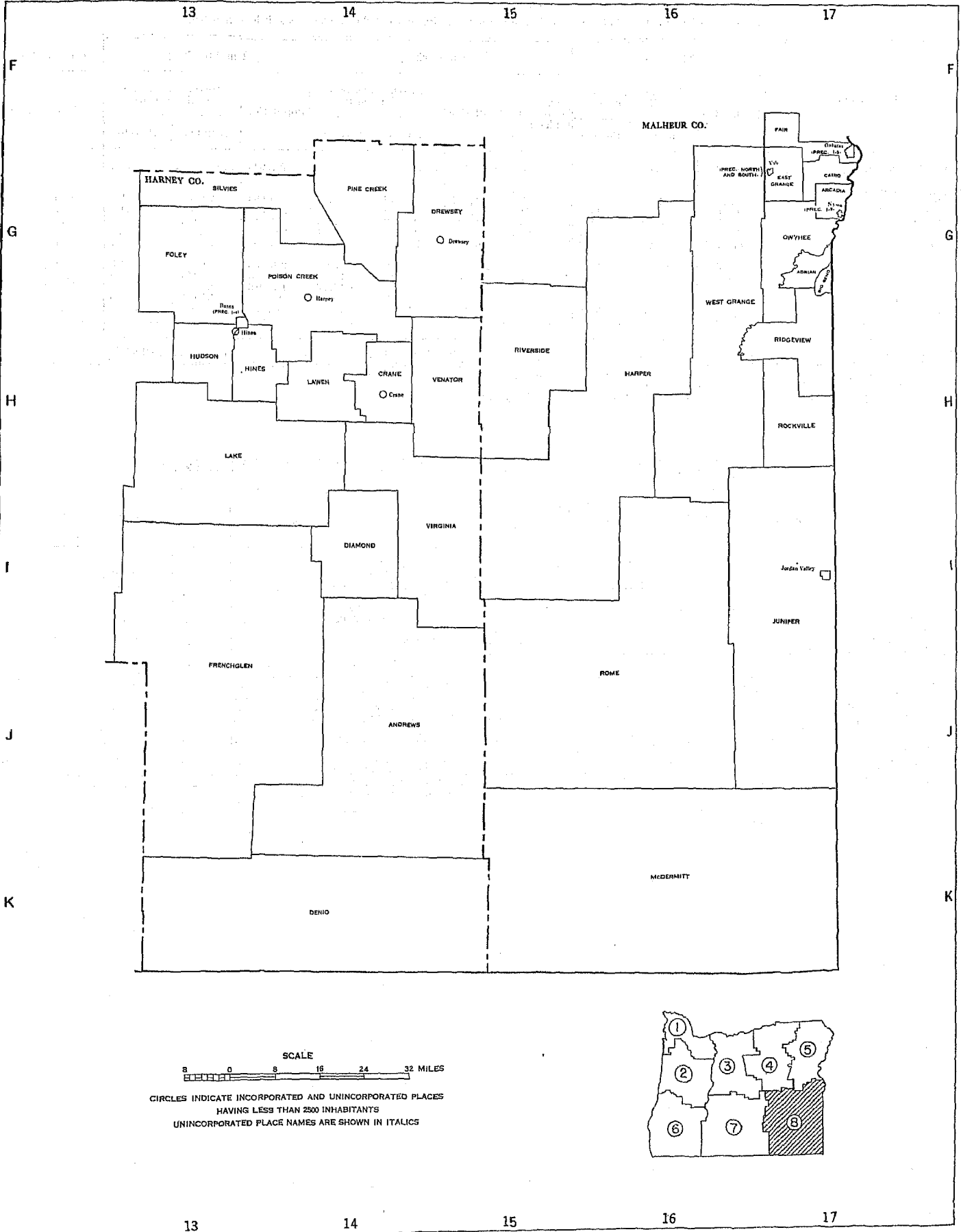


Table 1.—POPULATION OF OREGON, URBAN AND RURAL: 1850 TO 1950

[For description of new and old urban definitions, see text. Percent not shown where base is less than 100]

Census date	The State			Urban territory			Rural territory			Percent of total		
	Population	Increase over preceding census		Number of urban places ¹	Population	Increase over preceding census		Population	Increase over preceding census		Urban	Rural
		Number	Percent			Number	Percent		Number	Percent		
New urban definition, 1950 (Apr. 1)	1,521,341	431,657	39.6	49	² 819,318			702,023			53.9	46.1
Old urban definition:												
1950 (Apr. 1)	1,521,341	431,657	39.6	47	732,247	200,572	37.7	789,094	231,085	41.4	48.1	51.9
1940 (Apr. 1)	1,039,684	135,898	14.2	34	531,675	41,929	8.6	558,009	93,969	20.3	48.8	51.2
1930 (Apr. 1)	953,786	170,397	21.8	28	480,746	99,400	25.5	464,040	70,997	18.1	51.3	48.7
1920 (Jan. 1)	783,389	110,624	16.4	23	360,846	83,286	27.1	393,043	27,338	7.5	49.8	50.2
1910 (Apr. 15)	672,765	259,229	62.7	18	307,060	173,880	130.6	365,705	85,340	30.4	45.6	54.4
1900 (June 1)	413,536	95,832	30.2	11	133,180	44,680	50.5	280,356	51,143	22.3	32.2	67.8
1890 (June 1)	317,704	142,936	81.8	11	88,491	62,699	242.3	229,213	80,297	53.9	27.0	72.1
1880 (June 1)	174,768	83,845	92.2	4	25,852	17,559	211.7	148,916	66,286	80.2	14.8	85.2
1870 (June 1)	90,923	38,458	73.3	1	8,293	5,419	188.6	82,630	33,030	66.0	9.1	90.9
1860 (June 1)	52,465	40,372	333.8	1	2,874	2,874		49,591	37,498	310.1	5.5	94.5
1850 (June 1)	³ 12,093							12,093				100.0

¹ According to the new urban definition, the urban population comprises persons residing in urban territory but not necessarily in an urban place, which is defined as an incorporated place of 2,500 or more, or an unincorporated place of 2,500 or more located outside an urbanized area. Under the old definition, incorporated places of 2,500 or more and places urban under special rule are classified as urban places. In Oregon there were no places urban under special rule.

² Includes 74,955 persons in urban territory outside of urban places.

³ Excludes population (1,201) of parts taken to form part of Washington Territory in 1853 and 1859.

Table 2.—POPULATION IN GROUPS OF PLACES ACCORDING TO SIZE: 1950

Type of area and size of place	Number of places	Population	Percent of total population	Percent of total	Type of area and size of place	Number of places	Population	Percent of total population	Percent of total
The State		1,521,341	100.0						
Urban, total	(1)	819,318	53.9	100.0	Urban, total—Con.				
Within urbanized areas		470,291	30.9	57.4	Outside urbanized areas	43	349,027	22.9	42.6
Central cities, total.....	1	373,628	24.6	45.6	Places of 25,000 to 50,000.....	2	79,019	5.2	6.6
Cities of 250,000 to 500,000.....	1	373,628	24.6	45.6	Places of 10,000 to 25,000.....	8	105,823	7.0	12.9
Cities of 100,000 to 250,000.....					Places of 5,000 to 10,000.....	12	80,418	5.9	10.9
Cities of 50,000 to 100,000.....					Places of 2,500 to 5,000.....	21	74,797	4.9	9.1
Cities under 50,000.....					Rural, total		702,023	46.1	100.0
Urban fringes, total		96,663	6.4	11.8	Places under 2,500.....	178	135,704	8.0	19.3
Incorporated places of 2,500 or more.....	5	21,708	1.4	2.6	Places of 2,000 to 2,500.....	9	20,337	1.3	2.9
Incorporated places of 5,000 to 10,000.....	2	12,935	0.9	1.6	Places of 1,500 to 2,000.....	17	29,317	1.9	4.2
Incorporated places of 2,500 to 5,000.....	3	8,773	0.6	1.1	Places of 1,000 to 1,500.....	23	28,340	1.9	4.0
Incorporated places under 2,500.....	1	2,434	0.2	0.3	Places under 1,000.....	129	57,701	3.8	8.2
Incorporated places of 2,000 to 2,500.....	1	2,434	0.2	0.3	Other rural territory.....		566,319	37.2	80.7
Incorporated places of 1,500 to 2,000.....					Urbanized areas, total	1	470,291	30.9	100.0
Incorporated places of 1,000 to 1,500.....					Areas of 500,000 to 1,000,000.....	1	470,291	30.9	100.0
Incorporated places under 1,000.....					Areas of 250,000 to 500,000.....				
Unincorporated territory.....		72,521	4.8	8.9	Areas of 100,000 to 250,000.....				
					Areas of 50,000 to 100,000.....				

¹ There were 49 places of 2,500 or more.

Table 3.—POPULATION IN GROUPS OF PLACES ACCORDING TO SIZE: 1900 TO 1950

Subject and class of place	1950		1940	1930	1920	1910	1900
	New urban definition	Old urban definition					
NUMBER OF PLACES							
Urban territory	50	47	34	28	23	18	11
Places of 2,500 or more	49	47	34	28	23	18	11
Places of 250,000 to 500,000.....	1	1	1	1	1	1	1
Places of 100,000 to 250,000.....						1	
Places of 50,000 to 100,000.....							1
Places of 25,000 to 50,000.....	2	2	1	1			
Places of 10,000 to 25,000.....	8	8	5	4	3	1	
Places of 5,000 to 10,000.....	14	13	9	9	8	5	2
Places of 2,500 to 5,000.....	24	23	18	13	11	11	8
Places under 2,500.....	1						
Rural territory	178	172	173	176	175	153	103
Places of 1,000 to 2,500	40	43	32	29	30	27	9
Places under 1,000	120	129	141	147	145	126	94
Cumulative summary:							
Places of 250,000 or more.....	1	1	1	1			
Places of 100,000 or more.....	1	1	1	1	1	1	1
Places of 50,000 or more.....	1	1	1	1	1	1	1
Places of 25,000 or more.....	3	3	2	2	1	1	1
Places of 10,000 or more.....	11	11	7	6	4	2	1
Places of 5,000 or more.....	25	24	16	15	12	7	3
Places of 2,500 or more.....	40	47	34	28	23	18	11
POPULATION							
Urban territory	819,318	732,247	531,675	489,746	390,346	307,060	133,180
Places of 2,500 or more	744,363	732,247	531,675	489,746	390,346	307,060	133,180
Places of 250,000 to 500,000.....	373,628	373,628	306,394	301,815	258,288		
Places of 100,000 to 250,000.....						207,214	
Places of 50,000 to 100,000.....							90,426
Places of 25,000 to 50,000.....	79,019	79,019	30,908	26,266			
Places of 10,000 to 25,000.....	105,823	105,823	60,026	56,350	42,239	14,094	
Places of 5,000 to 10,000.....	102,353	92,934	68,659	61,218	49,895	39,210	15,044
Places of 2,500 to 5,000.....	33,540	80,843	62,088	44,097	39,364	46,542	27,710
Other urban territory.....	74,955						
Rural territory	702,023	789,094	558,009	464,040	393,043	365,705	280,356
Places of 1,000 to 2,500	78,003	68,499	50,992	46,354	47,127	42,508	13,914
Places under 1,000	57,701	57,701	54,520	50,996	51,811	47,174	36,548
Other rural territory	566,319	662,894	452,497	366,690	294,105	275,963	220,894
Cumulative summary:							
Places of 250,000 or more.....	373,628	373,628	306,394	301,815	258,288		
Places of 100,000 or more.....	373,628	373,628	306,394	301,815	258,288	207,214	
Places of 50,000 or more.....	373,628	373,628	306,394	301,815	258,288	207,214	90,426
Places of 25,000 or more.....	452,647	452,647	336,302	328,081	258,288	207,214	90,426
Places of 10,000 or more.....	568,470	568,470	405,328	384,431	300,587	221,508	90,426
Places of 5,000 or more.....	660,823	651,404	468,587	445,649	350,482	260,518	105,470
Places of 2,500 or more.....	744,363	732,247	531,675	489,746	390,346	307,060	133,180
PERCENT OF TOTAL POPULATION							
Urban territory	53.9	48.1	48.8	51.3	49.8	45.6	32.2
Places of 2,500 or more	48.9	48.1	48.8	51.3	49.8	45.6	32.2
Places of 250,000 to 500,000.....	24.6	24.6	28.0	31.6	33.0		
Places of 100,000 to 250,000.....						30.8	
Places of 50,000 to 100,000.....							21.9
Places of 25,000 to 50,000.....	5.2	5.2	2.8	2.8			
Places of 10,000 to 25,000.....	7.0	7.0	6.3	5.9		2.1	
Places of 5,000 to 10,000.....	6.7	6.1	5.8	6.4	5.4	5.8	3.6
Places of 2,500 to 5,000.....	5.5	5.3	5.8	4.6	5.1	6.9	6.7
Other urban territory.....	4.9						
Rural territory	46.1	51.9	51.2	48.7	50.2	54.4	67.8
Places of 1,000 to 2,500	5.1	4.5	4.7	4.9	6.0	6.3	3.4
Places under 1,000	3.8	3.8	5.0	5.3	6.6	7.0	8.8
Other rural territory	37.2	43.6	41.5	38.4	37.5	41.0	55.6
Cumulative summary:							
Places of 250,000 or more.....	24.6	24.6	28.0	31.6	33.0		
Places of 100,000 or more.....	24.6	24.6	28.0	31.6	33.0	30.8	
Places of 50,000 or more.....	24.6	24.6	28.0	31.6	33.0	30.8	21.9
Places of 25,000 or more.....	29.8	29.8	30.9	34.4	33.0	30.8	21.9
Places of 10,000 or more.....	36.7	36.7	37.2	40.3	38.4	32.9	21.9
Places of 5,000 or more.....	43.4	42.8	43.0	46.7	44.7	38.7	25.5
Places of 2,500 or more.....	48.9	48.1	48.8	51.3	49.8	45.6	32.2

Table 4.—POPULATION OF CITIES OF 10,000 OR MORE FROM EARLIEST CENSUS TO 1950

[Minus sign (-) denotes decrease]

City and census year	Popula- tion	Increase over pre- ceding census		City and census year	Popula- tion	Increase over pre- ceding census		City and census year	Popula- tion	Increase over pre- ceding census	
		Number	Percent			Number	Percent			Number	Percent
Albany:				Eugene:				Portland:			
1950.....	10,115	4,461	78.0	1950.....	35,879	15,041	72.2	1950.....	373,628	68,234	22.8
1940.....	5,654	323	6.2	1940.....	20,838	1,937	10.2	1940.....	305,394	3,579	1.2
1930.....	5,325	485	10.0	1930.....	18,901	8,308	78.4	1930.....	301,815	43,527	16.0
1920.....	4,840	505	13.2	1920.....	10,593	1,584	17.6	1920.....	258,288	51,074	24.0
1910.....	4,275	1,126	35.8	1910.....	9,009	5,773	178.4	1910.....	207,214	116,788	129.0
1900.....	3,149	70	2.3	1900.....	3,236			1900.....	90,426	44,041	94.0
1890.....	3,079	1,212	64.9	1890.....	(1)			1890.....	46,385	28,808	163.0
1880.....	1,807			1880.....	1,117	256	29.7	1880.....	17,577	9,284	111.0
				1870.....	861			1870.....	8,293	5,419	188.0
								1860.....	2,874		
Astoria:				Klamath Falls:				Salem:			
1950.....	12,331	1,942	18.7	1950.....	15,875	-622	-3.8	1950.....	43,140	12,232	30.0
1940.....	10,389	40	0.4	1940.....	16,497	404	2.5	1940.....	30,908	4,642	17.0
1930.....	10,349	-3,678	-26.2	1930.....	16,093	11,202	235.2	1930.....	26,266	3,537	48.0
1920.....	14,027	4,428	46.1	1920.....	4,891	2,043	74.1	1920.....	17,679	3,585	25.0
1910.....	9,599	1,218	14.6	1910.....	2,758	2,311	517.0	1910.....	14,094	9,830	231.0
1900.....	8,381	2,107	35.6	1900.....	447	83	22.8	1900.....	4,258	860	25.0
1890.....	6,184	3,361	120.6	1890.....	304			1890.....	3,398	860	33.0
1880.....	2,823	2,164	338.7					1880.....	2,538	1,309	122.0
1870.....	639	387	153.6	Medford:				1870.....	1,139		
1860.....	252			1950.....	17,305	6,024	53.4				
				1940.....	11,281	274	2.5				
Bend:				1930.....	11,007	5,251	91.2				
1950.....	11,409	1,388	13.9	1920.....	5,756	-3,084	-34.9				
1940.....	10,021	1,173	13.3	1910.....	8,840	7,049	393.6				
1930.....	8,848	3,433	63.4	1900.....	1,781	824	85.2				
1920.....	5,415	4,879	910.3	1890.....	967						
1910.....	536							Springfield:			
				Pendleton:				1950.....	10,807	7,002	184.0
Corvallis:				1950.....	11,774	2,927	33.1	1940.....	3,805	1,441	61.0
1950.....	16,207	7,815	93.1	1940.....	8,847	2,226	33.6	1930.....	2,364	509	27.0
1940.....	8,392	807	10.6	1930.....	6,621	-216	-3.2	1920.....	1,856	17	0.1
1930.....	7,585	1,833	31.0	1920.....	6,837	2,377	53.3	1910.....	1,838	1,485	420.0
1920.....	5,752	1,200	26.4	1910.....	4,460	54	1.2	1900.....	353	-18	-4.0
1910.....	4,552	2,733	150.2	1900.....	4,406	1,900	75.8	1890.....	371	211	131.0
1900.....	1,819	292	19.1	1890.....	2,506	1,776	243.3	1880.....	160		
1890.....	1,527	309	35.4	1880.....	730						
1880.....	1,128										

1 Not returned separately.
2 Estimated.

NUMBER OF INHABITANTS

Table 5.—AREA AND POPULATION OF COUNTIES, URBAN AND RURAL: 1930 TO 1950

[Figures in italics are shown only for those counties where change in definition affects urban and rural classification. Minus sign (-) denotes decrease. Percent not shown where base is less than 100]

County	Map reference (see p. 37-2)	Land area in square miles, 1950	Total population						Urban population			Rural population			Percent urban	
			1950		1940	1930	Percent increase		1950	1940	Percent increase	1950	1940	Percent increase	1950	1940
			Total	Per square mile			1940 to 1950	1930 to 1940								
The State		96, 315	1, 521, 341	15. 8	1, 089, 684	953, 786	39. 6	14. 2	819, 318			702, 023			53. 9	
<i>Old urban definition</i>									<i>732, 247</i>	<i>531, 675</i>	<i>37. 7</i>	<i>789, 094</i>	<i>553, 009</i>	<i>41. 4</i>	<i>48. 1</i>	<i>48. 8</i>
Baker	D-16	3, 084	16, 175	5. 2	18, 297	16, 754	-11. 6	9. 2	9, 471	9, 342	1. 4	6, 704	8, 955	-25. 1	58. 6	51. 1
Benton	E-5	668	31, 670	47. 3	18, 629	16, 555	69. 5	12. 5	16, 207	8, 302	93. 1	15, 363	10, 237	50. 1	51. 3	45. 0
Clackamas	C-8	1, 890	86, 716	45. 9	57, 130	46, 205	51. 8	23. 6	37, 999			48, 717			43. 8	
<i>Old urban definition</i>									<i>19, 196</i>	<i>6, 184</i>	<i>215. 5</i>	<i>67, 420</i>	<i>51, 006</i>	<i>32. 4</i>	<i>22. 1</i>	<i>10. 7</i>
Clatsop	A-5	820	30, 776	37. 5	24, 697	21, 124	24. 6	16. 9	16, 217	13, 291	22. 0	14, 559	11, 406	27. 6	52. 7	53. 8
Columbia	B-6	640	22, 967	35. 6	20, 971	20, 047	9. 5	4. 6	4, 711	4, 304	9. 5	18, 256	16, 667	9. 5	20. 5	20. 5
Coos	G-4	1, 611	42, 265	26. 2	32, 466	28, 373	30. 2	14. 4	15, 845	12, 848	23. 3	26, 420	19, 618	34. 7	37. 5	39. 6
Crook	E-10	2, 980	8, 991	3. 0	5, 533	3, 336	62. 5	65. 9	3, 233			5, 758	5, 533	4. 1	36. 0	
Curry	I-4	1, 622	6, 048	3. 7	4, 301	3, 257	40. 6	32. 1				6, 048	4, 301	40. 6		
Deschutes	F-9	3, 027	21, 812	7. 2	18, 631	14, 749	17. 1	26. 3	14, 365	10, 021	43. 3	7, 447	8, 610	-13. 5	65. 9	53. 8
Douglas	H-7	5, 062	54, 549	10. 8	25, 728	21, 965	112. 0	17. 1	8, 390	4, 924	70. 4	46, 159	20, 804	121. 9	15. 4	19. 1
Gilliam	B-11	1, 211	2, 817	2. 3	2, 844	3, 467	-0. 9	-18. 0				2, 817	2, 844	-0. 9		
Grant	D-12	4, 532	8, 329	1. 8	6, 380	5, 940	30. 5	7. 4				8, 329	6, 380	30. 5		
Harney	G-12	10, 132	6, 113	0. 6	5, 374	5, 920	13. 8	-9. 2	3, 093	2, 560	20. 5	3, 020	2, 808	7. 5	50. 6	47. 7
Hood River	B-8	629	12, 740	24. 1	11, 580	8, 938	10. 0	29. 6	3, 701	3, 280	12. 8	9, 039	8, 300	8. 9	29. 1	28. 3
Jackson	I-6	2, 817	58, 510	20. 8	36, 213	32, 918	61. 6	10. 0	25, 044	16, 025	56. 3	33, 466	20, 188	65. 8	42. 8	44. 3
Jefferson	E-9	1, 794	5, 536	3. 1	2, 042	2, 291	171. 1	-10. 9				5, 536	2, 042	171. 1		
Josephine	I-5	1, 625	26, 542	16. 3	16, 301	11, 498	62. 8	41. 8	8, 116	6, 028	34. 6	18, 426	10, 273	79. 4	30. 6	37. 0
Klamath	G-8	5, 973	42, 150	7. 1	40, 497	32, 407	4. 1	25. 0	25, 294			16, 355			60. 0	
<i>Old urban definition</i>									<i>15, 875</i>	<i>16, 497</i>	<i>-3. 8</i>	<i>26, 275</i>	<i>24, 000</i>	<i>9. 5</i>	<i>37. 7</i>	<i>40. 7</i>
Lake	G-9	8, 270	6, 649	0. 8	6, 293	4, 833	5. 7	30. 2	2, 831			3, 318	6, 293	-39. 3	42. 6	
Lane	F-4	4, 573	125, 776	27. 5	69, 096	54, 493	82. 0	26. 8	50, 222	27, 269	84. 2	75, 554	41, 827	80. 6	39. 9	39. 5
Lincoln ¹	D-5	985	21, 308	21. 6	14, 549	9, 903	46. 5	46. 9	3, 241			18, 057	14, 549	24. 2	15. 2	
Linn	E-8	2, 294	54, 317	23. 7	30, 485	24, 700	78. 2	23. 4	19, 591	8, 383	133. 7	34, 726	22, 102	57. 1	36. 1	27. 5
Malheur	F-16	9, 870	23, 223	2. 4	19, 767	11, 269	17. 5	75. 4	6, 990	3, 551	96. 8	16, 233	16, 216	0. 1	30. 1	18. 0
Marion	D-8	1, 173	101, 401	86. 4	75, 246	60, 541	34. 8	24. 3	45, 930			55, 471			45. 3	
<i>Old urban definition</i>									<i>43, 233</i>	<i>33, 333</i>	<i>27. 3</i>	<i>53, 163</i>	<i>41, 413</i>	<i>40. 5</i>	<i>42. 6</i>	<i>45. 0</i>
Morrow	B-12	2, 059	4, 783	2. 3	4, 337	4, 041	10. 3	-12. 2				4, 783	4, 337	10. 3		
Multnomah	C-8	424	471, 537	1112. 1	355, 099	333, 241	32. 8	5. 0	425, 968			45, 569			90. 3	
<i>Old urban definition</i>									<i>376, 677</i>	<i>305, 394</i>	<i>23. 3</i>	<i>61, 860</i>	<i>49, 705</i>	<i>30. 8</i>	<i>79. 9</i>	<i>36. 0</i>
Polk	D-5	739	26, 317	35. 6	19, 989	16, 858	31. 7	18. 6	7, 846	3, 579	119. 2	18, 471	16, 410	12. 6	29. 8	17. 9
Sherman	B-10	830	2, 271	2. 7	2, 321	2, 978	-2. 2	-22. 1				2, 271	2, 321	-2. 2		
Tillamook	B-5	1, 115	18, 606	16. 7	12, 263	11, 824	51. 7	3. 7	3, 685	2, 751	34. 0	14, 921	9, 512	56. 9	19. 8	22. 4
Umatilla	B-14	3, 281	41, 703	12. 9	26, 030	24, 399	60. 2	6. 7	15, 578	8, 847	76. 1	26, 125	17, 183	52. 0	37. 4	34. 0
Union	B-15	2, 032	17, 962	8. 8	17, 399	17, 492	3. 2	-0. 5	8, 635	7, 747	11. 5	9, 327	9, 652	-3. 4	48. 1	44. 5
Wallowa	B-15	3, 178	7, 264	2. 3	7, 623	7, 814	-4. 7	-2. 4				7, 264	7, 623	-4. 7		
Wasco	D-9	2, 387	15, 552	6. 5	13, 069	12, 646	19. 0	3. 3	7, 676	6, 266	22. 5	7, 376	6, 303	15. 8	49. 4	47. 9
Washington	B-6	716	61, 269	85. 6	39, 194	30, 275	56. 3	20. 5	18, 858			42, 411			30. 8	
<i>Old urban definition</i>									<i>11, 997</i>	<i>3, 747</i>	<i>220. 2</i>	<i>49, 272</i>	<i>35, 447</i>	<i>39. 0</i>	<i>19. 6</i>	<i>8. 6</i>
Wheeler	D-11	1, 707	3, 313	1. 9	2, 974	2, 709	11. 4	6. 3				3, 313	2, 974	11. 4		
Yamhill	C-6	709	33, 484	47. 2	26, 336	22, 036	27. 1	19. 5	10, 581	6, 666	58. 7	22, 903	19, 670	16. 4	31. 6	25. 3

¹ Part of Lincoln annexed to Benton in 1949.

Table 6.—POPULATION OF COUNTIES BY MINOR CIVIL DIVISIONS: 1930 TO 1950

["Uninc." designates an unincorporated place. "Precincts" shown here are election precincts. Minor civil division figures for 1940 and 1930 do not necessarily add to county totals. Figures for 1940 and 1930 are not available for unincorporated places or places incorporated since Apr. 1, 1940. Cities and towns composed of entire precincts are shown in roman type, and the precincts are shown in italics. Boundary changes between 1940 and 1950 are given in footnotes; for changes between 1930 and 1940, see reports of the 16th Census (1940), Population, Vol. 1, pp. 887-894. Total population of a place located in 2 or more minor civil divisions appears in table 7]

Table with 12 columns: County and minor civil division, 1950, 1940, 1930, County and minor civil division, 1950, 1940, 1930, County and minor civil division, 1950, 1940, 1930. Rows include Baker County, Benton County, Clackamas County, and Clatsop County, with various precincts and cities listed.

1 BAKER.—Baker city redistricted in 1941. Lookout and Greenhorn precincts annexed to Bed Rock and Clifford precincts, respectively, in 1939, but shown separately in 1940.
2 BENTON.—County partially redistricted since 1940; Audrey precinct annexed to Hereford in 1943; Clifford to Sumpter in 1947; and Cornucopia to Pine precinct 2 in 1944.
3 CLACKAMAS.—County partially redistricted since 1940; comparative figures shown wherever possible. Part of Lincoln County annexed to Alesia precinct and part taken to form part of precinct 2 and Philomath city in 1949.
4 CLATSOP.—Part of Alderbrook precinct annexed to Astoria precinct 15 and Astoria city in 1948 and part of Necanicum precinct to Seaside precinct 1 and Seaside city in 1945.

NUMBER OF INHABITANTS

Table 6.—POPULATION OF COUNTIES BY MINOR CIVIL DIVISIONS: 1930 TO 1950—Con.

County and minor civil division	1950	1940	1930	County and minor civil division	1950	1940	1930	County and minor civil division	1950	1940	1930	
Clatsop County—Con.				Coos County			42,265	32,466	28,373	Crook County		
John Day precinct	304	251	192	Prec. 1, Lakeside	683	134	92	Prineville city, total	3,233	2,358	1,027	
Knappa precinct	511	585	585	Prec. 2, Templeton	68	116	100	Prec. 1, East Prineville	788			
Lewis and Clark precinct	1,554	855		Prec. 3, North Slough	307	178		Prec. 2, East Prineville	581			
McGregor precinct	71	180	253	Prec. 4, North Bayside	1,001	606		Prec. 3, West Prineville	766			
Mishawaka precinct	447	429		Prec. 5, Allegany	236	332	143	Prec. 17, North Prineville	1,168			
Necanicum precinct	309	258		Prec. 6, Prosper	220			Prec. 4, McKay	366			
Onoy precinct	307	414		Coos Bay city, total	6,223	5,259	5,287	Prec. 5, Roberts	33			
Seaside city, total	3,886	2,902	1,505	Prec. 7, Marshfield Southwest	640	620		Prec. 6, Johnson Creek	1,936			
Seaside precinct 1	1,061	601		Prec. 17, Marshfield North 1	863	635	589	Prec. 7, Mill Creek	160			
Seaside precinct 2	889	779		Prec. 18, Marshfield North 2	796	641	801	Prec. 8, Howard	175			
Seaside precinct 3	1,206	1,039		Prec. 19, Marshfield Central 1	584	623	657	Prec. 9, Held	44			
Seaside precinct 4	660	483		Prec. 20, Marshfield Central 2	583	672	511	Prec. 10, White Butte	47			
Stanley Acres precinct	505	258		Prec. 21, Marshfield South 1	406	470	449	Prec. 11, Beaver	170			
Svensen precinct	878	607	530	Prec. 22, Marshfield Southeast	1,261	826		Prec. 12, Newsom	160			
Vesper precinct	100	116	695	Prec. 50, Marshfield South 3	1,092	872	936	Prec. 13, Powell Butte	642			
Walluski precinct	480	308	230	Prec. 8, Empire	3,248	1,184		Prec. 14, Fife	40			
Warrenton precinct	1,896	1,365	683	Empire city	2,261	655	498	Prec. 15, Montgomery	266			
Warrenton city	1,896	1,365	683	North Bend city, total	6,099	4,262	4,012	Prec. 16, Rye Grass	1,749			
Wauna precinct	455	419	547	Prec. 9, North Bend West	1,907	1,079	872	Curry County				
Westport precinct	638	708	652	Prec. 10, North Bend North	817	586	579	6,048	4,301	3,257		
Balance of county	41	580	85	Prec. 11, North Bend Central 1	931	756	741	Agness precinct	97			
Columbia County			22,967	20,971	20,047				Brookings precinct	2,048		
Aplary precinct	647	474	379	Prec. 12, North Bend Central 2	1,291	585	612	Chetco precinct	143			
Chapman precinct	253	236	175	Prec. 13, North Bend South	1,123	1,276	1,208	Floras Creek precinct	584			
Clatskanie precinct 1	794	772	863	Prec. 14, Pony Slough	520	357	87	Gold Beach precinct	1,421			
Clatskanie city (part)	300	315	269	Eastside city, total	890	638	556	Gold Beach city	677			
Clatskanie precinct 2	989	833	894	Prec. 15, Eastside North	3	87	62	Illahe precinct	34			
Clatskanie city (part)	601	303	470	Prec. 16, Eastside South	887	551	494	Mule Creek precinct	25			
Columbia City precinct	548	444	420	Prec. 23, Charleston	926	733		Ophir precinct	226			
Columbia City	406	327	310	Prec. 24, Englewood	1,440	1,027		Pistol River precinct	197			
Deer Island precinct	553	518	309	Prec. 25, Bunker Hill	1,409	1,274		Port Orford precinct	994			
Delena precinct	841	802	795	Bunker Hill (uninc.)	1,409			Port Orford city	674	755		
Goble precinct	818	869	876	Prec. 27, Coos River	679	671	460	Sixes River precinct	279			
Goble city	73	80	91	Prec. 28, Fairview	413	427		Deschutes County				
McNulty precinct	1,102	802	573	Prec. 29, Sumner	164	139	228	21,812	18,631	14,749		
Marshall precinct	566	638	574	Prec. 30, Coos City	579	426	183	Bend city, total	11,409	10,021	8,848	
Milton precinct	390	287	222	Prec. 31, Coaledo	274	204	181	Prec. 1, Bend	880			
Mist precinct	419	320	241	Prec. 32, Cunningham	848	813	506	Prec. 2, Bend	838			
Prescott precinct	128	196	295	Prec. 34, Fat Elk	800	693	504	Prec. 3, Bend	699			
Prescott city	119			Prec. 35, Dora	452	429	325	Prec. 4, Bend	708			
Quincy precinct	979	1,018	1,049	Prec. 36, Gravelford	148	211		Prec. 5, Bend	928			
Rainier precinct 1	762	689	713	Prec. 37, Lee	85	128	134	Prec. 6, Bend	839			
Rainier city (part)	553	509	559	Coquille city, total	3,523	3,327	2,732	Prec. 7, Bend	792			
Rainier precinct 2	483	458	554	Prec. 38, Coquille North	1,422	1,235	820	Prec. 8, Bend	722			
Rainier city (part)	464	439	532	Prec. 40, Coquille Southwest	679	729	764	Prec. 9, Bend	1,162			
Rainier precinct 3	780	765	545	Prec. 41, Coquille Southeast 1	550	594		Prec. 10, Bend	390			
Rainier city (part)	278	235	262	Prec. 42, Coquille Southeast 2	869	769		Prec. 11, Bend	991			
St. Helens city, total	4,711	4,304	3,994	Prec. 39, South Powers	839	530		Prec. 26, Bend	839			
St. Helens precinct 1	765	785	800	Powers city (part)	620			Prec. 27, Bend	833			
St. Helens precinct 2	799	861	898	Prec. 42, Riverton	388	386	361	Prec. 12, Eastern Star	651			
St. Helens precinct 3	844	800	749	Prec. 43, Bullhards	220	214		Prec. 13, Tumalo	652			
St. Helens precinct 4	989	897	690	Bandon city, total	1,251	1,004	1,516	Prec. 14, Plainview	211			
St. Helens precinct 5	1,524	961	854	Prec. 45, West Bandon	554	108		Prec. 15, Brooks-Seanlon	307			
Sauvies Island precinct	57	68	68	Prec. 46, East Bandon	917	836		Redmond city, total	2,056	1,876	944	
Scappoose precinct	1,631	1,108	907	Prec. 47, Millington	838	500	425	Prec. 16, Redmond	593			
Scappoose city	669	336	248	Prec. 48, Two Mile	993	676		Prec. 17, Redmond	803			
South Scappoose precinct	687	558	400	Prec. 49, Parkersburg	343	636		Prec. 28, Redmond	678			
Vernonia precinct 1	620	610	1,091	Prec. 51, Norway	320	318		Prec. 29, Redmond	972			
Vernonia town (part)	618	606	1,087	Prec. 52, Four Mile	407	281	269	Prec. 18, Terrebonne	801	643		
Vernonia precinct 2	793	787	1,392	Prec. 53, Catching Creek	936	815		Prec. 19, Redmond Grange	2,067			
Vernonia town (part)	472	438	538	Myrtle Point city, total	2,033	1,296	1,362	Prec. 20, Bonne Home	392			
Vernonia precinct 3	1,046	1,119	539	Prec. 54, Myrtle Point North	718	510	698	Prec. 21, Pine Forest	1,085			
Vernonia town (part)	87			Prec. 55, Myrtle Point South	1,321	780	770	Prec. 22, Alfalfa	188			
Vernonia precinct 4	800	387	660	Prec. 56, Broadbent	494	393	276	Prec. 23, Millican	62			
Vernonia town (part)	334	373		Prec. 57, Bridge	399	648		Prec. 24, Lapina	328			
Warren precinct	861	584	500	Prec. 58, North Powers	304	478		Prec. 30, Sisters	723			
Yankton precinct	705	625	889	Powers city (part)	275			Sisters city	723			
				Prec. 59, Catching Slough	461	282	207					
				Prec. 60, Arago	365	345						

¹ CLATSOP.—For footnote, see preceding page.
² COLUMBIA.—Annexations: Parts of Deer Island precinct to Aplary, Mist, and Yankton; parts of Vernonia 3, Scappoose, and Yankton to Chapman; part of Chapman to Yankton; and part of Scappoose to South Scappoose, in 1941; Birkenfield to Mist and part of Quincy to Clatskanie 2, in 1945; parts of Columbia City precinct to Deer Island and part of Vernonia 2 to Vernonia 3 in 1947, and part of Prescott to Rainier 1 in 1949. Prescott city incorporated in 1948. Scappoose city returned in 1940 as a town and Vernonia town, as in Vernonia precincts 1, 2, and 4, only.
³ COOS.—Parts of Eastside city detached in 1948; the part from precinct 15 added to precincts 4 and 27 and the part from 16, to 27. Annexations: Precinct 26, Ten Mile, to 1, and 32, Beaver Hill, to 31, in 1941; parts of 14 annexed to Empire city and precinct 8, since 1940; part of 13, to 12 in 1944; and part of 14, to 17 in Coos Bay city in 1948. Precinct 6 organized from part of 49 in 1943. Powers city incorporated in 1945. Coos Bay city returned in 1940 as Marshfield city and precinct 23, Charleston, as South Slough. Myrtle Point city returned as a town in 1940.
⁴ CROOK.—County redistricted since 1940; comparative figures shown wherever possible.
⁵ CURRY.—County redistricted in 1949; comparative figures shown wherever possible. Gold Beach city incorporated in 1945. Part of Port Orford precinct annexed to Port Orford city in 1947.
⁶ DESCHUTES.—County redistricted in 1941 and 1947; comparative figures shown wherever possible. Parts of precinct 19 annexed to precinct 29 in Redmond city in 1946 and 1948. Sisters city incorporated in 1946.

Table 6.—POPULATION OF COUNTIES BY MINOR CIVIL DIVISIONS: 1930 TO 1950—Con.

County and minor civil division	1950	1940	1930	County and minor civil division	1950	1940	1930	County and minor civil division	1950	1940	1930
Douglas County	54,549	25,728	21,965	Gilliam County ¹¹	2,817	2,844	3,467	Hood River County—Con.			
Roseburg city, total ¹⁰	8,390	4,924	4,362	Prec. 1, Blalock.....	142	---	---	Deo precinct.....	723	713	628
Rensow precinct.....	836	611	422	Prec. 2, Arlington.....	807	---	---	Frankton precinct.....	550	584	370
Caro precinct ¹⁰	626	587	534	Arlington city.....	686	809	601	Hood River city.....	3,701	3,280	2,737
Deer Creek precinct.....	626	560	388	Prec. 3, Olex.....	292	---	---	North precinct.....	853	603	621
Fairhaven precinct ¹⁰	535	---	---	Prec. 4, West Condon.....	862	---	---	Park precinct.....	1,142	1,104	835
Hamilton precinct ¹⁰	506	387	380	Condon city (part).....	639	---	---	Wacoona precinct.....	685	660	476
Herman precinct ¹⁰	772	426	455	Prec. 5, Mayville.....	121	---	---	Mount Hood precinct.....	656	612	715
Lane precinct ¹⁰	332	750	327	Prec. 6, Lonerock.....	67	---	---	Oak Grove precinct.....	640	573	347
Laurelwood precinct ¹⁰	406	---	---	Lonerock city.....	38	46	88				
Miller precinct ¹⁰	495	---	---	Prec. 7, East Condon.....	596	---	---	Odal precinct.....	1,524	1,212	1,149
Poseburg precinct.....	671	593	475	Condon city (part).....	320	---	---	Parkdale precinct.....	1,183	1,002	924
Umpqua precinct ¹⁰	1,043	670	577	Grant County	8,329	6,380	5,940	Pine Grove precinct.....	1,113	1,120	748
West Roseburg precinct ¹⁰	466	670	673					Jackson County ¹⁴	58,510	36,219	32,918
Wharton precinct ¹⁰	362	---	---	Prec. 1, Canyon City.....	671	430	---	Ashland city, total.....	7,730	4,744	4,544
Woodward precinct ¹⁰	724	---	---	Canyon City town.....	508	312	268	Prec. 1, Ashland ¹⁴	561	457	---
				Prec. 2, North John Day ¹²	980	964	---	Prec. 2, Ashland ¹⁴	674	433	---
Brown precinct ¹⁰	1,169	---	---	John Day city (part) ¹²	788	708	432	Prec. 3, Ashland.....	461	---	---
Calapooia precinct ¹⁰	449	291	302	Prec. 3, South John Day ¹²	1,017	---	---	Prec. 4, Ashland.....	461	---	---
Oakland city (part).....	112	49	61	John Day city (part) ¹²	811	---	---	Prec. 5, Ashland ¹⁴	657	453	413
Camas Valley precinct.....	791	461	402	Prec. 4, Union ¹²	758	592	---	Prec. 6, Ashland ¹⁴	667	---	---
Canyonville precinct.....	1,121	572	388	Prairie City (part).....	604	469	316	Prec. 6, Ashland.....	647	---	---
Canyonville city.....	861	255	167	Prec. 5, Long Creek ¹²	509	537	---	Prec. 7, Ashland.....	605	---	---
Civil Bend precinct.....	2,329	408	559	Long Creek town.....	288	298	130	Prec. 8, Ashland.....	618	---	---
Coles Valley precinct ¹⁰	385	377	398					Prec. 8, Ashland ¹⁴	709	372	---
Comstock precinct.....	767	429	520	Prec. 7, Fox ¹²	128	176	---	Prec. 10, Ashland.....	397	---	---
Cow Creek precinct.....	831	434	547	Prec. 7, Hamilton ¹²	114	158	---	Prec. 11, Ashland.....	533	---	---
				Prec. 8, North Fork ¹²	604	389	---	Prec. 12, Ashland.....	784	---	---
Days Creek precinct.....	611	349	249	Monument town.....	223	118	07	Prec. 13, Ashland.....	713	---	---
Dixonville precinct.....	618	337	309	Prec. 9, Susanville ¹²	41	146	---				
Drain town.....	1,044	906	948	Prec. 10, Strawberry.....	417	385	---	Prec. 14, Ashland ¹⁴	548	247	---
East Reedsport precinct.....	1,160	597	497	Prairie City (part).....	218	188	123	Prec. 15, Barron ¹⁴	333	234	---
Reedsport city (part).....	1,002	671	633	Prec. 11, Warm Springs ¹²	810	136	---	Prec. 16, Bellevue.....	998	---	---
East Sutherland 1 precinct ¹⁰	834	583	403	Prec. 12, Bear Valley ¹²	740	611	---	Prec. 17, Pinehurst ¹⁴	123	182	---
Sutherland city (part) ¹⁰	1,079	---	---	Prec. 13, South Fork ¹²	523	310	---	Prec. 18, Colostine ¹⁴	45	180	---
Sutherland 2 precinct ¹⁰	391	---	---	Dayville town.....	288	196	108	Prec. 19, Lako Creek.....	287	---	---
Sutherland city (part) ¹⁰	1,373	495	---					Prec. 20, Butte Falls ¹⁴	574	445	---
				Prec. 14, Rosebud.....	136	94	---	Butte Falls town.....	372	359	298
East Umpqua precinct ¹⁰	1,484	494	393	Prec. 15, Middle ¹²	860	525	---	Prec. 21, Eagle Point, North.....	672	---	---
Edenbower East 1 precinct ¹⁰	1,640	---	---	Mount Vernon town ¹²	451	---	---	Eagle Point town (part).....	240	---	---
Edenbower East 2 precinct ¹⁰	1,615	---	---	Prec. 16, Granite ¹²	83	260	---				
Edenbower West 1 precinct ¹⁰	1,012	---	---	Granite town.....	40	30	45	Prec. 22, Eagle Point, South.....	1,495	---	---
Edenbower West 2 precinct ¹⁰	1,489	---	---	Prec. 17, Austin ¹²	511	523	---	Eagle Point town (part).....	367	---	---
Elkton precinct.....	695	443	405	Austin town.....	97	88	59	Prec. 23, Florence Rock.....	1,048	---	---
Elkton city ¹⁰	201	---	---	Prec. 18, Mountain View ¹²	129	115	---	Prec. 24, Trail.....	780	---	---
Garden Valley precinct.....	292	158	141	Harney County	6,113	5,374	5,920	Prec. 25, Shady Cove.....	621	---	---
Gardiner precinct ¹⁰	689	443	401	Andrews precinct.....	76	125	125	Prec. 26, Reaso Creek.....	478	---	---
Glendale precinct ¹⁰	1,855	969	935	Burns city, total.....	3,093	2,566	2,599	Prec. 27, Derby.....	123	---	---
Glendale city.....	871	557	518	Burns precinct 1.....	600	544	585	Prec. 28, Howard.....	910	---	---
				Burns precinct 2.....	617	625	601	Prec. 29, Howard, East.....	1,380	---	---
Green precinct.....	1,173	433	399	Burns precinct 3.....	1,098	773	737	Prec. 30, Roxy Ann.....	1,000	---	---
Gunter precinct.....	171	264	29	Burns precinct 4.....	734	519	626				
Kellogg precinct.....	260	180	163	Crane precinct.....	112	162	---	Prec. 31, Hillcrest.....	1,021	---	---
Looking Glass precinct.....	599	404	298	Crane city.....	89	145	305	Medford city, total.....	17,905	11,281	11,007
Loon Lake precinct.....	121	125	85	Curry precinct ¹³	173	129	148	Prec. 32, Medford.....	685	---	---
Melrose precinct.....	899	607	498	Denio precinct.....	133	168	164	Prec. 33, Medford ¹⁴	403	---	---
Mill precinct ¹⁰	1,271	395	376	Diamond precinct.....	116	99	104	Prec. 34, Medford ¹⁴	377	330	---
North Myrtle precinct ¹⁰	1,645	617	522	Drewsey precinct.....	218	208	203	Prec. 35, Medford ¹⁴	547	604	---
Myrtle Creek town (part) ¹⁰	1,010	157	154	Drewsey town.....	64	53	60	Prec. 36, Medford ¹⁴	374	287	---
Oakland precinct ¹⁰	1,585	713	390	Foley precinct.....	232	170	130	Prec. 37, Medford ¹⁴	833	742	---
Oakland city (part).....	717	318	255	Frenchglen precinct ¹³	107	71	184	Prec. 38, Medford ¹⁴	917	611	---
				Hines precinct.....	499	845	217	Prec. 39, Medford.....	671	---	---
Ojala precinct.....	825	574	284	Hines town (part).....	300	209	---	Prec. 40, Medford.....	523	---	---
Parrott precinct ¹⁶	390	430	192	Hudson precinct.....	675	528	328	Prec. 41, Medford.....	514	---	---
Riddle precinct.....	1,487	590	573	Hines town (part).....	618	468	---	Prec. 42, Medford ¹⁴	632	599	---
Riddle town.....	634	214	195	Lake precinct ¹³	81	72	164	Prec. 43, Medford ¹⁴	478	463	---
Seottsburg precinct.....	557	208	120	Lawen precinct.....	53	58	---	Prec. 44, Medford.....	698	---	---
Smith River precinct.....	216	266	349	Pine Creek precinct.....	106	112	97	Prec. 45, Medford.....	855	---	---
South Myrtle precinct ¹⁰	1,743	823	636	Polson Creek precinct ¹³	222	201	162	Prec. 46, Medford.....	951	375	---
Myrtle Creek town (part) ¹⁰	771	284	217	Harney town.....	6	5	---	Prec. 47, Medford.....	924	---	---
Tiller precinct.....	701	292	308	Silvies precinct.....	49	58	116	Prec. 48, Medford.....	1,011	---	---
Tri-City precinct ¹⁰	696	---	---	Vanator precinct.....	28	50	61	Prec. 49, Medford.....	698	---	---
				Virginia precinct.....	70	64	---	Prec. 50, Medford.....	694	---	---
Tyce precinct ¹⁰	60	---	---	Hood River County	12,740	11,580	8,938	Prec. 51, Medford ¹⁴	1,280	488	---
Wades Flat precinct ¹⁰	797	---	---	Barrett precinct.....	1,057	957	812	Prec. 52, Medford.....	780	---	---
Reedsport city (part).....	656	---	---	Cascade Locks precinct.....	941	969	339	Prec. 53, Medford.....	671	---	---
Reedsport city (part).....	807	990	754	Cascade Locks city.....	733	703	---	Prec. 54, Medford.....	808	---	---
West Sutherland precinct ¹⁰	793	893	715	Center precinct.....	903	650	594	Prec. 55, Medford.....	891	---	---
Sutherland city (part) ¹⁰	1,732	---	---					Prec. 56, Medford.....	648	---	---
Wilbur precinct ¹⁰	1,144	---	---					Prec. 57, Orchard Home, East.....	613	---	---
Winchester Bay precinct.....	504	250	256					Prec. 58, Orchard Home, West.....	1,305	---	---
Yoncalia precinct ¹⁰	445	249	228					South Medford (uninc.) (part).....	900	---	---
Yoncalia city.....	1,707	1,027	320								
	628	277	252								

¹¹ DOUGLAS.—Booth precinct annexed to Gardiner in 1945 and West Fork to Glendale in 1943. Parts of Sutherland precinct annexed to East Umpqua, Oakland, and Wilbur precincts, in 1945. East Sutherland precinct, including part of Sutherland city, organized from parts of East Umpqua, Oakland, Sutherland, and Wilbur; and West Sutherland, including part of Sutherland 2 from East Sutherland; Edenbower East 1 from parts of Edenbower East and Mill; Edenbower East 2 from parts of Parrott and West Roseburg; East Sutherland 1 and East part of Coles Valley; Wades Flat from part of West Reedsport; Laurelwood from parts of Lane and West Roseburg; Tri-City from part of South Myrtle; Tyco from part of East to Umpqua; Elkton city incorporated in 1948. Annexations since 1940: Part of Calapooia precinct to Oakland in 1941; part of Coles Valley to Wilbur in 1945; part of Edenbower East to Oakland precinct to Calapooia and East Umpqua in 1945; part of Parrott to Herman and Roseburg city in 1940; part of West Roseburg precinct to Roseburg city in 1940; parts of Sutherland city, organized from parts of Sutherland and Wilbur in 1945. New precincts organized in 1949: Mount Vernon town incorporated in 1948.

¹² GILLIAM.—County redistricted in 1941; comparative figures shown wherever possible.

¹³ GRANT.—Part of precinct 2 taken to form new precinct 3, and name of precinct 2 changed to North John Day, in 1945. Parts of precincts 2 and 3 annexed to John Day city in 1948. Numbers of precincts 4, Union, 5, Long Creek; 6, Fox; 7, Hamilton; 8, North Fork; 9, Susanville; 11, Warm Springs; 12, Bear Valley; 13, South Fork; 15, Middle; 16, Granite; 17, Austin; and 18, Mountain View, changed in 1945 from 3, 4, 5, 6, 7, 8, 9, 11, 12, 13, 15, 16, and 17, respectively. Mount Vernon town incorporated in 1948.

¹⁴ JACKSON.—County partially redistricted since 1940; comparative figures shown wherever possible. Harney precinct annexed to Polson Creek in 1940. Boulevard; 2, Ashland, from Ashland, East Central; 5, Ashland, from Ashland, North; and 9, Ashland, from Ashland, South; 1, Ashland, from Ashland, North Central; 35, Medford, from Medford, South Central; 36, Medford, from Medford, East Central; 37, Medford, from Medford, North Central; 38, Medford, from Medford, North Central; 42, Medford, from Medford, North Central; 43, Medford, from Medford, North Central; 44, Medford, from Medford, North Central; 45, Medford, from Medford, North Central; 46, Medford, from Medford, North Central; 47, Medford, from Medford, North Central; 48, Medford, from Medford, North Central; 49, Medford, from Medford, North Central; 50, Medford, from Medford, North Central; 51, Medford, from Medford, North Central; 52, Medford, from Medford, North Central; 53, Medford, from Medford, North Central; 54, Medford, from Medford, North Central; 55, Medford, from Medford, North Central; 56, Medford, from Medford, North Central; 57, Medford, from Medford, North Central; 58, Medford, from Medford, North Central; 59, Medford, from Medford, North Central; 60, Medford, from Medford, North Central; 61, Medford, from Medford, North Central; 62, Medford, from Medford, North Central; 63, Medford, from Medford, North Central; 64, Medford, from Medford, North Central; 65, Medford, from Medford, North Central; 66, Medford, from Medford, North Central; 67, Medford, from Medford, North Central; 68, Medford, from Medford, North Central; 69, Medford, from Medford, North Central; 70, Medford, from Medford, North Central; 71, Medford, from Medford, North Central; 72, Medford, from Medford, North Central; 73, Medford, from Medford, North Central; 74, Medford, from Medford, North Central; 75, Medford, from Medford, North Central; 76, Medford, from Medford, North Central; 77, Medford, from Medford, North Central; 78, Medford, from Medford, North Central; 79, Medford, from Medford, North Central; 80, Medford, from Medford, North Central; 81, Medford, from Medford, North Central; 82, Medford, from Medford, North Central; 83, Medford, from Medford, North Central; 84, Medford, from Medford, North Central; 85, Medford, from Medford, North Central; 86, Medford, from Medford, North Central; 87, Medford, from Medford, North Central; 88, Medford, from Medford, North Central; 89, Medford, from Medford, North Central; 90, Medford, from Medford, North Central; 91, Medford, from Medford, North Central; 92, Medford, from Medford, North Central; 93, Medford, from Medford, North Central; 94, Medford, from Medford, North Central; 95, Medford, from Medford, North Central; 96, Medford, from Medford, North Central; 97, Medford, from Medford, North Central; 98, Medford, from Medford, North Central; 99, Medford, from Medford, North Central; 100, Medford, from Medford, North Central.

¹⁵ HARMONY.—Eglin precinct annexed to Curry; North Catlow to Frenchglen; and Warm Springs to Lake in 1945.

NUMBER OF INHABITANTS

Table 6.—POPULATION OF COUNTIES BY MINOR CIVIL DIVISIONS: 1930 TO 1950—Con.

Table with 13 columns: County and minor civil division, 1950, 1940, 1930, County and minor civil division, 1950, 1940, 1930, County and minor civil division, 1950, 1940, 1930. Rows include Jackson County, Josephine County, and Klamath County with various precincts.

14 JACKSON.—For footnote, see preceding page.
15 JEFFERSON.—Annexations: Precincts 3, Willow Creek, and 9, Black Butte, to 1 in 1940; 15, Muddy Creek, to 5, and 4, Cross Keys, to 8, in 1948. New precincts organized: 17, coextensive with Culver city, from part of 1 in 1948; 18 from that part of 11 outside Metolius city in 1949; and 13, East Madras, and 19, West Madras, from old 13, Madras, in 1949.
16 JOSEPHINE.—Cave Junction city incorporated in 1946. New precincts organized: Cave City precinct from parts of Althouse, Kerby, and Waldo; Grants Pass 9 from part of Grants Pass 8; Grave Creek from Leland and Placer; and Park from part of Redwood, in 1941; Cave Junction precinct, coextensive with Cave Junction city, and Illinois, from parts of Cave City precinct, in 1947; Fruitdale East, Fruitdale North, and Fruitdale South from Fruitdale; Highland from part of Grants Pass 1; Jones Creek from part of Granite Hill; and Park East and Park West from Park, in 1949. Annexations: Parts of Waldo and Williams to Althouse, part of Kerby to Selma and part of Selma to Kerby, since 1940; part of Applegate to Redwood in 1941; part of Slate Creek to Applegate from Altamont, North and South Enterprise from Enterprise, North and South Homedale from Homedale, and East, North, South, and West Shasta from Shasta, in 1941; Camp 6 from part of Bly in 1945; Camp 8 from part of Plevna, Shevlin from part of Chemult, and Lakeshore from part of Orindale, in 1947; and O. V. School precinct from part of Pelican Bay in 1948. Annexations: Worden precinct to Midland in 1945; Hildebrand to Dairy, and Yamsy to East Chiloquin and Wood River, in 1947; Klamath Lake to Lakeshore in 1948; part of West Chiloquin to East Chiloquin, and part of Mill to Orindale, since 1940; and part of Pelican Bay to Klamath Falls 26 in 1944, part of North Enterprise to Klamath Falls 15 in 1946, and part of Orindale to Klamath Falls 1 in 1948, all within Klamath Falls city. Lost River precinct changed from Bonanza in 1946 and Stewart-Lenox from Mill since 1940.
17 KLAMATH.—New precincts organized: North and South Altamont from Altamont, North and South Enterprise from Enterprise, North and South Homedale from Homedale, and East, North, South, and West Shasta from Shasta, in 1941; Camp 6 from part of Bly in 1945; Camp 8 from part of Plevna, Shevlin from part of Chemult, and Lakeshore from part of Orindale, in 1947; and O. V. School precinct from part of Pelican Bay in 1948. Annexations: Worden precinct to Midland in 1945; Hildebrand to Dairy, and Yamsy to East Chiloquin and Wood River, in 1947; Klamath Lake to Lakeshore in 1948; part of West Chiloquin to East Chiloquin, and part of Mill to Orindale, since 1940; and part of Pelican Bay to Klamath Falls 26 in 1944, part of North Enterprise to Klamath Falls 15 in 1946, and part of Orindale to Klamath Falls 1 in 1948, all within Klamath Falls city. Lost River precinct changed from Bonanza in 1946 and Stewart-Lenox from Mill since 1940.
18 LAKE.—Precinct 4 organized from parts of 6 and 7, and precinct 15 from parts of 7, 8, 12, 20, and 21, in 1941. Precinct 13, Sink, annexed to 14 and precinct 9, Drews Valley, to 19, in 1946. Part of precinct 8 annexed to 11 and part of 10 to 15, in 1941.
19 LANE.—County partially redistributed since 1940; comparative figures shown wherever possible. Annexations to Springfield city: Parts of Armitage precinct in 1946, 1948, and 1949; parts of Douglas Gardens and Glenwood in 1948; and parts of Hayden in 1947 and 1948. Annexations to Eugene city: Parts of Bailey precinct in 1944 and 1949; parts of Blanton in 1947 and 1948; parts of College Crest in 1946 and 1948, and parts of Friendly in 1946. Part of Prairie precinct annexed to Junction precinct 1 in Junction City in 1948. Oakridge city returned in 1949 as a town.

Table 6.—POPULATION OF COUNTIES BY MINOR CIVIL DIVISIONS: 1930 TO 1950—Con.

County and minor civil division	1950	1940	1930	County and minor civil division	1950	1940	1930	County and minor civil division	1950	1940	1930
Lane County—Con.				Lane County—Con.				Lincoln County—Con.			
Central Davis precinct.....	838			Heceta precinct.....	166			Kern precinct.....	493		
Central Santa Clara precinct.....	1,122			Herman precinct.....	198	103	80	Little Elk precinct.....	337		
Cloverdale precinct.....	282			Irrving precinct.....	1,640	449	309	Moody precinct.....	215		
Coburg precinct.....	693	456	263	Jasper precinct.....	727			Nashville precinct.....	173	210	
Coburg city.....	693	456	263	Judkins precinct.....	856			Nelscott precinct.....	352		
Collego Crest precinct 1 ¹⁹	790			Junction City, total 1 ¹⁹	1,475	1,187	922	Newport city, total.....	3,241	2,019	1,530
Collego Crest (uninc.) (part).....	738			Junction precinct 1 1 ¹⁹	770	545	423	Newport precinct.....	1,070	745	630
Cottage Grove city, total 1 ¹⁹	3,536	2,628	2,473	Junction precinct 2.....	705	642		Nye Creek precinct 1.....	967		
Cottage Grove precinct 1.....	865			Lake Creek precinct.....	496			Nye Creek precinct 2.....	543		
Cottage Grove precinct 2.....	738			Laconter precinct.....	698	557	441	Pacific precinct.....	661		
Cottage Grove precinct 3.....	736			Latham precinct.....	1,695			Toledo city, total.....	2,323	2,388	2,137
Cottage Grove precinct 4.....	1,007			Leaburg precinct.....	861			North Toledo precinct.....	600	612	
Coyote precinct.....	221			London precinct.....	474			South Toledo precinct.....	1,003		
Crow precinct.....	893			Lone Pine precinct.....	505			West Toledo precinct.....	720		
Culp Creek precinct.....	913			Long Tom precinct.....	494			Oceanlake precinct.....	700		
Cushman precinct.....	363			Lorane precinct.....	652			Oceanlake city.....	700		
Danebo precinct.....	689			Lost Valley precinct.....	1,415			Rock Creek precinct.....	473		
Dorena precinct.....	507			Lowell precinct.....	1,646			Rose Lodge precinct.....	490		
Douglas Gardens precinct 1 ¹⁹	1,418			McKenzie precinct.....	413			Seal Rock precinct.....	341		
Elmira precinct.....	973			Mabel precinct.....	224			Seaview precinct.....	691		
Eugene city, total 1 ¹⁹	85,879	20,838	18,901	Mapleton precinct.....	1,177			Siletz precinct.....	1,097	1,106	
Eugene precinct 1.....	760			Marcola precinct.....	810			Siletz city 2 ²⁰	570		
Eugene precinct 2.....	804			Mercer precinct.....	1,407			South Beach precinct.....	349	160	
Eugene precinct 3.....	665			Minerva precinct.....	124	118	108	Spruce precinct.....	1,808		
Eugene precinct 4.....	699			Mohawk precinct.....	415			Sunset precinct.....	1,228		
Eugene precinct 5.....	749			Norkenzie precinct.....	1,031			Taft precinct.....	450		
Eugene precinct 6.....	986			North Creswell precinct.....	1,000			Taft city 2 ²⁰	450		
Eugene precinct 7.....	861			Creswell town (part).....	409	292		Tidewater precinct.....	233		
Eugene precinct 8.....	679			North Davis precinct.....	1,037			Tum Tum precinct.....	177	87	143
Eugene precinct 9.....	599			North Santa Clara precinct.....	957			Waldport precinct.....	689		
Eugene precinct 10.....	705			Noti precinct.....	780			Waldport city.....	689		
Eugene precinct 11.....	697			Oakridge precinct.....	1,662	520		Yachats precinct.....	552		
Eugene precinct 12.....	237			Pleasant Hill precinct.....	682			Yaquina precinct.....	98	84	
Eugene precinct 13.....	1,297			Prairie precinct 1 ¹⁹	1,185			Linn County	54,317	30,485	24,700
Eugene precinct 14.....	801			Richardson precinct.....	408	427		Albany city, total 21.....	10,115	5,654	5,325
Eugene precinct 15.....	661			River Road precinct.....	935			Albany precinct 1 21.....	633	912	816
Eugene precinct 16.....	712			Row River precinct.....	1,392			Albany precinct 2 21.....	468	660	627
Eugene precinct 17.....	632			Saginaw precinct.....	943			Albany precinct 3 21.....	535	697	538
Eugene precinct 18.....	622			Salmon Creek precinct.....	910			Albany precinct 4 21.....	669	674	532
Eugene precinct 19.....	553			Silk Creek precinct.....	601			Albany precinct 5 21.....	973	659	777
Eugene precinct 20.....	1,087			South Creswell precinct.....	1,310			Albany precinct 6 21.....	925	592	500
Eugene precinct 21.....	714			Creswell town (part).....	263	205		Albany precinct 7 21.....	1,153	711	644
Eugene precinct 22.....	291			South Davis precinct.....	1,087			Albany precinct 8 21.....	885	966	891
Eugene precinct 23.....	549			South Santa Clara precinct.....	756			Albany precinct 9 21.....	1,023		
Eugene precinct 24.....	456			Spencer precinct.....	475			Albany precinct 10 21.....	559		
Eugene precinct 25.....	770			Springfield city, total 1 ¹⁹	10,807	3,805	2,364	Albany precinct 11 21.....	1,083		
Eugene precinct 26.....	464			Springfield precinct 1.....	938			Albany precinct 12 21.....	497		
Eugene precinct 27.....	392			Springfield precinct 2.....	645			Albany precinct 13 21.....	957		
Eugene precinct 28.....	487			Springfield precinct 3.....	858			Berlin precinct.....	266	299	259
Eugene precinct 29.....	677			Springfield precinct 4.....	745			Calapooia precinct 21.....	900	431	325
Eugene precinct 30.....	672			Springfield precinct 5.....	723			Cascadia precinct.....	362	164	111
Eugene precinct 31.....	545			Springfield precinct 6.....	1,789			Center precinct 21.....	348	321	386
Eugene precinct 32.....	1,009			Springfield precinct 7.....	1,312			Crawfordsville precinct.....	681	639	335
Eugene precinct 33.....	968			Springfield precinct 8.....	819			Crest precinct 21.....	2,202		
Eugene precinct 34.....	674			Springfield precinct 9.....	805			Crowfoot precinct.....	1,692	315	269
Eugene precinct 35.....	674			Springfield precinct 10.....	1,093			East Brownsville precinct.....	645	433	449
Eugene precinct 36.....	557			Springfield precinct 11.....	1,031			Brownsville city (part).....	468	331	321
Eugene precinct 37.....	1,274			Swisshome precinct.....	528			East Halsey precinct.....	307	236	282
Eugene precinct 38.....	861			Thurston precinct.....	1,932			Halsey city (part).....	132	127	140
Eugene precinct 39.....	689			Veneta precinct.....	1,379			Foster precinct.....	1,464	491	273
Eugene precinct 40.....	1,113			Walterville precinct.....	877	491		Fox Valley precinct.....	897	558	441
Eugene precinct 41.....	417			Walton precinct.....	390			Holley precinct.....	721	374	240
Eugene precinct 42.....	436			Wending precinct.....	180			Jordan precinct.....	438	623	428
Eugene precinct 43.....	546			Westfir precinct.....	1,091			Kingston precinct.....	394	294	238
Eugene precinct 44.....	233			Wilkins precinct.....	677			Knox Butte precinct.....	655	265	312
Eugene precinct 45.....	363			Willagillespie precinct.....	886			Draperville city 21.....	201		
Eugene precinct 46.....	578			Willakenzie precinct.....	1,229			Lacomb precinct.....	1,204	939	885
Eugene precinct 47.....	473			Willamette precinct.....	997			Lebanon city, total.....	5,873	2,720	1,851
Eugene precinct 48.....	1,063			Wolf Creek precinct.....	168			Lebanon precinct 1 21.....	987		
Eugene precinct 49.....	1,037			Zumwalt precinct.....	2,329			Lebanon precinct 2 21.....	516		
Eugene precinct 50.....	355			Lincoln County 20	21,308	14,549	9,903	Lebanon precinct 3 21.....	1,254		
Eugene precinct 51.....	355			Agate Beach precinct.....	672			Lebanon precinct 4 21.....	286		
Eugene precinct 52.....	355			Alsea precinct.....	382			Lebanon precinct 5 21.....	673		
Full Creek precinct.....	524			Bay View precinct.....	40			Lebanon precinct 6 21.....	632		
Fivo Rivers precinct.....	61	57		Big Elk precinct.....	310			Lebanon precinct 7 21.....	1,006		
Florence precinct.....	1,026			Bitner precinct.....	301			Mill City precinct.....	1,409	507	847
Florence city.....	1,026	453	339	Outler City precinct.....	501			Mill City (part) 21.....	1,161		
Friendly precinct 1 ¹⁹	1,125			De Lake precinct.....	655			North Brownsville precinct.....	429	334	316
Collego Crest (uninc.) (part).....	1,125			De Lake city 20.....	644			Brownsville city (part).....	354	245	218
Garden Way precinct.....	650			Depoe Bay precinct.....	634			North Harrisburg precinct.....	801	602	534
Gate Creek precinct.....	533	348	223	Edenview precinct.....	531			Harrisburg city (part).....	453	298	301
Glendon precinct.....	930			Elk City precinct.....	160			North Selo precinct.....	615	515	409
Glendon precinct.....	187			Five Rivers precinct.....	212			Selo city (part).....	251	203	169
Glendon precinct 1 ¹⁹	1,677			Fruitvale precinct.....	100						
Goldson precinct.....	1,372										
Goshen precinct.....	1,245										
Hayden precinct 1 ¹⁹	1,429										

¹⁹ LANE.—For footnote, see preceding page.

²⁰ LINCOLN.—Part of Lincoln County annexed to Benton County and county partially redistricted since 1940; comparative figures shown wherever possible. De Lake city and Taft city incorporated since 1940, and Siletz city in 1947.

²¹ LINN.—New precincts organized: Lebanon precincts 1, 2, 3, 4, 5, 6, and 7 from Lebanon, North Lebanon, and South Lebanon, since 1940; Pleasant Valley from North Sweet Home in 1945; Sweet Home 1 and 2 from North Sweet Home in 1949; Crest from part of South Sweet Home in 1945; Sweet Home 3 and 4 from South Sweet Home in 1949; Albany 10 from parts of Albany 1 and Calapooia in 1945; Albany 11 from part of Albany 10, Albany 12 from part of Albany 2, and Albany 13 from part of Albany 8, in 1949; and Waverly from part of Albany 9 in 1944. Annexations to Albany city: Part of Calapooia precinct to Albany 1 in 1944; parts of Sunrise to Albany 1, 2, 3, 4, 5, 6, 7, and 8 in 1944; parts of Sunrise to Albany 7 and 13 in 1949; part of Albany 9 in 1944; and part of Calapooia to Albany 11 in 1949. Part of Center precinct annexed to Sheild in 1945. Lebanon precincts 1 to 7 redistricted since 1940. Draperville and Mill City cities incorporated in 1949 and 1947, respectively. Sweet Home city returned in 1940 as a town.

NUMBER OF INHABITANTS

Table 6.—POPULATION OF COUNTIES BY MINOR CIVIL DIVISIONS: 1930 TO 1950—Con.

County and minor civil division	1950	1940	1930	County and minor civil division	1950	1940	1930	County and minor civil division	1950	1940	1930
Linn County—Con.				Marion County ²³				Marion County—Con.			
Orleans precinct	927	811	724	Salem city (part) ²³	101,401	75,246	60,541	Prec. 96, East Hubbard	1,052	829	—
Peoria precinct	331	328	362	Prec. 1, Salem	40,087	30,908	26,266	Hubbard city (part)	173	153	88
Pleasant Valley precinct ²¹	1,873	—	—	Prec. 2, Salem	859	—	—	Prec. 98, West Hubbard	580	496	—
Price precinct	385	390	352	Prec. 3, Salem	708	—	—	Hubbard city (part)	580	219	217
Providence precinct	445	250	286	Prec. 4, Salem	834	768	—	Prec. 100, Scollard	1,109	918	619
Rock Creek precinct	357	248	166	Prec. 5, Salem	1,014	—	—	Prec. 102, West Gervais	437	385	348
Rowland precinct	290	347	313	Prec. 6, Salem	1,040	—	—	Gervais town (part)	153	77	84
Santiam precinct	729	822	524	Prec. 7, Salem	1,053	—	—	Prec. 104, East Gervais	381	745	575
Shedd precinct ²¹	443	444	414	Prec. 8, Salem	831	—	—	Gervais town (part)	324	255	170
Shelburn precinct	547	393	307	Prec. 9, Salem	795	—	—	Prec. 106, McKee	945	724	—
Sodaville precinct	408	318	253	Prec. 10, Salem	637	—	—	Woodburn city, total	2,395	1,982	1,675
Sodaville town	157	89	77	Prec. 11, Salem	871	685	—	Prec. 108, East Woodburn	618	—	—
South Brownsville precinct	595	406	413	Prec. 12, Salem	1,077	941	—	Prec. 110, West Woodburn	698	—	—
Brownsville city (part)	263	155	146	Prec. 13, Salem	318	—	—	Prec. 112, West Woodburn	443	—	—
South Harrisburg precinct	633	561	463	Prec. 14, Salem	1,249	—	—	Prec. 114, East Woodburn	636	—	—
Harrisburg city (part)	404	324	274	Prec. 15, Salem	1,057	962	821	Prec. 116, Monitor	668	821	746
South Scio precinct	690	496	546	Prec. 16, Salem	622	1,055	916	Prec. 118, East Mount Angel	1,487	1,297	1,097
Scio city (part)	197	143	89	Prec. 17, Salem	548	—	—	Mount Angel city (part)	951	843	809
Strawberry precinct	1,940	512	254	Prec. 18, Salem	774	—	—	Prec. 120, West Mount Angel	830	567	608
Sunrise precinct ²¹	759	608	429	Prec. 19, Salem	989	—	—	Mount Angel city (part)	381	189	214
Sweet Home city, total ²¹	8,603	1,060	189	Prec. 20, Salem	4,924	4,420	—	Prec. 124, North Howell	581	592	506
Sweet Home precinct 1 ²¹	840	—	—	Prec. 21, Salem	700	—	—	Prec. 126, Brooks	1,346	—	—
Sweet Home precinct 2 ²¹	682	—	—	Prec. 22, Salem	687	—	—	Prec. 128, Chemawa	1,080	—	—
Sweet Home precinct 3 ²¹	815	—	—	Prec. 23, Salem	1,002	680	—	Prec. 130, Central Howell	539	483	525
Sweet Home precinct 4 ²¹	1,298	—	—	Prec. 24, Salem	748	—	—	Prec. 132, South Silverton	872	792	646
Sprague precinct	896	635	499	Prec. 25, Salem	1,049	—	—	Prec. 134, North Silverton	1,261	—	—
Tallman precinct	322	276	280	Prec. 26, Salem	985	—	—	Prec. 136, North Silverton	603	—	—
Tangent precinct	860	679	587	Prec. 27, Salem	667	—	—	Silverton city, total	3,146	2,925	2,462
Tennessee precinct	930	580	509	Prec. 28, Salem	845	—	—	Prec. 138, West Silverton	1,022	—	—
Waterloo precinct	1,522	666	453	Prec. 29, Salem	794	—	—	Prec. 140, East Silverton	616	—	—
Waverly precinct ²¹	1,445	—	—	Prec. 30, Salem	1,156	—	—	Prec. 142, West Silverton	663	—	—
West Brownsville precinct	416	351	364	Prec. 31, Salem	611	—	—	Prec. 144, East Silverton	345	—	—
Brownsville city (part)	105	63	61	Prec. 32, Salem	1,048	—	—	Prec. 146, Scott Mills	795	—	—
West Halscy precinct	553	520	470	Prec. 33, Salem	812	—	—	Scott Mills city	217	—	—
Halsey city (part)	206	178	160	Prec. 34, Salem	1,137	—	—	Prec. 148, Silverton Hills	532	—	—
Malheur County				Prec. 35, Salem	611	—	—	Prec. 150, Union Hill	605	637	—
Adrian precinct ²²	825	927	268	Prec. 36, Salem	1,253	—	—	Prec. 152, Madley	597	—	—
Applegate precinct	1,191	1,288	422	Prec. 37, Salem	716	—	—	Prec. 154, Croisan	1,281	—	—
Arcadia precinct ²²	1,391	950	558	Prec. 38, Salem	717	—	—	Prec. 156, Rosedale	996	799	493
Big Bend precinct	396	391	393	Prec. 39, Salem	950	—	—	Prec. 158, Sidney	423	382	337
Brogan precinct ²³	198	187	177	Prec. 40, Salem	1,016	—	—	Prec. 160, Jefferson	1,358	1,096	887
Bully precinct	148	194	170	Prec. 41, Salem	674	—	—	Jefferson city	888	479	391
Westfall town	8	16	6	Prec. 42, Salem	928	—	—	Prec. 162, Marion	763	467	361
Cairo precinct	1,267	1,133	711	Salem Heights (uninc.) (part)	2,302	—	—	Prec. 164, Turner	787	—	—
East Grange precinct	827	703	—	Prec. 45, Salem Heights ²³	911	—	—	Turner city (part)	256	—	—
Fair precinct	1,612	830	444	Prec. 46, Salem Heights ²³	613	—	—	Prec. 166, Turner ²³	1,464	—	—
Harper precinct ²²	474	604	481	Prec. 48, Salem Heights ²³	778	—	—	Turner city (part) ²³	375	—	—
Ironside precinct ²²	201	186	158	Prec. 51, Pringle ²³	2,967	—	—	Prec. 168, Liberty	1,129	553	395
Jamieson precinct	982	1,033	122	Salem Heights (uninc.) (part)	49	—	—	Prec. 170, Shaw	357	—	—
Jones precinct ²¹	224	287	283	Prec. 54, East Salem	1,610	—	—	Prec. 172, Aumsville	390	—	—
Juntura town	107	167	186	Four Corners (uninc.)	1,884	—	—	Aumsville town	281	—	—
Jordan Valley precinct	236	274	306	Prec. 57, Auburn ²³	1,362	—	—	Prec. 174, West Stayton	1,204	651	430
Jordan Valley town	298	274	306	Gesner Corner (uninc.) (part)	1,302	—	—	Prec. 176, Stayton	919	—	—
Juniper precinct ²³	233	192	142	Prec. 60, Englewood ²³	1,425	—	—	Stayton town (part)	665	498	550
McDermitt precinct	101	166	253	Gesner Corner (uninc.) (part)	364	—	—	Prec. 178, East Stayton	1,150	—	—
Malheur precinct	61	142	204	Hayesville (uninc.) (part)	1,061	—	—	Stayton town (part)	342	537	447
Nyssa town, total ²²	2,525	1,355	821	Prec. 63, Auburn	797	—	—	Prec. 180, Sublimity	729	637	—
Nyssa precinct 1 ²²	625	439	299	Gesner Corner (uninc.) (part)	90	—	—	Sublimity town	367	280	214
Nyssa precinct 2	724	661	—	Prec. 66, Englewood	905	—	—	Prec. 182, Mehama	300	—	—
Nyssa precinct 3 ²²	1,176	755	—	Gesner Corner (uninc.) (part)	278	—	—	Prec. 184, Mill City ²³	731	337	450
Ontario city, total ²²	4,465	3,551	1,941	Hayesville (uninc.) (part)	246	—	—	Mill City (part) ²³	631	—	—
Ontario precinct 1	1,690	1,055	490	Prec. 69, Fairgrounds ²³	1,560	—	—	Prec. 186, Horeb	546	—	—
Ontario precinct 2	636	694	480	Hayesville (uninc.) (part)	694	—	—	Prec. 188, Breitenbush	1,288	—	—
Ontario precinct 3	769	623	401	Prec. 72, Hayesville ²³	1,066	—	—	Idanha city ²³	442	—	—
Ontario precinct 4	1,011	738	371	Hayesville (uninc.) (part)	796	—	—	Morrow County			
Ontario precinct 5	459	411	190	Prec. 75, Cloggett ²³	1,463	—	—	Boardman precinct	556	457	505
Owyhee precinct	1,591	1,550	370	Prec. 77	1,268	—	—	Boardman city ²⁴	120	110	100
Ridgeview precinct ²²	377	—	—	Prec. 78, Chemawa	744	—	—	Eightmile precinct ²⁴	150	166	168
Riverside precinct	57	52	112	Prec. 80, Quinaby	763	—	—	Hardman precinct	125	277	230
Rockville precinct ²²	36	87	91	Prec. 82, Waconda	476	—	—	Hardman town	58	83	120
Rome precinct	257	286	185	Prec. 84, Fairfield	332	313	283	Ione precinct ²⁴	595	544	663
Snake River precinct	675	500	403	Prec. 86, St. Paul	800	703	643	Ione city	262	262	283
Vale town, total	1,518	1,083	922	St. Paul city	226	185	148	Irrigon precinct	579	307	205
North Vale precinct	688	533	438	Prec. 88, Champoeg	173	—	—	Lexington precinct ²⁴	482	390	427
South Vale precinct	820	550	484	Prec. 90, Butteville	321	663	420	Lexington town ²⁴	237	225	180
West Grange precinct ²²	1,355	1,248	—	Prec. 92, Donald	689	164	114	North Heppner precinct ²⁴	1,200	876	1,053
				Donald town	167	597	547	Heppner city (part)	1,007	688	730
				Prec. 94, Aurora	673	—	—				
				Aurora city	242	228	215				

²¹ LINN.—For footnote, see preceding page.

²² MALHEUR.—Parts of Adrian, Rockville, and West Grange precincts taken to form Ridgeview precinct in 1947. Parts of Nyssa precincts 1 and 3 in Nyssa town annexed to Arcadia precinct in 1940. Bonita precinct annexed to Brogan and Ironside; Crowley to Harper; Beulah to Jones; and Mahogany to Juniper in 1941. Ontario city returned in 1940 as a town.

²³ MARION.—Precincts returned in 1940 by name only. County partially redistricted since 1940; comparative figures shown wherever possible. Salem city annexed parts of precincts 51, 57, 60, 69, and 72 in 1946; parts of precincts 45 and 75 in 1947; parts of precinct 46 in 1948 and 1947. Part of precinct 6 annexed to precinct 40 and part of precinct 166 to Turner city, in 1950. Mill City incorporated in 1947 and part of precinct 184 annexed in 1950. Idanha city incorporated in 1949.

²⁴ MORROW.—Boardman city returned in 1940 as a town and Lexington town as a city. Annexations in 1945: Alpine precinct to Lexington; Ceil to Ione; Gooseberry to Eight-mile and Ione; Lena to Pine City and South Heppner precincts; and part of North Heppner to South Heppner.

NUMBER OF INHABITANTS

Table 6.—POPULATION OF COUNTIES BY MINOR CIVIL DIVISIONS: 1930 TO 1950—Con.

County and minor civil division	1950	1940	1930	County and minor civil division	1950	1940	1930	County and minor civil division	1950	1940	1930		
Umatilla County—Con.				Union County—Con.				Washington County²²			61,289	59,194	30,275
Precinct 12.....	177	255	La Grande precinct 5.....	893	922	899	Precinct 1.....	712	483		
Precinct 13.....	490	431	La Grande precinct 6.....	875	790	786	Precinct 2.....	741	582		
<i>Helix city</i> ²³	182	181	193	Perry precinct.....	129	104	145	<i>Sherwood town</i>	675	447	382		
Precinct 14.....	684	379	Powder precinct.....	612	738	Precinct 3.....	946	785		
Precinct 15.....	139	126	<i>North Powder town</i>	405	376	555	Precinct 4.....	1,143		
Precinct 16.....	984	774	Starkey precinct.....	169	182	107	<i>Tualatin city</i>	628	180	193		
Pendleton city (part) ²⁴	11,774	8,847	6,621	Summerville precinct.....	452	454	477	Precinct 5.....	248		
Precinct 17.....	924	694	<i>Summerville town</i>	75	30	116	Precinct 6.....	1,326		
Precinct 18.....	1,147	748	Union precinct 1.....	1,008	1,007	Precinct 7.....	1,161		
Precinct 19.....	608	606	<i>Union city (part)</i>	740	713	572	Precinct 8.....	1,599		
Precinct 20.....	551	621	Union precinct 2.....	689	855	405	Precinct 9.....	1,089		
Precinct 21.....	697	685	<i>Union city (part)</i>	567	685	635	Precinct 10.....	808	545		
Precinct 22.....	1,048	915	Wallowa County			7,264	7,623	7,814		
Precinct 23.....	1,019	707	Enterprise precinct 1.....	348	870	482	Precinct 11.....	704		
Precinct 24.....	1,164	830	<i>Enterprise city (part)</i>	461	472	156	Precinct 12.....	892	718		
Precinct 24 A.....	677	Enterprise precinct 2.....	565	580	456	Precinct 13.....	898	934		
Precinct 25.....	465	721	<i>Enterprise city (part)</i>	464	448	320	Precinct 14.....	1,156		
Precinct 26.....	1,452	2,322	Enterprise precinct 3 ²⁵	501	580	424	Precinct 15.....	1,469	732		
Precinct 26 A.....	465	<i>Enterprise city (part)</i>	292	254	224	Precinct 16.....	360	485		
Precinct 27.....	2,192	Enterprise precinct 4.....	594	665	608	Precinct 17.....	782	583		
Precinct 27, Rieth ²⁶	1,022	303	<i>Enterprise city (part)</i>	591	585	450	<i>Cornelius city (part)</i>	610	300	205		
Precinct 28.....	187	147	Flora precinct.....	275	453	208	Precinct 18.....	1,455		
Precinct 29.....	177	161	Grouse precinct.....	252	215	171	Precinct 19.....	788	563		
Precinct 30.....	891	633	Innaha precinct.....	139	105	142	<i>Gaston town (part)</i>	21	23	2		
<i>Echo city</i>	1,457	820	311	Joseph precinct 1.....	515	602	506	Precinct 20.....	837		
Precinct 31.....	1,647	375	<i>Joseph city (part)</i>	244	258	219	Precinct 21.....	428	335		
<i>Stanfield city</i>	1,845	241	204	Joseph precinct 2 ²¹	1,017	843	495	Precinct 22.....	922	719		
Precinct 32.....	1,846	792	<i>Joseph city (part)</i>	422	397	285	<i>Gaston town (part)</i>	347	305	285		
Precinct 32 A.....	1,130	315	Lostine precinct.....	579	500	314	Precinct 23.....	1,177	1,127		
<i>Hermiston city (part)</i>	1,123	<i>Lostine city</i> ²¹	178	204	170	Precinct 24.....	516		
Precinct 32 A.....	1,123	Park precinct.....	60	83	103	Precinct 25.....	528	648		
<i>Hermiston city (part)</i>	747	Promise precinct.....	73	177	161	Precinct 26.....	584	413		
Precinct 33.....	1,017	1,153	Wallowa precinct 1.....	457	371	297	Precinct 27.....	512	441		
<i>Hermiston city (part)</i>	615	488	<i>Wallowa city (part)</i>	297	204	187	Precinct 28.....	929	710		
Precinct 33 A.....	1,603	Wallowa precinct 2 ²¹	846	441	388	<i>Banks city</i>	376	247	209		
<i>Hermiston city (part)</i>	1,508	<i>Wallowa city (part)</i>	617	180	176	Precinct 29.....	658	607		
Precinct 34.....	1,861	690	Wallowa precinct 3 ²¹	543	760	316	Precinct 30.....	494	450		
<i>Umatilla city</i>	883	370	345	<i>Wallowa city (part)</i>	111	454	376	Precinct 31.....	454	462		
Precinct 35.....	704	317	Wasco County			15,552	13,069	12,646		
Precinct 36.....	1,635	1,005	Antelope precinct.....	156	244	356	Precinct 34.....	833	698		
<i>Pilot Rock town</i> ²⁷	247	358	275	<i>Antelope city</i>	60	30	130	Precinct 35.....	990	764		
Precinct 37.....	721	Boyd precinct.....	211	191	Precinct 36.....	277	369		
Precinct 38.....	1,085	Columbia precinct.....	227	252	Precinct 37.....	652	517		
Precinct 39, Uktak.....	493	235	Dufur precinct.....	603	623	Precinct 38.....	974	694		
Precinct 40, Albee.....	56	91	<i>Dufur town</i>	422	592	382	Precinct 39.....	1,315	848		
Precinct 41, McNary ²⁸	1,342	East Dalles precinct.....	316	287	188	Precinct 40.....	827		
Union County			17,962	17,399	17,492	Wasco County			15,552	13,069	12,646		
Allee precinct.....	278	274	346	Friend precinct.....	173	189	Precinct 41.....	2,482		
Antelope precinct.....	94	108	133	Maupin precinct.....	747	450	Precinct 42.....	1,006		
Big Creek precinct.....	425	542	302	<i>Maupin town</i>	312	267	249	Precinct 43.....	409		
Camp Oarson precinct.....	2	13	Mosier precinct.....	531	539	601	Forest Grove city, total.....	4,343	2,449	1,859		
Cove precinct.....	781	746	<i>Mosier city</i>	259	216	192	Precinct 44.....	793		
<i>Cove town</i>	222	321	307	Rowena precinct ²⁹	1,204	Precinct 45.....	599		
Elgin precinct 1 ³⁰	1,186	972	461	Sbaniko precinct.....	149	157	Precinct 46.....	1,505		
Elgin city (part) ³⁰	820	648	<i>Sbaniko town</i>	61	55	100	Precinct 47.....	693		
Elgin precinct 2.....	769	784	South Dalles precinct.....	315	231	221	Precinct 48.....	753		
Elgin city (part).....	403	351	The Dalles city, total ³¹	7,676	6,266	5,883	Hillsboro city, total.....	5,142	3,747	3,039		
Hilgard precinct ³⁰	86	93	182	<i>The Dalles precinct 1</i> ³²	639	Precinct 49.....	1,128		
Hot Lake precinct.....	189	226	314	<i>The Dalles precinct 2</i> ³²	750	Precinct 50.....	821		
Imbler precinct.....	322	388	452	<i>The Dalles precinct 3</i> ³²	1,080	Precinct 51.....	980		
<i>Imbler city</i>	149	132	203	<i>The Dalles precinct 4</i> ³²	606	Precinct 52.....	956		
Island precinct.....	368	384	330	<i>The Dalles precinct 5</i> ³²	827	Precinct 53.....		
<i>Island City town</i>	138	177	116	<i>The Dalles precinct 6</i> ³²	829	Precinct 54.....	480		
La Grande city, total.....	8,635	7,747	8,050	<i>The Dalles precinct 7</i> ³²	808	Precinct 55.....	1,309		
<i>La Grande precinct 1</i>	496	480	595	<i>The Dalles precinct 8</i> ³²	1,024	Beaverton city, total.....	2,512	1,052	863		
<i>La Grande precinct 2</i>	511	470	472	<i>The Dalles precinct 9</i> ³²	793	<i>Precinct 56</i>	886		
<i>La Grande precinct 3</i>	584	541	621	Thompson precinct ³²	463	666	514	<i>Precinct 57</i>	674		
<i>La Grande precinct 4</i>	790	771	359	Tygh precinct.....	428	325	<i>Precinct 58</i>	1,526		
<i>La Grande precinct 5</i>	1,528	1,197	1,245	Wamie precinct.....	340	367	Precinct 59.....	923		
<i>La Grande precinct 6</i>	969	820	793	Wapinitia precinct.....	375	356	404		
<i>La Grande precinct 7</i>	484	496	521	West Dalles precinct ³³	956	1,293	936		
<i>La Grande precinct 8</i>	738	651	707	Balance of county.....	482	405	349		
<i>La Grande precinct 9</i>	631	580	627		
<i>La Grande precinct 10</i>	864	789	910		
<i>La Grande precinct 11</i>	1,000	1,019	915		

²² UMATILLA.—For footnote, see preceding page.
²³ UNION.—Part of Elgin precinct 1 annexed to Elgin city in 1947 and Kamela precinct to Hilgard precinct in 1945.
²⁴ WALLAWA.—Butte and Pine Creek precincts annexed to Enterprise 3, Divide to Joseph 2, Powatka to Wallowa 2, and Smith Mountain to Wallowa 3, in 1947. Lostine city returned in 1940 as a town.
²⁵ WASCO.—Rowena precinct organized from part of West Dalles in 1949. The Dalles precincts 1 through 6 redistricted in 1945 to form The Dalles 1 through 9. Part of Thompson precinct annexed to The Dalles precinct 9 in The Dalles city in 1944, and Mountain to West Dalles in 1943.
²⁶ WASHINGTON.—County partially redistricted since 1940; comparative figures shown wherever possible.

Table 6.—POPULATION OF COUNTIES BY MINOR CIVIL DIVISIONS: 1930 TO 1950—Con.

County and minor civil division	1950	1940	1930	County and minor civil division	1950	1940	1930	County and minor civil division	1950	1940	1930	
Washington County—Con.				Yamhill County—Con.				Yamhill County—Con.				
Precinct 60.....	788			Newberg city, total.....	3,946	2,960	2,951	McMinnville city—Con.				
Precinct 61.....	404			Prec. 3, Northwest Newberg ³⁵	752	770		Prec. 18, West McMinnville.....	665	687		
Precinct 62.....	687			Prec. 4, Southeast Newberg ³⁵	1,255	1,060		Prec. 19, North McMinnville ³⁵	835	610		
Precinct 63.....	1,192			Prec. 5, Southwest Newberg ³⁵	1,149	704		Prec. 25, Northwest McMinnville ³⁵	916	403		
Precinct 64.....	909			Prec. 53, Northeast Newberg ³⁵	700	426		Prec. 32, Northeast McMinnville ³⁵	1,317	776		
Precinct 65.....	1,007			Prec. 6, Chehalam Center.....	959	823		Prec. 20, Northwest McMinnville ³⁵	734	718		
Wheeler County			3,313	2,974	2,799	Prec. 7, West Chehalam.....	687	702	1,217	928		
Clarno precinct.....	43	108	85	Prec. 8, West Chehalam.....	687	702		Lafayette city.....	662	409	360	
Fossil precinct.....	806	835	846	Prec. 9, Willamina.....	1,614	1,255		Prec. 22, East Carlton ³⁵	1,000	547		
Fossil town.....	645	552	533	Willamina city (part) ³⁵	934	677	360	Carlton city (part).....	766	337		
Kinzua precinct ³⁴	650	750	412	Prec. 9, Dundee.....	1,142	895		Prec. 23, South Yamhill.....	893	728		
Mitchell precinct.....	882	533	389	Dundee town ³⁵	308	209	232	Yamhill city (part).....	337	245		
Mitchell town.....	415	210	211	Prec. 10, North Dayton.....	934	754		Prec. 24, North Yamhill.....	1,504	1,306		
Richmond precinct.....	46	90	153	Dayton city (part).....	481	372		Yamhill city (part).....	202	173		
Rock Creek precinct.....	42	59	74	Prec. 11, South Dayton.....	927	781		Prec. 20, East Amity ³⁵	1,300	1,129		
Spray precinct ³⁴	545	409	366	Dayton city (part).....	293	134		Amity city (part).....	460	452		
Twickenham precinct.....	54	49	74	Prec. 12, Hopewell.....	973	951		Prec. 27, East McMinnville ³⁵	490	420		
Waterman precinct.....	21	28	41	Prec. 13, West Carlton ³⁵	1,007	1,278		Prec. 28, Grande Ronde.....	785	570		
Wetmore precinct ³⁴	108			Carlton city (part).....	315	517		Prec. 29, Bellevue.....	357	436		
Winlock precinct ³⁴	116	83	70	Prec. 14, West Amity ³⁵	551	427		Prec. 30, South Sheridan ³⁵	1,361	670		
Yamhill County			33,484	26,336	22,036	Amity city (part).....	273	93	Sheridan city (part) ³⁵	253	679	
Prec. 1, Fernwood.....	876	836		Prec. 15, Southwest McMinnville ³⁵	780	1,085		Prec. 31, North Sheridan ³⁵	1,705	1,403		
Prec. 2, Springbrook.....	989	728		McMinnville city ³⁵	6,635	3,706	2,917	Sheridan city (part) ³⁵	969	616		
				Prec. 16, Southeast McMinnville ³⁵	908	722						
				Prec. 17, Southwest McMinnville ³⁵	1,999	502						

³⁴ WHEELER.—Wetmore precinct organized from parts of Kinzua, Spray, and Winlock precincts in 1945.
³⁵ YAMHILL.—Annexations: Part of precinct 13 to 22; part of 26 to 14, and part of 30 to 31, within Sheridan city, in 1941; part of 3 to 33 and part of 4 to 5 in 1942; parts of 15 to 17 in 1946 and 1948; part of 27 to 16 in 1947; parts of 20 to 25 and 32 and parts of 27 to 32 in 1947 and 1948; part of 20 to 19 in 1950. Dundee town returned in 1940 as a city. Willamina city returned in 1940 as in Yamhill only.

NUMBER OF INHABITANTS

Table 7.—POPULATION OF ALL INCORPORATED PLACES AND OF UNINCORPORATED PLACES OF 1,000 OR MORE: 1950 AND 1940

["Uninc." designates an unincorporated place. Figures for 1940 not available for unincorporated places and places incorporated subsequent to Apr. 1, 1940. Asterisk (*) denotes an incorporated place under 2,500 located in an urbanized area. Specific unincorporated places inside urbanized areas not separately identified and therefore not listed in this table. For 1930 population of incorporated places, see table 6.]

City, town, or unincorporated place	County	1950	1940	City, town, or unincorporated place	County	1950	1940	City, town, or unincorporated place	County	1950	1940
Adams	Umatilla	154	169	Gervais	Marion	457	332	Oakland	Douglas	829	367
Albany	Linn	10,115	5,654	Gesner Corner (uninc.)	Marion	2,094		Oakridge	Lane	1,562	520
Altamont (uninc.)	Klamath	9,419		Gladstone*	Clackamas	2,434	1,629	Oceanlake	Lincoln	700	
Amity	Yamhill	672	545	Glendale	Douglas	871	557	Ontario	Malheur	4,465	3,551
Antelope	Wasco	60	90	Goble	Columbia	78	90	Oregon City	Clackamas	7,082	6,124
Arlington	Gilliam	686	609	Gold Beach	Curry	677		Oswego	Clackamas	3,316	1,726
Ashland	Jackson	7,739	4,744	Gold Hill	Jackson	619	536	Paisley	Lake	214	237
Astoria	Clatsop	12,331	10,389	Granite	Grant	40	86	Pendleton	Umatilla	11,774	8,347
Athens	Umatilla	750	513	Grants Pass	Josephine	8,116	6,028	Philomath	Benton	1,289	856
Aumsville	Marion	281		Grass Valley	Sherman	195	204	Phoenix	Jackson	746	432
Aurora	Marion	242	228	Gresham	Multnomah	3,049	1,951	Pilot Rock	Umatilla	847	358
Austin	Grant	39	98	Haines	Baker	321	377	Portland	Multnomah	373,628	305,394
Baker	Baker	9,471	9,342	Halfway	Baker	312	416	Port Orford	Curry	674	755
Bandon	Coos	1,251	1,004	Halsey	Linn	388	305	Powers	Coos	895	
Banks	Washington	376	247	Hammond	Clatsop	522	422	Prairie City	Grant	822	647
Barlow	Clackamas	75	52	Hardman	Morrow	58	83	Prescott	Columbia	119	
Bay City	Tillamook	761	379	Harney	Harney	6	3	Prineville	Crook	3,233	2,358
Beaverton	Washington	2,612	1,052	Harrisburg	Linn	862	622	Rainier	Columbia	1,285	1,183
Bend	Deschutes	11,409	10,021	Hayesville (uninc.)	Marion	2,697		Redmond	Deschutes	2,956	1,876
Boardman	Morrow	120	111	Helix	Umatilla	182	121	Reedsport	Douglas	2,288	1,421
Bonanza	Klamath	259	233	Heppner	Morrow	1,648	1,140	Richland	Baker	220	254
Brownsville	Linn	1,175	784	Hermiston	Umatilla	3,504	808	Riddle	Douglas	634	214
Bunker Hill (uninc.)	Coos	1,409		Hillsboro	Washington	5,142	3,747	Rockaway	Tillamook	1,027	
Burns	Harney	3,093	2,566	Hines	Harney	918	677	Rogue River	Jackson	590	383
Butte Falls	Jackson	372	339	Hood River	Hood River	3,701	3,280	Roseburg	Douglas	8,390	4,924
Canby	Clackamas	1,671	988	Hubbard	Marion	493	387	St. Helens	Columbia	4,711	4,304
Canyon City	Grant	508	312	Huntington	Baker	733	741	St. Paul	Marion	226	183
Canyonville	Douglas	861	255	Idanha	Marion	442		Salem	Marion	43,140	32,398
Carlton	Yamhill	1,081	864	Imbler	Union	149	182	Salem Heights (uninc.)	Polk		
Cascade Locks	Hood River	733	703	Independence	Polk	1,987	1,372	Sandy	Clackamas	1,003	473
Cave Junction	Josephine	283		Iona	Morrow	262	262	Scappoose	Columbia	659	336
Central Point	Jackson	1,667	906	Island City	Union	138	177	Seo	Linn	448	351
Chiloquin	Klamath	668	741	Jacksonville	Jackson	1,193	761	Scotts Mills	Marion	217	227
Clatskanie	Columbia	901	708	Jefferson	Marion	686	479	Seaside	Clatsop	3,888	2,902
Coburg	Lane	693	456	John Day	Grant	1,597	708	Shaniko	Wasco	61	55
College Crest (uninc.)	Lane	1,863		Jordan Valley	Malheur	236	274	Sheridan	Yamhill	1,922	1,294
Columbia City	Columbia	405	327	Joseph	Wallowa	666	593	Sherwood	Washington	575	447
Condon	Gilliam	968	856	Junction City	Lane	1,475	1,187	Siletz	Lincoln	870	
Coos Bay	Coos	6,223	5,259	Juntura	Malheur	107	167	Silverton	Marion	3,146	2,925
Coquille	Coos	3,523	3,327	Klamath Falls	Klamath	15,875	16,497	Sisters	Deschutes	723	
Cornelius	Washington	998	637	Lafayette	Yamhill	662	409	Sodaville	Linn	157	99
Corraville	Benton	16,207	8,392	La Grande	Union	8,635	7,747	South Medford (uninc.)	Jackson	1,226	
Cottage Grove	Lane	3,536	2,626	Lakeview	Lake	2,381	2,466	Springfield	Lane	10,807	3,805
Cove	Union	282	321	Lebanon	Linn	5,873	2,729	Stanfield	Umatilla	845	241
Crane	Harney	99	145	Lexington	Morrow	237	223	Stayton	Marion	1,507	1,085
Creswell	Lane	662	497	Lonerock	Gilliam	38	46	Sublimity	Marion	367	280
Culver	Jefferson	301		Long Creek	Grant	288	238	Summerville	Union	73	80
Dallas	Polk	4,793	3,579	Lostine	Wallowa	178	204	Sumpter	Baker	146	420
Dayton	Yamhill	719	506	McMinnville	Yamhill	6,635	3,706	Sutherlin	Douglas	2,230	625
Dayville	Grant	286	136	Madras	Jefferson	1,258	412	Sweet Home	Linn	3,603	1,090
De Lake	Lincoln	644		Malin	Klamath	592	535	Taft	Lincoln	450	
Donald	Marion	187	164	Manzanita	Tillamook	339		Talent	Jackson	739	381
Drain	Douglas	1,150	597	Maupin	Wasco	312	267	The Dalles	Wasco	7,676	6,266
Draperville	Linn	201		Medford	Jackson	17,305	11,281	Tillamook	Tillamook	3,685	2,751
Drewsey	Harney	64	58	Merrill	Klamath	835	648	Toledo	Lincoln	2,323	2,288
Dufur	Wasco	422	392	Metolus	Jefferson	157	40	Troutdale	Multnomah	514	211
Dundee	Yamhill	308	209	Mill City	Linn	1,792		Tualatin	Washington	248	180
Eagle Point	Jackson	607	243	Milton	Marion	2,362	1,744	Turner	Marion	610	414
Eastside	Coos	890	638	Milwaukie	Clackamas	5,253	1,871	Umatilla	Umatilla	883	370
Echo	Umatilla	457	280	Mitchell	Wheeler	415	219	Union	Union	1,307	1,398
Elgin	Union	1,223	997	Molalla	Clackamas	1,497	907	Vale	Malheur	1,518	1,058
Elkton	Douglas	201		Monmouth	Polk	1,956	965	Vernonia	Columbia	1,621	1,412
Empire	Coos	2,261	665	Monroe	Benton	362	311	Waldport	Lincoln	689	630
Enterprise	Wallowa	1,718	1,709	Monument	Grant	228	118	Wallowa	Wallowa	1,053	838
Estacada	Clackamas	950	526	Moro	Sherman	359	309	Warrenton	Clatsop	1,899	1,965
Eugene	Lane	35,879	20,838	Moster	Wasco	259	216	Wasco	Sherman	305	303
Fairview	Multnomah	438	305	Mount Angel	Marion	1,315	1,032	Westfall	Malheur	3	3
Falls City	Polk	853	715	Mount Vernon	Grant	451		West Linn	Clackamas	2,945	2,165
Florence	Lane	1,026	458	Myrtle Creek	Douglas	1,781	441	Weston	Umatilla	679	498
Forest Grove	Washington	4,343	2,449	Myrtle Point	Coos	2,033	1,296	Wheeler	Tillamook	291	259
Fossil	Wheeler	645	532	Nahalem	Tillamook	270	247	Whitney	Baker	3	19
Four Corners (uninc.)	Marion	1,284		Newberg	Yamhill	3,946	2,960	Willamina	Polk	1,082	677
Freewater	Umatilla	1,489	825	Newport	Lincoln	3,241	2,019	Woodburn	Marion	2,395	1,982
Fruitdale (uninc.)	Josephine	1,711		North Bend	Coos	6,099	4,262	Yamhill	Yamhill	538	418
Garibaldi	Tillamook	1,249		North Powder	Union	403	376	Yoncalla	Douglas	626	277
Gaston	Washington	368	333	Nyssa	Malheur	2,525	1,855				
Gearhart	Clatsop	568	319								

1 Coos Bay returned in 1940 as Marshfield.

Table 8.—POPULATION OF CITIES OF 5,000 OR MORE, BY WARDS: 1950

[Other cities of more than 5,000 (Ashland, Baker, Bend, Coos Bay, La Grande, North Bend, Oregon City, and Portland) have no wards]

City and ward	Population	City and ward	Population	City and ward	Population	City and ward	Population
Albany	10,115	Grants Pass	8,116	McMinnville	6,635	Salem	43,140
Ward 1.....	3,780	Ward 1.....	2,073	Ward 1.....	2,902	Ward 1.....	3,859
Ward 2.....	1,547	Ward 2.....	2,521	Ward 2.....	1,006	Ward 2.....	3,430
Ward 3.....	4,788	Ward 3.....	1,396	Ward 3.....	2,127	Ward 3.....	1,770
Astoria	12,331	Ward 4.....	2,126	Medford	17,305	Ward 4.....	4,268
Ward 1.....	4,067	Hillsboro	5,142	Ward 1.....	3,470	Ward 5.....	8,921
Ward 2.....	2,799	Ward 1.....	2,103	Ward 2.....	5,020	Ward 6.....	10,490
Ward 3.....	2,845	Ward 2.....	1,230	Ward 3.....	4,053	Ward 7.....	7,136
Ward 4.....	2,620	Ward 3.....	1,804	Ward 4.....	3,526	Ward 8.....	3,053
Corvallis	16,207	Klamath Falls	15,875	Pendleton	11,774	Springfield	10,837
Ward 1.....	4,150	Ward 1.....	2,377	Ward 1.....	2,071	Ward 1.....	2,356
Ward 2.....	6,250	Ward 2.....	2,395	Ward 2.....	4,009	Ward 2.....	2,693
Ward 3.....	5,797	Ward 3.....	4,704	Ward 3.....	1,169	Ward 3.....	5,756
Eugene	35,879	Ward 4.....	3,075	Ward 4.....	4,445	The Dalles	7,676
Ward 1.....	11,332	Ward 5.....	3,324	Roseburg	8,390	Ward 1.....	1,848
Ward 2.....	7,511	Lebanon	5,873	Ward 1.....	2,505	Ward 2.....	1,322
Ward 3.....	8,431	Ward 1.....	1,503	Ward 2.....	1,090	Ward 3.....	1,757
Ward 4.....	8,555	Ward 2.....	2,160	Ward 3.....	2,857	Ward 4.....	2,749
		Ward 3.....	2,210	Ward 4.....	1,938		

Table 9.—POPULATION OF URBANIZED AREAS: 1950

["Precincts" shown here are election precincts; "divisions" shown here are census county divisions]

Area	Population	Area	Population	Area	Population
PORTLAND URBANIZED AREA		PORTLAND URBANIZED AREA—Con.		PORTLAND URBANIZED AREA—Con.	
The area.....	512,643	Multnomah County (part)	422,919	Multnomah County (part)—Con.	
Portland city.....	373,628	Portland city ¹	373,628	Precinct 420½ (part).....	539
Outside city.....	139,015	Precinct 393 (part).....	626	Precinct 427 (part).....	1,148
The urbanized area includes the following cities, minor civil divisions, and parts of minor civil divisions:		Precinct 393-A (part).....	32	Precinct 428 (part).....	900
In Oregon	470,291	Precinct 393½ (part).....	778	Precinct 429 (part).....	591
Clackamas County (part)	37,999	Precinct 394-A.....	880	Precinct 430 (part).....	870
Ardenwald precinct 1.....	690	Precinct 394-B.....	1,418	Precinct 431 (part).....	699
Ardenwald precinct 2.....	352	Precinct 394-C.....	891	Precinct 431½ (part).....	372
Ardenwald precinct 3.....	396	Precinct 395.....	1,115	Precinct 432 (part).....	282
Ardenwald precinct 4.....	850	Precinct 395½.....	1,135	Precinct 433 (part).....	294
Battin precinct (part).....	624	Precinct 396.....	1,306	Precinct 433½ (part).....	382
Bryant precinct 1 (part).....	166	Precinct 396½.....	1,001	Precinct 434 (part).....	152
Bryant precinct 2 (part).....	240	Precinct 397 (part).....	977	Precinct 435.....	756
Clackamas Heights precinct (part).....	639	Precinct 397½.....	1,004	Precinct 435½.....	676
Concord precinct 1 (part).....	609	Precinct 398.....	650	Precinct 436.....	1,007
Concord precinct 2 (part).....	806	Precinct 398½.....	822	Precinct 436½.....	763
Forest Hills precinct (part).....	20	Precinct 399 (part).....	964	Precinct 437.....	1,228
Garthwick precinct.....	314	Precinct 399½ (part).....	813	Precinct 437-A.....	958
Gladstone city.....	2,434	Precinct 400 (part).....	432	Precinct 437½.....	763
Island precinct (part).....	280	Precinct 401 (part).....	917	Precinct 438.....	1,441
Jennings Lodge precinct 1 (part).....	542	Precinct 401½ (part).....	1,406	Precinct 438-A.....	796
Jennings Lodge precinct 2 (part).....	261	Precinct 402 (part).....	283	Precinct 438½ (part).....	479
Kendall precinct (part).....	241	Precinct 402½ (part).....	723	Washington County (part)	9,373
Lake Grove precinct 1 (part).....	917	Precinct 403 (part).....	828	Precinct 6 (part).....	690
Lake Grove precinct 2 (part).....	606	Precinct 403-A (part).....	918	Precinct 7 (part).....	680
Mel drum precinct 1 (part).....	528	Precinct 403-B.....	1,741	Precinct 8 (part).....	435
Mel drum precinct 2 (part).....	415	Precinct 403½ (part).....	805	Precinct 41 (part).....	1,364
Milwaukie city.....	278	Precinct 404 (part).....	1,011	Precinct 42 (part).....	169
Oak Grove precinct 1.....	5,253	Precinct 404-A.....	753	Precinct 43 (part).....	119
Oak Grove precinct 2 (part).....	834	Precinct 404½.....	1,460	Precinct 55 (part).....	417
Oak Grove precinct 3.....	365	Precinct 405.....	1,273	Precinct 56.....	686
Oak Grove precinct 4.....	719	Precinct 405½ (part).....	1,102	Beaverton city (part).....	980
Oregon City.....	598	Precinct 406 (part).....	1,399	Precinct 58 (part).....	802
Oswego city.....	7,682	Precinct 406-A (part).....	489	Precinct 60 (part).....	378
Park Place precinct (part).....	3,316	Precinct 407 (part).....	324	Precinct 64 (part).....	1,007
Silver Springs precinct 1.....	114	Precinct 407-A (part).....	1,448	Precinct 65.....	1,007
Silver Springs precinct 2 (part).....	964	Precinct 407½ (part).....	1,244	Precinct 66.....	1,520
West Linn city.....	226	Precinct 408 (part).....	56	Beaverton city (part).....	1,520
White City Park precinct.....	2,945	Precinct 410½ (part).....	204	In Washington	42,352
Wichita precinct 1 (part).....	981	Precinct 424 (part).....	19	Clark County (part)	42,352
Wichita precinct 2 (part).....	487	Precinct 425 (part).....	243	Division 10 (part).....	688
	850	Precinct 425½ (part).....	87	Division 12 (part).....	(1)
		Precinct 426 (part).....	513	Vancouver city.....	41,064

¹ Comprising precincts 1 through 392.
² That part of division 12 had no population.

PORTLAND URBANIZED AREA MAP

The Portland Urbanized Area, for which statistics are shown in table 9, is depicted in the following map. The shaded areas, in combination, comprise the urbanized area. To assist in locating the exact external boundaries of the area, each boundary feature (street segment, political boundary, or other) has been assigned a number. The boundary segments thus numbered are shown on the map and the features to which they apply are presented in the following key.







KEY TO NUMBERED BOUNDARY SEGMENTS

Main urbanized part: (1) Corporate limits of Portland, (2) Bonneville Power Administration transmission line, (3) Columbia Slough, (4) private road, (5) North Swift Blvd., (6) corporate limits of Portland, (7) property lines of Northwest Box Co. and Stauffer Chemical Co., (8) North Portland Harbor, (9) corporate limits of Portland, (10) North Portland Rd., (11) Prec. 393-A-Prec. 393½ line, (12) North Portland Harbor, (13) property line of Jantzen Beach Park, (14) Interstate Ave., (15) North Portland Harbor, (16) Columbia River, (17) drainage canal, (18) Marin Dr., (19) property line of Columbia Edgewater Country Club, (20) South Shore Dr., (21) 2d Ave., (22) Faloma Rd., (23) Prec. 393-A-Prec. 393½ line, (24) North Denver Ave., (25) extension of U. P. R. R. spur and U. P. R. R. spur, (26) corporate limits of Portland, (27) U. P. R. R., (28) Columbia Slough, (29) Prec. 393-Prec. 393½ line, (30) Gertz Rd., (31) 4th Ave. and 4th Ave. extension, (32) Columbia Slough, (33) North Union Ave., (34) corporate limits of Portland, (35) property line of Broadmoor Golf Course, (36) Prec. 393½-Prec. 394 line, (37) Columbia Slough, (38) Prec. 393½-Prec. 394 line, (39) corporate limits of Portland, (40) Prec. 394-Prec. 394-A line, (41) Prec. 394-Prec. 394-C line, (42) Prec. 394-C-Prec. 396½ line, (43) U. P. R. R., (44) extension of 82d Ave., (45) Prec. 396½-Prec. 397½ line, (46) Going Pl., (47) 86th Ave., (48) Going St., (49) Prec. 396½-Prec. 397 line, (50) Killingsworth Ave., (51) Prec. 397-Prec. 399½ line, (52) Sandy Blvd., (53) Prec. 399½-Prec. 400 line, (54) 101st Ave., (55) U. P. R. R., (56) 105th Ave., (57) drainage canal, (58) 112th Ave., (59) U. P. R. R., (60) extension of 115th Ave., (61) Prec. 400-Prec. 401 line, (62) 122d Ave., (63) Prescott St., (64) 115th Ave., (65) Shaver St. and Shaver St. extension, (66) pole line, (67) U. P. R. R., (68) 102d Ave., (69) Fargo St., (70) Klickitat St., (71) 117th Ave., (72) Morris St., (73) 111th Ave., (74) Knott St., (75) 108th Ave., (76) Morris St., (77) 102d Ave., (78) Holladay St., (79) 107th Ave., (80) Pacific St., (81) 102d Ave., (82) Prec. 403-A-Prec. 403-B line, (83) Glisan St., (84) 109th Ave., (85) Burnside St., (86) 122d Ave., (87) Base Line Rd., (88) 119th Ave., (89) Alder St., (90) 117th Ave., (91) Main St., (92) private road, (93) Base Line Rd., (94) Prec. 403-B-Prec. 403½ line, (95) 96th Ave., (96) Prec. 404-Prec. 404½ line, (97) Prec. 404-Prec. 404-A line, (98) 406-Prec. 406-A line, (99) 117th Ave., (100) Lincoln St., (101) 122d Ave., (102) Lincoln St., (103) 130th Ave., (104) Prec. 406-Prec. 406-A line, (105) 131st Ave., (106) Prec. 406-Prec. 407-A line, (107) Prec. 406½-Prec. 407-A line, (108) Prec. 406½-Prec. 407 line, (109) 144th Ave., (110) Bush St., (111) Prec. 407-Prec. 407-A line, (112) Bush St., (113) 132d Ave., (114) Cora St., (115) 130th Ave., (116) Prec. 407-A-Prec. 407½ line, (117) 128th Ave., (118) Foster Rd., (119) 122d Ave., (120) 120th Ave., (121) Reedway St., (122) 115th Ave., (123) Harold St., (124) 104th Ave., (125) Martins St., (126) 103d Pl., (127) Foster Rd., (128) 105th Ave., (129) property line of Fairlawn Hospital, (130) corporate limits of Portland, (131) P. T. C. R. R., (132) Lambert St., (133) Johnson Creek, (134) extension of Crystal Springs Blvd. and Crystal Springs Blvd., (135) 89th Ave., (136) Hinkley Ave., (137) 92d Ave., (138) Cleo Battin Rd., (139) Fuller Rd., (140) Otty Rd., (141) Battin-Kendall precinct line, (142) Harmony-Kendall precinct line, (143) Glencoe Rd., (144) 79th Ave., (145) Snyder St., (146) Kendall precinct-Wichita Prec. 2 line, (147) unnamed road, (148) Bell Ave., (149) Drew St., (150) Linwood Ave., (151) Monroe St., (152) Wood Ave., (153) Park St., (154) Home Ave., (155) Monroe St., (156) corporate limits of Milwaukie, (157) Oatfield Rd., (158) Nixon Ave., (159) Oak St., (160) Luffelman Rd., (161) Oatfield Rd., (162) Oak Grove Prec. 2-Silver Spring Prec. 2 line, (163) Oatfield Rd., (164) Oak Grove Prec. 1-Oak Grove Prec. 2 line, (165) Concord Prec. 1-Oak Grove Prec. 1 line, (166) Oatfield Rd., (167) Concord Rd., (168) Meadowlark Rd., (169)

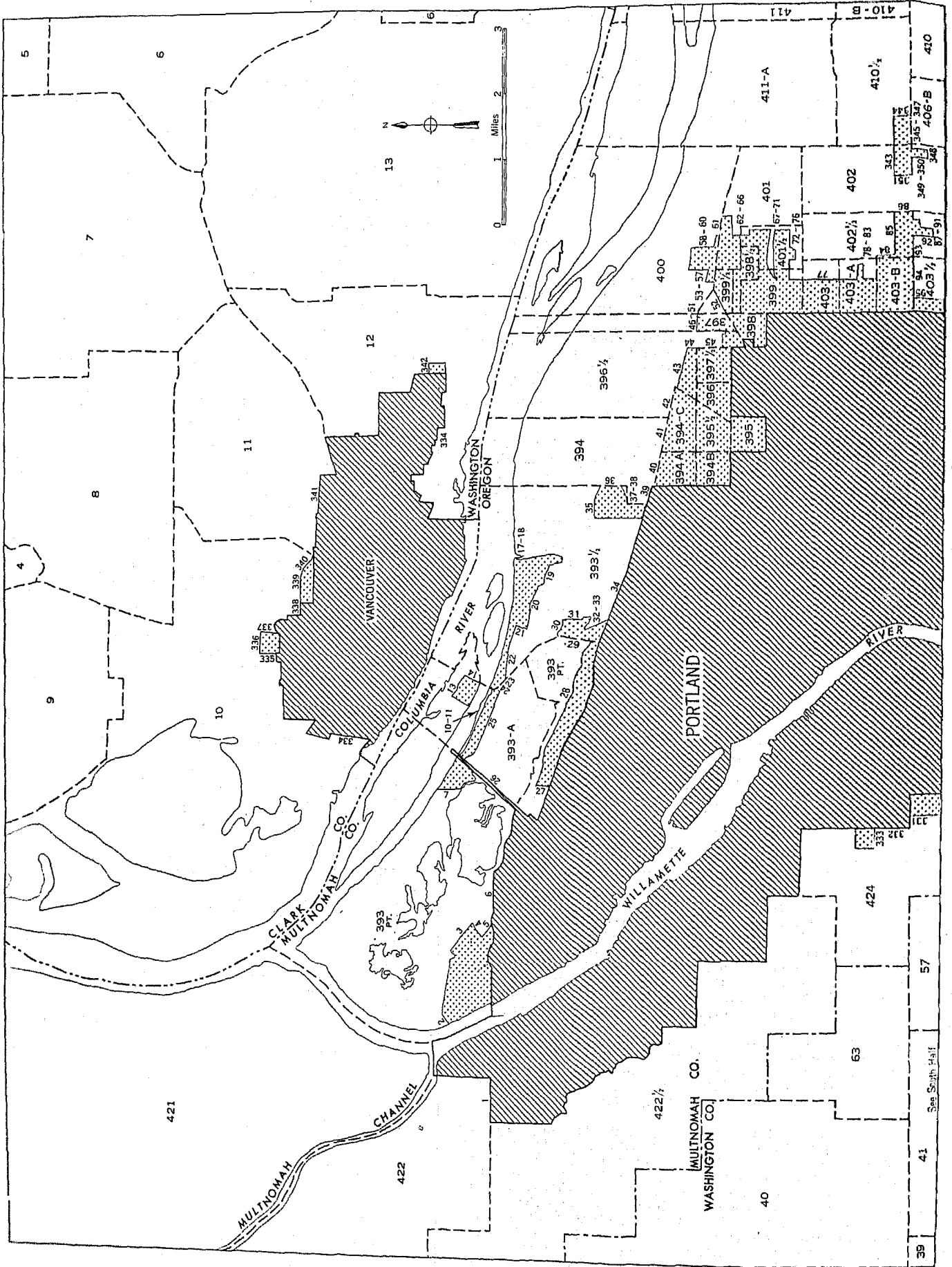
Thiessen Rd., (170) Oatfield Rd., (171) Rothe Rd., (172) Concord Prec. 1-Concord Prec. 2 line, (173) Concord Prec. 1-Jennings Lodge Prec. 1 line, (174) Jennings Lodge Prec. 1-Jennings Lodge Prec. 2 line, (175) Boardman Ave., (176) Rose St., (177) Jennings Ave., (178) Addle St., (179) Jennings Lodge Prec. 2-Meldrum Prec. 2 line, (180) Woodcock St., (181) Steel Ave., (182) Addle St., (183) corporate limits of Gladstone, (184) S. P. R. R. Bridge, (185) Clackamas River Dr., (186) Harley St., (187) Forsythe Rd., (188) Front St., (189) Cleveland Ave., (190) 1st St., (191) Holcomb Rd., (192) 2d St., (193) Morton Ave., (194) Holcomb Rd., (195) The Boulevard, (196) Forsythe Rd., (197) Oatfield Rd., (198) corporate limits of Gladstone, (199) River Rd., (200) Ringarson Rd., (201) Kay St., (202) Steel Ave., (203) Meldrum Ave. and Meldrum Ave. extension, (204) Meldrum-Robinwood precinct line, (205) Jennings Lodge Prec. 1-Robinwood precinct line, (206) property line of Camp Meeting Ground, (207) Willamette Dr., (208) River Rd., (209) Boardman Ave., (210) P. T. C. R. R., (211) Concord Prec. 2-Oak Grove Prec. 3 line, (212) River Rd., (213) Risley Rd. and Risley Rd. extension, (214) Concord Prec. 2-Robinwood precinct line, (215) corporate limits of Oswego, (216) property line of Oswego Lake Country Club, (217) corporate limits of Oswego, (218) Forest Hills precinct-Oak Grove Prec. 4 line, (219) Forest Hills precinct-Silver Springs Prec. 1 line, (220) Clackamas-Multnomah county line, (221) corporate limits of Portland, (222) property line of River-view Cemetery, (223) property line of Lewis and Clark College, (224) Prec. 433¼-Prec. 434 line, (225) Brugger St., (226) 2d Ave., (227) Prec. 433-Prec. 433½ line, (228) Terwilliger Blvd., (229) Alice St., (230) Prec. 427-Prec. 433 line, (231) 8th Dr., (232) Prec. 427-Prec. 433 line, (233) 9th Pl., (234) corporate limits of Portland, (235) Taylor's Ferry Rd., (236) Tryon Creek, (237) branch of Tryon Creek, (238) 35th Dr., (239) Taylor's Ferry Rd., (240) Prec. 432-Prec. 432-A line, (241) 41st Ave., (242) Alice St., (243) 42d Ave., (244) Primrose St., (245) 41st Ave., (246) Marigold St., (247) 45th Ave., (248) Lobella St., (249) 41st Ave., (250) Carson St., (251) 46th Ave., (252) Garden Home Rd., (253) 56th Ave., (254) Dolf St., (255) 59th Ave., (256) Garden Home Rd., (257) Royal Ave., (258) Alden St., (259) Kensing Ave., (260) Metzger Ave., (261) Prec. 7-Prec. 8 line, (262) 6th Ave., (263) Cedar St., (264) Metzger Ave., (265) Hemlock St., (266) 5th Ave., (267) Landau St., (268) 7th Ave., (269) Oak St., (270) Villa Ave., (271) U. S. Hwy. 99 West, (272) Prec. 6-Prec. 55 line, (273) State Hwy. 217, (274) Fanno Creek, (275) branch of Fanno Creek, (276) Prec. 6-Prec. 59 line, (277) Prec. 55-Prec. 59 line, (278) Grant St. and Grant St. extension, (279) Fanno Creek, (280) Prec. 6-Prec. 55 line, (281) Pine St., (282) Grant St., (283) Greenburg Rd., (284) Lincoln Rd., (285) extension of Pfaffle Rd., (286) 1st Ave., (287) Prec. 7-Prec. 55 line, (288) Prec. 7-Prec. 60 line, (289) Oak St., (290) Greenburg Rd., (291) State Hwy. 217, (292) Washington St., (293) Prec. 60-Prec. 61 line, (294) Prec. 8-Prec. 61 line, (295) Washington St., (296) Rex Rd., (297) S. P. R. R. Bed, (298) East St., (299) Canby St., (300) 60th Ave., (301) Vermont St., (302) 52d Ave., (303) Nevada Ct., (304) 51st Ave., (305) Miles St., (306) 51st Ave., (307) Maplewood St., (308) Prec. 429-Prec. 430 line, (309) Overhill Ave., (310) Canby St., (311) 36th Ave., (312) Logan St., (313) 35th Ave., (314) Prec. 426-Prec. 429 line, (315) 36th Ave., (316) Vermont St., (317) 32d Ave., (318) Iowa St., (319) Prec. 426-Prec. 426½ line, (320) Nevada Ct., (321) 25th Ave., (322) power line, (323) Troy St., (324) Prec. 427-Prec. 428 line, (325) Capitol Hill Rd., (326) 17th Dr., (327) U. S. Hwy. 99 West, (328) corporate limits of Portland,

(Continued on p. 37-28)

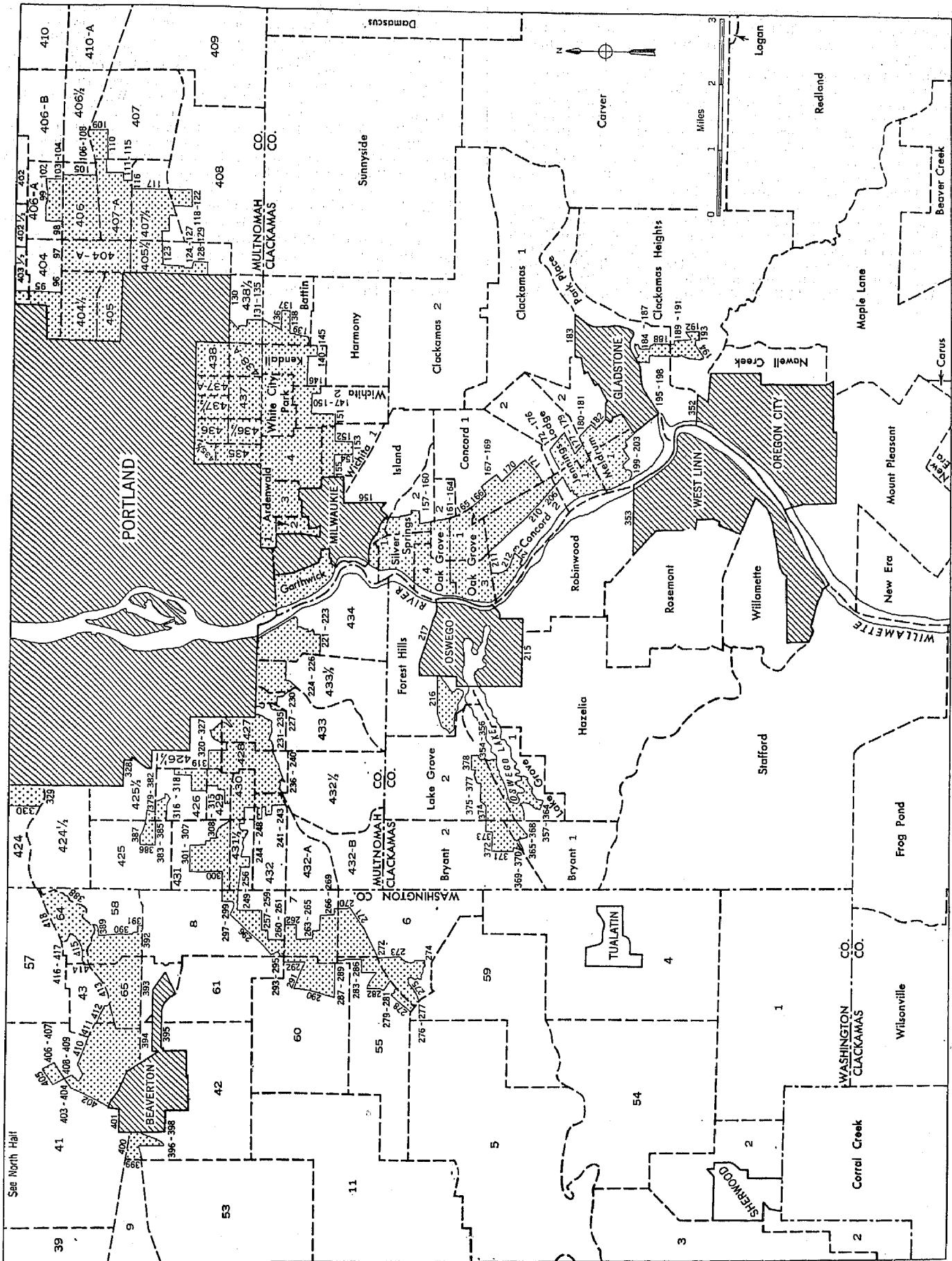
KEY TO SYMBOLS

-  Incorporated parts
-  Unincorporated parts
-  12
-  State line
-  County line
-  Minor civil division line

PORTLAND, OREG., URBANIZED AREA



NUMBER OF INHABITANTS



(329) Prec. 424-Prec. 424½ line, (330) property line of West Hills Municipal Golf Course, (331) property line of Hoyt Park Arboretum, (332) corporate limits of Portland, (333) property line of Macleay Park.

Outlying urbanized parts: (334) Corporate limits of Vancouver, (335) Washington St., (336) power line, (337) U. S. Hwy. 99, (338) corporate limits of Vancouver, (339) East 39th St., (340) Barnes Rd., (341) corporate limits of Vancouver, (342) property line of McLaughlin Heights Federal Housing Project, (343) Burnside St., (344) 151st Ave., (345) Prec. 406-B-Prec. 410½ line, (346) Base Line Rd., (347) 141st Ave., (348) Taylor St., (349) 139th Ave., (350) Base Line Rd., (351) 133rd Ave., (352) corporate limits of Oregon City, (353) corporate limits of West Linn,

(354) Iron Mountain Blvd., (355) Spring Creek, (356) Oswego Lake, (357) Shore Blvd., (358) Cedar Rd., (359) unnamed road, (360) Kelok Rd., (361) extension of Lord Lane, (362) Lake Haven Dr., (363) Canal Circle, (364) West Bay Rd., (365) Bryant Prec. 1-Lake Grove Prec. 1 line, (366) Lower Dr., (367) Tualatin Rd., (368) unnamed road, (369) Bryant Prec. 1-Bryant Prec. 2 line, (370) Washington Ct., (371) Bonita Rd., (372) Fir Wood Rd.,

(373) Bryant Way, (374) Oakridge Rd., (375) Boone's Ferry Rd., (376) Lake Grove Dr., (377) Douglas Circle, (378) property line of Oswego Hunt and Riding Club, (379) 42d Ave., (380) Cullen Blvd., (381) Koran Dr., (382) Tower Way, (383) Pendleton Ave., (384) Prec. 425-Prec. 426 line, (385) Cameron Rd., (386) 52d Ave., 52d Ave. extension and 52d Ave., (387) State Hwy. 10,

(388) Prec. 58-Prec. 64 line, (389) Miner Way, (390) Gable Lane, (391) Broadmoor Ter. and Broadmoor Ter. extension, (392) Prec. 8-Prec. 58 line, (393) Prec. 42-Prec. 65 line, (394) Prec. 41-Prec. 42 line, (395) corporate limits of Beaverton, (396) branch of Beaverton Creek, (397) unnamed road, (398) Old Hillsborough Rd., (399) Prec. 9-Prec. 42 line, (400) Prec. 41-Prec. 42 line, (401) corporate limits of Beaverton, (402) Cedar St., (403) Cedar Hill Blvd., (404) Huntington Ave., (405) Fairmont Ave., (406) Lynn Ridge Ave., (407) Cedar Hills Blvd., (408) Huntington Ave., (409) Broadmoor Ave., (410) Walker Rd., (411) Prec. 41-Prec. 43 line, (412) Walker Rd., (413) Prec. 43-Prec. 65 line, (414) Multnomah Club Rd., (415) Canyon Lane, (416) West Slope Rd., (417) West Slope Dr., (418) Prec. 57-Prec. 64 line.

NUMBER OF INHABITANTS

Pennsylvania

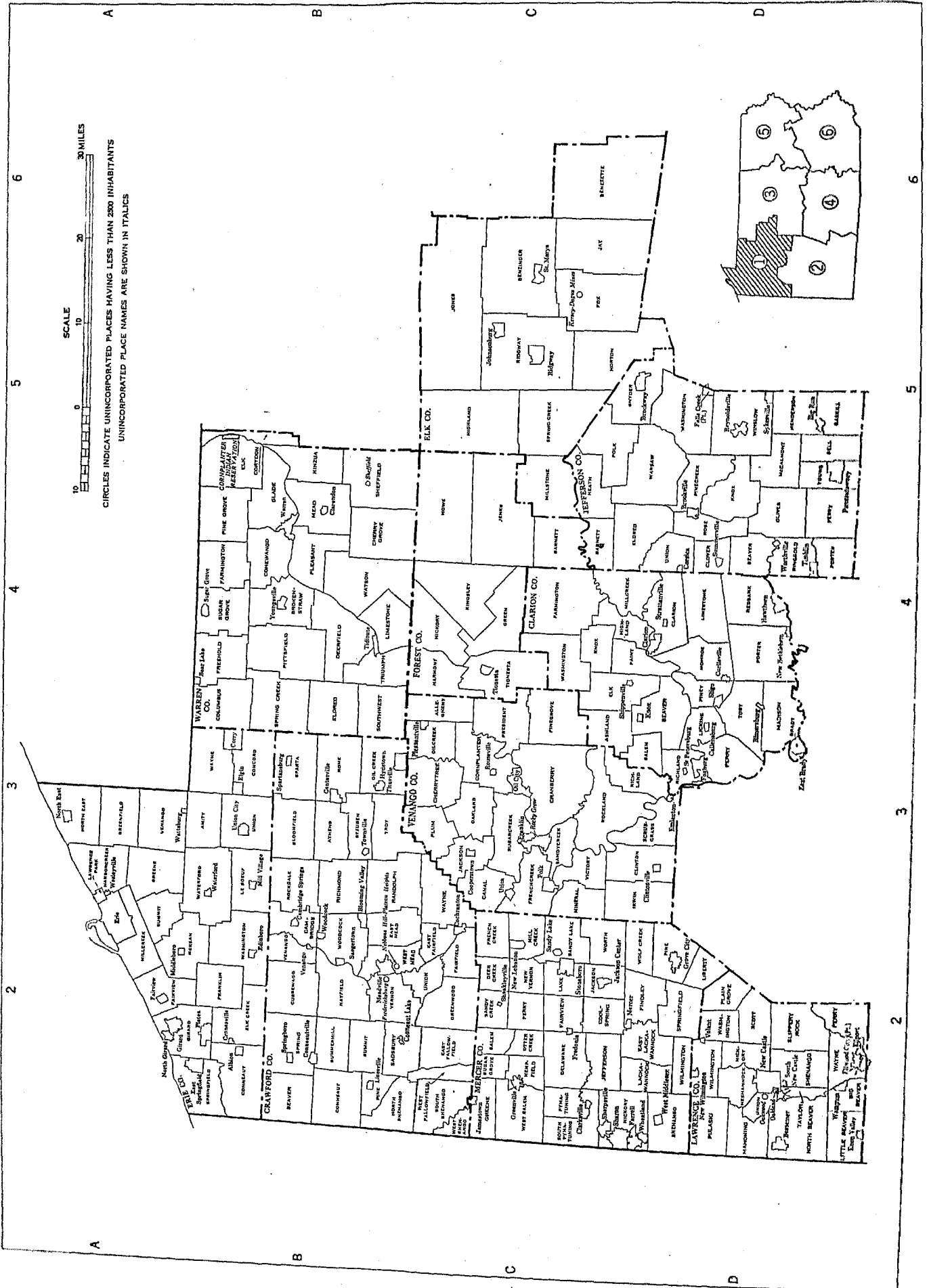
LIST OF TABLES

[Page numbers listed here omit the State prefix number which appears as part of the page number for each page. The prefix for this State is 38]

Table	Page
1.—Population of Pennsylvania, urban and rural: 1790 to 1950.....	8
2.—Population in groups of places according to size: 1950.....	8
3.—Population in groups of places according to size: 1900 to 1950.....	9
4.—Population of urban places of 10,000 or more from earliest census to 1950.....	10
5.—Area and population of counties, urban and rural: 1930 to 1950.....	14
6.—Population of counties by minor civil divisions: 1930 to 1950.....	16
7.—Population of all incorporated places and of unincorporated places of 1,000 or more: 1950 and 1940.....	27
8.—Population of incorporated places of 5,000 or more, by wards: 1950.....	32
9.—Population of urbanized areas: 1950.....	36

38-1

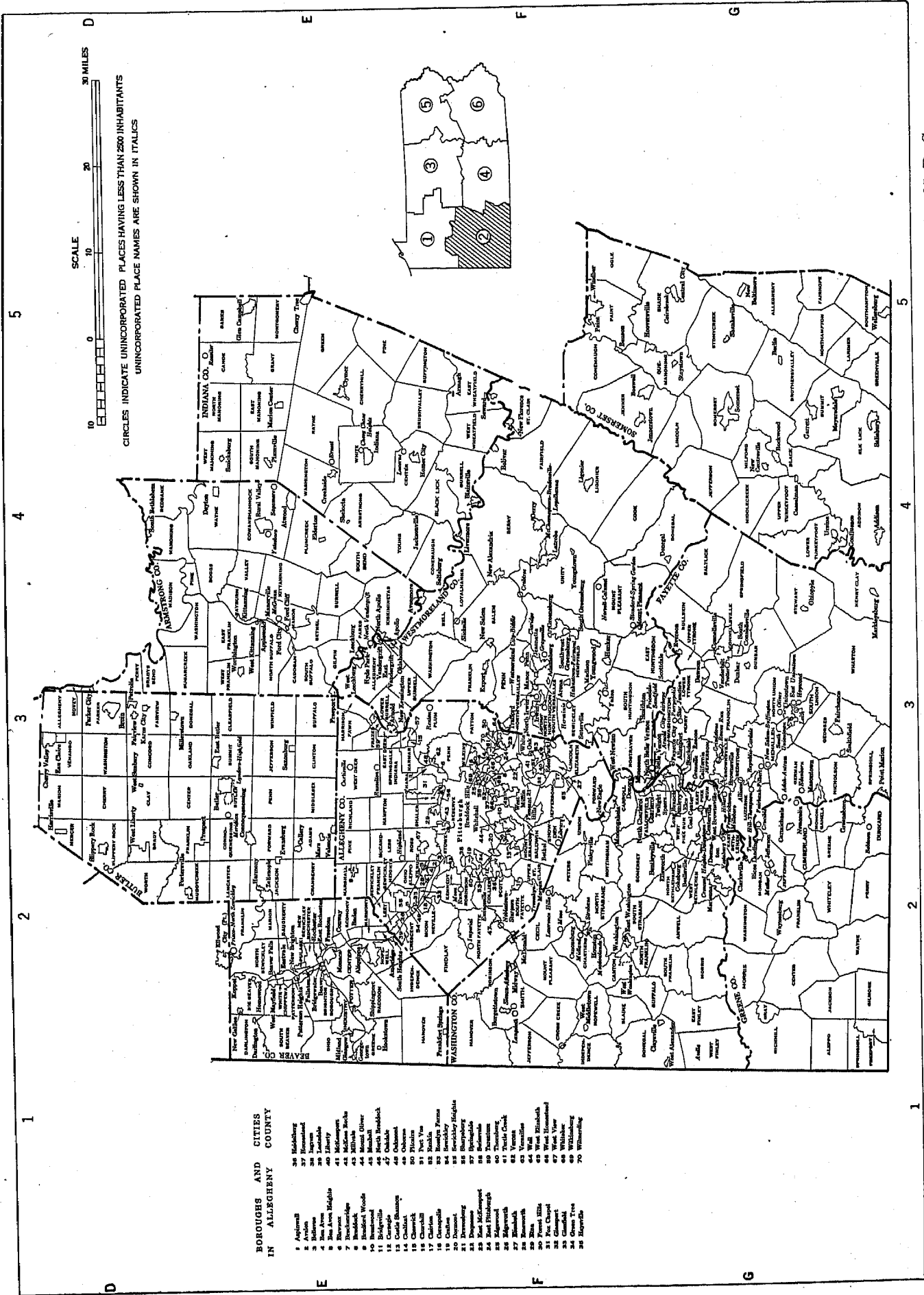
PENNSYLVANIA—SECTIONS 1 AND 2, WESTERN PART
MINOR CIVIL DIVISIONS—TOWNSHIPS, CITIES, AND BOROUGHS



SCALE 0 10 20 30 MILES

CIRCLES INDICATE UNINCORPORATED PLACES HAVING LESS THAN 250 INHABITANTS
UNINCORPORATED PLACE NAMES ARE SHOWN IN ITALICS

NUMBER OF INHABITANTS

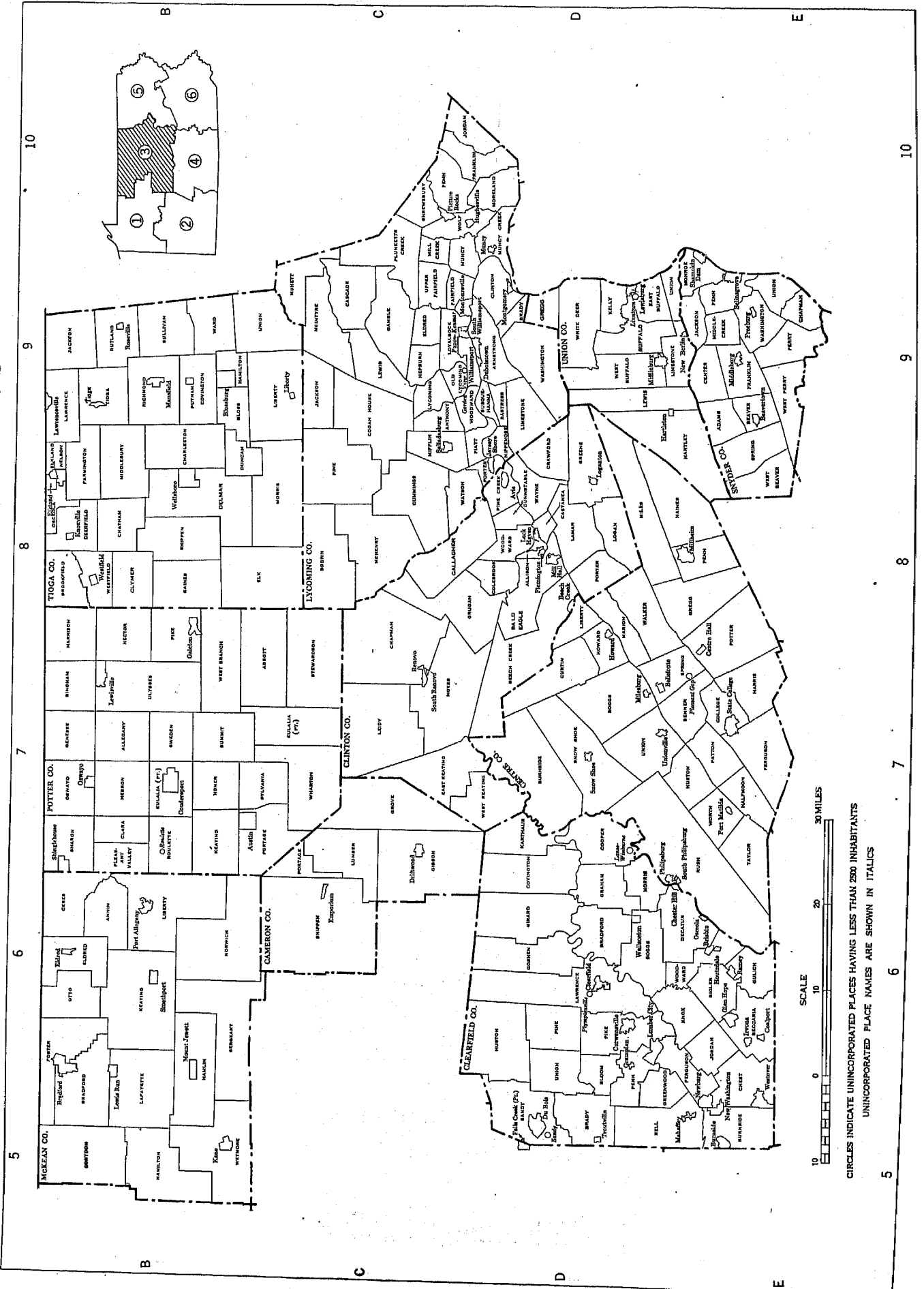


**BOROUGHS AND CITIES
IN ALLEGHENY COUNTY**

- 1 Ardmore
- 2 Arvon
- 3 Belmore
- 4 Ben Aron
- 5 Ben Aron
- 6 Ben Aron
- 7 Ben Aron
- 8 Ben Aron
- 9 Ben Aron
- 10 Ben Aron
- 11 Ben Aron
- 12 Ben Aron
- 13 Ben Aron
- 14 Ben Aron
- 15 Ben Aron
- 16 Ben Aron
- 17 Ben Aron
- 18 Ben Aron
- 19 Ben Aron
- 20 Ben Aron
- 21 Ben Aron
- 22 Ben Aron
- 23 Ben Aron
- 24 Ben Aron
- 25 Ben Aron
- 26 Ben Aron
- 27 Ben Aron
- 28 Ben Aron
- 29 Ben Aron
- 30 Ben Aron
- 31 Ben Aron
- 32 Ben Aron
- 33 Ben Aron
- 34 Ben Aron
- 35 Ben Aron
- 36 Ben Aron
- 37 Ben Aron
- 38 Ben Aron
- 39 Ben Aron
- 40 Ben Aron
- 41 Ben Aron
- 42 Ben Aron
- 43 Ben Aron
- 44 Ben Aron
- 45 Ben Aron
- 46 Ben Aron
- 47 Ben Aron
- 48 Ben Aron
- 49 Ben Aron
- 50 Ben Aron
- 51 Ben Aron
- 52 Ben Aron
- 53 Ben Aron
- 54 Ben Aron
- 55 Ben Aron
- 56 Ben Aron
- 57 Ben Aron
- 58 Ben Aron
- 59 Ben Aron
- 60 Ben Aron
- 61 Ben Aron
- 62 Ben Aron
- 63 Ben Aron
- 64 Ben Aron
- 65 Ben Aron
- 66 Ben Aron
- 67 Ben Aron
- 68 Ben Aron
- 69 Ben Aron
- 70 Ben Aron

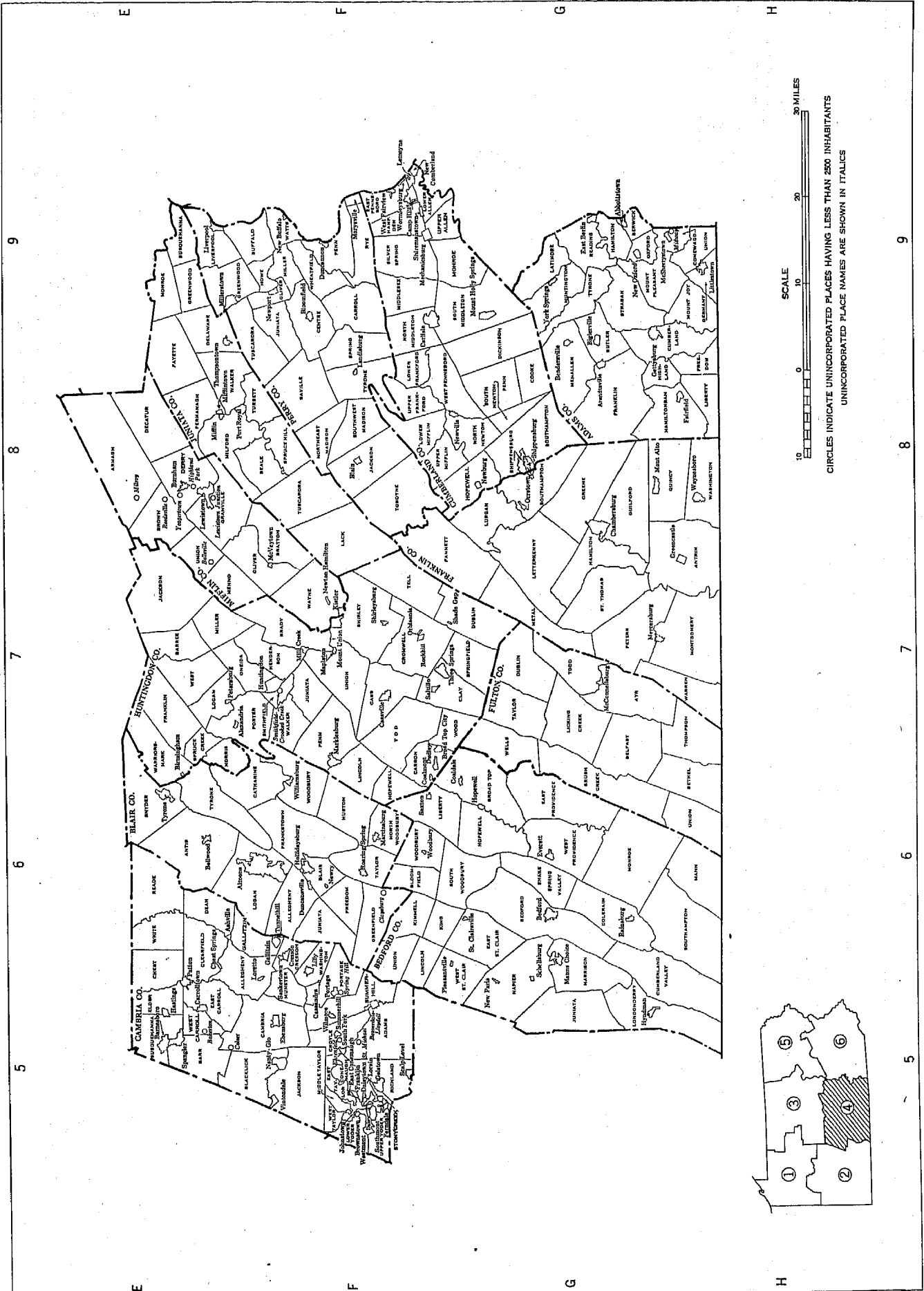
Large-scale copies of this map may be purchased from Superintendent of Documents, U. S. Government Printing Office, Washington 25, D. C.

PENNSYLVANIA—SECTIONS 3 AND 4, CENTRAL PART
MINOR CIVIL DIVISIONS—TOWNSHIPS, CITIES, AND BOROUGHS



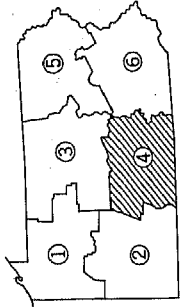
CIRCLES INDICATE INCORPORATED PLACES HAVING LESS THAN 2500 INHABITANTS
UNINCORPORATED PLACE NAMES ARE SHOWN IN ITALICS

NUMBER OF INHABITANTS

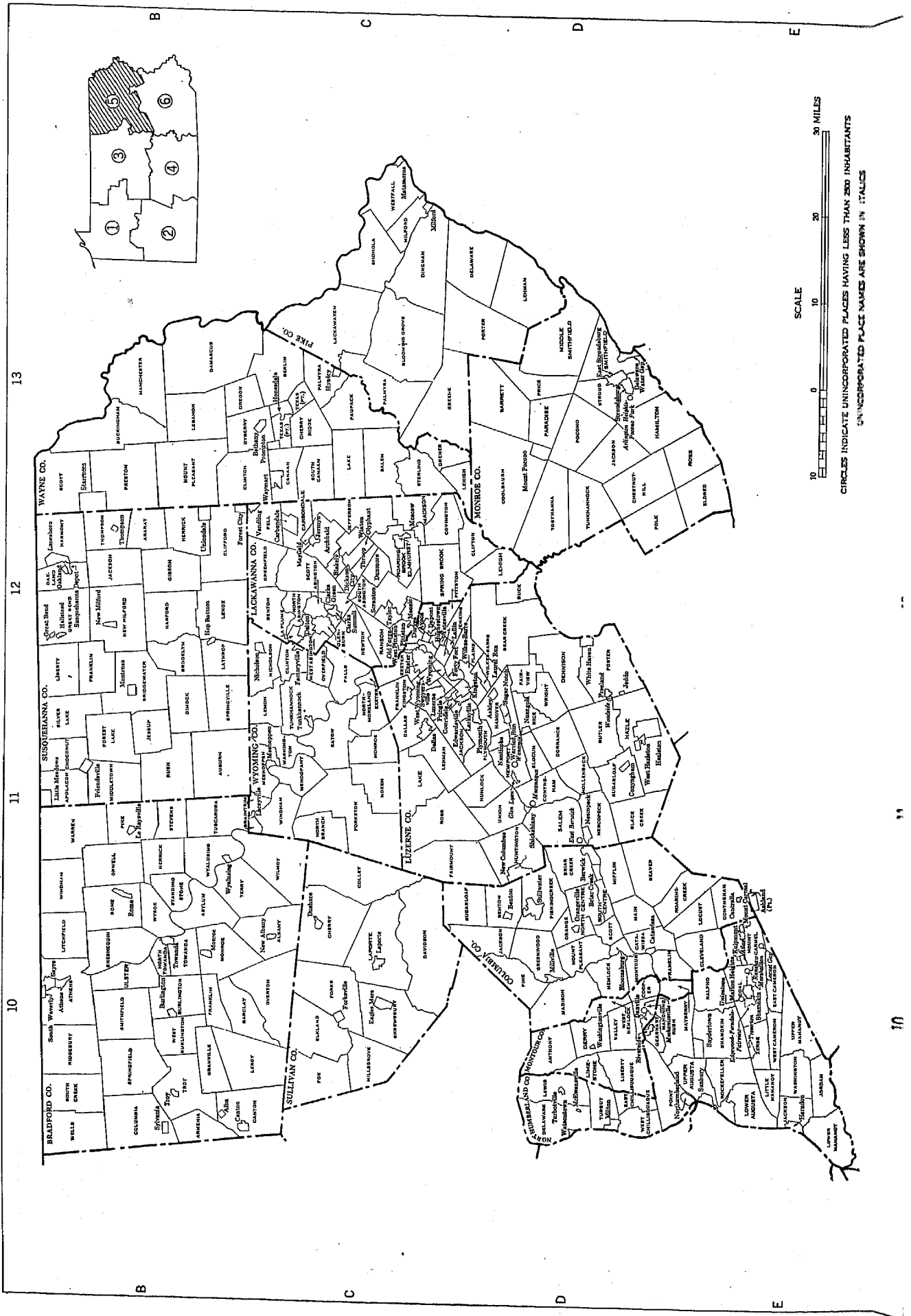


SCALE 0 10 20 30 MILES

CIRCLES INDICATE UNINCORPORATED PLACES HAVING LESS THAN 2500 INHABITANTS UNINCORPORATED PLACE NAMES ARE SHOWN IN ITALICS



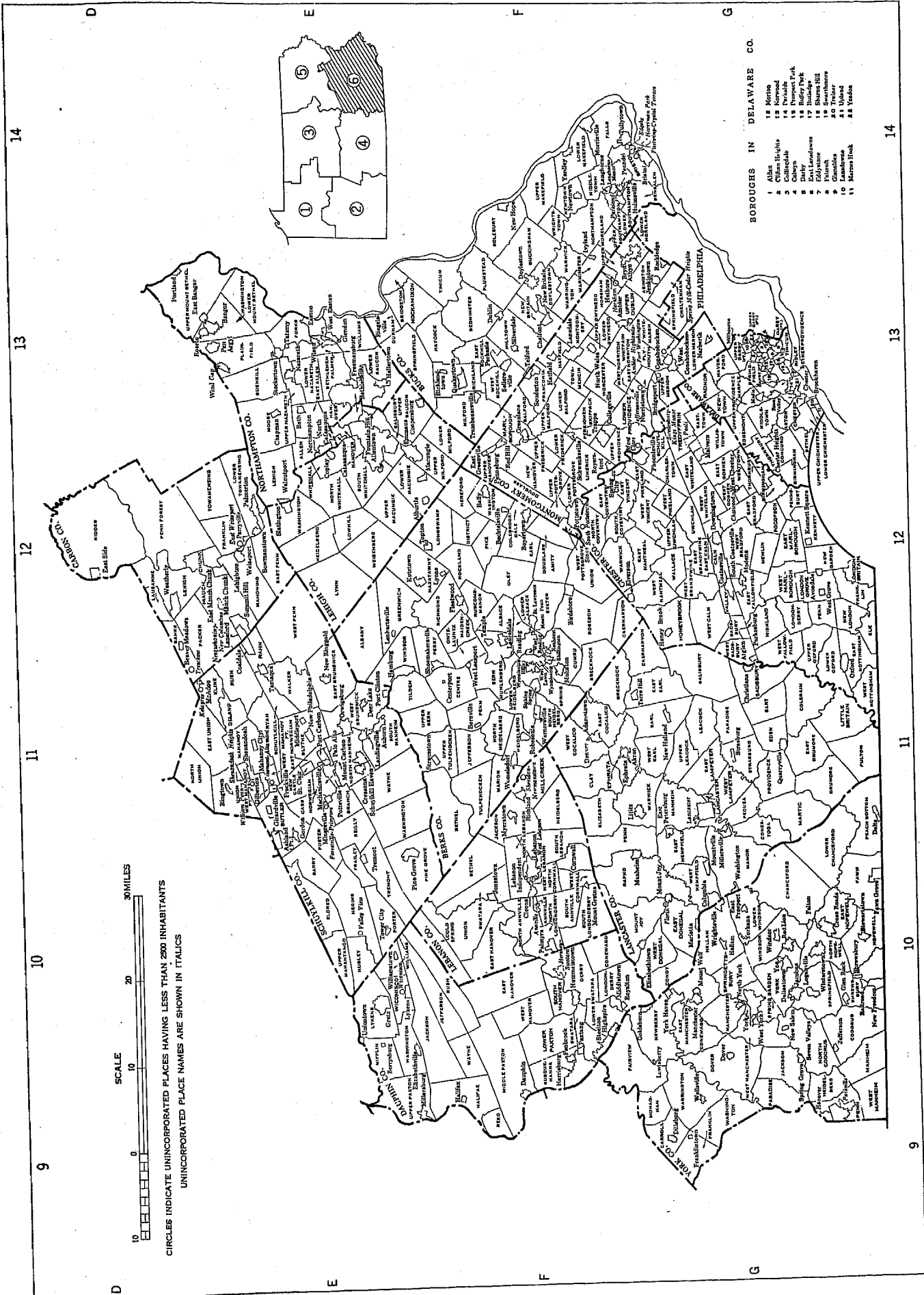
PENNSYLVANIA—SECTIONS 5 AND 6, EASTERN PART
MINOR CIVIL DIVISIONS—TOWNSHIPS, CITIES, AND BOROUGHS



SCALE

0 10 20 30 MILES

CIRCLES INDICATE UNINCORPORATED PLACES HAVING LESS THAN 200 INHABITANTS
UNINCORPORATED PLACE NAMES ARE SHOWN IN ITALICS



SCALE
 0 10 20 30 MILES

CIRCLES INDICATE UNINCORPORATED PLACES HAVING LESS THAN 2500 INHABITANTS
 UNINCORPORATED PLACE NAMES ARE SHOWN IN ITALICS

BOROUGHES IN DELAWARE CO.

- 1 Minto
- 2 Clinton
- 3 Parkside
- 4 Colby
- 5 Daily
- 6 Eddyville
- 7 Shores Hill
- 8 Fileret
- 9 Landgrave
- 10 Landgrave
- 11 Marvin Hook
- 12 Minto
- 13 Norwood
- 14 Parkside
- 15 Prospect Park
- 16 Shores Hill
- 17 Shores Hill
- 18 Shores Hill
- 19 Sweetthorn
- 20 Sweetthorn
- 21 Upland
- 22 Upland
- 23 Upland
- 24 Upland

Table 1.—POPULATION OF PENNSYLVANIA, URBAN AND RURAL: 1790 TO 1950

[For description of new and old urban definitions, see text]

Census date	The State			Urban territory				Rural territory			Percent of total	
	Population	Increase over preceding census		Number of urban places ¹	Population	Increase over preceding census		Population	Increase over preceding census		Urban	Rural
		Number	Percent			Number	Percent		Number	Percent		
New urban definition, 1950 (Apr. 1)	10,498,012	597,832	6.0	383	7,403,036	-----	-----	3,094,976	-----	-----	70.5	29.5
Old urban definition:												
1950 (Apr. 1)	10,498,012	597,832	6.0	378	6,906,993	320,116	4.9	3,591,019	277,716	8.4	65.8	34.2
1940 (Apr. 1)	9,900,180	268,830	2.8	355	6,586,877	53,866	0.8	3,313,303	215,464	7.0	66.5	33.5
1930 (Apr. 1)	9,631,350	911,333	10.5	354	6,533,511	861,058	15.2	3,007,830	50,275	1.6	67.8	32.2
1920 (Jan. 1)	8,720,017	1,054,906	13.8	319	5,672,453	1,041,784	22.5	3,047,564	13,122	0.4	65.1	34.9
1910 (Apr. 15)	7,665,111	1,362,996	21.6	263	4,630,669	1,182,050	34.3	3,034,442	180,937	6.8	60.4	39.6
1900 (June 1)	6,302,115	1,044,002	19.9	190	3,448,610	891,213	34.8	2,853,505	152,780	5.7	54.7	45.3
1890 (June 1)	5,258,113	975,222	22.8	142	2,567,397	774,019	43.4	2,700,716	201,203	8.0	48.6	51.4
1880 (June 1)	4,282,891	760,040	21.6	96	1,783,378	470,545	35.8	2,499,513	229,395	13.1	41.0	59.0
1870 (June 1)	3,521,951	615,736	21.2	75	1,312,833	418,127	46.7	2,209,118	197,609	9.8	37.3	62.7
1860 (June 1)	2,906,215	594,429	25.7	46	894,706	350,052	64.3	2,011,509	244,377	13.8	30.8	69.2
1850 (June 1)	2,311,786	587,753	34.1	35	544,654	236,677	76.8	1,767,132	351,076	24.8	23.6	76.4
1840 (June 1)	1,724,033	375,800	27.9	20	307,977	102,013	49.5	1,416,056	273,787	24.0	17.0	83.0
1830 (June 1)	1,348,233	298,775	28.5	14	205,964	69,499	50.9	1,142,269	229,276	25.1	15.8	84.2
1820 (Aug. 7)	1,049,458	239,367	29.5	11	136,465	32,680	31.5	912,993	206,687	29.3	13.0	87.0
1810 (Aug. 6)	810,091	207,726	34.5	7	103,785	35,431	51.8	706,306	172,295	32.3	12.8	87.2
1800 (Aug. 4)	602,365	167,992	38.7	5	68,354	24,258	55.0	534,011	143,734	36.8	11.3	88.7
1790 (Aug. 2)	434,373	-----	-----	3	44,096	-----	-----	390,277	-----	-----	10.2	89.8

¹ According to the new urban definition, the urban population comprises persons residing in urban territory but not necessarily in an urban place, which is defined as an incorporated place of 2,500 or more, or an unincorporated place of 2,500 or more located outside an urbanized area. Under the old definition, incorporated places of 2,500 or more and places urban under special rule are classified as urban places.

² Includes 740,436 persons in urban territory outside of urban places.

Table 2.—POPULATION IN GROUPS OF PLACES ACCORDING TO SIZE: 1950

Type of area and size of place	Number of places	Population	Percent of total population	Percent of total	Type of area and size of place	Number of places	Population	Percent of total population	Percent of total
The State		10,498,012	100.0	-----					
Urban, total	(¹)	7,403,036	70.5	100.0	Urban, total—Con.				
Within urbanized areas		5,682,871	54.1	76.8	Outside urbanized areas	226	1,720,165	16.4	23.2
Central cities, total.....	13	3,717,672	35.4	50.2	Places of 25,000 to 50,000.....	3	284,020	2.7	3.8
Cities of 1,000,000 or more.....	1	2,071,605	19.7	28.0	Places of 10,000 to 25,000.....	41	609,045	5.8	8.2
Cities of 500,000 to 1,000,000.....	1	676,806	6.4	9.1	Places of 5,000 to 10,000.....	67	453,554	4.3	6.1
Cities of 250,000 to 500,000.....	4	472,415	4.5	6.4	Places of 2,500 to 5,000.....	110	373,546	3.6	5.0
Cities of 100,000 to 250,000.....	7	496,846	4.7	6.7	Rural, total		3,094,976	29.5	100.0
Cities of 50,000 to 100,000.....	7	496,846	4.7	6.7	Places under 2,500.....	682	601,462	6.3	21.4
Cities under 50,000.....	-----	-----	-----	-----	Places of 2,000 to 2,500.....	56	123,407	1.2	4.0
Urban fringes, total		1,965,199	18.7	26.5	Places of 1,500 to 2,000.....	87	149,184	1.4	4.8
Incorporated places of 2,500 or more.....	144	1,224,763	11.7	16.5	Places of 1,000 to 1,500.....	163	197,695	1.9	6.4
Incorporated places of 50,000 to 100,000.....	2	117,541	1.1	1.6	Places under 1,000.....	370	191,176	1.8	6.2
Incorporated places of 25,000 to 50,000.....	3	82,696	0.8	1.1	Other rural territory.....		2,433,514	23.2	78.6
Incorporated places of 10,000 to 25,000.....	29	428,437	4.1	5.8	Urbanized areas, total	13	5,682,871	54.1	100.0
Incorporated places of 5,000 to 10,000.....	64	427,078	4.1	5.8	Areas of 1,000,000 or more.....	2	4,127,832	39.3	72.0
Incorporated places of 2,500 to 5,000.....	46	169,011	1.6	2.3	Areas of 500,000 to 1,000,000.....	-----	-----	-----	-----
Incorporated places under 2,500.....	68	101,916	1.0	1.4	Areas of 250,000 to 500,000.....	1	271,689	2.6	4.8
Incorporated places of 2,000 to 2,500.....	17	37,881	0.4	0.5	Areas of 100,000 to 250,000.....	6	948,406	9.0	16.7
Incorporated places of 1,500 to 2,000.....	22	38,649	0.4	0.5	Areas of 50,000 to 100,000.....	4	335,044	3.2	5.9
Incorporated places of 1,000 to 1,500.....	8	11,749	0.1	0.2					
Incorporated places under 1,000.....	20	13,637	0.1	0.2					
Unincorporated territory.....		638,520	6.1	8.6					

¹ There were 383 places of 2,500 or more.

NUMBER OF INHABITANTS

38-9

Table 3.—POPULATION IN GROUPS OF PLACES ACCORDING TO SIZE: 1900 TO 1950

Subject and class of place	1950		1940	1930	1920	1910	1900
	New urban definition	Old urban definition					
NUMBER OF PLACES							
Urban territory.....	451	373	355	354	319	263	190
Places of 2,500 or more.....	383	373	355	354	319	263	190
Places of 1,000,000 or more.....	1	1	1	1	1	1	1
Places of 500,000 to 1,000,000.....	1	1	1	1	1	1	1
Places of 250,000 to 500,000.....	4	4	3	3	2	1	1
Places of 100,000 to 250,000.....	0	10	11	10	9	7	4
Places of 50,000 to 100,000.....	11	15	12	12	7	10	10
Places of 25,000 to 50,000.....	70	76	75	75	61	43	25
Places of 10,000 to 25,000.....	131	128	112	103	94	84	51
Places of 5,000 to 10,000.....	156	138	140	149	144	116	96
Places under 2,500.....	68						
Rural territory.....	682	628	640	641	659	668	643
Places of 1,000 to 2,500.....	306	232	230	216	229	229	196
Places under 1,000.....	376	396	410	425	430	439	447
Cumulative summary:							
Places of 1,000,000 or more.....	1	1	1	1	1	1	1
Places of 500,000 or more.....	2	2	2	2	2	2	1
Places of 250,000 or more.....	2	2	2	2	2	2	2
Places of 100,000 or more.....	6	6	5	5	4	3	4
Places of 50,000 or more.....	15	16	16	15	13	10	8
Places of 25,000 or more.....	26	31	28	27	20	20	18
Places of 10,000 or more.....	96	107	103	102	81	63	43
Places of 5,000 or more.....	227	235	215	205	175	147	94
Places of 2,500 or more.....	383	373	355	354	319	263	190
POPULATION							
Urban territory.....	7,403,036	6,906,993	6,586,877	6,533,511	5,672,453	4,630,669	3,448,610
Places of 2,500 or more.....	6,662,600	6,906,993	6,586,877	6,533,511	5,672,453	4,630,669	3,448,610
Places of 1,000,000 or more.....	2,071,605	2,071,605	1,931,334	1,950,961	1,823,779	1,549,008	1,293,607
Places of 500,000 to 1,000,000.....	676,806	676,806	671,659	669,817	688,843	583,905	487,521
Places of 250,000 to 500,000.....	472,415	472,415	367,027	370,671	245,567	129,807	821,616
Places of 100,000 to 250,000.....	614,387	699,338	761,085	695,466	605,820	453,409	231,022
Places of 50,000 to 100,000.....	366,716	510,694	404,802	417,548	273,838	348,972	286,682
Places of 25,000 to 50,000.....	1,037,482	1,131,684	1,150,468	1,157,090	949,272	638,300	530,041
Places of 10,000 to 25,000.....	880,632	860,307	785,687	734,549	676,022	571,332	350,403
Places of 5,000 to 10,000.....	542,557	484,054	504,015	536,609	609,812	405,876	344,920
Places of 2,500 to 5,000.....	740,436						330,420
Other urban territory.....							
Rural territory.....	3,094,976	3,591,019	3,313,303	3,097,839	3,047,564	3,034,442	2,853,505
Places of 1,000 to 2,500.....	470,286	378,269	377,013	354,449	380,693	371,970	323,589
Places under 1,000.....	191,176	204,813	207,305	204,178	169,231	209,989	213,531
Other rural territory.....	2,433,514	3,007,937	2,728,985	2,539,212	2,467,640	2,452,483	2,316,385
Cumulative summary:							
Places of 1,000,000 or more.....	2,071,605	2,071,605	1,931,334	1,950,961	1,823,779	1,549,008	1,293,607
Places of 500,000 or more.....	2,748,411	2,748,411	2,602,993	2,620,778	2,412,122	2,082,018	1,293,607
Places of 250,000 or more.....	2,748,411	2,748,411	2,602,993	2,620,778	2,412,122	2,082,018	1,293,607
Places of 100,000 or more.....	3,220,826	3,220,826	2,970,920	2,991,349	2,657,089	2,212,780	1,615,313
Places of 50,000 or more.....	3,836,213	3,920,164	3,732,905	3,686,815	3,263,509	2,660,139	1,847,235
Places of 25,000 or more.....	4,201,929	4,430,858	4,137,707	4,104,363	3,637,347	3,015,161	2,030,317
Places of 10,000 or more.....	5,239,411	5,562,542	5,297,175	5,262,353	4,480,049	3,653,461	2,416,858
Places of 5,000 or more.....	6,120,043	6,422,339	6,082,802	6,096,902	5,162,041	4,234,793	2,707,261
Places of 2,500 or more.....	6,662,600	6,906,993	6,586,877	6,533,511	5,672,453	4,630,669	3,448,610
PERCENT OF TOTAL POPULATION							
Urban territory.....	70.5	65.8	66.5	67.8	65.1	60.4	54.7
Places of 2,500 or more.....	63.5	65.8	66.5	67.8	65.1	60.4	54.7
Places of 1,000,000 or more.....	19.7	19.7	19.5	20.3	20.0	20.2	20.5
Places of 500,000 to 1,000,000.....	6.4	6.4	6.8	7.0	6.7	7.0	5.1
Places of 250,000 to 500,000.....	4.5	4.5	3.7	3.8	2.8	1.7	3.7
Places of 100,000 to 250,000.....	5.9	6.7	7.7	7.2	6.9	5.9	3.7
Places of 50,000 to 100,000.....	3.5	4.9	4.1	4.3	3.1	4.6	5.3
Places of 25,000 to 50,000.....	9.9	10.8	11.7	12.0	10.9	8.3	5.6
Places of 10,000 to 25,000.....	8.4	8.2	7.9	7.6	7.8	7.5	5.6
Places of 5,000 to 10,000.....	5.2	4.6	5.1	5.6	5.8	5.3	5.3
Places of 2,500 to 5,000.....	7.1						
Other urban territory.....							
Rural territory.....	29.5	34.2	33.5	32.2	34.9	39.6	45.3
Places of 1,000 to 2,500.....	4.5	3.6	3.8	3.7	4.4	4.9	5.1
Places under 1,000.....	1.8	2.0	2.1	2.1	2.3	2.7	3.4
Other rural territory.....	23.2	28.7	27.6	26.4	28.3	32.0	36.8
Cumulative summary:							
Places of 1,000,000 or more.....	19.7	19.7	19.5	20.3	20.9	20.2	20.5
Places of 500,000 or more.....	26.2	26.2	26.3	27.2	27.7	27.2	26.6
Places of 250,000 or more.....	26.2	26.2	26.3	27.2	27.7	27.2	26.6
Places of 100,000 or more.....	30.7	30.7	30.0	31.1	30.5	28.9	29.3
Places of 50,000 or more.....	36.5	37.3	37.7	38.3	37.4	34.8	33.0
Places of 25,000 or more.....	40.0	42.2	41.8	42.6	40.6	39.3	38.3
Places of 10,000 or more.....	49.9	53.0	53.5	54.6	51.5	47.7	43.9
Places of 5,000 or more.....	58.3	61.2	61.4	62.3	59.2	55.1	49.4
Places of 2,500 or more.....	63.5	65.8	66.5	67.8	65.1	60.4	54.7

Table 4.—POPULATION OF URBAN PLACES OF 10,000 OR MORE FROM EARLIEST CENSUS TO 1950

(Minus sign (-) denotes decrease. Percent not shown where less than 0.1 or where base is less than 100)

Urban place and census year	Population	Increase over preceding census		Urban place and census year	Population	Increase over preceding census		Urban place and census year	Population	Increase over preceding census						
		Number	Percent			Number	Percent			Number	Percent					
Aliquippa borough: ¹																
1950	26,132	-891	-3.3	Bloomsburg town:	1950 1940 1930 1920 1910 1900 1880 1870 1860	894 706 9,063 4,406 1,243 1,535 983 3,702 3,341 2,668	8.5 7.3 11.3 15.5 20.1 33.1 25.2 10.8 25.2 -14.6	Carbondale city—Con.								
1940	27,023	-93	-0.3					1920	18,040	1,600	9.4	Carlisle borough:	1950 1940 1930 1920 1910 1900 1890 1880 1870 1860	16,812 13,984 12,590 10,916 10,303 9,620 7,620 6,209 6,650 5,064	2,328 1,388 1,080 613 677 2,000 1,411 -441 983 1,083	20.2 11.0 15.4 5.9 7.0 20.3 22.7 -0.6 17.4 23.6
1930	27,116	24,185	825.1					1900	17,040	3,504	25.9					
1920	2,931	1,188	68.2					1880	13,530	2,703	25.0					
1910	1,743	1,123	181.1					1860	10,833	3,119	40.4					
1900	620							1850	7,714	1,321	20.7					
								1840	6,393	1,303	25.6					
				1830	5,090	145	2.9									
				1820	4,945											
Allentown city:																
1950	106,756	9,852	10.2	1850	3,122	1,348	78.0	Carnegie borough:								
1940	96,904	4,341	4.7	1840	1,774	-316	-15.1	1950 1940 1930 1920 1910 1900 1890 1880 1870 1860								
1930	92,563	19,061	25.9	1830	2,000	464	28.5	12,105 12,693 12,497 11,516 10,000 7,330								
1920	73,502	21,689	41.6	Bradford city:				-558 100 981 1,507 2,070								
1910	51,913	16,497	46.6	1950	17,354	-337	-1.9	1950 1940 1930 1920 1910 1900 1890 1880 1870 1860								
1900	35,416	10,188	40.4	1940	17,691	-1,615	-8.4	12,093 10,981 10,000 11,516 10,000 7,330								
1890	25,228	7,165	39.7	1930	19,306	3,781	24.4	1950 1940 1930 1920 1910 1900 1890 1880 1870 1860								
1880	18,063	4,179	30.1	1920	16,525	981	6.7	17,212 14,852 13,788 13,171 11,800 8,894 7,863 6,877 6,908 5,255 3,335 3,239								
1870	13,884	5,850	73.0	1910	14,544	-485	-3.2	1950 1940 1930 1920 1910 1900 1890 1880 1870 1860								
1860	8,025	4,246	112.4	1900	19,357	3,703	23.7	17,212 14,852 13,788 13,171 11,800 8,894 7,863 6,877 6,908 5,255 3,335 3,239								
Arnold city:																
1950	3,779	1,286	51.6	1890	15,654	7,093	82.9	Chambersburg borough:								
1840	2,493	949	61.5	1880	8,561	5,251	158.6	1950 1940 1930 1920 1910 1900 1890 1880 1870 1860								
1830	1,544			1870	8,101	2,020	156.6	17,212 14,852 13,788 13,171 11,800 8,894 7,863 6,877 6,908 5,255 3,335 3,239								
Beaver Falls city: ²																
1950	17,375	277	1.6	Butler city:				Chester city:								
1940	17,098	-49	-0.3	1950	23,482	-995	-4.1	1950 1940 1930 1920 1910 1900 1890 1880 1870 1860								
1930	17,147	4,345	33.9	1940	24,477	900	3.9	1950 1940 1930 1920 1910 1900 1890 1880 1870 1860								
1920	12,802	611	5.0	1930	23,568	-210	-0.9	1950 1940 1930 1920 1910 1900 1890 1880 1870 1860								
1910	12,191	2,137	21.3	1920	23,778	3,050	14.7	1950 1940 1930 1920 1910 1900 1890 1880 1870 1860								
1900	10,054	319	3.3	1910	20,728	9,875	91.0	1950 1940 1930 1920 1910 1900 1890 1880 1870 1860								
1880	9,735	4,681	90.7	1900	10,853	2,119	24.3	1950 1940 1930 1920 1910 1900 1890 1880 1870 1860								
1860	5,104	1,992	64.0	1890	8,734	5,571	178.1	1950 1940 1930 1920 1910 1900 1890 1880 1870 1860								
1870	3,112			1880	3,163	1,238	68.5	1950 1940 1930 1920 1910 1900 1890 1880 1870 1860								
Bethlehem city: ⁴																
1950	66,340	7,850	13.4	1870	1,935	536	38.3	Clairton city: ⁷								
1940	58,490	698	1.0	1860	1,399	261	21.9	1950 1940 1930 1920 1910 1900 1890 1880 1870 1860								
1930	57,892	7,534	15.0	Canonsburg borough:				19,652 16,381 15,291 6,204 3,326								
1920	50,358	37,521	292.3	1950	12,072	-527	-4.2	Coatesville city:								
1910	12,837	5,544	76.0	1940	12,599	41	0.3	1950 1940 1930 1920 1910 1900 1890 1880 1870 1860								
1900	7,293	531	7.9	1930	12,658	1,026	18.1	1950 1940 1930 1920 1910 1900 1890 1880 1870 1860								
1890	6,762	1,569	30.2	1920	10,632	6,741	178.2	1950 1940 1930 1920 1910 1900 1890 1880 1870 1860								
1880	5,193	681	15.1	1910	3,891	1,177	48.4	1950 1940 1930 1920 1910 1900 1890 1880 1870 1860								
1870	4,512	1,646	57.4	1900	2,714	601	38.4	1950 1940 1930 1920 1910 1900 1890 1880 1870 1860								
1860	2,866	1,350	80.1	1890	2,113	1,414	202.3	1950 1940 1930 1920 1910 1900 1890 1880 1870 1860								
1850	1,516			1880	699	58	9.0	1950 1940 1930 1920 1910 1900 1890 1880 1870 1860								
Berwick borough:																
1950	14,010	829	0.3	1870	641	-9	-1.4	Columbia borough:								
1940	13,181	521	4.1	1860	650	23	3.7	1950 1940 1930 1920 1910 1900 1890 1880 1870 1860								
1930	12,060	479	3.9	Carbondale city:				18,296 19,371 20,061								
1920	12,181	6,824	127.4	1950	19,296	-3,075	-15.9	1950 1940 1930 1920 1910 1900 1890 1880 1870 1860								
1910	5,357	1,441	36.8	1940	19,371	-690	-3.4	1950 1940 1930 1920 1910 1900 1890 1880 1870 1860								
1900	3,416	1,998	140.9	1930	20,061	1,421	7.6	1950 1940 1930 1920 1910 1900 1890 1880 1870 1860								
1890	1,418	503	55.0													
1880	915	531	188.3													
1870	384															
Bethel borough: ³																
1950	11,324	5,358	89.8													
1940	5,966															
Berwick borough:																
1950	14,010	829	0.3													
1940	13,181	521	4.1													
1930	12,060	479	3.9													
1920	12,181	6,824	127.4													
1910	5,357	1,441	36.8													
1900	3,416	1,998	140.9													
1890	1,418	503	55.0													
1880	915	531	188.3													
1870	384															

See footnotes at end of table.

Table 4.—POPULATION OF URBAN PLACES OF 10,000 OR MORE FROM EARLIEST CENSUS TO 1950—Con.

Urban place and census year	Popu- lation	Increase over pre- ceding census		Urban place and census year	Popu- lation	Increase over pre- ceding census		Urban place and census year	Popu- lation	Increase over pre- ceding census	
		Number	Percent			Number	Percent			Number	Percent
Connellsville city:				Easton city—Con.				Harrisburg city—Con.			
1950	13,298	-315	-2.3	1820	2,870	713	43.0	1820	2,990	703	30.7
1940	13,608	318	2.4	1810	1,657	612	58.6	1810	2,287	815	55.4
1930	13,290	-514	-3.7	1800	1,045			1800	1,472		
1920	13,804	959	7.5	Ellwood City borough:				Hazleton city:			
1910	12,845	5,085	79.4	1950	12,045	616	5.0	1950	35,491	-2,518	-6.6
1900	7,160	1,531	27.2	1940	12,329	6		1940	38,000	1,244	3.4
1890	5,629	2,020	56.0	1930	12,323	3,365	37.0	1930	36,765	4,488	13.9
1880	3,609	2,317	170.3	1920	8,958	5,056	120.6	1920	32,277	6,825	20.8
1870	1,292	296	29.7	1910	3,902	1,659	74.0	1910	25,452	11,222	78.9
1860	996			1900	2,243			1900	14,230	2,358	19.9
Conshohocken borough:				Eric city:				Homestead borough:			
1950	10,922	146	1.4	1950	130,803	13,848	11.8	1950	10,040	-8,995	-47.2
1940	10,776	-39	-0.4	1940	116,955	988	0.9	1940	10,040	-1,100	-5.5
1930	10,815	2,334	27.5	1930	115,967	22,595	24.2	1930	20,141	-311	-1.5
1920	8,481	1,001	13.4	1920	93,372	26,847	40.4	1920	20,452	1,739	9.3
1910	7,480	1,718	29.8	1910	66,525	13,792	26.2	1910	18,713	6,169	49.1
1900	5,762	292	5.3	1900	52,733	12,090	20.8	1900	12,554	4,043	58.7
1890	5,470	909	19.9	1890	40,634	12,897	46.5	1890	7,911		
1880	4,561	1,490	48.5	1880	27,737	8,091	41.2	Indiana borough:			
1870	1,330	76.4	7.4	1870	19,646	10,227	108.6	1950	11,743	1,093	16.8
1860	1,014	1,014	139.5	1860	8,419	3,561	60.8	1940	10,050	481	5.0
1850	727			Farrell city:				1930	9,599	2,520	35.9
Coraopolis borough:				1850	5,858	2,446	71.7	1920	7,043	1,204	22.5
1950	10,498	-588	-5.3	1840	3,412	1,947	132.0	1910	5,749	1,607	38.8
1940	11,086	362	3.4	1830	1,465	830	130.7	1900	4,142	2,170	111.0
1930	10,724	4,563	74.0	1820	1,635	241	61.2	1890	1,963	66	2.9
1920	6,162	910	17.3	1810	394	313		1880	1,907	302	18.8
1910	5,252	2,697	105.6	1800	81			1870	1,605	274	20.6
1900	2,555	1,593	105.6	Franklin city:				1860	1,331	368	38.2
1890	962			1950	13,644	-255	-1.8	Jeannette city:			
Darby borough:				1940	13,890	-460	-3.2	1950	16,172	-48	-0.3
1950	13,154	2,820	27.3	1930	14,350	-1,227	-7.9	1940	16,220	1,094	7.2
1940	10,334	435	4.4	1920	15,588	5,306	53.0	1930	15,126	4,490	42.3
1930	9,899	1,977	25.0	1910	10,190			1920	10,627	2,550	31.6
1920	7,922	1,017	25.6	Franklin city:				1910	8,077	2,212	37.7
1910	6,305	2,876	83.9	1950	10,006	58	0.6	1900	5,865	2,560	77.9
1900	3,429	457	15.4	1940	9,048	-306	-3.0	Johnstown city:			
1890	2,972	1,193	67.1	1930	10,254	284	2.8	1950	63,232	-3,430	-5.2
1880	1,779	574	47.6	1920	9,970	203	2.1	1940	66,668	-325	-0.5
1870	1,205	425	54.5	1910	9,767	2,450	33.5	1930	66,993	-334	-0.5
1860	780			1900	7,317	1,006	17.6	1920	67,327	11,845	21.3
Donora borough:				1890	6,221	1,211	24.2	1910	55,482	19,640	54.4
1950	12,186	-994	-7.5	1880	5,010	1,102	28.2	1900	35,936	14,131	64.8
1940	13,180	-725	-5.2	1870	3,908	2,605	166.9	1890	18,805	13,425	160.2
1930	13,905	-226	-1.6	1860	1,303	367	39.2	1880	8,380	2,362	39.0
1920	14,131	5,957	72.9	1850	936	341	57.3	1870	6,028	1,843	44.0
1910	8,174			1840	505			1860	4,185	2,910	229.8
Dormont borough:				Greensburg city:				1850	1,260	320	33.7
1950	13,405	431	3.3	1950	16,923	180	1.1	1840	949		
1940	12,974	-216	-1.6	1940	16,743	235	1.4	Kingston borough:²			
1930	13,190	0,785	104.3	1930	16,508	1,476	9.8	1950	21,096	417	2.0
1920	6,455	5,340	478.9	1920	15,033	2,021	15.5	1940	20,679	-921	-4.3
1910	1,116			1910	13,012	6,604	99.9	1930	21,600	12,648	141.3
Du Bois city:				1900	6,508	2,306	54.9	1920	8,952	2,503	38.8
1950	11,497	-583	-4.8	1890	4,202	1,702	68.1	1910	6,449	2,003	67.7
1940	12,080	485	4.2	1880	2,500	358	52.3	1900	3,846	1,465	61.5
1930	11,595	-2,080	-18.2	1870	1,642	254	18.3	1890	2,881	963	67.9
1920	13,681	1,058	8.4	1860	1,388	337	32.1	1880	1,418	275	24.1
1910	12,623	3,248	34.6	Hanover borough:				1870	1,143	505	79.2
1900	9,375	3,226	52.5	1950	14,048	972	7.4	Lancaster city:			
1890	6,149			1940	13,070	1,271	10.8	1950	63,774	2,429	4.0
Dunmore borough:				1930	11,805	3,141	36.3	1940	61,345	1,396	2.3
1950	20,805	-2,781	-12.0	1920	8,664	1,607	22.8	1930	59,949	6,799	12.8
1940	23,086	459	2.0	1910	7,057	1,755	33.1	1920	53,150	5,923	12.5
1930	22,627	2,377	15.0	1900	5,302	1,556	41.5	1910	47,227	5,768	13.9
1920	20,250	2,035	40.0	1890	3,746	1,429	61.7	1900	41,465	4,448	29.5
1910	17,615	5,032	51.3	1880	2,317	478	26.0	1890	32,011	6,242	24.2
1900	12,583	4,268	61.4	1870	1,839	209	12.8	1880	25,769	5,536	27.4
1890	8,315	3,164	61.4	1860	1,630	420	34.7	1870	20,233	2,630	14.9
1880	5,151	840	19.5	Harrisburg city:				1860	17,603	5,234	42.3
1870	4,311			1950	89,544	5,651	6.7	1850	12,369	3,952	47.0
Duquesne city:				1940	83,893	3,554	4.4	1840	8,417	713	9.3
1950	17,620	-3,073	-14.9	1930	80,339	4,422	5.8	1830	7,704	1,071	10.1
1940	20,693	-703	-3.3	1920	75,917	11,731	18.3	1820	6,633	1,228	22.7
1930	21,396	2,385	12.5	1910	64,186	14,019	27.9	1810	5,405	1,113	25.9
1920	19,011	3,284	20.9	1900	50,782	10,782	27.4	Lansdowne borough:			
1910	15,727	6,091	74.0	1890	39,385	8,623	28.0	1950	12,169	1,332	12.3
1900	9,636			1880	30,762	7,658	33.1	1940	10,837	1,314	20.1
Easton city:				1870	23,104	9,699	72.4	1930	9,023	4,220	88.1
1950	35,632	2,043	6.1	1860	13,405	5,571	71.1	1920	4,797	731	18.0
1940	33,589	-870	-2.6	Hanover borough:				1910	4,066	1,436	54.6
1930	34,468	655	1.9	1950	14,048	972	7.4	1900	2,630	1,755	200.6
1920	33,813	5,290	18.5	1940	13,070	1,271	10.8				
1910	28,523	3,285	18.0	1930	11,805	3,141	36.3				
1900	25,238	10,757	74.3	1920	8,664	1,607	22.8				
1890	14,481	2,557	21.4	1910	7,057	1,755	33.1				
1880	11,924	937	8.5	1900	5,302	1,556	41.5				
1870	10,987	2,043	22.8	1890	3,746	1,429	61.7				
1860	8,944	1,694	23.4	1880	2,317	478	26.0				
1850	7,250	2,385	40.0	1870	1,839	209	12.8				
1840	4,865	1,336	37.9	1860	1,630	420	34.7				
1830	3,529	1,159	48.9	1850	1,210	140	13.1				
				1840	1,070	64	6.4				
				1830	1,006	60	6.3				
				1820	946						
				Harrisburg city:				Lansdowne borough:			
				1950	89,544	5,651	6.7	1950	12,169	1,332	12.3
				1940	83,893	3,554	4.4	1940	10,837	1,314	20.1
				1930	80,339	4,422	5.8	1930	9,023	4,220	88.1
				1920	75,917	11,731	18.3	1920	4,797	731	18.0
				1910	64,186	14,019	27.9	1910	4,066	1,436	54.6
				1900	50,782	10,782	27.4	1900	2,630	1,755	200.6
				1890	39,385	8,623	28.0	1890	875		
				1880	30,762	7,658	33.1				
				1870	23,104	9,699	72.4				
				1860	13,405	5,571	71.1				
				1850	7,834	1,854	31.0				
				1840	5,980	1,668	38.7				
				1830	4,312	1,322	44.2				

See footnotes at end of table.

Table 4.—POPULATION OF URBAN PLACES OF 10,000 OR MORE FROM EARLIEST CENSUS TO 1950—Con.

Urban place and census year	Population	Increase over preceding census		Urban place and census year	Population	Increase over preceding census		Urban place and census year	Population	Increase over preceding census	
		Number	Percent			Number	Percent			Number	Percent
Latrobe borough:				Meadville city—Con.				Philadelphia city:			
1850	11,811	700	6.3	1870	7,103	3,401	91.9	1850	2,071,605	140,271	7.3
1840	11,111	467	4.4	1860	3,702	1,124	43.6	1940	1,631,334	-10,627	-1.0
1930	10,644	1,160	12.2	1850	2,578	1,269	95.5	1930	1,060,961	127,182	7.0
1920	9,484	707	8.1	1840	1,819	243	22.6	1920	1,823,779	274,771	17.7
1910	8,777	4,163	90.2	1830	1,076	427	65.8	1910	1,549,008	255,311	19.7
1900	4,614	1,025	28.6	1820	1,049	192	42.0	1900	1,293,687	240,733	23.6
1890	3,689	1,774	97.7	1810	467			1890	1,046,904	199,794	23.6
1880	1,815		61.0					1880	847,170	173,148	25.7
1870	1,127	369	48.7					1870	674,022	108,403	19.2
1860	768							1860	565,529	444,183	366.9
				Monessen city:				1850	121,376	27,711	29.6
Lebanon city:				1050	17,890	-2,361	-11.7	1840	93,665	18,203	16.4
1850	28,166	950	3.5	1940	20,267	-11	-0.1	1830	80,462	16,060	26.1
1940	27,206	1,045	6.4	1930	20,268	2,089	11.5	1820	63,802	10,080	18.8
1930	25,561	918	3.7	1920	18,179	6,404	54.4	1810	53,722	12,502	30.3
1920	24,643	5,403	28.1	1910	11,775	9,578	436.0	1800	41,220	12,098	44.6
1910	19,240	1,612	9.1								
1900	17,628	2,964	20.2	Mount Carmel borough:				Phoenixville borough:			
1890	14,664	5,886	67.1	1950	14,222	-3,568	-20.0	1850	12,932	650	5.3
1880	8,778	2,051	30.5	1940	17,780	-187	-1.0	1940	12,282	263	2.1
1870	6,727	2,278	51.2	1930	17,967	498	2.9	1930	12,029	1,545	14.7
1860	4,440	2,265	103.7	1920	17,469	-63	-0.4	1920	10,484	-259	-2.4
1850	2,184	324	17.4	1910	17,532	4,353	33.0	1910	10,743	1,547	18.8
1840	1,860	34	1.9	1900	13,179	4,925	59.7	1900	9,196	892	8.0
1830	1,826	389	27.1	1890	8,254	5,876	247.1	1890	8,514	1,832	27.4
1820	1,437	3	0.2	1880	2,378	1,089	84.5	1880	6,082	1,390	20.3
1810	1,434			1870	1,289			1870	5,292	2,406	8.3
				Munhall borough:				1860	4,880	2,216	83.0
Lewistown borough:				1950	16,437	2,537	18.3	1850	2,670		
1850	13,894	877	6.7	1940	13,900	905	7.0				
1940	13,017	-340	-2.5	1930	12,995	6,577	102.5				
1930	13,357	3,508	35.6	1920	6,418	1,233	23.8				
1920	9,849	1,033	20.6	1910	5,185			Pittsburgh city:¹²			
1910	8,166	3,715	83.5	Nanticoke city:				1950	676,806	5,147	0.8
1900	4,461	1,178	36.0	1950	20,160	-4,227	-17.3	1940	671,659	1,842	0.3
1890	3,273	61	1.6	1940	24,387	-1,656	-6.4	1930	669,817	81,474	13.8
1880	3,222	485	17.7	1930	26,043	3,429	15.2	1920	598,343	64,438	10.2
1870	2,737	99	3.8	1920	22,614	3,737	19.8	1910	539,905	82,393	18.2
1860	2,698	-95	-3.5	1910	18,877	6,761	55.8	1900	461,512	107,008	31.3
1850	2,733	675	32.8	1900	12,116	2,072	20.6	1890	343,904	108,833	40.3
1840	2,058	579	39.1	1890	10,044	6,160	158.6	1880	235,071	95,815	68.8
1830	1,479	706	91.3	1880	3,884			1870	189,256	61,333	78.7
1820	773	299	63.1					1860	77,923	10,000	14.8
1810	474			New Castle city:				1850	67,863	30,659	117.5
				1950	48,834	1,196	2.5	1840	31,204	15,835	103.0
Lock Haven city:				1940	47,638	-1,036	-2.1	1830	15,360	8,121	112.0
1950	11,381	571	5.3	1930	48,674	3,736	8.3	1820	7,268	2,480	52.0
1940	10,810	1,142	11.8	1920	44,938	8,668	23.9	1810	4,768	3,203	204.7
1930	9,668	1,111	13.0	1910	36,280	7,941	28.0				
1920	8,557	785	10.1	1900	28,339	16,739	144.3				
1910	7,772	592	7.8	1890	11,600	3,182	37.8	Pittston city:			
1900	7,210	-148	-2.0	1880	8,418	2,264	30.6	1950	15,012	-2,816	-16.8
1890	7,398	1,518	25.9	1870	6,164	4,282	227.5	1940	17,828	-418	-2.3
1880	5,845	-1,141	-16.8	1860	1,882	268	16.6	1930	18,246	-261	-1.4
1870	6,936	3,637	108.6	1850	1,614	1,093	164.2	1920	18,497	2,230	13.7
1860	3,299	2,519	303.5	1840	611			1910	16,207	3,711	29.6
1850	830			New Kensington city:¹⁰				1900	12,556	2,254	21.0
				1950	25,146	1,001	4.5	1890	10,302	2,830	37.0
McKeesport city:				1940	24,055	7,293	43.5	1880	7,472	712	10.5
1950	51,502	-3,853	-7.0	1930	16,762	4,775	39.8	1870	6,760	3,078	83.0
1940	55,355	723	1.3	1920	11,987	4,280	55.5				
1930	54,632	7,851	16.8	1910	7,707	3,042	65.2	Plymouth borough:			
1920	46,781	4,087	9.6	1900	4,665			1950	13,021	-2,486	-16.0
1910	42,694	8,467	24.7	Norristown borough:				1940	15,607	-1,036	-6.3
1900	34,227	13,486	65.0	1950	38,126	-55	-0.1	1930	16,543	-43	0.3
1890	20,741	12,529	152.6	1940	38,181	2,328	6.5	1920	16,500	-406	-2.9
1880	8,212	5,689	225.5	1930	35,853	3,594	10.9	1910	16,996	3,347	24.5
1870	2,523	357	16.5	1920	32,310	6,444	15.9	1900	13,649	4,305	46.1
1860	2,106	774	55.6	1910	27,875	5,610	25.2	1890	9,344	3,279	54.1
1850	1,392			1900	22,265	2,474	12.5	1880	6,065	3,381	126.0
				1890	10,791	6,728	51.5	1870	2,684		
McKees Rocks borough:				1880	13,063	2,310	21.5	Pottstown borough:			
1950	16,241	-780	-4.6	1870	10,753	1,905	21.5	1950	22,589	2,895	11.0
1940	17,021	-1,095	-8.0	1860	8,848	2,824	46.9	1940	20,194	764	8.9
1930	18,116	1,493	8.4					1930	19,480	1,998	11.5
1920	16,713	2,011	13.7	1850	6,024	3,087	105.1	1920	17,431	1,832	11.7
1910	14,702	8,350	131.5	1840	2,937	1,848	169.7	1910	16,599	1,003	13.9
1900	6,352	4,665	276.5	1830	1,089	262	31.7	1900	13,696	411	3.1
1890	1,687			1820	827			1890	13,285	7,980	150.4
				North Braddock borough:				1880	5,805	1,180	28.0
Mahanoy City borough:				1950	14,724	-955	-6.1	1870	4,125	1,745	73.3
1950	10,934	-2,508	-18.7	1940	15,679	-1,103	-6.6	1860	2,880	716	43.0
1940	13,442	-1,342	-9.1	1930	16,782	1,854	12.4				
1930	14,784	-815	-5.2	1920	14,928	3,104	26.3	1850	1,664	943	180.8
1920	15,699	-337	-2.1	1910	11,824	5,289	80.9	1840	721	45	6.7
1910	16,036	2,432	18.0	1900	6,535			1830	676		
1900	13,604	2,218	19.7	Oil City:				Pottsville city:			
1890	11,286	4,105	67.2	1950	19,581	-788	-3.9	1950	23,640	-890	-3.6
1880	7,181	1,648	29.8	1940	20,379	-1,696	-7.7	1940	24,530	230	0.9
1870	6,533			1930	22,075	801	3.6	1930	24,300	2,424	11.1
				1920	21,274	5,617	35.0	1920	21,876	1,949	8.1
				1910	15,657	2,393	18.0	1910	20,296	4,826	28.8
				1900	13,264	2,332	21.3	1900	15,710	1,698	11.3
				1890	10,932	3,617	49.4	1890	14,117	864	6.5
				1880	7,315	5,039	221.4	1880	18,253	869	7.0
				1870	2,276			1870	12,384	2,940	31.1
								1860	9,444	1,920	25.7

See footnotes at end of table.

Table 4.—POPULATION OF URBAN PLACES OF 10,000 OR MORE FROM EARLIEST CENSUS TO 1950—Con.

Urban place and census year	Population	Increase over preceding census		Urban place and census year	Population	Increase over preceding census		Urban place and census year	Population	Increase over preceding census	
		Number	Percent			Number	Percent			Number	Percent
Pottsville city—Con.				Sunbury city:				Waynesboro borough:			
1850	7,615	3,170	73.0	1950	15,570	108	0.7	1950	10,334	103	1.0
1840	4,345	1,881	76.3	1940	15,462	-164	-1.0	1940	10,231	64	0.6
1830	2,464			1930	15,626	-95	-0.6	1930	10,167	447	4.0
Reading city:				1920	15,721	1,951	14.2	1920	9,720	2,521	35.0
1950	100,320	-1,248	-1.1	1910	13,770	3,960	40.4	1910	7,190	1,803	33.4
1940	110,568	-603	-0.5	1900	9,810	3,880	65.4	1900	5,396	1,685	41.6
1930	111,171	3,887	3.1	1890	5,930	1,853	45.5	1890	3,811	1,923	101.9
1920	107,784	11,713	12.2	1880	4,077	946	30.2	1880	1,888	643	40.4
1910	96,071	17,110	21.7	1870	3,131	1,328	73.7	1870	1,245	112	9.1
1900	78,961	20,300	34.6	1860	1,808	685	48.0	1860	1,233	214	21.0
1890	68,661	15,383	35.5	1850	1,218						
1880	43,278	9,348	27.6	Swissvale borough:				West Chester borough:			
1870	33,930	10,768	46.5	1950	16,488	560	3.6	1950	15,168	1,879	14.1
1860	23,162	7,419	47.1	1940	15,919	-110	-0.7	1940	13,289	964	7.8
1850	15,743	7,333	87.2	1930	16,020	5,121	46.9	1930	12,325	608	5.2
1840	8,410	2,554	43.6	1920	10,908	3,527	47.8	1920	11,717	-50	-0.4
1830	6,856	1,524	35.2	1910	7,381	5,665	330.1	1910	11,767	2,243	23.6
1820	4,332	870	25.1	Tamaqua borough:				1900	9,524	1,406	18.6
1810	3,462	1,076	45.1	1950	11,508	-978	-7.8	1890	8,028	982	13.9
1800	2,386			1940	12,486	-450	-3.5	1880	7,046	1,416	25.2
Scranton city:				1930	12,936	573	4.6	1870	5,630	873	18.4
1950	125,536	-14,868	-10.6	1920	12,363	2,901	30.7	1860	4,757	1,585	50.0
1940	140,404	-3,029	-2.1	1910	9,462	2,195	30.2	1850	3,172	1,020	47.4
1930	143,433	5,660	4.1	1900	7,267	1,213	20.0	1840	2,162	894	71.1
1920	137,783	7,916	6.1	1890	6,054	324	5.7	1830	1,258	706	127.9
1910	129,867	27,841	27.3	1880	5,730	-230	-3.9	1820	652	81	17.2
1900	102,026	26,811	35.6	1870	5,960	1,041	21.2	1810	471	97	25.9
1890	75,215	29,365	64.0	1860	4,919	1,839	59.7	1800	374		
1880	45,850	10,758	30.7	1850	3,080	2,615	562.4	West Mifflin borough: 13			
1870	35,092	25,899	280.5	1840	465			1950	17,985	9,291	106.9
1860	9,223			Turtle Creek borough:				1940	8,694		
Shamokin city:				1950	12,363	2,558	26.1	Wilkes-Barre city:			
1950	16,879	-1,031	-10.3	1940	9,805	-885	-8.3	1950	76,826	-9,410	-10.9
1940	18,810	-1,464	-7.2	1930	10,680	2,552	21.4	1940	86,236	-390	-0.5
1930	20,274	-930	-4.4	1920	3,138	3,143	62.0	1930	86,626	12,793	17.3
1920	21,204	1,616	8.2	1910	4,695	1,733	53.1	1920	73,833	6,728	10.0
1910	19,588	1,386	7.6	Uniontown city:				1910	67,105	15,354	29.7
1900	18,202	3,799	26.4	1950	20,471	-1,348	-6.2	1900	51,721	14,003	37.1
1890	14,408	6,219	76.0	1940	21,819	2,276	11.6	1890	37,718	14,379	61.6
1880	8,184	3,884	89.4	1930	19,544	3,852	24.5	1880	23,339	13,165	129.4
1870	4,320			1920	15,692	2,348	17.6	1870	10,174	5,921	139.2
Sharon city:				1910	13,344	6,000	81.7	1860	4,253	1,530	56.2
1950	26,454	832	3.2	1900	7,844	985	15.5	1850	2,723	1,005	58.5
1940	25,622	-286	-1.1	1890	6,359	3,094	94.8	1840	1,718		
1930	25,908	4,161	10.1	1880	3,265	762	30.4	1830	(6)		
1920	21,747	6,477	42.4	1870	2,603			1820	755	-470	-38.4
1910	15,270	6,354	71.3	1860	(6)			1810	1,225		
1900	8,916	1,457	19.5	1850	2,333			Wilkesburg borough:			
1890	7,469	1,775	31.2	Warren borough:				1950	31,418	1,565	5.2
1880	5,684	1,403	34.7	1950	14,849	-42	-0.3	1940	29,853	214	0.7
1870	4,221	3,321	369.0	1940	14,891	28	0.2	1930	29,630	5,236	21.5
1860	900	359	66.4	1930	14,863	501	4.1	1920	24,403	5,470	29.0
1850	541			1920	14,272	3,192	28.8	1910	18,924	7,038	59.2
Shenandoah borough:				1910	11,080	3,037	37.8	1900	11,886	7,224	155.0
1950	15,704	-4,086	-20.6	1900	8,043	3,711	85.7	1890	4,662	3,133	204.9
1940	19,790	-1,992	-9.1	1890	4,332	1,522	54.2	1880	1,529		
1930	21,782	-2,944	-11.9	1880	2,810	796	39.5	Williamsport city:			
1920	24,726	-1,048	-4.1	1870	2,014	276	15.9	1950	45,047	692	1.6
1910	25,774	5,453	26.8	1860	1,738	726	71.6	1940	44,355	-1,374	-3.0
1900	20,321	4,377	27.5	1850	1,013	276	37.4	1930	45,729	9,581	26.3
1890	15,944	5,797	57.1	Washington city:				1920	36,198	4,338	13.6
1880	10,147	7,196	243.8	1950	26,280	114	0.4	1910	31,860	3,103	10.8
1870	2,951			1940	26,166	1,621	6.6	1900	28,757	1,625	6.0
State College borough:				1930	24,545	3,065	14.3	1890	27,132	8,198	43.3
1950	17,227	11,001	176.7	1920	21,480	2,702	14.4	1880	18,934	2,904	18.1
1940	6,226	1,776	39.9	1910	18,778	11,108	144.8	1870	16,030	10,366	183.0
1930	4,450	2,045	85.0	1900	7,670	607	8.6	1860	5,064	4,049	250.7
1920	2,405	980	68.8	1890	7,063	2,771	64.6	1850	1,615	262	19.4
1910	1,425	574	67.5	1880	4,282	721	20.2	1840	1,363		
1900	851			1870	3,571	-16	-0.4	1830	(6)		
Steelton borough:				1860	3,587	925	34.7	1820	624	280	81.4
1950	12,574	-541	-4.1	Yeadon borough:				1950	11,068	2,544	29.8
1940	13,115	-176	-1.3	1950	26,062	600	29.1	1940	8,524	3,094	57.0
1930	13,291	-187	-1.0	1940	26,062	246	13.5	1930	5,430	4,122	215.1
1920	13,428	-818	-5.7	1930	1,816	129	7.6	1920	1,308	426	48.3
1910	14,246	2,160	17.9	1820	1,687			1910	882	193	28.0
1900	12,086	2,836	30.7					1800	689		
1890	9,250	6,803	278.0								
1880	2,447										

See footnotes at end of table.

Table 4.—POPULATION OF URBAN PLACES OF 10,000 OR MORE FROM EARLIEST CENSUS TO 1950—Con.

Urban place and census year	Population	Increase over preceding census		Urban place and census year	Population	Increase over preceding census		Urban place and census year	Population	Increase over preceding census	
		Number	Percent			Number	Percent			Number	Percent
York city:				York city—Con.				York city—Con.			
1960.....	59,953	3,241	5.7	1890.....	20,793	6,853	49.2	1840.....	4,779	563	13.4
1940.....	56,712	1,458	2.6	1880.....	13,940	2,937	26.7	1830.....	4,210	671	18.0
1930.....	55,254	7,742	16.3	1870.....	11,003	2,398	27.9	1820.....	3,545	698	24.6
1920.....	47,512	2,762	6.2	1860.....	8,605	1,742	25.4	1810.....	2,847	344	13.7
1910.....	44,750	11,042	32.8	1850.....	6,863	2,084	43.0	1800.....	2,503		
1900.....	33,708	12,915	62.1								

¹ Alliquippa and Woodlawn boroughs consolidated as Alliquippa borough in 1928. Combined population for 1920 is 15,426 and for 1910, 3,139.
² Beaver Falls and College Hills boroughs consolidated as Beaver Falls city in 1930. Combined population for 1920 and prior census years is as follows: 1920, 15,445; 1910, 13,078; 1900, 10,944.
³ Bethel borough incorporated from Bethel township in 1949.
⁴ Bethlehem and South Bethlehem boroughs consolidated as Bethlehem city between 1910 and 1920. Combined population for 1910 and prior census years is as follows: 1910, 32,810; 1900, 23,999; 1890, 19,823; 1880, 10,118; 1870, 8,068. South Bethlehem not returned separately in 1860 and 1850.
⁵ Estimated.
⁶ Not returned separately.
⁷ Clairton, North Clairton, and Wilson boroughs consolidated in 1922 to form Clairton city. Combined population for 1920 is 10,777 and for 1910, 4,434.
⁸ Kingston and Dorraneton boroughs consolidated as Kingston borough in 1922. Combined population for 1920 and prior census years is as follows: 1920, 15,286; 1910, 10,495; 1900, 6,057; 1890, 2,987.
⁹ Corrected since publication of Vol. I, 1930.
¹⁰ New Kensington and Parnassus boroughs consolidated as New Kensington borough in 1931. Combined population for 1930 and prior census years is as follows: 1930, 23,002; 1920, 15,803; 1910, 10,285.
¹¹ Large increase due to the annexation in 1854 of the remainder of Philadelphia County.
¹² Population of Allegheny city (annexed to Pittsburgh in 1907) included in figures for Pittsburgh, 1830 to 1900. Population of Allegheny city: 1900, 129,890; 1890, 105,287; 1880, 78,682; 1870, 53,180; 1860, 28,702; 1850, 21,262; 1840, 10,039; 1830, 2,801.
¹³ West Mifflin borough incorporated from Mifflin township in 1942.

Table 5.—AREA AND POPULATION OF COUNTIES, URBAN AND RURAL: 1950 TO 1950

[Figures in italics are shown only for those counties where change in definition affects urban and rural classification. Minus sign (-) denotes decrease]

County	Map reference (see p. 38-2)	Land area in square miles, 1950	Total population						Urban population			Rural population			Percent urban	
			1950		1940	1930	Percent increase		1950	1940	Percent increase	1950	1940	Percent increase	1950	1940
			Total	Per square mile			1940 to 1950	1930 to 1940								
The State		45,045	10,498,012	233.1	9,900,180	9,631,350	6.0	2.8	7,403,036			3,094,976			70.5	
<i>Old urban definition</i>									6,006,993	6,589,877	4.9	5,591,019	3,313,303	8.4	65.8	66.6
Adams.....	G-8	526	44,197	84.0	39,435	37,128	12.1	6.2	12,191	5,910	106.1	32,006	33,519	-4.5	27.0	15.0
Allegheny.....	E-2	730	1,515,237	2,075.7	1,411,539	1,374,410	7.3	2.7	1,372,412			142,825	83,519	-4.5	90.0	
<i>Old urban definition</i>									1,252,767	1,185,831	6.3	862,470	827,708	15.3	82.7	83.9
Armstrong.....	D-4	660	80,842	122.5	81,087	79,298	-0.3	2.3	32,825	23,502	-3.1	68,017	57,625	0.9	28.2	20.1
Beaver.....	E-1	441	175,192	397.3	156,754	149,062	11.8	5.2	128,245			46,947			73.2	
<i>Old urban definition</i>									104,967	108,888	1.0	70,285	52,868	52.8	59.9	66.3
Bedford.....	F-6	1,018	40,775	40.1	40,809	37,309	-0.1	9.4	3,521	3,298	7.7	37,264	37,541	-0.8	8.0	8.0
Berks.....	F-11	864	255,740	296.0	241,884	231,717	5.7	4.4	169,078			86,062			60.1	
<i>Old urban definition</i>									108,184	144,767	1.9	108,184	97,127	11.4	67.7	59.8
Blair.....	E-6	531	139,514	262.7	140,358	139,840	-0.6	0.4	100,158			39,366			71.8	
<i>Old urban definition</i>									97,204	100,466	-3.2	42,310	39,883	6.1	69.7	71.6
Bradford.....	B-10	1,147	51,722	45.1	50,615	49,039	2.2	3.2	16,234	15,938	1.9	35,438	34,677	2.3	31.4	31.5
Bucks.....	F-13	617	144,620	234.4	107,715	96,727	34.3	11.4	54,145			90,475			37.4	
<i>Old urban definition</i>									34,790	31,695	10.0	109,890	76,080	44.4	24.1	20.4
Butler.....	D-2	794	97,320	122.6	87,590	80,480	11.1	8.8	31,873			65,447			32.8	
<i>Old urban definition</i>									26,468	24,477	8.1	70,867	65,115	12.5	27.8	27.9
Cambria.....	E-5	695	209,541	301.5	213,450	203,146	-1.8	5.1	127,653			81,888			60.0	
<i>Old urban definition</i>									109,444	114,667	-4.5	100,097	98,898	1.2	52.2	53.7
Cameron.....	C-6	401	7,023	17.5	6,852	5,307	2.5	29.1	3,646	3,776	-3.4	3,377	3,077	0.7	51.9	65.1
Carbon.....	D-12	405	57,558	142.1	61,735	63,380	-6.8	-2.0	38,521			10,037			60.9	
<i>Old urban definition</i>									34,335			23,228			60.7	
Centre.....	D-7	1,115	65,922	59.1	52,608	46,294	25.3	13.6	26,866	37,991	-8.1	39,056	37,115	5.2	60.7	60.6
Chester.....	G-12	760	159,141	209.4	135,626	126,629	17.3	7.1	66,228	15,493	78.4	92,013			40.8	29.4
<i>Old urban definition</i>									59,533	53,348	11.6	99,608	82,234	21.1	37.4	39.3
Clarion.....	C-4	599	38,344	64.0	38,410	34,531	-0.2	11.2	4,409	3,708	16.1	38,935	34,612	-2.0	11.5	9.0
Clearfield.....	D-6	1,144	85,957	75.1	92,094	86,727	-6.7	6.2	24,186	24,874	-2.8	61,771	67,220	-8.1	28.1	27.0
Clinton.....	C-7	902	30,532	40.5	34,557	32,319	5.7	6.9	15,132	14,594	3.7	21,400	19,963	7.2	41.4	42.2
Columbia.....	D-10	484	53,460	110.5	51,413	48,803	4.0	5.3	25,043	22,980	7.2	28,817	28,433	1.4	46.1	44.7
Crawford.....	B-2	1,016	78,948	77.7	71,644	62,980	10.2	13.8	27,895	27,045	3.1	51,053	44,599	14.5	35.3	37.7
Cumberland.....	F-8	555	94,457	170.2	74,806	68,236	20.3	9.6	54,864			39,603			58.1	
<i>Old urban definition</i>									45,345	39,897	23.0	49,112	37,939	29.4	48.0	49.3
Dauphin.....	E-9	529	167,784	380.4	177,410	165,231	11.5	7.4	153,991			43,703			77.9	
<i>Old urban definition</i>									127,177	119,721	6.2	70,607	67,689	22.4	61.3	67.5
Delaware.....	G-13	185	414,234	2,239.1	310,756	280,264	33.3	10.9	372,411			41,823			80.9	
<i>Old urban definition</i>									289,375	228,240	31.2	114,869	82,516	59.8	78.3	73.1
Elk.....	C-5	809	34,503	42.6	34,443	33,431	0.2	3.0	18,657	18,861	-1.1	15,846	15,582	1.7	54.1	54.8
Eric.....	A-2	812	219,388	270.2	180,889	175,277	21.3	3.2	167,770			51,609			70.5	
<i>Old urban definition</i>									160,233	134,355	11.9	69,105	46,534	48.6	68.5	74.3
Fayette.....	G-4	800	189,899	237.4	200,999	198,542	-5.5	1.2	58,237			131,662			30.7	
<i>Old urban definition</i>									48,567	49,791	-2.5	141,532	151,208	-6.6	25.6	24.8
Forest.....	C-4	420	4,944	11.8	5,791	5,180	-14.6	11.8	3,025			4,944	5,791	-14.6		
Franklin.....	F-7	754	75,927	100.7	69,378	65,010	9.4	6.7	30,925			45,002	41,201	9.2	40.7	40.6
Fulton.....	G-7	435	10,387	23.9	10,673	9,231	-2.7	15.6	5,514			10,887	10,673	-2.7		
Greene.....	G-1	577	45,894	78.7	44,671	41,767	1.6	7.0	4,891			39,880	39,780	0.3	12.1	10.9
Huntingdon.....	E-7	894	40,372	45.7	41,336	39,021	-2.3	7.2	12,020			29,352	29,903	-3.5	29.4	28.5
Indiana.....	E-5	831	77,106	92.8	79,864	75,395	-3.4	5.9	19,243			57,863	61,720	-6.2	25.0	22.7

Table 6.—POPULATION OF COUNTIES BY MINOR CIVIL DIVISIONS: 1930 TO 1950

"Uninc." designates an unincorporated place. Figures for 1940 and 1950 not available for unincorporated places or places incorporated since April 1, 1940, unless given. Minor civil division figures for 1940 and 1950 do not necessarily add to county totals. Boundary changes between 1940 and 1950 given in footnotes; for changes between 1930 and 1940, see report of 16th Census (1940), Population, Vol. I, pp. 913-923, and reports of earlier censuses. Total population of a place located within more than one minor civil division or county appears in table 7]

Table with columns for County and minor civil division, 1950, 1940, 1930, and County and minor civil division, 1950, 1940, 1930. Rows include Adams County and Allegheny County with various boroughs and townships.

1 ADAMS.—Annexations: part of Menallen township to Bendersville borough in 1947; part of Butler township to Biglerville borough in 1945; parts of Cumberland township to Gettysburg borough in 1940, 1946, and 1948; and parts of Germany and Union townships to Littlestown borough in 1941.
2 ALLEGHENY.—Annexations: parts of Baldwin township to Castle Shannon borough and Pittsburgh city in 1947; part of Kilbuck township to Ben Avon borough in 1940; part of Scott township to Carnegie borough in 1948; parts of Bethel and Mount Lebanon townships to Castle Shannon borough in 1947 and in 1946 and 1947, respectively; part of Braddock township to Edgewood borough in 1942; part of Shaler township to Etma borough in 1941; parts of Harnar, Indiana, and O'Hara townships to Fox Chapel borough in 1947, in 1940 and 1949, and in 1944 and 1947, respectively; part of Frazer township to Tarentum borough in 1947; part of Jefferson township to West Elizabeth borough in 1947; part of Versailles township to McKeesport city in 1946; parts of Scott township to Mount Lebanon township in 1945, 1946, and 1947; parts of Plum township to Oakmont borough in 1940; parts of O'Hara township to Sharpsburg borough in 1946 and 1948; part of Patton township to Turtle Creek borough in 1949; part of Ross township to Pittsburgh city in 1948; part of Robinson township to Kosslyn Farms borough in 1947; part of Upper St. Clair township to Scott township in 1948; and part of Braddock township to Wilkinsburg borough in 1942. Parts of Forest Hills borough reverted to Wilkins township and North Braddock borough in 1943. Incorporations: Bethel borough from remainder of Bethel township in 1949; Braddock Hills borough from remainder of Braddock township in 1946; Eden Park borough from part of Versailles township in 1944; Pleasant Hills borough from remaining part of Jefferson township in 1947; West Mifflin borough from Mifflin township in 1942; Whitehall borough from parts of Baldwin and Bethel townships in 1947; and White Oak borough from remaining part of Versailles township in 1948. Green Tree borough returned in 1940 as Greentree. Findlay township returned in 1940 as Findlay.
3 ARMSTRONG.—Annexations: part of Kiskiminetas township to Apollo borough in 1948; part of East Franklin township to West Kittanning borough in 1948; and part of Manor township to Ford City borough in 1948.

NUMBER OF INHABITANTS

38-17

Table 6.—POPULATION OF COUNTIES BY MINOR CIVIL DIVISIONS: 1930 TO 1950—Con.

County and minor civil division	1950	1940	1930	County and minor civil division	1950	1940	1930	County and minor civil division	1950	1940	1930
Beaver County	175, 192	156, 754	149, 062	Bedford County—Con.				Blair County	139, 514	140, 358	139, 840
Alliquippa borough.....	26, 132	27, 023	27, 116	Snake Spring Valley town- ship.....	891	920	719	Allegheny township.....	3, 836	3, 042	2, 734
Ambridge borough.....	16, 429	18, 968	20, 227	Southampton township.....	1, 528	915	889	Altoona city.....	77, 177	80, 214	82, 054
Baden borough.....	3, 732	2, 135	1, 924	South Woodbury township.....	1, 692	1, 476	1, 357	Antis township.....	3, 561	3, 465	3, 104
Beaver borough.....	6, 360	5, 641	5, 665	Union township.....	274	309	324	Bellwood borough.....	2, 559	2, 772	2, 560
Beaver Falls city.....	17, 375	17, 098	17, 147	West Providence township.....	2, 320	1, 631	2, 087	Blair township.....	2, 105	2, 068	1, 828
Big Beaver township.....	1, 787	1, 401	1, 262	West St. Clair township.....	890	936	710	Catharine township.....	811	859	927
Borough township.....	2, 750	916	885	Woodbury borough.....	264	271	186	Duncansville borough.....	1, 391	1, 415	1, 370
Bridgewater borough.....	1, 316	1, 621	1, 792	Woodbury township.....	767	780	790	Frankstown township.....	2, 805	2, 493	2, 238
Brighton township.....	2, 474	1, 517	1, 043	Berks County	255, 740	241, 884	231, 717	Freedom township.....	1, 644	1, 623	1, 649
Center township.....	3, 995	2, 310	1, 408	Adamstown borough (part) *.....	20			Greenfield township.....	3, 414	3, 119	3, 163
Chippewa township.....	2, 987	1, 681	1, 128	Albany township.....	1, 064	1, 068	1, 084	Claysburg (uninc.).....	1, 355		
Conway borough.....	1, 570	1, 865	2, 014	Alsace township.....	1, 782	1, 208	758	Hollidaysburg borough.....	6, 483	5, 910	5, 969
Darlington borough.....	354	444	465	Amity township.....	2, 019	1, 681	1, 551	Huston township.....	927	1, 021	1, 041
Darlington township.....	1, 444	1, 249	1, 157	Bally borough.....	703	613	570	Junata township.....	610	573	441
Daugherty township.....	1, 488	1, 085	1, 115	Bechtelville borough.....	608	587	540	Logan township.....	9, 060	8, 483	8, 228
East Rochester borough.....	965	706	715	Bern township.....	2, 308	1, 865	1, 169	Martinsburg borough.....	1, 562	1, 396	1, 295
Eastvale borough.....	533	573	601	Bernville borough.....	363	339	322	Newry borough.....	412	417	394
Economy township.....	2, 905	1, 804	1, 138	Bethel township.....	2, 038	1, 846	1, 608	North Woodbury township.....	1, 327	1, 390	1, 340
Ellwood City borough (part) *.....	1, 301	1, 426	1, 355	Birdsboro borough.....	3, 158	3, 313	3, 542	Roaring Spring borough.....	2, 771	2, 724	2, 724
Fallston borough.....	511	628	665	Boyertown borough.....	4, 074	3, 983	3, 943	Snyder township.....	3, 015	2, 739	2, 104
Frankfort Springs borough.....	149	147	110	Brecknock township.....	1, 085	895	789	Taylor township.....	1, 677	1, 633	1, 392
Franklin township.....	2, 454	2, 068	1, 713	Caernarvon township.....	1, 105	927	894	Tyrone borough.....	8, 214	8, 845	9, 042
Frisco-North Sewickley (un- inc.).....	1, 501			Centerport borough.....	226	191	137	Tyrone township.....	982	885	869
Freedom borough.....	3, 000	3, 227	3, 227	Centre township.....	1, 622	1, 328	1, 261	Williamsburg borough.....	1, 792	1, 898	1, 898
Georgetown borough.....	246	253	260	Colebrookdale township *.....	2, 224	1, 949	1, 843	Woodbury township.....	1, 379	1, 474	1, 479
Glasgow borough.....	214	204	271	Cumru township.....	5, 242	4, 214	6, 123	Bradford County	51, 722	50, 615	49, 039
Greene township.....	854	828	674	District township.....	480	477	375	Alba borough.....	190	154	121
Hanover township.....	1, 015	996	741	Douglas township.....	1, 843	1, 410	1, 275	Albany township.....	709	812	786
Harmony township.....	4, 501	2, 317	884	Earl township.....	1, 470	1, 127	820	Armenia township.....	87	63	132
Homewood borough.....	316	357	343	Exeter township.....	5, 278	3, 638	3, 217	Asylum township.....	604	655	625
Hookstown borough.....	247	239	203	Fleetwood borough.....	2, 338	2, 254	2, 150	Athens borough.....	4, 430	4, 215	4, 372
Hopewell township	6, 644	3, 560	2, 178	Greenwich township.....	1, 294	1, 278	1, 176	Athens township.....	2, 288	1, 925	1, 691
Independence township.....	788	633	478	Hamburg borough.....	3, 805	3, 717	3, 637	Barclay township.....	3	26	151
Industry township.....	1, 788	1, 208	990	Heidelberg township.....	645	984	846	Burlington borough.....	148	156	137
Koppel borough.....	1, 137	1, 064	1, 057	Heidorf township.....	1, 169	961	911	Burlington township.....	530	558	552
Marian township.....	582	446	442	Kenhorst borough.....	2, 551	2, 227		Canton borough.....	2, 118	2, 040	1, 904
Midland borough.....	6, 491	6, 373	6, 007	Kutztown borough.....	3, 110	2, 966	2, 841	Canton township.....	1, 389	1, 301	1, 233
Monaca borough.....	7, 416	7, 061	4, 641	Laureldale borough.....	3, 685	3, 397		Columbia township.....	875	857	787
New Brighton borough.....	9, 535	9, 630	9, 950	Lenhartsville borough.....	229	211	204	Franklin township.....	350	393	349
New Galilee borough.....	507	534	489	Longswamp township.....	2, 611	2, 390	2, 204	Granville township.....	762	800	677
New Sewickley township.....	3, 103	2, 029	1, 813	Lower Alsace township.....	3, 718	2, 877	2, 492	Henric township.....	467	563	497
North Sewickley township	3, 555	2, 704	2, 219	Lower Heidelberg township.....	1, 368	1, 261	1, 142	Le Raysville borough.....	310	344	298
Ohio township.....	1, 412	1, 250	958	Lyons borough.....	645	513	511	Leroy township.....	591	554	570
Patterson township.....	2, 224	1, 907	1, 846	Malden township.....	1, 961	1, 831	2, 010	Litchfield township.....	713	652	593
Patterson Heights borough.....	678	657	630	Mantua township.....	1, 033	992	928	Monroe borough.....	466	428	414
Potter township.....	1, 341	406	284	Maxatawny township.....	2, 513	1, 850	1, 774	Monroe township.....	796	840	767
Pulaski township.....	2, 128	1, 629	1, 640	Mohnton borough.....	2, 004	1, 853	1, 824	New Albany borough	305	334	294
Raccoon township.....	1, 163	784	480	Mount Penn borough.....	3, 636	3, 664	3, 017	North Towanda township.....	598	574	455
Rochester borough.....	7, 197	7, 441	7, 726	Muhlenberg township.....	7, 001	5, 516	7, 557	Orwell township.....	716	784	711
Rochester township.....	2, 820	2, 578	2, 380	North Heidelberg township.....	566	601	454	Overton township.....	210	235	300
Shippingport borough.....	408	441	317	Oley township.....	2, 144	1, 957	2, 017	Pike township.....	502	518	430
South Beaver township	1, 031	833	655	Ontelaunee township.....	1, 413	1, 152	1, 257	Ridgebury township.....	837	722	672
South Heights borough.....	691	604	549	Penn township.....	1, 215	1, 173	976	Rome borough.....	257	218	210
West Mayfield borough.....	1, 768	963	876	Perry township.....	1, 122	1, 122	1, 064	Rome township.....	539	540	501
White township.....	1, 292	1, 242	1, 031	Pike township.....	639	565	580	Sayre borough.....	7, 355	7, 580	7, 902
Bedford County	40, 775	40, 809	37, 309	Reading city.....	109, 320	110, 568	111, 171	Sheshequin township.....	7, 949	872	873
Bedford borough.....	3, 521	3, 208	2, 953	Reading township.....	2, 030	1, 813	1, 731	Smithfield township.....	1, 137	1, 075	1, 081
Bedford township.....	2, 785	2, 411	2, 130	Robeson township.....	2, 898	2, 679	2, 490	South Creek township.....	802	679	660
Bloomfield township.....	499	526	632	Robesonia borough.....	1, 590	1, 570	1, 468	South Waverly borough.....	1, 268	1, 212	1, 336
Broad Top township.....	3, 012	4, 092	3, 670	Rockland township.....	1, 166	1, 167	987	Springfield township.....	845	744	755
Coaldale borough.....	231	273	250	Ruscombmanor township.....	1, 538	1, 229	1, 130	Standing Stone township.....	469	503	397
Colerain township.....	783	815	784	St. Lawrence borough.....	810	825	760	Stevens township.....	355	375	389
Cumberland Valley township.....	1, 438	1, 888	1, 084	Shillington borough.....	5, 050	4, 932	4, 401	Sylvania borough.....	211	196	194
East Providence township.....	1, 251	1, 246	1, 224	Shoemakersville borough.....	1, 066	1, 081	937	Terry township.....	704	840	717
East St. Clair township.....	1, 323	1, 249	1, 208	Sinking Spring borough.....	1, 982	1, 861	1, 771	Towanda borough.....	4, 069	4, 154	4, 104
Everett borough.....	2, 297	2, 425	1, 874	Spring township.....	4, 367	4, 802	4, 265	Towanda township.....	964	974	810
Harrison township	694	756	702	Straustown borough.....	368	339	326	Troy borough.....	1, 371	1, 228	1, 190
Hopewell borough.....	360	405	430	Temple borough.....	1, 460	1, 408	1, 378	Troy township.....	1, 394	1, 198	1, 040
Hopewell township.....	1, 402	1, 493	1, 288	Tilden township.....	1, 322	1, 218	1, 080	Tuscarora township.....	770	812	777
Hyndman borough.....	1, 322	1, 325	1, 190	Topton borough.....	1, 572	1, 568	1, 489	Uster township.....	911	859	916
Junata township.....	831	962	877	Tulpehocken township.....	1, 601	1, 538	1, 386	Warren township.....	650	686	590
Kimmel township.....	1, 109	1, 095	1, 018	Union township.....	1, 668	1, 433	1, 292	Wells township.....	615	591	591
King township.....	943	838	775	Upper Bern township.....	858	817	715	West Burlington township.....	547	591	595
Liberty township.....	1, 681	1, 457	1, 262	Upper Tulpehocken town- ship.....	642	602	510	Wilmot township.....	853	894	895
Lincoln township.....	320	337	280	Washington township.....	1, 316	1, 352	1, 312	Wyalsburg township.....	529	519	539
Londonderry township.....	1, 546	1, 354	1, 105	Wernersville borough.....	1, 280	1, 160	1, 096	Wyalsburg township.....	612	706	709
Mann township.....	505	585	613	West Lawn borough.....	2, 144	2, 080	2, 069	Wysox township.....	890	968	854
Manns Choice borough.....	313	306	271	West Leesport borough.....	535	489	464	Bucks County	144, 620	107, 715	96, 727
Monroe township.....	1, 209	1, 434	1, 238	West Reading borough.....	5, 072	4, 907	4, 908	Bedminster township.....	2, 268	2, 088	2, 087
Napier township.....	1, 506	1, 293	1, 440	Windsor township.....	1, 330	1, 574	1, 186	Bensalem township.....	11, 365	7, 276	5, 645
New Paris borough.....	202	201	207	Womelsdorf borough.....	1, 549	1, 450	1, 484	Bridgeton township.....	944	845	622
Pleasantville borough.....	242	232	184	Wyomissing borough.....	4, 187	3, 320	3, 111	Bristol borough.....	12, 710	11, 895	11, 709
Rainsburg borough.....	189	211	222	Wyomissing Hills borough.....	646	508	410				
St. Clairsville borough.....	127	114	108								
Saxton borough.....	1, 993	1, 152	1, 128								
Schellsburg borough.....	305	328	300								

* BEAVER.—Annexations: parts of Harmony township to Ambridge borough in 1942 and 1944; part of New Sewickley township to Freedom borough in 1940; part of Ohio township to Midland borough in 1941; and part of North Sewickley township to Ellwood City borough in 1941.
 * BEDFORD.—Part of Bedford township annexed to Bedford borough in 1946. Part of East St. Clair township annexed to St. Clairsville borough in 1945.
 * BERKS.—Adamstown borough returned in 1940 in Lancaster County only. Centerport borough returned in 1940 as Centreport. Annexations: parts of Colebrookdale township to Boyertown borough in 1943 and 1947; part of Richmond township to Fleetwood borough in 1947; and part of Spring township to Wyomissing borough in 1950.
 * BLAIR.—Annexations: parts of Logan township to Altoona city in 1948 and 1949; part of Blair township to Hollidaysburg borough in 1948; part of North Woodbury township to Martinsburg borough in 1946; part of Taylor township to Roaring Spring borough in 1948; part of Snyder township to Tyrone borough in 1947

Table 6.—POPULATION OF COUNTIES BY MINOR CIVIL DIVISIONS: 1930 TO 1950—Con.

Table with 12 columns: County and minor civil division, 1950, 1940, 1930, County and minor civil division, 1950, 1940, 1930, County and minor civil division, 1950, 1940, 1930. Rows are grouped by county: Bucks County—Con., Butler County—Con., Cambria County—Con., Cameron County, Carbon County, Centre County.

8 Bucks.—Part of Buckingham township annexed to Doylestown township since 1940. Penndel borough returned in 1940 as South Langhorne. Parts of Richland township annexed to Quakertown borough and parts of Quakertown borough reverted to Richland township in 1947.
9 CAMBRIA.—Annexations: parts of Cambria township to Ebensburg borough in 1942 and 1948; parts of East Carroll and West Carroll townships to Carrolltown borough in 1943; parts of Clearfield and East Carroll townships to Patton borough in 1942 and in 1946 and 1948, respectively; parts of Westmont borough and Upper Yoder township to Johnstown city in 1941 and 1945, respectively; and part of Portage township to Portage borough in 1945. Scalp Level borough returned in 1940 as Scalp level.
10 CARBON.—Beaver Meadows borough returned in 1940 as Beaver Meadow.
11 CENTRE.—Annexations: parts of Spring township to Bellefonte borough in 1947 and 1948; parts of College and Ferguson townships to State College borough in 1946, 1947, and 1948, and in 1949, respectively; part of Penn township to Millheim borough in 1949; and part of Rush township to Philipsburg borough in 1947.

NUMBER OF INHABITANTS

Table 6.—POPULATION OF COUNTIES BY MINOR CIVIL DIVISIONS: 1930 TO 1950—Con.

County and minor civil division	1950	1940	1930	County and minor civil division	1950	1940	1930	County and minor civil division	1950	1940	1930
Chester County	159,141	135,626	126,629	Clarion County—Con.				Clinton County—Con.			
A tigen borough.....	608	588	620	Elk township.....	1,131	1,094	939	Beech Creek township.....	675	663	698
A vondale borough.....	941	754	763	Farmington township.....	1,584	1,660	1,442	Castanea township ¹⁴	1,101	941	860
Birmingham township.....	429	384	398	Foxburg borough.....	422	441	472	Chapman township.....	1,220	1,197	1,196
Cain township ¹²	5,779	3,661	1,676	Hawthorn borough.....	666	628	571	Colebrook township.....	266	417	111
Charlestown township ¹²	854	726	720	Highland township.....	422	397	356	Crawford township.....	378	352	284
Coatesville city.....	13,826	14,006	14,582	Knox borough.....	1,213	1,098	1,037	Dunnstable township.....	485	392	310
Downingtown borough ¹²	4,948	4,645	4,548	Knox township.....	1,122	1,189	941	East Keating township.....	51	102	106
East Bradford township.....	1,187	1,033	906	Licking township.....	607	629	587	Flemington borough.....	1,446	1,301	1,191
East Brandywine township ¹²	1,108	913	774	Limestone township.....	1,118	1,320	1,321	Gallagher township ¹⁴	139	119	186
East Cain township.....	403	315	207	Madison township.....	1,979	2,148	2,149	Greene township.....	851	894	835
East Coventry township.....	1,499	1,304	1,271	Millcreek township.....	316	364	311	Gruhan township.....	50	67	115
East Fallowfield township.....	1,795	1,542	1,406	Monroe township.....	1,072	1,105	919	Lamar township.....	1,498	1,439	1,315
East Goshen township.....	1,039	867	739	New Bethlehem borough.....	1,604	1,622	1,590	Leidy township.....	341	326	260
East Marlborough township ¹²	1,868	1,600	1,599	Paint township.....	507	457	316	Lock Haven city ¹⁴	11,381	10,810	9,668
East Nantmeal township.....	665	549	694	Perry township.....	1,491	1,602	1,617	Logan township.....	687	710	621
East Nottingham township.....	1,748	1,576	1,339	Piney township.....	560	597	597	Loganton borough.....	346	297	264
East Pikeland township.....	1,395	976	928	Porter township.....	1,528	1,549	1,394	Mill Hall borough.....	1,677	1,513	1,421
Easttown township.....	3,811	2,552	2,670	Redbank township.....	1,710	1,622	1,563	Noyes township.....	876	866	884
East Vincent township.....	4,576	3,614	2,664	Richland township.....	760	725	697	Pine Creek township.....	1,548	1,450	1,356
East Whiteland township.....	1,740	1,290	1,334	Rimersburg borough.....	1,398	1,393	1,319	Porter township.....	874	871	874
Elk township.....	462	457	404	St. Petersburg borough.....	451	510	487	Renovo borough.....	3,751	3,784	3,947
Elverson borough.....	370	316	330	Salem township.....	827	823	746	South Renovo borough.....	862	1,018	1,054
Franklin township.....	666	655	620	Shippensburg borough.....	523	517	473	Wayne township.....	559	477	491
Highland township.....	904	827	792	Shigo borough.....	913	948	760	West Keating township.....	129	108	209
Honey Brook borough ¹²	864	766	654	Strattanville borough.....	592	604	487	Woodward township.....	1,476	1,083	1,084
Honey Brook township.....	1,261	1,171	1,140	Toby township.....	1,665	1,775	1,522				
Kennett township.....	2,145	1,767	1,343	Washington township.....	1,545	1,514	1,296	Columbia County ¹⁵	53,460	51,413	48,803
Kennett Square borough.....	3,699	3,375	3,091					Beaver township.....	776	854	895
London Britain township.....	559	462	465	Clearfield County	85,957	92,094	86,727	Benton borough.....	890	786	733
Londonderry township.....	595	478	491	Beccaria township.....	2,706	3,195	3,335	Benton township.....	747	690	711
London Grove township.....	1,844	1,666	1,484	Bell township.....	1,056	1,197	1,091	Berwick borough.....	14,010	13,181	12,660
Lower Oxford township.....	1,657	1,186	1,127	Bigler township.....	2,329	2,716	2,941	Bloomsburg town.....	10,033	9,799	9,093
Malvern borough.....	1,764	1,080	1,551	Bloom township.....	527	583	497	Briar Creek borough.....	348	316	249
Modena borough ¹²	824	625	599	Boggs township.....	1,597	1,713	1,545	Briar Creek township.....	1,548	1,420	1,381
New Garden township.....	3,027	2,716	2,391	Bradford township.....	3,094	3,112	2,760	Catawissa borough.....	2,000	2,053	2,023
Newlin township.....	957	984	579	Brady township.....	2,111	2,299	1,933	Catawissa township.....	502	500	475
New London township.....	660	624	576	Brisban borough.....	453	501	436	Centralia borough.....	1,986	2,449	2,446
North Coventry township.....	3,242	3,030	2,837	Burnside borough.....	400	414	350	Cleveland township.....	828	958	923
South Pottstown (uninc.).....	1,604	Burnside township.....	1,307	1,399	1,235	Conyngham township.....	2,009	2,717	2,732
Oxford borough.....	3,091	2,723	2,606	Chest township.....	650	798	674	Fishingcreek township.....	904	936	935
Parkersburg borough.....	2,611	2,288	2,288	Chester Hill borough.....	964	855	786	Franklin township.....	456	505	493
Penn township.....	705	588	537	Clearfield borough.....	9,357	9,372	9,221	Greenwood township.....	1,306	1,228	1,011
Pennsylvania township.....	686	660	678	Coalport borough.....	1,052	1,121	1,222	Hemlock township.....	1,093	1,047	908
Phoenixville borough.....	12,932	12,282	12,029	Cooper township.....	3,073	3,586	3,509	Jackson township.....	424	363	334
Pocono township.....	476	518	410	Laurel-Winburne (uninc.).....	1,095	Locust township.....	1,182	1,142	1,134
Sadsbury township.....	1,692	1,226	1,071	Covington township.....	453	539	455	Madison township.....	942	881	751
Schuylkill township ¹²	3,835	1,581	1,569	Curwensville borough.....	3,332	3,422	3,140	Main township.....	612	506	531
South Catawissa borough.....	1,936	1,604	1,785	Deatur township.....	3,273	3,591	3,121	Millin township.....	1,478	1,230	1,218
South Coventry township.....	863	679	589	Du Bois city ¹⁵	11,497	12,080	11,595	Millville borough.....	878	761	660
Spring City borough.....	3,258	3,022	2,963	Falls Creek borough (part).....	50	54	67	Montour township.....	801	688	689
Thornbury township.....	297	233	244	Ferguson township.....	551	549	508	Mount Pleasant township.....	649	628	574
Thredgill township.....	7,836	6,260	5,468	Girard township.....	832	811	662	North Centre township ¹⁶	678
Paoli (uninc.) (part).....	1,748	Glen Hope borough.....	199	185	187	Orange township.....	327	287	338
Upper Oxford township.....	903	859	780	Goshen township.....	536	512	524	Orangeville borough.....	434	434	415
Upper Uwchlan township.....	761	689	597	Graham township.....	700	755	567	Pine township.....	674	640	526
Uwchlan township.....	701	599	507	Grampan borough.....	589	632	533	Roaringcreek township.....	445	503	523
Valley township.....	3,148	2,663	2,735	Greenwood township.....	1,495	1,570	1,524	Scott township.....	2,258	1,846	1,570
Wallace township.....	771	597	630	Gulch township.....	1,735	2,247	2,258	South Centre township ¹⁵	842
Warwick township.....	1,144	1,125	1,083	Houtsdale borough.....	1,308	1,490	1,351	Stillwater borough.....	189	200	171
West Bradford township.....	1,530	1,307	1,553	Huston township.....	1,298	1,519	1,599	Sugarloaf township.....	625	638	542
West Brandywine township.....	1,122	776	738	Irvona borough.....	915	1,049	1,213				
West Cain township.....	1,485	1,214	1,069	Jordan township.....	683	857	739	Crawford County	78,948	71,644	62,980
West Chester borough.....	15,168	13,280	12,325	Kathans township.....	863	954	847	Athens township.....	679	719	670
West Fallowfield township.....	1,089	981	801	Knox township.....	804	953	772	Beaver township.....	759	740	620
West Goshen township.....	3,542	2,456	1,958	Lawrence township.....	6,222	6,187	5,557	Bloomfield township.....	1,214	1,029	946
Chatswood (uninc.).....	1,572	Phymptonville (uninc.).....	1,352	Blooming Valley borough.....	256	218	195
West Grove borough.....	1,521	1,357	1,375	Lumber City borough.....	362	300	264	Cambridge township.....	617	736	702
West Marlborough town- ship ¹²	786	882	988	Mahaffey borough.....	648	609	687	Cambridge Springs borough.....	2,246	1,807	1,655
West Nantmeal township.....	806	565	624	Morris township.....	3,228	3,752	3,715	Centerville borough.....	245	273	220
West Nottingham township.....	881	835	547	Newburg borough.....	182	183	178	Cochranon borough.....	1,092	793	727
West Pikeland township.....	683	623	592	New Washington borough.....	65	80	57	Conneaut township.....	1,235	1,208	1,109
West Sadsbury township.....	802	655	690	Oseola borough.....	1,992	2,078	2,002	Conneaut Lake borough.....	676	598	496
Westtown township.....	994	912	785	Penn township.....	1,061	1,076	800	Conneautville borough.....	1,177	966	927
West Vincent township.....	1,116	808	831	Pike township.....	1,643	1,849	1,490	Cussewago township.....	990	1,035	965
West Whiteland township.....	1,573	1,078	928	Pine township.....	24	44	33	East Fairfield township.....	498	531	433
Willstown township.....	2,700	2,157	2,066	Ramey borough.....	696	753	803	East Fallowfield township.....	981	934	842
Paoli (uninc.) (part).....	1,841	Sandy township ¹⁵	5,245	5,203	4,936	East Mead township.....	1,037	812	644
				Sandy (uninc.).....	1,866	Fairfield township.....	894	738	490
Clarion County	38,344	38,410	34,531	Troutville borough.....	223	238	215	Greenwood township.....	960	1,417	841
Ashland township.....	833	819	725	Union township.....	452	616	446	Hayfield township.....	1,840	1,493	1,170
Beaver township.....	1,503	1,448	1,273	Wallacetown borough.....	440	386	345	Hydetown borough.....	530	446	420
Brady township.....	161	213	223	Westover borough.....	605	669	520	Linesville borough.....	1,246	1,150	993
Callensburg borough.....	261	289	208	Woodward township.....	2,192	2,403	2,412	Meadville city ¹⁶	18,972	18,919	16,698
Clarion borough.....	4,409	3,795	3,201	Clinton County	36,532	34,557	32,319	North Shenango township.....	511	488	521
Clarion township.....	1,975	1,682	1,302	Allison township.....	1,099	810	661	Oil Creek township ¹⁶	1,649	1,513	1,298
Curtisville borough.....	156	169	137	Avis borough.....	1,193	1,161	1,268	Pine township.....	350	263	353
East Brady borough.....	1,400	1,427	1,563	Bald Eagle township.....	990	847	728	Randolph township.....	1,667	1,578	1,239
				Beech Creek borough.....	574	592	590	Richmond township.....	1,074	1,010	878

¹² CHESTER.—Parts of Cain township annexed to Downingtown borough in 1946 and 1948. The 1950 population (655) of that part of Valley Forge General Hospital in Charles-town township included in figure for Schuylkill township; information that hospital was partly in Charlestown township received too late for correction of tabulations. East Marlborough and West Marlborough townships returned in 1940 as East Marlboro and West Marlboro, respectively. Honey Brook and Modena boroughs returned in 1940 as Honeybrook and Paperville, respectively.

¹³ CLEARFIELD.—Part of Sandy township annexed to Du Bois city in 1948.

¹⁴ CLINTON.—Part of Castanea township annexed to Lock Haven city in 1947. Gallagher township returned in 1940 as Gallaher.

¹⁵ COLUMBIA.—Ashland borough returned in 1940 as in Schuylkill County only; that part in Columbia County had no population in 1950. North and South Centre townships returned in 1940 as Centre township.

¹⁶ CRAWFORD.—Part of West Mead township annexed to Meadville city in 1940. Part of Oil Creek township annexed to Titusville city in 1948. Saegertown borough returned in 1940 as Saegertown.

Table 6.—POPULATION OF COUNTIES BY MINOR CIVIL DIVISIONS: 1930 TO 1950—Con.

Table with 12 columns: County and minor civil division, 1950, 1940, 1930, County and minor civil division, 1950, 1940, 1930, County and minor civil division, 1950, 1940, 1930. Rows include Crawford County, Dauphin County, and Elk County, listing various townships and boroughs with their population figures for 1930, 1940, and 1950.

11 CRAWFORD.—For footnote, see preceding page.
12 CUMBERLAND.—Annexations: part of East Pennsboro township to Camp Hill borough in 1941; part of North Middleton township to Carlisle borough in 1941; and part of Shippenburg township to Shippenburg borough in 1946.
13 DAUPHIN.—Annexations: part of Derry township to Hummelstown borough in 1946; part of Susquehanna township to Harrisburg city in 1946; part of Lower Swatara township to Highspire borough in 1947; and parts of Upper Paxton township to Millersburg borough since 1940.
14 DELAWARE.—Part of Upper Darby township annexed to Aldan borough in 1941. Chester Heights and Brookhaven boroughs incorporated in 1945 from parts of Aston and Chester townships, respectively. Part of Trainer borough annexed to Chester city in 1940. Part of Folcroft borough annexed to Sharon Hill borough and part of Sharon Hill borough annexed to Folcroft borough in 1947.
15 ELK.—Part of Ridgway township annexed to Ridgway borough in 1949.
16 FAYETTE.—Belle Vernon borough returned in 1940 as Bellevernon. Part of German township annexed to Masontown borough in 1948.

NUMBER OF INHABITANTS

Table 6.—POPULATION OF COUNTIES BY MINOR CIVIL DIVISIONS: 1930 TO 1950—Con.

County and minor civil division	1950	1940	1930	County and minor civil division	1950	1940	1930	County and minor civil division	1950	1940	1930		
Fayette County—Con.				Greene County—Con.				Indiana County—Con.					
Perry township	5, 273	6, 036	7, 106	Gray township	207	249	240	Creekside borough	625	606	500		
Perryopolis (uninc.)	1, 125			Greene township	521	568	454	East Mahoning township	776	818	739		
Star Junction (uninc.)	1, 027			Greensboro borough	651	625	598	East Wheatfield township	2, 145	2, 092	1, 330		
Point Marion borough	2, 197	2, 068	2, 039	Jackson township	699	885	790	Glen Campbell borough	610	612	583		
Redstone township	13, 621	15, 275	17, 211	Jefferson borough	575	557	528	Grant township	863	929	837		
Allison (uninc.) (part)	901			Jefferson township	2, 836	2, 546	1, 790	Green township	4, 759	5, 284	5, 127		
Fairbank-Filbert (uninc.)	1, 674			Monongahala township	2, 016	2, 332	2, 636	Homer City borough	2, 372	2, 078	2, 004		
Grindstone (uninc.) (part)	1, 123			Morgan township	3, 422	3, 130	2, 991	Indiana borough	11, 743	10, 060	9, 569		
Republic-Cardale (uninc.)	3, 026			Maher (uninc.)	1, 505			Jacksonville borough	204	232	204		
Roves Run (uninc.)	1, 358			Morris township	938	1, 105	970	Marion Center borough	433	439	459		
Saltlick township	2, 804	2, 434	2, 460	Perry township ²¹	1, 722	1, 072	935	Montgomery township	1, 958	2, 305	2, 142		
Smithfield borough	1, 066	996	949	Rices Landing borough	796	902	977	North Mahoning township	893	954	870		
South Connellsville borough	2, 610	2, 628	2, 516	Richhill township	1, 399	1, 746	1, 587	Pine township	2, 576	2, 864	2, 613		
South Union township	10, 690	8, 837	8, 858	Springhill township	534	905	859	Plumville borough	452	469	518		
Hopwood (uninc.) (part)	737			Washington township	814	709	660	Rayne township	3, 020	3, 124	2, 998		
Leith (uninc.)	2, 013			Wayne township	1, 669	1, 773	1, 598	Ernest (uninc.)	1, 170				
South Uniontown (uninc.)	3, 425			Waynesburg borough ²¹	5, 514	4, 891	4, 915	Saltsburg borough	1, 156	1, 097	1, 036		
Springfield township	2, 510	2, 470	1, 978	Whiteley township ²¹	773	715	644	Shelocta borough	105	114	135		
Springhill township	4, 002	3, 688	3, 129	Huntingdon County			40, 872	41, 836	39, 021	92	223	184	
Stewart township	1, 017	1, 286	995	Alexandria borough	443	442	443	Smicksburg borough	92	114	135		
Uniontown city	20, 471	21, 819	19, 544	Barree township	279	311	299	South Mahoning township	1, 089	1, 189	1, 101		
Upper Tyrone township	2, 459	2, 350	2, 396	Birmingham borough	178	198	191	Washington township	1, 160	1, 285	1, 064		
Vanderbilt borough	937	1, 093	904	Brady township	659	590	514	West Mahoning township	472	689	674		
Washington township	4, 467	4, 113	4, 115	Broad Top City borough	483	610	511	West Wheatfield township	1, 818	2, 257	1, 775		
Arnold City-Fairhope (uninc.)	5, 319			Carbon township	541	690	683	White township	5, 340	4, 387	2, 948		
Wharton township	2, 167	2, 192	1, 590	Cass township	663	597	538	Whitey Chase Heights (uninc.)	1, 160				
Forest County			4, 944	5, 791	5, 180	Cassville borough	158	142	111	Young township	2, 984	3, 795	3, 872
Barnett township	359	533	461	Clay township	772	841	722	Jefferson County			49, 147	54, 090	52, 114
Green township	252	272	283	Coalmont borough	207	162	159	Barnett township	206	179	136		
Harmony township	711	776	635	Cromwell township	1, 032	733	780	Beaver township	658	788	736		
Hickory township	622	722	773	Dublin township	892	889	815	Bell township	1, 647	1, 623	1, 411		
Howe township	216	453	526	Dudley borough	350	410	494	Big Run borough	896	963	795		
Jenks township	1, 365	1, 224	951	Franklin township	390	440	419	Brockway borough	2, 650	2, 709	2, 690		
Kingsley township	626	485	509	Henderson township	629	659	527	Brookville borough	4, 274	4, 397	4, 387		
Monaca borough	728	845	670	Hopewell township	616	661	608	Clover township	576	540	550		
Tionesta township	455	481	362	Huntingdon borough	7, 330	7, 170	7, 558	Corsica borough	421	481	391		
Franklin County			75, 927	69, 378	65, 010	Jackson township	515	563	489	Eldred township	1, 079	1, 205	998
Antrim township	4, 684	4, 278	4, 120	Junata township	298	317	258	Falls Creek borough (part)	1, 135	1, 204	1, 164		
Chambersburg borough	17, 212	14, 852	13, 788	Lincoln township	366	456	427	Gaskill township	519	680	671		
Fannett township	1, 737	2, 095	1, 692	Logan township	331	571	407	Heath township	122	203	181		
Greencastle borough	2, 601	2, 511	2, 557	Mapleton borough	742	803	804	Henderson township	1, 621	1, 784	1, 527		
Greene township	5, 229	4, 636	3, 970	Marklesburg borough	219	198	226	Knox township	1, 176	1, 412	1, 460		
Guilford township	5, 057	4, 099	3, 719	Mill Creek borough	417	362	334	McCalmont township	1, 305	1, 521	1, 455		
Hamilton township	1, 978	1, 560	1, 461	Miller township	297	247	163	Oliver township	952	993	919		
Letterkenny township	1, 166	1, 733	1, 063	Morris township	326	324	342	Perry township	1, 355	1, 626	1, 359		
Lurgan township	1, 256	1, 150	937	Mount Union borough	4, 690	4, 763	4, 892	Pincreek township	1, 067	1, 378	1, 255		
Mercersburg borough	1, 613	1, 763	1, 634	Onalda township	927	706	417	Polk township	259	332	290		
Metal township	1, 202	1, 351	1, 055	Orbisonia borough	648	729	741	Porter township	483	536	771		
Mont Alto borough	934	661	606	Penn township	708	740	607	Punxsutawney borough	8, 969	9, 482	9, 266		
Montgomery township	2, 589	2, 444	2, 288	Petersburg borough	621	638	627	Reynoldsville borough	3, 569	3, 675	3, 480		
Orrstown borough	295	294	211	Porter township	1, 146	1, 087	938	Ringold township	916	1, 189	1, 239		
Peters township	3, 353	2, 970	2, 849	Rookhill borough	567	548	502	Rose township	1, 494	1, 599	1, 544		
Quincy township	4, 647	4, 564	4, 151	Saltito borough	435	433	386	Snyder township	1, 804	1, 654	1, 531		
St. Thomas township	2, 130	1, 831	1, 955	Shade Gap borough	157	156	180	Summersville borough	933	1, 009	1, 202		
Shippensburg borough (part)	718	583	431	Shirley township	2, 049	1, 911	1, 679	Sykesville borough	1, 652	2, 044	2, 103		
Southampton township	2, 066	1, 503	1, 374	Shirleysburg borough	241	242	217	Timblin borough	327	454	431		
Warren township	342	381	414	Smithfield township	2, 463	2, 699	2, 263	Union township	611	579	575		
Washington township ²²	4, 674	3, 888	4, 049	Smithfield-Crooked Creek (uninc.)	1, 154			Warsaw township	911	992	919		
Waynesboro borough ²²	10, 334	10, 231	10, 167	Springfield township	502	599	432	Washington township	1, 706	1, 857	1, 520		
Fulton County			10, 387	10, 673	9, 231	Spruce Creek township	338	386	525	Winslow township	2, 200	2, 549	2, 472
Ayr township	1, 388	1, 495	1, 350	Tall township	689	833	688	Worthville borough	73	105	102		
Bellast township	947	945	778	Three Springs borough	417	427	398	Young township	1, 744	2, 298	2, 289		
Bethel township	953	868	766	Tod township	838	904	693	Juniata County			15, 243	15, 373	14, 325
Brush Creek township	538	620	518	Union township	799	790	660	Beale township	522	583	555		
Dublin township	883	860	718	Walker township	919	852	622	Delaware township	995	956	1, 050		
Licking Creek township	986	1, 068	957	Warriorsmark township	956	926	1, 008	Fayette township	1, 730	1, 733	1, 604		
McConnellsburg borough ²³	1, 126	1, 055	768	West township	401	376	371	Fermanagh township	1, 297	1, 161	1, 076		
Taylor township	1, 019	1, 079	893	Wood township	1, 297	1, 735	1, 644	Greenwood township	286	357	349		
Thompson township	739	704	725	Indiana County			77, 106	79, 854	75, 395	Lack township	798	839	782
Todd township ²⁴	715	737	655	Armagh borough	176	163	123	Miffin borough	835	860	913		
Union township	493	608	537	Armstrong township	1, 239	1, 049	888	Mifflintown borough	1, 013	1, 007	1, 027		
Wells township	600	634	596	Eanks township	1, 269	1, 348	1, 356	Millford township	944	974	1, 194		
Greene County			45, 394	44, 671	41, 767	Black Lick township ²⁵	778	894	935	Monroe township	1, 261	1, 241	1, 014
Aleppo township	777	1, 005	1, 022	Blairsville borough ²⁵	5, 000	5, 002	5, 298	Port Royal borough	800	744	579		
Carroll township	805	847	708	Brushvalley township	1, 364	1, 193	1, 212	Spruce Hill township	540	644	583		
Center township	1, 472	1, 641	1, 419	Buffington township	965	1, 129	836	Susquehanna township	513	422	406		
Clarksville borough	428	428	457	Burrell township ²⁵	3, 478	3, 555	3, 291	Thompsonstown borough	486	500	325		
Cumberland township	7, 801	7, 290	7, 187	Canoe township	2, 184	3, 282	3, 606	Turbett township	576	536	520		
Crucible (uninc.)	1, 370			Rosstier (uninc.)	1, 073			Tuscarora township	1, 027	1, 038	924		
Nemacolin (uninc.)	1, 930			Center township ²⁴	6, 215	6, 888	6, 893	Walker township	1, 620	1, 681	1, 524		
Dunkard township	3, 753	3, 902	3, 506	Lucerne (uninc.)	1, 073			Lackawanna County			257, 396	301, 243	310, 397
Bobtown (uninc.)	1, 553			Cherryhill township	1, 955	2, 158	1, 911	Abington township	690	743	708		
Franklin township ²⁴	3, 649	3, 433	2, 999	Cherry Tree borough ²⁵	617	529	519	Archbold borough	6, 304	8, 296	9, 587		
Freeport township	383	466	408	Clymer borough	2, 600	3, 082	2, 672	Benton township	1, 011	1, 068	976		
Gilmore township	463	557	571	Conemaugh township	2, 021	1, 690	2, 066	Blakely borough	6, 828	8, 106	8, 260		

²² FRANKLIN.—Part of Washington township annexed to Waynesboro borough in 1943.
²³ FULTON.—Part of Todd township annexed to McConnellsburg borough in 1948.
²⁴ GREENE.—Mount Morris borough dissolved and reverted to Perry township in 1949. Part of Franklin township annexed to Waynesburg borough in 1948. Whiteley township returned in 1940 as Whitley.
²⁵ INDIANA.—Black Lick township returned in 1940 as Blacklick. Part of Burrell township annexed to Blairsville borough in 1946. Part of Center township annexed to Homer City borough in 1949. Cherry Tree borough returned in 1940 as Cherrytrees.

NUMBER OF INHABITANTS

Table 6.—POPULATION OF COUNTIES BY MINOR CIVIL DIVISIONS: 1930 TO 1950—Con.

County and minor civil division	1950	1940	1930	County and minor civil division	1950	1940	1930	County and minor civil division	1950	1940	1930		
Luzerne County—Con.				McKean County				Mifflin County—Con.					
Newport township	9,347	11,474	12,087	56,607	56,673	55,187		Granville township ³¹	4,635	5,770	5,128		
<i>Glen Lyon (uninc.)</i>	3,921							<i>Lewistown Junction (uninc.)</i>	1,259				
<i>Hanantie (uninc.)</i>	1,092							Kistler borough	468	494	518		
Nuangola borough	205	309	241	Annin township	659	631	552	Lewistown borough ³⁴	13,894	13,017	13,357		
Pittston city	15,012	17,828	18,246	Bradford city ³²	17,354	17,691	19,306	McVeytown borough	546	581	566		
Pittston township	3,241	4,127	4,104	Bradford township ³³	4,635	3,453	2,964	Menno township	1,013	992	907		
Plains township ³¹	12,541	15,621	16,044	Ceres township	851	737	653	Newton Hamilton borough	397	395	348		
Plymouth borough	13,021	15,507	16,543	Corydon township	169	169	180	Oliver township	1,202	1,405	1,079		
Plymouth township	3,446	4,164	4,458	Eldred borough	1,199	1,051	1,118	Union township	2,250	2,039	2,066		
Pringle borough	1,727	2,000	2,372	Eldred township	1,665	1,494	1,267	<i>Belleville (uninc.)</i>	1,304				
Rice township	612	696	499	Foster township ³²	4,890	4,676	3,500	Wayne township	1,491	1,448	1,158		
Ross township	1,283	1,397	1,076	Hamilton township	896	1,378	1,248						
Salem township	2,850	2,842	2,137	Hamilin township	1,145	1,305	1,248						
<i>East Berwick (uninc.)</i>	1,077			Kane borough	5,705	6,133	6,232	Monroe County			33,773	29,802	28,286
Shickslinny borough	2,156	2,354	2,451	Keating township	3,296	3,180	2,614	Barrett township	2,190	1,841	1,695		
Strom township	837	916	796	Lafayette township	957	914	892	Chestnut Hill township	1,234	1,220	1,160		
Sugarloaf township	1,037	1,082	1,508	Lewis Run borough	694	844	837	Coolbaugh township	820	510	918		
Sugar Notch borough	2,092	2,605	2,708	Liberty township	1,559	1,448	1,227	Delaware Water Gap borough	734	410	443		
Swoyersville borough ³¹	7,705	9,234	9,133	Mount Jewett borough	1,415	1,445	1,379	East Stroudsburg borough	7,274	6,404	6,099		
Union township	1,278	1,278	1,071	Norwich township	782	889	855	Eldred township	939	889	935		
Warrior Run borough	1,050	1,330	1,516	Otto township	2,285	2,542	2,193	Hamilton township	1,844	1,655	1,448		
West Hazleton borough	6,988	7,523	7,310	Port Allegany borough	2,519	2,356	2,193	Jackson township	647	628	605		
West Pittston borough	7,230	7,943	7,940	Sergeant township	424	529	467	Middle Smithfield township	816	872	824		
West Wyoming borough	2,463	2,992	2,709	Smithport borough	1,797	1,840	1,733	Mount Pocono borough	619	648	466		
White Haven borough	1,463	1,628	1,537	Wetmore township	1,900	2,040	1,940	Paradise township	745	697	681		
Wilkes-Barre city ³¹	76,826	89,236	86,026	Mercer County			111,954	101,039	99,246				
Wilkes-Barre township	6,207	7,003	7,170	Clarksville borough	345	321	279	Coolspring township	1,112	1,166	1,036		
Wright township	6,948	858	524	Coopersburg township	1,112	1,166	1,036	Deer Creek township	388	387	335		
Wyoming borough	4,611	4,728	4,648	Deer Creek township	388	387	335	Delaware township	1,401	1,252	1,200		
Yatesville borough	656	700	768	East Lackawanna township				East Stroudsburg borough	6,361	6,186	5,961		
				Fairview township	906	659	578	Tobyhanna township	978	976	1,005		
Lycoming County			101,249	93,633	93,421		Tunkhannock township	249	261	230			
Anthony township	433	401	413	French Creek township	575	567	527	Montgomery County			353,068	289,247	265,804
Armstrong township	553	337	294	Greene township	758	640	670	Abington township	28,988	20,857	18,648		
Bastross township	275	230	216	Greenville borough ³³	9,210	8,149	8,028	Ambler borough ³⁵	4,565	3,953	3,944		
Brady township	192	302	370	Grove City borough ³³	7,411	6,296	6,156	Bridgeport borough	5,827	5,904	5,595		
Brown township	153	173	241	Hempfield township ³³	2,152	1,840	1,726	Bryn Athyn borough ³⁵	913	800	766		
Casado township	185	208	377	Hickory township	6,725	4,295	3,984	Cheltenham township	22,854	19,022	15,731		
Clinton township	1,917	1,752	1,497	Jackson township	751	688	597	Collegeville borough	1,900	976	878		
Cogan House township	610	609	516	Jackson Center borough	256	268	243	Conshohocken borough	10,922	10,776	10,815		
Cummings township	100	181	173	Jamestown borough	931	819	710	Douglass township	2,046	1,913	1,705		
Dubolstown borough	1,140	1,047	1,049	Jefferson township	1,203	937	927	East Greenville borough	1,945	1,716	1,749		
Eldred township	639	630	564	Lackawanna township	1,099	1,068	920	East Norriton township	2,987	1,948	1,624		
Fairfield township	406	412	415	Lake township	580	518	464	Franconia township	2,774	2,400	1,915		
Franklin township	653	603	636	Liberty township	576	588	515	Greenlane borough	550	478	388		
Gamble township	367	405	352	Mercer borough	2,397	2,272	2,125	Hatboro borough	4,788	2,605	2,651		
Hepburn township	849	740	694	Mill Creek township	481	518	476	Hatfield borough	1,624	1,301	1,149		
Hughesville borough	2,095	1,947	1,865	New Lebanon borough	179	164	140	Hatfield township	3,101	2,294	1,828		
Jackson township	286	352	329	New Vernon township	434	454	354	Horsham township	3,063	2,324	2,123		
Jersey Shore borough	5,695	5,432	5,781	Otter Creek township	445	407	327	<i>Horsham (uninc.) (part)</i>	1,782				
Jordan township	573	631	576	Perry township	1,003	1,007	837	Jenkintown borough	5,150	5,024	4,797		
Lewis township	688	504	603	Pine township ³³	2,643	1,705	2,037	Lansdale borough	9,762	9,316	8,379		
Limestone township	988	838	785	Pymatuning township	1,741	875	821	Limerick township	3,290	2,760	2,656		
Loyalsock township	5,635	3,103	2,522	Salem township	498	456	397	Lower Frederick township	1,620	1,099	898		
<i>Axon-Kenmar (uninc.)</i>	2,984			Sandy Creek township	651	455	418	Lower Gwynedd township	2,475	1,992	1,847		
Lycoming township	720	591	484	Sandy Lake borough	767	718	679	Lower Merion township	48,745	39,566	35,166		
McHenry township	227	215	209	Sandy Lake township ³³	749	820	687	Lower Moreland township ³⁵	2,245	1,451	1,300		
McIntyre township	649	702	770	Sharon city	26,454	25,022	25,908	Lower Pottsgrove township ³⁵	3,389	1,266	1,225		
McNitt township	241	310	463	Sharpsville borough	5,414	5,129	5,194	Lower Providence township	5,887	3,822	3,189		
Mifflin township	492	363	444	Sheakleyville borough	141	138	93	Lower Salisbury township	2,200	2,075	1,941		
Mill Creek township	231	211	189	Shenango township	1,023	1,682	1,409	Marlborough township ³⁵	1,432	1,138	966		
Montgomery borough	2,166	1,893	1,903	South Pymatuning township	2,475	1,717	1,410	Montgomery township	1,566	951	850		
Montoursville borough	3,293	3,019	2,710	Springfield township	1,757	1,788	1,983	Narberth borough	5,407	5,217	4,669		
Moreland township	570	557	589	Stoneboro borough ³³	1,294	1,194	1,189	New Hanover township	1,745	1,476	1,467		
Muncy borough	2,756	2,603	2,413	Sugar Grove township	760	627	580	Norristown borough	38,126	38,181	35,853		
Muncy township	819	653	713	West Middlesex borough	1,217	1,126	1,181	North Wales borough	2,998	2,450	2,393		
Muncy Creek township	1,646	1,475	1,449	West Salem township ³³	2,053	2,460	2,228	Pennsburg borough	1,625	1,548	1,494		
Nipponese township	497	455	491	Wheatland borough	1,402	1,421	1,518	Perkiomen township	1,211	918	778		
Old Lycoming township	2,988	2,093	1,822	Wilmington township	512	487	414	Plymouth township	5,118	4,380	4,369		
<i>Garden View (uninc.)</i>	2,024			Wolf Creek township	495	794	618	Pottstown borough ³⁵	22,589	20,194	19,430		
Penn township	507	513	525	Worth township	802			Red Hill borough	914	881	851		
Platt township	539	477	448	Mifflin County			43,691	42,993	40,335				
Pieturo Rocks borough	569	537	548	Armagh township	2,953	3,068	2,703	Salford township	794	781	650		
Pine township	336	408	304	<i>Milroy (uninc.)</i>	1,119			Schwenksville borough	5,653	483	405		
Plunketts Creek township	427	352	193	Bratton township	1,243	1,105	971	Skippack township	3,843	3,224	1,994		
Porter township	1,162	909	1,063	Brown township	2,341	2,196	2,131	Souderton borough	4,521	4,030	3,857		
Salladasburg borough	250	237	227	<i>Reedsville (uninc.)</i>	1,238			Springfield township	11,403	5,603	5,541		
Shrewsbury township	331	302	243	Burnham borough ³⁴	2,954	2,997	3,089	Telford borough (part)	1,514	1,324			
South Williamsport borough	6,034	6,033	6,058	Decatur township	1,599	1,515	1,367	Towamencin township	1,604	1,412	1,275		
Susquehanna township	569	316	266	Derry township ³⁴	6,675	5,970	4,957	Trappe borough	773	497	410		
Upper Fairfield township	611	523	464	<i>Highland Park (uninc.)</i>	1,212			Upper Dublin township ³⁵	6,637	4,620	4,379		
Washington township	702	697	633	<i>Yeagerstown (uninc.)</i>	1,628			<i>Ambler Highlands-Port Washington (uninc.)</i>	1,864				
Watson township	239	187	153										
Williamsport city	46,407	44,355	45,729										
Wolf township	727	622	579										
Woodward township	1,222	1,015	941										

³¹ LUZERNE.—For footnote, see preceding page.
³² MCKEAN.—Parts of Bradford and Foster townships annexed to Bradford city in 1949.
³³ MERCER.—Annexations: parts of Hempfield and West Salem townships to Greenville borough since 1940; parts of Pine township to Grove City borough in 1941, 1943, 1945, 1946, and 1948; and part of Sandy Lake township to Stoneboro borough in 1947.
³⁴ MIFFLIN.—Parts of Derry township annexed to Burnham borough in 1941, 1945, and 1948. Part of Granville township annexed to Lewistown borough in 1940.
³⁵ MONTGOMERY.—Annexations: part of Upper Dublin township to Ambler borough in 1943; parts of Lower Moreland township annexed to Bryn Athyn borough in 1943 and 1948; and parts of Lower Pottsgrove township to Pottstown borough in 1942. Marlborough township returned in 1940 as Marlboro.

Table 6.—POPULATION OF COUNTIES BY MINOR CIVIL DIVISIONS: 1930 TO 1950—Con.

County and minor civil division	1950	1940	1930	County and minor civil division	1950	1940	1930	County and minor civil division	1950	1940	1930
Montgomery County—Con.				Northumberland County—Con.				Pike County—Con.			
Upper Frederick township.....	891	702	654	East Cameron township.....	278	1,065	1,065	Palmyra township.....	682	467	365
Upper Gwynedd township.....	2,134	1,183	1,478	East Chillisquaque township.....	522	493	521	Porter township.....	94	78	65
Upper Hanover township.....	1,782	1,513	1,513	Garhart township.....	503	520	480	Shohola township.....	455	457	429
Upper Merion township.....	6,404	6,143	6,839	Harndon borough.....	677	687	699	Westfall township.....	699	407	412
<i>Swedesburg-Kings Manor</i> (uninc.)	1,710	Jackson township.....	689	779	731	Potter County.....	16,810	18,201	17,489
Upper Moreland township.....	8,936	5,103	3,989	Jordan township.....	787	773	722	Abbott township.....	291	368	422
<i>Horsham</i> (uninc.) (part)	682	Kulpmont borough.....	5,199	6,169	6,120	Allegany township.....	363	438	407
Upper Pottsgrove township.....	1,173	804	755	Lewis township.....	999	906	860	Austin borough.....	894	1,059	1,116
Upper Providence township.....	4,458	3,895	3,623	Little Mahanoy township.....	476	449	404	Bingham township.....	532	608	676
<i>Mont Clare</i> (uninc.)	1,053	Lower Augusta township.....	665	736	710	Clara township.....	125	130	123
Upper Salford township.....	1,119	637	800	Lower Mahanoy township.....	1,507	1,317	1,347	Coudersport borough.....	3,210	3,197	2,740
West Conshohocken borough.....	2,432	2,494	2,879	McEwansville borough.....	297	261	210	Eulalia township.....	305	417	379
West Norristown township.....	4,879	3,016	2,588	Marion Heights borough.....	1,551	2,068	2,001	Galeton borough.....	1,046	1,820	2,200
<i>Jeffersonville</i> (uninc.)	2,452	Milton borough ²⁷	8,578	8,313	8,552	Genesee township.....	897	934	773
West Pottsgrove township.....	3,007	2,605	2,400	Mount Carmel borough.....	14,222	17,780	17,987	Harrison township.....	1,111	1,132	1,010
<i>Stowe</i> (uninc.)	2,524	Mount Carmel township.....	4,687	5,864	6,295	Hebron township.....	403	497	453
Whitemarsh township.....	6,977	4,555	4,286	<i>Atlas</i> (uninc.)	3,080	Hector township.....	372	430	411
<i>Spring Mill-Cedar Heights</i> (uninc.)	1,558	<i>Locust Gap</i> (uninc.)	1,041	Homertown township.....	108	149	125
Whitpain township.....	3,083	2,451	2,328	Northumberland borough.....	4,207	4,460	4,483	Keating township.....	300	333	299
Worcester township.....	1,939	1,609	1,487	Point township.....	1,456	1,324	1,173	Lewisville borough.....	495	488	514
Montour County.....	16,001	15,466	14,517	Ralpho township.....	2,051	1,942	1,745	Oswayo borough.....	167	175	133
Anthony township.....	844	780	709	Riverside borough.....	624	501	447	Oswayo township.....	199	298	225
Cooper township.....	342	334	286	Rockefeller township.....	1,810	938	1,012	Pike township.....	273	271	282
Daryville borough.....	6,994	7,122	7,185	Rush township.....	784	872	911	Pleasant Valley township.....	93	91	99
Derry township.....	663	604	577	Shamokin city ²⁸	16,879	18,810	20,274	Portage township.....	187	206	199
Liberty township.....	854	783	731	Shamokin township.....	1,766	1,717	1,720	Roulette township.....	1,209	1,150	1,065
Limestone township.....	539	536	518	Snyder township.....	314	342	210	Sharon township.....	847	790	645
Mahoning township.....	4,493	4,018	3,328	Sunbury city.....	15,670	16,462	15,626	Shinglehouse borough ²⁹	1,201	1,106	1,380
<i>Mechanicsville</i> (uninc.)	1,824	Turbotville borough.....	518	523	456	Stewardson township.....	82	136	84
Mayberry township.....	141	218	105	Turbot township.....	995	848	816	Summit township.....	111	191	140
Valley township.....	683	625	538	Upper Augusta township.....	1,705	1,338	1,317	Sweden township.....	440	484	411
Washingtonville borough.....	194	175	182	Upper Mahanoy township.....	700	823	708	Sylvania township.....	71	121	132
West Hemlock township.....	274	282	268	Washington township.....	648	765	637	Ulysses township.....	523	529	487
Northampton County.....	185,243	168,959	169,304	Watson township.....	2,327	2,282	2,248	West Branch township.....	335	431	402
Allen township.....	1,095	1,082	1,060	West Cameron township.....	496	552	535	Wharton township.....	143	200	185
Bangor borough.....	6,050	5,087	5,324	West Chillisquaque township ³⁰	1,270	1,192	1,978	Schuylkill County.....	200,577	228,531	236,605
Bath borough.....	1,824	1,720	1,625	Zerba township.....	2,860	3,104	2,790	Ashland borough (part) ⁴⁰	6,192	7,045	7,104
Bethlehem city (part) ³¹	52,536	46,843	46,765	<i>Trevorton</i> (uninc.)	2,548	Auburn borough.....	904	678	1,170
Bethlehem township.....	3,940	2,860	2,980	Perry County.....	24,782	23,213	21,744	Barry township.....	1,453	1,631	1,328
Bushkill township.....	2,192	1,806	1,676	Blain borough.....	315	288	261	Blythe township.....	1,579	2,027	2,206
Chapman borough.....	286	243	232	Bloomfield borough.....	1,092	858	730	Branch township.....	1,845	2,064	1,906
East Allen township.....	1,275	1,229	1,494	Buffalo township.....	539	443	383	Butler township.....	4,060	4,471	4,448
East Bangor borough.....	988	966	991	Carroll township.....	1,287	1,123	916	Cass township.....	3,243	4,031	5,472
Easton city.....	35,682	33,589	34,468	Centre township ³²	1,844	793	661	<i>Poersville-Primrose</i> (uninc.)	2,197
Forks township.....	1,048	1,531	1,413	Duncannon borough.....	1,852	1,707	1,732	Coaldale borough.....	5,318	6,163	6,021
Freemansburg borough.....	1,730	1,728	1,777	Greenwood township.....	690	704	635	Cressona borough.....	1,758	1,695	1,946
Glendon borough.....	601	552	615	Howe township.....	326	300	302	Dear Lake borough.....	174	65	1,257
Hanover township.....	891	685	526	Jackson township.....	427	491	491	Delano township.....	832	1,096	1,257
Hellertown borough ³³	5,435	4,031	3,851	Juniata township.....	696	699	695	East Brunswick township.....	1,085	1,093	1,082
Lehigh township.....	3,686	3,246	3,022	Landsburg borough.....	279	268	236	East Norwegian township.....	1,386	1,433	1,421
Lower Mount Bethel township.....	1,980	1,800	1,973	Liverpool borough.....	664	607	586	East Union township.....	1,028	2,818	2,601
Lower Nazareth township.....	1,630	1,583	1,697	Liverpool township.....	521	615	499	Eldred township.....	1,131	1,315	1,257
Lower Saucon township ³⁴	4,506	3,907	3,709	Marysville borough.....	2,168	1,882	1,922	Elford township.....	1,191	1,207	1,405
Moore township.....	2,725	2,407	2,140	Miller township.....	298	282	264	Foster township.....	893	809	8,634
Nazareth borough.....	5,830	5,721	5,505	Millerstown borough.....	682	684	689	Frackville borough.....	6,541	8,035	8,634
Northampton borough.....	9,332	9,622	9,839	New Buffalo borough.....	155	101	97	Frailey township.....	838	901	872
North Catasauqua borough.....	2,629	2,530	2,700	Newport borough.....	1,893	1,897	1,891	Gilberton borough.....	2,641	3,710	4,227
Palmer township ³⁵	4,086	2,567	2,355	Northeast Madison township.....	433	480	Ghrardville borough.....	3,864	4,602	4,891
Pen Argyl borough.....	3,878	4,059	4,310	Oliver township.....	1,215	1,114	1,040	Gordon borough.....	1,030	1,082	1,069
Plainfield township ³⁶	3,204	2,861	2,905	Penn township.....	1,603	1,205	1,051	Hegins township.....	3,474	3,659	3,489
Portland borough.....	551	427	551	Rye township.....	690	528	465	<i>Valley View</i> (uninc.)	1,018
Roseto borough.....	1,676	1,778	1,746	Saville township.....	1,299	1,291	1,147	Hubley township.....	693	1,037	1,032
Stockertown borough ³⁷	757	729	602	Southwest Madison township.....	540	660	Kilne township.....	2,399	2,979	2,463
Tatamy borough.....	681	604	592	Spring township.....	922	927	825	<i>Relayres</i> (uninc.)	1,059
Upper Mount Bethel township.....	2,613	2,532	2,356	Toboyne township.....	343	421	440	Landingville borough.....	230	255	273
Upper Nazareth township.....	3,011	1,991	1,824	Tuscarora township.....	708	674	596	McAdoo borough.....	4,230	5,127	5,230
Wainwright borough.....	1,427	1,271	1,151	Tyrene township.....	1,136	1,319	1,284	Mahanoy township.....	3,300	4,697	5,169
Washington township.....	2,227	1,816	2,061	Watts township.....	425	347	313	Mahanoy City borough.....	10,634	13,442	14,734
West Easton borough.....	1,368	1,159	1,564	Wheatfield township.....	754	608	577	Mechanicsville borough.....	540	748	766
Williams township.....	2,381	2,118	2,045	Philadelphia County.....	2,071,605	1,931,334	1,950,961	Middleport borough.....	642	1,077	1,295
Wilson borough.....	8,159	8,217	8,265	Philadelphia city.....	2,071,605	1,931,334	1,950,961	Minersville borough.....	7,783	8,636	9,382
Wind Gap borough.....	1,677	1,377	1,388	Pike County.....	8,425	7,452	7,483	Mount Carbon borough.....	302	335	311
Northumberland County.....	117,115	126,887	128,504	Blooming Grove township.....	353	384	317	New Castle township.....	1,305	1,839	1,938
Coal township.....	10,539	19,399	19,929	Delaware township.....	511	412	447	New Philadelphia borough.....	2,203	2,453	2,557
<i>Edgewood-Ferndale-Pair</i> (uninc.)	8,749	Dingman township.....	361	367	357	New Ringgold borough.....	302	313	248
<i>Marshalltown</i> (uninc.)	3,890	Greene township.....	829	906	760	North Manhattan township.....	2,335	2,795	2,416
<i>Reynolds</i> (uninc.)	1,477	Lackawaxen township.....	1,072	805	977	North Union township.....	1,064	1,240	1,177
<i>Uniontown</i> (uninc.)	1,880	Lehman township.....	459	402	543	Norwegian township.....	1,532	1,697	1,810
Delaware township.....	1,901	1,621	1,528	Matamoras borough.....	1,761	1,735	1,734	Orwigsburg borough.....	2,309	2,182	2,031
				Milford borough.....	1,111	901	886	Palo Alto borough.....	1,707	1,824	1,908
				Milford township.....	233	131	151	Pine Grove borough.....	2,237	2,330	2,257
								Pine Grove township.....	2,871	2,940	2,873
								Port Carbon borough.....	3,024	3,279	3,225
								Port Clinton borough.....	451	407	3,699
								Porter township.....	3,004	3,527	3,608
								Pottsville city.....	23,400	24,530	24,300

³⁸ NORTHAMPTON.—Parts of Lower Saucon township annexed to Bethlehem city and Hellertown borough in 1942 and 1941, respectively. Parts of Palmer and Plainfield townships annexed to Stockertown borough in 1941.

³⁹ NORTHUMBERLAND.—Part of West Chillisquaque township annexed to Milton borough in 1945. Shamokin borough disincorporated and reincorporated as a city in 1949.

⁴⁰ PERRY.—Centre township returned in 1940 as Center.

⁴¹ PORTER.—Shinglehouse borough returned in 1940 as Shingle House.

⁴² SCHUYLKILL.—Ashland borough returned in 1940 in Schuylkill County only.

NUMBER OF INHABITANTS

Table 6.—POPULATION OF COUNTIES BY MINOR CIVIL DIVISIONS: 1930 TO 1950—Con.

County and minor civil division	1950	1940	1930	County and minor civil division	1950	1940	1930	County and minor civil division	1950	1940	1930				
Schuylkill County—Con.				Somerset County—Con.				Tioga County—Con.							
Rahn township.....	511	435	380	Somerset borough ⁴²	5,836	5,430	4,395	Lawrence township.....	728	657	665				
Reilly township.....	1,383	1,012	1,778	Somerset township ⁴²	6,976	6,335	6,488	Lawrenceville borough.....	479	460	457				
Ridgely township.....	835	910	809	Southampton township.....	486	464	335	Liberty borough.....	271	289	221				
Rush township.....	2,316	2,122	1,806	Stony creek township.....	1,916	1,921	1,666	Liberty township.....	821	735	801				
Ryan township.....	1,077	1,233	1,082	Stoytown borough.....	517	461	447	Mansfield borough.....	2,657	1,880	1,755				
St. Clair borough.....	5,856	6,809	7,206	Summit township.....	2,387	2,337	2,089	Middlebury township.....	1,017	1,094	873				
Schuylkill township.....	2,078	2,323	2,517	Upper Turkeyfoot township.....	1,035	1,050	894	Morris township.....	735	832	819				
Schuylkill Haven borough.....	6,597	6,513	6,514	Ursina borough.....	334	301	255	Nelson township.....	508	475	388				
Shenandoah borough.....	15,704	19,790	21,782	Wellersburg borough.....	309	357	315	Oscola township.....	700	685	578				
South Manheim township.....	641	648	662	Windber borough ⁴²	8,010	9,057	9,205	Putnam township.....	449	417	318				
Tamaqua borough.....			11,508	12,486	12,936	Sullivan County.....			6,745	7,504	7,499				
Tower City borough.....			2,054	2,221	2,482	Cherry township.....	1,916	2,134	2,243	Richmond township.....	1,145	1,153	1,014		
Tremont borough.....			2,102	2,314	2,304	Colley township.....	723	1,030	1,162	Roseville borough.....	126	133	99		
Tremont township.....			440	524	594	Davidson township.....	744	771	729	Rutland township.....	512	479	506		
Union township.....			1,104	1,331	1,188	Dushore borough.....	759	789	715	Shippin township.....	436	473	406		
Upper Mahanango township.....			886	905	808	Eagles Mere borough.....	157	175	212	Sullivan township.....	790	823	660		
Walker township.....			690	736	612	Elkland township.....	597	676	608	Tioga borough.....	544	400	431		
Washington township.....			1,225	1,285	1,252	Forks township.....	374	421	388	Tioga township.....	811	743	716		
Wayne township.....			1,668	1,539	1,305	Forksville borough.....	145	108	105	Union township.....	952	1,079	958		
West Brunswick township.....			1,146	1,191	1,113	Fox township.....	348	501	499	Ward township.....	88	113	108		
West Mahanoy township.....			5,780	7,564	8,046	Hills Grove township.....	252	217	216	Wellsboro borough.....	4,215	3,665	3,643		
Cresmont-Allamont (uninc.).....			1,082			Laporte borough.....	199	206	163	Westfield borough.....	1,357	1,386	1,193		
Shenandoah Heights (uninc.).....			1,798			Laporte township.....	225	246	262	Westfield township.....	885	1,008	809		
William Penn (uninc.).....			1,067			Shrewsbury township.....	306	280	207						
West Penn township.....			2,693	2,232	2,297					Union County.....			23,150	20,247	17,468
Snyder County.....			22,912	20,208	18,836	Susquehanna County.....			31,970	33,893	33,806				
Adams township.....	648	627	572	Apalacon township.....	157	133	150	Buffalo township ⁴⁴	1,455	1,483	1,438				
Beaver township ⁴⁴	325	293	312	Ararat township.....	314	441	460	East Buffalo township ⁴⁴	2,315	1,409	1,291				
Beavertown borough ⁴⁴	700	664	604	Arburn township.....	1,177	1,269	1,060	Linntown (uninc.).....	1,151						
Center township.....	964	891	810	Bridgewater township.....	1,855	1,408	1,324	Gregg township.....	865	909	936				
Chapman township.....	886	797	812	Brooklyn township.....	738	843	868	Harleton borough.....	240	208	169				
Franklin township ⁴⁴	1,323	1,121	1,161	Chococut township.....	215	226	189	Hartley township.....	2,086	2,137	1,754				
Fraeburg borough.....	606	467	391	Clifford township.....	1,204	1,272	1,125	Kelly township.....	2,733	3,089	1,426				
Jackson township.....	699	707	621	Dimock township.....	727	860	838	Lewis township.....	770	756	735				
Middleburg borough ⁴⁴	1,283	1,124	1,024	Forest City borough.....	3,122	4,266	5,209	Lewisburg borough ⁴⁴	5,268	3,571	3,308				
Middlecreek township.....	831	746	755	Forest Lake township.....	687	579	540	Limestone township ⁴⁴	718	615	679				
Monroe township.....	1,059	1,382	1,235	Franklin township.....	528	497	490	Mifflinburg borough ⁴⁴	2,259	2,090	1,959				
Penn township.....	2,515	1,497	1,209	Friendsville borough.....	65	76	74	New Berlin borough.....	589	583	459				
Perry township.....	1,074	1,013	947	Gibson township.....	740	797	758	Union township.....	730	625	657				
Sellingsgrove borough.....	3,514	2,877	2,797	Great Bend borough.....	751	742	582	West Buffalo township ⁴⁴	1,015	953	778				
Shamokin Dam borough.....	730	764	738	Great Bend township.....	846	730	614	White Deer township.....	2,117	1,819	1,879				
Spring township.....	1,091	1,138	1,062	Hallstead borough.....	1,445	1,293	1,254								
Union township.....	1,033	1,071	1,073	Harford township.....	985	1,056	1,042	Venango County.....			65,328	63,958	63,226		
Washington township.....	843	803	690	Harmony township.....	412	510	537	Allegheny township.....	213	245	290				
West Beaver township.....	1,620	1,508	1,356	Herrick township.....	485	579	605	Canal township.....	755	757	662				
West Perry township.....	668	718	667	Hop Bottom borough ⁴⁴	375	375	354	Cherrytree township.....	1,296	1,263	1,057				
				Jackson township.....	635	676	563	Clinton township.....	817	759	719				
				Jessup township.....	432	430	478	Clintonville borough.....	307	329	354				
				Lanesboro borough.....	591	637	731	Cooperstown borough.....	271	205	202				
				Lathrop township.....	535	568	593	Cornplanter township.....	2,774	2,179	2,388				
				Lenoxtown township.....	1,063	1,061	948	Cranberry township.....	5,224	4,602	3,929				
				Liberty township.....	712	627	546	Emleton borough.....	945	866	1,187				
				Little Meadows borough.....	196	156	136	Franklin city ⁴⁴	10,008	9,948	10,284				
				Middletown township.....	298	352	348	Frenchcreek township.....	1,065	1,065	933				
				Montrose borough.....	2,076	1,977	1,909	Irwin township.....	1,345	1,312	1,135				
				New Milford borough.....	880	807	782	Jackson township.....	865	835	480				
								Mineral township.....	410	384	406				
								Oakland township.....	1,035	980	780				
								Oakland township.....	10,581	20,379	22,075				
								Oil City.....	683	559	476				
								Ollereck township.....	1,186	1,244	1,012				
								Pinegrove township.....	704	689	627				
								Pleasantville borough.....	754	776	578				
								Plum township.....							
								Polk borough.....	4,004	3,600	3,337				
								President township.....	258	270	160				
								Richland township.....	722	811	771				
								Rooseville township.....	1,158	1,151	1,117				
								Sandy creek township.....	1,009	998	1,059				
								Sandy creek township ⁴⁴	1,155	1,129	1,079				
								Scrubgrass township.....	782	716	604				
								Sugar creek township.....	5,814	5,426	5,298				
								Rocky Grove (uninc.).....	3,111						
								Utica borough.....	264	210	206				
								Victory township.....	241	262	201				
								Warren County.....			42,698	42,789	41,453		
								Dear Lake borough.....	239	214	162				
								Brokenstraw township.....	1,138	1,124	1,112				
								Cherry Grove township.....	79	82	268				
								Clarendon borough.....	748	821	938				
								Columbus township.....	1,286	1,244	1,186				
								Conowango township.....	5,680	4,988	4,136				
								Corydon township.....	263	260	327				
								Deerfield township.....	260	319	413				
								Eldred township ⁴⁴	737	492	474				
								Elk township.....	251	309	305				
								Farmington township.....	863	854	776				
								Freehold township.....	909	997	848				
								Glade township.....	1,064	1,010	730				

⁴¹ SNYDER.—Part of Beaver township annexed to Beavertown borough in 1948. Parts of Franklin township annexed to Middleburg borough in 1949.
⁴² SOMERSET.—Annexations: part of Brothersvalley township to Berlin borough in 1945; part of Millford township to New Centreville borough in 1940; parts of Paint township to Windber borough in 1943 and 1947; and parts of Somerset township to Somerset borough in 1941, 1942, 1945, 1946, and 1947. Jennerstown and New Centreville boroughs returned in 1940 as Jennerstown and New Centreville, respectively. Somerset borough (1940 population, 178; 1930 population 142) inundated by construction of a dam in 1947.
⁴³ SUSQUEHANNA.—Hop Bottom borough returned in 1940 as Hopbottom.
⁴⁴ UNION.—Parts of Buffalo and East Buffalo townships annexed to Lewisburg borough in 1948. Parts of Limestone and West Buffalo townships annexed to Mifflinburg borough in 1945 and 1946.
⁴⁵ VENANGO.—Part of Sandy creek township annexed to Franklin city in 1946.
⁴⁶ WARREN.—Grand Valley borough discontinued and reverted to Eldred township in 1945.

Table 6.—POPULATION OF COUNTIES BY MINOR CIVIL DIVISIONS: 1930 TO 1950—Con.

Table with columns for County and minor civil division, and years 1950, 1940, 1930. Rows are organized by county: Warren County, Washington County, Wayne County, Westmoreland County, and Wyoming County. Each row lists a specific township or borough and its population for the three years.

47 WASHINGTON.—Annexations: part of East Pike Run township to California borough in 1945; part of North Strabane township to Canonsburg borough in 1947; and parts of Carroll township to Donora borough in 1944 and 1946. 48 WESTMORELAND.—Annexations: parts of Derry township to Derry and Latrobe boroughs since 1940; parts of Hempfield township to Greensburg and Jeannette cities and South Greensburg borough since 1940; part of North Huntingdon township to Irwin borough in 1950; and parts of Rostraver township to Monessen city and West Newton borough in 1940 and 1948, respectively. Arnold city returned as a borough in 1940. North Belle Vernon borough returned in 1940 as North Bellevernon.

NUMBER OF INHABITANTS

Table 6.—POPULATION OF COUNTIES BY MINOR CIVIL DIVISIONS: 1930 TO 1950—Con.

County and minor civil division	1950	1940	1930	County and minor civil division	1950	1940	1930	County and minor civil division	1950	1940	1930
York County—Con.			York County—Con.			York County—Con.					
Dillsburg borough	1,146	1,054	983	Lewisberry borough	299	262	226	Shrewsbury borough	787	720	671
Dover borough ⁴	809	733	676	Loganville borough	569	408	404	Shrewsbury township	2,163	2,069	1,952
Dover township ⁴	3,864	3,019	2,652	Lower Chanceford township	1,582	1,730	1,711	Springettsbury township ⁴	5,537	3,790	2,597
East Hopewell township	807	813	763	Lower Windsor township	2,924	2,724	2,522	Springfield township	1,467	1,414	1,351
East Manchester township	1,784	1,429	1,438	Manchester borough	1,264	1,004	940	Spring Garden township	8,338	5,710	4,675
East Prospect borough	500	419	391	Manchester township ⁴	3,397	2,435	2,066	Spring Grove (borough)	1,238	1,269	1,234
Fairview township	5,514	2,302	2,092	Manheim township	1,259	1,234	1,189	Stewartstown borough	1,133	985	863
Fawn township	1,328	1,281	1,357	Monaghan township	910	832	713	Warrington township	1,806	1,620	1,349
Fawn Grove borough	397	320	302	Mount Wolf borough	1,164	970	999	Washington township	1,066	1,043	1,067
Felton borough	420	421	400	New Freedom borough	1,271	1,137	1,125	Wellsville borough	309	271	268
Franklin township	958	825	739	New Salem borough	333	345	329	West Manchester township ⁴	5,438	4,039	3,401
Franklintown borough	328	296	255	Newberry township	2,998	2,489	2,113	West Manheim township	1,535	1,319	1,237
Glen Rock borough	1,477	1,412	1,300	North Codorus township	2,787	2,486	2,504	West York borough ⁴	5,756	5,590	5,381
Goldboro borough	558	478	459	North Hopewell township	920	857	844	Windsor borough	1,126	1,108	1,009
Hallam borough	976	799	771	North York borough	2,445	2,416	2,410	Windsor township	3,351	2,591	2,209
Hanover borough	14,048	13,076	11,805	Paradise township	1,476	1,212	1,164	Winterstown borough	298	265	219
Heidelberg township	1,138	1,040	1,000	Peach Bottom township	1,262	1,300	1,420	Wrightsville borough	2,104	2,120	2,247
Hellam township	2,081	1,765	1,600	Penn township	5,263	4,209	3,729	Yoe borough	681	628	560
Hopewell township	1,305	1,114	1,181	<i>Parkville (uninc.)</i>	3,269	—	—	York city ⁴	59,953	56,712	55,254
Jackson township	2,548	2,154	1,971	Railroad borough	300	279	268	York township ⁴	4,502	3,590	3,229
Jacobus borough	706	552	445	Red Lion borough ⁴	5,119	4,891	4,757	Yorkana borough	220	242	219
Jefferson borough	449	400	423	Seven Valleys borough	437	398	405	York Haven borough	743	730	770

⁴ YORK.—Annexations: part of Dover township to Dover borough in 1947; part of Manchester township to York city in 1943; part of York township to Red Lion borough in 1946; and parts of West Manchester township to York city and West York borough in 1947 and in 1941 and 1946, respectively. Springettsbury township returned in 1940 as Springettsbury.

Table 7.—POPULATION OF ALL INCORPORATED PLACES AND OF UNINCORPORATED PLACES OF 1,000 OR MORE: 1950 AND 1940

["Uninc." designates an unincorporated place. Figures for 1940 not available for unincorporated places or places incorporated since April 1, 1940, unless given. Asterisk (*) denotes an incorporated place under 2,500 located in an urbanized area. Specific unincorporated places inside urbanized areas not separately identified and therefore not listed in this table. For 1930 population of incorporated places, see table 6.]

City, town, borough, or unincorporated place	County	1950	1940	City, town, borough, or unincorporated place	County	1950	1940	City, town, borough, or unincorporated place	County	1950	1940
Abbotstown	Adams	538	441	Avella (uninc.)	Washington	1,356	—	Birmingham	Huntingdon	178	198
Adah-Antram (uninc.)	Fayette	1,191	—	Avis	Clinton	1,193	1,161	Blain	Perry	315	280
Adamsburg	Westmoreland	258	210	A vocca	Luzerne	4,040	4,771	Blairsville	Indiana	5,000	5,002
Adamstown	Berks	1,020	955	A vondale	Chester	941	754	Blakely	Lackawanna	6,828	5,106
Addison	Somerset	237	199	A vonmore	Westmoreland	1,367	1,354	Blawnox*	Allegheny	2,165	2,162
Akron	Lancaster	1,028	877	Baden	Beaver	3,732	2,135	Bloomfield	Perry	1,098	858
Alba	Bradford	190	154	Bakerton (uninc.)	Cambria	1,141	—	Blooming Valley	Crawford	256	218
Albion	Erie	1,729	1,604	Bally	Berks	753	613	Bloomsburg	Columbia	10,633	9,799
Alburtis	Lehigh	979	885	Bangor	Northampton	6,050	5,687	Blossburg	Tioga	1,954	1,955
Alden	Delaware	3,430	2,642	Barnesboro	Cambria	3,442	3,831	Bobtown (uninc.)	Greene	1,553	—
Alexandria	Huntingdon	443	442	Bath	Northampton	1,824	1,720	Bolivar	Westmoreland	828	811
Aliquippa	Beaver	26,132	27,023	Beallsville	Washington	598	604	Boswell	Somerset	1,679	1,711
Allenport	Washington	923	1,078	Bear Lake	Warren	239	214	Bowmanstown	Carbon	878	883
Allentown	Lehigh	106,756	96,904	Beaver	Beaver	6,360	5,641	Boyerstown	Berks	4,074	3,983
Allison (uninc.)	Fayette	1,764	—	Beavordale-Lloydell (uninc.)	Cambria	2,560	—	Brackenridge	Allegheny	6,178	6,400
Alltoona	Blair	77,177	80,214	Beaver Falls	Beaver	17,375	17,098	Braddock	Allegheny	16,488	18,326
Ambler	Montgomery	4,505	3,953	Beaver Meadows ¹	Carbon	1,723	2,030	Braddock Hills*	Allegheny	1,065	1,847
Ambler Highlands-Fort Washington (uninc.)	Montgomery	1,864	—	Beavertown	Snyder	700	664	Bradford	McKean	17,354	17,691
Ambridge	Beaver	16,429	18,908	Bechtelsville	Berks	603	587	Bradford Woods	Allegheny	458	374
Annaville (uninc.)	Lebanon	3,564	—	Bedford	Bedford	3,521	3,268	Brentwood	Allegheny	12,535	7,552
Apollo	Armstrong	3,015	3,232	Beech Creek	Clinton	574	592	Briar Creek	Columbia	348	316
Appelwood	Armstrong	500	457	Bellefonte	Centre	5,651	5,304	Bridgeport	Montgomery	5,827	5,904
Archbald	Lackawanna	6,304	8,296	Belle Vernon ²	Fayette	2,271	2,463	Bridgetown	Allegheny	5,050	4,459
Archville	—	—	—	Belleville (uninc.)	Mifflin	1,304	—	Bridgewater*	Beaver	1,316	1,621
Arden	Adams	409	381	Bellevue	Allegheny	11,004	10,488	Brisbin	Clearfield	463	501
Armagh	Indiana	176	163	Bellewood	Blair	2,569	2,772	Bristol	Bucks	12,710	11,895
Arnold	Westmoreland	10,263	10,898	Ben Avon*	Allegheny	2,465	2,516	Broad Top City	Huntingdon	483	610
Arnold City-Fairhope (uninc.)	Fayette	3,219	—	Ben Avon Heights*	Allegheny	394	393	Brookway	Jefferson	2,050	2,709
Arona	Westmoreland	482	503	Bendersville	Adams	409	414	Brookhaven	Delaware	1,042	—
Ashland	Columbia	6,192	7,045	Benson	Somerset	377	408	Brookville	Jefferson	4,274	4,397
Ashley	Schuylkill	5,243	6,371	Bentleyville	Washington	3,295	3,428	Brownstown*	Cambria	1,508	1,598
Ashtabula	Luzerne	441	511	Benton	Columbia	890	786	Brownsville	Fayette	7,643	8,015
Aspinwall	Allegheny	4,084	4,716	Berlin	Somerset	1,507	1,602	Bruni	Butler	717	693
Atlen	Chester	668	688	Bernville	Berks	363	339	Bryn Athyn	Montgomery	913	800
Athens	Bradford	4,430	4,215	Berrysburg	Dauphin	386	426	Burgettstown	Washington	2,379	2,497
Atlas (uninc.)	Northumberland	3,099	—	Berwick	Columbia	14,010	13,181	Burlington	Bradford	148	156
Atwood	Armstrong	110	129	Bessemer	Lawrence	1,461	1,695	Burnham	Bradford	2,954	2,997
Auburn	Schuylkill	994	978	Bethany	Wayne	148	148	Burnside	Clearfield	400	414
Austin	Potter	804	1,050	Bethel	Allegheny	11,324	5,966	Butler	Butler	23,482	24,477
Avalon	Allegheny	6,463	6,155	Bethlehem	Lehigh	66,340	58,490	Cairnbrook (uninc.)	Somerset	1,504	—
				Biglerville	Northampton	870	723	California	Washington	2,831	2,614
				Big Run	Adams	896	963	Callensburg	Carlisle	261	289
				Birdsboro	Jefferson	896	963	Gallery	Butler	407	354
					Berks	3,158	3,313	Cambridge Springs	Crawford	2,246	1,807
								Camp Hill	Cumberland	5,934	3,630

¹ Beaver Meadows returned in 1940 as Beaver Meadow.
² Belle Vernon returned in 1940 as Bellevernon.

Table 7.—POPULATION OF ALL INCORPORATED PLACES AND OF UNINCORPORATED PLACES OF 1,000 OR MORE: 1950 AND 1940—Con.

City, town, borough, or unincorporated place	County	1950	1940	City, town, borough, or unincorporated place	County	1950	1940	City, town, borough, or unincorporated place	County	1950	1940
Canonsburg	Washington	12,072	12,599	Crescent Heights-	Washington	2,176		Edgewood-Ferdale-	Northumber-	8,749	
Canton	Bradford	2,118	2,040	Daisytown (uninc.)	Schuylkill	1,022		Fairview (uninc.)	land		
Carbondale	Lackawanna	16,296	19,371	Cresmont-Altamont				Edgeworth*	Allegheny	1,466	1,606
Carlisle	Cumberland	16,812	13,984	(uninc.)				Edinboro	Erie	1,597	804
Carmichaels	Greene	895	847	Cresson	Cambria	2,569	2,600	Edwardsville	Luzerne	6,686	7,993
Carnegie	Allegheny	12,105	12,063	Cressona	Schuylkill	1,758	1,695	Ehrenfeld (uninc.)	Cambria	1,159	
Carrolltown	Cambria	1,452	1,289	Cross Roads	York	178	175	Elec	Washington	596	619
Cassandra	Cambria	381	514	Crucible (uninc.)	Greene	1,370		Elderton	Armstrong	336	354
Casselman	Somerset	130	135	Curlsville	Clarion	156	169	Eldred	McKean	1,199	1,051
Cassville	Huntingdon	168	142	Curtisville (uninc.)	Allegheny	1,477		Elgin	Erie	202	224
Castle Shannon	Allegheny	5,459	3,970	Curwensville	Clearfield	3,322	3,422	Elizabeth	Allegheny	2,616	2,976
Catasauqua	Lehigh	4,923	4,764	Daisytown*	Cambria	442	386	Elizabethtown	Lancaster	5,083	4,315
Catawissa	Columbia	2,000	2,053	Dale	Cambria	3,310	3,291	Elizabethville	Dauphin	1,506	1,410
Centerport ¹	Berks	226	191	Dallas*	Luzerne	1,674	1,484	Elkland	Toga	2,326	2,400
Centerville	Crawford	245	273	Dallastown	York	3,304	2,917	Ellport	Lawrence	1,122	997
Centerville	Washington	5,845	6,317	Dalton	Lackawanna	1,109	1,090	Ellsworth	Washington	1,670	1,978
Central City	Somerset	1,935	2,083	Danville	Montour	6,994	7,122	Ellwood City	Beaver	12,945	12,329
Centralia	Columbia	1,986	2,440	Darby	Delaware	13,154	10,334	Elverson	Lawrence	370	316
Centre Hall	Centre	834	738	Darlington	Beaver	854	444	Embleton	Chester	945	986
Chalfant*	Allegheny	1,381	1,372	Dauphin	Dauphin	667	620	Emmaus	Venango	7,780	6,731
Chalfont	Bucks	828	670	Dawson	Fayette	723	722	Emporium	Lehigh	3,646	3,775
Chambersburg	Franklin	17,212	14,852	Dayton	Armstrong	828	832	Emsworth	Allegheny	3,128	2,765
Chapman	Northampton	285	248	Deemston	Washington	775	710	Enon Valley	Lawrence	392	368
Charleroi	Washington	9,872	10,784	Deer Lake	Schuylkill	174	65	Ephrata	Lancaster	7,027	6,199
Chatworth (uninc.)	Chester	1,572		Delaware Water Gap	Monroe	734	410	Erie	Erie	130,803	119,955
Cherry Tree ²	Indiana	517	529	Delta	York	840	724	Ernst (uninc.)	Indiana	1,170	
Cherry Valley	Butler	94	97	Denver	Lancaster	1,658	1,428	Etna	Allegheny	6,750	7,223
Chester	Delaware	66,939	59,285	Derry	Westmoreland	3,752	3,093	Evansburg	Butler	1,637	1,604
Chester Heights	Delaware	474		Dickson City	Lackawanna	8,948	11,548	Everett	Bedford	2,297	2,425
Chester Hill	Clearfield	954	885	Dillsburg	York	1,146	1,054	Everson	Fayette	1,520	1,809
Chest Springs	Cambria	232	183	Donegal	Westmoreland	198	258	Ewingsville (uninc.)	Allegheny	1,156	
Cheswick*	Allegheny	1,534	1,241	Donora	Washington	12,188	13,180	Exeter	Luzerne	5,130	5,892
Chevy Chase Heights	Indiana	1,160		Dormont	Allegheny	13,405	12,974	Export	Westmoreland	1,690	1,990
(uninc.)				Dover	York	809	733	Factoryville	Wyoming	1,005	893
Christiana	Lancaster	1,043	1,062	Downingtwn	Chester	4,948	4,645	Fairbank-Filbert (uninc.)	Fayette	1,574	
Churchill*	Allegheny	1,733	430	Doylestown	Bucks	5,262	4,676	Fairchance	Fayette	2,091	1,855
Clariton	Allegheny	10,652	16,381	Dravosburg	Allegheny	3,786	2,277	Fairfield	Adams	451	431
Clarendon	Warren	748	824	Driftwood	Cameron	289	263	Fairview	Butler	259	214
Claridge (uninc.)	Westmoreland	1,039		Dublin	Bucks	400	351	Fairview	Erie	697	555
Clarion	Clarion	4,409	3,768	Du Bois	Clearfield	11,497	12,030	Falls Creek	Clearfield	1,191	1,258
Clarks Green*	Lackawanna	824	726	Dubolstown	Lycoming	1,140	1,047	Fallston*	Jefferson	511	628
Clarks Summit	Lackawanna	2,040	2,691	Dudley	Huntingdon	350	410	Farrall	Beaver	511	628
Clarksville	Greene	428	428	Dunbar	Fayette	1,363	1,360	Fawn Grove	Mercer	13,644	13,899
Clarksville	Mercer	345	321	Duncannon	Perry	1,852	1,707	Faxon-Kenmar (uninc.)	Lycoming	2,984	
Claysburg (uninc.)	Blair	1,355		Duncansville	Blair	1,391	1,415	Fayette City	Fayette	1,404	1,593
Claysville	Washington	963	970	Dunlevy	Washington	379	367	Felton	York	429	421
Clearfield	Clearfield	9,357	9,372	Dunmore	Lackawanna	20,305	23,086	Ferdale	Cambria	2,619	2,740
Cleona	Lebanon	1,493	1,108	Duport	Luzerne	4,107	5,273	Finleyville	Washington	684	699
Clifton Heights	Delaware	7,549	4,921	Duquesne	Allegheny	17,620	20,693	Fleetwing-Crystal Terrace (uninc.)	Bucks	2,086	
Clintonville	Venango	307	329	Dushore	Luzerne	6,655	8,275	Fleetwood	Berks	2,338	2,254
Clymer	Indiana	2,500	3,082	Eagles Mere	Sullivan	759	739	Flemington	Clinton	1,446	1,301
Coal Center	Washington	584	705	East Bangor	Sullivan	157	175	Florin (uninc.)	Lancaster	1,319	
Coaldale	Bedford	231	273	East Berlin	Northampton	988	966	Foloroff*	Delaware	1,909	1,592
Coaldale	Schuylkill	5,318	6,163	East Berwick (uninc.)	Adams	913	792	Ford City	Armstrong	5,352	5,705
Coalport	Huntingdon	207	162	East Brady	Luzerne	1,077		Ford Cliff	Armstrong	597	585
Coatesville	Clearfield	1,052	1,121	East Butler	Clarion	1,400	1,427	Forest City	Susquehanna	3,122	4,263
Cochranon	Chester	13,826	14,006	East Conemaugh	Butler	758	559	Forest Hills	Allegheny	6,301	5,248
Cokeburg	Crawford	1,062	793	East Greenville	Cambria	4,101	4,810	Forestville-Primrose (uninc.)	Schuylkill	2,197	
Collegeville	Washington	1,170	1,415	East Lansdowne	Montgomery	1,945	1,776	Forksville	Sullivan	145	108
Collingdale	Delaware	8,443	8,162	East McKeesport	Delaware	3,323	3,323	Forty Fort	Luzerne	6,173	6,293
Columbia	Lancaster	11,993	11,547	East Monaca Chunk	Allegheny	3,171	3,026	Fountain Hill	Lehigh	5,456	4,804
Colver (uninc.)	Cambria	1,708		Easton	Carbon	3,132	3,392	Foxburg	Clarion	422	441
Colwyn*	Delaware	2,143	2,202	East Petersburg	Northampton	35,632	33,589	Fox Chapel*	Allegheny	1,721	1,080
Confluence	Somerset	1,037	1,035	East Pittsburg	Lancaster	1,268		Frackville	Schuylkill	6,541	8,035
Conneaut Lake	Crawford	676	598	East Prospect	Allegheny	5,259	6,079	Frankfort Springs	Beaver	149	147
Conneautville	Crawford	1,177	965	East Rochester*	York	500	410	Franklin*	Cambria	1,833	2,297
Connellsville	Fayette	13,293	13,608	East Side	Beaver	985	706	Franklin	Venango	10,006	9,948
Conoquenessing	Butler	441	441	East Springfield	Carbon	286	274	Franklintown	York	328	296
Conshohocken	Montgomery	10,922	10,776	East Stroudsburg	Erie	499	415	Fredericksburg (uninc.)	Crawford	1,149	
Conway*	Beaver	1,570	1,865	East Uniontown (uninc.)	Monroe	7,274	6,404	Fredericktown-Millsboro (uninc.)	Washington	2,121	
Conyngham	Luzerne	935	744	Eastvale*	Fayette	2,138		Fredonia	Mercer	538	536
Coopersburg	Lehigh	1,462	1,193	East Vandergrift	Beaver	533	573	Freedom	Snyder	506	467
Cooperstown	Venango	271	205	East Washington	Westmoreland	1,666	2,005	Freedom	Beaver	3,000	3,227
Coplay	Lehigh	2,994	3,109	East Weissport (uninc.)	Washington	2,304	2,108	Freeland	Luzerne	5,909	6,593
Coraopolis	Allegheny	10,498	11,086	Eau Claire	Carbon	1,814		Freemansburg*	Northampton	1,739	1,728
Cornwall	Lebanon	1,760	1,680	Ebensburg	Butler	403	349	Freeport	Armstrong	2,685	2,710
Corry	Erie	7,911	6,935	Eddystone	Cambria	4,086	3,719	Friendsville	Susquehanna	65	76
Corsica	Jefferson	421	481	Edenborn (uninc.)	Delaware	3,014					
Coudersport	Potter	3,210	3,197	Eden Park*	Fayette	1,315					
Court Dale*	Luzerne	982	1,039	Edgely (uninc.)	Allegheny	1,531					
Crabtree (uninc.)	Westmoreland	1,168		Edgewood	Bucks	1,368					
Crafton	Allegheny	8,066	7,163		Allegheny	5,292	4,697				
Cranesville	Erie	602	548								
Creekside	Indiana	525	606								

¹ Centerport returned in 1940 as Centreport.
² Cherry Tree returned in 1940 as Cherrytree.

NUMBER OF INHABITANTS

Table 7.—POPULATION OF ALL INCORPORATED PLACES AND OF UNINCORPORATED PLACES OF 1,000 OR MORE: 1950 AND 1940—Con.

City, town, borough, or unincorporated place	County	1950	1940	City, town, borough, or unincorporated place	County	1950	1940	City, town, borough, or unincorporated place	County	1950	1940
Frisco-North Sewickley (uninc.)	Beaver	1,501	---	Hummelstown	Dauphin	3,789	3,284	Library (uninc.)	Allegheny	2,124	2,111
Galeton	Potter	1,646	1,820	Hunker	Westmoreland	404	348	Ligonier	Westmoreland	2,160	2,282
Gallitzin	Cambria	3,102	3,618	Huntingdon	Huntingdon	7,330	7,170	Lilly	Cambria	1,808	1,750
Garden View (uninc.)	Lycoming	2,024	---	Hyde Park	Westmoreland	768	717	Linsville	Crawford	1,246	---
Garrett	Somerset	761	872	Hydetsown	Crawford	530	446	Linntown (uninc.)	Union	1,131	---
Geistown*	Cambria	2,148	1,037	Hyndman	Bedford	1,322	1,325	Lititz	Lancaster	5,568	4,840
Georgetown	Beaver	246	253	Imperial (uninc.)	Allegheny	1,895	---	Little Meadows	Susquehanna	196	158
Gettysburg	Adams	7,046	5,916	Jackson	Indiana	11,743	10,050	Littletown	Adams	2,635	2,463
Gilberton	Schuylkill	2,641	3,710	Ingram	Allegheny	4,236	3,904	Livermore	Westmoreland	57	113
Girard	Erie	2,141	1,732	Irvona	Clearfield	915	1,049	Liverpool	Perry	654	607
Girardville	Schuylkill	3,864	4,602	Irwin	Westmoreland	4,228	3,441	Lock Haven	Clinton	11,381	10,810
Glasgow	Beaver	214	204	Ivyland*	Bucks	358	318	Locust Gap (uninc.)	Northumberland	1,041	---
Glassport	Allegheny	8,707	8,748	Jackson Center	Mercer	266	268	Loganville	Clinton	346	297
Glen Campbell	Indiana	510	612	Jacksonville	Indiana	204	232	Loganville	York	569	408
Glendon	Northampton	601	652	Jacobus	York	706	552	Long Branch	Washington	450	386
Glenfield*	Allegheny	870	911	Jamestown	Mercer	631	819	Lorain*	Cambria	1,404	1,373
Glen Hope	Clearfield	199	185	Jeanette	Westmoreland	16,172	16,220	Loretto	Cambria	863	504
Glen Lyon (uninc.)	Luzerne	3,921	---	Jeddo	Luzerne	262	327	Luzerne (uninc.)	Indiana	1,073	---
Glenolden	Delaware	6,450	4,525	Jefferson	Greene	575	557	Lumber City	Clearfield	202	360
Glen Rock	York	1,477	1,412	Jefferson	York	449	400	Luzerne	Luzerne	6,170	7,082
Goldsboro	York	558	478	Jeffersonville (uninc.)	Montgomery	2,452	---	Lykens	Dauphin	2,735	3,048
Gordon	Schuylkill	1,030	1,062	Jenkintown	Montgomery	5,130	5,024	Lyndora-Highfield (uninc.)	Butler	5,410	---
Granplan	Clearfield	689	632	Jennerstown*	Somerset	870	869	Lyons	Berks	545	518
Granville (uninc.)	Washington	2,157	---	Jermyn	Lackawanna	2,535	3,238	McAdoo	Schuylkill	4,200	5,127
Grapville (uninc.)	Westmoreland	1,563	---	Jersey Shore	Lycoming	5,595	5,432	Mc Chesneytown-Bradenville-Loyalhanna (uninc.)	Westmoreland	3,277	---
Gratz	Dauphin	653	692	Johnsonburg	Elk	4,567	4,955	McConnellsville	Fulton	1,126	1,055
Great Bend	Susquehanna	751	742	Johnstown	Cambria	63,232	66,668	McDonald	Allegheny	3,543	3,530
Greencastle	Franklin	2,661	2,511	Jonestown	Lebanon	853	721	McEwensville	Washington	207	261
Greensburg	Montgomery	550	478	Kane	McKean	5,706	6,133	McGrann (uninc.)	Northumberland	1,418	---
Greensboro	Greene	651	625	Karns City	Butler	508	453	McGrann (uninc.)	Armstrong	1,418	---
Greensburg	Westmoreland	16,923	16,743	Kelaysville (uninc.)	Schuylkill	1,059	---	McKeesport	Allegheny	51,502	55,355
Green Tree*	Allegheny	2,818	1,880	Kenhorst	Berks	2,551	2,227	McKees Rocks	Allegheny	16,241	17,021
Greenville	Mercer	9,210	8,149	Kennett Square	Chester	3,690	3,375	McSherrystown	Adams	2,510	2,128
Grindstone (uninc.)	Fayette	1,366	---	Kersey-Dagus Mines (uninc.)	Elk	1,070	---	McSherrystown	Adams	2,510	2,128
Grove City	Mercer	7,411	6,296	Kingston	Luzerne	21,096	20,079	McSherrystown	Mifflin	1,098	551
Hahnstown-Fairmont (uninc.)	Westmoreland	1,707	---	Kistler	Mifflin	408	494	Macungie	Lehigh	983	850
Halfax	Dauphin	822	813	Kittanning	Armstrong	7,731	7,550	Madison	Westmoreland	386	409
Hallam	York	976	799	Knox	Clarion	1,213	1,098	Mahaffey	Clearfield	640	609
Hallstead	Susquehanna	1,445	1,203	Knoxville	Tioga	656	664	Mahanoy City	Schuylkill	10,934	13,442
Hamburg	Berks	3,805	3,717	Koppel	Beaver	1,137	1,064	Malvern	Chester	1,704	1,680
Hanover	York	14,048	13,076	Kulpmont	Northumberland	5,199	6,159	Manchester	York	1,204	1,004
Harmony	Butler	912	846	Kutztown	Berks	3,110	2,966	Manheim	Lancaster	4,246	3,831
Harriman Park (uninc.)	Bucks	1,078	---	Laceyville	Wyoming	505	401	Manns Choice	Bedford	315	306
Harrisburg	Dauphin	89,544	83,893	Lafin	Luzerne	258	386	Manor	Westmoreland	1,230	1,289
Harrisville	Butler	780	626	Lancaster	Mifflin	63,774	61,345	Manorville	Armstrong	2,002	604
Hartleton	Union	240	208	Landingville	Schuylkill	230	255	Mansfield	Tioga	2,057	1,880
Hastings	Cambria	1,846	2,105	Landsburg	Perry	279	266	Mapleton	Huntingdon	742	863
Hatboro	Montgomery	4,788	2,005	Lanesboro	Susquehanna	591	637	Mather Hook	Delaware	3,843	4,123
Hatfield	Montgomery	1,624	1,301	Langeloth (uninc.)	Washington	1,068	---	Marianna	Washington	1,260	1,493
Hawley	Wayne	1,602	1,778	Langhorne	Bucks	1,579	1,221	Marietta	Lancaster	2,442	2,128
Hawthorn	Clarion	666	628	Langhorne Manor	Bucks	781	477	Marion Center	Indiana	433	439
Haysville	Allegheny	177	169	Lansdale	Montgomery	9,762	9,316	Marion Heights	Northumberland	1,551	2,068
Hazleton	Luzerne	35,491	38,000	Lansdowne	Delaware	12,160	10,837	Marklesburg	Huntingdon	219	198
Heidelberg*	Allegheny	2,250	2,239	Lanse-Winburne (uninc.)	Clearfield	1,085	---	Markleysburg	Fayette	291	297
Helletown	Northampton	5,435	4,031	Lansford	Carbon	7,487	8,710	Mars	Butler	1,385	1,318
Hermie (uninc.)	Westmoreland	2,072	---	Laporte	Sullivan	199	206	Marshallton (uninc.)	Northumberland	3,300	---
Herdon	Northumberland	677	687	Larimer (uninc.)	Westmoreland	1,057	---	Martinsburg	Blair	1,562	1,300
Hershey-Swatara (uninc.)	Dauphin	6,076	---	Larksville	Luzerne	6,360	8,467	Marysville*	Perry	2,158	1,882
Highland (uninc.)	Allegheny	1,030	---	Latrobe	Westmoreland	11,811	11,111	Masonville	Fayette	4,550	3,721
Highland Park (uninc.)	Mifflin	1,212	---	Laureldale	Berks	3,885	3,397	Matamoras	Pike	1,761	1,735
Highspire	Dauphin	2,799	2,371	Laurel Run*	Luzerne	858	1,057	Mauch Chunk	Carbon	2,959	3,069
Hiller (uninc.)	Fayette	1,326	---	Lawrence Hills (uninc.)	Washington	1,162	---	Mayfield*	Lackawanna	2,375	3,172
Holidaysburg	Blair	6,483	5,910	Lawrenceville	Tioga	479	450	Meadowlands (uninc.)	Washington	1,059	---
Homer City	Indiana	2,372	2,078	Lebanon	Lebanon	28,156	27,206	Meadville	Crawford	18,972	18,910
Homestead	Allegheny	10,046	19,041	Lebanon Independent	Lebanon	2,778	2,425	Mechanicsburg	Cumberland	0,786	0,709
Homewood	Beaver	316	387	Leechburg	Armstrong	4,042	4,275	Mechanicsville (uninc.)	Montour	1,204	---
Honesdale	Wayne	5,662	5,687	Leetsdale*	Allegheny	2,411	2,332	Mechanicsville	Schuylkill	540	748
Honey Brook*	Chester	864	765	Leighton	Carbon	6,555	6,515	Media	Delaware	5,726	5,351
Hookstown	Beaver	247	---	Leth (uninc.)	Fayette	2,018	---	Mercer	Mercer	2,307	2,272
Hooversville	Somerset	1,240	1,364	Leymoine	Cumberland	4,605	4,358	Mercersburg	Franklin	1,613	1,763
Hop Bottom	Susquehanna	375	375	Lehartsville	Berks	229	211	Meridian (uninc.)	Butler	1,317	---
Hopewell	Bedford	300	405	Le Raysville	Bedford	310	344	Meshoppen	Wyoming	574	580
Hopwood (uninc.)	Fayette	1,099	---	Lewisberry	York	5,299	262	Meyersdale	Somerset	3,137	3,250
Horsham (uninc.)	Montgomery	2,174	---	Lewisburg	Union	5,263	3,571	Middleboro	Erie	379	320
Houston	Washington	1,957	1,610	Lewis Run	McKean	504	844	Middleport	Snyder	1,283	1,124
Houtzdale	Clearfield	1,306	1,430	Lewistown	Mifflin	13,894	13,017	Middletown	Schuylkill	942	1,077
Howard	Centre	754	726	Lewistown Junction (uninc.)	Mifflin	1,259	---	Middletown	Dauphin	9,184	7,046
Hughestown*	Luzerne	1,888	2,340	Liberty	Potter	495	488				
Hughesville	Lycoming	2,095	1,847	Liberty*	Allegheny	1,900	1,084				
Hulmeville	Bucks	860	694	Liberty	Tioga	271	280				

* Green Tree returned in 1940 as Greentree.

* Honey Brook returned in 1940 as Honeybrook.

* Hop Bottom returned in 1940 as Hoppbottom.

* Jennerstown returned in 1940 as Jennertown.

Table 7.—POPULATION OF ALL INCORPORATED PLACES AND OF UNINCORPORATED PLACES OF 1,000 OR MORE: 1950 AND 1940—Con.

City, town, borough, or unincorporated place	County	1950	1940	City, town, borough, or unincorporated place	County	1950	1940	City, town, borough, or unincorporated place	County	1950	1940
Midland	Beaver	6,491	6,373	New Freedom	York	1,271	1,137	Petersburg	Huntingdon	621	638
Midland (uninc.)	Washington	1,158		New Galilee	Beaver	507	534	Petrolia	Butler	571	559
Midway (uninc.)	Adams	1,271		New Holland	Lancaster	2,602	2,153	Philadelphia	Philadelphia	2,071,605	1,931,334
Midway	Washington	993	988	New Hope	Bucks	1,066	1,053	Centre	Centre	3,988	3,063
Millfin	Junata	835	860	New Kensington	Westmoreland	25,146	24,055	Phoenixville	Chester	12,932	12,282
Millfinburg	Union	2,259	2,090	New Lebanon	Mercer	179	154	Picture Rocks	Lycoming	569	537
Millersburg	Junata	1,013	1,097	New Milford	Susquehanna	880	807	Pine Grove	Schuylkill	2,237	2,239
Milesburg	Centre	733	681	New Oxford	Adams	1,366	1,194	Pitcairn	Allegheny	5,857	6,310
Millford	Pike	1,111	901	New Paris	Bedford	202	201	Pittsburgh	Allegheny	676,806	671,659
Millbourne*	Delaware	901	393	New Philadelphia	Schuylkill	2,200	2,453	Pittston	Luzerne	16,012	7,823
Mill Creek	Huntingdon	417	362	Newport	Perry	1,893	1,897	Platea	Erie	290	281
Millersburg	Dauphin	2,861	2,959	New Ringgold	Schuylkill	302	313	Pleasant Gap (uninc.)	Centre	1,312	
Millerstown	Butler	1,172	987	Newry	Blair	412	417	Pleasant Hills	Allegheny	3,808	
Millerstown	Perry	682	684	New Salem	Westmoreland	695	705	Pleasantville	Bedford	242	232
Millersville	Lancaster	2,551	1,897	New Salem	York	333	345	Pleasantville	Venango	704	689
Mill Hall	Clinton	1,677	1,513	New Salem-Buffington (uninc.)	Fayette	2,131		Plumville	Indiana	452	469
Millheim	Centre	760	682	Newton Hamilton	Mifflin	397	395	Plymouth	Luzerne	13,237	15,507
Millvale	Allegheny	7,287	7,811	Newtown	Bucks	2,095	2,000	Plymptonville (uninc.)	Clearfield	1,352	
Mill Village	Erie	324	259	Newville	Cumberland	1,788	1,758	Point Marion	Fayette	2,197	2,068
Millville	Columbia	878	761	New Washington	Clearfield	65	80	Polk	Venango	4,004	3,690
Milroy (uninc.)	Mifflin	1,443		New Wilmington	Lawrence	1,948	1,018	Portage	Cambria	4,371	4,123
Milton	Northumberland	8,678	8,313	Nicholson	Wyoming	979	1,012	Port Allegany	McKean	2,519	2,356
Minersville	Schuylkill	7,783	8,686	Noblesstown-Sturgeon (uninc.)	Allegheny	1,375		Port Carbon	Schuylkill	3,024	3,279
Mocanaqua (uninc.)	Luzerne	1,466		Norristown	Montgomery	38,126	38,181	Port Clinton	Schuylkill	451	407
Modena*	Chester	824	625	Northampton	Northampton	9,332	9,622	Portersville	Butler	294	276
Modona*	Berks	2,004	1,853	North Apollo	Armstrong	1,502	1,568	Portland	Northampton	551	427
Monaca	Beaver	7,415	7,061	North Belle Vernon II	Westmoreland	3,147	3,022	Port Matilda	Centre	685	640
Monessen	Westmoreland	17,896	20,257	North Braddock	Allegheny	14,724	15,679	Port Royal	Junata	800	744
Monongahela	Washington	8,922	8,825	North Catasauqua	Northampton	2,629	2,530	Port Vue	Allegheny	4,756	3,601
Monroe	Bradford	466	428	North Charleroi	Washington	2,554	2,674	Pottstown	Montgomery	22,589	20,194
Mont Alto	Franklin	984	661	North East	Erie	4,247	3,704	Pottsville	Schuylkill	23,640	24,530
Mont Clare (uninc.)	Montgomery	1,063		North Girard	Erie	1,369	1,108	Pricedale-Sandfield (uninc.)	Westmoreland	2,357	
Montgomery	Lycoming	2,166	1,893	North Irwin	Westmoreland	1,076	1,153	Pringle*	Luzerne	1,727	2,000
Montoursville	Lycoming	3,293	3,019	Northumberland	Northumberland	4,207	4,469	Prompton	Wayne	197	202
Montrose	Susquehanna	2,075	1,977	North Vandergrift (uninc.)	Armstrong	1,878		Prospect	Butler	726	574
Moon Run (uninc.)	Allegheny	1,143		North Wales	Montgomery	2,998	2,450	Prospect Park	Delaware	5,834	5,100
Moosic	Lackawanna	3,965	4,668	Norfolk-Calumet (uninc.)	York	2,445	2,416	Punxsutawney	Jefferson	8,969	9,482
Morrisville	Bucks	6,787	5,493	Norwood	Westmoreland	2,155		Quakertown	Bucks	5,073	5,150
Morton*	Delaware	1,352	1,316	Nuangola	Delaware	5,246	3,921	Quarryville	Lancaster	1,187	1,120
Moscow	Lackawanna	1,050	1,097	Oakdale	Luzerne	295	309	Railroad	York	300	279
Mount Carbon	Schuylkill	302	335	Oakland (uninc.)	Allegheny	1,672	1,766	Rainsburg	Bedford	189	211
Mount Carmel	Northumberland	14,222	17,780	Oakland	Lawrence	1,909		Ramey	Clearfield	696	763
Mount Gratna	Lebanon	83	42	Oakmont	Susquehanna	871	964	Rankin	Allegheny	6,941	7,470
Mount Holly Springs	Cumberland	1,701	1,260	Oakwood (uninc.)	Allegheny	7,264	6,260	Ranshaw (uninc.)	Northumberland	1,477	
Mount Jewett	McKean	1,415	1,445	Ohio	Fayette	345	420	Reading	Berks	109,320	110,568
Mount Joy	Lancaster	3,006	2,855	Oil City	Venango	19,851	20,379	Red Hill	Montgomery	914	881
Mount Oliver	Allegheny	6,646	6,981	Oklahoma	Westmoreland	930	868	Red Lion	York	5,110	4,891
Mount Penn	Berks	3,635	3,654	Old Forge	Lackawanna	9,749	11,892	Reedsville (uninc.)	Mifflin	1,238	
Mount Pleasant	Westmoreland	5,883	5,824	Oliver (uninc.)	Fayette	2,180		Ronovo	Clinton	3,751	3,784
Mount Pocono	Monroe	619	648	Olyphant	Venango	19,851	20,379	Renton (uninc.)	Allegheny	1,014	
Mount Union	Huntingdon	4,690	4,763	Orangeville	Westmoreland	930	868	Republic-Cardale (uninc.)	Fayette	3,026	
Mountville	Lancaster	1,064	967	Orbisona	Lackawanna	9,749	11,892	Reynoldsville	Jefferson	3,569	3,675
Mount Wolf	York	1,184	970	Orristown	Fayette	2,180		Rices Landing	Greene	796	962
Muncy	Lycoming	2,756	2,606	Orwigsburg	Lackawanna	7,047	9,252	Richland	Lebanon	1,090	934
Munhall	Allegheny	16,437	13,900	Osborne	Columbia	424	434	Richlandtown	Bucks	762	628
Muse (uninc.)	Washington	1,377		Osceola	Huntingdon	648	729	Ridgway	Elk	6,244	6,253
Myerstown	Lebanon	3,050	2,692	Oswayo	Franklin	295	294	Ridley Park	Delaware	4,921	3,887
Nanticoke	Luzerne	20,160	24,387	Oxford	Schuylkill	2,309	2,182	Riegelsville	Pucks	871	824
Nanty-Glo	Cambria	5,425	6,217	Paint	Allegheny	496	529	Rimersburg	Clarion	1,398	1,393
Narberth	Montgomery	5,407	5,217	Palmerton	Clearfield	1,992	2,076	Ringtown	Schuylkill	835	610
Nazareth	Northampton	5,830	5,721	Palmyra	Potter	167	173	Riverside	Northumberland	524	601
Nebbons Hill-Plateau Heights (uninc.)	Crawford	1,570		Palo Alto	Chester	3,091	2,726	Roaring Spring	Blair	2,771	2,721
Nemacolin (uninc.)	Greene	1,930		Park City	Somerset	1,547	1,700	Robesonia	Berks	1,590	1,870
Nescopeck	Luzerne	1,907	1,805	Parkside*	Carbon	6,646	7,475	Rochester	Beaver	7,197	7,441
Nesquehoning-New Columbus (uninc.)	Carbon	4,186		Parkville	Lebanon	5,910	5,239	Rockhill	Huntingdon	567	648
New Albany	Bradford	365	334	Parrysville	Schuylkill	1,767	1,934	Rockledge*	Montgomery	2,261	1,773
New Alexandria	Westmoreland	523	639	Patterson Heights*	Chester	2,611	2,288	Rockwood	Somerset	1,237	1,375
New Baltimore	Somerset	221	260	Patton	Bucks	1,292		Rocky Grove (uninc.)	Venango	3,111	
New Berlin	Union	589	583	Paxtang*	Delaware	1,637	1,679	Rome	Bradford	267	218
New Bethlehem	Clarion	1,664	1,622	Pen Argyl	York	3,299	3,289	Roscoe	Washington	1,396	1,372
New Brighton	Beaver	9,635	9,630	Penbrook	Carbon	693	521	Roseto	Northampton	1,676	1,778
New Britain	Bucks	581	476	Penn	Beaver	678	657	Rose Valley	Delaware	408	359
New Buffalo	Perry	156	101	Pennel II	Cambria	3,148	3,085	Roseville (uninc.)	Tioga	128	133
Newburg	Clearfield	182	183	Pennsburg	Dauphin	1,857	1,707	Rossiter	Indiana	1,078	
Newburg	Cumberland	289	278	Perkasie	Northampton	3,873	4,059	Roslyn Farms*	Allegheny	448	432
New Castle	Lawrence	48,834	47,638	Perryopolis (uninc.)	Dauphin	3,691	3,627	Rouseville	Venango	1,009	998
New Centerville ¹⁰	Somerset	145	144		Westmoreland	987	1,081	Rowes Run (uninc.)	Fayette	1,368	
New Columbus	Luzerne	152	182		Bucks	1,100	921	Royalton*	Dauphin	1,175	1,201
New Cumberland	Cumberland	6,204	4,525		Montgomery	1,025	1,648	Royersford	Montgomery	3,862	3,605
New Eagle	Washington	2,316	1,936		Bucks	4,358	4,121	Rural Valley	Armstrong	857	900
New Florence	Westmoreland	924	864		Fayette	1,125		Russelton (uninc.)	Allegheny	1,670	

* Modena returned in 1940 as Paperville.
¹⁰ New Centerville returned in 1940 as New Centerville.
¹¹ North Belle Vernon returned in 1940 as North Belvernon.
¹² Pennel returned in 1940 as South Langhorne.

NUMBER OF INHABITANTS

Table 7.—POPULATION OF ALL INCORPORATED PLACES AND OF UNINCORPORATED PLACES OF 1,000 OR MORE: 1950 AND 1940—Con.

City, town, borough, or unincorporated place	County	1950	1940	City, town, borough, or unincorporated place	County	1950	1940	City, town, borough, or unincorporated place	County	1950	1940
Rutledge*	Delaware	919	796	Southmont*	Cambria	2,278	2,146	Tresckow (uninc.)	Carbon	1,250	-----
Saegertown ¹³	Crawford	830	763	South New Castle	Lawrence	993	998	Troveskyn-Morgan (uninc.)	Allegheny	1,854	-----
Sagamore (uninc.)	Armstrong	1,128	-----	South Philipsburg	Centre	512	527	Trevorton (uninc.)	Northumberland	2,545	-----
St. Clair	Schuylkill	5,850	6,809	South Potstown (uninc.)	Chester	1,504	-----	Trotter (uninc.)	Fayette	1,127	-----
St. Clairsville	Bedford	127	114	South Renovo	Clinton	862	1,018	Troutville	Cambria	223	238
St. Lawrence*	Berks	810	825	South Uniontown (uninc.)	Fayette	3,425	-----	Troy	Bradford	1,371	1,228
St. Marys	Elk	7,846	7,053	South Waverly	Bradford	1,298	1,212	Trumbauersville	Bucks	838	746
St. Michael (uninc.)	Cambria	1,820	-----	Southwest Greensburg	Westmoreland	3,144	3,002	Tullytown	Bucks	648	562
St. Petersburg	Clarion	451	510	South Williamsport	Lycoming	6,364	6,033	Tunkhannock	Wyoming	2,170	2,161
Salsbury	Somerset	805	919	Spangler	Cambria	3,013	3,201	Tunnelhill	Cambria	535	625
Salfadasburg	Lycoming	250	237	Spartansburg	Crawford	482	423	Turbotville	Northumberland	518	523
Saltito	Huntingdon	436	433	Speers	Washington	1,089	852	Turtle Creek	Allegheny	12,363	9,805
Saltzburg	Indiana	1,156	1,097	Springboro	Crawford	611	570	Twilight	Washington	318	312
Sandy (uninc.)	Clearfield	1,800	-----	Spring City	Chester	3,253	3,022	Tyrone	Blair	8,214	8,845
Sandy Lake	Mercer	707	718	Springdale	Allegheny	4,939	4,989	Union City	Erie	3,011	3,843
Sankertown	Cambria	865	042	Spring Grove	York	1,238	1,259	Uniondale	Susquehanna	350	348
Saxtonburg	Butler	602	524	Spring Hill (uninc.)	Cambria	1,030	-----	Uniontown	Dauphin	323	329
Saxton	Bedford	1,093	1,152	Spring Mill-Cedar Heights (uninc.)	Montgomery	1,553	-----	Uniontown (uninc.)	Fayette	20,471	21,819
Sayre	Bradford	7,735	7,569	Standard-Spring Garden (uninc.)	Westmoreland	2,176	-----	Unionville	Centre	341	321
Scalp Level	Cambria	1,756	1,950	Star Junction (uninc.)	Fayette	1,027	-----	Upland	Delaware	4,081	2,431
Schellsburg	Bedford	305	328	Starrucca	Wayne	326	340	Ursina	Somerset	334	301
Schuylkill Haven	Schuylkill	6,597	6,518	State College	Centre	17,227	6,228	Utica	Venango	264	216
Schwenksville	Montgomery	583	483	Steaton	Dauphin	12,574	13,115	Valencia	Butler	298	296
Scottdale	Westmoreland	6,240	6,493	Stewartstown	York	1,133	885	Valley View (uninc.)	Schuylkill	1,618	-----
Scranton	Lackawanna	125,536	140,404	Stillwater	Columbia	189	200	Vanderbilt	Fayette	937	1,063
Selingsgrove	Snyder	3,514	2,877	Stockdale	Washington	907	907	Vandergrift	Westmoreland	9,524	10,725
Sellersville	Bucks	2,373	2,115	Stockertown	Northampton	870	729	Vandling	Lackawanna	722	970
Seven Valleys	York	437	398	Stoneboro	Mercer	1,294	1,194	Verango	Crawford	359	300
Seward	Westmoreland	852	845	Stowe (uninc.)	Montgomery	2,524	-----	Verona	Allegheny	4,325	4,350
Sewickley	Allegheny	5,836	5,614	Stowtown	Somerset	517	451	Versailles*	Allegheny	2,484	2,401
Sewickley Heights	Allegheny	670	748	Strabane (uninc.)	Washington	2,861	-----	Vestaburg (uninc.)	Washington	1,046	-----
Shade Gap	Huntingdon	157	156	Strasburg	Lancaster	1,109	1,048	Vintondale	Cambria	1,185	1,516
Shamokin	Northumberland	16,870	18,810	Strattanville	Clarion	562	604	Volant	Lawrence	229	237
Shamokin Dam	Snyder	730	704	Strausstown	Berks	368	339	Wall*	Allegheny	1,850	2,098
Shanksville	Somerset	342	324	Stroudsburg	Monroe	6,361	6,186	Wallacetown	Clearfield	440	385
Sharon	Mercer	26,454	25,622	Sugar Grove	Warren	520	440	Walnutport	Northampton	1,427	1,271
Sharon Hill	Delaware	5,464	4,467	Sugar Notch	Luzerne	2,002	2,505	Wampum	Lawrence	1,090	1,061
Sharpsburg	Allegheny	7,296	8,202	Summerhill	Cambria	849	861	Wanamio (uninc.)	Luzerne	1,092	-----
Sharpsville	Mercer	5,414	5,129	Summersville	Jefferson	933	1,009	Warren	Warren	14,849	14,891
Sheakleyville	Mercer	141	138	Summit Hill	Carbon	4,924	5,406	Warrior Run*	Luzerne	1,056	1,339
Sheffield (uninc.)	Warren	2,087	-----	Sunbury	Northumberland	15,570	15,462	Washington	Lancaster	483	418
Shelots	Indiana	105	114	Susquehanna Depot	Susquehanna	2,646	2,740	Washington	Washington	26,280	26,166
Shenandoah	Schuylkill	15,704	19,790	Suterville	Westmoreland	854	937	Washingtonville	Montour	194	175
Shenandoah Heights (uninc.)	Schuylkill	1,798	-----	Swarthmore	Delaware	4,825	4,061	Waterford	Erie	1,195	804
Sheridan-Newmans-town (uninc.)	Lebanon	1,314	-----	Swedesburg-Kings Manor (uninc.)	Montgomery	1,710	-----	Watsonstown	Northumberland	2,327	2,282
Shickshinny	Luzerne	2,156	2,354	Swissvale	Allegheny	16,488	15,919	Wattsburg	Erie	343	290
Shillington	Berks	5,059	4,932	Swoyersville ¹⁴	Luzerne	7,795	9,234	Waymart	Wayne	1,068	1,095
Shinglehouse ¹⁴	Potter	1,201	1,106	Sykesville	Jefferson	1,652	2,044	Waynesboro	Franklin	10,334	10,231
Shippensburg	Cumberland	5,722	5,244	Sylvania	Bradford	211	196	Waynesburg	Greene	5,514	4,891
Shippensburg	Franklin	522	517	Tamaqua	Schuylkill	11,508	12,480	Weatherly	Carbon	2,622	2,784
Shippingport	Beaver	408	441	Tarentum	Allegheny	9,540	9,845	Weissport	Carbon	674	557
Shiremanstown*	Cumberland	887	777	Tatamy	Northampton	681	604	Wellsburg	Somerset	369	337
Shirleysburg	Huntingdon	241	242	Taylor	Lackawanna	7,176	9,002	Wellsboro	Tioga	4,215	3,665
Shoemaker'sville	Berks	1,066	1,081	Telford	Bucks	2,042	1,747	Wellsville	York	309	271
Shrewsbury	York	787	720	Temple*	Montgomery	1,460	1,408	Wernersville	Berks	1,280	1,160
Silverdale	Bucks	384	293	Terre Hill	Berks	1,000	907	Wesleyville	Erie	3,411	2,918
Sinking Spring*	Berks	1,932	1,861	Thompson	Lancaster	320	339	West Alexander	Washington	466	440
Slatington	Lehigh	4,343	4,062	Thompsontown	Susquehanna	486	500	West Brownsville	Washington	1,610	1,844
Slickville (uninc.)	Westmoreland	1,206	948	Thornburg*	Allegheny	335	284	West Chester	Chester	15,168	13,280
Sligo	Clarion	913	-----	Three Springs	Huntingdon	417	427	West Conshohocken	Montgomery	2,482	2,464
Slippy Rock	Butler	2,294	1,269	Throop	Lackawanna	5,861	7,322	West Easton	Northampton	1,368	1,169
Slovan-Artisburg (uninc.)	Washington	1,885	-----	Tidioute	Warren	998	955	West Elizabeth*	Allegheny	1,137	1,237
Smethport	McKean	1,797	1,840	Timblin	Jefferson	327	454	West Fairview*	Cumberland	1,596	1,820
Smicksburg	Indiana	92	223	Tioga	Tioga	544	490	Westfield	Tioga	1,357	1,386
Smithfield	Fayette	1,066	996	Tionesta	Forest	728	845	West Grove	Chester	1,521	1,357
Smithfield-Crooked Creek (uninc.)	Huntingdon	1,134	-----	Titusville	Crawford	8,923	8,129	West Hazleton	Luzerne	6,988	7,523
Smithton	Westmoreland	690	737	Topton	Berks	1,572	1,668	West Homestead	Allegheny	3,257	3,520
Snow Shoe	Centre	670	578	Towanda	Bradford	4,069	4,154	West Kittanning	Armstrong	910	1,005
Snydertown	Northumberland	314	342	Tower City	Schuylkill	1,158	2,221	West Lawn*	Berks	2,144	2,080
Somerset	Somerset	5,936	5,430	Tower Hill-Thompson (uninc.)	Fayette	351	294	West Lebanon (uninc.)	Lebanon	2,648	-----
Souderton	Montgomery	4,521	4,035	Townville	Crawford	-----	-----	West Leechburg	Westmoreland	1,113	1,123
South Bethlehem	Armstrong	489	561	Trafford	Allegheny	3,965	4,017	West Liberty	Berks	535	489
South Coatesville	Chester	1,996	1,604	Trainer*	Delaware	2,001	1,716	West Liberty	Butler	245	220
South Connellsville	Fayette	2,610	2,628	Trappe	Montgomery	773	497	West Middlesex	Beaver	1,768	963
South Fork	Cambria	2,616	3,023	Tremont	Schuylkill	2,102	2,314	West Middletown	Washington	268	264
South Greensburg	Westmoreland	2,980	2,615					West Millin	Allegheny	17,985	8,994
South Heights*	Beaver	691	604					Westmont	Cambria	4,410	3,741

¹³ Saegertown returned in 1940 as Saegerstown.
¹⁴ Shinglehouse returned in 1940 as Shingle House.
¹⁵ Swoyersville returned in 1940 as Swoyerville.

Table 7.—POPULATION OF ALL INCORPORATED PLACES AND OF UNINCORPORATED PLACES OF 1,000 OR MORE: 1950 AND 1940—Con.

City, town, borough, or unincorporated place	County	1950	1940	City, town, borough, or unincorporated place	County	1950	1940	City, town, borough, or unincorporated place	County	1950	1940
Westmoreland City-Biddle (uninc.)	Westmoreland	1,284	-----	Wilkes-Barre	Luzerne	76,826	86,236	Wrightsville	York	2,104	2,120
West Newton	Westmoreland	3,619	2,765	William Penn (uninc.)	Allegheny	31,418	29,853	Wyalusing	Bradford	612	706
Westover	Clearfield	605	669	Williamsport	Schuylkill	1,057	-----	Wyoming	Luzerne	4,511	4,723
West Pittston	Luzerne	7,230	7,943	Williamstown	Blair	1,792	1,898	Wyomissing	Berks	4,187	3,320
West Reading	Berks	5,072	4,907	Windber	Lycoming	45,047	44,355	Wyomissing Hills*	Berks	646	503
West Sunbury	Butler	282	259	Wind Gap	Dauphin	2,332	2,760	Yardley*	Bucks	1,916	1,459
West View	Allegheny	7,581	7,215	Windsor	Allegheny	5,325	5,662	Yatesboro (uninc.)	Armstrong	1,264	-----
West Washington (uninc.)	Washington	4,492	-----	Winterstown	Cambria	390	410	Yatesville*	Luzerne	565	700
West Wyoming	Luzerne	2,863	2,992	Winton	Northampton	8,159	8,217	Yeadon	Delaware	11,068	8,524
West York	York	5,756	5,590	Wormslandorf	Somerset	8,010	9,057	Yeagertown (uninc.)	Mifflin	1,628	-----
Wheatland	Mercer	1,402	1,421	Woodcock	York	1,126	1,108	Yoe	York	681	523
Whitaker*	Allegheny	2,149	2,217	Woodside (uninc.)	York	298	285	York	York	69,953	56,712
Whitehall	Allegheny	7,342	-----	Wormleysburg*	York	6,280	7,989	Yorkana	York	229	242
White Haven	Luzerne	1,461	1,528	Worthington	Berks	1,549	1,450	York Haven	York	743	730
White Oak	Allegheny	6,159	5,227	Worthville	Bedford	254	271	York Springs	Adams	413	357
Wilsonsoo (uninc.)	Dauphin	1,549	-----	Woodside (uninc.)	Crawford	130	119	Youngstown	Westmoreland	577	547
Wilkes-Barre	Luzerne	76,826	86,236	Wormleysburg*	Luzerne	1,422	-----	Youngsville	Warren	1,944	1,909
				Worthington	Cumberland	1,511	1,454	Youngwood	Westmoreland	2,720	2,546
				Worthville	Armstrong	800	600	Yukon (uninc.)	Westmoreland	1,099	-----
					Jefferson	73	105	Zolienople	Butler	2,081	2,117

Table 8.—POPULATION OF INCORPORATED PLACES OF 5,000 OR MORE, BY WARDS: 1950

[Other incorporated places of 5,000 or more (Altoona, Bridgeville, Camp Hill, Castle Shannon, Centerville, Charleroi, Clifton Heights, Collingdale, Donora, Dormont, Doylestown, Edgewood, Emmaus, Forest Hills, Glenolden, Greenville, Honesdale, Kulpmont, Lansdowne, Media, Midland, Mount Oliver, Munhall, Norberth, Norwood, Oakmont, Oakton, Palmerton, Palmyra, Pottsville, Rankin, Red Lion, St. Marys, Sharon Hill, Sharpsburg, Sharpville, Shillington, Somerset, State College, Swissvale, West Chester, West Mifflin, West Pittston, West Reading, West View, West York, Whitehall, White Oak, Windber, and Yeadon boroughs; and Arnold city) have no wards]

City, borough, or town and ward	Population	City, borough, or town and ward	Population	City, borough, or town and ward	Population	City, borough, or town and ward	Population
Allentown city	106,756	Ashley borough	5,243	Bethlehem city	66,340	Brentwood borough	12,535
Ward 1	4,059	Ward 1	2,121	Ward 1	4,628	Ward 1	1,897
Ward 2	4,312	Ward 2	1,061	Ward 2	3,840	Ward 2	1,664
Ward 3	4,173	Ward 3	2,061	Ward 3	2,446	Ward 3	1,809
Ward 4	2,698	Avalon borough	6,463	Ward 4	4,432	Ward 4	1,026
Ward 5	2,752	Ward 1	2,308	Ward 5	4,811	Ward 5	1,471
Ward 6	6,292	Ward 2	1,839	Ward 6	1,887	Ward 6	1,776
Ward 7	4,086	Ward 3	2,321	Ward 7	2,957	Ward 7	2,262
Ward 8	12,081	Bangor borough	6,050	Ward 8	3,093	Bridgeport borough	5,827
Ward 9	5,247	Ward 1	1,233	Ward 9	6,237	Ward 1	1,803
Ward 10	9,504	Ward 2	1,192	Ward 10	2,143	Ward 2	1,821
Ward 11	13,098	Ward 3	1,807	Ward 11	2,306	Ward 3	2,203
Ward 12	7,015	Ward 4	1,818	Ward 12	3,239	Bristol borough	12,710
Ward 13	6,129	Beaver borough	6,360	Ward 13	6,116	Ward 1	1,914
Ward 14	6,376	Ward 1	2,027	Ward 14	5,616	Ward 2	1,525
Ward 15	7,803	Ward 2	1,507	Ward 15	6,394	Ward 3	1,200
Ward 16	3,666	Ward 3	2,826	Ward 16	2,794	Ward 4	2,634
Ward 17	2,887	Beaver Falls city	17,375	Ward 17	3,401	Ward 5	2,354
Ward 18	1,086	Ward 1	2,000	Blairsville borough	5,000	Ward 6	3,083
Ward 19	3,892	Ward 2	2,374	Ward 1	1,149	Brownsville borough	7,643
Altoona city	77,177	Ward 3	2,006	Ward 2	1,005	Ward 1	1,460
Ward 1	3,235	Ward 4	1,047	Ward 3	2,246	Ward 2	1,494
Ward 2	6,286	Ward 5	2,885	Blakely borough	6,828	Ward 3	1,791
Ward 3	4,159	Ward 6	2,602	Ward 1	1,908	Ward 4	1,002
Ward 4	5,666	Ward 7	4,461	Ward 2	2,064	Ward 5	1,039
Ward 5	6,248	Bellefonte borough	5,651	Ward 3	2,866	Ward 6	854
Ward 6	11,021	North ward	2,639	Bloomsburg town	10,633	Butler city	23,482
Ward 7	3,886	South ward	2,087	Ward 1	1,446	Ward 1	5,392
Ward 8	5,404	West ward	975	Ward 2	2,122	Ward 2	3,312
Ward 9	3,703	Bellevue borough	11,604	Ward 3	1,441	Ward 3	5,180
Ward 10	6,064	Ward 1	4,924	Ward 4	980	Ward 4	3,819
Ward 11	3,882	Ward 2	2,092	Ward 5	1,634	Ward 5	5,773
Ward 12	4,856	Ward 3	4,588	Ward 6	1,535	Canonsburg borough	12,072
Ward 13	7,936	Ward 4	4,688	Ward 7	1,475	Ward 1	6,005
Ward 14	4,861	Berwick borough	14,010	Brackenridge borough	6,178	Ward 2	3,370
Ambridge borough	16,429	Ward 1	4,626	Ward 1	2,663	Ward 3	2,637
Ward 1	4,110	Ward 2	2,362	Ward 2	3,515	Carbondale city	16,296
Ward 2	8,355	Ward 3	4,087	Braddock borough	16,488	Ward 1	3,631
Ward 3	3,524	Ward 4	2,955	Ward 1	5,321	Ward 2	1,932
Ward 4	5,440	Bethel borough	11,324	Ward 2	3,661	Ward 3	4,083
Archbald borough	6,304	Ward 1	1,542	Ward 3	3,783	Ward 4	2,304
Ward 1	3,772	Ward 2	1,900	Ward 4	3,723	Ward 5	2,358
Ward 2	1,569	Ward 3	1,695	Bradford city	17,354	Ward 6	1,088
Ward 3	993	Ward 4	2,031	Ward 1	1,229	Carlisle borough	16,812
Ashland borough	6,192	Ward 5	1,002	Ward 2	3,129	Ward 1	3,850
Ward 1	1,308	Ward 6	1,813	Ward 3	4,120	Ward 2	1,830
Ward 2	1,248	Ward 7	1,541	Ward 4	2,905	Ward 3	4,154
Ward 3	1,302			Ward 5	2,579	Ward 4	3,710
Ward 4	1,326			Ward 6	3,392	Ward 5	3,218
Ward 5	1,008						

NUMBER OF INHABITANTS

38-33

Table 8.—POPULATION OF INCORPORATED PLACES OF 5,000 OR MORE, BY WARDS: 1950—Con.

City, borough, or town and ward	Population	City, borough, or town and ward	Population	City, borough, or town and ward	Population	City, borough, or town and ward	Population
Carnegie borough	12,105	Danville borough	6,994	Ephrata borough	7,027	Hanover borough	14,048
Ward 1	6,429	Ward 1	1,004	Ward 1	2,128	Ward 1	3,440
Ward 2	5,676	Ward 2	1,518	Ward 2	2,331	Ward 2	2,600
Chambersburg borough	17,212	Ward 3	2,073	Ward 3	1,277	Ward 3	4,071
Ward 1	3,003	Ward 4	1,409	Ward 4	1,201	Ward 4	2,096
Ward 2	3,149	Darby borough	13,154	Erie city	130,803	Ward 5	1,881
Ward 3	6,462	Ward 1	6,136	Ward 1	18,809	Harrisburg city	80,544
Ward 4	2,338	Ward 2	3,007	Ward 2	19,789	Ward 1	6,293
Ward 5	1,360	Ward 3	4,011	Ward 3	19,789	Ward 2	7,822
Chester city	66,039	Dickson City borough	8,948	Ward 4	10,167	Ward 3	1,146
Ward 1	8,370	Ward 1	3,729	Ward 5	32,465	Ward 4	3,204
Ward 2	6,906	Ward 2	1,795	Ward 6	24,964	Ward 5	4,274
Ward 3	3,291	Ward 3	3,424	Etna borough	6,750	Ward 6	5,512
Ward 4	2,719	Du Bois city	11,497	Ward 1	2,307	Ward 7	10,659
Ward 5	5,049	Ward 1	2,712	Ward 2	1,531	Ward 8	4,835
Ward 6	5,204	Ward 2	3,024	Ward 3	2,912	Ward 9	15,164
Ward 7	7,601	Ward 3	1,890	Exeter borough	5,130	Ward 10	11,937
Ward 8	4,703	Ward 4	1,795	Ward 1	600	Ward 11	5,380
Ward 9	5,730	Ward 5	2,070	Ward 2	1,320	Ward 12	5,102
Ward 10	4,480	Dunmore borough	20,305	Ward 3	1,270	Ward 13	6,137
Ward 11	11,986	Ward 1	5,538	Ward 4	1,850	Ward 14	2,097
Clairton city	19,652	Ward 2	4,409	Farrell city	13,644	Ward 15	1,992
Ward 1	4,560	Ward 3	3,706	Ward 1	8,351	Hazleton city	35,491
Ward 2	15,092	Ward 4	321	Ward 2	5,293	Ward 1	1,486
Clearfield borough	9,357	Ward 5	527	Ford City borough	5,352	Ward 2	1,348
Ward 1	1,557	Ward 6	5,804	Ward 1	3,218	Ward 3	2,144
Ward 2	3,091	Duquesne city	17,620	Ward 2	2,134	Ward 4	2,036
Ward 3	3,003	Ward 1	5,550	Forty Fort borough	6,173	Ward 5	1,275
Ward 4	1,706	Ward 2	5,439	Ward 1	2,278	Ward 6	1,776
Coaldale borough	5,318	Ward 3	6,631	Ward 2	1,781	Ward 7	1,097
East ward	2,047	Duryea borough	6,655	Ward 3	2,114	Ward 8	1,762
Middle ward	2,562	Ward 1	1,484	Fountain Hill borough	5,456	Ward 9	2,475
West ward	709	Ward 2	1,360	Ward 1	2,730	Ward 10	1,838
Coatesville city	13,826	Ward 3	2,003	Ward 2	2,717	Hellertown borough	5,485
Ward 1	2,812	Ward 4	1,214	Frackville borough	6,541	Ward 1	1,871
Ward 2	3,025	Ward 5	594	Middle ward	2,200	Ward 2	1,643
Ward 3	1,978	Easton city	35,632	North ward	1,735	Ward 3	855
Ward 4	2,497	Ward 1	1,201	South ward	2,000	Ward 4	1,066
Ward 5	2,914	Ward 2	1,685	Franklin city	10,006	Holidaysburg borough	6,483
Columbia borough	11,993	Ward 3	5,834	Ward 1	4,370	Ward 1	907
Ward 1	1,473	Ward 4	3,251	Ward 2	3,322	Ward 2	1,243
Ward 2	1,180	Ward 5	1,921	Ward 3	2,308	Ward 3	644
Ward 3	1,124	Ward 6	3,767	Freeland borough	5,909	Ward 4	884
Ward 4	1,684	Ward 7	2,530	Ward 1	824	Ward 5	1,133
Ward 5	1,103	Ward 8	5,065	Ward 2	1,000	Ward 6	1,229
Ward 6	1,810	Ward 9	2,237	Ward 3	902	Ward 7	353
Ward 7	1,312	Ward 10	3,999	Ward 4	1,220	Homestead borough	10,046
Ward 8	1,066	Ward 11	2,404	Ward 5	1,065	Ward 1	550
Ward 9	1,241	Ward 12	1,738	Ward 6	838	Ward 2	5,416
Connellsville city	13,293	East Pittsburgh borough	5,259	Gettysburg borough	7,046	Ward 3	1,811
Ward 1	2,018	Ward 1	408	Ward 1	2,716	Ward 4	2,289
Ward 2	1,866	Ward 2	3,081	Ward 2	2,333	Huntingdon borough	7,330
Ward 3	2,605	Ward 3	1,770	Ward 3	1,997	Ward 1	890
Ward 4	2,135	East Stroudsburg borough	7,274	Glassport borough	8,707	Ward 2	1,636
Ward 5	1,907	Ward 1	2,001	Ward 1	1,400	Ward 3	1,674
Ward 6	1,307	Ward 2	920	Ward 2	2,592	Ward 4	1,031
Ward 7	1,395	Ward 3	1,633	Ward 3	4,706	Ward 5	1,699
Conshohocken borough	10,922	Ward 4	1,081	Greensburg city	16,923	Indiana borough	11,743
Ward 1	2,194	Ward 5	1,121	Ward 1	2,666	Ward 1	2,069
Ward 2	1,224	Ward 6	1,118	Ward 2	2,660	Ward 2	3,127
Ward 3	1,783	Edwardsville borough	6,686	Ward 3	1,005	Ward 3	2,793
Ward 4	2,978	Ward 1	1,995	Ward 4	1,799	Ward 4	1,637
Ward 5	2,740	Ward 2	1,021	Ward 5	3,259	Ward 5	3,889
Cornopolis borough	10,498	Ward 3	710	Ward 6	1,453	Ward 6	2,657
Ward 1	3,585	Ward 4	1,126	Ward 7	2,428	Jenkintown borough	5,130
Ward 2	2,221	Ward 5	776	Ward 8	1,663	Ward 1	1,014
Ward 3	2,377	Ward 6	510	Grove City borough	7,411	Ward 2	1,769
Ward 4	2,315	Ward 7	548	Ward 1	1,335	Ward 3	813
Corry city	7,911	Elizabethtown borough	5,083	Ward 2	2,526	Ward 4	1,634
Ward 1	1,874	Ward 1	1,786	Ward 3	1,498		
Ward 2	1,888	Ward 2	3,297	Ward 4	2,054		
Ward 3	2,380	Ellwood City borough	12,945				
Ward 4	1,809	Ward 1	2,753				
Crafton borough	8,066	Ward 2	3,251				
Ward 1	4,011	Ward 3	1,798				
Ward 2	2,818	Ward 4	3,081				
Ward 3	1,237	Ward 5	2,112				

Table 8.—POPULATION OF INCORPORATED PLACES OF 5,000 OR MORE, BY WARDS: 1950—Con.

City, borough, or town and ward	Population	City, borough, or town and ward	Population	City, borough, or town and ward	Population	City, borough, or town and ward	Population
Jersey Shore borough	5,595	Lebanon city—Con.		Minersville borough	7,783	Norristown borough	38,126
Ward 1.....	1,307	Ward 7.....	2,415	Ward 1.....	3,724	Ward 1.....	2,323
Ward 2.....	1,798	Ward 8.....	1,223	Ward 2.....	1,265	Ward 2.....	2,537
Ward 3.....	1,134	Ward 9.....	2,500	Ward 3.....	1,432	Ward 3.....	1,382
Ward 4.....	1,358	Lehighton borough	6,565	Ward 4.....	1,362	Ward 4.....	2,883
Johnstown city	63,232	Ward 1.....	2,537	Monaca borough	7,415	Ward 5.....	3,407
Ward 1.....	2,320	Ward 2.....	1,685	Ward 1.....	1,157	Ward 6.....	6,235
Ward 2.....	940	Ward 3.....	2,843	Ward 2.....	1,681	Ward 7.....	2,920
Ward 3.....	460	Lewisburg borough	5,268	Ward 3.....	1,316	Ward 8.....	2,416
Ward 4.....	916	North ward.....	1,748	Ward 4.....	2,202	Ward 9.....	3,372
Ward 5.....	2,183	South ward.....	1,340	Ward 5.....	1,050	Ward 10.....	3,132
Ward 6.....	4,154	West ward.....	2,180	Monessen city	17,896	Ward 11.....	2,741
Ward 7.....	5,829	Lewistown borough	13,894	Ward 1.....	6,773	Ward 12.....	4,793
Ward 8.....	5,962	Ward 1.....	3,085	Ward 2.....	4,517	Northampton borough	9,332
Ward 9.....	2,638	Ward 2.....	1,042	Ward 3.....	5,489	Ward 1.....	1,699
Ward 10.....	1,887	Ward 3.....	1,812	Ward 4.....	1,117	Ward 2.....	2,316
Ward 11.....	2,732	Ward 4.....	3,694	Monongahela city	8,922	Ward 3.....	2,859
Ward 12.....	2,649	Ward 5.....	1,916	Ward 1.....	2,301	Ward 4.....	2,461
Ward 13.....	843	Ward 6.....	1,560	Ward 2.....	3,176	North Braddock borough	14,724
Ward 14.....	1,053	Lititz borough	5,568	Ward 3.....	3,385	Ward 1.....	6,314
Ward 15.....	1,392	Ward 1.....	3,398	Morrisville borough	6,787	Ward 2.....	4,154
Ward 16.....	2,870	Ward 2.....	2,170	Ward 1.....	2,260	Ward 3.....	4,256
Ward 17.....	11,347	Lock Haven city	11,381	Ward 2.....	1,257	Oil City	19,581
Ward 18.....	2,737	Ward 1.....	3,069	Ward 3.....	1,057	Ward 1.....	2,771
Ward 19.....	2,408	Ward 2.....	2,019	Ward 4.....	1,313	Ward 2.....	619
Ward 20.....	6,450	Ward 3.....	2,047	Mount Carmel borough	14,222	Ward 3.....	1,133
Ward 21.....	1,462	Ward 4.....	3,046	Ward 1.....	2,525	Ward 4.....	3,575
Kane borough	5,706	Luzerne borough	6,176	Ward 2.....	3,236	Ward 5.....	1,332
Ward 1.....	1,691	Ward 1.....	1,301	Ward 3.....	4,020	Ward 6.....	2,023
Ward 2.....	1,311	Ward 2.....	1,411	Ward 4.....	3,541	Ward 7.....	1,905
Ward 3.....	1,310	Ward 3.....	1,804	Mount Pleasant borough	5,883	Ward 8.....	2,745
Ward 4.....	1,394	Ward 4.....	1,680	Ward 1.....	1,024	Ward 9.....	1,491
Kingston borough	21,096	McKeesport city	51,502	Ward 2.....	2,014	Ward 10.....	1,962
Ward 1.....	2,870	Ward 1.....	2,080	Ward 3.....	2,245	Old Forge borough	9,749
Ward 2.....	2,182	Ward 2.....	3,323	Nanticoke city	20,160	Ward 1.....	1,282
Ward 3.....	2,456	Ward 3.....	5,254	Ward 1.....	1,513	Ward 2.....	1,531
Ward 4.....	2,440	Ward 4.....	1,107	Ward 2.....	881	Ward 3.....	2,020
Ward 5.....	3,564	Ward 5.....	2,798	Ward 3.....	171	Ward 4.....	1,222
Ward 6.....	3,781	Ward 6.....	5,235	Ward 4.....	1,190	Ward 5.....	621
Ward 7.....	3,823	Ward 7.....	12,203	Ward 5.....	2,070	Ward 6.....	3,079
Kittanning borough	7,731	Ward 8.....	8,167	Ward 6.....	1,052	Olyphant borough	7,047
Ward 1.....	1,245	Ward 9.....	4,156	Ward 7.....	820	Ward 1.....	1,675
Ward 2.....	2,209	Ward 10.....	3,657	Ward 8.....	1,655	Ward 2.....	2,211
Ward 3.....	2,600	Ward 11.....	3,432	Ward 9.....	2,202	Ward 3.....	1,527
Ward 4.....	1,677	McKees Rocks borough	16,241	Ward 10.....	1,116	Ward 4.....	1,021
Lancaster city	63,774	Ward 1.....	3,195	Ward 11.....	3,540	Philadelphia city	2,071,605
Ward 1.....	1,803	Ward 2.....	7,774	Ward 12.....	2,105	Ward 1.....	32,456
Ward 2.....	4,026	Ward 3.....	5,272	Ward 13.....	1,233	Ward 2.....	20,372
Ward 3.....	2,690	Mahanoy City borough	10,934	Ward 14.....	5,425	Ward 3.....	12,268
Ward 4.....	3,885	Ward 1.....	3,449	Ward 15.....	2,688	Ward 4.....	10,051
Ward 5.....	4,714	Ward 2.....	1,662	Ward 16.....	2,737	Ward 5.....	6,983
Ward 6.....	13,540	Ward 3.....	1,012	Ward 17.....	5,830	Ward 6.....	1,611
Ward 7.....	11,615	Ward 4.....	1,309	Ward 18.....	2,180	Ward 7.....	21,741
Ward 8.....	13,378	Ward 5.....	3,502	Ward 19.....	2,117	Ward 8.....	12,168
Ward 9.....	8,117	Meadville city	18,972	Ward 20.....	1,533	Ward 9.....	1,633
Lansdale borough	9,762	Ward 1.....	4,439	Ward 21.....	2,650	Ward 10.....	8,272
East ward.....	3,773	Ward 2.....	6,756	Ward 22.....	2,234	Ward 11.....	2,951
South ward.....	1,925	Ward 3.....	4,101	Ward 23.....	1,668	Ward 12.....	5,965
West ward.....	4,064	Ward 4.....	2,817	Ward 24.....	1,692	Ward 13.....	13,396
Lansford borough	7,487	Ward 5.....	859	Ward 25.....	1,291	Ward 14.....	14,175
East ward.....	3,097	Mechanicsburg borough	6,786	Ward 26.....	2,650	Ward 15.....	39,887
Middle ward.....	1,902	Ward 1.....	1,295	New Brighton borough	9,535	Ward 16.....	7,681
West ward.....	2,488	Ward 2.....	1,673	Ward 1.....	2,234	Ward 17.....	9,635
Larksville borough	6,360	Ward 3.....	892	Ward 2.....	1,668	Ward 18.....	18,697
Ward 1.....	1,070	Ward 4.....	1,946	Ward 3.....	1,692	Ward 19.....	39,715
Ward 2.....	401	Middletown borough	9,184	Ward 4.....	1,291	Ward 20.....	43,841
Ward 3.....	507	Ward 1.....	2,305	Ward 5.....	2,650	Ward 21.....	41,469
Ward 4.....	769	Ward 2.....	4,551	New Castle city	48,834	Ward 22.....	114,197
Ward 5.....	1,257	Ward 3.....	2,328	Ward 1.....	4,259	Ward 23.....	51,839
Ward 6.....	764	Millvale borough	7,287	Ward 2.....	4,259	Ward 24.....	63,391
Ward 7.....	1,592	Ward 1.....	2,255	Ward 3.....	10,710	Ward 25.....	37,061
Latrobe borough	11,811	Ward 2.....	2,536	Ward 4.....	6,830	Ward 26.....	56,517
Ward 1.....	2,047	Ward 3.....	2,490	Ward 5.....	9,368	Ward 27.....	30,079
Ward 2.....	1,943	Milton borough	8,578	Ward 6.....	5,577	Ward 28.....	50,775
Ward 3.....	2,159	Ward 1.....	1,026	Ward 7.....	3,214	Ward 29.....	30,333
Ward 4.....	2,303	Ward 2.....	4,412	Ward 8.....	4,131	Ward 30.....	27,208
Ward 5.....	1,795	Ward 3.....	2,458	New Cumberland borough	6,204	Ward 31.....	24,208
Ward 6.....	964	Ward 4.....	1,871	Ward 1.....	3,436	Ward 32.....	30,890
Lebanon city	28,156	Ward 5.....	2,025	Ward 2.....	2,768	Ward 33.....	66,028
Ward 1.....	5,170	Mittletown borough	9,184	New Kensington city	25,146	Ward 34.....	50,605
Ward 2.....	4,537	Ward 1.....	2,305	Ward 1.....	2,970	Ward 35.....	148,458
Ward 3.....	1,749	Ward 2.....	4,551	Ward 2.....	2,762	Ward 36.....	52,786
Ward 4.....	2,154	Ward 3.....	2,328	Ward 3.....	4,412	Ward 37.....	21,604
Ward 5.....	6,637	Ward 4.....	1,871	Ward 4.....	8,417	Ward 38.....	76,516
Ward 6.....	1,751	Ward 5.....	2,025	Ward 5.....	2,458	Ward 39.....	60,666
				Ward 6.....	1,975	Ward 40.....	64,556
				Ward 7.....	2,152	Ward 41.....	57,648
						Ward 42.....	53,651
						Ward 43.....	47,384
						Ward 44.....	41,552
						Ward 45.....	33,198
						Ward 46.....	38,206

NUMBER OF INHABITANTS

Table 8.—POPULATION OF INCORPORATED PLACES OF 5,000 OR MORE, BY WARDS: 1950—Con.

City, borough, or town and ward	Population	City, borough, or town and ward	Population	City, borough, or town and ward	Population	City, borough, or town and ward	Population
Philadelphia city—Con.		Prospect Park borough.....	5,834	Seranton city—Con.		Taylor borough.....	7,176
Ward 47.....	36,094	Ward 1.....	1,110	Ward 14.....	2,991	Ward 1.....	1,370
Ward 48.....	31,800	Ward 2.....	1,565	Ward 15.....	5,781	Ward 2.....	851
Ward 49.....	53,693	Ward 3.....	1,242	Ward 16.....	2,278	Ward 3.....	1,055
Ward 50.....	67,311	Ward 4.....	649	Ward 17.....	8,273	Ward 4.....	1,254
Ward 51.....	45,301	Ward 5.....	1,268	Ward 18.....	1,347	Ward 5.....	1,059
Ward 52.....	59,372			Ward 19.....	9,195	Ward 6.....	1,587
Phoenixville borough.....	12,932	Punxsutawney borough.....	8,969	Ward 20.....	7,255	Throop borough.....	5,861
Ward 1.....	1,041	Ward 1.....	1,742	Ward 21.....	9,038	Ward 1.....	1,377
Ward 2.....	3,781	Ward 2.....	1,709	Ward 22.....	3,819	Ward 2.....	1,546
Ward 3.....	2,840	Ward 3.....	1,707	Ward 23.....	6,691	Ward 3.....	1,189
Ward 4.....	1,537	Ward 4.....	1,557	Ward 24.....	2,327	Ward 4.....	1,449
Ward 5.....	1,825	Ward 5.....	804	Sewickley borough.....	5,836	Titusville city.....	8,923
Ward 6.....	1,899	Ward 6.....	1,330	Ward 1.....	2,293	Ward 1.....	2,539
Pittsburgh city.....	676,806	Quakertown borough.....	5,673	Ward 2.....	1,727	Ward 2.....	3,224
Ward 1.....	8,904	Ward 1.....	1,527	Ward 3.....	1,810	Ward 3.....	802
Ward 2.....	3,840	Ward 2.....	1,033	Shamokin city.....	16,879	Ward 4.....	1,632
Ward 3.....	21,263	Ward 3.....	1,979	Ward 1.....	1,207	Ward 5.....	726
Ward 4.....	32,121	Ward 4.....	1,134	Ward 2.....	2,122	Turtle Creek borough.....	12,363
Ward 5.....	33,561	Reading city.....	109,320	Ward 3.....	996	Ward 1.....	8,278
Ward 6.....	14,472	Ward 1.....	3,546	Ward 4.....	3,344	Ward 2.....	2,528
Ward 7.....	19,279	Ward 2.....	6,312	Ward 5.....	3,210	Ward 3.....	1,557
Ward 8.....	21,707	Ward 3.....	4,452	Ward 6.....	1,822	Tyrone borough.....	8,214
Ward 9.....	16,823	Ward 4.....	2,710	Ward 7.....	1,653	Ward 1.....	1,551
Ward 10.....	25,654	Ward 5.....	3,053	Ward 8.....	717	Ward 2.....	818
Ward 11.....	26,340	Ward 6.....	8,605	Ward 9.....	923	Ward 3.....	945
Ward 12.....	25,974	Ward 7.....	3,773	Ward 10.....	885	Ward 4.....	1,550
Ward 13.....	29,767	Ward 8.....	3,134	Sharon city.....	26,454	Ward 5.....	938
Ward 14.....	47,316	Ward 9.....	5,589	Ward 1.....	3,724	Ward 6.....	1,305
Ward 15.....	33,140	Ward 10.....	4,394	Ward 2.....	7,803	Ward 7.....	1,047
Ward 16.....	24,538	Ward 11.....	5,309	Ward 3.....	4,197	Uniontown city.....	20,471
Ward 17.....	17,538	Ward 12.....	6,364	Ward 4.....	10,730	Ward 1.....	3,026
Ward 18.....	21,390	Ward 13.....	6,146	Shenandoah borough.....	15,704	Ward 2.....	3,362
Ward 19.....	43,918	Ward 14.....	8,028	Ward 1.....	3,572	Ward 3.....	2,912
Ward 20.....	24,749	Ward 15.....	11,292	Ward 2.....	1,110	Ward 4.....	2,747
Ward 21.....	20,295	Ward 16.....	8,350	Ward 3.....	2,855	Ward 5.....	1,913
Ward 22.....	15,810	Ward 17.....	9,941	Ward 4.....	3,930	Ward 6.....	1,600
Ward 23.....	14,403	Ward 18.....	5,115	Ward 5.....	4,237	Ward 7.....	1,650
Ward 24.....	13,810	Ward 19.....	3,207	Shippensburg borough.....	5,722	Ward 8.....	3,821
Ward 25.....	16,970	Ridgway borough.....	6,244	East ward.....	1,351	Vandergrift borough.....	9,524
Ward 26.....	24,810	Ward 1.....	758	Middle ward.....	1,880	Ward 1.....	1,443
Ward 27.....	26,011	Ward 2.....	1,337	West ward.....	2,491	Ward 2.....	1,857
Ward 28.....	12,835	Ward 3.....	1,581	South Williamsport borough.....	6,364	Ward 3.....	1,438
Ward 29.....	16,651	Ward 4.....	1,382	Ward 1.....	1,822	Ward 4.....	1,320
Ward 30.....	7,807	Ward 5.....	1,186	Ward 2.....	2,912	Ward 5.....	2,040
Ward 31.....	7,058	Rochester borough.....	7,197	Ward 3.....	1,630	Ward 6.....	1,426
Ward 32.....	7,992	Ward 1.....	1,117	Steelton borough.....	12,574	Warren borough.....	14,849
Pittston city.....	15,012	Ward 2.....	2,084	Ward 1.....	3,418	Ward 1.....	1,275
Ward 1.....	1,113	Ward 3.....	1,720	Ward 2.....	2,104	Ward 2.....	872
Ward 2.....	605	Ward 4.....	1,676	Ward 3.....	2,926	Ward 3.....	960
Ward 3.....	980	St. Clair borough.....	5,856	Ward 4.....	1,649	Ward 4.....	1,979
Ward 4.....	1,361	Middle ward.....	1,609	Ward 5.....	2,477	Ward 5.....	3,281
Ward 5.....	1,310	North ward.....	1,198	Stroudsburg borough.....	6,361	Ward 6.....	2,587
Ward 6.....	2,142	South ward.....	2,373	Ward 1.....	1,154	Ward 7.....	975
Ward 7.....	1,161	West ward.....	676	Ward 2.....	1,631	Ward 8.....	1,636
Ward 8.....	558	Sayre borough.....	7,735	Ward 3.....	2,270	Ward 9.....	1,284
Ward 9.....	665	Ward 1.....	1,228	Ward 4.....	870	Washington city.....	26,280
Ward 10.....	2,523	Ward 2.....	2,388	Ward 5.....	2,152	Ward 1.....	1,572
Ward 11.....	2,594	Ward 3.....	939	Ward 6.....	1,571	Ward 2.....	2,802
Plymouth borough.....	13,021	Ward 4.....	2,322	Ward 7.....	1,555	Ward 3.....	1,885
Ward 1.....	1,738	Ward 5.....	858	Ward 8.....	2,312	Ward 4.....	1,434
Ward 2.....	853	Schuylkill Haven borough.....	6,597	Ward 9.....	1,888	Ward 5.....	2,598
Ward 3.....	865	East ward.....	2,478	Sunbury city.....	15,570	Ward 6.....	3,897
Ward 4.....	722	North ward.....	1,634	Ward 1.....	1,318	Ward 7.....	7,935
Ward 5.....	857	South ward.....	2,053	Ward 2.....	1,631	Ward 8.....	4,067
Ward 6.....	1,873	West ward.....	402	Ward 3.....	2,270	Waynesboro borough.....	10,334
Ward 7.....	818	Scottdale borough.....	6,249	Ward 4.....	870	Ward 1.....	3,209
Ward 8.....	1,424	Ward 1.....	1,918	Ward 5.....	2,152	Ward 2.....	2,647
Ward 9.....	971	Ward 2.....	1,560	Ward 6.....	1,571	Ward 3.....	4,478
Ward 10.....	587	Ward 3.....	1,582	Ward 7.....	1,555	Waynesburg borough.....	5,514
Ward 11.....	847	Ward 4.....	1,189	Ward 8.....	2,312	Ward 1.....	2,150
Ward 12.....	864	Seranton city.....	125,536	Ward 9.....	1,888	Ward 2.....	2,108
Ward 13.....	602	Ward 1.....	5,950	Swoyersville borough.....	7,795	Ward 3.....	1,256
Pottstown borough.....	22,539	Ward 2.....	8,509	Ward 1.....	2,015	West Hazleton borough.....	6,988
Ward 1.....	1,708	Ward 3.....	2,865	Ward 2.....	3,017	Ward 1.....	1,165
Ward 2.....	1,710	Ward 4.....	7,356	Ward 3.....	1,863	Ward 2.....	2,776
Ward 3.....	1,219	Ward 5.....	6,328	Tamaqua borough.....	11,508	Ward 3.....	3,047
Ward 4.....	969	Ward 6.....	7,356	East ward.....	4,157	Wilkes-Barre city.....	76,826
Ward 5.....	2,026	Ward 7.....	3,517	Middle ward.....	1,805	Ward 1.....	4,068
Ward 6.....	3,042	Ward 8.....	2,020	North ward.....	2,774	Ward 2.....	3,523
Ward 7.....	2,462	Ward 9.....	1,052	South ward.....	2,772	Ward 3.....	4,965
Ward 8.....	3,403	Ward 10.....	6,392	Tarentum borough.....	9,540	Ward 4.....	1,515
Ward 9.....	3,897	Ward 11.....	4,439	Ward 1.....	3,478	Ward 5.....	1,295
Ward 10.....	2,353	Ward 12.....	4,477	Ward 2.....	2,084	Ward 6.....	3,431
Pottsville city.....	23,640	Ward 13.....	6,478	Ward 3.....	3,978	Ward 7.....	673
Ward 1.....	1,887					Ward 8.....	1,340
Ward 2.....	2,433						
Ward 3.....	3,565						
Ward 4.....	3,568						
Ward 5.....	5,743						
Ward 6.....	2,950						
Ward 7.....	3,444						

Table 8.—POPULATION OF INCORPORATED PLACES OF 5,000 OR MORE, BY WARDS: 1950—Con.

City, borough, or town and ward	Population	City, borough, or town and ward	Population	City, borough, or town and ward	Population	City, borough, or town and ward	Population
Wilkes-Barre city—Con.		Williamsport city	45,047	Wilmerding borough	5,325	York city	59,953
Ward 9	3,293	Ward 1	1,951	Ward 1	1,298	Ward 1	2,526
Ward 10	3,325	Ward 2	1,667	Ward 2	1,248	Ward 2	1,842
Ward 11	2,117	Ward 3	2,400	Ward 3	1,206	Ward 3	740
Ward 12	5,812	Ward 4	1,884	Ward 4	1,573	Ward 4	1,945
Ward 13	8,051	Ward 5	3,995	Wilson borough	8,159	Ward 5	1,947
Ward 14	9,328	Ward 6	4,203	Ward 1	1,891	Ward 6	3,580
Ward 15	7,541	Ward 7	4,889	Ward 2	2,485	Ward 7	2,409
Ward 16	7,103	Ward 8	3,879	Ward 3, North	1,905	Ward 8	4,974
Ward 17	2,358	Ward 9	2,406	Ward 3, South	1,878	Ward 9	9,035
Ward 18	2,077	Ward 10	3,428	Winton borough	6,280	Ward 10	4,237
Ward 19	1,709	Ward 11	2,435	Ward 1	955	Ward 11	5,280
Ward 20	1,802	Ward 12	2,632	Ward 2	2,389	Ward 12	12,081
Wilkesburg borough	31,418	Ward 13	3,240	Ward 3	2,936	Ward 13	2,247
Ward 1	13,299	Ward 14	2,549			Ward 14	4,400
Ward 2	10,063	Ward 15	1,862			Ward 15	1,100
Ward 3	8,056	Ward 16	1,587				

Table 9.—POPULATION OF URBANIZED AREAS: 1950

Area	Population	Area	Population
ALLENTOWN-BETHLEHEM URBANIZED AREA		HARRISBURG URBANIZED AREA	
The area	225,962	The area	169,646
In central cities	173,096	Harrisburg city	89,544
Allentown city	106,756	Outside city	80,102
Bethlehem city	66,340		
Outside central cities	52,866	The urbanized area includes the following minor civil divisions and parts of minor civil divisions:	
The urbanized area includes the following minor civil divisions and parts of minor civil divisions:		Cumberland County (part)	26,252
Lehigh County (part)	152,444	Camp Hill borough	6,034
Allentown city	106,756	East Pennsboro township (part)	3,034
Bethlehem city (part)	13,804	Lemoine borough	4,605
Catasauqua borough	4,923	Lower Allen township (part)	1,681
Coplay borough	2,094	New Cumberland borough	0,201
Emmaus borough	7,780	Shiremanstown borough	887
Fountain Hill borough	5,456	West Fairview borough	1,806
Salisbury township (part)	1,740	Wormleysburg borough	1,511
South Whitehall township (part)	1,418	Dauphin County (part)	138,530
Whitehall township (part)	7,578	Harrisburg city	89,544
Northampton County (part)	73,518	Highspire borough	2,709
Bethlehem city (part)	52,536	Lower Paxton township (part)	1,928
Bethlehem township (part)	1,431	Lower Swatara township (part)	2,292
Freemansburg borough	1,739	Middletown borough	9,184
Hanover township (part)	161	Paxtang borough	1,857
Hellertown borough	5,435	Penbrook borough	3,601
Lower Saucon township (part)	255	Royalton borough	1,175
Northampton borough	9,332	Steelton borough	12,574
North Catasauqua borough	2,029	Susquehanna township (part)	6,388
		Swatara township (part)	7,098
		Perry County (part)	2,158
		Marysville borough	2,158
		York County (part)	2,706
		Fairview township (part)	2,706
		JOHNSTOWN URBANIZED AREA	
		The area	93,354
		Johnstown city	63,232
		Outside city	30,122
		The urbanized area includes the following minor civil divisions and parts of minor civil divisions:	
		Blair County (part)	86,614
		Allegheny township (part)	234
		Aitoona city	77,177
		Antis township (part)	(1)
		Blair township (part)	(1)
		Frankstown township (part)	2
		Holidaysburg borough	6,483
		Logan township (part)	2,718
		ERIE URBANIZED AREA	
		The area	151,710
		Erie city	130,803
		Outside city	20,907
		The urbanized area includes the following minor civil divisions and parts of minor civil divisions:	
		Erie County (part)	151,710
		Erie city	130,803
		Harborcreek township (part)	728
		Lawrence Park township	4,154
		Millcreek township (part)	12,616
		Wesleyville borough	3,411
		Cambria County (part)	93,321
		Brownstown borough	1,508
		Conemaugh township (part)	87
		Daisytown borough	442
		Dale borough	3,310
		East Conemaugh borough	4,101
		Ferndale borough	2,610
		Franklin borough	1,833
		Geistown borough	2,148
		Johnstown city	63,232
		Lorain borough	1,406
		Lower Yoder township (part)	1,303
		Middle Taylor township (part)	(1)
		Southmont borough	2,278
		Stonycreek township (part)	1,472
		Upper Yoder township (part)	2,823
		Westmont borough	4,410
		West Taylor township (part)	339
		Somerset County (part)	33
		Conemaugh township (part)	33

1 No population returned for that part of the township in the urbanized area.

NUMBER OF INHABITANTS

38-37

Table 9.—POPULATION OF URBANIZED AREAS: 1950—Con.

Area	Population	Area	Population
LANCASTER URBANIZED AREA		PHILADELPHIA URBANIZED AREA—Con.	
The area.....	76,280	In New Jersey.....	327,591
Lancaster city.....	63,774	Burlington County (part)	22,848
Outside city.....	12,506	Cinnaminson township (part).....	840
The urbanized area includes the following minor civil divisions and parts of minor civil divisions:		Maple Shade township (part).....	5,985
Lancaster County (part)	76,280	Moorestown township (part).....	7,400
East Hempfield township (part).....	706	Palmyra borough.....	5,802
East Lampeter township (part).....	6	Riverton borough.....	2,761
Lancaster city.....	63,774	Camden County (part)	278,620
Lancaster township (part).....	4,531	Audubon borough.....	9,531
Manheim township (part).....	3,805	Audubon Park borough.....	1,859
Manor township (part).....	434	Barrington borough.....	2,651
Millersville borough.....	2,551	Bellmawr borough.....	5,213
West Lampeter township (part).....	473	Berlin borough.....	2,339
PHILADELPHIA URBANIZED AREA		Berlin township (part).....	955
The area.....	2,922,470	Brooklawn borough.....	2,262
Philadelphia city.....	2,071,605	Camden city.....	124,555
Outside city.....	850,865	Clementon borough.....	3,191
The urbanized area includes the following minor civil divisions and parts of minor civil divisions:		Collingswood borough.....	15,800
In Pennsylvania.....	2,594,879	Delaware township (part).....	6,735
Rucks County (part)	16,061	Gibbsboro borough.....	906
Bensalem township (part).....	6,532	Gloucester City.....	14,357
Bristol township (part).....	3,194	Gloucester township (part).....	1,587
Ivyland borough.....	358	Haddon township.....	12,379
Lower Southampton township (part).....	1,156	Haddonfield borough.....	10,495
Warminster township (part).....	4,821	Haddon Heights borough.....	7,287
Chester County (part)	3,666	Hi-Nella borough.....	237
Easttown township (part).....	1,097	Laurel Springs borough.....	1,540
Tredyffrin township (part).....	1,069	Lawnside borough.....	1,568
Delaware County (part)	372,411	Lindenwold borough.....	3,479
Aldan borough.....	3,430	Magnolia borough.....	1,883
Aston township (part).....	2,405	Merchantville borough.....	4,183
Chester city.....	66,039	Mount Ephraim borough.....	4,449
Chester township (part).....	3,376	Oaklyn borough.....	4,889
Clifton Heights borough.....	7,549	Pennsauken township (part).....	20,587
Collingdale borough.....	8,443	Pine Hill borough.....	2,546
Colwyn borough.....	2,143	Pine Valley borough.....	39
Darby borough.....	13,154	Runnemede borough.....	4,217
Darby township (part).....	3,334	Somerdale borough.....	1,417
East Lansdowne borough.....	3,527	Stratford borough.....	1,356
Eddystone borough.....	3,014	Tavistock borough.....	15
Foloroff borough.....	1,909	Voorhees township (part).....	593
Glenolden borough.....	6,450	Waterford township (part).....	766
Haverford township (part).....	38,732	Wood-Lynne borough.....	2,776
Lansdowne borough.....	12,169	Gloucester County (part)	26,123
Lower Chichester township (part).....	2,069	Deptford township (part).....	1,077
Marcus Hook borough.....	3,843	Mantua township (part).....	1,109
Marple township (part).....	3,373	National Park borough.....	2,419
Media borough.....	5,726	Wenonah borough.....	1,511
Millbourne borough.....	901	West Deptford township (part).....	2,972
Morton borough.....	1,352	Westville borough.....	4,731
Nether Providence township (part).....	2,863	Woodbury city.....	10,931
Newtown township (part).....	637	Woodbury Heights borough.....	1,373
Norwood borough.....	5,246	PITTSBURGH URBANIZED AREA	
Parkside borough.....	1,637	The area.....	1,532,953
Prospect Park borough.....	5,834	Pittsburgh city.....	678,806
Radnor township (part).....	10,969	Outside city.....	850,147
Ridley township (part).....	15,636	The urbanized area includes the following minor civil divisions and parts of minor civil divisions:	
Ridley Park borough.....	4,921	Allegheny County (part)	1,371,522
Rutledge borough.....	4,919	Aspinwall borough.....	4,084
Sharon Hill borough.....	5,464	Avalon borough.....	6,463
Springfield township (part).....	8,124	Baldwin township (part).....	9,112
Swarthmore borough.....	4,825	Bellevue borough.....	11,604
Tinicum township.....	5,314	Belvue borough.....	2,465
Trainer borough.....	2,001	Ben Avon borough.....	394
Upland borough.....	4,081	Ben Avon Heights borough.....	11,324
Upper Chichester township (part).....	4,237	Bethel borough.....	2,165
Upper Darby township (part).....	84,191	Blawnox borough.....	6,178
Upper Providence township (part).....	816	Brackenridge borough.....	16,488
Upper Merion township (part).....	11,068	Braddock borough.....	1,065
Yeadon borough.....	131,136	Braddock Hills borough.....	12,535
Montgomery County (part)	25,403	Brentwood borough.....	5,650
Arlington township (part).....	22,854	Bridgeville borough.....	12,105
Cheltenham township.....	4,788	Carnegie borough.....	5,459
Hatboro borough.....	5,130	Castle Shannon borough.....	1,381
Jenkintown borough.....	42,882	Chalfant borough.....	1,534
Lower Merion township (part).....	661	Cheswick borough.....	1,733
Lower Moreland township (part).....	5,407	Churrehill borough.....	19,652
Narberth borough.....	2,261	Clairton city.....	736
Rockledge borough.....	11,213	Collier township (part).....	10,498
Springfield township (part).....	1,682	Coraopolis borough.....	8,066
Upper Dublin township (part).....	101	Crafton borough.....	783
Upper Merion township (part).....	7,228	Crescent township (part).....	13,405
Upper Moreland township (part).....	1,526	Dormont borough.....	3,786
Whitmarsh township (part).....	2,071,605	Dravosburg borough.....	17,620
Philadelphia County	2,071,605	Duquesne city.....	3,185
Philadelphia city.....		East Deer township.....	3,171
		East McKeesport borough.....	5,259
		East Pittsburgh borough.....	1,531
		Eden Park borough.....	

Table 9.—POPULATION OF URBANIZED AREAS: 1950—Con.

Area	Population	Area	Population
PITTSBURGH URBANIZED AREA—Con.		PITTSBURGH URBANIZED AREA—Con.	
Allegheny County (part)—Con.		Beaver County (part)—Con.	
Edgewood borough.....	5,292	Harmony township (part).....	3,350
Edgeworth borough.....	1,460	Hopewell township (part).....	2,130
Elizabeth borough.....	2,615	Monaca borough.....	7,415
Elizabeth township (part).....	2,846	New Brighton borough.....	0,535
Ermsworth borough.....	3,128	Patterson township.....	2,224
Etna borough.....	6,750	Patterson Heights borough.....	673
Forest Hills borough.....	6,301	Pulaski township (part).....	1,531
Fox Chapel borough.....	1,721	Rochester borough.....	7,197
Glassport borough.....	8,707	Rochester township (part).....	2,028
Glenfield borough.....	870	South Heights borough.....	691
Green Tree borough.....	2,818	West Mayfield borough.....	1,768
Hampton township (part).....	1,137	White township (part).....	1,168
Hammar township (part).....	2,417		
Harrison township (part).....	13,933	Westmoreland County (part)	40,978
Heidelberg borough.....	2,250	Arnold city.....	10,263
Homestead borough.....	10,046	Lower Burrell township (part).....	1,517
Ingram borough.....	4,236	New Kensington city.....	25,146
Kennedy township (part).....	675	North Huntingdon township (part).....	211
Kilbuck township (part).....	121	Trafford borough (part).....	3,811
Leet township (part).....	1,793		
Leetsdale borough.....	2,411		
Liberty borough.....	1,900		
McKeesport city.....	51,502	READING URBANIZED AREA	
McKees Rocks borough.....	10,241	The area	154,931
Millvale borough.....	7,287	Reading city.....	100,320
Moon township (part).....	18	Outside city.....	45,611
Mount Lebanon township (part).....	26,559		
Mount Oliver borough.....	6,646	The urbanized area includes the following minor civil divisions and parts of minor civil divisions:	
Munhall borough.....	10,437	Berks County (part)	154,931
Neville township.....	2,310	Bern township (part).....	303
North Braddock borough.....	14,724	Cumru township (part).....	514
North Versailles township (part).....	7,033	Exeter township (part).....	1,353
Oakmont borough.....	7,204	Kenhorst borough.....	2,551
O'Hara township (part).....	2,933	Laureldale borough.....	3,535
Patton township (part).....	2,636	Lower Alsace township (part).....	3,014
Penn township (part).....	18,531	Mohnton borough.....	2,004
Pitcairn borough.....	5,857	Mount Penn borough.....	3,635
Pittsburgh city.....	676,806	Muhlenberg township (part).....	4,601
Pleasant Hills borough.....	3,808	Reading city.....	100,320
Plum township (part).....	1,143		
Port Vue borough.....	4,766	St. Lawrence borough.....	810
Rankin borough.....	6,941	Shillington borough.....	5,059
Reserve township (part).....	2,055	Sinking Spring borough.....	1,982
Robinson township (part).....	810	Spring township (part).....	2,627
Ross township (part).....	12,742	Temple borough.....	1,460
Roslyn Farms borough.....	448	West Lawn borough.....	2,144
Scott township (part).....	7,810	West Reading borough.....	5,072
Sewickley borough.....	5,836	Wyomissing borough.....	4,187
Sewickley township (part).....	1,743	Wyomissing Hills borough.....	646
Shaler township (part).....	15,401		
Sharpsburg borough.....	7,296		
Snowden township (part).....	826	SCRANTON URBANIZED AREA	
South Fayette township (part).....	9	The area	236,076
Springdale borough.....	4,939	Scranton city.....	125,530
Springdale township (part).....	1,079	Outside city.....	110,540
Stowe township (part).....	11,775		
Swissvale borough.....	16,488	The urbanized area includes the following minor civil divisions and parts of minor civil divisions:	
Tarentum borough.....	9,540	Lackawanna County (part)	236,076
Thornburg borough.....	2,335	Archbald borough.....	6,304
Trafford borough (part).....	154	Blakely borough.....	6,823
Turtle Creek borough.....	12,363	Carbondale city.....	10,296
Upper St. Clair township (part).....	1,331	Carbondale township (part).....	472
Verona borough.....	4,325	Clarks Green borough.....	821
Versailles borough.....	2,484	Clarks Summit borough.....	2,040
Wall borough.....	1,850	Dickson City borough.....	3,048
West Elizabeth borough.....	1,137	Dunmore borough.....	20,305
West Homestead borough.....	3,257	Fell township (part).....	2,098
West Mifflin borough.....	17,985	Jermyn borough.....	2,535
West View borough.....	7,581		
Whitaker borough.....	2,149	Mayfield borough.....	2,373
Whitehall borough.....	7,942	Moosic borough.....	3,065
White Oak borough.....	6,159	Newton township (part).....	(1)
Wilkins township (part).....	3,428	Old Forge borough.....	0,740
Wilkesburg borough.....	31,418	Olyphant borough.....	7,047
Wilmerding borough.....	5,325	Scranton city.....	125,530
		South Abington township (part).....	539
Beaver County (part)	120,453	Taylor borough.....	7,176
Aliquippa borough.....	26,132	Throop borough.....	5,801
Ambridge borough.....	16,426	Winton borough.....	6,280
Baden borough.....	3,732		
Beaver borough.....	6,360		
Beaver Falls city.....	17,375	TRENTON, N. J., URBANIZED AREA	
Borough township.....	2,750	That part of the area in Pennsylvania ²	10,681
Bridgewater borough.....	1,316		
Center township (part).....	(1)	The part of the urbanized area includes the following minor civil divisions and part of a minor civil division:	
Conway borough.....	1,570	Bucks County (part)	10,681
East Rochester borough.....	985	Lower Makefield township (part).....	1,378
Eastvale borough.....	533	Morrisville borough.....	6,757
Economy township (part).....	102	Yardley borough.....	1,916
Fallston borough.....	511		
Freedom borough.....	3,000		

¹ No population returned for that part of the township in the urbanized area.

² For the description, map, and population of the entire Trenton, N. J., Urbanized Area, see table 9 and accompanying map of corresponding report for New Jersey.

Table 9.—POPULATION OF URBANIZED AREAS: 1950—Con.

Area	Population	Area	Population
WILKES-BARRE URBANIZED AREA		WILKES-BARRE URBANIZED AREA—Con.	
The area.....	271,589	Luzerne County (part)—Con.	
Wilkes-Barre city.....	76,826	Plymouth borough.....	13,021
Outside city.....	194,763	Plymouth township (part).....	976
The urbanized area includes the following minor civil divisions and parts of minor civil divisions:		Fringle borough.....	1,727
Luzerne County (part)	271,589	Sugar Notch borough.....	2,002
Ashley borough.....	5,243	Swoyersville borough.....	7,795
Avoca borough.....	4,040	Warrior Run borough.....	1,056
Courtdale borough.....	982	West Pittston borough.....	7,230
Dallas borough.....	1,674	West Wyoming borough.....	2,363
Dallas township (part).....	6,119	Wilkes-Barre city.....	76,826
Dupont borough.....	4,107	Wilkes-Barre township (part).....	4,805
Duryea borough.....	6,655	Wyoming borough.....	4,511
Edwardsville borough.....	6,686	Yatesville borough.....	565
Exeter borough.....	5,136		
Forty Fort borough.....	6,173		
		YORK URBANIZED AREA	
Hanover township (part).....	13,706	The area.....	78,796
Hughestown borough.....	1,888	York city.....	59,953
Jenkins township (part).....	3,446	Outside city.....	18,843
Kingston borough.....	21,006	The urbanized area includes the following minor civil divisions and parts of minor civil divisions:	
Kingston township (part).....	2,524	York County (part)	78,796
Larksville borough.....	6,360	Manchester township (part).....	1,068
Laurel Run borough.....	6,858	North York borough.....	2,445
Luzerne borough.....	6,176	Springettsbury township (part).....	1,449
Nanticoke city.....	20,160	Spring Garden township (part).....	5,956
Newport township (part).....	1,634	West Manchester township (part).....	2,169
Pittston city.....	15,012	West York borough.....	5,756
Pittston township (part).....	2,454	York city.....	59,953
Plains township (part).....	11,689		

URBANIZED AREA MAPS

The twelve urbanized areas having their central cities in Pennsylvania, for which statistics are shown in table 9, are depicted in the following maps. The shaded areas, in combination, comprise the urbanized areas. To assist in locating the exact external

boundaries of the areas, each boundary feature (street segment, political boundary, or other) has been assigned a number. The boundary segments thus numbered are shown on the map and the features to which they apply are presented in the following key.

KEY TO NUMBERED BOUNDARY SEGMENTS

Allentown-Bethlehem Urbanized Area







Main urbanized part: (1) Corporate limits of Northampton, (2) corporate limits of North Catasauqua, (3) corporate limits of Catasauqua, (4) Hanover-Whitehall township line, (5) corporate limits of Allentown, (6) corporate limits of Bethlehem, (7) Rose-lawn Ave., (8) Winston Ave., (9) extension of Bridle Path Rd., (10) Jacksonville Rd., (11) corporate limits of Bethlehem, (12) corporate limits of Freemansburg, (13) Nancys Run, (14) Keystone St., (15) 5th St., (16) Middletown Rd., (17) Walnut St., (18) 10th St., (19) Kermit St., (20) Lehigh St., (21) Washington St., (22) Plum St. (Wilson Ave.), (23) corporate limits of Freemansburg, (24) Bethlehem-Lower Saucon township line, (25) extension of Mathews Ave. and Mathews Ave., (26) Snyder Ave., (27) Robert Ave., (28) Saucon Ave., (29) corporate limits of Bethlehem, (30) corporate limits of Hellertown, (31) corporate limits of Bethlehem, (32) corporate limits of Fountain Hill, (33) State Hwy. 43 (Itaska St.), (34) Scholl Ave., (35) Hillcrest Ave., (36) Mortimer Ave., (37) Seidersville Rd. (Legis-lative Rte. 39013), (38) State Hwy. 43 (Itaska St.), (39) Weil Ave., (40) Jefferson St., (41) Roosevelt Ave. (Lehigh Ave.), (42) Wistar St., (43) Graham St., (44) corporate limits of Fountain Hill, (45) corporate limits of Bethlehem, (46) corporate limits of Allentown, (47) State Hwy. 43 (Susquehanna St.), (48) Fairview Rd. (Fairfax Rd.), (49) Old South Bethlehem Rd. (Emaus Ave.), (50) South Potomac St., (51) East Lexington St., (52) corporate limits of Allentown, (53) Hamilton Blvd. (U. S. Hwy. 222), (54) State Hwy. 229 (Cedar Crest Blvd.), (55) corporate limits of Allentown, (56) Cedar Creek, (57) property line of Dorneys Park (Legislative Rte. 39028), (58) Legislative Rte. 39028, (59) Hamilton St. (U. S. Hwy. 22-A), (60) 40th St., (61) Linden St., (62) 38th St., (63) Hamilton St., (64) corporate limits of Allentown, (65) College Heights Blvd., (66) corporate limits of Allentown, (67) Grove Ave., (68) 21st St., (69) Helen

St., (70) Lincoln Ave. (Ott Blvd.), (71) Main Blvd., (72) 21st St., (73) Ruth St., (74) 18th St., (75) corporate limits of Allentown, (76) State Hwy. 145 (7th St.), (77) Fairmont Ave. (Union Blvd.), (78) 6th St., (79) West Union St., (80) Dent Lane, (81) 1st St., (82) Fuller St., (83) 3d St., (84) Main St., (85) Pine St., (86) L. V. R. R., (87) Lehigh St., (88) Quarry St., (89) unnamed street, (90) 3d St., (91) Lehigh St., (92) 4th St., (93) School St., (94) South St., (95) 3d St., (96) Center St., (97) 2d St., (98) corporate limits of Coplay, (99) Chestnut St., (100) Whitehall St. and Whitehall St. extension, (101) Ironton R. R., (102) Buch St., (103) Styles-Cementon Rd., (104) Coplay Rd., (105) Main St. (State Hwy. 329), (106) Furniciari Rd., (107) Dewey St., (108) Washington Ave., (109) Pennsylvania St., (110) MacArthur Rd., (111) Main St., (112) 8th St., (113) Lehigh St., (114) Fairview St. and Fairview St. extension (Fairfax St.).

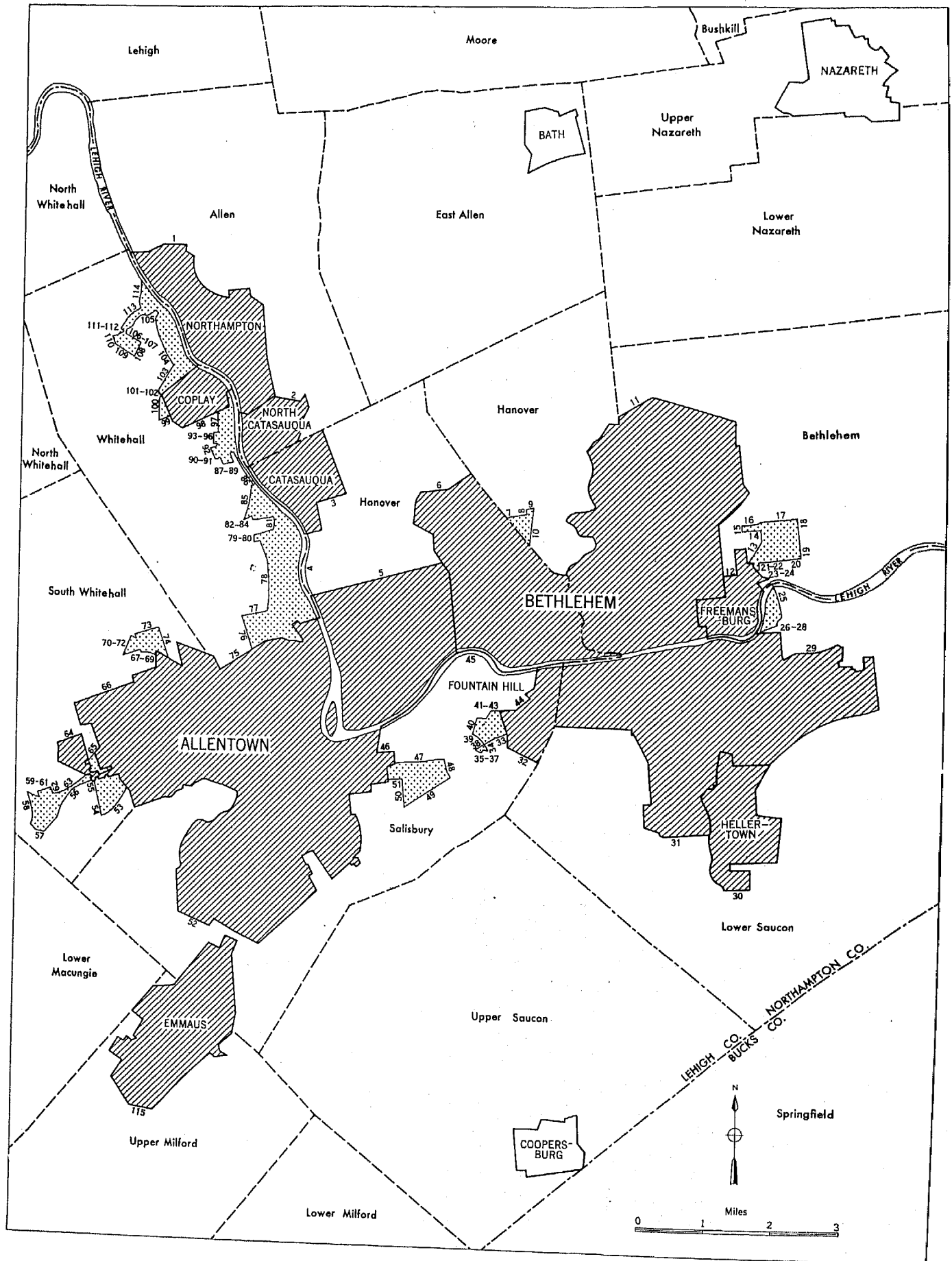
Outlying urbanized part: (115) Corporate limits of Emmaus.

(Continued on page 39-55.)

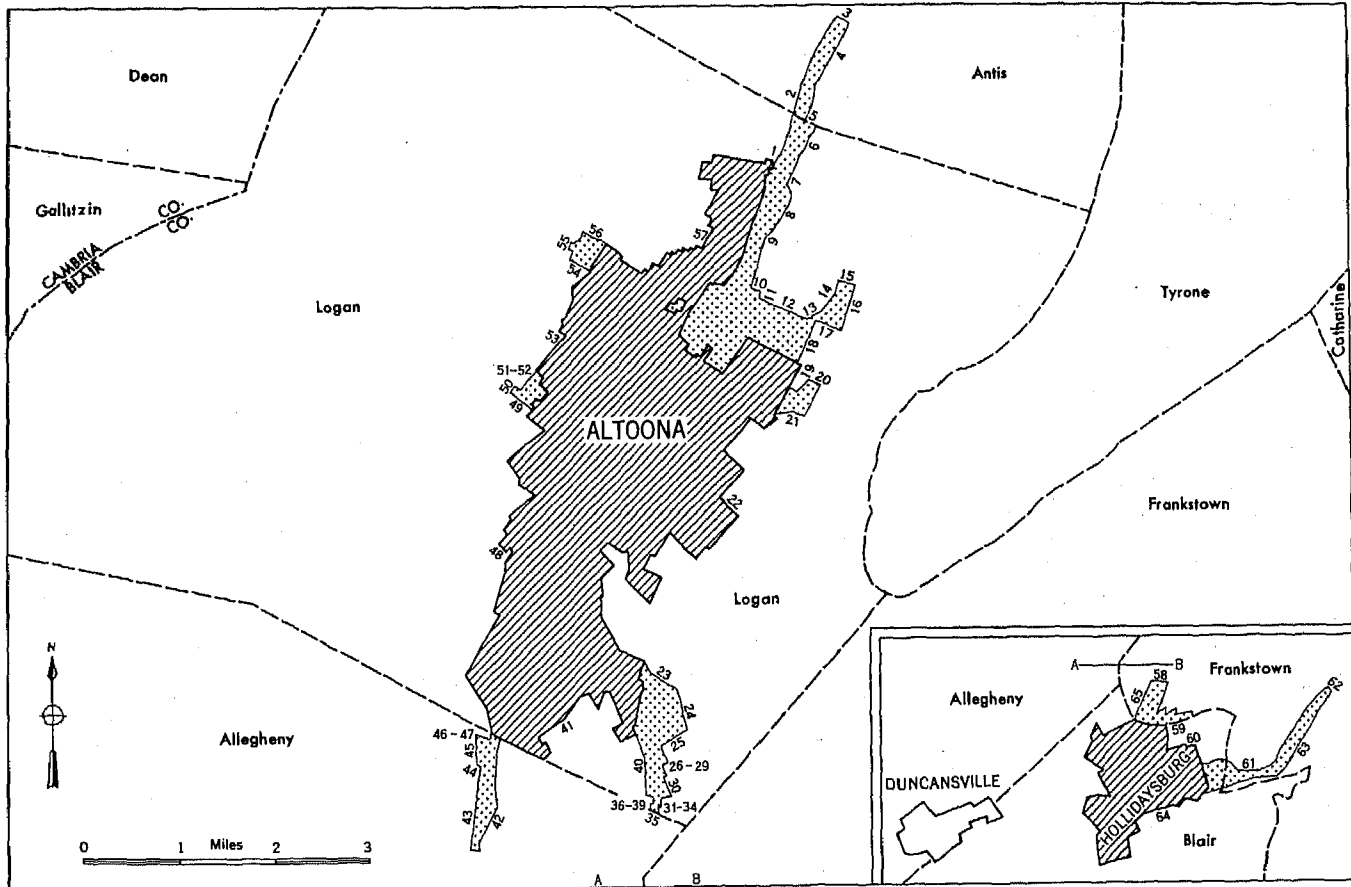
KEY TO SYMBOLS

-  Incorporated parts
-  Unincorporated parts
-  12 Numbered boundary segments
-  State line
-  County line
-  Minor civil division line

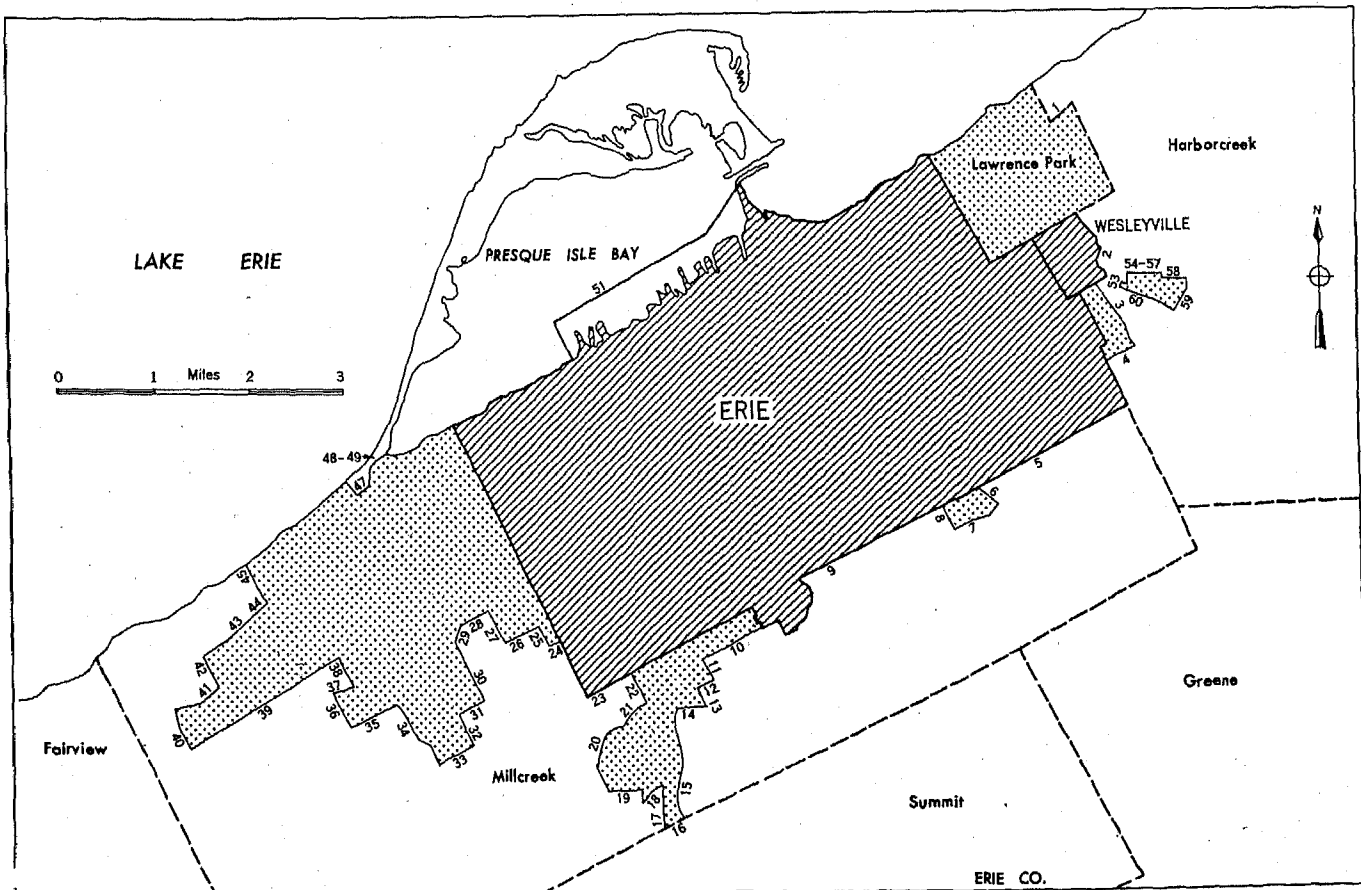
ALLENTOWN-BETHLEHEM URBANIZED AREA



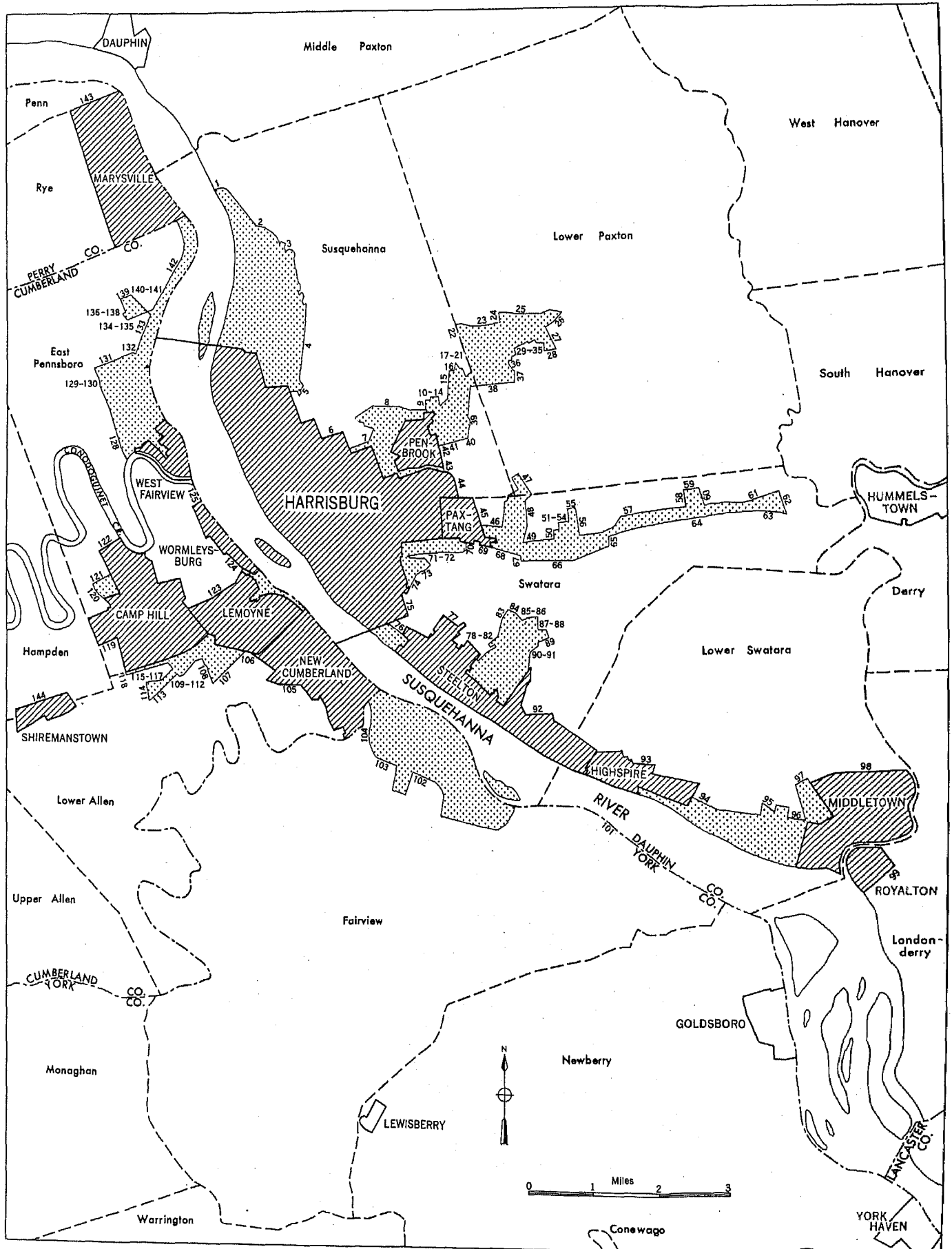
NUMBER OF INHABITANTS
ALTOONA URBANIZED AREA



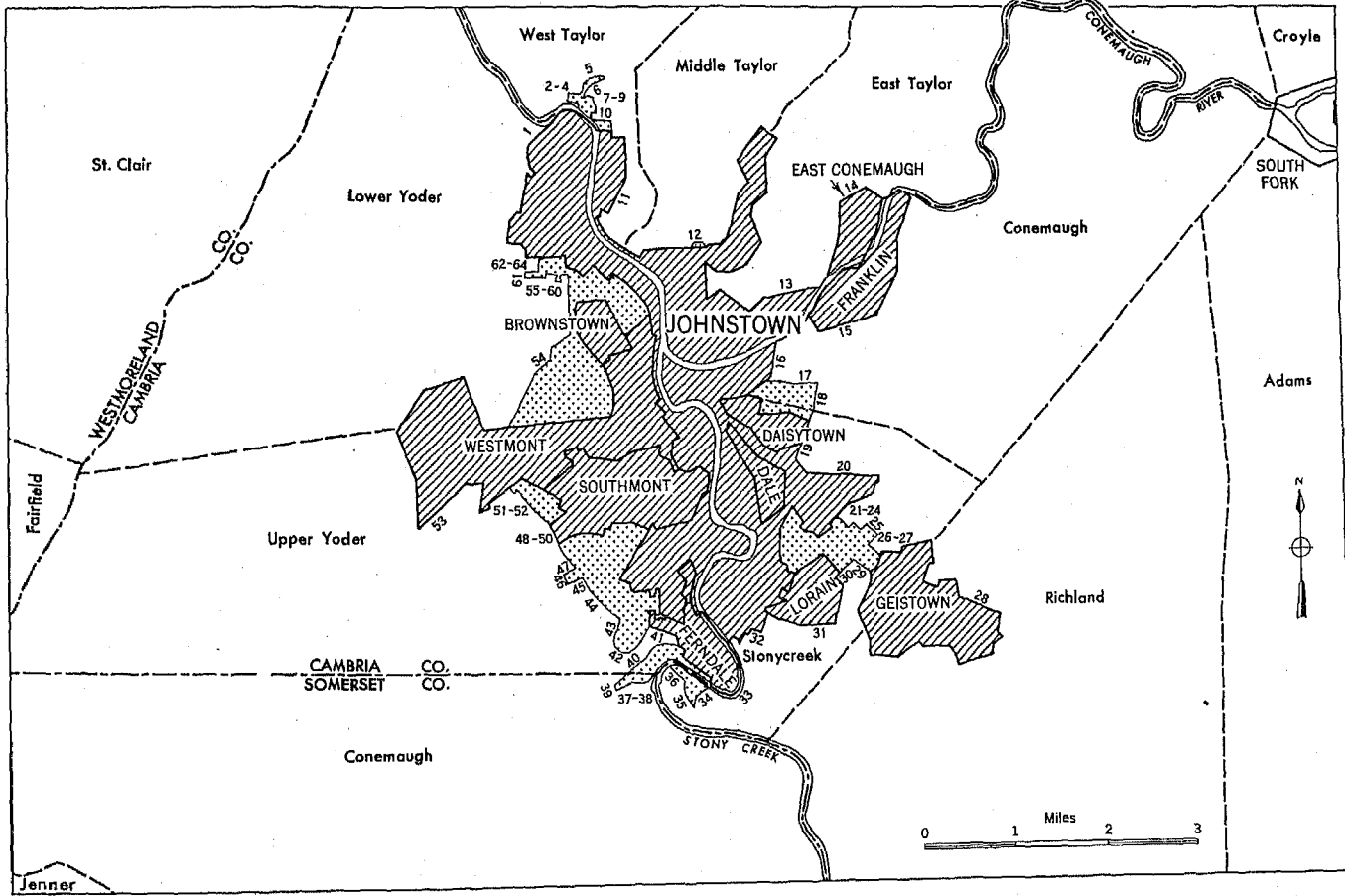
ERIE URBANIZED AREA



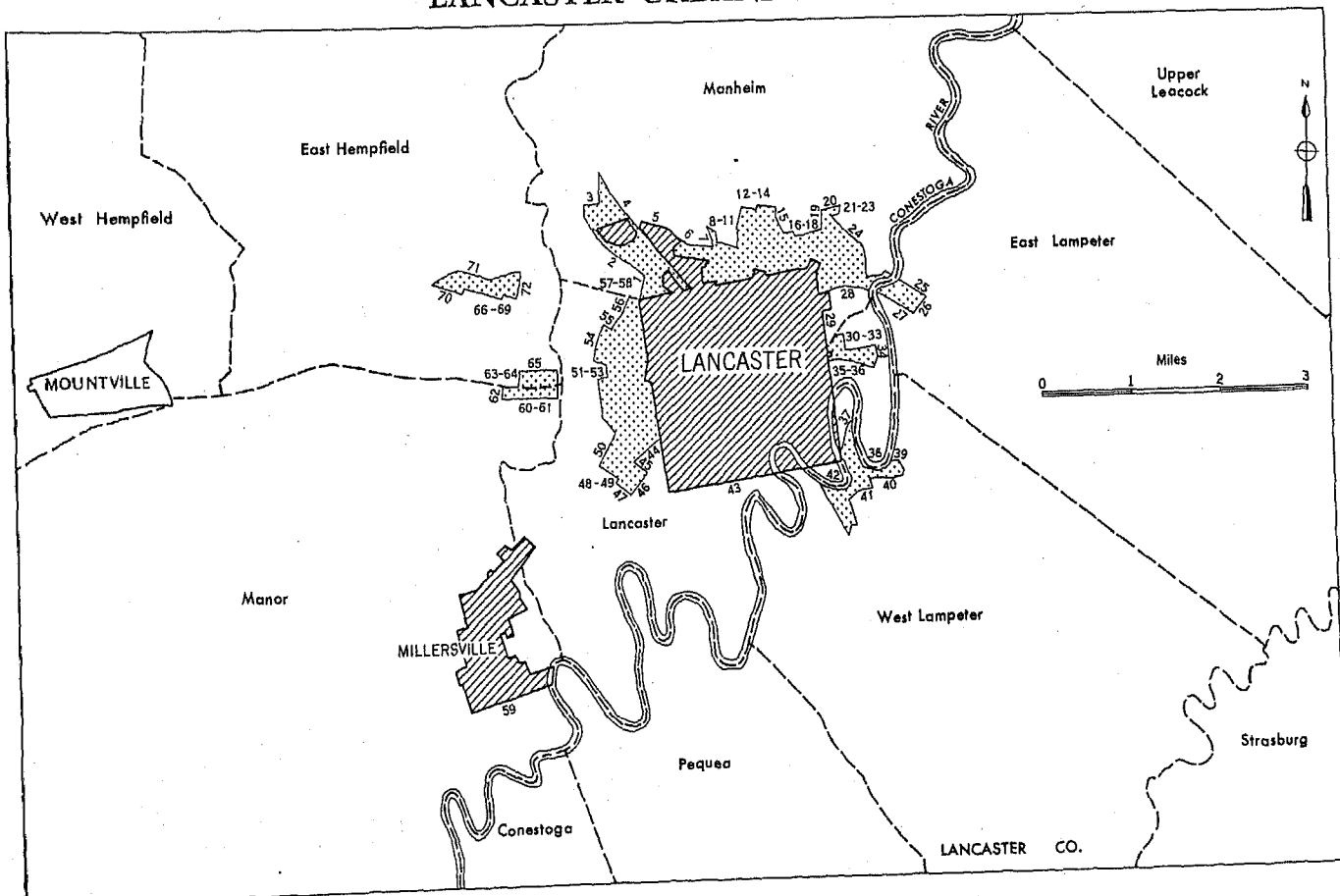
PENNSYLVANIA HARRISBURG URBANIZED AREA



NUMBER OF INHABITANTS
JOHNSTOWN URBANIZED AREA

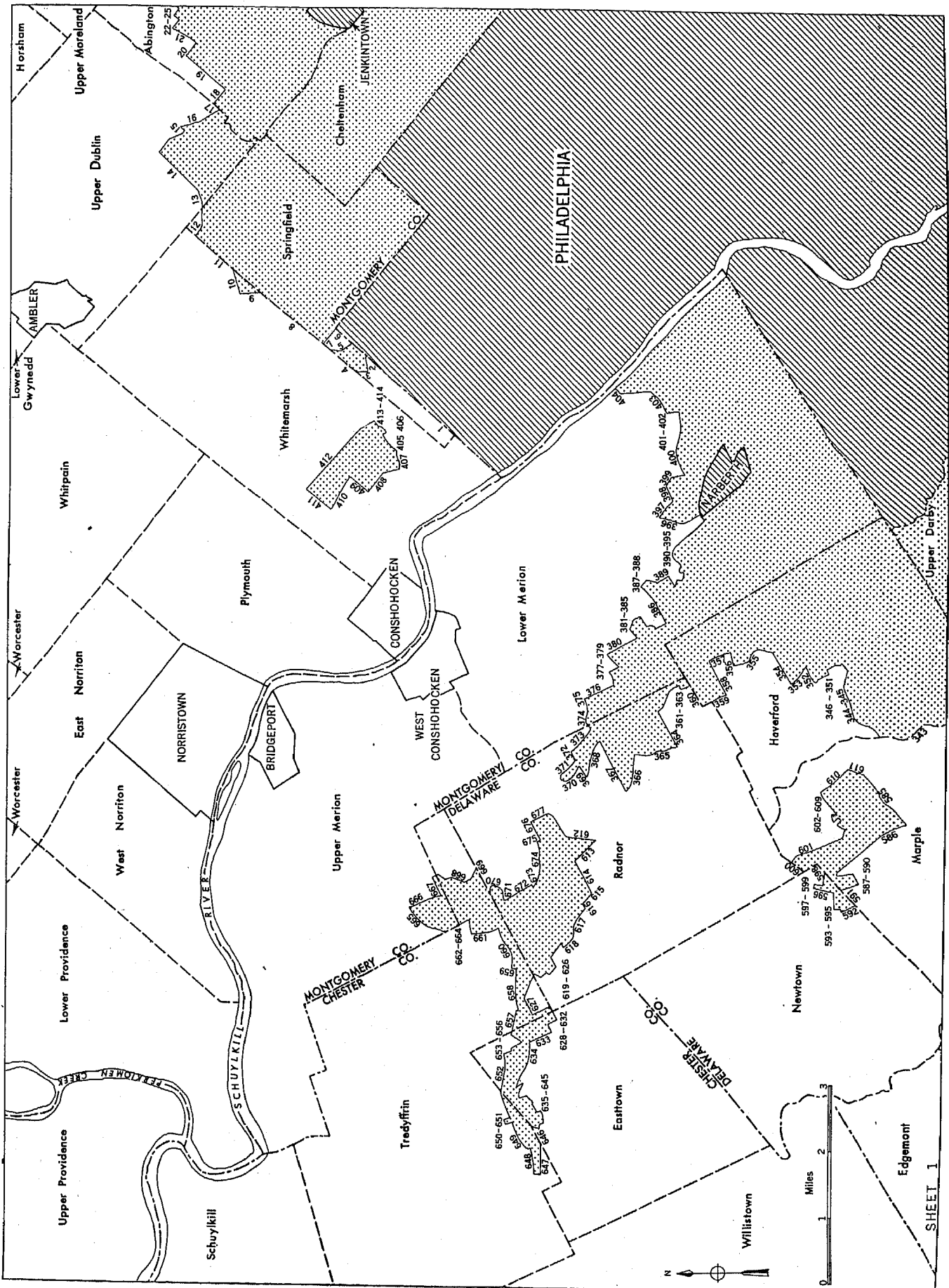


LANCASTER URBANIZED AREA



Sheet 3 adjoins

PHILADELPHIA URBANIZED AREA—SECTIONS 1 AND 2



Sheet 2 adjoins

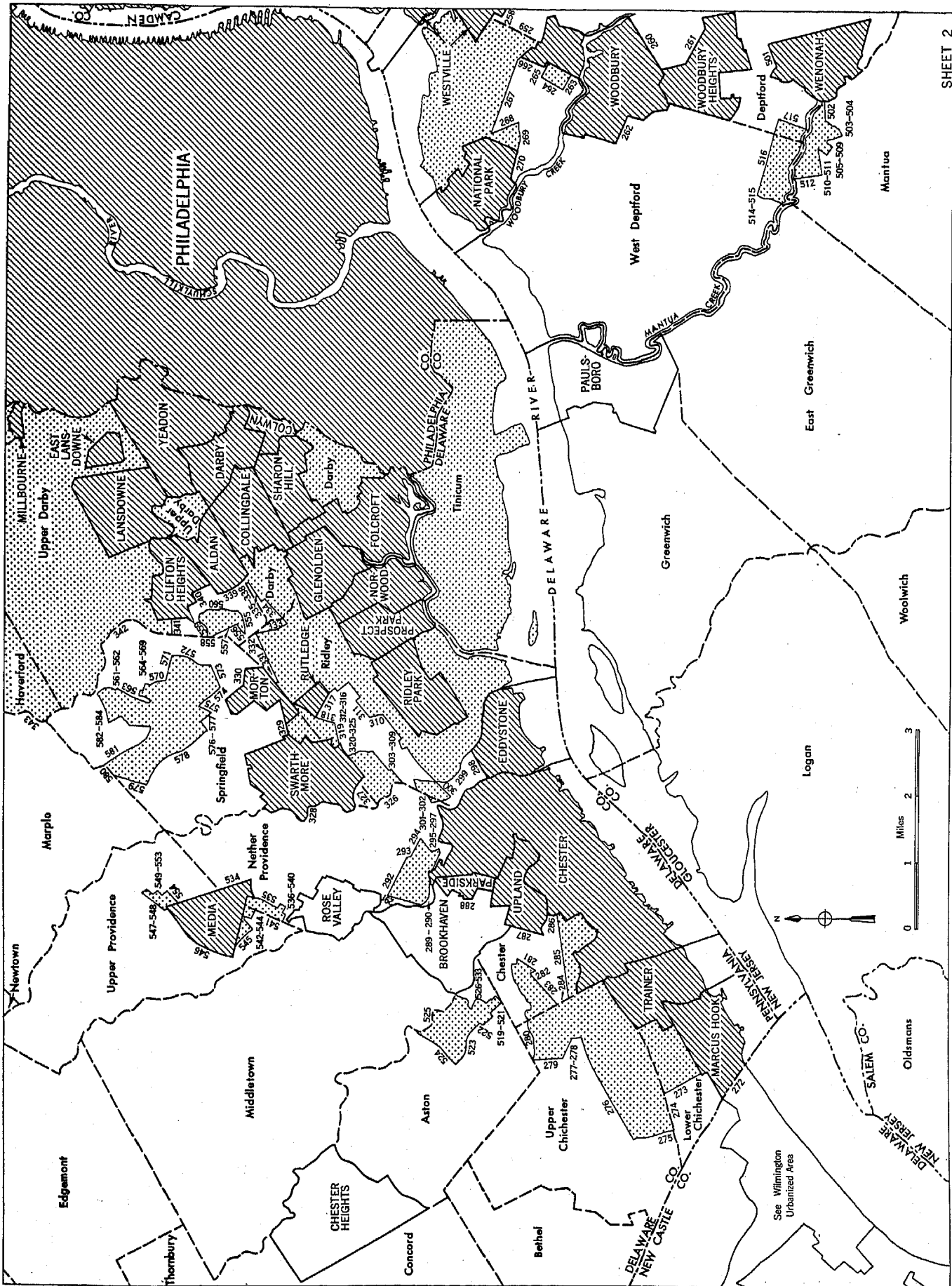
SHEET 1

NUMBER OF INHABITANTS

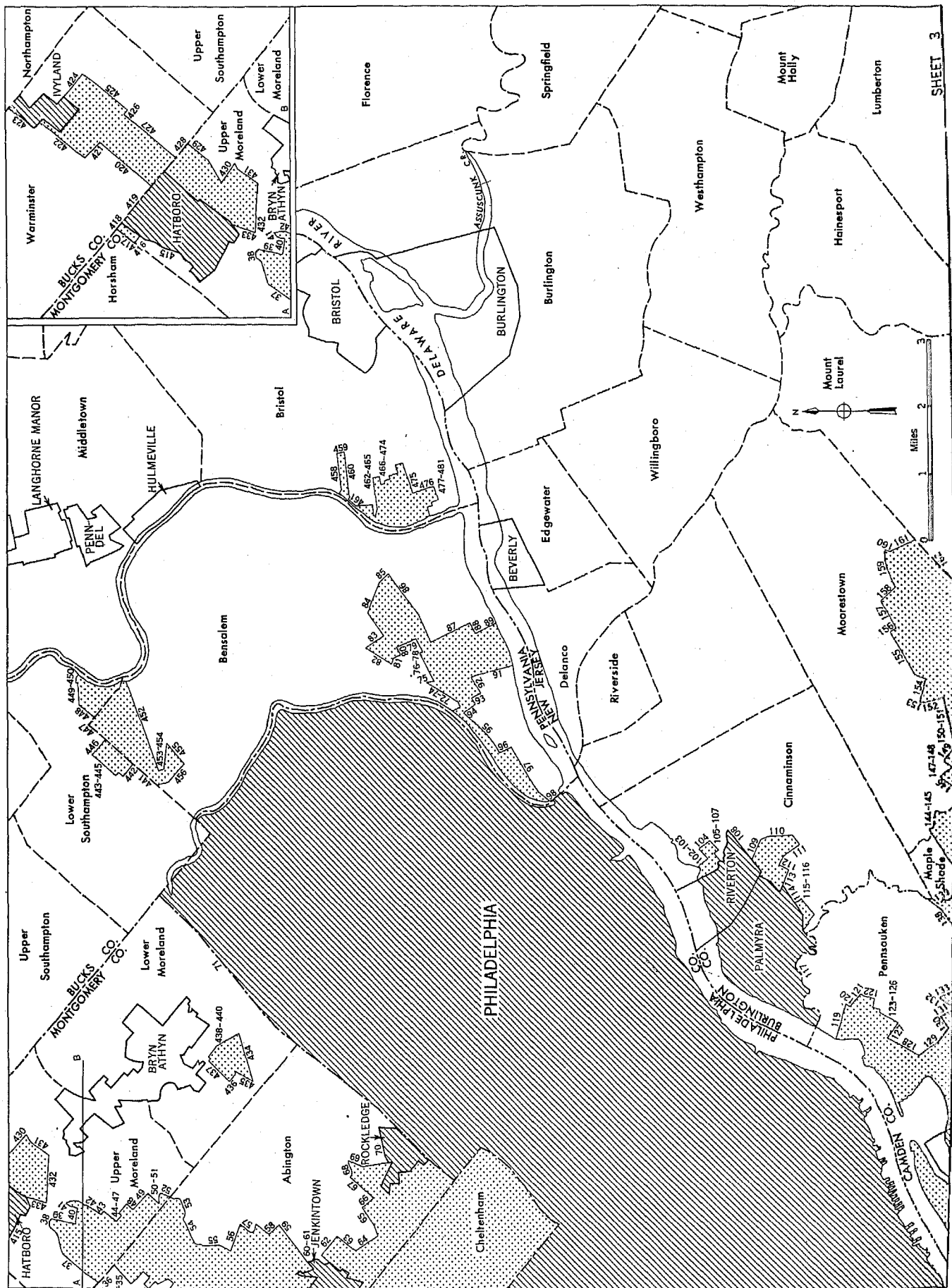
Sheet 4 adjoins

Sheet 1 adjoins

SHEET 2



PHILADELPHIA URBANIZED AREA—SECTIONS 3 AND 4



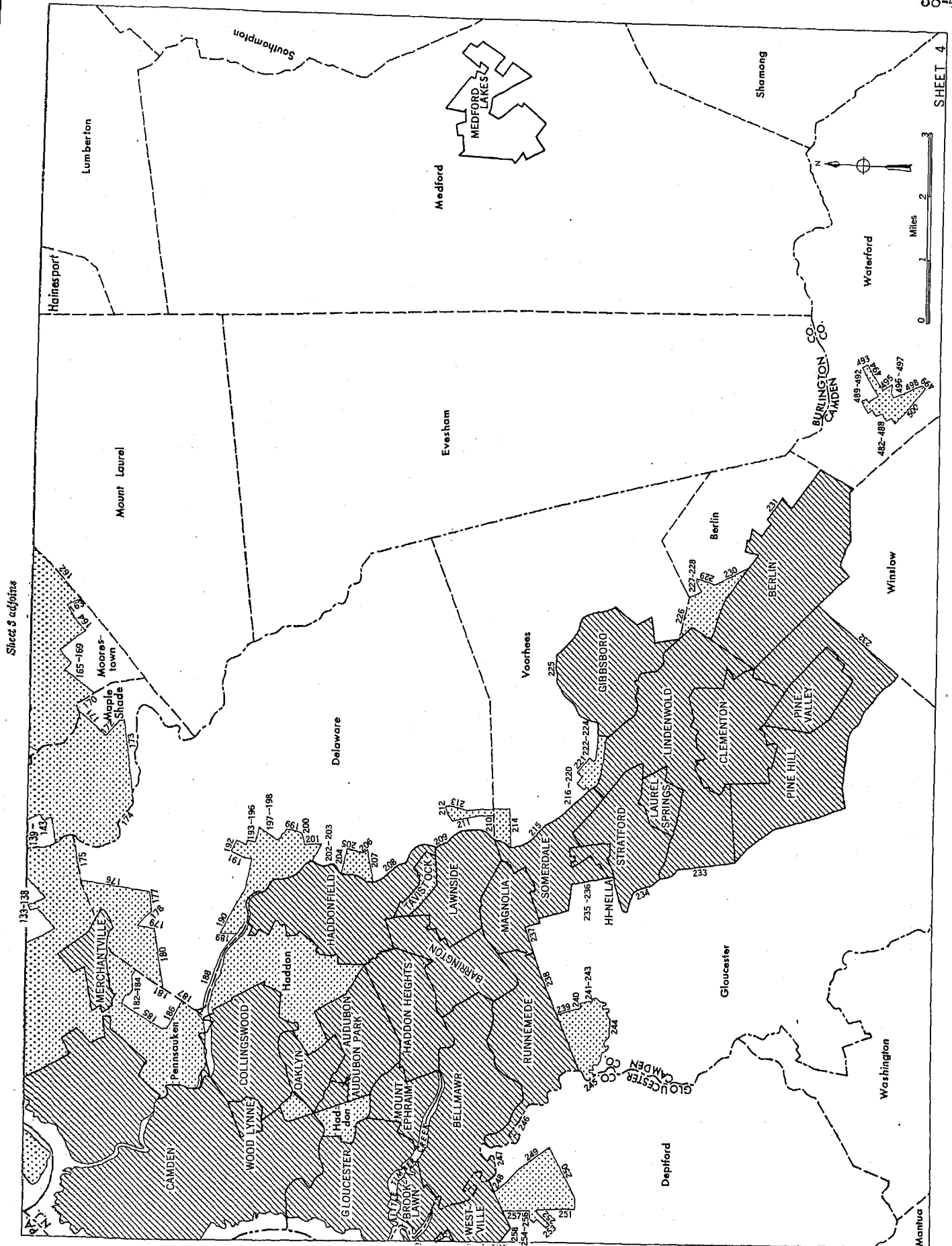
SHEET 3

Sheet 4 adjoins

Sheet 1 adjoins

NUMBER OF INHABITANTS

38-47

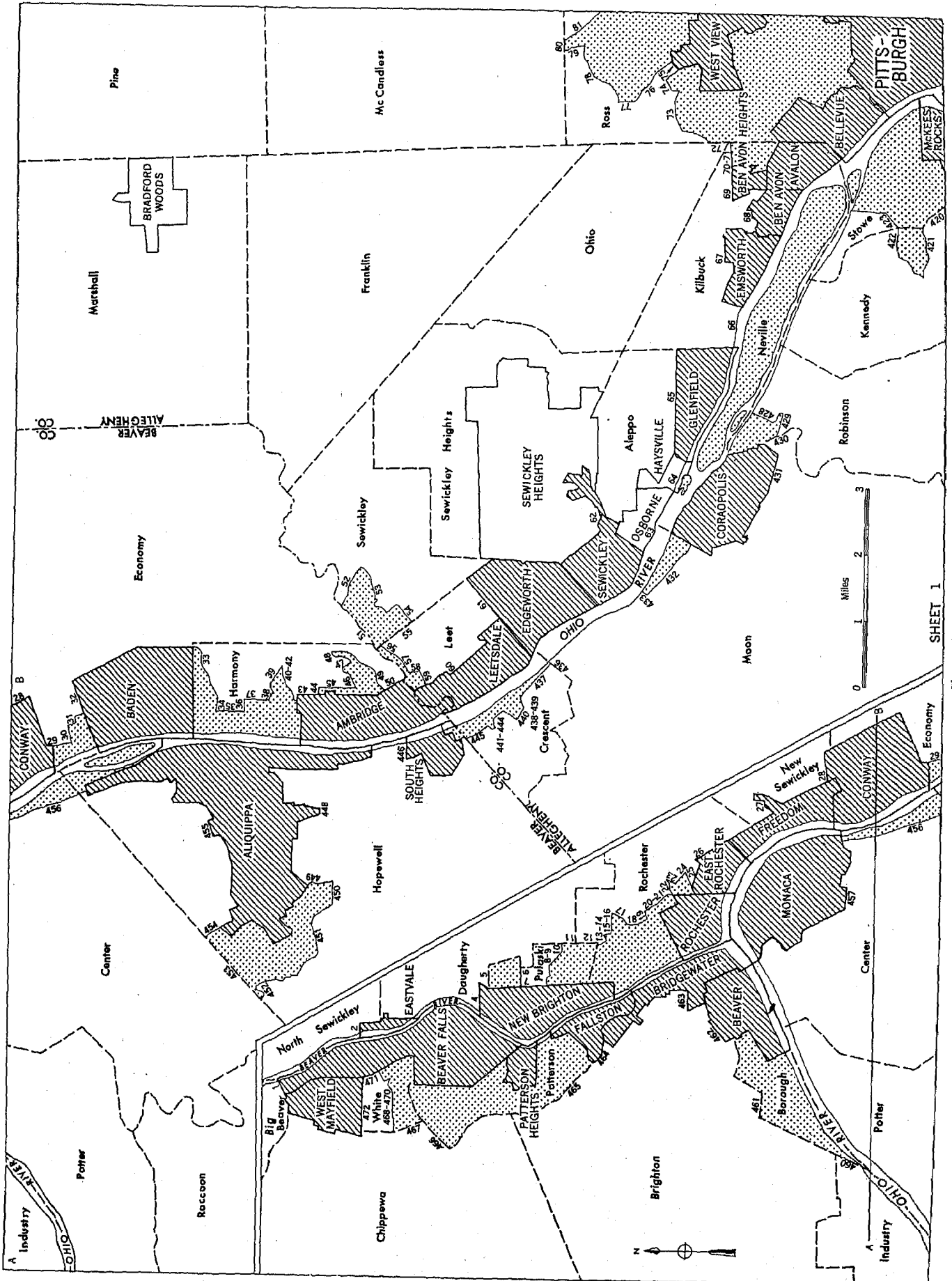


Sheet 3 adjoins

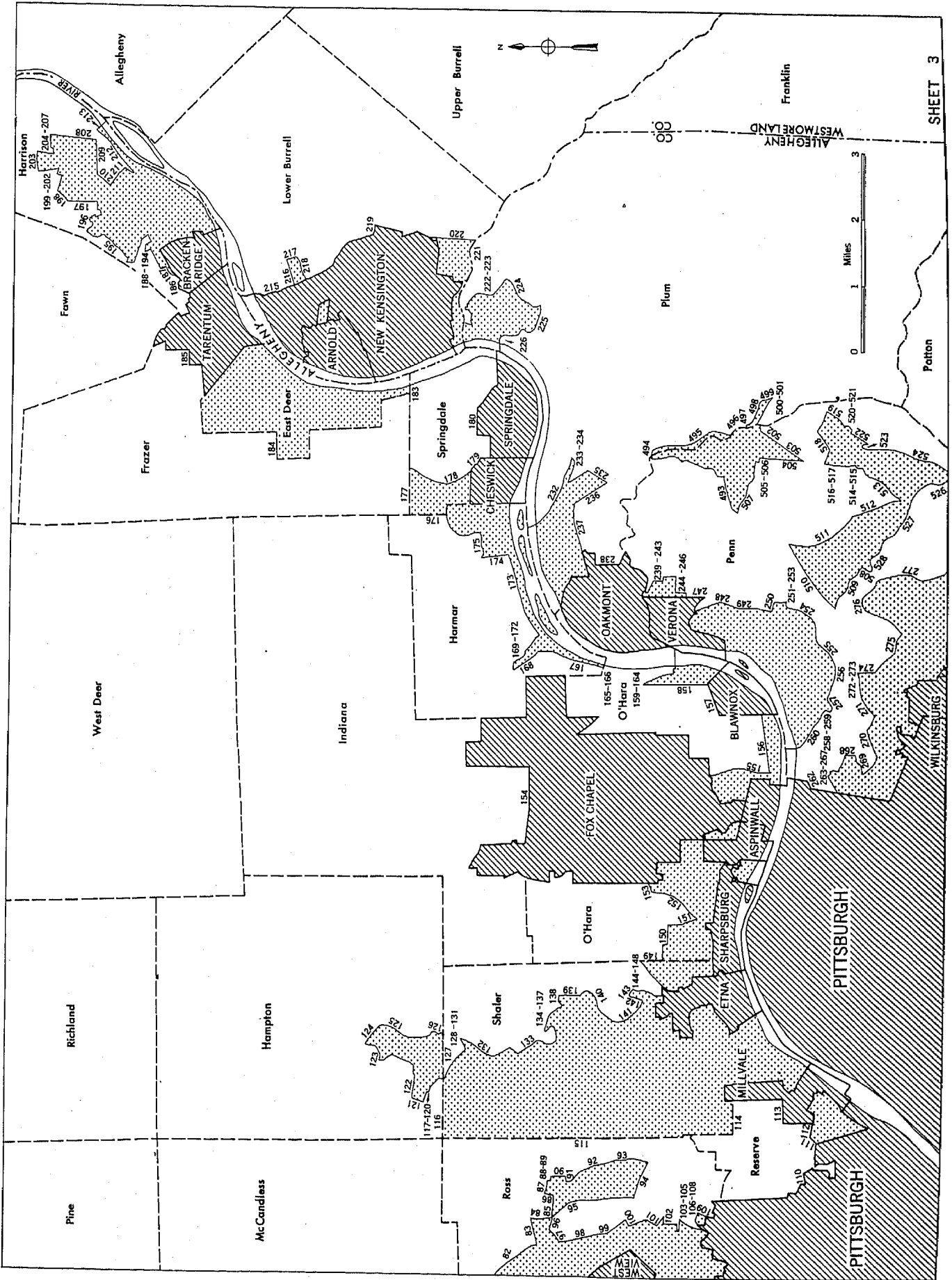
Sheet 3 adjoins

SHEET 4

PITTSBURGH URBANIZED AREA—SECTIONS 1 AND 2



PITTSBURGH URBANIZED AREA—SECTIONS 3 AND 4



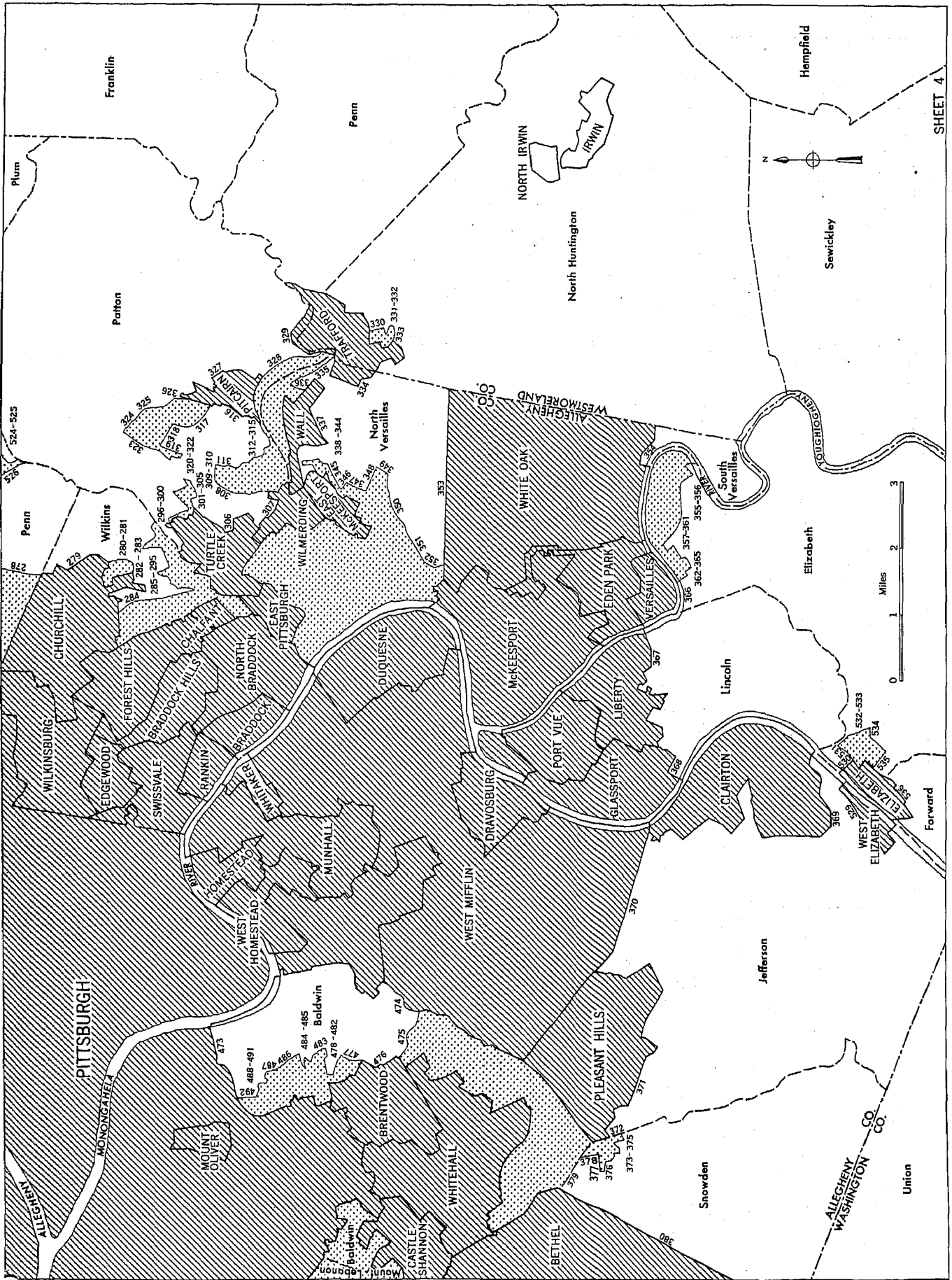
SHEET 3

Sheet 4 adjoins

Sheet 1 adjoins

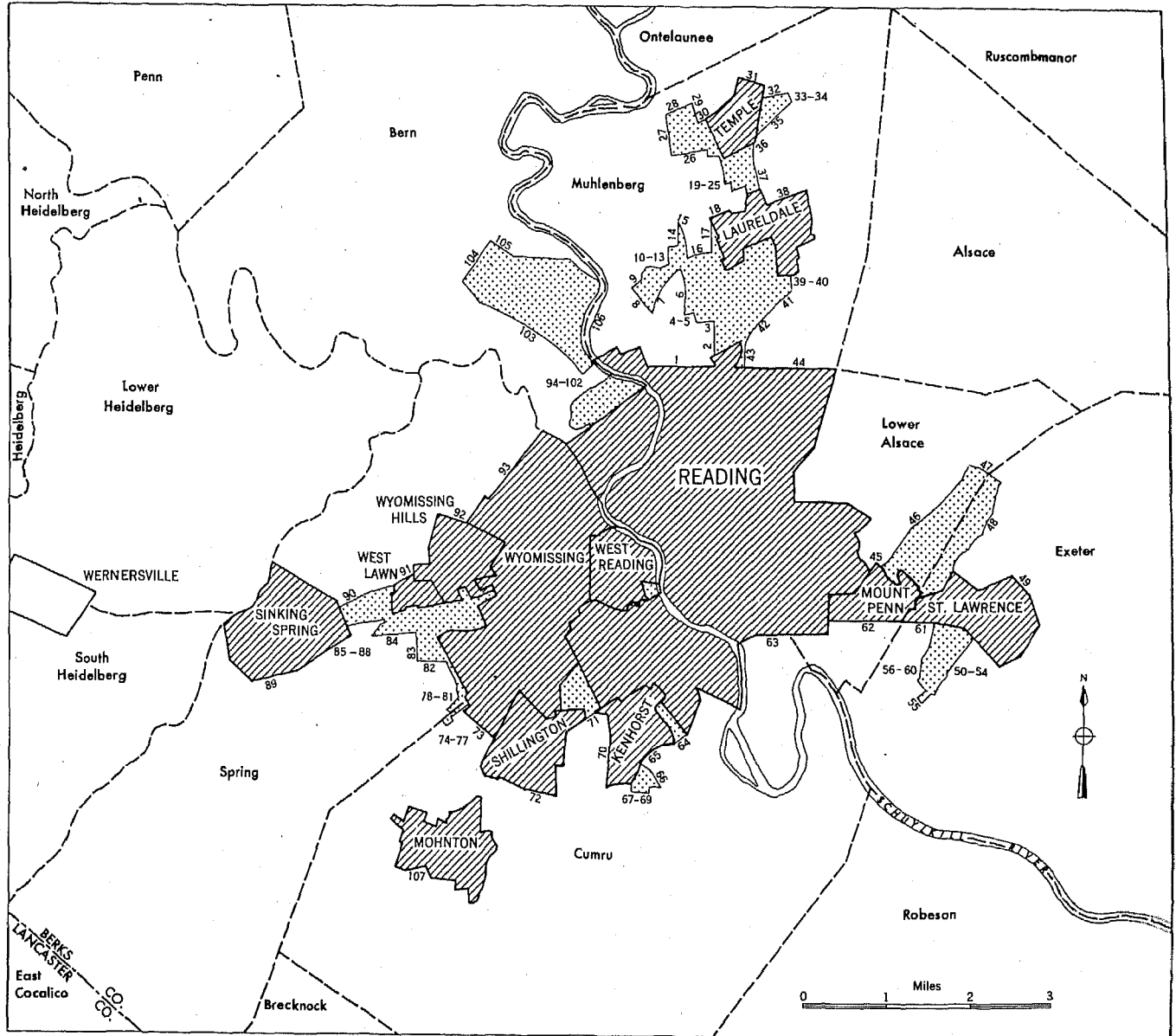
Sheet 3 adjoins







SHEET 4



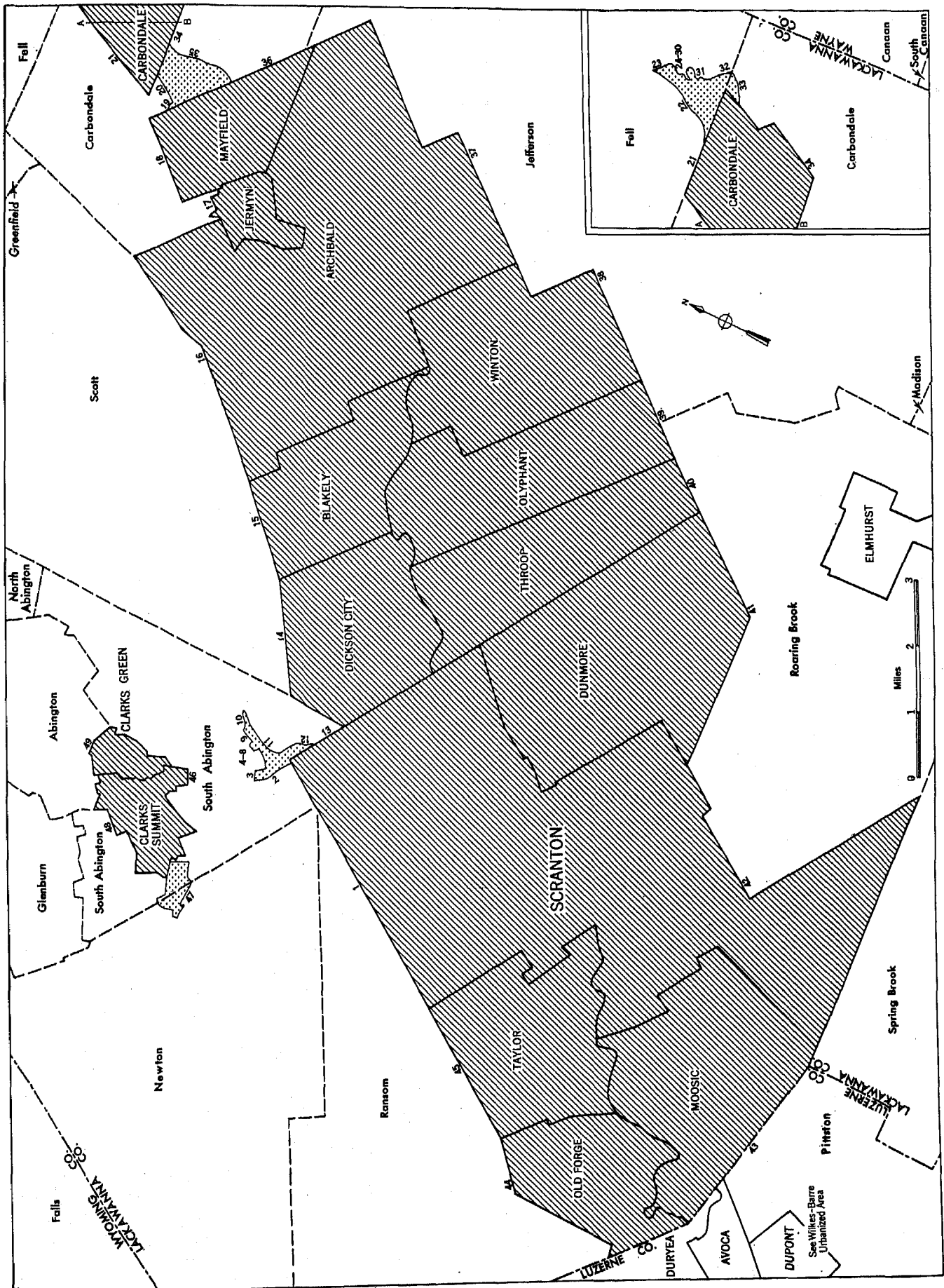
Sheet 2 adjoins

PENNSYLVANIA READING URBANIZED AREA

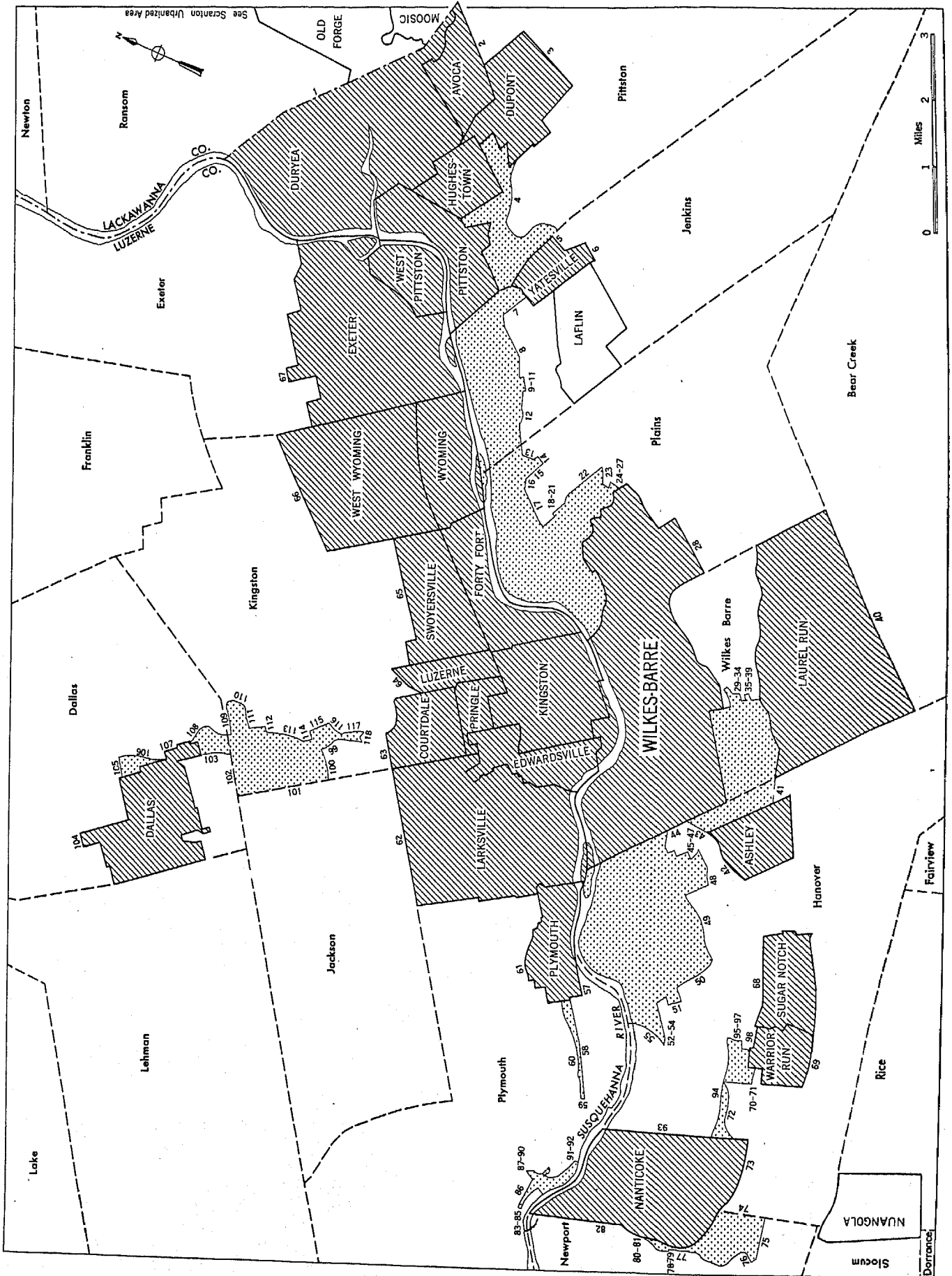


-  Incorporated parts
-  Unincorporated parts
-  12
-  State line
-  County line
-  Minor civil division line

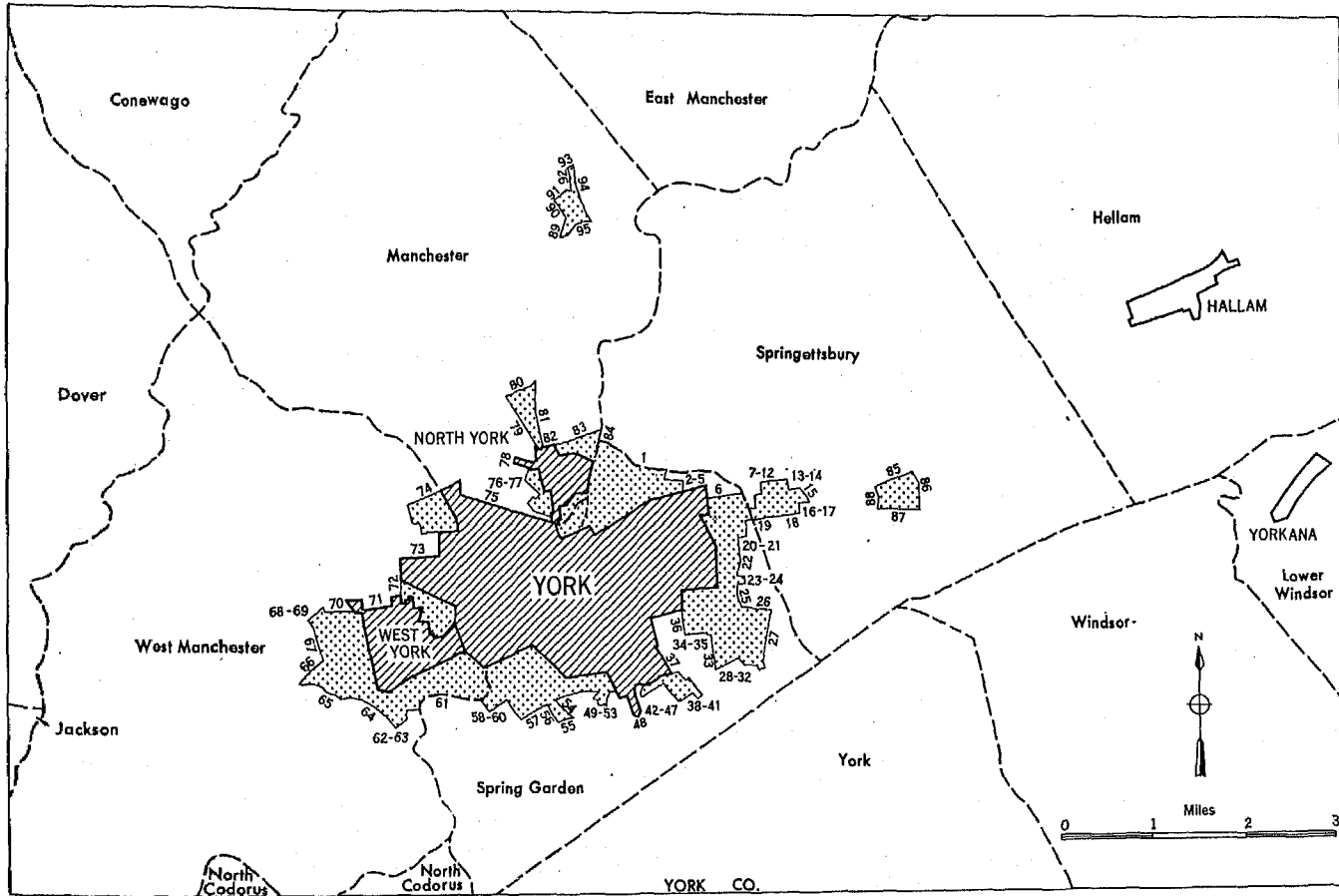
SCRANTON URBANIZED AREA









WILKES-BARRE URBANIZED AREA



NUMBER OF INHABITANTS
YORK URBANIZED AREA



-  Incorporated parts
-  Unincorporated parts
-  12 Numbered boundary segments
-  State line
-  County line
-  Minor civil division line

Altoona Urbanized Area

Main urbanized part: (1) Extension of 20th St., (2) west track of Pennsylvania R. R. yards, (3) Legislative Rte. 07046, (4) east track of Pennsylvania R. R., (5) Antis-Logan township line, (6) Little Juniata River, (7) 17th St. Viaduct, (8) Slayman Ave., (9) 6th Ave., (10) 7th St., (11) 3d Ave., (12) Greenwood St., (13) State Hwy. 764, (14) State Hwy. 220 (Tyrone Ave.), (15) Dudley Lane, (16) Pottsgrove Ave., (17) Fern St., (18) State Hwy. 220, (19) corporate limits of Altoona, (20) property line of Rosehill Cemetery,

(21) Kettle Rd., (22) corporate limits of Altoona, (23) 11th St., (24) 6th Ave., (25) 6th St., (26) 2d Ave., (27) 4th St., (28) 1st Ave., (29) 3d St., (30) Leslie Ave., (31) Pine St., (32) Baynton Ave., (33) Brush Mountain Rd., (34) Fogel St., (35) Allegheny-Logan township line, (36) unnamed street, (37) Brush Mountain Rd., (38) Lotz Ave., (39) Pine St., (40) Logan Ave.,

(41) corporate limits of Altoona, (42) State Hwy. 764 (6th Avenue Rd.), (43) Burns Ave., (44) Sugar Run Rd., (45) East Burns Ave., (46) Lake St., (47) Pennsylvania R. R., (48) corporate limits of Altoona, (49) Jefferson St., (50) 30th Ave. (Allegheny St.), (51) Dry Gap Rd. (Buckhorn Rd.), (52) Ellsworth Ave. (28th Ave.), (53) corporate limits of Altoona, (54) Juniata Gap Rd., (55) property line of Ivy-side Park, (56) Wehwood Rd., (57) corporate limits of Altoona.

Outlying urbanized part: (58) Property line of Blairmont Country Club, (59) Blair-Frankstown township line, (60) corporate limits of Hollidaysburg, (61) Wm. Penn Hwy., (62) Legislative Rte. 07011, (63) south track of Pennsylvania R. R. yards, (64)

corporate limits of Hollidaysburg, (65) Logan Ave. (Elmwood Ave., Oakland Ave.).

Erie Urbanized Area

Main urbanized part: (1) Harborcreek-Lawrence Park township line, (2) corporate limits of Wesleyville, (3) Shannon Rd., (4) Cooper Rd., (5) corporate limits of Erie, (6) Wattsburg Rd., (7) East Gore Rd., (8) Lake Pleasant Rd., (9) corporate limits of Erie, (10) South Gore Rd., (11) Rosindale Ave., (12) West 52d St., (13) Washington Ave., (14) Zimmerly Rd., (15) Waterford Pike, (16) Millcreek-Summit township line, (17) Langview Dr., (18) Edinboro Rd., (19) property line of Erie City Airport, (20) Zimmerly Rd.,

(21) 51st St., (22) West St., (23) corporate limits of Erie, (24) Aberdeen Ave., (25) Atlantic Ave., (26) West 32d St., (27) Zuck Rd., (28) Ridge Rd. (West 26th St.), (29) Sterrettania Rd., (30) Hampshire Rd., (31) Knoblock Rd., (32) Lancaster Rd., (33) Roxbury Rd., (34) Concord Rd., (35) West 32d St. and West 32d St. extension, (36) Colonial Ave., (37) Ridge Rd., (38) Powell Ave., (39) N. Y. C. R. R., (40) Westwood Rd.,

(41) West Lake Rd., (42) Asbury Rd., (43) Wolf Rd., (44) West Lake Rd. (State Hwy. 5), (45) Montpelier Ave. and Montpelier Ave. extension, (46) Lake Erie, (47) property line of Waldmeer Park, (48) Peninsula Rd., (49) property line of Waldmeer Park, (50) Presque Isle Bay, (51) corporate limits of Erie, (52) Lake Erie.

Outlying urbanized part: (53) Parker Dr., (54) Montrose Rd., (55) Henry Rd., (56) Hamilton Rd., (57) Athens St., (58) Hereford Rd., (59) Saltsman Rd., (60) Station Rd.

Harrisburg Urbanized Area

Main urbanized part: (1) Pennsylvania R. R., (2) Linglestown Rd., (3) property line of Wildwood Park, (4) Crooked Hill Rd., (5) property line of Wildwood Park, (6) corporate limits of Harrisburg, (7) property line of Harrisburg State Hospital, (8) Locust Lane, (9) 30th St., (10) Sunnyside St., (11) Martin St., (12) Hillside St., (13) 34th St., (14) Smith Alley, (15) 36th St., (16) Colonial Rd., (17) Overbrook Rd., (18) Ridgeway Rd., (19) Colonial Rd., (20) Hain Ave.,

(21) Walnut St., (22) Lower Paxton-Susquehanna township line, (23) Valley Rd., (24) Colonial Rd., (25) Devonshire Rd., (26) Jonestown Rd., (27) Prince Ave., (28) Ruth Ann St., (29) Hauck St., (30) Ricker St., (31) Hetrick St., (32) Fritchey St., (33) Miller St., (34) Fritchey St., (35) Oak Park Rd., (36) Lexington St., (37) Maple Rd., (38) Locust Lane, (39) Walter St., (40) High St.,

(41) Union Deposit Rd., (42) corporate limits of Penbrook, (43) projection of eastern corporate limits of Penbrook, (44) corporate limits of Harrisburg, (45) corporate limits of Paxtang, (46) Montour St., (47) property line of Children's Home of Harrisburg, (48) Peiffers St., (49) Derry St., (50) Penn St., (51) Franklin St., (52) Duke St., (53) Cumberland St., (54) 48th St., (55) Airey St., (56) 50th St., (57) Derry St. (Main St.), (58) Venango St., (59) Jefferson St., (60) Berks St.,

(61) Main St., (62) Legislative Rte. 22018, (63) U. S. Hwy. 322, (64) Old U. S. Hwy. 322, (65) Chamberlain Hill Rd., (66) U. S. Hwy. 322, (67) State Hwy. 14, (68) Reading R. R., (69) corporate limits of Paxtang, (70) Paxtang Ave., (71) Harrisburg Parkway Dr. (U. S. Hwy. 322), (72) State Hwy. 441, (73) property line of Dauphin County Farm, (74) Harrisburg Parkway Dr., (75) corporate limits of Harrisburg, (76) U. S. Hwy. 230, (77) corporate limits of Steelton, (78) extension of 7th St., (79) Mohn St., (80) Wilhelm St.,

(81) Kelker St., (82) Dunkle St., (83) 4th St., (84) Harrisburg St. (State Hwy. 441), (85) Union St., (86) Hanshue St., (87) 2d St., (88) Highland St. (State Hwy. 441), (89) property line of Oberlin Cemetery, (90) Harrisburg St., (91) Penn St. and Penn St. extension, (92) corporate limits of Steelton, (93) corporate limits of Highspire, (94) U. S. Hwy. 230, (95) property line of Middletown Air Depot and property line of I. O. O. F. Home, (96) U. S. Hwy. 230, (97) property line of Olmstead Houses, (98) corporate limits of Middletown, (99) corporate limits of Royallton,

(100) Londonderry-Lower Swatara township line, (101) Dauphin-York County line, (102) property line of U. S. Army General Depot, (103) Legislative Rte. 66156, (104) U. S. Hwy. 111, (105) corporate limits of New Cumberland, (106) corporate limits of Lemoyne, (107) Lowther St. and Lowther St. extension, (108) Creek Rd., (109) Kent St., (110) Kent Dr. and Kent Dr. extension, (111) Carlyle Simpson Ferry Rd., (112) Simpson Rd., (113) Reading R. R., (114) extension of Lebanon St. and Lebanon St., (115) Gettysburg Rd., (116) extension of Simpson Rd., (117) Pennsylvania R. R., (118) Boro Line Rd., (119) corporate limits of Camp Hill, (120) Bentwater Rd.,

(121) property line of West Shore Country Club, (122) corporate limits of Camp Hill, (123) corporate limits of Lemoyne and Moore Rd. extension, (124) corporate limits of Wormleysburg, (125) Dauphin-York County line (corporate limits of Harrisburg), (126) corporate limits of West Fairview, (127) Conodoguinet Creek, (128) Possum Hollow Run, (129) Dauphin St., (130) unnamed street, (131) Shady Lane, (132) unnamed street, (133) Enola Rd. (Front St.), (134) 1st St., (135) Wertzville Valley St., (136) 5th St., (137) Wayne St., (138) 5th St., (139) Miller St., (140) 1st St., (141) Wertzville Valley St., (142) Enola Rd. (Front St.), (143) corporate limits of Marysville.

Outlying urbanized part: (144) Corporate limits of Shiremans-town.

Johnstown Urbanized Area

(1) Corporate limits of Johnstown, (2) Laurel Run, (3) State Hwy. 403, (4) property line, (5) Laurel Run, (6) Cooper Ave. (Laurel Run Rd.), (7) unnamed road, (8) Public Rd. (Adore St.), (9) Steele St., (10) property line of Haws Refractories Co., (11) corporate limits of Johnstown, (12) Honan Ave., (13) corporate limits of Johnstown, (14) corporate limits of East Conemaugh, (15) corporate limits of Franklin, (16) corporate limits of Johnstown, (17) Frankstown Rd., (18) Hammer St., (19) corporate limits of Daisytown, (20) corporate limits of Johnstown, (21) Brier Ave., (22) Oakland St., (23) Shady Ave., (24) Wis-singer St., (25) Locust Ave., (26) Penrod St., (27) Fern Ave., (28) corporate limits of Geistown, (29) Bedford St., (30) Penrod St., (31) corporate limits of Lorain, (32) corporate limits of Johnstown, (33) corporate limits of Ferndale, (34) B. & O. R. R., (35) Ridge St. (Bridge St.), (36) Tunnel Ave. and Tunnel Ave. extension, (37) Stony Creek-Upper Yoder township line, (38)

Bens Creek, (39) Mill Creek, (40) Bens Creek Pike (U. S. Hwy. 219),

(41) corporate limits of Ferndale, (42) property line of Municipal Golf Course, (43) Blair St., (44) Summit Ave. (Legislative Rte. 11007), (45) Alberta Ave., (46) unnamed street, (47) Lind-bergh Ave., (48) Lily St. (Summit Ave.), (49) corporate limits of Southmont, (50) Goucher St., (51) Magdalene St., (52) Sus-quehanna St., (53) corporate limits of Westmont, (54) Edwards Hill Rd., (55) Highland St., Highland St. extension and Highland St., (56) "I" St. (Westmont St.), (57) "J" St., (58) Burkhard St., (59) Orchard St., (60) Chester St., (61) unnamed street, (62) Burkhard St., (63) 1st St., (64) Front St.

Lancaster Urbanized Area

Main urbanized part: (1) Extension of Landis Ave. and Landis Ave., (2) Harrisburg Ave. (U. S. Hwy. 230), (3) property line of Long Park, (4) Pennsylvania R. R., (5) corporate limits of Lan-caster, (6) Manheim Pike, (7) Fruitville Pike, (8) Orchard St., (9) Keller Dr., (10) Lititz Pike, (11) Oregon Pike, (12) Haskell Dr., (13) unnamed street, (14) extension of Rutledge Ave. and Rutledge Ave., (15) Espenshade Rd., (16) Tusitala Dr., (17) Crest Lane, (18) Pleasure Rd., (19) Hilltop Approach, (20) Edgemoor Ct.,

(21) Espenshade Ave., (22) Skyline Dr., (23) Oregon Blvd., (24) Pleasure Rd., (25) property line of Lancaster city water works, (26) Eden Rd., (27) Pennsylvania R. R., (28) Pennsylvania R. R. spur, (29) corporate limits of Lancaster, (30) Lancaster-Manheim township line, (31) Ranck Rd., (32) Ranck Ave., (33) Orange St., (34) Riverside Ave., (35) Lincoln Hwy. (U. S. Hwy. 30), (36) corporate limits of Lancaster, (37) property line of County Home, (38) Lancaster-West Lampeter township line, (39) property line of Rock Springs Amusement Park, (40) Rocky Springs Rd.

(41) property line of Williamson Park, (42) Lancaster-West Lampeter township line, (43) corporate limits of Lancaster, (44) Millersville Pike, (45) Charles Rd., (46) Rosedale Ave., (47) Montrose Ave., (48) Millersville Pike, (49) School House Rd., (50) Abbeville Rd., (51) Lincoln Hwy. (U. S. Hwy. 30), (52) School Lane, (53) Wheatland Ave., (54) Wilson Ave., (55) Marietta Pike, (56) Hamilton Rd., (57) Lancaster-Manheim township line, (58) corporate limits of Lancaster.

Outlying urbanized parts: (59) Corporate limits of Millersville, (60) Conestoga Blvd., (61) Lafayette Pl. and Lafayette Pl. extension, (62) Avenue "E," (63) East Hempfield-Manor township line, (64) extension of unnamed street and unnamed street, (65) Ridgeview Ave., (66) Marietta Pike, (67) private drive, (68) unnamed alley, (69) Ridgeway Rd., (70) Mayer St. and Mayer St. extension, (71) Pennsylvania R. R., (72) Roosevelt Rd.

Philadelphia Urbanized Area

Main urbanized part: (1) Corporate limits of Philadelphia (2) Germantown Pike, (3) Thomas Rd., (4) Springfield-White-marsh township line, (5) Wissahickon Creek, (6) corporate limits of Philadelphia, (7) Stenton Ave., (8) Springfield-Whitemarsh township line, (9) Bethlehem Pike, (10) Valley Green Rd., (11) Springfield-Whitemarsh township line, (12) Reading R. R., (13) Sandy Run, (14) property line of Manufacturers Country Club, (15) Twining Rd., (16) Jenkintown Rd., (17) Abington-Upper Dublin township line, (18) Woodrow Ave., (19) Maple Ave., (20) Susquehanna Rd.,

(21) Johnston Ave. and Johnston Ave. extension, (22) Wood-land Ave., (23) Edgewood Ave., (24) Pershing Ave., (25) High Ave., (26) Patane Ave., (27) Arnold Ave., (28) Hamilton Ave., (29) extension of Reservoir Ave. and Reservoir Ave., (30) Lamott Ave., (31) Redwood Ave. and Redwood Ave. extension, (32) Rubicam Ave., (33) Reservoir Ave., (34) Welsh Rd., (35) property line of Willow Grove Amusement Park, (36) Abington-Upper Moreland township line, (37) Fitz-Watertown Rd., (38) Terwood Rd., (39) York Rd., (40) Brooks St. and Brooks St. extension,

(41) unnamed stream, (42) Reading R. R., (43) extension of New St., (44) Davisville Rd., (45) extension of Abbeyview Rd. and Abbeyview Rd., (46) Church St., (47) Everett Ave., (48) Division St., (49) Woodlawn Ave., (50) Frazier Ave., (51) South Lane, (52) Edgehill Rd., (53) Acorn Lane, (54) Edgehill Rd., (55) Old York Rd., (56) Woodland Rd., (57) Cloverly Lane and Cloverly Lane West, (58) Susquehanna St., (59) Rydal Rd., (60) corporate limits of Jenkintown,

(61) Washington Lane, (62) Gibson Ave., (63) Meetinghouse Rd., (64) Jenkintown Rd., (65) Forrest Ave., (66) Fox Chase Rd., (67) Kirkwood Ave. and Kirkwood Ave. extension, (68) unnamed stream, (69) Old Fox Chase and Huntingdon Turnpike, (70) corporate limits of Rockledge, (71) corporate limits of Philadelphia, (72) Byberry Rd., (73) Bristol Rd., (74) Hulmeville

Rd., (75) Cornwell Ave., (76) Ogden Rd., (77) Bensalem Lane, (78) Bowman Rd., (79) Lavender Rd., (80) Central Ave., (81) Woodbine Ave., (82) Hulmeville Rd., (83) Street Rd., (84) property line of St. Francis Christian Brothers Vocational School, (85) Park Ave., (86) Bristol Rd., (87) Distillery Rd., (88) State Rd., (89) property line of Cornwell Chemical Corp., (90) Delaware River, (91) extension of Station Ave. and Station Ave., (92) Pennsylvania R. R., (93) Gravel Pike, (94) Clearview Ave., (95) Bristol Rd., (96) Station Ave., (97) Pennsylvania R. R., (98) corporate limits of Philadelphia, (99) New Jersey-Pennsylvania State line, (100) corporate limits of Riverton, (101) Delaware River, (102) extension of North Read Ave. and North Read Ave., (103) River Rd., (104) South Snowden Ave., (105) Land St., (106) South Read Ave., (107) Rowland St., (108) corporate limits of Riverton, (109) Thomas Ave., (110) property line of Riverton Country Club, (111) Highland Ave., (112) Purnell Ave., (113) Columbia Ave., (114) corporate limits of Palmyra, (115) Cinnaminson Ave., (116) Fairfax Dr., (117) corporate limits of Palmyra, (118) corporate limits of Philadelphia, (119) extension of Waterworks Rd. and Waterworks Rd., (120) River Rd., (121) Bridge View Ave., (122) Sheppard Rd., (123) June Rd., (124) Balfour Ave. and Balfour Ave. extension, (125) Puchack Run, (126) Balfour Rd. and Balfour Rd. extension, (127) Derosse Ave., (128) River Rd., (129) Cove Rd., (130) Westfield Ave., (131) Clement Ave., (132) Crescent Blvd., (133) Pennsylvania R. R., (134) extension of Cedar Ave. and Cedar Ave., (135) Union Ave., (136) Short Lane, (137) Pennsauken Ave., (138) Park Ave., (139) Burlington-Camden County line, (140) extension of Park Ave. West and Park Ave. West, (141) Melrose Ave., (142) Woodlawn Ave., (143) North Fork Landing Rd., (144) Germantown Ave. and Germantown Ave. extension, (145) Maple Shade-Moorestown township line, (146) extension of Pine St. and Pine St., (147) Palmyra-Lenola Rd., (148) Wilson Ave., (149) Grand Ave., (150) New Albany Rd., (151) Pennsylvania R. R., (152) Flynn Ave., (153) Colonial Ridge Rd., (154) North Church St., (155) Maple Ave., (156) Chestnut St., (157) Oak Ave., (158) Stanwick Ave., (159) Pennsylvania R. R., (160) Bortons Landing Rd., (161) Marter Ave., (162) Moorestown-Mt. Laurel township line, (163) South Church St., (164) State Hwy. 38, (165) Pleasant Valley Rd., (166) Lakeview Dr., (167) Stratford Ter., (168) Avon Ter., (169) Haddonfield Rd., (170) Maple Shade-Moorestown township line, (171) property line of Springhill Country Club, (172) Fellowship Rd. (Hwy. 341), (173) Kaighn Ave. (State Hwy. 38), (174) Burlington-Camden County line, (175) Delaware-Pennsauken township line, (176) Haddonfield Rd., (177) Kaighn Ave., (178) Chapel Ave., (179) Pennsylvania R. R., (180) Kaighn Ave., (181) Delaware-Pennsauken township line, (182) Wisteria Ave., (183) Laurel Ave., (184) Clayton Ave., (185) Browning Rd., (186) Marlton Turnpike, (187) Delaware-Pennsauken township line, (188) Delaware-Haddon township line, (189) Pennsylvania R. R., (190) Marlton Turnpike, (191) Connecticut Ave., (192) New York Ave., (193) New Hampshire Ave., (194) Pennsylvania Ave., (195) Vermont Ave., (196) Marlton Turnpike, (197) Kings Hwy., (198) North Branch of Cooper Creek, (199) State Hwy. 41, (200) Newell Ave., (201) Brace Rd., (202) unnamed stream, (203) corporate limits of Haddonfield, (204) Kresson Rd., (205) Caldwell Ave., (206) Haddon Ave., (207) P. M. & M. R. R. right-of-way, (208) corporate limits of Haddonfield, (209) corporate limits of Lawnside, (210) Delaware-Voorhees township line, (211) Pennsylvania R. R., (212) unnamed creek, (213) Peterson Mill Rd., (214) Homer Ave., (215) corporate limits of Somerdale, (216) Poplar Ave., (217) 2d St., (218) Maple St., (219) 3d St., (220) Glendale St., (221) 4th St., (222) Pine St., (223) 3d St., (224) Gibbsboro Ave., (225) corporate limits of Gibbsboro, (226) Berlin-Voorhees township line, (227) Haddonfield-Berlin Rd. (Haddon Ave.), (228) Franklin Ave., (229) Center Ave., (230) Haddonfield-Berlin Rd. (Haddon Ave.), (231) corporate limits of Berlin, (232) corporate limits of Pine Hill, (233) corporate limits of Lindenwold, (234) corporate limits of Stratford, (235) corporate limits of Hinnella, (236) corporate limits of Somerdale, (237) corporate limits of Magnolia, (238) corporate limits of Runnemede, (239) Glendora Ave., (240) 7th Ave., (241) Wilson St., Wilson St. extension, and Wilson St., (242) 3d Ave., (243) Wilson St. and Wilson St. extension, (244) North Branch of Timber Creek, (245) Camden-Gloucester County line, (246) corporate limits of Runnemede, (247) corporate limits of Bellmawr, (248) corporate limits of Westville, (249) Almonesson Rd., (250) Turkey Hill Rd., (251) State Hwy. 47, (252) Cedar Ave., (253) Pine Ave., (254) Woodland Ave., (255) Florence Ave., (256) Carteret Ave., (257) State Hwy. 47, (258) corporate limits of Westville, (259) Deptford-West Deptford township line, (260) corporate limits of Woodbury,

(261) corporate limits of Woodbury Heights, (262) corporate limits of Woodbury, (263) Red Bank Ave., (264) Carter Ave., (265) Du Bois St., (266) corporate limits of Woodbury, (267) Hessian Ave., (268) Red Bank Ave., (269) Hessian Run, (270) corporate limits of National Park, (271) New Jersey-Pennsylvania State line, (272) corporate limits of Marcus Hook, (273) Blueball Rd., (274) Lower Chichester-Upper Chichester township line, (275) Naamans Creek, (276) B. & O. R. R., (277) Craigs Run, (278) Bethel Rd., (279) Hook Rd., (280) Baldwins Run, (281) property line of Sun Oil Co. Recreation Center, (282) Concord Rd., (283) property line of Sun Oil Co. Athletic Assn., (284) Chester-Upper Chichester township line, (285) B. & O. R. R., (286) corporate limits of Chester, (287) corporate limits of Upland, (288) corporate limits of Parkside, (289) corporate limits of Chester, (290) Waterville Rd., (291) Brookhaven Rd., (292) Moore St., (293) Media Pkwy., (294) Willow Rd., (295) Harvey Rd., (296) Ridley Dr., (297) corporate limits of Chester, (298) corporate limits of Eddystone, (299) Crum Creek, (300) McDade Blvd., (301) Bullens Lane South, (302) Nether Providence-Ridley township line, (303) Bullens Lane North, (304) Crum Creek, (305) McDade Blvd., (306) Kassouth Ave., (307) Mount Vernon Ave., (308) Forest Ave., (309) McDade Blvd., (310) Morton Ave., (311) Broomall St., (312) Edgewood Ave., (313) 4th Ave., (314) Ridley Ave., (315) 6th Ave., (316) Swarthmore Rd., (317) corporate limits of Rutledge, (318) Morton Ave., (319) Michigan Ave., (320) corporate limits of Swarthmore, (321) Little Crum Creek, (322) Milmont Ave., (323) 7th Ave., (324) Fairview Rd., (325) "A" St. and "A" St. extension, (326) Nether Providence-Ridley township line, (327) Ridley-Springfield township line, (328) corporate limits of Swarthmore, (329) P. B. & W. R. R., (330) corporate limits of Morton, (331) Stoney Creek, (332) Franklin Ave., (333) South Ave., (334) property line of Tully Memorial Country Club, (335) West Ashland Ave., (336) Beach Ave., (337) Madison Ave., (338) Darby-Upper Darby township line, (339) corporate limits of Aldan, (340) corporate limits of Clifton Heights, (341) North Springfield Rd., (342) Springfield-Upper Darby township line, (343) Haverford-Springfield township line and Haverford-Marple township line, (344) West Chester Pike, (345) Lawrence Rd., (346) Eagle Rd., (347) Hillcrest Rd., (348) Prescott Rd., (349) Colfax Rd., (350) Woodleigh Rd., (351) Ellis Rd., (352) Woodcroft Rd., (353) Darby Rd., (354) Ardmore Ave., (355) Golf House Rd., (356) property line of Merion Cricket Club Golf Assn., (357) P. & W. Rwy., (358) Buck Lane, (359) Cooper-town Rd., (360) Haverford-Radnor township line, (361) Moore Ave., (362) Bryn Mawr Ave., (363) P. & W. Rwy., (364) Roberts Rd., (365) Valley Run, (366) Conestoga Rd., (367) Ithan Ave., (368) Lincoln Hwy., (369) Spring Mill Rd., (370) Ashwood Rd., (371) Hilldale Rd., (372) Spring Mill Rd., (373) Pennsylvania R. R., (374) Ithan Ave., (375) Curwen Rd., (376) Montgomery Ave., (377) Airdale Ave., (378) Ashbridge Rd., (379) Roberts Rd., (380) New Gulf Rd., (381) Morris Ave., (382) Carisbrook Rd., (383) Fishers Rd., (384) Pennswood Rd., (385) New Gulf Rd., (386) Rose Lane, (387) Laurel Lane, (388) Mulberry Rd., (389) Laurel Lane, (390) Grays Lane, (391) Cheswold Valley Rd., (392) Cheswold Lane, (393) Mill Creek Rd., (394) Cherry Lane, (395) Montgomery Ave., (396) Gypsey Lane, (397) McClenaghans Mill Rd., (398) Montgomery School Lane, (399) Old Gulph Rd., (400) Bryn Mawr Ave., (401) Manayunk Rd., (402) Conshohocken State Rd., (403) Mary Waters Ford Rd., (404) Flat Rock Rd. and Flat Rock Rd. extension, (405) Ridge Pike, (406) Harts Lane, (407) Cherry Lane, (408) Stone Rd., (409) Joshua Rd., (410) Ridge Pike, (411) property line of Green Valley Golf Course, (412) Germantown Pike, (413) Church St., (414) Park Ave., (415) corporate limits of Hatboro, (416) Home Rd., (417) Horsham-Upper Moreland township line, (418) Bucks-Montgomery County line, (419) Bucks-Montgomery County line (corporate limits of Hatboro), (420) Jacksonville Rd., (421) Street Rd., (422) Pennsylvania R. R., (423) corporate limits of Ivyland, (424) Kirk Rd., (425) Newton Rd., (426) Street Rd., (427) Newton Rd., (428) Bucks-Montgomery County line, (429) Orangemens Rd., (430) Byberry Rd., (431) Davisville Rd., (432) Pennsylvania R. R., (433) Reading R. R., (434) Reading R. R., (435) New Fox Chase and Huntingdon Turnpike, (436) Welsh Rd., (437) Walton Rd., (438) Feters Mill Rd., (439) Fox Chase and Huntingdon Turnpike, (440) Red Lion Rd., (441) Bensalem-Lower Southampton township line, (442) Avenue "A," (443) 3d St., (444) extension of Avenue "C," (445) Forest Ave., (446) Clearview Ave., (447) Bensalem-Lower Southampton township line, (448) Wood Rd., (449) Greentree Lane and Greentree Lane extension, (450) unnamed stream, (451) Middletown-Lower Southampton township line, (452) Reading R. R., (453) extension of Ridge Ave. and Ridge Ave., (454) Oakford Ave. and Oakford Ave. extension, (455) B. & O. R. R., (456) Street Rd.,

(457) Bensalem-Bristol township line, (458) extension of Prospect Ave. and Prospect Ave., (459) Beacon Ave., (460) Dixon Ave., (461) Newport St., (462) Newport Ave., (463) Bristol Pike, (464) extension of Cedar Ave. and Cedar Ave., (465) Pennsylvania R. R., (466) extension of Euclid Ave., Euclid Ave. and extension of Euclid Ave., (467) Sycamore Ave., (468) Woodland Ave., (469) Main St., (470) Wyoming Ave., (471) Pennsylvania Ave., (472) Emily Ave., (473) State Rd., (474) Tulip St., (475) Maryland Ave., (476) Cedar Ave., (477) China Lane, (478) 4th Ave., (479) Delaware Ave., (480) 5th Ave., (481) unnamed stream,

(482) Atco Ave., (483) West 2d St., (484) Almira Ave., (485) West Front St., (486) Bellevue Ave. and Bellevue Ave. extension, (487) P. & R. S. L. R. R., (488) Camilla Ave. and Camilla Ave. extension, (489) East Front St., (490) Bellevue Ave., (491) Church St., (492) Atco Ave., (493) 4th St., (494) Auburn Ave., (495) East Front St., (496) Raritan Ave., (497) Auburn Ave. and Auburn Ave. extension, (498) P. & R. S. L. R. R., (499) Genessee Ave., (500) White Horse Pike,

(501) corporate limits of Wenonah, (502) Wenonah Ave. (Mantua Ave.), (503) McCarthy Ave., (504) Union St., (505) South McCarthy Ave., (506) Main St. (Pitman Rd.), (507) Chestnut St., (508) High St., (509) Center St., (510) Broadway St., (511) Berkeley Rd., (512) Woodbine Ave. and Woodbine Ave. extension, (513) Mantua-West Deptford township and East Greenwich-West Deptford township line, (514) unnamed creek, (515) Hansterfer Laboratory Lane, (516) Ogden Station Rd., (517) Woodland Ave. and Woodland Ave. extension, (518) Deptford-Mantua township line,

(519) Concord Rd., (520) Pancost Ave., (521) Roberts Rd., (522) Duttons Mill Rd., (523) Concord Rd., (524) Knowlton Rd., (525) Aston-Middletown township line, (526) Duttons Mill Rd., (527) Mercer St., (528) Norman St., (529) Florence St., (530) Scarlet Ave., (531) Miriam St., (532) unnamed stream, (533) Sneaths Rd.,

(534) corporate limits of Media, (535) Forrest St., (536) Moylan Ave., (537) Orchard Ave., (538) Glenwood Ave., (539) Oakland Ave., (540) P. B. & W. R. R., (541) Nether Providence-Upper Providence township line, (542) Idlewild Ave., (543) Gayley St., (544) Park Ave., (545) P. B. & W. R. R., (546) corporate limits of Media, (547) Great Providence Rd., (548) Sandybank Rd., (549) Rock House Rd., (550) Valley View Rd., (551) Robin Rd., (552) Summit Rd., (553) Overhill Rd., (554) State Rd., (555) Providence Rd., (556) P. B. & W. R. R., (557) Bishop Ave., (558) Springfield-Upper Darby township line, (559) Western Branch of Muckinipatis Creek, (560) Muckinipatis Creek,

(561) North Rolling Rd., (562) Scenic Rd., (563) P. S. T. C. R. R., (564) Springfield Rd., (565) Brookside Ave., (566) Greenhill Rd., (567) unnamed street, (568) Congress Ave., (569) Schuyler Rd., (570) School Lane, (571) Springfield Rd., (572) West Ave., (573) Baltimore Turnpike, (574) Saxer Ave., (575) unnamed stream, (576) Leamey Ave., (577) Prospect Rd., (578) Woodland Ave., (579) Sproul Rd., (580) Marple-Springfield township line, (581) Springfield Rd., (582) Forest Rd. and Forest Rd. extension, (583) unnamed streams, (584) State Rd.,

(585) Brookthorp Rd., (586) Springfield Rd., (587) West Chester Pike, (588) unnamed stream, (589) extension of Spring Ave. and Spring Ave., (590) Lovell Ave., (591) Marple-Newtown township line, (592) Pickwick Lane, (593) Mulberry Lane, (594) Valley View Lane, (595) West Chester Pike, (596) Barron Rd., (597) Northwood Rd., (598) extension of Green Valley Rd., Green Valley Rd. and extension of Green Valley Rd., (599) Marple-Newtown township line, (600) Marple-Radnor township line, (601) Marlin Rd., (602) West Chester Pike, (603) Broomall Ave., (604) Summit Ave., (605) Coopertown Rd., (606) Kirk Ave., (607) Broomall Ave., (608) Church Rd., (609) Coopertown Rd., (610) Anthony Ave., (611) New Ardmore Ave.,

(612) Radnor Rd., (613) property line of Radnor Main Line Golf Course, (614) Ivan Rd., (615) Conestoga Rd., (616) Brook Rd., (617) P. & W. R. R., (618) Highland Ave., (619) West Wayne Ave., (620) P. & W. R. R., (621) South Devon Ave., (622) Clover Lane, (623) Cedarbrook Rd., (624) Morris Rd., (625) Sugartown Rd., (626) Lincoln Hwy., (627) Berkeley Rd., (628) Poplar Ave., (629) Radnor-Tredyffrin township line, (630) Sugartown Rd., (631) Dorset Rd., (632) Chester Rd., (633) Waterloo Rd., (634) Pennsylvania R. R., (635) Warren Ave., (636) Lakeside Ave., (637) Lincoln Hwy., (638) Woodside Ave., (639) 1st Ave., (640) Waterloo Rd., (641) 1st Ave., (642) Central Ave., (643) Maple Ave., (644) Potter Ave., (645) Leopard Rd., (646) Easttown-Tredyffrin township line, (647) Lincoln Hwy., (648) Old Lancaster Pike, (649) Old Conestoga Rd., (650) Orchard Way, (651) Bair Rd., (652) Conestoga Rd., (653) Devon Rd., (654) Old Lancaster Pike, (655) Waterloo Rd., (656) Station Rd., (657) Old Lancaster Pike, (658) Pennsylvania R. R., (659) Old Eagle School Rd., (660) Crestline Rd., (661) Wayne Ave., (662) Upper Gulph Rd., (663) Radnor Rd., (664) Chester-Montgomery County line, (665) Croton Rd., (666) Fletcher Rd., (667) Brower Rd., (668) property line of St. Davids Golf Club, (669) Chester-Delaware County line, (670)

property line of Valley Forge Military Academy, (671) Eagle Rd., (672) Radnor Rd., (673) Aberdeen Ter., (674) St. Davids Ave., (675) Canterbury Rd., (676) Glenmary Rd., (677) King of Prussia Rd.

Pittsburgh Urbanized Area

Main urbanized part: (1) Corporate limits of Beaver Falls, (2) corporate limits of Eastvale, (3) corporate limits of Beaver Falls, (4) corporate limits of New Brighton, (5) Daugherty-Pulaski township line, (6) Oak St., (7) corporate limits of New Brighton, (8) Valley Rd., (9) Harmony Rd., (10) Sunflower Rd., (11) Daugherty-Pulaski township line, (12) Pulaski-Rochester township line, (13) Virginia Ave. (Marion Hill Rd.), (14) Beaver St., (15) Ridge Ave., (16) McLean St., (17) Sunflower Rd., (18) Virginia Ave., (19) McKinley Ave., (20) extension of Mellon Ave. and Mellon Ave., (21) property line of Passavant Memorial Home, (22) Reno St. (Knob Rd.), (23) extension of Adams St., (24) Maple Ave., (25) Washington Ave., (26) corporate limits of East Rochester, (27) corporate limits of Freedom, (28) corporate limits of Conway, (29) Beaver Rd., (30) property line of A. B. C. Drive-In Theater, (31) property line of Mt. Gallitzin Academy, (32) corporate limits of Baden, (33) Legionville Creek, (34) Zelenople St., (35) Beaver Rd., (36) Keystone Rd., (37) Beaver St., (38) Harmony Rd., (39) unnamed stream, (40) Forest St.,

(41) Brentenstein St., (42) Beaver St., (43) corporate limits of Ambridge, (44) 16th St., (45) Spruce St., (46) Linnwood St. (Rice St.), (47) Highland St., (48) Beverly St., (49) Ridge Rd., (50) corporate limits of Ambridge, (51) Allegheny-Beaver County line, (52) Turkey Foot Run, (53) Sewickley Creek Rd., (54) Camp Meeting Rd., (55) Leet-Sewickley township line, (56) drainage ditch, (57) Big Sewickley Creek Rd. (Fair Oaks Rd.), (58) unnamed creek, (59) High St. and High St. extension, (60) corporate limits of Leetsdale,

(61) corporate limits of Edgeworth, (62) corporate limits of Sewickley, (63) corporate limits of Osborne (excluding Osborne), (64) corporate limits of Haysville (excluding Haysville), (65) corporate limits of Glenfield, (66) Kilbuck-Neville township line, (67) corporate limits of Emsworth, (68) corporate limits of Ben Avon, (69) corporate limits of Ben Avon Heights, (70) Courtneys Mill Rd., (71) Kilbuck-Ross township line, (72) Ohio-Ross township line, (73) Gass Rd., (74) property line of Highland Country Club Golf Course, (75) corporate limits of West View, (76) Lowries Run Rd., (77) Beaver and Pittsburgh Rd., (78) Evergreen and Lowries Run Rd., (79) Perryville Hwy. (State Hwy. 19), (80) McCandless-Ross township line,

(81) Harmony Street Rd., (82) Evergreen Rd., (83) power line, (84) McKnight Rd., (85) New Seibert Rd., (86) Woodland Rd., (87) Virginia Rd., (88) Sangree Rd., (89) Berkeley Rd., (90) Sangree Rd., (91) Twin Oaks Rd., (92) unnamed stream, (93) Thompsons Run Rd., (94) Babcock Blvd., (95) McKnight Rd., (96) New Seibert Rd., (97) Kinzel Rd., (98) Evergreen Rd., (99) Babcock Blvd., (100) West View Rd.,

(101) property line of United Cemeteries, (102) property line of St. Philomena Cemetery, (103) unnamed stream, (104) Nelsons Run, (105) extension of McKnight Rd., (106) corporate limits of Pittsburgh, (107) Nelsons Run Rd., (108) Brethauer Rd., (109) Cherryland St., (110) corporate limits of Pittsburgh, (111) Troy Hill Rd., (112) Purnof Way, (113) corporate limits of Millvale, (114) Reserve-Shaler township line, (115) Ross-Shaler township line, (116) Hampton-Shaler township line, (117) extension of Butler Pike (Mt. Royal Blvd.), (118) Ferguson Rd., (119) unnamed street, (120) Ferguson Ave. (Walters Rd.),

(121) Auld Rd., (122) Wyland Rd., (123) extension of Butler Pike (Mt. Royal Blvd.), (124) Herron Rd., (125) Butler Plank Rd., (126) Pine Creek, (127) Hampton-Shaler township line, (128) extension of Butler Pike (Mt. Royal Blvd.), (129) Dick Rd., (130) Johnson Rd., (131) Elfinwild Rd., (132) Butler Plank Rd., (133) Old Butler Plank Rd., (134) Pine Creek, (135) Butler Plank Rd., (136) Old Spencer Lane, (137) Pine Creek, (138) Glenshaw St., (139) Maple St., (140) Pine Creek,

(141) Butler Plank Rd., (142) Middle Rd., (143) power line, (144) Little Pine Creek, (145) Pine Creek, (146) Butler Plank Rd., (147) corporate limits of Etna, (148) Dorseyville Rd., (149) O'Hara-Shaler township line, (150) property line of St. Mary's Cemetery, (151) extension of Lower Rd. and Lower Rd., (152) Kittanning Pike, (153) Hunt Rd. (Mauer Run Rd.), (154) corporate limits of Fox Chapel, (155) Fox Chapel Rd. and Fox Chapel Rd. extension, (156) Conemaugh Division of Pennsylvania R. R., (157) corporate limits of Blawnox, (158) Cable Ave., (159) Powers Run Rd., (160) Freeport Rd.,

(161) Powers Run, (162) Allegheny River, (163) corporate limits of Verona, (164) corporate limits of Oakmont, (165) O'Hara-Plum township line, (166) Harmar-O'Hara township line, (167) Freeport Rd., (168) Mine Company Rd. and Mine Company Rd. extension, (169) Old Indian Trail Rd., (170) Guys Run Rd., (171) Guys Run, (172) Guys Run Rd., (173) Freeport Rd., (174)

P. B. & L. E. R. R., (175) C. & H. R. R., (176) Harmar-Springdale township line, (177) Frazer-Springdale township line, (178) C. & H. R. R., (179) corporate limits of Cheswick, (180) corporate limits of Springdale,

(181) Plum-Springdale township line, (182) Allegheny-Westmoreland County line, (183) East Deer-Springdale township line, (184) East Deer-Frazer township line, (185) corporate limits of Tarentum, (186) corporate limits of Brackenridge, (187) Carlisle St., (188) Maryland Ave., (189) Cambridge St., (190) Alabama Ave., (191) property line of Allegheny Valley General Hospital, (192) Carlisle St., (193) Oregon Ave., (194) Pleasantville Rd., (195) Little Bull Creek, (196) Burtner Rd., (197) Melrose Ave. and Melrose Ave. extension, (198) Little Bull Creek, (199) Meadow St., (200) Sumner St.,

(201) Stewart St., (202) Tarentum Rd., (203) Rambler Lane, (204) Freeport Rd., (205) Olive St., (206) Old Freeport Rd., (207) property line of Mt. Airy Cemetery, (208) Buchanan St., (209) Karns Rd., (210) Adams St., (211) Spring Hill Rd., (212) North Canal St. (Karns Rd.), (213) Ellsworth St. and Ellsworth St. extension, (214) Allegheny-Westmoreland County line, (215) corporate limits of New Kensington, (216) Freeport Rd. (State Hwy. 56), (217) Leslie Lane, (218) unnamed stream, (219) corporate limits of New Kensington, (220) power line,

(221) Allegheny-Westmoreland County line, (222) Logans-Ferry Rd., (223) Columbia Rd., (224) Farneth Rd., (225) Logans-Ferry Rd., (226) Logan Run, (227) Allegheny River, (228) corporate limits of Springdale, (229) corporate limits of Cheswick, (230) Harmar-Plum township line, (231) Allegheny River, (232) Black Run, (233) Hulton and Logans Ferry Rd. (State Hwy. 909), (234) property line of Country Club Golf Course, (235) unnamed stream, (236) Property line of Country Club Golf Course, (237) Hulton and Logans Ferry Rd. (State Hwy. 909), (238) corporate limits of Oakmont, (239) Pennsylvania R. R. (Plum Creek Branch), (240) Cribbs St.,

(241) 8th Ave., (242) North Ave., (243) 9th St., (244) Center Ave., (245) 5th Ave., (246) South Ave., (247) corporate limits of Verona, (248) Old Coal Rd., (249) Verona Rd., (250) Poketa Rd., (251) extension of Crestmont Ave. and Crestmont Ave., (252) Bower Rd., (253) Bower St., (254) Saltsburg Rd., (255) Verona Rd., (256) Lincoln Blvd. (Station St.), (257) Vine St., (258) Chaske St., (259) Bramble St., (260) Nadine Rd. and Nadine Rd. extension,

(261) O'Hara-Penn township line, (262) corporate limits of Pittsburgh, (263) Lincoln Ave., (264) Seebick St., (265) Lincoln Rd., (266) unnamed stream, (267) extension of Fitzsimmons St. and Fitzsimmons St., (268) Jane St., (269) Poketa Rd., (270) Mount Carmel Rd., (271) Verona Rd., (272) extension of Grandview Ave. and Grandview Ave., (273) Bonair St., (274) McCutcheon Lane, (275) Frankstown Rd., (276) Laketon Rd., (277) Duffs Rd., (278) Rodi-Linhart Rd., (279) corporate limits of Churchill, (280) property line of golf course,

(281) George St., (282) Harrison Rd., (283) corporate limits of Churchill, (284) Beulah Rd., (285) Washington Ave., (286) Elm St., (287) unnamed street, (288) Mortimer Ave., (289) Highland Ave., (290) Negley Ave., (291) Churchill Ave., (292) Farnsworth Ave., (293) Harrison Rd., (294) Newtown Rd. (Larimer Ave.), (295) Rodi Rd. (Upper Monroeville Rd.), (296) Patton-Wilkins township line, (297) corporate limits of Turtle Creek, (298) James St., (299) Ohio St., (300) Bellwood Ave.,

(301) Maine Ave., (302) Turtle Creek-Monroe Rd., (303) Wilmerding Rd., (304) McKinney Rd., (305) Turtle Creek-Monroe Rd., (306) corporate limits of Turtle Creek, (307) corporate limits of Wilmerding, (308) Wilmerding Rd., (309) Johnson Rd., (310) property line of Pitt-Wilkins Airport, (311) unnamed road, (312) unnamed stream, (313) Valley St., (314) Steele St., (315) State St., (316) corporate limits of Pitcairn, (317) Chestnut Rd., (318) Apply Way, (319) Johnson Rd., (320) Mt. Pleasant Ave.,

(321) Maple St., (322) Locust St., (323) Turtle Creek-Monroe Rd., (324) unnamed farm lane, (325) unnamed stream, (326) Dirty Camp Run, (327) corporate limits of Pitcairn, (328) Wilmerding-Trafford Rd., (329) corporate limits of Trafford, (330) Westinghouse Ave. and Westinghouse Ave. extension, (331) Fundstown Rd., (332) Township Rd. (State Hwy. 993), (333) Brush Creek, (334) corporate limits of Trafford, (335) southwestern track of Pennsylvania R. R. yards, (336) Moss Side Blvd., (337) corporate limits of Wall, (338) corporate limits of East McKeesport, (339) Penn Ave., (340) Maple Ave.,

(341) North Ave., (342) Sylvan Ave., (343) 4th Ave., (344) Maple Ave., (345) 3d Ave., (346) Willman St., (347) Taylor St., (348) Greensburg Pike, (349) Foster Rd., (350) State Hwy. 392 (Crooked Run Rd.), (351) 5th Ave., (352) Arcania St., (353) corporate limits of White Oak, (354) Elizabeth-South Versailles township line, (355) extension of Twale Rd. and Twale Rd., (356) Greenock-Buena Vista Rd., (357) unnamed road, (358) Wylie Ave., (359) Hickory St., (260) Meade St.,

(361) Oak St., (362) 2d St., (363) Main St., (364) Wylie Ave., (365) Walnut St., (366) corporate limits of Versailles, (367) corporate limits of Liberty, (368) corporate limits of Glassport, (369) corporate limits of Clairton, (370) corporate limits of West Mifflin, (371) corporate limits of Pleasant Hills, (372) Jefferson-Snowden township line, (373) unnamed road, (374) Lick Run Rd. (Curry Rd.), (375) Brownsville Rd., (376) property line of South Park, (377) Library and Broughton Rd., (378) Lick Run Rd. (Curry Rd.), (379) Baldwin-Snowden township line, (380) corporate limits of Bethel,

(381) McMurry Rd., (382) Drake Run Rd., (383) Bethel Rd., (384) corporate limits of Bethel, (385) Fort Couch Rd., (386) Orr Rd., (387) Painters Run Rd., (388) Mt. Lebanon-Upper St. Clair township line, (389) Mt. Lebanon-Scott township line, (390) Bower Hill Rd., (391) Segar Rd. and Segar Rd. extension, (392) Mt. Lebanon-Scott township line, (393) corporate limits of Greentree, (394) P. & W. V. R. R., (395) corporate limits of Carnegie, (396) Swallow Hill Rd., (397) Greentree Rd. (Washington Pike), (398) P. T. R. R., (399) Old Bower Hill Rd., (400) Bower Hill Rd.,

(401) Scott-Upper St. Clair township line, (402) corporate limits of Bridgeville, (403) Washington Ave., (404) Millers Run Rd., (405) Millers Run, (406) corporate limits of Bridgeville, (407) Chartiers Creek, (408) Presley Rd., (409) Thomas Run Rd., (410) Steen Rd., (411) Washington Pike (State Hwy. 108), (412) Collier-Scott township line, (413) corporate limits of Heidelberg, (414) Collier-Scott township line, (415) corporate limits of Carnegie, (416) corporate limits of Rosslyn Farms, (417) corporate limits of Thornburg, (418) corporate limits of Pittsburgh, (419) corporate limits of McKees Rocks, (420) Kennedy-Stowe township line,

(421) Pine Hollow Rd., (422) McCoy Rd., (423) Neville Ave., (424) Neville-Stowe township line, (425) Kennedy-Neville township line, (426) Neville-Robinson township line, (427) Ohio River, (428) Moon Run, (429) Fleming Park Rd., (430) Moon-Robinson township line, (431) corporate limits of Coraopolis, (432) Narrows Run Rd., (433) Sewickley Bridge, (434) corporate limits of Sewickley, (435) corporate limits of Edgeworth, (436) Crescent-Moon township line, (437) P. & L. E. R. R., (438) Spring Run, (439) Spring Run Rd., (440) unnamed stream,

(441) Ridge St., (442) Crescent Blvd., (443) Prospect St. (1st St.), (444) Bocktown Rd., (445) Stoops Ferry Rd., (446) corporate limits of South Heights, (447) corporate limits of Ambridge, (448) corporate limits of Aliquippa, (449) Broadhead Rd., (450) power line, (451) Trappmill Run, (452) Racoon Creek, (453) Center-Hopewell township line, (454) Logstown Run, (455) corporate limits of Aliquippa, (456) Old Monaca and Aliquippa Hwy., (457) corporate limits of Monaca, (458) corporate limits of Beaver, (459) Borough-Potter township line, (460) Borough-Industry township line,

(461) Borough-Brighton township line, (462) corporate limits of Beaver, (463) corporate limits of Bridgewater, (464) corporate limits of Fallston, (465) Brighton-Patterson township line, (466) Chippewa-Patterson township line, (467) Chippewa-White township line, (468) Clayton Ave., (469) 14th Ave., (470) Roaul St., (471) corporate limits of Beaver Falls, (472) corporate limits of West Mayfield.

Nonurbanized enclave: (473) Corporate limits of Pittsburgh (excluding Pittsburgh), (474) corporate limits of West Mifflin (excluding West Mifflin), (475) Brentwood Rd., (476) corporate limits of Brentwood (excluding Brentwood), (477) Wilson Ave., Wilson Ave. extension and Wilson Ave., (478) Vernon Ave., (479) Mallott Rd., (480) Church Ave., (481) Six Mile Ferry Rd., (482) May St., (483) Walton Rd., (484) Glass Run Rd., (485) Glass Run, (486) unnamed stream, (487) Cloverfield St., (488) Agnew Rd., (489) Lafferty Rd., (490) Baldwin St., (491) 2d St., (492) Penn St. and Penn St. extension.

Outlying urbanized parts: (493) Hulton Rd., (494) unnamed road, (495) P. B. & L. E. R. R., (496) Penn-Plum township line, (497) Leechburg Rd., (498) Unity and Center Rd., (499) Millers Rd., (500) Plum Creek, (501) Penn-Plum township line, (502) Meadow Ave., (503) dual high tension power line, (504) western-most track of Union R. R. yards (P. B. & L. E. R. R.), (505) unnamed stream, (506) unnamed road, (507) unnamed road,

(508) Frankstown Rd., (509) Lime Hollow Rd., (510) high tension power line, (511) unnamed stream, (512) Stotler Rd., (513) Universal Rd., (514) Hershey Rd., (515) extension of Main St., (516) P. B. & L. E. R. R., (517) North Bessemer Tunnel, (518) extension of Saltsburg Rd., (519) Rider Rd., (520) Atlas St., (521) Coal St., (522) Hill St. and Hill St. extension, (523) Frankstown Rd., (524) Gascola Rd., (525) Patton-Penn township line, (526) Frey Rd., (527) Universal Rd., (528) Jefferson Rd.,

(529) corporate limits of West Elizabeth, (530) corporate limits of Elizabeth, (531) Glassport and Elizabeth Rd., (532) Wylie Lane, (533) Chestnut St., (534) Park Ave. and Park Ave. extension, (535) Fallen Timber Creek, (536) corporate limits of Elizabeth.

Reading Urbanized Area

Main urbanized part: (1) Corporate limits of Reading, (2) Allentown Pike (5th St., State Hwy. 157), (3) Madison St., (4) Belt Line Ave., (5) George St., (6) Centre Ave., (7) Reading R. R. (S. & L. Div.), (8) Stumm Rd., (9) Oak Rd. (Zaun Rd.), (10) Ginkgo Rd. (Zimmt Rd.), (11) Bellevue Ave., (12) Harrison Ave., (13) Cleveland Ave., (14) Centre Ave., (15) Reading R. R., (16) Bellevue Ave., (17) Allentown Pike (Rte. 157), (18) corporate limits of Laureldale, (19) Kutztown Rd., (20) South Temple Blvd., (21) 6th Ave., (22) Park Ave., (23) 5th Ave., (24) Darby Ave., (25) Allentown Pike, (26) Water St., (27) Centre Ave., (28) property line of Laureldale Cemetery, (29) Pennsylvania R. R. (S. V. Div.), (30) Tuckerton Ave., (31) corporate limits of Temple, (32) Laurel Run, (33) Cherry Lane, (34) Mt. Laurel Ave., (35) Hay Rd., (36) corporate limits of Temple, (37) Reading R. R., (38) corporate limits of Laureldale, (39) Marion Ave., (40) Spring Valley Rd.,

(41) Bernhart Spillway, (42) Reading R. R., (43) Kutztown Rd., (44) corporate limits of Reading, (45) corporate limits of Mount Penn, (46) Friedensburg Pike, (47) Twp. Rd. 455 (Exeter Rd.), (48) Twp. Rd. 454 (Butter Lane), (49) corporate limits of St. Lawrence, (50) extension of 37th St. and 37th St., (51) Perkiomen Ave., (52) 37th St., (53) Circle Ave., (54) 37th St., (55) Lake Ave., (56) 36th St., (57) East Ave. and East Ave. extension, (58) 33d St., (59) Neversink Rd., (60) Perkiomen Ave.,

(61) corporate limits of St. Lawrence, (62) corporate limits of Mount Penn, (63) corporate limits of Reading, (64) Angelica Creek, (65) corporate limits of Kenhorst, (66) Church Lane, (67) Philadelphia Ave., (68) Fritz Rd. and Fritz Rd. extension, (69) Angelica Creek, (70) corporate limits of Kenhorst, (71) Lancaster Ave., (72) corporate limits of Shillington, (73) corporate limits of Wyomissing, (74) high tension power line, (75) Gold St., (76) Parkside Ave., (77) Cortelyou Ave. and Cortelyou Ave. extension, (78) Cumru-Spring township line, (79) Revere Dr., (80) Princeton Ave.,

(81) Harvard Blvd., (82) Jefferson Ave., (83) Woodside Ave. (West Wyomissing Blvd.), (84) Reading Blvd. and Reading Blvd. extension, (85) Shillington Short Cut Rd., (86) Cleveland Ave., (87) Stauffer Ave., (88) Reading R. R., (89) corporate limits of Sinking Spring, (90) Springcrest Blvd. (Grandview Blvd.), (91) corporate limits of West Lawn, (92) corporate limits of Wyomissing Hills, (93) corporate limits of Wyomissing, (94) corporate limits of Reading, (95) Allegheny Ave., (96) South Tulpehocken Rd., (97) Golf Rd., (98) North Tulpehocken Rd., (99) Schuylkill Ave., (100) property line of Berkshire Country Club, (101) corporate limits of Reading, (102) property line of Municipal Airport, (103) State Hwy. 83, (104) Twp. Rd. 560, (105) Bernville Blvd., (106) Bern-Muhlenberg township line.

Outlying urbanized part: (108) Corporate limits of Mohnton.

Scranton Urbanized Area

Main urbanized part: (1) Corporate limits of Scranton, (2) D. L. & W. R. R., (3) Shady Lane, (4) U. S. Hwy. 6 (U. S. Hwy. 11), (5) Layton Rd., (6) Wells St., (7) Clover St., (8) Alfalfa St., (9) Layton Rd., (10) unnamed stream, (11) Justus Rd., (12) U. S. Hwy. 6 (U. S. Hwy. 11), (13) corporate limits of Scranton, (14) corporate limits of Dickson City, (15) corporate limits of Blakely, (16) corporate limits of Archbald, (17) corporate limits of Jermyn, (18) corporate limits of Mayfield, (19) Madison St., (20) Cottage Rd. (U. S. Hwy. 6),

(21) corporate limits of Carbondale, (22) N. Y. O. & W. R. R., (23) Turnpike (State Hwy. 70), (24) Oswego St., (25) Midland St., (26) Main St., (27) Reservoir St., (28) Homestead St., (29) Lord St., (30) George St., (31) Reservoir St., (32) Morss Ave., (33) Canaan St., (34) corporate limits of Carbondale, (35) D. & H. R. R., (36) corporate limits of Mayfield, (37) corporate limits of Archbald, (38) corporate limits of Winton, (39) corporate limits of Olyphant, (40) corporate limits of Throop,

(41) corporate limits of Dunmore, (42) corporate limits of Scranton, (43) corporate limits of Moosic, (44) corporate limits of Old Forge, (45) corporate limits of Taylor.

Outlying urbanized part: (46) Corporate limits of Clarks Summit, (47) property line of Country Club, (48) corporate limits of Clarks Summit, (49) corporate limits of Clarks Green.

Wilkes-Barre Urbanized Area

Main urbanized part: (1) Corporate limits of Duryea, (2) corporate limits of Avoca, (3) corporate limits of Dupont, (4) L. V. R. R., (5) Jenkins-Pittston township line, (6) corporate limits of Yatesville, (7) Stout St., (8) Main St. (Legislative Rte. 40038), (9) Chestnut St., (10) Rutledge St. (11) Twp. Rd. 574 (Lafin Rd.), (12) Main St. (Legislative Rte. 40038), (13) Mine Rd. (Twp. Rd. 572), (14) extension of Clark St. and Clark St., (15) Hilldale Ave., (16) Main St. (Legislative Rte. 40038), (17) L. V. R. R., (18)

Blanchard St. (19) Cemetery St., (20) property line of cemetery, (21) W. B. & E. R. R., (22) extension of Berch St. and Berch St., (23) Union St., (24) extension of Hill St., (25) D. & H. R. R., (26) 1st St., (27) D. & H. R. R. spur, (28) corporate limits of Wilkes-Barre, (29) Northampton St., (30) New Kidder St., (31) Pine St., (32) Ash St., (33) Willow St., (34) Walnut St., (35) Hemlock St., (36) Chestnut St., (37) Willow St., (38) Spruce St., (39) Hemlock St. and Hemlock St. extension, (40) corporate limits of Laurel Run,

(41) Central R. R. of N. J., (42) corporate limits of Ashley, (43) L. V. R. R., (44) corporate limits of Wilkes-Barre, (45) Main St. (Middle Rd.), (46) Knox St., (47) Penn St. and Penn St. extension, (48) property line of Oak Lawn Cemetery, (49) Main St., (50) Ashley St., (51) property line of Sans Souci Park, (52) W. B. & W. R. R., (53) Ashley St., (54) River Rd., (55) Pennsylvania R. R. (D. L. & W. Division), (56) Hanover-Plymouth township line, (57) corporate limits of Plymouth, (58) Pennsylvania R. R. (D. L. & W. Division), (59) Flat Rd., (60) Main Rd.,

(61) corporate limits of Plymouth, (62) corporate limits of Larksville, (63) corporate limits of Courtdale, (64) corporate limits of Luzerne, (65) corporate limits of Swoyersville, (66) corporate limits of West Wyoming, (67) corporate limits of Exeter.

Outlying urbanized parts: (68) Corporate limits of Sugar Notch, (69) corporate limits of Warrior Run, (70) Hanover St., (71) Clark St., (72) D. L. & W. R. R. (Bliss Branch), (73) corporate limits of Nanticoke, (74) Hanover-Newport township line, (75) L. V. R. R. & L. V. R. R. extension, (76) Alden-Hazleton Rd., (77) Roberts St., (78) Prince St., (79) unnamed alley, (80) Newport St., (81) Roberts St., (82) corporate limits of Nanticoke, (83) Harveys Creek, (84) Main Rd. (U. S. Hwy. 11), (85) unnamed road, (86) West Poplar St. (Twp. Rd. 485), (87) Harveys Creek, (88) extension of Tilsbury Ave. and Tilsbury Ave., (89) Orchard Ave., (90) Knob Rd., (91) Main Rd., (92) North Walnut St., (93) corporate limits of Nanticoke, (94) Middle Rd., (95) South St., (96) Bauer St., (97) Front St., (98) corporate limits of Warrior Run,

(99) U. S. Hwy. 309, (100) Twp. Rd. 783, (101) Jackson-Kings-ton township line, (102) Dallas-Kingston township line, (103) State Hwy. 415, (104) corporate limits of Dallas, (105) Center Hill Rd., (106) U. S. Hwy. 309, (107) corporate limits of Dallas, (108) L. V. R. R., (109) Franklin Ave., (110) Wood Ave., (111) Center St., (112) Shag Park Dr., (113) Lehigh St., (114) Orchard St., (115) extension of Chestnut Rd. and Chestnut Rd., (116) Staub Rd., (117) Fairview Ave., (118) Edgewood Heights Rd.

York Urbanized Area

Main urbanized part: (1) Spring Garden-Springetsbury township line, (2) Diehl Mill Rd., (3) unnamed stream, (4) Ebert St., (5) corporate limits of York, (6) Philadelphia St., (7) Spring Garden-Springetsbury township line, (8) East Market St., (9) Oxford St., (10) Philadelphia St., (11) Manheim St., (12) Wallace St., (13) Vernon St., (14) Philadelphia St., (15) Royal St., (16) East Market St., (17) Kershaw St., (18) Eastern Blvd., (19) Elmwood Blvd., (20) Belmont St.

(21) 2d Ave., (22) Yale St., (23) M. & P. R. R., (24) property line of Spring Garden Colonial Brick Co., (25) Yale St., (26) Mt. Rose Ave., (27) Green Hill Rd., (28) Southern Rd., (29) Holly-wood Dr., (30) Grandview Rd., (31) Hill St., (32) Rathton Rd., (33) Albemarle St., (34) Springdale Ave., (35) Sunlight Alley, (36) property line of York Colonial Brick Co., (37) corporate limits of York, (38) Rathton Rd., (39) Clover Lane, (40) Old Garden Lane,

(41) Old Farm Lane, (42) Hillside Lane, (43) Clover Lane, (44) Lambath Way, (45) South Queen St., (46) Highland Rd., (47) Peyton Rd., (48) corporate limits of York, (49) Country Club Rd., (50) Fairview Dr., (51) Edgewood Dr., (52) Farquhar Dr., (53) Country Club Rd., (54) Virginia Ave., (55) Fairview Ter., (56) Grantley Rd., (57) Country Club Rd., (58) Richland Ave., (59) Pennsylvania R. R., (60) property line of Certain-teed Products Corp.

(61) Spring Garden-West Manchester township line, (62) unnamed stream, (63) Codorus St., (64) Hokes Mill Rd., (65) unnamed stream, (66) West Market St., (67) North William St., (68) East Berlin Rd., (69) North Scott St., (70) Orange St., (71) corporate limits of West York, (72) North Adams St., (73) corporate limits of York, (74) property line of York County Airport, (75) corporate limits of York, (76) corporate limits of North York, (77) property line of Prospect Hill Cemetery, (78) corporate limits of North York, (79) U. S. Hwy. 111, (80) Lightner Ave., (81) North George St. (State Hwy. 24), (82) corporate limits of North York, (83) 11th St., (84) Manchester-Springetsbury township line.

Outlying urbanized parts: (85) East Market St. (Lincoln Hwy.), (86) Edgewood Rd., (87) 5th Ave., (88) Springetts Fire Co. Lane, (89) State Hwy. 24, (90) Oak Orchard St., (91) High St., (92) State Hwy. 24, (93) Starview Rd., (94) Pennsylvania R. R., (95) unnamed stream.