

# NUMBER OF INHABITANTS


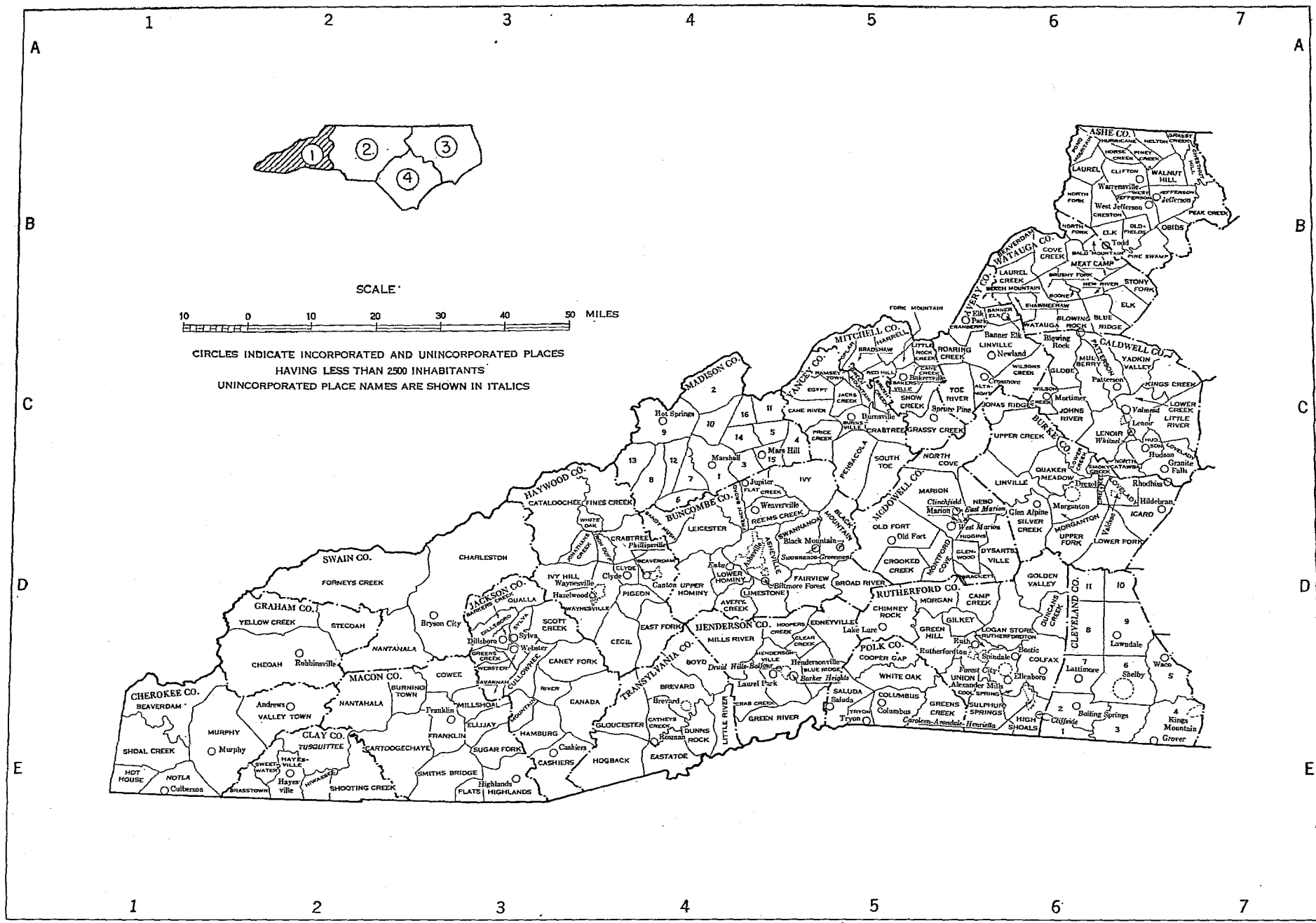
## North Carolina

### LIST OF TABLES

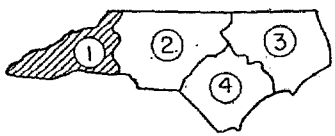
[Page numbers listed here omit the State prefix number which appears as part of the page number for each page. The prefix for this State is 33]

Table	Page
1.—Population of North Carolina, urban and rural: 1790 to 1950.....	7
2.—Population in groups of places according to size: 1950.....	7
3.—Population in groups of places according to size: 1900 to 1950.....	8
4.—Population of urban places of 10,000 or more from earliest census to 1950.....	9
5.—Area and population of counties, urban and rural: 1930 to 1950.....	10
6.—Population of counties by minor civil divisions: 1930 to 1950.....	12
7.—Population of all incorporated places and of unincorporated places of 1,000 or more: 1950 and 1940.....	19
8.—Population of incorporated places of 5,000 or more, by wards: 1950.....	21
9.—Population of urbanized areas: 1950.....	22

NORTH CAROLINA—SECTION 1, WESTERN PART  
 MINOR CIVIL DIVISIONS—TOWNSHIPS

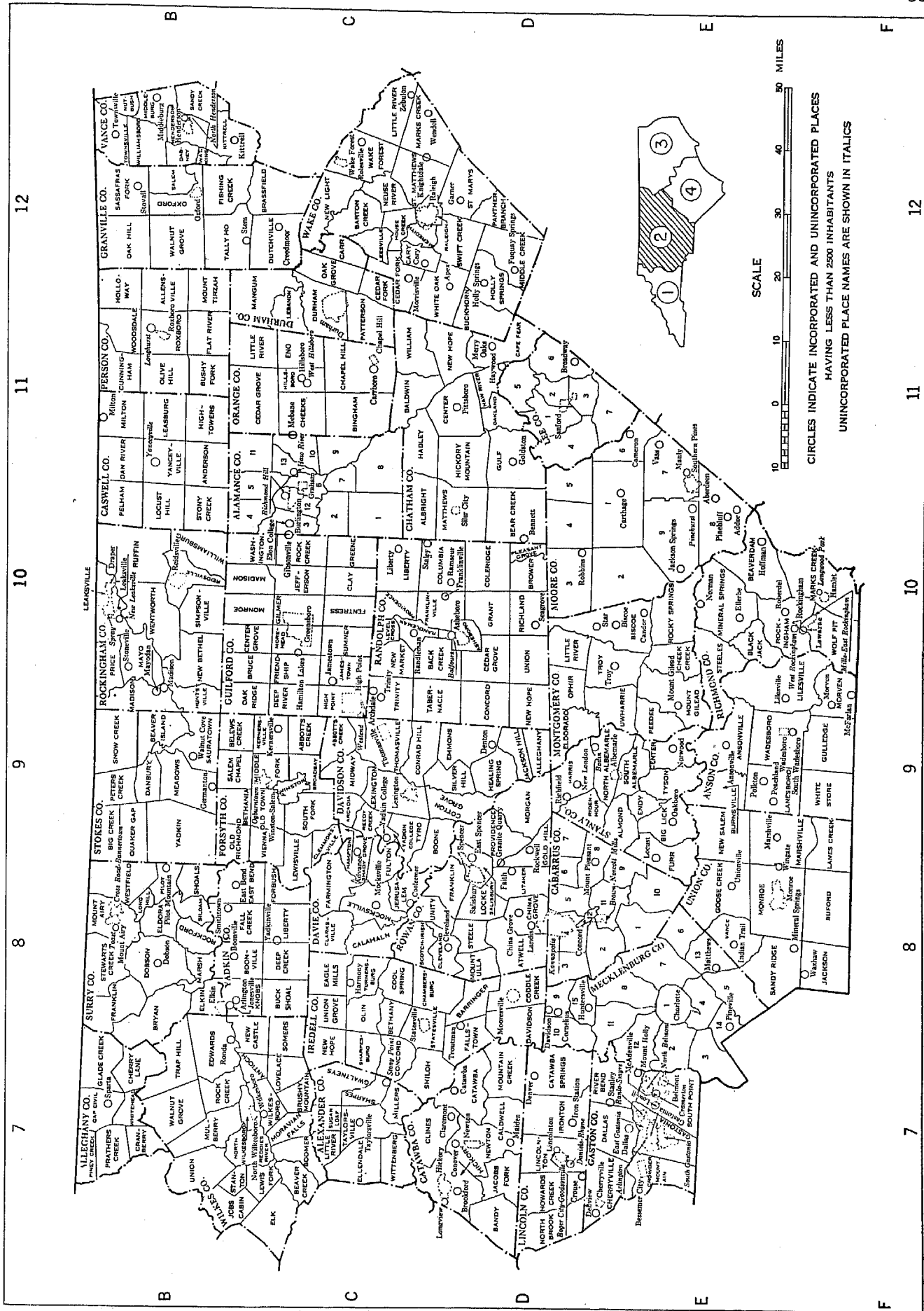


CIRCLES INDICATE INCORPORATED AND UNINCORPORATED PLACES  
 HAVING LESS THAN 2500 INHABITANTS  
 UNINCORPORATED PLACE NAMES ARE SHOWN IN ITALICS



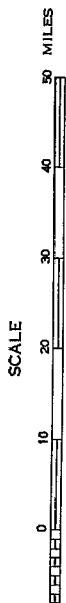
# NUMBER OF INHABITANTS

## NORTH CAROLINA—SECTION 2, CENTRAL PART MINOR CIVIL DIVISIONS—TOWNSHIPS



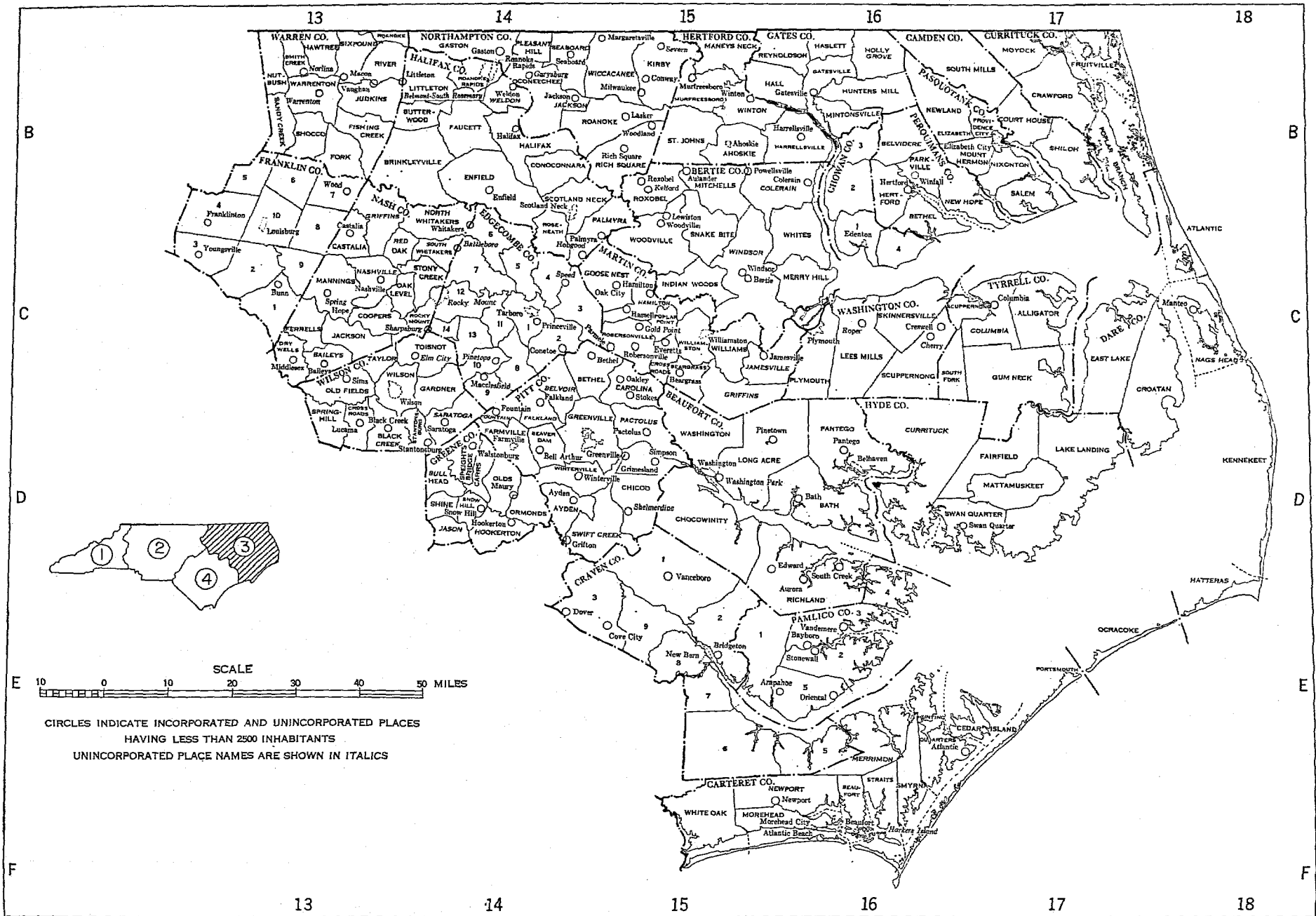
7      8      9      10      11      12

B      C      D      E      F



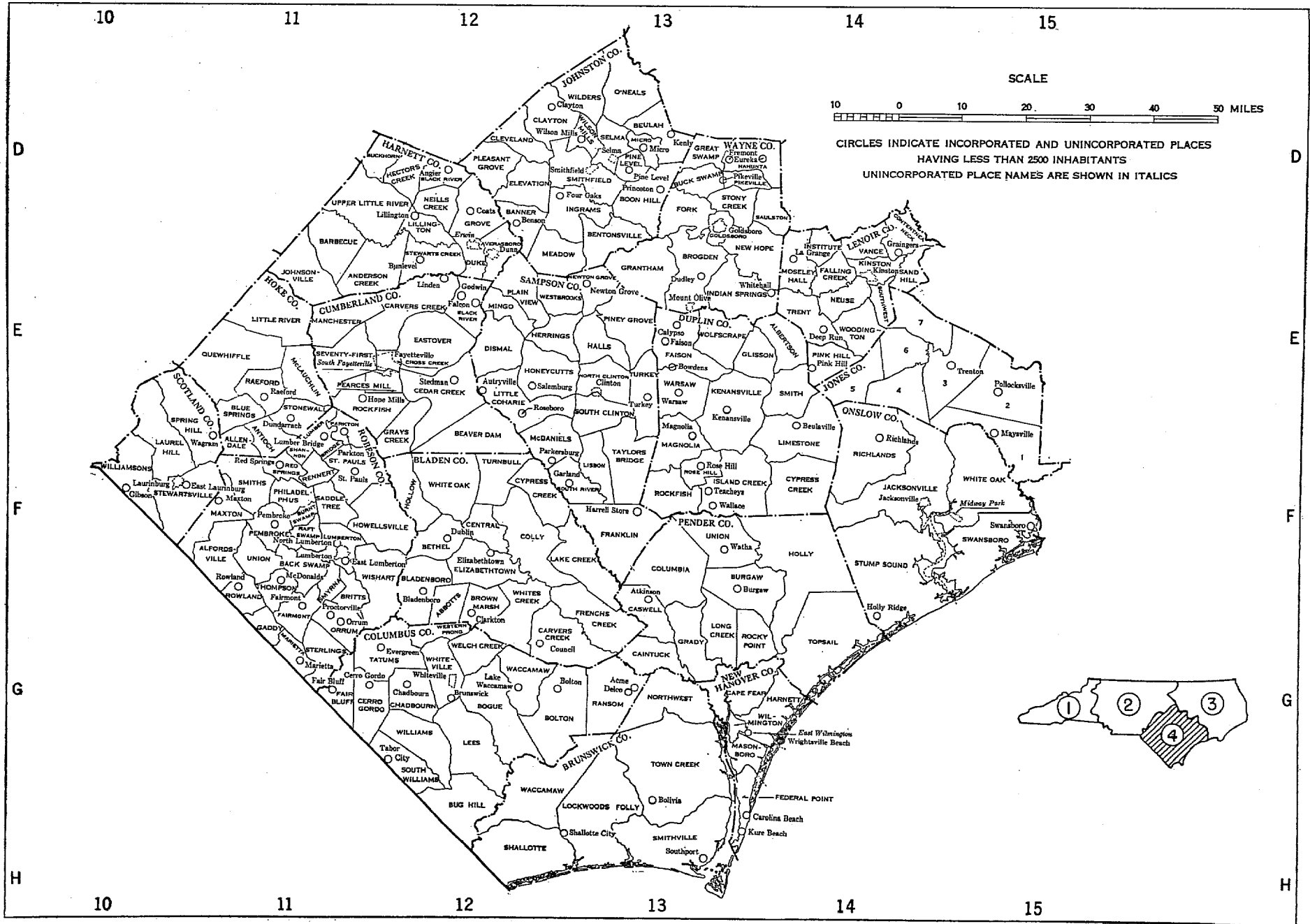
# NORTH CAROLINA—SECTION 3, NORTHEASTERN PART

## MINOR CIVIL DIVISIONS—TOWNSHIPS



# NORTH CAROLINA—SECTION 4, SOUTHEASTERN PART

## MINOR CIVIL DIVISIONS—TOWNSHIPS



NUMBER OF INHABITANTS

Table 1.—POPULATION OF NORTH CAROLINA, URBAN AND RURAL: 1790 TO 1950

[For description of new and old urban definitions, see text. Minus sign (-) denotes decrease. Percent not shown where base is less than 100]

Census date	The State			Urban territory				Rural territory			Percent of total	
	Population	Increase over preceding census		Number of urban places <sup>1</sup>	Population	Increase over preceding census		Population	Increase over preceding census		Urban	Rural
		Number	Percent			Number	Percent		Number	Percent		
New urban definition, 1950 (Apr. 1)	4,061,929	490,306	13.7	107	2,368,101			2,693,828			33.7	66.3
Old urban definition:												
1950 (Apr. 1)	4,061,929	490,306	13.7	88	1,288,193	264,018	27.1	2,823,736	220,288	8.7	30.5	69.5
1940 (Apr. 1)	3,571,623	401,847	12.7	76	974,175	164,328	20.3	2,597,448	237,019	10.0	27.3	72.7
1930 (Apr. 1)	3,170,276	611,153	23.9	68	809,847	319,477	65.2	2,360,429	291,076	14.1	25.5	74.5
1920 (Jan. 1)	2,559,123	352,836	16.0	55	490,370	171,896	54.0	2,068,753	180,940	9.0	19.2	80.8
1910 (Apr. 15)	2,206,287	312,477	16.5	40	318,474	131,684	70.5	1,887,813	180,793	10.0	14.4	85.6
1900 (June 1)	1,893,810	275,861	17.1	28	186,790	71,031	61.4	1,707,020	204,830	13.6	9.9	90.1
1890 (June 1)	1,617,949	218,199	15.6	18	115,769	60,643	110.0	1,502,180	157,556	11.7	7.2	92.8
1880 (June 1)	1,309,750	328,589	30.7	9	55,116	18,898	52.2	1,344,634	309,491	29.9	3.0	96.1
1870 (June 1)	1,071,361	78,739	7.9	5	30,218	11,664	47.5	1,035,143	67,075	6.9	3.4	96.6
1860 (June 1)	992,622	123,583	14.2	4	24,554	3,445	16.3	968,068	120,138	14.2	2.5	97.5
1850 (June 1)	869,039	115,620	15.3	4	21,109	7,799	58.6	847,930	107,821	14.6	2.4	97.6
1840 (June 1)	753,419	15,432	2.1	3	13,310	2,855	27.3	740,109	12,877	1.7	1.8	98.2
1830 (June 1)	737,987	99,158	15.5	3	10,455	-2,047	-16.4	727,532	101,205	16.2	1.4	98.6
1820 (Aug. 7)	638,820	83,329	15.0	4	12,502	12,502		626,327	70,827	12.8	2.0	98.0
1810 (Aug. 6)	555,500	77,397	16.2					555,500	77,397	16.2		100.0
1800 (Aug. 4)	478,103	84,352	21.4					478,103	84,352	21.4		100.0
1790 (Aug. 2)	393,751							393,751				100.0

<sup>1</sup> According to the new urban definition, the urban population comprises persons residing in urban territory but not necessarily in an urban place, which is defined as an incorporated place of 2,500 or more, or an unincorporated place of 2,500 or more located outside an urbanized area. Under the old definition, incorporated places of 2,500 or more and places urban under special rule are classified as urban places. In North Carolina, there were no places urban under special rule.

<sup>2</sup> Includes 31,135 persons in urban territory outside of urban places.

Table 2.—POPULATION IN GROUPS OF PLACES ACCORDING TO SIZE: 1950

Type of area and size of place	Number of places	Population	Percent of total population	Percent of total	Type of area and size of place	Number of places	Population	Percent of total population	Percent of total
<b>The State</b>		4,061,929	100.0		<b>Rural, total</b>		2,693,828	66.3	100.0
<b>Urban, total</b>	(1)	1,368,101	33.7	100.0	Places under 2,500	415	334,829	8.2	12.4
<b>Within urbanized areas</b>		517,367	12.7	37.8	Places of 2,000 to 2,500	29	65,069	1.6	2.4
Central cities, total	6	480,232	12.0	35.5	Places of 1,500 to 2,000	36	63,254	1.6	2.3
Cities of 100,000 to 250,000	1	134,042	3.3	9.8	Places of 1,000 to 1,500	71	87,116	2.1	3.2
Cities of 50,000 to 100,000	5	352,190	8.7	25.7	Places under 1,000	279	119,460	2.9	4.4
Urban fringes, total		31,135	0.8	2.3	Other rural territory		2,358,899	58.1	87.6
Incorporated places under 1,000	1	832	0.1	0.1					
Unincorporated territory		30,253	0.7	2.2	<b>Urbanized areas, total</b>	6	517,367	12.7	100.0
<b>Outside urbanized areas</b>	101	850,734	20.9	62.2	Areas of 100,000 to 250,000	1	140,930	3.5	27.2
Places of 25,000 to 50,000	5	175,876	4.3	12.9	Areas of 50,000 to 100,000	5	376,437	9.3	72.8
Places of 10,000 to 25,000	20	318,782	7.8	23.3					
Places of 5,000 to 10,000	27	181,158	4.5	13.2					
Places of 2,500 to 5,000	49	174,918	4.3	12.8					

<sup>1</sup> There were 107 places of 2,500 or more.

Table 3.—POPULATION IN GROUPS OF PLACES ACCORDING TO SIZE: 1900 TO 1950

Subject and class of place	1950		1940	1930	1920	1910	1900
	New urban definition	Old urban definition					
<b>NUMBER OF PLACES</b>							
Urban territory.....	108	88	76	68	55	40	28
Places of 2,500 or more.....	107	88	76	68	55	40	28
Places of 100,000 to 250,000.....	1	1	1				
Places of 50,000 to 100,000.....	5	5	4	5			
Places of 25,000 to 50,000.....	5	4	4	3	4	2	
Places of 10,000 to 25,000.....	20	20	17	13	10	5	6
Places of 5,000 to 10,000.....	27	23	19	17	13	13	6
Places of 2,500 to 5,000.....	49	35	31	30	28	20	10
Places under 2,500.....	1						
Rural territory.....	415	387	411	430	413	414	313
Places of 1,000 to 2,500.....	136	107	90	91	80	59	36
Places under 1,000.....	279	280	315	339	333	355	277
<b>Cumulative summary:</b>							
Places of 100,000 or more.....	1	1	1				
Places of 50,000 or more.....	6	6	5	5			
Places of 25,000 or more.....	11	10	9	8	4	2	
Places of 10,000 or more.....	31	30	26	21	14	7	6
Places of 5,000 or more.....	58	53	45	38	27	20	12
Places of 2,500 or more.....	107	88	76	68	55	40	28
<b>POPULATION</b>							
Urban territory.....	1,368,101	1,238,193	974,175	809,847	490,370	318,474	186,790
Places of 2,500 or more.....	1,336,966	1,238,193	974,175	809,847	490,370	318,474	186,790
Places of 100,000 to 250,000.....	134,042	134,042	134,042	100,899			
Places of 50,000 to 100,000.....	352,190	352,190	250,639	313,748			
Places of 25,000 to 50,000.....	175,876	147,423	144,367	106,394	156,609	59,702	
Places of 10,000 to 25,000.....	318,782	318,782	244,430	172,672	153,903	80,283	87,447
Places of 5,000 to 10,000.....	181,158	158,886	122,863	113,603	89,970	90,184	42,181
Places of 2,500 to 5,000.....	174,912	126,865	110,908	103,340	89,888	73,245	57,162
Other urban territory.....	31,135						
Rural territory.....	2,698,828	2,823,736	2,697,448	2,360,429	2,068,753	1,887,813	1,707,020
Places of 1,000 to 2,500.....	215,460	171,082	149,636	141,872	116,931	93,584	53,705
Places under 1,000.....	119,480	120,342	135,283	134,346	123,822	124,898	94,594
Other rural territory.....	2,358,899	2,532,312	2,314,529	2,084,211	1,828,000	1,669,331	1,558,721
<b>Cumulative summary:</b>							
Places of 100,000 or more.....	134,042	134,042	100,899				
Places of 50,000 or more.....	486,232	486,232	351,538	313,748			
Places of 25,000 or more.....	662,103	633,660	495,905	420,142	156,609	59,702	
Places of 10,000 or more.....	980,890	952,442	740,344	592,814	310,512	149,045	87,447
Places of 5,000 or more.....	1,162,048	1,111,325	863,207	706,607	400,482	245,229	129,628
Places of 2,500 or more.....	1,336,966	1,238,193	974,175	809,847	490,370	318,474	186,790
<b>PERCENT OF TOTAL POPULATION</b>							
Urban territory.....	33.7	30.5	27.3	25.5	19.2	14.4	9.9
Places of 2,500 or more.....	32.9	30.5	27.3	25.5	19.2	14.4	9.9
Places of 100,000 to 250,000.....	3.3	3.3	2.8				
Places of 50,000 to 100,000.....	8.7	8.7	7.0	9.9			
Places of 25,000 to 50,000.....	4.3	3.6	4.0	3.4	6.1	2.7	
Places of 10,000 to 25,000.....	7.8	7.8	6.8	5.4	6.0	4.0	4.6
Places of 5,000 to 10,000.....	4.5	3.9	3.4	3.6	3.5	4.4	2.2
Places 2,500 to 5,000.....	4.3	3.1	3.1	3.3	3.5	3.3	3.0
Other urban territory.....	0.8						
Rural territory.....	66.3	69.5	72.7	74.5	80.8	85.6	90.1
Places of 1,000 to 2,500.....	5.3	4.2	4.2	4.5	4.6	4.2	2.8
Places under 1,000.....	2.9	3.0	3.7	4.2	4.8	5.7	6.0
Other rural territory.....	58.1	62.3	64.8	65.8	71.4	75.7	82.3
<b>Cumulative summary:</b>							
Places of 100,000 or more.....	3.3	3.3	2.8				
Places of 50,000 or more.....	12.0	12.0	9.8	9.9			
Places of 25,000 or more.....	16.3	15.6	13.9	13.3	6.1	2.7	
Places of 10,000 or more.....	24.1	23.4	20.7	18.7	12.1	6.8	4.6
Places of 5,000 or more.....	28.6	27.4	24.2	22.3	15.6	11.1	6.8
Places of 2,500 or more.....	32.9	30.5	27.3	25.5	19.2	14.4	9.9





Table 4.—POPULATION OF URBAN PLACES OF 10,000 OR MORE FROM EARLIEST CENSUS TO 1950—Con.

Table with columns for Urban place and census year, Population, Increase over preceding census (Number, Percent), Urban place and census year, Population, Increase over preceding census (Number, Percent), Urban place and census year, Population, Increase over preceding census (Number, Percent). Rows include Statesville city, Thomasville city, Wilmington city, Wilson town, and Winston-Salem city.

1 Not returned separately.

4 Winston city and Salem town consolidated as Winston-Salem city between 1910 and 1920.

3 Estimated.

Figures shown for 1910, 1900, 1890, and 1880 represent combined population of Winston and Salem; population given for 1870 is that of Winston alone.

Table 5.—AREA AND POPULATION OF COUNTIES, URBAN AND RURAL: 1930 TO 1950

[Figures in italics are shown only for those counties where change in definition affects urban and rural classification. Minus sign (-) denotes decrease. Percent not shown where less than 0.1]

Large table with columns for County, Map reference, Land area in square miles (1950), Total population (1950, 1940, 1930), Percent increase (1940 to 1950, 1930 to 1940), Urban population (1950, 1940), Percent increase, Rural population (1950, 1940), Percent increase, Percent urban (1950, 1940). Rows list counties from Alameda to Gaston.





















NUMBER OF INHABITANTS

Table 7.—POPULATION OF ALL INCORPORATED PLACES AND OF UNINCORPORATED PLACES OF 1,000 OR MORE: 1950 AND 1940—Con.

City, town, or unincorporated place	County	1950	1940	City, town, or unincorporated place	County	1950	1940	City, town, or unincorporated place	County	1950	1940
Troutman	Iredell	613	566	Warsaw	Duplin	1,598	1,483	Williamston	Martin	4,975	3,966
Troy	Montgomery	2,218	1,861	Washington	Beaufort	9,698	8,569	Wilmington	New Hanover	45,043	33,407
Tryon	Polk	1,985	2,043	Washington Park	Beaufort	421	295	Wilson	Wilson	23,010	19,234
Turkey	Sampson	223	188	Watha	Pender	222	214	Wilson Mills	Johnston	349	436
Unionville	Union	124	144	Waxhaw	Union	818	611	Windsor	Bertie	1,781	1,747
Valdese	Burke	2,730	2,615	Waynesville	Haywood	5,295	2,940	Winfall	Perquimans	421	160
Valmead (uninc.)	Caldwell	1,524	---	Westerville	Buncombe	1,111	880	Wingate	Union	793	541
Vanceboro	Craven	753	828	Webster	Jackson	142	84	Winston-Salem	Forsyth	87,811	79,815
Vandemere	Pamlico	476	436	Weldon	Halifax	2,295	2,341	Winterville	Pitt	870	843
Vass	Moore	757	728	Wendell	Wake	1,253	1,132	Winton	Hertford	834	733
Vaughan	Warren	181	218	Westend (uninc.)	Guilford	2,707	---	Wood	Franklin	128	173
Waco	Cleveland	310	281	West Hillsboro (uninc.)	Orange	1,458	---	Woodland	Northampton	590	486
Wadesboro	Anson	3,408	3,587	West Jefferson	Ashe	871	883	Woodville	Bertie	387	426
Wagram	Scotland	397	388	West Marion (uninc.)	McDowell	1,233	---	Wrightsville Beach	New Hanover	711	252
Wake Forest	Wake	3,704	1,562	West Rockingham (uninc.)	Richmond	1,438	---	Yadkin College	Davidson	83	72
Wallace	Duplin	1,622	1,050	Whitakers	Edgecombe	962	883	Yadkinville	Yadkin	820	734
Walnut Cove	Stokes	1,132	1,084	Whitehall	Nash	197	170	Yanceyville (uninc.)	Caswell	1,391	---
Walstonburg	Greene	177	198	Whiteville	Wayne	4,238	3,011	Youngsville	Franklin	610	553
Warrensville	Ashe	120	150	Whitnel (uninc.)	Caldwell	1,405	---	Zebulon	Wake	1,378	1,070
Warrenton	Warren	1,166	1,147	Wilkesboro	Wilkes	1,370	1,309				

Table 8.—POPULATION OF INCORPORATED PLACES OF 5,000 OR MORE, BY WARDS: 1950

Other incorporated places of more than 5,000 (Belmont, Burlington, Gastonia, Greensboro, Hendersonville, Kinston, Monroe, Raleigh, and Reidsville cities, and Albemarle, Chapel Hill, Graham, Laurinburg, Lenoir, Morehead City, Newton, Oxford, Smithfield, and Waynesville towns) have no wards

City or town and ward	Population	City or town and ward	Population	City or town and ward	Population	City or town and ward	Population
<b>Asheboro town</b>	<b>7,701</b>	<b>Elizabeth City town</b>	<b>12,685</b>	<b>High Point city</b>	<b>39,973</b>	<b>New Bern city</b>	<b>15,812</b>
East ward	1,840	Ward 1	2,165	Ward 1	9,465	Ward 1	640
North ward	1,972	Ward 2	3,787	Ward 2	9,247	Ward 2	1,268
South ward	1,888	Ward 3	3,370	Ward 3	8,457	Ward 3	1,019
West ward	1,992	Ward 4	3,363	Ward 4	12,804	Ward 4	9,619
						Ward 5	3,265
<b>Asheville city</b>	<b>53,000</b>	<b>Fayetteville city</b>	<b>34,715</b>	<b>Kings Mountain city</b>	<b>7,206</b>	<b>Roanoke Rapids city</b>	<b>8,156</b>
Ward 1	4,808	Ward 1	5,257	Ward 1	907	North ward	4,734
Ward 2	9,325	Ward 2	3,579	Ward 2	1,220	South ward	3,422
Ward 3	7,825	Ward 3	4,636	Ward 3	1,161		
Ward 4	9,880	Ward 4	4,557	Ward 4	1,743	<b>Rocky Mount city</b>	<b>27,697</b>
Ward 5	8,752	Ward 5	5,643	Ward 5	2,166	Ward 1	3,890
Ward 6	5,194	Ward 6	3,366			Ward 2	6,953
Ward 7	1,706	Ward 7	4,367	<b>Lexington city</b>	<b>13,571</b>	Ward 3	1,617
Ward 8	1,461	Ward 8	3,310	East ward	4,276	Ward 4	3,280
Ward 9	4,049			Erianger ward	1,200	Ward 5	2,639
				North ward	1,972	Ward 6	5,667
<b>Charlotte city</b>	<b>134,042</b>	<b>Goldsboro city</b>	<b>21,454</b>	South ward	3,161	Ward 7	4,311
Ward 1	8,357	Ward 1	3,000	West ward	2,672		
Ward 2	11,082	Ward 2	2,571			<b>Salisbury city</b>	<b>26,102</b>
Ward 3	4,398	Ward 3	4,234	<b>Lincolnton town</b>	<b>5,423</b>	East ward	3,729
Ward 4	5,486	Ward 4	4,843	Ward 1	1,758	North ward	4,407
Ward 5	8,788	Ward 5	6,806	Ward 2	1,669	South ward	3,588
Ward 6	23,276			Ward 3	1,452	West ward 1	5,542
Ward 7	19,849	<b>Greenville town</b>	<b>16,724</b>	Ward 4	544	West ward 2	2,836
Ward 8	14,976	Ward 1	3,545				
Ward 9	7,286	Ward 2	2,765	<b>Lumberton city</b>	<b>9,185</b>	<b>Sanford town</b>	<b>10,013</b>
Ward 10	15,334	Ward 3	3,411	Ward 1	3,212	Ward 1	1,432
Ward 11	15,210	Ward 4	4,190	Ward 2	2,195	Ward 2	3,173
		Ward 5	2,813	Ward 3	2,201	Ward 3	1,888
<b>Concord city</b>	<b>16,486</b>	<b>Hamlet town</b>	<b>5,061</b>	Ward 4	1,668	Ward 4	1,091
Ward 1	3,232	Ward 1	2,847			Ward 5	1,266
Ward 2	2,541	Ward 2	2,214	<b>Mooreville town</b>	<b>7,121</b>	Ward 6	525
Ward 3	1,631			Ward 1	2,342	Ward 7	638
Ward 4	5,164	<b>Henderson city</b>	<b>10,996</b>	Ward 2	2,306	<b>Shelby city</b>	<b>15,508</b>
Ward 5	2,641	Ward 1	2,167	Ward 3	2,383	Ward 1	5,532
Ward 6	1,277	Ward 2	3,413			Ward 2	3,267
<b>Dunn town</b>	<b>6,316</b>	Ward 3	3,093	<b>Morgantown town</b>	<b>8,311</b>	Ward 3	5,165
Ward 1	1,959	Ward 4	2,323	Ward 1	3,079	Ward 4	1,544
Ward 2	1,827			Ward 2	2,214		
Ward 3	1,024	<b>Hickory city</b>	<b>14,755</b>	Ward 3	2,047	<b>Statesville city</b>	<b>16,901</b>
Ward 4	1,506	Ward 1	2,380	Ward 4	971	Ward 1	2,800
		Ward 2	2,008			Ward 2	3,972
<b>Durham city</b>	<b>71,311</b>	Ward 3	1,744	<b>Mount Airy town</b>	<b>7,192</b>	Ward 3	5,743
Ward 1	8,981	Ward 4	2,875	Ward 1	2,989	Ward 4	4,386
Ward 2	12,107	Ward 5	2,656	Ward 2	4,203		
Ward 3	14,921	Ward 6	3,092				
Ward 4	12,470						
Ward 5	15,701						
Ward 6	7,121						

Table 8.—POPULATION OF INCORPORATED PLACES OF 5,000 OR MORE, BY WARDS: 1950—Con.

City or town and ward	Population	City or town and ward	Population	City or town and ward	Population	City or town and ward	Population
<b>Tarboro town</b> .....	<b>8,120</b>	<b>Washington city</b> .....	<b>9,698</b>	<b>Wilmington city—Con.</b>		<b>Winston-Salem city</b> .....	<b>87,811</b>
Ward 1.....	298	Ward 1.....	1,511	Ward 6.....	4,057	Ward 1.....	17,382
Ward 2.....	923	Ward 2.....	2,878	Ward 7.....	3,504	Ward 2.....	11,883
Ward 3.....	298	Ward 3.....	2,796	Ward 8.....	5,079	Ward 3.....	33,056
Ward 4.....	1,895	Ward 4.....	2,513			Salem ward.....	25,480
Ward 5.....	1,084			<b>Wilson town</b> .....	<b>23,010</b>		
Ward 6.....	1,071	<b>Wilmington city</b> .....	<b>45,043</b>	Ward 1.....	6,524		
Ward 7.....	987	Ward 1.....	8,293	Ward 2.....	1,435		
Ward 8.....	1,564	Ward 2.....	3,042	Ward 3.....	3,639		
<b>Thomasville city</b> .....	<b>11,154</b>	Ward 3.....	5,792	Ward 4.....	3,253		
North ward.....	5,983	Ward 4.....	2,856	Ward 5.....	3,381		
South ward.....	5,171	Ward 5.....	12,420	Ward 6.....	4,778		

Table 9.—POPULATION OF URBANIZED AREAS: 1950

Area	Population	Area	Population
<b>ASHEVILLE URBANIZED AREA</b>		<b>GREENSBORO URBANIZED AREA</b>	
The area.....	58,437	The area.....	83,412
In Asheville city.....	53,000	In Greensboro city.....	74,389
Outside city.....	5,437	Outside city.....	9,023
The urbanized area includes the following part of a minor civil division:		The urbanized area includes the following parts of minor civil divisions:	
Buncombe County (part).....	58,437	Guilford County (part).....	83,412
Asheville township (part).....	58,437	Friendship township (part).....	15
Asheville city.....	53,000	Hamilton Lakes town (part).....	15
		Gilmer township (part).....	38,086
<b>CHARLOTTE URBANIZED AREA</b>		Greensboro city (part).....	33,729
The area.....	140,930	Morehead township (part).....	45,311
In Charlotte city.....	134,042	Greensboro city (part).....	40,660
Outside city.....	6,888	Hamilton Lakes town (part).....	867
The urbanized area includes the following minor civil division and parts of minor civil divisions:		<b>RALEIGH URBANIZED AREA</b>	
Mecklenburg County (part).....	140,930	The area.....	68,743
Twp. 1, Charlotte.....	134,042	In Raleigh city.....	65,679
Charlotte city.....	134,042	Outside city.....	3,064
Twp. 2, Berryhill (part).....	608	The urbanized area includes the following parts of minor civil divisions:	
Twp. 4, Sharon (part).....	1,220	Wake County (part).....	68,743
Twp. 7, Crab Orchard (part).....	807	Maradith township (part).....	608
Twp. 8, Mallard Creek (part).....	656	Raleigh city (part).....	608
Twp. 11, Long Creek (part).....	577	Raleigh township (part).....	68,135
Twp. 12, Paw Creek (part).....	3,020	Raleigh city (part).....	65,071
<b>DURHAM URBANIZED AREA</b>		<b>WINSTON-SALEM URBANIZED AREA</b>	
The area.....	73,368	The area.....	92,477
In Durham city.....	71,311	In Winston-Salem city.....	87,811
Outside city.....	2,057	Outside city.....	4,666
The urbanized area includes the following parts of minor civil divisions:		The urbanized area includes the following minor civil division and parts of minor civil divisions:	
Durham County (part).....	73,368	Forsyth County (part).....	92,477
Durham township (part).....	71,887	Broadbay township (part).....	1,375
Durham city (part).....	70,270	Middle Fork township (part).....	2,057
Patterson township (part).....	1,481	Old Town township (part).....	513
Durham city (part).....	1,041	South Fork township (part).....	721
		Winston township.....	87,811
		Winston-Salem city.....	87,811

## URBANIZED AREA MAPS

The six urbanized areas located in North Carolina, for which statistics are shown in table 9, are depicted in the following maps. The shaded areas, in combination, comprise the urbanized area. To assist in locating the exact external boundaries of the area,

each boundary feature (street segment, political boundary, or other) has been assigned a number. The boundary segments thus numbered are shown on the map and the features to which they apply are presented in the following key.

## KEY TO NUMBERED BOUNDARY SEGMENTS

## Asheville Urbanized Area

(1) French Broad River, (2) extension of Polk Church Rd. and Polk Church Rd., (3) McPherson St., (4) West St., (5) Old Burnsville Rd., (6) Merrimon Ave., (7) corporate limits of Asheville, (8) Wembley Rd., (9) corporate limits of Asheville, (10) property line of Beaver Lake Golf Club, (11) Elk Mountain Scenic Hwy., (12) Beaverdam Rd., (13) corporate limits of Asheville, (14) Swannanoa River, (15) Southern R. R. spur, (16) extension of Cedarhurst Rd. and Cedarhurst Rd., (17) Ontero Blvd., (18) Raleigh St., (19) Liberty St., (20) Graytown Rd., (21) Sweeten Creek Rd., (22) corporate limits of Asheville, (23) Old Red Chapel Rd., (24) Caribou Rd., (25) Shiloh Rd., (26) Hendersonville Rd., (27) corporate limits of Asheville.

## Charlotte Urbanized Area

(1) Twp. 11, Long Creek-Twp. 12, Charlotte line, (2) Newland Rd., (3) corporate limits of Charlotte, (4) branch of Irwin Creek, (5) extension of Williams St. and Williams St., (6) Statesville Ave., (7) Hickory Lane, (8) Old Statesville Rd., (9) Twp. 8, Mallard Creek-Twp. 11, Long Creek line, (10) corporate limits of Charlotte, (11) Craig Head Rd., (12) Myrtle Ave., (13) Sortley Rd., (14) Sugar Creek Rd., (15) Twp. 7, Crab Orchard-Twp. 8, Mallard Creek line, (16) Twp. 1, Charlotte-Twp. 7, Crab Orchard line (as of 1948), (17) Sugar Creek, (18) corporate limits of Charlotte, (19) branch of Briar Creek, (20) Pierson Dr., (21) Carolyn Rd., (22) Twp. 4, Sharon-Twp. 7, Crab Orchard line, (23) Eaton Ave., (24) Lynnville St., (25) Sharon-Amity Rd., (26) Twp. 4, Sharon-Twp. 7, Crab Orchard line, (27) property line of Sharon Memorial Park, (28) Sharon-Amity Rd., (29) S. A. L. R. R., (30) corporate limits of Charlotte, (31) Sugar Creek, (32) Briar Creek, (33) Valley Creek, (34) extension of Seneca Pl. and Seneca Pl., (35) Park Rd., (36) corporate limits of Charlotte, (37) property line of Bonnie Brae Golf Course, (38) Beechnut Rd., (39) Irwin Creek, (40) branch of Irwin Creek, (41) extension of Cowles Rd. and Cowles Rd., (42) Beechnut Rd., (43) Wilmount Rd., (44) corporate limits of Charlotte, (45) Southern R. R., (46) property line of Carolina Golf Club, (47) Twp. 1, Charlotte-Twp. 2, Berryhill line (as of 1948), (48) Wilkinson Blvd. (Dowd Rd., U. S. Hwy. 29), (49) Midland Ave., (50) Marshall Ave., (51) Margaret St., (52) Wilkinson Blvd. (Dowd Rd., U. S. Hwy. 29), (53) corporate limits of Charlotte, (54) property line of Cannon Airport, (55) Tuckaseegee Rd., (56) Twp. 1, Charlotte-Twp. 2, Berryhill line (as of 1948), (57) Twp. 1, Charlotte-Twp. 12, Paw Creek line (as of 1948), (58) S. A. L. R. R., (59) extension of North Ramsey St. and North Ramsey St., (60) Dakota St., (61) Black St., (62) Hoskins St., (63) Tennessee Ave. and Tennessee Ave. extension, (64) corporate limits of Charlotte.

## Durham Urbanized Area

(1) Central Farm Rd., (2) Hill Warren Dr. (Indian Trail Rd.), (3) Albany St., (4) corporate limits of Durham, (5) fence line of Chesterfield tobacco warehouse, (6) Broad St., (7) Fish Dam Rd., (8) Reade Ave., (9) Frasier St., (10) Roxboro Rd. (U. S. Hwy. 501), (11) 3d Ave., (12) Banner St., (13) Tiona Ave., (14) State St., (15) corporate limits of Durham, (16) Rosewood St., (17) Lincoln Ave., (18) Fayetteville St., (19) Alton St., (20) Southern R. R., (21) corporate limits of Durham.

## Greensboro Urbanized Area

Main urbanized part: (1) Corporate limits of Greensboro, (2) Phillips Ave., (3) Huffine Rd., (4) East Bessemer Ave., (5) Franklin Blvd., (6) Heath St., (7) Lowdermilk St., (8) Ensley St., (9) Pine St., (10) Southern R. R. (Greensboro-Goldsboro branch), (11) corporate limits of Greensboro, (12) Troy St., (13) Mariner Rd., (14) Meadowview Rd., (15) Asheboro St., (16) South Buffalo Creek, (17) A. & Y. Rwy., (18) Meadowview Rd., (19) Gilmer-Morehead township line, (20) Concord St., (21) Clemmons St., (22) Robbins St., (23) South Ashe St., (24) Garrett St., (25) Hodgin St., (26) corporate limits of Greens-

boro, (27) Kersey St., (28) Martin St., (29) Glenwood Creek, (30) extension of Overland Dr. and Overland Dr., (31) Freeman's Mill Rd., (32) Lovett St., (33) corporate limits of Greensboro, (34) Southern R. R., (35) extension of Church Ave. and Church Ave., (36) Howard St., (37) Wilson St., (38) Hewitt St., (39) Rucker St., (40) Boren St.,

(41) Friendship-Morehead township line, (42) Railway Ave., (43) Spring Garden St., (44) property line of Pomona Terra Cotta Co., (45) Terra Cotta Dr., (46) Dartmouth St., (47) Oakland Ave. (U. S. Hwy. 421), (48) corporate limits of Hamilton Lakes, (49) corporate limits of Greensboro, (50) Gilmer-Morehead township line, (51) high tension power line, (52) double power line.

Outlying urbanized part: (53) Paschal St., (54) Oakwood Dr., (55) Osborne Rd., (56) Oakwood Dr., (57) High Point Rd.

## Raleigh Urbanized Area

(1) Corporate limits of Raleigh, (2) property line of Carolina Country Club Golf Course, (3) House Creek-Raleigh township line, (4) property line of Carolina Country Club Golf Course, (5) corporate limits of Raleigh, (6) Country Home Rd., (7) unnamed stream, (8) corporate limits of Raleigh, (9) Roosevelt Ave., (10) Dinnis Ave., (11) Wake Ave. and Wake Ave. extension, (12) corporate limits of Raleigh, (13) property line of St. Augustine College, (14) Tarboro Rd., (15) King Charles Rd., (16) Kennedy St., (17) Poole Rd., (18) corporate limits of Raleigh, (19) Rock Quarry Rd., (20) Vardaman St.,

(21) Upchurch St., (22) corporate limits of Raleigh, (23) Southern R. R., (24) Walnut Creek, (25) Rocky Branch, (26) Hill St., (27) corporate limits of Raleigh, (28) Fayetteville Rd., (29) Walnut Creek, (30) drainage ditch, (31) Maywood Ave., (32) N. & S. R. R., (33) Rhamkate Rd., (34) corporate limits of Raleigh, (35) property line of Catholic Orphanage of Nazareth, (36) corporate limits of Raleigh, (37) Dixie Trail, (38) Medlin Rd. and Medlin Rd. extension.

## Winston-Salem Urbanized Area

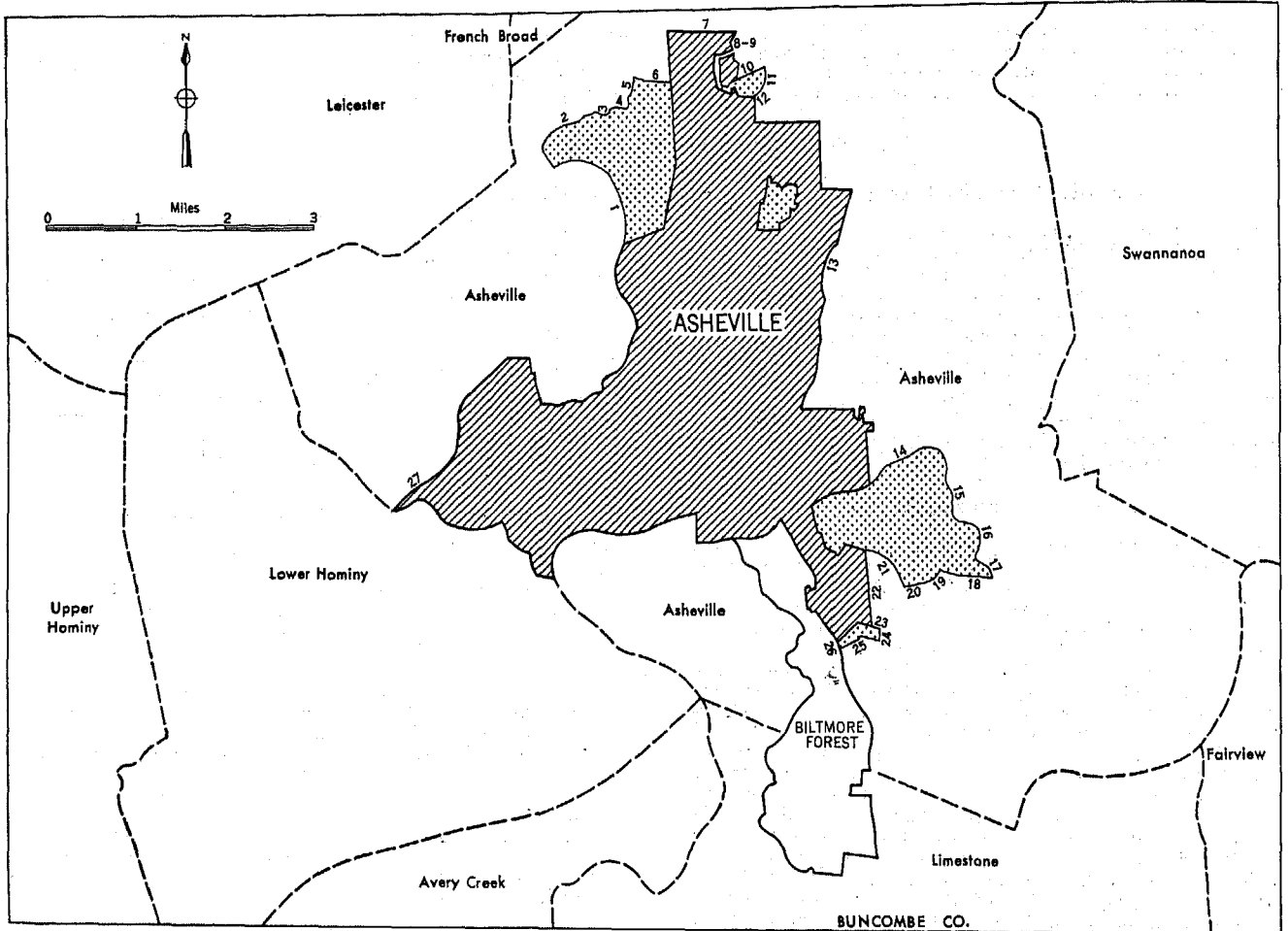
(1) Reynolda Rd. (U. S. Hwy. 421), (2) Silas Creek and unnamed lake, (3) property line of Old Town Club Golf Course, (4) North Cherry St., (5) corporate limits of Winston-Salem, (6) Betharba Rd., (7) fence line of R. J. Reynolds Tobacco Co., (8) Southern R. R., (9) Polo Rd., (10) Walker Rd., (11) Pine St., (12) Clayton St., (13) Parkwood Ave., (14) Glendale St., (15) Forest Hill Dr., (16) Walker Rd., (17) fence line of Du-Plan Co., (18) corporate limits of Winston-Salem, (19) Leo St., (20) Pedan St.,

(21) Talley St. and Talley St. extension, (22) Leak Fork Creek, (23) Ogburn Ave., (24) Kapp St., (25) Tise Ave., (26) McCreary St., (27) Glenn Ave., (28) North Liberty St., (29) Roanoke Blvd., (30) extension of Auburn St. and Auburn St., (31) property line of Winston-Salem Airport, (32) extension of 30th St., (33) Machine St., (34) East 25th St., (35) corporate limits of Winston-Salem, (36) Mickey Mill Rd., (37) Attucks St., (38) Dunbar St., (39) Lincoln Blvd., (40) 145th St.,

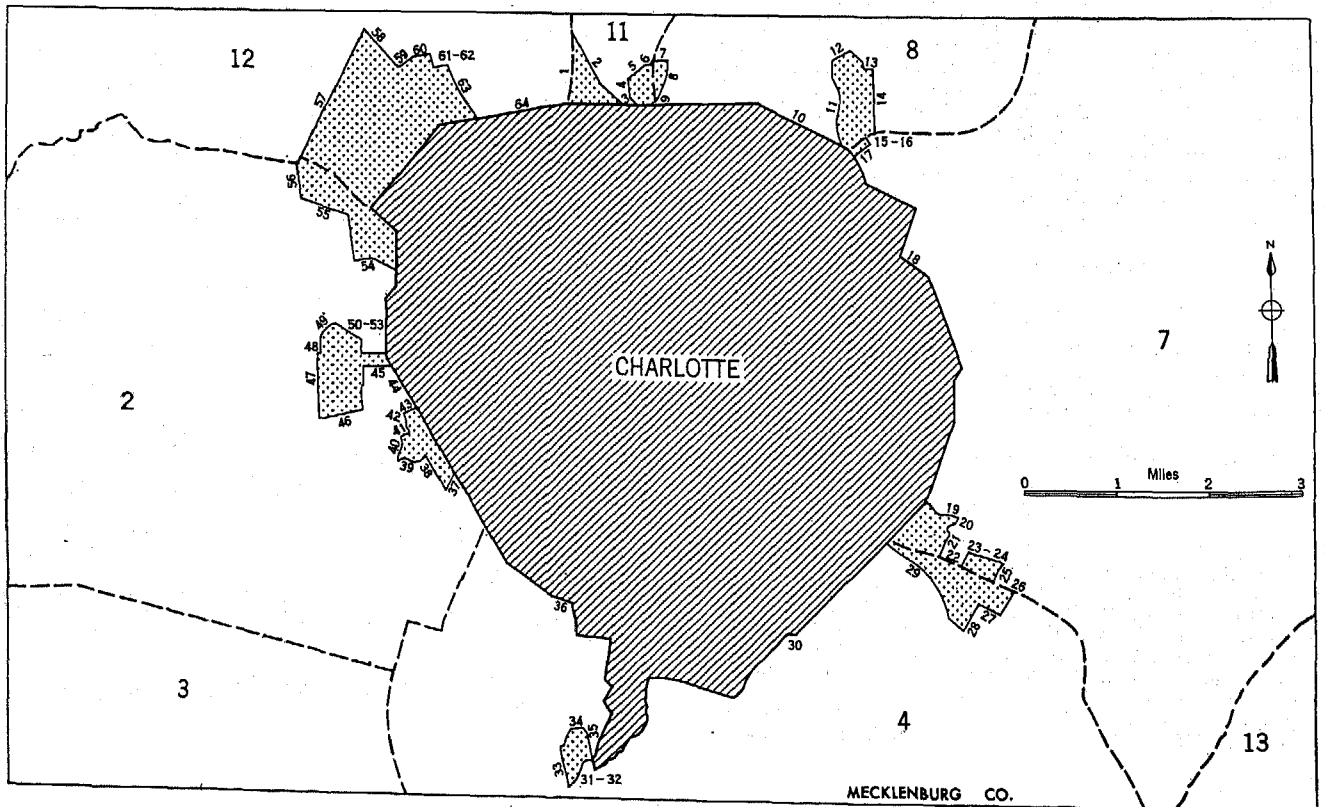
(41) corporate limits of Winston-Salem, (42) north track of Southern R. R. yard, (43) Salem Creek, (44) property line of Reynolds Park, (45) Salem Creek, (46) Park Rd., (47) corporate limits of Winston-Salem, (48) extension of Waughtown St., (49) Maston Rd., (50) Reed St., (51) Cole St., (52) extension of Waughtown St., (53) extension of Sprague St., (54) Cole St., (55) Frank St., (56) Ridge Ave., (57) Reed Ave., (58) Cole St., (59) Hines St., (60) unnamed street,

(61) extension of Sprague St., (62) corporate limits of Winston-Salem, (63) Waughtown-Clemmons Rd. (Clemmonsville Rd.), (64) South Dale Ave. and South Dale Ave. extension, (65) N. & W. R. R., (66) extension of Arnold Ave. and Arnold Ave., (67) New Lexington Rd. (U. S. Hwy. 52), (68) Konnoak Dr., (69) corporate limits of Winston-Salem, (70) Clemmons Rd. (U. S. Hwy. 158), (71) extension of West St. and West St., (72) 3d St., (73) Oak St., (74) 5th St., (75) Main St., (76) 6th St., (77) extension of Pine St., (78) Little Creek, (79) corporate limits of Winston-Salem.

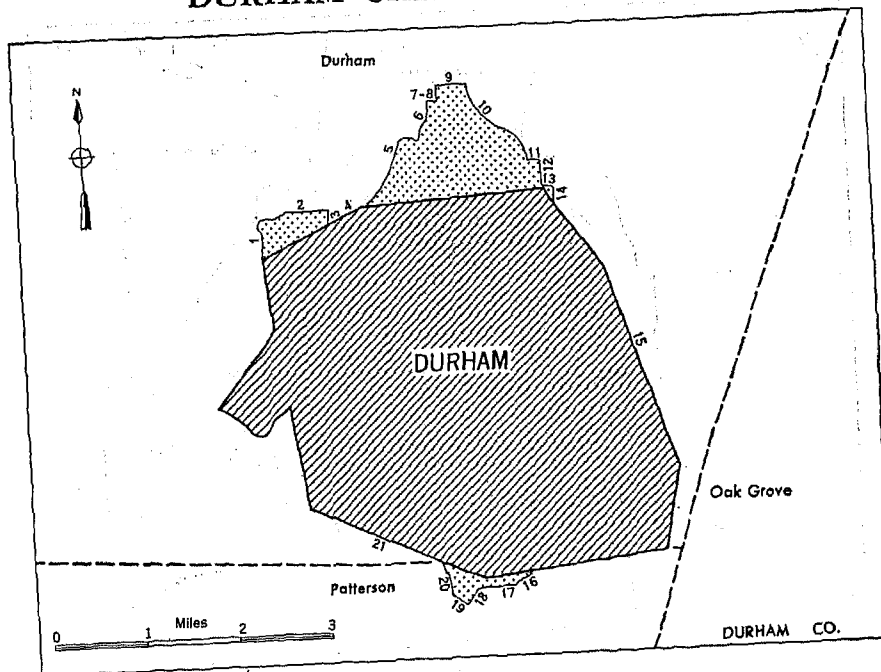
# NORTH CAROLINA ASHEVILLE URBANIZED AREA



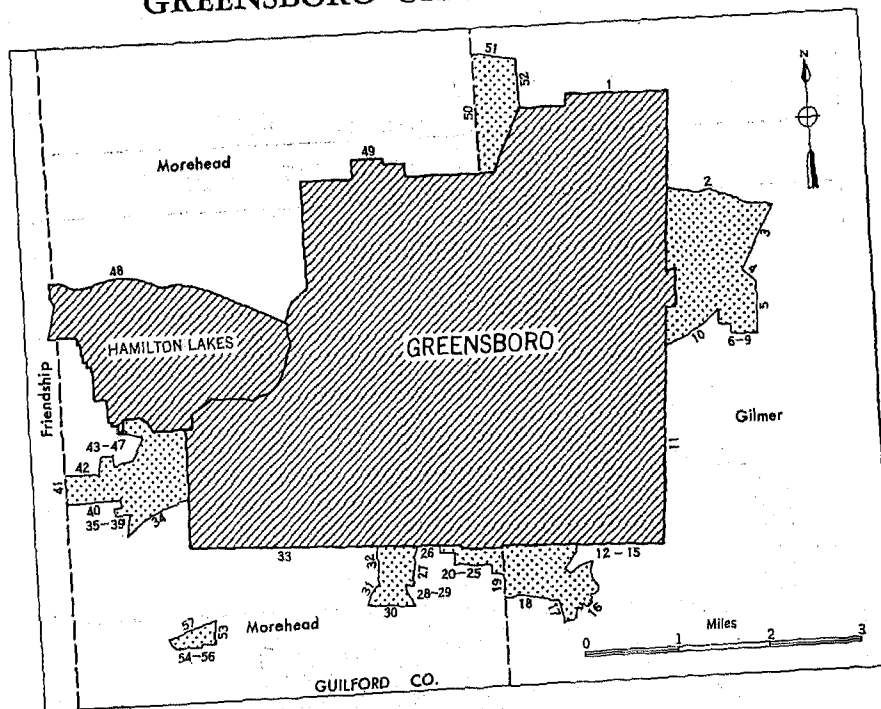
# CHARLOTTE URBANIZED AREA








## NUMBER OF INHABITANTS DURHAM URBANIZED AREA

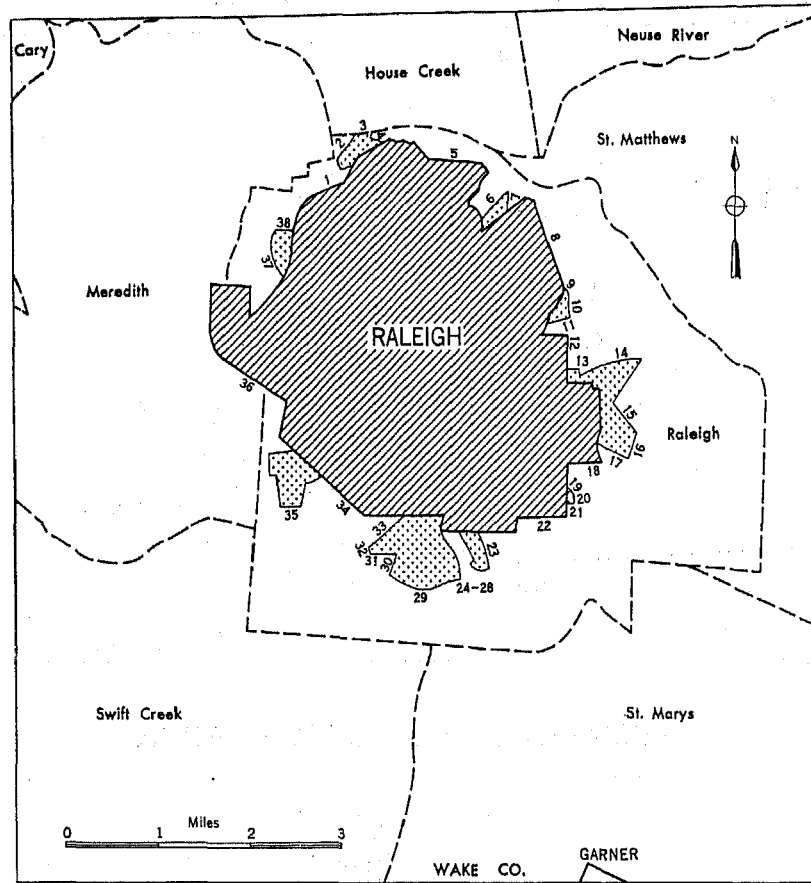


## GREENSBORO URBANIZED AREA



- |   |                            |  |                           |
|---|----------------------------|--|---------------------------|
|  | Incorporated parts         |  | State line                |
|  | Unincorporated parts       |  | County line               |
|   | Numbered boundary segments |  | Minor civil division line |

# NORTH CAROLINA RALEIGH URBANIZED AREA



# WINSTON-SALEM URBANIZED AREA

