

NUMBER OF INHABITANTS

Texas

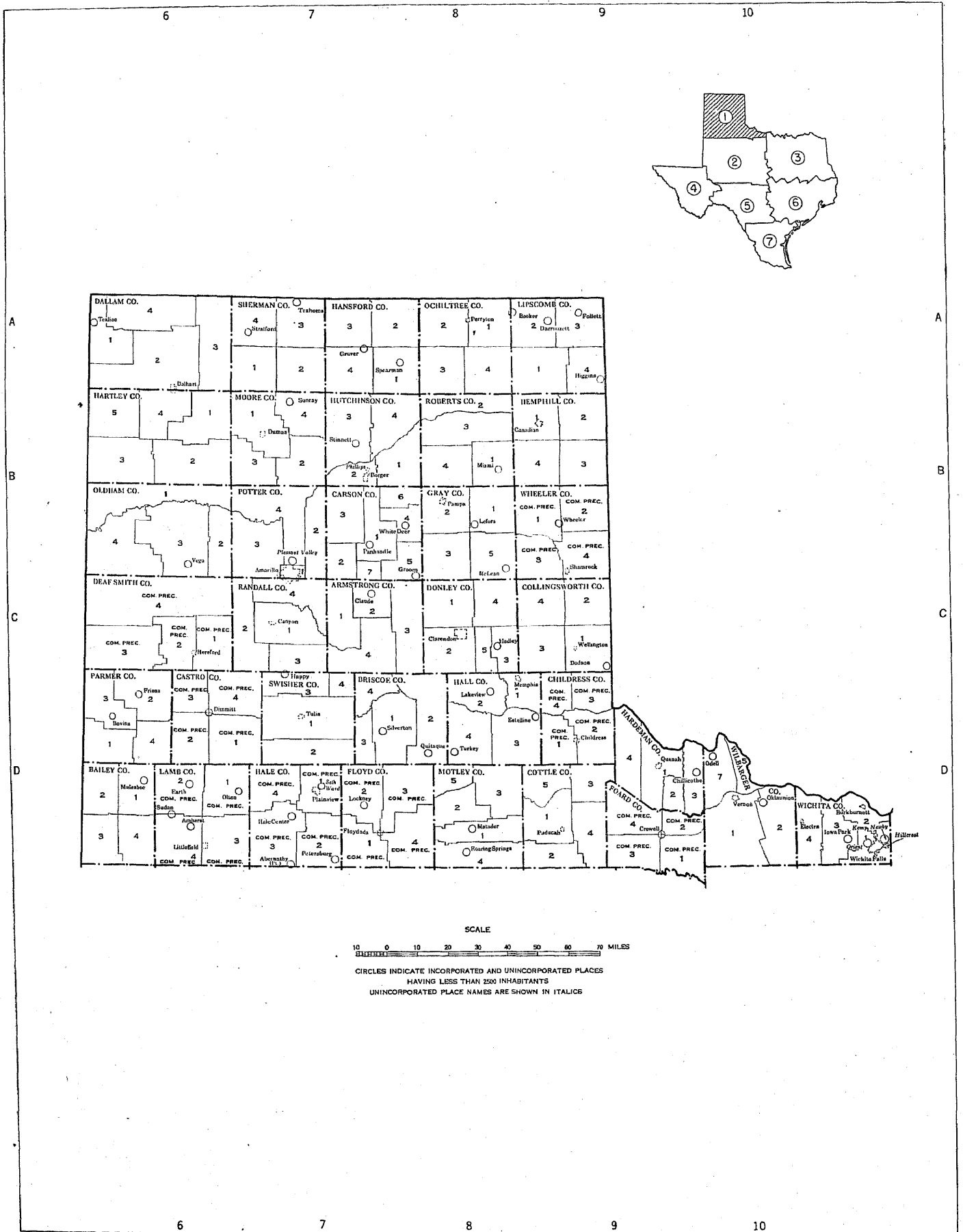
LIST OF TABLES

[Page numbers listed here omit the State prefix number which appears as part of the page number for each page. The prefix for this State is 43]

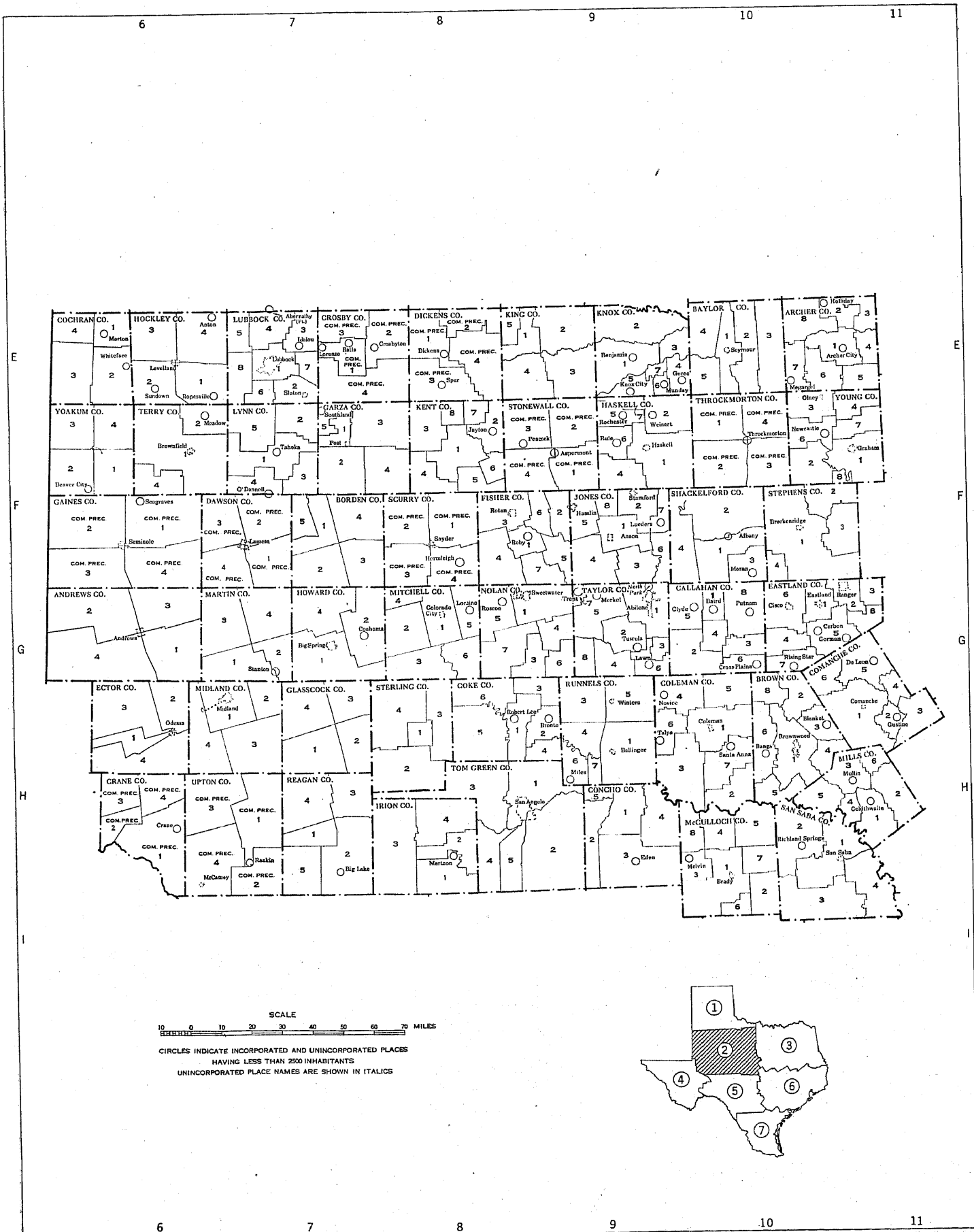
Table	Page
1.—Population of Texas, urban and rural: 1850 to 1950.....	9
2.—Population in groups of places according to size: 1950.....	9
3.—Population in groups of places according to size: 1900 to 1950.....	10
4.—Population of incorporated places of 10,000 or more from earliest census to 1950.....	11
5.—Area and population of counties, urban and rural: 1930 to 1950.....	13
6.—Population of counties by minor civil divisions: 1930 to 1950.....	17
7.—Population of all incorporated places and of unincorporated places of 1,000 or more: 1950 and 1940.....	29
8.—Population of incorporated places of 5,000 or more, by wards: 1950.....	32
9.—Population of urbanized areas: 1950.....	33

TEXAS—SECTION 1

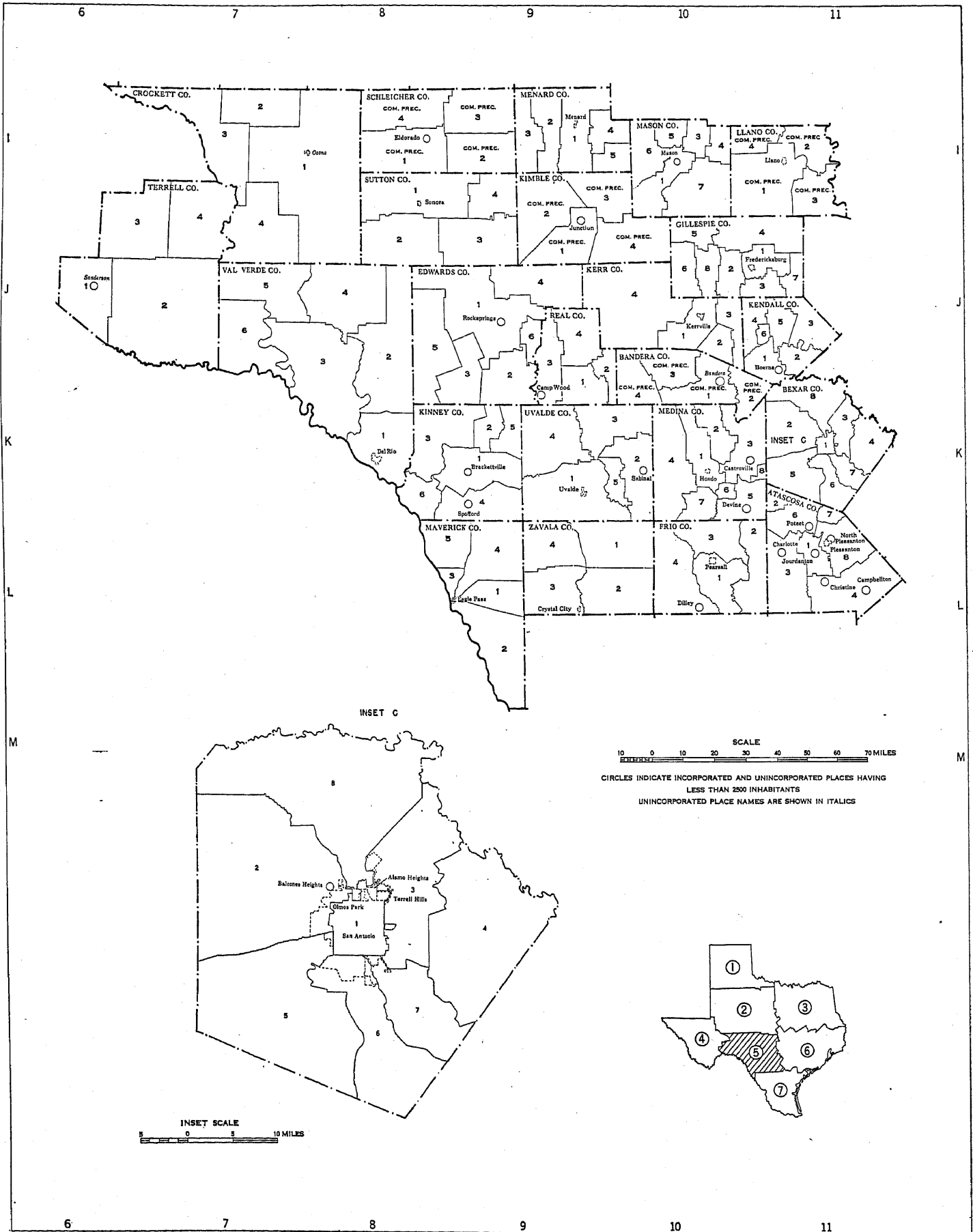
MINOR CIVIL DIVISIONS—COMMISSIONER'S PRECINCTS AND JUSTICES' PRECINCTS



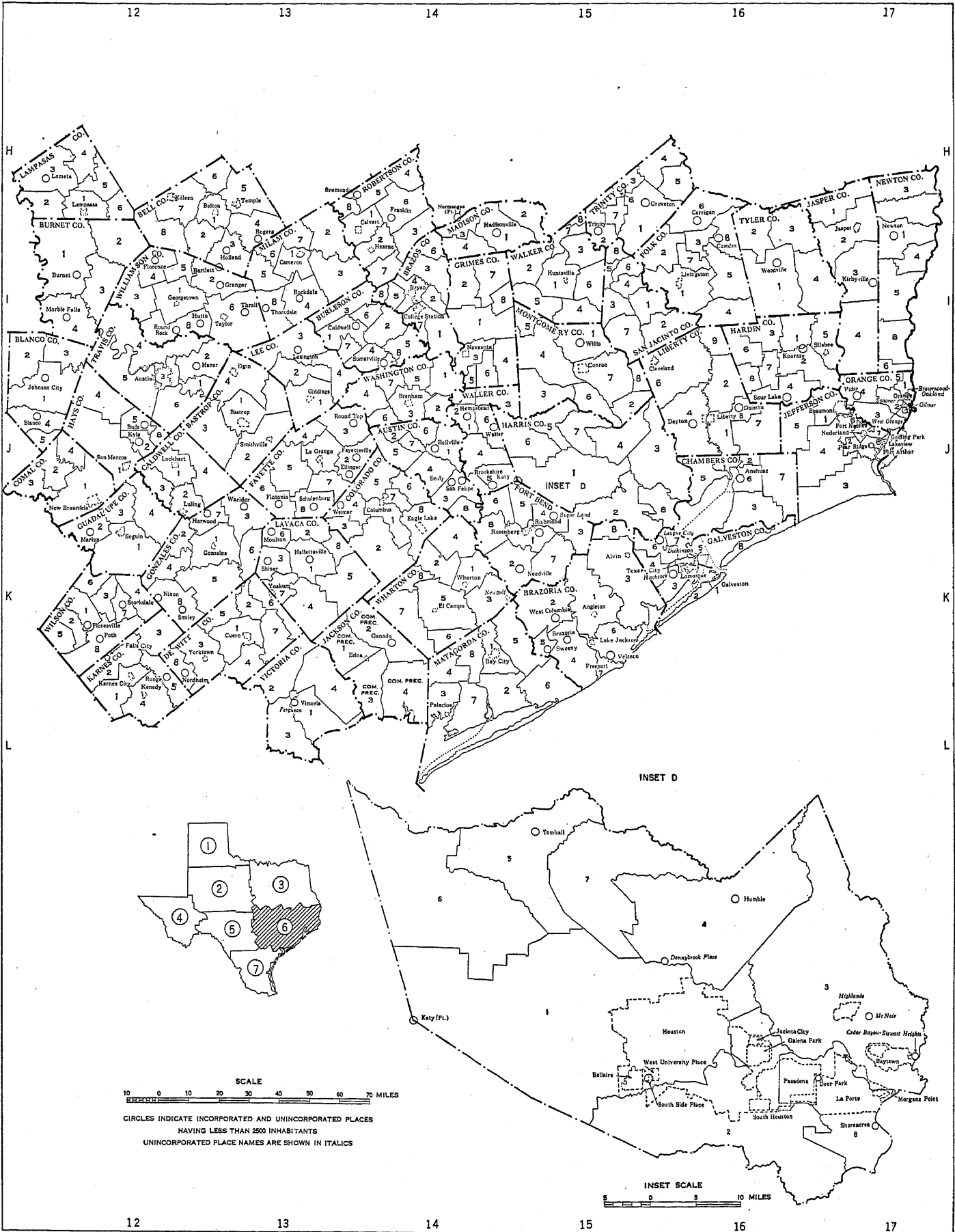
MINOR CIVIL DIVISIONS—COMMISSIONER'S PRECINCTS AND JUSTICES' PRECINCTS



MINOR CIVIL DIVISIONS—COMMISSIONER'S PRECINCTS AND JUSTICES' PRECINCTS



MINOR CIVIL DIVISIONS—COMMISSIONER'S PRECINCTS AND JUSTICES' PRECINCTS



SCALE
 10 0 10 20 30 40 50 60 70 MILES

CIRCLES INDICATE INCORPORATED AND UNINCORPORATED PLACES
 HAVING LESS THAN 2500 INHABITANTS
 UNINCORPORATED PLACE NAMES ARE SHOWN IN ITALICS

INSET SCALE
 5 0 5 10 MILES

Table 3.—POPULATION IN GROUPS OF PLACES ACCORDING TO SIZE: 1900 TO 1950

Subject and class of place	1950		1940	1930	1920	1910	1900
	New urban definition	Old urban definition					
NUMBER OF PLACES							
Urban territory.....	285	258	196	159	119	91	56
Places of 2,500 or more.....	272	258	196	159	119	91	56
Places of 500,000 to 1,000,000.....	1	1					
Places of 250,000 to 500,000.....	3	3	3	2			
Places of 100,000 to 250,000.....	3	3	1	2	4		
Places of 50,000 to 100,000.....	9	9	7	3	1	4	1
Places of 25,000 to 50,000.....	5	5	7	5	1	4	4
Places of 10,000 to 25,000.....	50	50	26	6	20	13	7
Places of 5,000 to 10,000.....	80	78	58	47	29	19	15
Places of 2,500 to 5,000.....	121	109	94	76	60	51	29
Places under 2,500.....	13						
Rural territory.....	481	461	451	421	335	229	141
Places of 1,000 to 2,500.....	228	203	196	100	168	123	69
Places under 1,000.....	253	258	255	231	167	106	72
Cumulative summary:							
Places of 500,000 or more.....	1	1					
Places of 250,000 or more.....	4	4	3	2			
Places of 100,000 or more.....	7	7	4	5	4		
Places of 50,000 or more.....	16	16	11	10	5	4	1
Places of 25,000 or more.....	21	21	18	16	10	8	5
Places of 10,000 or more.....	71	71	44	36	30	21	12
Places of 5,000 or more.....	151	140	102	83	59	40	27
Places of 2,500 or more.....	272	258	196	159	119	91	56
POPULATION							
Urban territory.....	4,838,060	4,612,666	2,911,389	2,389,348	1,512,689	938,104	520,759
Places of 2,500 or more.....	4,667,430	4,612,666	2,911,389	2,389,348	1,512,689	938,104	520,759
Places of 500,000 to 1,000,000.....	596,163	596,163					
Places of 250,000 to 500,000.....	1,121,682	1,121,682	933,102	552,827			
Places of 100,000 to 250,000.....	371,231	371,231	177,662	497,410	565,113		
Places of 50,000 to 100,000.....	620,856	620,856	469,632	267,540	77,560	340,830	53,321
Places of 25,000 to 50,000.....	175,566	175,566	243,072	189,091	198,132	132,545	151,748
Places of 10,000 to 25,000.....	806,434	806,434	357,593	292,594	273,490	157,127	99,585
Places of 5,000 to 10,000.....	558,229	542,743	400,834	314,208	190,279	134,680	110,602
Places of 2,500 to 5,000.....	417,269	377,991	329,494	275,678	208,115	172,922	105,503
Other urban territory.....	170,630						
Rural territory.....	2,873,134	3,098,528	3,503,435	3,435,367	3,150,539	2,958,438	2,527,951
Places of 1,000 to 2,500.....	361,654	325,315	312,696	301,965	258,481	189,500	115,174
Places under 1,000.....	138,920	142,450	145,927	138,145	104,627	86,805	45,034
Other rural territory.....	2,372,560	2,630,763	3,044,812	2,995,257	2,787,631	2,702,133	2,367,743
Cumulative summary:							
Places of 500,000 or more.....	596,163	596,163					
Places of 250,000 or more.....	1,717,845	1,717,845	933,102	552,827			
Places of 100,000 or more.....	2,089,076	2,089,076	1,110,764	1,050,237	565,113		
Places of 50,000 or more.....	2,709,932	2,709,932	1,580,396	1,317,777	642,673	340,830	53,321
Places of 25,000 or more.....	2,885,498	2,885,498	1,823,468	1,506,868	840,805	473,375	205,069
Places of 10,000 or more.....	3,691,932	3,691,932	2,181,061	1,799,462	1,114,295	630,502	304,654
Places of 5,000 or more.....	4,250,161	4,234,675	2,581,895	2,113,670	1,304,674	765,182	415,256
Places of 2,500 or more.....	4,667,430	4,612,666	2,911,389	2,389,348	1,512,689	938,104	520,759
PERCENT OF TOTAL POPULATION							
Urban territory.....	62.7	59.8	45.4	41.0	32.4	24.1	17.1
Places of 2,500 or more.....	60.5	59.8	45.4	41.0	32.4	24.1	17.1
Places of 500,000 to 1,000,000.....	7.7	7.7					
Places of 250,000 to 500,000.....	14.5	14.5	14.5	9.5			
Places of 100,000 to 250,000.....	4.8	4.8	2.8	8.5	12.1		
Places of 50,000 to 100,000.....	8.1	8.1	7.3	4.6	1.7	8.7	1.7
Places of 25,000 to 50,000.....	2.3	2.3	3.8	3.2	4.2	3.4	5.0
Places of 10,000 to 25,000.....	10.5	10.5	5.6	5.0	5.9	4.0	3.3
Places of 5,000 to 10,000.....	7.2	7.0	6.2	5.4	4.1	3.5	3.6
Places of 2,500 to 5,000.....	5.4	4.9	5.1	4.7	4.5	4.4	3.5
Other urban territory.....	2.2						
Rural territory.....	37.3	40.2	54.6	59.0	67.6	75.9	82.9
Places of 1,000 to 2,500.....	4.7	4.2	4.9	5.2	5.5	4.9	3.8
Places under 1,000.....	1.8	1.8	2.3	2.4	2.2	1.7	1.5
Other rural territory.....	30.8	34.1	47.5	51.4	59.8	69.3	77.7
Cumulative summary:							
Places of 500,000 or more.....	7.7	7.7					
Places of 250,000 or more.....	22.3	22.3	14.5	9.5			
Places of 100,000 or more.....	27.1	27.1	17.3	18.0	12.1		
Places of 50,000 or more.....	35.1	35.1	24.6	22.6	13.8	8.7	1.7
Places of 25,000 or more.....	37.4	37.4	28.4	25.9	18.0	12.1	6.7
Places of 10,000 or more.....	47.9	47.9	34.0	30.9	23.9	16.2	10.0
Places of 5,000 or more.....	55.1	54.9	40.2	36.3	28.0	19.6	13.6
Places of 2,500 or more.....	60.5	59.8	45.4	41.0	32.4	24.1	17.1

NUMBER OF INHABITANTS

43-13

Table 4.—POPULATION OF INCORPORATED PLACES OF 10,000 OR MORE FROM EARLIEST CENSUS TO 1950—Con.

Incorporated place and census year	Population	Increase over preceding census		Incorporated place and census year	Population	Increase over preceding census		Incorporated place and census year	Population	Increase over preceding census	
		Number	Percent			Number	Percent			Number	Percent
Waxahachie city:				West University Place town:				Wichita Falls city:			
1950.....	11,204	2,549	29.5	1950.....	17,074	7,853	85.2	1950.....	68,042	22,930	50.8
1940.....	8,655	613	7.6	1940.....	9,221	7,899	597.5	1940.....	45,112	1,422	3.3
1930.....	8,042	84	1.1	1930.....	1,322			1930.....	43,690	3,611	9.0
1920.....	7,958	1,753	28.3					1920.....	40,079	31,879	388.8
1910.....	6,205	1,990	47.2					1910.....	8,200	5,720	230.6
1900.....	4,215	1,139	37.0					1900.....	2,480	493	24.8
1890.....	3,076	1,722	127.2	White Settlement town:				1890.....	1,987		
1880.....	1,354			1950.....	10,827						

Table 5.—AREA AND POPULATION OF COUNTIES, URBAN AND RURAL: 1930 TO 1950

[Figures in italics are shown only for those counties where change in definition affects urban and rural classification. Minus sign (—) denotes decrease. Percent not shown where less than 0.1 or where base is less than 100]

County	Map reference (see p. 43-2)	Land area in square miles, 1950	Total population						Urban population			Rural population			Percent urban	
			1950		1940	1930	Percent increase		1950	1940	Percent increase	1950	1940	Percent increase	1950	1940
			Total	Per square mile			1940 to 1950	1930 to 1940								
The State <i>Old urban definition</i>		263,513	7,711,194	29.3	6,414,824	5,824,715	20.2	10.1	4,838,060			2,873,134			62.7	
									<i>4,612,666</i>	<i>2,911,389</i>	<i>58.4</i>	<i>3,098,628</i>	<i>3,503,485</i>	<i>-11.6</i>	<i>59.8</i>	<i>46.4</i>
Anderson.....	G-14	1,068	31,875	29.8	37,092	34,643	-14.1	7.1	12,503	12,144	3.0	19,372	24,948	-22.4	39.2	32.7
Andrews.....	C-6	1,504	5,002	3.3	1,277	736	291.7	73.5	3,294			1,708	1,277	33.8	65.9	
Angelina.....	H-15	837	36,032	42.0	32,201	27,803	11.9	15.8	15,135	9,567	58.2	20,897	22,634	-7.7	42.0	26.7
Arasas.....	M-13	276	4,252	15.4	3,469	2,210	22.6	56.3	610	348	75.3	3,642	3,121	16.7	14.3	10.0
Archer.....	E-10	917	6,816	7.4	7,599	9,684	-10.3	-21.5				6,816	7,599	-10.3		
Armstrong.....	C-7	909	2,215	2.4	2,495	3,329	-11.2	-25.1				2,215	2,495	-11.2		
Atascosa.....	K-11	1,206	20,048	16.6	19,275	15,654	4.0	23.1	2,913			17,135	19,275	-11.1	14.5	
Austin.....	J-14	682	14,663	22.1	17,384	18,860	-15.7	-7.8				14,663	17,384	-15.7		
Bailey.....	D-6	832	7,592	9.1	6,318	5,186	20.2	21.8				7,592	6,318	20.2		
Bandera.....	J-10	765	4,410	5.8	4,234	3,784	4.2	11.9				4,410	4,234	4.2		
Bastrop.....	J-12	885	19,622	22.2	21,610	23,888	-9.2	-9.5	9,723	3,100	213.6	9,899	18,510	-46.5	49.6	14.3
Baylor.....	E-10	857	6,875	8.0	7,755	7,418	-11.3	4.5	3,779	3,328	13.6	3,096	4,427	-30.1	55.0	42.9
Bea.....	L-12	842	18,174	21.6	16,481	15,721	10.3	4.8	9,348	6,789	37.7	8,226	9,692	-8.9	51.4	41.2
Bell.....	H-12	1,079	73,824	68.4	44,863	50,030	64.6	-10.3	38,758	18,916	104.9	35,066	25,947	35.1	52.5	42.2
Bexar.....	K-11	1,247	500,460	401.3	338,176	292,533	48.0	15.6	449,621			50,939	50,939		89.8	
	<i>Old urban definition</i>								<i>421,991</i>	<i>259,554</i>	<i>62.6</i>	<i>78,682</i>	<i>78,682</i>	<i>-0.2</i>	<i>84.3</i>	<i>76.8</i>
Blanco.....	L-12	719	3,780	5.3	4,264	3,842	-11.4	11.0				3,780	4,264	-11.4		
Borden.....	F-7	914	1,106	1.2	1,396	1,505	-20.8	-7.2				1,106	1,396	-20.8		
Bosque.....	G-12	1,003	11,836	11.8	15,761	15,750	-24.9	0.1				11,836	15,761	-24.9		
Bowie.....	E-16	921	61,966	67.3	50,208	48,563	23.4	3.4	30,004			31,962			48.4	
	<i>Old urban definition</i>								<i>27,441</i>	<i>17,019</i>	<i>61.2</i>	<i>34,625</i>	<i>33,189</i>	<i>4.0</i>	<i>44.3</i>	<i>53.9</i>
Brazoria.....	K-15	1,441	46,549	32.3	27,069	23,054	72.0	17.4	16,009	5,666	182.5	30,540	21,403	42.7	34.4	20.9
Brazos.....	L-14	583	38,390	65.8	26,977	21,835	42.3	23.5	26,027	11,842	119.8	12,363	15,135	-18.3	67.8	43.9
Brewster.....	I-4	6,208	7,309	1.2	6,478	6,624	12.8	-2.2	5,261	3,866	36.1	2,048	2,612	-21.6	72.0	50.7
Briscoe.....	C-7	887	3,528	4.0	4,056	5,590	-13.0	-27.4				3,528	4,056	-13.0		
Brooks.....	N-11	904	9,195	10.2	6,362	5,901	44.5	7.8	6,712			2,483	6,362	-61.0	73.0	
Brown.....	G-10	949	28,607	30.1	25,924	26,382	10.3	-1.7	20,181	13,398	50.6	8,426	12,526	-32.7	70.5	51.7
Burleson.....	I-13	679	13,000	19.1	18,334	19,848	-29.1	-7.6				13,000	18,334	-29.1		
Burnet.....	H-12	1,003	10,356	10.3	10,771	10,355	-3.9	4.0				10,356	10,771	-3.9		
Caldwell.....	J-12	544	19,350	35.6	24,893	31,397	-22.3	-20.7	9,870	9,455	4.4	9,480	15,438	-38.6	51.0	38.0
Calhoun.....	L-13	537	9,222	17.2	5,911	5,385	56.0	9.8	5,599			3,623	5,911	-38.7	60.7	
Callahan.....	G-10	857	9,087	10.6	11,568	12,785	-21.4	-9.5				9,087	11,568	-21.4		
Cameron.....	O-12	883	125,170	141.8	83,202	77,540	50.4	7.3	75,518	44,890	68.2	49,652	38,312	29.6	60.3	54.0
Camp.....	E-15	190	8,740	46.0	10,285	10,063	-15.0	2.2	3,142	2,916	7.8	5,598	7,369	-24.0	35.9	28.4
Carson.....	B-7	899	6,852	7.6	6,624	7,745	3.4	-14.5				6,852	6,624	3.4		
Cass.....	E-16	965	26,732	27.7	33,496	30,030	-20.2	11.5	3,782			22,950	33,496	-31.5	14.1	
Castro.....	C-6	876	5,417	6.2	4,631	4,720	17.0	-1.9				5,417	4,631	17.0		
Chambers.....	J-16	618	7,871	12.7	7,511	5,710	4.8	31.5				7,871	7,511	4.8		
Cherokee.....	G-15	1,054	38,694	36.7	43,970	43,180	-12.0	1.8	15,205	12,912	17.8	23,489	31,058	-24.4	39.3	29.4
Childress.....	C-9	701	12,123	17.3	12,149	16,044	-0.2	-24.3	7,619	6,464	17.9	4,504	5,685	-20.8	62.8	53.2
Clay.....	D-12	1,101	9,896	9.0	12,524	14,545	-21.0	-13.9	2,813			7,083	12,524	-43.4	28.4	
Cochran.....	E-6	782	5,928	7.6	3,735	1,963	58.7	90.3				5,928	3,735	58.7		
Coke.....	G-8	915	4,045	4.4	4,590	5,253	-11.9	-12.6				4,045	4,590	-11.9		
Coleman.....	G-10	1,282	15,503	12.1	20,571	23,669	-24.6	-13.1	6,530	6,054	7.9	8,973	14,517	-38.2	42.1	29.4
Collin.....	E-13	886	41,692	47.1	47,190	46,180	-11.7	2.2	10,560	8,555	23.4	31,132	38,635	-19.4	25.3	18.1
Collingsworth.....	C-9	899	9,139	10.2	10,331	14,461	-11.5	-28.6	3,676	3,308	11.1	5,463	7,023	-22.2	40.2	32.0
Colorado.....	J-13	950	17,576	18.5	17,812	19,129	-1.3	-6.9	5,665			11,911	17,812	-33.1	32.2	
Cornal.....	J-12	567	16,357	28.8	12,321	11,984	32.8	2.8	12,210	6,976	75.0	4,147	5,345	-22.4	74.6	56.6
Comanche.....	G-10	972	15,516	16.0	19,245	18,430	-19.4	4.4	3,840	3,209	19.7	11,676	16,036	-27.2	24.7	16.7
Concho.....	H-9	1,004	5,078	5.1	6,192	7,645	-18.0	-19.0				5,078	6,192	-18.0		
Cooper.....	D-12	902	22,146	24.6	24,909	24,136	-11.1	3.2	11,246	9,651	16.5	10,900	15,258	-28.6	50.8	38.7

1 Part of Brooks transferred to Jim Hogg in 1945, with relocation of county boundary.

Table 5.—AREA AND POPULATION OF COUNTIES, URBAN AND RURAL: 1930 TO 1950—Con.

County	Map reference (see p. 43-2)	Land area in square miles, 1950	Total population					Urban population			Rural population			Percent urban		
			1950		1940	1930	Percent increase		1950	1940	Percent increase	1950	1940	Percent increase	1950	1940
			Total	Per square mile			1940 to 1950	1930 to 1940								
Robertson	H-14	874	19,908	22.8	25,710	27,240	-22.6	-5.6	7,420	3,511	111.3	12,488	22,199	-43.7	37.3	13.7
Rockwall	F-13	147	6,156	41.9	7,051	7,658	-12.7	-7.9				6,156	7,051	-12.7		
Runnels	G-9	1,060	16,771	15.8	18,908	21,821	-11.3	-13.4	7,978	4,472	78.4	8,793	14,431	-39.1	47.6	23.7
Rusk	G-15	944	42,348	44.9	51,023	32,484	-17.0	57.1	7,876	6,500	21.2	34,472	44,523	-22.6	18.6	12.7
Sabine	H-17	564	8,568	15.2	10,896	11,998	-21.4	-9.2				8,568	10,896	-21.4		
San Augustine	H-16	612	8,837	14.4	12,471	12,471	-29.1		2,510			6,327	12,471	-49.3	28.4	
San Jacinto	I-15	619	7,172	11.6	9,056	9,711	-20.8	-6.7				7,172	9,056	-20.8		
San Patricio	M-12	689	35,842	52.0	28,871	23,856	24.1	21.1	16,068	10,203	57.5	19,774	18,668	5.9	44.8	35.3
San Saba	H-10	1,122	8,666	7.7	11,012	10,273	-21.3	7.2	3,400	2,927	16.2	5,266	8,085	-34.9	30.2	26.0
Schleicher	I-8	1,331	2,852	2.1	3,083	3,166	-7.5	-2.6				2,852	3,083	-7.5		
Scurry	F-8	900	22,779	25.1	11,545	12,188	97.3	-5.3	12,010	3,815	214.8	10,769	7,730	39.3	52.7	33.0
Shackelford	F-10	887	5,001	5.6	6,211	6,695	-19.5	-7.2				5,001	6,211	-19.5		
Shelby	G-16	819	23,479	28.7	29,235	28,627	-19.7	2.1	4,323	3,010	43.6	19,156	26,225	-27.0	18.4	10.3
Sherman	A-7	914	2,443	2.7	2,026	2,314	20.6	-12.4				2,443	2,026	20.6		
Smith	E-15	939	74,701	79.6	69,090	53,123	8.1	30.1	38,968	28,279	37.8	35,733	40,811	-12.4	52.2	40.9
Somervell	G-12	197	2,542	12.9	3,071	3,016	-17.2	1.8				2,542	3,071	-17.2		
Starr	O-11	1,207	13,948	11.6	13,312	11,409	4.8	16.7	3,992			9,956			28.6	
Old urban definition												15,848	13,312	4.8		
Stephens	F-10	926	10,597	11.4	12,356	10,560	-14.2	-25.4	6,610	5,826	13.5	3,987	6,530	-38.9	62.4	47.2
Sterling	G-8	914	1,282	1.4	1,404	1,431	-8.7	-1.9				1,282	1,404	-8.7		
Stonewall	E-9	927	3,679	4.0	5,589	5,687	-34.2	-1.4				3,679	5,589	-34.2		
Sutton	I-8	1,493	3,746	2.5	3,977	2,807	-5.8	41.7	2,633	2,528	4.2	1,113	1,449	-23.2	70.3	63.6
Swisher	C-7	888	8,249	9.3	6,523	7,343	20.4	-11.1	3,222			5,027	6,528	-23.0	39.1	
Tarrant	F-12	877	361,253	411.9	225,521	197,553	60.2	14.2	323,270			37,983	6,528	-89.5	89.5	
Old urban definition									314,084	181,902	72.7	47,169	48,619	8.1	86.9	80.7
Taylor	G-9	913	63,370	69.4	44,147	41,023	43.5	7.6	45,570	26,612	71.2	17,800	17,535	1.5	71.9	60.3
Terrell	I-7	2,388	3,189	1.3	2,952	2,660	8.0	11.0				3,189	2,952	8.0		
Terry	E-6	898	13,107	14.6	11,160	8,883	17.4	25.6	6,161	4,009	53.7	6,946	7,151	-2.9	47.0	35.9
Throckmorton	E-10	913	3,618	4.0	4,275	5,253	-15.4	-18.6				3,618	4,275	-15.4		
Titus	E-15	418	17,302	41.4	19,228	16,003	-10.0	20.2	6,342	4,528	40.1	10,960	14,700	-25.4	36.7	23.5
Tom Green	H-8	1,543	58,929	38.2	39,302	36,033	49.9	9.1	52,093	25,802	101.9	6,836	13,500	-49.4	88.4	65.7
Travis	J-12	1,015	160,980	158.6	111,053	77,777	45.0	42.8	135,971			25,009			84.5	
Old urban definition									132,459	87,950	50.6	28,521	23,705	25.3	82.3	79.2
Trinity	H-15	704	10,040	14.3	13,705	13,637	-26.7	0.5				10,040	13,705	-26.7		
Tyler	H-16	927	11,292	12.2	11,948	11,448	-5.5	4.4				11,292	11,948	-5.5		
Upshur	F-15	589	20,822	35.4	26,178	22,297	20.5	17.4	4,515	3,155	43.1	16,307	23,023	-29.2	21.7	12.1
Upton	H-6	1,312	5,307	4.0	4,297	5,968	23.5	-28.0	3,121	2,595	20.3	2,186	1,702	28.4	58.8	60.4
Uvalde	K-9	1,588	16,015	10.1	13,246	12,945	20.9	2.3	8,674	6,679	29.9	7,341	6,567	11.8	54.2	50.4
Val Verde	J-7	3,242	16,635	5.1	15,453	14,924	7.6	3.5	14,211	13,343	6.5	2,424	2,110	14.9	85.4	86.3
Van Zandt	F-14	855	22,593	26.4	31,155	32,315	-27.5	-3.6				22,593	31,155	-27.5		
Victoria	L-13	893	31,241	35.0	23,741	20,043	31.6	18.4	16,126	11,566	39.4	15,115	12,175	24.1	51.6	48.7
Walker	I-14	786	20,163	25.7	19,868	18,528	1.5	7.2	9,820	5,108	92.2	10,343	14,760	-29.9	48.7	25.7
Waller	J-14	507	11,961	23.6	10,280	10,014	18.4	2.7				11,961	10,280	16.4		
Ward	H-5	327	13,346	16.1	9,575	4,599	39.4	108.2	6,311	3,944	60.0	7,035	5,631	24.9	47.3	41.2
Washington	J-14	611	20,542	33.6	25,387	25,394	-19.1		6,941	6,435	7.9	13,601	18,952	-28.2	33.8	25.3
Webb	M-9	3,295	56,141	17.0	45,916	42,128	22.3	0.0	51,910	39,274	32.2	4,231	6,642	-36.3	92.5	85.5
Wharton	K-14	1,079	36,077	33.4	36,158	29,681	-0.2	21.8	10,687	8,292	28.9	25,390	27,866	-8.9	29.6	22.9
Wheeler	B-9	916	10,317	11.3	12,411	15,555	-16.9	-20.2	3,322	3,123	6.4	6,995	9,288	-24.7	32.2	25.2
Wichita	D-11	612	98,493	160.9	73,604	74,416	33.8	-1.1	80,393			18,100			81.6	
Old urban definition									77,597	53,514	44.9	20,886	20,080	4.2	73.8	72.7
Wilbarger	D-10	954	20,552	21.5	20,474	24,579	0.4	-16.7								
Willacy	O-12	695	20,920	35.2	13,230	10,499	58.1	26.0	12,651	9,277	36.4	7,901	11,197	-29.4	61.6	45.3
Williamson	I-12	1,126	38,853	34.5	41,698	44,146	-6.8	-5.5	9,136	4,050	125.6	11,784	9,180	28.4	43.7	30.6
Wilson	K-12	802	14,672	18.3	17,066	17,606	-14.0	-3.1	14,022	11,557	21.3	24,831	30,141	-17.6	36.1	27.7
												14,672	17,066	-14.0		
Winkler	G-5	887	10,064	11.3	6,141	6,784	63.9	-9.5	6,912	2,584	167.5	3,152	3,557	-11.4	68.7	42.1
Wise	E-12	900	16,141	17.8	19,074	19,178	-15.4	-0.5	2,922	2,578	13.3	13,219	16,496	-19.9	18.1	13.5
Wood	F-14	723	21,308	29.5	24,360	24,183	-12.5	0.7	5,760	3,228	78.7	15,548	21,137	-26.4	27.0	13.2
Yoakum	E-6	830	4,339	5.2	5,354	1,263	-19.0	323.9				4,339	5,354	-19.0		
Young	E-11	888	16,810	18.9	19,004	20,128	-11.5	-5.6								
Zapata	N-10	1,080	4,405	4.1	3,916	2,867	12.5	36.6	10,507	8,672	21.2	6,303	10,332	-39.0	62.5	45.6
Zavala	L-9	1,292	11,201	8.7	11,603	10,349	-3.5	12.1				4,405	3,916	12.5		
									7,198	6,529	10.2	4,003	5,074	-21.1	64.3	56.3

NUMBER OF INHABITANTS

43-17

Table 6.—POPULATION OF COUNTIES BY MINOR CIVIL DIVISIONS: 1930 TO 1950

["Uninc." designates an unincorporated place. "Precincts" shown in this table, unless otherwise stated, are justices' precincts. Figures for 1940 and 1930 not available for unincorporated places or places incorporated since April 1, 1940, unless given. Minor civil division figures for 1940 and 1930 do not necessarily add to county totals. Boundary changes between 1940 and 1950 are given in footnotes; for changes between 1930 and 1940, see reports of the 16th Census (1940), *Population*, Vol. I, pp. 1045-1057. Total population of a place located within 2 or more minor civil divisions appears in table 7]

County and minor civil division			County and minor civil division			County and minor civil division				
1950	1940	1930	1950	1940	1930	1950	1940	1930		
Anderson County			Austin County			Bexar County ¹¹				
31,875	37,092	34,643	14,663	17,384	18,860	500,460	338,176	292,539		
Precinct 1 ¹	17,615	16,795	15,231	Precinct 1 ⁶	4,522	5,034	5,915	Precinct 1 ¹¹	323,246	
<i>Palestine city</i> ¹	12,508	12,144	11,445	<i>Bellville city</i> ⁶	2,112	1,347	1,533	<i>Alamo Heights city</i> ¹¹	8,000	
Precinct 2.....	4,314	5,545	4,953	Precinct 2.....	686	904	923	<i>Olmos Park city (part)</i>	2,880	
<i>Elkhart town</i>	776	761	---	Precinct 3.....	3,698	3,784	3,814	<i>San Antonio city (part)</i>	510,158	
Precinct 3.....	1,748	2,354	2,896	<i>San Felipe town</i>	296	305	313	<i>Terrell Hills city</i>	2,708	
Precinct 4.....	3,300	4,788	5,054	<i>Sealy city</i> ⁶	1,942	---	---	Precinct 2 ¹¹	46,308	
<i>Frankston town</i>	1,060	1,216	1,109	Precinct 4.....	842	1,150	1,402	<i>Balcones Heights city</i> ¹¹	376	
Precinct 5.....	3,513	5,305	4,217	Precinct 5.....	1,860	2,283	2,324	<i>San Antonio city (part)</i> ¹¹	58,887	
Precinct 6.....	1,385	2,335	2,292	Precinct 6.....	932	1,382	1,595	Precinct 3 ¹¹	16,179	
Andrews County ²			Bailey County			Blanco County				
5,002	1,277	736	7,592	6,318	5,186	3,780	4,264	3,842		
Precinct 1.....	627	---	---	Precinct 1 ⁷	4,263	2,859	2,172	Precinct 1.....	1,619	
<i>Andrews city (part)</i>	417	69	---	<i>Muleshoe town</i> ⁷	2,477	1,527	779	<i>Johnson City</i> ¹²	648	
Precinct 2.....	1,499	---	---	Precinct 2.....	739	691	596	Precinct 2.....	270	
<i>Andrews city (part)</i>	780	172	---	Precinct 3.....	1,156	1,162	807	Precinct 3.....	284	
Precinct 3.....	1,146	---	---	Precinct 4.....	1,434	1,606	1,611	Precinct 4.....	1,390	
<i>Andrews city (part)</i>	917	231	---	Bandera County			Borden County			
Precinct 4.....	1,730	---	---	4,410 4,234 3,784			1,106 1,396 1,505			
<i>Andrews city (part)</i>	1,240	139	---	Commissioner's precinct 1.....	2,374	1,869	1,515	Precinct 5.....	207	
Angelina County ³			Bastrop County			Bosque County				
36,032	32,201	27,803	19,622	21,610	23,888	11,836	15,761	15,750		
Precinct 1 ³	24,301	---	---	Precinct 1 ⁸	5,612	3,815	4,519	Precinct 1.....	2,042	
<i>Kelys (uninc.)</i>	1,091	---	---	<i>Bastrop city</i>	3,176	1,976	1,895	<i>Meridian city</i>	1,146	
<i>Lufkin city</i> ²	15,156	9,567	7,311	Precinct 2 ⁸	5,721	5,456	5,145	Precinct 2.....	1,114	
Precinct 2.....	3,082	---	---	<i>Smithville city</i>	3,379	5,100	3,296	Precinct 3.....	594	
Precinct 3.....	3,150	---	---	Precinct 3 ⁸	2,066	2,068	2,868	<i>Iredell city</i>	394	
<i>Huntington city</i>	1,039	969	---	Precinct 4 ⁸	6,223	4,736	5,149	Precinct 4.....	1,390	
Precinct 4.....	1,590	---	---	<i>Elgin city</i>	3,168	2,008	1,323	<i>Blanco town</i>	718	
Precinct 5.....	3,909	---	---	Baylor County			Bowie County			
<i>Diboll (uninc.)</i>	2,591	---	---	6,875 7,755 7,418			61,966 50,208 48,563			
Aransas County			Bee County			Clifton City ¹³				
4,252	3,469	2,219	18,174	16,481	15,721	1,872	2,024	2,173		
Commissioner's precinct 1.....	2,070	1,575	1,080	Precinct 1 ⁹	12,478	9,382	7,503	<i>Valley Mills town</i>	1,057	
<i>Aransas Pass city (part)</i>	610	343	106	<i>Beeville city</i> ⁹	9,348	6,789	4,806	Precinct 8 ¹³	3,232	
<i>Rockport city (part)</i>	1,000	659	424	Precinct 2.....	1,245	1,305	1,987	<i>Clifton City</i> ¹³	1,837	
Commissioner's precinct 2.....	1,501	1,389	859	Precinct 3.....	75	107	185	Bowie County		
<i>Rockport city (part)</i>	1,298	1,070	716	Precinct 4.....	144	188	177	61,966 50,208 48,563		
Commissioner's precinct 3.....	104	132	96	Precinct 5.....	1,321	1,441	1,321	Precinct 1 ¹⁴	39,642	
Commissioner's precinct 4.....	577	373	184	Precinct 6.....	1,775	2,412	2,076	<i>North Texarkana city</i> ¹⁴	1,323	
Archer County			Bell County			<i>Red Cut Heights (uninc.)</i>				
6,816	7,599	9,684	73,824	44,863	50,030	2,563				
Precinct 1.....	2,275	2,198	2,089	Precinct 1.....	8,910	5,746	6,177	<i>South Texarkana town</i> ¹⁴	317	
<i>Archer City</i>	1,901	1,676	1,512	Precinct 2.....	6,246	3,672	3,779	<i>Texarkana city</i> ¹⁴	24,763	
Precinct 2.....	1,510	1,188	1,017	Precinct 3.....	1,442	1,619	2,272	<i>Wake city</i> ¹⁴	1,066	
<i>Holliday city</i> ⁴	1,007	798	786	Precinct 4.....	3,505	4,192	5,193	Precinct 2.....	10,043	
Precinct 3.....	254	272	330	<i>Barlett city (part)</i>	560	684	684	<i>Hooks town</i> ¹⁴	2,319	
Precinct 4.....	708	665	750	<i>Holland town</i>	674	741	793	<i>New Boston town</i>	2,638	
Precinct 5.....	185	265	255	Precinct 4.....	4,143	5,308	6,557	Precinct 3 ¹⁴	6,863	
Precinct 6.....	338	627	822	Precinct 5.....	948	911	1,032	<i>De Kalb town</i> ¹⁴	1,933	
Precinct 7.....	895	1,410	2,229	Precinct 6.....	29,876	21,071	22,128	Precinct 4.....	1,605	
<i>Megargel town</i>	347	531	813	Precinct 7.....	25,467	15,344	15,345	Precinct 5.....	2,918	
Precinct 8.....	681	974	1,562	Precinct 8.....	1,263	1,558	2,130	<i>Maud city</i> ¹⁴	713	
Armstrong County			Bellaire County			De Watauga County				
2,215	2,495	3,329	73,824	44,863	50,030	61,966 50,208 48,563				
Precinct 1.....	343	422	454	Precinct 1.....	8,910	5,746	6,177	Precinct 6.....	461	
Precinct 2.....	1,160	1,175	1,460	Precinct 2.....	6,246	3,672	3,779	<i>Redwater village</i> ¹⁴	451	
<i>Claude city</i>	820	761	1,041	Precinct 3.....	1,442	1,619	2,272	895 1,390 1,349		
Precinct 3.....	357	469	746	Precinct 4.....	3,505	4,192	5,193			
Precinct 4.....	355	429	669	<i>Barlett city (part)</i>	560	684	684			
Atascosa County			Bellaire County			De Watauga County				
20,048	19,275	15,654	73,824	44,863	50,030	61,966 50,208 48,563				
Precinct 1.....	2,631	2,199	1,789	Precinct 1.....	8,910	5,746	6,177	Precinct 7.....	---	
<i>Jourdanton city</i>	1,481	950	767	Precinct 2.....	6,246	3,672	3,779	Precinct 8.....	---	
Precinct 2.....	1,249	1,390	1,199	Precinct 3.....	1,442	1,619	2,272	Precinct 9.....	---	
Precinct 3.....	3,219	3,209	2,987	Precinct 4.....	3,505	4,192	5,193	Precinct 10.....	---	
<i>Charlotte city</i> ⁵	1,272	---	---	<i>Barlett city (part)</i>	560	684	684	Precinct 11.....	---	
Precinct 4.....	1,603	2,144	1,937	<i>Holland town</i>	674	741	793	Precinct 12.....	---	
<i>Campbellton city</i> ⁵	593	---	---	Precinct 4.....	4,143	5,308	6,557	Precinct 13.....	---	
<i>Christine city</i>	289	286	524	<i>Rogers town</i>	948	911	1,032	Precinct 14.....	---	
Precinct 6.....	4,813	4,594	2,910	Precinct 5.....	29,876	21,071	22,128	Precinct 15.....	---	
<i>Poteet city</i>	2,437	2,315	1,231	Precinct 6.....	25,467	15,344	15,345	Precinct 16.....	---	
Precinct 7.....	933	714	640	Precinct 7.....	1,263	1,558	2,130	Precinct 17.....	---	
Precinct 8.....	5,600	5,025	3,801	Precinct 8.....	23,687	3,834	4,319	Precinct 18.....	---	
<i>North Pleasonton city</i>	332	673	369	Precinct 9.....	7,045	1,263	1,280	Precinct 19.....	---	
<i>Pleasanton city</i>	2,918	2,074	1,154	Precinct 10.....	948	911	1,254	Precinct 20.....	---	

¹ ANDERSON.—Parts of precinct 1 annexed to Palestine city in 1947 and 1948.
² ANDREWS.—County redistricted in 1948; comparative figures shown wherever possible.
³ ANGELINA.—County redistricted in 1942 and 1948; comparative figures shown wherever possible. Part of precinct 1 annexed to Lufkin city in 1947
⁴ ARCHER.—Holliday city returned in 1940 as a town.
⁵ ATASCOSA.—Charlotte and Campbellton cities incorporated in 1946 and 1947, respectively.
⁶ AUSTIN.—Part of precinct 1 annexed to Bellville city in 1950. Sealy city incorporated in 1949.
⁷ BAILEY.—Parts of precinct 1 annexed to Muleshoe town in 1948.
⁸ BASTROP.—Precincts 8, 5, 7, and 6 annexed to precincts 1, 2, 3, and 4, respectively, in 1949.
⁹ BEE.—Part of precinct 1 annexed to Beeville city in 1949.
¹⁰ BELLE.—Parts of precinct 5 annexed to Temple city in 1943, 1946, 1947, and 1949; part of Temple city reverted to precinct 5 in 1947. Parts of precinct 7 annexed to Killen city in 1948 and 1950.
¹¹ BEXAR.—County redistricted since 1940; comparative figures shown wherever possible. Parts of precinct 1 annexed to Alamo Heights city in 1940 and 1944. Parts of precincts 2, 3, 6, 7, and 8 annexed to San Antonio city since 1940. Balcones Heights city incorporated in 1948.
¹² BLANCO.—Johnson City incorporated in 1944.
¹³ BOSQUE.—Part of precinct 8 annexed to Clifton city in 1943.
¹⁴ BOWIE.—For population of Texarkana city, Ark., see footnote to table 4. Incorporations: North Texarkana city in 1941; South Texarkana town in 1949; Wake city in 1944; Hooks town in 1941; Maud city in 1941; and Redwater village in 1941. Parts of precinct 1 annexed to Texarkana city in 1941, 1942, 1947, 1948, and 1949. Precinct 6 annexed to precinct 1 in 1949. Parts of precinct 3 annexed to De Kalb town in 1950.

Table 6.—POPULATION OF COUNTIES BY MINOR CIVIL DIVISIONS: 1930 TO 1950—Con.

County and minor civil division	1950	1940	1930	County and minor civil division	1950	1940	1930	County and minor civil division	1950	1940	1930
Denton County—Con.				Ector County				Fannin County			
Precinct 3 ⁴⁴	4,477			42,102	15,051	3,958		31,253	41,064	41,163	
Levitville city ⁴⁴	1,616	878	858	Precinct 1 ⁵⁰	8,335	3,546	944	Precinct 1 ⁵⁵	10,409	10,672	9,643
Precinct 4 ⁴⁴	3,042			Odessa city (part) ⁵⁰	7,407	2,251	796	Bonham city ⁵⁵	7,049	6,349	6,656
Justin town ⁴⁴	496			Precinct 2 ⁵⁰	14,462	4,074	798	Ector town	490	457	397
Roanoke city ⁴⁴	511	485		Odessa city (part) ⁵⁰	10,773	3,000	515	Precinct 2	1,415	2,250	2,299
Precinct 5	3,287			Precinct 3 ⁵⁰	7,693	3,072	538	Savoy town	514	293	284
Sanger town	1,170	1,000	1,119	Odessa city (part) ⁵⁰	5,018	1,784	600	Precinct 3	4,944	6,953	7,239
De Witt County				Edwards County				Trenton town			
22,973	24,935	27,441		2,908	2,933	2,764		1,211	1,531	1,131	
Precinct 1 ⁴⁵	9,049	7,798	7,330	Ellis County				603	634	490	
Cuero city ⁴⁵	7,498	5,474	4,672	45,645				47,733	53,936		
Precinct 2	869	1,491	1,600	Precinct 1	1,849	1,865	1,568	Fayette County			
Precinct 3	4,932	5,827	6,746	Rocksprings town	1,436	1,339	988	24,176	29,246	30,708	
Yorktown town	2,956	2,081	1,882	Precinct 2	481	614	573	Precinct 1	6,412	6,651	6,838
Precinct 4	1,404	1,647		Precinct 3	79	88	123	La Grange city	2,738	2,531	2,354
Precinct 5	1,052	1,102	1,935	Precinct 4	299	230	256	Precinct 2	2,607	3,212	3,554
Precinct 6	4,063	4,512	5,197	Precinct 5	172	187	179	Ellinger town	219	228	221
Yonkum city (part)	2,087	1,944	2,064	Precinct 6	28	49	65	Fayetteville town	462	445	437
Precinct 7	505	877	532	El Paso County				Precinct 3	2,944	3,691	4,143
Precinct 8	1,546	1,924	2,454	194,968				131,067	131,597		
Nordheim city	477	411	400	Precinct 1 ⁵¹	16,202	13,922	15,040	Round Top town	186	120	138
Dickens County				Precinct 2	5,554	6,321	7,504	Precinct 4	931	1,377	1,404
7,177	7,847	8,601	Precinct 3	1,735	1,436	1,438	Precinct 5	1,894	3,125	2,722	
Commissioner's precinct 1	1,489	1,907	2,214	Ferris town	647	697	758	Precinct 6	3,241	3,995	4,220
Dickens city ⁴⁶	420	465		Palmer town	13,967	15,065	16,733	Flanonia town	1,098	1,024	966
Commissioner's precinct 2	736	1,050	1,174	Precinct 4	1,762	2,690	3,396	Precinct 7	1,616	2,152	2,352
Commissioner's precinct 3	4,587	4,371	4,520	Milford town	690	767	747	Precinct 8	4,631	5,043	5,415
Spur city	2,155	2,156	1,839	Precinct 5	1,464	2,090	2,455	Schulenburg town	2,005	1,970	1,604
Commissioner's precinct 4	365	519	693	Maypearl town	573	377	410	Fisher County			
Dimmit County				Precinct 6	2,735	3,032	3,498	11,023			
10,654	8,542	8,828	Precinct 7	1,177	1,027	1,168	Precinct 1	2,157	2,342	2,182	
Precinct 1 ⁴⁷	5,755	2,885	2,465	Precinct 8	1,773	1,833	1,949	Roby city ⁵⁶	1,051	904	801
Carrizo Springs city	4,516	2,494	2,171	Precinct 8	2,159	2,730	3,361	Precinct 2	1,138	1,799	2,146
Precinct 3	245	382	607	Italy town	1,185	1,224	1,230	Precinct 3	4,711	4,030	3,895
Precinct 4	2,606	2,530	3,564	El Paso County				Precinct 3	3,163	2,029	1,632
Asherton town	2,425	1,533	1,853	142,274				104,605			
Precinct 5	1,311	1,413	1,002	El Paso city (part) ⁵²	127,659	96,810	102,421	Precinct 4	1,027	1,736	1,557
Big Wells city	1,077	866		Precinct 2 ⁵²	21,627	8,548		Precinct 5	679	1,088	1,274
Precinct 7 ⁴⁷	537	511	753	El Paso city (part) ⁵²	881			Precinct 6	425	732	909
Catarina city	390	409	592	Ysleta (uninc.)	4,782			Precinct 7	886	1,205	1,600
Donley County				Precinct 3	1,825	2,321		Floyd County			
6,216	7,487	10,262	Precinct 4	4,029	1,743		10,535				
Precinct 1	670	989	1,481	Precinct 5	6,006	5,223		10,659			
Precinct 2	3,295	3,375	4,075	Fabens (uninc.)	2,089			12,409			
Clarendon city	2,577	2,491	2,756	Precinct 6	7,225	4,503		Commissioner's precinct 1			
Precinct 3	1,311	1,778	2,603	Canutillo (uninc.)	1,326			3,137			
Hedley town	588	657	807	Precinct 7 ⁴⁸	9,010	1,403		Floydada town (part)			
Precinct 4	292	515	746	El Paso city (part) ⁵²	7,845	2,721		2,157			
Precinct 5	648	830	1,357	Precinct 8	2,969			Roby city ⁵⁶			
Duval County				Erath County				Foard County			
15,643	20,565	12,191	18,434				20,760				
Precinct 1	4,703	5,190	3,314	Precinct 1 ⁵³				4,216			
San Diego city (part) ⁴⁸	3,381	2,674		Stephenville city ⁵³				5,237			
Precinct 2	3,717	4,445	2,300	7,155				5,944			
Benavides city	3,016	3,081		Precinct 2				6,315			
Precinct 3	1,274	1,957	1,847	3,936				4,088			
Precinct 4	1,741	436	522	Dublin city				2,271			
Precinct 5	4,555	5,775	1,044	1,103				2,040			
Freer (uninc.) ⁴⁸	2,280	2,546		1,112				1,919			
Precinct 6	769	1,845	1,879	Precinct 3				649			
Precinct 7	314	577	1,054	Precinct 4				796			
Precinct 8	140	340	231	Precinct 5				649			
Eastland County				Precinct 6				796			
23,942	30,345	34,156	Precinct 7				454				
Precinct 1	5,458	6,914		Precinct 8				859			
Eastland city	3,626	3,849	4,643	Falls County				26,724			
Precinct 2 ⁴⁹	4,806	6,340		26,724				35,984			
Ranger city ⁴⁹	3,938	4,553	6,203	11,109				11,116			
Precinct 3	37	221		7,099				6,542			
Precinct 4	708	1,346		1,616				6,338			
Precinct 5	3,120	4,003		Precinct 2				868			
Carbon town	444	459	463	Precinct 3				1,771			
Gorman city	1,317	1,167	1,154	Precinct 4				2,845			
Precinct 6 ⁴⁹	6,685	6,800		Precinct 5				2,943			
Cisco city ⁴⁹	6,250	4,808	6,027	Precinct 6				1,579			
Precinct 7	2,870	3,528		Precinct 7 ⁵⁴				4,850			
Rising Star town	1,289	1,198	1,160	Rosebud city ⁵⁴				1,730			
Precinct 8	563	1,193		Precinct 8				760			

⁴⁴ DENTON.—For footnote, see preceding page.
⁴⁵ DE WITT.—Parts of precinct 1 annexed to Cuero city in 1948 and 1949.
⁴⁶ DICKENS.—Dickens city returned in 1940 as a town.
⁴⁷ DIMMIT.—Precinct 2 annexed to precinct 1, and precinct 6 annexed to precincts 1 and 7 since 1940.
⁴⁸ DUVAL.—San Diego city returned in 1940 as in Duval County only. Freer city disincorporated in 1943 and returned in 1950 as "Freer (uninc.)."
⁴⁹ EASTLAND.—Part of precinct 2 annexed to Ranger city in 1947. Part of precinct 6 annexed to Cisco city in 1948.
⁵⁰ ECTOR.—Parts of precincts 1, 2, 3, and 4 annexed to Odessa city since 1940.
⁵¹ ELLIS.—Part of precinct 1 annexed to Waxahachie city in 1946. Sonoma town incorporated in 1949.
⁵² EL PASO.—Annexations to El Paso city: parts of precinct 1 in 1940, 1941, 1946, 1947, and 1948; part of precinct 2 in 1948; and part of precinct 7 in 1950.
⁵³ ERATH.—Parts of precinct 1 annexed to Stephenville city in 1947 and 1949.
⁵⁴ FALLS.—Parts of precinct 1 annexed to Marlin city in 1940 and 1946. Part of precinct 7 annexed to Rosebud city in 1950.
⁵⁵ FANNIN.—Leonard city returned in 1940 as a town. Part of precinct 1 annexed to Bonham city in 1942.
⁵⁶ FISHER.—Roby city returned in 1940 as a town. That part of Hamlin city in precinct 2 had no population in 1950.
⁵⁷ FLOYD.—County returned by Justices' precincts in 1940; comparative figures shown wherever possible. Parts of Floydada town annexed to precincts 2, 3, and 4 in 1945.
⁵⁸ FOARD.—Part of precinct 1 annexed to precinct 2 and part of precinct 2 annexed to precinct 1 in 1941.
⁵⁹ FORT BEND.—Part of precinct 1 annexed to Rosenberg city in 1949. Needville town incorporated in 1944. Katy city incorporated in 1945.

Table 6.—POPULATION OF COUNTIES BY MINOR CIVIL DIVISIONS: 1930 TO 1950—Con.

Table with columns for County and minor civil division, and years 1950, 1940, 1930. Rows include La Salle County, Lavaca County, Lee County, Leon County, Liberty County, Limestone County, Lipscomb County, Lubbock County, Lynn County, McLennan County, McCulloch County, Madison County, Marion County, Martin County, Matagorda County, Maverick County, Medina County, and Menard County.

108 LA SALLE.—Part of precinct 1 annexed to Cotulla city in 1948.
109 LEE.—Old precinct 2 annexed to precinct 1 in 1949. New precinct 2 returned as precinct 8 in 1940. Old precincts 4 and 7 annexed to precinct 3 in 1949. New precinct 4, organized from precincts 5 and 6 in 1949.
110 LEON.—Centerville, Marquez, and Buffalo cities returned in 1940 as towns.
111 LIBERTY.—County redistricted since 1940; comparative figures shown wherever possible. Part of precinct 6 annexed to Cleveland city in 1949.
112 LIMESTONE.—Part of precinct 4 annexed to Mexia city in 1950.
113 LIPSOMB.—Booker town returned in 1940 in Lipscomb County only. Darrouzett city incorporated in 1946.
114 LIVE OAK.—George West city incorporated in 1946. Three Rivers city returned in 1940 as a town.
115 LUBBOCK.—Parts of precinct 1 annexed to Lubbock city in 1940, 1941, and each year 1945 through 1950.
116 MCCULLOCH.—Part of precinct 1 annexed to Brady city in 1947. Melvin town incorporated in 1945.
117 MCLENNAN.—Parts of precinct 1 annexed to Waco city in 1941, 1945, 1946, 1947, 1948, and 1949; part of Waco city annexed to precinct 1 in 1941 and 1949; Castle Heights village in precinct 1 annexed to Waco city in 1946. Part of precinct 4 annexed to Waco city in 1947. Mart city returned in 1940 as a town; parts of precinct 2 annexed to Mart city in 1948.
118 MASON.—Mason city incorporated in 1945.
119 MATAGORDA.—Parts of precinct 1 annexed to Bay City in 1945, 1946, 1948, and 1949.
120 MAVERICK.—Parts of precincts 1, 3, and 4 annexed to Eagle Pass city in 1947 and 1948.
121 MEDINA.—Hondo and Castrovilla cities incorporated in 1942 and 1947, respectively.

Table 6.—POPULATION OF COUNTIES BY MINOR CIVIL DIVISIONS: 1930 TO 1950—Con.

Table with columns for County and minor civil division, and years 1950, 1940, and 1930. Rows list counties including Parmer, Pecos, Polk, Potter, Presidio, Rains, Randall, Reagan, Real, Red River, Rusk, and Shackelford, each with sub-rows for various precincts and towns.

117 PARMER.—Bovina city incorporated in 1947.
118 POTTER.—Parts of precincts 1 and 3 annexed to Amarillo city in 1947 and 1949.
119 PRESIDIO.—County redistricted in 1943 and 1945; comparative figures shown wherever possible.
120 RAINS.—Emory town returned in 1945.
121 RANDALL.—Happy town returned in Swisher County only in 1940. Parts of precinct 4 annexed to Amarillo city in 1947 and 1949.
122 REEVES.—Parts of precinct 1 annexed to Pecos city in 1946, 1948, and 1949.
123 RUNNELS.—Parts of precinct 1 annexed to Pecos city in 1946, 1948, and 1949.
124 RUSK.—Part of precinct 2 annexed to Ballinger city in 1946. Precinct 2 annexed to precinct 5 in 1940. Miles city returned in 1940 as a town.
125 SABINE.—County redistricted in 1941; comparative figures shown wherever possible. Pineland town incorporated in 1941.
126 SAN PATRICIO.—County redistricted in 1941; comparative figures shown wherever possible. Part of precinct 1 annexed to Sinton town in 1946. Portland city incorporated in 1949.
127 SCURRY.—Parts of precincts 1 and 3 annexed to Snyder town since 1940.

NUMBER OF INHABITANTS

Table 6.—POPULATION OF COUNTIES BY MINOR CIVIL DIVISIONS: 1930 TO 1950—Con.

Main data table with columns for County and minor civil division, 1950, 1940, 1930, and repeated for four different county groups: Shelby, Swisher, Throckmorton, and others.

148 SHELBY.—Part of precinct 1 annexed to Center city in 1947. 149 SHERMAN.—For population of Texhoma town, Okla., see footnote to table 7. 150 SMITH.—Parts of precinct 1 annexed to Tyler city in 1946 and 1947, and part of Tyler city reverted to precinct 1 in 1947. Bullard town incorporated in 1948. 151 STEPHENS.—County redistricted in 1944; comparative figures shown wherever possible. 152 SUTTON.—Parts of precinct 1 annexed to Sonora city in 1946 and 1947; Sonora city returned in 1940 as a town. 153 SWISHER.—Happy town returned in 1940 in Swisher County only. Part of precinct 1 annexed to Tulia city in 1950. 154 TARRANT.—Annexations: parts of precinct 1 to Fort Worth city in each year 1943 through 1948; parts of Fort Worth city to precinct 1 in 1947 and 1948; parts of precinct 2 to Arlington city in 1946, 1947, 1948, and 1949; parts of precinct 3 to Fort Worth city in 1948 and to Grapevine city in 1947 and 1948; parts of precincts 5 and 6 to Fort Worth city in 1944 and 1946; part of Fort Worth city to precinct 6 in 1948; part of precinct 7 to Fort Worth city in 1946; and parts of precinct 8 to Mansfield city in 1943 and 1946. Incorporations: River Oaks city, Westworth village, and White Settlement town in 1941; Oak Knoll and Haltom City villages in 1944; Everman village in 1945; Forest Hill village in 1946; Benbrook village and Kennedale town in 1947; and Lake Worth Village and Sansom Park Village cities, Saginaw and Dalworthington Gardens towns, and Pantego village in 1949. That part of Benbrook village in precinct 1 had no population in 1950. 155 TAYLOR.—Parts of precinct 1 annexed to Abilene city in 1940, 1941, 1946, 1947, 1948, 1949, and 1950; part of Abilene city annexed to precinct 1 in 1945. Tuscola town incorporated in 1948. Part of precinct 5 annexed to Merkel city in 1949. 156 THROCKMORTON.—Part of precinct 1 annexed to Throckmorton town in 1948; part of precinct 2 annexed to Throckmorton town prior to 1940, but not previously reported. 157 TRAVIS.—Part of precinct 1 annexed to Mount Pleasant city in 1940. Winfield town incorporated in 1949. 158 TOM GREEN.—Parts of precinct 1 annexed to San Angelo city in 1940, 1942, 1947, 1948, and 1949. Part of precinct 2 annexed to San Angelo city in 1949. 159 TRAVIS.—Manor city returned in 1940 as a town. Parts of precincts 3, 4, and 5 annexed to Austin city since 1940. 160 UPSHUR.—Parts of precincts 5 and 7 annexed to Gladewater city in 1949. Part of precinct 1 annexed to Gilmer city in 1949.

Table 7.—POPULATION OF ALL INCORPORATED PLACES AND OF UNINCORPORATED PLACES OF 1,000 OR MORE: 1950 AND 1940—Con.

City, town, village, or unincorporated place	County	1950	1940	City, town, village, or unincorporated place	County	1950	1940	City, town, village, or unincorporated place	County	1950	1940
Forney	Kaufman	1,425	1,295	Hondo	Medina	4,188		Lometa	Lampasas	951	915
Fort Stockton	Pecos	4,444	3,294	Honey Grove	Fannin	2,340	2,456	Lone Oak	Hunt	571	735
Fort Worth	Tarrant	278,778	177,662	Hooks	Bowie	2,319		Longview	Gregg	24,502	13,758
Franklin	Robertson	1,209	1,037	Houston	Harris	596,163	384,514	Loraine	Mitchell	1,045	700
Frankston	Anderson	1,050	1,216	Howe	Grayson	572	546	Lorenzo	Crosby	939	616
Fredericksburg	Gillespie	3,854	3,544	Hubbard	Hill	1,768	1,871	Los Fresno	Cameron	1,113	
Freeport	Brazoria	6,012	2,879	Hughes Springs	Cass	1,445	767	Lott	Falls	956	1,021
Freer (uninc.)	Duval	2,280	2,345	Humble	Harris	1,388	1,371	Lovelady	Houston	541	542
Friona	Parmer	1,202	803	Huntington	Angelina	1,039	969	Lubbock	Lubbock	71,747	31,853
Frisco	Collin	736	670	Huntsville	Walker	9,820	5,108	Lueders	Jones	708	
Frost	Navarro	585	671	Hutchins	Dallas	743		Lufkin	Angelina	15,135	9,567
Fruitdale*	Dallas	876	515	Hutto	Williamson	529	597	Luling	Caldwell	4,297	4,437
Gainesville	Cooke	11,246	9,651	Idolou	Lubbock	1,014	503	Lytford	Willacy	1,473	891
Galena Park	Harris	7,186	1,562	Ingleside (uninc.)	San Patricio	1,424		McAllen	Hidalgo	20,067	11,877
Galveston	Galveston	66,568	60,862	Iowa Park	Wichita	2,110	1,980	McCamey	Upton	3,121	2,595
Ganado	Jackson	1,258	717	Iraan (uninc.)	Pecos	1,196		McGregor	McLennan	2,669	2,062
Garland	Dallas	10,571	2,233	Iredell	Bosque	394	483	McKinney	Collin	10,560	8,555
Garrison	Nacogdoches	699	770	Irving	Dallas	2,621	1,089	McLean	Gray	1,439	1,489
Gatesville	Coryell	3,556	3,177	Italy	Ellis	1,185	1,224	McNair (uninc.)	Harris	1,313	
Georgetown	Williamson	4,951	3,682	Itasca	Hill	1,718	1,759	Madbank	Kaufman	896	988
George West	Live Oak	1,533		Jacinto City	Harris	6,856		Madisonville	Madison	2,393	2,095
Giddings	Lee	2,532	2,166	Jacksboro	Jack	2,951	2,368	Malakoff	Henderson	1,286	
Gilmer	Upsur	4,096	3,138	Jacksonville	Cherokee	8,607	7,213	Malone	Hill	352	420
Gilmer (uninc.)	Orange	1,371		Jasper	Jasper	4,403	3,497	Manor	Travis	820	688
Gladewater	Gregg	5,305	4,454	Jayton	Kent	635	770	Mansfield	Tarrant	964	774
	Upsur			Jefferson	Marion	3,164	2,797	Marble Falls	Burnet	2,044	1,021
Glen Rose	Somervell	1,254	1,050	Jewett	Leon	598	515	Marfa	Presidio	3,603	3,805
Godley	Johnson	424	317	Joaquin	Shelby	579	487	Marion	Quadalupe	439	373
Goldthwaite	Mills	1,566	1,414	Johnson City	Blanco	648		Marlin	Falls	7,099	6,542
Goliad	Goliad	1,584	1,446	Jourdanton	Atascosa	1,481	950	Marquez	Leon	287	381
Gonzales	Gonzales	5,659	4,722	Junction	Kimble	2,471	2,086	Marshall	Harrison	22,327	18,410
Gordon	Palo Pinto	404	532	Justin	Denton	2,466		Mart	McLennan	2,269	2,856
Goree	Knox	640	425	Karnes City	Karnes	2,598	1,571	Mason	Mason	2,456	
Gorman	Eastland	1,317	1,157	Katy	Port Bend			Matador	Motley	1,335	1,376
Graford	Palo Pinto	655	804		Harris	849		Mathis	San Patricio	4,050	1,950
					Waller						
Graham	Young	6,742	5,175	Kaufman	Kaufman	2,714	2,654	Maud	Bowie	713	
Granbury	Hood	1,683	1,166	Kelty's (uninc.)	Angelina	1,091		Maypearl	Ellis	373	377
Grandfalls	Ward	995	653	Kemp	Kaufman	881	1,000	Meadow	Terry	490	408
Grand Prairie	Dallas	14,594	1,595	Kemp Newby (uninc.)	Wichita	1,324		Megargel	Archer	347	531
Grand Saline	Van Zandt	1,810	1,641	Kennedy	Karnes	4,234	2,891	Melvin	McCulloch	696	
Grandview	Johnson	886	823	Kennedale	Tarrant	1,046		Memphis	Hall	3,810	3,869
Granger	Williamson	1,637	1,723	Kerens	Navarro	1,198	1,287	Menard	Menard	2,685	2,375
Grapeland	Houston	1,353	1,327	Kermit	Winkler	6,912	2,584	Mercedes	Hidalgo	10,081	7,624
Grapevine	Tarrant	1,824	1,043	Kerrville	Kerr	7,691	5,572	Meridian	Bosque	1,146	1,016
Greenville	Hunt	14,727	13,995	Kilgore	Gregg	9,638	6,708	Merkel	Taylor	2,338	2,005
					Rusk			Mertens	Hill	210	251
Greggton (uninc.)	Gregg	2,168		Killeen	Bell	7,045	1,263	Mertzon	Iron	768	869
Griffing Park*	Jefferson	2,696	1,344	Kingsville	Kleberg	16,936	7,782	Mesquite	Dallas	1,696	1,045
Groesbeck	Limestone	2,182	2,272	Kirbyville	Jasper	1,150	1,088	Mexia	Limestone	6,627	6,410
Groom	Carson	678	475	Kirvin	Freestone	152	231	Miami	Roberts	646	713
Groveton	Trinity	805	940	Knox City	Knox	1,489	1,127	Midland	Midland	21,713	9,352
Gruha (uninc.)	Starr	1,013		Kosse	Limesone	560	881	Midlothian	Ellis	1,177	1,027
Gruver	Hansford	813	350	Kountze	Hardin	1,651		Miles	Runnels	1,739	814
Gunter	Grayson	463	481	Kyle	Hays	888	874	Millford	Ellis	690	767
Gustine	Comanche	421	409	Ladonia	Fannin	1,104	1,279	Mills (uninc.)	Grayson	2,233	
Hale Center	Hale	1,626	836	La Feria	Cameron	2,952	1,644	Mineola	Wood	3,626	3,223
Hallettsville	Levaca	2,000	1,581	La Grange	Fayette	2,738	2,531	Mineral Heights	Hunt	552	
Hallsville	Harrison	617		Lake Jackson	Brazoria	2,738		Mineral Wells	Palo Pinto	7,801	6,303
Halton City	Tarrant	5,760		Lake June*	Dallas	1,517		Mingus	Palo Pinto	310	670
Hamilton	Hamilton	3,077	2,716	Lakeview	Hall	2,897		Mission	Hidalgo	10,765	5,982
Hamlin	Fisher	3,569	2,406	Lakeview	Jefferson	3,091	330	Monahans	Ward	6,311	3,944
	Jones			Lamarque Village*	Tarrant	2,351		Moody	McLennan	1,084	931
Happy	Randall	690	576	Lamesa	Galveston	7,359		Moran	Shackelford	610	710
Harlingen	Swisher	23,229	13,306	Lampasas	Dawson	10,704	6,038	Morgan	Bosque	424	503
Harwood	Gonzales	157	222	Lancaster	Lampasas	4,869	3,426	Morgans Point*	Harris	656	
					Dallas	2,632	1,151				
Haskell	Haskell	3,836	3,051	La Porte	Harris	4,429	3,072	Morton	Cochran	2,274	1,137
Hawkins	Wood	493		Laredo	Webb	51,910	39,274	Moulton	Lavaca	692	643
Hearne	Robertson	4,872	3,511	Lawn	Mount Calm	811		Mount Enterprise	Hill	456	525
Hebronville (uninc.)	Jim Hogg	4,302		League City (uninc.)	Galveston	1,841		Mount Pleasant	Rusk	504	622
Hedley	Donley	588	637	Lefors	Gray	577	809	Munday	Titus	6,342	4,528
Hemphill	Sabine	972	738	Leonard	Fannin	1,211	1,231	Mount Vernon	Franklin	1,433	1,443
Hempstead	Waller	1,395	1,674	Levelland	Hockley	8,264	3,091	Mtunster	Cooke	896	599
Henderson	Rusk	6,833	6,437	Lewisville	Denton	1,516	873	Muleshoe	Bailey	2,477	1,327
Henrietta	Clay	2,813	2,391	Lexington	Lee	603	531	Mullin	Mullin	326	404
Herford	Deaf Smith	5,207	2,884	Liberty	Liberty	4,163	3,087	Munday	Knox	2,280	1,545
					Smith	1,105	820				
Hermleigh	Scurry	671	404	Lindale	Cass	1,744	1,168	Nacogdoches	Nacogdoches	12,327	7,538
Hico	Hamilton	1,212	1,242	Linden	Lamb	6,540	3,817	Naples	Morris	1,346	821
Higgins	Lipscomb	675	741	Livingston	Polk	2,865	1,851	Navasota	Grimes	5,188	6,138
Highland Park	Dallas	11,405	10,288	Llano	Llano	2,954	2,658	Nederland	Jefferson	3,805	
Highlands (uninc.)	Harris	2,723		Lockhart	Caldwell	5,573	5,018	Needville	Fort Bend	609	
					Floyd	1,692	1,231				
Hillcrest (uninc.)	Wichita	2,826		Lockney				New Boston	Bowie	2,688	1,111
Hillsboro	Hill	8,363	7,799					New Braunfels	Comal	12,210	6,976
Hitchcock (uninc.)	Galveston	1,105						Newcastle	Young	743	1,044
Holland	Bell	674	741					Newburg (uninc.)	Wharton	1,803	
Holliday	Archer	1,007	798					Newton	Newton	929	886

NUMBER OF INHABITANTS

Table 7.—POPULATION OF ALL INCORPORATED PLACES AND OF UNINCORPORATED PLACES OF 1,000 OR MORE: 1950 AND 1940—Con.

City, town, village, or unincorporated place	County	1950	1940	City, town, village, or unincorporated place	County	1950	1940	City, town, village, or unincorporated place	County	1950	1940
Nixon	Gonzales	1,875	1,835	Richland	Navarro	308	369	Stamford	Jones	5,819	4,810
Nocona	Montague	3,022	2,605	Richland Springs	San Saba	584	541	Stanton	Martin	1,603	1,245
Nordheim	De Witt	477	411	Richmond	Fort Bend	2,030	2,026	Stephenville	Erath	7,155	4,768
Normangee	Leon	657	535	Riesel	McLennan	409	433	Stinnett	Hutchinson	1,170	635
	Madison					Rio Grande City (uninc.)	Starr	3,992		Stockdale	Wilson
North Park (uninc.)	Taylor	1,239		Rio Hondo	Cameron	1,125	804	Stratford	Sherman	1,385	877
North Pleasanton	Atascosa		673	Rising Star	Eastland	1,289	1,198	Strawn	Palo Pinto	922	1,107
North Texarkana	Bowie	1,328		River Oaks	Tarrant	7,097		Streetman	Freestone	419	392
Novice	Coleman	252		Roanoke	Denton	511	435	Sudan	Navarro	1,348	974
Oak Knoll	Tarrant	3,930		Roaring Springs	Motley	435	514				
Oakwood	Leon	759	1,086	Robert Lee	Coke	1,069	662	Sugar Land (uninc.)	Fort Bend	2,285	
Odell	Wilbarger	238	301	Robstown	Nueces	7,278	6,780	Sulphur Springs	Hopkins	8,991	6,742
Odem	San Patricio	1,680	1,147	Roby	Fisher	1,051	904	Sundown	Hockley	1,492	
Odesa	Ector	29,495	9,573	Rochester	Haskell	1,773	611	Sunray	Moore	1,530	
				Rockdale	Milan	2,321	2,136	Sunrise (uninc.)	Falls	1,610	
O'Donnell	Dawson	1,473	1,187								
	Lynn			Rockport	Aransas	2,266	1,729	Sweeny	Brazoria	1,393	
Oklaunion	Wilbarger	129	223	Rocksprings	Edwards	1,436	1,330	Sweetwater	Nolan	13,619	10,367
Olmos Park	Bexar	2,841	1,822	Rockwall	Rockwall	1,501	1,318	Taft	San Patricio	2,978	2,686
Olney	Young	3,765	3,497	Rogers	Bell	948	911	Tahoka	Lynn	2,848	2,129
Oilton	Lamb	1,201	782	Roma-Los Saenz	Starr	1,576	1,414	Talco	Titus	917	912
Omaha	Morris	735		Ropesville	Hockley	391		Talpa	Coleman	234	254
Orange	Orange	21,174	7,472	Roscoe	Nolan	1,534	1,166	Tatum	Panola	599	427
Orange Grove	Jim Wells	935	906	Rosebud	Falls	1,730	1,842	Taylor	Rusk	9,071	7,875
Orient (uninc.)	Wichita	1,788		Rosenberg	Fort Bend	6,210	3,457	Teague	Freestone	2,925	3,157
Overton	Rusk	2,001	2,313	Rotan	Fisher	3,163	2,029				
Ozona (uninc.)	Crockett	2,885		Round Rock	Williamson	1,438	1,240	Tehuacana	Limestone	389	408
Paducah	Ottile	2,952	2,677	Round Top	Fayette	126	120	Temple	Bell	25,467	15,344
Palacios	Matagorda	2,799	2,285	Royse City	Rockwall	1,266	1,190	Tenaha	Shelby	715	608
Palestine	Anderson	12,503	12,144	Rule	Collin	1,251	1,195	Terrell	Kaufman	11,544	10,481
Palmer	Ellis	647	697		Haskell			Terrell Hills	Bexar	2,708	1,236
Pampa	Gray	16,583	12,895	Runge	Karnes	1,055	1,001	Texarkana ³	Bowie	24,753	17,019
Panhandle	Carson	1,406	978	Rusk	Cherokee	6,598	5,699	Texas City	Galveston	16,620	5,748
Pantego	Tarrant	646		Sabinal	Uvalde	1,974	1,768	Texhoma ⁴	Sherman	299	191
Paris	Lamar	21,643	18,678	Saginaw*	Tarrant	561		Texline	Dallam	437	385
Pasadena	Harris	22,483	3,436	St. Jo	Montague	1,147	1,010	Thorndale	Milam	855	898
Peacock	Stonewall	165	216	San Angelo	Tom Green	52,093	25,802	Thornton	Limestone	623	745
Pear Ridge *	Jefferson	2,029	1,198	San Antonio	Bexar	408,442	253,854	Throckmorton	Williamson	585	436
Pearsall	Frio	4,431	3,164	San Augustine	San Augustine	2,510	1,516	Thru Rivers	Live Oak	2,026	1,337
Pecan Gap	Delta	319	409	San Benito	Cameron	13,271	9,501	Throckmorton	Throckmorton	1,320	1,133
Pecos	Reeves	8,054	4,855	Sanderson (uninc.)	Terrell	2,047		Timpson	Shelby	1,455	1,494
Penelope	Hill	243	240	San Diego	Duval	4,397	2,674	Tioga	Grayson	529	638
Perryton	Ochiltree	4,417	2,325	San Felipe	Jim Wells	296	305	Tolar	Hood	338	320
Petersburg	Hale	777	496	Sanger	Austin	1,170	1,000	Tomball	Harris	1,065	668
Petrolia	Clay	606	597	San Juan	Denton	3,413	2,204	Tom Bean	Grayson	286	274
Pharr	Hidalgo	8,690	4,784	San Marcos	Hidalgo	9,980	6,006	Toyah	Reeves	409	464
Phillips (uninc.)	Hutchinson	4,105		San Pedro (uninc.)	Hays	3,127		Trent	Taylor	296	366
Pilot Point	Denton	1,176	1,122	San Saba	Nueces	8,400	8,200	Trenton	Pannin	603	634
Pineland	Sabine	1,454		Sansom Park village*	San Saba	3,120	2,927	Trinity	Trinity	2,064	2,217
Pittsburg	Camp	3,142	2,916	Santa Anna	Tarrant	1,611		Troup	(Cherokee)	1,539	1,526
Plainview	Hale	14,044	8,263		Coleman	1,605	1,661		Smith		
Plano	Collin	2,126	1,582	Santa Rosa	Cameron	400	224	Tulia	Swisher	3,222	2,055
Pleasanton	Atascosa	2,913	2,074	Savoy	Fannin	314	298	Turkey	Hall	1,005	930
Pleasant Valley (uninc.)	Potter	1,648		Schulenburg	Fayette	2,005	1,970	Tuscola	Taylor	497	
Port Aransas	Nueces	551	495	Seadrift	Calhoun	567	437	Tyler	Smith	38,908	28,279
Port Arthur	Jefferson	57,530	46,140	Seagoville	Dallas	1,927	760	University Park	Dallas	24,275	14,458
Port Isabel	Cameron	2,372	1,440	Seagraves	Gaines	2,101	3,225	Uvalde	Uvalde	8,674	6,679
Portland	San Patricio	1,292		Sealy	Austin	9,742		Valentine	Jeff Davis	510	499
Port Lavaca	Calhoun	5,599	2,069	Seguin	Guadalupe	9,783	7,006	Valley Mills	Bosque	1,037	803
Port Neches	Jefferson	5,448	2,487	Seminole	Gaines	3,479	1,761	Van	Van Zandt	610	
Post	Garza	3,141	2,046	Seth Ward (uninc.)	Hale	1,035		Van Alstyne	Grayson	1,649	1,650
Poteet	Atascosa	2,487	2,315	Seymour	Baylor	3,779	3,328	Van Horn	Culberson	1,161	
Poth	Wilson	1,089	509	Shamrock	Wheeler	3,322	3,123	Vega	Oldham	620	515
Pottsboro	Grayson	383	342	Shell Camp (uninc.)	Gregg	1,573		Velasco	Brazoria	2,260	
Premont	Jim Wells	2,619	1,080	Sherman	Grayson	20,150	17,156	Venus	Johnson	357	321
Princeton	Collin	540	564	Shiner	Lavaca	1,778	1,520	Vernon	Wilbarger	12,651	9,277
Prosper	Collin	243	271	Shoreacres	Harris	183		Victoria	Victoria	16,126	11,566
Purdon	Navarro	203	262	Silsbee	Hardin	3,179	2,525	Vidor (uninc.)	Orange	2,136	
Putnam	Callahan	289	487	Silverton	Briscoe	857	634	Waco	McLennan	84,706	55,982
Quanah	Hardeman	4,589	3,767	Sinton	San Patricio	4,254	3,770	Waelder	Gonzales	1,275	1,018
Queen City	Cass	511		Slaton	Lubbock	5,036	3,587	Wake	Bowie	1,066	
Quinlan	Hunt	599	677	Smiley	Gonzales	503		Waller	Waller	715	
Quitaque	Briscoe	647	763	Smithville	Bastrop	3,379	3,100	Walnut Springs	Bosque	626	723
Quitman	Wood	927		Snyder	Scurry	12,010	3,815	Waskom	Harrison	719	564
Ralls	Crosby	1,779	1,512	Somerville	Burleson	1,425	1,621	Waxahachie	Ellis	11,204	8,655
Ramona (uninc.)	Hidalgo	2,768		Sonoma	Ellis	210		Weatherford	Parker	8,093	5,924
Ranger	Eastland	3,989	4,553	Sonora	Sutton	2,633	2,528	Weimar	Colorado	1,663	1,363
Ran kin	Upton	1,139	672	Sour Lake	Hardin	1,630	1,504	Weinert	Haskell	288	
Ravenna	Fannin	185	248	South Houston	Harris	4,126	922	Wellington	Collingsworth	3,676	3,308
Raymondville	Willacy	9,136	4,050	Southland	Garza	210	280	Wells	Cherokee	718	696
Red Cut Heights (uninc.)	Bowie	2,563		South Side Place **	Harris	1,436	1,263	Weslaco	Hidalgo	7,614	6,883
Redwater	Bowie	451		South Texarkana	Bowie	317		West	McLennan	2,130	1,979
Refugio	Refugio	4,666	4,077	Spearman	Hansford	1,852	1,105	West Columbia	Brazoria	2,100	1,573
Rhome	Wise	461	340	Spoffard	Kinney	246		Westminster	Collin	192	290
Rice	Navarro	396	489	Spooner (uninc.)	Orange	1,264		West Orange (uninc.)	Orange	2,539	
Richardson	Dallas	1,289	720	Spur	Dickens	2,183	2,136	Westover Hills	Tarrant	266	197

* South Side Place returned in 1940 as Southside Place.
³ Population of Texarkana City, Miller County, Ark.: 15,875 in 1950; 11,821 in 1940; 10,764 in 1930.
⁴ Population of Texhoma town, Texas County, Okla.: 1,464 in 1950; 577 in 1940; 819 in 1930.

Table 7.—POPULATION OF ALL INCORPORATED PLACES AND OF UNINCORPORATED PLACES OF 1,000 OR MORE: 1950 AND 1940—Con.

City, town, village, or unincorporated place	County	1950	1940	City, town, village, or unincorporated place	County	1950	1940	City, town, village, or unincorporated place	County	1950	1940
West University Place	Harris	17,074	9,221	Wichita Falls	Wichita	68,042	45,112	Wolfe City	Hunt	1,345	1,339
Westworth	Tarrant	529		Willis	Montgomery	1,164	904	Woodsboro	Refugio	1,836	1,426
Wharton	Wharton	4,450	4,386	Wills Point	Van Zandt	2,030	1,976	Woodville	Tyler	1,863	1,521
Wheeler	Wheeler	904	848	Wilmer	Dallas	465		Wortham	Freestone	1,170	1,267
White Deer	Carson	629	733	Windom	Fannin	297	290	Wylie	Collin	1,295	914
Whiteface	Cochran	579		Winfield	Titus	319		Yoakum	De Witt	5,231	4,733
Whitesboro	Grayson	1,854	1,560	Wink	Winkler	1,521	1,945	Yorktown	Lavaca	2,596	2,081
White Settlement	Tarrant	10,827		Winnboro	Franklin	2,512	2,092	Ysleta (uninc.)	De Witt	4,782	
Whitewright	Grayson	1,372	1,537	Winters	Wood	2,676	2,335	Zapata (uninc.)	El Paso	1,409	
Whitney	Hill	1,383	824		Rummels				Zapata		

Table 8.—POPULATION OF INCORPORATED PLACES OF 5,000 OR MORE, BY WARDS: 1950

(Other incorporated places of more than 5,000 (Abilene, Alamo Heights, Alice, Amarillo, Aransas Pass, Arlington, Athens, Austin, Ballinger, Bay City, Beeville, Big Spring, Borger, Brady, Breckenridge, Brownsville, Bryan, Cameron, Cleveland, Coleman, Colorado City, Commerce, Comroe, Corpus Christi, Crockett, Crystal City, Cuero, Dallas, Del Rio, Denton, Donna, Dumas, Eagle Pass, Edinburg, El Campo, El Paso, Falfurrias, Galena Park, Galveston, Gladewater, Graham, Grand Prairie, Harlingen, Henderson, Herford, Houston, Jacinto City, Jacksonville, Kermit, Kerrville, Kilgore, Killeen, Kingsville, Lamesa, Littlefield, Lockhart, Longview, Lubbock, McAllen, McKinney, Mercedes, Mexia, Midland, Mineral Wells, Mission, Monahans, Mount Pleasant, Nacogdoches, Navasota, Odessa, Pasadena, Pecos, Pharr, Plainview, Port Arthur, Port Lavaca, Port Neches, Raymondville, River Oaks, Robstown, Rosenberg, San Angelo, San Antonio, San Benito, Stamford, Sulphur Springs, Sweetwater, Taylor, Temple, Texas City, University Park, Uvalde, Vernon, Waxahachie, Weslaco, Wichita Falls, and Yoakum cities; Alpine, Bellaire, Brownfield, Freeport, Garland, Highland Park, Levelland, Rusk, West University Place, and White Settlement towns; and Haltom City village) have no wards)

City or town and ward	Population	City or town and ward	Population	City or town and ward	Population	City or town and ward	Population
Baytown city	22,933	College Station city	7,925	Fort Worth city—Con.		Marshall city	22,327
Ward 1	3,899	Ward 1	1,220	Ward 24	2,528	Ward 1	5,453
Ward 2	3,604	Ward 2	1,170	Ward 25	8,148	Ward 2	3,991
Ward 3	4,732	Ward 3	5,535	Ward 26	4,328	Ward 3	6,769
Ward 4	3,260			Ward 27	10,632	Ward 4	6,114
Ward 5	3,382	Corsicana city	19,211	Ward 28	1,803		
Ward 6	3,767	Ward 1	5,164	Ward 29	13,605	New Braunfels city	12,210
Not in any ward	339	Ward 2	3,761	Ward 30	4,435	Ward 1	2,757
Beaumont city	94,014	Ward 3	5,216	Ward 31	3,915	Ward 2	959
Ward 1	21,892	Ward 3A	1,611	Ward 32	3,571	Ward 3	2,720
Ward 2	26,752	Ward 4	3,459	Gainesville city	11,246	Ward 4	2,717
Ward 3	24,578			Ward 1	1,426	Ward 5	3,057
Ward 4	20,792	Dalhart city	5,918	Ward 2	1,319	Orange city	21,174
Belton city	6,246	Ward 1	1,913	Ward 3	2,805	Ward 1	10,645
Ward 1	1,741	Ward 2	844	Ward 4	3,110	Ward 2	4,530
Ward 2	2,447	Ward 3	1,781	Ward 5	2,586	Ward 3	1,556
Ward 3	2,058	Ward 4	1,380	Gonzales city	5,659	Ward 4	4,443
Bonham city	7,049	Denison city	17,504	Ward 1	2,937	Palatine city	12,503
Ward 1	1,470	Ward 1	2,339	Ward 2	2,722	Ward 1	2,292
Ward 2	1,293	Ward 2	1,919	Greenville city	14,727	Ward 2	4,783
Ward 3	1,642	Ward 3	3,503	Ward 1	5,617	Ward 3	3,227
Ward 4	1,527	Ward 4	4,049	Ward 2	4,397	Ward 4	2,201
Ward 5	1,117	Ward 5	2,335	Ward 3	4,713	Pampa city	16,583
Brenham city	6,941	Ward 6	3,359	Hillsboro city	8,363	Ward 1	5,774
Ward 1	1,440	Ennis city	7,815	Ward 1	2,216	Ward 2	4,405
Ward 2	1,981	Ward 1	1,098	Ward 2	2,130	Ward 3	3,381
Ward 3	1,525	Ward 2	2,181	Ward 3	2,556	Ward 4	3,023
Ward 4	1,995	Ward 3	2,196	Ward 4	1,461	Paris city	21,643
Brownwood city	20,181	Ward 4	2,340	Huntsville city	9,820	Ward 1	5,013
Ward 1	6,978	Fort Worth city	278,778	Ward 1	2,649	Ward 2	2,799
Ward 2	4,508	Ward 1	3,086	Ward 2	4,391	Ward 3	5,639
Ward 3	3,923	Ward 2	4,405	Ward 3	2,780	Ward 4	8,192
Ward 4	4,472	Ward 3	6,197	Laredo city	51,910	San Marcos city	9,980
Childress city	7,619	Ward 4	4,765	Ward 1	29,239	Ward 1	1,476
Ward 1	1,048	Ward 5	5,301	Ward 2	8,119	Ward 2	3,372
Ward 2	1,424	Ward 6	9,029	Ward 3	6,490	Ward 3	2,486
Ward 3	1,670	Ward 7	19,041	Ward 4	8,062	Ward 4	2,646
Ward 4	3,477	Ward 8	13,069	Lufkin city	15,135	Seguin city	9,733
Cisco city	5,230	Ward 9	4,584	Ward 1	3,119	Ward 1	3,456
Ward 5	1,953	Ward 10	12,622	Ward 2	4,237	Ward 2	3,713
Ward 6	3,277	Ward 11	10,426	Ward 3	4,029	Ward 3	884
Cleburne city	12,905	Ward 12	10,654	Ward 4	3,750	Ward 4	1,680
Ward 1	3,292	Ward 13	7,529	Marlin city	7,099	Sherman city	20,150
Ward 2	3,481	Ward 14	15,030	Ward 1	1,626	Ward 1	2,056
Ward 3	2,908	Ward 15	16,171	Ward 2	1,631	Ward 2	3,916
Ward 4	3,224	Ward 16	12,821	Ward 3	3,842	Ward 3	3,340
		Ward 17	7,671				
		Ward 18	4,863				
		Ward 19	20,123				
		Ward 20	4,138				
		Ward 21	7,196				
		Ward 22	9,473				
		Ward 23	18,219				

NUMBER OF INHABITANTS

Table 8.—POPULATION OF INCORPORATED PLACES OF 5,000 OR MORE, BY WARDS: 1950—Con.

City or town and ward	Population	City or town and ward	Population	City or town and ward	Population	City or town and ward	Population
Sherman city—Con.		Stephenville city	7,155	Tyler city	38,968	Waco city—Con.	
Ward 4.....	2,047	Ward 1.....	1,177	Ward 1.....	7,333	Ward 4.....	8,975
Ward 5.....	5,158	Ward 2.....	1,240	Ward 2.....	8,049	Ward 5.....	7,234
Ward 6.....	3,635	Ward 3.....	4,072	Ward 3.....	12,593	Ward 6.....	5,337
Slaton city	5,036	Ward 4.....	666	Ward 4.....	11,193	Ward 7.....	3,447
Ward 1.....	1,444	Terrell city	11,544	Victoria city	16,126	Ward 8.....	4,495
Ward 2.....	899	Ward 1.....	5,899	Ward 1.....	4,179	Ward 9.....	7,213
Ward 3.....	574	Ward 2.....	1,797	Ward 2.....	1,486	Ward 10.....	9,051
Ward 4.....	2,119	Ward 3.....	3,848	Ward 3.....	2,034	Ward 11.....	4,235
Snyder town	12,010	Texarkana city	24,753	Ward 4.....	3,051	Ward 12.....	6,256
Ward 1.....	5,724	Ward 1.....	1,949	Ward 5.....	5,376	Ward 12A.....	5,117
Ward 2.....	1,826	Ward 2.....	2,248	Waco city	84,706	Weatherford city	8,093
Ward 3.....	4,460	Ward 3.....	6,105	Ward 1.....	6,713	Ward 1.....	2,096
		Ward 4.....	7,096	Ward 2.....	5,412	Ward 2.....	2,625
		Ward 5.....	7,265	Ward 3.....	11,221	Ward 3.....	1,833
						Ward 4.....	1,639

Table 9.—POPULATION OF URBANIZED AREAS: 1950

[“Precincts” shown here are justices’ precincts]

Area	Population	Area	Population
AMARILLO URBANIZED AREA		DALLAS URBANIZED AREA	
The area.....	74,443	The area.....	538,924
Amarillo city.....	74,246	Dallas city.....	434,462
Outside city.....	197	Outside city.....	104,462
The urbanized area includes the following parts of minor civil divisions:		The urbanized area includes the following parts of minor civil divisions:	
Potter County (part)	67,950	Dallas County (part)	538,924
Precinct 1 (part).....	65,226	Precinct 1 (part).....	316,854
Amarillo city (part).....	65,031	Dallas city (part).....	278,072
Precinct 3 (part).....	2,724	Highland Park town.....	11,405
Amarillo city (part).....	2,724	University Park city.....	24,275
Randall County (part)	6,493	Precinct 2 (part).....	1,581
Precinct 4 (part).....	6,493	Precinct 4 (part).....	13,824
Amarillo city (part).....	6,491	Dallas city (part).....	11,702
AUSTIN URBANIZED AREA		Lake June town.....	1,517
The area.....	135,971	Precinct 5 (part).....	2,040
Austin city.....	132,459	Precinct 6 (part).....	16,440
Outside city.....	3,512	Dallas city (part).....	1,87
The urbanized area includes the following parts of minor civil divisions:		Grand Prairie city.....	14,594
Travis County (part)	135,971	Precinct 7 (part).....	182,058
Precinct 3 (part).....	121,494	Cockrell Hill city.....	2,207
Austin city (part).....	119,838	Dallas city (part).....	144,698
Precinct 4 (part).....	2,355	Fruitdale town.....	876
Austin city (part).....	2,355	Precinct 8 (part).....	6,127
Precinct 5 (part).....	11,258	Dallas city (part).....	3
Austin city (part).....	10,216	Irving town.....	2,021
Precinct 6 (part).....	864	EL PASO URBANIZED AREA	
BEAUMONT URBANIZED AREA		The area.....	136,918
The area.....	94,169	El Paso city.....	130,485
Beaumont city.....	94,014	Outside city.....	6,433
Outside city.....	155	The urbanized area includes the following parts of minor civil divisions:	
The urbanized area includes the following parts of minor civil divisions:		El Paso County (part)	136,918
Jefferson County (part)	94,169	Precinct 1 (part).....	127,659
Precinct 1 (part).....	82,158	El Paso city (part).....	127,659
Beaumont city (part).....	82,025	Precinct 2 (part).....	5,464
Precinct 4 (part).....	22	El Paso city (part).....	881
Precinct 6 (part).....	11,989	Precinct 7 (part).....	1,945
Beaumont city (part).....	11,989	El Paso city (part).....	1,945
CORPUS CHRISTI URBANIZED AREA		Precinct 8 (part).....	1,850
The area.....	122,956	FORT WORTH URBANIZED AREA	
Corpus Christi city.....	108,287	The area.....	315,578
Outside city.....	14,669	Fort Worth city.....	278,778
The urbanized area includes the following part of a minor civil division:		Outside city.....	36,800
Nueces County (part)	122,956	The urbanized area includes the following parts of minor civil divisions:	
Precinct 1 (part).....	122,956	Tarrant County (part)	315,578
Corpus Christi city.....	108,287	Precinct 1 (part).....	289,224
		Forest Hill village.....	1,519
		Fort Worth city (part).....	265,756
		Haltom City village.....	5,760

Table 9.—POPULATION OF URBANIZED AREAS: 1950—Con.

Area	Population	Area	Population
FORT WORTH URBANIZED AREA—Con.		PORT ARTHUR URBANIZED AREA	
Tarrant County (part)—Con.		The area	82,150
Precinct 1 (part)—Con.		Port Arthur city.....	57,530
Lake Worth Village city (part).....	47	Outside city.....	24,620
Oak Knoll village.....	3,930		
River Onks city.....	7,097	The urbanized area includes the following parts of minor civil divisions:	
Saginaw town.....	561	Jefferson County (part)	82,150
Sansom Park Village city.....	1,611	Precinct 2 (part).....	66,599
Precinct 3 (part).....	5	Griffing Park town.....	2,096
Fort Worth city (part).....	5	Lakeview town.....	3,091
Precinct 5 (part).....	3,797	Pear Ridge town.....	2,029
Fort Worth city (part).....	1,300	Port Arthur city.....	57,530
Lake Worth Village city (part).....	2,304	Precinct 3 (part).....	(1)
Precinct 6 (part).....	22,522	Precinct 6 (part).....	6
Fort Worth city (part).....	11,637	Precinct 7 (part).....	15,545
White Settlement town.....	10,827	Nederland city.....	3,805
Precinct 7 (part).....	30	Port Neches city.....	5,448
Fort Worth city (part).....	30		
GALVESTON URBANIZED AREA		SAN ANTONIO URBANIZED AREA	
The area	71,527	The area	449,521
Galveston city.....	66,568	San Antonio city.....	408,442
Outside city.....	4,959	Outside city.....	41,079
The urbanized area includes the following minor civil division and part of a minor civil division:		The urbanized area includes the following minor civil division and parts of minor civil divisions:	
Galveston County (part)	71,527	Bexar County (part)	449,521
Precinct 1.....	66,568	Precinct 1.....	323,246
Galveston city.....	66,568	Alamo Heights city.....	8,000
Precinct 2 (part).....	4,959	Olmos Park city (part).....	2,380
HOUSTON URBANIZED AREA		San Antonio city (part).....	310,158
The area	700,508	Terrell Hills city.....	2,708
Houston city.....	596,163	Precinct 2 (part).....	39,374
Outside city.....	104,345	San Antonio city (part).....	38,887
The urbanized area includes the following parts of minor civil divisions:		Precinct 3 (part).....	8,195
Harris County (part)	700,508	San Antonio city (part).....	4,053
Precinct 1 (part).....	537,138	Precinct 5 (part).....	21,500
Bellaire town.....	10,173	San Antonio city (part).....	3,558
Houston city (part).....	493,444	Precinct 6 (part).....	40,521
South Side Place city.....	1,436	San Antonio city (part).....	38,144
West University Place town.....	17,074	Precinct 7 (part).....	7,971
Precinct 2 (part).....	150,187	San Antonio city (part).....	5,760
Galena Park city.....	7,186	Precinct 8 (part).....	8,714
Houston city (part).....	102,587	Olmos Park city (part).....	461
Jacinto City.....	6,856	San Antonio city (part).....	7,882
Pasadena city (part).....	19,927	WACO URBANIZED AREA	
South Houston town.....	4,126	The area	92,834
Precinct 3 (part).....	1,751	Waco city.....	84,706
La Porte city (part).....	2	Outside city.....	8,128
Precinct 4 (part).....	2,735	The urbanized area includes the following parts of minor civil divisions:	
Precinct 5 (part).....	8,697	McLennan County (part)	92,834
Deer Park city.....	736	Precinct 1 (part).....	92,035
Houston city (part).....	132	Beverly Hills village.....	701
La Porte city (part).....	4,427	Waco city (part).....	83,907
Morgans Point town.....	656	Precinct 4 (part).....	799
Pasadena city (part).....	2,556	Waco city (part).....	799

¹ That part of precinct 3 in the urbanized area had no population returned in 1950.

URBANIZED AREA MAPS

The 12 urbanized areas in Texas, for which statistics are shown in table 9, are depicted in the following maps. The shaded areas, in combination, comprise the urbanized areas. To assist in locating the exact external boundaries of the areas, each boundary

feature (street segment, political boundary, or other) has been assigned a number. The boundary segments thus numbered are shown on the map and the features to which they apply are presented in the following key.

KEY TO NUMBERED BOUNDARY SEGMENTS

Amarillo Urbanized Area

(1) Corporate limits of Amarillo, (2) F. W. & D. C. R. R., (3) property line of American Zinc and Smelting Co., (4) corporate limits of Amarillo, (5) C. R. I. & G. Rwy., (6) extension of Bolton St. and Bolton St., (7) Industrial Ave., (8) corporate limits of Amarillo, (9) property line of Tradewind Airport.

Austin Urbanized Area

Main urbanized part: (1) Corporate limits of Austin, (2) property line of University Airport, (3) corporate limits of Austin, (4) State Hwy. 29, (5) Rosewood Ave., (6) corporate limits of Austin, (7) Goodwin Ave., (8) Springdale Rd., (9) property line of Texas Oil Co., (10) extension of Shady Lane and Shady Lane, (11) Boggy Creek, (12) corporate limits of Austin, (13) East 5th St., (14) Shady Lane and Shady Lane extension, (15) Prec. 3-Prec. 6 line, (16) corporate limits of Austin, (17) property line of St. Edwards University, (18) property line of golf course, (19) I. & G. N. R. R., (20) property line of golf course,

(21) property line of Woodward Mfg. Co., (22) Prec. 5-Prec. 6 line, (23) I. & G. N. R. R., (24) I. & G. N. R. R. (Main Line), (25) Bannister Lane (South St.), (26) South 3d St., (27) Cardinal St. (North St.), (28) South 1st St., (29) Oak Crest Ave.

Outlying urbanized parts: (30) Bennett Ave., (31) fence line, (32) Blessing Ave., (33) Wheatley Ave., (34) Providence Ave., (35) Delmar Ave., (36) Bethun Ave., (37) Blackson Ave., (38) Providence Ave., (39) Wilks Ave., (40) Meador Ave., (41) Atkinson Rd., (42) State Hwy. 71, (43) Herrera St., (44) Hergotz Lane, (45) State Hwy. 71, (46) Saxon St., (47) Del Monte Rd., (48) McCarty St., (49) Ponca St. and Ponca St. extension, (50) unnamed stream, (51) private road.

Beaumont Urbanized Area

(1) Corporate limits of Beaumont, (2) Kirby Canal, (3) Neches River, (4) corporate limits of Beaumont, (5) Neches River, (6) property line of Mobile Oil Refinery, (7) S. P. R. R. spur, (8) corporate limits of Beaumont, (9) Highland Ave., (10) S. P. R. R. spur, (11) S. P. R. R., (12) corporate limits of Beaumont, (13) Prec. 4-Prec. 6 line, (14) Willow Marsh Bayou, (15) Tyrell Park Rd.

Corpus Christi Urbanized Area

Main urbanized part: (1) Corporate limits of Corpus Christi, (2) Corpus Christi Bay, (3) property line of Naval Air Station, (4) property line of Humble Camp, (5) Navy Blvd. (Lexington Blvd.), (6) Waldron Field Rd. (Flour-Navy Blvd.), (7) East Lakeside Dr., (8) Davis Dr., (9) Lexington Blvd., (10) Tom Graham Rd., (11) property line of Naval Air Station, (12) Cayo del Oso, (13) corporate limits of Corpus Christi, (14) property line of Oso Municipal Golf Course, (15) corporate limits of Corpus Christi, (16) power line, (17) power line, (18) corporate limits of Corpus Christi, (19) Brookdale Dr., (20) Sunnybrook Rd.,

(21) Johnston Dr., (22) McArdie Rd., (23) Chapman Ranch Rd., (24) corporate limits of Corpus Christi, (25) Roadtown St., (26) power line, (27) Country Rd., (28) power line, (29) corporate limits of Corpus Christi, (30) Villa Dr., (31) T.-M. R. R., (32) property line of Western Steel Co., (33) Villa Dr., (34) property line of Bauer Mfg. Co., (35) Baldwin Blvd., (36) Navigation Blvd., (37) State Hwy. 9, (38) McBride Lane, (39) power line, (40) Weil Rd.,

(41) power line, (42) McBride Lane, (43) Shell Rd., (44) property line of Corpus Christi College Academy, (45) property line of St. Theresa School and Chapel, (46) Dunn Rd. and Dunn Rd. extension, (47) Nueces Bay, (48) Lawrence Dr., (49) Navigation Blvd.

Outlying urbanized part: (50) Williams Dr., (51) Wasp Blvd. (Dump Rd.), (52) Holly Rd., (53) Everhart Rd.

Dallas Urbanized Area

Main urbanized part: (1) Corporate limits of Dallas, (2) Northwest Hwy. (State Hwy. 114), (3) Old Dallas Rd. (Thalia Rd.), (4) Myrtle Springs Ave., (5) U. S. Hwy. 77, (6) corporate limits of Dallas, (7) Abernathy Ave., (8) Bagdad Ave., (9) Roselawn St., (10) Womaok St., (11) extension of Porter Ave. and Porter Ave., (12) corporate limits of Dallas, (13) Samuel Blvd. (U. S. Hwy. 80), (14) Grove Hill Rd., (15) corporate limits of Dallas, (16) Military Pkwy., (17) Minta St. (Guy Turner Rd.), (18) Walter St., (19) Prairie Creek Rd., (20) Seyene Rd. (State Hwy. 352),

(21) corporate limits of Dallas, (22) Prairie Creek, (23) Lake June, (24) corporate limits of Lake June, (25) corporate limits of

Dallas, (26) Dixon Ave., (27) corporate limits of Dallas, (28) Dorris Ave., (29) Woodville St., (30) Rochester St., (31) corporate limits of Dallas, (32) Bexar St., (33) Keeler St., (34) Lincoln Manor Rd., (35) Donald St., (36) Bexar St., (37) high tension power line, (38) U. S. Hwy. 75, (39) H. T. C. R. R., (40) H. T. C. R. R. spur,

(41) U. S. Hwy. 75, (42) corporate limits of Dallas, (43) Forest Ave., (44) corporate limits of Dallas, (45) Cadillac St., (46) Sargent Rd., (47) property line of National Lead Co., (48) Sargent Rd., (49) Alex St., (50) property line of Skyline Airport, (51) extension of Arrow Rd. and Arrow Rd., (52) corporate limits of Dallas, (53) Prec. 1-Prec. 7 line, (54) Prec. 4-Prec. 7 line, (55) unnamed stream, (56) extension of Cherbourg St. and Cherbourg St., (57) Central Ave., (58) property line of Verson Mfg. Co., (59) U. S. Hwy. 75 (Miller Ferry Rd.), (60) corporate limits of Dallas,

(61) Bonnie View Rd., (62) Five Mile Creek, (63) corporate limits of Dallas, (64) corporate limits of Grand Prairie, (65) property line of North Texas Agricultural College, (66) Galveston St., (67) West 16th St., (68) corporate limits of Grand Prairie, (69) Dallas-Tarrant County line, (70) corporate limits of Grand Prairie, (71) Cupian Rd., (72) North St., (73) Eastland Ave., (74) Graham St., (75) Cole St., (76) 4th St., (77) Yeargan St., (78) Rineheart Dr., (79) Hensley Dr., (80) corporate limits of Grand Prairie,

(81) Dallas-Fort Worth Pike (U. S. Hwy. 80), (82) Idlewild Rd., (83) 1st St. (Jefferson Ave.), (84) corporate limits of Dallas, (85) property line of Lone Star Cement Co., (86) unnamed stream, (87) Hale Cement Co. R. R. spur, (88) Chalk Hill Rd., (89) Charles St. and Charles St. extension, (90) T. & P. R. R., (91) West Levee, (92) Lamar St. Viaduct, (93) East Levee, (94) extension of Cole Ave. and Cole Ave., (95) Industrial Blvd., (96) Oaklawn Ave., (97) corporate limits of Dallas, (98) Plantation Rd., (99) Wyche Blvd., (100) Record Crossing Rd.

Outlying urbanized parts: (101) Unnamed stream, (102) Old Dallas Rd. (Thalia Rd.), (103) Cole Rd., (104) Putnam Rd., (105) Francis Rd., (106) Nicholson Rd., (107) Joe Field Rd., (108) power line, (109) Brown Rd., (110) Reed Rd., (111) Forest Lane, (112) M. K. & T. R. R., (113) unnamed stream, (114) U. S. Hwy. 77, (115) Prec. 1-Prec. 4 line, (116) Sunbeam Ave., (117) Tune St., (118) Moonbright Ave. and Moonbright Ave. extension, (119) Prec. 1-Prec. 4 line, (120) Underwood Ave., (121) Briggs Hall St., (122) Roosevelt Ave., (123) Prec. 5-Prec. 7 line, (124) Camp Wisdom Rd., (125) Uhl Rd., (126) branch of Five Mile Creek,

(127) extension of Franklin Ave. and Franklin Ave., (128) Jefferson Blvd., (129) Austin Ave., (130) property line of cemetery, (131) Dwight Ave., (132) Darwin St., (133) Bond Ave., (134) Darwin St., (135) Morocco Ave., (136) unnamed stream, (137) extension of Ira Ave. and Ira Ave., (138) Jefferson Blvd., (139) Kessler Outer Blvd., (140) U. S. Hwy. 80 (Dallas-Fort Worth Pike), (141) extension of Tatum Ave. (Travis Ave.), Tatum Ave. and extension of Tatum Ave., (142) Goodman St., (143) Morocco Ave., (144) Hale St., (145) Dwight Ave., (146) U. S. Hwy. 80 (Dallas-Fort Worth Pike),

(147) Shady Grove Rd., (148) Irving Heights Rd., (149) unnamed stream, (150) unnamed stream, (151) corporate limits of Irving, (152) unnamed stream, (153) extension of Salvation Army Rd., Salvation Army Rd. and extension of Salvation Army Rd., (154) Union Bower Rd., (155) English Rd., (156) Oak Lane and Oak Lane extension, (157) Nursery Rd., (158) Union Bower Rd., (159) Nursery Rd., (160) Hurwitz Dr., (161) Irving Heights Rd., (162) Kit-Lone Star Rd., (163) Wildwood Dr.

El Paso Urbanized Area

(1) Corporate limits of El Paso, (2) North Loop Rd., (3) Half Moon Dr., (4) North Loop Dr., (5) Mesa Drain, (6) Bassett Dr., (7) El Paso Dr. (Loop Dr.), (8) Orchard Dr., (9) Maner Dr., (10) unnamed road, (11) Lafayette Dr., (12) Floyd Rd., (13) Hampton Rd., (14) North Loop Rd. (State Hwy. 76), (15) Lafayette Dr., (16) San Jose Rd., (17) McCune Dr., (18) Payne Dr., (19) La Senda Rd., (20) Wenda Way,

(21) San Jose Rd., (22) Orchard Dr., (23) Barton Rd., (24) Caroline Dr., (25) San Jose Rd., (26) Mesa Drain, (27) Franklin Rd., (28) Dale Rd., (29) Dodge Rd., (30) Stiles Rd., (31) Little Flower Rd., (32) U. S. Hwy. 80, (33) corporate limits of El Paso, (34) U. S. Hwy. 80-A, (35) property line of Ft. Bliss Military Reservation, (36) International boundary line, (37) New Mexico-Texas State line, (38) S. P. R. R.

Fort Worth Urbanized Area

Main urbanized part: (1) Corporate limits of Fort Worth, (2) unnamed stream, (3) Hodgkins Rd., (4) Edgemere Pl., (5) corporate limits of Lake Worth Village, (6) corporate limits of Sansom Park Village, (7) Sherman Ave., (8) 30th St., (9) corporate limits of Fort Worth, (10) Ten Mile-Azle Rd., (11) property line of Trinity Portland Cement Co., (12) corporate limits of Fort Worth, (13) property line of Sinclair Refinery, (14) property line of Lone Star Gas Co., (15) property line of Civil Aeronautics Authority, (16) Haslet Rd., (17) Terminal St., (18) corporate limits of Fort Worth, (19) property line of Consolidated Chemical Co., (20) F. W. & D. C. R. R., (21) S. L. & S. W. R. R., (22) Alta Vista Rd., (23) corporate limits of Haltom City, (24) corporate limits of Oak Knoll, (25) corporate limits of Fort Worth, (26) Stalcup Mastin Street Rd., (27) Wildcat Branch of Village Creek, (28) Village Creek Rd., (29) Fitzhugh St. (Anderson St.), (30) Langston St., (31) corporate limits of Fort Worth, (32) corporate limits of Forest Hill, (33) corporate limits of Fort Worth, (34) southernmost track of Lancaster R. R. yards, (35) corporate limits of Fort Worth, (36) corporate limits of White Settlement, (37) property line of Monarch Mfg. Co., (38) corporate limits of White Settlement.

Nonurbanized enclaves: (39) Corporate limits of White Settlement (excluding White Settlement), (40) corporate limits of Fort Worth (excluding Fort Worth), (41) corporate limits of Lake Worth Village (excluding Lake Worth Village), (42) corporate limits of Sansom Park Village (excluding Sansom Park Village), (43) corporate limits of Fort Worth (excluding Fort Worth).

Outlying urbanized part: (44) Corporate limits of Saginaw.

Galveston Urbanized Area

(1) Corporate limits of Galveston, (2) Gulf of Mexico, (3)

extension of unnamed road and unnamed road, (4) Old "S" Rd., (5) property line of Galveston Municipal Airport.

Houston Urbanized Area

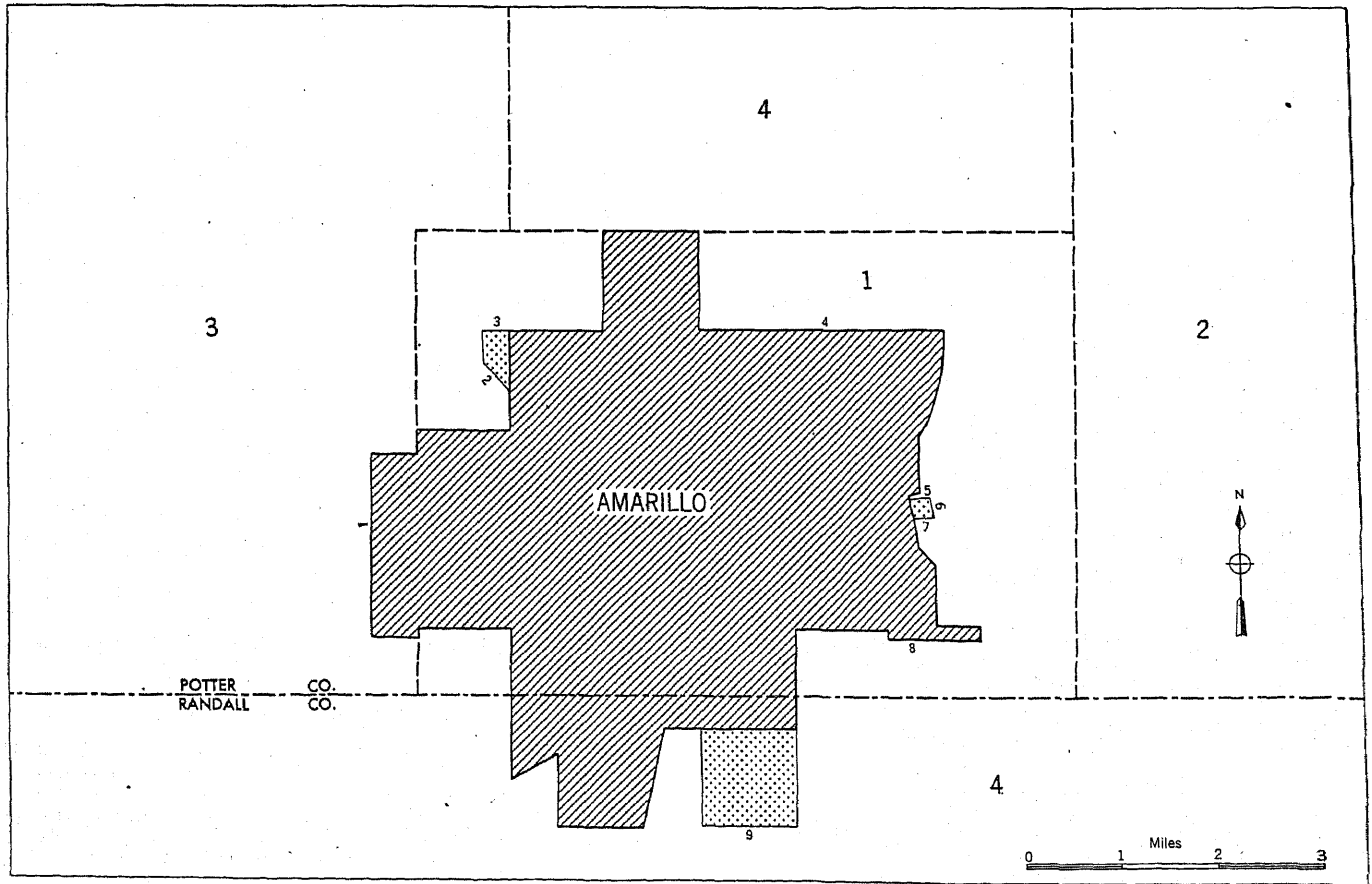
Main urbanized part: (1) Corporate limits of Houston, (2) North Sheppard Rd., (3) Davidson St., (4) Drake St., (5) Mansfield St., (6) Richmond Ave., (7) Fairfield St., (8) unnamed street, (9) unnamed stream, (10) extension of Pierce St. and Pierce St., (11) North Star Rd., (12) Carver St., (13) West Montgomery Rd., (14) Hampton Rd., (15) Beckley St., (16) Dewalt St., (17) Geraldine St., (18) Cecil Dr., (19) Ringold St., (20) Banjo Ave., (21) Little York School Rd., (22) North Sheppard Rd., (23) Womack St., (24) Old Stuebner Airline Rd., (25) Hamilton St., (26) Yale St., (27) Ishmael St., (28) drainage ditch, (29) Norman St., (30) Nordling St., (31) Coghill St., (32) Airline Rd., (33) Rittenhouse Rd., (34) Bauman Rd., (35) Turner St., (36) corporate limits of Houston, (37) Hardy St., (38) Hopper St., (39) Selinski St., (40) Chamberlain St.,






(41) Prec. 1-Prec. 4 line, (42) Little York School Rd., (43) Humble Rd. (U. S. Hwy. 59), (44) Mt. Houston Rd., (45) Gloger Rd., (46) drainage ditch, (47) Humble Rd. (U. S. Hwy. 59), (48) Brunswick St., (49) H. E. & W. T. R. R., (50) Hopper St., (51) branch of Halls Bayou, (52) Cedar Hill St., (53) United St., (54) Little York School Rd., (55) Humble Rd. (U. S. Hwy. 59), (56) corporate limits of Houston, (57) unnamed road and unnamed road extension, (58) drainage ditch, (59) extension of unnamed road and unnamed road, (60) corporate limits of Houston,

(61) Prec. 1-Prec. 2 line, (62) Settegast Rd., (63) Ley Rd., (64) East Houston Rd., (65) Prec. 1-Prec. 2 line, (66) Allwright Rd., (67) Hunting Bayou, (68) unnamed road, (69) corporate

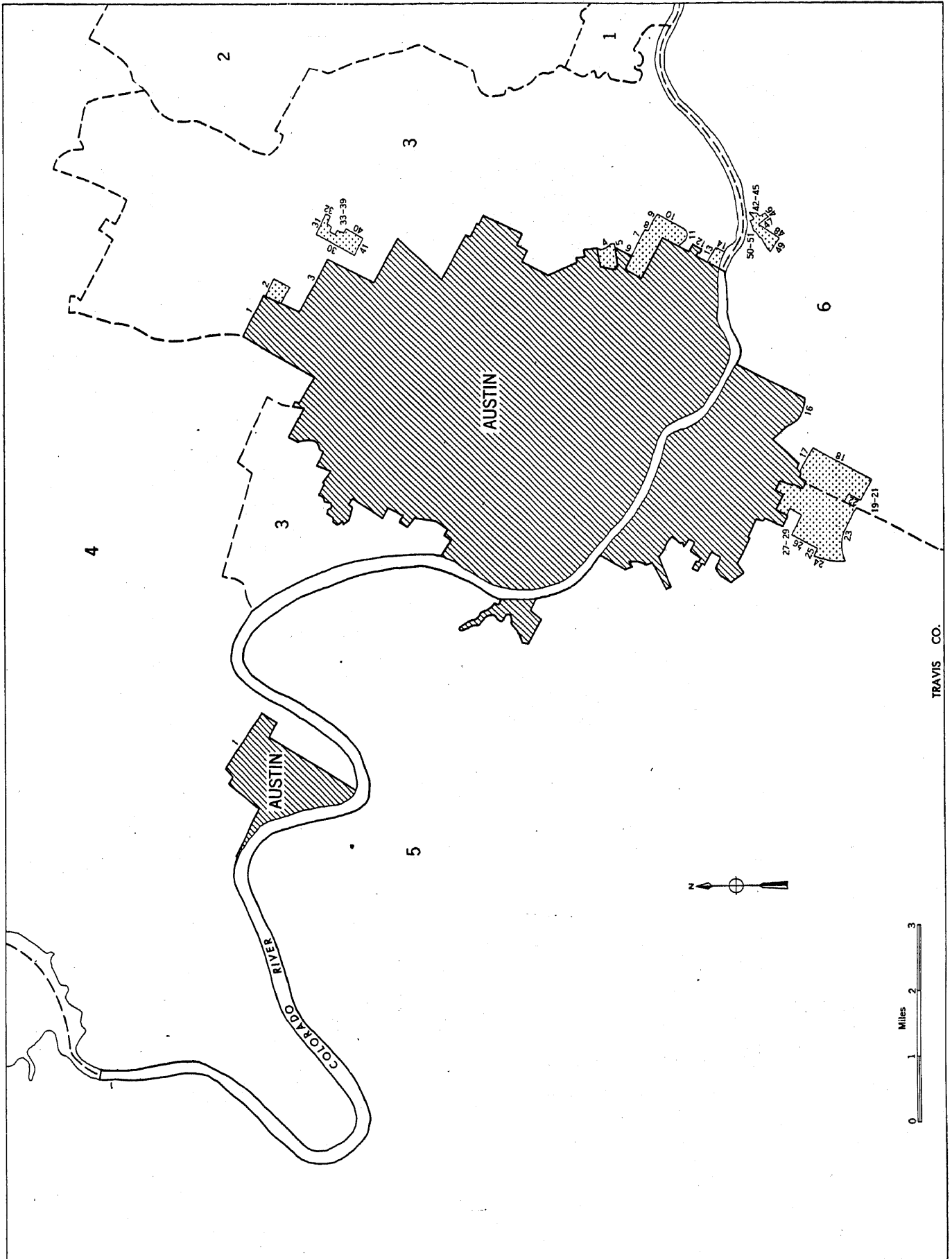
(Continued on "p. 43-43)

AMARILLO URBANIZED AREA



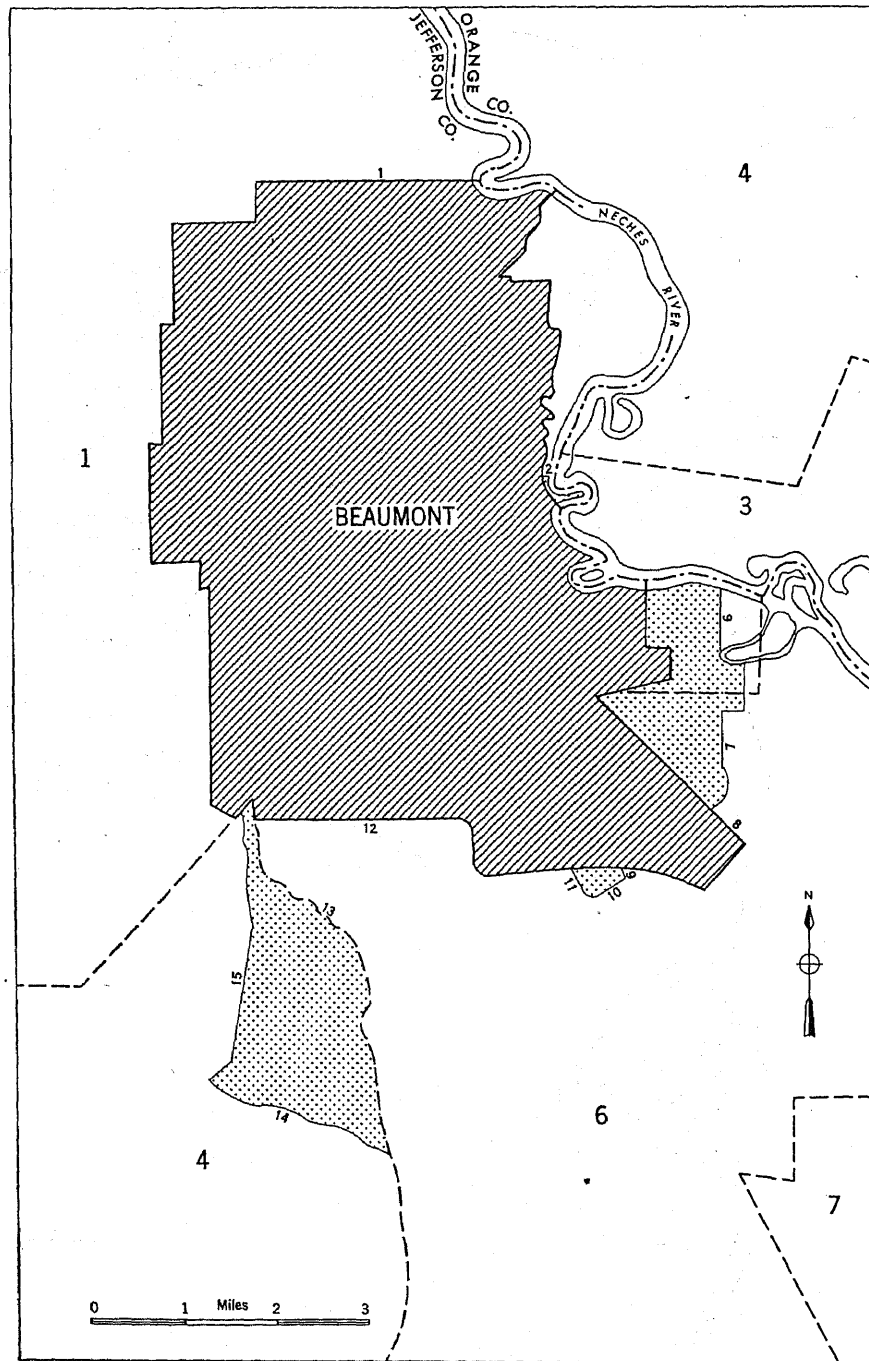
-  Incorporated parts
-  Unincorporated parts
-  State line
-  County line
-  Minor civil division line
- 12 Numbered boundary segments






AUSTIN URBANIZED AREA



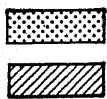
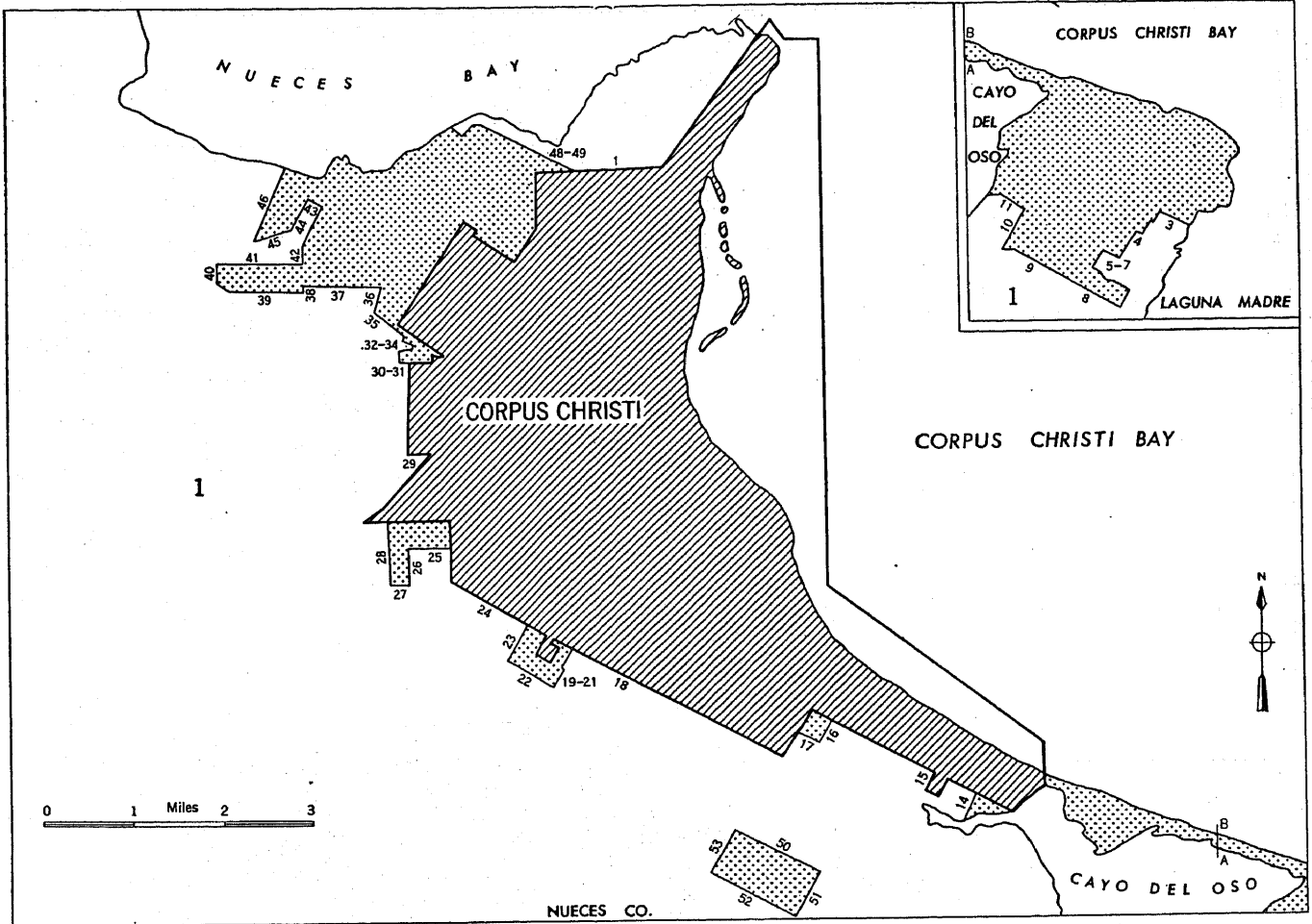
TRAVIS CO.

BEAUMONT URBANIZED AREA




- | | | | |
|---|----------------------------|--|---------------------------|
|  | Incorporated parts |  | State line |
|  | Unincorporated parts |  | County line |
| 12 | Numbered boundary segments |  | Minor civil division line |

CORPUS CHRISTI URBANIZED AREA



Incorporated parts

Unincorporated parts



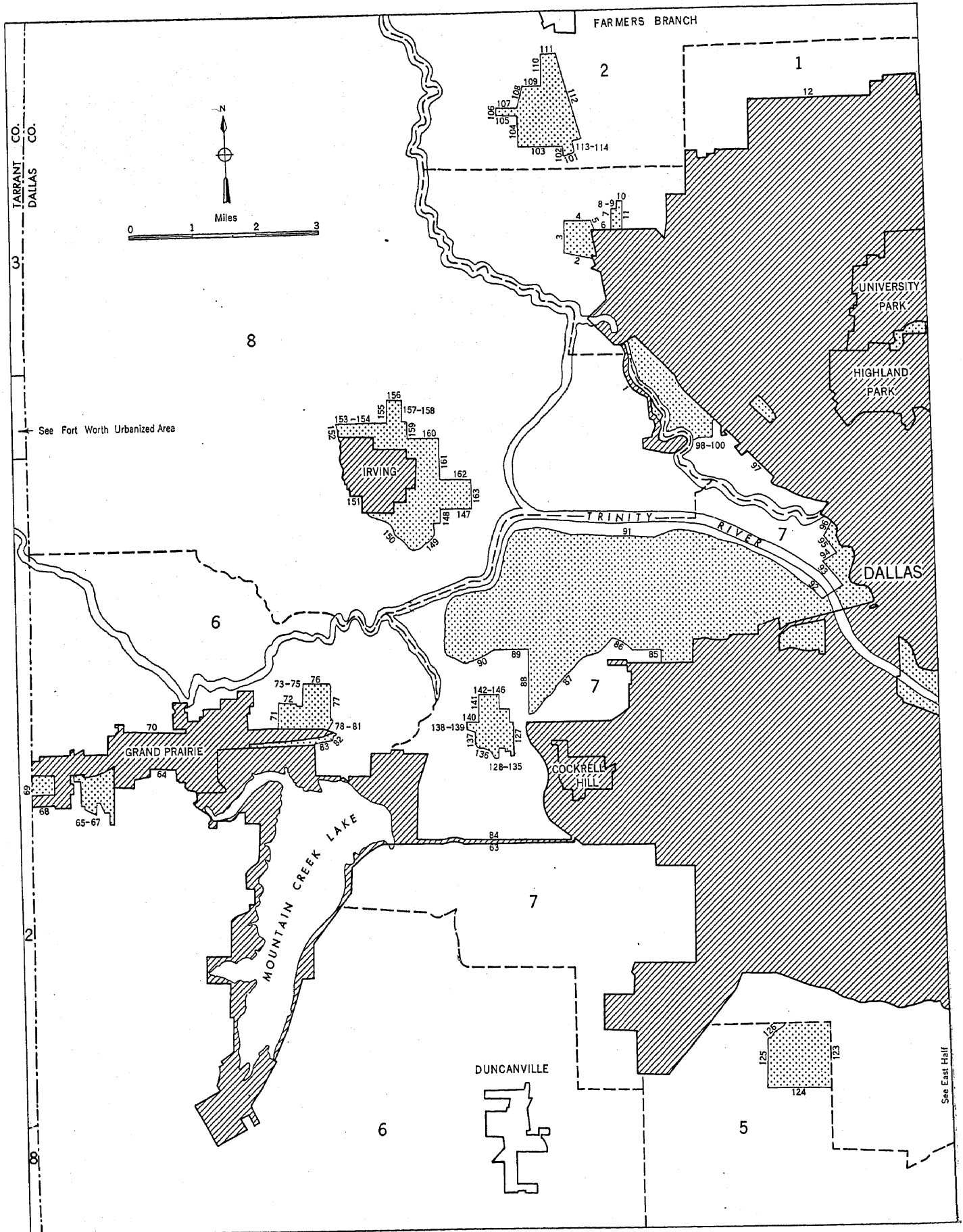
State line

County line

Minor civil division line

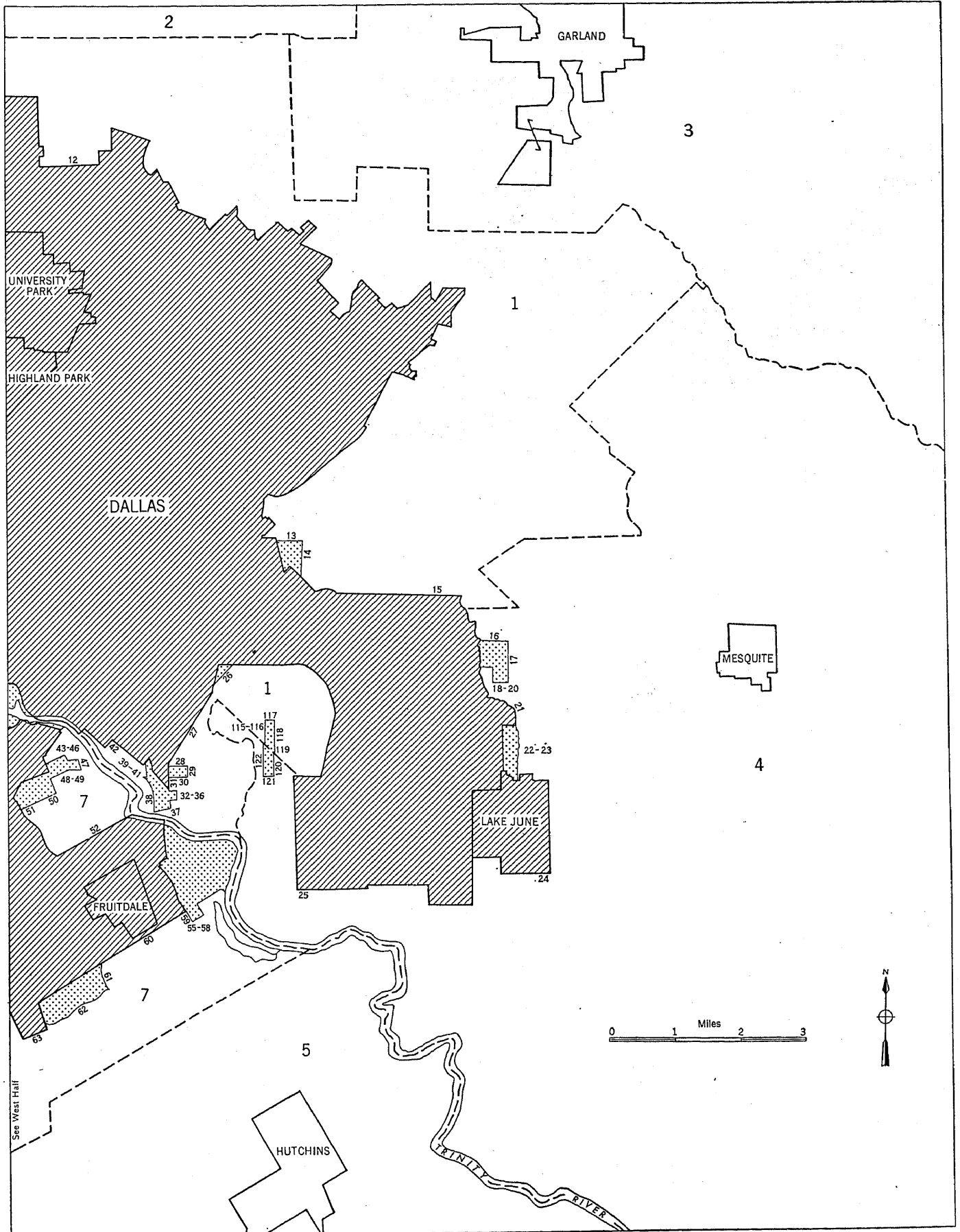
12 Numbered boundary segments

DALLAS URBANIZED AREA—WESTERN PART

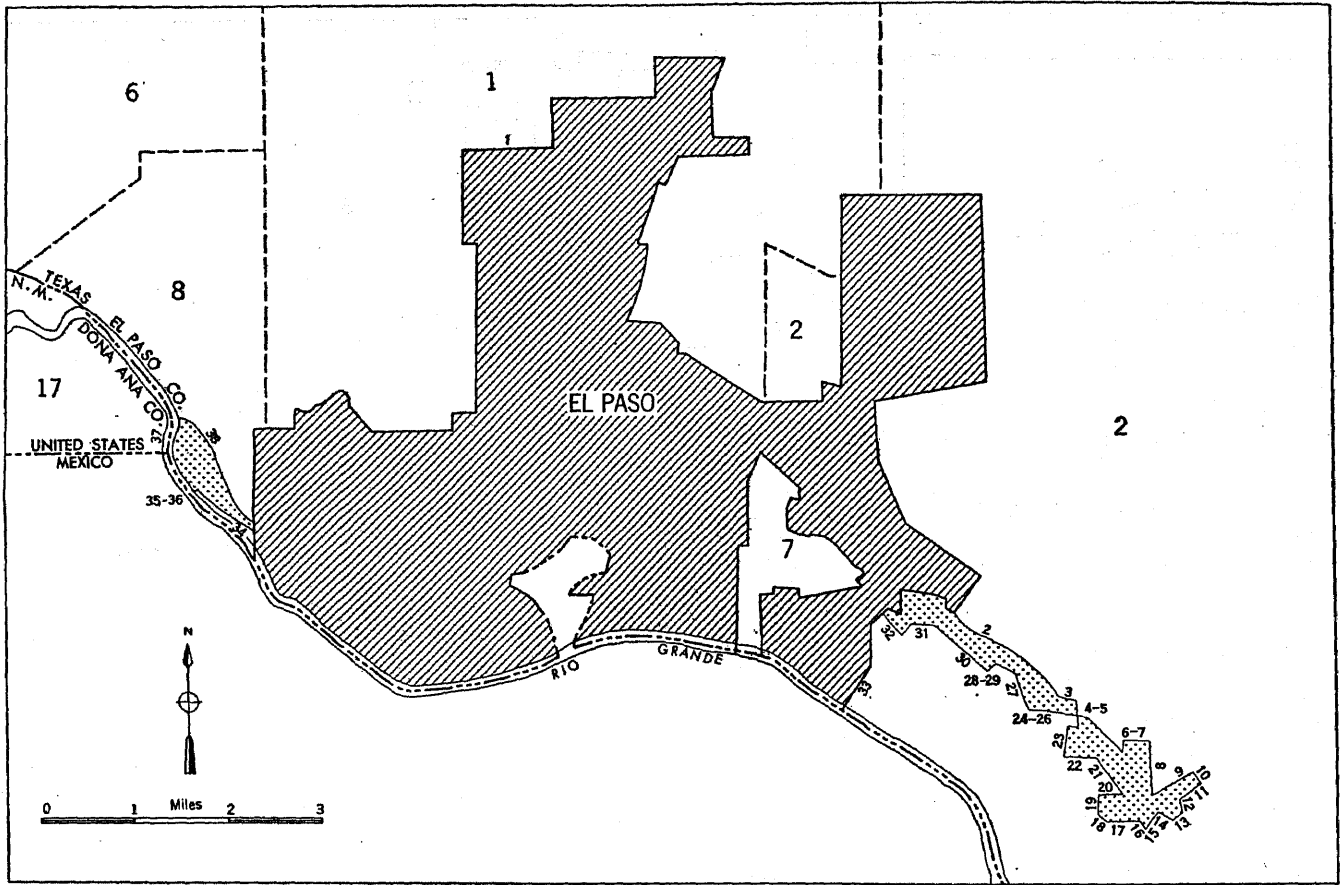








See East Half

DALLAS URBANIZED AREA—EASTERN PART



EL PASO URBANIZED AREA



- | | | | |
|---|----------------------------|---|---------------------------|
|  | Incorporated parts |  | State line |
|  | Unincorporated parts |  | County line |
|  | Numbered boundary segments |  | Minor civil division line |

limits of Houston, (70) Market St., (71) Maxey Rd., (72) unnamed stream, (73) Prec. 2-Prec. 3 line, (74) property line of Nyotex Chemical Inc., (75) Prec. 2-Prec. 3 line, (76) Prec. 3-Prec. 8 line, (77) property line of Diamond Alkali Co., (78) Houston Ship Channel right-of-way, (79) corporate limits of Pasadena, (80) corporate limits of Deer Park and La Porte,

(81) corporate limits of Morgans Point, (82) corporate limits of La Porte, (83) corporate limits of Houston, (84) Chocolate Bayou Rd., (85) drainage ditch, (86) extension of Washington St. and Washington St., (87) Holmes Rd., (88) corporate limits of Houston, (89) Main Street Rd., (90) G. H. & S. A. R. R., (91) I. & G. N. R. R., (92) I. & G. N. R. R. spur.

Nonurbanized enclave: (93) Corporate limits of Pasadena (excluding Pasadena), (94) corporate limits of Deer Park (excluding Deer Park), (95) corporate limits of La Porte (excluding La Porte), (96) corporate limits of Houston (excluding Houston).

Outlying urbanized part: (97) Uvalde St., (98) Bandera St., (99) Ironwood St., (100) Brownwood St., (101) Frankie St., (102) Corpus Christi St., (103) Hollywood St., (104) Bandera St., (105) Manor St., (106) Market St.

Port Arthur Urbanized Area

Main urbanized part: (1) Wilson St., (2) Roosevelt St. and Roosevelt St. extension, (3) K. C. S. R. R., (4) Country Club St., (5) property line of Atlantic Oil Co., (6) Prec. 2-Prec. 7 line, (7) Neches St., (8) Country Club St., (9) McKinley St., (10) 30th St., (11) drainage ditch, (12) Prec. 2-Prec. 7 line, (13) K. C. S. R. R., (14) corporate limits of Lakeview, (15) corporate limits of Port Arthur, (16) Sabine-Neches Canal, (17) Prec. 2-Prec. 3 line, (18) unnamed ditch, (19) property line of Gulf Oil Co., (20) Salt Bayou,

(21) unnamed canal, (22) Prec. 2-Prec. 3 line, (23) Alligator Bayou, (24) property line of Texas Oil Co., (25) Port Arthur Waterworks Canal, (26) Woodworth Blvd., (27) corporate limits of Port Arthur, (28) corporate limits of Pear Ridge, (29) corporate limits of Griffing Park, (30) State Hwy. 347, (31) Groves St., (32) Prec. 2-Prec. 7 line, (33) Jackson St., (34) Grant St., (35) Monroe St., (36) Cleveland St.

Outlying urbanized parts: (37) Property line of Jefferson Chemical Refinery, (38) Port Neches-Groves Rd., (39) New Cut-off, (40) Neches Junction Rd., (41) property line of Hammond Iron Works, (42) drainage ditch, (43) Main St., (44) corporate limits of Port Neches, (45) Bluff St., (46) corporate limits of Nederland, (47) State Hwy. 347, (48) property line of Magnolia Petroleum Co., (49) Prec. 2-Prec. 7 line, (50) Lambeth Rd., (51) Hording St., (52) corporate limits of Nederland, (53) State Hwy. 347, (54) unnamed road, (55) California Ave., (56) Spring St., (57) Pickford Rd., (58) Spurlock Rd. and Spurlock Rd. extension, (59) property line of Pure Oil Co., (60) swamp edge, (61) Jefferson-Orange County line, (62) property line of Magnolia Petroleum Co., (63) Neches St., (64) Orchard Ave., (65) Port Neches-Groves Rd., (66) 1st St., (67) power line, (68) 9th St., (69) State Hwy. 347.

San Antonio Urbanized Area

Main urbanized part: (1) Corporate limits of San Antonio, (2) Rittiman Rd., (3) W. W. White Rd., (4) M. K. & T. R. R., (5) property line of Texas Oil Co. Refinery, (6) W. W. White Rd., (7) Benz-Engelman Rd., (8) M. K. & T. R. R., (9) Seguin Rd., (10) corporate limits of San Antonio, (11) Aransas Ave., (12)

extension of Davis Ave. and Davis Ave., (13) Nebraska St., (14) corporate limits of San Antonio, (15) Amanda Ave., (16) "N" St., (17) Aurelia Ave., (18) "L" St., (19) James Ave., (20) "K" St.,

(21) corporate limits of San Antonio, (22) Carter Ave., (23) Gonzales Rd. (Sulphur Springs Rd.), (24) "O" St., (25) Amanda Ave., (26) Gonzales Rd., (27) Artesian Rd., (28) "N" St., (29) Salado Creek, (30) Gonzales Rd., (31) Artesia Rd., (32) Sulphur Springs Rd., (33) Tilton Rd., (34) Smallwood Dr., (35) Vista St., (36) extension of Arrid Rd., (37) corporate limits of San Antonio, (38) Hot Wells Blvd., (39) Hillje St., (40) Koehler Ct.,

(41) corporate limits of San Antonio, (42) property line of Mission Burial Park, (43) Prec. 6-Prec. 7 line, (44) property line of Mission Burial Park, (45) corporate limits of San Antonio, (46) U. S. Hwy. 281 (State Hwy. 66), (47) extension of Bernard Dr. and Bernard Dr., (48) Leah Dr., (49) Sams Dr., (50) Eleanor Dr., (51) Ashley Rd., (52) corporate limits of San Antonio, (53) Somerset Rd., (54) Palo Alto Rd., (55) Yuma Rd., (56) Somerset Rd., (57) Baltimore Ave., (58) Mesa St., (59) Pitluk Ave., (60) Laredo Hwy.,

(61) Baltimore Ave., (62) Quintana Rd., (63) Prec. 5-Prec. 6 line, (64) property line of Kelly Air Force Base, (65) Prec. 5-Prec. 6 line, (66) Leon Creek, (67) Frio City Rd., (68) Military Dr., (69) property line of Lackland Air Force Base, (70) Prec. 2-Prec. 5 line, (71) Leon Creek, (72) property line of Lackland Air Force Base, (73) property line of Kelly Air Force Base, (74) property line of Roselawn Cemetery, (75) Roselawn St., (76) Cupples Rd., (77) West Jewell St., (78) G. H. & S. A. R. R., (79) corporate limits of San Antonio, (80) Guana-Juato Ave.,

(81) Cenizo Ave., (82) Ceralvo St., (83) Dahlgreen Ave., (84) corporate limits of San Antonio, (85) Brendell Blvd., (86) Hancock St., (87) Woodlawn Blvd., (88) corporate limits of San Antonio, (89) Ligustrum Dr., (90) corporate limits of San Antonio, (91) McLean Rd.

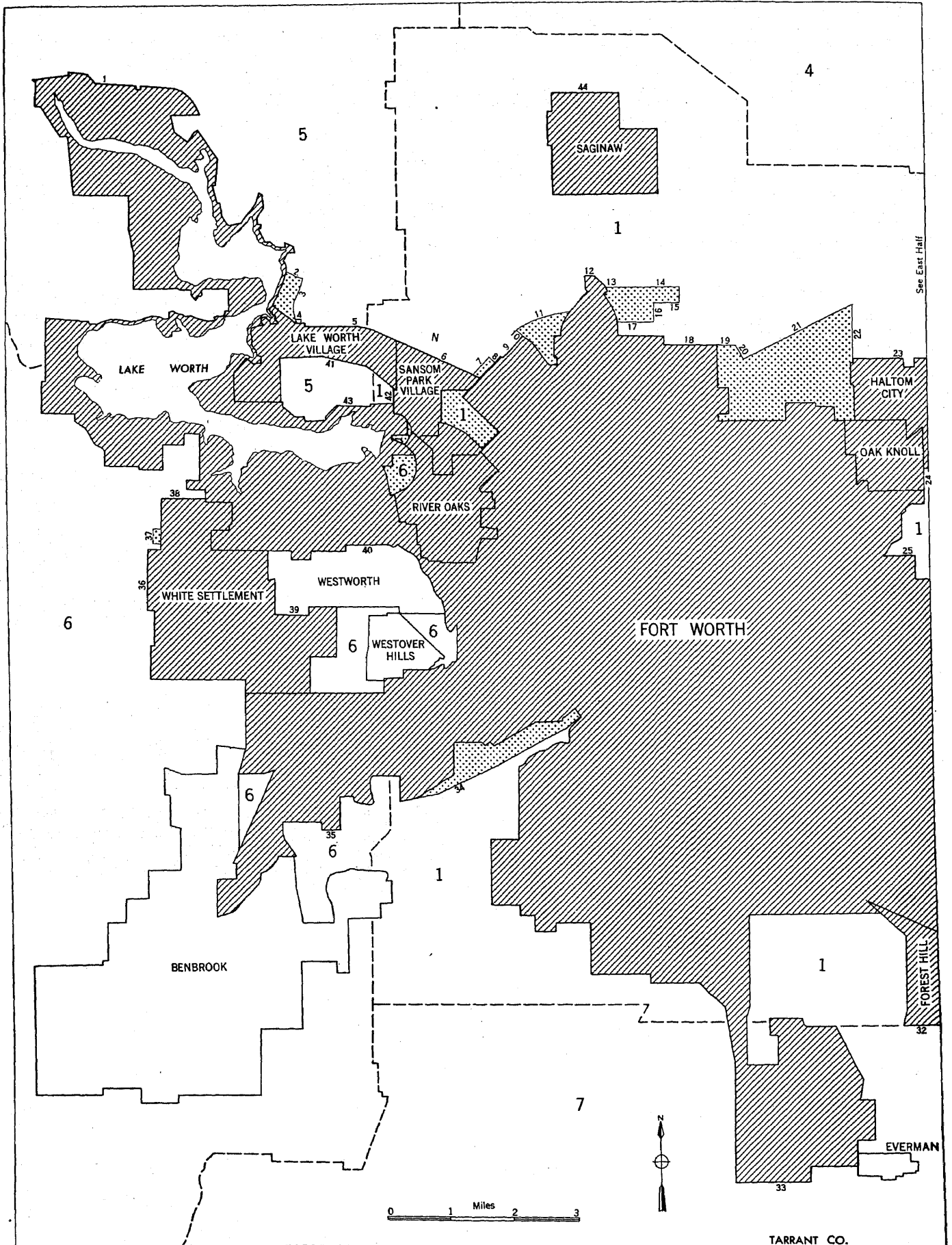
Outlying urbanized parts: (92) Grobe Rd., (93) power line, (94) Holmgreen Rd., (95) Schumacher Rd., (96) Rice Rd., (97) Hein Rd., (98) W. W. White Rd., (99) power line, (100) Roesler Rd., (101) Ellis Rd., (102) Holmgreen Rd., (103) Gonzales Rd., (104) Mission Rd., (105) Mission Dr., (106) Corpus Christi Hwy. (U. S. Hwy. 181), (107) S. A. & A. P. R. R. spur, (108) Corpus Christi Rd., (109) Military Hwy., (110) Goliad Rd., (111) property line of Brooks Air Force Base, (112) Corpus Christi Rd., (113) power line, (114) Corpus Christi Hwy. (U. S. Hwy. 181), (115) irrigation ditch, (116) Villamein Rd., (117) Mission Dr., (118) property line of San Juan de Capistrano Mission, (119) Prec. 6-Prec. 7 line.

Waco Urbanized Area

(1) Corporate limits of Waco, (2) Dripping Springs Rd., (3) property line of Borden Co., (4) M. & T. C. Rwy., (5) Texas St., (6) State St., (7) Dunbar St., (8) State St., (9) Old Dallas Rd., (10) State St., (11) Ike St., (12) Seley St., (13) T. E. R. R., (14) ditch (west of Grossmont St.), (15) Old Dallas Rd., (16) Hogan Lane, (17) Wheeler St. and Wheeler St. extension, (18) M. K. & T. R. R. spur and M. K. & T. R. R., (19) Central St., (20) Mt. Calm Rd.,

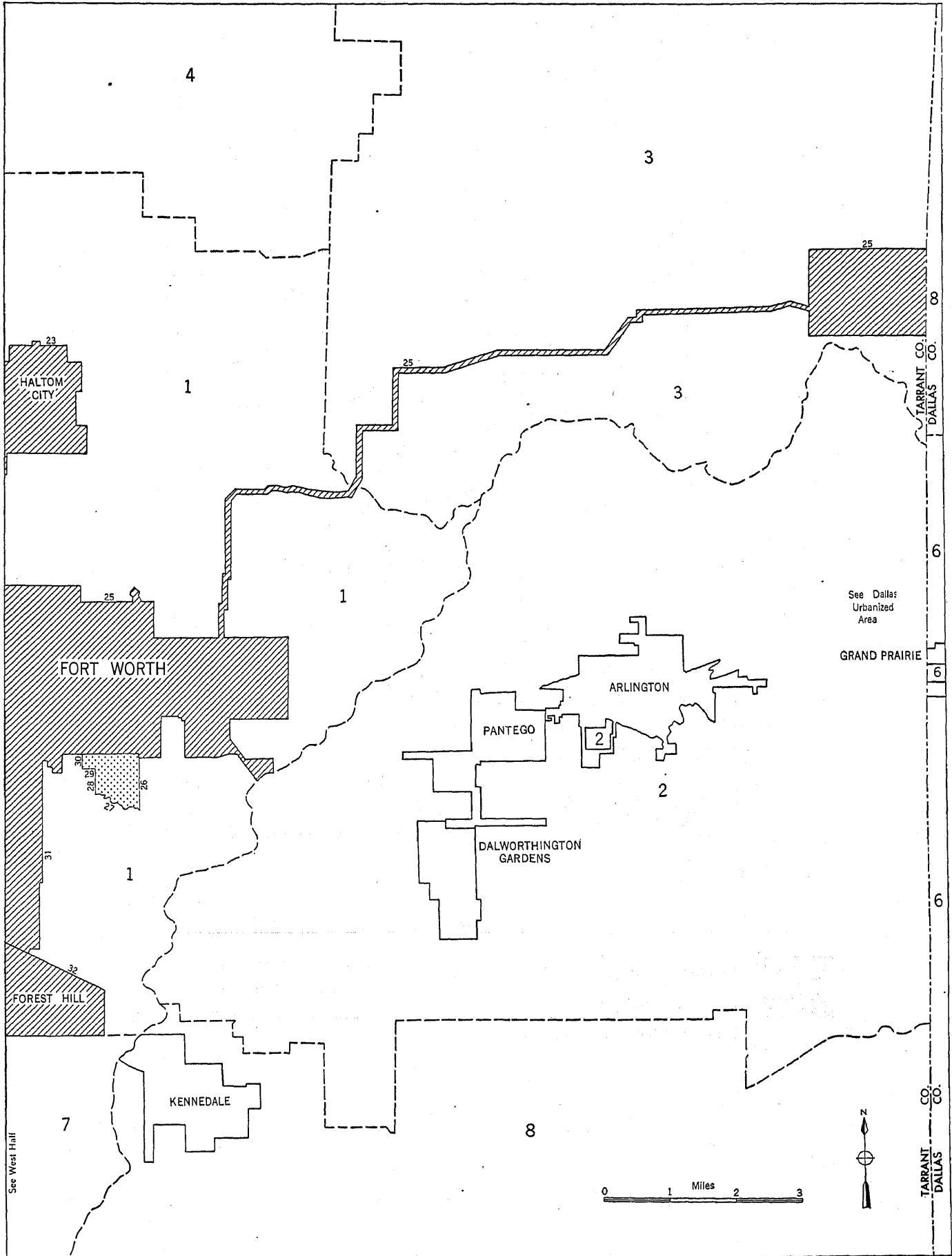
(21) unnamed stream, (22) I. & G. N. R. R., (23) Orchard Lane, (24) U. S. Hwy. 81, (25) Smith St., (26) I. & G. N. R. R., (27) corporate limits of Waco, (28) M. K. & T. R. R., (29) M. K. & T. R. R. spur, (30) corporate limits of Waco, (31) corporate limits of Beverly Hills, (32) corporate limits of Waco, (33) corporate limits of Beverly Hills.

FORT WORTH URBANIZED AREA—WESTERN PART

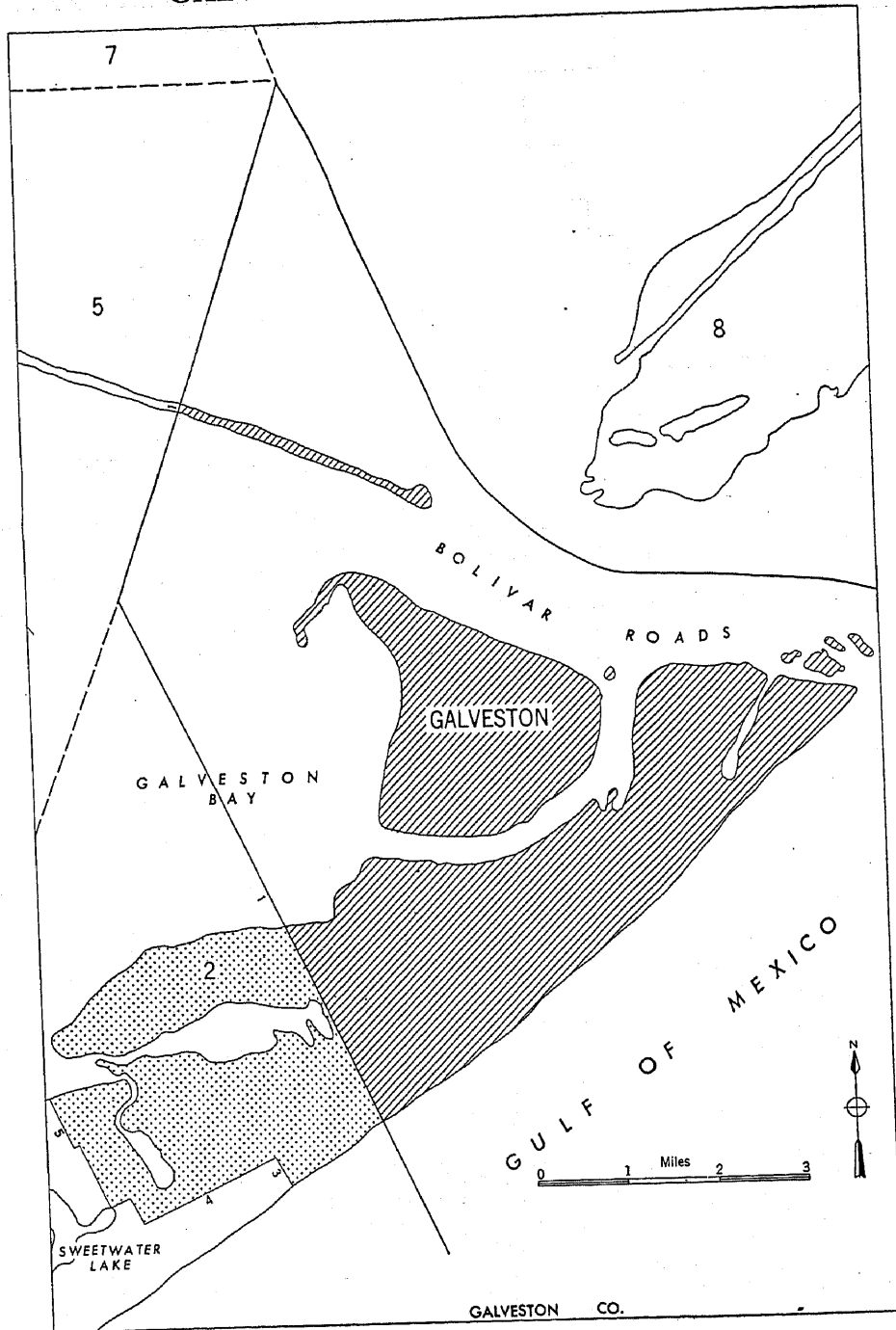


See East Half

FORT WORTH URBANIZED AREA—EASTERN PART



GALVESTON URBANIZED AREA



Incorporated parts



Unincorporated parts

12

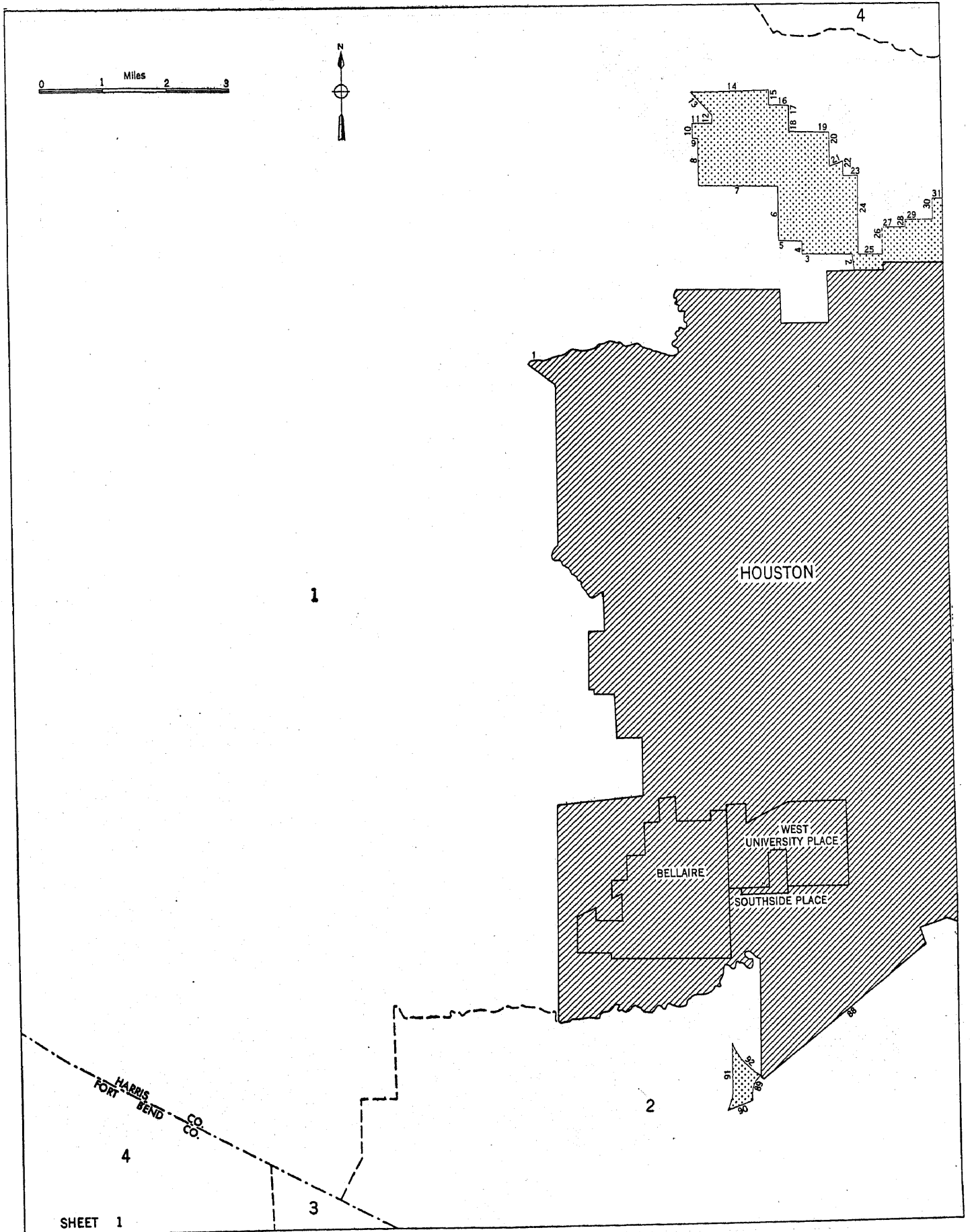
Numbered boundary segments

State line

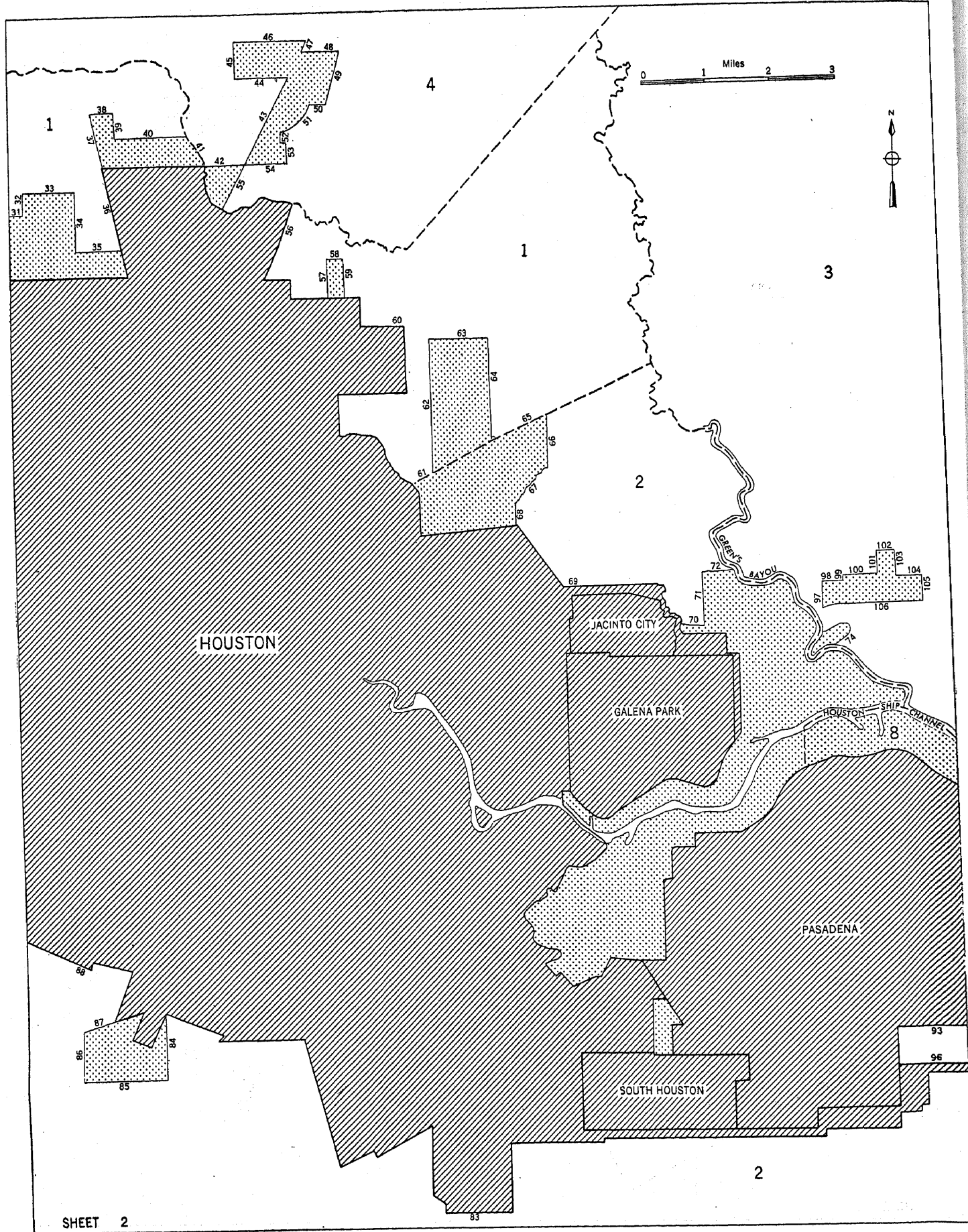
County line

Minor civil division line

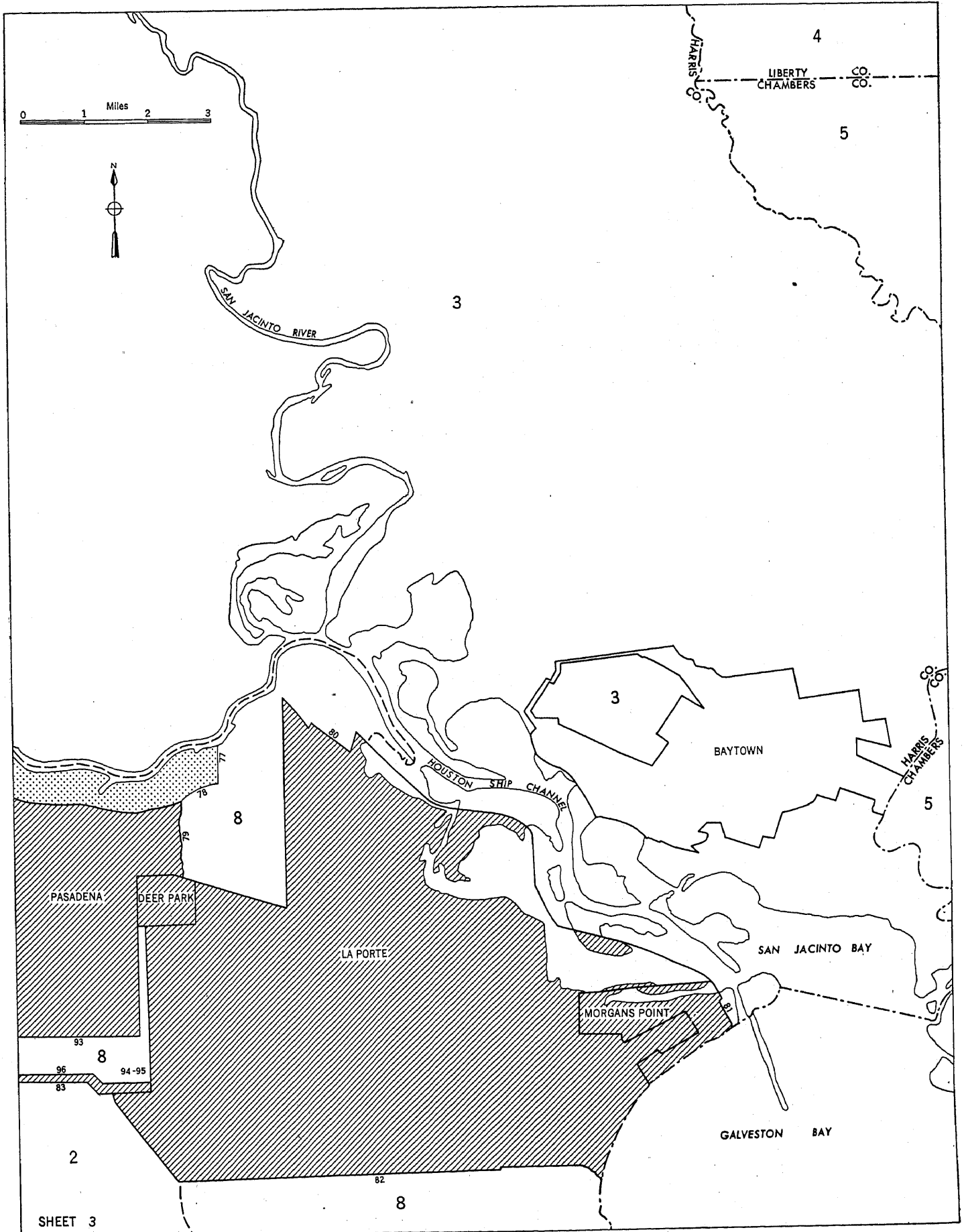
HOUSTON URBANIZED AREA—SECTION 1



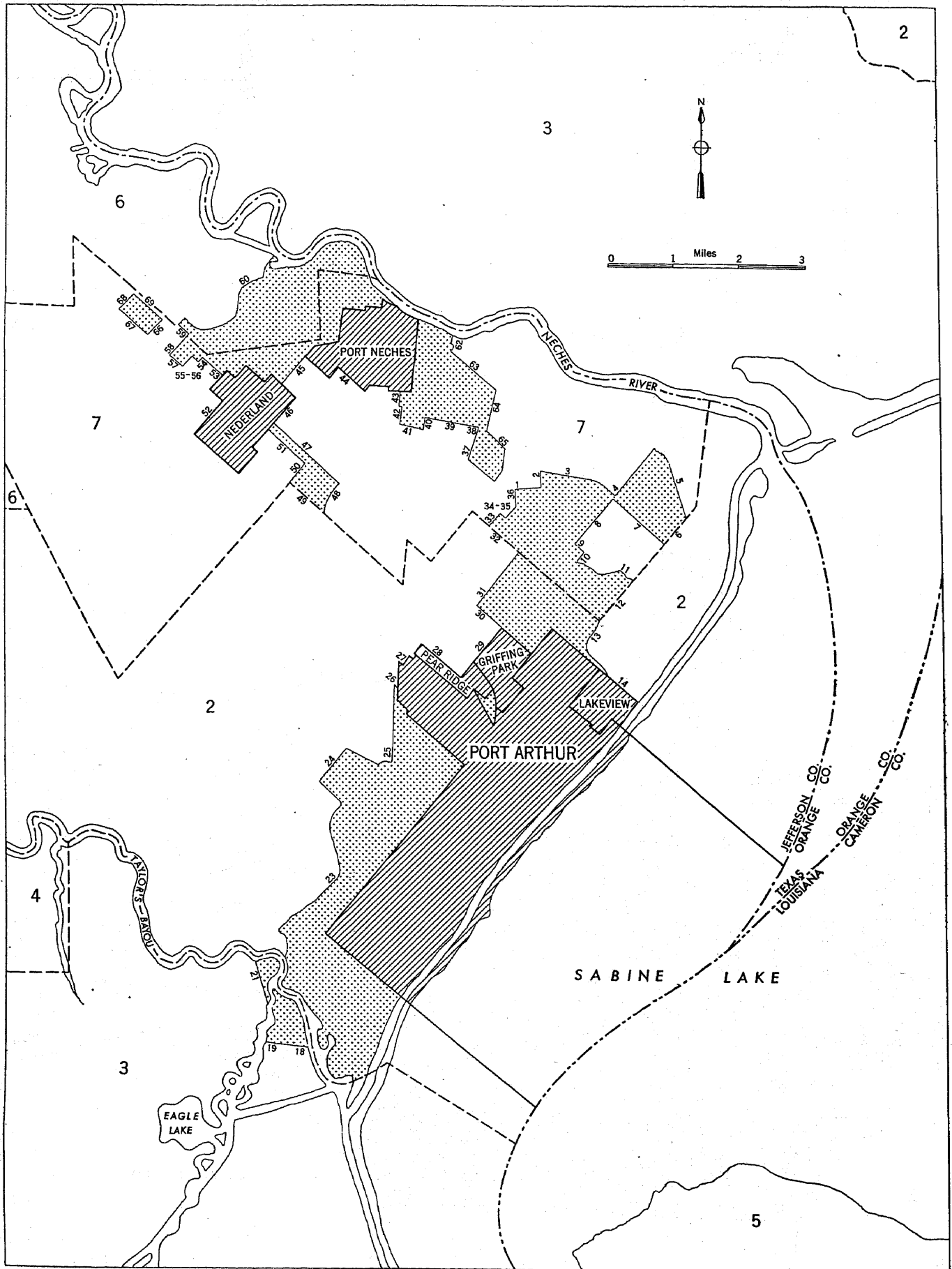
HOUSTON URBANIZED AREA—SECTION 2



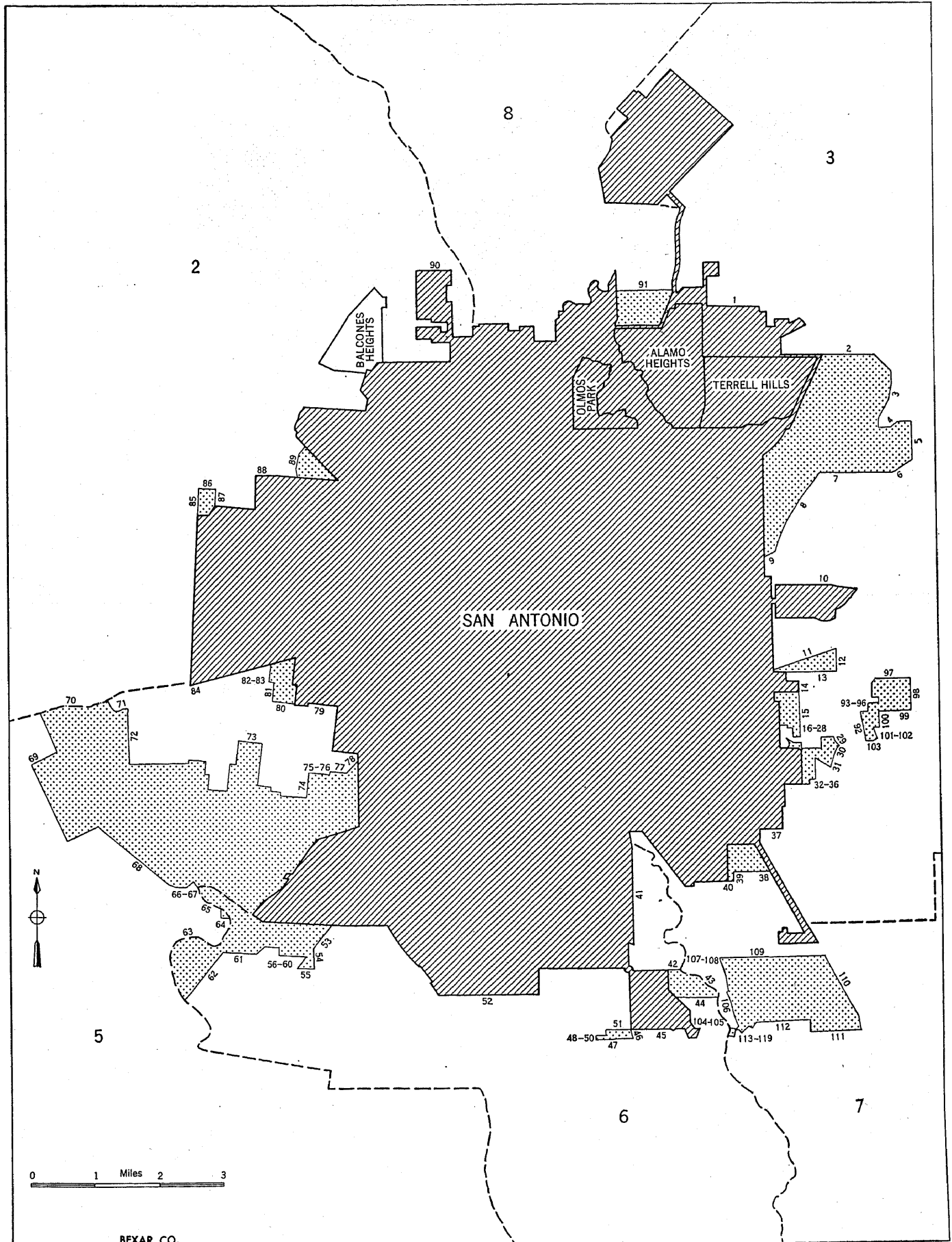
HOUSTON URBANIZED AREA—SECTION 3



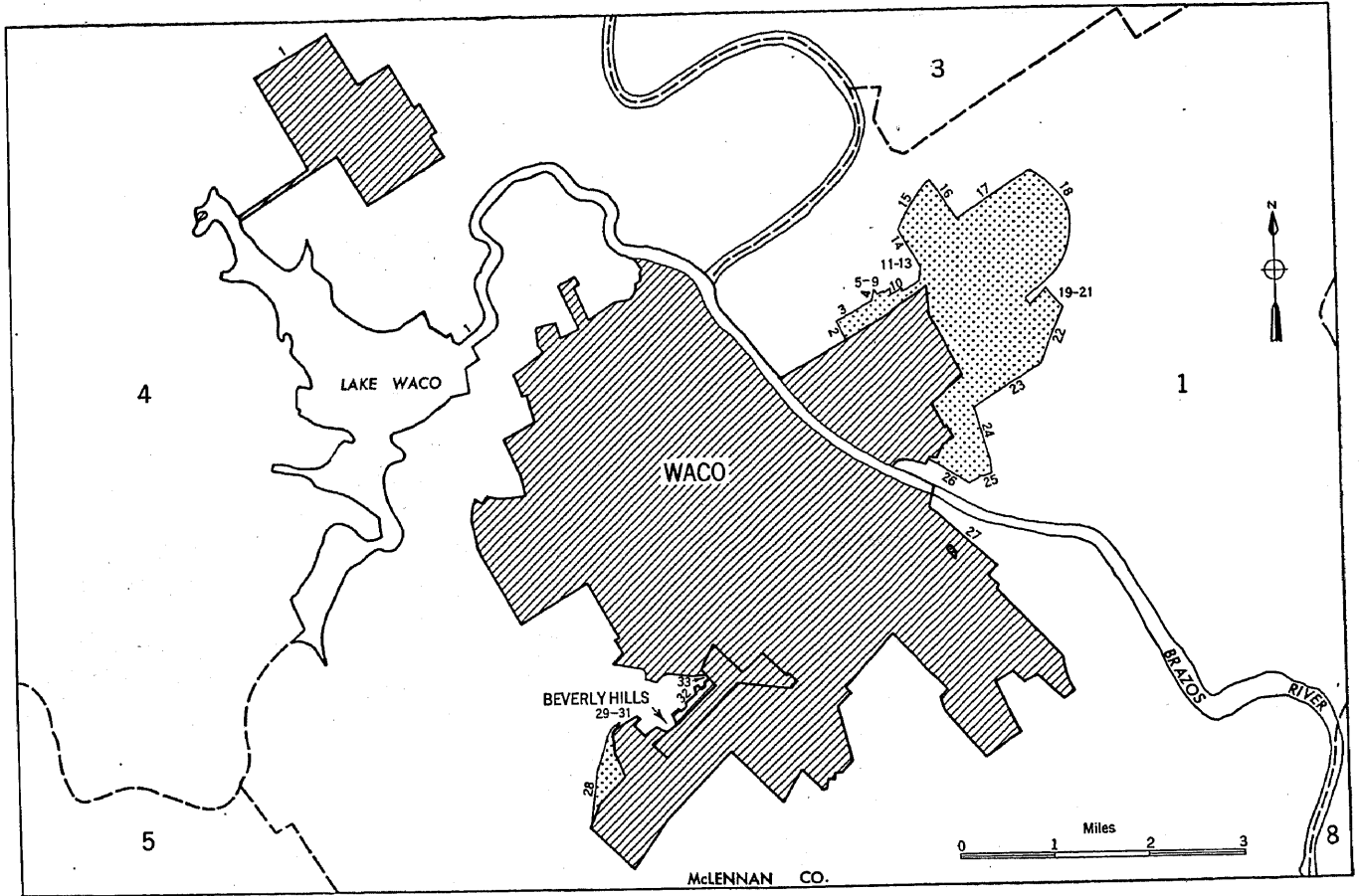
PORT ARTHUR URBANIZED AREA



NUMBER OF INHABITANTS
SAN ANTONIO URBANIZED AREA



TEXAS
WACO URBANIZED AREA




Incorporated parts




Unincorporated parts

12

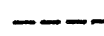
Numbered boundary segments



State line



County line



Minor civil division line