

NUMBER OF INHABITANTS

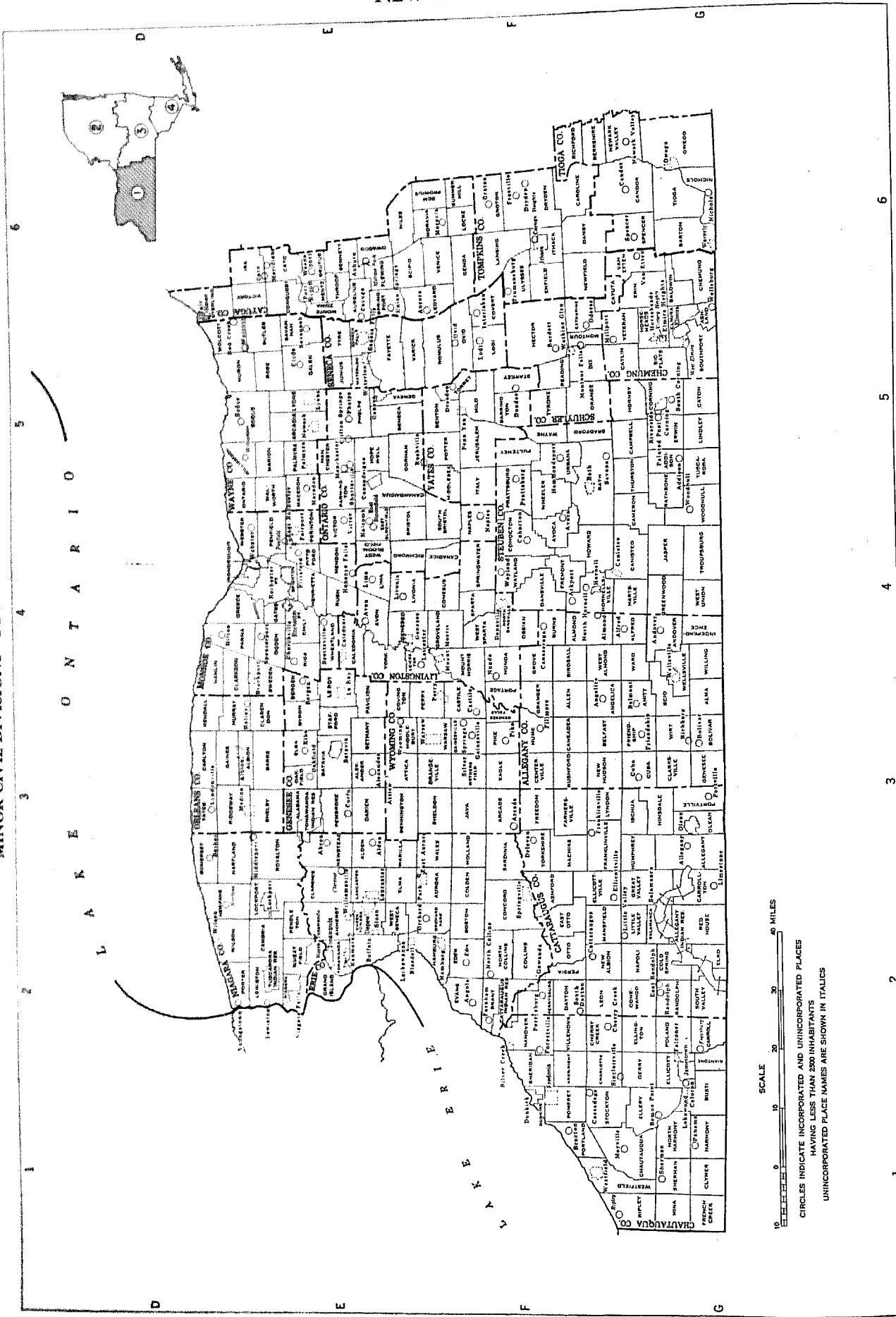
New York

LIST OF TABLES

[Page numbers listed here omit the State prefix number which appears as part of the page number for each page. The prefix for this State is 32]

Table	Page
1.—Population of New York, urban and rural: 1790 to 1950.....	6
2.—Population in groups of places according to size: 1950.....	6
3.—Population in groups of places according to size: 1900 to 1950.....	7
4.—Population of urban places of 10,000 or more from earliest census to 1950.....	8
5.—Area and population of counties, urban and rural: 1930 to 1950.....	11
6.—Population of counties by minor civil divisions: 1930 to 1950.....	12
7.—Population of all incorporated places and of unincorporated places of 1,000 or more: 1950 and 1940.....	19
8.—Population of incorporated places of 5,000 or more, by wards or assembly districts: 1950.....	22
9.—Population of urbanized areas: 1950.....	24

NEW YORK—SECTION 1, WESTERN PART
MINOR CIVIL DIVISIONS—TOWNS AND CITIES

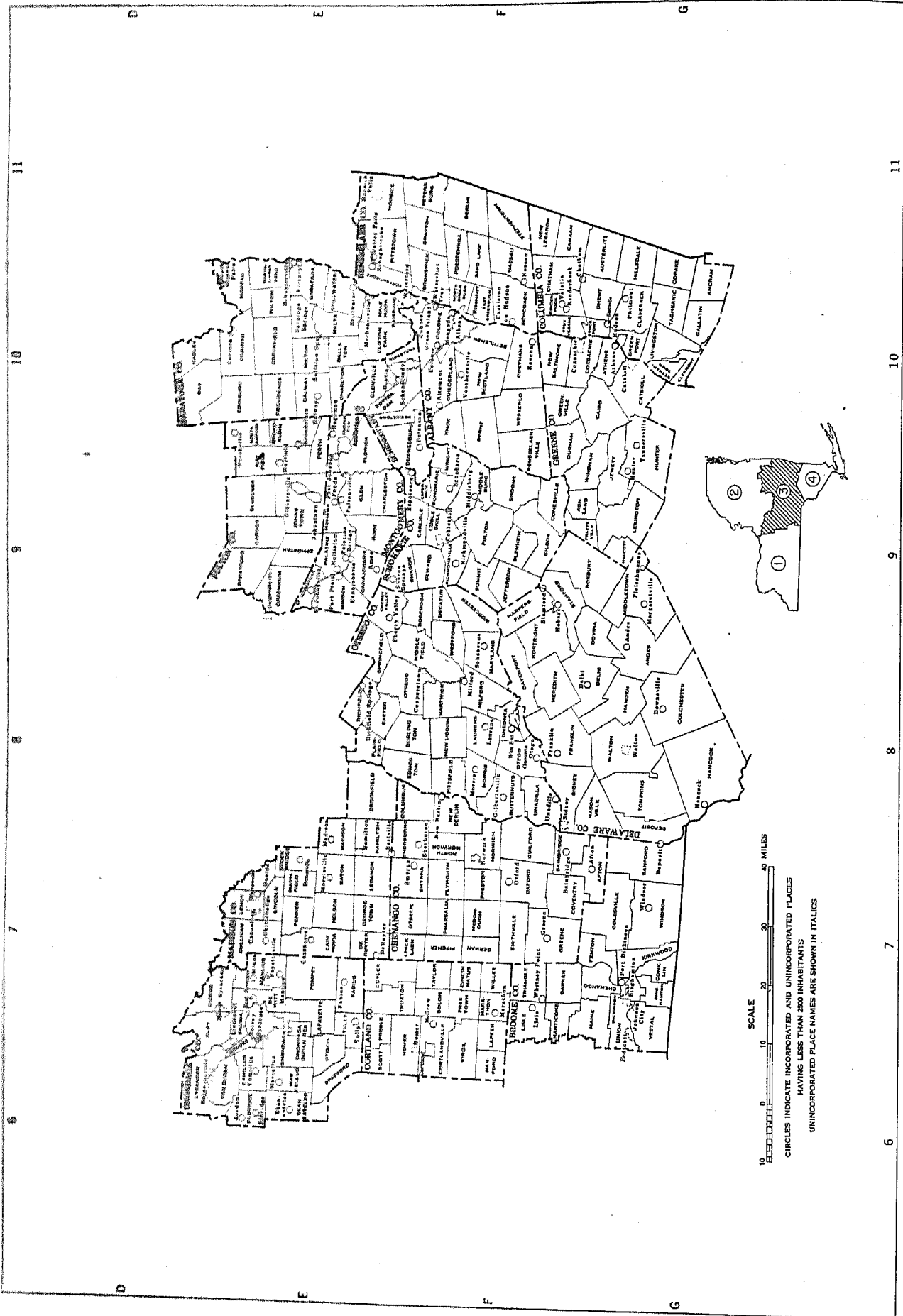


SCALE 0 10 20 30 40 MILES

CIRCLES INDICATE INCORPORATED AND UNINCORPORATED PLACES
HAVING LESS THAN 2500 INHABITANTS
UNINCORPORATED PLACE NAMES ARE SHOWN IN ITALICS

Large-scale copies of this map may be purchased from Superintendent of Documents, U. S. Government Printing Office, Washington 25, D. C.

NEW YORK—SECTIONS 3 AND 4, SOUTHEASTERN PART
MINOR CIVIL DIVISIONS—TOWNS AND CITIES



SCALE 0 10 20 30 40 MILES

CIRCLES INDICATE INCORPORATED AND UNINCORPORATED PLACES
HAVING LESS THAN 2500 INHABITANTS

UNINCORPORATED PLACE NAMES ARE SHOWN IN ITALICS

NUMBER OF INHABITANTS

32-5

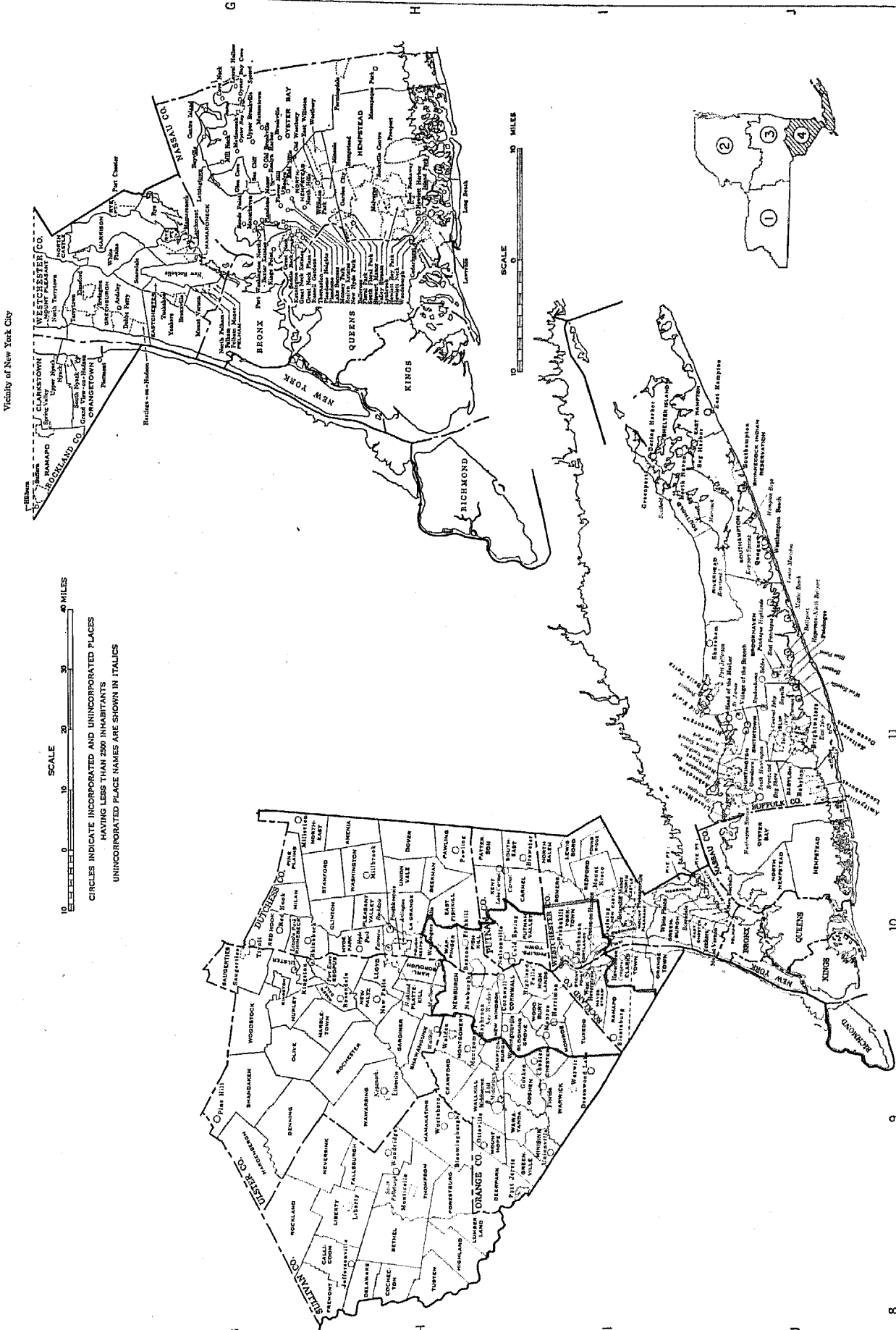


Table 1.—POPULATION OF NEW YORK, URBAN AND RURAL: 1790 TO 1950

[For description of new and old urban definitions, see text. Minus sign (—) denotes decrease]

Census date	The State			Urban territory				Rural territory			Percent of total	
	Population	Increase over preceding census		Number of urban places	Population	Increase over preceding census		Population	Increase over preceding census		Urban	Rural
		Number	Percent			Number	Percent		Number	Percent		
New urban definition, 1950 (A.pr. 1)	14,830,192	1,351,050	10.0	230	12,682,446			2,147,746			85.5	14.5
Old urban definition:												
1850 (A.pr. 1)	14,830,192	1,351,050	10.0	213	11,889,008	723,115	6.5	2,941,184	627,935	27.1	80.2	19.8
1860 (A.pr. 1)	13,479,142	891,976	7.1	203	11,165,893	643,941	6.1	2,313,249	247,135	12.0	82.8	17.2
1870 (A.pr. 1)	12,588,966	2,292,839	21.2	196	10,521,952	1,933,366	22.5	2,066,114	269,473	15.0	83.6	16.4
1880 (Jan. 1)	10,385,227	1,271,613	14.0	169	8,588,586	1,400,455	19.5	1,796,041	-128,842	-6.7	82.7	17.3
1890 (A.pr. 15)	9,113,614	1,844,720	25.4	149	7,188,131	1,890,020	35.7	1,925,483	-45,300	-2.3	78.9	21.1
1900 (June 1)	7,268,994	1,265,720	21.1	122	5,298,111	1,387,833	35.5	1,970,783	-122,113	-5.8	72.9	27.1
1910 (June 1)	6,063,174	920,303	18.1	117	3,910,278	1,041,749	36.3	2,092,896	-121,446	-5.5	65.1	34.9
1920 (June 1)	5,082,871	700,112	16.0	98	2,868,529	679,074	31.0	2,214,342	21,038	1.0	56.4	43.6
1930 (June 1)	4,382,759	562,624	12.9	88	2,189,455	695,111	43.6	2,193,304	-163,087	-6.9	50.0	50.0
1940 (June 1)	3,866,733	783,341	25.3	31	1,524,344	650,930	74.5	2,356,391	132,411	6.0	39.3	60.7
1950 (June 1)	3,067,994	668,473	27.5	16	873,414	402,148	85.3	2,223,980	266,325	13.0	28.2	71.8
1850 (A.pr. 1)	2,428,921	510,313	26.0	10	471,266	184,648	64.4	1,957,655	325,665	20.0	19.4	80.6
1860 (A.pr. 1)	1,918,608	545,796	30.8	9	286,618	125,622	78.0	1,631,990	420,174	34.7	14.9	85.1
1870 (A.pr. 7)	1,372,812	413,763	43.1	7	160,996	39,508	32.5	1,211,816	374,255	44.7	11.7	88.3
1880 (A.pr. 6)	959,949	369,998	62.8	5	121,488	46,731	62.5	837,561	323,267	62.9	12.7	87.3
1890 (A.pr. 4)	589,051	248,931	73.2	4	74,757	35,544	90.6	514,294	213,387	70.9	12.7	87.3
1790 (A.pr. 2)	340,120			3	39,213			300,907			11.5	88.5

¹ According to the new urban definition, the urban population comprises persons residing in urban territory but not necessarily in an urban place, which is defined as an incorporated place of 2,500 or more, or an unincorporated place of 2,500 or more located outside an urbanized area. Under the old definition, incorporated places of 2,500 or more and places urban under special rule are classified as urban places.
² Includes 732,408 persons in urban territory outside of urban places.
³ Excludes population (63,425) of Vermont, which was enumerated separately.

Table 2.—POPULATION IN GROUPS OF PLACES ACCORDING TO SIZE: 1950

Type of area and size of place	Number of places	Population	Percent of total population	Percent of total	Type of area and size of place	Number of places	Population	Percent of total population	Percent of total
The State		14,830,192	100.0						
Urban, total	(1)	12,682,446	85.5	100.0	Urban, total—Con.				
Within urbanized areas		11,376,968	76.7	89.7	Outside urbanized areas	144	1,305,538	8.8	10.3
Central cities, total	10	9,397,328	64.7	75.7	Places of 25,000 to 50,000	11	394,250	2.7	3.1
Cities of 1,000,000 or more	1	7,891,957	53.2	62.2	Places of 10,000 to 25,000	24	392,071	2.6	3.1
Cities of 500,000 to 1,000,000	1	580,132	3.9	4.6	Places of 5,000 to 10,000	35	248,002	1.7	2.0
Cities of 250,000 to 500,000	1	332,488	2.2	2.6	Places of 2,500 to 5,000	74	271,215	1.8	2.1
Cities of 100,000 to 250,000	3	457,169	3.1	3.6					
Cities of 50,000 to 100,000	4	334,642	2.3	2.6	Rural, total		2,147,746	14.5	100.0
Cities under 50,000					Places under 2,500	410	420,505	2.8	19.6
Urban fringes, total		1,779,580	12.0	14.0	Places of 2,000 to 2,500	29	64,746	0.4	3.0
Incorporated places of 2,500 or more	76	1,046,172	7.1	8.2	Places of 1,500 to 2,000	65	111,882	0.8	5.2
Incorporated places of 100,000 to 250,000	1	182,798	1.0	1.2	Places of 1,000 to 1,500	101	123,015	0.8	5.7
Incorporated places of 50,000 to 100,000	2	131,624	0.9	1.0	Places under 1,000	215	120,862	0.8	5.6
Incorporated places of 25,000 to 50,000	4	127,113	0.9	1.0	Other rural territory		1,727,241	11.0	80.4
Incorporated places of 10,000 to 25,000	21	364,970	2.5	2.9					
Incorporated places of 5,000 to 10,000	26	183,910	1.2	1.5	Urbanized areas, total	9	11,376,968	76.7	100.0
Incorporated places of 2,500 to 5,000	22	83,757	0.6	0.7	Areas of 1,000,000 or more	1	9,130,205	61.6	80.3
Incorporated places under 2,500	40	55,931	0.4	0.4	Areas of 500,000 to 1,000,000	1	793,043	5.4	7.0
Incorporated places of 2,000 to 2,500	9	20,247	0.1	0.2	Areas of 250,000 to 500,000	3	666,332	6.5	8.5
Incorporated places of 1,500 to 2,000	11	19,717	0.1	0.2	Areas of 100,000 to 250,000	3	384,708	2.6	3.4
Incorporated places of 1,000 to 1,500	7	8,261	0.1	0.1	Areas of 50,000 to 100,000	1	97,020	0.7	0.9
Incorporated places under 1,000	13	7,706	0.1	0.1					
Unincorporated territory		677,477	4.6	5.3					

¹ There were 230 places of 2,500 or more.

NUMBER OF INHABITANTS

Table 3.—POPULATION IN GROUPS OF PLACES ACCORDING TO SIZE: 1900 TO 1950

Subject and class of place	1950		1940	1930	1920	1910	1900
	New urban definition	Old urban definition					
NUMBER OF PLACES							
Urban territory	270	213	203	196	169	149	122
Places of 2,500 or more.....	230	213	203	196	169	149	122
Places of 1,000,000 or more.....	1	1	1	1	1	1	1
Places of 500,000 to 1,000,000.....	1	1	1	1	1	1	1
Places of 250,000 to 500,000.....	1	1	1	1	1	1	1
Places of 100,000 to 250,000.....	4	4	4	4	3	3	2
Places of 50,000 to 100,000.....	6	6	6	6	5	4	3
Places of 25,000 to 50,000.....	15	16	10	10	11	12	5
Places of 10,000 to 25,000.....	45	44	48	47	36	30	28
Places of 5,000 to 10,000.....	61	55	48	41	30	25	26
Places of 2,500 to 5,000.....	96	85	84	85	81	73	56
Places under 2,500.....	40						
Rural territory	410	399	408	400	365	351	337
Places of 1,000 to 2,500.....	195	171	148	146	144	150	145
Places under 1,000.....	215	228	260	254	221	201	192
Cumulative summary:							
Places of 1,000,000 or more.....	1	1	1	1	1	1	1
Places of 500,000 or more.....	2	2	2	2	2	2	2
Places of 250,000 or more.....	3	3	3	3	3	2	2
Places of 100,000 or more.....	7	7	7	7	6	5	4
Places of 50,000 or more.....	13	13	13	13	11	9	7
Places of 25,000 or more.....	28	29	25	23	22	21	12
Places of 10,000 or more.....	73	73	71	70	58	51	40
Places of 5,000 or more.....	134	128	119	111	88	76	66
Places of 2,500 or more.....	230	213	203	196	169	149	122
POPULATION							
Urban territory	12,682,446	11,889,008	11,165,893	10,521,952	8,588,586	7,188,131	5,298,111
Places of 2,500 or more.....	11,949,038	11,889,008	11,165,893	10,521,952	8,588,586	7,188,131	5,298,111
Places of 1,000,000 or more.....	7,891,957	7,891,957	7,454,995	6,930,446	5,620,048	4,766,883	3,437,202
Places of 500,000 to 1,000,000.....	580,132	580,132	575,901	573,076	506,775	423,715	352,387
Places of 250,000 to 500,000.....	332,488	332,488	324,975	328,132	295,750	270,982	211,185
Places of 100,000 to 250,000.....	609,907	609,907	579,660	573,124	385,237	455,651	270,982
Places of 50,000 to 100,000.....	467,266	467,266	439,961	436,076	372,435	363,861	211,185
Places of 25,000 to 50,000.....	521,363	555,780	365,702	364,045	382,645	381,461	185,277
Places of 10,000 to 25,000.....	757,041	746,081	792,092	730,349	540,139	439,371	458,937
Places of 5,000 to 10,000.....	431,912	387,156	326,282	277,831	200,549	162,373	184,029
Places of 2,500 to 5,000.....	356,972	318,241	306,325	308,873	285,008	254,616	198,112
Other urban territory.....	733,408						
Rural territory	2,147,746	2,941,184	2,313,249	2,066,114	1,796,641	1,925,483	1,970,783
Places of 1,000 to 2,500.....	290,643	275,873	231,658	228,791	229,086	235,197	231,521
Places under 1,000.....	120,862	128,568	139,813	135,139	117,791	117,097	114,205
Other rural territory.....	1,727,241	2,536,743	1,941,778	1,702,184	1,449,764	1,573,189	1,625,057
Cumulative summary:							
Places of 1,000,000 or more.....	7,891,957	7,891,957	7,454,995	6,930,446	5,620,048	4,766,883	3,437,202
Places of 500,000 or more.....	8,472,089	8,472,089	8,030,896	7,503,522	6,126,823	4,766,883	3,437,202
Places of 250,000 or more.....	8,804,577	8,804,577	8,355,871	7,831,654	6,422,573	5,190,598	3,789,580
Places of 100,000 or more.....	9,414,484	9,414,484	8,935,531	8,404,778	6,807,810	5,646,249	4,080,571
Places of 50,000 or more.....	9,881,750	9,881,750	9,375,492	8,840,854	7,180,245	5,950,110	4,271,756
Places of 25,000 or more.....	10,403,113	10,437,530	9,741,194	9,204,899	7,562,890	6,331,571	4,457,033
Places of 10,000 or more.....	11,160,154	11,183,611	10,533,286	9,935,248	8,103,029	6,771,142	4,915,970
Places of 5,000 or more.....	11,592,066	11,570,767	10,859,598	10,213,079	8,303,578	6,933,515	5,060,999
Places of 2,500 or more.....	11,949,038	11,889,008	11,165,893	10,521,952	8,588,586	7,188,131	5,298,111
PERCENT OF TOTAL POPULATION							
Urban territory	85.5	80.2	82.8	83.6	82.7	78.9	72.9
Places of 2,500 or more.....	80.6	80.2	82.8	83.6	82.7	78.0	72.9
Places of 1,000,000 or more.....	53.2	53.2	55.3	55.1	54.1	52.3	47.3
Places of 500,000 to 1,000,000.....	3.9	3.9	4.3	4.6	4.9	4.6	4.8
Places of 250,000 to 500,000.....	2.2	2.2	2.4	2.6	2.8	2.8	2.9
Places of 100,000 to 250,000.....	4.1	4.1	4.3	4.6	3.7	5.0	3.7
Places of 50,000 to 100,000.....	3.2	3.2	3.3	3.5	3.6	3.3	2.9
Places of 25,000 to 50,000.....	3.5	3.7	2.7	2.9	3.7	4.2	2.5
Places of 10,000 to 25,000.....	5.1	5.0	5.9	5.8	5.2	4.8	6.3
Places of 5,000 to 10,000.....	2.9	2.6	2.4	2.2	1.9	1.8	2.5
Places of 2,500 to 5,000.....	2.4	2.1	2.3	2.5	2.7	2.8	2.7
Other urban territory.....	4.9						
Rural territory	14.5	19.8	17.2	16.4	17.3	21.1	27.1
Places of 1,000 to 2,500.....	2.0	1.9	1.7	1.8	2.2	2.6	3.2
Places under 1,000.....	0.8	0.9	1.0	1.1	1.1	1.3	1.6
Other rural territory.....	11.6	17.1	14.4	13.5	14.0	17.3	22.4
Cumulative summary:							
Places of 1,000,000 or more.....	53.2	53.2	55.3	55.1	54.1	52.3	47.3
Places of 500,000 or more.....	57.1	57.1	59.6	59.6	59.0	52.3	47.3
Places of 250,000 or more.....	59.4	59.4	62.0	62.2	61.8	57.0	52.1
Places of 100,000 or more.....	63.5	63.5	66.3	66.8	65.6	62.0	55.9
Places of 50,000 or more.....	66.6	66.6	69.6	70.2	69.1	65.3	58.8
Places of 25,000 or more.....	70.1	70.4	72.3	73.1	72.8	69.5	61.3
Places of 10,000 or more.....	75.3	75.4	78.1	78.9	78.0	74.3	67.6
Places of 5,000 or more.....	78.2	78.0	80.0	81.1	80.0	76.1	70.2
Places of 2,500 or more.....	80.6	80.2	82.8	83.6	82.7	78.9	72.9

NEW YORK

Table 4.—POPULATION OF URBAN PLACES OF 10,000 OR MORE FROM EARLIEST CENSUS TO 1950

["Uninc." designates an unincorporated place. Minus sign (-) denotes decrease]

Table with 10 columns: Urban place and census year, Population, Increase over preceding census (Number, Percent), Urban place and census year, Population, Increase over preceding census (Number, Percent), Urban place and census year, Population, Increase over preceding census (Number, Percent). Rows are grouped by city/village: Albany, Amsterdam, Auburn, Batavia, Beacon, Binghamton, Buffalo, Cohoes, Corning, Cortland, Dunkirk, Elmira, Endicott, Floral Park, Freeport, Fulton, Garden City, Geneva, Glen Cove, Glens Falls, Gloversville, Hempstead, Hornell, Hudson, Ithaca.

1 Union and Endicott villages consolidated as Endicott village in 1921. Combined figures for 1920, 12,803; for 1910, 3,952.
2 Fulton and Oswego Falls villages consolidated as Fulton city in 1902. Combined population for 1900 and prior census years is as follows: 1900, 8,206; 1890, 6,035; 1880, 5,772; 1870, 4,608.
3 Estimated.

NUMBER OF INHABITANTS

32-9

Table 4.—POPULATION OF URBAN PLACES OF 10,000 OR MORE FROM EARLIEST CENSUS TO 1950—Con.

Urban place and census year	Populaton	Increase over preceding census		Urban place and census year	Populaton	Increase over preceding census		Urban place and census year	Populaton	Increase over preceding census				
		Number	Percent			Number	Percent			Number	Percent			
astown city:				Massena village—Con.				North Tonawanda city:						
1950	43,364	716	1.7	1890	1,049			1950	24,731	4,477	22.1			
1940	42,638	-2,517	-5.6	1880	(¹)			1940	20,254	1,225	6.5			
1930	45,155	6,238	16.0	1870	483			1930	19,019	3,537	22.8			
1920	38,917	7,620	24.3	Middletown city:				1920	15,482	3,527	29.5			
1910	31,297	8,405	36.7	1950	22,586	678	3.1	1910	11,955	2,856	31.8			
1900	22,892	6,854	42.7	1940	21,908	632	3.0	1900	9,089	4,276	89.2			
1890	16,038	6,081	71.4	1930	21,276	2,856	15.5	1890	4,793	3,301	221.2			
1880	9,357	4,021	75.4	1920	18,420	3,107	20.3	Ogdensburg city:						
1870	5,336	2,181	69.1	1910	15,313	701	5.4	1950	16,166	-180	-1.1			
1860	3,155			1900	14,522	2,545	21.2	1940	16,346	-569	-3.4			
ison City village:				Mineola village:				1930				16,915	2,306	15.8
1950	10,249	1,210	6.7	1950	14,831	4,767	47.4	1920	14,609	-1,324	-8.3			
1940	18,039	4,472	33.0	1940	10,064	1,909	23.4	1910	15,933	3,300	26.1			
1930	13,507	4,980	58.0	1930	9,155	5,139	170.4	1900	12,633	971	8.3			
1920	8,587	4,812	127.5	1920	8,016	1,035	52.2	1890	11,662	1,321	12.8			
1910	3,775	664	21.3	1910	1,981			1880	10,341	265	2.6			
1900	3,111			Mount Vernon city:				1870	10,076	2,667	36.0			
nstown city:				1950				71,899	4,537	6.7	Olean city:			
1950	10,923	257	2.4	1950	67,362	5,863	9.5	1950	22,884	1,378	6.4			
1940	10,666	-135	-1.2	1940	61,499	18,773	43.9	1940	21,506	-284	-1.3			
1930	10,801	-107	-1.0	1930	42,726	11,807	38.2	1930	21,790	1,284	6.3			
1920	10,908	461	4.4	1920	30,919	9,691	45.7	1920	20,506	5,763	39.1			
1910	10,447	317	3.1	1910	21,223	10,398	96.0	1910	14,743	5,281	55.8			
1900	10,130	2,362	30.4	1890	10,830	6,244	136.2	1900	9,462	2,104	28.6			
1890	7,768	2,755	55.0	1880	4,586	1,886	69.9	1890	7,358	4,322	142.4			
1880	5,013	1,731	52.7	1870	2,700			1880	3,036	1,709	128.8			
1870	3,282			Newark village:				1870	1,327					
more village:				1950				10,295	649	6.7	Oneida city:¹			
1950	20,066	1,454	7.8	1950	9,646	1,997	26.1	1950	11,325	1,024	10.0			
1940	18,612	2,130	12.9	1940	7,649	685	9.8	1940	10,291	-287	-2.6			
1930	16,482	13,322	421.6	1930	6,964	737	11.8	1930	10,558	17	0.2			
1920	8,160	2,140	209.8	1920	6,227	1,640	36.0	1920	10,541	2,224	26.7			
1910	1,020	702	220.8	1910	4,578	880	23.8	1910	8,317	1,953	30.7			
1900	318			1900	3,898	1,248	50.9	1900	6,364	281	4.6			
s Park (uninc.):				1890				2,450	202	9.0	1890	6,083	2,149	54.6
1950	10,960			1880	2,450	202	9.0	1880	3,934	672	20.6			
1870	318			1870	2,248			1870	3,282					
ston city:				Newburgh city:				Oneonta city:						
1950	28,817	228	0.8	1950	31,956	73	0.2	1950	13,564	1,833	15.6			
1940	28,589	501	1.8	1940	31,883	608	1.9	1940	11,731	-805	-6.4			
1930	28,088	1,400	5.2	1930	31,275	909	3.0	1930	12,536	954	8.2			
1920	26,688	780	3.0	1920	30,366	2,561	9.2	1920	11,582	2,091	22.0			
1910	25,908	1,373	5.6	1910	27,805	2,862	11.5	1910	9,491	2,344	32.8			
1900	24,535	3,274	15.4	1900	24,943	1,856	8.0	1900	7,147	875	14.0			
1890	21,261	2,917	16.9	1890	23,087	5,038	27.9	1890	6,272	3,270	108.9			
1880	18,344	12,029	190.5	1880	18,049	1,035	6.1	1880	3,002	1,941	182.9			
1870	6,315			1870	17,014	4,436	35.3	1870	1,001					
awanna city:				New Rochelle city:				Ossining village:						
1950	27,658	3,600	15.0	1950	59,725	1,317	2.3	1950	16,098	102	0.6			
1940	24,058	110	0.5	1940	58,408	4,408	8.2	1940	15,996	755	5.0			
1930	23,948	6,030	33.7	1930	54,000	17,787	49.1	1930	15,241	4,502	41.9			
1920	17,918	3,369	23.2	1920	36,213	7,346	25.4	1920	10,739	-741	-6.5			
1910	14,549			1910	28,867	14,147	96.1	1910	11,480	3,641	44.6			
port city:				New York City:²				1900				7,939	-1,413	-15.1
1950	26,133	754	3.1	1950	7,891,957	436,962	5.9	1900	9,352	2,774	42.2			
1940	24,379	1,219	5.3	1940	7,454,995	524,549	7.6	1890	6,578	1,882	49.1			
1930	23,160	1,852	8.7	1930	6,930,446	1,310,398	23.3	1870	4,696	-649	-12.1			
1920	21,308	3,538	18.6	1920	5,620,048	853,105	17.9	Oswego city:						
1910	17,770	1,389	8.4	1910	4,766,883	1,329,681	38.7	1950	22,647	585	2.7			
1900	16,381	1,543	13.6	1900	3,437,202	1,921,901	126.8	1940	22,062	-590	-2.6			
1890	16,038	2,516	18.6	1890	1,515,301	309,032	25.6	1930	22,652	-774	-4.1			
1880	13,522	1,096	8.8	1880	1,206,299	264,007	28.0	1920	23,626	258	1.1			
1870	12,426	1,555	14.3	1870	942,292	128,623	15.8	1910	23,368	1,169	5.3			
1860	10,871			1860	813,669	298,122	37.8	1900	22,199	357	1.6			
ng Beach city:				1850				515,547	202,837	64.9	1900	21,842	726	3.4
1950	15,586	6,550	72.5	1850	312,710	110,121	54.4	1890	21,116	206	1.0			
1940	9,036	3,219	55.3	1840	202,569	78,883	63.8	1880	20,910	4,094	24.3			
1930	5,817	5,535	1,962.8	1830	129,706	27,333	28.4	1870	16,816	4,611	37.8			
1920	282			1820	96,372	36,858	59.3	1850	12,205					
nbrook village:				1810				60,515	27,384	82.7	Peekskill city:			
1950	17,314	2,757	18.9	1800	60,515	27,384	82.7	1950	17,731	420	2.4			
1940	14,557	2,564	21.4	Niagara Falls city:				1940	17,311	186	1.1			
1930	11,993	7,622	174.4	1950	90,872	12,843	16.5	1930	17,125	1,257	7.9			
1920	4,371			1940	78,029	2,569	3.4	1920	15,868	623	4.1			
amaroneck village:				1930				75,460	24,700	66.7	1910	15,245	4,887	47.2
1950	15,016	1,982	15.2	1920	50,760	20,315	56.5	1900	10,358	682	7.0			
1940	13,034	1,268	10.8	1910	30,445	10,988	65.5	1890	9,676	2,783	40.4			
1930	11,766	5,195	79.1	1900	19,457	13,955	253.6	1880	6,893	333	5.1			
1920	6,571	872	15.3	1890	5,502	2,182	65.7	1870	6,560					
1910	5,699			1880	3,320	314	10.4	Plattsburgh city:						
assena village:				1870				3,006		1950	17,738	1,387	8.5	
1950	13,137	1,809	16.0	1850				515,547	202,837	64.9	1940	16,351	3,002	22.5
1940	11,328	691	6.5	1840				312,710	110,121	54.4	1930	13,349	2,440	22.4
1930	10,637	4,644	77.5	1830				202,569	78,883	63.8	1920	10,909	-229	-2.1
1920	5,993	3,042	103.1	1820				129,706	27,333	28.4	1910	11,138	2,704	32.1
1910	2,951	919	45.2	1810				96,372	36,858	59.3	1900	8,434	1,424	20.3
1900	2,032	983	93.7	1800				60,515	27,384	82.7				

¹ Estimated.
² Not returned separately.
³ Population shown for years prior to 1900 is for New York City only, before the act of consolidation as Greater New York in 1898. For population of the combined area from 1790 and population of each borough from 1790 to 1940, see corresponding report for U. S. Summary, table 23.
⁴ Population previous to 1910 is that of Oneida village before its consolidation with Oneida town as Oneida city.

Table 4.—POPULATION OF URBAN PLACES OF 10,000 OR MORE FROM EARLIEST CENSUS TO 1950—Con.

Urban place and census year	Population	Increase over preceding census		Urban place and census year	Population	Increase over preceding census		Urban place and census year	Population	Increase over preceding census	
		Number	Percent			Number	Percent			Number	Percent
Pittsburgh city—Con.				Rye city:				Troy city—Con.			
1880	7,010	1,765	33.7	1880	11,721	1,856	18.8	1880	39,235	10,450	36.3
1890	5,345	106	2.1	1940	9,865	1,133	13.2	1890	28,785	9,451	48.9
1870	5,139	2,107	69.5	1880	8,712	3,464	64.1	1840	19,334	7,778	67.3
1860	3,032			1920	5,308	1,344	33.9	1830	11,556	6,292	119.5
1820				1940	3,964			1820	5,264		
Port Chester village:				Saratoga Springs city:¹				Utica city:			
1930	23,970	897	3.9	1880	13,473	1,768	12.9	1950	101,531	1,013	1.0
1940	23,073	411	1.8	1940	13,765	536	4.1	1940	100,518	-1,222	-1.2
1950	22,662	6,089	36.7	1930	13,169	-12	-0.1	1880	101,710	7,584	8.1
1920	16,373	3,794	29.4	1920	13,181	488	3.8	1920	94,150	10,737	26.5
1910	12,889	5,369	72.2	1910	12,693	284	2.3	1910	74,419	18,036	32.0
1900	7,440	2,195	41.1	1900	12,409	434	3.6	1900	56,383	12,376	28.1
1890	5,274	2,929	62.1	1890	11,975	3,534	42.2	1890	44,007	10,053	29.8
1880	3,354	-343	-14.9	1880	8,421	965	12.0	1880	33,914	5,110	17.7
1870	3,797			1870	7,316			1870	28,804	6,275	27.9
								1860	22,529	4,964	28.3
Poughkeepsie city:				Searsdale village:				Valley Stream village:			
1930	41,023	543	1.3	1930	13,156	190	1.5	1950	17,565	4,783	37.4
1940	40,878	190	0.5	1940	12,968	3,276	33.8	1940	12,782	4,459	53.6
1950	43,398	5,286	15.1	1930	9,690	6,184	176.4	1930	8,323	5,351	180.0
1920	38,680	7,684	25.9	1920	3,368			1820	2,972		
1910	37,936	4,987	16.9								
1900	24,626	1,823	8.2	Schenectady city:				Watertown city:			
1900	22,326	1,959	9.0	1950	91,785	4,236	4.8	1950	34,350	995	2.9
1890	26,297	127	0.6	1940	87,549	-8,143	-8.5	1940	33,385	1,180	3.7
1870	20,699	5,304	36.4	1930	95,692	6,969	7.9	1930	32,205	920	2.9
1860	14,726	2,215	27.9	1920	88,723	15,967	21.8	1920	31,285	4,555	17.0
1850	11,511			1910	72,826	41,144	129.9	1910	26,730	5,034	23.2
				1900	31,682	11,780	59.2	1900	21,698	6,971	47.3
Rensselaer city:				Schenectady city:				Watertown city:			
1950	10,826	88	0.8	1950	19,962	6,247	45.7	1890	14,723	4,028	37.7
1940	10,738	-435	-4.1	1940	13,675	2,629	23.8	1880	10,697	1,361	14.6
1930	11,224	490	3.7	1930	11,026	1,447	15.1	1870	9,336		
1920	10,823	112	1.0	1920	9,579	628	7.4				
1910	10,711	3,245	43.5	1850	8,921	2,137	31.5	Watervliet city:			
1900	7,466	165	2.3	1840	6,784	2,516	59.0	1950	15,197	-917	-5.7
1890	7,301	4,060	121.6	1830	4,268	3,329	8.4	1940	16,114	31	0.2
1880	3,236			1820	3,939	-1,964	-33.3	1930	16,083	10	0.1
				1810	5,904	614	11.6	1920	16,073	969	6.6
Rochester city:				Syracuse city:				Watertown city:			
1950	332,498	7,533	2.3	1950	220,583	14,616	7.1	1910	15,074	753	5.3
1940	324,978	-3,137	-1.0	1940	205,967	-3,359	-1.6	1900	14,321	1,354	10.4
1930	328,132	32,392	10.9	1930	209,326	37,609	21.9	1890	12,997	4,147	47.0
1920	295,739	77,691	35.6	1920	171,717	34,468	25.1	1880	8,820	-1,873	-17.5
1910	218,048	33,741	21.4	1910	137,249	28,875	26.6	1870	10,663	1,873	21.2
1900	184,306	26,712	19.8	1900	108,374	20,231	23.0	1860	8,820	1,256	16.6
1890	157,594	44,530	49.8	1890	88,143	36,351	70.2				
1880	89,266	28,980	43.2	1880	51,792	8,741	20.3				
1870	60,286	14,182	29.4	1870	43,051	14,832	53.1				
1860	48,204	11,861	32.4	1860	28,119	5,848	26.3				
1850				1850	22,271						
1840	36,483	16,212	60.3	Tonaawanda city:				White Plains city:²			
1830	20,191	10,984	119.3	1950	14,617	1,609	12.4	1950	43,496	3,139	7.8
1820	9,297			1940	13,008	327	2.6	1940	40,327	4,497	12.6
				1930	12,681	2,613	26.0	1930	35,830	14,789	70.4
Rockville Centre village:				Troy city:				White Plains city:²			
1950	22,262	3,749	29.1	1950	72,311	2,007	2.9	1920	21,031	5,682	31.9
1940	18,513	4,695	35.7	1940	70,304	-2,459	-3.4	1910	15,949	8,050	101.9
1930	13,718	7,466	119.1	1930	72,763	767	1.1	1900	7,899	3,857	95.4
1920	6,262	2,695	79.8	1920	71,996	-4,817	-6.3	1890	4,042	1,661	69.8
1910	3,567	1,783	94.6	1910	76,813	16,162	26.6	1880	2,381		
1900	1,884			1900	60,651	-965	-1.6				
				1890	60,956	4,209	7.4				
Rome city:				Troy city:				Yonkers city:			
1950	41,682	7,498	21.8	1950	46,465	7,230	18.4	1950	152,798	10,200	7.2
1940	34,214	1,870	3.8					1940	142,598	7,952	5.9
1930	32,336	5,997	22.8					1930	134,646	34,470	34.4
1920	26,341	5,844	28.5					1920	100,176	20,373	25.5
1910	20,497	3,134	33.6					1910	79,803	31,872	86.5
1900	13,340	552	2.3					1900	47,931	15,898	49.6
1890	14,091	2,797	22.9					1890	32,033	13,141	69.6
1880	12,194	1,194	16.9					1880	18,892	6,159	48.4
1870	11,000	7,436	205.9					1870	12,733	4,515	54.9
1860	3,564							1860	8,218		

¹ Estimated.

² Rye village incorporated as a city and made independent of Rye town in 1940.

³ The population previous to 1926 is that of Saratoga Springs village before its consolidation with Saratoga Springs town as Saratoga Springs city.

⁴ Population previous to 1920 is that of White Plains village before its consolidation with White Plains town as White Plains city.

Table 6.—POPULATION OF COUNTIES BY MINOR CIVIL DIVISIONS: 1930 TO 1950—Con.

County and minor civil division	1950	1940	1930	County and minor civil division (1930)	1950	1940	1930	County and minor civil division	1950	1940	1930						
Franklin County—Con.				Hamilton County				Jefferson County—Con.									
Bombay town	1,102	1,140	1,214	Arietta town	219	183	165	Walden town	6,969	7,029	7,322						
Brandon town	357	409	516	Benson town	85	89	49	Carthage village	4,120	4,307	4,460						
Brighton town	962	994	993	Hopewell town	180	164	134	Deferet village	416	420	739						
Burr's town	1,348	1,414	1,512	Indian Lake town	1,099	1,257	1,120	Herrings village	192	232	274						
Burr's village	514	544	595	Inlet town	319	310	251	Worth town	253	318	415						
Chambray town	2,627	2,662	2,667	Lake Pleasant town	626	584	541	Kings County			2,738,175	2,698,285	2,560,401				
Chambray village	7,254	7,183	7,169	Superior village	379	378	361	Brooklyn Borough (part of New York City)			2,738,175	2,698,285	2,560,401				
Conestoga town	983	919	1,016	Long Lake town	104	91	83	Lewis County			22,521	22,815	23,447				
Dickinson town	934	934	1,047	Morristown town	101	104	52	Croghan town			2,544	2,557	2,392				
Duane town	117	121	177	Well's town	104	107	52	Croghan village (part)			432	476	449				
Part Cornington town			1,764	Herkimer County			61,497	59,527	64,006	Denmark town			2,154	1,992	1,987		
Part Cornington village			897	Columbia town			1,132	951	915	Castorland village			308	329	315		
Franklin town			6,872	Danube town			847	849	790	Copenhagen village			690	608	659		
Franklin village			6,014	Fairfield town			1,204	1,095	1,249	Diana town			1,717	1,871	2,080		
Malone town			12,644	Frankfort town			6,508	6,247	6,918	Harrisville village			898	832	866		
Malone village			9,891	Frankfort village			3,844	3,859	4,201	Greig town			642	747	821		
Malone town			2,137	German Flatts town			14,103	13,653	13,923	Harrisburg town			480	537	589		
Malone village			844	Herkimer town			3,393	3,927	3,890	High Market town			121	190	222		
Santa Clara town			231	Herkimer village			3,196	2,882	2,855	Lewis town			584	413	677		
Waverly town			979	Littlefield town			776	779	712	Leyden town			1,622	1,519	1,482		
Westville town			877	Little Falls city			8,541	10,163	11,105	Part Leyden village (part)			669	624	571		
St. Regis Indian Reservation			1,409	Little Falls town			874	777	741	Lowville town			4,623	4,586	4,336		
Fulton County			51,621	48,597	46,546	Jefferson County			85,521	84,063	81,574	Lowville village			3,671	3,578	3,424
Beacon town			229	190	202	Adams town			3,629	3,334	3,284	Lyonsdale town			873	909	762
Beaumont town			2,543	2,380	2,226	Adams village			1,752	1,594	1,613	Lyons Falls village (part)			70	47	45
Beaumont village (part)			1,597	1,599	1,541	Alexandria town			3,593	3,533	3,953	Part Leyden village (part)			181	170	146
Caraga town			462	493	306	Alexandria Bay village			1,698	1,748	1,952	Martinsburg town			1,387	1,363	1,860
Ephraim town			1,063	1,045	949	Antwerp town			1,791	2,187	2,292	Montague town			139	329	306
Gloversville city			23,634	23,329	23,089	Brownville town			3,806	3,671	3,489	New Bremen town			1,729	1,707	1,597
Johnstown city			19,923	19,696	19,801	Brownville village			1,913	2,007	843	Croghan village (part)			349	325	285
Johnstown village			4,153	3,561	2,612	Deer village			1,028	1,109	1,080	Osceola town			244	281	319
Mayfield town			3,143	2,794	2,977	Glen Park village (part)			593	518	537	Pinckney town			439	613	640
Mayfield village			9	789	722	Cape Vincent town			1,842	1,954	1,958	Turin town			856	859	897
Northampton town			1,925	1,791	1,919	Cape Vincent village			812	931	898	Turin village			273	247	290
Northville village			1,114	1,111	1,250	Champion town			2,499	3,103	3,001	Watson town			586	536	628
Oppenheim town			1,190	1,292	1,147	West Carthage village			2,000	1,767	1,722	West Turin town			1,781	1,806	1,886
Palmyra village (part)			1,966	1,528	1,184	Clayton town			3,758	3,798	3,698	Constableville village			378	348	348
Perth town			1,299	1,600	838	Clayton village			1,991	1,999	1,940	Lyons Fall village (part)			784	771	689
Stratford town			464	491	384	Ellisburg town			3,116	3,183	3,025	Livingston County			40,257	38,510	37,560
Genesee County			47,594	44,481	44,468	Ellisburg village			285	253	253	Avon town			3,725	3,509	3,566
Alabama town			1,796	1,793	1,734	Meyersville village			378	348	313	Aron village			2,412	2,339	2,493
Alexander town			1,591	1,426	1,378	Henderson town			1,171	1,163	1,165	Caledonia town			2,529	2,009	2,305
Alexander village			304	365	232	Hounsfield town			2,630	3,137	2,926	Caledonia village			1,683	1,226	1,427
Batavia city			17,769	17,267	17,375	Sackets Harbor village			1,247	1,092	1,080	Conestoga town			809	809	832
Batavia town			2,924	2,294	2,268	Le Roy town			2,821	2,551	2,422	Genesee town			3,782	3,133	3,135
Bergton town			1,588	1,412	1,512	Black River village (part)			598	535	514	Genesee village			2,828	2,144	2,261
Bergton village			786	636	724	Evans Mills village			518	593	614	Groveland town			3,381	4,335	3,265
Botham town			1,449	1,231	1,254	Lorraine town			681	782	848	Leicester town			1,350	1,371	1,565
Byron town			1,361	1,374	1,347	Lyme town			1,438	1,462	1,585	Leicester village			364	327	285
Darion town			1,999	1,687	1,746	Chaumont village			513	534	591	Lima town			2,336	1,986	1,900
Elba town			1,930	1,835	1,695	Orleans town			1,807	1,664	1,790	Lima village			1,147	942	897
Elba village			669	614	582	Pamella town			992	855	879	Livonia town			2,896	2,596	2,644
Le Roy town			6,375	5,836	6,097	Glen Park village (part)			593	518	537	Livonia village			751	751	774
Le Roy village			4,791	4,473	4,474	Philadelphia town			1,222	1,372	1,562	Mount Morris town			4,836	4,904	4,234
Oakfield town			3,041	2,806	3,115	Philadelphia village			870	792	817	Mount Morris village			3,450	3,500	3,258
Oakfield village			1,781	1,876	1,919	Rodman town			816	856	873	North Dansville town			5,755	5,332	5,310
Pavilion town			1,439	1,361	1,205	Rutland town			1,925	1,622	1,734	Dansville village			5,253	4,976	4,928
Pembroke town			2,866	2,391	2,209	Black River village (part)			464	362	379	Nunda town			2,272	2,113	2,100
Perth village			542	562	418	Theresa town			1,600	1,675	1,715	Nunda village			1,224	1,077	1,085
Stafford town			1,235	1,246	1,231	Theresa village			995	968	879	Ossian town			507	532	510
Tonawanda Indian Reservation (part)			440	496	387	Watertown city			34,350	33,383	32,205	Portage town			737	945	793
Greene County			28,745	27,926	25,808	Watertown town			1,732	4,399	1,270	Sparta town			971	887	974
Athol town			942	966	982	Watertown village			1,099	1,099	1,099	Springwater town			1,318	1,274	1,381
Athens town			2,372	2,375	2,254	Westfield village			832	754	779	West Sparta town			724	688	667
Athens village			1,545	1,665	1,018	Jefferson County			85,521	84,063	81,574	York town			2,320	2,287	2,349
Cairo town			1,944	1,902	1,772	Adams town			3,629	3,334	3,284	Madison County			46,214	39,598	39,790
Catskill town			8,375	8,630	8,200	Adams village			1,752	1,594	1,613	Brookfield town			1,841	1,703	1,750
Catskill village			5,398	5,439	5,082	Alexandria town			3,593	3,533	3,953	Cazenovia town			3,980	3,424	3,504
Conestoga town			4,766	4,146	3,139	Alexandria Bay village			1,698	1,748	1,952	Cazenovia village			1,946	1,689	1,788
Conestoga village			3,722	3,352	2,166	Antwerp town			1,791	2,187	2,292	DeRuyter town			1,165	1,069	1,047
Cortland town			1,233	1,229	1,164	Brownville town			3,806	3,671	3,489	DeRuyter village			561	526	496
Greenville town			1,613	1,477	1,276	Brownville village			1,913	2,007	843	Eaton town			2,854	2,445	2,168
Halcott town			244	273	223	Deer village			1,028	1,109	1,080	Morrisonville village			1,260	669	583
Halter town			2,028	2,166	2,269	Glen Park village (part)			593	518	537	Fenner town			852	794	795
Halter village			536	626	624	Cape Vincent town			1,842	1,954	1,958	Georgetown town			616	634	684
Thermonville village			639	639	650	Cape Vincent village			812	931	898	Hamilton town			5,455	3,618	3,987
Jewett town			662	732	835	Champion town			2,499	3,103	3,001	Partville village (part)			671	594	613
Levittown town			803	827	815	West Carthage village			2,000	1,767	1,722	Hamilton village			3,507	1,790	1,700
New Baltimore town			1,761	1,480	1,434	Clayton town			3,758	3,798	3,698	Lebanon town			890	614	895
Pittsford town			825	846	796	Clayton village			1,991	1,999	1,940	Letch town			6,515	5,770	5,837
Watkins town			1,869	1,269	1,269	Ellisburg town			3,116	3,183	3,025	Cazenovia village			4,468	4,160	4,256
						Ellisburg village			285	253	253	Wampsville village			379	282	280

* FULTON.—Broadalbin village returned in 1940 as in Broadalbin town only. Part of Johnstown town annexed to Gloversville city in 1948.

** HERKIMER.—Part of German Flatts town annexed to Malaw's village in 1941.

*** LEWIS.—Part of Lowville town annexed to Lowville village in 1947.

**** MADISON.—Part of Lenox town annexed to Lenoxville village in 1947.

Table 6.—POPULATION OF COUNTIES BY MINOR CIVIL DIVISIONS: 1930 TO 1950—Con.

County and minor civil division	1920	1949	1950	County and minor civil division	1920	1949	1950	County and minor civil division	1920	1949	1950
Oneida County—Con.				Orleans County	29,432	27,769	28,795	Otsego County—Con.			
Oriskany town	475	873	871	Albion town	6,067	5,065	5,994	Roseboom town	570	534	633
Poupey town	2,531	2,059	1,995	Albion village (part)	4,899	4,896	4,932	Springfield town	1,184	1,135	1,305
Sandia town	13,125	11,169	10,117	Berry town	1,623	1,545	1,686	Unadilla town	2,683	2,271	2,276
Littonport village	3,523	3,609	2,344	Carlton town	1,775	1,590	1,699	Unadilla village	1,517	1,079	1,063
Monticello town	3,193	3,039	4,769	Charleston town	1,287	1,176	1,224	Westford town	2,092	2,085	632
Monticello village	3,321	1,949	1,662	Gaines town	1,812	1,667	1,702	Worcester town	2,098	2,038	1,946
Spafford town	829	742	747	Albion village (part)	187	184	185				
Syacus city	220,863	226,067	226,326	Kendall town	1,343	1,341	1,311	Putnam County	20,307	16,555	13,744
Tully town	1,854	1,439	1,461	Murray town	3,269	2,764	3,251	Carmel town	5,468	4,195	3,434
Tully village	744	719	680	Holley village	1,531	1,290	1,558	Carmel (uninc.) (part)	1,336	—	—
Van Buren town	4,390	3,091	2,814	Hidgeway town	6,217	5,926	6,068	Carmel (uninc.) (part)	2,148	1,546	770
Richmondville village (part)	1,782	1,707	1,555	Madison village (part)	5,728	5,553	5,790	Kent town	190	—	—
Oriskany Indian Reservation	894	762	611	Shelby town	4,462	3,961	3,946	Carmel (uninc.) (part)	1,001	—	—
				Madison village (part)	2,367	2,316	2,317	Lake Carmel (uninc.) (part)	2,075	1,328	1,196
				Yates town	2,686	1,975	1,914	Patterson town	54	—	—
				Lynchville village	777	745	798	Lake Carmel (uninc.) (part)	4,332	4,246	3,982
							Phillips town	1,788	1,267	1,784	
Ontario County	68,172	55,367	54,276				Cold Spring village	1,788	1,846	1,784	
Bristol town	615	730	743	Oswego County	77,181	71,275	69,645	Nelsonville village	522	457	470
Cannadota town	363	224	317	Albion town	1,036	1,094	1,175	Putnam Valley town	1,908	1,187	859
Canastota city	8,302	8,321	7,541	Albion village	269	304	376	Southeast town	4,388	4,053	3,503
Canastota town	4,218	3,083	1,938	Ashtabey town	492	465	507	Brewster village	1,810	1,863	1,604
East Bloomsfield town	1,848	1,700	1,691	Bayston town	362	365	444				
East Bloomsfield village	435	393	391	Constantia town	1,047	1,528	1,495	Queens County ²²	1,550,849	1,297,634	1,079,129
Holland village	519	594	594	Chenango village	555	446	416	Queens Borough (part of New York City) ²³	1,550,849	1,297,634	1,079,129
Parliament town	1,399	1,433	1,477	Fulton city	13,922	13,262	12,462	Rensselaer County	132,607	121,834	119,781
Geneva city ²⁴	17,143	15,345	16,659	Crawford town	2,774	2,229	2,130	Berlin town	1,409	1,402	1,359
Geneva town ²⁵	1,771	1,459	1,327	Hannah town	2,239	2,019	1,855	Brunswick town	5,967	4,917	3,949
				Hannibal village	591	437	410	East Greenbush town	6,338	4,550	3,267
				Hastings town	3,063	2,961	2,149	Grafton town	964	636	631
				Central Square village	665	542	606	Hoosick town	6,520	6,549	7,026
				Mexico town	3,035	2,710	2,720	Hoosick Falls village	4,297	4,279	4,755
				Mexico village	1,396	1,297	1,297	Nassau town	3,122	2,405	2,020
				Minnesota town	1,025	1,062	856	Nassau village	952	698	670
				New Haven town	1,259	1,194	1,116	North Greenbush town	4,913	3,223	2,215
				Orwell town	752	806	826	Petersburg town	1,010	955	976
				Oswego city	22,047	22,652	22,652	Pittstown town	2,668	2,491	2,423
				Oswego town	2,196	1,972	1,830	Valley Falls village (part)	473	469	463
				Palermo town	1,397	1,148	1,012	Poestenkill town	1,769	1,438	1,164
				Parish town	1,264	1,199	1,249	Rensselaer city ²⁶	10,565	10,798	11,223
				Parish village	574	521	508	Sand Lake town ²⁷	3,254	2,498	2,022
				Redfield town	418	377	583	Schaghticoke town	4,019	3,246	3,006
				Richfield town	4,067	3,846	3,816	Schaghticoke village	82	603	555
				Richfield village	2,039	1,869	2,046	Valley Falls village (part)	82	75	84
				Sandy Creek town	2,584	1,821	2,156	Schock town	6,164	5,081	4,639
				Lacoma village	549	473	648	Schockack town	1,761	1,515	1,509
				Sandy Creek village	798	648	648	Castleton-on-Hudson village	1,295	1,181	1,093
				Schroepfel town	4,037	3,219	3,010	Stephenstown town	72,311	70,304	72,763
				Phoenix village	1,877	1,767	1,768	Troy city			
				Richba town	2,248	2,184	1,973	Richmond County	191,555	174,441	158,346
				Volney town	3,106	2,659	2,347	Richmond Borough (part of New York City) ²⁸	191,555	174,441	158,346
				West Monroe town	1,002	731	686	Rockland County	89,276	74,261	59,599
				Williamstown town	707	719	706	Clarkstown town ²⁹	15,674	12,251	10,188
							Congers (uninc.)	1,949	—	—	
Otsego County	58,763	46,682	46,710	St. Lawrence County	58,763	46,682	46,710	Upper Nyack village	1,195	924	842
Barrington town	959	956	913	Barrington town	959	956	913	Haverstraw town	12,979	12,443	11,603
Butternuts town	1,315	1,269	1,260	Butternuts town	1,315	1,269	1,260	Haverstraw village	5,818	5,809	5,621
Chiltenant village	456	377	392	Chiltenant village	456	377	392	West Haverstraw village	3,099	2,533	2,534
Cherry Valley town	1,330	1,274	1,326	Cherry Valley town	1,330	1,274	1,326	Orangetown town ³⁰	34,554	26,662	18,029
Cherry Valley village	760	704	707	Cherry Valley village	760	704	707	Grand View-on-Hudson village	302	688	552
Deerport town	270	324	326	Deerport town	270	324	326	Nyack village	5,889	5,206	5,592
Edmeston town	1,563	1,590	1,556	Edmeston town	1,563	1,590	1,556	Piermont village	1,897	1,876	1,765
Easton town	924	760	691	Easton town	924	760	691	South Nyack village	3,102	2,069	2,212
Hartwick town	1,473	1,438	1,487	Hartwick town	1,473	1,438	1,487	Ramapo town ³¹	20,584	18,007	16,321
Laurens town	1,447	1,395	1,423	Laurens town	1,447	1,395	1,423	Hilburn village	1,212	1,161	1,163
Laurens village	861	803	846	Laurens village	861	803	846	Stouffville village	2,018	1,771	1,623
Maryland town	1,556	1,460	1,530	Maryland town	1,556	1,460	1,530	Spring Valley village (part)	4,500	4,508	5,943
Schenectady village	598	472	502	Schenectady village	598	472	502	Suffern village	4,010	3,768	3,757
Middlefield town	1,491	1,502	1,504	Middlefield town	1,491	1,502	1,504	Stony Point town	5,485	4,898	3,488
Cooperstown village (part)	63	73	61	Cooperstown village (part)	63	73	61	Stony Point (uninc.)	1,438	—	—
Mildred town	1,913	1,060	1,635	Mildred town	1,913	1,060	1,635	St. Lawrence County	98,897	91,098	90,960
Mildred village	599	469	491	Mildred village	599	469	491	Brasher town	1,916	1,892	1,706
Morris town	1,440	1,376	1,335	Morris town	1,440	1,376	1,335	Canton town	7,652	6,130	6,795
Morris village	511	509	531	Morris village	511	509	531	Canton village	4,379	3,018	2,832
New Lisbon town	877	861	781	New Lisbon town	877	861	781	Rensselaer Falls village	4,799	3,018	2,832
Oneonta city ³²	13,664	11,731	12,536	Oneonta city ³²	13,664	11,731	12,536	Clare town	107	139	227
								Clifton town	1,382	1,005	1,291
								Colton town	960	1,096	986
								DeKalb town	2,093	2,116	2,346
								Richville village	254	274	302
								De Peyster town	642	768	805

²² **QUEENS.**—Part of Geneva town annexed to Geneva city in 1946.
²³ **QUEENS.**—Part of Douglass town annexed to Putnam city in 1949. Part of Walkhill town annexed to Middletown city in 1948. Florida village incorporated in 1946. Part of Warwick town annexed to Warwick village in 1949.
²⁴ **ONEIDA.**—Part of Oneonta town annexed to Oneonta city in 1947.
²⁵ **ONEIDA.**—Part of Nassau County annexed to Queens County, and part of Queens County annexed to Nassau County in 1945.
²⁶ **RENSSELAER.**—Sand Lake town returned as Sand Lake in 1949.
²⁷ **ROCKLAND.**—Part of Clarkstown town annexed to Spring Valley village in 1945; that part of Spring Valley village in Clarkstown town had no population in 1950. Part of Orangetown town annexed to Clarkstown town in 1941. Part of Ramapo town annexed to Orangetown town in 1943.

Table 6.—POPULATION OF COUNTIES BY MINOR CIVIL DIVISIONS: 1930 TO 1950—Con.

Table with 11 columns: County and minor civil division, 1950, 1940, 1930, County and minor civil division, 1950, 1940, 1930, County and minor civil division, 1950, 1940, 1930. Rows include various counties like St. Lawrence, Schoharie, Steuben, Saratoga, Schenectady, and Fulton.

St. LAWRENCE.—Norwood village returned in 1940 as in Norfolk and Potsdam towns only; that part in Stockholm town had no population in 1950.

SARATOGA.—Part of Stillwater town annexed to Stillwater village in 1949.

SCHENECTADY.—Part of Niskayuna town annexed to Schenectady city in 1948.

SUFFOLK.—Part of East Hampton town annexed to East Hampton village in 1948.

NUMBER OF INHABITANTS

Table 7.—POPULATION OF ALL INCORPORATED PLACES AND OF UNINCORPORATED PLACES OF 1,000 OR MORE: 1950 AND 1940

Uninc. designates an unincorporated place. Figures for 1940 not available for unincorporated places and places incorporated since April 1, 1940. Asterisk () denotes an incorporated place under 2,500 located in an urbanized area. Specific unincorporated places inside urbanized areas have not been separately identified and therefore not listed in this table. For 1930 population of incorporated places, see table 6]

City, village, or unincorporated place	County	1950	1940	City, village, or unincorporated place	County	1950	1940	City, village, or unincorporated place	County	1950	1940
Adams	Jefferson	1,762	1,594	Canaseraga	Allegheny	693	698	East Islip (uninc.)	Suffolk	2,834	
Addison	Steuben	1,920	1,617	Cannastota	Madison	4,458	4,150	East Middletown (uninc.)	Orange	1,485	
Afton	Chenango	875	805	Candor	Tioga	802	661	East Northport (uninc.)	Suffolk	3,842	
Akron	Erie	2,481	2,233	Cantisco	Steuben	2,625	2,550				
Albany	Albany	134,996	130,577	Canton	St. Lawrence	4,379	3,018				
Albion	Orleans *	4,850	4,660	Cape Vincent	Jefferson	812	931	East Patchogue (uninc.)	Suffolk	4,124	
Alden	Erie	1,252	954	Carmel (uninc.)	Putnam	1,526		Eastport-Speonk (uninc.)	Suffolk	1,042	
Alexander	Genesee	304	265	Carthage	Jefferson	4,420	4,207	East Randolph	Cattaraugus	628	496
Alexandria Bay	Jefferson	1,688	1,748	Cassadaga	Chautauqua	676	514				
Alfred	Allegheny	2,053	694	Castile	Wyoming	1,072	902				
Allegheny	Cattaraugus	1,738	1,436	Castleton-on-Hudson	Rensselaer	1,751	1,515	East Rochester	Monroe	7,022	6,601
Almond	Allegheny	659	533	Castorland	Lewis	306	309	East Rockaway	Nassau	7,970	5,010
Altamont	Steuben	1,127	890	Cato	Cayuga	431	412	East Syracuse	Onondaga	4,766	4,520
Altmar	Albany	299	304	Catskill	Greene	5,392	5,429	East Williston *	Nassau	1,734	1,152
	Oswego			Cattaraugus	Cattaraugus	1,160	1,145	Eden (uninc.)	Erie	1,394	
Ames	Montgomery	193	180	Cayuga	Cayuga	534	472	Edwards	St. Lawrence	584	624
Amityville	Suffolk	6,164	5,058	Cayuga Heights	Tompkins	1,131	651	Elba	Genesee	569	614
Amsterdam	Montgomery	32,240	33,329	Cazenovia	Madison	1,946	1,689	Elbridge	Onondaga	586	497
Andes	Delaware	430	409	Cedarhurst	Nassau	6,051	5,463	Elizabethtown	Essex	665	640
Andover	Allegheny	1,351	1,260	Celoron	Chautauqua	1,555	1,349	Ellenville	Ulster	4,225	4,000
Angelica	Allegheny	928	928	Center Moriches (uninc.)	Suffolk	1,761		Ellicottville	Cattaraugus	1,073	1,024
Angola	Erie	1,931	1,603	Central Islip (uninc.)	Suffolk	3,067		Ellisburg	Jefferson	285	253
Antwerp	Jefferson	841	817	Central Square	Oswego	665	508	Elmira	Chemung	49,716	45,106
Arcade	Wyoming	1,818	1,683	Centre Island	Nassau	199	134	Elmira Heights	Chemung	5,009	4,829
Ardley *	Westchester	1,744	1,423	Champlain	Clinton	1,505	1,354	Elmsford	Westchester	3,147	3,078
Argyle	Washington	351	226	Chateaugay	Franklin	1,234	1,183	Endicott	Broome	20,050	17,702
Arkport	Steuben	701	618	Chatham	Columbia	2,304	2,254	Esperance	Schoharie	322	219
Arlington (uninc.)	Dutchess	5,374		Chaumont	Jefferson	513	534	Evans Mills	Jefferson	518	523
Asharoken	Suffolk	116	48	Cherry Creek	Chautauqua	631	529	Fabius	Onondaga	369	308
Athens	Greene	1,546	1,655	Cherry Valley	Otsego	760	704	Fair Haven	Cayuga	628	471
Attica	Wyoming	2,676	2,379	Chester	Orange	1,215	1,140	Fairport	Monroe	5,267	4,644
Auburn	Dutchess	36,722	35,753	Chittanooga	Madison	1,307	885	Fairview (uninc.)	Dutchess	1,721	
Aurora	Cayuga	711	372	Churchville	Monroe	755	601	Falconer	Chautauqua	3,202	3,222
Ausable Forks (uninc.)	Essex	1,643		Clarence (uninc.)	Erie	1,018		Farmingdale	Nassau	4,492	3,524
				Clayton	Jefferson	1,981	1,999	Farnham	Erie	396	388
Avoca	Steuben	962	1,001	Clayville	Oneida	525	711	Fayetteville	Onondaga	2,624	2,172
Avon	Livingston	2,412	2,339	Cleveland	Oswego	555	440	Fillmore	Allegheny	527	567
Babylon	Suffolk	6,015	4,742	Clifton Springs	Ontario	1,838	1,413	Fishkill	Dutchess	841	720
Bainbridge	Chemung	1,505	1,450	Clinton	Oneida	1,630	1,478	Fleischmanns	Delaware	469	546
Baldwinsville	Onondaga	4,495	3,840	Clyde	Wayne	2,492	2,356	Floral Park	Nassau	14,582	12,950
Ballston Spn	Saratoga	4,937	4,431	Cobleskill	Schoharie	3,208	2,617	Florida	Orange	1,376	
Barker	Niagara	523	452	Cohocton	Steuben	943	931	Flower Hill *	Nassau	1,948	666
Batavia	Genesee	17,799	17,237	Cohoes	Albany	21,272	21,955	Fonda	Montgomery	1,029	1,123
Bath	Steuben	5,416	4,696	Cold Brook	Herkimer	342	271	Forestville	Chautauqua	780	692
Baxter Estates *	Nassau	802	700	Cold Spring	Putnam	1,788	1,897	Fort Ann	Washington	463	439
Bayport (uninc.)	Suffolk	1,463		Colonic *	Albany	2,068	1,407	Fort Covington	Franklin	801	813
Bay Shore (uninc.)	Suffolk	9,665		Congers (uninc.)	Rockland	1,949		Fort Edward	Washington	3,797	3,620
Bayville	Nassau	1,981	1,516	Constableville	Lewis	378	340	Fort Johnson	Montgomery	930	868
Beacon	Dutchess	14,012	12,572	Cooperstown	Otsego	2,727	2,539	Fort Plain	Montgomery	2,925	2,770
Bellerose *	Nassau	1,134	1,317	Copenhagen	Lewis	690	608	Frankfort	Herkimer	3,844	3,859
Belle Terre	Suffolk	120	80	Corfu	Genesee	542	462	Franklin	Delaware	558	481
Bellport	Suffolk	1,449	650	Corinth	Saratoga	3,101	3,054	Franklinville	Cattaraugus	2,092	1,884
Belmont	Allegheny	1,140	1,140	Corning	Steuben	17,684	16,212	Fredonia	Chautauqua	7,095	5,738
Bemus Point	Chautauqua	424	290	Cornwall	Orange	2,211	1,978	Freeport	Nassau	24,680	20,410
Bergen	Genesee	780	658	Cortland	Cortland	18,152	15,881	Freeville	Tompkins	373	379
Binghamton	Broome	80,674	78,309	Cove Neck	Nassau	200	130	Frewsburg (uninc.)	Chautauqua	1,383	
Black River	Jefferson	1,032	897	Coxsackie	Greene	2,722	2,352	Friendship	Allegheny	1,344	1,148
Blasdell	Erie	3,127	2,322	Croghan	Lewis	772	801	Fulton	Oswego	13,922	13,362
Bloomington	Sullivan	263	197	Croton-on-Hudson	Westchester	4,837	3,843	Fultonville	Montgomery	840	806
Bloomington	Essex	476	446	Cuba	Allegheny	1,783	1,699	Gainesville	Wyoming	314	283
Blue Point (uninc.)	Suffolk	1,613		Dannemora	Clinton	4,122	4,830	Galway	Saratoga	188	161
Bolivar	Allegheny	1,400	1,344	Dansville	Livingston	5,253	4,976	Garden City	Nassau	14,486	11,223
Boonville	Oneida	2,329	2,076	Deferiet	Jefferson	616	620	Geneseo	Livingston	2,838	2,144
Brentwood (uninc.)	Suffolk	2,803		Delanson	Schenectady	430	326	Geneva	Ontario	17,144	15,555
Brewster	Putnam	1,810	1,863	Delevan	Cattaraugus	611	554	Gilbertsville	Otsego	456	377
Briarcliff Manor *	Westchester	2,494	1,830	Delhi	Delaware	2,223	1,841	Glen Cove	Nassau	15,130	12,415
Bridgewater	Oneida	309	238	Depew	Erie	7,217	6,084	Glen Park	Jefferson	516	523
Brightwaters	Suffolk	2,331	1,532	Deposit	Broome	2,016	2,028	Glen Falls	Warren	19,010	18,836
Broadalbin	Fulton	1,400	1,399	Dering Harbor	Delaware			Gloversville	Fulton	23,634	23,329
Brockport	Monroe	4,748	3,590	De Ruyter	Suffolk	4	34	Goshen	Orange	3,311	3,073
Brocton	Chautauqua	1,740	1,293	Dexter	Madison	561	526	Gouverneur	St. Lawrence	4,916	4,478
Bronxville	Westchester	6,778	6,888	Dobbs Ferry	Jefferson	1,038	1,109	Gowanda	Cattaraugus	3,289	3,156
Brookville	Nassau	937	204	Dolgeville	Westchester	6,268	5,883	Grand View-on-Hudson *	Erie	302	588
Brownville	Jefferson	1,013	907	Downsville	Fulton	3,204	3,195		Rockland		
Brushton	Franklin	516	457	Dryden	Herkimer						
Buehanan	Westchester	1,820	1,600	Dunkirk	Delaware	720	582	Granville	Washington	2,826	3,173
Buffalo	Erie	580,132	575,901	Dundee	Yates	373	257	Great Neck	Nassau	7,759	6,167
Burdett	Schuyler	432	403	Dunbar	Tompkins	976	747	Great Neck Estates *	Nassau	2,464	1,969
Burke	Franklin	316	344	Dunkirk	Yates	1,165	1,168	Great Neck Plaza	Nassau	4,246	2,031
Caledonia	Livingston	1,683	1,226	Earlville	Chautauqua	18,007	17,713	Greene	Chenango	1,628	1,431
Cambridge	Washington	1,692	1,572	East Aurora	Chenango	945	864	Green Island	Albany	4,016	3,988
Camden	Oneida	2,407	2,021	East Bloomfield	Madison	5,962	5,259	Greenlaw (uninc.)	Suffolk	1,000	
Camillus	Onondaga	1,225	1,133	East Hampton	Erie	425	365	Greenport	Suffolk	3,028	3,259
Canajoharie	Montgomery	2,761	2,577	East Hills	Ontario	1,737	1,756	Greenwich	Washington	2,212	2,270
Canandaigua	Ontario	8,332	8,321		Nassau	2,547	343	Greenwood Lake	Orange	819	483

Table 7.—POPULATION OF ALL INCORPORATED PLACES AND OF UNINCORPORATED PLACES OF 1,000 OR MORE: 1950 AND 1940—Con.

Table with 12 columns: City, village, or unincorporated place; County; 1950; 1940; City, village, or unincorporated place; County; 1950; 1940; City, village, or unincorporated place; County; 1950; 1940. Rows list various locations such as Groton, Hagerman, Hamilton, Hancock, Harbortown, etc., with their respective population figures for 1950 and 1940.

NUMBER OF INHABITANTS

Table 7.—POPULATION OF ALL INCORPORATED PLACES AND OF UNINCORPORATED PLACES OF 1,000 OR MORE: 1950 AND 1940—Con.

City, village, or unincorporated place	County	1950	1940	City, village, or unincorporated place	County	1950	1940	City, village, or unincorporated place	County	1950	1940
Port Ewen (uninc.)	Ulster	1,885		Schuylerville	Saratoga	1,314	1,447	Upper Nyack*	Rockland	1,195	924
Port Henry	Essex	1,831	1,935	Scotia	Schenectady	7,812	7,960	Ulica	Oneida	101,531	100,518
Port Jefferson (uninc.)	Suffolk	3,296		Scottsville	Monroe	1,025	925	Valatie	Columbia	1,225	1,208
Port Jervis	Orange	9,372	9,749	Sea Cliff	Nassau	4,868	4,416	Valley Falls	Rensselaer	555	564
Port Leyden	Lewis	841	794	Selden (uninc.)	Suffolk	1,743		Valley Stream	Nassau	26,854	16,679
Portville	Cattaraugus	1,151	1,018	Seneca Falls	Seneca	6,634	6,452	Van Etten	Chemung	504	440
Port Washington	Nassau	650	628	Sharon Springs	Schoharie	361	433	Vernon	Oneida	754	587
North*	St. Lawrence	7,491	4,821	Sherburne	Chenango	1,604	1,192	Victor	Ontario	1,066	1,111
Potsdam	Dutchess	41,023	40,478	Sherman	Chautauqua	861	675	Victory	Saratoga	488	520
Poughkeepsie	Dutchess	41,023	40,478	Sherrill	Oneida	2,236	2,184	Victory Heights (uninc.)	Chemung	1,857	
Prattsburg	Steuben	653	635	Shoreham	Suffolk	90	25	Village of the Branch	Suffolk	163	185
Prospect	Oneida	318	285	Shortsville	Ontario	1,314	1,316	Voorheesville	Albany	895	671
Pulaski	Oswego	2,033	1,895	Sidney	Delaware	4,815	3,012	Waddington	St. Lawrence	819	717
Quogue	Suffolk	625	633	Silver Creek	Chautauqua	3,068	3,067	Walden	Orange	4,559	4,262
Randolph	Cattaraugus	1,455	1,321	Silver Springs	Wyoming	830	766	Walkkill (uninc.)	Ulster	1,145	
Ravens	Albany	2,006	1,810	Sinclairville	Chautauqua	672	585	Walton	Delaware	3,947	3,697
Red Creek	Wayne	617	539	Skaneateles	Onondaga	2,331	1,949	Wampsville	Madison	379	282
Red Hook	Dutchess	1,225	1,056	Sloan	Erie	4,698	3,836	Wappingers Falls	Dutchess	3,490	3,427
Rensselaer	Oneida	422	483	Sloatsburg	Rockland	2,018	1,771	Warrensburg (uninc.)	Warren	2,358	
Rensselaer	Rensselaer	10,856	10,768	Smithtown Branch (uninc.)	Suffolk	1,424		Warsaw	Wyoming	3,713	3,554
Rensselaer Falls	St. Lawrence	323	265	Smyrna	Chenango	269	256	Warwick	Orange	2,674	2,534
Rhinebeck	Dutchess	1,923	1,697	Sodus	Wayne	1,588	1,513	Washingtonville	Orange	823	801
Richburg	Allegany	514	564	Solvay	Onondaga	7,868	8,201	Waterford	Saratoga	2,968	2,903
Richfield Springs	Otsego	1,534	1,209	Southampton	Suffolk	4,042	3,818	Waterloo	Seneca	4,438	4,010
Richmondville	Schoharie	700	598	South Corning	Steuben	880	681	Watertown	Jefferson	34,350	33,385
Ridgville	St. Lawrence	254	274	South Dayton	Cattaraugus	727	643	Waterville	Oneida	1,634	1,489
Ripley (uninc.)	Chautauqua	1,229		South Fallsburgh (uninc.)	Sullivan	1,147		Watervliet	Albany	15,197	16,114
Riverhead (uninc.)	Suffolk	4,802		South Floral Park*	Nassau	572	510	Watkins Glen	Schuyler	3,052	2,913
Riverside	Steuben	818	643	South Glens Falls	Saratoga	3,645	3,081	Waverly	Tioga	6,037	5,480
Rochester	Monroe	332,488	324,075	Southold (uninc.)	Suffolk	1,027		Wayland	Steuben	1,834	1,795
Rochdale (uninc.)	Dutchess	1,219		South Huntington (uninc.)	Suffolk	1,274		Webster	Monroe	1,773	1,680
Rockville Centre	Nassau	22,362	18,613	South Nyack	Rockland	3,102	2,093	Weedsport	Cayuga	1,588	1,341
Rome	Oneida	41,082	34,214	Speculator	Hamilton	370	278	Wellsburg	Chemung	638	560
Ronkonkoma (uninc.)	Suffolk	1,334	671	Spencer	Tioga	664	615	Westbury	Allegany	6,402	5,942
Rosendale	Ulster	883		Spencerport	Nassau	1,879	1,625	Westbury	Nassau	7,112	4,524
Roslyn*	Nassau	1,612	972	Spring Valley	Saratoga	1,276	971	West Carthage	Jefferson	2,000	1,767
Roslyn Estates*	Nassau	612	464	Springville	Rockland	4,500	4,308	West Elmira (uninc.)	Chemung	3,833	
Roslyn Harbor	Ontario	402	303	Stamford	Erie	3,322	2,849	West End (uninc.)	Otsego	1,285	
Rouses Point	Clinton	2,901	1,846	Stewart Manor*	Delaware	1,162	1,088	Westfield	Chautauqua	3,663	3,434
Rushville	Yates	465	428	Stillwater	Nassau	1,879	1,625	West Glens Falls (uninc.)	Warren	1,665	
Russell Gardens*	Nassau	912	556	Stony Point (uninc.)	Saratoga	1,276	971	Westhampton Beach	Suffolk	1,067	969
Rye	Westchester	11,721	9,865	Stottville (uninc.)	Rockland	1,438		West Haverstraw	Rockland	3,099	2,533
Sackets Harbor	Jefferson	1,247	1,962	Suffern	Columbia	1,020		Westport	Essex	733	654
Saddle Rock*	Nassau	33	69	Syosset (uninc.)	Rockland	4,010	3,788	West Sayville (uninc.)	Suffolk	1,370	
Sag Harbor	Suffolk	2,373	2,517	Syracuse	Nassau	1,133		West Winfield	Herkimer	832	754
St. James (uninc.)	Suffolk	1,390		Tannersville	Onondaga	220,683	205,967	Whitehall	Washington	4,457	4,851
St. Johnsville	Montgomery	2,210	2,283	Tarrytown	Greene	639	640	White Plains	Westchester	43,466	40,327
Salamanca	Cattaraugus	8,881	9,011	Theressa	Westchester	8,851	6,874	Whitesboro	Oneida	3,902	3,532
Salmon	Washington	1,067	1,034	Thomaston*	Jefferson	925	908	Whitney Point	Broome	883	733
Saltate	Suffolk	21	22	Ticonderoga	Nassau	2,045	1,169	Williamson (uninc.)	Wayne	1,520	
Sands Point	Nassau	860	628	Tivoli	Nassau	3,517	3,402	Williamsville	Erie	4,649	3,614
Sandy Creek	Oswego	708	646	Tonawanda	Essex	753	761	Williston Park	Nassau	7,505	5,750
Saranac Lake	Essex	6,913	7,138	Trenton	Dutchess	14,617	13,008	Wilson	Niagara	902	849
Saratoga Springs	Franklin	15,473	13,705	Troy	Erie	72,311	70,304	Windsor	Broome	822	766
Saugerties	Saratoga	15,473	13,705	Trumansburg	Oneida	331	296	Witherbee-Mineville (uninc.)	Essex	2,384	
Sauquoit (uninc.)	Ulster	3,907	3,916	Tuckahoe	Rensselaer	1,479	1,130	Wolcott	Wayne	1,516	1,325
Savannah	Oneida	1,227		Tully	Tompkins	5,991	6,563	Woodhull	Steuben	332	339
Savona	Wayne	682	601	Tupper Lake	Westchester	744	719	Woodridge	Sullivan	951	854
Sayville (uninc.)	Steuben	869	653	Turin	Onondaga	5,441	5,451	Woodsburgh*	Nassau	745	702
Scarsdale	Suffolk	4,251		Unadilla	Franklin			Wurtsboro	Sullivan	628	487
Schenectady	Ulster	3,907	3,916	Union Springs	Lewis	273	247	Wyoming	Wyoming	508	430
Schenenvus	Oneida	1,227		Unionville	Otsego	1,317	1,079	Yonkers	Westchester	152,798	142,598
Schoharie	Wayne	682	601	Upper Brookville	Westchester	967	905	Yorkville	Oneida	3,528	3,511
	Steuben	869	653		Orange	454	387	Youngstown	Niagara	932	799
	Suffolk	4,251			Nassau	469	456				

Table 8.—POPULATION OF INCORPORATED PLACES OF 5,000 OR MORE, BY WARDS OR ASSEMBLY DISTRICTS: 1950

[Other incorporated places of more than 5,000 (Glen Cove, Long Beach, Mechanicville, Mount Vernon, Peekskill, Rye, Saratoga Springs cities; and Amityville, Babylon, Bath, Bronxville, Catskill, Cedarhurst, Danville, Depew, Dobbs Ferry, East Aurora, East Rochester, East Rockaway, Elmira Heights, Endicott, Fairport, Floral Park, Fredonia, Freeport, Garden City, Great Neck, Hamburg, Hastings-on-Hudson, Bayshore, Hempstead, Jericho, Jericho Park, Johnson City, Kenmore, Larchmont, Lindenhurst, Lynbrook, Malone, Malverne, Massena, Medina, Minerva, Mount Kisco, Newark, New Hyde Park, North Pelham, North Tarrytown, Nyack, Patchogue, Pelham Manor, Penn Yan, Port Chester, Poughkeepsie, Rockville Centre, Saratoga Lake, Seacliff, Scotia, Solvay, Tarrytown, Tuckahoe, Tupper Lake, Valley Stream, Waverly, Wellsville, Westbury, Williston Park villages) have no wards.]

City or village and ward or assembly district	Population	City or village and ward or assembly district	Population	City or village and ward or assembly district	Population	City or village and ward or assembly district	Population
Albany city	134,905	Buffalo city—Con.		Glens Falls city	19,610	Lockport city	25,133
Ward 1	11,635	Ward 12	18,515	Ward 1	3,508	Ward 1	2,085
Ward 2	5,725	Ward 13	16,897	Ward 2	4,687	Ward 2	2,576
Ward 3	3,792	Ward 14	18,697	Ward 3	5,617	Ward 3	2,755
Ward 4	4,025	Ward 15	20,414	Ward 4	2,027	Ward 4	3,171
Ward 5	5,932	Ward 16	18,548	Ward 5	3,771	Ward 5	5,557
Ward 6	3,039	Ward 17	34,052			Ward 6	2,815
Ward 7	5,475	Ward 18	18,127	Gloversville city	23,634	Ward 7	2,642
Ward 8	4,039	Ward 19	24,752	Ward 1	5,825	Ward 8	2,632
Ward 9	3,898	Ward 20	15,895	Ward 2	2,424	Middletown city	22,586
Ward 10	5,182	Ward 21	35,431	Ward 3	4,041	Ward 1	5,204
Ward 11	6,545	Ward 22	19,804	Ward 4	3,380	Ward 2	9,914
Ward 12	5,225	Ward 23	16,361	Ward 5	4,203	Ward 3	2,658
Ward 13	20,790	Ward 24	17,653	Ward 6	3,761	Ward 4	4,810
Ward 14	8,621	Ward 25	20,380			Newburgh city	31,956
Ward 15	5,727	Ward 26	24,069	Hornell city	15,049	Ward 1	6,715
Ward 16	8,206	Ward 27	22,631	Ward 1	3,549	Ward 2	3,754
Ward 17	6,115			Ward 2	2,227	Ward 3	3,401
Ward 18	14,061	Canandaigua city	8,332	Ward 3	1,842	Ward 4	4,607
Ward 19	6,432	Ward 1	2,577	Ward 4	2,048	Ward 5	3,640
Amsterdam city	32,249	Ward 2	770	Ward 5	2,938	Ward 6	4,065
Ward 1	3,661	Ward 3	2,235	Ward 6	2,445	Ward 7	2,373
Ward 2	2,867	Ward 4	2,730			Ward 8	2,034
Ward 3	2,403			Hudson city	11,629	Ward 9	1,334
Ward 4	7,451	Cohoes city	21,272	Ward 1	1,785	New Rochelle city	59,725
Ward 5	2,432	Ward 1	3,448	Ward 2	2,435	Ward 1	9,732
Ward 6	6,790	Ward 2	2,385	Ward 3	2,435	Ward 2	12,630
Ward 7	3,738	Ward 3	2,602	Ward 4	2,061	Ward 3	24,418
Ward 8	2,978	Ward 4	5,278	Ward 5	1,775	Ward 4	12,645
		Ward 5	4,645	Ward 6	3,033		
		Ward 6	2,913			New York City	7,891,957
Auburn city	36,722	Corning city	17,684	Ithaca city	29,257	Bronx Borough	1,451,277
Ward 1	4,486	Ward 1	2,324	Ward 1	4,623	Assembly district 1	88,003
Ward 2	4,809	Ward 2	1,421	Ward 2	3,074	Assembly district 2	92,134
Ward 3	1,665	Ward 3	2,096	Ward 3	3,807	Assembly district 3	92,285
Ward 4	4,123	Ward 4	1,913	Ward 4	7,692	Assembly district 4	91,595
Ward 5	1,942	Ward 5	1,532	Ward 5	10,061	Assembly district 5	99,491
Ward 6	4,761	Ward 6	3,024			Assembly district 6	96,745
Ward 7	2,722	Ward 7	2,591	Jamestown city	43,354	Assembly district 7	138,623
Ward 8	3,632	Ward 8	2,783	Ward 1	5,062	Assembly district 8	135,255
Ward 9	4,497			Ward 2	5,778	Assembly district 9	124,479
Ward 10	3,975	Cortland city	18,152	Ward 3	6,066	Assembly district 10	116,987
Batavia city	17,799	Ward 1	3,349	Ward 4	7,605	Assembly district 11	94,152
Ward 1	2,986	Ward 2	3,614	Ward 5	9,051	Assembly district 12	133,574
Ward 2	3,297	Ward 3	3,540	Ward 6	9,792	Assembly district 13	147,954
Ward 3	3,445	Ward 4	2,275			Brooklyn Borough	2,738,175
Ward 4	2,798	Ward 5	2,445	Johnstown city	10,923	Assembly district 1	111,444
Ward 5	2,715	Ward 6	2,929	Ward 1	2,388	Assembly district 2	154,808
Ward 6	2,580	Dunkirk city	18,007	Ward 2	3,204	Assembly district 3	97,958
Beacon city	14,012	Ward 1	4,676	Ward 3	3,255	Assembly district 4	100,985
Ward 1	2,667	Ward 2	4,732	Ward 4	2,076	Assembly district 5	97,806
Ward 2	3,707	Ward 3	4,220			Assembly district 6	109,730
Ward 3	5,365	Ward 4	4,379	Kingston city	28,817	Assembly district 7	99,591
Ward 4	2,113			Ward 1	1,436	Assembly district 8	97,303
Binghamton city	60,674	Elmira city	49,716	Ward 2	1,436	Assembly district 9	149,510
Ward 1	11,678	Ward 1	2,745	Ward 3	4,537	Assembly district 10	104,071
Ward 2	4,537	Ward 2	4,665	Ward 4	3,385	Assembly district 11	104,530
Ward 3	8,883	Ward 3	3,991	Ward 5	2,377	Assembly district 12	100,068
Ward 4	10,797	Ward 4	4,114	Ward 6	1,385	Assembly district 13	174,619
Ward 5	8,662	Ward 5	4,247	Ward 7	1,903	Assembly district 14	97,729
Ward 6	7,341	Ward 6	2,446	Ward 8	1,814	Assembly district 15	89,470
Ward 7	4,661	Ward 7	9,803	Ward 9	1,375	Assembly district 16	165,815
Ward 8	4,661	Ward 8	2,821	Ward 10	1,549	Assembly district 17	101,337
Ward 9	1,898	Ward 9	2,617	Ward 11	2,078	Assembly district 18	95,736
Ward 10	863	Ward 10	4,209	Ward 12	2,456	Assembly district 19	151,044
Ward 11	2,497	Ward 11	3,737	Ward 13	3,924	Assembly district 20	94,021
Ward 12	5,656	Ward 12	4,031		638	Assembly district 21	104,414
Ward 13	4,462	Fulton city	13,922	Lackawanna city	27,658	Assembly district 22	95,299
Buffalo city	260,132	Ward 1	2,341	Ward 1	11,906	Assembly district 23	145,170
Ward 1	21,560	Ward 2	2,730	Ward 2	5,575	Assembly district 24	95,701
Ward 2	18,825	Ward 3	2,393	Ward 3	3,848	Manhattan Borough	1,060,101
Ward 3	16,559	Ward 4	2,012	Ward 4	6,329	Assembly district 1	112,297
Ward 4	23,371	Ward 5	2,149	Lancaster village	8,665	Assembly district 2	93,399
Ward 5	27,691	Ward 6	2,297	Ward 1	3,153	Assembly district 3	164,021
Ward 6	21,122	Geneva city	17,144	Ward 2	2,812	Assembly district 4	117,262
Ward 7	28,996	Ward 1	3,063	Ward 3	2,700	Assembly district 5	166,970
Ward 8	22,178	Ward 2	3,251			Assembly district 6	126,312
Ward 9	20,323	Ward 3	4,420	Little Falls city	9,541	Assembly district 7	111,288
Ward 10	22,609	Ward 4	1,180	Ward 1	2,946		
Ward 11	15,496	Ward 5	2,134	Ward 2	2,675		
		Ward 6	2,496	Ward 3	2,110		
				Ward 4	1,810		

NUMBER OF INHABITANTS

Table 8.—POPULATION OF INCORPORATED PLACES OF 5,000 OR MORE, BY WARDS OR ASSEMBLY DISTRICTS: 1950—Con.

City or village and ward or assembly district	Population	City or village and ward or assembly district	Population	City or village and ward or assembly district	Population	City or village and ward or assembly district	Population
New York City—Con.		Oneida city	11,325	Rochester city—Con.		Troy city	72,311
Manhattan Borough—Con.		Ward 1	1,274	Ward 8	13,357	Ward 1	2,741
Assembly district 8	103,415	Ward 2	3,328	Ward 9	6,345	Ward 2	3,390
Assembly district 9	113,431	Ward 3	1,786	Ward 10	36,399	Ward 3	1,349
Assembly district 10	115,776	Ward 4	1,742	Ward 11	11,652	Ward 4	3,795
Assembly district 11	105,230	Ward 5	1,723	Ward 12	15,647	Ward 5	6,404
Assembly district 12	147,148	Ward 6	1,472	Ward 13	5,069	Ward 6	3,722
Assembly district 13	109,462			Ward 14	25,854	Ward 7	4,185
Assembly district 14	99,322	Oneonta city	13,564	Ward 15	8,603	Ward 8	2,978
Assembly district 15	159,987	Ward 1	2,540	Ward 16	8,665	Ward 9	2,745
Assembly district 16	114,781	Ward 2	2,950	Ward 17	22,977	Ward 10	4,485
Queens Borough	1,550,849	Ward 3	1,969	Ward 18	36,392		
Assembly district 1	119,217	Ward 4	1,594	Ward 19	39,217	Ward 11	2,141
Assembly district 2	112,877	Ward 5	2,192	Ward 20	10,705	Ward 12	2,936
Assembly district 3	108,261	Ward 6	2,289	Ward 21	11,971	Ward 13	4,990
Assembly district 4	136,965			Ward 22	22,258	Ward 14	7,108
Assembly district 5	119,648	Ossining village	16,098	Ward 23	7,639	Ward 15	4,411
Assembly district 6	146,732	Ward 1	4,603	Ward 24	9,657	Ward 16	6,455
Assembly district 7	125,449	Ward 2	3,184	Rome city	41,682	Ward 17	4,487
Assembly district 8	192,787	Ward 3	2,509	Ward 1	4,647	Ward 18	3,997
Assembly district 9	148,243	Ward 4	2,919	Ward 2	7,136	Utica city	101,531
Assembly district 10	105,191	Ward 5	2,883	Ward 3	4,699	Ward 1	552
Assembly district 11	108,954	Oswego city	22,647	Ward 4	5,783	Ward 2	3,198
Assembly district 12	126,495	Ward 1	4,104	Ward 5	4,863	Ward 3	2,699
Richmond Borough	191,555	Ward 2	2,081	Ward 6	3,993	Ward 4	2,596
Assembly district 1	93,985	Ward 3	3,945	Ward 7	10,561	Ward 5	1,619
Assembly district 2	97,570	Ward 4	2,591	Salamanca city	8,861	Ward 6	2,038
Niagara Falls city	90,872	Ward 5	2,628	Ward 1	1,582	Ward 7	11,489
Ward 1	2,148	Ward 6	2,764	Ward 2	1,869	Ward 8	15,511
Ward 2	2,812	Ward 7	1,779	Ward 3	1,726	Ward 9	5,890
Ward 3	3,672	Ward 8	2,755	Ward 4	2,117	Ward 10	3,749
Ward 4	5,932	Owego village	5,350	Ward 5	1,567	Ward 11	9,342
Ward 5	14,712	Ward 1	1,811	Schenectady city	91,785	Ward 12	8,428
Ward 6	3,337	Ward 2	1,840	Ward 1	3,519	Ward 13	10,290
Ward 7	1,800	Ward 3	1,699	Ward 2	9,364	Ward 14	8,442
Ward 8	2,907	Plattsburgh city	17,738	Ward 3	3,458	Ward 15	5,775
Ward 9	11,599	Ward 1	1,672	Ward 4	2,791	Ward 16	2,834
Ward 10	6,288	Ward 2	3,379	Ward 5	2,698	Ward 17	7,109
Ward 11	1,761	Ward 3	1,105	Ward 6	5,190	Watertown city	34,350
Ward 12	8,919	Ward 4	3,838	Ward 7	4,142	Ward 1	2,914
Ward 13	5,257	Ward 5	3,472	Ward 8	6,062	Ward 2	2,638
Ward 14	9,475	Port Jervis city	9,372	Ward 9	14,431	Ward 3	4,213
Ward 15	10,253	Ward 1	2,133	Ward 10	8,694	Ward 4	4,907
North Tonawanda city	24,731	Ward 2	1,763	Ward 11	7,585	Ward 5	4,691
Ward 1	2,638	Ward 3	3,058	Ward 12	10,788	Ward 6	1,389
Ward 2	3,121	Ward 4	2,418	Ward 13	4,464	Ward 7	1,751
Ward 3	4,482	Poughkeepsie city	41,023	Ward 14	5,499	Ward 8	2,261
Ward 4	4,361	Ward 1	4,285	Seneca Falls village	6,634	Ward 9	2,363
Ward 5	4,259	Ward 2	4,065	Ward 1	1,471	Ward 10	3,165
Ward 6	3,999	Ward 3	4,396	Ward 2	2,137	Ward 11	2,983
Ward 7	1,876	Ward 4	5,257	Ward 3	1,360	Ward 12	1,076
Norwich city	8,816	Ward 5	4,491	Ward 4	1,666	Watervliet city	15,197
Ward 1	1,397	Ward 6	4,744	Syracuse city	220,583	Ward 1	3,873
Ward 2	1,178	Ward 7	10,091	Ward 1	12,163	Ward 2	3,240
Ward 3	1,008	Ward 8	3,684	Ward 2	11,664	Ward 3	4,014
Ward 4	1,243	Rensselaer city	10,856	Ward 3	12,377	Ward 4	4,070
Ward 5	1,784	Ward 1	1,096	Ward 4	12,179	White Plains city	43,466
Ward 6	2,146	Ward 2	983	Ward 5	12,986	Ward 1	6,810
Ogdensburg city	16,166	Ward 3	916	Ward 6	13,692	Ward 2	6,960
Ward 1	3,167	Ward 4	1,051	Ward 7	7,855	Ward 3	7,291
Ward 2	4,257	Ward 5	855	Ward 8	11,926	Ward 4	3,491
Ward 3	2,769	Ward 6	1,500	Ward 9	10,397	Ward 5	10,011
Ward 4	5,973	Ward 7	1,051	Ward 10	10,009	Ward 6	8,903
Olean city	22,884	Ward 8	2,554	Ward 11	9,212	Yonkers city	152,798
Ward 1	1,801	Ward 9	850	Ward 12	9,721	Ward 1	9,393
Ward 2	1,724	Rochester city	332,488	Ward 13	11,364	Ward 2	6,141
Ward 3	1,113	Ward 1	1,269	Ward 14	9,147	Ward 3	14,991
Ward 4	1,461	Ward 2	1,219	Ward 15	12,552	Ward 4	15,936
Ward 5	2,008	Ward 3	8,703	Ward 16	13,895	Ward 5	12,468
Ward 6	1,787	Ward 4	8,208	Ward 17	15,439	Ward 6	15,288
Ward 7	2,144	Ward 5	8,526	Ward 18	9,590	Ward 7	8,746
Ward 8	2,476	Ward 6	7,717	Ward 19	14,364	Ward 8	12,375
Ward 9	3,067	Ward 7	5,639	Tonawanda city	14,617	Ward 9	17,109
Ward 10	2,051	Ward 1	4,718	Ward 1	4,718	Ward 10	12,315
Ward 11	3,252	Ward 2	5,540	Ward 2	5,540	Ward 11	11,270
		Ward 3	4,359	Ward 3	4,359	Ward 12	16,766

Table 9.—POPULATION OF URBANIZED AREAS: 1950

Area	Population	Area	Population	Area	Population
ALBANY-TROY URBANIZED AREA		NEW YORK-NORTHEASTERN NEW JERSEY URBANIZED AREA—Con.		NEW YORK-NORTHEASTERN NEW JERSEY URBANIZED AREA—Con.	
The area	293,897	The urbanized area includes the following minor civil divisions and parts of minor civil divisions:		In New York—Con.	
In central cities	267,506	In New York		Westchester County (part)	
Albany city	134,965	Bronx County	1,451,277	Bedford town (part)	2,417
Troy city	72,911	Bronx Borough	1,451,277	Mount Kisco village (part)	2,417
Outside central cities	64,391	Kings County	2,738,175	Cortlandt town (part)	4,837
The urbanized area includes the following minor civil divisions and parts of minor civil divisions:		Brooklyn Borough	2,738,175	Croton-on-Hudson village	4,837
Albany County (part)	186,334	Nassau County (part)	618,887	Eastchester town	27,174
Albany city	134,965	Glen Cove city	15,130	Bronxville village	6,778
Hethershen town (part)	8,337	Hempstead town (part)	416,634	Tuckahoe village	5,991
Cohoes city	21,272	Hempstead village	1,134	Greenburgh town (part)	45,080
Columbia town (part)	14,453	Cedarhurst village	6,051	Ardley village	1,744
Colonia village	2,608	East Rockaway village	7,970	Dobbs Ferry village	6,208
Montana village	2,435	Floral Park village (part)	12,183	Elmsford village	3,147
Green Island town	4,016	Freeport village	24,680	Hastings-on-Hudson village	7,565
Green Island village	4,016	Garden City village (part)	14,368	Irvington village	3,657
Catharina town (part)	1,932	Hempstead village	29,135	Tarrytown village	8,851
Watervliet city	15,197	Hewlett Bay Park village	466		
Rensselaer County (part)	99,699	Hewlett Neck village	359	Harrison town (part)	11,255
Brunswick town (part)	1,342	Island Park village	2,031	Mamaroneck town	25,103
East Greenbush town (part)	3,263	Lawrence village	4,681	Larchmont village	6,330
North Greenbush town (part)	1,625	Lynbrook village	17,314	Mamaroneck village (part)	8,851
Rensselaer city	16,346	Malverne village	8,086	Mount Pleasant town (part)	21,084
Schaghticoke town (part)	721	Minerva village (part)	27	Briarcliff Manor village (part)	4,407
Troy city	72,311	New Hyde Park village (part)	2,747	North Tarrytown village	8,740
Saratoga County (part)	5,474	Rockville Centre village	22,362	Pleasantville village	4,861
Watford town (part)	5,474	South Floral Park village	572	Mount Vernon city	71,899
Watford village	2,998	Stewart Manor village	1,879	New Castle town (part)	4,785
		Valley Stream village	26,854	Mount Kisco village (part)	3,490
		Woodburgh village	745		
				New Rochelle city	59,735
BINGHAMTON URBANIZED AREA		Long Beach city	15,586	North Castle town (part)	1,355
The area	144,611	North Hempstead town (part)	136,701	Ossining town (part)	18,636
Binghamton city	89,674	Baxter Estates village	862	Briarcliff Manor village (part)	2,057
Outside city	63,337	East Hills village	2,547	Ossining village	16,098
The urbanized area includes the following minor civil divisions and parts of minor civil divisions:		East Williston village	1,734	Pelham town	12,195
Broome County (part)	144,611	Floral Park village (part)	2,399	North Pelham village	5,049
Binghamton city	89,674	Flower Hill village	1,948	Pelham village	1,843
Chemango town (part)	2,134	Garden City village (part)	118	Pelham Manor village	5,306
Dickinson town (part)	3,641	Great Neck village	7,759	Rye city	11,721
Port Dickinson village	2,199	Great Neck Estates village	2,464		
Fenton town (part)	2,694	Great Neck Plaza village	4,246	Rye town (part)	32,564
Union town (part)	51,396	Kensington village	978	Mamaroneck village (part)	6,165
Endicott village	20,650	Kings Point village	2,445	Port Chester village	23,970
Johnson City village	19,249	Lake Success village	1,264	Scarsdale town	13,156
Vestal town (part)	4,212	Manhasseten village	1,819	Scarsdale village	13,156
		Minerva village (part)	14,804	White Plains city	43,466
		Munsey Park village	2,048	Yonkers city	152,798
		New Hyde Park village (part)	4,602		
		Plandome village	1,102	In New Jersey¹	3,165,912
		Plandome Heights village	882	Bergen County (part)	522,026
		Plandome Manor village	323	Allendale borough	2,400
		Port Washington North village	650	Bergenfield borough	17,617
				Bogota borough	7,662
				Carlstadt borough	5,591
				Cliffside Park borough	17,116
				Closter borough	3,376
				Creakskill borough	3,534
				Demarest borough	1,786
				Dumont borough	13,013
				East Paterson borough	15,386
				East Rutherford borough	7,438
				Edgewater borough	3,952
				Emerson borough	1,744
				Englewood city	23,145
				Englewood Cliffs borough	966
				Fair Lawn borough	23,585
				Fairview borough	8,601
				Fort Lee borough	11,048
				Garfield city	27,550
				Glen Rock borough	7,145
				Hackensack city	29,219
				Harrington Park borough	1,634
				Hasbrouck Heights borough	9,181
				Haworth borough	1,612
				Hillsdale borough	4,127
				Hohokus borough	2,254
				Leonia borough	7,378
				Little Ferry borough	4,855
				Lodi borough	15,392
				Lyndhurst township (part)	19,874
				Mahwah township (part)	2,000
				Maywood borough	8,667
				Midland Park borough	5,164
				Montvale borough	1,856
				Moonachie borough	1,775
				New Milford borough	6,006
				North Arlington borough	15,970
				Northvale borough	1,455
				Norwood borough	1,792
				Oradell borough	3,665
				Palsades Park borough	9,035
				Paramus borough	6,208
				Park Ridge borough	3,189
				Ramsey borough	4,670
				Ridgefield borough	8,312
				Ridgefield Park township	11,993
				Ridgefield Park village	11,993
BUFFALO URBANIZED AREA	798,043	Rockland County (part)	30,134		
The area	798,043	Clarkstown town (part)	2,616		
Buffalo city	589,132	Upper Nyack village	1,195		
Outside city	217,911	Orange-town town (part)	22,296		
The urbanized area includes the following minor civil divisions and parts of minor civil divisions:		Grand-View-on-Hudson village	302		
Erie County (part)	773,312	Nyack village	5,889		
Amherst town (part)	26,758	Piermont village	1,897		
Williamsville village	4,049	South Nyack village	3,102		
Buffalo city	589,132	Ramapo town (part)	5,222		
Cheektowaga town (part)	39,413	Hillburn village	1,212		
Depew village (part)	2,058	Suffern village	4,010		
Moan village	4,068				
Grand Island town (part)	438	New York County	1,960,101		
Hamburg town (part)	8,784	Manhattan Borough	1,960,101		
Hessdale village	3,127				
Lackawanna city	27,638	Queens County	1,550,849		
Lanester town (part)	13,824	Queens Borough	1,550,849		
Depew village (part)	3,159				
Lanester village	8,063	Richmond County	191,535		
Tonawanda city	14,617	Richmond Borough	191,535		
Tonawanda town (part)	51,545				
Konnerso village	20,066	Rockland County (part)	30,134		
West Seneca town (part)	19,143	Clarkstown town (part)	2,616		
Niagara County (part)	24,791	Upper Nyack village	1,195		
North Tonawanda city	24,791	Orange-town town (part)	22,296		
NEW YORK-NORTHEASTERN NEW JERSEY URBANIZED AREA		Grand-View-on-Hudson village	302		
The area	12,296,117	Nyack village	5,889		
In central cities	8,629,750	Piermont village	1,897		
New York City	7,991,067	South Nyack village	3,102		
Jersey City	299,017	Ramapo town (part)	5,222		
Newark city	438,778	Hillburn village	1,212		
Outside central cities	3,666,367	Suffern village	4,010		
		Suffolk County (part)	29,357		
		Babylon town (part)	28,945		
		Amityville village	6,164		
		Babylon village	6,015		
		Lindenhurst village	8,644		
		Islip town (part)	412		

¹ For the map and key to numbered boundary segments of the New Jersey part of the New York-Northeastern New Jersey Urbanized Area, see accompanying map of corresponding report for New Jersey.

NUMBER OF INHABITANTS

Table 9.—POPULATION OF URBANIZED AREAS: 1950—Con.

Area	Population	Area	Population	Area	Population
NEW YORK-NORTHEASTERN NEW JERSEY URBANIZED AREA—Con.		NEW YORK-NORTHEASTERN NEW JERSEY URBANIZED AREA—Con.		ROCHESTER URBANIZED AREA—Con.	
In New Jersey—Con.		In New Jersey—Con.		Monroe County (part)—Con.	
Bergen County (part)—Con.		Morris County—Con.		Greece town (part).....	18,893
Ridgewood township.....	17,481	Parsippany—Troy Hills township (part).....	2,500	Irondequoit town (part).....	29,692
River Edge borough.....	17,481	Pequannock township (part).....	4,199	Perinton town (part).....	3,183
Rochelle Park township.....	9,204	Randolph township (part).....	1,241	East Rochester village (part).....	2,864
Rutherford borough.....	4,483	Riverdale borough.....	1,352	Pittsford town (part).....	7,670
Saddle River township.....	17,411	Rockaway borough.....	3,812	East Rochester village (part).....	4,158
South Hackensack township.....	7,865	Rockaway township (part).....	890	Pittsford village.....	1,608
Teaneck township.....	1,593	Wharton borough.....	3,853	Rochester city.....	332,488
Tenafly borough.....	33,772			Webster town (part).....	233
Teterboro borough.....	9,651	Passaic County (part).....	322,283		
Waldwick borough.....	28	Bloomfield borough.....	3,251		
Wallington borough.....	3,963	Clifton city.....	64,511		
Westwood borough.....	8,910	Haledon borough.....	6,204		
Wood-Ridge borough.....	6,786	Hawthorne borough.....	14,816		
Wyckoff township (part).....	6,283	Little Falls township (part).....	5,613		
	2,319	North Haledon borough.....	3,650		
		Passaic city.....	57,792		
Essex County (part).....	899,232	Paterson city.....	139,336		
Belleville town.....	32,010	Pompton Lakes borough.....	4,654		
Bloomfield town.....	49,307	Prospect Park borough.....	5,242		
Caldwell borough.....	6,270	Totowa borough.....	6,045		
Cedar Grove township.....	8,022	Wanaque borough.....	4,222		
East Orange city.....	79,340	Wayne township (part).....	3,306		
Essex Fells borough.....	1,617	West Paterson borough.....	3,431		
Glen Ridge borough.....	7,620				
Irvington town.....	59,201	Somerset County (part).....	57,147		
Livingston township (part).....	7,387	Bound Brook borough.....	8,374		
Maplewood township.....	25,201	Bridgewater township.....	2,563		
		Franklin township (part).....	3,422		
Millburn township (part).....	13,775	Manville borough.....	8,597		
Montclair town.....	43,927	North Plainfield borough.....	12,766		
Newark city.....	438,776	Raritan borough.....	5,131		
Nutley town.....	26,992	Somersville borough.....	11,571		
Orange city.....	38,037	South Bound Brook borough.....	2,905		
Roseland borough.....	2,019	Watchung borough.....	1,818		
South Orange village.....	15,230				
Verona borough.....	10,921	Union County (part).....	393,322		
West Caldwell borough.....	4,666	Clark township (part).....	8,640		
West Orange town.....	28,695	Cranford township.....	18,602		
		Elizabeth city.....	112,817		
Hudson County (part).....	647,431	Fanwood borough.....	3,228		
Bayonne city.....	77,203	Garwood borough.....	4,622		
East Newark borough.....	2,173	Hillside township.....	21,007		
Giuttenberg town.....	5,566	Kenilworth borough.....	4,922		
Harrison town.....	13,490	Linden city.....	30,644		
Hoboken city.....	50,676	Mountainside borough.....	2,046		
Jersey City.....	299,017	New Providence borough.....	3,380		
Kearny town.....	39,952	New Providence township (part).....	622		
North Bergen township (part).....	41,554				
Seavast town.....	9,750	Plainfield city.....	42,366		
Union City.....	55,637	Rahway city.....	3,640		
Weehawken township.....	14,830	Roselle borough.....	17,681		
West New York town.....	17,683	Roselle Park borough.....	11,537		
		Scotch Plains township (part).....	8,104		
Middlesex County (part).....	230,739	Springfield township (part).....	7,017		
Carteret borough.....	13,030	Summit city.....	17,929		
Dunellen borough.....	6,291	Union township (part).....	37,906		
East Brunswick township (part).....	2,327	Westfield town.....	21,243		
Helmetta borough.....	680	Winfield township.....	2,719		
Highland Park borough.....	9,721				
Jamesburg borough.....	2,307	NIAGARA FALLS URBANIZED AREA			
Madison township (part).....	3,748	The area.....	97,620		
Metuchen borough.....	9,879	Niagara Falls city.....	90,872		
Middlesex borough.....	5,943	Outside city.....	6,748		
Milltown borough.....	3,786				
		The urbanized area includes the following minor civil division and parts of minor civil divisions:			
Monroe township (part).....	250	Niagara County (part).....	97,620		
New Brunswick city.....	38,811	Lewiston town (part).....	3,463		
North Brunswick township (part).....	3,634	Lewiston village.....	1,626		
Perth Amboy city.....	41,330	Niagara town (part).....	2,704		
Piscataway township (part).....	5,602	Niagara Falls city.....	90,872		
Raritan township (part).....	10,824	Wheatfield town (part).....	581		
Sayreville borough.....	10,338				
South Amboy city.....	8,422	ROCHESTER URBANIZED AREA			
South Plainfield borough.....	8,008	The area.....	409,149		
South River borough.....	11,398	Rochester city.....	332,488		
Spotswood borough.....	2,325	Outside city.....	76,661		
Woodbridge township (part).....	32,227				
		The urbanized area includes the following minor civil division and parts of minor civil divisions:			
Morris County.....	93,732	Monroe County (part).....	409,149		
Boonton town.....	7,183	Brighton town (part).....	14,028		
Butler borough.....	4,050	Chili town (part).....	90		
Chatham borough.....	7,391	Gates town (part).....	2,872		
Chatham township (part).....	392				
Denville township (part).....	2,783	ROCHESTER URBANIZED AREA			
Dover town.....	11,174	The area.....	409,149		
Florham Park borough.....	2,385	Rochester city.....	332,488		
Lincoln Park borough.....	3,376	Outside city.....	76,661		
Madison borough.....	10,417				
Mine Hill township (part).....	765	The urbanized area includes the following minor civil division and parts of minor civil divisions:			
Morris township (part).....	3,852	Monroe County (part).....	409,149		
Morris Plains borough.....	2,707	Brighton town (part).....	14,028		
Morristown town.....	17,124	Chili town (part).....	90		
Mountain Lakes borough.....	2,806	Gates town (part).....	2,872		
				Albany County (part).....	1,793
				Colonie town (part).....	1,793
				Schenectady County.....	121,480
				Glenville town (part).....	10,112
				Scotia village.....	7,812
				Niskayuna town (part).....	6,133
				Rotterdam town (part).....	13,450
				Schenectady city.....	91,785
				SYRACUSE URBANIZED AREA	
				The area.....	265,286
				Syracuse city.....	220,583
				Outside city.....	44,703
				The urbanized area includes the following minor civil division and parts of minor civil divisions:	
				Onondaga County (part).....	265,286
				Camillus town (part).....	1,480
				Cleora town (part).....	1,262
				North Syracuse village (part).....	1,233
				Clay town (part).....	2,123
				North Syracuse village (part).....	2,123
				De Witt town (part).....	9,651
				East Syracuse village.....	4,766
				Geddes town (part).....	11,167
				Solvay village.....	7,868
				Manlius town (part).....	1,008
				Minoa village.....	1,008
				Onondaga town (part).....	1,973
				Salta town (part).....	16,049
				Liverpool village.....	2,933
				Syracuse city.....	220,583
				UTICA URBANIZED AREA	
				The area.....	117,424
				Utica city.....	101,531
				Outside city.....	15,893
				The urbanized area includes the following minor civil division and parts of minor civil divisions:	
				Herkimer County (part).....	97
				Frankfort town (part).....	97
				Oneida County (part).....	117,327
				New Hartford town (part).....	5,093
				New Hartford village.....	1,947
				New York Mills village (part).....	1,380
				Utica city.....	101,531
				Whitestown town (part).....	10,793
				New York Mills village (part).....	1,086
				Oriskany village.....	1,346
				Whitesboro village.....	3,902
				Yorkville village.....	3,528

URBANIZED AREA MAPS

The eight urbanized areas entirely within New York and the New York part of the New York-Northeastern New Jersey Urbanized Area, for which statistics are shown in table 9, are depicted in the following maps. The shaded areas, in combination, comprise the urbanized areas. To assist in locating the exact external

boundaries of the areas, each boundary feature (street segment, political boundary, or other) has been assigned a number. The boundary segments thus numbered are shown on the map, and the features to which they apply are presented in the following key.

KEY TO NUMBERED BOUNDARY SEGMENTS

Albany-Troy Urbanized Area

Main urbanized part: (1) Corporate limits of Albany, (2) Colonie-Guiderland town line, (3) branch of Patroons Creek, (4) Fuller Rd., (5) Dorlyn Rd., (6) corporate limits of Colonie, (7) Colonie Country Club, (8) Albany-Schenectady Rd. (Central Ave.), (9) McNatt Ave., (10) Lockrow Dr. (Frederick St.), (11) Charles Ave. and Charles Ave. extension, (12) Alsten St., (13) Warrington St., (14) Laing St., (15) Ibbester St., (16) Norton St., (17) Barthol St., (18) Laing St., (19) pole line, (20) Sand Creek Rd.

(21) Osborn Rd., (22) Exchange St., (23) Wilkins Ave. and Wilkins Ave. extension, (24) unnamed stream, (25) Sandy Creek Reservoir, (26) Sandy Creek, (27) Russell Rd., (28) Everett Rd., (29) Sand Creek Rd., (30) corporate limits of Albany, (31) Albany-Shaker Rd., (32) Adirondack Power and Light Corp. power line, (33) corporate limits of Menands, (34) Menands Rd., (35) Schuyler Rd., (36) Spring Street Rd., (37) property line of Schuyler Meadows Club, (38) Spring Street Rd., (39) Grenada Ter., (40) property line of Adirondack Steel Corp.,

(41) D. & H. R. R., (42) corporate limits of Watervliet, (43) Lansing Lane, (44) N. Y. C. R. R., (45) D. & H. R. R., (46) corporate limits of Cohoes, (47) extension of Davis Ave. and Davis Ave., (48) extension of Maple Ave. (Cemetery Ave.), (49) D. & H. R. R., (50) corporate limits of Waterford, (51) Prospect Hill Rd. (Middletown Rd.), (52) pole line, (53) Champlain Canal, (54) corporate limits of Waterford, (55) Rensselaer-Saratoga County line, (56) unnamed stream, (57) River Rd. (Schaghticoke Pike), (58) corporate limits of Troy, (59) North Lake Ave., (60) Genesee Ave.,

(61) Otsego Ave., (62) Green St., (63) Coolidge Ave., (64) Mellen Ave., (65) extension of Sycaway Ave., (66) extension of unnamed road and unnamed road, (67) Broad View Ter., (68) South Lake Ave., (69) corporate limits of Troy, (70) Spring Ave., (71) Mountain View Ave., (72) McKinley Ave., (73) Victoria Ave., (74) corporate limits of Troy, (75) Brunswick-North Greenbush town line, (76) Church St., (77) Main Ave. (State Hwy. 66), (78) White View Rd., (79) unnamed stream, (80) Wynants Kill,

(81) Albia Lake (Factory Pond), (82) corporate limits of Troy, (83) Albany-Rensselaer County line, (84) corporate limits of Albany, (85) corporate limits of Rensselaer, (86) Columbia Turnpike, (87) Catskill St. and Catskill St. extension, (88) unnamed stream, (89) Sherwood Ave. (Clinton Park Rd.), (90) Red Mill Rd. (State Hwy. 151), (91) Eastern Ave., (92) Washington Ave. East, (93) Summit Ave., (94) Maryland Ave. East, (95) Lake Shore Dr., (96) Lake Shore Dr. (Ontario St.), (97) Maryland Ave. and Maryland Ave. extension, (98) Columbia Turnpike, (99) property line of cemetery, (100) extension of Grand View Ter. and Grand View Ter.,

(101) Pleasant St., (102) Poplar St., (103) Ridge Rd., (104) extension of Cliff St. and Cliff St., (105) Linden Ave., (106) Alpine St., (107) Moulds Ave., (108) Birch Lane, (109) Linden Ave. and Linden Ave. extension, (110) extension of Newbury St. and Newbury St., (111) Manistee St., (112) Ridge Rd., (113) Columbia Turnpike, (114) Hillview Ave. and Hillview Ave. extension, (115) corporate limits of Rensselaer, (116) property line of tank farm, (117) corporate limits of Rensselaer, (118) corporate limits of Albany, (119) property line of Graceland Cemetery, (120) corporate limits of Albany,

(121) property line of Normanside Country Club, (122) Euclid Ave., (123) Delaware Ave., (124) Plymouth Ave. (Albrecht Ave.), (125) Elsworth Ave., (126) extension of Woodridge Rd. and Woodridge Rd., (127) Kenwood Ave., (128) Pine St., (129) Werner Ave., (130) Alden Ct., (131) Bender Lane, (132) Elmore State Rd. (State Hwy. 335), (133) Fernbank Ave., (134) Brookside Ave., (135) Winne Rd., (136) Albin Rd., (137) Rowland Ave., (138) Darroch Rd., (139) Marlboro Ave. (Lyons Lane), (140) Delaware Ave. (Delmar-Unionville Rd.),

(141) Cherry Ave., (142) Orchard St., (143) 1st St., (144) Western Ave., (145) Union Ave., (146) Kenwood Ave., (147) New Scotland Rd., (148) Maple Ave., (149) McCormack Rd., (150) Bridge St., (151) Kenwood Ave., (152) Gardner Ter., (153) Hudson Ave., (154) Delaware Ave., (155) Grossbeck Pl., (156)

Orchard Ave., (157) Herrick Ave., (158) Delaware Ave., (159) Salisbury Rd., (160) property line of Normanside Country Club, (161) Normans Kill, (162) McCormack Rd., (163) New Scotland Rd., (164) corporate limits of Albany, (165) Blessing Rd. (Russell Rd.), (166) Monroe Ave., (167) Bridge St., (168) Monroe Ave., (169) Norfolk St., (170) Bethlehem-Guiderland town line, (171) corporate limits of Albany, (172) unnamed stream, (173) McKowas Rd., (174) Western Turnpike, (175) Fuller Rd., (176) Providence St., (177) Tracy St. and Tracy St. extension,

Outlying urbanized parts: (178) Troy-Schenectady Rd., (179) Marion St., (180) Overlook Ave., (181) Roberts Ave., (182) Sheldon Ave. and Sheldon Ave. extension, (183) Sylvan Ave., (184) Oakland St. and Oakland St. extension, (185) Hillside Ave., (186) Dry River, (187) Swatling Lane,

(188) Park Ave., (189) Glendale Rd., (190) Hill Crest Rd., (191) Park Ave., (192) Old Loudon Rd., (193) Roberts Lane, (194) George St., (195) Troy-Shaker Rd., (196) New Loudon Rd. (U. S. Hwy. 9), (197) Troy-Schenectady Rd., (198) Maple Ave., (199) Old Loudon Rd., (200) Purtell Ave., (201) Troy-Schenectady Rd.,

(202) Elliott Rd., (203) power line, (204) extension of Jacob St. and Jacob St., (205) Columbia Turnpike, (206) East Greenbush-Schodack town line, (207) Brook View Rd. (County Hwy. 79), (208) Yates St., (209) Bloomingdale Ave., (210) Hayes Rd. (County Hwy. 44), (211) Rugby Ave., (212) Park Ave., (213) Columbia Turnpike.

Binghamton Urbanized Area

Main urbanized part: (1) Nanticoke Creek, (2) West Wendell St., (3) Glendale Dr., (4) Carl St., (5) Hazel St., (6) Wallace St., (7) Irma Ave., (8) Day Hollow Rd., (9) unnamed stream, (10) Nanticoke Creek, (11) West Rd. (Carl St.), (12) Nanticoke Ave., (13) corporate limits of Endicott, (14) Summit St. (Ithaca St.), (15) Woodrow Ave., (16) Newell Rd., (17) corporate limits of Endicott, (18) Jenkins St., (19) Harding Ave., (20) King St.,

(21) Knight St., (22) unnamed street, (23) Lee Ave., (24) Robins St., (25) Kelley Ave., (26) Hall St., (27) Beckwith Ave., (28) Watson Blvd. (Green St.), (29) Hooper Rd. (Carmel Grove Rd.), (30) Lott St., (31) Groveland Ave., (32) Country Club Rd., (33) Robinson Hill Rd., (34) property line of Binghamton Country Club, (35) Robinson Hill Rd., (36) property line of I. B. M. Country Club, (37) unnamed stream, (38) Watson Blvd., (39) power line, (40) Robinson Hill Rd.,

(41) Fernwood Ave., (42) Nelson Rd. and Nelson Rd. extension, (43) Oakdale Creek, (44) Prospect St. (Harry L. Rd.), (45) Marie St., (46) Field St. (Oak St.), (47) Maple Ave. (Oakdale Ave.), (48) Erie R. R., (49) corporate limits of Johnson City, (50) Prospect St., (51) Girard Ave., (52) Sowden St., (53) Bel Air Ave., (54) Sunset Dr., (55) Newell Rd., (56) Glenwood Rd., (57) Twining St., (58) corporate limits of Binghamton, (59) corporate limits of Port Dickinson, (60) Chenango-Fenton town line,

(61) Castle Creek, (62) unnamed stream, (63) Upper Front St., (64) Darman Rd., (65) Russell Rd., (66) Fuller Rd., (67) extension of Foley Rd., (68) Castle Creek, (69) Castle Creek Rd., (70) Savage Rd., (71) Bishop Rd., (72) Front St., (73) River Rd., (74) Woodland Rd., (75) Thomas Rd., (76) State Hwy. 39 (Katelville Rd.), (77) Hospital Rd., (78) property line of hospital, (79) Poplar Hill Rd., (80) River Rd. to point opposite south end of Sprague Island,

(81) southeasterly line to town line at south end of Sprague Island, (82) Chenango-Fenton town line, (83) State Hwy. 12-A, (84) State Hwy. 7 (Chenango St.), (85) D. L. & W. R. R., (86) property line of U. S. Air Forces Depot, (87) D. & H. R. R., (88) corporate limits of Port Dickinson, (89) corporate limits of Binghamton, (90) corporate limits of Johnson City, (91) Union-Vestal town line, (92) unnamed stream, (93) Vestal Ave., (94) Elm St. and Elm St. extension, (95) D. L. & W. R. R., (96) Maple St., (97) State Hwy. 17, (98) Clayton Ave., (99) Hazel Dr., (100) Choconut Creek Rd. (Main St.),

(101) Dug Rd., (102) Glenwood Rd., (103) Choconut Creek, (104) Front St., (105) Torrance St., (106) Winston Dr., (107) Annabelle St., (108) Lyndale Dr., (109) Verua Dr., (110) Harding

Ave., (111) Hillside Dr., (112) Edgewood Rd., (113) Front St., (114) Old Owego Rd., (115) D. L. & W. R. R., (116) Main St., (117) Vestal Ave., (118) corporate limits of Endicott, (119) Union-Vestal town line.

Outlying urbanized part: (120) Rosedale Dr., (121) Terrace Dr., (122) Sunrise Dr., (123) Ferndale Dr. and Ferndale Dr. extension, (124) Adams Rd.

Buffalo Urbanized Area

Main urbanized part: (1) Sheridan Dr., (2) N. Y. C. & H. R. R. R., (3) Sheridan Dr., (4) Dupont Ave., (5) Riverview Blvd., (6) Sheridan Dr., (7) West Park Dr., (8) property line of Sheridan Park, (9) East Park Dr., (10) Ensinger Rd., (11) Military Rd., (12) Waverly Ave., (13) Elmwood Ave., (14) Knoche Rd., (15) property line of Elm lawn Cemetery (16) E. & I. R. R., (17) Brighton Rd., (18) Lummey Ave., (19) Cleveland Dr., (20) E. & I. R. R.,

(21) Old Colony Ave., (22) Vicksburg Ave., (23) Sheridan Dr., (24) E. & I. R. R., (25) extension of Moulton Ave. and Moulton Ave., (26) Parker Blvd., (27) property line of Lincoln Park, (28) Davis St., (29) Montrose Ave., (30) Harrison Ave., (31) Amherst-Tonawanda town line, (32) Meyer Rd., (33) Sweet Home Rd., (34) Sheridan Dr., (35) L. V. R. R., (36) Fogelsonger Rd., (37) Elliott Creek, (38) Sheridan Dr., (39) Mill St., (40) corporate limits of Williamsville,

(41) L. V. R. R., (42) Sugg Rd., (43) Genesee Rd., (44) Cayuga Rd. (Dick Rd.), (45) West Shore R. R., (46) Union Rd., (47) Oriole Pl. and Oriole Pl. extension, (48) Rupp Ave., (49) Genesee Rd., (50) Toelsin Rd., (51) George Urban Blvd., (52) East Grand Blvd., (53) Central Blvd., (54) Eastland Pkwy., (55) Southern Pkwy., (56) Harlem Rd., (57) Broadway, (58) corporate limits of Sloan, (59) L. V. R. R., (60) Kennedy Rd.,

(61) Columbus St., (62) St. Felix St., (63) William St., (64) Helen St., (65) Cayuga Creek Rd., (66) Harlem Rd., (67) Hurd St., (68) L. V. R. R., (69) Dingen St., (70) Meadowbrook Pkwy. (Fernwood Ave.), (71) Casimir St., (72) corporate limits of Buffalo, (73) Mineral Springs Rd., (74) Emporium Ave., (75) Buffalo Creek, (76) Harlem Ave., (77) Mineral Springs Rd., (78) pole line, (79) Indian Church Rd., (80) L. V. R. R.,

(81) North Seneca St., (82) Harlem Rd., (83) Graham Ave., (84) Tindle Ave., (85) Seneca St., (86) Orchard Park Rd., (87) Potters Corners Rd., (88) L. V. R. R., corporate limits of Lackawanna and L. V. R. R., (89) Smoke Creek, (90) corporate limits of Lackawanna, (91) B. & O. R. R., (92) Lake Ave., (93) South Branch of Smoke Creek, (94) corporate limits of Lackawanna, (95) corporate limits of Blasdell, (96) Maple St. (Mile Strip Rd.), (97) James St., (98) Mundy St. and Mundy St. extension, (99) Erie R. R., (100) corporate limits of Blasdell,

(101) Rush Creek (Eighteen Mile Creek), (102) Lake Shore Rd., (103) Old Lake Shore Rd., (104) Walden Cliffs Rd., (105) Myrtle Ave., (106) Athol Springs-Hamburg Rd., (107) N. Y. C. R. R., (108) Ridge Rd., (109) Walden Cliffs Rd., (110) Shoreham Rd., (111) Crescent Ter. (Shoreham Rd.) and Crescent Ter. extension, (112) Lake Erie, (113) corporate limits of Lackawanna and Buffalo, (114) east bank of Niagara River (Tonawanda Channel).

Nonurbanized enclave: (115) Corporate limits of Williamsville, (116) Ellicott Creek, (117) corporate limits of Williamsville, (118) Amherst-Cheektowaga town line, (119) Cayuga Rd., (120) Genesee St., (121) Union Rd.

Outlying urbanized parts: (122) East River Rd., (123) Love Rd., (124) Parkway, (125) Grand Island Blvd., (126) Delaware Ave., (127) corporate limits of Tonawanda, (128) corporate limits of North Tonawanda, (129) corporate limits of Tonawanda, (130) Amsterdam St., (131) Newell Ave., (132) Delmar Ave., (133) Bannard Ave.,

(134) corporate limits of Depew, (135) corporate limits of Lancaster, (136) Mineral Springs Rd., (137) Center Ave., (138) Clinton Rd., (139) North Ave., (140) Union Rd., (141) Woodbine Ave., (142) East Ave., (143) Buffalo Creek, (144) East Ave., (145) Seneca Creek Rd., (146) Union Rd., (147) South Ave., (148) West Ave.,

(149) Seneca St., (150) Main St., (151) Union Rd., (152) Holland St., (153) Greymont Ave., (154) Grove St., (155) Union Rd. (156) Gilfillan Ave., (157) Orchard Ave., (158) Center Rd., (159) East Ave.

New York-Northeastern New Jersey Urbanized Area

Main urbanized part: (Segment numbers which follow apply to features in Westchester County and the Long Island Counties) (1) Rockland-Westchester County line and corporate limits of North Tarrytown, (2) corporate limits of Tarrytown, (3) corporate limits of Irvington, (4) Park Rd., (5) Landers Rd., (6) Woodlands Ave., (7) extension of Forest Blvd. and Forest Blvd., (8) Chestnut St., (9) Pine St., (10) Secor Rd., (11) Saw Mill River Rd., (12) corporate limits of Ardsley, (13) Sprain Rd.,

(14) Jackson Ave., (15) property line of Sisters of St. Francis, (16) Sprain Brook, (17) corporate limits of Yonkers, (18) Central Park Ave., (19) Ardsley Rd., (20) Grassy Sprain Brook,

(21) Underhill Rd., (22) property line of Sunningdale Country Club, (23) Healy Ave., (24) Central Park Ave., (25) Washington Ave., (26) property line of Gaisman Estate, (27) Maple Ave., (28) Hillcrest Rd., (29) Ridge Rd., (30) West Hartsdale Ave., (31) Secor Rd., (32) Whittier St., (33) Emerson Ave., (34) Milton St., (35) Secor Rd., (36) Catskill Aqueduct, (37) Landers Rd., (38) Knollwood Ave., (39) corporate limits of Elmsford, (40) Nepperhan Ave.,

(41) Saw Mill River Rd., (42) property line of Fairview Country Club, (43) Saw Mill River Rd., (44) Greensburgh-Mount Pleasant town line, (45) Catskill Aqueduct, (46) Payne St., (47) Montgomery Ave., (48) corporate limits of Elmsford, (49) property line of Knollwood Country Club, (50) Knollwood Rd., (51) property line of New York School for the Deaf, (52) Hillside Ave., (53) property line of House of Mercy, (54) Greensburgh-Mount Pleasant town line, (55) Chelsea Rd., (56) Pineridge Rd., (57) Buena Vista Dr., (58) Knollwood Rd., (59) Bradhurst Ave., (60) Stevens Ave.,

(61) Saw Mill River Rd., (62) Saw Mill River Pkwy., (63) corporate limits of Pleasantville, (64) Ossining-Pleasantville Rd., (65) corporate limits of Briarcliff Manor, (66) corporate limits of Ossining, (67) corporate limits of Croton-on-Hudson, (68) New Castle-Ossining town line, (69) Quaker Bridge Rd., (70) Old Croton Aqueduct, (71) corporate limits of Ossining, (72) corporate limits of Briarcliff Manor, (73) Stephenson Ter., (74) Woodfield Rd., (75) Hardscrabble Rd., (76) Catskill Aqueduct, (77) corporate limits of Pleasantville, (78) N. Y. C. R. R., (79) branch of Chappaqua Brook, (80) North Way,

(81) Bedford Rd., (82) Whipoorwill Rd., (83) Woodland Pl., (84) Overlook Dr., (85) Bedford Rd., (86) King St., (87) Ridgewood Ter. and Ridgewood Ter. extension, (88) unnamed stream, (89) Bedford Rd., (90) Mount Pleasant-New Castle town line, (91) corporate limits of Pleasantville, (92) Palmer Lane, (93) Nanna-hagen Rd., (94) Columbus Ave., (95) unnamed road and unnamed road extension, (96) Mount Pleasant-North Castle town line, (97) Kensico Dam, (98) Mount Kisco Rd., (99) Chambers St., (100) Valhalla Ave.,

(101) Morningside Pl., (102) Davis Ave., (103) Helena Ave. and Helena Ave. extension, (104) corporate limits of White Plains, (105) Harrison-North Castle town line, (106) property line of Silver Lake Park, (107) Stony Hill Rd., (108) Old Lake St., (109) Lake St., (110) Washington St. and Washington St. extension, (111) East Branch of Mamaroneck River, (112) Croker Pond, (113) unnamed road, (114) Duxbury Rd. and Duxbury Rd. extension, (115) Century Ridge Rd., (116) Anderson Hill Rd., (117) corporate limits of White Plains, (118) Harrison-Mamaroneck town line, (119) corporate limits of Mamaroneck, (120) Winfield Ave.,

(121) Union Ave., (122) Harrison Ave., (123) Oak Lane, (124) Sterling Rd., (125) Lawrence Lane, (126) Muchmore Rd., (127) North St., (128) Polly Park Rd., (129) Bowman Ave. (Old White Plains Rd.), (130) Ridge St., (131) extension of Hutchinson River Pkwy., (132) Connecticut-New York State line, (133) Nassau-Westchester County line, (134) Bronx-Nassau County line, (135) Nassau-Queens County line, (136) corporate limits of Great Neck Estates, (137) Little Neck Bay, (138) corporate limits of Saddle Rock, (139) Little Neck Bay, (140) corporate limits of Kings Point,

(141) corporate limits of Great Neck, (142) corporate limits of Kensington, (143) corporate limits of Thomaston, (144) Manhasset Bay, (145) corporate limits of Plandome Heights, (146) corporate limits of Plandome, (147) corporate limits of Plandome Manor, (148) Manhasset Bay, (149) corporate limits of Baxter Estates, (150) corporate limits of Port Washington North, (151) corporate limits of Manorhaven, (152) corporate limits of Port Washington

(Continued on p. 32-46)

KEY TO SYMBOLS



Incorporated parts



Unincorporated parts

12

Numbered boundary segments



State line

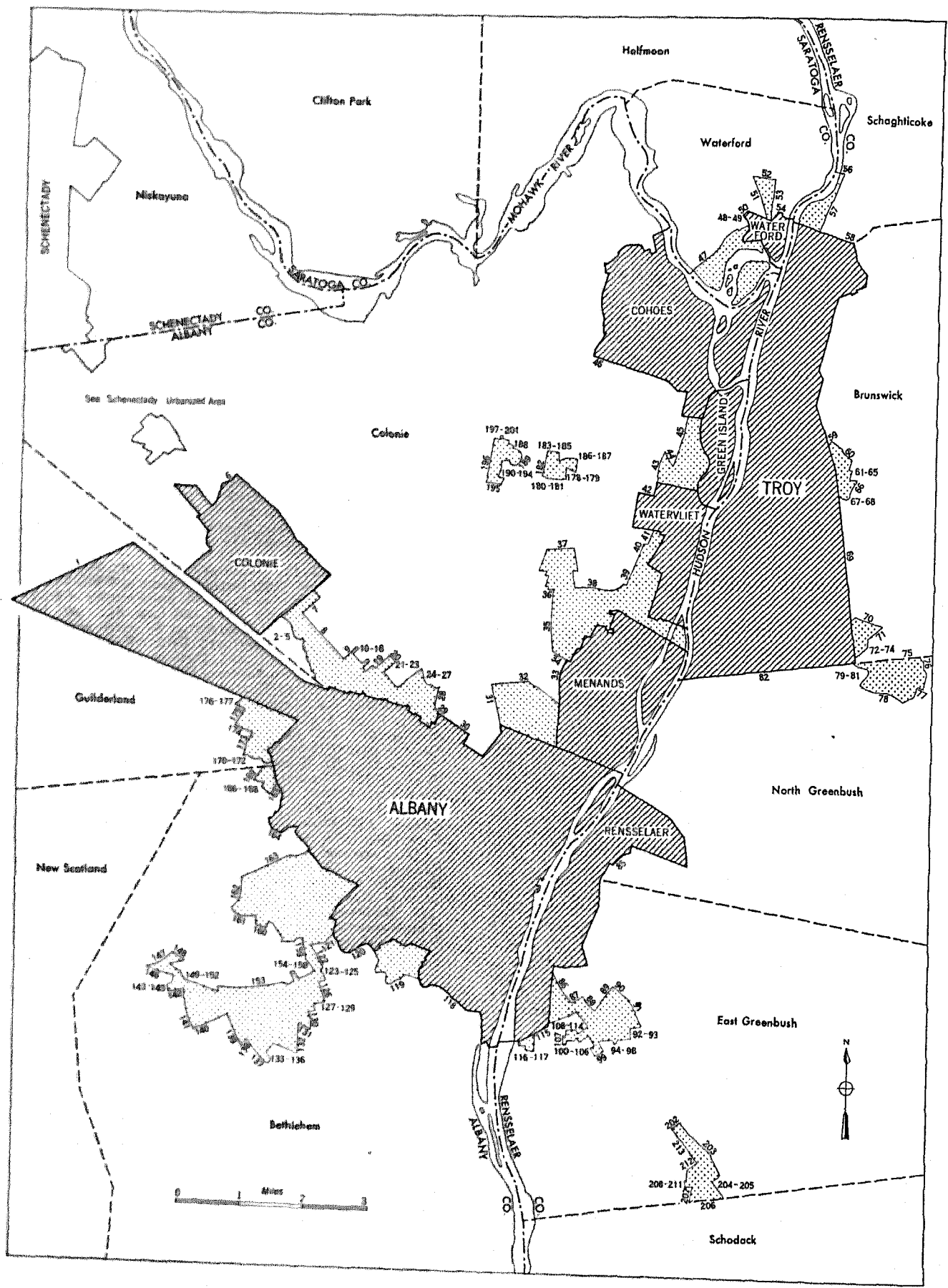


County line

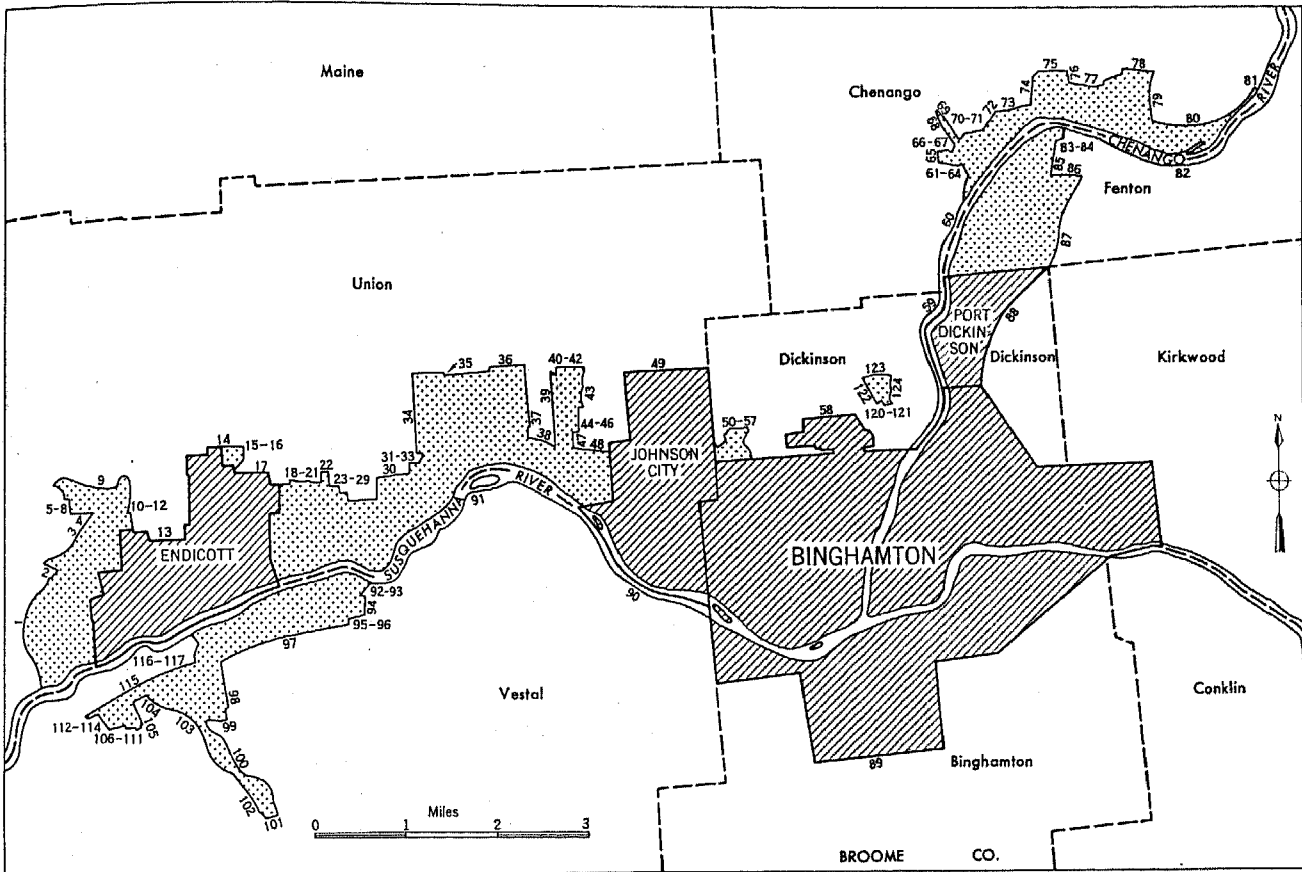


Minor civil division line

NEW YORK
ALBANY-TROY URBANIZED AREA



NUMBER OF INHABITANTS BINGHAMTON URBANIZED AREA




Unincorporated parts



Numbered boundary segments



State line

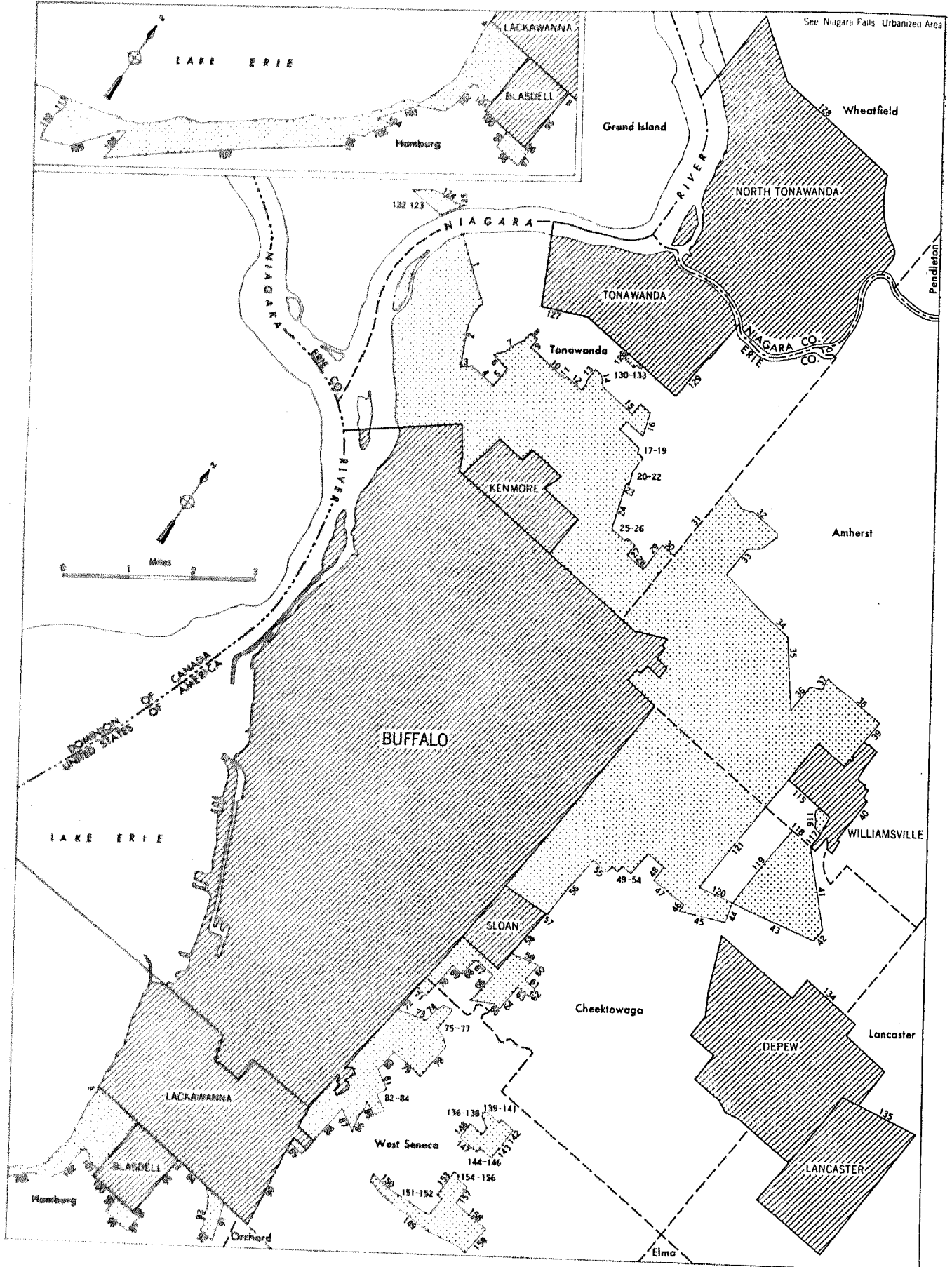


County line

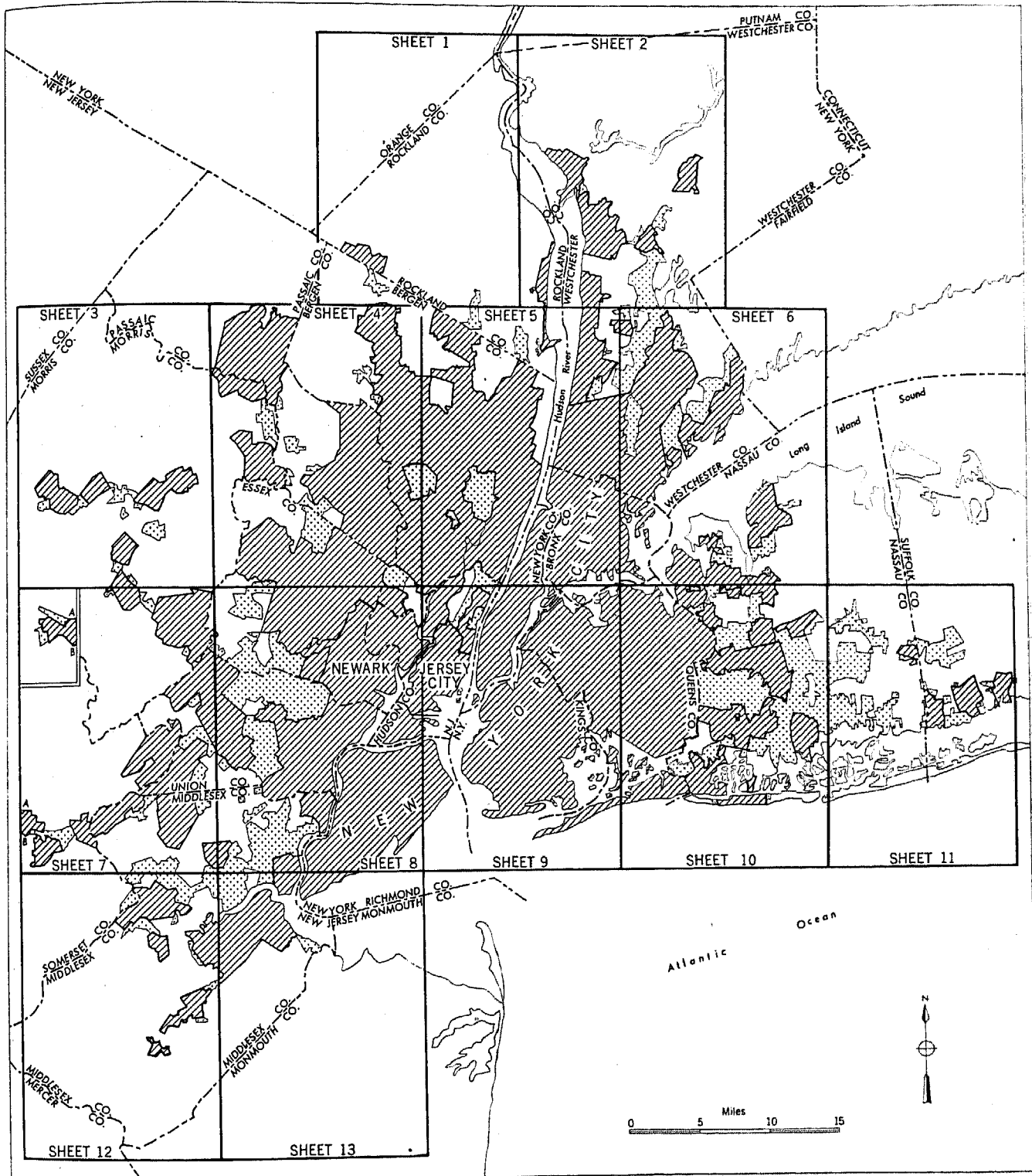







Minor civil division line

NEW YORK BUFFALO URBANIZED AREA



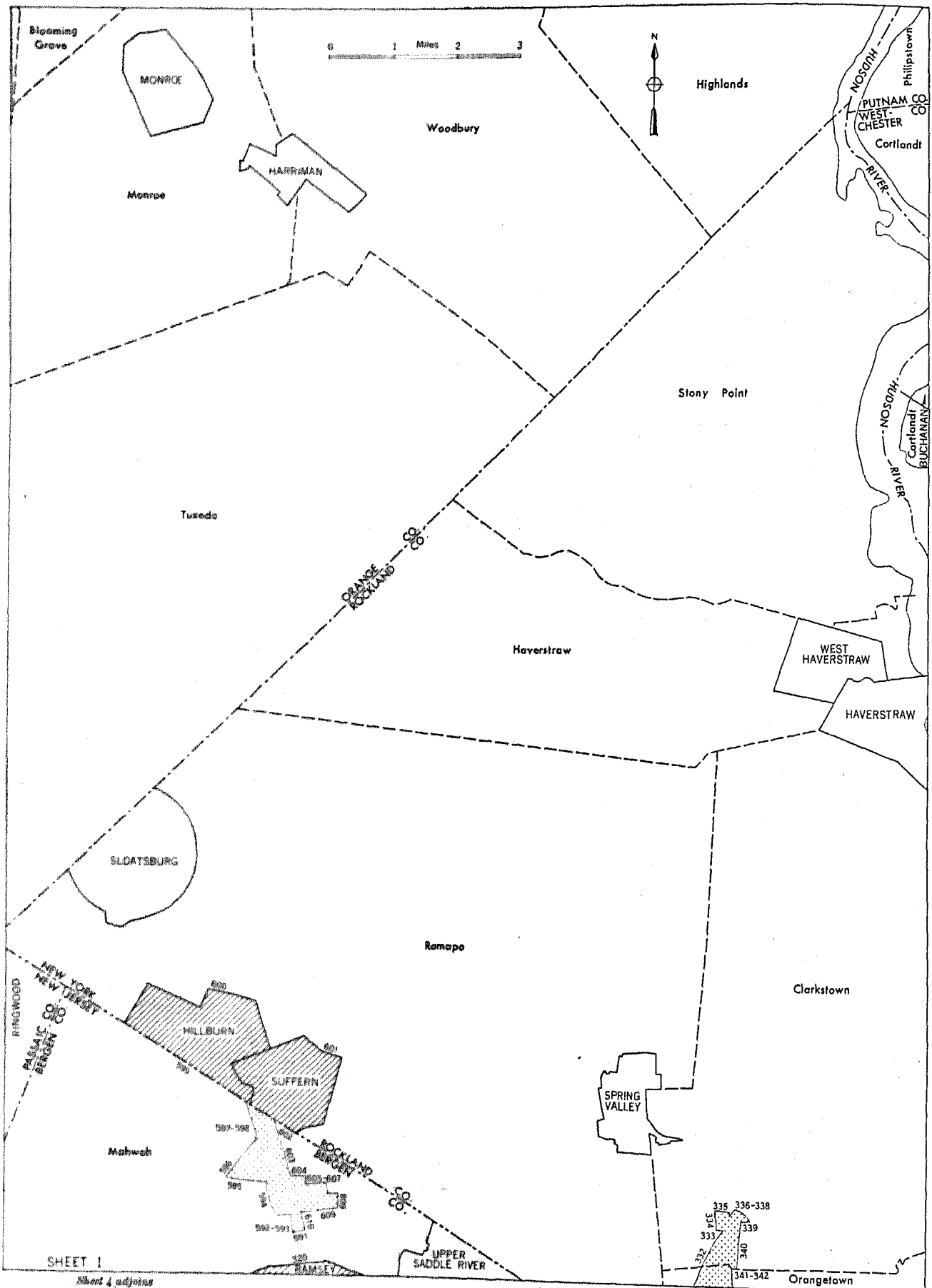
INDEX MAP FOR NEW YORK-NORTHEASTERN NEW JERSEY URBANIZED AREA



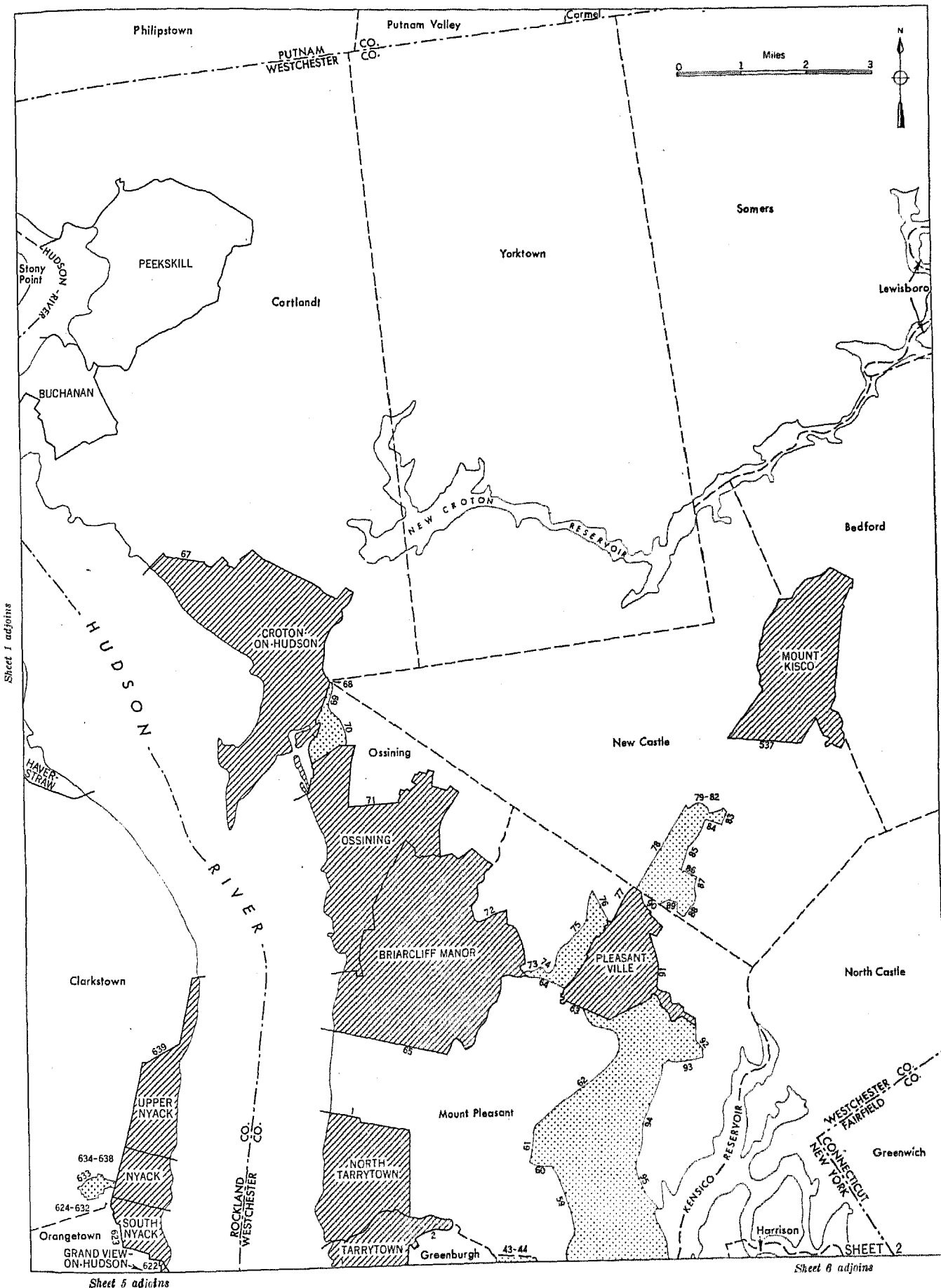
- | | | | |
|---|----------------------------|---|---------------------------|
|  | Incorporated parts |  | State line |
|  | Unincorporated parts |  | County line |
| 12 | Numbered boundary segments |  | Minor civil division line |

The New York portion of New York-Northeastern New Jersey Urbanized Area appears on the following pages.

NEW YORK-NORTHEASTERN NEW JERSEY URBANIZED AREA—SECTION 1



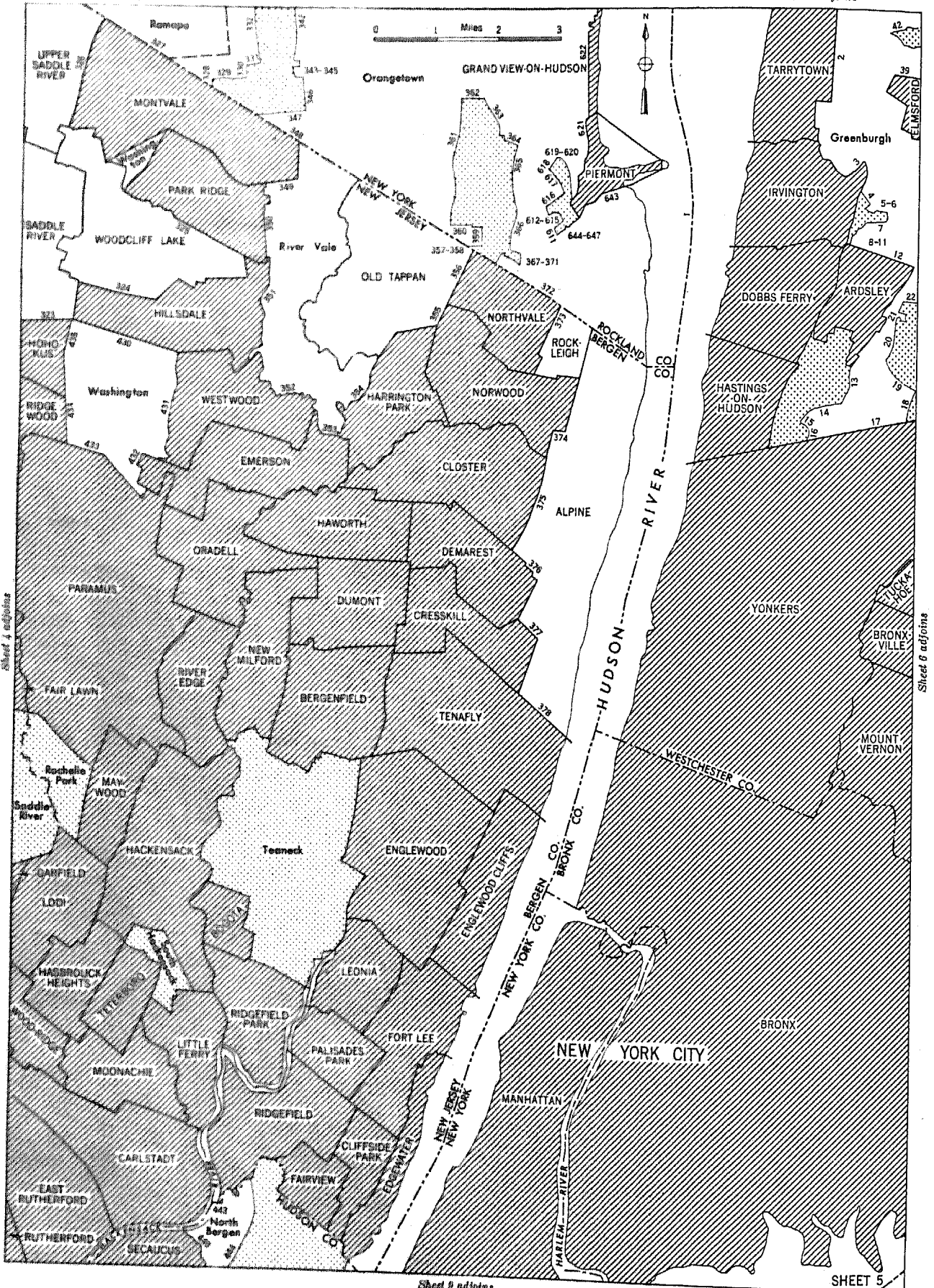
NEW YORK-NORTHEASTERN NEW JERSEY URBANIZED AREA—SECTION 2



NEW YORK-NORTHEASTERN NEW JERSEY URBANIZED AREA—SECTION 5

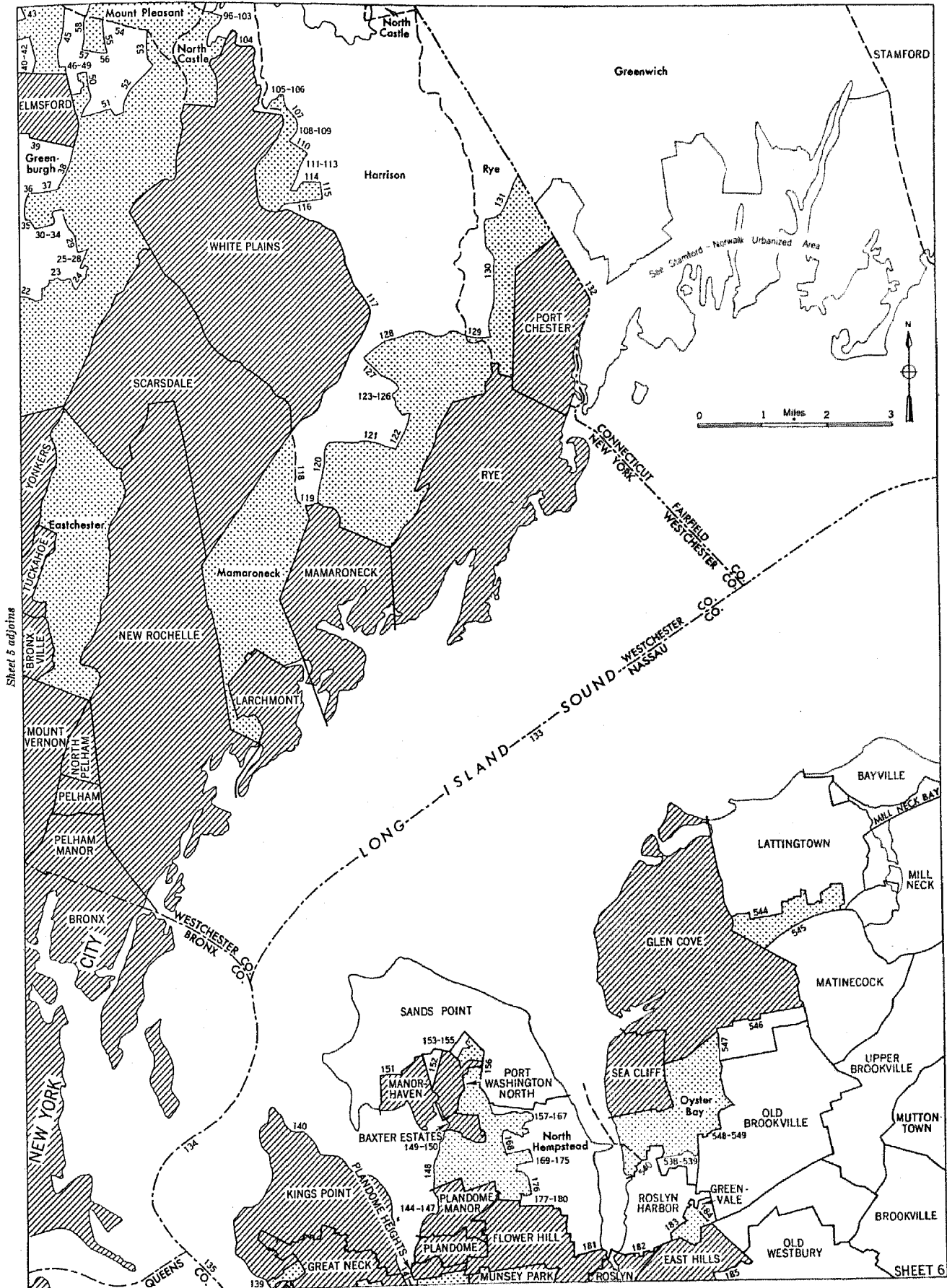
Sheet 1 adjoins

Sheet 2 adjoins



NEW YORK-NORTHEASTERN NEW JERSEY URBANIZED AREA—SECTION 6

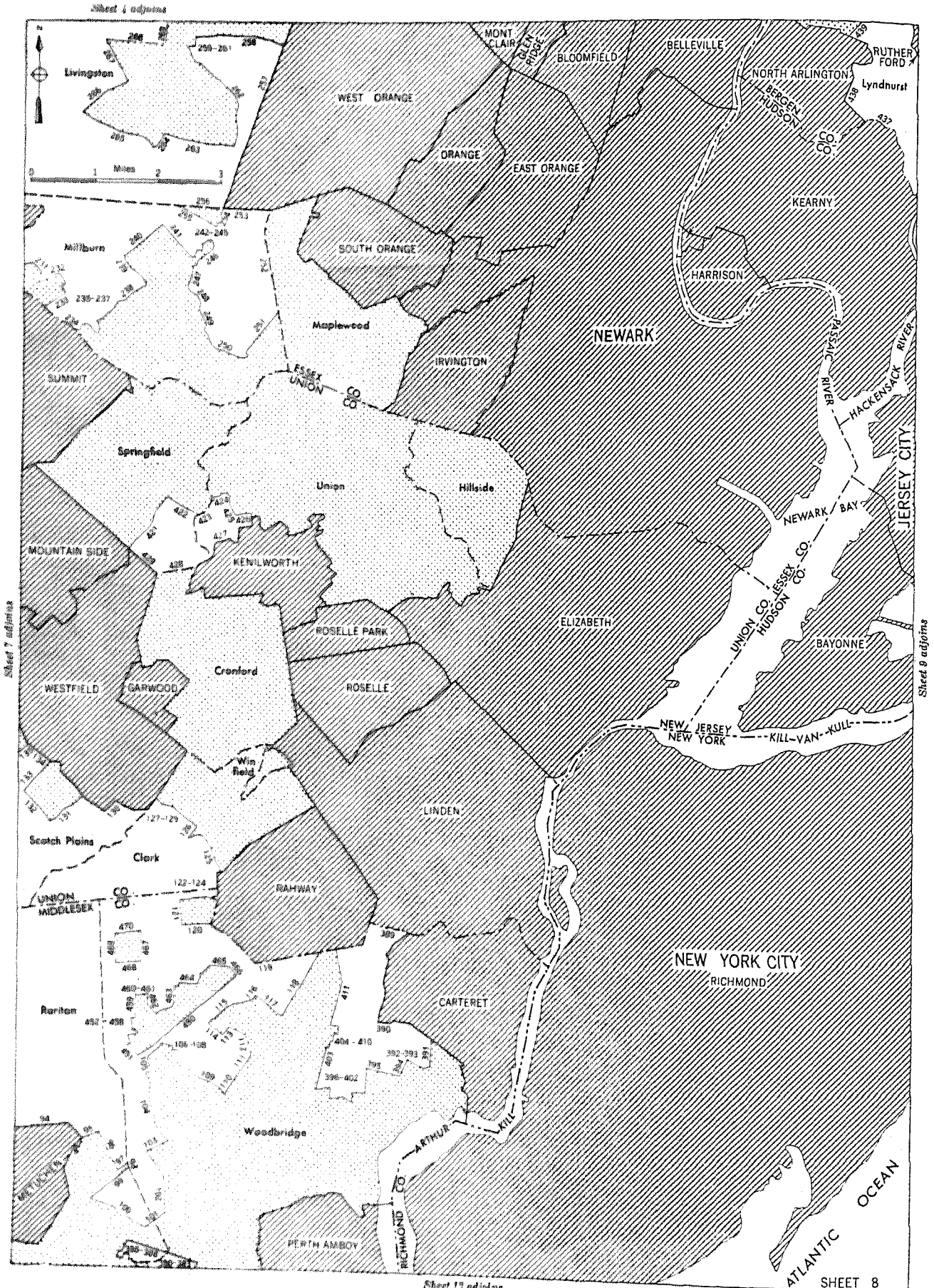
Sheet 2 adjoins



Sheet 5 adjoins

SHEET 6

NEW YORK-NORTHEASTERN NEW JERSEY URBANIZED AREA—SECTION 8



Sheet 4 adjoins

Sheet 7 adjoins

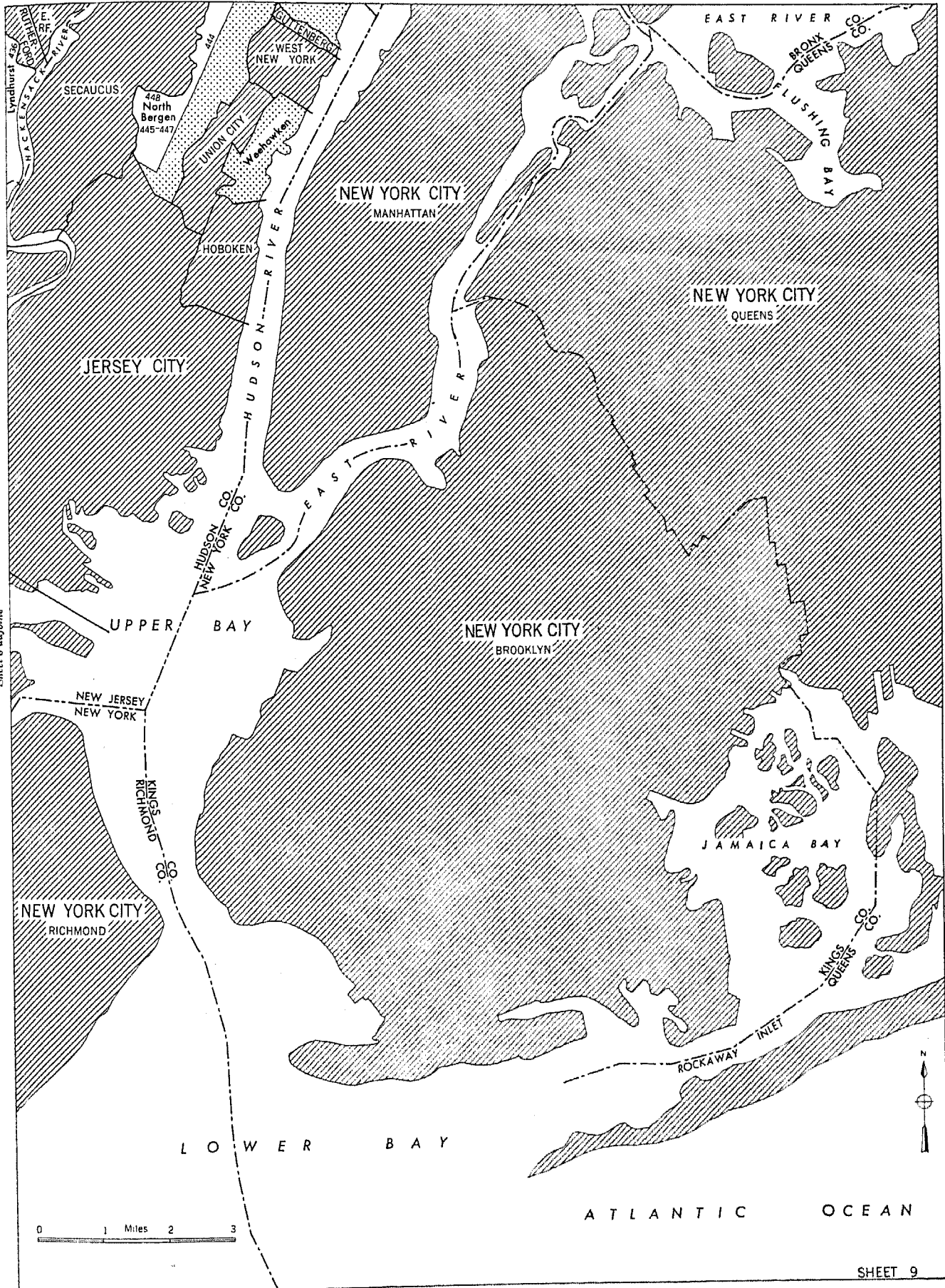
Sheet 9 adjoins

Sheet 11 adjoins

SHEET 8

NEW YORK-NORTHEASTERN NEW JERSEY URBANIZED AREA—SECTION 9

Sheet 8 adjoins

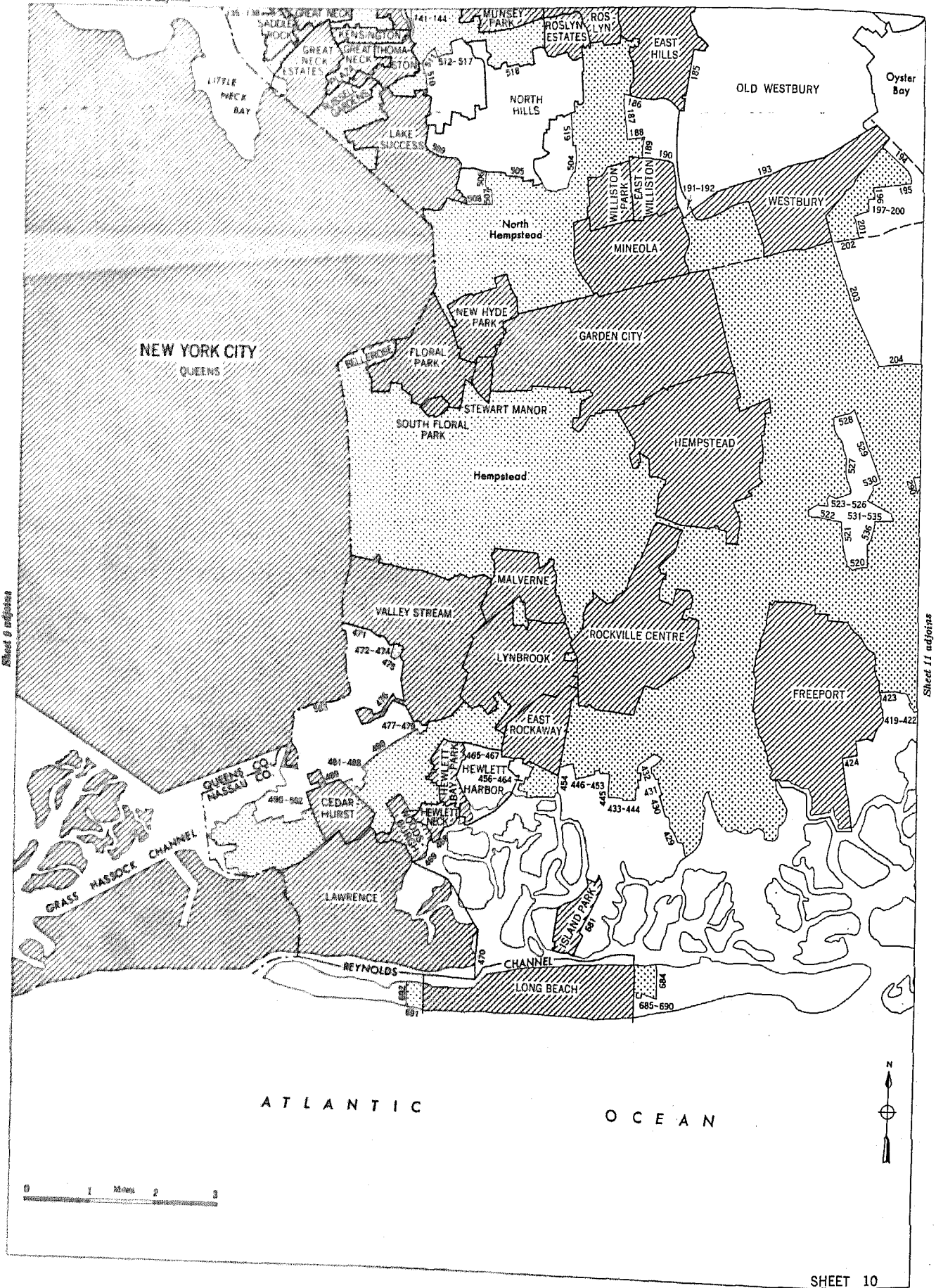


Sheet 8 adjoins

Sheet 10 adjoins

NEW YORK-NORTHEASTERN NEW JERSEY URBANIZED AREA—SECTION 10

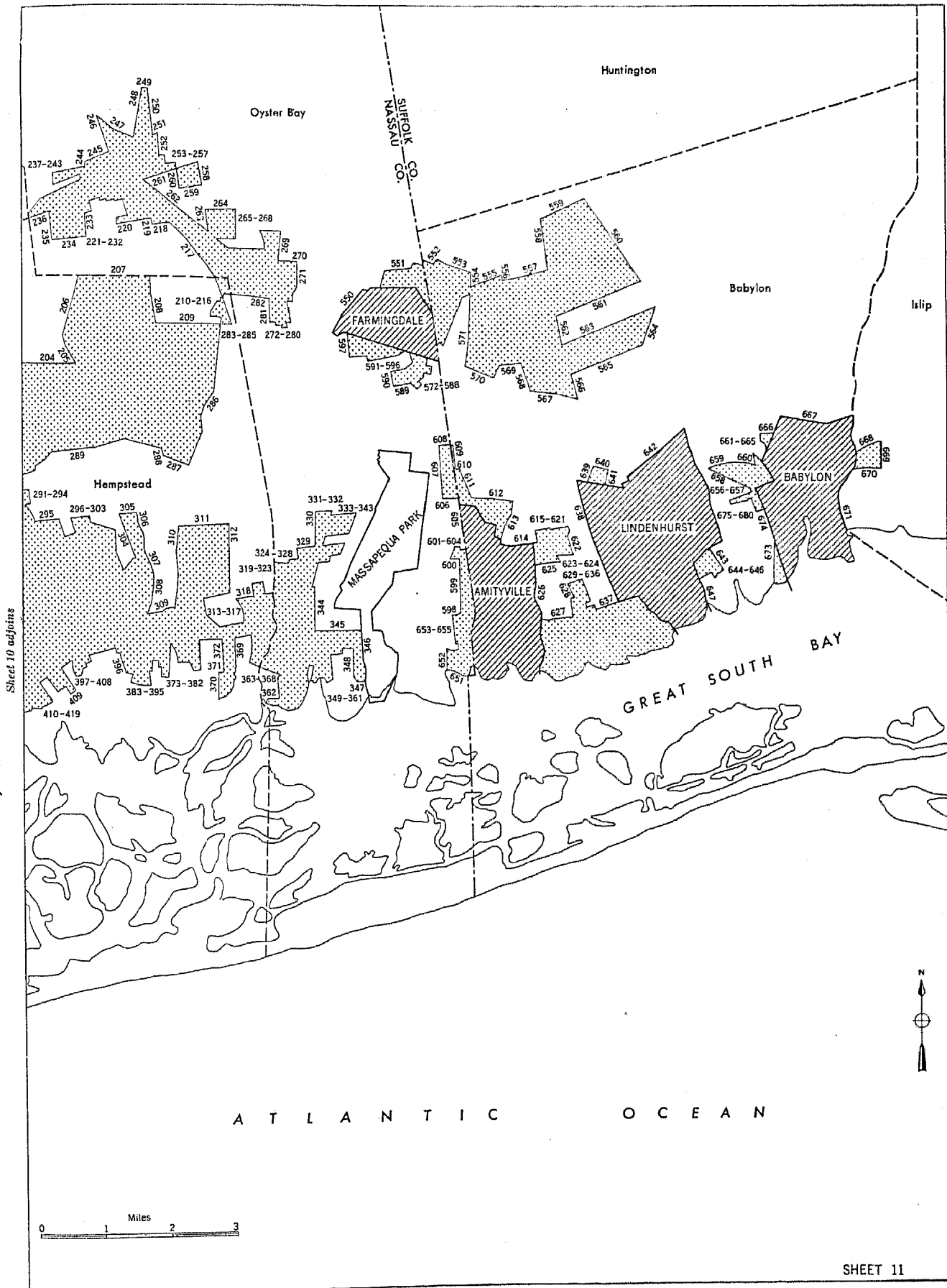
Sheet 9 adjoins



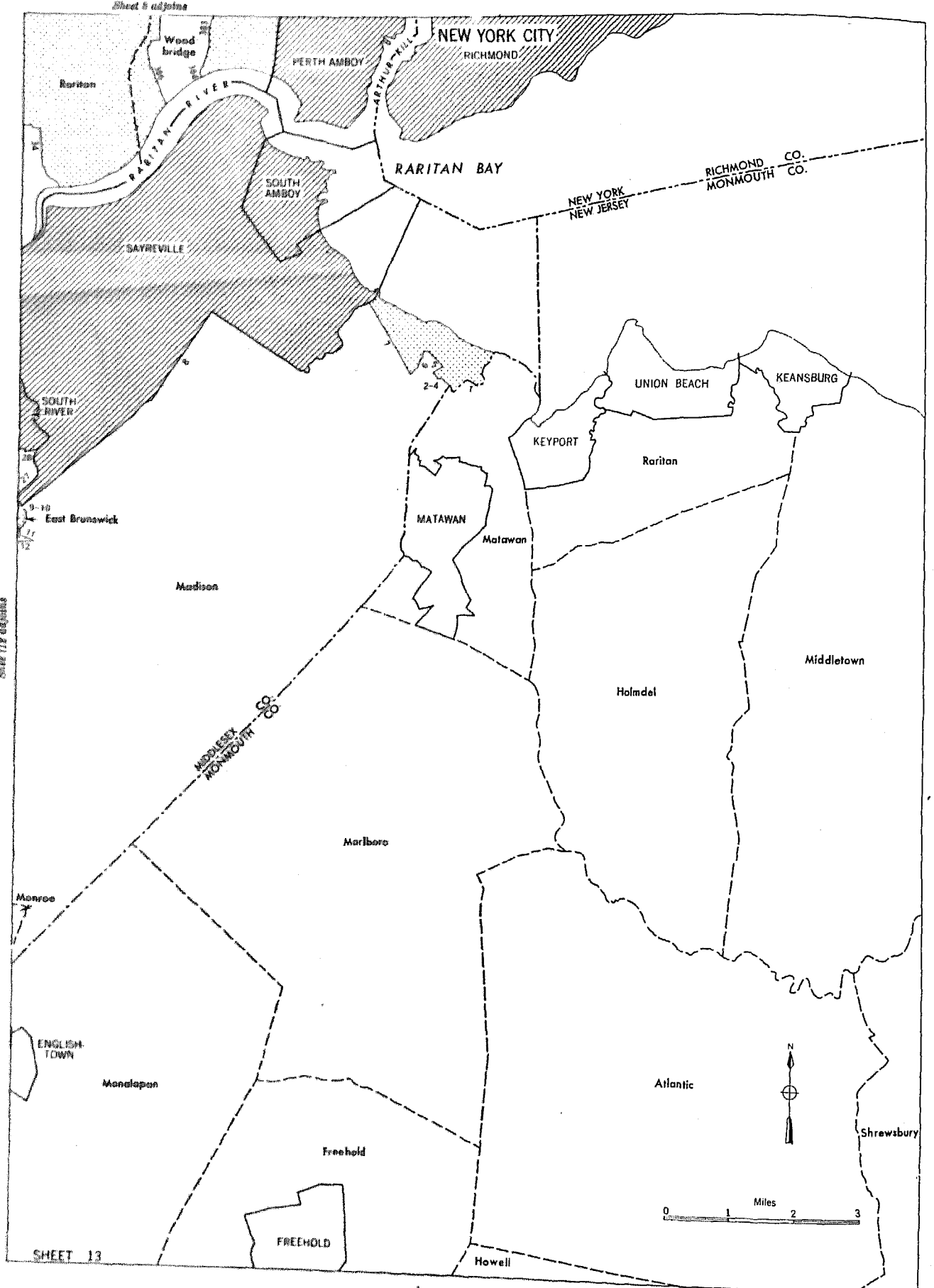
Sheet 6 adjoins

Sheet 11 adjoins

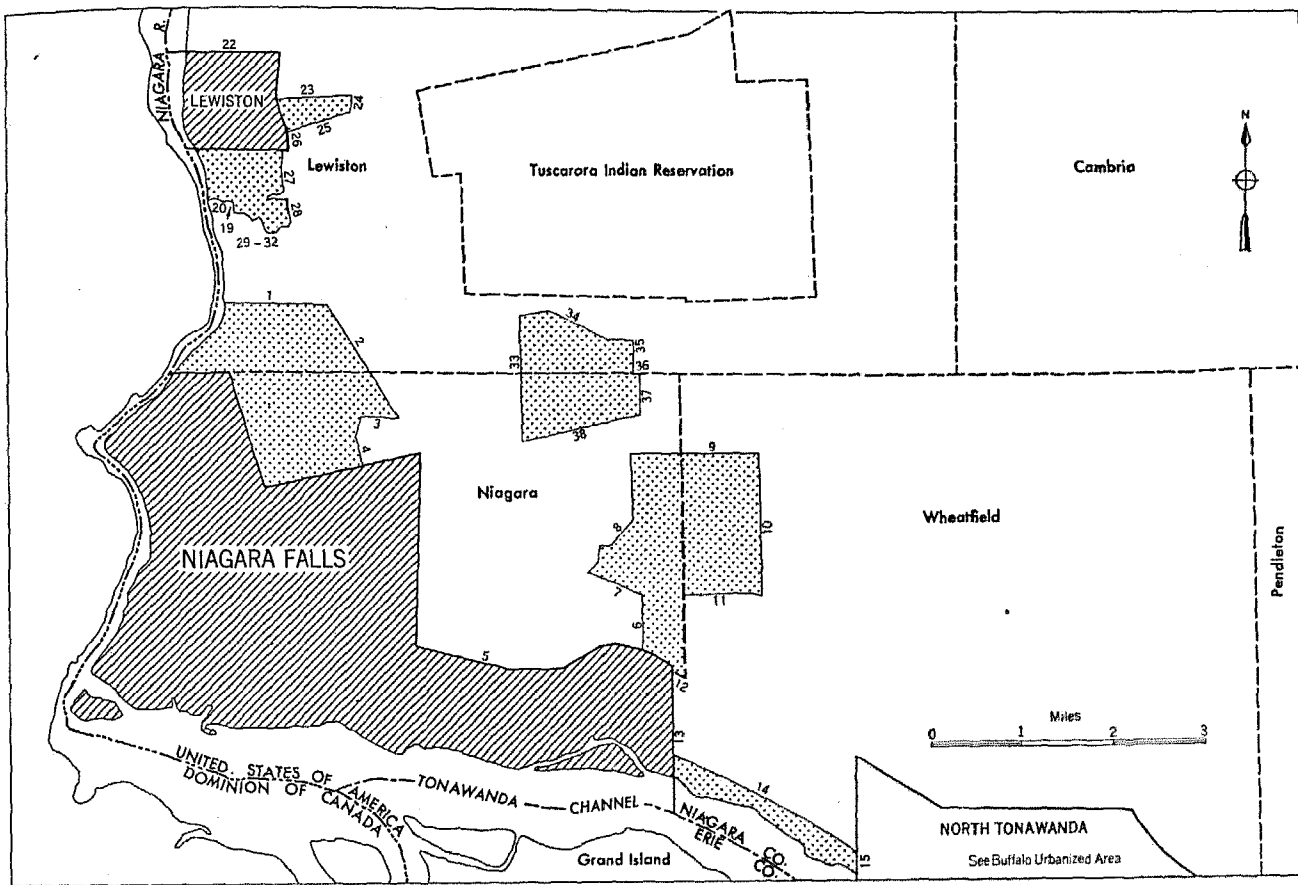
NEW YORK-NORTHEASTERN NEW JERSEY URBANIZED AREA-SECTION 11









NEW YORK-NORTHEASTERN NEW JERSEY URBANIZED AREA—SECTION 13

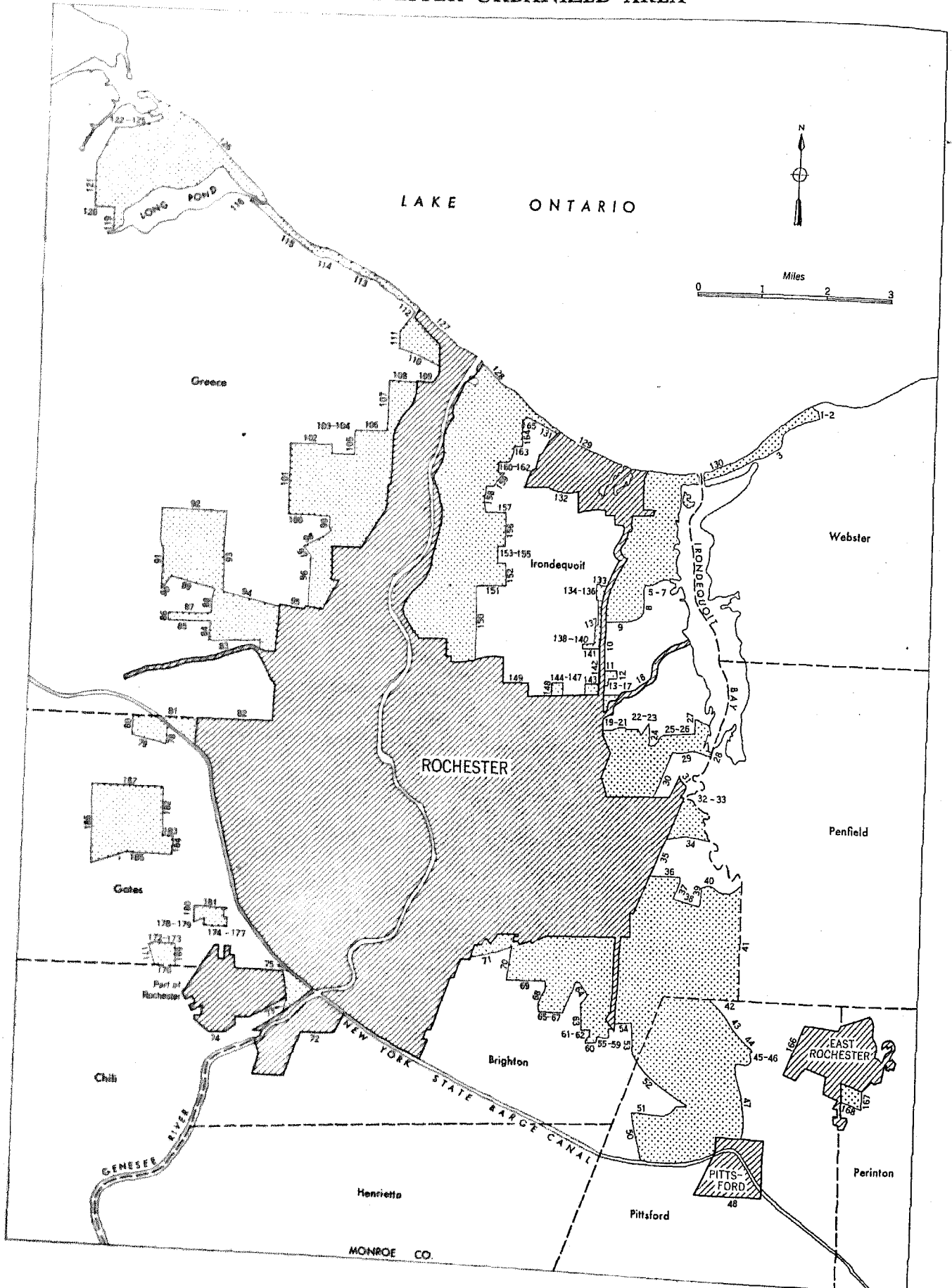


NIAGARA FALLS URBANIZED AREA



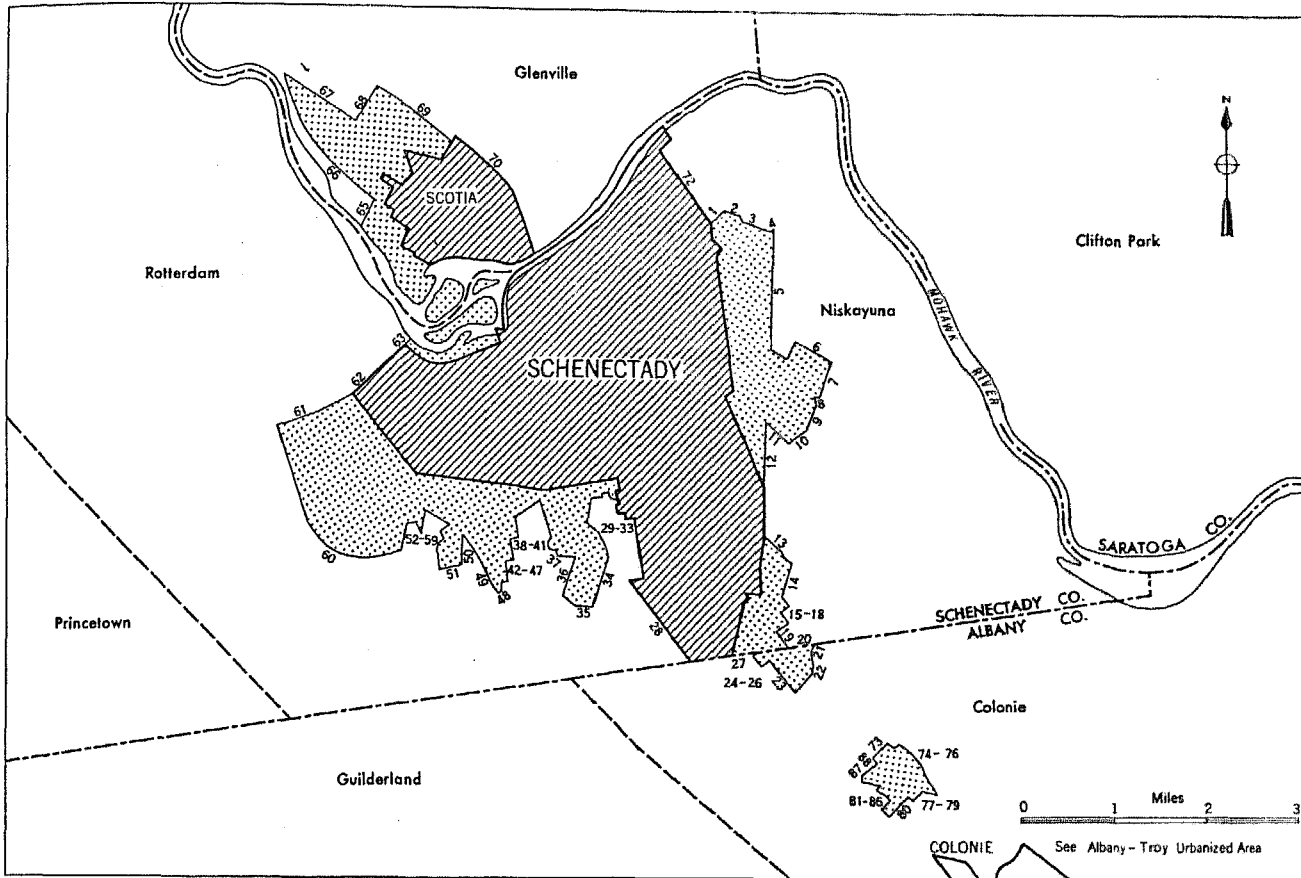
-  Incorporated parts
-  Unincorporated parts
-  State line
-  County line
-  12 Numbered boundary segments
-  Minor civil division line

NEW YORK ROCHESTER URBANIZED AREA



NUMBER OF INHABITANTS SCHENECTADY URBANIZED AREA

32-43



Incorporated parts



Unincorporated parts

12

Numbered boundary segments



State line



County line

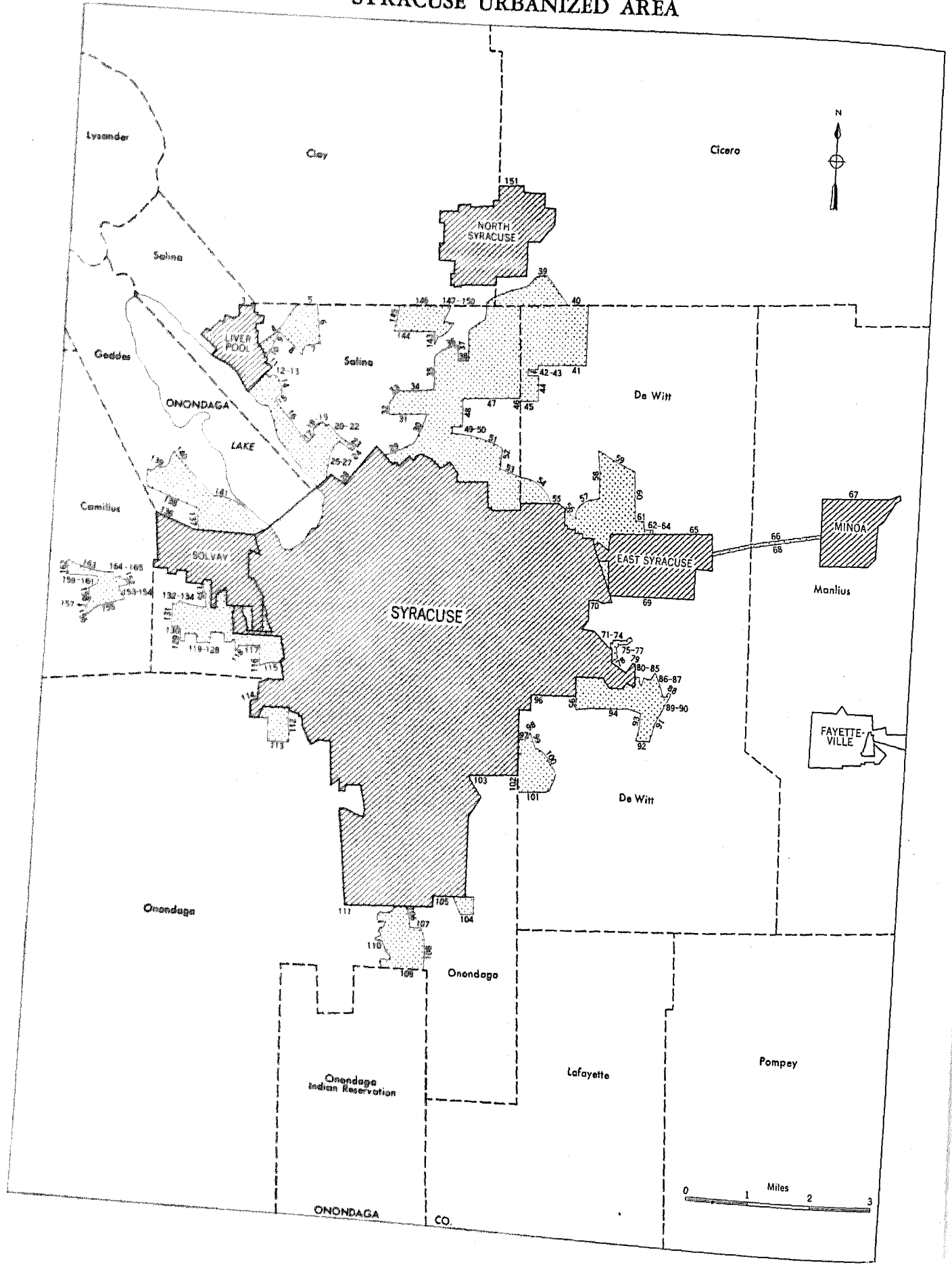


Minor civil division line

0 1 2 3
Miles

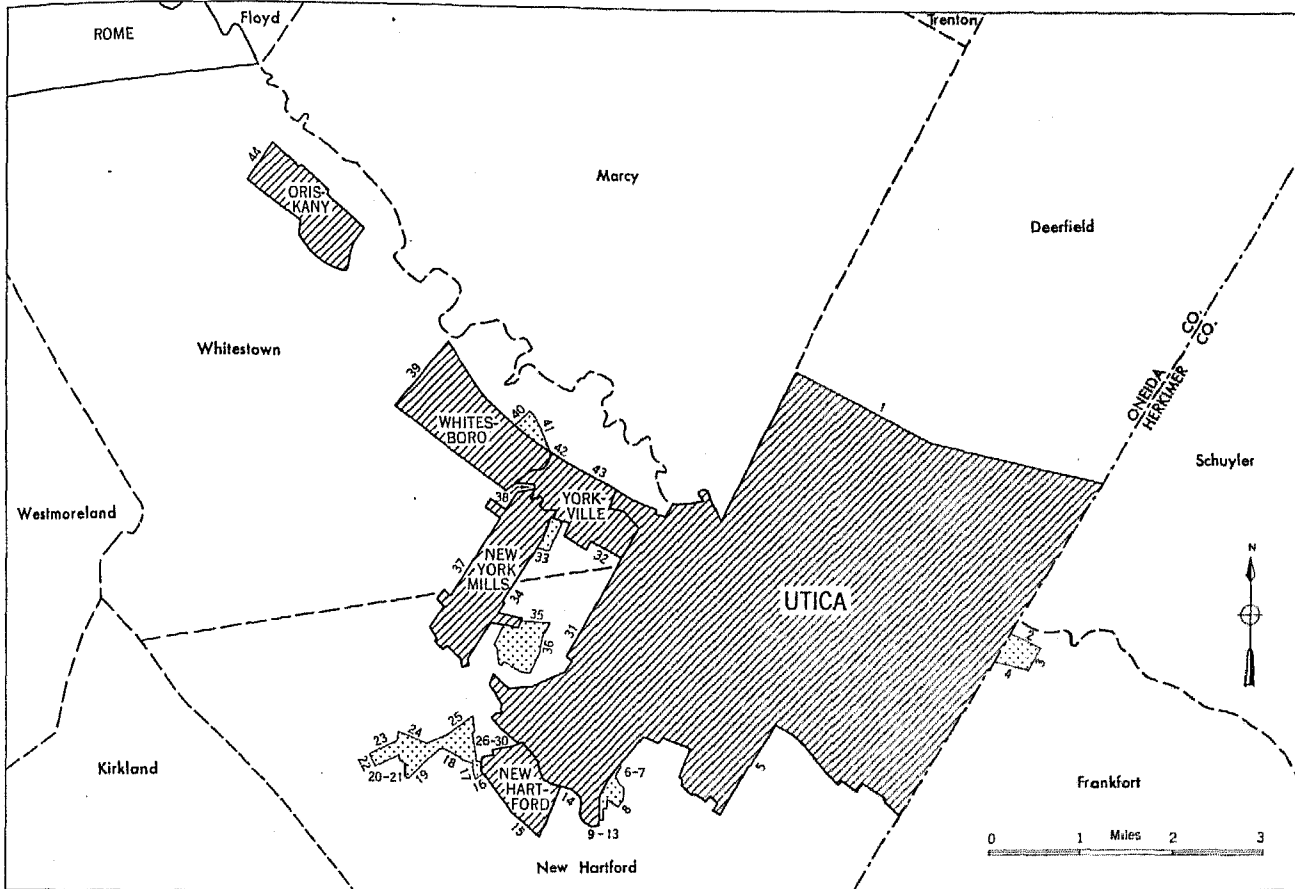
COLONIE See Albany - Troy Urbanized Area






NEW YORK SYRACUSE URBANIZED AREA



NUMBER OF INHABITANTS UTICA URBANIZED AREA

32-45



- | | | | |
|---|----------------------------|---|---------------------------|
|  | Incorporated parts |  | State line |
|  | Unincorporated parts |  | County line |
| 12 | Numbered boundary segments |  | Minor civil division line |

North, (153) Radcliffe Ave., (154) Fairfield Ave., (155) Harbor Hills Dr., (156) corporate limits of Sands Point, (157) Middle Neck Rd., (158) Longview Rd., (159) Hillcrest Rd., (160) Summit Rd., (161) Crescent Rd., (162) Ridge Dr., (163) Orchard Farm Rd., (164) Ridge Dr. and Ridge Dr. extension, (165) extension of Monfort Rd. and Monfort Rd., (166) Orchard Farm Rd., (167) Beacon Hill Rd., (168) Middle Neck Rd. (Port Washington Blvd.), (169) Bogert Ave., (170) extension of Woodlawn Rd. and Woodlawn Rd., (171) Fairview Ave., (172) Orchard St., (173) Concord Rd., (174) Colonial Rd., (175) Plymouth Rd., (176) Crestwood Rd., (177) Winthrop Rd., (178) Lowell Rd., (179) Hawthorne Ave., (180) Port Washington Blvd. (Middle Neck Rd.).

(181) corporate limits of Flower Hill, (182) corporate limits of Roslyn, (183) corporate limits of Roslyn Harbor (excluding Roslyn Harbor), (184) North Hempstead-Oyster Bay town line, (185) corporate limits of East Hills, (186) Northern State Pkwy., (187) L. I. R. R., (188) I. U. Willets Rd., (189) Mineola and Roslyn Rd., (190) corporate limits of East Williston, (191) corporate limits of Mineola, (192) Jericho Turnpike, (193) corporate limits of Westbury, (194) Wantagh State Pkwy., (195) Prospect Ave., (196) Garden St., (197) Broadway, (198) Grand St., (199) Railroad Ave., (200) Grand Blvd.,

(201) Crook St., (202) Hempstead-North Hempstead town line, (203) Bellmore-Westbury Rd. (Newbridge Ave.), (204) Bethpage Turnpike, (205) Bellmore Rd., (206) Newbridge Rd., (207) Hempstead-Oyster Bay town line, (208) Jerusalem Ave., (209) L. I. R. R., (210) Wantagh Rd., (211) Maple St., (212) Henry St., (213) Farnedge Rd., (214) Crescent Pl., (215) Short St., (216) Wantagh Ave., (217) Broadway, (218) Lewis Ave. and Lewis Ave. extension, (219) Lee Ave., (220) extension of 10th St. and 10th St.,

(221) Division St., (222) 8th St., (223) Jerusalem Ave., (224) 3d St., (225) Division St., (226) 3d St., (227) Maple Ave., (228) 2d St., (229) Newbridge Rd., (230) Flower St., (231) Monroe Ave., (232) Elm Ave., (233) Jefferson Ave., (234) 3d St. and 3d St. extension, (235) power line, (236) Old Country Rd., (237) North Hempstead-Oyster Bay town line, (238) Duffys Lane, (239) Duffys Ave., (240) extension of Underhill Ave.,

(241) L. I. R. R., (242) extension of Pine St. and Pine St., (243) West John St., (244) Maple Pl., (245) James St., (246) Jericho-Hicksville Rd. (Broadway), (247) Bethpage Rd., (248) L. I. R. R. (Wading River Branch), (249) extension of Miller Pl. and Miller Pl., (250) Millers Lane, (251) Woodbury Rd., (252) extension of Elm St. and Elm St., (253) Chestnut St., (254) Oak St., (255) Plainview Rd., (256) Ketcham Rd. (New South Rd.), (257) Old Country Rd., (258) South Oyster Bay Rd. (Eastern Blvd.), (259) Maple Ave., (260) New South Rd. (Ketcham Rd.),

(261) Old Country Rd., (262) L. I. R. R., (263) South Oyster Bay Rd., (264) property line of U. S. Navy storehouse, (265) L. I. R. R., (266) Meade Ave., (267) Stewart Ave., (268) Sycamore Ave., (269) Broadway, (270) 6th St. and 6th St. extension, (271) Motor Pkwy., (272) Central Park Ave., (273) Herman Ave., (274) Sophia St., (275) Windhorst Ave., (276) Motor Pkwy., (277) Main St., (278) Arthur Ave., (279) Leroy Ave., (280) Helena Ave.,

(281) Stewart Ave., (282) Central Park Ave., (283) Woodbury Ave., (284) Massapequa Rd., (285) L. I. R. R., (286) Wantagh Ave., (287) Old Jerusalem Rd., (288) Gardiners Ave. (Sand Hill Rd.), (289) North Jerusalem Rd., (290) Grant Ave., (291) Bedford Ave., (292) Washington St., (293) Hancock Ave., (294) Bellmore Ave. (Westbury Rd.), (295) Jerusalem Ave., (296) Newbridge Rd., (297) Hoff Ave., (298) Little Neck Ave., (299) Jerusalem Ave., (300) Bellmore Rd.,

(301) Sawmill Rd., (302) Pea Pond Rd., (303) Beltagh Ave., (304) Oakfield Ave., (305) Jerusalem Ave., (306) unnamed stream, (307) Oxford Lake, (308) Mill Rd., (309) Sunrise Hwy., (310) Wantagh Ave., (311) Lufberry Ave., (312) Seamans Neck Rd., (313) Park Ave., (314) Oakland Ave., (315) Seaford Ave., (316) Waverly Ave., (317) Seamans Neck Rd., (318) Sunrise Hwy., (319) Jackson Ave., (320) Hudson Ave.,

(321) Washington Ave., (322) Sunrise Hwy., (323) Hempstead-Oyster Bay town line, (324) Clark St., (325) Park Hill Ave., (326) Forest Ave., (327) Chicago Ave., (328) Hicksville Rd., (329) Pittsburgh Ave., (330) Franklin Ave., (331) Hamilton Ave., (332) Broadway, (333) Toronto Ave., (334) Parkside Blvd., (335) Boston Ave., (336) Broadway, (337) Pittsburgh Ave., (338) Parkside Blvd., (339) Chicago Ave., (340) Ocean Ave.,

(341) Park Hill Ave., (342) Broadway, (343) Sunrise Hwy., (344) Ocean Ave., (345) Merrick Rd., (346) corporate limits of Massapequa Park (excluding Massapequa Park), (347) Cabot Rd., (348) Massapequa Blvd., (349) Central Ave., (350) Bay View Ave., (351) Baldwin Ave., (352) Biltmore Blvd., (353) Beverly Rd., (354) Brewster Rd., (355) Biltmore Blvd., (356) Adam Rd. West and Adam Rd. West extension, (357) Massapequa Cove, (358) Alhambra Rd., (359) Saitaire Pl., (360) Massapequa Creek,

(361) South Oyster Bay, (362) South Bay Inlet, (363) Jefferson Pl., (364) Forest Ave., (365) Jefferson Canal, (366) Beacon Rd.,

(367) Seamans Neck Rd., (368) Merrick Rd., (369) Seamans Creek, (370) Ocean Ave., (371) Bayview St., (372) Neptune Ave., (373) Merrick Rd., (374) Cedar St., (375) Harbor Rd. (376) Twain St. and Twain St. extension, (377) Cedar Creek, (378) extension of Bryon St. and Bryon St., (379) Wantagh State Pkwy., (380) Wantagh Ave.,

(381) Merrick Rd., (382) Neptune Ave., (383) Cedar St., (384) Sycamore Ave., (385) Broad St., (386) Bayview Ave., (387) Lynbrook st., (388) Babylon St., (389) Oakdale Ct., (390) Riverside Dr., (391) Mandalay Canal, (392) Bellmore Creek, (393) extension of Boundary Rd. and Boundary Rd., (394) Bellmore Ave., (395) Alder Rd., (396) Bedell St., (397) John St., (398) Margaret St., (399) Merrick Rd., (400) Lefferts Pl.,

(401) Berkley Pl., (402) Newbridge Rd., (403) Prince St., (404) Ocean Ave., (405) Seabreeze Canal, (406) Whaleneck River, (407) Merrick Rd., (408) Lincoln Ave., (409) Brighton Way, (410) Wynsum Ave., (411) Elliot St., (412) Hewlett Ave., (413) Merrick Rd., (414) Merrick Ave. (Whaleneck Rd.), (415) Norshon Rd. and Norshon Rd. extension, (416) Simmons Creek, (417) extension of Elizabeth Ct. and Elizabeth Ct., (418) Rosebud Ave., (419) Florence St., (420) Colonial Ave.,

(421) Bernard St., (422) Central Pkwy. (Beach Dr.), (423) Merrick Rd., (424) corporate limits of Freeport, (425) Freeport Bay, (426) Baldwin Bay, (427) Middle Bay, (428) Garretts Lead, (429) Bedell Creek, (430) Park Ave., (431) Waukena Rd., (432) property line of Oceanside Golf and Country Club, (433) Brower Ave., (434) Sunnyside Ave., (435) Christian Hook Rd., (436) Dwight St., (437) Perry Ave., (438) Arrow St., (439) Christian Hook Rd., (440) Cortland Pl.,

(441) 2d St., (442) Waukena Rd., (443) Long Beach Rd., (444) Waukena Ave., (445) Fulton Ave., (446) Perkins Ave., (447) Nassau Rd., (448) Windsor Pkwy., (449) Messick Ave., (450) Perkins Ave., (451) L. I. R. R. (Long Beach Branch), (452) Powell Creek, (453) corporate limits of East Rockaway, (454) East Rockaway Channel, (455) Hewlett Bay, (456) Higbie Channel, (457) Wellfleet Rd., (458) Seawane Rd., (459) Everdell Rd., (460) Harwick Rd.,

(461) Waverly Ave., (462) Hewlett Point Ave., (463) East Rockaway Blvd., (464) Thixton Creek, (465) corporate limits of East Rockaway, (466) corporate limits of Hewlett Harbor (excluding Hewlett Harbor), (467) corporate limits of Hewlett Bay Park, (468) corporate limits of Hewlett Neck, (469) corporate limits of Woodsburgh, (470) corporate limits of Lawrence, Nassau-Queens County line and southwesterly to New Jersey-New York State line.

(Segment numbers which follow apply to features of the *Main urbanized part* that lie in Rockland County, N. Y.)

(327) New Jersey-New York State line, (328) Woodland Rd., (329) Washington Ave., (330) Magnolia Ave., (331) Hillside Ave. and Hillside Ave. extension, (332) N. J. & N. Y. R. R., (333) Convent Rd., (334) Fairview Ave., (335) Prospect Ave., (336) N. J. & N. Y. R. R., (337) N. J. & N. Y. R. R. spur, (338) Erie R. R. (Piermont Branch), (339) Church St., (340) Highview Ave., (341) Clarkstown-Orangetown town line, (342) Middletown Rd., (343) property line of Pearl Gardens Apartments, (344) Middletown Rd., (345) Central Ave., (346) Mountain View Ave. and Mountain View Ave. extension, (347) Gilbert Ave. and Gilbert Ave. extension, (348) New Jersey-New York State line,

(358) Old Tappan Rd., (359) Summit Ave., (360) Washington Ave., (361) property line of Shanks Village, (362) Convent Rd., (363) Western Hwy., (364) Orangeburg-Sparkill Rd., (365) State Hwy. 303, (366) Kings Hwy., (367) Conklin Ave., (368) Washington St., (369) Funston St., (370) Oak Tree Rd., (371) Main St., (372) New Jersey-New York State line.

Nonurbanized enclaves: (Segment numbers that follow apply to features in the Long Island counties) (471) Corporate limits of Valley Stream (excluding Valley Stream), (472) extension of Camdike St., (473) Dawson Lane and Dawson Lane extension, (474) Hawthorne Lane, (475) Flower Rd., (476) corporate limits of Valley Stream (excluding Valley Stream), (477) L. I. R. R. (Far Rockaway Branch), (478) extension of Chestnut Dr. and Chestnut Dr., (479) Mill Rd., (480) Peninsula Blvd., (481) Longacre Ave., (482) Dickens St., (483) Howard Ave., (484) Bryant St., (485) Forest Ave., (486) Carlyle St., (487) Edward Ave., (488) Peninsula Blvd., (489) corporate limits of Cedarhurst (excluding Cedarhurst), (490) Buena Vista Ave., (491) Lawrence Lane, (492) Burnside Ave., (493) Taft Ave., (494) West Broadway, (495) Doughty Ave., (496) Healy Ave., (497) Donohue Ave., (498) property line of Inwood Country Club and projection of property line, (499) Nassau-Queens County line, (500) extension of Bayview Ave. and Bayview Ave., (501) East Ave., (502) Rockaway Turnpike, (503) Nassau-Queens County line,

(504) Manhasset Ave., (505) corporate limits of North Hills (including North Hills), (506) Plattsdale Rd., (507) Meadow Farm Rd., (508) Marcus Ave., (509) corporate limits of Lake Success (excluding Lake Success), (510) Valley Rd. (New Hyde

Park Rd., (511) Northern Blvd., (512) West Dr., (513) South Dr., (514) extension of 4th St. and 4th St., (515) Brinkerhoff Lane, (516) Northern Blvd., (517) Shelter Rock Rd., (518) corporate limits of North Hills (including North Hills), (519) Scaringtown Rd.,

(520) Washington Ave., (521) property line of Meadowbrook State Park, (522) Southern State Pkwy., (523) extension of Nostrand Ave., (524) Smith St., (525) Jerusalem Ave., (526) North Jerusalem Ave., (527) East Meadowbrook Creek (Mill Creek), (528) Front St., (529) Merrick Ave., (530) North Jerusalem Ave., (531) Orion Ct., (532) Tadmor St., (533) Jerusalem Ave., (534) Merrick Ave., (535) Southern State Pkwy., (536) Meadow Brook Rd.

Outlying urbanized parts: (Segment numbers that follow apply to features in Westchester County and the Long Island Counties) (537) corporate limits of Mt. Kisco, (538) Glen Cove Rd., (539) South Glenwood Rd., (540) corporate limits of Roslyn Harbor (excluding Roslyn Harbor), (541) Hempstead Harbor, (542) corporate limits of Sea Cliff, (543) corporate limits of Glen Cove, (544) corporate limits of Lattingtown (excluding Lattingtown), (545) corporate limits of Matinecock (excluding Matinecock), (546) corporate limits of Glen Cove, (547) Cedar Swamp Rd., (548) corporate limits of Old Brookville (excluding Old Brookville), (549) Rose St.,

(550) corporate limits of Farmingdale, (551) property line of Bethpage Park Golf Club, (552) Melville Rd., (553) Alexander Ave. and Alexander Ave. extension, (554) Broad Hollow Rd. (Sweet Hollow Rd.), (555) L. I. R. R., (556) New Hwy., (557) Conklin St., (558) Neguntatogue Rd. (Wellwood Ave.), (559) property line of U. S. National Cemetery, (560) Little East Neck Rd., (561) Grunwedel Ave., (562) Neguntatogue Rd. (Wellwood Ave.), (563) Grunthall Ave. (Grunwald Ave.), (564) Wyandanch Ave. (Straight Path Ave.), (565) Southern State Pkwy., (566) Neguntatogue Rd. (Wellwood Ave.), (567) Babylon-Farmingdale Rd., (568) New Hwy., (569) property line of Republic Aircraft Corp., (570) Fulton Ave., (571) Broad Hollow Rd. (Sweet Hollow Rd.), (572) Conklin St., (573) Carmans Rd., (574) power line, (575) Seacogue Ave., (576) Morton St., (577) Nassau-Suffolk County line, (578) corporate limits of Farmingdale, (579) extension of Oak Ave. and Oak Ave., (580) Elm Ave., (581) Spruce Ave., (582) Poplar Ave., (583) Oak Ave., (584) Linden Ave., (585) Great Neck Rd. (Main St.), (586) Crestwood Pkwy., (587) Juniper St., (588) Sunset Ave., (589) extension of Radcliffe and Radcliffe Ave., (590) Woodward Pkwy., (591) Fallwood Pkwy., (592) Great Neck Rd. (Main St.), (593) corporate limits of Farmingdale, (594) Motor Ave., (595) Roberts St., (596) McKinley Ave., (597) Merritt Rd.,

(598) Merrick Rd., (599) Clock Blvd., (600) Cedar St., (601) Sunrise Hwy., (602) Willow St., (603) Clock Blvd., (604) Pine St., (605) Nassau-Suffolk County line, (606) property line of New York Water Service Corp., (607) Carmans Rd., (608) Southern State Pkwy., (609) County Line Rd., (610) Lindy Ave., (611) Broadway, (612) Harrison Ave., (613) Albany Ave., (614) corporate limits of Amityville, (615) Dixon Ave., (616) Galvani St., (617) Verdi Ave., (618) Great Neck Rd., (619) Daly Pl., (620) Bethpage Rd., (621) Imola Pl., (622) Meucci Ave., (623) Marconi Blvd., (624) Great Neck Rd., (625) Oak St., (626) corporate limits of Amityville, (627) Montauk Hwy., (628) Grant Ave., (629) Garden St., (630) Great Neck Rd., (631) Brookside Ct., (632) Pinelawn Ave., (633) Parkside Ct., (634) Howard Ave., (635) Cedar Ct., (636) Pinelawn Ave., (637) Montauk Hwy., (638) corporate limits of Lindenhurst, (639) Wyandanch Ave. (Straight Path Ave.), (640) 48th St., (641) Buffalo Ave., (642) corporate limits of Lindenhurst, (643) Riviera Pkwy., (644) Oak Ave. (McKinley Ave.), (645) Lincoln Ave., (646) Schley Ave., (647) corporate limits of Lindenhurst, (648) Great South Bay, (649) corporate limits of Amityville, (650) Great South Bay, (651) Carmans Creek, (652) Carmans Pl., (653) Hamilton Ave., (654) Roosevelt Ave., (655) Carmans Blvd.,

(656) South Railroad Ave. (East Hoffman Ave.), (657) Great East Neck Rd., (658) L. I. R. R. (Central Branch), (659) Albin Ave., (660) Arnold St., (661) Great East Neck Rd., (662) Little East Neck Rd., (663) corporate limits of Babylon, (664) Woodrow Pkwy., (665) Newkirt Ave., (666) Midwood Rd., (667) corporate limits of Babylon, (668) John St., (669) Higbie Lane, (670) George St., (671) corporate limits of Babylon, (672) Great South Bay, (673) West Babylon Lagoon, (674) corporate limits of Babylon, (675) Hope St., (676) Lucerne Dr., (677) Hobart St., (678) Great East Neck Rd., (679) Nill Ave., (680) Cedarwood Rd.,

(681) corporate limits of Island Park, (682) corporate limits of Long Beach, (683) Reynolds Channel, (684) property line of Lido Country Club, (685) Lido Rd. (Park St.), (686) Fairway Rd., (687) Hazzard Rd., (688) Blackheath Rd., (689) Lido Rd. (Park St.), (690) corporate limits of Long Beach, (691) Atlantic Ocean, (692) extension of Clayton Ave., Clayton Ave., and extension of Clayton Ave., (693) Reynolds Channel.

(Segment numbers which follow apply to features of *Outlying urbanized parts* that lie in Rockland County, N. Y.)

(599) New Jersey-New York State line, (600) corporate limits of Hillburn, (601) corporate limits of Suffern, (602) New Jersey-New York State line,

(611) Piermont St., (612) Sparkill Rd., (613) Dederer St., (614) Austin Ave., (615) Virginia St., (616) Kings Hwy., (617) Orangeburg-Sparkill Rd., (618) property line of Saint Agnes Convent and Orphanage, (619) Rockland Cemetery Rd., (620) Highland Ave., (621) corporate limits of Piermont, (622) corporate limits of Grand View-on-Hudson, (623) corporate limits of South Nyack, (624) corporate limits of Nyack, (625) Depew Pl., (626) Towt St., (627) Waldron Ave., (628) Pine St., (629) Willow St. and Willow St. extension, (630) Schuyler Rd., (631) Gypsy Camp Rd., (632) Old State Hwy. 59, (633) Nyack Turnpike, (634) Central Ave., (635) 1st St., (636) Mountainview Ave., (637) Nyack Turnpike, (638) corporate limits of Nyack, (639) corporate limits of Upper Nyack, (640) corporate limits of Nyack, (641) corporate limits of South Nyack, (642) corporate limits of Grand-view-on-Hudson, (643) corporate limits of Piermont, (644) Ferdon Ave., (645) Williams St., (646) Sparkill Ave., (647) Washington St.

Niagara Falls Urbanized Area

Main urbanized part: (1) Niagara, Lockport and Ontario Power Co. transmission line, (2) Military Rd., (3) Creekside Pkwy., (4) Gill Creek, (5) corporate limits of Niagara Falls, (6) extension of 98th St. and 98th St., (7) Porter Rd., (8) Tuscarora Rd., (9) Lockport Rd., (10) Walmore Rd., (11) Niagara Falls Blvd., (12) Niagara-Wheatfield town line, (13) corporate limits of Niagara Falls, (14) International R. R., (15) corporate limits of North Tonawanda, (16) Erie-Niagara County line, (17) corporate limits of Niagara Falls (Erie-Niagara County line) (18) International Boundary Line.

Outlying urbanized parts: (19) Lewiston Rd., (20) Fish Creek, (21) International Boundary Line, (22) corporate limits of Lewiston, (23) Ridge Rd., (24) Meadow Rd. and Meadow Rd. extension, (25) N. Y. C. R. R., (26) corporate limits of Lewiston, (27) Forest Rd. and Forest Rd. extension, (28) property line of Niagara Falls Country Club, (29) Fish Creek, (30) Military Rd., (31) Fairway Dr., (32) Meadowbrook Dr.,

(33) Miller Rd., (34) Saunders Settlement Rd., (35) Tuscarora Rd., (36) Lewiston-Niagara town line, (37) Tuscarora Rd., (38) N. Y. C. R. R.

Rochester Urbanized Area

Main urbanized part: (1) Unnamed stream, (2) Ship Builders Creek Rd. (Pierce Rd.), (3) Lake Rd. (State Hwy. 18), (4) Irondequoit-Webster town line, (5) extension of Shore Dr. and Shore Dr., (6) Rudman Dr., (7) Titus Ave., (8) abandoned railroad bed, (9) Ridge Rd., (10) corporate limits of Rochester, (11) Whitlock Rd., (12) Hulda Park, (13) Wahl Rd., (14) Leslie Pl., (15) Burt St., (16) corporate limits of Rochester, (17) Norton St., (18) corporate limits of Rochester, (19) Seymour Rd., (20) Pardee Rd.,

(21) Highwood Rd., (22) Grantham Rd. and Grantham Rd. extension, (23) R. & S. B. R. R. right-of-way, (24) Helendale Rd., (25) unnamed stream, (26) extension of Wyndham Rd. and Wyndham Rd., (27) Orchard Park Blvd. and Orchard Park Blvd. extension, (28) Irondequoit-Penfield town line, (29) Empire Blvd., (30) Winton Rd., (31) corporate limits of Rochester, (32) Brighton-Irondequoit town line, (33) Brighton-Penfield town line, (34) Atlantic Ave., (35) corporate limits of Rochester, (36) Blossom Rd., (37) Clover St., (38) Cloverland Dr. (Kelly Park), (39) Landing Rd., (40) Richs Dugway Rd.,

(41) Brighton-Penfield town line, (42) Brighton-Pittsford town line, (43) East Ave., (44) Fairport Rd., (45) Alpine Dr. entrance, (46) Alpine Dr., (47) East Ave., (48) corporate limits of Pittsford, (49) Barge Canal, (50) Clover St., (51) French Rd., (52) N. Y. C. R. R., (53) Clover St., (54) Allens Creek, (55) corporate limits of Rochester, (56) Allens Creek Rd., (57) Willowbend Rd., (58) Pickford Dr., (59) Edgewood Ave., (60) Carverdale Rd.,

(61) Del Rio Dr., (62) Westfall Rd., (63) Brooklawn Dr., (64) Monroe Ave., (65) Elmwood Ave., (66) Winton Rd., (67) power line, (68) extension of Bonnie Brae Ave. and Bonnie Brae Ave., (69) Elmwood Ave., (70) Cobb Ter., (71) Highland Ave., (72) corporate limits of Rochester, (73) Pennsylvania R. R., (74) corporate limits of Rochester, (75) Chili-Gates town line, (76) corporate limits of Rochester, (77) Barge Canal, (78) Stanley St. and Stanley St. extension, (79) N. Y. C. R. R., (80) Long Pond Rd.,

(81) Gates-Greece town line, (82) corporate limits of Rochester, (83) Weiland Rd., (84) Latona Rd., (85) Rye Rd., (86) private road, (87) Holmes Rd., (88) Latona Rd., (89) Ridge Rd., (90) Mitchell Rd., (91) Long Pond Rd., (92) Maiden Lane, (93) Fetzner Rd., (94) Ridge Rd., (95) corporate limits of Rochester,

(96) Bonesteel St., (97) McCall Rd., (98) Stone Rd., (99) Whitman Rd., (100) Madden Lane,
 (101) Read Blvd., (102) English Rd., (103) Dewey Ave., (104) Britton Rd., (105) Glenbrook Rd., (106) Denise Rd., (107) Windsor Rd., (108) Greece Center Rd., (109) corporate limits of Rochester, (110) N. Y. C. R. R., (111) Greenleaf Rd., (112) Beach Ave., (113) Edgemere Dr., (114) Island Cottage Rd., (115) Edgemere Dr., (116) Long Pond Rd., (117) Long Pond, (118) Northrup Creek, (119) Flynn Rd., (120) Frisbee Hill Rd.,
 (121) East Manitou Rd., (122) 3d Ave., (123) Orchard Rd., (124) 7th Ave. and 7th Ave. extension, (125) Braddock Bay, (126) Lake Ontario, (127) corporate limits of Rochester, (128) Lake Ontario, (129) corporate limits of Rochester, (130) Lake Ontario.

Nonurbanized enclave: (131) N. Y. C. R. R., (132) corporate limits of Rochester, (133) Titus Ave., (134) Walzer Rd., (135) Nile Dr., (136) Walzer Rd., (137) Ridge Rd., (138) Perrin Rd., (139) Vinton Rd., (140) Brown Rd., (141) Heberton Rd., (142) corporate limits of Rochester, (143) Echo St., (144) Woodside Pl., (145) corporate limits of Rochester, (146) Bennett Ave., (147) Baker Ave., (148) North Goodman St., (149) corporate limits of Rochester, (150) Hudson Ave., (151) Titus Ave., (152) List Ave., (153) Hoover Rd., (154) Gardham Rd., (155) Biltmore Dr., (156) List Ave., (157) Pine Grove Ave., (158) St. Paul Blvd., (159) Wildmere Rd., (160) Hermitage Rd., (161) Washington Ave., (162) Pinecrest Dr., (163) Colebrook Dr., (164) Rock Beach Rd., (165) Galusha Rd.

Outlying urbanized parts: (166) Corporate limits of East Rochester, (167) Marsh Rd., (168) Fairport Rd., (169) Beahan Rd., (170) Chili-Gates town line, (171) Fisher Rd., (172) Chili Ave., (173) Brooks Ave., (174) Chili Ave., (175) Pearwood Rd., (176) Frederick Dr., (177) Laurel Ave., (178) Ellis Ave., (179) Chili Ave., (180) Lettington Ave., (181) Hinchey Rd., (182) Howard Rd., (183) Castlewood Dr., (184) Crestwood Blvd., (185) Buffalo Rd., (186) Wegman Rd., (187) Lyell Rd.

Schenectady Urbanized Area

Main urbanized part: (1) Rosa Rd., (2) Hillside Ave., (3) Providence Ave., (4) Hillside Ave., (5) Ballston Rd., (6) property line of Schenectady reservoir, (7) property line of Mohawk Golf Club, (8) East Country Club Dr., (9) South Country Club Dr., (10) Rosendale Rd., (11) Union Rd., (12) Ballston Rd. and corporate limits of Schenectady, (13) Consaul Rd., (14) Taurus St., (15) Jewett Pl., (16) Central Ave., (17) Becker St., (18) Amherst St., (19) Albany-Schenectady Rd., (20) Albany-Schenectady County line,

(21) Ferris Rd., (22) Lansing Rd., (23) Albany St., (24) Cordell Rd., (25) Overland Rd., (26) Amherst St., (27) Albany-Schenectady County line, (28) corporate limits of Schenectady, (29) unnamed street, (30) Chism St., (31) Long Ave., (32) Schermhorn St., (33) Hamburg St., (34) N. Y. C. R. R. and W. S. R. R., (35) Stoodler Pl., (36) Carman-Gauldierland Rd., (37) Argo Blvd., (38) Pyle Rd., (39) Patton Blvd., (40) Altamont Ave.,

(41) O'Brien St., (42) DeForest St., (43) Fiero Ave., (44) Mariette St., (45) Amsterdam Ave., (46) Rabbetoy St., (47) Greenpoint Ave., (48) Myers Ave., (49) Curry Rd., (50) Helderberg Ave., (51) Miles Standish Dr., (52) Mayflower Dr., (53) Wildwood Ave. and Wildwood Ave. extension, (54) N. Y. C. R. R., (55) Curry Rd., (56) Beverly St., (57) Swamscott St., (58) Willow St., (59) Floral Ave., (60) N. Y. C. R. R.,

(61) D. & H. R. R., (62) corporate limits of Schenectady, (63) Poentice Kill (Teller Kill), (64) Glenville-Rotterdam town line, (65) extension of Bradbury St., Bradbury St. and extension of Bradbury St., (66) Scotia-Wyatts Rd., (67) B. & M. R. R., (68) extension of William Ave., William Ave. and extension of William Ave., (69) N. Y. C. R. R., (70) corporate limits of Scotia, (71) N. Y. C. R. R., (72) corporate limits of Schenectady.

Outlying urbanized part: (73) Birch Ave., (74) North St., (75) Waterman Ave., (76) branch of Lisha Kill, (77) N. Y. P. & L. power line, (78) Reber St., (79) Albany-Schenectady Rd., (80) Virginia Ave., (81) Wilbur St., (82) Tennessee Ave., (83) Grandy St., (84) Dunning Ave., (85) N. Y. P. & L. power line, (86) Middle Rd., (87) Van Housen Ave., (88) Albany-Schenectady Rd.

Syracuse Urbanized Area

Main urbanized part: (1) Geddes-Salina town line, (2) projection of corporate limits of Liverpool, (3) corporate limits of Liverpool, (4) Vine St. (Lamb Rd.), (5) Clay-Salina town line, (6) 7th North St. (Vickery Rd.), (7) Hopkins Rd., (8) property line of Electronics Park, (9) R. W. & O. R. R. spur, (10) R. W. & O. R. R., (11) corporate limits of Liverpool, (12) Liverpool Rd., (13) Bloody Brook, (14) branch of Bloody Brook, (15) Hopkins Rd., (16) Liverpool Rd., (17) School Rd., (18) Ferneliff Ave., (19) extension of Hillman St. and Hillman St., (20) Fairmount Ave.,

(21) Buckley Rd., (22) Exeter Ave., (23) Kearney Ave., (24)

Luther Ave., (25) Laurel Ave., (26) Buckley Rd., (27) Liverpool Rd., (28) corporate limits of Syracuse, (29) N. Y. C. R. R., (30) Wolf St. (Cicero Rd.), (31) Garden City Dr., (32) Gould Pl. and Gould Pl. extension, (33) Bear Trap Creek, (34) extension of Kirsch Dr. and Kirsch Dr., (35) U. S. Hwy. 11 (Cicero Rd.), (36) Sand Rd., (37) unnamed road and unnamed road extension, (38) Hinsdale Rd., (39) property line of Clarence E. Hancock Airport, (40) Cicero-DeWitt town line,

(41) property line of Clarence E. Hancock Airport, (42) 13th St., (43) Avenue "D," (44) 16th St., (45) Hosman Rd. (Molloy Rd.), (46) DeWitt-Salina town line, (47) Molloy Rd., (48) Medford Rd., (49) Ley Creek, (50) Gordon Ave. and Gordon Ave. extension, (51) N. Y. C. R. R., (52) unnamed road, (53) Court St., (54) New Court Ave., (55) corporate limits of Syracuse, (56) N. Y. C. R. R., (57) N. Y. C. R. R. spur, (58) Thompson Rd., (59) Franklin Park Dr., (60) Kinne St.,

(61) Taconi Ave., (62) Yale St. and Yale St. extension, (63) Frederick Ave., (64) Center St., (65) corporate limits of East Syracuse, (66) northern track of N. Y. C. R. R. yards, (67) corporate limits of Minoa, (68) southern track of N. Y. C. R. R. yards, (69) corporate limits of East Syracuse, (70) corporate limits of Syracuse, (71) Roycroft Rd., (72) Manitou Rd., (73) Revere Rd., (74) Briarcliffe Rd., (75) Thompson Rd., (76) Radcliffe Rd., (77) Revere Rd., (78) Sycamore Ter., (79) corporate limits of Syracuse, (80) extension of Hampshire Dr. and Hampshire Dr.,

(81) Downing Rd., (82) Lansdowne Rd., (83) Haddon Field Dr., (84) Newfield Circle, (85) Orvilton Dr., (86) Thompson Rd., (87) East Genesee St. (Highbridge Rd.), (88) Pickwick Rd., (89) Butternut Rd., (90) East Genesee St. (Highbridge Rd.), (91) unnamed canal, (92) Andrews Rd., (93) Jamesville Rd., (94) Randall Rd. (Rowley Rd.), (95) Peck Hill Rd., (96) corporate limits of Syracuse, (97) Colvin St., (98) Halton Rd., (99) Waldorf Pkwy., (100) Nottingham Rd.,

(101) property line of Drumilins Golf Course, (102) DeWitt-Onondaga town line, (103) corporate limits of Syracuse, (104) property line of Lafayette Country Club, (105) corporate limits of Syracuse, (106) South Salina St., (107) Elton Ave., (108) Cold Brook, (109) Onondaga town line, (110) Onondaga Creek, (111) corporate limits of Syracuse, (112) Velasco Rd., (113) property line of Bellevue Country Club, (114) corporate limits of Syracuse, (115) Grand Ave., (116) extension of Benham St. and Benham St., (117) Corey Ave. (Worker Ave.), (118) Fay Rd., (119) Orchard Rd., (120) West High Ter.,

(121) East Manchester Rd., (122) Salisbury Rd., (123) Cherry Rd., (124) Corey Rd., (125) Meadow Rd., (126) Grove Rd., (127) Terry Rd., (128) Corey Rd., (129) Newcastle Rd., (130) Clover Rd., (131) Windermere Rd., (132) Dorchester Rd., (133) Walberth Rd., (134) West Genesee St., (135) Century Dr., (136) corporate limits of Solvay, (137) Bridge St., (138) N. Y. C. R. R., (139) Nine Mile Creek, (140) D. L. & W. R. R., (141) State Fair Blvd., (142) corporate limits of Syracuse.

Outlying urbanized parts: (143) U. S. Hwy. 11, (144) Bailey Rd., (145) Buckley Rd., (146) Clay-Salina town line, (147) South Bay Rd., (148) Elbow St., (149) Bear Trap Creek, (150) South Bay Rd., (151) corporate limits of North Syracuse, (152) Cotton St., (153) Mayor Rd., (154) Onondaga Rd. (State Hwy. 173), (155) West Genesee St. (State Hwy. 5), (156) Yorkshire Blvd., (157) Sidney St., (158) Turner Ave., (159) Hudson St., (160) Mackay Ave. and Mackay Ave. extension, (161) N. Y. C. R. R. (Auburn Branch), (162) extension of Oakley Rd. and Oakley Rd., (163) Amboy Rd., (164) Onondaga Rd., (165) Auburn Dr.

Utica Urbanized Area

Main urbanized part: (1) Corporate limits of Utica, (2) Broad St., (3) Zoar Ave. and Zoar Ave. extension, (4) N. Y. C. R. R. (West Shore Div.), (5) corporate limits of Utica, (6) Arlington Ter., (7) Westminster Rd., (8) unnamed road, (9) Higby Rd., (10) Benton Circle, (11) Knoll Rd., (12) Bradley Rd., (13) Forest Rd., (14) corporate limits of Utica, (15) corporate limits of New Hartford, (16) Paris Rd., (17) Jordan Rd., (18) Genesee St. (Seneca Turnpike), (19) Merritt Pl., (20) Great View Pl. and Great View Pl. extension,

(21) N. Y. O. & W. R. R., (22) extension of Doris Rd. and Doris Rd., (23) Irving Rd., (24) Genesee St. (Seneca Turnpike), (25) N. Y. O. & W. R. R., (26) extension of Ruth Ave. and Ruth Ave., (27) Phelps St., (28) Blackstock St. (Wilbur Rd.), (29) Genesee St. (Seneca Turnpike), (30) corporate limits of New Hartford, (31) corporate limits of Utica, (32) corporate limits of Yorkville, (33) property line of Twin Ponds Golf Club, (34) corporate limits of New York Mills, (35) Burrstone Rd., (36) property line of Rhodes Hospital, (37) corporate limits of New York Mills, (38) corporate limits of Yorkville, (39) corporate limits of Whitesboro, (40) Melhawk St., (41) N. Y. C. R. R. spur, (42) corporate limits of Whitesboro, (43) corporate limits of Yorkville.

Outlying urbanized part: (44) Corporate limits of Oriskany.