

NUMBER OF INHABITANTS

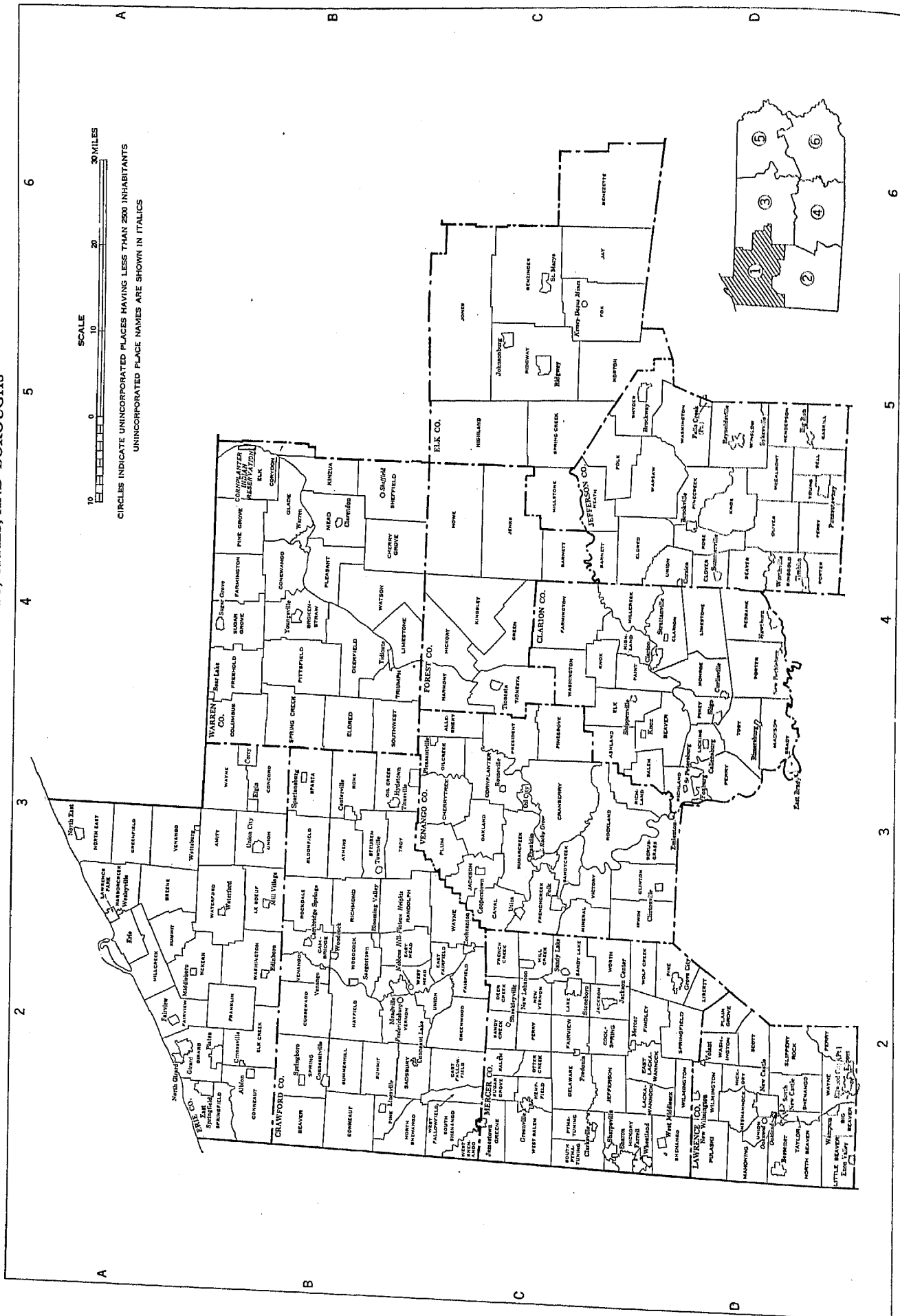
Pennsylvania

LIST OF TABLES

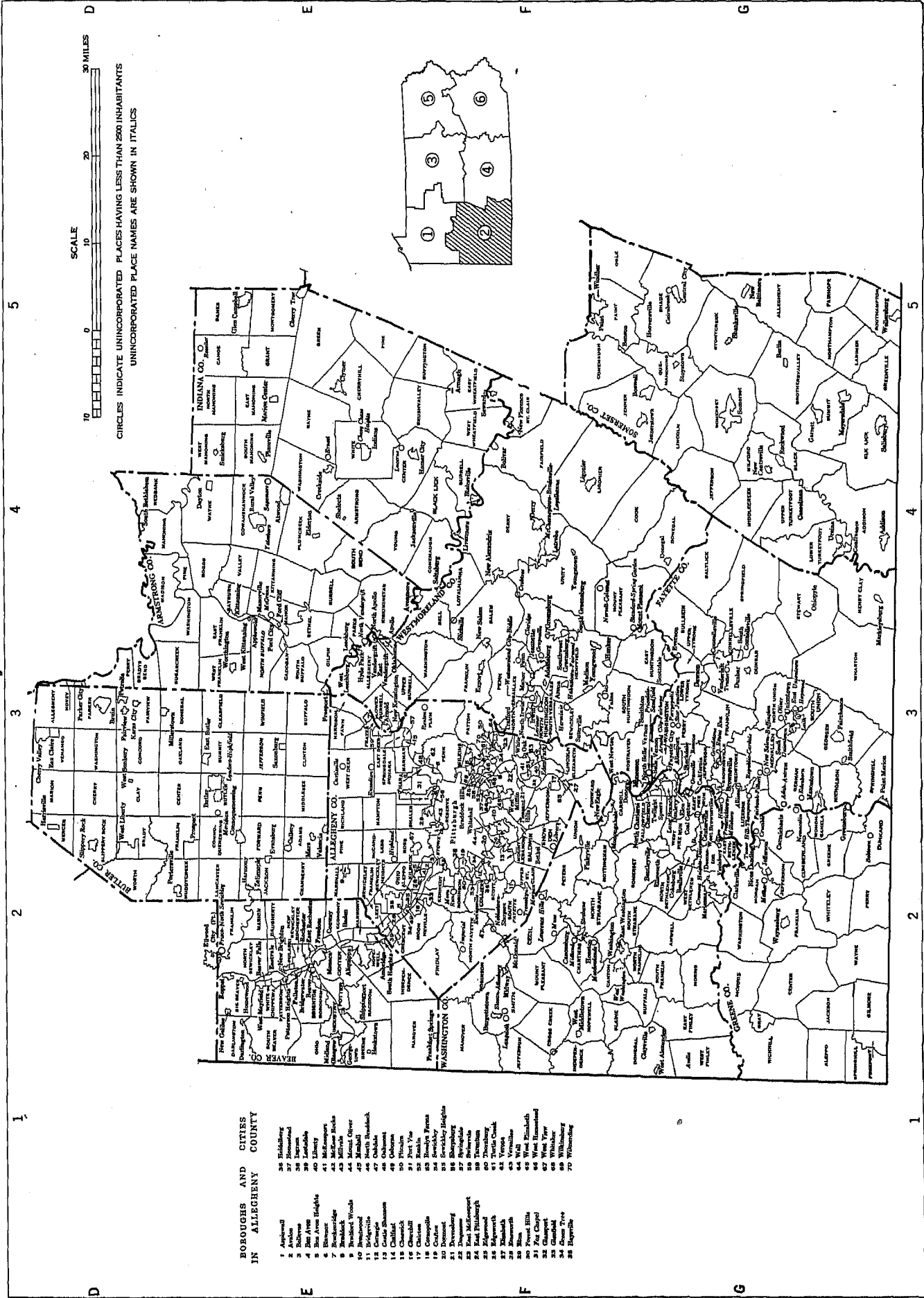
[Page numbers listed here omit the State prefix number which appears as part of the page number for each page. The prefix for this State is 38]

Table	Page
1.—Population of Pennsylvania, urban and rural: 1790 to 1950.....	8
2.—Population in groups of places according to size: 1950.....	8
3.—Population in groups of places according to size: 1900 to 1950.....	9
4.—Population of urban places of 10,000 or more from earliest census to 1950.....	10
5.—Area and population of counties, urban and rural: 1930 to 1950.....	14
6.—Population of counties by minor civil divisions: 1930 to 1950.....	16
7.—Population of all incorporated places and of unincorporated places of 1,000 or more: 1950 and 1940.....	27
8.—Population of incorporated places of 5,000 or more, by wards: 1950.....	32
9.—Population of urbanized areas: 1950.....	36

PENNSYLVANIA—SECTIONS 1 AND 2, WESTERN PART
MINOR CIVIL DIVISIONS—TOWNSHIPS, CITIES, AND BOROUGHS

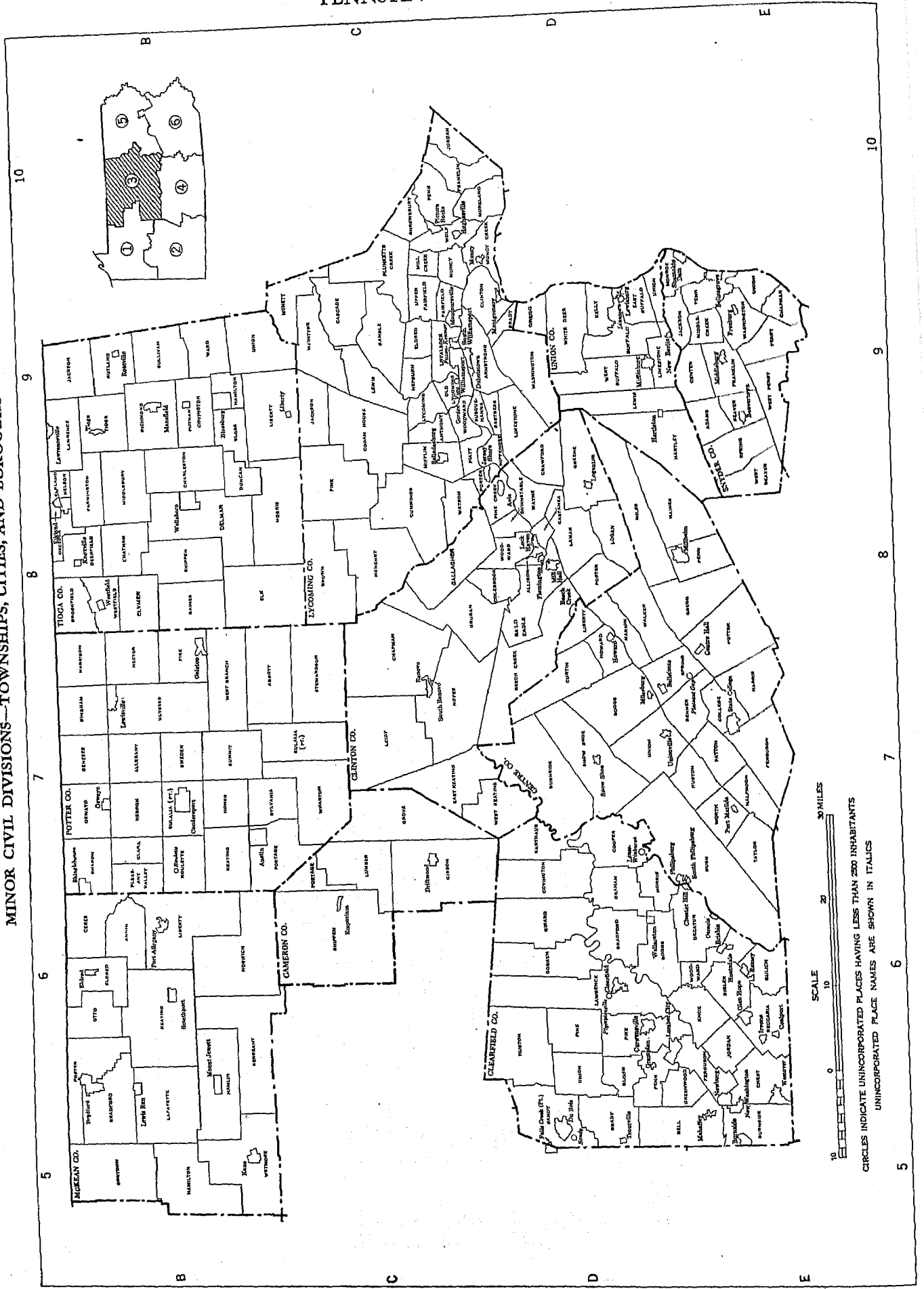


NUMBER OF INHABITANTS



Large-scale copies of this map may be purchased from Superintendent of Documents, U. S. Government Printing Office, Washington 25, D. C.

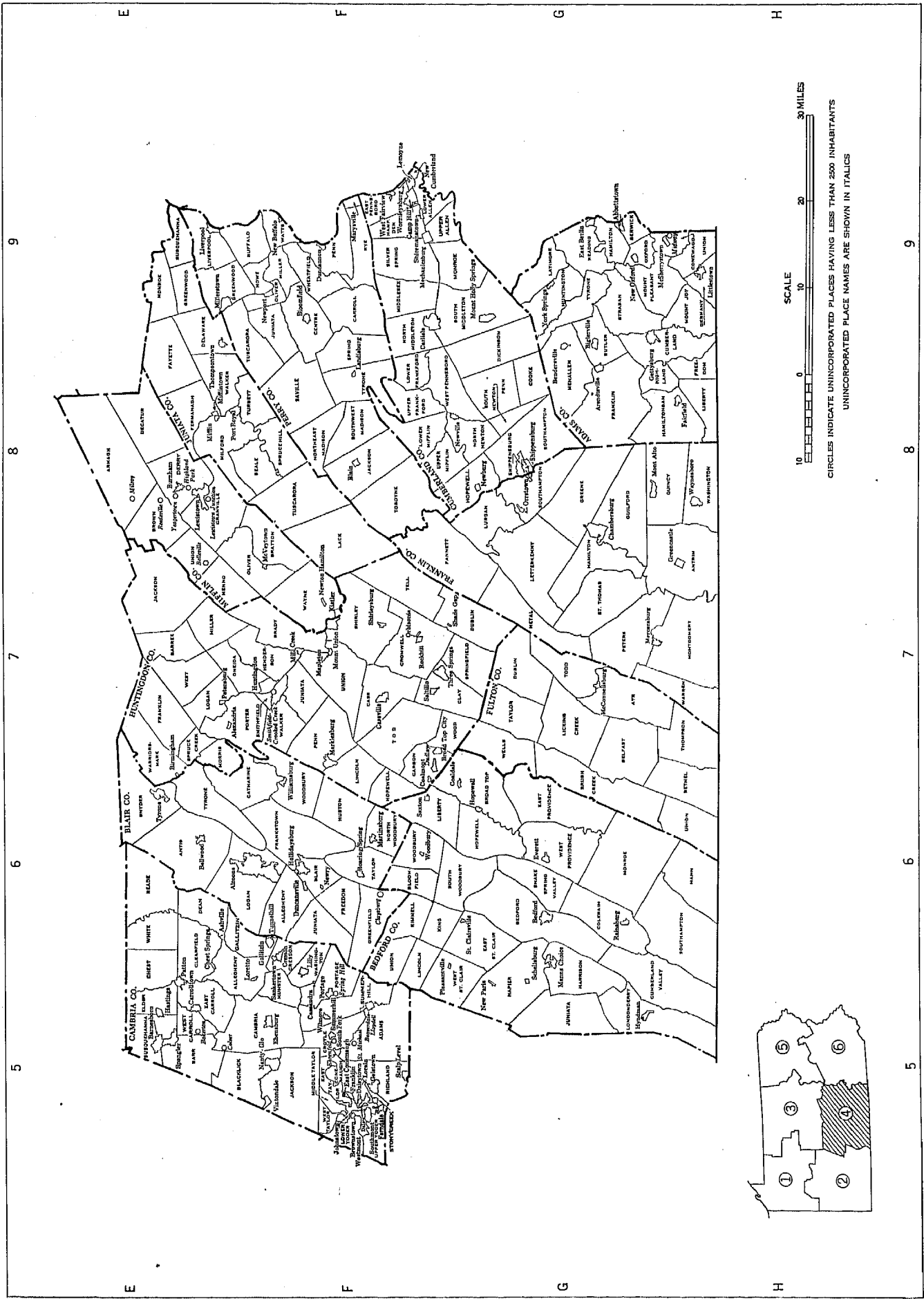
PENNSYLVANIA--SECTIONS 3 AND 4, CENTRAL PART
MINOR CIVIL DIVISIONS--TOWNSHIPS, CITIES, AND BOROUGHS



SCALE 0 10 20 30 MILES

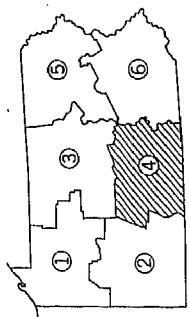
CIRCLES INDICATE UNINCORPORATED PLACES HAVING LESS THAN 200 INHABITANTS
UNINCORPORATED PLACE NAMES ARE SHOWN IN ITALICS

NUMBER OF INHABITANTS

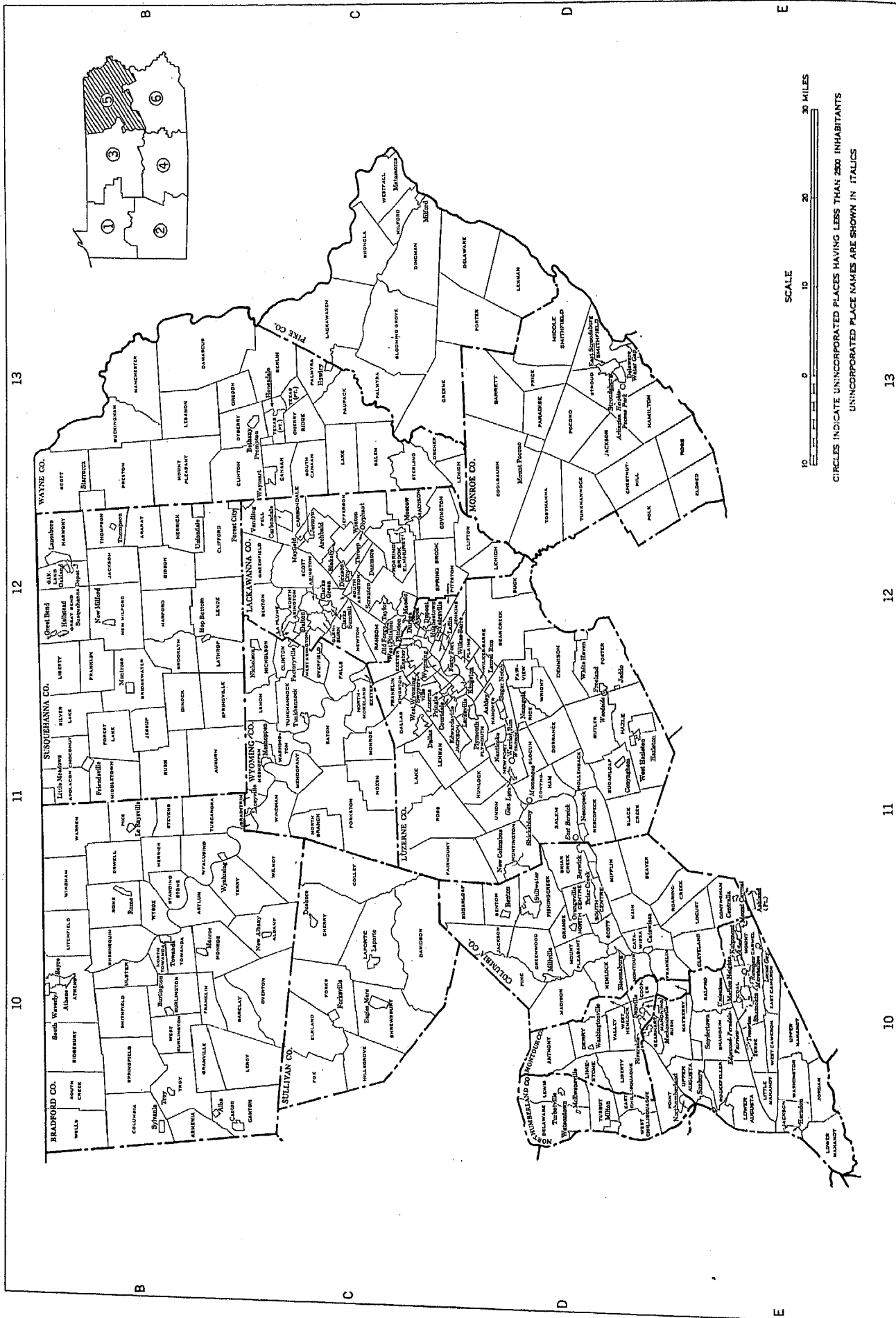


SCALE 0 10 20 30 MILES

CIRCLES INDICATE UNINCORPORATED PLACES HAVING LESS THAN 2500 INHABITANTS
UNINCORPORATED PLACE NAMES ARE SHOWN IN ITALICS



PENNSYLVANIA—SECTIONS 5 AND 6, EASTERN PART
MINOR CIVIL DIVISIONS—TOWNSHIPS, CITIES, AND BOROUGHS



CIRCLES INDICATE UNINCORPORATED PLACES HAVING LESS THAN 200 INHABITANTS
UNINCORPORATED PLACE NAMES ARE SHOWN IN ITALICS

10 11 12 13

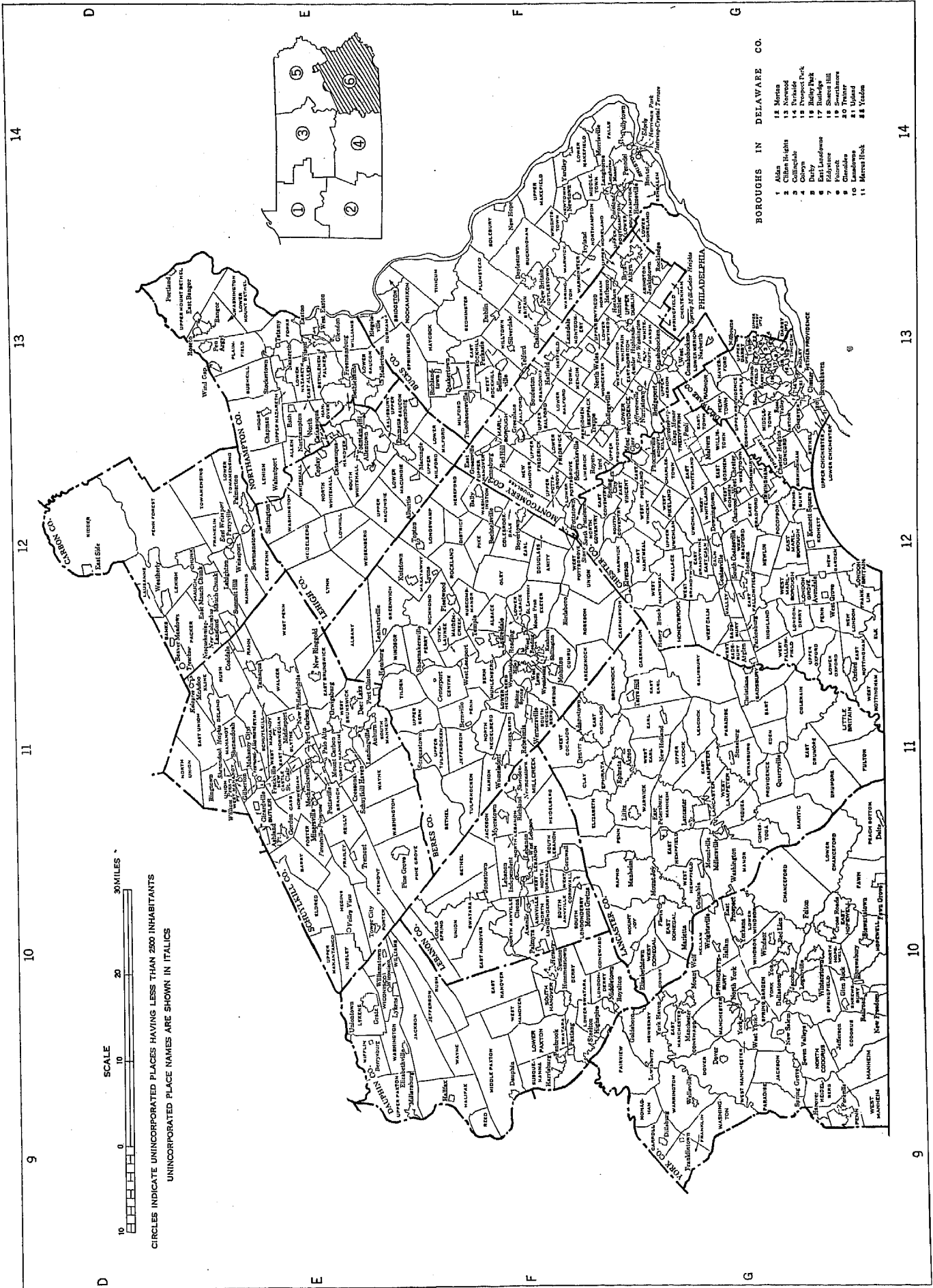


Table 1.—POPULATION OF PENNSYLVANIA, URBAN AND RURAL: 1790 TO 1950

[For description of new and old urban definitions, see text]

Census date	The State			Urban territory				Rural territory			Percent of total	
	Population	Increase over preceding census		Number of urban places ¹	Population	Increase over preceding census		Population	Increase over preceding census		Urban	Rural
		Number	Percent			Number	Percent		Number	Percent		
New urban definition, 1950 (Apr. 1)	10,498,012	597,832	6.0	383	7,403,036			3,094,976			70.5	29.5
Old urban definition:												
1950 (Apr. 1)	10,498,012	597,832	6.0	373	6,906,903	320,116	4.9	3,591,019	277,710	8.4	65.8	34.2
1940 (Apr. 1)	9,900,180	208,830	2.3	355	6,586,877	53,866	0.8	3,313,303	216,404	7.0	66.5	33.5
1930 (Apr. 1)	9,081,360	911,333	10.5	354	6,533,611	861,058	15.2	3,097,839	50,276	1.6	67.8	32.2
1920 (Jan. 1)	8,720,017	1,064,906	13.8	319	5,672,453	1,041,784	22.5	3,047,604	13,122	0.4	65.1	34.9
1910 (Apr. 15)	7,665,111	1,362,966	21.6	263	4,630,669	1,182,069	34.3	3,034,442	180,937	6.3	60.4	39.6
1900 (June 1)	6,302,115	1,044,002	19.9	190	3,448,610	891,213	34.8	2,853,605	152,789	5.7	54.7	45.3
1890 (June 1)	5,258,113	876,222	22.8	142	2,557,397	774,019	48.4	2,700,716	201,203	8.0	48.0	52.0
1880 (June 1)	4,282,891	760,040	21.0	96	1,785,378	470,645	35.8	2,490,513	290,395	13.1	41.0	59.0
1870 (June 1)	3,521,951	615,736	21.2	75	1,312,833	418,127	40.7	2,209,118	197,009	9.8	37.3	62.7
1860 (June 1)	2,906,215	594,428	25.7	43	894,708	360,082	64.3	2,011,600	244,377	13.8	30.8	69.2
1850 (June 1)	2,311,786	587,753	34.1	35	544,654	236,877	76.8	1,767,132	351,076	24.8	23.6	76.4
1840 (June 1)	1,724,033	375,800	27.9	20	307,377	102,013	49.5	1,416,065	273,787	24.0	17.9	82.1
1830 (June 1)	1,348,233	298,775	28.5	14	205,904	69,499	50.9	1,142,269	229,276	25.1	16.3	83.7
1820 (Aug. 7)	1,049,458	239,367	29.5	11	156,466	32,080	31.5	912,993	206,687	29.3	13.0	87.0
1810 (Aug. 6)	810,091	207,726	34.5	7	103,785	35,431	51.8	706,309	172,295	32.3	12.8	87.2
1800 (Aug. 4)	602,365	167,092	38.7	5	63,364	24,268	55.0	534,011	143,734	36.8	11.3	88.7
1790 (Aug. 2)	484,373			3	44,060			390,277			10.2	89.8

¹ According to the new urban definition, the urban population comprises persons residing in urban territory but not necessarily in an urban place, which is defined as an incorporated place of 2,500 or more, or an unincorporated place of 2,500 or more located outside an urbanized area. Under the old definition, incorporated places of 2,500 or more and places urban under special rule are classified as urban places.

² Includes 740,436 persons in urban territory outside of urban places.

Table 2.—POPULATION IN GROUPS OF PLACES ACCORDING TO SIZE: 1950

Type of area and size of place	Number of places	Population	Percent of total population	Percent of total	Type of area and size of place	Number of places	Population	Percent of total population	Percent of total
The State		10,498,012	100.0						
Urban, total	(¹)	7,403,036	70.5	100.0	Urban, total—Con.				
Within urbanized areas					Outside urbanized areas	226	1,720,165	16.4	23.2
Central cities, total.....	13	5,682,871	54.1	76.8	Places of 25,000 to 50,000.....	8	284,020	2.7	3.8
Cities of 1,000,000 or more.....	1	3,717,872	35.4	50.2	Places of 10,000 to 25,000.....	41	609,045	5.8	8.2
Cities of 500,000 to 1,000,000.....	1	2,071,605	19.7	28.0	Places of 5,000 to 10,000.....	67	453,654	4.3	6.1
Cities of 250,000 to 500,000.....	4	676,806	6.4	9.1	Places of 2,500 to 5,000.....	110	373,540	3.6	5.0
Cities of 100,000 to 250,000.....	4	472,415	4.5	6.4	Rural, total		3,094,976	29.5	100.0
Cities of 50,000 to 100,000.....	7	496,846	4.7	6.7	Places under 2,500.....	682	661,462	6.3	21.4
Urban fringes, total		1,965,199	18.7	20.5	Places of 2,000 to 2,500.....	56	123,407	1.2	4.0
Incorporated places of 2,500 or more.....	144	1,224,763	11.7	16.5	Places of 1,500 to 2,000.....	87	149,184	1.4	4.8
Incorporated places of 50,000 to 100,000.....	2	117,541	1.1	1.6	Places of 1,000 to 1,500.....	163	107,605	1.0	6.4
Incorporated places of 25,000 to 50,000.....	3	82,690	0.8	1.1	Places under 1,000.....	370	191,170	1.8	6.2
Incorporated places of 10,000 to 25,000.....	29	428,437	4.1	5.8	Other rural territory.....		2,433,514	23.2	78.6
Incorporated places of 5,000 to 10,000.....	64	427,078	4.1	5.8	Urbanized areas, total	13	5,682,871	54.1	100.0
Incorporated places of 2,500 to 5,000.....	46	169,011	1.6	2.3	Areas of 1,000,000 or more.....	2	4,127,832	39.3	72.0
Incorporated places under 2,500.....	68	101,916	1.0	1.4	Areas of 500,000 to 1,000,000.....	1	271,580	2.6	4.8
Incorporated places of 2,000 to 2,500.....	17	37,881	0.4	0.5	Areas of 250,000 to 500,000.....	6	948,400	9.0	16.7
Incorporated places of 1,500 to 2,000.....	22	38,649	0.4	0.5	Areas of 100,000 to 250,000.....	4	335,044	3.2	5.9
Incorporated places of 1,000 to 1,500.....	9	11,749	0.1	0.2					
Incorporated places under 1,000.....	20	13,637	0.1	0.2					
Unincorporated territory.....		658,520	6.1	8.0					

¹ There were 383 places of 2,500 or more.

NUMBER OF INHABITANTS

38-9

Table 3.—POPULATION IN GROUPS OF PLACES ACCORDING TO SIZE: 1900 TO 1950

Subject and class of place	1950		1940	1930	1920	1910	1900
	New urban definition	Old urban definition					
NUMBER OF PLACES							
Urban territory.....	451	373	355	354	319	263	190
Places of 2,500 or more.....	383	373	355	354	319	263	190
Places of 1,000,000 or more.....	1	1	1	1	1	1	1
Places of 500,000 to 1,000,000.....	1	1	1	1	1	1	1
Places of 250,000 to 500,000.....	4	4	3	3	2	1	1
Places of 100,000 to 250,000.....	9	10	11	10	9	7	4
Places of 50,000 to 100,000.....	11	15	12	12	7	10	10
Places of 25,000 to 50,000.....	70	76	75	75	61	43	25
Places of 10,000 to 25,000.....	131	128	112	103	94	84	51
Places of 5,000 to 10,000.....	156	138	140	149	144	116	96
Places of 2,500 to 5,000.....	68						
Places under 2,500.....							
Rural territory.....	682	628	640	641	659	668	649
Places of 1,000 to 2,500.....	306	232	230	216	229	229	196
Places under 1,000.....	376	396	410	425	430	439	447
Cumulative summary:							
Places of 1,000,000 or more.....	1	1	1	1	1	1	1
Places of 500,000 or more.....	2	2	2	2	2	2	2
Places of 250,000 or more.....	2	2	2	2	2	2	2
Places of 100,000 or more.....	6	6	5	5	4	3	4
Places of 50,000 or more.....	15	10	16	15	13	10	8
Places of 25,000 or more.....	26	31	28	27	20	20	18
Places of 10,000 or more.....	98	107	103	102	81	63	43
Places of 5,000 or more.....	227	235	215	205	175	147	94
Places of 2,500 or more.....	383	373	355	354	319	263	190
POPULATION							
Urban territory.....	7,403,036	6,906,993	6,586,877	6,533,511	5,672,453	4,630,669	3,448,610
Places of 2,500 or more.....	6,062,600	6,006,993	6,586,877	6,533,511	5,672,453	4,630,669	3,448,610
Places of 1,000,000 or more.....	2,071,605	2,071,605	1,931,334	1,950,961	1,823,779	1,549,008	1,203,697
Places of 500,000 to 1,000,000.....	670,806	670,806	671,659	669,817	583,343	533,905	321,616
Places of 250,000 to 500,000.....	472,415	472,415	307,927	370,571	245,567	129,867	231,922
Places of 100,000 to 250,000.....	614,387	690,338	761,085	695,466	605,820	453,409	233,532
Places of 50,000 to 100,000.....	366,716	510,094	404,802	417,548	273,338	348,972	336,041
Places of 25,000 to 50,000.....	1,037,482	1,131,094	1,159,468	1,157,900	949,272	638,400	350,403
Places of 10,000 to 25,000.....	880,032	860,307	785,637	734,549	676,022	571,332	344,020
Places of 5,000 to 10,000.....	542,557	484,054	504,015	536,600	509,812	405,376	336,420
Places of 2,500 to 5,000.....	740,436						
Other urban territory.....							
Rural territory.....	3,094,976	3,591,019	3,313,303	3,097,839	3,047,564	3,034,442	2,853,505
Places of 1,000 to 2,500.....	470,286	378,200	377,913	354,440	380,693	371,970	323,589
Places under 1,000.....	191,176	204,813	207,305	204,178	199,231	209,989	213,531
Other rural territory.....	2,433,514	3,007,937	2,728,085	2,539,222	2,467,640	2,452,483	2,316,385
Cumulative summary:							
Places of 1,000,000 or more.....	2,071,605	2,071,605	1,931,334	1,950,961	1,823,779	1,549,008	1,203,697
Places of 500,000 or more.....	2,748,411	2,748,411	2,602,993	2,620,778	2,412,122	2,082,913	1,293,097
Places of 250,000 or more.....	2,748,411	2,748,411	2,602,993	2,620,778	2,412,122	2,082,913	1,615,813
Places of 100,000 or more.....	3,220,826	3,220,826	2,970,920	2,991,340	2,657,689	2,212,789	1,847,235
Places of 50,000 or more.....	3,835,213	3,920,164	3,732,905	3,086,815	3,283,509	2,666,180	2,080,817
Places of 25,000 or more.....	4,201,929	4,430,858	4,137,707	4,104,363	3,537,347	3,015,161	2,416,858
Places of 10,000 or more.....	5,230,411	5,562,542	5,297,175	5,262,353	4,436,619	3,653,461	2,767,201
Places of 5,000 or more.....	6,120,943	6,422,939	6,082,862	5,996,902	5,162,641	4,224,793	3,112,181
Places of 2,500 or more.....	6,662,600	6,906,993	6,586,877	6,533,511	5,672,453	4,630,669	3,448,610
PERCENT OF TOTAL POPULATION							
Urban territory.....	70.5	65.8	66.5	67.8	65.1	60.4	54.7
Places of 2,500 or more.....	63.5	65.8	66.5	67.8	65.1	60.4	54.7
Places of 1,000,000 or more.....	10.7	10.7	10.5	20.3	20.9	20.2	20.5
Places of 500,000 to 1,000,000.....	6.4	6.4	6.8	7.0	6.7	7.0	
Places of 250,000 to 500,000.....							5.1
Places of 100,000 to 250,000.....	4.5	4.5	3.7	3.8	2.8	1.7	3.7
Places of 50,000 to 100,000.....	5.9	6.7	7.7	7.2	6.9	5.9	3.7
Places of 25,000 to 50,000.....	3.5	4.9	4.1	4.3	3.1	4.6	5.3
Places of 10,000 to 25,000.....	9.9	10.8	11.7	12.0	10.9	8.3	5.6
Places of 5,000 to 10,000.....	8.4	8.2	7.9	7.6	7.8	7.5	5.5
Places of 2,500 to 5,000.....	5.2	4.6	5.1	5.6	5.8	5.3	5.3
Other urban territory.....	7.1						
Rural territory.....	29.5	34.2	33.5	32.2	34.9	39.6	45.3
Places of 1,000 to 2,500.....	4.5	3.6	3.8	3.7	4.4	4.9	5.1
Places under 1,000.....	1.8	2.0	2.1	2.1	2.3	2.7	3.4
Other rural territory.....	23.2	28.7	27.6	20.4	28.3	32.0	36.8
Cumulative summary:							
Places of 1,000,000 or more.....	10.7	10.7	19.5	20.3	20.9	20.2	20.5
Places of 500,000 or more.....	26.2	26.2	26.3	27.2	27.7	27.2	23.5
Places of 250,000 or more.....	26.2	26.2	26.3	27.2	27.7	27.2	25.6
Places of 100,000 or more.....	30.7	30.7	30.0	31.1	30.5	28.9	29.3
Places of 50,000 or more.....	36.5	37.8	37.7	38.3	37.4	34.8	33.0
Places of 25,000 or more.....	40.0	42.2	41.8	42.6	40.6	38.3	35.0
Places of 10,000 or more.....	49.9	53.0	53.5	54.6	51.5	47.7	43.9
Places of 5,000 or more.....	58.3	61.2	61.4	62.3	59.2	55.1	49.4
Places of 2,500 or more.....	63.5	65.8	66.5	67.8	65.1	60.4	54.7

Table 4.—POPULATION OF URBAN PLACES OF 10,000 OR MORE FROM EARLIEST CENSUS TO 1950—Con.

Table with 10 columns: Urban place and census year, Population, Increase over preceding census (Number, Percent), Urban place and census year, Population, Increase over preceding census (Number, Percent), Urban place and census year, Population, Increase over preceding census (Number, Percent). Rows include various cities like Latrobe, Lebanon, Lewistown, Lock Haven, McKeesport, McKees Rocks, Mahanoy City, Meadville, Meadville city—Con., Monessen, Mount Carmel, Muncie, Nanticoke, New Castle, New Kensington, Norristown, North Braddock, Oil City, Philadelphia, Phoenixville, Pittsburgh, Pittston, Plymouth, Pottstown, and Pottsville.

See footnotes at end of table.

Table 4.—POPULATION OF URBAN PLACES OF 10,000 OR MORE FROM EARLIEST CENSUS TO 1950—Con.

Table with columns: Urban place and census year, Population, Increase over preceding census (Number, Percent), and York city—Con. Data rows for York city (1950-1900) and York city—Con. (1890-1850).

1 Aliquippa and Woodlawn boroughs consolidated as Aliquippa borough in 1928. Combined population for 1920 is 15,426 and for 1910, 3,130.
2 Beaver Falls and College Hills boroughs consolidated as Beaver Falls city in 1930. Combined population for 1920 and prior census years is as follows: 1920, 15,445; 1910, 13,978; 1900, 10,944.
3 Bethel borough incorporated from Bethel township in 1949.
4 Bethlehem and South Bethlehem boroughs consolidated as Bethlehem city between 1910 and 1920. Combined population for 1910 and prior census years is as follows: 1910, 32,810; 1900, 23,099; 1890, 19,823; 1880, 10,118; 1870, 8,068. South Bethlehem not returned separately in 1860 and 1850.
5 Estimated.
6 Not returned separately.
7 Clairton, North Clairton, and Wilson boroughs consolidated in 1922 to form Clairton city. Combined population for 1920 is 10,777 and for 1910, 4,434.
8 Kingston and Dorrance boroughs consolidated as Kingston borough in 1922. Combined population for 1920 and prior census years is as follows: 1920, 15,280; 1910, 10,406; 1900, 6,057; 1890, 2,967.
9 Corrected since publication of Vol. I, 1930.
10 New Kensington and Parnassus boroughs consolidated as New Kensington borough in 1931. Combined population for 1930 and prior census years is as follows: 1930, 23,002; 1920, 15,803; 1910, 10,285.
11 Large increase due to the annexation in 1854 of the remainder of Philadelphia County.
12 Population of Allegheny city (annexed to Pittsburgh in 1907) included in figures for Pittsburgh, 1830 to 1900. Population of Allegheny city: 1900, 120,800; 1890, 105,287; 1880, 78,682; 1870, 63,180; 1860, 28,702; 1850, 21,262; 1840, 10,069; 1830, 2,801.
13 West Mifflin borough incorporated from Mifflin township in 1942.

Table 5.—AREA AND POPULATION OF COUNTIES, URBAN AND RURAL: 1930 TO 1950

[Figures in italics are shown only for those counties where change in definition affects urban and rural classification. Minus sign (-) denotes decrease]

Table with columns: County, Map reference, Land area in square miles, Total population (1950, 1940, 1930, Percent increase), Urban population (1950, 1940, Percent increase), Rural population (1950, 1940, Percent increase), and Percent urban (1950, 1940). Rows list counties from Adams to Indiana, including 'The State' and 'Old urban definition' for various counties.

Table 6.—POPULATION OF COUNTIES BY MINOR CIVIL DIVISIONS: 1930 TO 1950

["Uninc." designates an unincorporated place. Figures for 1940 and 1950 not available for unincorporated places or places incorporated since April 1, 1940, unless given. Minor civil division figures for 1940 and 1950 do not necessarily add to county totals. Boundary changes between 1940 and 1950 given in footnotes; for changes between 1930 and 1940, see report of 10th Census (1940), Population, Vol. I, pp. 913-923, and reports of earlier censuses. Total population of a place located within more than one minor civil division or county appears in table 7.]

Table with 12 columns: County and minor civil division, 1950, 1940, 1930, County and minor civil division, 1950, 1940, 1930, County and minor civil division, 1950, 1940, 1930. Rows include Adams County, Allegheny County (multiple), and Armstrong County, listing various boroughs and townships with population counts for each year.

ADAMS.—Annexations: part of Menallen township to Bendersville borough in 1947; part of Butler township to Biglerville borough in 1945; parts of Cumberland township to Gettysburg borough in 1940, 1946, and 1948; and parts of Germany and Union townships to Littlestown borough in 1941.
ALLEGHENY.—Annexations: parts of Baldwin township to Castle Shannon borough and Pittsburgh city in 1947; part of Kilduck township to Ben Avon borough in 1940; part of O'Hara township to Blawnox borough in 1947; part of Harrison township to Brackenridge borough in 1941; part of Upper St. Clair township to Bridgeville borough in 1949; part of Scott township to Carnegie borough in 1948; parts of Bethel and Mount Lebanon townships to Castle Shannon borough in 1947 and in 1946 and 1947, respectively; part of Braddock to Edgewood borough in 1942; part of Shaler township to Tarentum borough in 1947; part of Jefferson township to West Elizabeth borough in 1947, in 1940 and to Sharpshoob city in 1946; parts of Scott township to Mount Lebanon township in 1945, 1946, and 1947; parts of Plum township to Oakmont borough in 1947; parts of Versailles township to Rosslyn Farms borough in 1947; part of Upper St. Clair township to Turtle Creek borough in 1949; part of Ross township to Pittsburgh city in 1949; parts of O'Hara township to Kiskiminetus borough in 1944; part of Patton township to Mount Lebanon township in 1945, 1946, and 1947; parts of Plum township to Oakmont borough in 1947; parts of Robinson township from remainder of Braddock township in 1948; Eden Park borough from part of Versailles township in 1944; Pleasant Hills borough from remaining part of Robinson township in 1947; West Mifflin borough from Mifflin township in 1942; Whitehall borough from parts of Baldwin and Bethel townships in 1947; and White Oak borough from remaining part of Versailles township in 1948. Green Tree borough returned in 1940 as Greentree. Findlay township returned in 1940 as Findley.
ARMSTRONG.—Annexations: part of Kiskiminetus township to Apollo borough in 1948; part of East Franklin township to West Kittanning borough in 1948; and part of Manor township to Ford City borough in 1948.

ADAMS.—Annexations: part of Menallen township to Bendersville borough in 1947; part of Butler township to Biglerville borough in 1945; parts of Cumberland township to Gettysburg borough in 1940, 1946, and 1948; and parts of Germany and Union townships to Littlestown borough in 1941.
ALLEGHENY.—Annexations: parts of Baldwin township to Castle Shannon borough and Pittsburgh city in 1947; part of Kilduck township to Ben Avon borough in 1940; part of O'Hara township to Blawnox borough in 1947; part of Harrison township to Brackenridge borough in 1941; part of Upper St. Clair township to Bridgeville borough in 1949; part of Scott township to Carnegie borough in 1948; parts of Bethel and Mount Lebanon townships to Castle Shannon borough in 1947 and in 1946 and 1947, respectively; part of Braddock to Edgewood borough in 1942; part of Shaler township to Tarentum borough in 1947; part of Jefferson township to West Elizabeth borough in 1947, in 1940 and to Sharpshoob city in 1946; parts of Scott township to Mount Lebanon township in 1945, 1946, and 1947; parts of Plum township to Oakmont borough in 1947; parts of Versailles township to Rosslyn Farms borough in 1947; part of Upper St. Clair township to Turtle Creek borough in 1949; part of Ross township to Pittsburgh city in 1949; parts of O'Hara township to Kiskiminetus borough in 1944; part of Patton township to Mount Lebanon township in 1945, 1946, and 1947; parts of Plum township to Oakmont borough in 1947; parts of Robinson township from remainder of Braddock township in 1948; Eden Park borough from part of Versailles township in 1944; Pleasant Hills borough from remaining part of Robinson township in 1947; West Mifflin borough from Mifflin township in 1942; Whitehall borough from parts of Baldwin and Bethel townships in 1947; and White Oak borough from remaining part of Versailles township in 1948. Green Tree borough returned in 1940 as Greentree. Findlay township returned in 1940 as Findley.
ARMSTRONG.—Annexations: part of Kiskiminetus township to Apollo borough in 1948; part of East Franklin township to West Kittanning borough in 1948; and part of Manor township to Ford City borough in 1948.

NUMBER OF INHABITANTS

Table 6.—POPULATION OF COUNTIES BY MINOR CIVIL DIVISIONS: 1930 TO 1950—Con.

County and minor civil division	1950	1940	1930	County and minor civil division	1950	1940	1930	County and minor civil division	1950	1940	1930
Beaver County	175, 192	156, 754	149, 062	Bedford County—Con.				Blair County	139, 514	140, 358	139, 840
Aliquippa borough.....	26, 132	27, 023	27, 110	Snake Spring Valley town- ship.....	891	920	719	Allegheny township.....	3, 836	3, 042	2, 734
Ambridge borough.....	16, 420	18, 068	20, 227	Southampton township.....	842	915	899	Altoona city.....	77, 177	80, 214	82, 064
Baden borough.....	3, 732	2, 135	1, 024	South Woodbury township.....	1, 538	1, 476	1, 357	Antis township.....	3, 561	3, 405	3, 104
Beaver borough.....	6, 860	5, 041	5, 005	Union township.....	274	309	324	Bellwood borough.....	2, 559	2, 772	2, 680
Beaver Falls city.....	17, 375	17, 008	17, 147	West Providence township.....	2, 320	1, 631	2, 087	Blair township.....	2, 105	2, 068	1, 828
Big Beaver township.....	1, 787	1, 401	1, 252	West St. Clair township.....	800	936	710	Catharine township.....	811	859	927
Borough township.....	2, 760	916	885	Woodbury borough.....	254	271	186	Duncansville borough.....	1, 301	1, 415	1, 370
Bridgewater borough.....	1, 316	1, 621	1, 792	Woodbury township.....	767	780	790	Frankstown township.....	2, 805	2, 493	2, 238
Brighton township.....	2, 474	1, 517	1, 043	Berks County	255, 740	241, 884	231, 717	Freedom township.....	1, 644	1, 623	1, 649
Center township.....	3, 995	2, 310	1, 408	Adamstown borough (part) ^a	20			Greenfield township.....	3, 414	3, 110	3, 163
Chippewa township.....	2, 087	1, 681	1, 128	Albany township.....	1, 064	1, 083	1, 084	Claysburg (uninc.).....	1, 565		
Conway borough.....	1, 570	1, 805	2, 014	Alsace township.....	1, 782	1, 208	1, 768	Hollidaysburg borough.....	6, 483	5, 910	5, 909
Darlington borough.....	354	444	405	Amity township.....	2, 019	1, 681	1, 651	Houston township.....	627	1, 021	1, 041
Darlington township.....	1, 444	1, 240	1, 167	Bally borough.....	713	613	679	Juniata township.....	910	573	441
Daugherty township.....	1, 085	1, 115	1, 116	Bechtelsville borough.....	603	587	540	Logan township.....	0, 060	8, 483	8, 226
East Rochester borough.....	985	700	715	Bern township.....	2, 308	1, 865	1, 169	Martinsburg borough.....	1, 562	1, 896	1, 205
Eastvale borough.....	633	573	601	Berville borough.....	363	339	322	Newry borough.....	412	417	394
Economy township.....	2, 905	1, 804	1, 138	Bethel township.....	2, 038	1, 846	1, 008	North Woodbury township.....	1, 327	1, 890	1, 340
Ellwood City borough (part).....	1, 301	1, 426	1, 355	Birdsboro borough.....	3, 158	3, 313	3, 542	Roaring Spring borough.....	2, 771	2, 724	2, 724
Fallston borough.....	511	628	665	Boyertown borough.....	4, 074	3, 083	3, 043	Snyder township.....	3, 015	2, 730	2, 194
Frankfort Springs borough.....	149	147	110	Bracknock township.....	1, 075	895	736	Taylor township.....	1, 677	1, 633	1, 392
Franklin township.....	2, 454	2, 068	1, 713	Caernarvon township.....	1, 105	927	804	Tyrone borough.....	3, 214	8, 845	9, 042
Frisco-North Sewickley (uninc.).....	1, 501			Centerport borough.....	226	191	137	Tyrone township.....	882	885	869
Freedom borough.....	3, 000	3, 227	3, 227	Centre township.....	1, 622	1, 328	1, 261	Williamsburg borough.....	1, 792	1, 808	1, 898
Georgetown borough.....	243	263	260	Colebrookdale township.....	2, 324	1, 940	1, 843	Woodbury township.....	1, 370	1, 474	1, 470
Glasgow borough.....	214	204	271	Cumru township.....	6, 242	4, 214	6, 123	Bradford County	51, 722	50, 615	49, 039
Greene township.....	854	828	674	District township.....	480	477	376	Alba borough.....	190	154	121
Hanover township.....	1, 015	996	741	Douglas township.....	1, 843	1, 410	1, 275	Albany township.....	709	812	786
Harmony township.....	4, 501	2, 317	884	Earl township.....	1, 470	1, 127	826	Armenia township.....	87	93	132
Homewood borough.....	316	357	343	Exeter township.....	5, 278	3, 638	3, 217	Asylum township.....	604	655	525
Hookstown borough.....	247	230	203	Fleetwood borough.....	2, 338	2, 254	2, 150	Athens borough.....	4, 430	4, 215	4, 372
Hopewell township.....	6, 644	3, 560	2, 178	Greenwich township.....	1, 294	1, 278	1, 176	Athens township.....	2, 268	1, 925	1, 691
Indoponce township.....	788	633	478	Hamburg borough.....	3, 805	3, 717	3, 637	Barclay township.....	3	26	155
Industry township.....	1, 788	1, 208	996	Heidelberg township.....	945	964	840	Burlington borough.....	148	156	137
Koppel borough.....	1, 137	1, 094	1, 057	Hereford township.....	1, 169	961	911	Burlington township.....	530	568	552
Marion township.....	582	446	442	Jefferson township.....	662	690	695	Canton borough.....	2, 118	2, 040	1, 904
Midland borough.....	6, 491	6, 373	6, 007	Kenhorst borough.....	2, 551	2, 227		Canton township.....	1, 389	1, 301	1, 233
Monaca borough.....	7, 415	7, 061	4, 641	Kutztown borough.....	3, 110	2, 906	2, 841	Columbia township.....	876	857	787
New Brighton borough.....	9, 635	9, 830	9, 950	Laureldale borough.....	3, 585	3, 397		Franklin township.....	350	393	340
New Galilee borough.....	507	534	489	Lenhartsville borough.....	229	211	204	Granville township.....	752	800	677
New Sewickley township.....	3, 193	2, 029	1, 813	Lower Alsace township.....	2, 611	2, 390	2, 204	Herlick township.....	467	563	497
North Sewickley township.....	3, 555	2, 704	2, 219	Lower Heidelberg township.....	3, 718	2, 877	2, 492	Le Raysville borough.....	310	344	298
Ohio township.....	1, 412	1, 250	958	Lyons borough.....	1, 368	1, 291	1, 142	Leroy township.....	591	554	570
Patterson township.....	2, 224	1, 907	1, 846	Maldonecreek township.....	1, 051	1, 831	2, 010	Litchfield township.....	713	652	603
Patterson Heights borough.....	678	667	630	Marion township.....	1, 033	902	923	Monroe borough.....	466	428	414
Potter township.....	1, 341	406	284	Maxatany township.....	2, 513	1, 850	1, 774	Monroe township.....	936	840	767
Pulsaski township.....	2, 128	1, 629	1, 640	Mohnton borough.....	2, 004	1, 853	1, 824	New Albany borough.....	365	334	294
Raccoon township.....	1, 163	784	480	Mount Penn borough.....	3, 635	3, 654	3, 017	North Towanda township.....	598	574	465
Rochester borough.....	7, 107	7, 441	7, 726	Muhlenberg township.....	7, 001	5, 516	7, 557	Orwell township.....	710	784	711
Rochester township.....	2, 820	2, 578	2, 380	North Heidelberg township.....	590	601	454	Overton township.....	210	236	300
Shippingport borough.....	408	441	317	Oley township.....	2, 144	1, 957	2, 017	Pike township.....	592	538	430
South Beaver township.....	1, 031	883	655	Ontelauncie township.....	1, 413	1, 152	1, 257	Ridgebury township.....	827	722	672
South Heights borough.....	691	694	549	Penn township.....	1, 215	1, 173	976	Rome borough.....	257	218	210
West Mayfield borough.....	1, 793	963	870	Perry township.....	1, 272	1, 122	1, 064	Rome township.....	535	540	501
White township.....	1, 292	1, 242	1, 031	Pike township.....	639	555	580	Sayre borough.....	7, 785	7, 569	7, 992
Bedford County	40, 775	40, 809	37, 309	Reading city.....	100, 320	110, 568	111, 171	Sheshequin township.....	949	872	873
Bedford borough.....	3, 521	3, 208	2, 963	Richmond township.....	2, 030	1, 813	1, 731	Smithfield township.....	1, 137	1, 075	1, 031
Bedford township.....	2, 785	2, 411	2, 190	Robeson township.....	2, 893	2, 079	2, 490	South Creek township.....	802	679	660
Bloomfield township.....	406	520	532	Robsonia borough.....	1, 590	1, 570	1, 468	South Waverly borough.....	1, 298	1, 212	1, 336
Broad Top township.....	3, 012	4, 002	3, 870	Rockland township.....	1, 166	1, 167	987	Springfield township.....	845	744	757
Caldale borough.....	231	273	250	Ruscombmanor township.....	1, 538	1, 229	1, 130	Standing Stone township.....	469	503	397
Coleman township.....	783	815	784	St. Lawrence borough.....	810	825	760	Stevens township.....	355	375	389
Cumberland Valley township.....	1, 438	1, 838	1, 084	Shillington borough.....	5, 059	4, 922	4, 401	Sylvania borough.....	211	196	194
East Providence township.....	1, 251	1, 240	1, 224	Shoemakersville borough.....	1, 066	1, 081	937	Terry township.....	704	840	717
East St. Clair township.....	1, 323	1, 249	1, 208	Sinking Spring borough.....	1, 982	1, 861	1, 771	Towanda borough.....	4, 069	4, 154	4, 104
Everett borough.....	2, 297	2, 425	1, 874	Spring township.....	4, 867	4, 802	4, 265	Towanda township.....	964	974	810
Harrison township.....	694	760	702	Strausstown borough.....	368	330	326	Troy borough.....	1, 371	1, 228	1, 190
Hopewell borough.....	360	495	430	Temple borough.....	1, 460	1, 408	1, 378	Troy township.....	1, 324	1, 198	1, 040
Hopewell township.....	1, 402	1, 493	1, 238	Tilden township.....	1, 392	1, 218	1, 080	Tuscarora township.....	770	812	777
Hyndman borough.....	1, 322	1, 325	1, 190	Topton borough.....	1, 672	1, 568	1, 489	Uister township.....	911	859	916
Juniata township.....	531	962	877	Tulpehocken township.....	1, 601	1, 538	1, 366	Warren township.....	650	686	690
Kimmel township.....	1, 100	1, 095	1, 018	Union township.....	1, 068	1, 433	1, 293	Wells township.....	615	591	591
King township.....	943	833	775	Upper Bern township.....	858	817	715	West Burlington township.....	547	557	665
Liberty township.....	1, 581	1, 457	1, 262	Upper Tulpehocken town- ship.....	642	602	610	Wilnot township.....	853	864	895
Lincoln township.....	320	337	280	Washington township.....	1, 310	1, 352	1, 312	Windham township.....	529	519	539
Londonderry township.....	1, 546	1, 354	1, 105	Wernersville borough.....	1, 280	1, 160	1, 096	Wyatusing borough.....	612	706	709
Mann township.....	505	685	613	West Lawn borough.....	2, 144	2, 080	2, 069	Wyatusing township.....	890	968	884
Manns Choice borough.....	313	300	271	West Leesport borough.....	635	489	464	Wysox township.....	1, 142	1, 053	992
Monroe township.....	1, 200	1, 434	1, 238	West Reading borough.....	5, 072	4, 907	4, 908	Bucks County	144, 620	107, 715	96, 727
Napier township.....	1, 560	1, 203	1, 440	Windsor township.....	1, 330	1, 574	1, 186	Bedminster township.....	2, 268	2, 088	2, 087
New Paris borough.....	202	201	207	Womelsdorf borough.....	1, 549	1, 450	1, 484	Bensalem township.....	11, 365	7, 276	5, 645
Pleasantville borough.....	242	232	184	Wyomissing borough.....	4, 187	3, 320	3, 111	Bridgeton township.....	944	845	682
Rainsburg borough.....	189	211	222	Wyomissing Hills borough.....	646	508	410	Bristol borough.....	12, 710	11, 895	11, 790
St. Clairsville borough.....	127	114	108	^a BEAVER.—Annexations: parts of Harmony township to Ambridge borough in 1942 and 1944; part of New Sewickley township to Freedom borough in 1940; part of Ohio township to Middland borough in 1941; and part of North Sewickley township to Ellwood City borough in 1941.							
Saxton borough.....	1, 093	1, 152	1, 128	^b BEDFORD.—Part of Bedford township annexed to Bedford borough in 1946. Part of East St. Clair township annexed to St. Clairsville borough in 1945.							
Schellburg borough.....	305	328	300	^c BERKS.—Adamstown borough returned in 1940 in Lancaster County only. Centerport borough returned in 1940 as Centerport. Annexations: parts of Colebrookdale township to Boyertown borough in 1943 and 1947; part of Richmond township to Fleetwood borough in 1947; and part of Spring township to Wyomissing borough in 1950.							
				^d BLAIR.—Annexations: parts of Logan township to Altoona city in 1946 and 1948; part of Blair township to Hollidaysburg borough in 1948; part of North Woodbury township to Martinsburg borough in 1949; part of Taylor township to Roaring Spring borough in 1948; part of Snyder township to Tyrone borough in 1947; and part of Woodbury township to Williamsburg borough in 1949.							

Table 6.—POPULATION OF COUNTIES BY MINOR CIVIL DIVISIONS: 1930 TO 1950—Con.

Table with multiple columns for County and minor civil division, 1950, 1940, 1930, and 1950, 1940, 1930. It lists population data for counties including Bucks, Butler, Cambria, and Carbon.

1 BUCKS.—Part of Buckingham township annexed to Doylestown borough since 1940. Pennel borough returned in 1940 as South Langhorne. Parts of Richland township annexed to Quakertown borough and parts of Quakertown borough reverted to Richland township in 1947.

2 CAMBRIA.—Annexations: parts of Cambria township to Ebensburg borough in 1942 and 1948; parts of East Carroll and West Carroll townships to Carrolltown borough in 1948; parts of Clearfield and East Carroll townships to Patton borough in 1942 and in 1946 and 1948, respectively; parts of Westmont borough and Upper Yoder township to Johnstown city in 1941 and 1945, respectively; and part of Portage township to Portage borough in 1945. Scalp Level borough returned in 1940 as Scalp Level.

3 CARBON.—Beaver Meadows borough returned in 1940 as Beaver Meadow.

4 CENTRE.—Annexations: parts of Spring township to Bellefonte borough in 1947 and 1948; parts of College and Ferguson townships to State College borough in 1946, 1947, and 1948, and in 1949, respectively; part of Penn township to Millheim borough in 1949; and part of Rush township to Phillipsburg borough in 1947.

NUMBER OF INHABITANTS

38-19

Table 6.—POPULATION OF COUNTIES BY MINOR CIVIL DIVISIONS: 1930 TO 1950—Con.

County and minor civil division	1950	1940	1930	County and minor civil division	1950	1940	1930	County and minor civil division	1950	1940	1930		
Chester County	159,141	135,026	126,629	Clarion County—Con.				Clinton County—Con.					
Atglen borough.....	608	588	620	Elk township.....	1,131	1,094	939	Beech Creek township.....	675	653	598		
Avondale borough.....	941	754	763	Farmington township.....	1,584	1,060	1,442	Castanea township ¹⁴	1,101	941	860		
Birmingham township.....	429	384	398	Foxburg borough.....	422	441	472	Chapman township.....	1,220	1,107	1,166		
Cain township ¹²	5,779	3,061	1,076	Hawthorn borough.....	666	628	571	Colebrook township.....	266	417	111		
Charlestown township ¹²	854	726	720	Highland township.....	397	420	356	Crawford township.....	378	352	284		
Coatesville city.....	13,826	14,006	14,582	Knox borough.....	1,213	1,098	1,037	Dunnstable township.....	485	392	310		
Downingtwn borough ¹²	4,948	4,645	4,548	Knox township.....	1,122	1,189	941	East Keating township.....	51	102	106		
East Bradford township.....	1,187	1,033	906	Licking township.....	807	629	587	Flemington borough.....	1,446	1,301	1,101		
East Brandywine township ¹²	1,108	913	774	Limestone township.....	1,118	1,329	1,321	Gallagher township ¹⁴	139	119	136		
East Cain township.....	403	315	207	Madison township.....	1,979	2,148	2,149	Greene township.....	851	894	835		
East Coventry township.....	1,490	1,304	1,271	Milleroek township.....	316	364	311	Gruhan township.....	50	67	115		
East Fallowfield township.....	1,795	1,542	1,406	Monroe township.....	1,072	1,105	919	Lamar township.....	1,498	1,439	1,315		
East Goshen township.....	1,039	807	739	New Bethlehem borough.....	1,604	1,622	1,590	Ledy township.....	341	325	260		
East Marlborough township ¹²	1,868	1,000	1,599	Paint township.....	502	457	316	Lock Haven city ¹⁴	11,381	10,810	9,068		
East Nantmeal township.....	605	549	594	Perry township.....	1,491	1,602	1,617	Logan township.....	687	710	621		
East Nottingham township.....	1,748	1,576	1,339	Pinney township.....	550	519	597	Loganton borough.....	349	297	264		
East Pikeland township.....	1,305	976	928	Porter township.....	1,528	1,549	1,394	Mill Hill borough.....	1,677	1,513	1,421		
Easttown township.....	3,811	2,552	2,570	Redbank township.....	1,710	1,622	1,563	Noyes township.....	1,546	866	884		
East Vincent township.....	4,576	3,614	2,664	Richland township.....	760	725	697	Pine Creek township.....	1,548	1,450	1,356		
East Whiteland township.....	1,740	1,290	1,334	Rimersburg borough.....	1,308	1,393	1,319	Porter township.....	874	831	756		
Elk township.....	462	457	404	St. Petersburg borough.....	451	510	487	Renovo borough.....	3,751	3,784	3,947		
Elverson borough.....	370	316	330	Salem township.....	827	823	746	South Renovo borough.....	862	1,018	1,054		
Franklin township.....	660	655	620	Shippensburg borough.....	522	517	473	Wayne township.....	659	477	491		
Highland township.....	904	827	792	Sligo borough.....	513	948	750	West Keating township.....	129	108	209		
Honey Brook borough ¹²	864	706	654	Strattonville borough.....	902	604	487	Woodward township.....	1,476	1,083	1,084		
Honeybrook township.....	1,261	1,171	1,140	Toby township.....	1,656	1,775	1,522						
Kennett township.....	2,145	1,707	1,343	Washington township.....	1,455	1,514	1,296	Columbia County ¹⁵.....			53,460	51,413	48,303
Kennett Square borough.....	3,699	3,375	3,091					Beaver township.....	776	854	805		
London Britain township.....	659	492	455	Clearfield County			85,957	92,094	86,727	Benton borough.....	890	786	733
Londonderry township.....	595	478	491	Beccaria township.....	2,706	3,195	3,335	Benton township.....	747	600	711		
London Grove township.....	1,844	1,066	1,484	Bell township.....	1,056	1,197	1,091	Berwick borough.....	14,010	13,181	12,860		
Lower Oxford township.....	1,657	1,180	1,127	Biger township.....	2,329	2,716	2,941	Bloomsburg town.....	10,033	9,799	9,093		
Malvern borough.....	1,764	1,080	1,551	Bloom township.....	627	583	497	Briar Creek borough.....	348	316	249		
Modena borough ¹²	821	625	599	Boggs township.....	1,597	1,713	1,645	Briar Creek township.....	1,546	1,420	1,381		
New Garden township.....	3,927	2,716	2,391	Bradford township.....	3,654	3,112	2,760	Catawissa borough.....	2,002	2,053	2,023		
Newlin township.....	957	984	579	Brady township.....	2,111	2,269	1,933	Catawissa township.....	5,000	5,009	4,475		
New London township.....	690	624	576	Brisban borough.....	493	501	436	Centralia borough.....	1,986	2,449	2,446		
North Coventry township.....	3,242	3,030	2,837	Burnside borough.....	400	414	350	Cleveland township.....	826	958	923		
South Pottstown (uninc.).....	1,604			Burnside township.....	1,307	1,399	1,285	Conyngam township.....	2,009	2,717	2,732		
Oxford borough.....	3,091	2,723	2,606	Chest township.....	656	708	674	Fishingcreek township.....	904	936	935		
Parkesburg borough.....	2,611	2,288	2,288	Chester Hill borough.....	954	885	786	Franklin township.....	456	505	493		
Penn township.....	705	588	537	Clearfield borough.....	9,367	9,372	9,221	Greenwood township.....	1,306	1,228	1,011		
Pennsylvan township.....	680	660	678	Coalport borough.....	1,052	1,121	1,221	Hemlock township.....	1,093	1,047	908		
Phoenixville borough.....	12,032	12,282	12,029	Cooper township.....	3,073	3,586	3,500	Jackson township.....	424	363	334		
Poepsop township.....	475	513	410	Laurel-Weirburne (uninc.).....	1,085			Loeust township.....	1,182	1,142	1,134		
Sadsbury township.....	1,592	1,223	1,071	Covington township.....	453	539	455	Madison township.....	942	881	751		
Schuylkill township ¹²	3,836	1,581	1,566	Ourwensville borough.....	3,332	3,422	3,140	Main township.....	542	566	531		
South Coatesville borough.....	1,998	1,004	1,785	Decatur township.....	3,273	3,591	3,121	Mifflin township.....	1,478	1,230	1,218		
South Coventry township.....	893	679	589	Du Bois city ¹²	11,497	12,080	11,695	Millville borough.....	878	761	666		
Spring City borough.....	3,258	3,022	2,963	Falls Creek borough (part).....	50	54	67	Montour township.....	801	688	638		
Thornbury township.....	297	233	244	Ferguson township.....	551	549	508	Mount Pleasant township.....	649	628	574		
Traylor township.....	7,836	6,260	5,458	Girard township.....	832	811	682	North Centre township ¹⁶	678				
Paoli (uninc.) (part).....	1,748			Glen Hope borough.....	199	185	187	Orange township.....	387	287	338		
Upper Oxford township.....	903	859	780	Goshen township.....	536	512	524	Orangeville borough.....	454	434	415		
Upper Uwchlan township.....	761	689	597	Graham township.....	700	755	567	Pine township.....	674	649	520		
Uwchlan township.....	761	699	507	Gramplan borough.....	589	632	533	Rouingcreek township.....	445	503	523		
Valley township.....	3,148	2,993	2,735	Greenwood township.....	495	570	524	Scott township.....	2,258	1,846	1,579		
Wallace township.....	771	597	630	Gulch township.....	1,735	2,247	2,268	South Centre township ¹⁴	842				
Warwick township.....	1,144	1,125	1,083	Houtzdale borough.....	1,308	1,430	1,351	Stillwater borough.....	189	200	171		
West Bradford township.....	1,530	1,307	1,558	Huston township.....	1,298	1,519	1,599	Sugarloaf township.....	625	638	542		
West Brandywine township.....	1,122	776	738	Irvona borough.....	915	1,049	1,213						
West Cain township.....	1,486	1,214	1,069	Jordan township.....	683	857	739	Crawford County			78,948	71,644	62,980
West Chester borough.....	15,108	13,289	12,325	Karthaustown township.....	803	954	847	Athens township.....	679	719	670		
West Fallowfield township.....	1,090	931	801	Knox township.....	804	963	772	Beaver township.....	759	740	620		
West Goshen township.....	3,542	2,456	1,968	Lawrence township.....	9,222	6,167	5,957	Bloomsfield township.....	1,214	1,029	946		
West Grove township.....	1,372			Lincolnville (uninc.).....	1,358			Blooming Valley borough.....	266	218	195		
West Laurelville township.....	1,521	1,367	1,375	Lumber City borough.....	202	200	284	Cambridge township.....	617	736	702		
West Marlborough townsh- ip ¹²	786	882	988	Mahaffey borough.....	646	936	687	Cambridge Springs borough.....	2,246	1,607	1,665		
West Nantmeal township.....	890	666	624	Morris township.....	3,228	3,752	3,715	Centerville borough.....	245	273	229		
West Nottingham township.....	881	685	647	Newburg borough.....	182	183	178	Cochranon borough.....	1,092	793	727		
West Pikeland township.....	683	623	592	New Washington borough.....	65	80	57	Conneant township.....	1,235	1,208	1,109		
West Sadsbury township.....	802	656	600	Osceola borough.....	1,092	2,076	2,002	Conneant Lake borough.....	676	508	406		
Westtown township.....	994	912	785	Penn township.....	1,061	1,076	890	Conneantville borough.....	1,177	965	927		
West Vincent township.....	1,116	808	831	Pike township.....	1,643	1,849	1,490	Cussawago township.....	900	1,035	965		
West Whiteland township.....	1,573	1,078	928	Pine township.....	24	44	83	East Fairfield township.....	498	531	433		
Willistown township.....	2,709	2,157	2,060	Ramey borough.....	699	753	803	East Fallowfield township.....	981	934	842		
Paoli (uninc.) (part).....	1,281			Sandy township ¹⁴	5,245	5,293	4,936	East Mead township.....	1,037	812	644		
	38,344	38,410	34,531	Sandy (uninc.).....	1,366			Eastfield township.....	894	798	490		
				Troutville borough.....	223	238	215	Greenwood township.....	990	1,417	841		
Clarion County				Union township.....	452	616	446	Hayfield township.....	1,840	1,458	1,171		
Ashland township.....	839	810	725	Wallaston borough.....	440	386	345	Rydetown borough.....	530	446	420		
Beaver township.....	1,493	1,448	1,273	Westover borough.....	605	669	520	Linesville borough.....	1,246	1,150	963		
Brady township.....	1,031	913	823	Woodward township.....	2,192	2,403	2,412						
Callensburg borough.....	261	289	298	Clinton County			36,532	34,557	32,319	Meadville city ¹⁶	18,972	18,910	16,698
Clarion borough.....	4,498	3,798	3,261	Allison township.....	1,090	810	661	North Shenango township.....	511	458	621		
Clarion township.....	1,075	1,062	1,302	Avis borough.....	1,193	1,161	1,268	Oil Creek township ¹⁶	1,649	1,513	1,298		
Curlsville borough.....	156	137	137	Bald Eagle township.....	990	847	728	Pine township.....	350	263	353		
East Brady borough.....	1,400	1,427	1,563	Beech Creek borough.....	574	592	590	Randolph township.....	1,667	1,578	1,239		
								Richmond township.....	1,074	1,010	878		

¹² CHESTER.—Parts of Cain township annexed to Downingtown borough in 1946 and 1948. The 1950 population (655) of that part of Valley Forge General Hospital in Charles-town township included in figure for Schuylkill township; information that hospital was partly in Charlestown township received too late for correction of tabulations. East Marlborough and West Marlborough townships returned in 1940 as East Marlboro and West Marlboro, respectively. Honey Brook and Modena boroughs returned in 1940 as Honeybrook and Paperville, respectively.

¹³ CLEARFIELD.—Part of Sadsbury township annexed to Du Bois city in 1948.

¹⁴ CLINTON.—Part of Castanea township annexed to Lock Haven city in 1947. Gallagher township returned in 1940 as Gallaher.

¹⁵ COLUMBIA.—Ashland borough returned in 1940 as in Schuylkill County only; that part in Columbia County had no population in 1950. North and South Centre townships returned in 1940 as Centre township.

¹⁶ CRAWFORD.—Part of West Mead township annexed to Meadville city in 1940. Part of Oil Creek township annexed to Titusville city in 1948. Saegertown borough returned in 1940 as Saegertown.

Table 6.—POPULATION OF COUNTIES BY MINOR CIVIL DIVISIONS: 1930 TO 1950—Con.

Table with 12 columns: County and minor civil division, 1950, 1940, 1930, County and minor civil division, 1950, 1940, 1930, County and minor civil division, 1950, 1940, 1930. Rows list various counties including Crawford, Dauphin, Elk, Erie, Fayette, and others, with their respective population counts for the years 1930, 1940, and 1950.

16 CRAWFORD.—For footnote, see preceding page.

17 CUMBERLAND.—Annexations: part of East Pennsboro township to Camp Hill borough in 1941; part of North Middleton township to Carlisle borough in 1941; and part of Shippenburg township to Shippenburg borough in 1940.

18 DAUPHIN.—Annexations: part of Derry township to Hummelstown borough in 1946; part of Susquehanna township to Harrisburg city in 1946; part of Lower Swatara township to Highspire borough in 1947; and parts of Upper Paxton township to Millersburg borough since 1940.

19 DELAWARE.—Part of Upper Darby township annexed to Aldan borough in 1941. Chester Heights and Brookhaven boroughs incorporated in 1945 from parts of Aston and Chester townships, respectively. Part of Trainer borough annexed to Chester city in 1940. Part of Foleroff borough annexed to Sharon Hill borough and part of Sharon Hill borough annexed to Foleroff borough in 1947.

20 ELK.—Part of Ridgway township annexed to Ridgway borough in 1949.

21 FAYETTE.—Belle Vernon borough returned in 1940 as Bellevernon. Part of German township annexed to Masontown borough in 1948.

Table 6.—POPULATION OF COUNTIES BY MINOR CIVIL DIVISIONS: 1930 TO 1950—Con.

Table with 13 columns: County and minor civil division, 1950, 1940, 1930, County and minor civil division, 1950, 1940, 1930, County and minor civil division, 1950, 1940, 1930. Rows include Fayette County, Greene County, Indiana County, Forest County, Franklin County, Fulton County, and Lackawanna County, listing various townships and boroughs.

FRANKLIN.—Part of Washington township annexed to Waynesboro borough in 1943.
FULTON.—Part of Todd township annexed to McConnellsborg borough in 1948.
GREENE.—Mount Morris borough disincorporated and reverted to Perry township in 1949.
INDIANA.—Black Lick township returned in 1940 as Blacklick. Part of Burrell township annexed to Blairsville borough in 1946. Part of Centre township annexed to Homer City borough in 1949. Cherry Tree borough returned in 1940 as Cherrytree.

Table 6.—POPULATION OF COUNTIES BY MINOR CIVIL DIVISIONS: 1930 TO 1950—Con.

Table with 12 columns: County and minor civil division, 1950, 1940, 1930, County and minor civil division, 1950, 1940, 1930, County and minor civil division, 1950, 1940, 1930. Rows include Lackawanna County, Lancaster County, Lawrence County, and Luzerne County, with various townships and boroughs listed.

LACKAWANNA.—Elmhurst borough disincorporated and organized as a township in 1941. Lackawanna township disorganized and annexed to Scranton city in 1950. LANCASTER.—Annexations: parts of Brecknock and East Conococheague townships to Adamstown borough in 1947 and 1948 and in 1947, respectively; part of West Hempfield township to Columbia borough in 1948; part of West Conococheague township to Denver borough in 1948; parts of Earl township to New Holland borough in 1946 and 1948; parts of Mount Joy township to Elizabethtown borough in 1941, 1945, and 1948; parts of Ephrata township to Ephrata borough in 1941 and 1946; parts of Lancaster and Manheim townships to Lancaster city in 1947 and 1949 and in 1947 and 1948, respectively; part of Warwick township to Lititz borough in 1948 and 1949; and part of Rapho township to Manheim borough in 1949. Part of Elizabethtown borough reverted to Mount Joy township in 1946. Adamstown borough returned in 1940 as in Lancaster County only. East Petersburg borough incorporated from parts of East Hempfield and Manheim townships in 1946. LAWRENCE.—Part of Wayne township annexed to Ellwood City borough in 1941. Part of Neshannock township annexed to New Castle city in 1947. LEBANON.—Annexations: parts of York township to Myerstown and Richland boroughs in 1948 and 1947, respectively; parts of North Cornwall and South Lebanon townships annexed to Lebanon city in 1942 and in 1948, respectively; and parts of Millers Creek township annexed to Richland borough in 1947 and 1948. LEHIGH.—Annexations: parts of Salisbury and South Whitehall townships to Allentown city in 1947; parts of Salisbury and Upper Milford townships to Emmaus borough in 1946 and 1949, respectively; and part of Salisbury township to Fountain Hill borough in 1949. LUZERNE.—Denison and Hazle townships returned in 1940 as Denison and Hazle, respectively. Part of Plains township annexed to Wilkes-Barre city and part of Wilkes-Barre city reverted to Plains township in 1941. Swoyersville borough returned in 1940 as Swoyersville.

NUMBER OF INHABITANTS

38-23

Table 6.—POPULATION OF COUNTIES BY MINOR CIVIL DIVISIONS: 1930 TO 1950—Con.

County and minor civil division	1950	1940	1930	County and minor civil division	1950	1940	1930	County and minor civil division	1950	1940	1930
Luzerne County—Con.				McKean County				Mifflin County—Con.			
Newport township	9,347	11,474	12,087	Annin township	680	631	652	Granville township ²⁴	4,635	5,770	5,128
Glen Lyon (uninc.)	3,921	—	—	Bradford city ²⁵	17,354	17,601	19,308	Lewistown Junction (uninc.)	1,269	—	—
Wanamie (uninc.)	1,022	—	—	Bradford township ²⁶	4,335	3,453	2,964	Kistler borough	—	494	518
Nuangle borough	205	300	241	Ceres township	851	737	653	Lewistown borough ²⁷	13,894	13,017	13,357
Pittston city	15,012	17,828	18,240	Corydon township	160	159	180	McVeytown borough	546	581	566
Pittston township	3,241	4,127	4,164	Eldred borough	1,199	1,051	1,118	Menno township	1,013	902	907
Plains township ²⁸	12,541	15,021	16,043	Eldred township ²⁹	1,665	1,494	1,267	Newton Hamilton borough	397	395	348
Plymouth borough	13,021	15,507	16,643	Foster township ³⁰	4,890	4,676	3,500	Oliver township	1,202	1,406	1,079
Plymouth township	3,443	4,104	4,458	Hamilton township	896	1,378	1,617	Union township	2,280	2,039	2,056
Pringle borough	1,727	2,000	2,372	Hamlin township	1,145	1,306	1,248	Belleville (uninc.)	1,304	—	—
Rice township	612	696	490	Kano borough	5,706	6,133	6,232	Wayne township	1,491	1,448	1,158
Ross township	1,283	1,367	1,076	Keating township	3,296	3,180	2,614	Monroe County			
Salem township	2,850	2,342	2,137	Lafayette township	697	914	892	Barrett township	2,190	1,841	1,695
East Berwick (uninc.)	1,077	—	—	Lewis Run borough	844	844	837	Chestnut Hill township	1,234	1,220	1,160
Shickshinny borough	2,156	2,354	2,451	Liberty township	1,550	1,448	1,227	Coolbaugh township	820	510	918
Slocum township	837	916	706	Mount Jewett borough	1,415	1,445	1,370	Delaware Water Gap borough	734	410	443
Sugarloaf township	2,002	2,505	2,768	Norwich township	732	880	855	East Stroudsburg borough	7,274	6,404	6,099
Sugar Notch borough	7,795	9,234	9,133	Otto township	2,285	2,642	2,331	Eldred township	930	880	935
Swoyersville borough ³¹	1,278	1,278	1,071	Port Allegany borough	2,519	2,356	2,193	Hamilton township	1,844	1,665	1,448
Union township	—	—	—	Sergeant township	424	467	620	Jacktown township	647	628	605
Warrior Run borough	1,056	1,330	1,516	Smithport borough	1,797	1,840	1,733	Middle Smithfield township	816	872	824
West Hazleton borough	4,988	7,523	7,310	Wetmore township	1,860	2,040	1,940	Mount Pocono borough	610	648	466
West Pittston borough	7,230	7,043	7,040	Mercer County				Paradise township	745	697	681
West Wyoming borough	2,863	2,902	2,760	Clarksville borough	345	321	270	Pocono township	1,434	1,292	1,155
White Haven borough	1,461	1,528	1,537	Coolspring township	1,112	1,106	1,036	Polk township	1,078	1,005	870
Wilkes-Barre city ³²	76,820	86,236	86,020	Deer Creek township	388	387	335	Price township	148	122	107
Wilkes-Barre township	5,207	7,003	7,170	Delaware township	1,401	1,222	1,200	Ross township	731	635	590
Wright township	4,048	868	624	East Lackawannock town- ship	906	650	678	Smithfield township	1,423	1,160	967
Wyoming borough	4,611	4,728	4,648	Fairview township	753	644	580	Stroud township	3,509	2,401	2,567
Yatesville borough	665	700	708	Farrell city	13,644	13,809	14,369	Stroudsburg borough	6,351	6,183	5,961
Lycoming County				Fredonia borough	1,203	1,082	1,030	Tobytown township	978	970	1,005
Anthony township	433	401	413	French Creek township	688	530	476	Tunkhannock township	240	291	250
Armstrong township	553	357	294	Greene township	758	640	579	Montgomery County			
Basstress township	275	230	210	Greenville borough ³³	9,210	8,140	8,628	Abington township	28,988	20,857	18,648
Bredy township	192	362	370	Grove City borough ³⁴	7,411	6,296	6,156	Ambler borough ³⁵	4,555	3,953	3,944
Broad township	153	173	241	Hempfield township ³⁵	2,152	1,840	1,726	Bridgeport borough	5,827	5,904	5,595
Cascade township	185	208	377	Hickory township	6,725	4,205	3,984	Bryn Athyn borough ³⁶	913	800	766
Clinton township	1,917	1,752	1,407	Jackson township	751	688	597	Cheltenham township	22,854	10,082	15,731
Cogan House township	610	609	516	Jackson Center borough	268	243	210	Collegeville borough	1,000	976	878
Cummings township	160	181	173	Janestown borough	931	810	710	Conshohocken borough	10,922	10,776	10,815
Dubolstown borough	1,140	1,047	1,049	Jefferson township	1,203	937	927	Douglas township	2,046	1,913	1,705
Eldred township	630	630	564	Lackawannock township	1,009	1,068	920	East Greenville borough	1,945	1,776	1,749
Fairfield township	466	412	416	Lake township	630	518	464	East Norriton township	2,987	1,948	1,624
Franklin township	653	603	630	Liberty township	670	588	505	Francona township	2,774	2,040	1,915
Gamble township	307	405	352	Mercer borough	2,397	2,272	2,125	Greenlane borough	550	478	388
Hepburn township	840	740	604	Mill Creek township	434	518	470	Hatboro borough	4,788	2,605	2,661
Hughesville borough	2,095	1,947	1,808	New Lebanon borough	179	154	140	Hatfield borough	1,624	1,301	1,149
Jackson township	286	352	329	New Vernon township	434	451	354	Hatfield township	3,101	2,204	1,928
Jersey Shore borough	5,595	5,432	5,781	Otto Creek township	445	407	327	Horsham township	3,663	2,324	2,123
Jordan township	573	631	576	Perry township	1,007	837	821	Horsham (uninc.) (part)	1,792	—	—
Lewis township	688	504	603	Pine township ³⁷	2,043	1,705	2,037	Jenkintown borough	5,130	5,024	4,797
Limestone township	988	838	785	Pymatuning township	1,741	875	821	Lansdale borough	9,762	9,316	8,379
Loyalsock township	5,535	3,103	2,522	Salem township	498	455	418	Limerick township	3,290	2,769	2,656
Luzerne-Keumar (uninc.)	2,284	—	—	Sandy Creek township	651	718	670	Lower Frederick township	1,620	1,099	898
Lycoming township	720	501	484	Sandy Lake borough	707	820	687	Lower Gwynedd township	2,475	1,992	1,847
McHenry township	227	212	269	Sandy Lake township ³⁸	749	820	687	Lower Merion township	48,745	39,656	35,166
McIntyre township	649	702	770	Sharon city	20,454	25,622	25,908	Lower Merionland township ³⁹	2,245	1,451	1,300
McNett township	241	310	483	Sharpville borough	5,434	5,139	5,104	Lower Pottsgrove township ⁴⁰	3,389	1,266	1,225
Mifflin township	492	363	444	Shenandoah township	1,023	1,082	1,409	Lower Providence township	5,887	3,822	3,189
Mill Creek township	231	211	180	South Pymatuning town- ship	2,475	1,717	1,416	Lower Salford township	2,200	2,075	1,941
Montgomery borough	2,100	1,893	1,003	Springfield township	1,767	1,788	1,983	Marlborough township ⁴¹	1,432	1,138	966
Montoursville borough	3,203	3,019	2,710	Stoneboro borough ⁴²	1,264	1,194	1,189	Montgomery township	1,566	951	850
Moreland township	570	557	586	Sugar Grove township	760	627	680	Narberth borough	5,407	5,217	4,669
Muncy borough	2,756	2,606	2,413	West Middlesex borough	1,217	1,126	1,181	New Hanover township	1,745	1,476	1,457
Muncy township	819	663	713	West Salem township ⁴³	2,653	2,460	2,228	Norristown borough	38,126	38,181	35,853
Muncy Creek township	1,644	1,475	1,449	Wheatland borough	1,402	1,421	1,618	North Wales borough	2,998	2,460	2,353
Nippenose township	497	455	491	Wilmington township	512	414	368	Pennsburg borough	1,625	1,543	1,494
Old Lycoming township	2,988	2,093	1,822	Wolf Creek township	802	794	618	Perkiomen township	1,211	916	773
Garden View (uninc.)	2,024	—	—	Worth township	43,691	42,993	40,385	Plymouth township	5,118	4,880	4,309
Penn township	507	513	525	Mifflin County				Pottstown borough ⁴⁴	22,589	20,194	19,430
Platt township	530	477	448	Armagh township	2,053	3,068	2,703	Red Hill borough	914	881	851
Pieture Rocks borough	560	537	548	Arling (uninc.)	1,445	1,105	971	Rockledge borough	2,261	1,773	1,920
Pine township	336	468	304	Bruton township	2,341	2,106	2,131	Royersford borough	3,862	3,005	3,719
Plunketts Creek township	427	352	193	Brown township	1,233	1,095	971	Salford township	794	781	650
Porter township	1,162	990	1,063	Reedsdale (uninc.)	1,233	1,095	971	Schwenksville borough	3,658	483	405
Pottasburg borough	250	237	227	Burnham borough ⁴⁵	2,964	2,097	3,080	Skippack township	4,521	3,224	1,994
Shrewsbury township	331	302	243	Decatur township	1,699	1,515	1,367	Souderton borough	11,493	4,036	3,857
South Williamsport borough	6,364	6,033	6,058	Derry township ⁴⁶	6,975	5,970	4,957	Springfield township	1,514	1,324	1,275
Susquehanna township	560	316	250	Highland Park (uninc.)	1,212	—	—	Telford borough (part)	1,694	1,412	1,275
Upper Fairfield township	611	523	464	Yeagerstown (uninc.)	1,628	—	—	Towamencin township	773	497	410
Washington township	702	607	633	Mifflin County				Trappe borough	6,637	4,620	4,379
Watson township	239	187	153	Clarksville borough	345	321	270	Upper Dublin township ⁴⁷	—	—	—
Williamsport city	46,047	44,355	45,729	Coolspring township	1,112	1,106	1,036	Ambler Highlands—Fort Washington (uninc.)	1,864	—	—
Wolf township	727	622	579	Deer Creek township	388	387	335				
Woodward township	1,222	1,015	941	Delaware township	1,401	1,222	1,200				

¹ LUZERNE.—For footnote, see preceding page.

² McKEAN.—Parts of Bradford and Foster townships annexed to Bradford city in 1949.

³ MERCER.—Annexations: parts of Hempfield and West Salem townships to Greenville borough since 1940; parts of Pine township to Grove City borough in 1941, 1943, 1945, 1946, and 1948; and part of Sandy Lake township to Stoneboro borough in 1947.

⁴ MIFFLIN.—Parts of Derry township annexed to Burnham borough in 1941, 1945, and 1948. Part of Granville township annexed to Lewistown borough in 1943.

⁵ MONTGOMERY.—Annexations: part of Upper Dublin township to Ambler borough in 1943; parts of Lower Merionland township annexed to Bryn Athyn borough in 1943 and 1948; and parts of Lower Pottsgrove township to Pottstown borough in 1942. Marlborough township returned in 1940 as Marlboro.

Table 6.—POPULATION OF COUNTIES BY MINOR CIVIL DIVISIONS: 1930 TO 1950—Con.

Main table with columns for County and minor civil division, 1950, 1940, 1930, and County and minor civil division, 1950, 1940, 1930. Rows include Montgomery County, Northumberland County, Perry County, Schuylkill County, Philadelphia County, and Pike County.

36 NORTHAMPTON.—Parts of Lower Saucon township annexed to Bethlehem city and Hellertown borough in 1942 and 1941, respectively. Parts of Palmer and Plainfield townships annexed to Stockertown borough in 1941. 37 NORTHUMBERLAND.—Part of West Chillisquaue township annexed to Milton borough in 1945. Shamokin borough disincorporated and reincorporated as a city in 1949. 38 PERRY.—Centre township returned in 1940 as Center. 39 POTTER.—Shinglehouse borough returned in 1940 as Shingle House. 40 SCHUYLKILL.—Ashland borough returned in 1940 in Schuylkill County only.

Table 6.—POPULATION OF COUNTIES BY MINOR CIVIL DIVISIONS: 1930 TO 1950—Con.

County and minor civil division	1950	1940	1930	County and minor civil division	1950	1940	1930	County and minor civil division	1950	1940	1930					
Schuylkill County—Con.				Somerset County—Con.				Tioga County—Con.								
Rahn township.....	611	435	380	Somerset borough ⁴²	5,936	5,430	4,395	Lawrence township.....	728	657	605					
Relly township.....	1,383	1,012	1,778	Somerset township ⁴²	5,976	6,336	5,488	Lawrenceville borough.....	479	450	457					
Ringtown borough.....	835	910	890	Southampton township.....	486	454	355	Liberty borough.....	271	280	221					
Rush township.....	2,316	2,122	1,805	Stonybrook township.....	1,910	1,921	1,565	Liberty township.....	821	735	801					
Ryan township.....	1,077	1,233	1,082	Stoystown borough.....	517	481	447	Mansfield borough.....	2,057	1,880	1,755					
St. Clair borough.....	5,856	6,809	7,206	Summit township.....	2,387	2,337	2,080	Middlebury township.....	1,017	1,094	873					
Schuylkill township.....	2,078	2,323	2,517	Upper Turkeyfoot township.....	1,035	1,050	894	Morris township.....	735	832	819					
Schuylkill Haven borough.....	6,597	6,618	6,614	Ursina borough.....	334	301	255	Nelson township.....	506	475	388					
Shenandoah borough.....	15,704	19,790	21,782	Wellersburg borough.....	309	357	315	Osceola township.....	700	685	578					
South Manheim township.....	641	648	602	Windbor borough ⁴²	8,010	9,057	9,205	Putnam township.....	449	417	313					
Tamaqua borough.....	11,508	12,486	12,036	Sullivan County.....			6,745	7,504	7,499	Richmond township.....	1,145	1,153	1,014			
Tower City borough.....	2,054	2,221	2,482	Cherry township.....	1,916	2,134	2,243	Roseville borough.....	126	133	99					
Tremont borough.....	2,102	2,314	2,304	Colley township.....	723	1,030	1,162	Rutland township.....	512	470	506					
Tremont township.....	440	524	594	Davidson township.....	744	771	729	Shippert township.....	436	473	406					
Union township.....	1,104	1,331	1,168	Dushore borough.....	759	739	715	Sullivan township.....	790	823	080					
Upper Mahantango township.....	886	905	808	Earlus Mere borough.....	157	176	212	Tioga borough.....	544	460	431					
Walker township.....	690	736	612	Elkland township.....	597	676	608	Tioga township.....	811	743	716					
Washington township.....	1,225	1,285	1,252	Forks township.....	374	421	388	Union township.....	952	1,079	958					
Wayne township.....	1,598	1,639	1,365	Forksville borough.....	145	103	105	Ward township.....	88	113	103					
West Brunswick township.....	1,145	1,191	1,113	Fox township.....	348	501	499	Wellsboro borough.....	4,215	3,665	3,643					
West Mahanoy township.....	5,780	7,604	8,040	Hills Grove township.....	252	217	216	Westfield borough.....	1,857	1,886	1,193					
Cresmont—Attamont (uninc.).....	1,022			Laporte borough.....			199	208	163	Westfield township.....	955	1,008	809			
Shenandoah Heights (uninc.).....	1,798			Laporte township.....			225	245	252	Union County.....						
William Penn (uninc.).....	1,057			Shrewsbury township.....			306	280	207	Buffalo township ⁴⁴	1,455	1,483	1,438			
West Penn township.....	2,593	2,232	2,297	Susquehanna County.....			31,970	33,893	33,806	East Buffalo township ⁴⁴	2,315	1,409	1,291			
Snyder County.....	22,912	20,208	18,836	Apolona township.....	157	133	159	Linn town (uninc.).....	1,151			Gregg township.....	855	909	936	
Adams township.....	648	627	572	Ararat township.....	314	441	400	Hartleton borough.....	240	208	169	Hartley township.....	2,086	2,137	1,754	
Beaver township ⁴¹	325	293	312	Auburn township.....	1,177	1,269	1,060	Kelly township.....	2,733	3,089	1,426	Lewis township.....	770	756	735	
Beavertown borough ⁴¹	700	664	604	Bridgewater township.....	1,355	1,408	1,324	Lewisburg borough ⁴⁴	5,268	3,571	3,308	Limestone township ⁴⁴	718	615	679	
Center township.....	964	891	810	Brooklyn township.....	836	843	805	Mifflinborough ⁴⁴	2,259	2,090	1,950	New Berlin borough.....	589	583	459	
Chapman township.....	886	797	812	Chocomaun township.....	215	228	189	Union township.....	730	625	657	West Buffalo township ⁴⁴	1,015	954	778	
Franklin township ⁴¹	1,323	1,121	1,161	Clifford township.....	1,204	1,272	1,125	White Deer township.....	2,117	1,819	1,879	Venango County.....				
Frederick borough.....	606	487	391	Dinocook township.....	927	860	838	Allegheny township.....	318	245	290	Canal township.....	755	757	662	
Jackson township.....	609	707	621	Forest City borough.....	3,122	4,206	5,209	Cherrytree township.....	1,296	1,253	1,057	Clinton township.....	817	759	719	
Middleburg borough ⁴¹	1,283	1,124	1,024	Forest Lake township.....	687	579	540	Clintonville borough.....	307	329	354	Cooperstown borough.....	271	205	202	
Middlecreek township.....	831	740	755	Franklin township.....	528	497	490	Cornplanter township.....	2,774	2,179	2,388	Cranberry township.....	5,224	4,602	3,920	
Monroe township.....	1,059	1,382	1,235	Friendsville borough.....	65	76	74	Franklin city ⁴⁴	10,006	9,948	10,254	Frenchcreek township.....	1,065	1,065	933	
Penn township.....	2,515	1,497	1,200	Gibson township.....	749	707	758	Irwin township.....	1,345	1,312	1,135	Jackson township.....	565	693	480	
Perry township.....	1,074	1,013	947	Great Bend borough.....	751	742	582	Mineral township.....	410	354	406	Oakland township.....	1,085	980	780	
Sells Grove borough.....	3,514	2,877	2,707	Great Bend township.....	846	739	614	Oakland township.....	307	329	354	Oil City.....	19,581	20,379	22,075	
Shamokin Dam borough.....	730	764	738	Hallstead borough.....	1,445	1,293	1,254	Oil Creek township.....	688	559	470	Pinecreek township.....	1,186	1,244	1,012	
Spring township.....	1,091	1,138	1,002	Harford township.....	985	1,056	1,042	Pleasantville borough.....	704	689	627	Plum township.....	754	770	578	
Union township.....	1,033	1,071	1,073	Harmony township.....	412	510	537	Polk borough.....	4,004	3,690	3,337	President township.....	258	270	150	
Washington township.....	843	893	800	Harriek township.....	485	579	605	President township.....	722	811	771	Richard township.....	1,158	1,151	1,117	
West Beaver township.....	1,020	1,608	1,356	Hop Bottom borough ⁴⁴	375	375	364	Rockland township.....	1,009	998	1,050	Rouseville borough.....	1,155	1,129	1,079	
West Perry township.....	668	718	607	Jackson township.....	635	676	553	Sandy Creek township ⁴⁴	762	716	604	Scrubgrass township.....	5,814	5,426	5,298	
Somerset County ⁴².....			81,813	84,957	Jessup township.....	432	430	478	Sugar Creek township.....	9,111			Utica borough.....	264	216	206
Addison borough.....	237	190	184	Lanesboro borough.....	591	637	731	Victory township.....	241	262	201	Warren County.....				
Addison township.....	1,182	1,187	1,043	Lathrop township.....	535	568	593	Bear Lake borough.....	239	214	162	Brokenstraw township.....	1,138	1,124	1,112	
Allegheny township.....	985	746	670	Lenox township.....	1,068	1,091	948	Cherry Grove township.....	79	82	268	Clarendon borough.....	748	824	938	
Benson borough.....	377	408	451	Liberty township.....	712	627	546	Columbus township.....	1,286	1,244	1,186	Conywango township.....	5,680	4,988	4,136	
Berlin borough ⁴²	1,607	1,602	1,393	Little Meadows borough.....	196	156	136	Corydon township.....	263	280	327	Deerfield township.....	260	310	413	
Black township.....	1,136	1,022	921	Middleton township.....	208	352	348	Eldred township ⁴⁶	737	492	474	Elk township.....	251	309	305	
Boswell borough.....	1,079	1,111	1,775	Montrose borough.....	2,075	1,977	1,909	Elkland borough.....	2,326	2,400	1,978	Farmington township.....	863	854	776	
Brothersvalley township ⁴²	2,283	2,663	2,439	New Milford borough.....	880	807	782	Elkland township.....	73	62	60	Farmington township.....	909	997	848	
Casselman borough.....	130	135	132	Oakland township.....	985	892	849	Elkland township.....	441	514	451	Freeland township.....	1,054	1,010	730	
Central City borough.....	1,935	2,083	2,107	Oakland township.....	871	964	1,040	Elkland township.....	73	62	60	Glade township.....				
Conemaugh township.....	8,281	8,185	8,134	Rush township.....	849	913	831	Elkland township.....	441	514	451					
Confluence borough.....	1,037	1,035	889	Silver Lake township.....	632	458	372	Elkland township.....	441	514	451					
Elk Lick township.....	2,231	2,400	2,070	Springville township.....	941	1,122	932	Elkland township.....	441	514	451					
Fairhope township.....	218	257	207	Susquehanna Depot borough.....	2,646	2,740	3,203	Elkland township.....	441	514	451					
Garrett borough.....	761	872	878	Thompson borough.....	329	339	321	Elkland township.....	441	514	451					
Greenville township.....	694	715	626	Thompson township.....	382	376	368	Elkland township.....	441	514	451					
Hooversville borough.....	1,240	1,364	1,448	Uniondale borough.....	350	348	331	Elkland township.....	441	514	451					
Jefferson township.....	925	1,077	859	Tioga County.....			35,474	35,004	31,871	Bloss township.....	293	420	657			
Jenner township.....	5,127	4,028	5,660	Blossburg borough.....	1,054	1,955	1,896	Blossburg borough.....	1,054	1,955	1,896	Blossburg borough.....	1,054	1,955	1,896	
Jennerstown borough ⁴²	376	360	252	Brookfield township.....	1,925	568	496	Brookfield township.....	1,925	568	496	Brookfield township.....	1,925	568	496	
Larimer township.....	524	539	528	Charleston township.....	1,730	1,004	1,311	Charleston township.....	1,730	1,004	1,311	Charleston township.....	1,730	1,004	1,311	
Lincoln township.....	1,078	1,738	1,852	Chatam township.....	567	615	549	Chatam township.....	567	615	549	Chatam township.....	567	615	549	
Lower Turkeyfoot township.....	765	895	804	Clymer township.....	576	710	616	Clymer township.....	576	710	616	Clymer township.....	576	710	616	
Meyersdale borough.....	3,137	3,250	3,065	Cowington township.....	701	708	624	Cowington township.....	701	708	624	Cowington township.....	701	708	624	
Middlecreek township.....	687	600	547	Deerfield township.....	527	563	522	Deerfield township.....	527	563	522	Deerfield township.....	527	563	522	
Mifflord township.....	907	873	827	Delnar township.....	2,066	2,123	1,893	Delnar township.....	2,066	2,123	1,893	Delnar township.....	2,066	2,123	1,893	
New Baltimore borough.....	221	269	137	Duncan township.....	302	423	487	Duncan township.....	302	423	487	Duncan township.....	302	423	487	
New Centerville borough ⁴²	145	144	138	Elk township.....	67	133	81	Elk township.....	67	133	81	Elk township.....	67	133	81	
Northampton township.....	473	526	485	Elkland borough.....	2,326	2,400	1,978	Elkland borough.....	2,326	2,400	1,978	Elkland borough.....	2,326	2,400	1,978	
Ogle township.....	355	297	190	Elkland township.....	73	62	60	Elkland township.....	73	62	60	Elkland township.....	73	62	60	
Paint borough.....	1,547	1,700	1,336	Elkland township.....	73	62	60	Elkland township.....	73	62	60	Elkland township.....	73	62	60	
Paint township ⁴²	2,716	2,772	2,727	Elkland township.....	73	62	60	Elkland township.....	73	62	60	Elkland township.....	73	62	60	
Quemahoning township.....	2,424	2,616														

Table 6.—POPULATION OF COUNTIES BY MINOR CIVIL DIVISIONS: 1930 TO 1950—Con.

County and minor civil division	1950	1940	1930	County and minor civil division	1950	1940	1930	County and minor civil division	1950	1940	1930		
Warren County—Con.				Washington County—Con.				Westmoreland County—Con.					
Kinzua township.....	485	541	453	Smith township.....	6,619	7,215	7,038	Monessen city ⁴⁵	17,896	20,257	20,268		
Limestone township.....	222	250	220	Langeloth (uninc.).....	1,068	—	—	Mount Pleasant borough.....	5,883	5,824	5,869		
Mead township.....	1,213	1,223	1,271	Sloan-Alasburg (uninc.).....	1,855	—	—	Mount Pleasant township.....	10,111	10,534	10,918		
Pine Grove township.....	1,509	1,415	1,290	Somerset township.....	2,006	1,763	1,480	Norvelt-Calumet (uninc.).....	2,155	—	—		
Pittsfield township.....	1,151	1,107	1,059	South Franklin township.....	1,029	—	—	Standard-Spring Garden (uninc.).....	2,176	—	—		
Pleasant township.....	1,932	—	590	South Strabane township.....	4,019	3,538	3,251	New Alexandria borough.....	623	630	615		
Sheffield township.....	2,834	3,365	3,772	Speers borough.....	1,089	862	654	New Florence borough.....	1,024	864	796		
Sheffield (uninc.).....	2,087	—	—	Stockdale borough.....	870	907	772	New Kensington city.....	25,146	24,055	10,762		
Southwest township.....	487	550	508	Twilight borough.....	318	312	294	New Salem borough.....	605	705	721		
Spring Creek township.....	714	702	765	Union township.....	3,924	3,526	3,592	North Belle Vernon borough ⁴⁶	3,147	3,022	3,072		
Sugar Grove borough.....	520	440	445	Washington city.....	26,280	26,166	24,545	North Huntingdon town-					
Sugar Grove township.....	939	966	900	West Alexander borough.....	486	440	349	ship ⁴⁸	11,536	9,642	9,384		
Tidlowe borough.....	998	955	970	West Bethlehem township.....	1,900	1,812	1,701	Hahnstown-Fairmont (un-					
Triumph township.....	300	384	350	West Brownsville borough.....	1,610	1,844	1,717	inc.).....	1,707	—	—		
Warren borough.....	14,849	14,891	14,863	West Finley township.....	891	1,035	981	Larimer (uninc.).....	1,067	—	—		
Watson township.....	127	151	130	West Middletown borough.....	288	264	244	Westmoreland City-Biddle (uninc.).....	1,254	—	—		
Youngville borough.....	1,944	1,909	1,907	West Pike Run township.....	2,878	2,977	3,221	North Irwin borough.....	1,076	1,153	1,084		
Cornplanter Indian Reser-				Crescent Heights-Daisytown (uninc.) (part).....	1,851	—	—	Oklahoma borough.....	930	808	826		
vation.....	17	36	34					Penn borough.....	7,461	6,085	5,591		
				Wayne County.....			28,478	29,934	28,420	Claridge (uninc.).....	1,089	—	—
Washington County.....			209,628	210,852	204,802	Westmoreland County.....			813,179	803,411	294,995		
Allenport borough.....	923	1,078	1,017	Berlin township.....	971	1,016	975	Rostraver township ⁴⁸	8,858	9,203	8,867		
Amwell township.....	2,518	2,255	1,947	Bethany borough.....	148	148	146	Pricedale-Sandfield (un-					
Beallsville borough.....	598	604	581	Buckingham township.....	612	619	590	inc.).....	2,857	—	—		
Bentleyville borough.....	3,295	3,428	3,609	Canaan township.....	1,898	1,523	1,176	St. Clair township.....	1,104	927	711		
Blaine township.....	626	649	624	Cherry Ridge township.....	544	543	442	Salem township.....	5,072	5,446	5,552		
Buffalo township.....	1,128	1,017	809	Clinton township.....	1,266	1,043	1,848	Crabtree (uninc.) (part).....	789	—	—		
Burgestown borough.....	2,379	2,497	2,266	Damascus township.....	1,898	1,930	1,876	Slackville (uninc.) (part).....	6,249	6,493	6,714		
California borough ⁴⁷	2,831	2,614	2,362	Dreher township.....	691	685	627	Seward borough.....	852	846	742		
Canonsburg borough ⁴⁷	12,072	12,599	12,568	Dyberry township.....	584	642	700	Sewickley township.....	6,285	6,868	7,155		
				Hawley borough.....	1,602	1,778	1,811	Hermine (uninc.).....	2,078	—	—		
				Honesdale borough.....	5,662	5,687	5,460	Smithton borough.....	600	737	709		
Canton township.....	7,165	6,400	5,598	Lake township.....	1,506	1,720	1,413	South Greensburg borough ⁴⁸	2,980	2,616	2,620		
West Washington (uninc.).....	4,499	—	—	Lebanon township.....	363	411	368	South Huntingdon township.....	5,501	6,500	6,067		
Carroll township ⁴⁷	4,531	3,783	3,364	Lehigh township.....	446	501	503	Yukon (uninc.).....	1,099	—	—		
Cecil township.....	7,743	8,322	8,046	Manchester township.....	607	736	680	Southwest Greensburg bor-					
Lawrence Hills (uninc.).....	1,162	—	—	Mount Pleasant township.....	1,007	1,171	1,366	ough.....	3,144	3,002	3,105		
Muse (uninc.).....	1,377	—	—	Mount Pleasant township.....	344	381	337	Suterville borough.....	854	937	918		
Centerville borough.....	5,845	6,317	6,467	Palmyra township.....	514	609	562	Trafford borough (part).....	3,811	3,862	4,087		
Charleroi borough.....	9,872	10,784	11,290	Paupack township.....	336	377	334	Unity township.....	12,362	8,862	4,081		
Chartiers township.....	6,211	5,982	5,115	Preston township.....	950	1,079	1,124	Crabtree (uninc.) (part).....	469	10,994	10,717		
Meadowlands (uninc.).....	1,089	—	—	Prompton borough.....	197	202	186	Upper Burrell township.....	1,310	811	523		
Midland (uninc.).....	1,158	—	—	Salem township.....	1,289	1,346	1,211	Vandergrift borough.....	9,524	10,795	11,479		
Claysville borough.....	963	970	912	Scott township.....	473	495	478	Washington township.....	2,065	2,538	2,941		
Coal Center borough.....	584	705	629	South Oanaan township.....	1,138	1,128	1,021	West Leechburg borough.....	1,113	1,123	1,044		
Cokeburg borough.....	1,170	1,415	1,550	Starrucca borough.....	326	340	351	West Newton borough ⁴⁸	3,619	2,765	2,953		
Cross Creek township.....	1,967	1,991	2,304	Sterling township.....	440	560	544	Youngstown borough.....	577	547	483		
Acella (uninc.) (part).....	671	—	—	Texas township.....	1,598	1,569	1,359	Youngwood borough.....	2,720	2,540	2,783		
Adams township.....	775	710	648	Waymart borough.....	1,068	1,095	950						
Donegal township.....	1,866	1,873	1,719					Wyoming County.....			16,766	16,702	15,517
Donora borough ⁴⁷	12,186	13,180	13,605					Braintown township.....	317	261	317		
Dunlevy borough.....	379	367	491					Clinton township.....	354	443	395		
								Eaton township.....	778	857	780		
								Exeter township.....	470	496	501		
								Factoryville borough.....	1,005	893	893		
								Falls township.....	1,456	1,414	1,435		
								Forkeston township.....	192	221	251		
								Laceyville borough.....	505	491	467		
								Lemon township.....	557	536	462		
								Mehoopany township.....	548	588	520		
								Meshoppen borough.....	574	580	525		
								Meshoppen township.....	425	411	391		
								Monroe township.....	1,089	938	849		
								Nicholson borough.....	979	1,012	932		
								Nicholson township.....	569	731	681		
								North Branch township.....	156	174	160		
								Northmoreland township.....	732	770	812		
								Naxos township.....	1,064	1,150	1,042		
								Overfield township.....	664	632	539		
								Tunkhannock borough.....	2,170	2,161	1,973		
								Tunkhannock township.....	1,208	1,149	927		
								Washington township.....	473	527	499		
								Windham township.....	481	327	445		
								York County.....			202,737	178,022	167,135
								Carroll township.....	1,002	852	799		
								Chancock township.....	2,569	2,596	2,354		
								Codorus township.....	2,168	1,939	1,990		
								Conecago township.....	1,877	1,776	1,598		
								Cross Roads borough.....	1,178	1,175	1,153		
								Dallastown borough.....	3,304	2,917	2,849		
								Delta borough.....	840	724	762		

⁴⁷ WASHINGTON.—Annexations: part of East Pike Run township to California borough in 1945; part of North Strabane township to Canonsburg borough in 1947; and parts of Carroll township to Donora borough in 1944 and 1946.

⁴⁸ WESTMORELAND.—Annexations: parts of Derry township to Derry and Lafrobe boroughs since 1940; and parts of Hempfield township to Greensburg and Jeannette cities and South Greensburg borough since 1940; part of North Huntingdon township to Irwin borough in 1950; and parts of Rostraver township to Monessen city and West Newton borough in 1946 and 1948, respectively. Arnold city returned as a borough in 1940. North Belle Vernon borough returned in 1940 as North Bellevernon.

Table 6.—POPULATION OF COUNTIES BY MINOR CIVIL DIVISIONS: 1930 TO 1950—Con.

County and minor civil division	1950	1940	1930	County and minor civil division	1950	1940	1930	County and minor civil division	1950	1940	1930
York County—Con.				York County—Con.				York County—Con.			
Dillsburg borough	1,146	1,054	983	Lewisberry borough	299	262	226	Shrewsbury borough	787	720	671
Dover borough ⁴⁹	800	733	676	Loganville borough	569	408	404	Shrewsbury township	2,163	2,060	1,952
Dover township ⁴⁹	3,864	3,019	2,652	Lower Chancetown township	1,582	1,730	1,711	Springettsbury township ⁴⁹	5,537	3,790	2,597
East Hopewell township	807	813	763	Lower Windsor township	2,934	2,724	2,522	Springfield township	1,467	1,414	1,351
East Manchester township	1,784	1,420	1,438	Manchester borough	1,264	1,004	940	Spring Garden township	8,338	5,710	4,675
East Prospect borough	500	419	391	Manchester township ⁴⁹	3,397	2,435	2,065	Spring Grove (borough)	1,233	1,259	1,239
Fairview township	5,514	2,302	2,092	Manheim township	1,259	1,234	1,189	Stewartstown borough	1,133	955	863
Fawn township	1,323	1,281	1,357	Monaghan township	910	832	713	Warrington township	1,806	1,520	1,349
Fawn Grove borough	397	320	302	Mount Wolf borough	1,164	970	999	Washington township	1,066	1,043	1,067
Felton borough	420	421	400	New Freedom borough	1,271	1,137	1,125	Wellsville borough	300	271	268
Franklin township	958	825	739	New Salem borough	333	345	329	West Manchester township ⁴⁹	5,438	4,039	3,401
Franklintown borough	328	260	255	Newberry township	2,998	2,489	2,113	West Manheim township	1,535	1,319	1,237
Glens Rock borough	1,477	1,412	1,309	North Codorus township	2,787	2,486	2,504	West York borough ⁴⁹	5,756	5,590	5,381
Goldsboro borough	558	478	459	North Hopewell township	920	857	844	Windsor borough	1,126	1,108	1,009
Hallam borough	976	799	771	North York borough	2,445	2,416	2,416	Windsor township	3,351	2,591	2,209
Hanover borough	14,048	13,076	11,805	Paradise township	1,476	1,212	1,164	Winterstown borough	298	265	219
Heidelberg township	1,138	1,040	1,000	Peach Bottom township	1,302	1,309	1,420	Wrightsville borough	2,104	2,120	2,247
Hellam township	2,081	1,765	1,600	Penn township	5,263	4,299	3,729	Yoe borough	681	528	560
Hopewell township	1,305	1,114	1,181	Parkville (uninc.)	3,299	---	---	York city ⁴⁹	69,953	59,712	55,254
Jackson township	2,548	2,154	1,971	Railroad borough	300	279	268	York township ⁴⁹	4,502	3,590	3,239
Jacobus borough	705	552	445	Red Lion borough ⁴⁹	5,119	4,891	4,757	Yorkana borough	229	242	210
Jefferson borough	440	400	423	Seven Valleys borough	437	398	405	York Haven borough	743	730	770

⁴⁹ YORK.—Annexations: part of Dover township to Dover borough in 1947; part of Manchester township to York city in 1943; part of York township to Red Lion borough in 1946; and parts of West Manchester township to York city and West York borough in 1947 and in 1941 and 1946, respectively. Springettsbury township returned in 1940 as Springettsbury.

Table 7.—POPULATION OF ALL INCORPORATED PLACES AND OF UNINCORPORATED PLACES OF 1,000 OR MORE: 1950 AND 1940

["Uninc." designates an unincorporated place. Figures for 1940 not available for unincorporated places or places incorporated since April 1, 1940, unless given. Asterisk (*) denotes an incorporated place under 2,500 located in an urbanized area. Specific unincorporated places inside urbanized areas not separately identified and therefore not listed in this table. For 1930 population of incorporated places, see table 6.]

City, town, borough, or unincorporated place	County	1950	1940	City, town, borough, or unincorporated place	County	1950	1940	City, town, borough, or unincorporated place	County	1950	1940
Abbottstown	Adams	538	441	Avella (uninc.)	Washington	1,856	---	Birmingham	Huntingdon	178	193
Adah-Antram (uninc.)	Fayette	1,191	---	Avis	Clinton	1,193	1,161	Perry	Perry	315	280
Adamsburg	Westmoreland	288	210	Avoca	Luzerne	4,040	4,771	Blairsville	Indiana	5,000	5,002
Adamstown	Berks	1,020	955	Avondale	Chester	941	754	Blakely	Lackawanna	6,828	8,106
Addison	Lancaster	237	199	Avonmore	Westmoreland	1,307	1,354	Blawnox*	Allegheny	2,165	2,162
Akron ¹	Somerset	1,028	877	Badon	Beaver	3,732	2,135	Bloomfield	Perry	1,098	858
Alba	Lancaster	100	154	Bakerton (uninc.)	Cambria	1,141	---	Bloomington Valley	Crawford	258	218
Albion	Bradford	1,604	1,079	Bally	Berks	753	613	Bloomsburg	Columbia	10,633	9,769
Alburtis	Jrta	1,729	1,604	Bangor	Northampton	6,050	5,587	Blossburg	Tioga	1,954	1,955
Aldan	Lehigh	979	885	Barnesboro	Cambria	3,442	3,331	Bobtown (uninc.)	Greene	1,553	---
Alexandria	Delaware	3,430	2,642	Bath	Northampton	1,824	1,720	Boliviar	Westmoreland	828	811
Alquippa	Huntingdon	443	442	Bear Lake	Washington	598	604	Boswell	Somerset	1,679	1,711
Allenport	Beaver	26,132	27,023	Beaver	Warren	6,360	5,641	Boymanstown	Carbon	878	883
Allentown	Washington	109,756	96,004	Beaverdale-Lloydell (uninc.)	Beaver	2,560	---	Boyetown	Berks	4,074	3,983
Allison (uninc.)	Fayette	1,704	---	Beaver Falls	Cambria	17,375	17,093	Brackenridge	Allegheny	6,178	6,400
Altoona	Blair	77,177	80,214	Beaver Meadows ¹	Beaver	1,723	2,030	Braddock	Allegheny	16,488	18,326
Ambler	Montgomery	4,565	3,953	Beavertown	Carbon	700	604	Braddock Hills*	Allegheny	1,965	1,847
Ambler Highlands	Montgomery	1,864	---	Bechtelsville	Snyder	603	587	Bradford	McKean	17,354	17,691
Ambridge	Beaver	10,429	18,968	Bedford	Bedford	3,521	3,268	Bradford Woods	Allegheny	458	374
Annville (uninc.)	Lobanon	3,594	---	Beech Creek	Redford	574	592	Brentwood	Allegheny	12,535	7,552
Apollo	Columbia	3,015	3,232	Bellefonte	Clinton	5,651	5,304	Briar Creek	Columbia	348	316
Applewold	Schuylkill	500	457	Belle Vernon ²	Centre	2,271	2,463	Bridgeport	Montgomery	5,827	5,904
Archbald	Lackawanna	6,304	8,206	Bellevue	Fayette	1,304	---	Bridgeville	Allegheny	5,650	4,459
Arendtsville	Adams	400	381	Bellewood	Mifflin	11,604	10,488	Bridgewater*	Beaver	1,316	1,621
Armagh	Indiana	170	163	Ben Avon*	Allegheny	2,455	2,516	Brisbin	Clearfield	463	501
Arnold	Westmoreland	10,263	10,898	Ben Avon Heights*	Allegheny	394	393	Bristol	Bucks	12,710	11,895
Arnold City-Fairhope (uninc.)	Fayette	3,219	---	Bendorsville	Adams	409	414	Broad Top City	Huntingdon	483	610
Arona	Westmoreland	482	503	Benson	Somerset	377	408	Brookway	Jefferson	2,550	2,709
Ashland	Columbia	6,102	7,045	Bentleyville	Washington	3,295	3,428	Brookhaven	Delaware	1,042	---
Ashley	Schuylkill	5,243	6,371	Benton	Columbia	890	786	Brookville	Jefferson	4,274	4,397
Ashville	Luzerne	441	511	Berlin	Somerset	1,507	1,602	Brownstown*	Cambria	1,508	1,598
Aspinwall	Allegheny	4,084	4,716	Bernville	Berks	863	339	Brownsville	Fayette	7,643	8,015
Atglen	Chester	668	588	Berrysburg	Dauphin	386	426	Brun	Butler	717	663
Athens	Bradford	4,430	4,215	Berwick	Columbia	14,010	13,181	Bryn Athyn	Montgomery	913	800
Atlas (uninc.)	Northumberland	3,099	---	Bessmer	Lawrence	1,461	1,035	Burgettstown	Washington	2,379	2,497
Atwood	Armstrong	110	129	Bethany	Wayne	148	148	Burlington	Bradford	148	156
Atsburm	Schuylkill	894	978	Bethel	Allegheny	11,324	5,966	Burnham	Montgomery	2,954	2,997
Austin	Potter	804	1,050	Bethlehem	Lehigh	60,340	58,490	Burnside	Clearfield	400	414
Avalon	Allegheny	6,463	6,155	Biglerville	Northampton	870	723	Butler	Butler	23,482	24,477
				Big Run	Adams	896	963	Cairnbrook (uninc.)	Somerset	1,504	---
				Birdsboro	Jefferson	3,158	3,313	California	Washington	2,831	2,614
					Berks			Callensburg	Clarion	261	289
								Callery	Butler	407	354
								Cambridge Springs	Crawford	2,246	1,807
								Camp Hill	Cumberland	5,934	3,630

¹ Beaver Meadows returned in 1940 as Beaver Meadow.
² Belle Vernon returned in 1940 as Bellevernon.

Table 7.—POPULATION OF ALL INCORPORATED PLACES AND OF UNINCORPORATED PLACES OF 1,000 OR MORE: 1950 AND 1940—Con.

City, town, borough, or unincorporated place	County	1950	1940	City, town, borough, or unincorporated place	County	1950	1940	City, town, borough, or unincorporated place	County	1950	1940
Canonsburg.....	Washington	12,072	12,599	Crescent Heights- Daisytown (uninc.)	Washington	2,176	-----	Edgewood-Ferndale- Fairview (uninc.)	Northumber- land	8,749	-----
Canton.....	Bradford	2,118	2,040	Cressmont-Altamont (uninc.)	Schuylkill	1,022	-----	Edgeworth*	Allegheny	1,486	1,696
Carbondale.....	Lackawanna	16,296	19,371	Cresson.....	Cambria	2,569	2,500	Edinboro.....	Erie	1,667	804
Carlisle.....	Cumberland	16,812	13,984	Cross Roads.....	York	178	175	Edwardsville.....	Luzerne	6,686	7,998
Carrolltown.....	Cambria	1,462	1,289	Crucible (uninc.)	Greene	1,370	-----	Ehrenfeld (uninc.)	Cambria	1,159	-----
Cassandra.....	Cambria	381	514	Curtisville.....	Clarion	166	169	Elco.....	Washington	696	619
Casselman.....	Somerset	130	135	Curtisville (uninc.)	Allegheny	1,477	-----	Elderton.....	Armstrong	336	354
Cassville.....	Huntingdon	188	142	Curwensville.....	Clearfield	3,332	3,422	Eldred.....	McKean	1,199	1,051
Castle Shannon.....	Allegheny	5,459	3,970	Daisytown*	Cambria	442	388	Elgin.....	Allegheny	202	224
Catasauqua.....	Lehigh	4,923	4,764	Dallas*	Luzerne	1,874	1,484	Elizabeth.....	Allegheny	2,615	2,976
Catawissa.....	Columbia	2,000	2,053	Dallastown.....	York	3,304	2,917	Elizabethtown.....	Lancaster	5,083	4,315
Centerport ¹	Berks	226	191	Dalton.....	Lackawanna	1,109	1,090	Elizabethville.....	Dauphin	1,606	1,410
Centerville.....	Washington	5,845	6,317	Danville.....	Montour	6,994	7,122	Elkland.....	Tioga	2,323	2,400
Central City.....	Somerset	1,935	2,083	Darby.....	Delaware	13,154	10,334	Ellport.....	Lawrence	1,122	967
Centralla.....	Columbia	1,980	2,449	Darlington.....	Beaver	854	444	Ellsworth.....	Washington	1,670	1,975
Centre Hall.....	Centre	834	738	Dauphin.....	Dauphin	667	620	Ellwood City.....	Beaver } Lawrence }	12,045	12,329
Chalfant*.....	Allegheny	1,381	1,372	Dawson.....	Fayette	723	732	Elverson.....	Chester	370	316
Chalfont.....	Bucks	828	670	Dayton.....	Armstrong	728	882	Emlenton.....	Venango	945	986
Chambersburg.....	Franklin	17,212	14,852	Deer Lake.....	Schuylkill	174	65	Emmaus.....	Lehigh	7,780	6,731
Chapman.....	Northampton	235	245	Delaware Water Gap..	Monroe	734	410	Emporium.....	Cameron	3,646	3,775
Charleroi.....	Washington	9,872	10,784	Delta.....	York	840	724	Emsworth.....	Allegheny	3,128	2,765
Chatwood (uninc.).....	Chester	1,572	-----	Denver.....	Lancaster	1,658	1,428	Emon Valley.....	Lawrence	392	368
Cherry Tree ²	Indiana	517	529	Derby.....	Westmoreland	3,762	3,003	Ephrata.....	Lancaster	7,027	6,199
Cherry Valley.....	Butler	94	97	Dillsburg.....	York	1,146	1,054	Erie.....	Erie	130,803	116,955
Chester.....	Delaware	66,039	60,285	Donegal.....	Westmoreland	108	258	Ernest (uninc.).....	Indiana	1,170	-----
Chester Heights.....	Delaware	474	-----	Donora.....	Washington	12,186	13,180	Etna.....	Allegheny	6,750	7,223
Chester Hill.....	Clearfield	954	885	Dormont.....	Allegheny	13,045	12,974	Evansburg.....	Butler	1,637	1,604
Chest Springs.....	Cambria	232	183	Dover.....	York	800	733	Everett.....	Bedford	2,297	2,426
Cheswick*.....	Allegheny	1,534	1,241	Downingtwn.....	Chester	4,948	4,646	Everson.....	Fayette	1,620	1,809
Chevy Chase Heights (uninc.).....	Indiana	1,160	-----	Doylestown.....	Bucks	5,282	4,976	Ewingsville (uninc.).....	Allegheny	1,156	-----
Christiana.....	Lancaster	1,043	1,062	Dravosburg.....	Allegheny	3,786	2,277	Exeter.....	Luzerne	5,130	5,802
Churchill*.....	Allegheny	1,733	430	Driftwood.....	Cameron	289	293	Export.....	Westmoreland	1,990	1,990
Clairton.....	Allegheny	19,652	16,381	Dublin.....	Bucks	400	351	Factoryville.....	Wyoming	1,005	893
Clarendon.....	Warren	748	824	Du Bois.....	Clearfield	11,497	12,080	Fairbank-Filbert (un- inc.).....	Fayette	1,674	-----
Claridge (uninc.).....	Westmoreland	1,039	-----	Dubois town.....	Lycoming	1,140	1,047	Fairchance.....	Fayette	2,091	1,855
Clarion.....	Clarion	4,409	3,798	Dudley.....	Huntingdon	350	410	Fairfield.....	Adams	451	431
Clarks Green*.....	Lackawanna	824	726	Dunbar.....	Fayette	1,363	1,300	Fairview.....	Butler	250	214
Clarks Summit.....	Lackawanna	2,940	2,691	Duncannon.....	Perry	1,852	1,707	Fairview.....	Erie	697	555
Clarksville.....	Greene	428	428	Duncansville.....	Blair	1,391	1,415	Falls Creek.....	(Clearfield	-----	-----
Clarksville.....	Mercer	345	321	Dunlevy.....	Washington	379	367	Fallston*.....	Jefferson } Beaver }	1,191	1,258
Claysburg (uninc.).....	Blair	1,355	-----	Dunmore.....	Lackawanna	20,305	23,086	Fallston*.....	Beaver } Morcor }	13,644	13,899
Claysville.....	Washington	963	970	Dupont.....	Luzerne	4,107	5,278	Fawn Grove.....	York	307	320
Clearfield.....	Clearfield	9,372	9,372	Duquesne.....	Allegheny	17,020	20,693	Faxon-Konmar (un- inc.).....	Lycoming	2,984	-----
Cleona.....	Lebanon	1,483	1,108	Duryea.....	Luzerne	6,555	8,275	Fayette City.....	Fayette	1,064	1,598
Clifton Heights.....	Delaware	7,549	4,921	Dushore.....	Sullivan	759	739	Felton.....	York	420	421
Clintonville.....	Venango	307	329	East Bangor.....	Northampton	988	966	Ferndale.....	Cambria	2,619	2,740
Clymer.....	Indiana	2,500	3,082	East Berlin.....	Adams	913	792	Fleetwing-Crystal Terrace (uninc.).....	Washington	684	699
Coal Center.....	Washington	584	705	East Berwick (uninc.).....	Luzerne	1,077	-----	Fleetwood.....	Berks	2,338	2,254
Coaldale.....	Bedford	231	273	East Brady.....	Clarion	1,400	1,427	Fleuington.....	Clinton	1,446	1,301
Coaldale.....	Schuylkill	5,318	6,163	East Butler.....	Butler	768	559	Florin (uninc.).....	Lancaster	1,319	-----
Coalmont.....	Huntingdon	207	162	East Conemaugh.....	Cambria	4,101	4,810	Folcroft*.....	Delaware	1,000	1,592
Coalport.....	Clearfield	1,062	1,121	East Greenville.....	Montgomery	1,945	1,776	Ford City.....	Armstrong	5,352	5,795
Coatesville.....	Chester	13,826	14,006	East Lansdowne.....	Delaware	3,627	3,323	Ford Cliff.....	Armstrong	697	585
Cochranon.....	Crawford	1,092	793	East McKeesport.....	Allegheny	3,171	3,026	Forest City.....	Susquehanna	3,122	4,268
Cokeburg.....	Washington	1,170	1,415	East Mauch Chunk.....	Carbon	3,132	3,392	Forest Hills.....	Allegheny	6,301	5,248
Collegetown.....	Montgomery	1,900	976	Easton.....	Northampton	35,632	33,889	Forestville-Primrose (uninc.).....	Schuylkill	2,197	-----
Collingdale.....	Delaware	8,443	8,162	East Petersburg.....	Lancaster	1,268	-----	Forksville.....	Sullivan	145	108
Columbia.....	Lancaster	11,993	11,547	East Pittsburgh.....	Allegheny	5,259	6,079	Forty Fort.....	Luzerne	6,173	6,293
Colver (uninc.).....	Cambria	1,708	-----	East Prospect.....	York	600	419	Fountain Hill.....	Lehigh	5,456	4,804
Colwyn*.....	Delaware	2,143	2,202	East Rochester*.....	Beaver	985	706	Foxburg.....	Clarion	422	441
Confluence.....	Somerset	1,037	1,035	East Side.....	Carbon	286	274	Fox Chapel*.....	Allegheny	1,721	1,080
Conneaut Lake.....	Crawford	676	598	East Springfield.....	Erie	499	415	Frankville.....	Schuylkill	6,541	8,036
Conneautville.....	Crawford	1,177	965	East Stroudsburg.....	Monroe	7,274	6,404	Frankfort Springs.....	Beaver	140	147
Connellsville.....	Fayette	18,293	13,608	East Uniltown (un- inc.).....	Fayette	2,138	-----	Franklin*.....	Cambria	1,833	2,297
Connongnessing.....	Butler	441	441	Eastvale*.....	Beaver	533	573	Franklin.....	Venango	10,006	9,948
Conshohocken.....	Montgomery	10,922	10,776	East Vandergrift.....	Westmoreland	1,665	2,005	Franklintown.....	York	328	296
Conway*.....	Beaver	1,570	1,865	East Washington.....	Washington	2,304	2,106	Fredericksburg (un- inc.).....	Crawford	1,149	-----
Copnyngham.....	Luzerne	935	744	East Weissport (un- inc.).....	Carbon	1,814	-----	Fredericktown-Mills- boro (uninc.).....	Washington	2,121	-----
Coopersburg.....	Lehigh	1,462	1,193	Eau Claire.....	Butler	403	349	Fredonia.....	Mercer	588	536
Cooperstown.....	Venango	271	205	Ebensburg.....	Cambria	4,086	3,719	Freedom.....	Snyder	506	467
Coplay.....	Lehigh	2,994	3,109	Eddystone.....	Delaware	3,014	2,493	Freedom.....	Beaver	3,000	3,227
Coraopolis.....	Allegheny	10,498	11,086	Edenborn (uninc.).....	Fayette	1,315	-----	Freeland.....	Luzerne	5,909	6,593
Cornwall.....	Lebanon	1,760	1,680	Eden Park*.....	Allegheny	1,631	-----	Freesburg*.....	Northampton	1,739	1,728
Corry.....	Erie	7,911	6,935	Edgely (uninc.).....	Bucks	1,368	-----	Freeport.....	Armstrong	2,685	2,710
Corsica.....	Jefferson	421	481	Edgewood.....	Allegheny	5,292	4,697	Friessville.....	Susquehanna	65	76
Coudersport.....	Potter	3,210	3,197								
Courtale*.....	Luzerne	882	1,039								
Cortree (uninc.).....	Westmoreland	1,168	-----								
Crafton.....	Allegheny	8,066	7,163								
Cranesville.....	Erie	602	548								
Creekside.....	Indiana	825	606								

¹ Centerport returned in 1940 as Centreport.
² Cherry Tree returned in 1940 as Cherrytree.

NUMBER OF INHABITANTS

Table 7.—POPULATION OF ALL INCORPORATED PLACES AND OF UNINCORPORATED PLACES OF 1,000 OR MORE: 1950 AND 1940—Con.

City, town, borough, or unincorporated place	County	1950	1940	City, town, borough, or unincorporated place	County	1950	1940	City, town, borough, or unincorporated place	County	1950	1940
Frisco-North Sewickley (uninc.)	Beaver	1,501		Hummelstown	Dauphin	3,789	3,204	Library (uninc.)	Allegheny	2,124	
Gaileton	Potter	1,646	1,820	Hunker	Westmoreland	404	348	Ligonier	Westmoreland	2,160	2,111
Gallitzin	Cambria	3,102	3,018	Huntingdon	Huntingdon	7,330	7,170	Lilly	Cambria	1,898	2,282
Garden View (uninc.)	Lycoming	2,024		Hyde Park	Westmoreland	758	717	Linesville	Crawford	1,240	1,150
Garrett	Somerset	761	872	Hydetsown	Crawford	530	446	Lintown (uninc.)	Union	1,131	
Geistown*	Cambria	2,148	1,037	Hyndman	Bedford	1,322	1,325	Lititz	Lancaster	5,508	4,840
Georgetown	Beaver	246	253	Imperial (uninc.)	Allegheny	1,895		Little Meadows	Susquehanna	196	158
Gettysburg	Adams	7,046	5,010	Indiana	Indiana	11,743	10,060	Littlestown	Adams	2,635	2,463
Gilberton	Schuylkill	2,641	3,710	Ingram	Allegheny	4,236	3,904	Livermore	Westmoreland	87	113
Girard	Erie	2,141	1,732	Irvona	Clearfield	915	1,049	Liverpool	Perry	654	607
Girardville	Schuylkill	3,864	4,602	Irwin	Westmoreland	4,228	3,441	Lock Haven	Clinton	11,381	10,810
Glasgow	Beaver	214	204	Ivyland*	Bucks	358	318	Locust Gap (uninc.)	Northumberland	1,041	
Glassport	Allegheny	8,707	8,748	Jackson Center	Mercer	206	208	Loganton	Clinton	346	297
Glen Campbell	Indiana	610	612	Jacksonville	Indiana	204	232	Loganville	York	509	408
Glenon	Northampton	601	552	Jacobus	York	706	552	Long Branch	Washington	450	386
Glenfield*	Allegheny	870	911	Jamestown	Mercer	931	819	Lorain*	Cambria	1,406	1,373
Glen Hope	Clearfield	190	185	Jeanette	Westmoreland	10,172	10,220	Loretto	Cambria	833	504
Glen Lyon (uninc.)	Luzerne	3,021		Jeddo	Luzerne	292	327	Luzerne (uninc.)	Indiana	1,073	
Glenolden	Delaware	0,480	4,828	Jefferson	Greene	575	557	Lumber City	Clearfield	282	300
Glen Rock	York	1,477	1,412	Jefferson	York	449	400	Luzerne	Luzerne	6,176	7,082
Goldsboro	York	558	478	Jeffersonville (uninc.)	Montgomery	2,452		Lykens	Dauphin	2,735	3,048
Gordon	Schuylkill	1,039	1,032	Jenkitown	Montgomery	5,130	5,024	Lyndora-Highfield (uninc.)	Butler	5,410	
Gordon	Clearfield	689	632	Jennerstown*	Somerset	370	369	Lyons	Berks	545	518
Gramplan	Washington	2,167		Jermyn	Lackawanna	2,535	3,238	McAduo	Schuylkill	4,260	5,127
Granville (uninc.)	Washington	2,167		Jersey Shore	Lycoming	5,395	5,432	Mc Chesneytown-Bradenville-Loyalhanna (uninc.)	Westmoreland	3,277	
Grapeville (uninc.)	Westmoreland	1,503		Johnsonburg	Elk	4,567	4,955	McConnellsburg	Fulton	1,120	1,055
Gratz	Dauphin	653	692	Johnstown	Cambria	63,232	66,668	McDonald	(Allegheny Washington) }	3,543	3,530
Great Bend	Susquehanna	751	742	Jonestown	Lebanon	853	721	McEwensville	Northumberland	297	261
Greencastle	Franklin	2,661	2,511	Karns City	McKean	5,706	6,133	McGrann (uninc.)	Armstrong	1,418	
Greenlane	Montgomery	550	478	Kelavres (uninc.)	Butler	508	453	McKeesport	Allegheny	51,502	55,355
Greensboro	Greene	651	625	Kenhorst	Schuylkill	1,059		McKees Rocks	Allegheny	16,241	17,021
Greensburg	Westmoreland	16,023	10,743	Kennett Square	Berks	2,551	2,227	McSherrystown	Adams	2,510	2,128
Green Tree *	Allegheny	2,818	1,880	Kersoy-Dagus Mines (uninc.)	Chester	3,699	3,375	McVeytown	Mifflin	540	581
Greenville	Mercer	0,210	8,149	Killingston	Elk	1,070		Macungie	Lehigh	953	856
Grindstone (uninc.)	Fayette	1,306		Kistler	Luzerne	21,096	20,670	Madison	Westmoreland	386	400
Grove City	Mercer	7,411	0,200	Kittanning	Mifflin	488	494	Mahahey	Clearfield	640	609
Hahnstown-Fairmont (uninc.)	Westmoreland	1,707		Knox	Armstrong	7,731	7,550	Mahanoy City	Schuylkill	10,934	13,442
Halfax	Dauphin	822	813	Knoxville	Clarion	1,213	1,098	Malvern	Chester	1,704	1,680
Hallam	York	978	799	Koppel	Tioga	656	604	Manchester	York	1,204	1,004
Hallstead	Susquehanna	1,445	1,293	Kulpmont	Beaver	1,137	1,084	Manheim	Lancaster	4,248	3,831
Hamburg	Berks	3,805	3,717	Kutztown	Northumberland	5,199	6,159	Manns Choice	Bedford	313	306
Hanover	York	14,048	13,076	Lacyville	Berks	3,110	2,966	Manor	Westmoreland	1,230	1,289
Harmony	Butler	912	840	Lafin	Wyoming	505	401	Manorville	Armstrong	602	604
Harristown Park (uninc.)	Bucks	1,078		Landisburg	Luzerne	258	388	Mansfield	Tioga	2,657	1,880
Harrisburg	Dauphin	89,544	83,893	Landingville	Lancaster	63,774	61,345	Mapleton	Huntingdon	742	803
Harrisville	Butler	780	626	Lansdale	Schuylkill	230	255	Mareus Hook	Delaware	3,843	4,123
Hartleton	Union	240	208	Lansdowne	Perry	279	250	Marianna	Washington	1,200	1,493
Hastings	Cambria	1,846	2,103	Lansdowne	Susquehanna	501	637	Marietta	Lancaster	2,442	2,128
Hatboro	Montgomery	4,788	2,005	Lansey-Winburne (uninc.)	Washington	1,068		Marion Center	Indiana	433	439
Hatfield	Montgomery	1,024	1,301	Langhorne	Bucks	1,570	1,221	Marion Heights	Northumberland	1,551	2,068
Hawley	Wayne	1,002	1,778	Langhorne Manor	Bucks	781	477	Marklesburg	Huntingdon	219	168
Hawthorn	Clarion	606	628	Lansdale	Montgomery	0,762	0,316	Markleysburg	Fayette	291	267
Haysville	Allegheny	177	160	Lansdowne	Delaware	12,169	10,837	Mars	Butler	1,385	1,318
Hazleton	Luzerne	35,491	38,009	Larimer (uninc.)	Westmoreland	1,057		Marshallton (uninc.)	Northumberland	3,800	
Hazelberg*	Allegheny	2,260	2,239	Larksville	Luzerne	6,360	8,467	Martinsburg	Blair	1,562	1,300
Hellertown	Northampton	5,435	4,031	Latrobe	Westmoreland	11,811	11,111	Marysville*	Perry	2,158	1,882
Hermits (uninc.)	Westmoreland	2,072		Lauradale	Berks	3,585	3,307	Masonstown	Fayette	4,550	3,721
Herndon	Northumberland	977	687	Laurel Run*	Luzerne	3,858	1,057	Matamoras	PiKa	1,761	1,735
Hershey-Swatara (uninc.)	Dauphin	6,076		Lawrence Hills (uninc.)	Washington	1,162		Mather (uninc.)	Greene	1,895	
Highland (uninc.)	Allegheny	1,030		Lawrenceville	Tioga	479		Mather (uninc.)	Greene	1,895	
Highland Park (uninc.)	Mifflin	1,212		Lebanon	Lebanon	28,156	27,206	Mauch Chunk	Carbon	2,959	3,009
Highspira	Dauphin	2,799	2,371	Lebanon Independent	Lebanon	2,778	2,425	Mayfield*	Lackawanna	2,373	3,172
Hiller (uninc.)	Fayette	1,326		Leeburg	Armstrong	4,042	4,275	Meadowlands (uninc.)	Washington	1,059	
Holidaysburg	Blair	6,433	5,010	Leetsdale*	Allegheny	2,411	2,332	Meadville	Crawford	18,972	18,919
Homer City	Indiana	2,372	2,078	Leighton	Carbon	6,565	6,615	Mechanicsburg	Cumberland	6,786	5,709
Homestead	Allegheny	10,046	10,041	Leith (uninc.)	Fayette	2,018		Mechanicsville (uninc.)	Montour	1,204	
Homewood	Beaver	316	357	Lemoyno	Cumberland	4,605	4,358	Mechanicsville	Schuylkill	540	748
Honesdale	Wayne	5,692	5,687	Lenhartsville	Berks	229	211	Media	Delaware	5,726	5,851
Honey Brook *	Chester	894	768	Le Rayville	Bradford	310	344	Mercer	Mercer	2,397	2,272
Hookstown	Beaver	247	230	Lewisberry	York	299	262	Mercersburg	Franklin	1,613	1,763
Hooversville	Somerset	1,240	1,364	Lewisburg	Union	5,268	3,571	Meridian (uninc.)	Butler	1,317	
Hop Bottom*	Susquehanna	375	375	Lewis Run	McKean	604	844	Meshoppen	Wyoming	674	580
Hopewell	Bedford	300	495	Lewistown	Mifflin	13,894	13,017	Meyersdale	Somerset	3,137	3,250
Hopwood (uninc.)	Fayette	1,090		Lewistown Junction (uninc.)	Mifflin	1,259		Middleboro	Erie	379	320
Horsham (uninc.)	Montgomery	2,174		Lewisville	Potter	495	488	Middleburg	Snyder	1,283	1,124
Houston	Washington	1,957	1,610	Liberty*	Allegheny	1,900	1,084	Middleport	Schuylkill	942	1,077
Houtzdale	Clearfield	1,306	1,430	Liberty	Tioga	271	280	Middletown	Dauphin	9,184	7,046
Howard	Centre	754	726								
Hughestown*	Luzerne	1,888	2,340								
Hughesville	Lycoming	2,095	1,947								
Hulmeville	Bucks	860	694								

* Green Tree returned in 1940 as Greentree.
 * Honey Brook returned in 1940 as Honeybrook.
 * Hop Bottom returned in 1940 as Hoppbottom.
 * Jennerstown returned in 1940 as Jennertown.

Table 7.—POPULATION OF ALL INCORPORATED PLACES AND OF UNINCORPORATED PLACES OF 1,000 OR MORE: 1950 AND 1940—Con.

Table with 12 columns: City, town, borough, or unincorporated place; County; 1950; 1940; City, town, borough, or unincorporated place; County; 1950; 1940; City, town, borough, or unincorporated place; County; 1950; 1940. The table lists numerous Pennsylvania locations and their population counts for 1950 and 1940, organized by county.

* Modena returned in 1940 as Paperville.
† New Centreville returned in 1940 as New Centerville.
‡ North Belle Vernon returned in 1940 as North Bellevoron.
§ Pennel returned in 1940 as South Langhorne.

NUMBER OF INHABITANTS

38-31

Table 7.—POPULATION OF ALL INCORPORATED PLACES AND OF UNINCORPORATED PLACES OF 1,000 OR MORE: 1950 AND 1940—Con.

City, town, borough, or unincorporated place	County	1950	1940	City, town, borough, or unincorporated place	County	1950	1940	City, town, borough, or unincorporated place	County	1950	1940
Rufledge*	Delaware	919	796	Southmont*	Cambria	2,278	2,146	Tresckow (uninc.)	Carbon	1,260	-----
Saegertown ¹²	Crawford	836	753	South New Castle	Lawrence	933	998	Treveskyn-Morgan (uninc.)	Allegheny	1,854	-----
Sagamore (uninc.)	Armstrong	1,128	-----	South Phillipsburg	Centre	512	527	Troverton (uninc.)	Northumberland	2,545	-----
St. Clair	Schuylkill	5,866	6,809	South Potistown (uninc.)	Chester	1,604	-----	Trotter (uninc.)	Fayette	1,127	-----
St. Clairsville	Bedford	127	114					Troutville	Clearfield	223	238
St. Lawrence*	Berks	810	825	South Renovo	Clinton	862	1,018	Troy	Bradford	1,371	1,228
St. Marys	Elk	7,846	7,653	South Uniontown (uninc.)	Fayette	3,425	-----	Trumbauersville	Bucks	838	746
St. Michael (uninc.)	Cambria	1,820	-----	South Waverly	Bradford	1,298	1,212	Tullytown	Bucks	648	562
St. Petersburg	Clarion	451	510	Southwest Greensburg	Westmoreland	3,144	3,002	Tunkhannock	Wyoming	2,170	2,161
Salisbury	Somerset	895	919					Tunnelhill	Cambria	535	625
Salladasburg	Lycoming	250	237	South Williamsport	Lycoming	6,364	6,033	Turbotville	Northumberland	518	523
Saltville	Huntingdon	435	433	Spangier	Cambria	3,013	3,201	Turtle Creek	Allegheny	12,363	9,805
Saltsburg	Indiana	1,166	1,097	Spartansburg	Crawford	482	423	Twilight	Washington	318	312
Sandy (uninc.)	Clearfield	1,866	-----	Spears	Washington	1,089	852	Tyrone	Blair	8,214	8,845
Sandy Lake	Mercer	707	718	Springboro	Crawford	611	570	Union City	Erie	3,911	3,843
Sankertown	Cambria	895	942	Spring City	Chester	3,258	3,022	Uniondale	Susquehanna	350	348
Saxonburg	Butler	002	624	Springdale	Allegheny	4,930	4,988	Uniontown	Dauphin	323	320
Saxton	Bedford	1,093	1,152	Spring Grove	York	1,238	1,269	Unionville	Fayette	20,471	21,819
Sayre	Bradford	7,735	7,560	Spring Hill (uninc.)	Cambria	1,030	-----	Uniontown (uninc.)	Northumberland	1,280	-----
Scalp Level	Cambria	1,766	1,950	Spring Mill-Oedar Heights (uninc.)	Montgomery	1,553	-----	Unionville	Centre	341	321
Schellsburg	Bedford	395	328	Standard-Spring Garden (uninc.)	Westmoreland	2,176	-----	Upland	Delaware	4,081	2,431
Schuylkill Haven	Schuylkill	0,597	0,518	Star Junction (uninc.)	Fayette	1,027	-----	Ursina	Somerset	334	301
Schwensville	Montgomery	593	483	Starrucca	Wayne	326	340	Utica	Venango	204	216
Scottdale	Westmoreland	6,249	6,493	State College	Centre	17,227	6,226	Valencia	Butler	298	298
Seranton	Lackawanna	125,636	140,404	Steeltown	Dauphin	12,574	13,115	Valley View (uninc.)	Schuylkill	1,618	-----
Selingsgrove	Snyder	3,514	2,877	Stewartstown	York	1,133	985	Vanderbilt	Fayette	937	1,063
Sevensville	Bucks	2,373	2,115	Stillwater	Columbia	189	200	Vandergriff	Westmoreland	0,524	10,725
Seven Valleys	York	437	398	Stockdale	Washington	370	907	Vandling	Lackawanna	722	970
Seward	Westmoreland	822	845	Stockertown	Northampton	757	729	Venango	Crawford	359	300
Sewickley	Allegheny	5,836	5,614	Stoeboro	Mercer	1,294	1,194	Verona	Allegheny	4,325	4,356
Sewickley Heights	Allegheny	979	748	Stowe (uninc.)	Montgomery	2,524	-----	Versailles*	Allegheny	2,484	2,401
Shade Gap	Huntingdon	157	156	Stowsytown	Somerset	517	461	Vestaburg (uninc.)	Washington	1,043	-----
Shamokin	Northumberland	10,879	18,810	Strabane (uninc.)	Washington	2,861	-----	Vintondale	Cambria	1,185	1,516
Shamokin Dam	Snyder	730	764	Strasburg	Lancaster	1,109	1,048	Volant	Lawrence	259	237
Shanksville	Somerset	342	324	Strattanville	Clarion	-----	604	Wall*	Allegheny	1,850	2,098
Sharon	Mercer	20,464	25,622	Strausstown	Berks	368	339	Wallacetown	Clearfield	440	386
Sharon Hill	Delaware	5,404	4,467	Strousburg	Monroe	6,361	6,186	Walnutport	Northampton	1,427	1,271
Sharpsburg	Allegheny	7,206	8,202	Sugar Grove	Warren	520	440	Wampum	Lawrence	1,090	1,061
Sharpsville	Mercer	5,414	5,129	Sugar Notch	Luzerne	2,002	2,505	Wanamie (uninc.)	Luzerne	1,092	-----
Sheakleyville	Mercer	141	138	Summerhill	Cambria	849	861	Warren	Warren	14,849	14,831
Sheffield (uninc.)	Warren	2,087	-----	Summerville	Jefferson	933	1,009	Warrior Run*	Luzerne	1,066	1,339
Shelcta	Indiana	105	114	Summit Hill	Carbon	4,924	5,400	Washington	Lancaster	483	418
Shenandoah	Schuylkill	15,704	16,700	Sunbury	Northumberland	15,670	15,462	Washington	Washington	26,280	26,166
Shenandoah Heights (uninc.)	Schuylkill	1,708	-----	Susquehanna Depot	Susquehanna	2,646	2,740	Washingtonville	Montour	194	175
Sheridan-Newmans-town (uninc.)	Lebanon	1,314	-----	Suterville	Westmoreland	854	937	Waterford	Erie	1,195	804
Shickling	Luzerne	2,166	2,354	Swarthmore	Delaware	4,825	4,061	Watsonville	Northumberland	2,327	2,232
Shillington	Berks	5,059	4,032	Swedesburg-Kings Manor (uninc.)	Montgomery	1,710	-----	Wattsburg	Erie	343	299
Shinglehouse ¹³	Potter	1,201	1,106	Swissvale	Allegheny	16,488	15,010	Waymart	Wayne	1,058	1,095
Shippensburg	Cumberland	5,722	5,244	Swoyersville ¹⁴	Luzerne	7,795	9,234	Waynesboro	Franklin	10,934	10,231
Shipponville	Clarion	522	517	Sykesville	Jefferson	1,652	2,044	Waynesburg	Greene	5,514	4,891
Shippingport	Beaver	408	441	Sylvania	Bradford	211	196	Weatherly	Carbon	2,622	2,754
Shiremans-town*	Cumberland	887	777	Tamaqua	Schuylkill	11,508	12,486	Weissport	Carbon	674	667
Shirleysburg	Huntingdon	241	242	Tarentum	Allegheny	9,500	9,346	Wellsburg	Somerset	359	357
Shoemakersville	Berks	1,060	1,081	Tatarny	Northampton	681	604	Wellsboro	Tioga	4,215	3,665
Shrewsbury	York	787	720	Taylor	Lackawanna	7,176	9,002	Wellsville	York	309	271
Silverdale	Bucks	384	293	Telford	{ Bucks	2,042	1,747	Wernersville	Berks	1,280	1,160
Sinking Spring*	Berks	1,982	1,861	Temple*	Montgomery	-----	-----	Westoyville	Erie	3,411	2,918
Slatington	Lehigh	4,343	4,002	Terra Hill	Berks	1,460	1,408	West Alexander	Washington	406	440
Sliekville (uninc.)	Westmoreland	1,266	-----	Thompson	Lancaster	1,000	907	West Brownsville	Washington	1,010	1,844
Sligo	Clarion	913	948	Thompsontown	Susquehanna	329	399	West Chester	Chester	16,168	13,239
Slippery Rock	Butler	2,294	1,269	Thornburg*	Junata	486	500	West Conshohocken	Montgomery	2,482	2,464
Slovan-Atlasburg (uninc.)	Washington	1,885	-----	Three Springs	Allegheny	335	284	West Easton	Northampton	1,368	1,169
Smethport	McKean	1,797	1,840	Throop	Huntingdon	417	427	West Elizabeth*	Allegheny	1,137	1,297
Smoksborg	Indiana	92	223	Tidoute	Lackawanna	5,861	7,382	West Fairview*	Cumberland	1,896	1,820
Smithfield	Fayette	1,086	996	Timblin	Warren	698	956	Westfield	Tioga	1,367	1,386
Smithfield-Crooked Creek (uninc.)	Huntingdon	1,134	-----	Tioga	Jefferson	327	451	West Grove	Chester	1,521	1,367
Smithton	Westmoreland	990	737	Tionesta	Tioga	544	460	West Hazleton	Luzerne	6,988	7,523
Snow Shoe	Centre	970	578	Titusville	Forest	728	845	West Homestead	Allegheny	3,267	3,526
Snydertown	Northumberland	314	342	Topton	Crawford	8,923	8,126	West Kittanning	Armstrong	910	1,006
Somerset	Somerset	5,036	5,430	Towanda	Berks	1,572	-----	West Lawn*	Berks	2,144	2,080
Souderton	Montgomery	4,521	4,036	Tower City	Bradford	4,069	4,154	West Lebanon (uninc.)	Lebanon	2,648	-----
South Bethlehem	Armstrong	561	489	Tower Hill-Thompson (uninc.)	Schuylkill	2,054	2,221	West Leechburg	Westmoreland	1,113	1,123
South Coatesville	Chester	1,966	1,604	Townville	Fayette	1,168	-----	West Leetsport	Berks	635	489
South Connellsville	Fayette	2,610	2,623	Trafford	Crawford	351	294	West Liberty	Butler	245	220
South Fork	Cambria	2,616	3,023	Trainer*	{ Allegheny	3,965	4,017	West Mayfield*	Beaver	1,768	963
South Greensburg	Cambria	2,616	3,023	Trappe	Westmoreland	-----	-----	West Middlesex	Mercer	1,217	1,126
South Heights*	Westmoreland	2,980	2,616	Tremont	Delaware	2,001	1,716	West Middletown	Washington	268	264
	Beaver	691	604		Montgomery	773	497	West Mifflin	Allegheny	17,965	8,694
					Schuylkill	2,102	2,314	Westmont	Cambria	4,410	3,741

¹² Saegertown returned in 1940 as Saegerstown.

¹³ Shinglehouse returned in 1940 as Shinglo House.

¹⁴ Swoyersville returned in 1940 as Swoyerville.

Table 7.—POPULATION OF ALL INCORPORATED PLACES AND OF UNINCORPORATED PLACES OF 1,000 OR MORE: 1950 AND 1940—Con.

City, town, borough, or unincorporated place	County	1950	1940	City, town, borough, or unincorporated place	County	1950	1940	City, town, borough, or unincorporated place	County	1950	1940
Westmoreland City-Biddle (uninc.)	Westmoreland	1,294	-----	Wilkinsburg	Allegheny	31,418	29,853	Wrightsville	York	2,104	2,120
West Newton	Westmoreland	3,619	2,765	William Penn (uninc.)	Schuylkill	1,057	-----	Wyalusing	Bradford	612	706
Westover	Clearfield	605	669	Williamsburg	Blair	1,792	1,898	Wyoming	Luzerne	4,511	4,728
West Pittston	Luzerne	7,230	7,943	Williamsport	Lycoming	45,047	44,355	Wyomissing	Berks	4,187	3,320
West Reading	Berks	5,072	4,907	Windber	Dauphin	2,332	2,769	Wyomissing Hills*	Berks	646	608
West Sunbury	Butler	262	259	Wilmington	Allegheny	5,325	5,662	Yardley*	Bucks	1,916	1,459
West View	Allegheny	7,581	7,215	Wilmore	Cambria	390	410	Yatesboro (uninc.)	Armstrong	1,264	-----
West Washington (uninc.)	Washington	4,492	-----	Wilson	Northampton	8,159	8,217	Yatesville*	Luzerne	505	700
West Wyoming	Luzerne	2,863	2,992	Windber	Somerset	8,010	9,057	Yeadon	Delaware	11,068	8,524
West York	York	5,756	5,590	Wind Gap	Northampton	1,577	1,377	Yeagertown (uninc.)	Mifflin	1,628	-----
Wheatland	Mercer	1,402	1,421	Windsor	York	1,126	1,108	Yoe	York	681	528
Whitaker*	Allegheny	2,149	2,217	Wintertown	York	298	265	York	York	59,953	56,712
Whitehall	Allegheny	7,342	-----	Winton	Lackawanna	6,280	7,989	Yorkana	York	229	242
White Haven	Luzerne	1,461	1,523	Womelsdorf	Berks	1,549	1,450	York Haven	York	743	730
White Oak	Allegheny	6,159	5,227	Woodbury	Bedford	254	271	York Springs	Adams	413	357
Wiconisco (uninc.)	Dauphin	1,549	-----	Woodcock	Crawford	130	110	Youngstown	Westmoreland	577	547
Wilkes-Barre	Luzerne	76,826	85,236	Woodside (uninc.)	Luzerne	1,422	-----	Youngsville	Warren	1,944	1,909
				Wormleysburg*	Cumberland	1,511	1,454	Youngwood	Westmoreland	2,720	2,546
				Worthington	Armstrong	800	600	Yukon (uninc.)	Westmoreland	1,099	-----
				Worthville	Jefferson	73	105	Zellenople	Butler	2,981	2,117

Table 8.—POPULATION OF INCORPORATED PLACES OF 5,000 OR MORE, BY WARDS: 1950

[Other incorporated places of 5,000 or more (Alliquippa, Bridgeville, Camp Hill, Castle Shannon, Centerville, Charleroi, Clifton Heights, Collingdale, Donora, Dormont, Doylestown, Edgewood, Emmaus, Forest Hills, Glenolden, Greentree, Honesdale, Kutztown, Lansdowne, Media, Midland, Mount Oliver, Munhall, Narberth, Norwood, Oakmont, Palmerton, Palmyra, Piletown, Rankin, Red Lion, St. Marys, Sharon Hill, Sharpburg, Sharpville, Shillington, Somerset, State College, Swissvale, West Chester, West Mifflin, West Pittston, West Reading, West View, West York, Whitehall, White Oak, Windber, and Yeadon boroughs; and Arnold city) have no wards]

City, borough, or town and ward	Population	City, borough, or town and ward	Population	City, borough, or town and ward	Population	City, borough, or town and ward	Population
Allentown city	106,756	Ashley borough	5,243	Bethlehem city	66,340	Brentwood borough	12,535
Ward 1	4,069	Ward 1	2,121	Ward 1	4,628	Ward 1	1,897
Ward 2	4,312	Ward 2	1,061	Ward 2	3,840	Ward 2	1,694
Ward 3	4,173	Ward 3	2,061	Ward 3	2,446	Ward 3	1,809
Ward 4	2,698			Ward 4	4,492	Ward 4	1,628
Ward 5	2,752	Avalon borough	6,463	Ward 5	4,811	Ward 5	1,471
Ward 6	5,292	Ward 1	2,303	Ward 6	1,887	Ward 6	1,776
Ward 7	4,096	Ward 2	1,839	Ward 7	2,957	Ward 7	2,202
Ward 8	12,651	Ward 3	2,321	Ward 8	3,093		
Ward 9	5,247			Ward 9	6,237	Bridgeport borough	5,827
Ward 10	9,504	Bangor borough	6,050	Ward 10	2,143	Ward 1	1,893
Ward 11	13,098	Ward 1	1,233	Ward 11	2,306	Ward 2	1,821
Ward 12	7,015	Ward 2	1,192	Ward 12	3,239	Ward 3	2,203
Ward 13	6,129	Ward 3	1,807	Ward 13	6,116		
Ward 14	6,376	Ward 4	1,818	Ward 14	5,616	Bristol borough	12,710
Ward 15	7,563			Ward 15	6,394	Ward 1	1,914
Ward 16	3,656	Beaver borough	6,360	Ward 16	2,794	Ward 2	1,525
Ward 17	2,887	Ward 1	2,027	Ward 17	3,401	Ward 3	1,200
Ward 18	1,066	Ward 2	1,507			Ward 4	2,634
Ward 19	3,592	Ward 3	2,526	Blairsville borough	5,000	Ward 5	2,354
				Ward 1	1,149	Ward 6	3,083
Altoona city	77,177	Beaver Falls city	17,375	Ward 2	1,605	Brownsville borough	7,643
Ward 1	3,235	Ward 1	2,000	Ward 3	2,246	Ward 1	1,460
Ward 2	6,288	Ward 2	2,574			Ward 2	1,494
Ward 3	4,159	Ward 3	2,008	Blakely borough	6,828	Ward 3	1,794
Ward 4	5,660	Ward 4	1,647	Ward 1	1,908	Ward 4	1,002
Ward 5	6,248	Ward 5	2,585	Ward 2	2,064	Ward 5	1,039
Ward 6	11,021	Ward 6	2,602	Ward 3	2,856	Ward 6	854
Ward 7	3,886	Ward 7	4,461	Bloomsburg town	10,633	Butler city	23,482
Ward 8	5,404	Bellefonte borough	5,651	Ward 1	1,446	Ward 1	5,392
Ward 9	5,703	North ward	2,639	Ward 2	2,122	Ward 2	3,312
Ward 10	6,064	South ward	2,037	Ward 3	1,441	Ward 3	5,186
Ward 11	3,852	West ward	976	Ward 4	680	Ward 4	3,819
Ward 12	4,856			Ward 5	1,634	Ward 5	5,773
Ward 13	7,936	Bellevue borough	11,604	Ward 6	1,535		
Ward 14	4,891	Ward 1	4,924	Ward 7	1,475	Canonsburg borough	12,072
Ambridge borough	16,429	Ward 2	2,092	Brackenridge borough	6,178	Ward 1	6,065
Ward 1	4,110	Ward 3	4,583	Ward 1	2,663	Ward 2	3,370
Ward 2	3,355			Ward 2	3,515	Ward 3	2,637
Ward 3	3,524	Berwick borough	14,010				
Ward 4	5,440	Ward 1	4,626	Braddock borough	16,488	Carbondale city	16,296
Archbald borough	6,304	Ward 2	2,362	Ward 1	5,321	Ward 1	3,631
Ward 1	3,772	Ward 3	4,007	Ward 2	3,661	Ward 2	1,932
Ward 2	1,589	Ward 4	2,955	Ward 3	3,783	Ward 3	4,033
Ward 3	993	Bethel borough	11,324	Ward 4	3,723	Ward 4	2,304
Ashland borough	6,192	Ward 1	1,542	Bradford city	17,354	Ward 5	2,355
Ward 1	1,308	Ward 2	1,900	Ward 1	1,229	Ward 6	1,988
Ward 2	1,248	Ward 3	1,695	Ward 2	3,129	Carlisle borough	16,812
Ward 3	1,302	Ward 4	2,031	Ward 3	4,120	Ward 1	3,850
Ward 4	1,326	Ward 5	1,002	Ward 4	4,120	Ward 2	1,890
Ward 5	1,008	Ward 6	1,613	Ward 5	2,905	Ward 3	4,154
		Ward 7	1,541	Ward 6	2,579	Ward 4	3,710
					3,392	Ward 5	3,218

NUMBER OF INHABITANTS

Table 8.—POPULATION OF INCORPORATED PLACES OF 5,000 OR MORE, BY WARDS: 1950—Con.

City, borough, or town and ward	Population	City, borough, or town and ward	Population	City, borough, or town and ward	Population	City, borough, or town and ward	Population
Carnegie borough	12, 105	Danville borough	6, 994	Ephrata borough	7, 027	Hanover borough	14, 048
Ward 1.....	6, 429	Ward 1.....	1, 904	Ward 1.....	2, 128	Ward 1.....	3, 440
Ward 2.....	5, 676	Ward 2.....	1, 518	Ward 2.....	2, 331	Ward 2.....	2, 560
Chambersburg borough	17, 212	Ward 3.....	2, 073	Ward 3.....	1, 277	Ward 3.....	4, 071
Ward 1.....	3, 903	Ward 4.....	1, 499	Ward 4.....	1, 291	Ward 4.....	2, 090
Ward 2.....	3, 149	Darby borough	13, 154	Erie city	130, 803	Ward 5.....	1, 881
Ward 3.....	6, 462	Ward 1.....	6, 136	Ward 1.....	18, 809	Harrisburg city	89, 544
Ward 4.....	2, 338	Ward 2.....	3, 007	Ward 2.....	19, 789	Ward 1.....	6, 288
Ward 5.....	1, 360	Ward 3.....	4, 011	Ward 3.....	18, 609	Ward 2.....	7, 822
Chester city	66, 039	Dickson City borough	8, 948	Ward 4.....	16, 107	Ward 3.....	1, 146
Ward 1.....	8, 370	Ward 1.....	3, 729	Ward 5.....	32, 465	Ward 4.....	3, 204
Ward 2.....	6, 906	Ward 2.....	1, 705	Ward 6.....	24, 904	Ward 5.....	4, 274
Ward 3.....	3, 291	Ward 3.....	3, 424	Etna borough	6, 750	Ward 6.....	3, 512
Ward 4.....	2, 719	Du Bois city	11, 497	Ward 1.....	2, 307	Ward 7.....	10, 059
Ward 5.....	5, 040	Ward 1.....	2, 712	Ward 2.....	1, 531	Ward 8.....	4, 835
Ward 6.....	5, 204	Ward 2.....	3, 024	Ward 3.....	2, 912	Ward 9.....	16, 164
Ward 7.....	7, 601	Ward 3.....	1, 896	Exeter borough	5, 130	Ward 10.....	11, 937
Ward 8.....	4, 703	Ward 4.....	1, 705	Ward 1.....	690	Ward 11.....	5, 380
Ward 9.....	5, 730	Ward 5.....	2, 070	Ward 2.....	1, 320	Ward 12.....	5, 102
Ward 10.....	4, 480	Dunmore borough	20, 305	Ward 3.....	1, 270	Ward 13.....	6, 137
Ward 11.....	11, 086	Ward 1.....	5, 638	Ward 4.....	1, 850	Ward 14.....	2, 097
Clairton city	19, 652	Ward 2.....	4, 408	Farrell city	13, 644	Ward 15.....	1, 992
Ward 1.....	4, 560	Ward 3.....	3, 706	Ward 1.....	5, 351	Hazleton city	35, 491
Ward 2.....	15, 092	Ward 4.....	321	Ward 2.....	5, 298	Ward 1.....	1, 486
Clearfield borough	9, 357	Ward 5.....	527	Ford City borough	5, 352	Ward 2.....	1, 348
Ward 1.....	1, 657	Ward 6.....	5, 804	Ward 1.....	3, 218	Ward 3.....	2, 144
Ward 2.....	3, 091	Duquesne city	17, 620	Ward 2.....	2, 134	Ward 4.....	2, 036
Ward 3.....	3, 063	Ward 1.....	5, 550	Forty Fort borough	6, 173	Ward 5.....	1, 276
Ward 4.....	1, 700	Ward 2.....	5, 439	Ward 1.....	2, 278	Ward 6.....	776
Coaldale borough	5, 818	Ward 3.....	6, 631	Ward 2.....	1, 781	Ward 7.....	1, 097
East ward.....	2, 047	Duryea borough	6, 655	Ward 3.....	2, 114	Ward 8.....	1, 762
Middle ward.....	2, 562	Ward 1.....	1, 484	Fountain Hill borough	5, 456	Ward 9.....	2, 475
West ward.....	709	Ward 2.....	1, 360	Ward 1.....	2, 739	Ward 10.....	1, 838
Coatesville city	13, 826	Ward 3.....	2, 003	Ward 2.....	2, 717	Hellertown borough	5, 435
Ward 1.....	2, 812	Ward 4.....	1, 214	Franklin city	10, 006	Ward 1.....	1, 871
Ward 2.....	3, 625	Ward 5.....	594	Ward 1.....	4, 376	Ward 2.....	1, 943
Ward 3.....	1, 978	Enston city	35, 632	Ward 2.....	3, 322	Ward 3.....	856
Ward 4.....	2, 497	Ward 1.....	1, 201	Ward 3.....	2, 308	Ward 4.....	1, 066
Ward 5.....	2, 914	Ward 2.....	1, 685	Freeland borough	5, 909	Holidaysburg borough	6, 483
Columbia borough	11, 993	Ward 3.....	5, 834	Ward 1.....	824	Ward 1.....	997
Ward 1.....	1, 473	Ward 4.....	3, 251	Ward 2.....	1, 000	Ward 2.....	1, 243
Ward 2.....	1, 180	Ward 5.....	1, 921	Ward 3.....	962	Ward 3.....	644
Ward 3.....	1, 124	Ward 6.....	3, 767	Ward 4.....	1, 220	Ward 4.....	884
Ward 4.....	1, 684	Ward 7.....	2, 530	Ward 5.....	1, 065	Ward 5.....	1, 133
Ward 5.....	1, 103	Ward 8.....	5, 065	Ward 6.....	838	Ward 6.....	1, 229
Ward 6.....	1, 103	Ward 9.....	2, 237	Frederick borough	7, 046	Ward 7.....	363
Ward 7.....	1, 810	Ward 10.....	3, 999	Ward 1.....	2, 716	Homestead borough	10, 046
Ward 8.....	1, 312	Ward 11.....	2, 404	Ward 2.....	2, 333	Ward 1.....	560
Ward 9.....	1, 090	Ward 12.....	1, 738	Ward 3.....	1, 997	Ward 2.....	5, 416
Connellsville city	13, 293	East Pittsburgh borough	5, 259	Ward 4.....	1, 997	Ward 3.....	1, 811
Ward 1.....	2, 018	Ward 1.....	408	Ward 5.....	1, 065	Ward 4.....	2, 269
Ward 2.....	1, 863	Ward 2.....	3, 081	Ward 6.....	838	Huntingdon borough	7, 330
Ward 3.....	2, 005	Ward 3.....	1, 770	Gettysburg borough	7, 046	Ward 1.....	890
Ward 4.....	2, 135	East Stroudsburg borough	7, 274	Ward 1.....	2, 716	Ward 2.....	1, 636
Ward 5.....	1, 967	Ward 1.....	2, 001	Ward 2.....	2, 333	Ward 3.....	1, 574
Ward 6.....	1, 307	Ward 2.....	920	Ward 3.....	1, 997	Ward 4.....	1, 631
Ward 7.....	1, 395	Ward 3.....	1, 033	Glassport borough	8, 707	Ward 5.....	1, 599
Conshohocken borough	10, 922	Ward 4.....	1, 081	Ward 1.....	1, 409	Indiana borough	11, 743
Ward 1.....	2, 104	Ward 5.....	1, 121	Ward 2.....	2, 592	Ward 1.....	2, 166
Ward 2.....	1, 224	Ward 6.....	1, 118	Ward 3.....	4, 706	Ward 2.....	3, 103
Ward 3.....	1, 780	Edwardsville borough	6, 686	Greensburg city	16, 923	Ward 3.....	4, 777
Ward 4.....	2, 078	Ward 1.....	1, 995	Ward 1.....	2, 656	Ward 4.....	1, 697
Ward 5.....	2, 740	Ward 2.....	1, 021	Ward 2.....	2, 660	Jeannette city	16, 172
Coraopolis borough	10, 498	Ward 3.....	710	Ward 3.....	1, 005	Ward 1.....	2, 069
Ward 1.....	3, 585	Ward 4.....	1, 120	Ward 4.....	1, 798	Ward 2.....	3, 127
Ward 2.....	2, 221	Ward 5.....	778	Ward 5.....	3, 259	Ward 3.....	2, 793
Ward 3.....	2, 377	Ward 6.....	510	Ward 6.....	1, 453	Ward 4.....	1, 637
Ward 4.....	2, 315	Ward 7.....	548	Ward 7.....	2, 423	Ward 5.....	3, 889
Corry city	7, 911	Elizabethtown borough	5, 083	Ward 8.....	1, 668	Ward 6.....	2, 957
Ward 1.....	1, 874	Ward 1.....	1, 786	Grove City borough	7, 411	Jenkintown borough	5, 130
Ward 2.....	1, 898	Ward 2.....	3, 297	Ward 1.....	1, 335	Ward 1.....	1, 014
Ward 3.....	2, 380	Ellwood City borough	12, 945	Ward 2.....	2, 528	Ward 2.....	1, 769
Ward 4.....	1, 809	Ward 1.....	2, 753	Ward 3.....	1, 498	Ward 3.....	813
Crafton borough	8, 066	Ward 2.....	3, 251	Ward 4.....	2, 054	Ward 4.....	1, 534
Ward 1.....	4, 011	Ward 3.....	1, 798	Harrisburg city	89, 544	Ward 1.....	6, 288
Ward 2.....	2, 818	Ward 4.....	3, 031	Ward 2.....	19, 789	Ward 2.....	7, 822
Ward 3.....	1, 237	Ward 5.....	2, 112	Ward 3.....	18, 609	Ward 3.....	1, 146

Table 8.—POPULATION OF INCORPORATED PLACES OF 5,000 OR MORE, BY WARDS: 1950—Con.

City, borough, or town and ward	Population	City, borough, or town and ward	Population	City, borough, or town and ward	Population	City, borough, or town and ward	Population
Jersey Shore borough	5,595	Lebanon city—Con.		Minersville borough	7,783	Norristown borough	38,126
Ward 1.....	1,507	Ward 7.....	2,415	Ward 1.....	3,724	Ward 1.....	2,328
Ward 2.....	1,706	Ward 8.....	1,223	Ward 2.....	1,265	Ward 2.....	2,537
Ward 3.....	1,134	Ward 9.....	2,500	Ward 3.....	1,432	Ward 3.....	1,382
Ward 4.....	1,358			Ward 4.....	1,362	Ward 4.....	2,863
Johnstown city	63,232	Lehighton borough	6,565			Ward 5.....	3,407
Ward 1.....	2,320	Ward 1.....	2,537	Monaca borough	7,415	Ward 6.....	6,235
Ward 2.....	2,040	Ward 2.....	1,685	Ward 1.....	1,157	Ward 7.....	2,920
Ward 3.....	460	Ward 3.....	2,343	Ward 2.....	1,681	Ward 8.....	2,416
Ward 4.....	916			Ward 3.....	1,316	Ward 9.....	3,372
Ward 5.....	2,183	Lewisburg borough	5,268	Ward 4.....	2,202	Ward 10.....	3,132
Ward 6.....	4,154	North ward.....	1,748	Ward 5.....	1,059	Ward 11.....	2,741
Ward 7.....	5,829	South ward.....	1,340			Ward 12.....	4,793
Ward 8.....	6,062	West ward.....	2,180	Monessen city	17,896	Northampton borough	9,332
Ward 9.....	2,638			Ward 1.....	6,773	Ward 1.....	1,696
Ward 10.....	1,887	Lewistown borough	13,894	Ward 2.....	4,517	Ward 2.....	2,316
Ward 11.....	2,782	Ward 1.....	3,085	Ward 3.....	5,489	Ward 3.....	2,859
Ward 12.....	2,049	Ward 2.....	1,042	Ward 4.....	1,117	Ward 4.....	2,401
Ward 13.....	843	Ward 3.....	785	Monongahela city	8,922	North Braddock borough	14,724
Ward 14.....	1,053	Ward 4.....	1,812	Ward 1.....	2,361	Ward 1.....	6,314
Ward 15.....	1,302	Ward 5.....	3,694	Ward 2.....	3,176	Ward 2.....	4,154
Ward 16.....	2,870	Ward 6.....	1,916	Ward 3.....	3,385	Ward 3.....	4,256
Ward 17.....	11,347	Ward 7.....	1,560	Morrisville borough	6,787	Oil City	19,581
Ward 18.....	2,737	Lititz borough	5,568	Ward 1.....	2,260	Ward 1.....	2,774
Ward 19.....	2,408	Ward 1.....	3,398	Ward 2.....	1,257	Ward 2.....	610
Ward 20.....	6,450	Ward 2.....	2,170	Ward 3.....	1,957	Ward 3.....	1,163
Ward 21.....	1,462	Lock Haven city	11,381	Ward 4.....	1,313	Ward 4.....	3,575
Kane borough	5,706	Ward 1.....	3,069	Mount Carmel borough	14,222	Ward 5.....	1,332
Ward 1.....	1,691	Ward 2.....	2,019	Ward 1.....	2,525	Ward 6.....	2,023
Ward 2.....	1,311	Ward 3.....	2,647	Ward 2.....	3,236	Ward 7.....	1,905
Ward 3.....	1,310	Ward 4.....	3,046	Ward 3.....	4,020	Ward 8.....	2,745
Ward 4.....	1,394			Ward 4.....	3,541	Ward 9.....	1,403
Kingston borough	21,096	Luzerne borough	6,176	Mount Pleasant borough	5,883	Ward 10.....	1,062
Ward 1.....	2,870	Ward 1.....	1,301	Ward 1.....	1,624	Old Forge borough	9,749
Ward 2.....	2,182	Ward 2.....	1,411	Ward 2.....	2,014	Ward 1.....	1,282
Ward 3.....	2,466	Ward 3.....	1,804	Ward 3.....	2,245	Ward 2.....	1,531
Ward 4.....	2,440	Ward 4.....	1,060	Ward 4.....	2,245	Ward 3.....	2,020
Ward 5.....	3,564	McKeesport city	51,502	Ward 5.....	2,676	Ward 4.....	1,222
Ward 6.....	3,761	Ward 1.....	2,080	Nanticoke city	20,160	Ward 5.....	624
Ward 7.....	3,823	Ward 2.....	3,323	Ward 1.....	1,513	Ward 6.....	3,070
Kittanning borough	7,731	Ward 3.....	5,254	Ward 2.....	881	Olyphant borough	7,047
Ward 1.....	1,245	Ward 4.....	1,197	Ward 3.....	171	Ward 1.....	1,055
Ward 2.....	2,209	Ward 5.....	2,798	Ward 4.....	1,190	Ward 2.....	2,241
Ward 3.....	2,600	Ward 6.....	5,235	Ward 5.....	2,676	Ward 3.....	1,827
Ward 4.....	1,677	Ward 7.....	12,203	Ward 6.....	1,052	Ward 4.....	1,024
Lancaster city	63,774	Ward 8.....	8,167	Ward 7.....	820	Philadelphia city	2,071,605
Ward 1.....	1,803	Ward 9.....	4,156	Ward 8.....	1,655	Ward 1.....	32,493
Ward 2.....	4,026	Ward 10.....	3,657	Ward 9.....	2,202	Ward 2.....	20,362
Ward 3.....	2,696	Ward 11.....	3,432	Ward 10.....	1,116	Ward 3.....	12,268
Ward 4.....	3,885	McKees Rocks borough	16,241	Ward 11.....	3,546	Ward 4.....	10,054
Ward 5.....	4,714	Ward 1.....	3,195	Ward 12.....	2,105	Ward 5.....	6,982
Ward 6.....	13,540	Ward 2.....	7,774	Ward 13.....	1,233	Ward 6.....	1,031
Ward 7.....	11,615	Ward 3.....	5,272	Nanty-Glo borough	5,425	Ward 7.....	21,741
Ward 8.....	13,378	Mahanoy City borough	10,934	Ward 1.....	2,688	Ward 8.....	12,108
Ward 9.....	8,117	Ward 1.....	3,449	Ward 2.....	2,737	Ward 9.....	1,658
Lansdale borough	9,762	Ward 2.....	1,602	Nazareth borough	5,830	Ward 10.....	8,272
East ward.....	3,773	Ward 3.....	1,012	Ward 1.....	2,180	Ward 11.....	2,954
South ward.....	1,925	Ward 4.....	1,309	Ward 2.....	2,117	Ward 12.....	2,954
West ward.....	4,064	Ward 5.....	3,502	Ward 3.....	1,533	Ward 13.....	5,905
Lansford borough	7,487	Meadville city	18,972	New Brighton borough	9,535	Ward 14.....	14,175
East ward.....	3,097	Ward 1.....	4,439	Ward 1.....	2,234	Ward 15.....	39,887
Middle ward.....	1,902	Ward 2.....	6,756	Ward 2.....	1,668	Ward 16.....	7,681
West ward.....	2,488	Ward 3.....	4,101	Ward 3.....	1,692	Ward 17.....	9,635
Larksville borough	6,360	Ward 4.....	2,817	Ward 4.....	1,291	Ward 18.....	18,697
Ward 1.....	1,070	Ward 5.....	859	Ward 5.....	2,650	Ward 19.....	39,715
Ward 2.....	401	Mechanicsburg borough	6,786	New Castle city	48,834	Ward 20.....	43,844
Ward 3.....	507	Ward 1.....	1,295	Ward 1.....	4,259	Ward 21.....	41,409
Ward 4.....	799	Ward 2.....	1,073	Ward 2.....	10,710	Ward 22.....	114,197
Ward 5.....	1,257	Ward 3.....	892	Ward 3.....	6,830	Ward 23.....	51,839
Ward 6.....	764	Ward 4.....	980	Ward 4.....	9,368	Ward 24.....	69,391
Ward 7.....	1,592	Ward 5.....	1,946	Ward 5.....	5,577	Ward 25.....	37,061
Latrobe borough	11,811	Middletown borough	9,184	Ward 6.....	5,577	Ward 26.....	56,517
Ward 1.....	2,647	Ward 1.....	2,305	Ward 7.....	4,131	Ward 27.....	30,070
Ward 2.....	1,943	Ward 2.....	4,551	Ward 8.....	4,745	Ward 28.....	50,775
Ward 3.....	2,159	Ward 3.....	2,328	New Cumberland borough	6,204	Ward 29.....	30,333
Ward 4.....	2,303	Millvale borough	7,287	Ward 1.....	3,436	Ward 30.....	27,208
Ward 5.....	1,795	Ward 1.....	2,255	Ward 2.....	2,708	Ward 31.....	24,208
Ward 6.....	904	Ward 2.....	2,539	New Kensington city	25,146	Ward 32.....	60,560
Lebanon city	28,156	Ward 3.....	2,496	Ward 1.....	2,070	Ward 33.....	66,928
Ward 1.....	5,170	Milton borough	8,578	Ward 2.....	2,762	Ward 34.....	50,695
Ward 2.....	4,537	Ward 1.....	1,026	Ward 3.....	4,412	Ward 35.....	148,458
Ward 3.....	1,749	Ward 2.....	1,284	Ward 4.....	8,417	Ward 36.....	52,780
Ward 4.....	2,154	Ward 3.....	2,372	Ward 5.....	2,458	Ward 37.....	21,004
Ward 5.....	6,057	Ward 4.....	1,871	Ward 6.....	1,975	Ward 38.....	76,516
Ward 6.....	1,751	Ward 5.....	2,025	Ward 7.....	2,152	Ward 39.....	66,066

NUMBER OF INHABITANTS

Table 8.—POPULATION OF INCORPORATED PLACES OF 5,000 OR MORE, BY WARDS: 1950—Con.

City, borough, or town and ward	Population	City, borough, or town and ward	Population	City, borough, or town and ward	Population	City, borough, or town and ward	Population
Philadelphia city—Con.		Prospect Park borough	5,834	Scranton city—Con.		Taylor borough	7,176
Ward 47	36,604	Ward 1	1,110	Ward 14	2,931	Ward 1	1,370
Ward 48	31,800	Ward 2	1,565	Ward 15	5,781	Ward 2	1,846
Ward 49	53,593	Ward 3	1,242	Ward 16	2,278	Ward 3	1,851
Ward 50	67,311	Ward 4	649	Ward 17	8,273	Ward 4	1,055
Ward 51	45,301	Ward 5	1,263	Ward 18	1,347	Ward 5	1,254
Ward 52	50,372			Ward 19	9,105	Ward 6	1,059
Phoenixville borough	12,932	Punxsutawney borough	8,969	Ward 20	7,255		1,587
Ward 1	1,041	Ward 1	1,742	Ward 21	9,038	Throop borough	5,861
Ward 2	3,781	Ward 2	1,700	Ward 22	3,819	Ward 1	1,377
Ward 3	2,840	Ward 3	1,767	Ward 23	6,691	Ward 2	1,846
Ward 4	1,537	Ward 4	1,557	Ward 24	2,327	Ward 3	1,189
Ward 5	1,825	Ward 5	864	Sewickley borough	5,836	Ward 4	1,449
Ward 6	1,809	Ward 6	1,330	Ward 1	2,293	Titusville city	8,923
Pittsburgh city	676,806	Quakertown borough	5,673	Ward 2	1,727	Ward 1	2,539
Ward 1	8,904	Ward 1	1,527	Ward 3	1,816	Ward 2	3,224
Ward 2	3,840	Ward 2	1,033	Shamokin city	16,879	Ward 3	802
Ward 3	21,203	Ward 3	1,970	Ward 1	1,207	Ward 4	1,632
Ward 4	32,121	Ward 4	1,134	Ward 2	2,122	Ward 5	720
Ward 5	33,561	Reading city	109,320	Ward 3	906	Turtle Creek borough	12,363
Ward 6	14,472	Ward 1	3,540	Ward 4	3,344	Ward 1	8,278
Ward 7	19,279	Ward 2	6,312	Ward 5	3,210	Ward 2	2,528
Ward 8	21,707	Ward 3	4,452	Ward 6	1,822	Ward 3	1,557
Ward 9	16,823	Ward 4	2,710	Ward 7	1,053	Tyrone borough	8,214
Ward 10	25,651	Ward 5	3,053	Ward 8	717	Ward 1	1,551
Ward 11	26,340	Ward 6	8,605	Ward 9	923	Ward 2	818
Ward 12	25,974	Ward 7	3,773	Ward 10	885	Ward 3	945
Ward 13	29,787	Ward 8	3,134	Sharon city	26,454	Ward 4	1,550
Ward 14	47,316	Ward 9	5,589	Ward 1	3,724	Ward 5	938
Ward 15	33,140	Ward 10	4,394	Ward 2	7,803	Ward 6	1,365
Ward 16	24,538	Ward 11	5,309	Ward 3	4,197	Ward 7	1,047
Ward 17	17,538	Ward 12	6,364	Ward 4	10,730	Uniontown city	20,471
Ward 18	21,390	Ward 13	8,028	Shenandoah borough	15,704	Ward 1	3,026
Ward 19	43,918	Ward 14	11,292	Ward 1	3,572	Ward 2	3,362
Ward 20	24,749	Ward 15	8,350	Ward 2	1,110	Ward 3	2,012
Ward 21	20,205	Ward 16	9,041	Ward 3	2,855	Ward 4	2,747
Ward 22	15,810	Ward 17	5,115	Ward 4	3,030	Ward 5	1,913
Ward 23	14,403	Ward 18	3,207	Ward 5	4,237	Ward 6	1,660
Ward 24	13,810	Ridgway borough	6,244	Shippensburg borough	5,722	Ward 7	1,030
Ward 25	16,970	Ward 1	758	East ward	1,351	Ward 8	3,321
Ward 26	24,810	Ward 2	1,337	Middle ward	1,580	Vandergrift borough	9,524
Ward 27	26,011	Ward 3	1,631	West ward	2,491	Ward 1	1,443
Ward 28	12,835	Ward 4	1,682	South Williamsport borough	6,364	Ward 2	1,857
Ward 29	16,651	Ward 5	1,186	Ward 1	1,822	Ward 3	1,438
Ward 30	7,867	Rochester borough	7,197	Ward 2	2,912	Ward 4	1,320
Ward 31	7,058	Ward 1	1,117	Ward 3	1,630	Ward 5	2,040
Ward 32	7,002	Ward 2	2,684	Steelton borough	12,574	Ward 6	1,426
Pittston city	15,012	Ward 3	1,720	Ward 1	3,418	Warren borough	14,849
Ward 1	1,113	Ward 4	1,076	Ward 2	2,104	Ward 1	1,275
Ward 2	605	St. Clair borough	5,856	Ward 3	2,926	Ward 2	372
Ward 3	980	Middle ward	1,600	Ward 4	1,649	Ward 3	960
Ward 4	1,361	North ward	1,108	Ward 5	2,477	Ward 4	1,070
Ward 5	1,310	South ward	2,373	Stroudsburg borough	6,361	Ward 5	3,281
Ward 6	2,142	West ward	670	Ward 1	1,154	Ward 6	2,587
Ward 7	1,161	Sayre borough	7,735	Ward 2	1,351	Ward 7	975
Ward 8	558	Ward 1	1,228	Ward 3	1,291	Ward 8	1,638
Ward 9	605	Ward 2	2,388	Ward 4	1,333	Ward 9	1,284
Ward 10	2,523	Ward 3	939	Ward 5	1,232	Washington city	26,280
Ward 11	2,594	Ward 4	2,322	Sunbury city	15,570	Ward 1	1,572
Plymouth borough	13,021	Ward 5	858	Ward 2	1,631	Ward 2	2,802
Ward 1	1,738	Schuylkill Haven borough	6,597	Ward 3	2,270	Ward 3	1,885
Ward 2	853	East ward	2,478	Ward 4	870	Ward 4	1,434
Ward 3	865	North ward	1,634	Ward 5	2,152	Ward 5	2,508
Ward 4	722	South ward	2,083	Ward 6	1,671	Ward 6	3,807
Ward 5	857	West ward	402	Ward 7	1,568	Ward 7	7,935
Ward 6	1,873	Scottsdale borough	6,249	Ward 8	2,312	Ward 8	4,067
Ward 7	818	Ward 1	1,018	Ward 9	1,888	Waynesboro borough	10,334
Ward 8	558	Ward 2	1,560	Swoyersville borough	7,795	Ward 1	3,209
Ward 9	1,424	Ward 3	1,582	Ward 1	2,915	Ward 2	2,047
Ward 10	971	Ward 4	1,189	Ward 2	3,017	Ward 3	1,256
Ward 11	847	Scranton city	125,536	Ward 3	1,863	Waynesburg borough	5,514
Ward 12	864	Ward 1	5,959	Tamaqua borough	11,508	Ward 1	2,150
Ward 13	602	Ward 2	8,509	East ward	4,157	Ward 2	2,108
ottstown borough	22,589	Ward 3	2,866	Middle ward	1,805	Ward 3	1,256
Ward 1	1,708	Ward 4	6,828	North ward	2,774	West Hazleton borough	6,988
Ward 2	1,710	Ward 5	7,386	South ward	2,772	Ward 1	1,165
Ward 3	1,219	Ward 6	3,517	Tarentum borough	9,540	Ward 2	2,776
Ward 4	969	Ward 7	2,020	Ward 1	3,478	Ward 3	3,047
Ward 5	2,026	Ward 8	1,052	Ward 2	2,084	Wilkes-Barre city	76,826
Ward 6	3,042	Ward 9	6,623	Ward 3	3,978	Ward 1	4,098
Ward 7	2,462	Ward 10	6,392	Taylor borough	7,176	Ward 2	3,523
Ward 8	3,403	Ward 11	4,430	Ward 1	1,370	Ward 3	4,965
Ward 9	3,697	Ward 12	4,477	Ward 2	1,846	Ward 4	1,515
Ward 10	2,353	Ward 13	6,473	Ward 3	1,055	Ward 5	1,295
ottsville city	23,640			Ward 4	1,254	Ward 6	3,431
Ward 1	1,887			Ward 5	1,059	Ward 7	678
Ward 2	2,483			Ward 6	1,587	Ward 8	1,340
Ward 3	2,483			Ward 7	9,038		
Ward 4	3,565			Ward 8	3,819		
Ward 5	3,568			Ward 9	6,691		
Ward 6	5,743			Ward 10	2,327		
Ward 7	2,950						
Ward 8	3,444						

Table 8.—POPULATION OF INCORPORATED PLACES OF 5,000 OR MORE, BY WARDS: 1950—Con.

City, borough, or town and ward	Population	City, borough, or town and ward	Population	City, borough, or town and ward	Population	City, borough, or town and ward	Population
Wilkes-Barre city—Con.		Williamsport city	45,047	Wilmerding borough	5,325	York city	59,953
Ward 9	3,293	Ward 1	1,951	Ward 1	1,298	Ward 1	2,526
Ward 10	3,325	Ward 2	1,667	Ward 2	1,248	Ward 2	1,842
Ward 11	2,117	Ward 3	2,400	Ward 3	1,206	Ward 3	740
Ward 12	5,812	Ward 4	1,834	Ward 4	1,573	Ward 4	1,905
Ward 13	8,651	Ward 5	3,995	Wilson borough	8,159	Ward 5	1,947
Ward 14	9,323	Ward 6	4,293	Ward 1	1,891	Ward 6	3,580
Ward 15	7,541	Ward 7	4,889	Ward 2	2,485	Ward 7	2,409
Ward 16	7,103	Ward 8	3,879	Ward 3, North	2,485	Ward 8	4,074
Ward 17	2,358	Ward 9	2,406	Ward 3, South	1,905	Ward 9	9,635
Ward 18	2,977	Ward 10	3,423	Winton borough	6,280	Ward 10	4,237
Ward 19	1,709	Ward 11	2,435	Ward 1	955	Ward 11	5,280
Ward 20	1,802	Ward 12	2,632	Ward 2	2,389	Ward 12	12,981
Wilkesburg borough	31,418	Ward 13	3,240	Ward 3	2,936	Ward 13	2,247
Ward 1	13,299	Ward 14	2,549			Ward 14	4,490
Ward 2	10,063	Ward 15	1,802			Ward 15	1,100
Ward 3	8,056	Ward 16	1,687				

Table 9.—POPULATION OF URBANIZED AREAS: 1950

Area	Population	Area	Population
ALLENTOWN-BETHEHEM URBANIZED AREA		HARRISBURG URBANIZED AREA	
The area	225,962	The area	169,646
In central cities	173,096	Harrisburg city	89,544
Allentown city	106,756	Outside city	80,102
Bethlehem city	66,340	The urbanized area includes the following minor civil divisions and parts of minor civil divisions:	
Outside central cities	52,866	Cumberland County (part)	26,252
The urbanized area includes the following minor civil divisions and parts of minor civil divisions:		Camp Hill borough	5,934
Lehigh County (part)	152,444	East Pennsboro township (part)	3,634
Allentown city	106,756	Lemoyne borough	4,605
Bethlehem city (part)	13,804	Lower Allen township (part)	1,581
Catasauqua borough	4,923	New Cumberland borough	6,204
Coplay borough	2,904	Shiremanstown borough	887
Emmaus borough	7,780	West Fairview borough	1,896
Fountain Hill borough	5,456	Wormleysburg borough	1,511
Salisbury township (part)	1,740	Dauphin County (part)	138,530
South Whitehall township (part)	1,418	Harrisburg city	89,544
Whitehall township (part)	7,573	Highspire borough	2,790
Northampton County (part)	73,518	Lower Paxton township (part)	1,928
Bethlehem city (part)	62,536	Lower Swatara township (part)	2,292
Bethlehem township (part)	1,431	Middletown borough	9,184
Freemansburg borough	1,739	Paxtang borough	1,857
Hanover township (part)	161	Penbrook borough	3,601
Hellertown borough	5,435	Royalton borough	1,175
Lower Saucon township (part)	255	Steelton borough	12,574
Northampton borough	9,332	Susquehanna township (part)	6,398
North Catasauqua borough	2,629	Swatara township (part)	7,098
ALTOONA URBANIZED AREA		Perry County (part)	2,158
The area	86,614	Marysville borough	2,158
Altoona city	77,177	York County (part)	2,706
Outside city	9,437	Fairview township (part)	2,706
The urbanized area includes the following minor civil divisions and parts of minor civil divisions:		JOHNSTOWN URBANIZED AREA	
Blair County (part)	86,614	The area	93,354
Allegheny township (part)	234	Johnstown city	63,232
Altoona city	77,177	Outside city	30,122
Antis township (part)	(1)	The urbanized area includes the following minor civil divisions and parts of minor civil divisions:	
Blair township (part)	(1)	Cambria County (part)	93,321
Frankstown township (part)	2	Brownstown borough	1,608
Holidaysburg borough	6,483	Conemaugh township (part)	97
Logan township (part)	2,718	Daisytown borough	442
ERIE URBANIZED AREA		Dale borough	3,310
The area	151,710	East Conemaugh borough	4,101
Erie city	130,803	Ferndale borough	2,619
Outside city	20,907	Franklin borough	1,833
The urbanized area includes the following minor civil divisions and parts of minor civil divisions:		Geistown borough	2,148
Erie County (part)	151,710	Johnstown city	63,232
Erie city	130,803	Lorain borough	1,406
Harborscreek township (part)	726	Lower Yoder township (part)	1,303
Lawrence Park township	4,154	Middle Taylor township (part)	(1)
Millcreek township (part)	12,616	Southmont borough	2,278
Wesleyville borough	3,411	Stoneycreek township (part)	1,472
		Upper Yoder township (part)	2,823
		Westmont borough	4,410
		West Taylor township (part)	339
		Somerset County (part)	33
		Conemaugh township (part)	33

(1) No population returned for that part of the township in the urbanized area.

NUMBER OF INHABITANTS

Table 9.—POPULATION OF URBANIZED AREAS: 1950—Con.

Area	Population	Area	Population
LANCASTER URBANIZED AREA		PHILADELPHIA URBANIZED AREA—Con.	
The area.....	76,280	In New Jersey.....	327,591
Lancaster city.....	63,774	Burlington County (part).....	22,848
Outside city.....	12,506	Cinnaminson township (part).....	840
The urbanized area includes the following minor civil divisions and parts of minor civil divisions:		Maple Shade township (part).....	5,985
Lancaster County (part).....	76,280	Moorstown township (part).....	7,490
East Hempfield township (part).....	706	Palmyra borough.....	5,802
East Lampeter township (part).....	6	Riverton borough.....	2,701
Lancaster city.....	63,774	Camden County (part).....	278,620
Lancaster township (part).....	4,531	Audubon borough.....	9,551
Manheim township (part).....	3,895	Audubon Park borough.....	1,859
Manor township (part).....	434	Barrington borough.....	2,051
Millersville borough.....	2,551	Bellmawr borough.....	5,213
West Lampeter township (part).....	473	Berlin borough.....	2,339
PHILADELPHIA URBANIZED AREA		Berlin township (part).....	2,262
The area.....	2,922,470	Brooklawn borough.....	124,555
Philadelphia city.....	2,071,005	Camden city.....	3,191
Outside city.....	850,865	Clementon borough.....	15,800
The urbanized area includes the following minor civil divisions and parts of minor civil divisions:		Collingswood borough.....	6,735
In Pennsylvania.....	2,594,879	Delaware township (part).....	906
Bucks County (part).....	16,061	Gibbsboro borough.....	14,357
Bensalem township (part).....	0,532	Gloucester City.....	1,507
Bristol township (part).....	3,194	Gloucester township (part).....	12,379
Ivyland borough.....	358	Haddon township.....	10,495
Lower Southampton township (part).....	1,156	Haddonfield borough.....	7,287
Warminster township (part).....	4,821	Haddon Heights borough.....	237
Chester County (part).....	3,666	Hi-Nella borough.....	1,540
Easttown township (part).....	1,097	Laurel Springs borough.....	1,506
Tredyffrin township (part).....	1,969	Lawnside borough.....	3,479
Delaware County (part).....	372,411	Magnolia borough.....	1,883
Aldan borough.....	3,430	Merchantville borough.....	4,183
Aston township (part).....	2,495	Mount Ephraim borough.....	4,449
Chester city.....	66,039	Onklyn borough.....	4,889
Chester township (part).....	3,376	Pennsauken township (part).....	20,587
Clifton Heights borough.....	7,549	Pine Hill borough.....	2,546
Collingdale borough.....	8,443	Pine Valley borough.....	39
Colwyn borough.....	2,143	Runnemede borough.....	4,217
Darby borough.....	13,154	Somerdale borough.....	1,417
Darby township (part).....	3,334	Stratford borough.....	1,356
East Lansdowne borough.....	3,527	Tavistock borough.....	15
Eddystone borough.....	3,014	Voorhees township (part).....	593
Folcroft borough.....	1,909	Waterford township (part).....	780
Glenolden borough.....	0,450	Wood-Lynne borough.....	2,776
Haverford township (part).....	38,732	Gloucester County (part).....	26,123
Lansdowne borough.....	12,109	Deptford township (part).....	1,077
Lower Chichester township (part).....	2,669	Mantua township (part).....	1,109
Marcus Hook borough.....	3,843	National Park borough.....	2,419
Marple township (part).....	3,373	Wenonah borough.....	1,511
Media borough.....	5,726	West Deptford township (part).....	2,972
Millbourne borough.....	901	Westville borough.....	4,731
Morton borough.....	1,352	Woodbury city.....	10,931
Nether Providence township (part).....	2,863	Woodbury Heights borough.....	1,373
Newtown township (part).....	637	PITTSBURGH URBANIZED AREA	
Norwood borough.....	5,246	The area.....	1,532,953
Parkside borough.....	1,637	Pittsburgh city.....	676,806
Prospect Park borough.....	5,834	Outside city.....	856,147
Radnor township (part).....	10,909	The urbanized area includes the following minor civil divisions and parts of minor civil divisions:	
Ridley township (part).....	15,030	Allegheny County (part).....	1,371,522
Ridley Park borough.....	4,921	Aspinwall borough.....	4,084
Rutledge borough.....	919	Avalon borough.....	6,408
Sharon Hill borough.....	5,464	Baldwin township (part).....	9,112
Springfield township (part).....	8,124	Bellevue borough.....	11,604
Swarthmore borough.....	4,825	Ben Avon borough.....	2,466
Tinicum township.....	5,314	Ben Avon Heights borough.....	394
Trainer borough.....	2,001	Bethel borough.....	11,324
Upland borough.....	4,081	Blawnox borough.....	2,165
Upper Chichester township (part).....	4,237	Brackenridge borough.....	6,178
Upper Darby township (part).....	84,191	Braddock borough.....	10,488
Upper Providence township (part).....	816	Braddock Hills borough.....	1,965
Yeadon borough.....	11,008	Brentwood borough.....	12,535
Montgomery County (part).....	131,136	Bridgeville borough.....	5,650
Abington township (part).....	25,403	Carnegie borough.....	12,105
Cheltenham township.....	22,854	Castle Shannon borough.....	5,459
Hatboro borough.....	4,788	Chalfant borough.....	1,381
Jenkintown borough.....	5,130	Cheswick borough.....	1,534
Lower Merion township (part).....	42,882	Churchill borough.....	1,733
Lower Moreland township (part).....	661	Clairton city.....	10,052
Narberth borough.....	5,407	Collier township (part).....	736
Rockledge borough.....	2,261	Coraopolis borough.....	10,498
Springfield township (part).....	11,213	Crafton borough.....	8,066
Upper Dublin township (part).....	1,682	Crescent township (part).....	783
Upper Merion township (part).....	101	Dormont borough.....	13,406
Upper Moreland township (part).....	7,223	Dravosburg borough.....	3,786
Whitmarsh township (part).....	1,526	Duquesne city.....	17,620
Philadelphia County.....	2,071,005	East Deer township.....	3,185
Philadelphia city.....	2,071,005	East McKeesport borough.....	3,171
		East Pittsburgh borough.....	5,250
		Eden Park borough.....	1,531

Table 9.—POPULATION OF URBANIZED AREAS: 1950—Con.

Area	Population	Area	Population
PITTSBURGH URBANIZED AREA—Con.		PITTSBURGH URBANIZED AREA—Con.	
Allegheny County (part)—Con.		Beaver County (part)—Con.	
Edgewood borough.....	5,292	Harmony township (part).....	3,350
Edgeworth borough.....	1,466	Hopewell township (part).....	2,130
Elizabeth borough.....	2,015	Monaca borough.....	7,415
Elizabeth township (part).....	2,846	New Brighton borough.....	9,535
Emsworth borough.....	3,128	Patterson township.....	2,224
Etna borough.....	6,750	Patterson Heights borough.....	678
Forest Hills borough.....	6,301	Pulaski township (part).....	1,594
Fox Chapel borough.....	1,721	Rochester borough.....	7,197
Glassport borough.....	8,707	Rochester township (part).....	2,928
Glenfield borough.....	870	South Heights borough.....	691
Green Tree borough.....	2,818	West Mayfield borough.....	1,788
Hampton township (part).....	1,137	White township (part).....	1,108
Harmar township (part).....	2,417	Westmoreland County (part).....	40,978
Harrison township (part).....	13,933	Arnold city.....	10,203
Heidelberg borough.....	2,250	Lower Burrell township (part).....	1,517
Homestead borough.....	10,046	New Kensington city.....	25,146
Ingram borough.....	4,236	North Huntingdon township (part).....	241
Kennedy township (part).....	675	Trafford borough (part).....	3,811
Kilbuck township (part).....	121		
Leet township (part).....	1,793	READING URBANIZED AREA	
Leetsdale borough.....	2,411	The area.....	154,931
Liberty borough.....	1,900	Reading city.....	109,320
McKeesport city.....	51,502	Outside city.....	45,611
McKees Rocks borough.....	16,241	The urbanized area includes the following minor civil divisions and parts of minor civil divisions:	
Millyvale borough.....	7,287	Berks County (part).....	154,931
Moon township (part).....	18	Bern township (part).....	303
Mount Lebanon township (part).....	26,553	Cumru township (part).....	514
Mount Oliver borough.....	6,046	Exeter township (part).....	1,353
Munhall borough.....	16,487	Kenhorst borough.....	2,551
Neville township.....	2,310	Laureldale borough.....	3,585
North Braddock borough.....	14,724	Lower Alsace township (part).....	3,018
North Versailles township (part).....	7,933	Mohnton borough.....	2,004
Oakmont borough.....	7,204	Mount Penn borough.....	3,035
O'Hara township (part).....	2,933	Muhlenberg township (part).....	4,661
Patton township (part).....	2,636	Reading city.....	109,320
Penn township (part).....	15,531	St. Lawrence borough.....	810
Pittcaira borough.....	5,337	Shillington borough.....	5,059
Pittsburgh city.....	676,306	Sinking Spring borough.....	1,982
Pleasant Hills borough.....	3,808	Spring township (part).....	2,627
Plum township (part).....	1,143	Temple borough.....	1,400
Port Vue borough.....	4,756	West Lawn borough.....	2,144
Rankin borough.....	6,941	West Reading borough.....	5,072
Reserve township (part).....	2,055	Wyomissing borough.....	4,187
Robinson township (part).....	810	Wyomissing Hills borough.....	646
Ross township (part).....	12,742		
Rosslyn Farms borough.....	448	SCRANTON URBANIZED AREA	
Scott township (part).....	7,816	The area.....	236,076
Sewickley borough.....	5,836	Scranton city.....	125,536
Sewickley township (part).....	1,743	Outside city.....	110,540
Shaler township (part).....	15,401	The urbanized area includes the following minor civil divisions and parts of minor civil divisions:	
Sharpsburg borough.....	7,290	Lackawanna County (part).....	236,076
Snowden township (part).....	826	Archbald borough.....	6,304
South Fayette township (part).....	9	Blakely borough.....	6,828
Springdale borough.....	4,939	Carbondale city.....	16,296
Springdale township (part).....	1,079	Carbondale township (part).....	472
Stowe township (part).....	11,775	Clarks Green borough.....	824
Swissvale borough.....	16,488	Clarks Summit borough.....	2,940
Tarentum borough.....	9,540	Dickson City borough.....	8,948
Thornburg borough.....	335	Dunmore borough.....	20,305
Trafford borough (part).....	154	Fell township (part).....	2,098
Turtle Creek borough.....	12,363	Jermyn borough.....	2,535
Upper St. Clair township (part).....	1,331	Mayfield borough.....	2,373
Verona borough.....	4,325	Moosic borough.....	3,965
Versailles borough.....	2,484	Newton township (part).....	(1) 7,047
Wall borough.....	1,850	Old Forge borough.....	6,749
West Elizabeth borough.....	1,137	Olyphant borough.....	125,536
West Homestead borough.....	3,257	Scranton city.....	7,047
West Homestead borough.....	17,985	South Abington township (part).....	539
West Mifflin borough.....	7,581	Taylor borough.....	7,176
West View borough.....	2,149	Throop borough.....	5,861
Whitaker borough.....	7,342	Winton borough.....	6,280
Whitehall borough.....	6,159		
White Oak borough.....	3,428	TRENTON, N. J., URBANIZED AREA	
Wilkins township (part).....	31,418	That part of the area in Pennsylvania.....	10,081
Wilkesburg borough.....	6,325	The part of the urbanized area includes the following minor civil divisions and part of a minor civil division:	
Wilmerding borough.....	1,570	Bucks County (part).....	10,081
Beaver County (part).....	120,453	Lower Makefield township (part).....	1,378
Alliquippa borough.....	29,132	Morrisville borough.....	6,737
Ambridge borough.....	16,428	Yardley borough.....	1,916
Baden borough.....	3,732		
Beaver borough.....	6,300		
Beaver Falls city.....	17,375		
Borough township.....	2,750		
Bridgewater borough.....	1,310		
Center township (part).....	(1)		
Conway borough.....	985		
East Rochester borough.....	533		
Eastvale borough.....	102		
Economy township (part).....	511		
Fallston borough.....	611		
Freedom borough.....	3,000		

¹ No population returned for that part of the township in the urbanized area.

² For the description, map, and population of the entire Trenton, N. J., Urbanized Area, see table 9 and accompanying map of corresponding report for New Jersey.

Table 9.—POPULATION OF URBANIZED AREAS: 1950—Con.

Area	Population	Area	Population
WILKES-BARRE URBANIZED AREA		WILKES-BARRE URBANIZED AREA—Con.	
The area.....	271,589	Luzerne County (part)—Con.	
Wilkes-Barre city.....	76,820	Plymouth borough.....	13,021
Outside city.....	194,769	Plymouth township (part).....	976
		Pringle borough.....	1,727
The urbanized area includes the following minor civil divisions and parts of minor civil divisions:		Sugar Notch borough.....	2,002
Luzerne County (part).....	271,589	Swoyersville borough.....	7,796
Ashley borough.....	5,243	Warrior Run borough.....	1,056
Avoca borough.....	4,040	West Pittston borough.....	7,230
Courtdale borough.....	982	West Wyoming borough.....	2,893
Dallas borough.....	1,674	Wilkes-Barre city.....	76,820
Dallas township (part).....	619	Wilkes-Barre township (part).....	4,895
Duport borough.....	4,107	Wyoming borough.....	4,511
Duvernoy borough.....	6,655	Yatesville borough.....	595
Edwardsville borough.....	6,686		
Exeter borough.....	5,130		
Forty Port borough.....	6,173		
Hanover township (part).....	13,706		
Hughestown borough.....	1,888		
Jenkins township (part).....	3,446		
Kingston borough.....	21,006		
Kingston township (part).....	2,524		
Larksville borough.....	6,300		
Laurel Run borough.....	858		
Luzerne borough.....	6,176		
Nanticoke city.....	20,160		
Newport township (part).....	1,534		
Pittston city.....	15,012		
Pittston township (part).....	2,454		
Plains township (part).....	11,680		
		YORK URBANIZED AREA	
		The area.....	78,796
		York city.....	59,953
		Outside city.....	18,843
		The urbanized area includes the following minor civil divisions and parts of minor civil divisions:	
		York County (part).....	78,796
		Manchester township (part).....	1,008
		North York borough.....	2,445
		Springettsbury township (part).....	1,449
		Spring Garden township.....	5,956
		West Manchester township (part).....	2,169
		West York borough.....	5,750
		York city.....	59,953

URBANIZED AREA MAPS

The twelve urbanized areas having their central cities in Pennsylvania, for which statistics are shown in table 9, are depicted in the following maps. The shaded areas, in combination, comprise the urbanized areas. To assist in locating the exact external

boundaries of the areas, each boundary feature (street segment, political boundary, or other) has been assigned a number. The boundary segments thus numbered are shown on the map and the features to which they apply are presented in the following key.

KEY TO NUMBERED BOUNDARY SEGMENTS

Allentown-Bethlehem Urbanized Area







Main urbanized part: (1) Corporate limits of Northampton, (2) corporate limits of North Catasauqua, (3) corporate limits of Catasauqua, (4) Hanover-Whitehall township line, (5) corporate limits of Allentown, (6) corporate limits of Bethlehem, (7) Rose-lawn Ave., (8) Winston Ave., (9) extension of Bridle Path Rd., (10) Jacksonville Rd., (11) corporate limits of Bethlehem, (12) corporate limits of Freemansburg, (13) Naneys Run, (14) Keystone St., (15) 5th St., (16) Middletown Rd., (17) Walnut St., (18) 10th St., (19) Kermit St., (20) Lehigh St., (21) Washington St., (22) Plum St. (Wilson Ave.), (23) corporate limits of Freemansburg, (24) Bethlehem-Lower Saucon township line, (25) extension of Mathews Ave. and Mathews Ave., (26) Snyder Ave., (27) Robert Ave., (28) Saucon Ave., (29) corporate limits of Bethlehem, (30) corporate limits of Hellertown, (31) corporate limits of Bethlehem, (32) corporate limits of Fountain Hill, (33) State Hwy. 43 (Itaska St.), (34) Scholl Ave., (35) Hillcrest Ave., (36) Mortimer Ave., (37) Seidersville Rd. (Legis-lative Rte. 39013), (38) State Hwy. 43 (Itaska St.), (39) Weil Ave., (40) Jefferson St., (41) Roosevelt Ave. (Lehigh Ave.), (42) Wistar St., (43) Graham St., (44) corporate limits of Fountain Hill, (45) corporate limits of Bethlehem, (46) corporate limits of Allentown, (47) State Hwy. 43 (Susquehanna St.), (48) Fairview Rd. (Fairfax Rd.), (49) Old South Bethlehem Rd. (Emaus Ave.), (50) South Potomac St., (51) East Lexington St., (52) corporate limits of Allentown, (53) Hamilton Blvd. (U. S. Hwy. 222), (54) State Hwy. 229 (Cedar Crest Blvd.), (55) corporate limits of Allentown, (56) Cedar Creek, (57) property line of Borneys Park (Legislative Rte. 39028), (58) Legislative Rte. 39028, (59) Hamilton St. (U. S. Hwy. 22-A), (60) 40th St., (61) Linden St., (62) 38th St., (63) Hamilton St., (64) corporate limits of Allentown, (65) College Heights Blvd., (66) corporate limits of Allentown, (67) Grove Ave., (68) 21st St., (69) Helen

St., (70) Lincoln Ave. (Ott Blvd.), (71) Main Blvd., (72) 21st St., (73) Ruth St., (74) 18th St., (75) corporate limits of Allentown, (76) State Hwy. 145 (7th St.), (77) Fairmont Ave. (Union Blvd.), (78) 8th St., (79) West Union St., (80) Dent Lane, (81) 1st St., (82) Fuller St., (83) 3d St., (84) Main St., (85) Pine St., (86) L. V. R. R., (87) Lehigh St., (88) Quarry St., (89) unnamed street, (90) 3d St., (91) Lehigh St., (92) 4th St., (93) School St., (94) South St., (95) 3d St., (96) Center St., (97) 2d St., (98) corporate limits of Coplay, (99) Chestnut St., (100) Whitehall St. and Whitehall St. extension, (101) Iron-ton R. R., (102) Buch St., (103) Styles-Cementon Rd., (104) Coplay Rd., (105) Main St. (State Hwy. 329), (106) Furniciari Rd., (107) Dewey St., (108) Washington Ave., (109) Pennsylvania St., (110) MacArthur Rd., (111) Main St., (112) 8th St., (113) Lehigh St., (114) Fairview St. and Fairview St. extension (Fairfax St.).

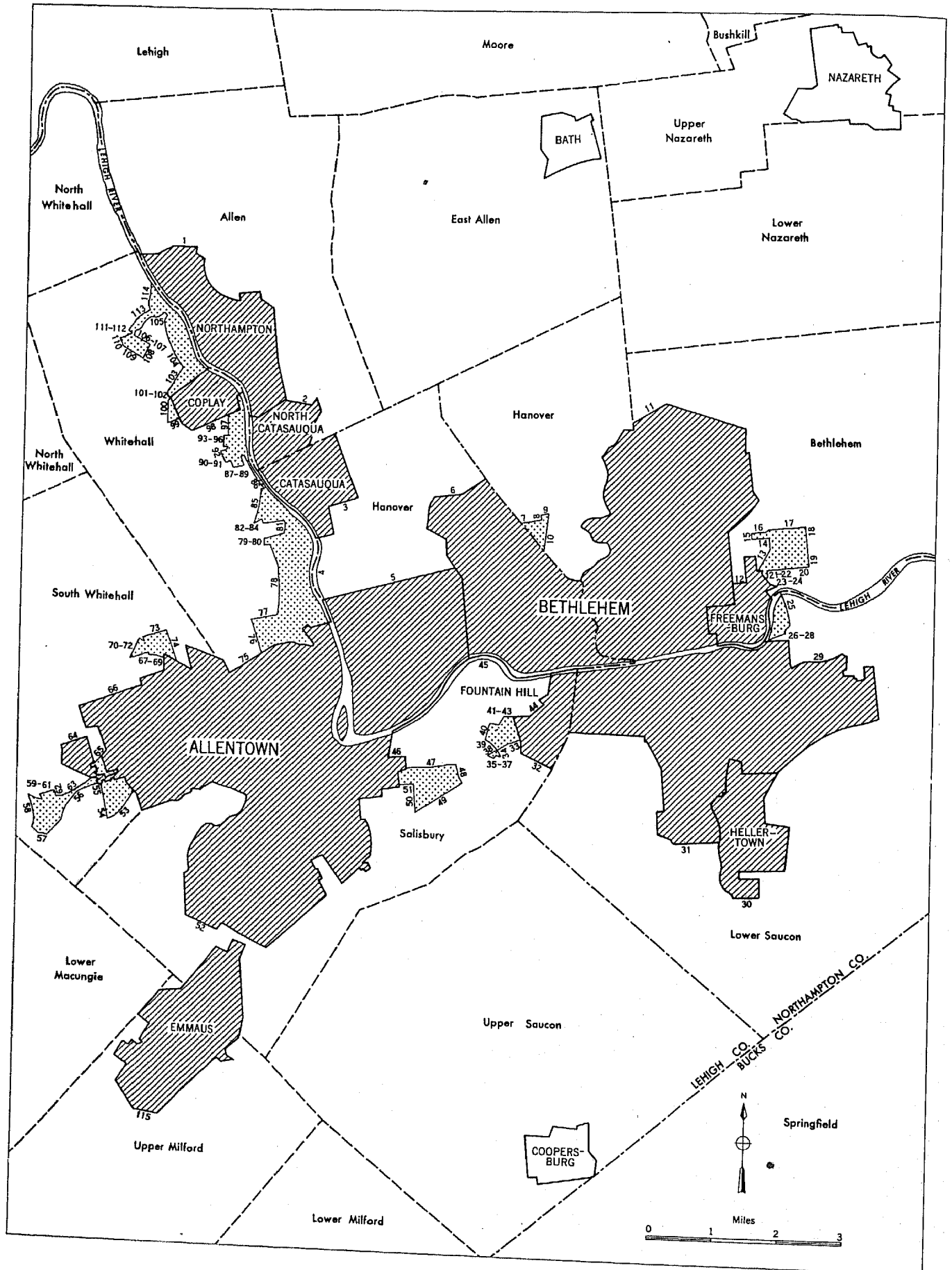
Outlying urbanized part: (115) Corporate limits of Emmaus.

(Continued on page 38-55.)

KEY TO SYMBOLS

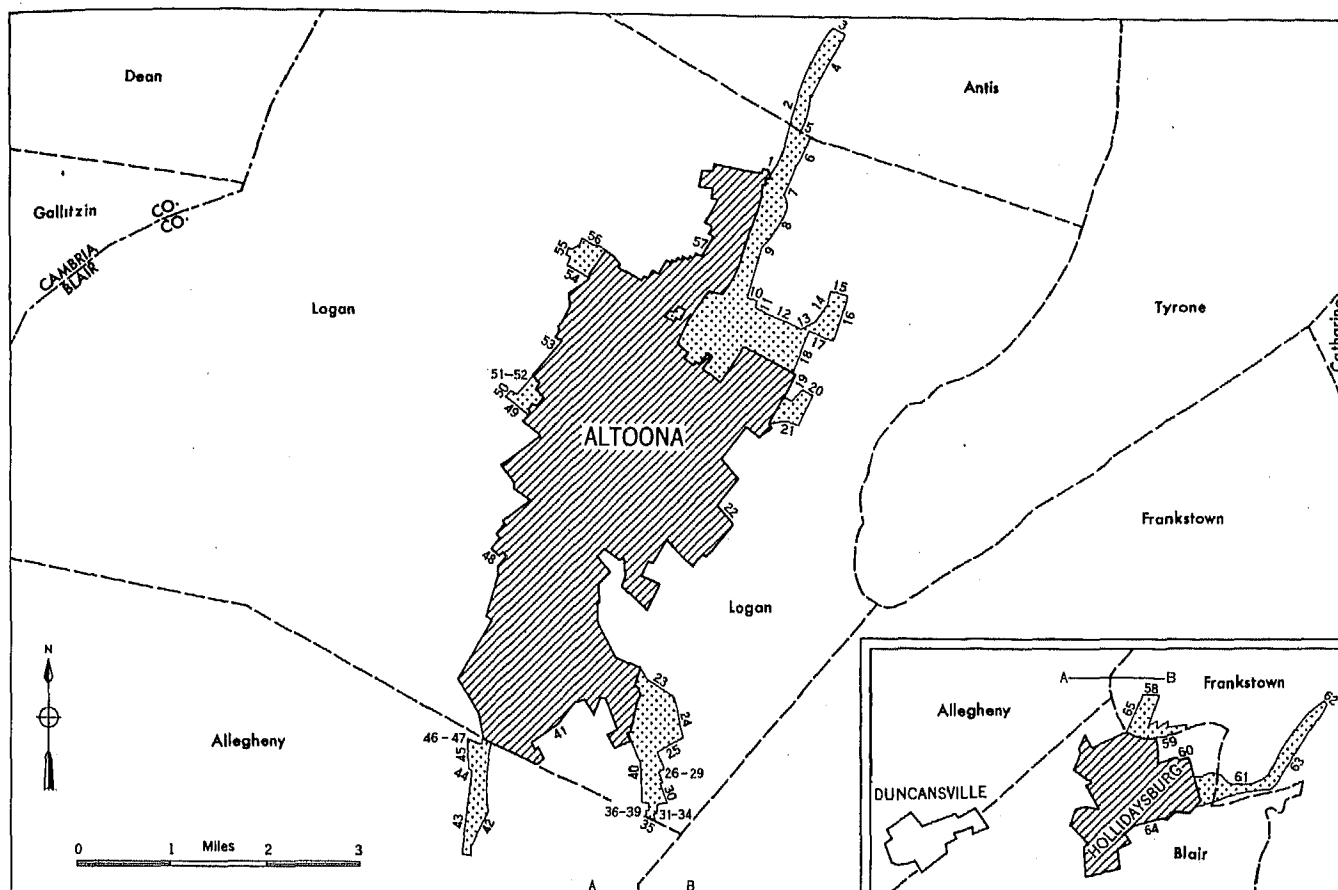
-  Incorporated parts
-  Unincorporated parts
-  12 Numbered boundary segments
-  State line
-  County line
-  Minor civil division line

PENNSYLVANIA
ALLENTOWN-BETHLEHEM URBANIZED AREA

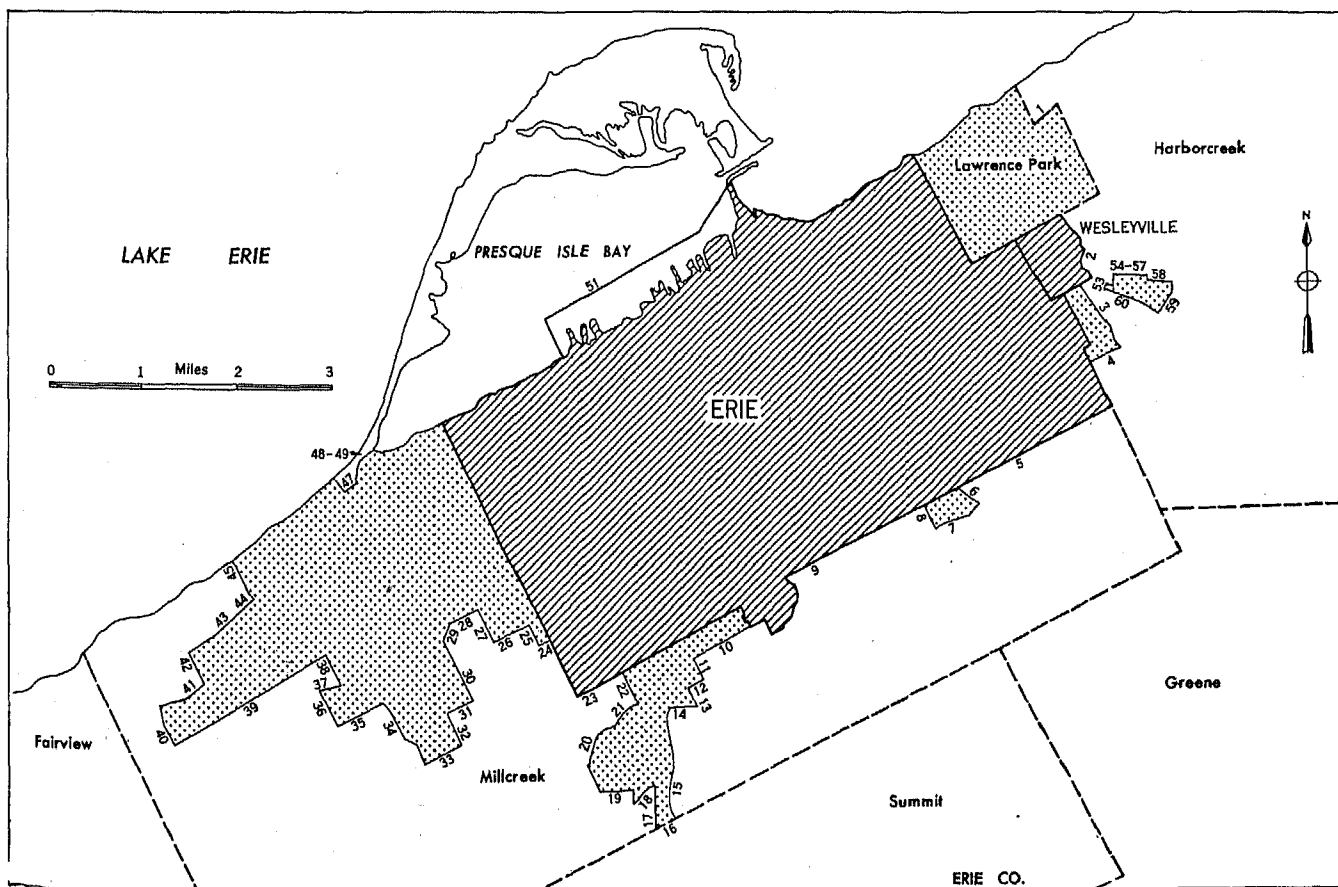


NUMBER OF INHABITANTS ALTOONA URBANIZED AREA

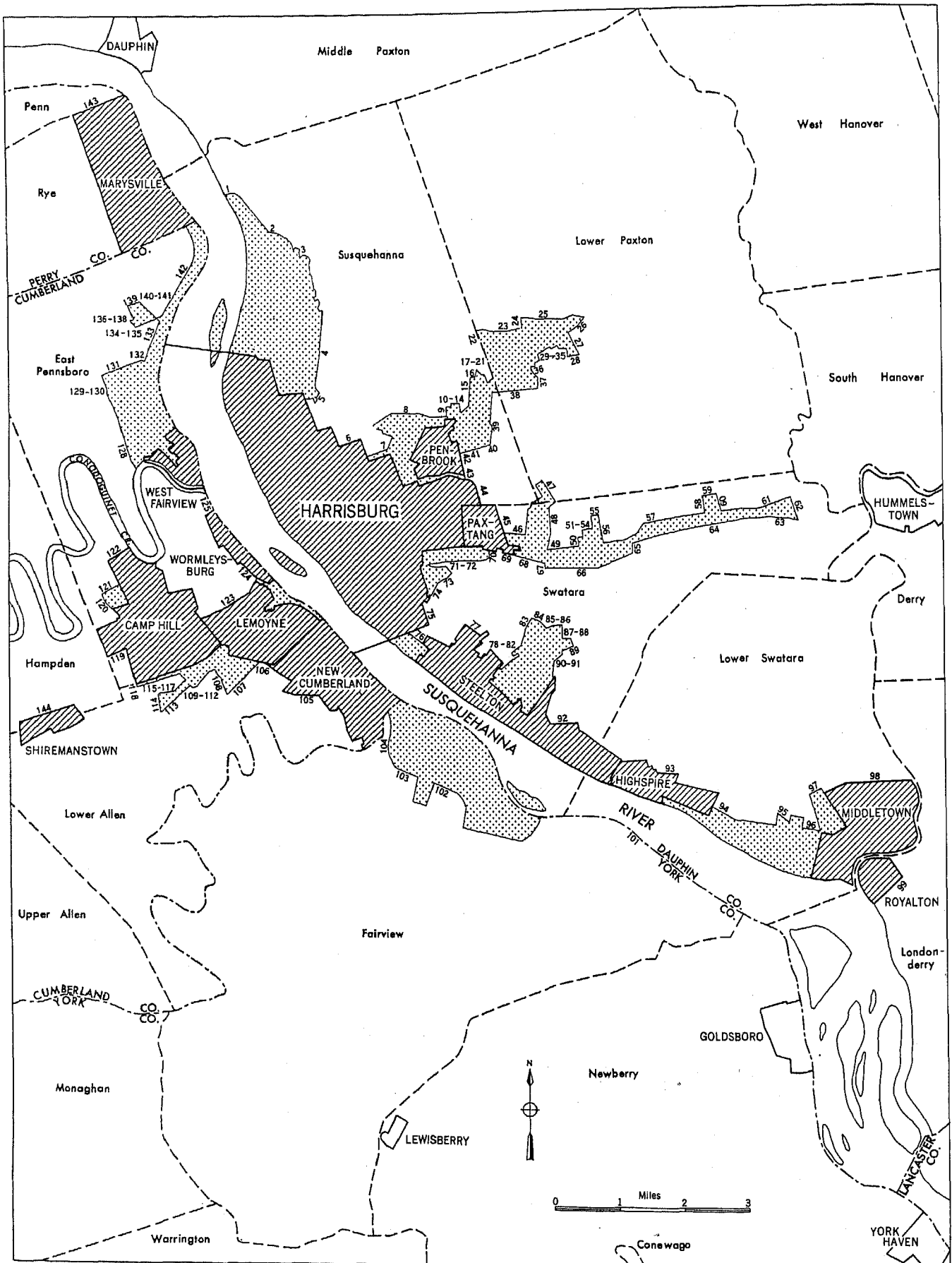
38-41



ERIE URBANIZED AREA

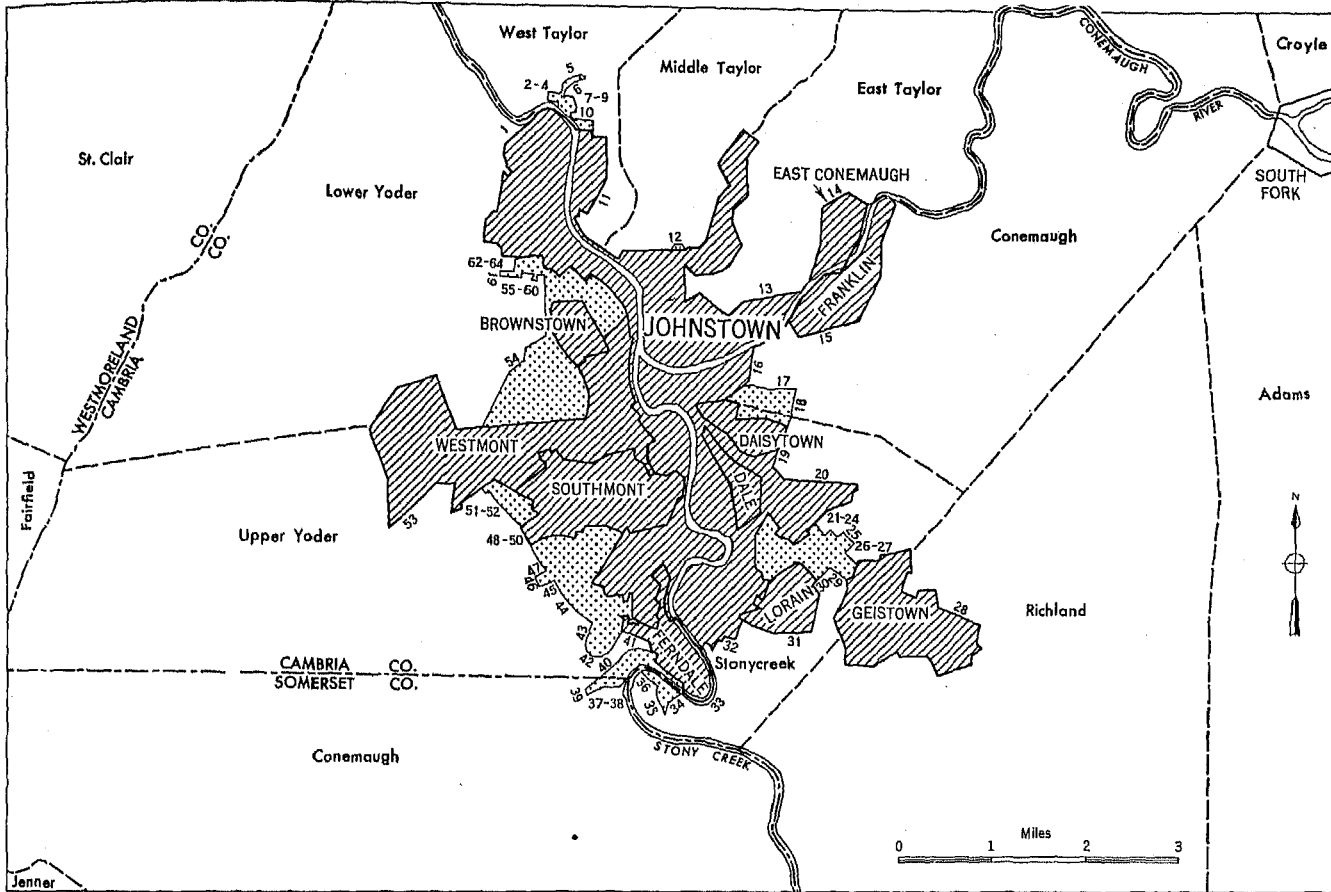


PENNSYLVANIA HARRISBURG URBANIZED AREA

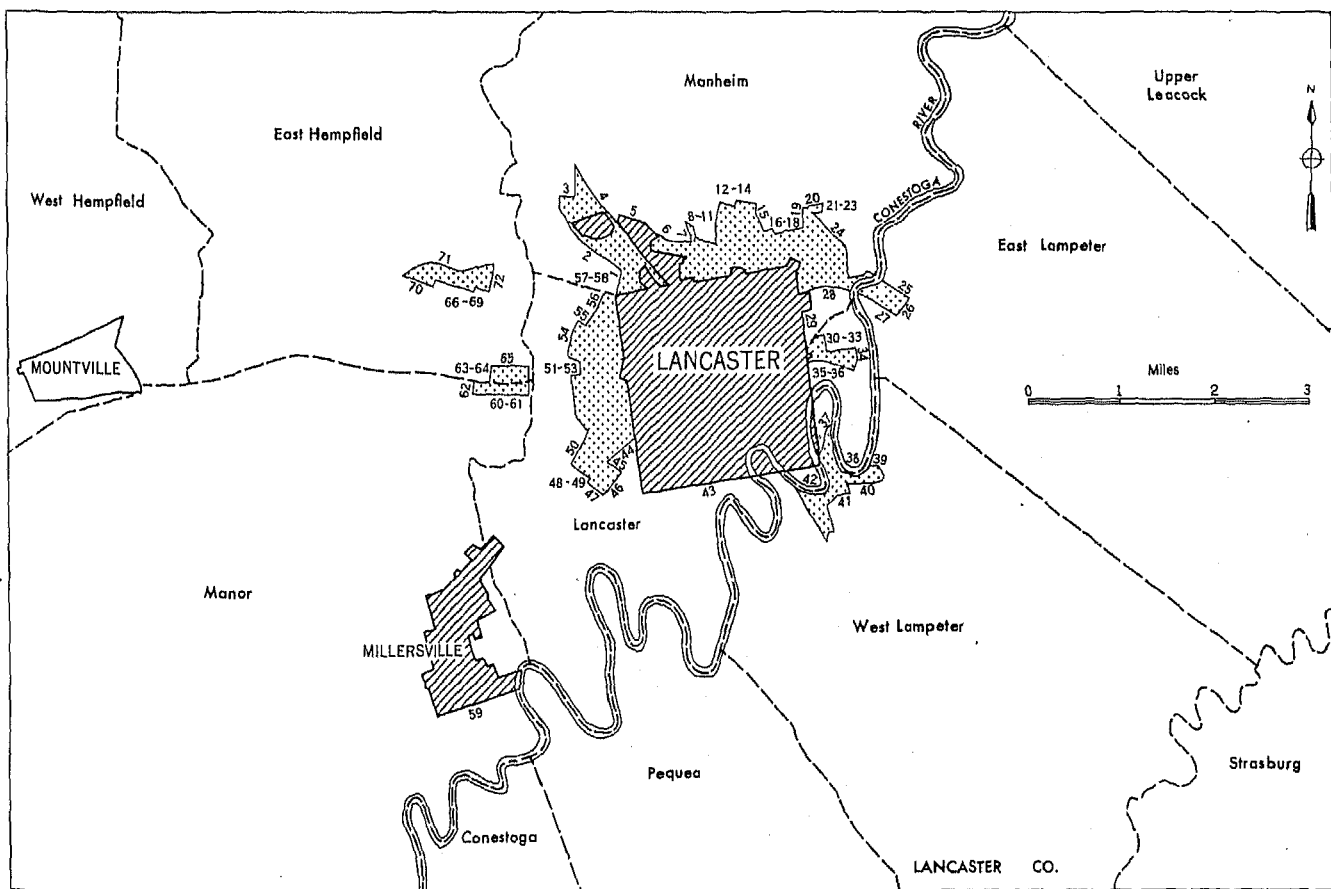


NUMBER OF INHABITANTS
JOHNSTOWN URBANIZED AREA

38-43

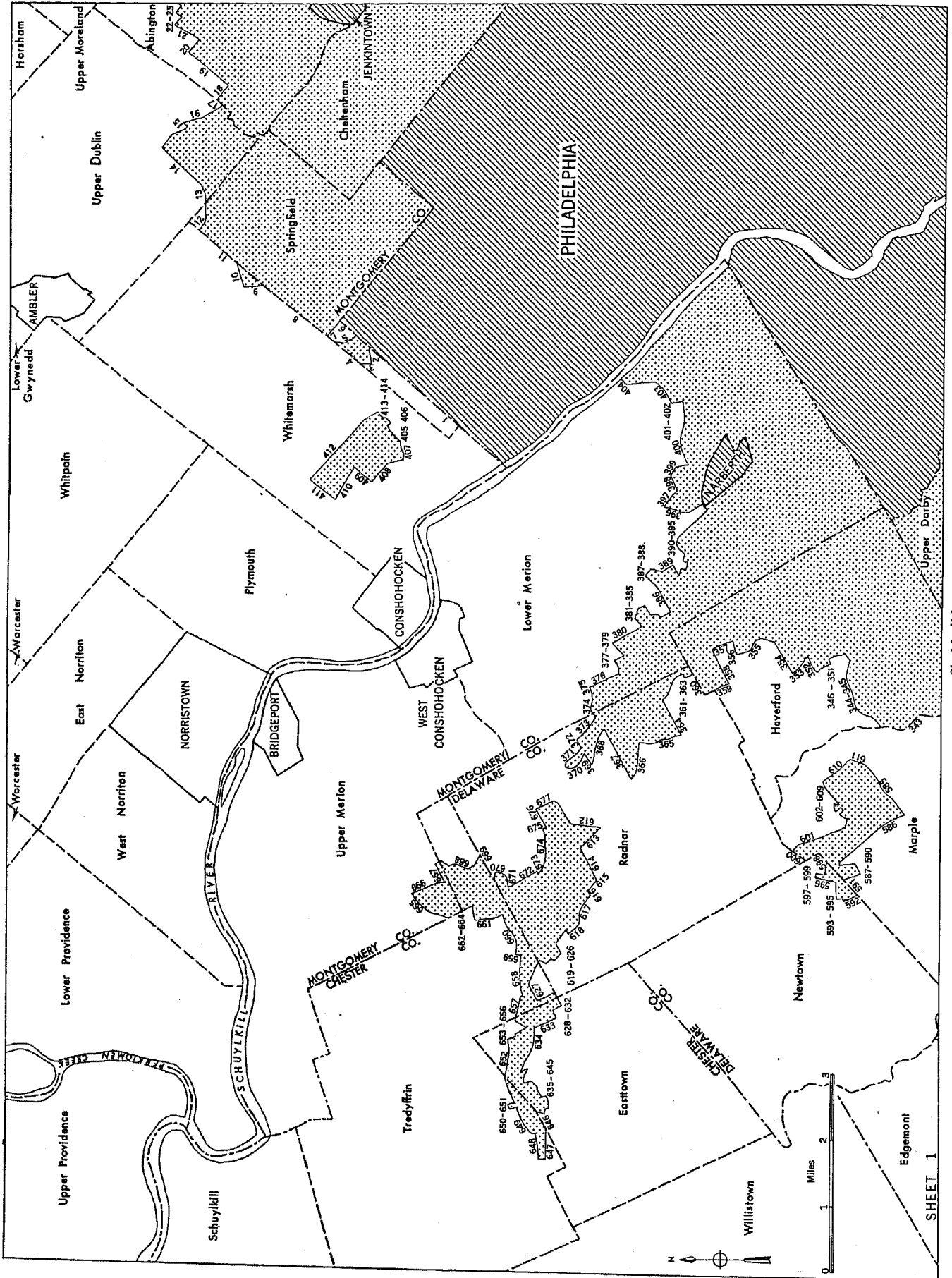


LANCASTER URBANIZED AREA



Sheet 3 adjoins

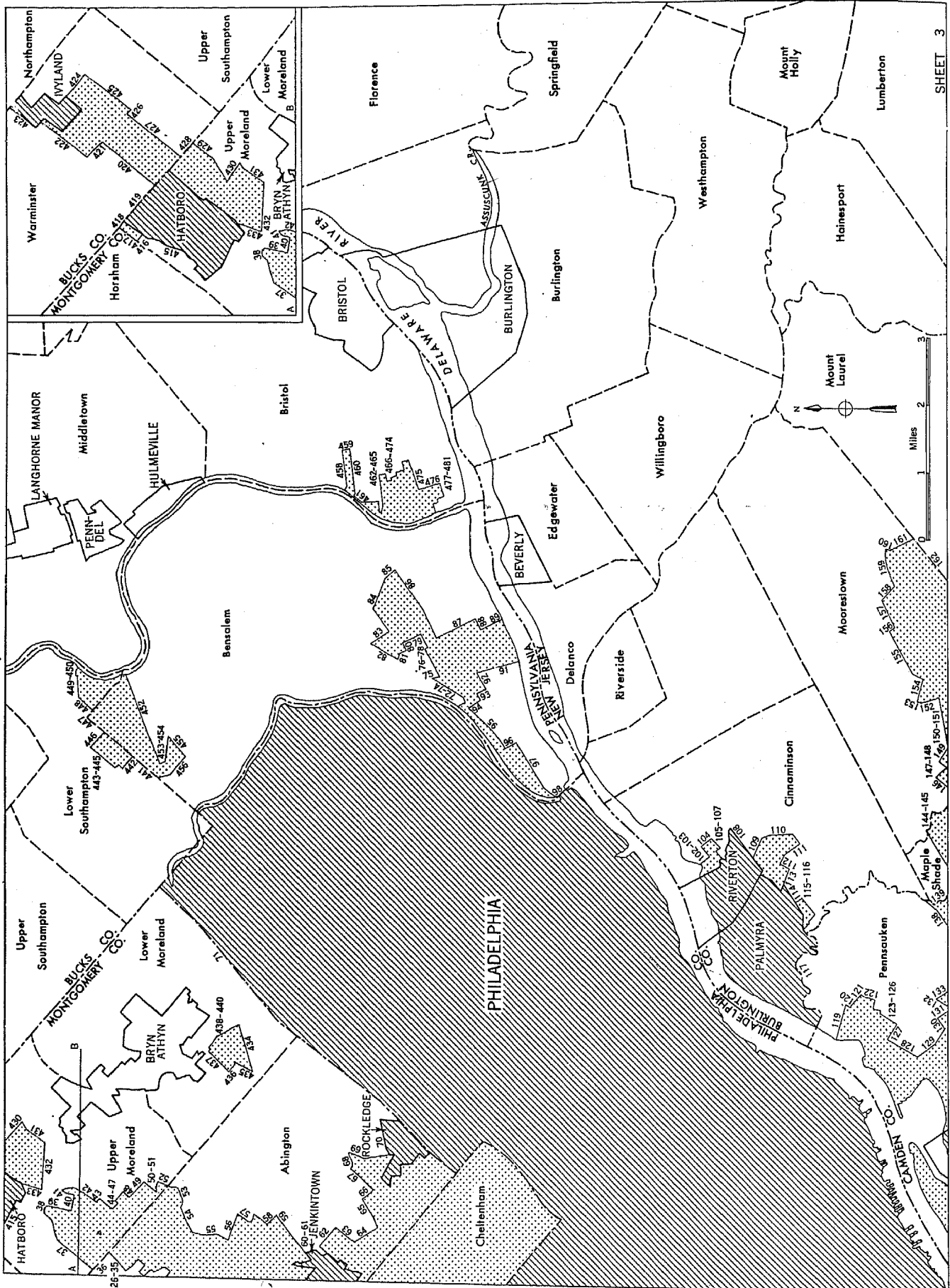
PHILADELPHIA URBANIZED AREA—SECTIONS 1 AND 2



Sheet 8 adjoins

SHEET 1

PHILADELPHIA URBANIZED AREA—SECTIONS 3 AND 4



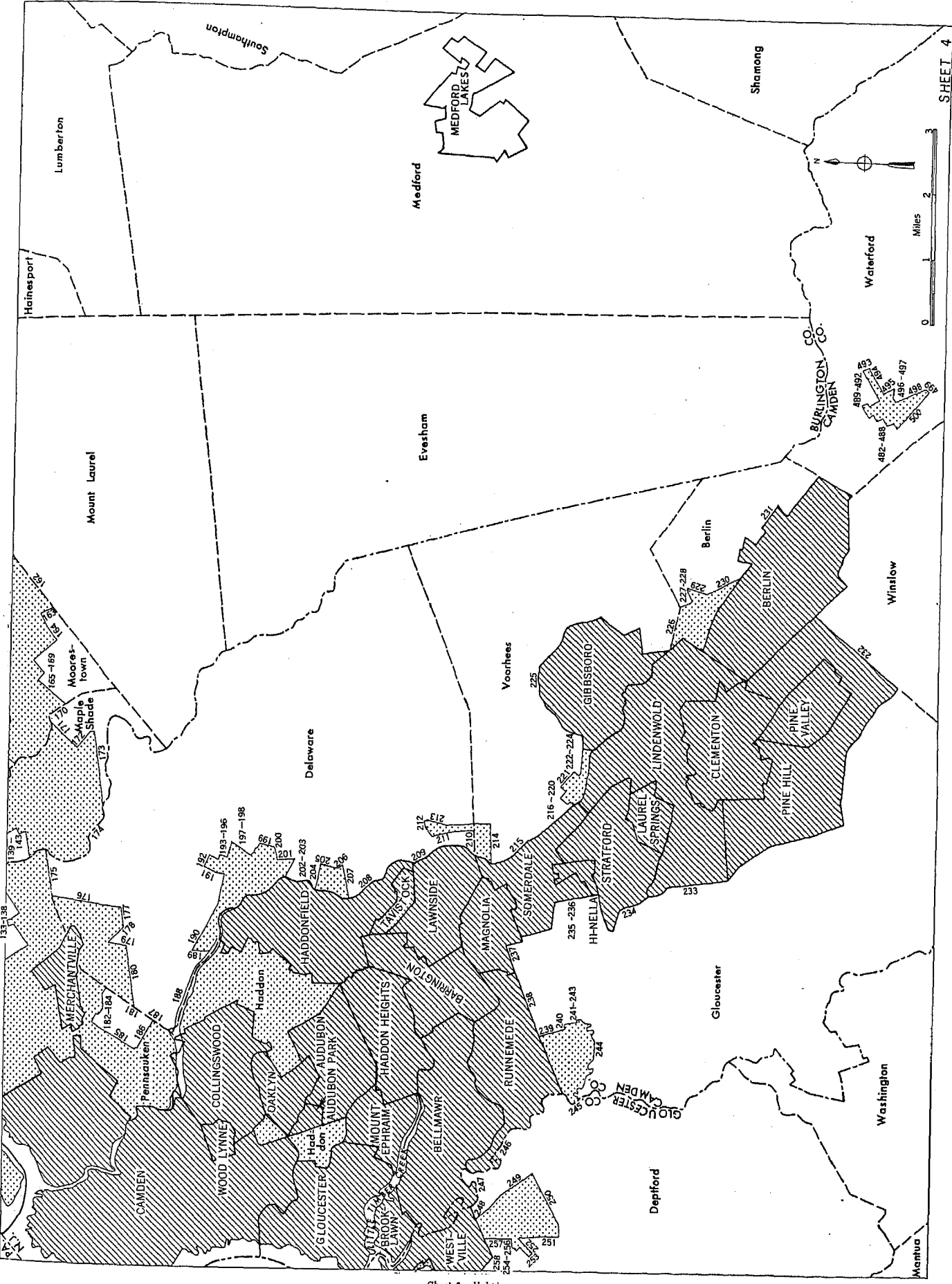
Sheet 1 adjoins

Sheet 3

Sheet 3 adjoins

NUMBER OF INHABITANTS

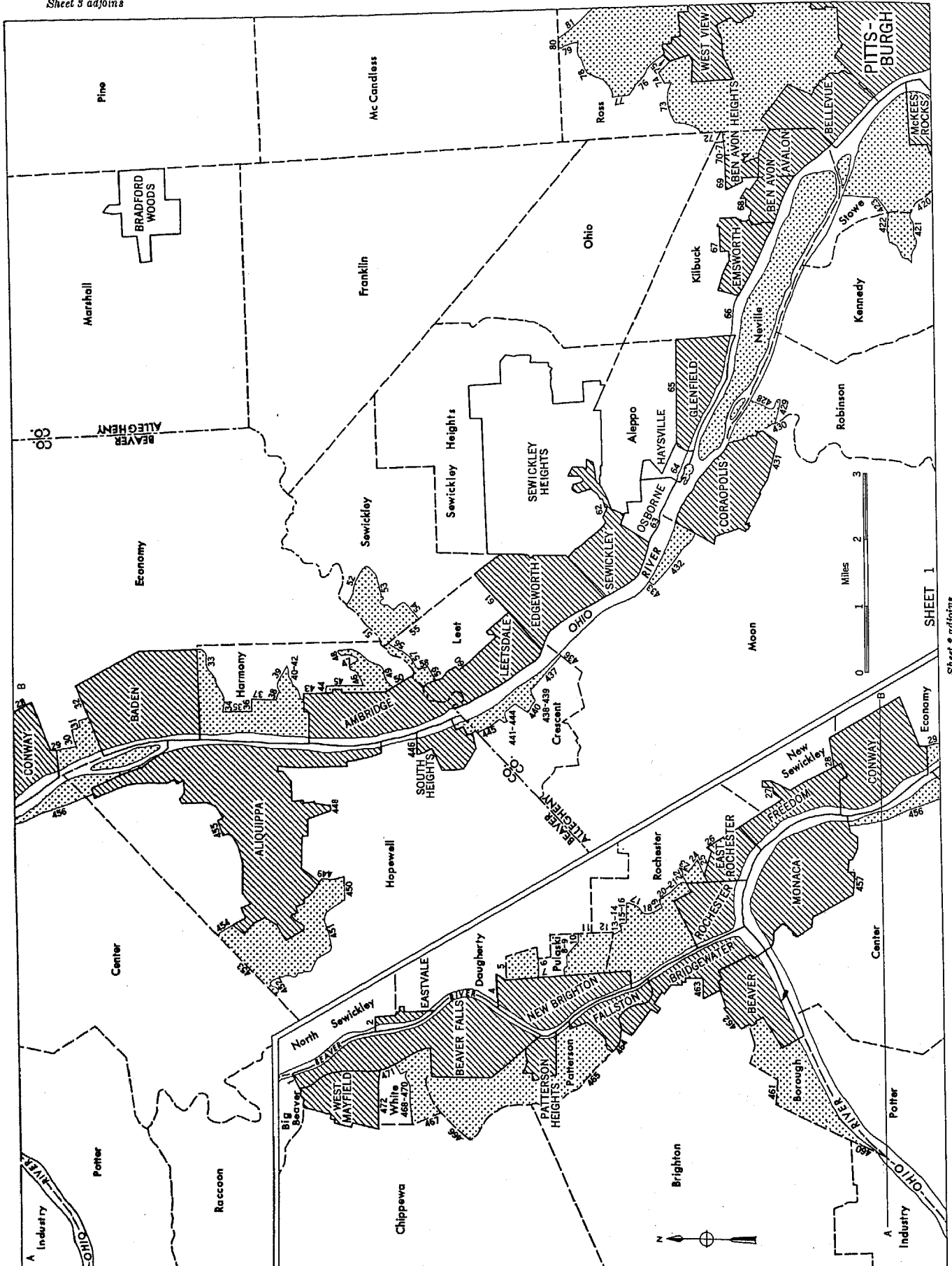
38-47



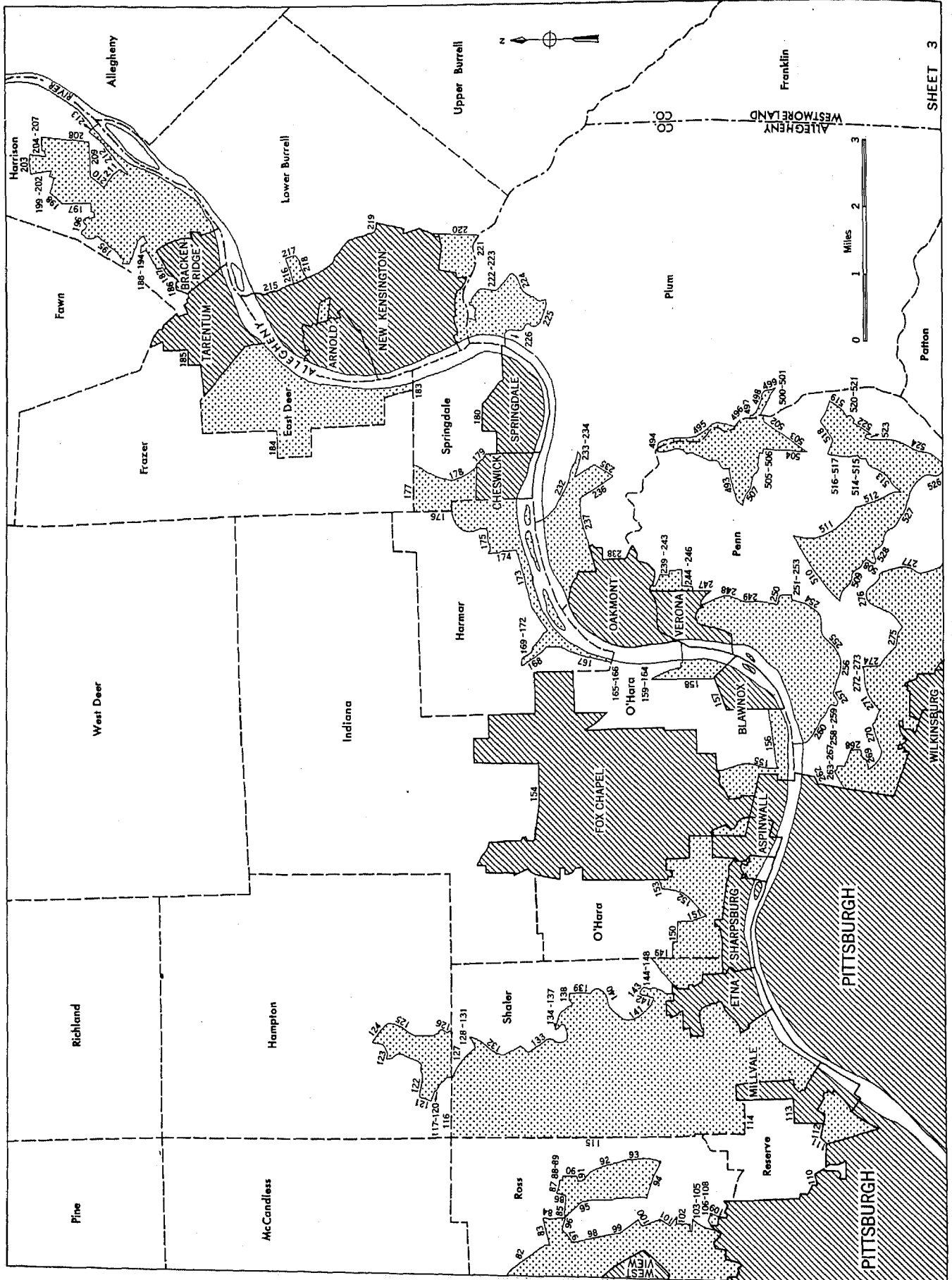
Sheet 2 adjoins

SHEET 4

PITTSBURGH URBANIZED AREA—SECTIONS 1 AND 2



PITTSBURGH URBANIZED AREA—SECTIONS 3 AND 4

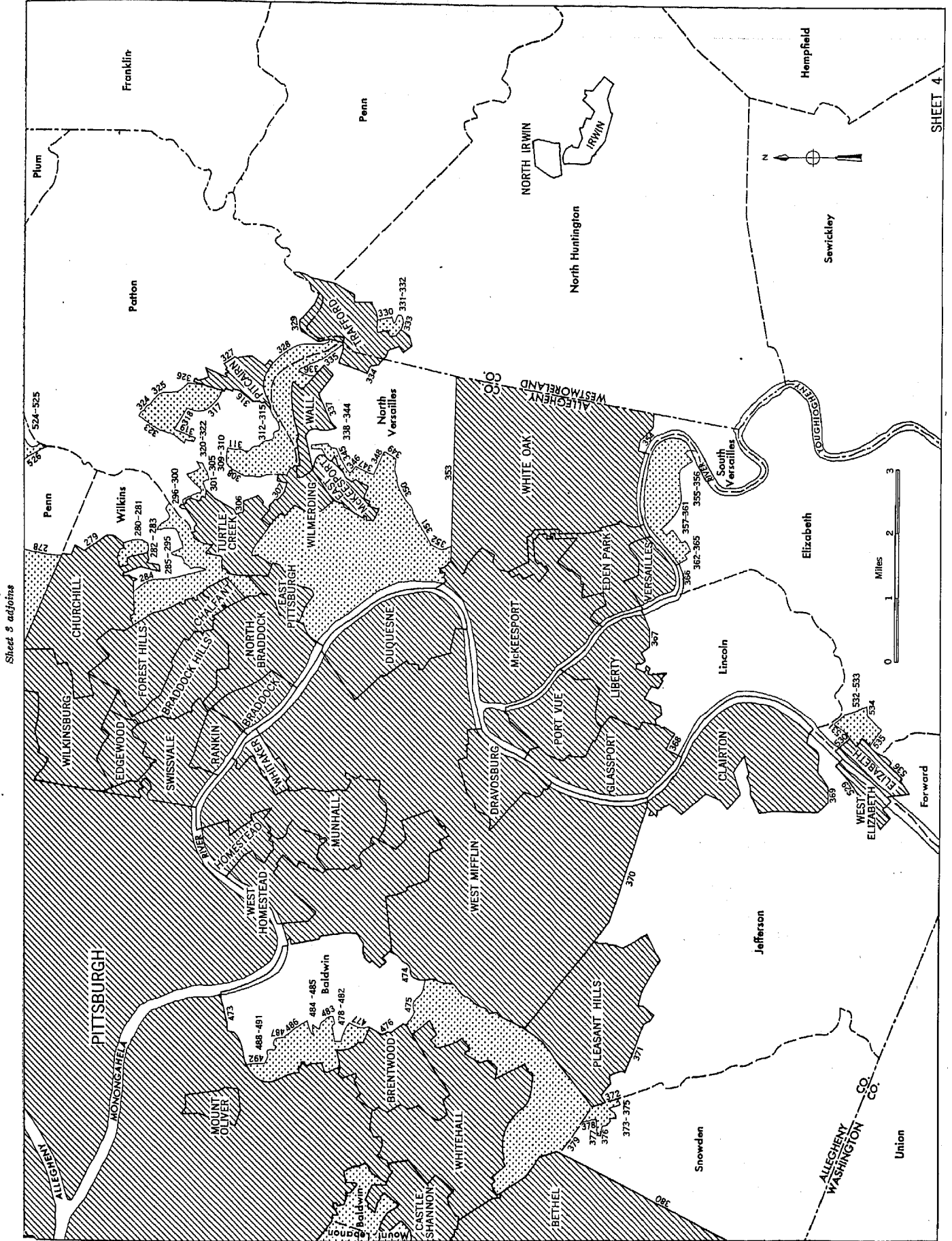


Sheet 1 adjoins

Sheet 4 adjoins

NUMBER OF INHABITANTS

38-51

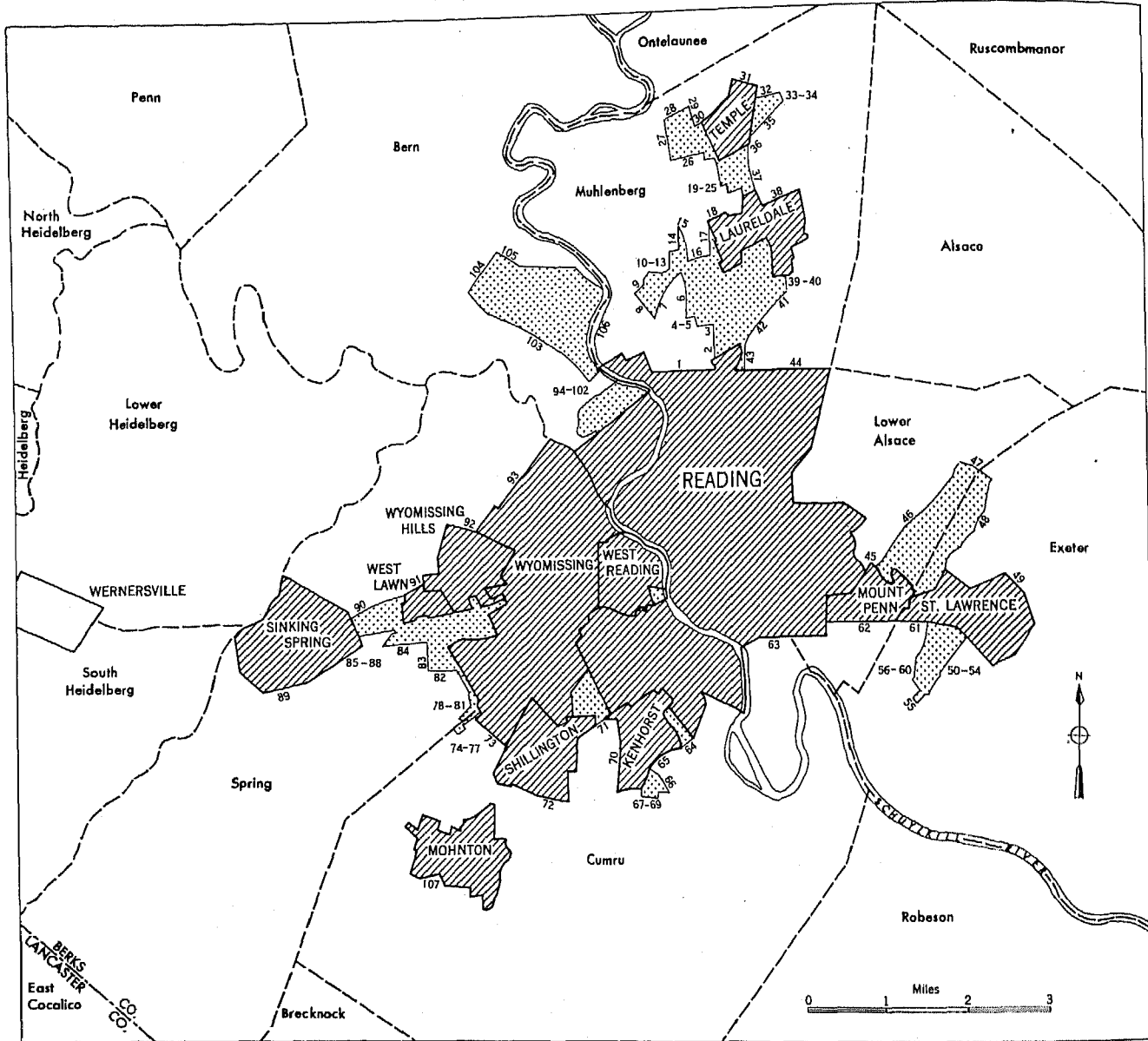







Sheet 3 adjoins

Sheet 2 adjoins

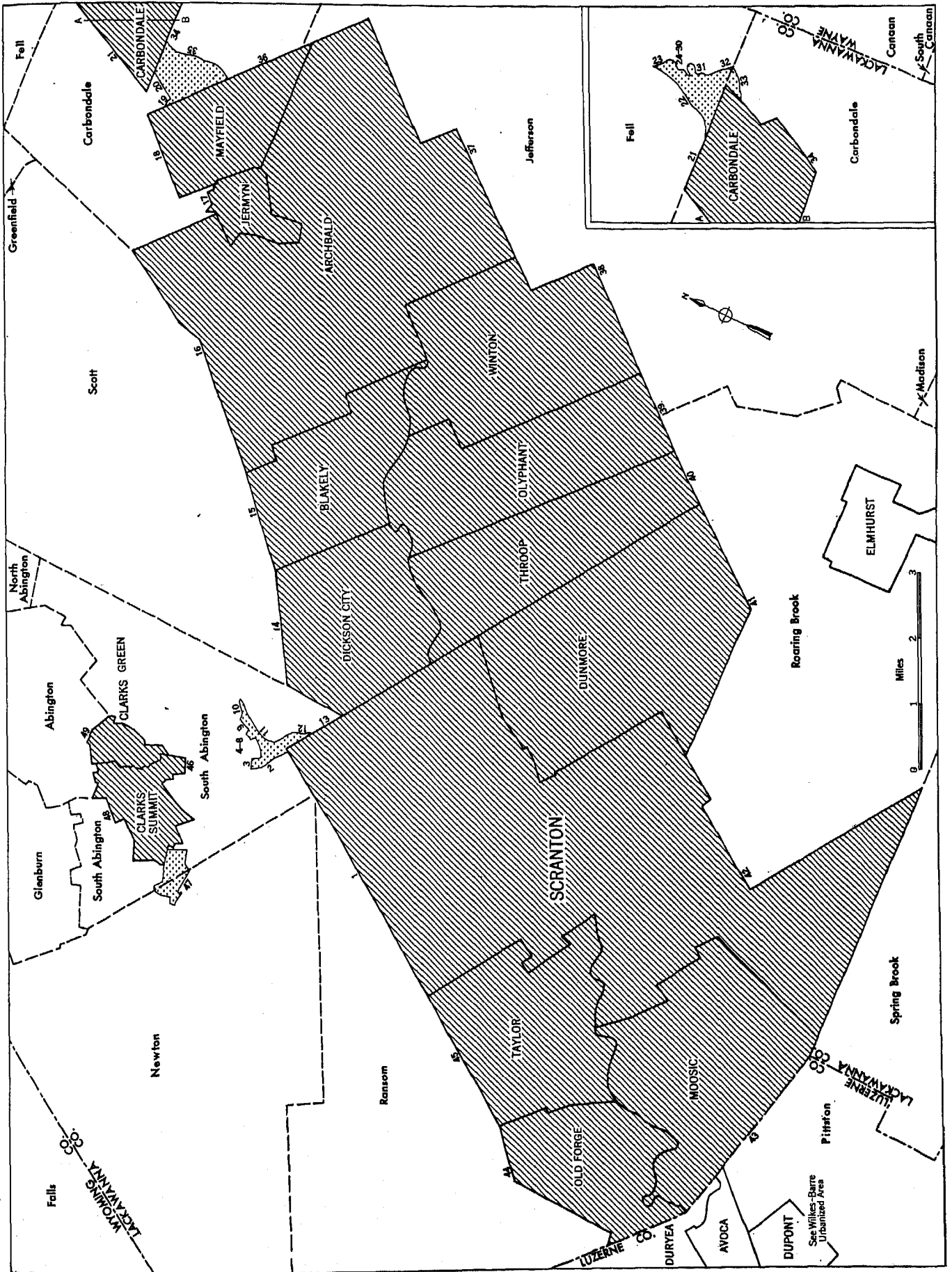
SHEET 4

PENNSYLVANIA READING URBANIZED AREA

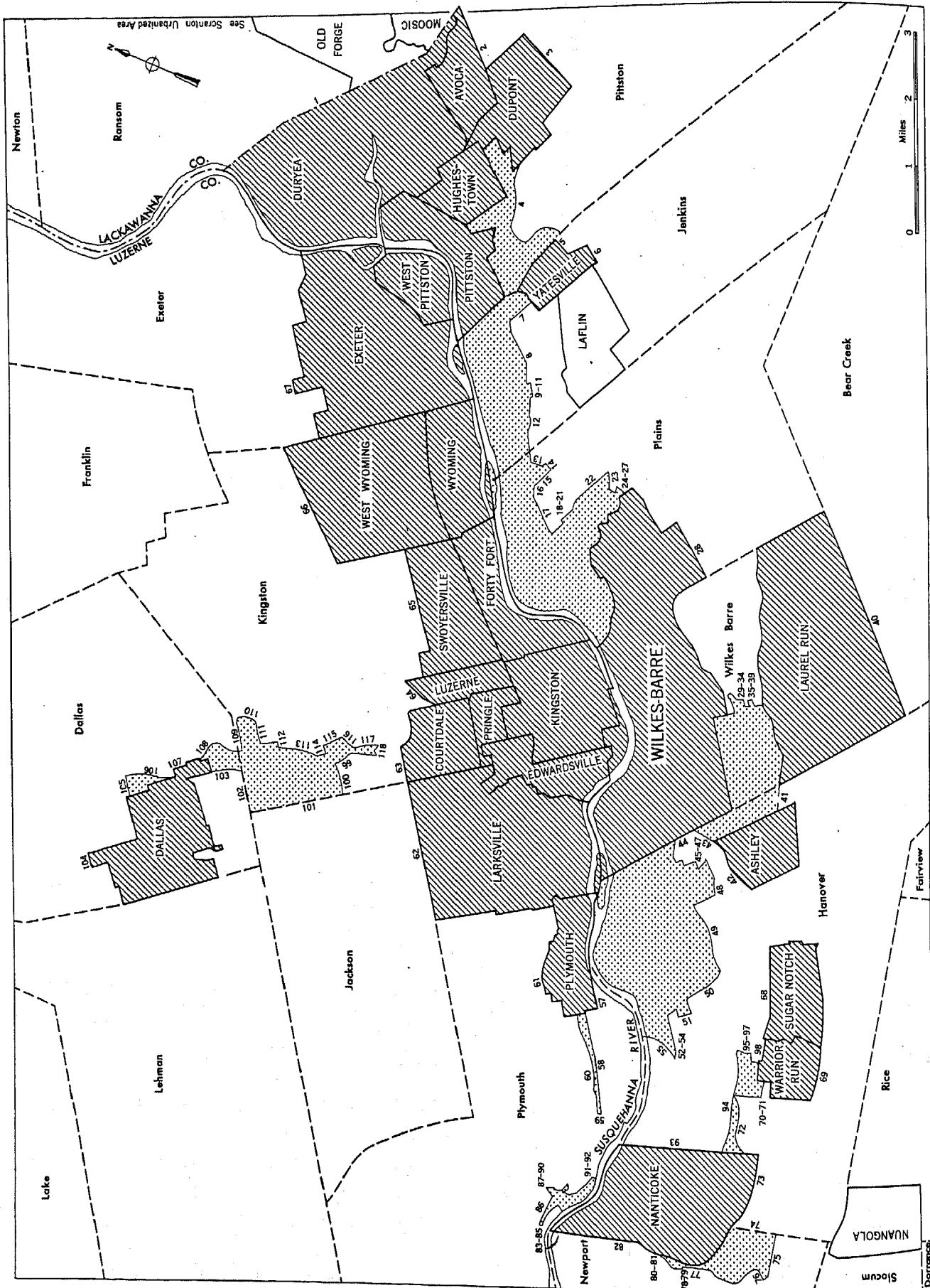


- | | | | |
|---|----------------------------|---|---------------------------|
|  | Incorporated parts |  | State line |
|  | Unincorporated parts |  | County line |
| 12 | Numbered boundary segments |  | Minor civil division line |

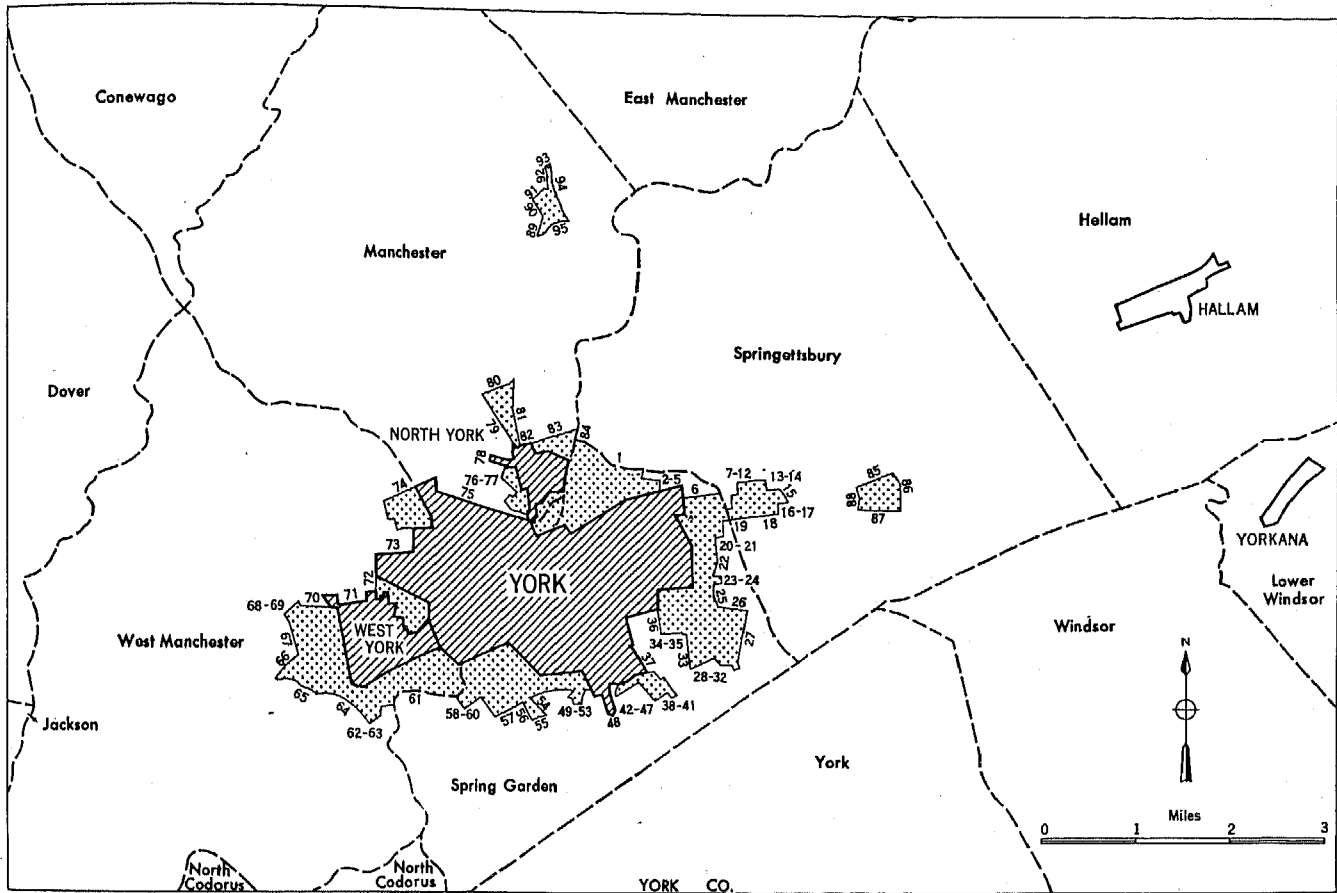
SCRANTON URBANIZED AREA









WILKES-BARRE URBANIZED AREA



YORK URBANIZED AREA



-  Incorporated parts
-  Unincorporated parts
-  12 Numbered boundary segments
-  State line
-  County line
-  Minor civil division line

Altoona Urbanized Area

Main urbanized part: (1) Extension of 20th St., (2) west track of Pennsylvania R. R. yards, (3) Legislative Rte. 07046, (4) east track of Pennsylvania R. R., (5) Antis-Logan township line, (6) Little Juniata River, (7) 17th St. Viaduct, (8) Slayman Ave., (9) 6th Ave., (10) 7th St., (11) 3d Ave., (12) Greenwood St., (13) State Hwy. 764, (14) State Hwy. 220 (Tyrone Ave.), (15) Dudley Lane, (16) Pottsgrove Ave., (17) Fern St., (18) State Hwy. 220, (19) corporate limits of Altoona, (20) property line of Rosehill Cemetery,

(21) Kettle Rd., (22) corporate limits of Altoona, (23) 11th St., (24) 6th Ave., (25) 6th St., (26) 2d Ave., (27) 4th St., (28) 1st Ave., (29) 3d St., (30) Leslie Ave., (31) Pine St., (32) Baynton Ave., (33) Brush Mountain Rd., (34) Fogel St., (35) Allegheny-Logan township line, (36) unnamed street, (37) Brush Mountain Rd., (38) Lotz Ave., (39) Pine St., (40) Logan Ave.,

(41) corporate limits of Altoona, (42) State Hwy. 764 (6th Avenue Rd.), (43) Burns Ave., (44) Sugar Run Rd., (45) East Burns Ave., (46) Lake St., (47) Pennsylvania R. R., (48) corporate limits of Altoona, (49) Jefferson St., (50) 30th Ave. (Allegheny St.), (51) Dry Gap Rd. (Buckhorn Rd.), (52) Ellsworth Ave. (28th Ave.), (53) corporate limits of Altoona, (54) Juniata Gap Rd., (55) property line of Ivyside Park, (56) Wehnwood Rd., (57) corporate limits of Altoona.

Outlying urbanized part: (58) Property line of Blairmont Country Club, (59) Blair-Frankstown township line, (60) corporate limits of Hollidaysburg, (61) Wm. Penn Hwy., (62) Legislative Rte. 07011, (63) south track of Pennsylvania R. R. yards, (64)

corporate limits of Hollidaysburg, (65) Logan Ave. (Elmwood Ave., Oakland Ave.).

Erie Urbanized Area

Main urbanized part: (1) Harborcreek-Lawrence Park township line, (2) corporate limits of Wesleyville, (3) Shannon Rd., (4) Cooper Rd., (5) corporate limits of Erie, (6) Wattsburg Rd., (7) East Gore Rd., (8) Lake Pleasant Rd., (9) corporate limits of Erie, (10) South Gore Rd., (11) Rosindale Ave., (12) West 52d St., (13) Washington Ave., (14) Zimmerly Rd., (15) Waterford Pike, (16) Millcreek-Summit township line, (17) Langview Dr., (18) Edinboro Rd., (19) property line of Erie City Airport, (20) Zimmerly Rd.,

(21) 51st St., (22) West St., (23) corporate limits of Erie, (24) Aberdeen Ave., (25) Atlantic Ave., (26) West 32d St., (27) Zuck Rd., (28) Ridge Rd. (West 26th St.), (29) Sterrettania Rd., (30) Hampshire Rd., (31) Knoblock Rd., (32) Lancaster Rd., (33) Roxbury Rd., (34) Concord Rd., (35) West 32d St. and West 32d St. extension, (36) Colonial Ave., (37) Ridge Rd., (38) Powell Ave., (39) N. Y. C. R. R., (40) Westwood Rd.,

(41) West Lake Rd., (42) Asbury Rd., (43) Wolf Rd., (44) West Lake Rd. (State Hwy. 5), (45) Montpelier Ave. and Montpelier Ave. extension, (46) Lake Erie, (47) property line of Waldmeer Park, (48) Peninsula Rd., (49) property line of Waldmeer Park, (50) Presque Isle Bay, (51) corporate limits of Erie, (52) Lake Erie.

Outlying urbanized part: (53) Parker Dr., (54) Montrose Rd., (55) Henry Rd., (56) Hamilton Rd., (57) Athens St., (58) Hereford Rd., (59) Saltsman Rd., (60) Station Rd.

Harrisburg Urbanized Area

Main urbanized part: (1) Pennsylvania R. R., (2) Linglestown Rd., (3) property line of Wildwood Park, (4) Crooked Hill Rd., (5) property line of Wildwood Park, (6) corporate limits of Harrisburg, (7) property line of Harrisburg State Hospital, (8) Locust Lane, (9) 30th St., (10) Sunnyside St., (11) Martin St., (12) Hillside St., (13) 34th St., (14) Smith Alley, (15) 36th St., (16) Colonial Rd., (17) Overbrook Rd., (18) Ridgeway Rd., (19) Colonial Rd., (20) Hain Ave.,

(21) Walnut St., (22) Lower Paxton-Susquehanna township line, (23) Valley Rd., (24) Colonial Rd., (25) Devonshire Rd., (26) Jonestown Rd., (27) Prince Ave., (28) Ruth Ann St., (29) Hauck St., (30) Ricker St., (31) Hetrick St., (32) Fritchey St., (33) Miller St., (34) Fritchey St., (35) Oak Park Rd., (36) Lexington St., (37) Maple Rd., (38) Locust Lane, (39) Walter St., (40) High St.,

(41) Union Deposit Rd., (42) corporate limits of Penbrook, (43) projection of eastern corporate limits of Penbrook, (44) corporate limits of Harrisburg, (45) corporate limits of Paxtang, (46) Montour St., (47) property line of Children's Home of Harrisburg, (48) Peiffers St., (49) Derry St., (50) Penn St., (51) Franklin St., (52) Duke St., (53) Cumberland St., (54) 48th St., (55) Airey St., (56) 50th St., (57) Derry St. (Main St.), (58) Venango St., (59) Jefferson St., (60) Berks St.,

(61) Main St., (62) Legislative Rte. 22018, (63) U. S. Hwy. 322, (64) Old U. S. Hwy. 322, (65) Chamberlain Hill Rd., (66) U. S. Hwy. 322, (67) State Hwy. 14, (68) Reading R. R., (69) corporate limits of Paxtang, (70) Paxtang Ave., (71) Harrisburg Parkway Dr. (U. S. Hwy. 322), (72) State Hwy. 441, (73) property line of Dauphin County Farm, (74) Harrisburg Parkway Dr., (75) corporate limits of Harrisburg, (76) U. S. Hwy. 230, (77) corporate limits of Steelton, (78) extension of 7th St., (79) Mohn St., (80) Wilhelm St.,

(81) Kelker St., (82) Dunkle St., (83) 4th St., (84) Harrisburg St. (State Hwy. 441), (85) Union St., (86) Hanshue St., (87) 2d St., (88) Highland St. (State Hwy. 441), (89) property line of Oberlin Cemetery, (90) Harrisburg St., (91) Penn St. and Penn St. extension, (92) corporate limits of Steelton, (93) corporate limits of Highspire, (94) U. S. Hwy. 230, (95) property line of Middletown Air Depot and property line of I. O. O. F. Home, (96) U. S. Hwy. 230, (97) property line of Olmstead Houses, (98) corporate limits of Middletown, (99) corporate limits of Royalton,

(100) Londonderry-Lower Swatara township line, (101) Dauphin-York County line, (102) property line of U. S. Army General Depot, (103) Legislative Rte. 66156, (104) U. S. Hwy. 111, (105) corporate limits of New Cumberland, (106) corporate limits of Lemoyne, (107) Lowther St. and Lowther St. extension, (108) Creek Rd., (109) Kent St., (110) Kent Dr. and Kent Dr. extension, (111) Carlyle Simpson Ferry Rd., (112) Simpson Rd., (113) Reading R. R., (114) extension of Lebanon St. and Lebanon St., (115) Gettysburg Rd., (116) extension of Simpson Rd., (117) Pennsylvania R. R., (118) Boro Line Rd., (119) corporate limits of Camp Hill, (120) Bentwater Rd.,

(121) property line of West Shore Country Club, (122) corporate limits of Camp Hill, (123) corporate limits of Lemoyne and Moore Rd. extension, (124) corporate limits of Wormleysburg, (125) Dauphin-York County line (corporate limits of Harrisburg), (126) corporate limits of West Fairview, (127) Conodoguinet Creek, (128) Possum Hollow Run, (129) Dauphin St., (130) unnamed street, (131) Shady Lane, (132) unnamed street, (133) Enola Rd. (Front St.), (134) 1st St., (135) Wertzville Valley St., (136) 5th St., (137) Wayne St., (138) 5th St., (139) Miller St., (140) 1st St., (141) Wertzville Valley St., (142) Enola Rd. (Front St.), (143) corporate limits of Marysville.

Outlying urbanized part: (144) Corporate limits of Shiremans-town.

Johnstown Urbanized Area

(1) Corporate limits of Johnstown, (2) Laurel Run, (3) State Hwy. 403, (4) property line, (5) Laurel Run, (6) Cooper Ave. (Laurel Run Rd.), (7) unnamed road, (8) Public Rd. (Adore St.), (9) Steele St., (10) property line of Haws Refractories Co., (11) corporate limits of Johnstown, (12) Honan Ave., (13) corporate limits of Johnstown, (14) corporate limits of East Conemaugh, (15) corporate limits of Franklin, (16) corporate limits of Johnstown, (17) Frankstown Rd., (18) Hammer St., (19) corporate limits of Daisytown, (20) corporate limits of Johnstown, (21) Brier Ave., (22) Oakland St., (23) Shady Ave., (24) Wis-singer St., (25) Locust Ave., (26) Penrod St., (27) Fern Ave., (28) corporate limits of Geistown, (29) Bedford St., (30) Penrod St., (31) corporate limits of Lorain, (32) corporate limits of Johnstown, (33) corporate limits of Ferndale, (34) B. & O. R. R., (35) Ridge St. (Bridge St.), (36) Tunnel Ave. and Tunnel Ave. extension, (37) Stony Creek-Upper Yoder township line, (38)

Bens Creek, (39) Mill Creek, (40) Bens Creek Pike (U. S. Hwy. 219),

(41) corporate limits of Ferndale, (42) property line of Municipal Golf Course, (43) Blair St., (44) Summit Ave. (Legislative Rte. 11007), (45) Alberta Ave., (46) unnamed street, (47) Lind-bergh Ave., (48) Lily St. (Summit Ave.), (49) corporate limits of Southmont, (50) Goucher St., (51) Magdalene St., (52) Sus-quehanna St., (53) corporate limits of Westmont, (54) Edwards Hill Rd., (55) Highland St., Highland St. extension and Highland St., (56) "I" St. (Westmont St.), (57) "J" St., (58) Burkhard St., (59) Orchard St., (60) Chester St., (61) unnamed street, (62) Burkhard St., (63) 1st St., (64) Front St.

Lancaster Urbanized Area

Main urbanized part: (1) Extension of Landis Ave. and Landis Ave., (2) Harrisburg Ave. (U. S. Hwy. 230), (3) property line of Long Park, (4) Pennsylvania R. R., (5) corporate limits of Lan-caster, (6) Manheim Pike, (7) Fruitville Pike, (8) Orchard St., (9) Keller Dr., (10) Lititz Pike, (11) Oregon Pike, (12) Haskell Dr., (13) unnamed street, (14) extension of Rutledge Ave. and Rutledge Ave., (15) Espensshade Rd., (16) Tusitala Dr., (17) Crest Lane, (18) Pleasure Rd., (19) Hilltop Approach, (20) Edgemoor Ct.,

(21) Espensshade Ave., (22) Skyline Dr., (23) Oregon Blvd., (24) Pleasure Rd., (25) property line of Lancaster city water works, (26) Eden Rd., (27) Pennsylvania R. R., (28) Pennsylvania R. R. spur, (29) corporate limits of Lancaster, (30) Lancaster-Manheim township line, (31) Ranck Rd., (32) Ranck Ave., (33) Orange St., (34) Riverside Ave., (35) Lincoln Hwy. (U. S. Hwy. 30), (36) corporate limits of Lancaster, (37) property line of County Home, (38) Lancaster-West Lampeter township line, (39) property line of Rock Springs Amusement Park, (40) Rocky Springs Rd.

(41) property line of Williamson Park, (42) Lancaster-West Lampeter township line, (43) corporate limits of Lancaster, (44) Millersville Pike, (45) Charles Rd., (46) Rosedale Ave., (47) Montrose Ave., (48) Millersville Pike, (49) School House Rd., (50) Abbeville Rd., (51) Lincoln Hwy. (U. S. Hwy. 30), (52) School Lane, (53) Wheatland Ave., (54) Wilson Ave., (55) Marietta Pike, (56) Hamilton Rd., (57) Lancaster-Manheim township line, (58) corporate limits of Lancaster.

Outlying urbanized parts: (59) Corporate limits of Millersville, (60) Conestoga Blvd., (61) Lafayette Pl. and Lafayette Pl. extension, (62) Avenue "E," (63) East Hempfield-Manor township line, (64) extension of unnamed street and unnamed street, (65) Ridgeview Ave., (66) Marietta Pike, (67) private drive, (68) unnamed alley, (69) Ridgeway Rd., (70) Mayer St. and Mayer St. extension, (71) Pennsylvania R. R., (72) Roosevelt Rd.

Philadelphia Urbanized Area

Main urbanized part: (1) Corporate limits of Philadelphia (2) Germantown Pike, (3) Thomas Rd., (4) Springfield-White-marsh township line, (5) Wissahickon Creek, (6) corporate limits of Philadelphia, (7) Stenton Ave., (8) Springfield-Whitemarsh township line, (9) Bethlehem Pike, (10) Valley Green Rd., (11) Springfield-Whitemarsh township line, (12) Reading R. R., (13) Sandy Run, (14) property line of Manufacturers Country Club, (15) Twining Rd., (16) Jenkintown Rd., (17) Abington-Upper Dublin township line, (18) Woodrow Ave., (19) Maple Ave., (20) Susquehanna Rd.,

(21) Johnston Ave. and Johnston Ave. extension, (22) Wood-land Ave., (23) Edgewood Ave., (24) Pershing Ave., (25) High Ave., (26) Patane Ave., (27) Arnold Ave., (28) Hamilton Ave., (29) extension of Reservoir Ave. and Reservoir Ave., (30) Lamott Ave., (31) Redwood Ave. and Redwood Ave. extension, (32) Rubicam Ave., (33) Reservoir Ave., (34) Welsh Rd., (35) property line of Willow Grove Amusement Park, (36) Abington-Upper Moreland township line, (37) Fitz-Watertown Rd., (38) Terwood Rd., (39) York Rd., (40) Brooks St. and Brooks St. extension,

(41) unnamed stream, (42) Reading R. R., (43) extension of New St., (44) Davisville Rd., (45) extension of Abbeyview Rd. and Abbeyview Rd., (46) Church St., (47) Everett Ave., (48) Division St., (49) Woodlawn Ave., (50) Frazier Ave., (51) South Lane, (52) Edgehill Rd., (53) Acorn Lane, (54) Edgehill Rd., (55) Old York Rd., (56) Woodland Rd., (57) Cloverly Lane and Cloverly Lane West, (58) Susquehanna St., (59) Rydal Rd., (60) corporate limits of Jenkintown,

(61) Washington Lane, (62) Gibson Ave., (63) Meetinghouse Rd., (64) Jenkintown Rd., (65) Forrest Ave., (66) Fox Chase Rd., (67) Kirkwood Ave. and Kirkwood Ave. extension, (68) unnamed stream, (69) Old Fox Chase and Huntingdon Turnpike, (70) corporate limits of Rockledge, (71) corporate limits of Philadelphia, (72) Byberry Rd., (73) Bristol Rd., (74) Hulmeville

Rd., (75) Cornwell Ave., (76) Ogden Rd., (77) Bensalem Lane, (78) Bowman Rd., (79) Lavender Rd., (80) Central Ave.,

(81) Woodbine Ave., (82) Hulmeville Rd., (83) Street Rd., (84) property line of St. Francis Christian Brothers Vocational School, (85) Park Ave., (86) Bristol Rd., (87) Distillery Rd., (88) State Rd., (89) property line of Cornwell Chemical Corp., (90) Delaware River, (91) extension of Station Ave. and Station Ave., (92) Pennsylvania R. R., (93) Gravel Pike, (94) Clearview Ave., (95) Bristol Rd., (96) Station Ave., (97) Pennsylvania R. R., (98) corporate limits of Philadelphia, (99) New Jersey-Pennsylvania State line, (100) corporate limits of Riverton,

(101) Delaware River, (102) extension of North Read Ave. and North Read Ave., (103) River Rd., (104) South Snowden Ave., (105) Land St., (106) South Read Ave., (107) Rowland St., (108) corporate limits of Riverton, (109) Thomas Ave., (110) property line of Riverton Country Club, (111) Highland Ave., (112) Purnell Ave., (113) Columbia Ave., (114) corporate limits of Palmyra, (115) Cinnaminson Ave., (116) Fairfax Dr., (117) corporate limits of Palmyra, (118) corporate limits of Philadelphia, (119) extension of Waterworks Rd. and Waterworks Rd., (120) River Rd.,

(121) Bridge View Ave., (122) Sheppard Rd., (123) June Rd., (124) Balfour Ave. and Balfour Ave. extension, (125) Puchack Run, (126) Balfour Rd. and Balfour Rd. extension, (127) Derousse Ave., (128) River Rd., (129) Cove Rd., (130) Westfield Ave., (131) Clement Ave., (132) Crescent Blvd., (133) Pennsylvania R. R., (134) extension of Cedar Ave. and Cedar Ave., (135) Union Ave., (136) Short Lane, (137) Pennsauken Ave., (138) Park Ave., (139) Burlington-Camden County line, (140) extension of Park Ave. West and Park Ave. West,

(141) Melrose Ave., (142) Woodlawn Ave., (143) North Fork Landing Rd., (144) Germantown Ave. and Germantown Ave. extension, (145) Maple Shade-Moorestown township line, (146) extension of Pine St. and Pine St., (147) Palmyra-Lenola Rd., (148) Wilson Ave., (149) Grand Ave., (150) New Albany Rd., (151) Pennsylvania R. R., (152) Flynn Ave., (153) Colonial Ridge Rd., (154) North Church St., (155) Maple Ave., (156) Chestnut St., (157) Oak Ave., (158) Stanwick Ave., (159) Pennsylvania R. R., (160) Bortons Landing Rd.,

(161) Marter Ave., (162) Moorestown-Mt. Laurel township line, (163) South Church St., (164) State Hwy. 38, (165) Pleasant Valley Rd., (166) Lakeview Dr., (167) Stratford Ter., (168) Avon Ter., (169) Haddonfield Rd., (170) Maple Shade-Moorestown township line, (171) property line of Springfield Country Club, (172) Fellowship Rd. (Hwy. 341), (173) Kaighn Ave. (State Hwy. 38), (174) Burlington-Camden County line, (175) Delaware-Pennsauken township line, (176) Haddonfield Rd., (177) Kaighn Ave., (178) Chapel Ave., (179) Pennsylvania R. R., (180) Kaighn Ave.,

(181) Delaware-Pennsauken township line, (182) Wisteria Ave., (183) Laurel Ave., (184) Clayton Ave., (185) Browning Rd., (186) Marlton Turnpike, (187) Delaware-Pennsauken township line, (188) Delaware-Haddon township line, (189) Pennsylvania R. R., (190) Marlton Turnpike, (191) Connecticut Ave., (192) New York Ave., (193) New Hampshire Ave., (194) Pennsylvania Ave., (195) Vermont Ave., (196) Marlton Turnpike, (197) Kings Hwy., (198) North Branch of Cooper Creek, (199) State Hwy. 41, (200) Newell Ave.,

(201) Brace Rd., (202) unnamed stream, (203) corporate limits of Haddonfield, (204) Kresson Rd., (205) Caldwell Ave., (206) Haddon Ave., (207) P. M. & M. R. R. right-of-way, (208) corporate limits of Haddonfield, (209) corporate limits of Lawnside, (210) Delaware-Voorhees township line, (211) Pennsylvania R. R., (212) unnamed creek, (213) Peterson Mill Rd., (214) Homer Ave., (215) corporate limits of Somerdale, (216) Poplar Ave., (217) 2d St., (218) Maple St., (219) 3d St., (220) Glendale St.,

(221) 4th St., (222) Pine St., (223) 3d St., (224) Gibbsboro Ave., (225) corporate limits of Gibbsboro, (226) Berlin-Voorhees township line, (227) Haddonfield-Berlin Rd. (Haddon Ave.), (228) Franklin Ave., (229) Center Ave., (230) Haddonfield-Berlin Rd. (Haddon Ave.), (231) corporate limits of Berlin, (232) corporate limits of Pine Hill, (233) corporate limits of Lindenwood, (234) corporate limits of Stratford, (235) corporate limits of Hinnella, (236) corporate limits of Somerdale, (237) corporate limits of Magnolia, (238) corporate limits of Runnemede, (239) Glendora Ave., (240) 7th Ave.,

(241) Wilson St., Wilson St. extension, and Wilson St., (242) 3d Ave., (243) Wilson St. and Wilson St. extension, (244) North Branch of Timber Creek, (245) Camden-Gloucester County line, (246) corporate limits of Runnemede, (247) corporate limits of Bellmawr, (248) corporate limits of Westville, (249) Almonesson Rd., (250) Turkey Hill Rd., (251) State Hwy. 47, (252) Cedar Ave., (253) Pine Ave., (254) Woodland Ave., (255) Florence Ave., (256) Carteret Ave., (257) State Hwy. 47, (258) corporate limits of Westville, (259) Deptford-West Deptford township line, (260) corporate limits of Woodbury,

(261) corporate limits of Woodbury Heights, (262) corporate limits of Woodbury, (263) Red Bank Ave., (264) Carter Ave., (265) Du Bois St., (266) corporate limits of Woodbury, (267) Hessian Ave., (268) Red Bank Ave., (269) Hessian Run, (270) corporate limits of National Park, (271) New Jersey-Pennsylvania State line, (272) corporate limits of Marcus Hook, (273) Blueball Rd., (274) Lower Chichester-Upper Chichester township line, (275) Naamans Creek, (276) B. & O. R. R., (277) Craigs Run, (278) Bethel Rd., (279) Hook Rd., (280) Baldwins Run,

(281) property line of Sun Oil Co. Recreation Center, (282) Concord Rd., (283) property line of Sun Oil Co. Athletic Assn., (284) Chester-Upper Chichester township line, (285) B. & O. R. R., (286) corporate limits of Chester, (287) corporate limits of Upland, (288) corporate limits of Parkside, (289) corporate limits of Chester, (290) Waterville Rd., (291) Brookhaven Rd., (292) Moore St., (293) Media Pkwy., (294) Willow Rd., (295) Harvey Rd., (296) Ridley Dr., (297) corporate limits of Chester, (298) corporate limits of Eddystone, (299) Crum Creek, (300) McDade Blvd.,

(301) Bullens Lane South, (302) Nether Providence-Ridley township line, (303) Bullens Lane North, (304) Crum Creek, (305) McDade Blvd., (306) Kassouth Ave., (307) Mount Vernon Ave., (308) Forest Ave., (309) McDade Blvd., (310) Morton Ave., (311) Broomall St., (312) Edgewood Ave., (313) 4th Ave., (314) Ridley Ave., (315) 6th Ave., (316) Swarthmore Rd., (317) corporate limits of Rutledge, (318) Morton Ave., (319) Michigan Ave., (320) corporate limits of Swarthmore,

(321) Little Crum Creek, (322) Millmont Ave., (323) 7th Ave., (324) Fairview Rd., (325) "A" St. and "A" St. extension, (326) Nether Providence-Ridley township line, (327) Ridley-Springfield township line, (328) corporate limits of Swarthmore, (329) P. B. & W. R. R., (330) corporate limits of Morton, (331) Stoney Creek, (332) Franklin Ave., (333) South Ave., (334) property line of Tully Memorial Country Club, (335) West Ashland Ave., (336) Beach Ave., (337) Madison Ave., (338) Darby-Upper Darby township line, (339) corporate limits of Aldan, (340) corporate limits of Clifton Heights,

(341) North Springfield Rd., (342) Springfield-Upper Darby township line, (343) Haverford-Springfield township line and Haverford-Marple township line, (344) West Chester Pike, (345) Lawrence Rd., (346) Eagle Rd., (347) Hillcrest Rd., (348) Prescott Rd., (349) Colfax Rd., (350) Woodleigh Rd., (351) Ellis Rd., (352) Woodcroft Rd., (353) Darby Rd., (354) Ardmore Ave., (355) Golf House Rd., (356) property line of Merion Cricket Club Golf Assn., (357) P. & W. Rwy., (358) Buck Lane, (359) Cooper-town Rd., (360) Haverford-Radnor township line,

(361) Moore Ave., (362) Bryn Mawr Ave., (363) P. & W. Rwy., (364) Roberts Rd., (365) Valley Run, (366) Conestoga Rd., (367) Ithan Ave., (368) Lincoln Hwy., (369) Spring Mill Rd., (370) Ashwood Rd., (371) Hilldale Rd., (372) Spring Mill Rd., (373) Pennsylvania R. R., (374) Ithan Ave., (375) Curven Rd., (376) Montgomery Ave., (377) Airdale Ave., (378) Ashbridge Rd., (379) Roberts Rd., (380) New Gulf Rd.,

(381) Morris Ave., (382) Carisbrook Rd., (383) Fishers Rd., (384) Pennswood Rd., (385) New Gulf Rd., (386) Rose Lane, (387) Laurel Lane, (388) Mulberry Rd., (389) Laurel Lane, (390) Grays Lane, (391) Cheswold Valley Rd., (392) Cheswold Lane, (393) Mill Creek Rd., (394) Cherry Lane, (395) Montgomery Ave., (396) Gypsey Lane, (397) McClenaghans Mill Rd., (398) Montgomery School Lane, (399) Old Gulph Rd., (400) Bryn Mawr Ave., (401) Manayunk Rd., (402) Conshohocken State Rd., (403) Mary Waters Ford Rd., (404) Flat Rock Rd. and Flat Rock Rd. extension,

Outlying urbanized parts: (405) Ridge Pike, (406) Harts Lane, (407) Cherry Lane, (408) Stone Rd., (409) Joshua Rd., (410) Ridge Pike, (411) property line of Green Valley Golf Course, (412) Germantown Pike, (413) Church St., (414) Park Ave.,

(415) corporate limits of Hatboro, (416) Home Rd., (417) Horsham-Upper Moreland township line, (418) Bucks-Montgomery County line, (419) Bucks-Montgomery County line (corporate limits of Hatboro), (420) Jacksonville Rd., (421) Street Rd., (422) Pennsylvania R. R., (423) corporate limits of Ivyland, (424) Kirk Rd., (425) Newton Rd., (426) Street Rd., (427) Newton Rd., (428) Bucks-Montgomery County line, (429) Orangemens Rd., (430) Byberry Rd., (431) Davisville Rd., (432) Pennsylvania R. R., (433) Reading R. R., (434) Reading R. R., (435) New Fox Chase and Huntingdon Turnpike, (436) Welsh Rd., (437) Walton Rd., (438) Fetters Mill Rd., (439) Fox Chase and Huntingdon Turnpike, (440) Red Lion Rd.,

(441) Bensalem-Lower Southampton township line, (442) Avenue "A," (443) 3d St., (444) extension of Avenue "C," (445) Forest Ave., (446) Clearview Ave., (447) Bensalem-Lower Southampton township line, (448) Wood Rd., (449) Greentree Lane and Greentree Lane extension, (450) unnamed stream, (451) Middletown-Lower Southampton township line, (452) Reading R. R., (453) extension of Ridge Ave. and Ridge Ave., (454) Oakford Ave. and Oakford Ave. extension, (455) B. & O. R. R., (456) Street Rd.,

(457) Bensalem-Bristol township line, (458) extension of Prospect Ave. and Prospect Ave., (459) Beacon Ave., (460) Dixon Ave., (461) Newport St., (462) Newport Ave., (463) Bristol Pike, (464) extension of Cedar Ave. and Cedar Ave., (465) Pennsylvania R. R., (466) extension of Euclid Ave., Euclid Ave. and extension of Euclid Ave., (467) Sycamore Ave., (468) Woodland Ave., (469) Main St., (470) Wyoming Ave., (471) Pennsylvania Ave., (472) Emily Ave., (473) State Rd., (474) Tulip St., (475) Maryland Ave., (476) Cedar Ave., (477) China Lane, (478) 4th Ave., (479) Delaware Ave., (480) 5th Ave., (481) unnamed stream,

(482) Atco Ave., (483) West 2d St., (484) Almira Ave., (485) West Front St., (486) Bellevue Ave. and Bellevue Ave. extension, (487) P. & R. S. L. R. R., (488) Camilla Ave. and Camilla Ave. extension, (489) East Front St., (490) Bellevue Ave., (491) Church St., (492) Atco Ave., (493) 4th St., (494) Auburn Ave., (495) East Front St., (496) Raritan Ave., (497) Auburn Ave. and Auburn Ave. extension, (498) P. & R. S. L. R. R., (499) Genesee Ave., (500) White Horse Pike,

(501) corporate limits of Wenonah, (502) Wenonah Ave. (Mantua Ave.), (503) McCarthy Ave., (504) Union St., (505) South McCarthy Ave., (506) Main St. (Fitman Rd.), (507) Chestnut St., (508) High St., (509) Center St., (510) Broadway St., (511) Berkeley Rd., (512) Woodbine Ave. and Woodbine Ave. extension, (513) Mantua-West Deptford township and East Greenwich-West Deptford township line, (514) unnamed creek, (515) Hanster Laboratory Lane, (516) Ogden Station Rd., (517) Woodland Ave. and Woodland Ave. extension, (518) Deptford-Mantua township line,

(519) Concord Rd., (520) Pancost Ave., (521) Roberts Rd., (522) Duttons Mill Rd., (523) Concord Rd., (524) Knowlton Rd., (525) Aston-Middleton township line, (526) Duttons Mill Rd., (527) Mercer St., (528) Norman St., (529) Florence St., (530) Scarlet Ave., (531) Miriam St., (532) unnamed stream, (533) Sneaths Rd.,

(534) corporate limits of Media, (535) Forrest St., (536) Moylan Ave., (537) Orchard Ave., (538) Glenwood Ave., (539) Oakland Ave., (540) P. B. & W. R. R., (541) Nether Providence-Upper Providence township line, (542) Idlewild Ave., (543) Gayley St., (544) Park Ave., (545) P. B. & W. R. R., (546) corporate limits of Media, (547) Great Providence Rd., (548) Sandybank Rd., (549) Rock House Rd., (550) Valley View Rd., (551) Robin Rd., (552) Summit Rd., (553) Overhill Rd., (554) State Rd., (555) Providence Rd., (556) P. B. & W. R. R., (557) Bishop Ave., (558) Springfield-Upper Darby township line, (559) Western Branch of Muckinipatis Creek, (560) Muckinipatis Creek,

(561) North Rolling Rd., (562) Scenic Rd., (563) P. S. T. C. R. R., (564) Springfield Rd., (565) Brookside Ave., (566) Greenhill Rd., (567) unnamed street, (568) Congress Ave., (569) Schuyler Rd., (570) School Lane, (571) Springfield Rd., (572) West Ave., (573) Baltimore Turnpike, (574) Saxer Ave., (575) unnamed stream, (576) Leamey Ave., (577) Prospect Rd., (578) Woodland Ave., (579) Sproul Rd., (580) Marple-Springfield township line, (581) Springfield Rd., (582) Forest Rd. and Forest Rd. extension, (583) unnamed streams, (584) State Rd.,

(585) Brookthorp Rd., (586) Springfield Rd., (587) West Chester Pike, (588) unnamed stream, (589) extension of Spring Ave. and Spring Ave., (590) Lovell Ave., (591) Marple-Newtown township line, (592) Pickwick Lane, (593) Mulberry Lane, (594) Valley View Lane, (595) West Chester Pike, (596) Barron Rd., (597) Northwood Rd., (598) extension of Green Valley Rd., Green Valley Rd. and extension of Green Valley Rd., (599) Marple-Newtown township line, (600) Marple-Radnor township line, (601) Marlin Rd., (602) West Chester Pike, (603) Broomall Ave., (604) Summit Ave., (605) Coopertown Rd., (606) Kirk Ave., (607) Broomall Ave., (608) Church Rd., (609) Coopertown Rd., (610) Anthony Ave., (611) New Ardmore Ave.,

(612) Radnor Rd., (613) property line of Radnor Main Line Golf Course, (614) Ivan Rd., (615) Conestoga Rd., (616) Brook Rd., (617) P. & W. R. R., (618) Highland Ave., (619) West Wayne Ave., (620) P. & W. R. R., (621) South Devon Ave., (622) Clover Lane, (623) Cedarbrook Rd., (624) Morris Rd., (625) Sugartown Rd., (626) Lincoln Hwy., (627) Berkeley Rd., (628) Poplar Ave., (629) Radnor-Tredyffrin township line, (630) Sugartown Rd., (631) Dorset Rd., (632) Chester Rd., (633) Waterloo Rd., (634) Pennsylvania R. R., (635) Warren Ave., (636) Lakeside Ave., (637) Lincoln Hwy., (638) Woodside Ave., (639) 1st Ave., (640) Waterloo Rd., (641) 1st Ave., (642) Central Ave., (643) Maple Ave., (644) Potter Ave., (645) Leopard Rd., (646) Easttown-Tredyffrin township line, (647) Lincoln Hwy., (648) Old Lancaster Pike, (649) Old Conestoga Rd., (650) Orchard Way, (651) Bair Rd., (652) Conestoga Rd., (653) Devon Rd., (654) Old Lancaster Pike, (655) Waterloo Rd., (656) Station Rd., (657) Old Lancaster Pike, (658) Pennsylvania R. R., (659) Old Eagle School Rd., (660) Crestline Rd., (661) Wayne Ave., (662) Upper Gulph Rd., (663) Radnor Rd., (664) Chester-Montgomery County line, (665) Croton Rd., (666) Fletcher Rd., (667) Brower Rd., (668) property line of St. Davids Golf Club, (669) Chester-Delaware County line, (670)

property line of Valley Forge Military Academy, (671) Eagle Rd., (672) Radnor Rd., (673) Aberdeen Ter., (674) St. Davids Ave., (675) Canterbury Rd., (676) Glenmary Rd., (677) King of Prussia Rd.

Pittsburgh Urbanized Area

Main urbanized part: (1) Corporate limits of Beaver Falls, (2) corporate limits of Eastvale, (3) corporate limits of Beaver Falls, (4) corporate limits of New Brighton, (5) Daugherty-Pulaski township line, (6) Oak St., (7) corporate limits of New Brighton, (8) Valley Rd., (9) Harmony Rd., (10) Sunflower Rd., (11) Daugherty-Pulaski township line, (12) Pulaski-Rochester township line, (13) Virginia Ave. (Marion Hill Rd.), (14) Beaver St., (15) Ridge Ave., (16) McLean St., (17) Sunflower Rd., (18) Virginia Ave., (19) McKinley Ave., (20) extension of Mellon Ave. and Mellon Ave.,

(21) property line of Passavant Memorial Home, (22) Reno St. (Knob Rd.), (23) extension of Adams St., (24) Maple Ave., (25) Washington Ave., (26) corporate limits of East Rochester, (27) corporate limits of Freedom, (28) corporate limits of Conway, (29) Beaver Rd., (30) property line of A. B. C. Drive-In Theater, (31) property line of Mt. Gallitzin Academy, (32) corporate limits of Baden, (33) Legionville Creek, (34) Zelenople St., (35) Beaver Rd., (36) Keystone Rd., (37) Beaver St., (38) Harmony Rd., (39) unnamed stream, (40) Forest St.,

(41) Brentenstein St., (42) Beaver St., (43) corporate limits of Ambridge, (44) 16th St., (45) Spruce St., (46) Linnwood St. (Rice St.), (47) Highland St., (48) Beverly St., (49) Ridge Rd., (50) corporate limits of Ambridge, (51) Allegheny-Beaver County line, (52) Turkey Foot Run, (53) Sewickley Creek Rd., (54) Camp Meeting Rd., (55) Leet-Sewickley township line, (56) drainage ditch, (57) Big Sewickley Creek Rd. (Fair Oaks Rd.), (58) unnamed creek, (59) High St. and High St. extension, (60) corporate limits of Leetsdale,

(61) corporate limits of Edgeworth, (62) corporate limits of Sewickley, (63) corporate limits of Osborne (excluding Osborne), (64) corporate limits of Haysville (excluding Haysville), (65) corporate limits of Glenfield, (66) Kilbuck-Neville township line, (67) corporate limits of Emsworth, (68) corporate limits of Ben Avon, (69) corporate limits of Ben Avon Heights, (70) Courtneys Mill Rd., (71) Kilbuck-Ross township line, (72) Ohio-Ross township line, (73) Gass Rd., (74) property line of Highland Country Club Golf Course, (75) corporate limits of West View, (76) Lowries Run Rd., (77) Beaver and Pittsburgh Rd., (78) Evergreen and Lowries Run Rd., (79) Perryville Hwy. (State Hwy. 19), (80) McCandless-Ross township line,

(81) Harmony Street Rd., (82) Evergreen Rd., (83) power line, (84) McKnight Rd., (85) New Seibert Rd., (86) Woodland Rd., (87) Virginia Rd., (88) Sangree Rd., (89) Berkeley Rd., (90) Sangree Rd., (91) Twin Oaks Rd., (92) unnamed stream, (93) Thompsons Run Rd., (94) Babcock Blvd., (95) McKnight Rd., (96) New Seibert Rd., (97) Kinzel Rd., (98) Evergreen Rd., (99) Babcock Blvd., (100) West View Rd.,

(101) property line of United Cemeteries, (102) property line of St. Philomena Cemetery, (103) unnamed stream, (104) Nelsons Run, (105) extension of McKnight Rd., (106) corporate limits of Pittsburgh, (107) Nelsons Run Rd., (108) Brethauer Rd., (109) Cherryland St., (110) corporate limits of Pittsburgh, (111) Troy Hill Rd., (112) Forno Way, (113) corporate limits of Millvale, (114) Reserve-Shaler township line, (115) Ross-Shaler township line, (116) Hampton-Shaler township line, (117) extension of Butler Pike (Mt. Royal Blvd.), (118) Ferguson Rd., (119) unnamed street, (120) Ferguson Ave. (Walters Rd.),

(121) Auld Rd., (122) Wyland Rd., (123) extension of Butler Pike (Mt. Royal Blvd.), (124) Herron Rd., (125) Butler Plank Rd., (126) Pine Creek, (127) Hampton-Shaler township line, (128) extension of Butler Pike (Mt. Royal Blvd.), (129) Dick Rd., (130) Johnson Rd., (131) Elfinwild Rd., (132) Butler Plank Rd., (133) Old Butler Plank Rd., (134) Pine Creek, (135) Butler Plank Rd., (136) Old Spencer Lane, (137) Pine Creek, (138) Glenshaw St., (139) Maple St., (140) Pine Creek,

(141) Butler Plank Rd., (142) Middle Rd., (143) power line, (144) Little Pine Creek, (145) Pine Creek, (146) Butler Plank Rd., (147) corporate limits of Etna, (148) Dorseyville Rd., (149) O'Hara-Shaler township line, (150) property line of St. Mary's Cemetery, (151) extension of Lower Rd. and Lower Rd., (152) Kittanning Pike, (153) Hunt Rd. (Mauer Run Rd.), (154) corporate limits of Fox Chapel, (155) Fox Chapel Rd. and Fox Chapel Rd. extension, (156) Conemaugh Division of Pennsylvania R. R., (157) corporate limits of Blawnox, (158) Cable Ave., (159) Powers Run Rd., (160) Freeport Rd.,

(161) Powers Run, (162) Allegheny River, (163) corporate limits of Verona, (164) corporate limits of Oakmont, (165) O'Hara-Plum township line, (166) Harmar-O'Hara township line, (167) Freeport Rd., (168) Mine Company Rd. and Mine Company Rd. extension, (169) Old Indian Trail Rd., (170) Guys Run Rd., (171) Guys Run, (172) Guys Run Rd., (173) Freeport Rd., (174)

P. B. & L. E. R. R., (175) C. & H. R. R., (176) Harmar-Springdale township line, (177) Frazer-Springdale township line, (178) C. & H. R. R., (179) corporate limits of Cheswick, (180) corporate limits of Springdale,

(181) Plum-Springdale township line, (182) Allegheny-Westmoreland County line, (183) East Deer-Springdale township line, (184) East Deer-Frazer township line, (185) corporate limits of Tarentum, (186) corporate limits of Brackenridge, (187) Carlisle St., (188) Maryland Ave., (189) Cambridge St., (190) Alabama Ave., (191) property line of Allegheny Valley General Hospital, (192) Carlisle St., (193) Oregon Ave., (194) Pleasantville Rd., (195) Little Bull Creek, (196) Burtner Rd., (197) Melrose Ave. and Melrose Ave. extension, (198) Little Bull Creek, (199) Meadow St., (200) Sumner St.,

(201) Stewart St., (202) Tarentum Rd., (203) Rambler Lane, (204) Freeport Rd., (205) Olive St., (206) Old Freeport Rd., (207) property line of Mt. Airy Cemetery, (208) Buchanan St., (209) Karns Rd., (210) Adams St., (211) Spring Hill Rd., (212) North Canal St. (Karns Rd.), (213) Ellsworth St. and Ellsworth St. extension, (214) Allegheny-Westmoreland County line, (215) corporate limits of New Kensington, (216) Freeport Rd. (State Hwy. 56), (217) Leslie Lane, (218) unnamed stream, (219) corporate limits of New Kensington, (220) power line,

(221) Allegheny-Westmoreland County line, (222) Logans-Ferry Rd., (223) Columbia Rd., (224) Farneth Rd., (225) Logans-Ferry Rd., (226) Logan Run, (227) Allegheny River, (228) corporate limits of Springdale, (229) corporate limits of Cheswick, (230) Harmar-Plum township line, (231) Allegheny River, (232) Black Run, (233) Hulton and Logans Ferry Rd. (State Hwy. 909), (234) property line of Country Club Golf Course, (235) unnamed stream, (236) Property line of Country Club Golf Course, (237) Hulton and Logans Ferry Rd. (State Hwy. 909), (238) corporate limits of Oakmont, (239) Pennsylvania R. R. (Plum Creek Branch), (240) Cribbs St.,

(241) 8th Ave., (242) North Ave., (243) 9th St., (244) Center Ave., (245) 5th Ave., (246) South Ave., (247) corporate limits of Verona, (248) Old Coal Rd., (249) Verona Rd., (250) Poketa Rd., (251) extension of Crestmont Ave. and Crestmont Ave., (252) Bower Rd., (253) Bower St., (254) Saltsburg Rd., (255) Verona Rd., (256) Lincoln Blvd. (Station St.), (257) Vine St., (258) Chaske St., (259) Bramble St., (260) Nadine Rd. and Nadine Rd. extension,

(261) O'Hara-Penn township line, (262) corporate limits of Pittsburgh, (263) Lincoln Ave., (264) Seebick St., (265) Lincoln Rd., (266) unnamed stream, (267) extension of Fitzsimmons St. and Fitzsimmons St., (268) Jane St., (269) Poketa Rd., (270) Mount Carmel Rd., (271) Verona Rd., (272) extension of Grandview Ave. and Grandview Ave., (273) Bonair St., (274) McCutcheon Lane, (275) Frankstown Rd., (276) Laketon Rd., (277) Duffs Rd., (278) Rodi-Linhart Rd., (279) corporate limits of Churchill, (280) property line of golf course,

(281) George St., (282) Harrison Rd., (283) corporate limits of Churchill, (284) Beulah Rd., (285) Washington Ave., (286) Elm St., (287) unnamed street, (288) Mortimer Ave., (289) Highland Ave., (290) Negley Ave., (291) Churchill Ave., (292) Farnsworth Ave., (293) Harrison Rd., (294) Newtown Rd. (Larimer Ave.), (295) Rodi Rd. (Upper Monroeville Rd.), (296) Patton-Wilkins township line, (297) corporate limits of Turtle Creek, (298) James St., (299) Ohio St., (300) Bellwood Ave.,

(301) Maine Ave., (302) Turtle Creek-Monroeville Rd., (303) Wilmerding Rd., (304) McKinney Rd., (305) Turtle Creek-Monroeville Rd., (306) corporate limits of Turtle Creek, (307) corporate limits of Wilmerding, (308) Wilmerding Rd., (309) Johnson Rd., (310) property line of Pitt-Wilkins Airport, (311) unnamed road, (312) unnamed stream, (313) Valley St., (314) Steele St., (315) State St., (316) corporate limits of Pitcairn, (317) Chestnut Rd., (318) Apply Way, (319) Johnson Rd., (320) Mt. Pleasant Ave.,

(321) Maple St., (322) Locust St., (323) Turtle Creek-Monroeville Rd., (324) unnamed farm lane, (325) unnamed stream, (326) Dirty Camp Run, (327) corporate limits of Pitcairn, (328) Wilmerding-Trafford Rd., (329) corporate limits of Trafford, (330) Westinghouse Ave. and Westinghouse Ave. extension, (331) Fundstown Rd., (332) Township Rd. (State Hwy. 993), (333) Brush Creek, (334) corporate limits of Trafford, (335) southwestern track of Pennsylvania R. R. yards, (336) Moss Side Blvd., (337) corporate limits of Wall, (338) corporate limits of East McKeesport, (339) Penn Ave., (340) Maple Ave.,

(341) North Ave., (342) Sylvan Ave., (343) 4th Ave., (344) Maple Ave., (345) 3d Ave., (346) Willman St., (347) Taylor St., (348) Greensburg Pike, (349) Foster Rd., (350) State Hwy. 392 (Crooked Run Rd.), (351) 5th Ave., (352) Arcania St., (353) corporate limits of White Oak, (354) Elizabeth-South Versailles township line, (355) extension of Twale Rd. and Twale Rd., (356) Greenock-Buena Vista Rd., (357) unnamed road, (358) Wylie Ave., (359) Hickory St., (360) Meade St.,

(361) Oak St., (362) 2d St., (363) Main St., (364) Wylie Ave., (365) Walnut St., (366) corporate limits of Versailles, (367) corporate limits of Liberty, (368) corporate limits of Glassport, (369) corporate limits of Clairton, (370) corporate limits of West Mifflin, (371) corporate limits of Pleasant Hills, (372) Jefferson-Snowden township line, (373) unnamed road, (374) Lick Run Rd. (Curry Rd.), (375) Brownsville Rd., (376) property line of South Park, (377) Library and Broughton Rd., (378) Lick Run Rd. (Curry Rd.), (379) Baldwin-Snowden township line, (380) corporate limits of Bethel,

(381) McMurry Rd., (382) Drake Run Rd., (383) Bethel Rd., (384) corporate limits of Bethel, (385) Fort Couch Rd., (386) Orr Rd., (387) Painters Run Rd., (388) Mt. Lebanon-Upper St. Clair township line, (389) Mt. Lebanon-Scott township line, (390) Bower Hill Rd., (391) Segar Rd. and Segar Rd. extension, (392) Mt. Lebanon-Scott township line, (393) corporate limits of Greentree, (394) P. & W. V. R. R., (395) corporate limits of Carnegie, (396) Swallow Hill Rd., (397) Greentree Rd. (Washington Pike), (398) P. T. R. R., (399) Old Bower Hill Rd., (400) Bower Hill Rd.,

(401) Scott-Upper St. Clair township line, (402) corporate limits of Bridgeville, (403) Washington Ave., (404) Millers Run Rd., (405) Millers Run, (406) corporate limits of Bridgeville, (407) Chartiers Creek, (408) Presley Rd., (409) Thomas Run Rd., (410) Steen Rd., (411) Washington Pike (State Hwy. 108), (412) Collier-Scott township line, (413) corporate limits of Heidelberg, (414) Collier-Scott township line, (415) corporate limits of Carnegie, (416) corporate limits of Rosslyn Farms, (417) corporate limits of Thornburg, (418) corporate limits of Pittsburgh, (419) corporate limits of McKees Rocks, (420) Kennedy-Stowe township line,

(421) Pine Hollow Rd., (422) McCoy Rd., (423) Neville Ave., (424) Neville-Stowe township line, (425) Kennedy-Neville township line, (426) Neville-Robinson township line, (427) Ohio River, (428) Moon Run, (429) Fleming Park Rd., (430) Moon-Robinson township line, (431) corporate limits of Coraopolis, (432) Narrows Run Rd., (433) Sewickley Bridge, (434) corporate limits of Sewickley, (435) corporate limits of Edgeworth, (436) Crescent-Moon township line, (437) P. & L. E. R. R., (438) Spring Run, (439) Spring Run Rd., (440) unnamed stream,

(441) Ridge St., (442) Crescent Blvd., (443) Prospect St. (1st St.), (444) Boektown Rd., (445) Stoops Ferry Rd., (446) corporate limits of South Heights, (447) corporate limits of Ambridge, (448) corporate limits of Aliquippa, (449) Broadhead Rd., (450) power line, (451) Trampmill Run, (452) Raccoon Creek, (453) Center-Hopewell township line, (454) Logstown Run, (455) corporate limits of Aliquippa, (456) Old Monaca and Aliquippa Hwy., (457) corporate limits of Monaca, (458) corporate limits of Beaver, (459) Borough-Potter township line, (460) Borough-Industry township line,

(461) Borough-Brighton township line, (462) corporate limits of Beaver, (463) corporate limits of Bridgewater, (464) corporate limits of Fallston, (465) Brighton-Patterson township line, (466) Chippewa-Patterson township line, (467) Chippewa-White township line, (468) Clayton Ave., (469) 14th Ave., (470) Roaul St., (471) corporate limits of Beaver Falls, (472) corporate limits of West Mayfield.

Nonurbanized enclave: (473) Corporate limits of Pittsburgh (excluding Pittsburgh), (474) corporate limits of West Mifflin (excluding West Mifflin), (475) Brentwood Rd., (476) corporate limits of Brentwood (excluding Brentwood), (477) Wilson Ave., Wilson Ave. extension and Wilson Ave., (478) Vernon Ave., (479) Mallott Rd., (480) Church Ave., (481) Six Mile Ferry Rd., (482) May St., (483) Walton Rd., (484) Glass Run Rd., (485) Glass Run, (486) unnamed stream, (487) Cloverfield St., (488) Agnew Rd., (489) Lafferty Rd., (490) Baldwin St., (491) 2d St., (492) Penn St. and Penn St. extension.

Outlying urbanized parts: (493) Hulton Rd., (494) unnamed road, (495) P. B. & L. E. R. R., (496) Penn-Plum township line, (497) Leechburg Rd., (498) Unity and Center Rd., (499) Millers Rd., (500) Plum Creek, (501) Penn-Plum township line, (502) Meadow Ave., (503) dual high tension power line, (504) westernmost track of Union R. R. yards (P. B. & L. E. R. R.), (505) unnamed stream, (506) unnamed road, (507) unnamed road,

(508) Frankstown Rd., (509) Lime Hollow Rd., (510) high tension power line, (511) unnamed stream, (512) Stotler Rd., (513) Universal Rd., (514) Hershey Rd., (515) extension of Main St., (516) P. B. & L. E. R. R., (517) North Bessemer Tunnel, (518) extension of Saltsburg Rd., (519) Rider Rd., (520) Atlas St., (521) Coal St., (522) Hill St. and Hill St. extension, (523) Frankstown Rd., (524) Gascola Rd., (525) Patton-Penn township line, (526) Frey Rd., (527) Universal Rd., (528) Jefferson Rd.,

(529) corporate limits of West Elizabeth, (530) corporate limits of Elizabeth, (531) Glassport and Elizabeth Rd., (532) Wylie Lane, (533) Chestnut St., (534) Park Ave. and Park Ave. extension, (535) Fallen Timber Creek, (536) corporate limits of Elizabeth.

Reading Urbanized Area

Main urbanized part: (1) Corporate limits of Reading, (2) Allentown Pike (5th St., State Hwy. 157), (3) Madison St., (4) Belt Line Ave., (5) George St., (6) Centre Ave., (7) Reading R. R. (S. & L. Div.), (8) Stumm Rd., (9) Oak Rd. (Zaun Rd.), (10) Ginkgo Rd. (Zimmit Rd.), (11) Bellevue Ave., (12) Harrison Ave., (13) Cleveland Ave., (14) Centre Ave., (15) Reading R. R., (16) Bellevue Ave., (17) Allentown Pike (Rte. 157), (18) corporate limits of Laureldale, (19) Kutztown Rd., (20) South Temple Blvd., (21) 6th Ave., (22) Park Ave., (23) 5th Ave., (24) Darby Ave., (25) Allentown Pike, (26) Water St., (27) Centre Ave., (28) property line of Laureldale Cemetery, (29) Pennsylvania R. R. (S. V. Div.), (30) Tuckerton Ave., (31) corporate limits of Temple, (32) Laurel Run, (33) Cherry Lane, (34) Mt. Laurel Ave., (35) Hay Rd., (36) corporate limits of Temple, (37) Reading R. R., (38) corporate limits of Laureldale, (39) Marion Ave., (40) Spring Valley Rd.,

(41) Bernhart Spillway, (42) Reading R. R., (43) Kutztown Rd., (44) corporate limits of Reading, (45) corporate limits of Mount Penn, (46) Friedensburg Pike, (47) Twp. Rd. 455 (Exeter Rd.), (48) Twp. Rd. 454 (Butter Lane), (49) corporate limits of St. Lawrence, (50) extension of 37th St. and 37th St., (51) Perkiomen Ave., (52) 37th St., (53) Circle Ave., (54) 37th St., (55) Lake Ave., (56) 36th St., (57) East Ave. and East Ave. extension, (58) 33d St., (59) Neversink Rd., (60) Perkiomen Ave.,

(61) corporate limits of St. Lawrence, (62) corporate limits of Mount Penn, (63) corporate limits of Reading, (64) Angelica Creek, (65) corporate limits of Kenhorst, (66) Church Lane, (67) Philadelphia Ave., (68) Fritz Rd. and Fritz Rd. extension, (69) Angelica Creek, (70) corporate limits of Kenhorst, (71) Lancaster Ave., (72) corporate limits of Shillington, (73) corporate limits of Wyomissing, (74) high tension power line, (75) Gold St., (76) Parkside Ave., (77) Cortelyou Ave. and Cortelyou Ave. extension, (78) Cumru-Spring township line, (79) Revere Dr., (80) Princeton Ave.,

(81) Harvard Blvd., (82) Jefferson Ave., (83) Woodside Ave. (West Wyomissing Blvd.), (84) Reading Blvd. and Reading Blvd. extension, (85) Shillington Short Cut Rd., (86) Cleveland Ave., (87) Stauffer Ave., (88) Reading R. R., (89) corporate limits of Sinking Spring, (90) Springcrest Blvd. (Grandview Blvd.), (91) corporate limits of West Lawn, (92) corporate limits of Wyomissing Hills, (93) corporate limits of Wyomissing, (94) corporate limits of Reading, (95) Allegheny Ave., (96) South Tulpehocken Rd., (97) Golf Rd., (98) North Tulpehocken Rd., (99) Schuylkill Ave., (100) property line of Berkshire Country Club, (101) corporate limits of Reading, (102) property line of Municipal Airport, (103) State Hwy. 83, (104) Twp. Rd. 560, (105) Bernville Blvd., (106) Bern-Muhlenberg township line.

Outlying urbanized part: (108) Corporate limits of Mohnton.

Scranton Urbanized Area

Main urbanized part: (1) Corporate limits of Scranton, (2) D. L. & W. R. R., (3) Shady Lane, (4) U. S. Hwy. 6 (U. S. Hwy. 11), (5) Layton Rd., (6) Wells St., (7) Clover St., (8) Alfalfa St., (9) Layton Rd., (10) unnamed stream, (11) Justus Rd., (12) U. S. Hwy. 6 (U. S. Hwy. 11), (13) corporate limits of Scranton, (14) corporate limits of Dickson City, (15) corporate limits of Blakely, (16) corporate limits of Archbald, (17) corporate limits of Jermyn, (18) corporate limits of Mayfield, (19) Madison St., (20) Cottage Rd. (U. S. Hwy. 6),

(21) corporate limits of Carbondale, (22) N. Y. O. & W. R. R., (23) Turnpike (State Hwy. 70), (24) Oswego St., (25) Midland St., (26) Main St., (27) Reservoir St., (28) Homestead St., (29) Lord St., (30) George St., (31) Reservoir St., (32) Morss Ave., (33) Canaan St., (34) corporate limits of Carbondale, (35) D. & H. R. R., (36) corporate limits of Mayfield, (37) corporate limits of Archbald, (38) corporate limits of Winton, (39) corporate limits of Olyphant, (40) corporate limits of Throop,

(41) corporate limits of Dunmore, (42) corporate limits of Scranton, (43) corporate limits of Moosic, (44) corporate limits of Old Forge, (45) corporate limits of Taylor.

Outlying urbanized part: (46) Corporate limits of Clarks Summit, (47) property line of Country Club, (48) corporate limits of Clarks Summit, (49) corporate limits of Clarks Green.

Wilkes-Barre Urbanized Area

Main urbanized part: (1) Corporate limits of Duryea, (2) corporate limits of Avoca, (3) corporate limits of Dupont, (4) L. V. R. R., (5) Jenkins-Pittston township line, (6) corporate limits of Yatesville, (7) Stout St., (8) Main St. (Legislative Rte. 40038), (9) Chestnut St., (10) Rutledge St. (11) Twp. Rd. 574 (Lafin Rd.), (12) Main St. (Legislative Rte. 40038), (13) Mine Rd. (Twp. Rd. 572), (14) extension of Clark St. and Clark St., (15) Hilldale Ave., (16) Main St. (Legislative Rte. 40038), (17) L. W. V. R. R., (18)

Blanchard St. (19) Cemetery St., (20) property line of cemetery, (21) W. B. & E. R. R., (22) extension of Berch St. and Berch St., (23) Union St., (24) extension of Hill St., (25) D. & H. R. R., (26) 1st St., (27) D. & H. R. R. spur, (28) corporate limits of Wilkes-Barre, (29) Northampton St., (30) New Kidder St., (31) Pine St., (32) Ash St., (33) Willow St., (34) Walnut St., (35) Hemlock St., (36) Chestnut St., (37) Willow St., (38) Spruce St., (39) Hemlock St. and Hemlock St. extension, (40) corporate limits of Laurel Run,

(41) Central R. R. of N. J., (42) corporate limits of Ashley, (43) L. V. R. R., (44) corporate limits of Wilkes-Barre, (45) Main St. (Middle Rd.), (46) Knox St., (47) Penn St. and Penn St. extension, (48) property line of Oak Lawn Cemetery, (49) Main St., (50) Ashley St., (51) property line of Sans Souci Park, (52) W. B. & W. R. R., (53) Ashley St., (54) River Rd., (55) Pennsylvania R. R. (D. L. & W. Division), (56) Hanover-Plymouth township line, (57) corporate limits of Plymouth, (58) Pennsylvania R. R. (D. L. & W. Division), (59) Flat Rd., (60) Main Rd.,

(61) corporate limits of Plymouth, (62) corporate limits of Larksville, (63) corporate limits of Courtdale, (64) corporate limits of Luzerne, (65) corporate limits of Swoyersville, (66) corporate limits of West Wyoming, (67) corporate limits of Exeter.

Outlying urbanized parts: (68) Corporate limits of Sugar Notch, (69) corporate limits of Warrior Run, (70) Hanover St., (71) Clark St., (72) D. L. & W. R. R. (Bliss Branch), (73) corporate limits of Nanticoke, (74) Hanover-Newport township line, (75) L. V. R. R. & L. V. R. R. extension, (76) Alden-Hazelton Rd., (77) Roberts St., (78) Prince St., (79) unnamed alley, (80) Newport St., (81) Roberts St., (82) corporate limits of Nanticoke, (83) Harveys Creek, (84) Main Rd. (U. S. Hwy. 11), (85) unnamed road, (86) West Poplar St. (Twp. Rd. 485), (87) Harveys Creek, (88) extension of Tilsbury Ave. and Tilsbury Ave., (89) Orchard Ave., (90) Knob Rd., (91) Main Rd., (92) North Walnut St., (93) corporate limits of Nanticoke, (94) Middle Rd., (95) South St., (96) Bauer St., (97) Front St., (98) corporate limits of Warrior Run,

(99) U. S. Hwy. 309, (100) Twp. Rd. 783, (101) Jackson-Kingston township line, (102) Dallas-Kingston township line, (103) State Hwy. 415, (104) corporate limits of Dallas, (105) Center Hill Rd., (106) U. S. Hwy. 309, (107) corporate limits of Dallas, (108) L. V. R. R., (109) Franklin Ave., (110) Wood Ave., (111) Center St., (112) Shag Park Dr., (113) Lehigh St., (114) Orchard St., (115) extension of Chestnut Rd. and Chestnut Rd., (116) Staub Rd., (117) Fairview Ave., (118) Edgewood Heights Rd.

York Urbanized Area

Main urbanized part: (1) Spring Garden-Springetsbury township line, (2) Diehl Mill Rd., (3) unnamed stream, (4) Ebert St., (5) corporate limits of York, (6) Philadelphia St., (7) Spring Garden-Springetsbury township line, (8) East Market St., (9) Oxford St., (10) Philadelphia St., (11) Manheim St., (12) Wallace St., (13) Vernon St., (14) Philadelphia St., (15) Royal St., (16) East Market St., (17) Kershaw St., (18) Eastern Blvd., (19) Elmwood Blvd., (20) Belmont St.

(21) 2d Ave., (22) Yale St., (23) M. & P. R. R., (24) property line of Spring Garden Colonial Brick Co., (25) Yale St., (26) Mt. Rose Ave., (27) Green Hill Rd., (28) Southern Rd., (29) Hollywood Dr., (30) Grandview Rd., (31) Hill St., (32) Rathton Rd., (33) Albemarle St., (34) Springdale Ave., (35) Sunlight Alley, (36) property line of York Colonial Brick Co., (37) corporate limits of York, (38) Rathton Rd., (39) Clover Lane, (40) Old Garden Lane,

(41) Old Farm Lane, (42) Hillside Lane, (43) Clover Lane, (44) Lambath Way, (45) South Queen St., (46) Highland Rd., (47) Peyton Rd., (48) corporate limits of York, (49) Country Club Rd., (50) Fairview Dr., (51) Edgewood Dr., (52) Farquhar Dr., (53) Country Club Rd., (54) Virginia Ave., (55) Fairview Ter., (56) Grantley Rd., (57) Country Club Rd., (58) Richland Ave., (59) Pennsylvania R. R., (60) property line of Certain-teed Products Corp.

(61) Spring Garden-West Manchester township line, (62) unnamed stream, (63) Codorus St., (64) Hokes Mill Rd., (65) unnamed stream, (66) West Market St., (67) North William St., (68) East Berlin Rd., (69) North Scott St., (70) Orange St., (71) corporate limits of West York, (72) North Adams St., (73) corporate limits of York, (74) property line of York County Airport, (75) corporate limits of York, (76) corporate limits of North York, (77) property line of Prospect Hill Cemetery, (78) corporate limits of North York, (79) U. S. Hwy. 111, (80) Lightner Ave., (81) North George St. (State Hwy. 24), (82) corporate limits of North York, (83) 11th St., (84) Manchester-Springetsbury township line.

Outlying urbanized parts: (85) East Market St. (Lincoln Hwy.), (86) Edgewood Rd., (87) 5th Ave., (88) Springetts Fire Co. Lane, (89) State Hwy. 24, (90) Oak Orchard St., (91) High St., (92) State Hwy. 24, (93) Starview Rd., (94) Pennsylvania R. R., (95) unnamed stream.