

NUMBER OF INHABITANTS

Oregon

LIST OF TABLES

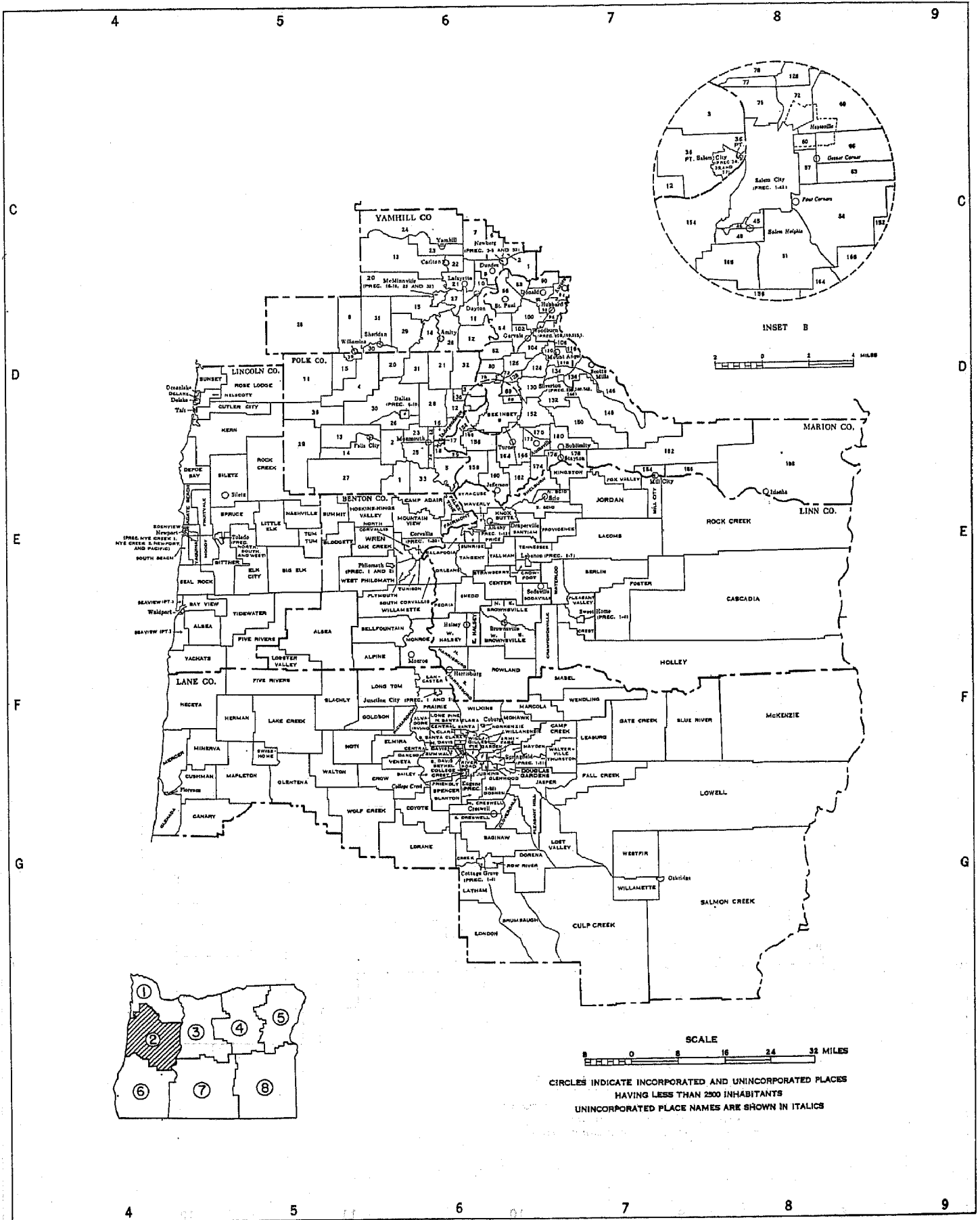
[Page numbers listed here omit the State prefix number which appears as part of the page number for each page. The prefix for this State is 37]

Table	Page
1.—Population of Oregon, urban and rural: 1850 to 1950.....	10
2.—Population in groups of places according to size: 1950.....	10
3.—Population in groups of places according to size: 1900 to 1950.....	11
4.—Population of cities of 10,000 or more from earliest census to 1950.....	12
5.—Area and population of counties, urban and rural: 1930 to 1950.....	13
6.—Population of counties by minor civil divisions: 1930 to 1950.....	14
7.—Population of all incorporated places and of unincorporated places of 1,000 or more: 1950 and 1940.....	23
8.—Population of cities of 5,000 or more, by wards: 1950.....	24
9.—Population of urbanized areas: 1950.....	25

37-1

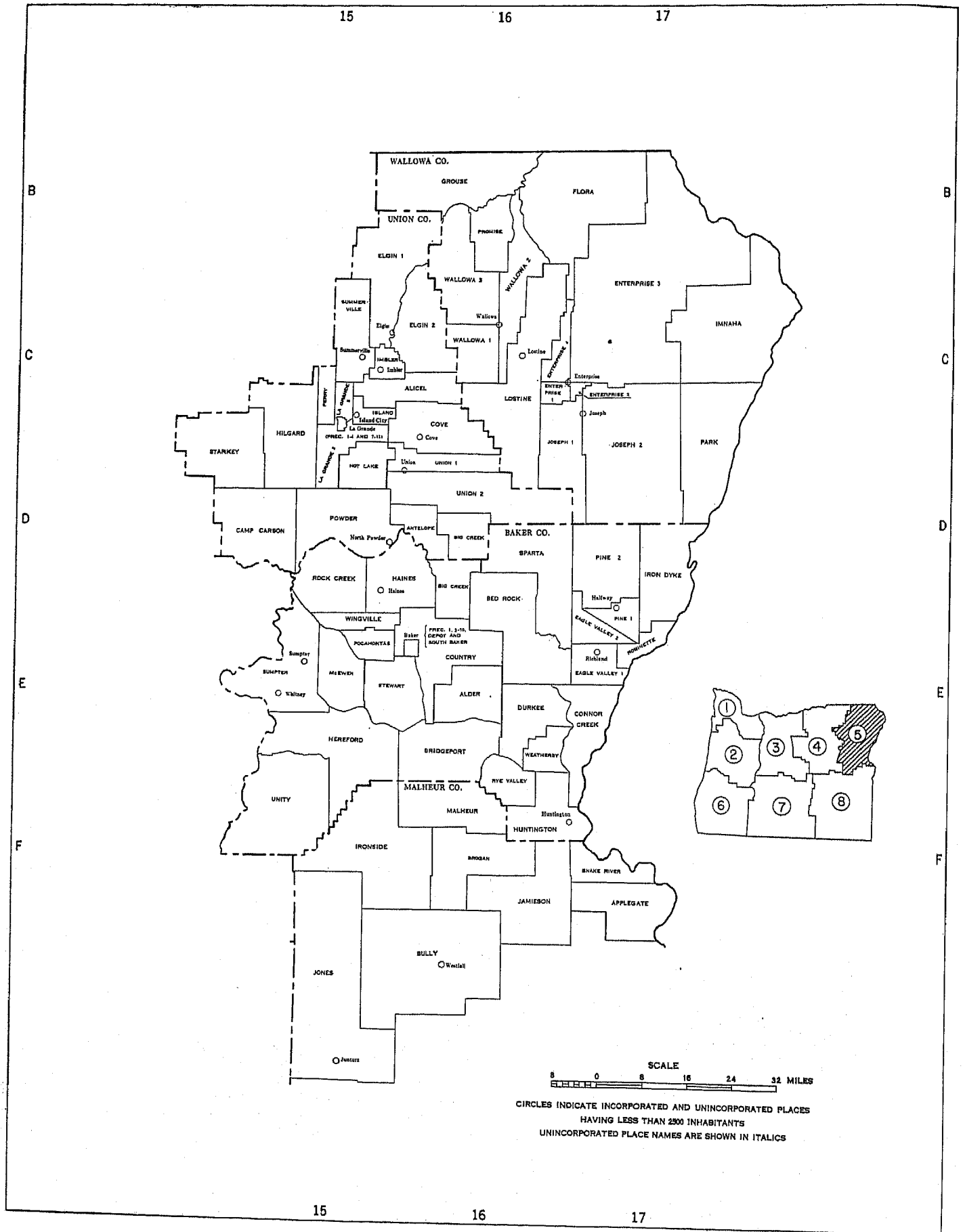
OREGON—SECTION 2

MINOR CIVIL DIVISIONS—ELECTION PRECINCTS



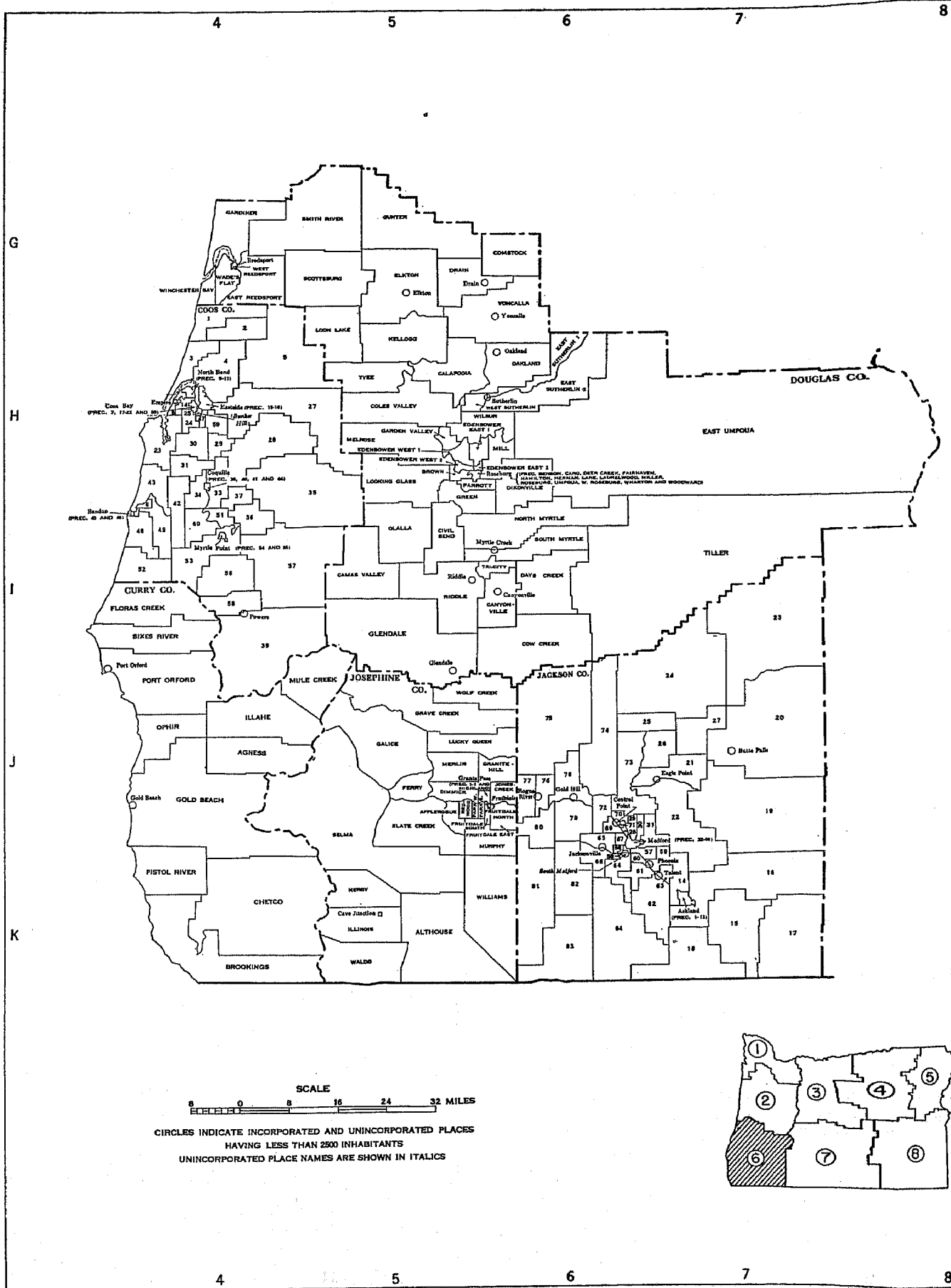
OREGON—SECTION 5

MINOR CIVIL DIVISIONS—ELECTION PRECINCTS

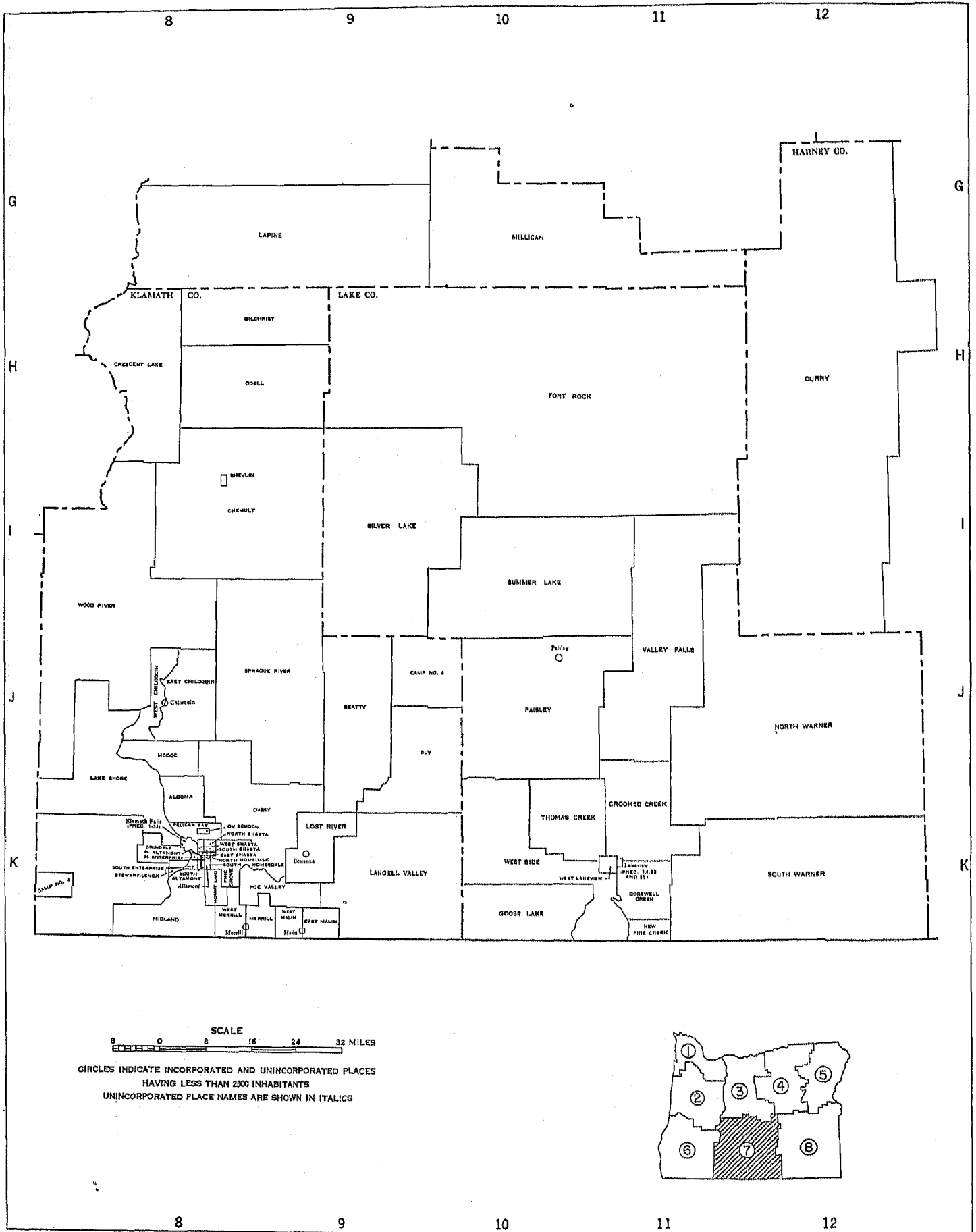


OREGON—SECTION 6

MINOR CIVIL DIVISIONS—ELECTION PRECINCTS



OREGON—SECTION 7
MINOR CIVIL DIVISIONS—ELECTION PRECINCTS



OREGON—SECTION 8

MINOR CIVIL DIVISIONS—ELECTION PRECINCTS

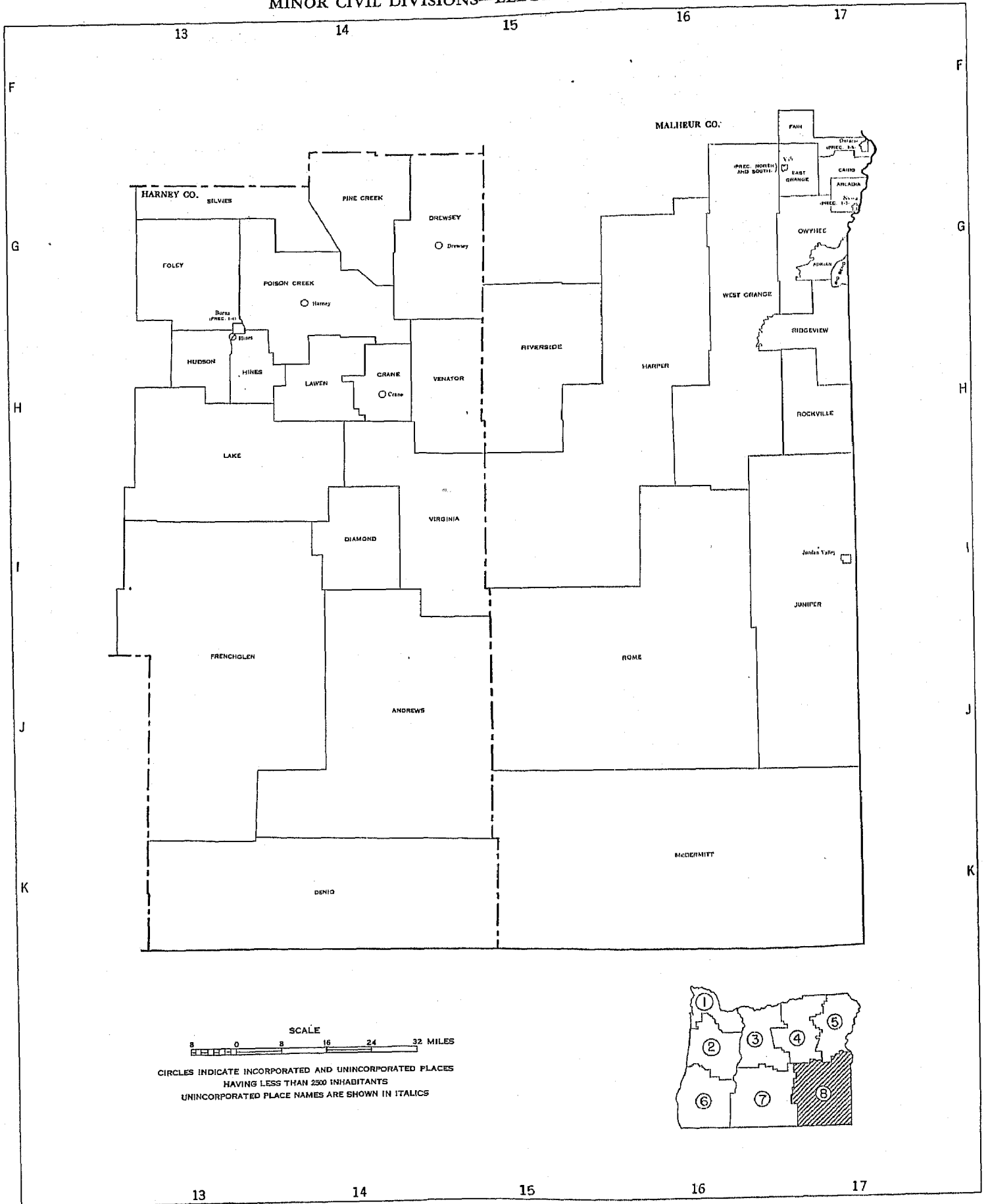


Table 1.—POPULATION OF OREGON, URBAN AND RURAL: 1850 TO 1950

[For description of new and old urban definitions, see text. Percent not shown where base is less than 100]

Census date	The State			Urban territory				Rural territory			Percent of total	
	Population	Increase over preceding census		Number of urban places ¹	Population	Increase over preceding census		Population	Increase over preceding census		Urban	Rural
		Number	Percent			Number	Percent		Number	Percent		
New urban definition, 1950 (Apr. 1)	1,521,341	431,657	39.6	49	² 819,318	-----	-----	702,023	-----	-----	53.9	46.1
Old urban definition:												
1850 (Apr. 1)	1,521,341	431,657	39.6	47	732,247	200,572	37.7	789,094	231,085	41.4	48.1	51.9
1840 (Apr. 1)	1,089,684	135,898	14.2	34	531,676	41,929	8.6	558,009	83,969	20.3	48.8	51.2
1830 (Apr. 1)	953,786	170,397	21.8	28	489,746	99,400	25.5	464,040	70,997	18.1	51.3	48.7
1820 (Jan. 1)	783,389	110,624	16.4	23	390,346	83,286	27.1	393,043	27,338	7.5	49.8	50.2
1810 (Apr. 15)	672,765	259,229	62.7	18	307,060	173,880	130.6	365,705	86,349	30.4	45.6	54.4
1900 (June 1)	413,536	95,832	30.2	11	133,180	44,689	50.5	280,356	51,143	22.3	32.2	67.8
1890 (June 1)	317,704	142,936	81.8	11	88,491	62,639	242.3	229,213	80,297	53.9	27.9	72.1
1880 (June 1)	174,768	83,845	92.2	4	25,852	17,659	211.7	148,916	66,286	80.2	14.8	85.2
1870 (June 1)	90,923	38,458	73.3	1	8,293	5,419	188.6	82,630	33,030	66.6	9.1	90.9
1860 (June 1)	52,465	40,372	333.8	1	2,874	2,874	-----	49,591	37,498	310.1	5.5	94.5
1850 (June 1)	³ 12,093	-----	-----	-----	-----	-----	-----	12,093	-----	-----	-----	100.0

¹ According to the new urban definition, the urban population comprises persons residing in urban territory but not necessarily in an urban place, which is defined as an incorporated place of 2,500 or more, or an unincorporated place of 2,500 or more located outside an urbanized area. Under the old definition, incorporated places of 2,500 or more and places urban under special rule are classified as urban places. In Oregon there were no places urban under special rule.
² Includes 74,955 persons in urban territory outside of urban places.
³ Excludes population (1,201) of parts taken to form part of Washington Territory in 1853 and 1850.

Table 2.—POPULATION IN GROUPS OF PLACES ACCORDING TO SIZE: 1950

Type of area and size of place	Number of places	Population	Percent of total population	Percent of total	Type of area and size of place	Number of places	Population	Percent of total population	Percent of total
The State		1,521,341	100.0						
Urban, total	(4)	819,318	53.9	100.0	Urban, total—Con.				
Within urbanized areas		470,291	30.9	57.4	Outside urbanized areas	43	349,027	22.9	42.6
Central cities, total		373,628	24.6	45.6	Places of 25,000 to 50,000	2	79,019	5.2	9.0
Cities of 250,000 to 500,000	1	373,628	24.6	45.6	Places of 10,000 to 25,000	8	105,823	7.0	12.0
Cities of 100,000 to 250,000	1	373,628	24.6	45.6	Places of 5,000 to 10,000	12	89,418	5.9	10.9
Cities of 50,000 to 100,000					Places of 2,500 to 5,000	21	74,767	4.9	9.1
Cities under 50,000					Rural, total		702,023	46.1	100.0
Urban fringes, total		96,663	6.4	11.8	Places under 2,500	178	135,704	8.9	10.8
Incorporated places of 2,500 or more	5	21,708	1.4	2.6	Places of 2,000 to 2,500	9	20,337	1.3	2.0
Incorporated places of 5,000 to 10,000	2	12,935	0.9	1.6	Places of 1,500 to 2,000	17	20,317	1.9	4.2
Incorporated places of 2,500 to 5,000	3	8,773	0.6	1.1	Places of 1,000 to 1,500	23	28,349	1.9	4.0
Incorporated places under 2,500	1	2,434	0.2	0.3	Places under 1,000	120	57,701	3.8	8.2
Incorporated places of 2,000 to 2,500	1	2,434	0.2	0.3	Other rural territory		566,319	37.2	80.7
Incorporated places of 1,500 to 2,000					Urbanized areas, total	1	470,291	30.9	100.0
Incorporated places of 1,000 to 1,500					Areas of 500,000 to 1,000,000	1	470,291	30.9	100.0
Incorporated places under 1,000					Areas of 250,000 to 500,000				
Unincorporated territory		72,521	4.8	8.9	Areas of 100,000 to 250,000				
					Areas of 50,000 to 100,000				

¹ There were 49 places of 2,500 or more.

NUMBER OF INHABITANTS

Table 3.—POPULATION IN GROUPS OF PLACES ACCORDING TO SIZE: 1900 TO 1950

Subject and class of place	1950		1940	1930	1920	1910	1900
	New urban definition	Old urban definition					
NUMBER OF PLACES							
Urban territory	50	47	34	28	23	18	11
Places of 2,500 or more.....	49	47	34	28	23	18	11
Places of 250,000 to 500,000.....	1	1	1	1	1	1	1
Places of 100,000 to 250,000.....						1	
Places of 50,000 to 100,000.....							1
Places of 25,000 to 50,000.....	2	2	1	1			
Places of 10,000 to 25,000.....	8	8	5	4	3	1	
Places of 5,000 to 10,000.....	14	13	9	9	8	5	2
Places of 2,500 to 5,000.....	24	23	18	13	11	11	8
Places under 2,500.....	1						
Rural territory	178	172	173	176	175	153	103
Places of 1,000 to 2,500.....	49	43	32	29	30	27	9
Places under 1,000.....	120	129	141	147	145	126	94
Cumulative summary:							
Places of 250,000 or more.....	1	1	1	1			
Places of 100,000 or more.....	1	1	1	1	1	1	
Places of 50,000 or more.....	1	1	1	1	1	1	1
Places of 25,000 or more.....	3	3	2	2	1	1	1
Places of 10,000 or more.....	11	11	7	6	4	2	1
Places of 5,000 or more.....	25	24	16	15	12	7	3
Places of 2,500 or more.....	49	47	34	28	23	18	11
POPULATION							
Urban territory	819,318	732,247	531,675	489,746	390,346	307,060	133,180
Places of 2,500 or more.....	744,363	732,247	531,675	489,746	390,346	307,060	133,180
Places of 250,000 to 500,000.....	373,628	373,628	305,394	301,815	258,288		
Places of 100,000 to 250,000.....						207,214	
Places of 50,000 to 100,000.....							90,426
Places of 25,000 to 50,000.....	79,019	79,019	30,908	26,266			
Places of 10,000 to 25,000.....	105,823	105,823	69,026	56,350	42,299	14,094	
Places of 5,000 to 10,000.....	102,353	92,934	63,659	61,218	49,895	39,210	15,044
Places of 2,500 to 5,000.....	83,540	80,843	62,688	44,097	39,864	46,542	27,710
Other urban territory.....	74,955						
Rural territory	702,023	789,094	558,009	464,040	393,043	365,705	280,356
Places of 1,000 to 2,500.....	78,003	68,499	50,992	46,354	47,127	42,568	13,914
Places under 1,000.....	57,701	57,701	54,520	50,990	51,811	47,174	36,548
Other rural territory.....	566,319	662,894	452,497	366,696	294,105	275,963	229,894
Cumulative summary:							
Places of 250,000 or more.....	373,628	373,628	305,394	301,815	258,288		
Places of 100,000 or more.....	373,628	373,628	305,394	301,815	258,288	207,214	
Places of 50,000 or more.....	373,628	373,628	305,394	301,815	258,288	207,214	90,426
Places of 25,000 or more.....	452,647	452,647	336,502	328,081	258,288	207,214	90,426
Places of 10,000 or more.....	558,470	558,470	405,328	384,431	300,587	221,808	90,426
Places of 5,000 or more.....	660,823	651,404	468,987	445,649	350,482	260,518	105,470
Places of 2,500 or more.....	744,363	732,247	531,675	489,746	390,346	307,060	133,180
PERCENT OF TOTAL POPULATION							
Urban territory	53.9	48.1	48.8	51.3	49.8	45.6	32.2
Places of 2,500 or more.....	48.9	48.1	48.8	51.3	49.8	45.6	32.2
Places of 250,000 to 500,000.....	24.6	24.6	28.0	31.6	33.0		
Places of 100,000 to 250,000.....						30.8	
Places of 50,000 to 100,000.....							21.9
Places of 25,000 to 50,000.....	5.2	5.2	2.8	2.8			
Places of 10,000 to 25,000.....	7.0	7.0	6.3	5.9	5.4	2.1	
Places of 5,000 to 10,000.....	6.7	6.1	5.8	6.4	6.4	5.8	3.6
Places of 2,500 to 5,000.....	5.5	5.3	5.8	4.6	5.1	6.9	6.7
Other urban territory.....	4.9						
Rural territory	46.1	51.9	51.2	48.7	50.2	54.4	67.8
Places of 1,000 to 2,500.....	5.1	4.5	4.7	4.9	6.0	6.3	3.4
Places under 1,000.....	3.8	3.8	5.0	5.3	6.6	7.0	8.8
Other rural territory.....	37.2	43.6	41.5	38.4	37.5	41.0	55.6
Cumulative summary:							
Places of 250,000 or more.....	24.6	24.6	28.0	31.6	33.0		
Places of 100,000 or more.....	24.6	24.6	28.0	31.6	33.0	30.8	
Places of 50,000 or more.....	24.6	24.6	28.0	31.6	33.0	30.8	21.9
Places of 25,000 or more.....	20.8	20.8	30.9	34.4	33.0	30.8	21.9
Places of 10,000 or more.....	36.7	36.7	37.2	40.3	38.4	32.9	21.9
Places of 5,000 or more.....	43.4	42.8	43.0	46.7	44.7	38.7	25.5
Places of 2,500 or more.....	48.9	48.1	48.8	51.3	49.8	45.6	32.2

Table 4.—POPULATION OF CITIES OF 10,000 OR MORE FROM EARLIEST CENSUS TO 1950

[Minus sign (-) denotes decrease]

City and census year	Popula- tion	Increase over pre- ceding census		City and census year	Popula- tion	Increase over pre- ceding census		City and census year	Popula- tion	Increase over pre- ceding census	
		Number	Percent			Number	Percent			Number	Percent
Albany:				Eugene:				Portland:			
1950.....	10,115	4,461	78.9	1950.....	35,879	15,041	72.2	1950.....	373,628	68,234	22.3
1940.....	5,654	329	6.2	1940.....	20,838	1,937	10.2	1940.....	305,394	3,579	1.2
1930.....	5,325	485	10.0	1930.....	18,901	8,308	78.4	1930.....	301,815	43,527	16.0
1920.....	4,840	565	13.2	1920.....	10,593	1,584	17.6	1920.....	268,288	51,074	21.0
1910.....	4,275	1,126	35.8	1910.....	9,009	5,773	178.4	1910.....	207,214	116,788	120.2
1900.....	3,149	70	2.3	1900.....	3,230			1900.....	90,420	44,041	91.9
1890.....	3,079	1,212	64.9	1890.....	(1)			1890.....	40,385	28,808	131.9
1880.....	1,867			1880.....	1,117	260	29.7	1880.....	17,677	9,284	111.0
				1870.....	861			1870.....	8,293	5,410	188.0
				1860.....				1860.....	2,874		
Astoria:				Klamath Falls:				Salem:			
1950.....	12,331	1,942	18.7	1950.....	15,875	-622	-3.8	1950.....	43,140	12,232	30.6
1940.....	10,389	40	0.4	1940.....	16,497	404	2.5	1940.....	30,608	4,012	17.7
1930.....	10,349	-3,678	-26.2	1930.....	10,093	11,292	235.2	1930.....	26,200	8,687	48.0
1920.....	14,027	4,428	46.1	1920.....	4,801	2,043	74.1	1920.....	17,079	9,685	35.4
1910.....	9,599	1,218	14.5	1910.....	2,758	2,311	517.0	1910.....	14,094	9,836	231.0
1900.....	8,381	2,197	35.5	1900.....	447	83	22.8	1900.....			
1890.....	6,184	3,381	120.6	1890.....	364			1890.....	4,258	803	25.3
1880.....	2,803	2,164	338.7	1880.....				1880.....	3,308	800	33.0
1870.....	639	387	153.6	1870.....				1880.....	2,538	1,300	122.8
1860.....	252			1860.....				1870.....	1,130		
Bend:				Medford:				Springfield:			
1950.....	11,409	1,388	13.9	1950.....	17,305	0,024	53.4	1950.....	10,807	7,002	184.0
1940.....	10,021	1,173	13.3	1940.....	11,281	274	2.5	1940.....	3,805	1,441	61.0
1930.....	8,848	3,433	63.4	1930.....	11,007	5,261	91.2	1930.....	2,364	500	27.4
1920.....	5,415	4,879	910.3	1920.....	5,756	-3,084	-34.9	1920.....	1,855	17	0.9
1910.....	536			1910.....	8,840	7,040	393.6	1910.....	1,838	1,486	420.7
				1900.....	1,701	824	85.2	1900.....			
				1890.....	967			1890.....	363	-18	-4.9
Corvallis:				Pendleton:				1880.....	371	211	131.9
1950.....	16,207	7,815	93.1	1950.....	11,774	2,027	33.1		160		
1940.....	8,392	807	10.6	1940.....	8,847	2,226	33.6				
1930.....	7,585	1,833	31.9	1930.....	6,621	-216	-3.2				
1920.....	5,752	1,200	20.4	1920.....	6,837	2,377	53.3				
1910.....	4,552	2,733	160.2	1910.....	4,460	54	1.2				
1900.....	1,819	292	19.1	1900.....	4,406	1,000	75.8				
1890.....	1,527	399	35.4	1890.....	2,506	1,776	243.3				
1880.....	1,128			1880.....	730						

1 Not returned separately.
2 Estimated.

NUMBER OF INHABITANTS

Table 5.—AREA AND POPULATION OF COUNTIES, URBAN AND RURAL: 1930 TO 1950

[Figures in italics are shown only for those counties where change in definition affects urban and rural classification. Minus sign (-) denotes decrease. Percent not shown where base is less than 100]

County	Map reference (see p. 37-2)	Land area in square miles, 1950	Total population						Urban population			Rural population			Percent urban	
			1950		1940	1930	Percent increase		1950	1940	Percent increase	1950	1940	Percent increase	1950	1940
			Total	Per square mile			1940 to 1950	1930 to 1940								
The State		96,315	1,521,341	15.8	1,089,684	953,786	39.6	14.2	819,318			702,023			53.9	
<i>Old urban definition</i>									<i>732,247</i>	<i>631,675</i>	<i>37.7</i>	<i>789,094</i>	<i>558,009</i>	<i>41.4</i>	<i>48.1</i>	<i>48.8</i>
Baker	D-16	3,084	16,175	5.2	18,297	16,764	-11.6	9.2	9,471	9,342	1.4	6,704	8,955	-25.1	58.6	51.1
Benton ¹	E-5	668	31,570	47.3	18,629	16,555	69.5	12.5	16,207	8,392	93.1	15,363	10,237	50.1	51.3	45.0
Clackamas	C-8	1,890	86,716	45.9	57,130	46,205	51.8	23.6	37,999			48,717			43.8	
<i>Old urban definition</i>									<i>19,196</i>	<i>6,124</i>	<i>215.5</i>	<i>67,520</i>	<i>51,006</i>	<i>32.4</i>	<i>22.1</i>	<i>10.7</i>
Clatsop	A-5	820	30,776	37.5	24,697	21,124	24.6	16.9	16,217	13,201	22.0	14,559	11,406	27.6	52.7	53.8
Columbia	B-6	646	22,967	35.6	20,971	20,047	9.5	4.6	4,711	4,304	9.5	18,256	16,667	9.5	20.5	20.5
Coos	G-4	1,611	42,265	26.2	32,466	28,373	30.2	14.4	15,845	12,848	23.3	26,420	19,618	34.7	37.5	39.6
Crook	E-10	2,980	8,991	3.0	5,533	3,336	62.5	65.9	3,233			5,758	5,533	4.1	36.0	
Curry	I-4	1,622	6,048	3.7	4,301	3,257	40.6	32.1				6,048	4,301	40.6		
Deschutes	F-9	3,027	21,812	7.2	18,631	14,749	17.1	26.3	14,365	10,021	43.3	7,447	8,610	-13.5	65.9	53.8
Douglas	H-7	5,062	54,549	10.8	25,728	21,955	112.0	17.1	8,390	4,924	70.4	46,159	20,804	121.9	15.4	19.1
Gilliam	B-11	1,211	2,817	2.3	2,844	3,467	-0.9	-18.0				2,817	2,844	-0.9		
Grant	D-12	4,532	8,329	1.8	6,380	5,940	30.5	7.4				8,329	6,380	30.5		
Harney	G-12	10,132	6,113	0.6	5,374	5,020	13.8	-9.2	3,093	2,566	20.5	3,020	2,808	7.5	50.6	47.7
Hood River	B-8	629	12,740	24.1	11,580	8,938	10.0	29.6	3,701	3,280	12.8	9,039	8,300	8.9	29.1	28.3
Jackson	I-6	2,817	58,510	20.8	36,213	32,918	61.6	10.0	25,044	16,025	56.3	33,466	20,188	65.8	42.8	44.3
Jefferson	E-9	1,794	5,536	3.1	2,042	2,291	171.1	-10.9				5,536	2,042	171.1		
Josephine	I-5	1,625	26,542	16.3	10,301	11,498	62.8	41.8	8,116	6,028	34.6	18,426	10,273	79.4	30.6	37.0
Klamath	G-8	5,973	42,160	7.1	40,497	32,407	4.1	25.0	25,294			16,856			60.0	
<i>Old urban definition</i>									<i>16,876</i>	<i>16,497</i>	<i>-3.8</i>	<i>26,276</i>	<i>24,000</i>	<i>9.5</i>	<i>37.7</i>	<i>40.7</i>
Lake	G-9	8,270	6,649	0.8	6,293	4,833	6.7	30.2	2,831			6,293			42.6	
Lane	F-4	4,573	125,776	27.5	69,095	54,493	82.0	26.8	50,222	27,269	84.2	75,554	41,827	80.6	39.9	39.5
Lincoln ¹	D-5	985	21,308	21.6	14,540	9,903	46.5	46.9	3,241			18,067	14,549	24.2	15.2	
Linn	E-8	2,294	54,317	23.7	30,485	24,700	78.2	23.4	19,591	8,383	133.7	34,726	22,102	57.1	36.1	27.5
Malheur	F-16	9,870	23,223	2.4	19,767	11,269	17.5	75.4	6,990	3,551	96.8	16,233	16,210	0.1	30.1	18.0
Marion	D-8	1,173	101,401	86.4	75,246	60,541	34.8	24.3	45,930			55,471			45.3	
<i>Old urban definition</i>									<i>43,233</i>	<i>33,833</i>	<i>27.8</i>	<i>58,168</i>	<i>41,413</i>	<i>40.5</i>	<i>42.6</i>	<i>45.0</i>
Morrow	B-12	2,059	4,783	2.3	4,337	4,941	10.3	-12.2				4,783	4,337	10.3		
Multnomah	C-8	424	471,537	1112.1	365,099	338,241	32.8	5.0	425,968			45,569			90.3	
<i>Old urban definition</i>									<i>376,677</i>	<i>305,394</i>	<i>23.5</i>	<i>84,860</i>	<i>49,705</i>	<i>90.8</i>	<i>79.9</i>	<i>86.0</i>
Polk	D-5	739	26,317	35.6	19,989	16,858	31.7	18.6	7,846	3,579	119.2	18,471	16,410	12.6	29.8	17.9
Sherman	B-10	890	2,271	2.7	2,321	2,978	-2.2	-22.1				2,271	2,321	-2.2		
Tillamook	B-5	1,115	18,606	16.7	12,263	11,824	51.7	3.7	3,685	2,751	34.0	14,921	9,512	56.9	19.8	22.4
Umatilla	B-14	3,231	41,703	12.9	26,030	24,399	60.2	6.7	15,578	8,847	76.1	26,125	17,183	52.0	37.4	34.0
Union	B-15	2,032	17,962	8.8	17,309	17,402	3.2	-0.5	8,635	7,747	11.5	9,327	9,652	-3.4	48.1	44.5
Wallowa	B-15	3,178	7,264	2.3	7,623	7,814	-4.7	-2.4				7,264	7,623	-4.7		
Wasco	D-9	2,887	15,552	6.5	13,069	12,646	19.0	3.3	7,678	6,266	22.5	7,870	6,803	15.8	49.4	47.9
Washington	B-6	716	61,209	85.6	30,194	30,275	56.3	29.5	18,858			42,411			30.8	
<i>Old urban definition</i>									<i>11,997</i>	<i>3,747</i>	<i>220.2</i>	<i>49,272</i>	<i>35,447</i>	<i>39.0</i>	<i>19.6</i>	<i>9.6</i>
Wheeler	D-11	1,707	3,313	1.9	2,974	2,799	11.4	6.3				3,313	2,974	11.4		
Yamhill	C-6	709	33,484	47.2	26,336	22,036	27.1	19.5	10,581	6,666	58.7	22,908	19,670	16.4	31.6	25.3

¹ Part of Lincoln annexed to Benton in 1949.

Table 6.—POPULATION OF COUNTIES BY MINOR CIVIL DIVISIONS: 1930 TO 1950

["Uninc." designates an unincorporated place. "Precincts" shown here are election precincts. Minor civil division figures for 1940 and 1950 do not necessarily add to county totals. Figures for 1940 and 1950 are not available for unincorporated places or places incorporated since Apr. 1, 1940. Cities and towns composed of entire precincts are shown in roman type, and the precincts are shown in italics. Boundary changes between 1940 and 1950 are given in footnotes; for changes between 1930 and 1940, see reports of the 16th Census (1940), *Population*, Vol. I, pp. 887-894. Total population of a place located in 2 or more minor civil divisions appears in table 7.]

County and minor civil division	1950	1940	1930	County and minor civil division	1950	1940	1930	County and minor civil division	1950	1940	1930
Baker County	16,175	18,297	16,754	Benton County—Con.				Clackamas County—Con.			
Alder precinct.....	108	147	215	Summit precinct.....	263	338		Oak Grove precinct 1.....	834		
Baker city, total ¹	9,471	9,342	7,858	Tunison precinct.....	622			Oak Grove precinct 2.....	536		
<i>Baker precinct 1</i>	614			West Philomath precinct ²	1,171	804		Oak Grove precinct 3.....	719		
<i>Baker precinct 3</i>	1,164			Willamette precinct.....	602	564		Oak Grove precinct 4.....	598		
<i>Baker precinct 4</i>	754			Wren precinct.....	242	157	291	Oregon City, total.....	7,082	6,124	5,761
<i>Baker precinct 5</i>	1,174			Clackamas County³	86,716	57,130	46,205	<i>Oregon City precinct 1</i>	452		
<i>Baker precinct 6</i>	683			Ardenwald precinct 1.....	690			<i>Oregon City precinct 2</i>	345		
<i>Baker precinct 7</i>	861			Ardenwald precinct 2.....	552			<i>Oregon City precinct 3</i>	311		
<i>Baker precinct 8</i>	888			Ardenwald precinct 3.....	896			<i>Oregon City precinct 4</i>	397		
<i>Baker precinct 9</i>	793			Ardenwald precinct 4.....	850			<i>Oregon City precinct 5</i>	343		
<i>Baker precinct 10</i>	742			Barlow precinct.....	678	545		<i>Oregon City precinct 6</i>	473		
Depot precinct.....	1,091			<i>Barlow city</i>	75	52	40	<i>Oregon City precinct 7</i>	768		
South Baker precinct.....	797			Battin precinct.....	906			<i>Oregon City precinct 8</i>	309		
Bed Rock precinct ¹	271	276	388	Beaver Creek precinct.....	816	917		<i>Oregon City precinct 9</i>	529		
Big Creek precinct.....	140	179	163	Boring precinct 1.....	1,157			<i>Oregon City precinct 10</i>	647		
Bridgeport precinct.....	61	115	106	Boring precinct 2.....	914			<i>Oregon City precinct 11</i>	458		
Connor Creek precinct.....	78	123	91	Brightwood precinct.....	1,106	788		<i>Oregon City precinct 12</i>	597		
Country precinct.....	412	384		Bryant precinct 1.....	683			<i>Oregon City precinct 13</i>	553		
Durkee precinct.....	210	291	328	Bryant precinct 2.....	838			<i>Oregon City precinct 14</i>	669		
Eagle Valley precinct 1.....	675	815	823	Canby city, total.....	415	370		<i>Oregon City precinct 15</i>	866		
<i>Richland town</i>	220	254	212	Canby precinct 1.....	1,671	988	744	Oswego city, total.....	3,316	1,720	1,285
Eagle Valley precinct 2.....	201	222	251	<i>Canby precinct 2</i>	1,002	584	419	<i>Oswego precinct 1</i>	990		
Haines precinct.....	670	763	760	<i>Carus precinct</i>	659	594	325	<i>Oswego precinct 2</i>	980		
<i>Haines town</i>	321	377	431	Carver precinct.....	848			<i>Oswego precinct 3</i>	807		
Hereford precinct ¹	236	191	154	Clackamas precinct 1.....	1,261	656		<i>Oswego precinct 4</i>	589		
Huntington precinct.....	937	974	1,082	Clackamas Heights precinct.....	1,466			Park Place precinct.....	465	1,258	
<i>Huntington town</i>	739	741	803	Clarks precinct.....	750	696		Redland precinct.....	634		
Iron Dyke precinct.....	58	105	193	Colton precinct.....	894	1,022		Riverside precinct.....	403	326	
McEwen precinct.....	54	160	205	Concord precinct 1.....	1,503			Robinwood precinct.....	907		
Pine precinct 1.....	657	867	904	Concord precinct 2.....	1,242			Rosemont precinct.....	430	280	
<i>Halfway town</i>	312	416	561	Corral Creek precinct.....	1,445	380		Sandy precinct 1.....	1,003	473	284
Pine precinct 2 ¹	448	528	509	Cottrell precinct.....	1,510	793		<i>Sandy city</i>	1,008	473	284
Pocahontas precinct.....	136	188	279	Currinsville precinct.....	348	295		Sandy Ridge precinct.....	822		
Robinette precinct.....	38	69	75	Damascus precinct.....	1,174	1,181		Silver Springs precinct 1.....	964		
Rock Creek precinct.....	324	481	528	Dickey Prairie precinct.....	558	459		Silver Springs precinct 2.....	466		
Rye Valley precinct.....	37	50	81	Eagle Creek precinct.....	728	588		South Estacada precinct ²	500	367	
Sparta precinct.....	53	135	141	Estacada precinct ³	950	528	524	Springwater precinct.....	656	501	
Stewart precinct.....	157	162		<i>Estacada city¹</i>	850	626	524	Stafford precinct.....	905	878	
Sumpter precinct ¹	108	461	188	Firwood precinct.....	1,194			Sunnyside precinct.....	1,030		
<i>Sumpter city</i>	140	420	154	Forest Hills precinct.....	643	282		Teasel Creek precinct.....	811	516	
<i>Whitney town</i>	3	19	36	Frog Pond precinct.....	232			Three Links precinct.....	182	79	
Unity precinct.....	284	291	241	Garfield precinct.....	674			Union precinct.....	248	251	
Weatherby precinct.....	60	73	85	Garthwick precinct.....	314	294		West Linn city, total.....	2,945	2,166	1,956
Wingville precinct.....	233	285	194	George precinct.....	171			<i>West Linn precinct 1</i>	940		
Benton County²	31,570	18,629	16,555	Gladstone city, total.....	2,434	1,029	1,348	<i>West Linn precinct 2</i>	796		
Alpine precinct.....	574	502	381	<i>Gladstone precinct 1</i>	942			<i>West Linn precinct 3</i>	803		
Alsea precinct ²	800			<i>Gladstone precinct 2</i>	677			<i>West Linn precinct 4</i>	463		
Bellfountain precinct.....	422	371	531	<i>Gladstone precinct 3</i>	816			<i>West Linn precinct 5</i>	471		
Blodgett precinct.....	289	256		Harmony precinct.....	953			<i>West Linn precinct 6</i>	532		
Camp Adair precinct.....	1,298			Hazelia precinct.....	515	684		White City Park precinct.....	981	722	
Corvallis city, total ²	16,207	8,392	7,585	Island precinct.....	781	826		Wichita precinct 1.....	860		
<i>Corvallis precinct 1</i>	567			Jennings Lodge precinct 1.....	580			Wichita precinct 2.....	1,120		
<i>Corvallis precinct 2</i>	792			Jennings Lodge precinct 2.....	693			Willamette precinct.....	408	391	
<i>Corvallis precinct 3</i>	439			Kendall precinct.....	1,064			Wilsonville precinct.....	301	434	
<i>Corvallis precinct 4</i>	807			Killa precinct.....	761	737		Balance of county.....	8		
<i>Corvallis precinct 5</i>	388			Lake Grove precinct 1.....	956			Clatsop County	30,776	24,697	21,124
<i>Corvallis precinct 6</i>	734			Lake Grove precinct 2.....	917			Alderbrook precinct ⁴	1,349	134	111
<i>Corvallis precinct 7</i>	801			Liberal precinct.....	921	682		Astoria city, total ⁴	12,331	10,389	10,340
<i>Corvallis precinct 8</i>	1,010			Logan precinct.....	716	1,193		<i>Astoria precinct 1</i>	1,433	1,127	
<i>Corvallis precinct 9</i>	1,744			Macksburg precinct.....	652	600		<i>Astoria precinct 2</i>	823	938	941
<i>Corvallis precinct 10</i>	1,039			Maple Grove precinct.....	472	516		<i>Astoria precinct 3</i>	695	701	
<i>Corvallis precinct 11</i>	659			Maple Lane precinct.....	698	739		<i>Astoria precinct 4</i>	742	710	
<i>Corvallis precinct 12</i>	1,201			Marquam precinct.....	678	727		<i>Astoria precinct 5</i>	374	284	
<i>Corvallis precinct 13</i>	2,121			Meadowbrook precinct.....	572			<i>Astoria precinct 6</i>	704	776	
<i>Corvallis precinct 14</i>	670			Meldrum precinct 1.....	539			<i>Astoria precinct 7</i>	464	543	
<i>Corvallis precinct 15</i>	579			Meldrum precinct 2.....	557			<i>Astoria precinct 8</i>	608	473	460
<i>Corvallis precinct 16</i>	907			Milwaukie city, total.....	5,253	1,871	1,787	<i>Astoria precinct 9</i>	566	480	438
<i>Corvallis precinct 17</i>	429			<i>Milwaukie precinct 1</i>	449			<i>Astoria precinct 10</i>	484	537	671
<i>Corvallis precinct 18</i>	532			<i>Milwaukie precinct 2</i>	502			<i>Astoria precinct 11</i>	873	802	880
<i>Corvallis precinct 19</i>	345			<i>Milwaukie precinct 3</i>	586			<i>Astoria precinct 12</i>	962	990	925
<i>Corvallis precinct 20</i>	476			<i>Milwaukie precinct 4</i>	731			<i>Astoria precinct 13</i>	708	537	606
Fairmont precinct.....	963			<i>Milwaukie precinct 5</i>	745			<i>Astoria precinct 14</i>	1,917	599	594
Hoskins-Kings Valley precinct.....	569			<i>Milwaukie precinct 6</i>	1,046			<i>Astoria precinct 15</i>	808	537	603
Lobster Valley precinct ²	210			<i>Milwaukie precinct 7</i>	1,844			<i>Astoria precinct 16</i>	316	310	
Monroe precinct.....	1,172	1,016	863	Molalla city, total.....	1,497	907	655	<i>Astoria precinct 17</i>			
<i>Monroe town</i>	362	311	227	<i>Molalla precinct 1</i>	527			Brownsmead precinct.....	428	353	342
Mountain View precinct.....	644			<i>Molalla precinct 2</i>	970			Cannon Beach precinct.....	721	284	135
North Corvallis precinct ²	1,163			Mount Pleasant precinct.....	623	814		Chadwell precinct.....	722	597	
Oak Creek precinct ²	622			Mullino precinct.....	673	817		Clatsop precinct.....	866	645	
Palestine precinct.....	563			Mundorf precinct.....	550	513		Clifton precinct.....	203	191	184
Philomath city ²	1,289	856	694	Needy precinct.....	798	782		Elsie precinct.....	178	313	242
<i>Philomath precinct 1</i>	571			Newell Creek precinct.....	197			Gearhart precinct.....	568	319	125
<i>Philomath precinct 2</i> ¹	718			New Era precinct.....	433	469		<i>Gearhart city</i>	568	319	125
Plymouth precinct.....	887							Hamlet precinct.....	213	359	279
South Corvallis precinct.....	1,198							Hammond town.....	522	422	244
								<i>Hammond town</i>	522	422	244
								Jewell precinct.....	238	447	

¹ BAKER.—Baker city redistricted in 1941. Lookout and Greenhorn precincts annexed to Bed Rock and Clifford precincts, respectively, in 1939, but shown separately in 1940. Figures for 1940 for Bed Rock precinct revised. Andrey precinct annexed to Hereford in 1943; Clifford to Sumpter in 1947; and Cornucopia to Pine precinct 2 in 1944.
² BENTON.—County partially redistricted since 1940; comparative figures shown wherever possible. Part of Lincoln County annexed to Alsea precinct and part taken to form part of Lobster Valley precinct in 1949. Parts of Oak Creek and North Corvallis precincts annexed to Corvallis city in 1949 and 1950, and part of West Philomath precinct to Philomath precinct 2 and Philomath city in 1949.
³ CLACKAMAS.—County partially redistricted since 1940; comparative figures shown wherever possible. Part of South Estacada precinct annexed to Estacada precinct and city in 1950.
⁴ CLATSOP.—Part of Alderbrook precinct annexed to Astoria precinct 15 and Astoria city in 1948 and part of Necanicum precinct to Seaside precinct 1 and Seaside city in 1945.

NUMBER OF INHABITANTS

Table 6.—POPULATION OF COUNTIES BY MINOR CIVIL DIVISIONS: 1930 TO 1950—Con.

County and minor civil division	1950	1940	1930	County and minor civil division	1950	1940	1930	County and minor civil division	1950	1940	1930					
Clatsop County—Con.				Coos County			42,265	32,466	28,373	Crook County			8,991	5,533	3,336	
John Day precinct	364	251	192	Coos Bay city, total	6,223	5,259	5,287	Prineville city, total	3,233	2,358	1,027	Prineville city, total	3,233	2,358	1,027	
Knappa precinct	511	585	586	Prec. 1, Lakeside	683	134	92	Prec. 1, East Prineville	738	—	—	Prec. 1, East Prineville	738	—	—	
Lewis and Clark precinct	1,554	855	—	Prec. 2, Templeton	58	116	100	Prec. 2, East Prineville	521	—	—	Prec. 2, East Prineville	521	—	—	
McGregor precinct	71	189	253	Prec. 3, North Slough	307	170	—	Prec. 3, West Prineville	753	—	—	Prec. 3, West Prineville	753	—	—	
Mishawaka precinct	447	429	—	Prec. 4, North Bayside	1,001	600	—	Prec. 4, North Prineville	1,163	—	—	Prec. 4, North Prineville	1,163	—	—	
Necanicum precinct	309	258	—	Prec. 5, Alleghany	236	332	143	Prec. 5, North Prineville	1,366	—	—	Prec. 5, North Prineville	1,366	—	—	
Olney precinct	307	414	—	Prec. 6, Prosper	226	—	—	Prec. 6, McKay	366	—	—	Prec. 6, McKay	366	—	—	
Seaside city, total	3,886	2,902	1,505	Coos Bay city, total	6,223	5,259	5,287	Prec. 7, Roberts	93	—	—	Prec. 7, Roberts	93	—	—	
Seaside precinct 1	1,051	601	—	Prec. 7, Marshfield Southwest	640	620	—	Prec. 8, Johnson Creek	1,936	—	—	Prec. 8, Johnson Creek	1,936	—	—	
Seaside precinct 2	889	779	—	Prec. 17, Marshfield North 1	833	635	589	Prec. 9, Mill Creek	150	—	—	Prec. 9, Mill Creek	150	—	—	
Seaside precinct 3	1,396	1,059	—	Prec. 18, Marshfield North 2	735	611	501	Prec. 10, Howard	175	—	—	Prec. 10, Howard	175	—	—	
Seaside precinct 4	650	485	—	Prec. 19, Marshfield Central 1	731	623	557	Prec. 11, Held	44	—	—	Prec. 11, Held	44	—	—	
Stanley Acres precinct	505	258	—	Prec. 20, Marshfield Central 2	583	572	511	Prec. 12, White Butte	47	—	—	Prec. 12, White Butte	47	—	—	
Svensen precinct	878	607	530	Prec. 21, Marshfield South 1	405	470	440	Prec. 13, Beaver	170	—	—	Prec. 13, Beaver	170	—	—	
Vesper precinct	100	116	695	Prec. 22, Marshfield Southeast	1,261	826	—	Prec. 14, Nowson	150	—	—	Prec. 14, Nowson	150	—	—	
Walluski precinct	480	308	239	Prec. 23, Marshfield South 3	1,092	872	955	Prec. 15, Powell Butte	642	—	—	Prec. 15, Powell Butte	642	—	—	
Warrenton precinct	1,806	1,365	683	Prec. 8, Empire	3,248	1,184	—	Prec. 16, Fifa	40	—	—	Prec. 16, Fifa	40	—	—	
Warrenton city	1,396	1,595	633	Empire city, total	2,861	665	493	Prec. 17, Montgomery	256	—	—	Prec. 17, Montgomery	256	—	—	
Wauna precinct	455	419	547	North Bend city, total	6,099	4,202	4,012	Prec. 18, Rye Grass	1,749	—	—	Prec. 18, Rye Grass	1,749	—	—	
Westport precinct	638	708	652	Prec. 9, North Bend West	1,997	1,079	873	Curry County			6,048	4,301	3,257			
Balance of county	41	580	85	Prec. 10, North Bend North	317	589	679	Agnes precinct	97	—	—	Brookings precinct	2,048	—	—	
Columbia County			22,967	20,971	20,047	Prec. 11, North Bend Central 1	931	736	741	Chetco precinct	143	—	Floras Creek precinct	584	—	—
Aplary precinct	647	474	379	Prec. 12, North Bend Central 2	1,251	555	612	Gold Beach precinct	1,421	—	—	Gold Beach city	677	—	—	
Chapman precinct	253	236	175	Prec. 13, North Bend South 1	1,123	1,278	1,208	Gold Beach city	677	—	—	Illahe precinct	34	—	—	
Clatskanie precinct 1	794	772	863	Prec. 14, Pony Slough	520	357	87	Mule Creek precinct	25	—	—	Ophir precinct	226	—	—	
Clatskanie city (part)	500	515	269	Eastside city, total	890	638	556	Pistol River precinct	197	—	—	Port Orford precinct	994	—	—	
Clatskanie precinct 2	989	833	864	Prec. 15, Eastside North	3	37	62	Port Orford city	674	755	—	Sixes River precinct	279	—	—	
Clatskanie city (part)	801	323	470	Prec. 16, Eastside South	387	551	494	Deschutes County			21,812	18,631	14,749			
Columbia City precinct	548	444	420	Prec. 23, Charleston	926	733	—	Bend city, total	11,409	10,021	8,848	Prec. 1, Bend	890	—	—	
Columbia City	405	327	510	Prec. 24, Englewood	1,440	1,027	—	Prec. 2, Bend	888	—	—	Prec. 2, Bend	888	—	—	
Deer Island precinct	563	518	309	Prec. 25, Bunker Hill	1,409	1,274	—	Prec. 3, Bend	690	—	—	Prec. 3, Bend	690	—	—	
Delema precinct	841	802	795	Bunker Hill (uninc.)	1,409	—	—	Prec. 4, Bend	708	—	—	Prec. 4, Bend	708	—	—	
Goble precinct	813	869	876	Prec. 27, Coos River	679	671	460	Prec. 5, Bend	928	—	—	Prec. 5, Bend	928	—	—	
Goble city	73	80	61	Prec. 28, Fairview	413	427	—	Prec. 6, Bend	839	—	—	Prec. 6, Bend	839	—	—	
McNulty precinct	1,102	802	578	Prec. 29, Sumner	154	139	228	Prec. 7, Bend	792	—	—	Prec. 7, Bend	792	—	—	
Marshland precinct	566	638	574	Prec. 30, Coos City	579	426	183	Prec. 8, Bend	722	—	—	Prec. 8, Bend	722	—	—	
Milton precinct	410	287	222	Prec. 31, Coaledo	274	204	181	Prec. 9, Bend	1,102	—	—	Prec. 9, Bend	1,102	—	—	
Mist precinct	410	320	241	Prec. 32, Cunningham	848	813	505	Prec. 10, Bend	390	—	—	Prec. 10, Bend	390	—	—	
Prescott precinct	128	196	205	Prec. 33, Fat Elk	800	563	504	Prec. 11, Bend	901	—	—	Prec. 11, Bend	901	—	—	
Prescott city	119	—	—	Prec. 35, Dora	452	429	325	Prec. 12, Bend	839	—	—	Prec. 12, Bend	839	—	—	
Quincy precinct	979	1,018	1,049	Prec. 30, Gravelford	148	211	—	Prec. 13, Bend	878	—	—	Prec. 13, Bend	878	—	—	
Rainier precinct 1	762	689	713	Prec. 37, Lee	85	128	134	Prec. 14, Bend	853	—	—	Prec. 14, Bend	853	—	—	
Rainier city (part)	665	609	569	Coquille city, total	3,523	3,327	2,732	Prec. 15, Bend	792	—	—	Prec. 15, Bend	792	—	—	
Rainier precinct 2	483	458	554	Prec. 38, Coquille North	1,422	1,255	820	Prec. 16, Bend	722	—	—	Prec. 16, Bend	722	—	—	
Rainier city (part)	454	459	532	Prec. 39, Coquille Southwest	679	729	754	Prec. 17, Bend	1,102	—	—	Prec. 17, Bend	1,102	—	—	
Rainier precinct 3	780	765	545	Prec. 41, Coquille Southeast 1	566	594	—	Prec. 18, Bend	390	—	—	Prec. 18, Bend	390	—	—	
Rainier city (part)	278	255	262	Prec. 44, Coquille Southeast 2	806	769	—	Prec. 19, Bend	878	—	—	Prec. 19, Bend	878	—	—	
St. Helens city, total	4,711	4,304	3,994	Prec. 39, South Powers	839	530	—	Prec. 20, Bend	853	—	—	Prec. 20, Bend	853	—	—	
St. Helens precinct 1	765	786	800	Powers city (part)	620	—	—	Prec. 21, Bend	651	—	—	Prec. 21, Bend	651	—	—	
St. Helens precinct 2	799	861	892	Prec. 42, Riverton	388	385	351	Prec. 22, Bend	652	—	—	Prec. 22, Bend	652	—	—	
St. Helens precinct 3	844	800	749	Prec. 43, Bullards	220	214	—	Prec. 23, Bend	211	—	—	Prec. 23, Bend	211	—	—	
St. Helens precinct 4	939	887	699	Bandon city, total	1,251	1,004	1,516	Prec. 24, Bend	307	—	—	Prec. 24, Bend	307	—	—	
St. Helens precinct 5	1,324	961	854	Prec. 45, West Bandon	354	163	—	Prec. 25, Bend	307	—	—	Prec. 25, Bend	307	—	—	
Sauvies Island precinct	57	68	98	Prec. 46, East Bandon	917	836	—	Prec. 26, Bend	878	—	—	Prec. 26, Bend	878	—	—	
Scappoose precinct	1,631	1,108	667	Prec. 47, Millington	838	560	—	Prec. 27, Bend	853	—	—	Prec. 27, Bend	853	—	—	
Scappoose city	659	386	248	Prec. 48, Two Mile	903	676	425	Prec. 12, Eastern Star	651	—	—	Prec. 13, Tumalo	652	—	—	
South Scappoose precinct	687	558	406	Prec. 49, Parkersburg	343	636	—	Prec. 14, Plainview	211	—	—	Prec. 15, Brooks-Scanlon	307	—	—	
Vernonia precinct 1	620	610	1,091	Prec. 51, Norway	320	313	—	Redmond city, total	2,956	1,870	944	Prec. 16, Redmond	603	—	—	
Vernonia town (part)	618	606	1,087	Prec. 52, Four Mile	407	281	269	Prec. 17, Redmond	803	—	—	Prec. 17, Redmond	803	—	—	
Vernonia precinct 2	793	787	1,392	Prec. 53, Catching Creek	939	815	—	Prec. 18, Redmond	678	—	—	Prec. 18, Redmond	678	—	—	
Vernonia town (part)	472	453	658	Myrtle Point city, total	2,033	1,296	1,362	Prec. 19, Redmond	772	—	—	Prec. 19, Redmond	772	—	—	
Vernonia precinct 3	1,046	1,119	689	Prec. 54, Myrtle Point North	712	510	522	Prec. 20, Redmond	801	—	—	Prec. 20, Redmond	801	—	—	
Vernonia town (part)	97	—	—	Prec. 55, Myrtle Point South	1,321	786	770	Prec. 21, Redmond	2,067	—	—	Prec. 21, Redmond	2,067	—	—	
Vernonia precinct 4	809	887	660	Prec. 56, Broadbent	494	393	276	Prec. 22, Redmond	392	—	—	Prec. 22, Redmond	392	—	—	
Vernonia town (part)	334	373	—	Prec. 57, Bridge	795	648	—	Prec. 23, Redmond	1,065	—	—	Prec. 23, Redmond	1,065	—	—	
Warren precinct	861	684	500	Prec. 58, North Powers	364	476	—	Prec. 24, Redmond	188	—	—	Prec. 24, Redmond	188	—	—	
Yankton precinct	705	625	889	Powers city (part)	275	—	—	Prec. 25, Redmond	62	—	—	Prec. 25, Redmond	62	—	—	
				Prec. 59, Catching Slough	461	282	207	Prec. 26, Redmond	328	—	—	Prec. 26, Redmond	328	—	—	
				Prec. 60, Arago	365	345	—	Prec. 27, Redmond	723	—	—	Prec. 27, Redmond	723	—	—	
								Sisters city	723	—	—	Sisters city	723	—	—	

¹ CLATSOP.—For footnote, see preceding page.

² COLUMBIA.—Annexations: Parts of Deer Island precinct to Aplary, Mist, and Yankton; parts of Vernonia 3, Scappoose, and Yankton to Chapman; part of Chapman to Yankton; and part of Scappoose to South Scappoose, in 1941; Birkenfield to Mist and part of Quincy to Clatskanie 2, in 1945; parts of Columbia City precinct to Deer Island and part of Vernonia 2 to Vernonia 3 in 1947, and part of Prescott to Rainier 1 in 1940. Prescott city incorporated in 1948. Scappoose city returned in 1940 as a town and Vernonia town, as in Vernonia precincts 1, 2, and 4, only.

³ COOS.—Parts of Eastside city detached in 1948; the part from precinct 15 added to precincts 4 and 27 and the part from 16, to 27. Annexations: Precinct 26, Ten Mile, to 1, and 32, Beaver Hill, to 31, in 1941; parts of 14 annexed to Empire city and precinct 3, since 1940; part of 13, to 12 in 1944; and part of 14, to 17 in Coos Bay city in 1945. Precinct 6 organized from part of 49 in 1943. Powers city incorporated in 1945. Coos Bay city returned in 1940 as Marshfield city and precinct 23, Charleston, as South Slough. Myrtle Point city returned as a town in 1940.

⁴ CROOK.—County redistricted since 1940; comparative figures shown wherever possible.

⁵ CURRY.—County redistricted in 1949; comparative figures shown wherever possible. Gold Beach city incorporated in 1945. Part of Port Orford precinct annexed to Port Orford city in 1947.

⁶ DESCHUTES.—County redistricted in 1941 and 1947; comparative figures shown wherever possible. Parts of precinct 19 annexed to precinct 29 in Redmond city in 1946 and 1948. Sisters city incorporated in 1946.

Table 6.—POPULATION OF COUNTIES BY MINOR CIVIL DIVISIONS: 1930 TO 1950—Con.

County and minor civil division	1950	1940	1930	County and minor civil division	1950	1940	1930	County and minor civil division	1950	1940	1930
Douglas County	54,549	25,728	21,965	Gilliam County ¹¹	2,817	2,844	3,467	Hood River County—Con.			
Roseburg city, total ¹⁰	8,890	4,924	4,362	Prec. 1, Blalock	142			Dec precinct	723	713	528
Benson precinct	836	611	422	Prec. 2, Arlington	807			Frankton precinct	550	584	370
Caro precinct ¹⁰	628	587	534	Arlington city	686	609	601	Hood River city	3,701	3,280	2,757
Deer Creek precinct	628	560	388	Prec. 3, Olex	292			Heights precinct	838	608	631
Fairhaven precinct ¹⁰	535			Prec. 4, West Condon	862			North precinct	1,142	1,104	935
Hamilton precinct ¹⁰	506	327	360	Condon city (part)	639			Park precinct	835	666	476
Herman precinct ¹⁰	772	426	455	Prec. 5, Mayville	121			Waucoma precinct	836	812	715
Lane precinct ¹⁰	322	750	297	Prec. 6, Loneroek	67			Mount Hood precinct	649	573	337
Laurelwood precinct ¹⁰	406			Loneroek city	33	46	82	Oak Grove precinct	301	421	374
Miller precinct ¹⁰	495			Prec. 7, East Condon	526			Odell precinct	1,524	1,212	1,146
Roseburg precinct	671	593	475	Condon city (part)	320			Parkdale precinct	1,188	1,002	924
Umpqua precinct ¹⁰	1,043	670	577	Grant County	8,329	6,380	5,940	Pine Grove precinct	1,113	1,129	748
West Roseburg precinct ¹⁰	466	670	673	Prec. 1, Canyon City	671	430		Jackson County ¹⁴	58,510	36,213	32,918
Wharton precinct ¹⁰	362			Canyon City town	508	312	298	Ashland city, total	7,730	4,744	4,544
Woodward precinct ¹⁰	724			Prec. 2, North John Day ¹²	980	964		Prec. 1, Ashland ¹⁴	561	457	
Brown precinct ¹⁰	1,169			John Day city (part) ¹²	786	708	432	Prec. 2, Ashland ¹⁴	674	483	
Calapooia precinct ¹⁰	449	291	362	Prec. 3, South John Day ¹²	1,017			Prec. 3, Ashland	451		
Oakland city (part)	112	49	51	John Day city (part) ¹²	811			Prec. 4, Ashland	451		
Camas Valley precinct	791	461	492	Prec. 4 Union ¹²	758	592		Prec. 5, Ashland ¹⁴	657	489	418
Canyonville precinct	1,612	572	388	Prairie City (part)	604	459	315	Prec. 6, Ashland	647		
Canyonville city	861	255	167	Prec. 5, Long Creek ¹²	509	527		Prec. 7, Ashland	605		
Civil Bend precinct	2,329	408	559	Long Creek town	288	238	189	Prec. 8, Ashland	618		
Coles Valley precinct ¹⁰	835	377	398	Prec. 6 Fox ¹²	128	176		Prec. 9, Ashland ¹⁴	709	572	
Comstock precinct	767	429	520	Prec. 7, Hamilton ¹²	114	158		Prec. 10, Ashland	357		
Cow Creek precinct	831	434	547	Prec. 8, North Fork ¹²	604	389		Prec. 11, Ashland	533		
Days Creek precinct	611	349	249	Monument town	228	118	97	Prec. 12, Ashland	784		
Dixonville precinct	618	337	309	Prec. 9, Susanville ¹²	41	146		Prec. 13, Ashland	712		
Drain precinct	1,694	906	948	Prec. 10, Strawberry	417	385		Prec. 14, Ashland ¹⁴	548	247	
Drain town	1,150	597	487	Prairie City (part)	218	188	129	Prec. 15, Barron ¹⁴	333	234	
East Reedsport precinct	1,002	671	633	Prec. 11, Warm Springs ¹²	110	136		Prec. 16, Bellevue	908		
Reedsport city (part)	874	523	463	Prec. 12, Bear Valley ¹²	740	611		Prec. 17, Pinehurst ¹⁴	123	182	
East Sutherlin 1 precinct ¹⁰	1,079			Prec. 13, South Fork ¹²	523	319		Prec. 18, Colestine ¹⁴	45	180	
Sutherlin city (part) ¹⁰	591			Dayville town	286	136	106	Prec. 19, Lake Creek	287		
East Sutherlin 2 precinct ¹⁰	1,373			Prec. 14, Rosebud	136	94		Precinct 20, Butte Falls ¹⁴	574	445	
Sutherlin city (part) ¹⁰	495			Prec. 15, Middle ¹²	860	525		Butte Falls town	372	339	298
East Umpqua precinct ¹⁰	1,484	494	393	Prec. 16, Granite ¹²	83	290		Prec. 21, Eagle Point, North	672		
Edenbower East 1 precinct ¹⁰	1,640			Granite town	40	86	45	Eagle Point town (part)	240		
Edenbower East 2 precinct ¹⁰	1,615			Prec. 17, Austin ¹²	511	523		Prec. 22, Eagle Point, South	1,405		
Edenbower West 1 precinct ¹⁰	1,012			Austin town	39	98	69	Eagle Point town (part)	367		
Edenbower West 2 precinct ¹⁰	1,489			Prec. 18, Mountain View ¹²	127	115		Prec. 23, Flounce Rock	1,048		
Elkton precinct	665	443	405	Harney County	6,113	5,374	5,920	Prec. 24, Trail	780		
Elkton city ¹⁰	201			Andrews precinct	76	125	125	Prec. 25, Shady Cove	621		
Garden Valley precinct	292	158	141	Burns city, total	3,093	2,560	2,599	Prec. 26, Reese Creek	478		
Gardiner precinct ¹⁰	689	443	401	Burns precinct 1	600	544	535	Prec. 27, Derby	123		
Glendale precinct ¹⁰	1,855	969	935	Burns precinct 2	617	725	601	Prec. 28, Howard	910		
Glendale city	871	557	516	Burns precinct 3	1,082	778	737	Prec. 29, Howard, East	1,380		
Green precinct	1,173	433	390	Burns precinct 4	784	619	626	Prec. 30, Roxy Ann	1,000		
Gunter precinct	171	264	29	Crane precinct	112	162	305	Prec. 31, Hillcrest	1,021		
Kellogg precinct	260	186	163	Crane city	99	146		Medford city, total	17,305	11,281	11,007
Looking Glass precinct	599	404	298	Curry precinct ¹³	173	129	143	Prec. 32, Medford	585		
Loon Lake precinct	121	125	85	Denio precinct	133	158	164	Prec. 33, Medford	408		
Melrose precinct	899	607	468	Diamond precinct	116	99	194	Prec. 34, Medford ¹⁴	577	330	
Mill precinct ¹⁰	1,271	395	375	Drewsey precinct	218	206	203	Prec. 35, Medford ¹⁴	547	504	
North Myrtle precinct ¹⁰	1,645	617	522	Drewsey town	64	58	66	Prec. 36, Medford ¹⁴	374	287	
Myrtle Creek town (part) ¹⁰	1,010	167	154	Foley precinct	232	170	160	Prec. 37, Medford ¹⁴	835	742	
Oakland precinct ¹⁰	1,585	713	396	Frenchglen precinct ¹³	397	71	134	Prec. 38, Medford ¹⁴	917	611	
Oakland city (part)	717	518	256	Hines precinct	499	345	217	Prec. 39, Medford	571		
Olalla precinct	825	574	284	Hines town (part)	300	209		Prec. 40, Medford	528		
Parrott precinct ¹⁰	396	430	192	Hudson precinct	675	528	328	Prec. 41, Medford	614		
Riddle precinct	1,487	590	573	Hines town (part)	618	468		Prec. 42, Medford ¹⁴	632	669	
Riddle town	637	214	195	Lake precinct ¹³	81	72	104	Prec. 43, Medford ¹⁴	478	458	
Scottsburg precinct	554	208	120	Lawen precinct	53	58	97	Prec. 44, Medford	696		
Smith River precinct	216	299	349	Pine Creek precinct	106	112	142	Prec. 45, Medford	853		
South Myrtle precinct ¹⁰	1,748	823	680	Poison Creek precinct ¹³	292	201	162	Prec. 46, Medford	661	375	
Myrtle Creek town (part)	771	284	247	Harney town	6	3	16	Prec. 47, Medford	924		
Tiller precinct	701	292	308	Silvies precinct	49	58	116	Prec. 48, Medford	1,011		
Tri-City precinct ¹⁰	996			Senator precinct	28	50		Prec. 49, Medford	692		
Tyee precinct ¹⁰	86			Virginia precinct	70	64	61	Prec. 50, Medford	692		
Wades Flat precinct ¹⁰	797			Hood River County	12,740	11,530	8,938	Prec. 51, Medford ¹⁴	1,280	488	
Reedsport city (part)	656			Barrett precinct	1,057	837	812	Prec. 52, Medford	730		
West Reedsport precinct ¹⁰	807	996	754	Cascade Locks precinct	941	969	330	Prec. 53, Medford	671		
Reedsport city (part)	798	898	715	Cascade Locks city	733	703		Prec. 54, Medford	808		
West Sutherlin precinct ¹⁰	1,732			Center precinct	903	650	694	Prec. 55, Medford	861		
Sutherlin city (part)	1,144			Hood River County	12,740	11,530	8,938	Prec. 56, Medford	648		
Wilbur precinct ¹⁰	504	259	256	Barrett precinct	1,057	837	812	Prec. 57, Orchard Home, East	613		
Winchester Bay precinct	445	249	228	Cascade Locks precinct	941	969	330	Prec. 58, Orchard Home, West	1,305		
Yoncalla precinct ¹⁰	1,707	1,027	320	Yoncalla city	733	703		South Medford (uninc.) (part)	800		
Yoncalla city	628	277	252								

¹⁰ DOUGLAS.—Booth precinct annexed to Gardiner in 1945 and West Fork to Glendale in 1943. Parts of Sutherlin precinct annexed to East Umpqua, Oakland, and Wilbur precincts in 1945. East Sutherlin precinct, including part of Sutherlin city, organized from parts of East Umpqua, Oakland, Sutherlin, and Wilbur; and West Sutherlin, including part of Sutherlin 2 from East Sutherlin; Edenbower East 1 from parts of Edenbower East and Mill; Edenbower East 2 from part of Edenbower East; Edenbower West 1 and Edenbower West 2 from Edenbower West; Fairhaven from part of West Reedsport; Laurelwood from parts of Lane and West Roseburg; Tri-City from part of South Myrtle; Tyee from part of part of Parrott. Elkton city incorporated in 1948. Annexations since 1940: Part of Calapooia precinct to Oakland in 1941; part of Coles Valley to Wilbur in 1945; part of Edenbower of Oakland precinct to Calapooia and East Umpqua in 1945; part of Parrott to Herman and Roseburg city in 1949; part of West Roseburg precinct to Roseburg city in 1949; part of Yoncalla precinct to Calapooia in 1941.

¹¹ GILLIAM.—County redistricted in 1941; comparative figures shown wherever possible.

¹² GRANT.—Part of precinct 2 taken to form new precinct 3, and name of precinct 2 changed to North John Day, in 1945. Parts of precincts 2 and 3 annexed to John Day city in 1948. Numbers of precincts 4, Union, 5, Long Creek; 6, Fox; 7, Hamilton; 8, North Fork; 9, Susanville; 11, Warm Springs; 12, Bear Valley; 13, South Fork; 15, Middle; 16, Granite; 17, Austin; and 18, Mountain View, changed in 1945 from 3, 4, 5, 6, 7, 8, 9, 11, 12, 13, 15, 16, and 17, respectively. Mount Vernon town incorporated in 1948.

¹³ HARNEY.—Eggl precinct annexed to Curry; North Catlow to Frenchglen; and Warm Springs to Lake in 1945. Harney precinct annexed to Poison Creek in 1949.

¹⁴ JACKSON.—County partially redistricted since 1949; comparative figures shown wherever possible. Names of the following precincts changed in 1949: 1, Ashland, from Ashland, from Ashland, from Medford, from Medford, South Central; 2, Ashland, from Ashland, North; and 9, Ashland, from Ashland, South; 34, Medford, from Medford, North Central; 35, Medford, from Medford, North; 36, Medford, from Medford, South Riverside; 37, Medford, from Medford, North Riverside; 38, Medford, from Medford, North Central; 39, Medford, from Medford, North; 40, Medford, from Medford, North; 41, Medford, from Medford, North; 42, Medford, from Medford, North; 43, Medford, from Medford, North; 44, Medford, from Medford, North; 45, Medford, from Medford, North; 46, Medford, from Medford, North; 47, Medford, from Medford, North; 48, Medford, from Medford, North; 49, Medford, from Medford, North; 50, Medford, from Medford, North; 51, Medford, from Medford, North; 52, Medford, from Medford, North; 53, Medford, from Medford, North; 54, Medford, from Medford, North; 55, Medford, from Medford, North; 56, Medford, from Medford, North; 57, Medford, from Medford, North; 58, Medford, from Medford, North; 59, Medford, from Medford, North; 60, Medford, from Medford, North; 61, Medford, from Medford, North; 62, Medford, from Medford, North; 63, Medford, from Medford, North; 64, Medford, from Medford, North; 65, Medford, from Medford, North; 66, Medford, from Medford, North; 67, Medford, from Medford, North; 68, Medford, from Medford, North; 69, Medford, from Medford, North; 70, Medford, from Medford, North; 71, Medford, from Medford, North; 72, Medford, from Medford, North; 73, Medford, from Medford, North; 74, Medford, from Medford, North; 75, Medford, from Medford, North; 76, Medford, from Medford, North; 77, Medford, from Medford, North; 78, Medford, from Medford, North; 79, Medford, from Medford, North; 80, Medford, from Medford, North; 81, Medford, from Medford, North; 82, Medford, from Medford, North; 83, from 67; 84 from 62. Number of precinct 18, Colestine, changed from 21 in 1949; name returned in 1940 as Colestine. Gold Hill and Phoenix cities returned in 1940 as towns. Part of Phoenix city reverted to precinct 59 in 1950.

Table 6.—POPULATION OF COUNTIES BY MINOR CIVIL DIVISIONS: 1930 TO 1950—Con.

County and minor civil division	1950	1940	1930	County and minor civil division	1950	1940	1930	County and minor civil division	1950	1940	1930	
Lane County—Con.				Lane County—Con.				Lincoln County—Con.				
Central Davis precinct	838			Heeeta precinct	166			Kern precinct	493			
Central Santa Clara precinct	1,122			Herman precinct	198	103	80	Little Elk precinct	337			
Cloverdale precinct	282			Irving precinct	1,640	449	309	Moody precinct	215			
Coburg precinct	693	456	263	Jasper precinct	727			Nashville precinct	173	219		
Coburg city	693	456	263	Judkins precinct	856			Nelsoott precinct	352			
College Crest precinct ¹⁹	791			Junction City, total ¹⁹	1,475	1,187	922	Newport precinct	3,241	2,019	1,530	
College Crest (uninc.) (part)	738			Junction precinct 1 ¹⁹	770	545	423	Newport city, total	1,070	745	630	
Cottage Grove city, total ¹⁹	3,536	2,626	2,473	Junction precinct 2	705	642		Nye Creek precinct 1	967			
Cottage Grove precinct 1	865			Lake Creek precinct	496			Nye Creek precinct 2	543			
Cottage Grove precinct 2	788			Lancaster precinct	698	557	441	Pacific precinct	661			
Cottage Grove precinct 3	788			Latham precinct	1,095			Toledo city, total	2,323	2,288	2,137	
Cottage Grove precinct 4	1,097			Leaburg precinct	381			North Toledo precinct	600	612		
Coyote precinct	221			London precinct	474			South Toledo precinct	1,003			
Crow precinct	893			Lone Pine precinct	505			West Toledo precinct	720			
Culp Creek precinct	913			Long Tom precinct	494			Oceanlake precinct	700			
Cushman precinct	363			Loran precinct	652			Oceanlake city	700			
Danebo precinct	689			Lost Valley precinct	1,415			Rock Creek precinct	473			
Dorena precinct	507			Lowell precinct	1,646			Rose Lodge precinct	490			
Douglas Gardens precinct ¹⁹	1,418			McKenzie precinct	443			Seal Rock precinct	341			
Elmira precinct	973			Mabel precinct	224			Seaview precinct	691			
Eugene city, total ¹⁹	35,879	20,838	18,901	Mapleton precinct	1,177			Siletz precinct	1,007	1,106		
Eugene precinct 1	760			Mareala precinct	810			Siletz city ²⁰	570			
Eugene precinct 2	904			Merced precinct	1,407			South Beach precinct	349	160		
Eugene precinct 3	665			Minerva precinct	124	118	108	Spruce precinct	1,808			
Eugene precinct 4	699			Mohawk precinct	415			Sunset precinct	1,228			
Eugene precinct 5	749			Norkenzie precinct	1,031			Taft precinct	450			
Eugene precinct 6	826			North Creswell precinct	1,000			Taft city ²⁰	450			
Eugene precinct 7	861			Creswell town (part)	409	292		Tidewater precinct	233			
Eugene precinct 8	679			North Davis precinct	1,037			Tum Tum precinct	177	87	148	
Eugene precinct 9	599			North Santa Clara precinct	657			Waldport precinct	689			
Eugene precinct 10	705			Noti precinct	780			Waldport city	689			
Eugene precinct 11	657			Oakridge precinct	1,562			Yachats precinct	552			
Eugene precinct 12	237			Oakridge city ¹⁵	1,562	520		Yaquina precinct	98	84		
Eugene precinct 13	1,207			Pleasant Hill precinct	682			Linn County				
Eugene precinct 14	991			Prairie precinct ¹⁹	1,185			Albany city, total ²¹	10,115	5,654	5,325	
Eugene precinct 15	661			Richardson precinct	408	427		Albany precinct 1 ²¹	635	912	810	
Eugene precinct 16	712			River Road precinct	935			Albany precinct 2 ²¹	408	660	627	
Eugene precinct 17	682			Row River precinct	1,392			Albany precinct 3 ²¹	556	597	532	
Eugene precinct 18	622			Saginaw precinct	943			Albany precinct 4 ²¹	609	574	532	
Eugene precinct 19	553			Salmon Creek precinct	910			Albany precinct 5 ²¹	978	652	777	
Eugene precinct 20	1,027			Silk Creek precinct	601			Albany precinct 6 ²¹	925	592	506	
Eugene precinct 21	714			South Creswell precinct	1,310			Albany precinct 7 ²¹	1,155	711	644	
Eugene precinct 22	291			Creswell town (part)	253	205		Albany precinct 8 ²¹	685	956	391	
Eugene precinct 23	549			South Davis precinct	1,007			Albany precinct 9 ²¹	1,088			
Eugene precinct 24	456			South Santa Clara precinct	756			Albany precinct 10 ²¹	550			
Eugene precinct 25	770			Spencer precinct	475			Albany precinct 11 ²¹	1,088			
Eugene precinct 26	464			Springfield city, total ¹⁹	10,807	3,805	2,364	Albany precinct 12 ²¹	497			
Eugene precinct 27	392			Springfield precinct 1	988			Albany precinct 13 ²¹	497			
Eugene precinct 28	437			Springfield precinct 2	615			Albany precinct 14 ²¹	837			
Eugene precinct 29	677			Springfield precinct 3	858			Berlin precinct	266	200	250	
Eugene precinct 30	672			Springfield precinct 4	745			Calapooia precinct ²¹	900	431	325	
Eugene precinct 31	545			Springfield precinct 5	723			Cascadia precinct	362	164	111	
Eugene precinct 32	1,009			Springfield precinct 6	1,739			Center precinct ²¹	348	321	366	
Eugene precinct 33	968			Springfield precinct 7	1,312			Crawfordsville precinct	681	639	335	
Eugene precinct 34	674			Springfield precinct 8	819			Crest precinct ²¹	2,202			
Eugene precinct 35	372			Springfield precinct 9	805			Crowfoot precinct	1,692	315	269	
Eugene precinct 36	557			Springfield precinct 10	1,092			East Brownsville precinct	645	433	449	
Eugene precinct 37	1,274			Springfield precinct 11	1,031			Brownsville city (part)	468	331	321	
Eugene precinct 38	561			Swishome precinct	528			East Halsey precinct	307	236	282	
Eugene precinct 39	589			Thurston precinct	1,982			Halsey city (part)	182	127	140	
Eugene precinct 40	1,118			Veneta precinct	1,379			Foster precinct	1,464	491	273	
Eugene precinct 41	417			Walterville precinct	877	491		Fox Valley precinct	897	558	441	
Eugene precinct 42	436			Walton precinct	390			Holley precinct	721	374	240	
Eugene precinct 43	466			Wending precinct	180			Jordan precinct	438	523	428	
Eugene precinct 44	516			Westfir precinct	1,091			Kingston precinct	394	294	238	
Eugene precinct 45	222			Wilkins precinct	677			Knox Butte precinct	655	265	312	
Eugene precinct 46	363			Willagillespie precinct	886			Draperville city ²¹	201			
Eugene precinct 47	578			Willakenzie precinct	1,229			Lacomb precinct	1,204	930	805	
Eugene precinct 48	573			Willamette precinct	997			Lebanon city, total	5,873	2,720	1,851	
Eugene precinct 49	1,068			Wolf Creek precinct	158			Lebanon precinct 1 ²¹	987			
Eugene precinct 50	1,037			Zumwalt precinct	2,329			Lebanon precinct 2 ²¹	510			
Eugene precinct 51	853			Lincoln County²⁰			21,308	14,549	9,903	Lebanon precinct 3 ²¹	1,254	
Eugene precinct 52	355			Agate Beach precinct	672			Lebanon precinct 4 ²¹	926			
Fall Creek precinct	524			Alsea precinct	382			Lebanon precinct 5 ²¹	573			
Five Rivers precinct	61	57		Bay View precinct	40			Lebanon precinct 6 ²¹	682			
Florence precinct	1,026			Big Elk precinct	319			Lebanon precinct 7 ²¹	1,005			
Florence city	1,026	458	539	Bitner precinct	301			Mill City precinct	1,409	807	847	
Friendly precinct ¹⁹	1,125			Cutler City precinct	501			Mill City (part) ²¹	1,161			
College Crest (uninc.) (part)	1,125			De Lake precinct	655			North Brownsville precinct	429	354	316	
Garden Way precinct	650			De Lake city ²⁰	644			Brownsville city (part)	351	245	218	
Gate Creek precinct	533	348	223	Depos Bay precinct	634			North Harrisburg precinct	801	602	534	
Glenada precinct	930			Edenview precinct	831			Harrisburg city (part)	458	298	301	
Gleneta precinct	157			Elk City precinct	160			North Selco precinct	615	515	400	
Glenwood precinct ¹⁹	1,677			Five Rivers precinct	212			Scio city (part)	251	208	169	
Goldson precinct	372			Goshen precinct	1,245							
Hayden precinct	1,429			Hayden precinct ¹⁹	1,429							

¹⁹ LANE.—For footnote, see preceding page.

²⁰ LINCOLN.—Part of Lincoln County annexed to Benton County and county partially redistricted since 1940; comparative figures shown wherever possible. De Lake city and Taft city incorporated since 1940, and Siletz city in 1947.

²¹ LINN.—New precincts organized: Lebanon precincts 1, 2, 3, 4, 5, 6, and 7 from Lebanon, North Lebanon, and South Lebanon, since 1940; Pleasant Valley from North Sweet Home in 1945; Sweet Home 1 and 2 from North Sweet Home in 1949; Crest from part of South Sweet Home in 1945; Sweet Home 3 and 4 from South Sweet Home in 1949; Albany 10 from parts of Albany 1 and Calapooia in 1945; Albany 11 from part of Albany 10, Albany 12 from part of Albany 2, and Albany 13 from part of Albany 8, in 1949; Albany 10 from part of Albany 9 in 1944. Annexations to Albany city: Part of Calapooia precinct to Albany 1 in 1944; parts of Sunrise to Albany 1, 2, 3, 4, 5, 6, 7, and 8 in 1944; parts of Sunrise to Albany 7 and 13 in 1949; part of Albany 9 in 1944; and part of Calapooia to Albany 11 in 1949. Part of Center precinct annexed to Shedd in 1945. Lebanon precincts 1 to 7 redistricted since 1940. Draperville and Mill City cities incorporated in 1949 and 1947, respectively. Sweet Home city returned in 1940 as a town.

NUMBER OF INHABITANTS

Table 6.—POPULATION OF COUNTIES BY MINOR CIVIL DIVISIONS: 1930 TO 1950—Con.

County and minor civil division	1950	1940	1930	County and minor civil division	1950	1940	1930	County and minor civil division	1950	1940	1930
Linn County—Con.				Marion County ²³				Marion County—Con.			
Orleans precinct	927	811	724	Salem city (part) ²³	40,087	30,908	26,268	Prec. 98, East Hubbard	1,052	829	86
Peoria precinct	331	328	362	Prec. 1, Salem	809			Hubbard city (part)	173	138	
Pleasant Valley precinct ²¹	1,873			Prec. 2, Salem	708			Prec. 98, West Hubbard	580	495	
Price precinct	385	390	352	Prec. 3, Salem	834	768		Hubbard city (part)	320	249	241
Providence precinct	445	259	286	Prec. 4, Salem	1,014			Prec. 100, Scollard	1,109	918	619
Rock Creek precinct	357	248	156	Prec. 5, Salem	1,042			Prec. 102, West Gervais	437	385	348
Rowland precinct	290	347	313	Prec. 6, Salem	1,058			Gervais town (part)	155	77	84
Santiam precinct	729	822	524	Prec. 7, Salem	1,081			Prec. 104, East Gervais	831	745	575
Shedd precinct ²¹	443	444	414	Prec. 8, Salem	795			Gervais town (part)	324	255	170
Shelburn precinct	547	393	397	Prec. 9, Salem	587			Prec. 106, McKee	945	724	
Sodaville precinct	408	318	253	Prec. 10, Salem	811			Woodburn city, total	2,395	1,982	1,675
Sodaville town	187	89	77	Prec. 11, Salem	571	685		Prec. 108, East Woodburn	618		
South Brownsville precinct	595	406	413	Prec. 12, Salem	1,077	841		Prec. 110, West Woodburn	698		
Brownsville city (part)	298	155	146	Prec. 13, Salem	918			Prec. 112, West Woodburn	445		
South Harrisburg precinct	633	561	463	Prec. 14, Salem	1,249			Prec. 114, East Woodburn	636		
Harrisburg city (part)	404	324	274	Prec. 15, Salem	1,057	862	824	Prec. 116, Monitor	668	821	746
South Scio precinct	690	496	545	Prec. 16, Salem	622	1,055	916	Prec. 118, East Mount Angel	1,487	1,297	1,097
Scio city (part)	197	145	89	Prec. 17, Salem	543			Mount Angel city (part)	954	845	609
Strawberry precinct	1,940	512	254	Prec. 18, Salem	774			Prec. 120, West Mount Angel	830	567	668
Sunrise precinct ²¹	769	698	429	Prec. 19, Salem	980			Mount Angel city (part)	581	139	214
Sweet Home city, total ²¹	3,603	1,090	189	Prec. 20, Salem	4,284	4,420		Prec. 124, North Howell	581	592	506
Sweet Home precinct 1 ²¹	840			Prec. 21, Salem	700			Prec. 126, Brooks	1,346		
Sweet Home precinct 2 ²¹	652			Prec. 22, Salem	687			Prec. 128, Chemawa	1,680		
Sweet Home precinct 3 ²¹	815			Prec. 23, Salem	1,002	680		Prec. 130, Central Howell	539	433	525
Sweet Home precinct 4 ²¹	1,298			Prec. 24, Salem	748			Prec. 132, South Silverton	872	792	646
Syracuse precinct	896	635	499	Prec. 25, Salem	1,049			Prec. 134, North Silverton	1,261		
Tallman precinct	322	276	290	Prec. 26, Salem	895			Prec. 136, North Silverton	603		
Tangent precinct	860	679	587	Prec. 27, Salem	567			Silverton city, total	3,146	2,925	2,462
Tennessee precinct	930	580	509	Prec. 28, Salem	845			Prec. 138, West Silverton	1,022		
Waterloo precinct	1,522	666	453	Prec. 29, Salem	794			Prec. 140, East Silverton	616		
Waverly precinct ²¹	1,445			Prec. 30, Salem	1,136			Prec. 142, West Silverton	663		
West Brownsville precinct	416	351	304	Prec. 31, Salem	611			Prec. 144, East Silverton	845		
Brownsville city (part)	105	85	61	Prec. 32, Salem	1,048			Prec. 146, Scott Mills	795		
West Halsey precinct	553	520	470	Prec. 33, Salem	812			Scott Mills city	217		
Halsey city (part)	206	178	160	Prec. 34, Salem	1,137			Prec. 148, Silverton Hills	532		
				Prec. 35, Salem	611			Prec. 150, Union Hill	505	637	
				Prec. 36, Salem	1,253			Prec. 152, Macleay	697		
				Prec. 37, Salem	716			Prec. 154, Croisan	1,281		
				Prec. 38, Salem	717			Prec. 156, Rosedale	996	799	493
				Prec. 39, Salem	810			Prec. 158, Sidney	423	382	337
				Prec. 40, Salem ²³	1,016			Prec. 160, Jefferson	1,268	1,096	887
				Prec. 41, Salem	674			Jefferson city	656	479	391
				Prec. 42, Salem	876			Prec. 162, Marion	763	467	361
								Prec. 164, Turner	787		
				Salem Heights (uninc.) (part)	2,302			Turner city (part)	255		
				Prec. 45, Salem Heights ²³	911			Prec. 166, Turner ²³	1,464		
				Prec. 46, Salem Heights ²³	618			Turner city (part) ²³	375		
				Prec. 48, Salem Heights	778			Prec. 168, Liberty	1,129	553	395
				Prec. 51, Pringle ²³	2,907			Prec. 170, Shaw	357		
				Salem Heights (uninc.) (part)	449			Prec. 172, Aumsville	890		
				Prec. 54, East Salem	1,610			Aumsville town	281		
				Four Corners (uninc.)	1,281			Prec. 174, West Stayton	1,204	651	430
				Prec. 57, Auburn ²⁴	1,362			Prec. 176, Stayton	919		
				Geener Corner (uninc.) (part)	1,362			Stayton town (part)	625	498	350
				Prec. 60, Englewood ²³	1,425			Prec. 178, East Stayton	1,150		
				Geener Corner (uninc.) (part)	364			Stayton town (part)	812	587	447
				Hayesville (uninc.) (part)	1,061			Prec. 180, Sublimity	729	637	
				Prec. 63, Auburn	797			Sublimity town	567	280	214
				Geener Corner (uninc.) (part)	905			Prec. 182, Mehama	800		
				Prec. 66, Englewood	278			Prec. 184, Mill City ²³	731	337	450
				Geener Corner (uninc.) (part)	246			Mill City (part) ²³	691		
				Hayesville (uninc.) (part)	246			Prec. 186, Horeb	546		
				Prec. 69, Fairgrounds ²³	1,566			Prec. 188, Breitenbush	1,288		
				Hayesville (uninc.) (part)	694			Idanha city ²³	442		
				Prec. 72, Hayesville ²³	1,086			Morrow County	4,783	4,337	4,941
				Hayesville (uninc.) (part)	766			Boardman precinct	556	487	505
				Prec. 75, Claggett ²³	1,463			Boardman city ²⁴	120	110	100
				Precinct 77	1,268			Eightmile precinct ²⁴	150	166	168
				Prec. 78, Chemawa	744			Hardman precinct	125	277	230
				Prec. 80, Quinaby	763			Hardman town	68	83	120
				Prec. 82, Wacouada	476			Ione precinct ²⁴	595	544	663
				Prec. 84, Fairfield	332	813	233	Ione city	262	262	235
				Prec. 86, St. Paul	800	703	643	Irrigon precinct	620	307	205
				St. Paul city	226	183	148	Lexington precinct ²⁴	482	390	427
				Prec. 88, Champoeg	173			Lexington town	237	223	180
				Prec. 90, Butteville	321			North Heppner precinct ²⁴	1,200	876	1,053
				Prec. 92, Donald	689	663	429	Heppner city (part)	1,007	683	730
				Donald town	157	164	114				
				Prec. 94, Aurora	673	597	547				
				Aurora city	242	228	215				

²¹ LINN.—For footnote, see preceding page.

²² MALHEUR.—Parts of Adrian, Rockville, and West Grange precincts taken to form Ridgeview precinct in 1947. Parts of Nyssa precincts 1 and 3 in Nyssa town annexed to Arcadia precinct in 1940. Bonita precinct annexed to Brogan and Ironside; Crowley to Harper; Deulah to Jones; and Mahogany to Juniper in 1941. Ontario city returned in 1940 as a town.

²³ MARION.—Precincts returned in 1940 by name only. County partially redistricted since 1940; comparative figures shown wherever possible. Salem city annexed parts of precincts 51, 57, 60, 69, and 72 in 1946; parts of precincts 45 and 76 in 1947; parts of precinct 46 in 1946 and 1947. Part of precinct 6 annexed to precinct 40 and part of precinct 166 to Turner city, in 1950. Mill City incorporated in 1947 and part of precinct 184 annexed in 1950. Idanha city incorporated in 1949.

²⁴ MORROW.—Boardman city returned in 1940 as a town and Lexington town as a city. Annexations in 1945: Alpine precinct to Lexington; Ceil to Ione; Gooseberry to Eight-mile and Ione; Lena to Pine City and South Heppner precincts; and part of North Heppner to South Heppner.

Table 6.—POPULATION OF COUNTIES BY MINOR CIVIL DIVISIONS: 1930 TO 1950—Con.

County and minor civil division	1950	1940	1930	County and minor civil division	1950	1940	1930	County and minor civil division	1950	1940	1930
Morrow County—Con.				Multnomah County—Con.				Sherman County			
Pine City precinct 21	138	90	136	Precinct 420 1/2	800			Prec. 1, Rufus	208	195	256
South Heppner precinct 24	958	782	940	Precinct 427	1,442	810		Prec. 3, Klondike	146	190	193
Heppner city (part)	641	457	460	Precinct 428	1,048	591		Prec. 4, Monkland	181	207	257
Multnomah County 25				Precinct 429	722	786		Prec. 8, Kent 27	229	273	366
Precincts 1 through 392	471,537	355,099	338,241	Precinct 430	926	708		Prec. 9, Grass Valley 27	421	342	208
Portland city 25	373,628	305,394	301,815	Precinct 431	1,473			Grass Valley city	195	204	208
Precinct 393	739			Precinct 431 1/2	561			Prec. 10, Moro	473	447	352
Precinct 393-A	1,588			Precinct 432	1,152			Moro city	559	509	552
Precinct 393 1/2	1,593	769		Precinct 432-A	603			Prec. 11, Wasco 27	523	303	400
Precinct 394	641			Precinct 432-B	595			Wasco city	505	303	400
Precinct 394-A	880			Precinct 432 1/2	948			Tillamook County			
Precinct 394-B	1,418			Precinct 433	901			Bay precinct	880	477	486
Precinct 394-C	591			Precinct 433 1/2	669			Bay city town	761	379	427
Precinct 395	1,115			Precinct 434	1,175	815		Bayocean precinct 28	174	60	47
Precinct 395 1/2	1,135			Precinct 435	750			Beaver precinct	538	367	342
Precinct 396	1,806			Precinct 435 1/2	676			Blaine precinct	298	224	195
Precinct 396 1/2	1,775			Precinct 436	1,007			Brighton precinct 28	421	102	132
Precinct 397	1,639			Precinct 436 1/2	763			Carnahan precinct	432	208	
Precinct 397 1/2	1,039			Precinct 437	1,228			Cloverdale precinct	443	386	423
Precinct 398	650			Precinct 437-A	958			East Garibaldi precinct 28	777	342	489
Precinct 398 1/2	892			Precinct 437 1/2	763			Garibaldi city (part) 28	556		
Precinct 399	1,007			Precinct 438	1,441			Fairview precinct 28	941	735	
Precinct 399 1/2	841			Precinct 438 1/2	742			Foley precinct 28	587	472	
Precinct 400	1,243	800		Polk County				26,317	19,989	16,858	
Precinct 401	1,052			Prec. 1, Airlie 26	167	314		Hathaway Meade precinct	807	538	
Precinct 401 1/2	1,640			Prec. 2, Bridgeport 26	374	365		Hebo precinct	514	389	328
Precinct 402	1,723			Prec. 3, Brush College	443	338		Kilchis precinct	438	280	280
Precinct 402 1/2	2,323			Prec. 4, Buell 26	384	638		Little Nestucca precinct	203	187	180
Precinct 403	1,108			Prec. 5, Buena Vista	844	606		Long Prairie precinct	321	242	214
Precinct 403-A	1,173			Dallas city, total 26	4,793	3,579	2,975	Maple Leaf precinct	471	379	328
Precinct 403-B	1,741			Prec. 6, First Dallas	959	613		Nehalem precinct	417	418	
Precinct 403 1/2	1,342			Prec. 7, Second Dallas	885	685		Nehalem town	270	247	245
Precinct 404	1,445			Prec. 8, Third Dallas 26	1,169	1,322		Neskowin precinct	220	306	180
Precinct 404-A	753			Prec. 9, Fourth Dallas 26	810	958		Netarts precinct 28	451	145	77
Precinct 404 1/2	1,450	1,291		Prec. 10, Fifth Dallas 26	899			Rockaway city, total 28	1,027		
Precinct 405	1,273			Prec. 11, Douglas 26	1,277	682		North Rockaway precinct 28	591		
Precinct 405 1/2	1,557			Prec. 12, Eola 26	525	411		South Rockaway precinct 28	436		
Precinct 406	1,561			Prec. 13, North Falls City 26	631	582		Oceanside precinct 28	199		
Precinct 406-A	1,355			Falls City town (part) 26	444			Pine Grove precinct	624	372	
Precinct 406-B	1,305			Prec. 14, South Falls City 26	552	500		Manzanita city 28	359		
Precinct 406 1/2	916			Falls City town (part) 26	409	366	249	Sand Lake precinct	258	169	186
Precinct 407	914			Prec. 15, Gold Creek 26	430	536		South Prairie precinct	400	378	
Precinct 407-A	1,617			Prec. 16, First Independence 26	1,232	778		Stillwell precinct	451	191	
Precinct 407 1/2	1,590			Independence city (part) 26	595	440	326	Tillamook city, total	3,685	2,751	2,549
Precinct 408	1,297			Prec. 17, Second Independence 26	461	371		Tillamook precinct 1	889	419	
Precinct 409	813	654		Independence city (part) 26	415	349	284	Tillamook precinct 2	505	580	
Precinct 410	1,841			Prec. 18, Third Independence 26	724	490		Tillamook precinct 3 28	587	549	
Precinct 410-A	968			Independence city (part) 26	581	550	320	Tillamook precinct 4	877	603	
Precinct 410-B	1,171			Prec. 19, Fourth Independence 26	547	499		Tillamook precinct 5 28	387	600	
Precinct 410 1/2	2,266	1,030		Independence city (part) 26	396	235	318	Trask precinct	335	270	
Precinct 411	1,141			Prec. 20, Jackson 26	890	370		Twin Rocks precinct 28	430		
Fairview town	438	505	266	Prec. 21, McCov.	314	351		Union precinct	422	210	253
Precinct 411-A	634			Monmouth town (part) 26	756	410		West Garibaldi precinct 28	857	590	707
Precinct 411 1/2	1,848			Monmouth town (part) 26	653	522	324	Garibaldi city (part) 28	695		
Precinct 412	1,038	1,346		Prec. 22, Northeast Monmouth 26	645	242		Wheeler precinct	388	374	412
Trousdale town	514	211	227	Monmouth town (part) 26	480	159	138	Wheeler town	291	269	280
Precinct 413	539			Prec. 23, Northwest Monmouth 26	645	242		Wilson River precinct 28	276		
Precinct 413 1/2	597			Prec. 24, Southeast Monmouth 26	590	273		Umatilla County			
Gresham city (part) 25	667	622		Monmouth town (part) 26	530	153	181	Precinct 1	378	381	
Precinct 414 25	1,291			Prec. 25, Southwest Monmouth 26	626	595		Precinct 2 29	985	863	
Gresham city (part) 25	1,128	740		Monmouth town (part) 26	493	351	263	Precinct 2A 29	898		
Precinct 414 1/2	1,224			Prec. 26, Oakdale	866	522		Precinct 3	830	842	
Gresham city (part) 25	924	589		Prec. 27, Pedee 26	520	476		Precinct 4 29	592	1,879	
Precinct 415	1,018			Prec. 28, Rickreall	640	593		Freewater city (part)	481	325	792
Precinct 416	1,447	1,027		Prec. 29, Rock Creek	1,025	738		Precinct 4A 29	1,022		
Precinct 417	1,225	782		Prec. 30, Salt Creek	1,278	1,022		Freewater city (part)	1,008		
Precinct 418	797			Prec. 31, Salt Lake	400	416		Precinct 5 29	1,046	1,442	
Precinct 418 1/2	680			Prec. 32, Spring Valley	468	408		Milton city (part) 29	1,037	1,337	
Precinct 419	390	410		Prec. 33, Suver 26	217	283		Precinct 5A 29	658		
Precinct 420	468	767		Salem city (part) 26	3,053			Milton city (part) 29	559		
Precinct 421	362	281		Prec. 34, First West Salem 26	998	1,009		Precinct 6	1,220	867	
Precinct 422	963	542		Prec. 35, Second West Salem 26	1,212	1,310		Milton city (part) 29	760	407	
Precinct 422 1/2	962	665		Prec. 37, Fourth West Salem 26	848			Precinct 7	99	160	
Precinct 423	471	188		Prec. 36, Third West Salem 26	672			Precinct 8	63	110	
Precinct 424	845			Prec. 38, Willamette Camp 26		182		Precinct 9	872	743	
Precinct 424 1/2	782			Prec. 39, Willamina 26	593			Weston city	679	498	384
Precinct 425 25	1,045			Willamina city (part) 26	148			Precinct 10	1,017	738	
Precinct 425 1/2	429							Athens city	760	613	504
Precinct 426	967							Precinct 11	497	501	
								Adams city	154	169	178

²⁴ MORROW.—For footnote, see preceding page.
²⁵ MULTNOMAH.—County redistricted since 1940; comparative figures shown wherever possible. Precincts within Portland city not shown separately because boundaries were not received in time. Part of precinct 428 annexed to Portland city in 1948, and part of 414 to Gresham city in 1946. Gresham city returned in 1940 as a town.
²⁶ POLK.—New precincts organized: Precinct 10 from parts of 8 and 9 in 1949; 36 from parts of 34 and 35 outside West Salem city in 1949; 37, in 1949, from that part of 36 annexed to Salem city in 1948; and 39 from parts of 4 and 14, including parts of Willamina city, in 1945. Precinct numbers changed in 1949: 11, Douglas, from 10; 12, Eola, from 11; 13, North Falls City, from 12; 14, South Falls City, from 13; 15, Gold Creek, from 14; 16, First Independence, from 15; 17, Second Independence, from 16; 18, Third Independence, from 17; 19, Fourth Independence, from 18; 20, Jackson, from 19; and 33, Willamette Camp, from 36. Annexations since 1940: Part of precinct 17 to 18; part of 18 to 19; and part of 19 to 18; part of 34 and 35, comprising West Salem city, to Salem city. Annexation of part of precinct 15 to Willamina city in February 1940 not shown in 1940 Census and Willamina city returned to Yamhill County only.
²⁷ SHERMAN.—Precinct 7, Rutledge, annexed to 9 since 1940; part of 8 to 9 in 1941; and precinct 2, Locust Grove, to 11 in 1947.
²⁸ TILLAMOOK.—New precincts organized: Twin Rocks from part of Rookaway in 1945; North and South Rockaway from parts of Rockaway, Oceanside from parts of Bayocean and Netarts, and Wilson River from part of Fairview, in 1949. Annexations to precincts: Part of Rockaway to Brighton in 1945; Foss to Foley in 1945 and 1949; part of East Garibaldi to West Garibaldi in 1949; and part of Tillamook 5 to Tillamook 3 in 1946. Garibaldi, Manzanita, and Rockaway cities incorporated in 1945, 1946, and 1941, respectively.
²⁹ UMATILLA.—New precincts organized in 1949: 2A from parts of 2 and 4; 4A from part of 4; 5A, including part of Milton city, from part of 5; 2A from part of 24; 26A from part of 26 and 28A in Pendleton city; part of 35 to Pendleton city, but no population returned in 1950 for this part of Pendleton city; old 37 and 38 to 36; and old 41, Duncan, to 15. Part of precinct 5 annexed to Milton city in 1947 and part of 27 to 25 in 1941. Milton and Helix cities returned in 1940 as towns and Pilot Rock town as a city.

NUMBER OF INHABITANTS

Table 6.—POPULATION OF COUNTIES BY MINOR CIVIL DIVISIONS: 1930 TO 1950—Con.

County and minor civil division	1950	1940	1930	County and minor civil division	1950	1940	1930	County and minor civil division	1950	1940	1930		
Umatilla County—Con.				Union County—Con.				Washington County ²³			61,269	39,194	30,275
Precinct 12.....	177	256	-----	La Grande precinct 5.....	893	922	899	Precinct 1.....	712	483	-----		
Precinct 13.....	490	431	-----	La Grande precinct 6.....	875	790	786	Precinct 2.....	741	582	-----		
Helix city ²⁹	182	121	193	Perry precinct.....	129	104	145	Precinct 3.....	575	447	382		
Precinct 14.....	684	379	-----	Powder precinct.....	612	738	-----	Sherwood town.....	946	785	-----		
Precinct 15 ²⁹	180	126	-----	North Powder town.....	403	376	353	Precinct 4.....	1,143	248	188		
Precinct 16.....	984	774	-----	Starkey precinct.....	160	182	107	Tualatin city.....	620	-----	-----		
Pendleton city (part) ²⁹	11,774	8,847	6,621	Summerville precinct.....	452	454	477	Precinct 5.....	1,326	-----	-----		
Precinct 17.....	924	694	-----	Summerville town.....	75	80	116	Precinct 6.....	1,161	-----	-----		
Precinct 18.....	1,147	746	-----	Union precinct 1.....	1,008	1,007	-----	Precinct 7.....	1,569	-----	-----		
Precinct 19.....	608	606	-----	Union city (part).....	740	713	372	Precinct 8.....	1,089	-----	-----		
Precinct 20.....	561	621	-----	Union precinct 2.....	680	865	405	Precinct 9.....	808	545	-----		
Precinct 21.....	687	685	-----	Union city (part).....	567	685	535	Precinct 10.....	704	-----	-----		
Precinct 22.....	1,018	915	-----	Wallowa County			7,264	7,623	7,814	Precinct 11.....	622	718	
Precinct 23.....	1,019	707	-----	Enterprise precinct 1.....	848	870	482	Precinct 12.....	898	904	-----		
Precinct 24 ²⁹	1,164	830	-----	Enterprise city (part).....	461	472	156	Precinct 13.....	1,156	-----	-----		
Precinct 24A ²⁹	577	-----	-----	Enterprise precinct 2.....	505	580	458	Precinct 14.....	1,460	732	-----		
Precinct 25 ²⁹	465	721	-----	Enterprise city (part).....	464	448	326	Precinct 15.....	360	485	-----		
Precinct 26 ²⁹	1,442	2,322	-----	Enterprise precinct 3 ³¹	501	386	424	Precinct 16.....	782	583	-----		
Precinct 26A ²⁹	2,198	-----	-----	Enterprise city (part).....	292	254	224	Precinct 17.....	519	360	265		
Precinct 27, Blith ²⁹	1,022	303	-----	Enterprise precinct 4.....	504	665	608	Cornelius city (part).....					
Precinct 28.....	137	147	-----	Enterprise city (part).....	501	555	450	Precinct 18.....	1,455	-----	-----		
Precinct 29.....	177	161	-----	Flora precinct.....	275	453	208	Precinct 19.....	788	563	-----		
Precinct 30.....	891	633	-----	Grouse precinct.....	252	215	171	Gaston town (part).....	21	28	2		
Echo city.....	487	280	311	Imnaha precinct.....	139	195	142	Precinct 20.....	837	-----	-----		
Precinct 31.....	1,647	875	-----	Joseph precinct 1.....	515	502	506	Precinct 21.....	428	335	-----		
Stanfield city.....	845	241	204	Joseph city (part).....	244	256	219	Precinct 22.....	922	710	-----		
Precinct 32 ²⁹	1,846	792	-----	Joseph precinct 2 ³¹	1,017	843	495	Gaston town (part).....	347	505	225		
Hermiston city (part).....	1,134	316	-----	Joseph city (part).....	422	337	285	Precinct 23.....	1,177	1,127	-----		
Precinct 32A ²⁹	1,123	-----	-----	Lostine precinct.....	579	590	314	Precinct 24.....	510	-----	-----		
Hermiston city (part).....	747	-----	-----	Lostine city ³¹	178	204	176	Precinct 25.....	528	648	-----		
Precinct 33 ²⁹	1,017	1,153	-----	Park precinct.....	60	83	103	Precinct 26.....	584	413	-----		
Hermiston city (part).....	615	488	-----	Promise precinct.....	73	177	161	Precinct 27.....	512	441	-----		
Precinct 33A ²⁹	1,503	-----	-----	Wallowa precinct 1.....	457	371	297	Precinct 28.....	920	710	-----		
Hermiston city (part).....	7,908	-----	-----	Wallowa city (part).....	297	204	197	Banks city.....	376	247	209		
Precinct 34 ²⁹	1,861	690	-----	Wallowa precinct 2 ³¹	846	441	388	Precinct 29.....	658	607	-----		
Umatilla city.....	835	370	345	Wallowa city (part).....	647	189	176	Precinct 30.....	404	450	-----		
Precinct 35 ²⁹	704	317	-----	Wallowa precinct 3 ³¹	543	760	816	Precinct 31.....	454	492	-----		
Precinct 36 ²⁹	1,635	1,005	-----	Wallowa city (part).....	111	454	376	Precinct 32.....	823	539	-----		
Phil Rock town ²⁹	847	558	275	Wasco County			15,552	13,069	12,646	Precinct 33.....	479	277	222
Precinct 37 ²⁹	721	-----	-----	Antelope precinct.....	156	244	356	Precinct 34.....	833	698	-----		
Precinct 38 ²⁹	1,085	-----	-----	Antelope city.....	60	90	136	Precinct 35.....	990	764	-----		
Precinct 39, Ukiak.....	493	235	-----	Boyd precinct.....	211	191	-----	Precinct 36.....	277	399	-----		
Precinct 40, Albee.....	56	91	-----	Columbia precinct.....	227	252	-----	Precinct 37.....	652	517	-----		
Precinct 41, McNary ²⁹	1,342	-----	-----	Dufur precinct.....	603	623	-----	Precinct 38.....	974	664	-----		
Union County			17,962	17,399	17,492				Dufur town.....	422	392	382	
Allec precinct.....	278	274	346	East Dalles precinct.....	316	287	188	Precinct 39.....	1,315	848	-----		
Antelope precinct.....	94	108	133	Eight Mile precinct.....	90	117	115	Precinct 40.....	827	-----	-----		
Big Creek precinct.....	425	542	302	Friend precinct.....	173	189	-----	Precinct 41.....	2,482	-----	-----		
Camp Carson precinct.....	2	13	-----	Maupin precinct.....	747	450	-----	Precinct 42.....	1,000	-----	-----		
Cove precinct.....	781	746	-----	Maupin town.....	312	267	249	Precinct 43.....	400	-----	-----		
Cove town.....	282	321	307	Mosier precinct.....	581	539	501	Forest Grove city, total.....	4,343	2,440	1,850		
Elgin precinct 1 ³⁰	1,186	972	461	Mosier city.....	259	216	192	Precinct 44.....	793	-----	-----		
Elgin city (part) ³⁰	820	646	-----	Rowena precinct ³²	1,204	-----	-----	Precinct 45.....	599	-----	-----		
Elgin precinct 2.....	769	784	-----	Shaniko precinct.....	149	157	-----	Precinct 46.....	1,505	-----	-----		
Elgin city (part).....	408	351	-----	Shaniko town.....	61	55	100	Precinct 47.....	693	-----	-----		
Hilgard precinct ³⁰	86	93	182	South Dalles precinct.....	315	231	221	Precinct 48.....	755	-----	-----		
Hot Lake precinct.....	189	226	314	The Dalles city, total ³²	7,676	6,263	5,883	Hillsboro city, total.....	5,142	3,747	3,030		
Imbler precinct.....	322	388	452	The Dalles precinct 1 ³²	689	-----	-----	Precinct 49.....	1,128	-----	-----		
Imbler city.....	119	182	205	The Dalles precinct 2 ³²	750	-----	-----	Precinct 50.....	1,257	-----	-----		
Island precinct.....	368	384	330	The Dalles precinct 3 ³²	1,050	-----	-----	Precinct 51.....	821	-----	-----		
Island City town.....	138	177	116	The Dalles precinct 4 ³²	606	-----	-----	Precinct 52.....	930	-----	-----		
La Grande city, total.....	8,635	7,747	8,050	The Dalles precinct 5 ³²	327	-----	-----	Precinct 53.....	182	198	-----		
La Grande precinct 1.....	496	480	395	The Dalles precinct 6 ³²	329	-----	-----	Precinct 54.....	865	-----	-----		
La Grande precinct 2.....	611	470	472	The Dalles precinct 7 ³²	698	-----	-----	Precinct 55.....	486	-----	-----		
La Grande precinct 3.....	524	541	621	The Dalles precinct 8 ³²	1,024	-----	-----	Beaverton city, total.....	2,512	1,082	863		
La Grande precinct 4.....	790	771	839	The Dalles precinct 9 ³²	793	-----	-----	Precinct 56.....	980	-----	-----		
La Grande precinct 5.....	1,628	1,197	1,245	Thompson precinct ³²	463	666	514	Precinct 57.....	1,520	-----	-----		
La Grande precinct 6.....	969	820	738	Tygh precinct.....	428	325	-----	Precinct 58.....	674	-----	-----		
La Grande precinct 7.....	484	496	521	Wamie precinct.....	340	367	-----	Precinct 59.....	1,205	-----	-----		
La Grande precinct 8.....	738	651	707	Wapinitia precinct.....	375	356	404	-----	928	-----	-----		
La Grande precinct 9.....	631	580	627	West Dalles precinct ³³	956	1,293	936	-----	-----	-----	-----		
La Grande precinct 10.....	864	789	910	Balance of county.....	482	405	349	-----	-----	-----	-----		
La Grande precinct 11.....	1,000	1,012	916										

²³ UMATILLA.—For footnote, see preceding page.

³⁰ UNION.—Part of Elgin precinct 1 annexed to Elgin city in 1947 and Kamela precinct to Hilgard precinct in 1945.

³¹ WALLOWA.—Butte and Pine Creek precincts annexed to Enterprise 3, Divide to Joseph 2, Powatka to Wallowa 2, and Smith Mountain to Wallowa 3, in 1947. Lostine city returned in 1940 as a town.

³² WASCO.—Rowena precinct organized from part of West Dalles in 1949. The Dalles precincts 1 through 6 redistricted in 1945 to form The Dalles 1 through 9. Part of Thompson precinct annexed to The Dalles precinct 9 in The Dalles city in 1944, and Mountain to West Dalles in 1943.

³³ WASHINGTON.—County partially redistricted since 1940; comparative figures shown wherever possible.

NUMBER OF INHABITANTS

Table 7.—POPULATION OF ALL INCORPORATED PLACES AND OF UNINCORPORATED PLACES OF 1,000 OR MORE: 1950 AND 1940

["Uninc." designates an unincorporated place. Figures for 1940 not available for unincorporated places and places incorporated subsequent to Apr. 1, 1940. Asterisk (*) denotes an incorporated place under 2,500 located in an urbanized area. Specific unincorporated places inside urbanized areas not separately identified and therefore not listed in this table. For 1930 population of incorporated places, see table 6.]

City, town, or unincorporated place	County	1950	1940	City, town, or unincorporated place	County	1950	1940	City, town, or unincorporated place	County	1950	1940
Adams	Umatilla	154	169	Gervais	Marion	457	332	Oakland	Douglas	829	367
Albany	Linn	10,115	5,654	Gesner Corner (uninc.)	Marion	2,094		Oakridge	Lane	1,662	520
Altamont (uninc.)	Klamath	9,419		Gladstone*	Clackamas	2,434	1,629	Oceanlake	Lincoln	700	
Amity	Yamhill	672	545	Glendale	Douglas	871	557	Ontario	Malheur	4,465	3,551
Antelope	Wasco	60		Goble	Columbia	73	90	Oregon City	Clackamas	7,682	6,124
Arlington	Gilliam	686	609	Gold Beach	Curry	677		Oswego	Clackamas	3,310	1,726
Ashland	Jackson	7,739	4,744	Gold Hill	Jackson	619	536	Paisley	Lake	214	237
Astoria	Clatsop	12,331	10,389	Granite	Grant	40	86	Pendleton	Umatilla	11,774	8,847
Athens	Umatilla	750	513	Grants Pass	Josephine	8,116	6,028	Philomath	Benton	1,289	856
Aumsville	Marion	281		Grass Valley	Sherman	195	204	Phoenix	Jackson	746	432
Aurora	Marion	242	228	Gresham	Multnomah	3,049	1,951	Pilot Rock	Umatilla	847	358
Austin	Grant	39	98	Haines	Baker	321	377	Portland	Multnomah	373,628	305,394
Baker	Baker	9,342	9,342	Halfway	Baker	312	416	Port Orford	Curry	674	765
Bandon	Coos	1,251	1,004	Halsey	Linn	388	305	Powers	Coos	895	
Banks	Washington	247		Hammond	Clatsop	522	422	Prairie City	Grant	822	647
Barlow	Clackamas	75	52	Hardman	Morrow	58	83	Prescott	Columbia	119	
Bay City	Tillamook	701	379	Harny	Harney	862	3	Primeville	Crook	3,233	2,358
Beaverton	Washington	2,512	1,052	Harrisburg	Linn	802	622	Rainier	Columbia	1,285	1,183
Bend	Deschutes	11,409	10,021	Hayesville (uninc.)	Marion	2,697		Redmond	Deschutes	2,956	1,876
Boardman	Morrow	120	110	Helix	Umatilla	182	121	Reedsport	Douglas	2,288	1,421
Bonanza	Klamath	259	233	Heppner	Morrow	1,648	1,140	Richland	Baker	220	254
Brownsville	Linn	1,175	784	Hermiston	Umatilla	3,504	808	Riddle	Douglas	634	214
Bunker Hill (uninc.)	Coos	1,409		Hillsboro	Washington	5,142	3,747	Rockaway	Tillamook	1,027	
Burns	Harney	3,093	2,566	Hines	Harney	918	677	Rogue River	Jackson	590	383
Butte Falls	Jackson	372	339	Hood River	Hood River	3,701	3,280	Roseburg	Douglas	8,390	4,924
Canby	Clackamas	1,671	988	Hubbard	Marion	493	387	St. Helens	Columbia	4,711	4,304
Canyon City	Grant	508	312	Huntington	Baker	733	741	St. Paul	Marion	226	183
Canyonville	Douglas	861	255	Idanha	Marion	442		Salem	Marion	43,140	32,398
Carlton	Yamhill	1,081	864	Imbler	Union	149	182	Salem Heights (uninc.)	Polk	2,351	
Cascade Locks	Hood River	733	703	Independence	Polk	1,987	1,372	Sandy	Clackamas	1,003	473
Cave Junction	Josephine	283		Ione	Morrow	262	262	Scappoose	Columbia	659	336
Central Point	Jackson	1,667	906	Island City	Union	138	177	Seaside	Linn	448	351
Chiloquin	Klamath	688	741	Jacksonville	Jackson	1,193	761	Seaside	Marion	217	227
Clatskanie	Columbia	901	708	Jefferson	Marion	636	479	Scotts Mills	Clatsop	3,886	2,902
Coburg	Lane	693	456	John Day	Grant	1,697	708	Shaniko	Wasco	61	55
College Crest (uninc.)	Lane	1,863		Jordan Valley	Malheur	236	274	Sheridan	Yamhill	1,922	1,294
Columbia City	Columbia	405	327	Joseph	Wallowa	666	593	Sherwood	Washington	575	447
Condon	Gilliam	968	856	Junction City	Lane	1,475	1,137	Siletz	Lincoln	570	
Coos Bay 1	Coos	6,223	5,259	Juntura	Malheur	107	167	Silverton	Marion	3,140	2,925
Coquille	Coos	3,523	3,327	Klamath Falls	Klamath	15,876	16,497	Sisters	Deschutes	723	
Cornelius	Washington	998	637	Lafayette	Yamhill	662	409	Sodaville	Linn	157	99
Corvallis	Benton	16,207	8,392	La Grande	Union	3,635	7,747	South Medford (uninc.)	Jackson	1,226	
Cottage Grove	Lane	3,536	2,020	Lakeview	Lake	2,831	2,465	Springfield	Lane	10,807	3,805
Cove	Union	282	321	Lebanon	Linn	5,873	2,729	Stanfield	Umatilla	845	241
Crane	Harney	99	145	Lexington	Morrow	237		Stayton	Marion	1,507	1,085
Creswell	Lane	662	497	Lonerook	Gilliam	38	46	Sublimity	Marion	367	280
Culver	Jefferson	301		Long Creek	Grant	288	238	Summerville	Union	73	80
Dallas	Polk	4,793	3,570	Lostine	Wallowa	178	204	Sumpter	Baker	146	420
Dayton	Yamhill	719	506	McMinnville	Yamhill	6,635	3,706	Sutherlin	Douglas	2,230	525
Dayville	Grant	286	136	Madras	Jefferson	1,258	412	Sweet Home	Linn	3,603	1,090
De Lake	Lincoln	644		Malin	Klamath	592	535	Taft	Lincoln	450	
Donald	Marion	187	164	Manzanita	Tillamook	339		Talent	Jackson	739	381
Drain	Douglas	1,150	597	Maupin	Wasco	312	287	The Dalles	Wasco	7,676	6,266
Draperville	Linn	201		Medford	Jackson	17,905	11,281	Tillamook	Tillamook	3,655	2,751
Drewsey	Harney	64	58	Merrill	Klamath	836	648	Toledo	Lincoln	2,323	2,288
Dufur	Wasco	422	392	Metolius	Jefferson	157	40	Troutdale	Multnomah	514	211
Dundee	Yamhill	308	209	Mill City	Linn	1,792		Tualatin	Washington	248	180
Eagle Point	Jackson	607	243	Milton	Marion	2,362	1,744	Turner	Marion	610	414
Eastside	Coos	890	638	Milwaukie	Umatilla	5,258	1,871	Umatilla	Umatilla	883	370
Echo	Umatilla	457	280	Mitchell	Clackamas	415	219	Union	Union	1,307	1,398
Elgin	Union	1,223	997	Molalla	Clackamas	1,497	907	Vale	Malheur	1,518	1,083
Elkton	Douglas	201		Monmouth	Polk	1,956	965	Vernonia	Columbia	1,521	1,412
Empire	Coos	2,261	665	Monroe	Benton	362	311	Waldport	Lincoln	689	630
Enterprise	Wallowa	1,718	1,709	Monument	Grant	228	118	Walla	Wallowa	1,055	838
Estacada	Clackamas	950	526	Moro	Sherman	359	309	Warrenton	Clatsop	1,895	1,365
Eugene	Lane	35,879	20,838	Mosier	Wasco	259	216	Wasco	Sherman	305	303
Fairview	Multnomah	438	305	Mount Angel	Marion	1,315	1,032	Westfall	Malheur	3	15
Falls City	Polk	853	715	Mount Vernon	Grant	481		West Linn	Clackamas	2,945	2,165
Florence	Lane	1,026	458	Myrtle Creek	Douglas	1,781	441	Weston	Umatilla	679	498
Forest Grove	Washington	4,343	2,449	Myrtle Point	Coos	2,033	1,296	Wheeler	Tillamook	291	259
Fossil	Wheeler	645	532	Nahalem	Tillamook	270	247	Whitney	Baker	3	19
Four Corners (uninc.)	Marion	1,284		Newberg	Yamhill	3,946	2,960	Willamina	Polk	1,082	677
Freewater	Umatilla	1,489	826	Newport	Lincoln	3,241	2,019	Woodburn	Marion	2,395	1,982
Fruittdale (uninc.)	Josephine	1,711		North Bend	Coos	6,099	4,262	Yamhill	Yamhill	539	418
Garibaldi	Tillamook	1,249		North Powder	Union	403	376	Yoncalla	Douglas	626	277
Gaston	Washington	368	333	Nyssa	Malheur	2,525	1,855				
Gearhart	Clatsop	568	319								

1 Coos Bay returned in 1940 as Marshfield.

Table 8.—POPULATION OF CITIES OF 5,000 OR MORE, BY WARDS: 1950

[Other cities of more than 5,000 (Ashland, Baker, Bend, Coos Bay, La Grande, North Bend, Oregon City, and Portland) have no wards]

City and ward	Population	City and ward	Population	City and ward	Population	City and ward	Population
Albany	10, 115	Grants Pass	8, 116	McMinnville	6, 635	Salem	43, 140
Ward 1.....	3, 780	Ward 1.....	2, 073	Ward 1.....	2, 902	Ward 1.....	3, 859
Ward 2.....	1, 547	Ward 2.....	2, 521	Ward 2.....	1, 606	Ward 2.....	3, 630
Ward 3.....	4, 788	Ward 3.....	1, 396	Ward 3.....	2, 127	Ward 3.....	1, 776
Astoria	12, 331	Ward 4.....	2, 126	Medford	17, 305	Ward 4.....	4, 260
Ward 1.....	4, 067	Hillsboro	5, 142	Ward 1.....	3, 476	Ward 5.....	8, 924
Ward 2.....	2, 799	Ward 1.....	2, 108	Ward 2.....	5, 620	Ward 6.....	10, 490
Ward 3.....	2, 845	Ward 2.....	1, 230	Ward 3.....	4, 683	Ward 7.....	7, 136
Ward 4.....	2, 620	Ward 3.....	1, 804	Ward 4.....	3, 526	Ward 8.....	3, 053
Corvallis	16, 207	Klamath Falls	15, 875	Pendleton	11, 774	Springfield	10, 807
Ward 1.....	4, 150	Ward 1.....	2, 377	Ward 1.....	2, 071	Ward 1.....	2, 350
Ward 2.....	6, 200	Ward 2.....	2, 395	Ward 2.....	4, 099	Ward 2.....	2, 695
Ward 3.....	5, 797	Ward 3.....	4, 704	Ward 3.....	1, 159	Ward 3.....	5, 756
Eugene	35, 879	Ward 4.....	3, 075	Ward 4.....	4, 445	The Dalles	7, 676
Ward 1.....	11, 332	Ward 5.....	3, 324	Roseburg	8, 390	Ward 1.....	1, 848
Ward 2.....	7, 511	Lebanon	5, 873	Ward 1.....	2, 505	Ward 2.....	1, 322
Ward 3.....	8, 481	Ward 1.....	1, 503	Ward 2.....	1, 090	Ward 3.....	1, 757
Ward 4.....	8, 555	Ward 2.....	2, 160	Ward 3.....	2, 857	Ward 4.....	2, 749
		Ward 3.....	2, 210	Ward 4.....	1, 938		

Table 9.—POPULATION OF URBANIZED AREAS: 1950

[“Precincts” shown here are election precincts; “divisions” shown here are census county divisions]

Area	Population	Area	Population	Area	Population
PORTLAND URBANIZED AREA		PORTLAND URBANIZED AREA—Con.		PORTLAND URBANIZED AREA—Con.	
The area.....	512, 643	Multnomah County (part)	422, 919	Multnomah County (part)—Con.	
Portland city.....	373, 628	Portland city ¹	373, 628	Precinct 420½ (part).....	539
Outside city.....	139, 015	Precinct 393 (part).....	626	Precinct 427 (part).....	1, 148
The urbanized area includes the following cities, minor civil divisions, and parts of minor civil divisions:		Precinct 393-A (part).....	32	Precinct 428 (part).....	990
In Oregon.....	470, 291	Precinct 393½ (part).....	778	Precinct 429 (part).....	501
Clackamas County (part)	37, 999	Precinct 394-A.....	880	Precinct 430 (part).....	870
Ardenwald precinct 1.....	600	Precinct 394-B.....	1, 418	Precinct 431 (part).....	699
Ardenwald precinct 2.....	552	Precinct 394-C.....	891	Precinct 431½ (part).....	372
Ardenwald precinct 3.....	896	Precinct 395.....	1, 115	Precinct 432 (part).....	282
Ardenwald precinct 4.....	850	Precinct 395½.....	1, 135	Precinct 433 (part).....	200
Battin precinct (part).....	624	Precinct 396.....	1, 306	Precinct 433½ (part).....	382
Bryant precinct 1 (part).....	166	Precinct 396½.....	1, 001	Precinct 434 (part).....	152
Bryant precinct 2 (part).....	240	Precinct 397 (part).....	977	Precinct 435.....	756
Clackamas Heights precinct (part).....	639	Precinct 397½.....	1, 004	Precinct 435½.....	676
Concord precinct 1 (part).....	609	Precinct 398.....	650	Precinct 436.....	1, 007
Concord precinct 2 (part).....	806	Precinct 398½.....	802	Precinct 436½.....	703
Forest Hills precinct (part).....	20	Precinct 399 (part).....	664	Precinct 437.....	1, 228
Garthwick precinct.....	314	Precinct 399½ (part).....	813	Precinct 437-A.....	958
Gladstone city.....	2, 434	Precinct 400 (part).....	432	Precinct 437½.....	703
Island precinct (part).....	280	Precinct 401 (part).....	917	Precinct 438.....	1, 441
Jennings Lodge precinct 1 (part).....	542	Precinct 401½ (part).....	1, 405	Precinct 438-A.....	790
Jennings Lodge precinct 2 (part).....	261	Precinct 402 (part).....	283	Precinct 438½ (part).....	470
Kendall precinct (part).....	917	Precinct 402½ (part).....	723	Washington County (part)	9, 373
Lake Grove precinct 1 (part).....	606	Precinct 403 (part).....	828	Precinct 6 (part).....	600
Lake Grove precinct 2 (part).....	526	Precinct 403-A (part).....	918	Precinct 7 (part).....	686
Meldrum precinct 1 (part).....	415	Precinct 403-B.....	1, 741	Precinct 8 (part).....	435
Meldrum precinct 2 (part).....	278	Precinct 403½ (part).....	805	Precinct 41 (part).....	1, 364
Milwaukie city.....	5, 253	Precinct 404 (part).....	1, 011	Precinct 42 (part).....	169
Oak Grove precinct 1.....	834	Precinct 404-A.....	753	Precinct 43 (part).....	119
Oak Grove precinct 2 (part).....	365	Precinct 404½.....	1, 460	Precinct 55 (part).....	417
Oak Grove precinct 3.....	719	Precinct 405.....	1, 273	Precinct 56.....	986
Oak Grove precinct 4.....	568	Precinct 405½ (part).....	1, 102	Beaverton city (part).....	986
Oregon City.....	7, 682	Precinct 406 (part).....	1, 399	Precinct 58 (part).....	892
Oswego city.....	3, 316	Precinct 406-A (part).....	489	Precinct 60 (part).....	378
Park Place precinct (part).....	114	Precinct 407 (part).....	324	Precinct 64 (part).....	794
Silver Springs precinct 1.....	964	Precinct 407-A (part).....	1, 448	Precinct 65.....	1, 007
Silver Springs precinct 2 (part).....	226	Precinct 407½ (part).....	1, 244	Precinct 66.....	1, 526
West Linn city.....	2, 945	Precinct 408 (part).....	56	Beaverton city (part).....	1, 520
White City Park precinct.....	981	Precinct 410½ (part).....	204	In Washington	42, 352
Wichita precinct 1 (part).....	487	Precinct 424 (part).....	19	Clark County (part)	42, 352
Wichita precinct 2 (part).....	850	Precinct 425 (part).....	243	Division 10 (part).....	688
		Precinct 425½ (part).....	67	Division 12 (part).....	(²)
		Precinct 426 (part).....	513	Vancouver city.....	41, 664

¹ Comprising precincts 1 through 362.

² That part of division 12 had no population.

PORTLAND URBANIZED AREA MAP

The Portland Urbanized Area, for which statistics are shown in table 9, is depicted in the following map. The shaded areas, in combination, comprise the urbanized area. To assist in locating the exact external boundaries of the area, each boundary feature (street segment, political boundary, or other) has been assigned a number. The boundary segments thus numbered are shown on the map and the features to which they apply are presented in the following key.



KEY TO NUMBERED BOUNDARY SEGMENTS

Main urbanized part: (1) Corporate limits of Portland, (2) Bonneville Power Administration transmission line, (3) Columbia Slough, (4) private road, (5) North Swift Blvd., (6) corporate limits of Portland, (7) property lines of Northwest Box Co. and Stauffer Chemical Co., (8) North Portland Harbor, (9) corporate limits of Portland, (10) North Portland Rd., (11) Prec. 393-A-Prec. 393½ line, (12) North Portland Harbor, (13) property line of Jantzen Beach Park, (14) Interstate Ave., (15) North Portland Harbor, (16) Columbia River, (17) drainage canal, (18) Marin Dr., (19) property line of Columbia Edgewater Country Club, (20) South Shore Dr., (21) 2d Ave., (22) Faloma Rd., (23) Prec. 393-A-Prec. 393½ line, (24) North Denver Ave., (25) extension of U. P. R. R. spur and U. P. R. R. spur, (26) corporate limits of Portland, (27) U. P. R. R., (28) Columbia Slough, (29) Prec. 393-Prec. 393½ line, (30) Gertz Rd., (31) 4th Ave. and 4th Ave. extension, (32) Columbia Slough, (33) North Union Ave., (34) corporate limits of Portland, (35) property line of Broadmoor Golf Course, (36) Prec. 393½-Prec. 394 line, (37) Columbia Slough, (38) Prec. 393½-Prec. 394 line, (39) corporate limits of Portland, (40) Prec. 394-Prec. 394-A line, (41) Prec. 394-Prec. 394-C line, (42) Prec. 394-C-Prec. 396½ line, (43) U. P. R. R., (44) extension of 82d Ave., (45) Prec. 396½-Prec. 397½ line, (46) Going Pl., (47) 86th Ave., (48) Going St., (49) Prec. 396½-Prec. 397 line, (50) Killingsworth Ave., (51) Prec. 397-Prec. 399½ line, (52) Sandy Blvd., (53) Prec. 399½-Prec. 400 line, (54) 101st Ave., (55) U. P. R. R., (56) 105th Ave., (57) drainage canal, (58) 112th Ave., (59) U. P. R. R., (60) extension of 115th Ave., (61) Prec. 400-Prec. 401 line, (62) 122d Ave., (63) Prescott St., (64) 115th Ave., (65) Shaver St. and Shaver St. extension, (66) pole line, (67) U. P. R. R., (68) 102d Ave., (69) Fargo St., (70) Kliekitat St., (71) 117th Ave., (72) Morris St., (73) 111th Ave., (74) Knott St., (75) 108th Ave., (76) Morris St., (77) 102d Ave., (78) Holladay St., (79) 107th Ave., (80) Pacific St., (81) 102d Ave., (82) Prec. 403-A-Prec. 403-B line, (83) Glisan St., (84) 109th Ave., (85) Burnside St., (86) 122d Ave., (87) Base Line Rd., (88) 119th Ave., (89) Alder St., (90) 117th Ave., (91) Main St., (92) private road, (93) Base Line Rd., (94) Prec. 403-B-Prec. 403½ line, (95) 96th Ave., (96) Prec. 404-Prec. 404½ line, (97) Prec. 404-Prec. 404-A line, (98) 406-Prec. 406-A line, (99) 117th Ave., (100) Lincoln St., (101) 122d Ave., (102) Lincoln St., (103) 130th Ave., (104) Prec. 406-Prec. 406-A line, (105) 131st Ave., (106) Prec. 406-Prec. 407-A line, (107) Prec. 406½-Prec. 407-A line, (108) Prec. 406½-Prec. 407 line, (109) 144th Ave., (110) Bush St., (111) Prec. 407-Prec. 407-A line, (112) Bush St., (113) 132d Ave., (114) Cora St., (115) 130th Ave., (116) Prec. 407-A-Prec. 407½ line, (117) 128th Ave., (118) Foster Rd., (119) 122d Ave., (120) 120th Ave., (121) Reedway St., (122) 115th Ave., (123) Harold St., (124) 104th Ave., (125) Martins St., (126) 103d Pl., (127) Foster Rd., (128) 105th Ave., (129) property line of Fairbairn Hospital, (130) corporate limits of Portland, (131) P. T. C. R. R., (132) Lambert St., (133) Johnson Creek, (134) extension of Crystal Springs Blvd. and Crystal Springs Blvd., (135) 89th Ave., (136) Hinkley Ave., (137) 92d Ave., (138) Cleo Battin Rd., (139) Fuller Rd., (140) Otty Rd., (141) Battin-Kendall precinct line, (142) Harmony-Kendall precinct line, (143) Glencoe Rd., (144) 79th Ave., (145) Snyder St., (146) Kendall precinct-Wichita Prec. 2 line, (147) unnamed road, (148) Bell Ave., (149) Drew St., (150) Linwood Ave., (151) Monroe St., (152) Wood Ave., (153) Park St., (154) Home Ave., (155) Monroe St., (156) corporate limits of Milwaukie, (157) Oatfield Rd., (158) Nixon Ave., (159) Oak St., (160) Luffelman Rd., (161) Oatfield Rd., (162) Oak Grove Prec. 2-Silver Spring Prec. 2 line, (163) Oatfield Rd., (164) Oak Grove Prec. 1-Oak Grove Prec. 2 line, (165) Concord Prec. 1-Oak Grove Prec. 1 line, (166) Oatfield Rd., (167) Concord Rd., (168) Meadowlark Rd., (169)

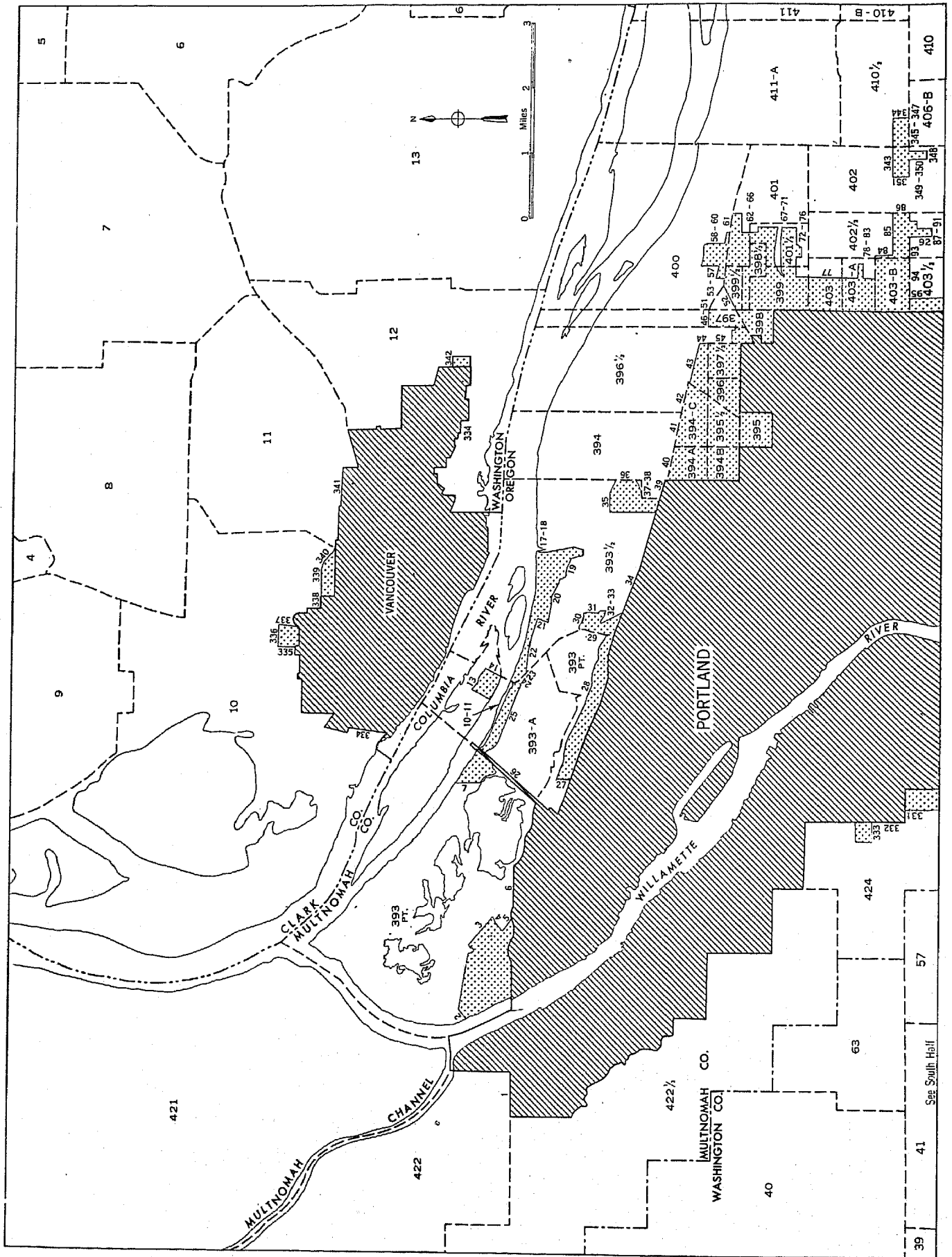
Thiessen Rd., (170) Oatfield Rd., (171) Rothe Rd., (172) Concord Prec. 1-Concord Prec. 2 line, (173) Concord Prec. 1-Jennings Lodge Prec. 1 line, (174) Jennings Lodge Prec. 1-Jennings Lodge Prec. 2 line, (175) Boardman Ave., (176) Rose St., (177) Jennings Ave., (178) Addle St., (179) Jennings Lodge Prec. 2-Meldrum Prec. 2 line, (180) Woodcock St., (181) Steel Ave., (182) Addle St., (183) corporate limits of Gladstone, (184) S. P. R. R. Bridge, (185) Clackamas River Dr., (186) Harley St., (187) Forsythe Rd., (188) Front St., (189) Cleveland Ave., (190) 1st St., (191) Holcomb Rd., (192) 2d St., (193) Morton Ave., (194) Holcomb Rd., (195) The Boulevard, (196) Forsythe Rd., (197) Oatfield Rd., (198) corporate limits of Gladstone, (199) River Rd., (200) Ringarson Rd., (201) Kay St., (202) Steel Ave., (203) Meldrum Ave. and Meldrum Ave. extension, (204) Meldrum-Robinwood precinct line, (205) Jennings Lodge Prec. 1-Robinwood precinct line, (206) property line of Camp Meeting Ground, (207) Willamette Dr., (208) River Rd., (209) Boardman Ave., (210) P. T. C. R. R., (211) Concord Prec. 2-Oak Grove Prec. 3 line, (212) River Rd., (213) Risley Rd. and Risley Rd. extension, (214) Concord Prec. 2-Robinwood precinct line, (215) corporate limits of Oswego, (216) property line of Oswego Lake Country Club, (217) corporate limits of Oswego, (218) Forest Hills precinct-Oak Grove Prec. 4 line, (219) Forest Hills precinct-Silver Springs Prec. 1 line, (220) Clackamas-Multnomah county line, (221) corporate limits of Portland, (222) property line of River-view Cemetery, (223) property line of Lewis and Clark College, (224) Prec. 433½-Prec. 434 line, (225) Brugger St., (226) 2d Ave., (227) Prec. 433-Prec. 433½ line, (228) Terwilliger Blvd., (229) Alice St., (230) Prec. 427-Prec. 433 line, (231) 8th Dr., (232) Prec. 427-Prec. 433 line, (233) 9th Pl., (234) corporate limits of Portland, (235) Taylor's Ferry Rd., (236) Tryon Creek, (237) branch of Tryon Creek, (238) 35th Dr., (239) Taylor's Ferry Rd., (240) Prec. 432-Prec. 432-A line, (241) 41st Ave., (242) Alice St., (243) 42d Ave., (244) Primrose St., (245) 41st Ave., (246) Marigold St., (247) 45th Ave., (248) Lobella St., (249) 41st Ave., (250) Carson St., (251) 46th Ave., (252) Garden Home Rd., (253) 56th Ave., (254) Dolf St., (255) 59th Ave., (256) Garden Home Rd., (257) Royal Ave., (258) Alden St., (259) Kensing Ave., (260) Metzger Ave., (261) Prec. 7-Prec. 8 line, (262) 6th Ave., (263) Cedar St., (264) Metzger Ave., (265) Hemlock St., (266) 5th Ave., (267) Landau St., (268) 7th Ave., (269) Oak St., (270) Villa Ave., (271) U. S. Hwy. 99 West, (272) Prec. 6-Prec. 55 line, (273) State Hwy. 217, (274) Fanno Creek, (275) branch of Fanno Creek, (276) Prec. 6-Prec. 59 line, (277) Prec. 55-Prec. 59 line, (278) Grant St. and Grant St. extension, (279) Fanno Creek, (280) Prec. 6-Prec. 55 line, (281) Pine St., (282) Grant St., (283) Greenburg Rd., (284) Lincoln Rd., (285) extension of Pfaffe Rd., (286) 1st Ave., (287) Prec. 7-Prec. 55 line, (288) Prec. 7-Prec. 60 line, (289) Oak St., (290) Greenburg Rd., (291) State Hwy. 217, (292) Washington St., (293) Prec. 60-Prec. 61 line, (294) Prec. 8-Prec. 61 line, (295) Washington St., (296) Rex Rd., (297) S. P. R. R. Bed, (298) East St., (299) Canby St., (300) 60th Ave., (301) Vermont St., (302) 52d Ave., (303) Nevada Ct., (304) 51st Ave., (305) Miles St., (306) 51st Ave., (307) Maplewood St., (308) Prec. 429-Prec. 430 line, (309) Overhill Ave., (310) Canby St., (311) 36th Ave., (312) Logan St., (313) 35th Ave., (314) Prec. 426-Prec. 429 line, (315) 36th Ave., (316) Vermont St., (317) 32d Ave., (318) Iowa St., (319) Prec. 426-Prec. 426½ line, (320) Nevada Ct., (321) 25th Ave., (322) power line, (323) Troy St., (324) Prec. 427-Prec. 428 line, (325) Capitol Hill Rd., (326) 17th Dr., (327) U. S. Hwy. 99 West, (328) corporate limits of Portland,

(Continued on p. 37-28)

KEY TO SYMBOLS

-  Incorporated parts
-  Unincorporated parts
- 12 Numbered boundary segments
- State line
- County line
- Minor civil division line

PORTLAND, OREG., URBANIZED AREA



(329) Prec. 424-Prec. 424½ line, (330) property line of West Hills Municipal Golf Course, (331) property line of Hoyt Park Arboretum, (332) corporate limits of Portland, (333) property line of Macleay Park.

Outlying urbanized parts: (334) Corporate limits of Vancouver, (335) Washington St., (336) power line, (337) U. S. Hwy. 99, (338) corporate limits of Vancouver, (339) East 39th St., (340) Barnes Rd., (341) corporate limits of Vancouver, (342) property line of McLaughlin Heights Federal Housing Project, (343) Burnside St., (344) 151st Ave., (345) Prec. 406-B-Prec. 410½ line, (346) Base Line Rd., (347) 141st Ave., (348) Taylor St., (349) 139th Ave., (350) Base Line Rd., (351) 133rd Ave., (352) corporate limits of Oregon City, (353) corporate limits of West Linn,

(354) Iron Mountain Blvd., (355) Spring Creek, (356) Oswego Lake, (357) Shore Blvd., (358) Cedar Rd., (359) unnamed road, (360) Kelok Rd., (361) extension of Lord Lane, (362) Lake Haven Dr., (363) Canal Circle, (364) West Bay Rd., (365) Bryant Prec. 1-Lake Grove Prec. 1 line, (366) Lower Dr., (367) Tualatin Rd., (368) unnamed road, (369) Bryant Prec. 1-Bryant Prec. 2 line, (370) Washington Ct., (371) Bonita Rd., (372) Fir Wood Rd.,

(373) Bryant Way, (374) Oakridge Rd., (375) Boone's Ferry Rd., (376) Lake Grove Dr., (377) Douglas Circle, (378) property line of Oswego Hunt and Riding Club, (379) 42d Ave., (380) Cullen Blvd., (381) Koran Dr., (382) Tower Way, (383) Pendleton Ave., (384) Prec. 425-Prec. 426 line, (385) Cameron Rd., (386) 52d Ave., 52d Ave. extension and 52d Ave., (387) State Hwy. 10,

(388) Prec. 58-Prec. 64 line, (389) Miner Way, (390) Gable Lane, (391) Broadmoor Ter. and Broadmoor Ter. extension, (392) Prec. 8-Prec. 58 line, (393) Prec. 42-Prec. 65 line, (394) Prec. 41-Prec. 42 line, (395) corporate limits of Beaverton, (396) branch of Beaverton Creek, (397) unnamed road, (398) Old Hillsborough Rd., (399) Prec. 9-Prec. 42 line, (400) Prec. 41-Prec. 42 line, (401) corporate limits of Beaverton, (402) Cedar St., (403) Cedar Hill Blvd., (404) Huntington Ave., (405) Fairmont Ave., (406) Lynn Ridge Ave., (407) Cedar Hills Blvd., (408) Huntington Ave., (409) Broadmoor Ave., (410) Walker Rd., (411) Prec. 41-Prec. 43 line, (412) Walker Rd., (413) Prec. 43-Prec. 65 line, (414) Multnomah Club Rd., (415) Canyon Lane, (416) West Slope Rd., (417) West Slope Dr., (418) Prec. 57-Prec. 64 line.