

# NUMBER OF INHABITANTS

## Minnesota

### LIST OF TABLES

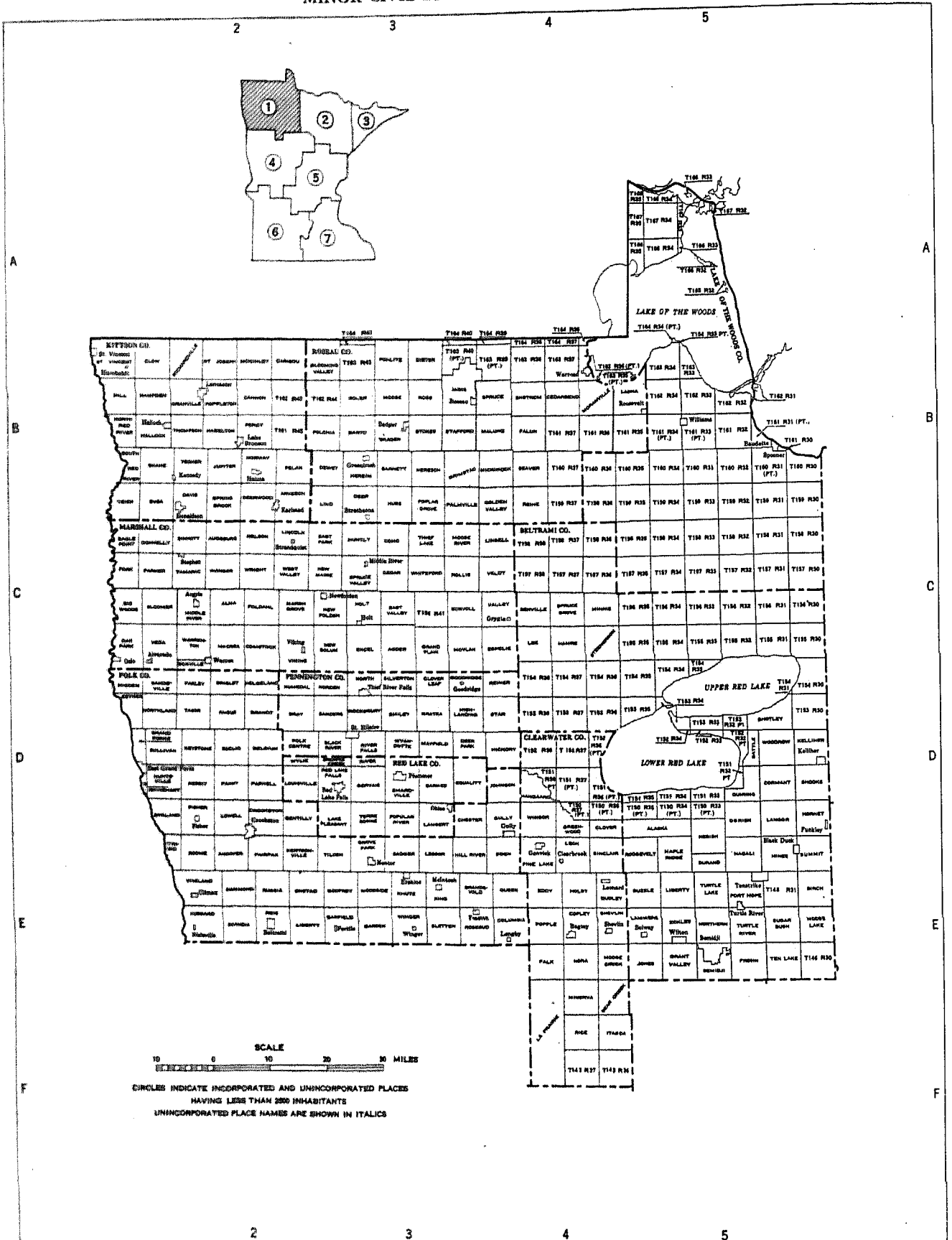
[Page numbers listed here omit the State prefix number which appears as part of the page number for each page. The prefix for this State is 23]

Table	Page
1.—Population of Minnesota, urban and rural: 1850 to 1950.....	9
2.—Population in groups of places according to size: 1950.....	9
3.—Population in groups of places according to size: 1900 to 1950.....	10
4.—Population of incorporated places of 10,000 or more from earliest census to 1950.....	11
5.—Area and population of counties, urban and rural: 1930 to 1950.....	12
6.—Population of counties by minor civil divisions: 1930 to 1950.....	13
7.—Population of all incorporated places and of unincorporated places of 1,000 or more: 1950 and 1940.....	26
8.—Population of cities of 5,000 or more, by wards: 1950.....	29
9.—Population of urbanized areas: 1950.....	30

23-1

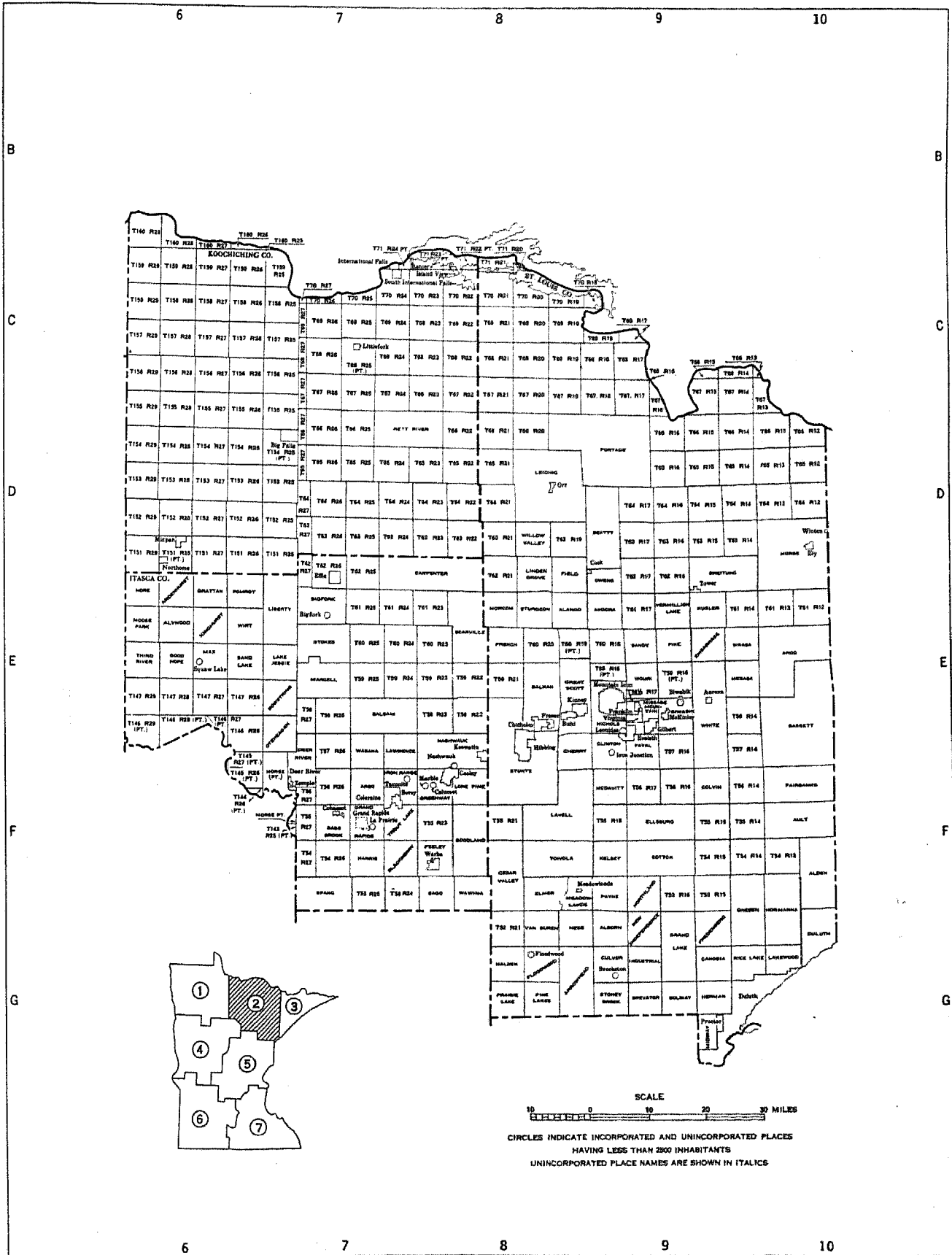
# MINNESOTA—SECTION 1

## MINOR CIVIL DIVISIONS—TOWNSHIPS

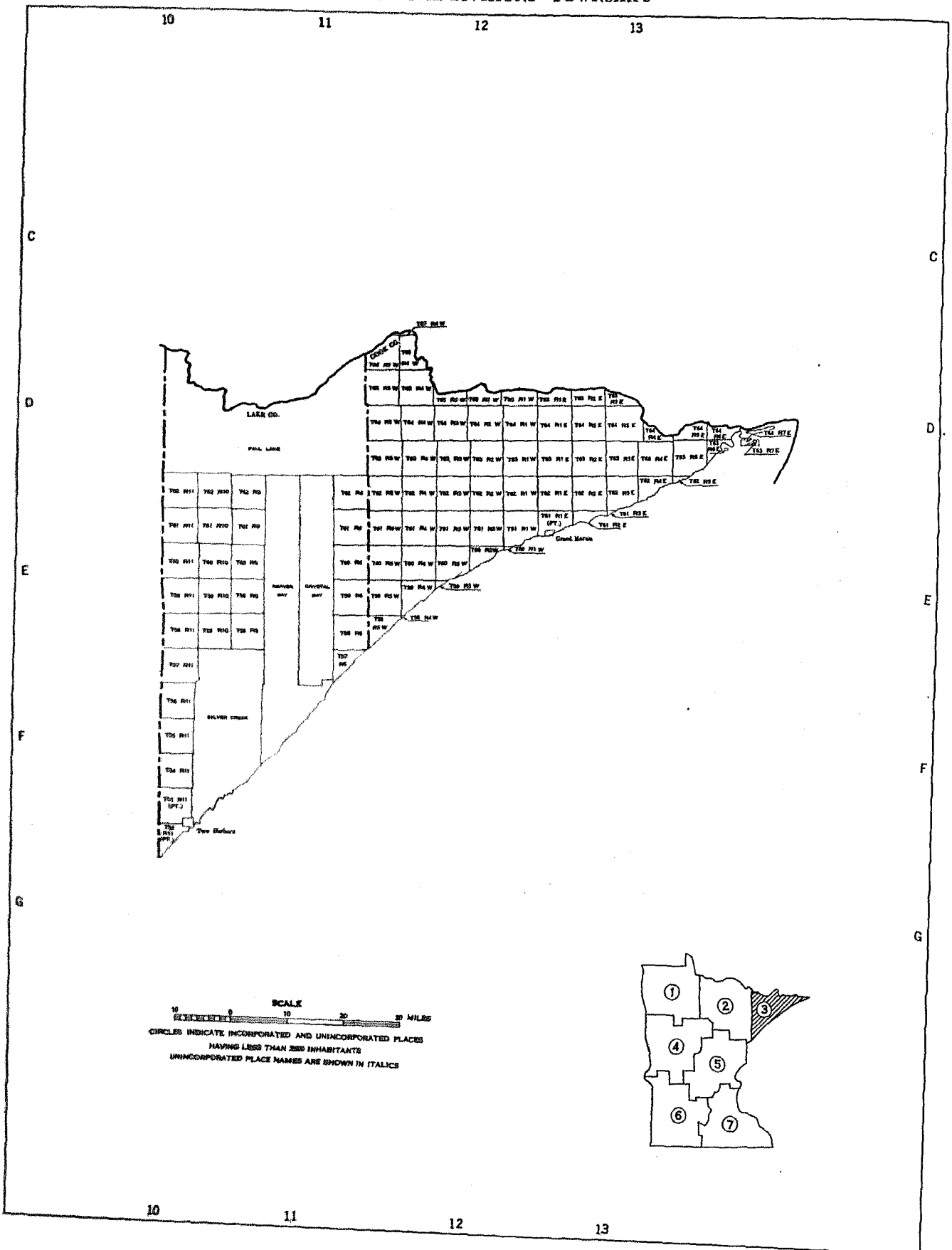


Large-scale copies of this map may be purchased from Superintendent of Documents, U. S. Government Printing Office, Washington 25, D. C.

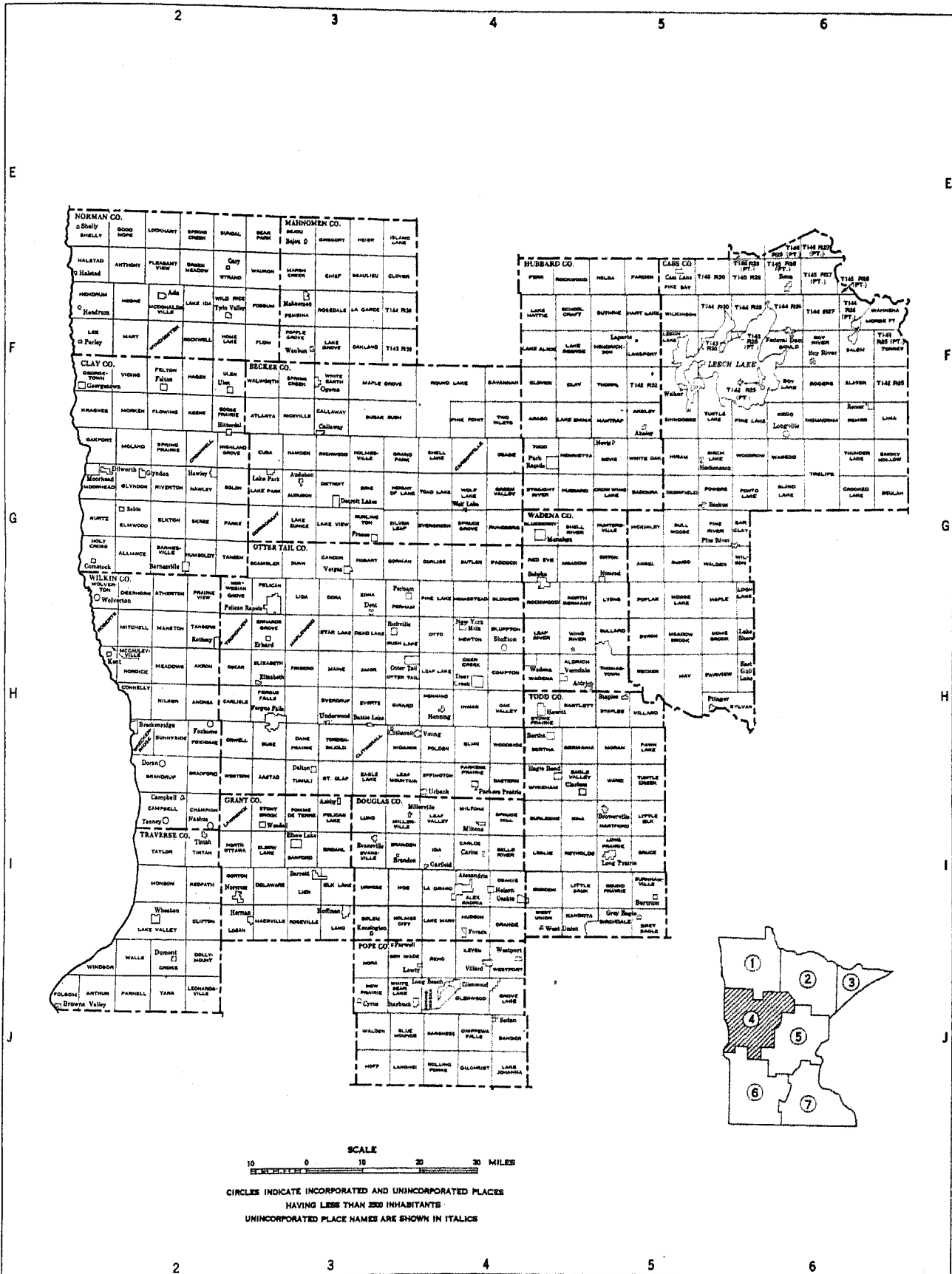
MINOR CIVIL DIVISIONS—TOWNSHIPS



MINNESOTA—SECTION 3  
MINOR CIVIL DIVISIONS—TOWNSHIPS

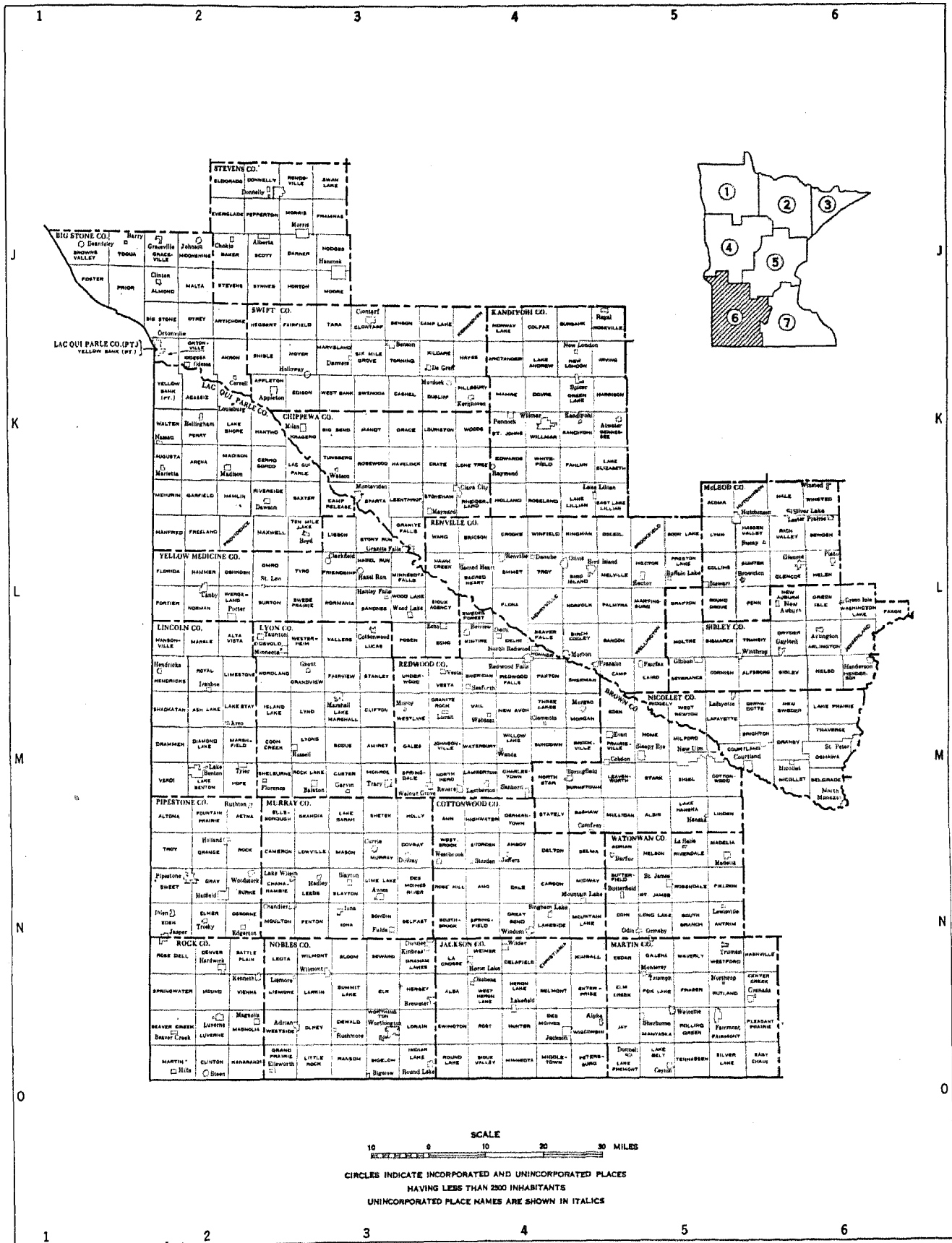


MINOR CIVIL DIVISIONS—TOWNSHIPS

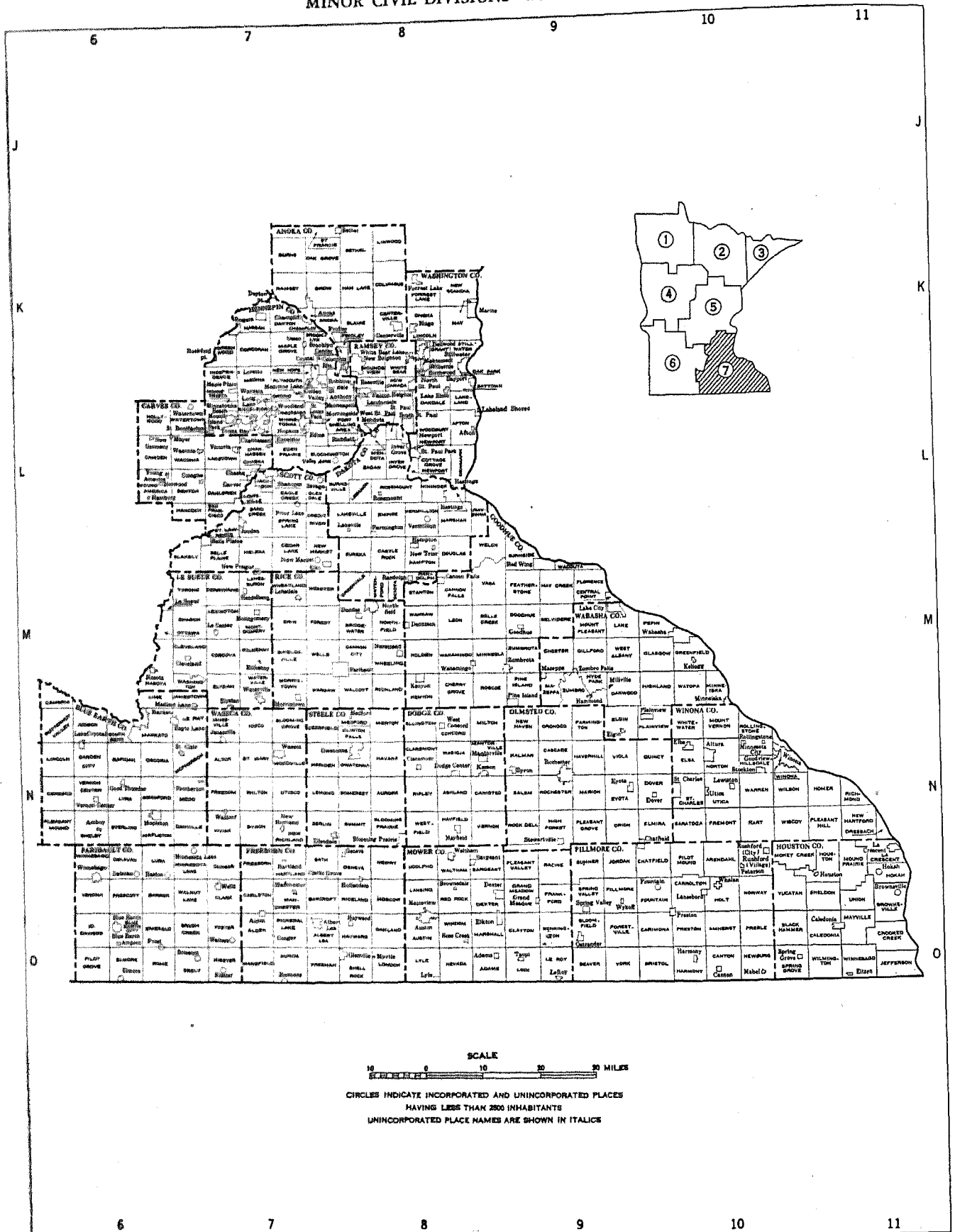




MINOR CIVIL DIVISIONS—TOWNSHIPS



MINNESOTA—SECTION 7  
MINOR CIVIL DIVISIONS—TOWNSHIPS





# NUMBER OF INHABITANTS

23-9

Table 1.—POPULATION OF MINNESOTA, URBAN AND RURAL: 1850 TO 1950

[For description of new and old urban definitions, see text. Minus sign (-) denotes decrease. Percent not shown where base is less than 100]

Census date	The State			Urban territory				Rural territory			Percent of total	
	Population	Increase over preceding census		Number of urban places <sup>1</sup>	Population	Increase over preceding census		Population	Increase over preceding census		Urban	Rural
		Number	Percent			Number	Percent		Number	Percent		
New urban definition, 1950 (Apr. 1)	2,982,483	190,183	6.8	91	1,624,914			1,357,569			54.5	45.5
Old urban definition:												
1950 (Apr. 1)	2,982,483	190,183	6.8	91	1,607,446	217,348	15.6	1,375,037	-27,165	-1.9	53.9	46.1
1940 (Apr. 1)	2,792,300	228,347	8.9	78	1,390,098	132,482	10.5	1,402,202	95,865	7.3	49.8	50.2
1930 (Apr. 1)	2,563,953	176,828	7.4	73	1,257,616	206,023	19.6	1,306,337	-29,195	-2.2	49.0	51.0
1920 (Jan. 1)	2,387,125	311,417	15.0	59	1,051,593	201,299	23.7	1,335,532	110,118	9.0	44.1	55.9
1910 (Apr. 15)	2,075,708	324,314	18.5	48	850,224	252,194	42.2	1,225,414	72,120	6.3	41.0	59.0
1900 (June 1)	1,751,394	441,111	33.7	37	598,100	155,051	35.0	1,153,294	286,060	33.0	34.1	65.9
1890 (June 1)	1,310,283	529,510	67.8	23	443,049	294,291	197.8	867,234	235,219	37.2	33.8	66.2
1880 (June 1)	780,773	341,087	77.6	14	148,758	78,004	110.2	632,015	263,063	71.3	19.1	80.9
1870 (June 1)	439,706	267,683	155.6	11	70,754	54,531	336.1	368,952	213,152	136.8	16.1	83.9
1860 (June 1)	172,023	165,946	2730.7	3	16,223	16,223		155,800	149,723	2463.8	9.4	90.6
1850 (June 1)	16,077							6,077				100.0

<sup>1</sup> According to the new urban definition, the urban population comprises persons residing in urban territory but not necessarily in an urban place, which is defined as an incorporated place of 2,500 or more, or an unincorporated place of 2,500 or more located outside an urbanized area. Under the old definition, incorporated places of 2,500 or more and places urban under special rule are classified as urban places. There were no places urban under special rule in Minnesota.

<sup>2</sup> Includes 17,468 persons in urban territory outside of urban places.

<sup>3</sup> The Territory of Minnesota in 1850 included a considerable part of the area of the present States of North and South Dakota and a small part of Nebraska.

Table 2.—POPULATION IN GROUPS OF PLACES ACCORDING TO SIZE: 1950

Type of area and size of place	Number of places	Population	Percent of total population	Percent of total	Type of area and size of place	Number of places	Population	Percent of total population	Percent of total
The State		2,982,483	100.0						
Urban, total	(1)	1,624,914	54.5	100.0	Urban, total—Con.				
Within urbanized areas		1,092,465	36.6	67.2	Outside urbanized areas	72	532,449	17.9	32.8
Central cities, total	3	937,578	31.4	57.7	Places of 25,000 to 50,000	3	83,326	2.8	5.1
Cities of 500,000 to 1,000,000	1	521,718	17.5	32.1	Places of 10,000 to 25,000	12	171,505	5.8	10.6
Cities of 250,000 to 500,000	1	311,349	10.4	19.2	Places of 5,000 to 10,000	24	164,726	5.5	10.1
Cities of 100,000 to 250,000	1	104,511	3.5	6.4	Places of 2,500 to 5,000	33	112,582	3.8	6.9
Cities of 50,000 to 100,000					Rural, total		1,357,569	45.5	100.0
Cities under 50,000					Places under 2,500	686	402,274	13.5	29.6
Urban fringes, total		154,887	5.2	9.5	Places of 2,000 to 2,500	20	43,975	1.5	3.2
Incorporated places of 2,500 or more	16	137,419	4.6	8.5	Places of 1,500 to 2,000	46	69,729	2.3	5.1
Incorporated places of 10,000 to 25,000	4	67,344	2.3	4.1	Places of 1,000 to 1,500	67	83,299	2.8	6.1
Incorporated places of 5,000 to 10,000	7	51,170	1.7	3.1	Places under 1,000	359	265,271	6.9	15.1
Incorporated places of 2,500 to 5,000	5	18,905	0.6	1.2	Other rural territory		955,295	32.1	70.4
Incorporated places under 2,500	6	9,727	0.3	0.6	Urbanized areas, total	2	1,092,465	36.6	100.0
Incorporated places of 2,000 to 2,500	2	4,656	0.2	0.3	Areas of 500,000 to 1,000,000	1	985,101	33.0	90.2
Incorporated places of 1,500 to 2,000	2	3,371	0.1	0.2	Areas of 250,000 to 500,000				
Incorporated places of 1,000 to 1,500	1	1,033		0.1	Areas of 100,000 to 250,000	1	107,364	3.6	9.8
Incorporated places under 1,000	1	667			Areas of 50,000 to 100,000				
Unincorporated territory		7,741	0.3	0.5					

<sup>1</sup> There were 91 places of 2,500 or more.

Table 3.—POPULATION IN GROUPS OF PLACES ACCORDING TO SIZE: 1900 TO 1950

Subject and class of place	1950		1940	1930	1920	1910	1900
	New urban definition	Old urban definition					
<b>NUMBER OF PLACES</b>							
<b>Urban territory</b>	<b>97</b>	<b>91</b>	<b>78</b>	<b>73</b>	<b>59</b>	<b>48</b>	<b>37</b>
Places of 2,500 or more	91	91	78	73	59	48	37
Places of 500,000 to 1,000,000	1	1					
Places of 250,000 to 500,000	1	1	2	2	1	1	2
Places of 100,000 to 250,000	1	1	1	1	1	1	1
Places of 50,000 to 100,000	3	3	1		1	1	1
Places of 25,000 to 50,000	16	16	11	11	8	5	3
Places of 10,000 to 25,000	31	31	29	18	16	16	11
Places of 5,000 to 10,000	38	38	34	41	32	24	20
Places under 2,500	6						
<b>Rural territory</b>	<b>686</b>	<b>691</b>	<b>667</b>	<b>655</b>	<b>633</b>	<b>596</b>	<b>414</b>
Places of 1,000 to 2,500	127	131	119	93	105	95	86
Places under 1,000	559	560	548	562	528	501	328
<b>Cumulative summary:</b>							
Places of 500,000 or more	1	1					
Places of 250,000 or more	2	2	2	2	1	1	2
Places of 100,000 or more	3	3	3	3	2	2	3
Places of 50,000 or more	3	3	3	3	3	3	3
Places of 25,000 or more	6	6	4	3	3	3	3
Places of 10,000 or more	22	22	15	14	11	8	6
Places of 5,000 or more	53	53	44	32	27	24	17
Places of 2,500 or more	91	91	78	73	59	48	37
<b>POPULATION</b>							
<b>Urban territory</b>	<b>1,624,914</b>	<b>1,607,446</b>	<b>1,390,098</b>	<b>1,257,616</b>	<b>1,051,593</b>	<b>850,294</b>	<b>598,100</b>
Places of 2,500 or more	1,607,446	1,607,446	1,390,098	1,257,616	1,051,593	850,294	598,100
Places of 500,000 to 1,000,000	521,718	521,718					
Places of 250,000 to 500,000	311,349	311,349	780,106	735,962	380,582	301,408	
Places of 100,000 to 250,000	104,511	104,511	101,065	101,463	234,698	214,744	365,783
Places of 50,000 to 100,000					98,917	78,466	52,969
Places of 25,000 to 50,000	83,326	83,326	26,312				
Places of 10,000 to 25,000	238,849	238,849	170,763	159,580	111,525	60,219	42,631
Places of 5,000 to 10,000	215,896	215,896	197,732	123,500	114,851	115,083	72,066
Places of 2,500 to 5,000	131,797	131,797	114,120	137,111	111,020	80,374	64,651
Other urban territory	17,468						
<b>Rural territory</b>	<b>1,357,569</b>	<b>1,375,037</b>	<b>1,402,202</b>	<b>1,306,337</b>	<b>1,335,532</b>	<b>1,225,414</b>	<b>1,153,294</b>
Places of 1,000 to 2,500	197,003	204,336	181,875	135,139	164,245	147,170	130,527
Places under 1,000	265,271	265,938	206,653	265,208	204,024	178,996	132,515
Other rural territory	955,295	964,763	1,013,674	965,990	967,263	899,248	890,252
<b>Cumulative summary:</b>							
Places of 500,000 or more	521,718	521,718					
Places of 250,000 or more	833,067	833,067	780,106	735,962	380,582	301,408	
Places of 100,000 or more	937,578	937,578	881,171	837,425	615,280	516,152	365,783
Places of 50,000 or more	937,578	937,578	881,171	837,425	714,197	594,618	418,752
Places of 25,000 or more	1,020,904	1,020,904	907,483	837,425	714,197	594,618	418,752
Places of 10,000 or more	1,259,753	1,259,753	1,078,246	937,425	825,722	654,837	461,383
Places of 5,000 or more	1,475,649	1,475,649	1,275,978	1,120,505	940,573	769,920	558,449
Places of 2,500 or more	1,607,446	1,607,446	1,390,098	1,257,616	1,051,593	850,294	598,100
<b>PERCENT OF TOTAL POPULATION</b>							
<b>Urban territory</b>	<b>54.5</b>	<b>53.9</b>	<b>49.8</b>	<b>49.0</b>	<b>44.1</b>	<b>41.0</b>	<b>34.1</b>
Places of 2,500 or more	53.9	53.9	49.8	49.0	44.1	41.0	34.1
Places of 500,000 to 1,000,000	17.5	17.5					
Places of 250,000 to 500,000	19.4	10.4	27.0	28.7	15.9	14.5	
Places of 100,000 to 250,000	3.5	3.5	3.6	4.0	9.8	10.3	20.9
Places of 50,000 to 100,000					4.1	3.8	3.0
Places of 25,000 to 50,000	2.8	2.8	0.9				
Places of 10,000 to 25,000	8.0	8.0	6.1	6.2	4.7	2.9	2.4
Places of 5,000 to 10,000	7.2	7.2	7.1	4.8	4.8	5.5	4.1
Places of 2,500 to 5,000	4.4	4.4	4.1	5.3	4.7	3.9	3.7
Other urban territory	0.6						
<b>Rural territory</b>	<b>45.5</b>	<b>46.1</b>	<b>50.2</b>	<b>51.0</b>	<b>55.9</b>	<b>59.0</b>	<b>65.9</b>
Places of 1,000 to 2,500	6.6	6.9	6.5	5.3	6.9	7.1	7.5
Places under 1,000	6.9	6.9	7.4	8.0	8.5	8.6	7.6
Other rural territory	32.0	32.3	36.3	37.7	40.5	43.3	50.8
<b>Cumulative summary:</b>							
Places of 500,000 or more	17.5	17.5					
Places of 250,000 or more	27.9	27.9	27.9	28.7	15.9	14.5	
Places of 100,000 or more	31.4	31.4	31.6	32.7	25.8	24.9	20.9
Places of 50,000 or more	31.4	31.4	31.6	32.7	29.9	28.6	23.0
Places of 25,000 or more	34.2	34.2	32.5	32.7	29.0	28.6	23.3
Places of 10,000 or more	42.2	42.2	38.6	38.9	34.6	31.5	30.5
Places of 5,000 or more	49.5	49.5	45.7	43.7	39.4	37.1	30.5
Places of 2,500 or more	53.9	53.9	49.8	49.0	44.1	41.0	34.1



Table 5.—AREA AND POPULATION OF COUNTIES, URBAN AND RURAL: 1930 TO 1950

[Figures in italics are shown only for those counties where change in definition affects urban and rural classification. Minus sign (-) denotes decrease. Percent not shown where less than 0.1 or where base is less than 100]

Table with columns for County, Map reference, Land area, Total population (1950), Urban population (1950, 1940, Percent increase), Rural population (1950, 1940, Percent increase), and Percent urban (1950, 1940). Rows include The State, Aitkin, Anoka, Becker, Beltrami, Benton, Big Stone, Blue Earth, Brown, Carlton, Carver, Cass, Chippewa, Chisago, Clay, Clearwater, Cook, Cottonwood, Crow Wing, Dakota, Dodge, Douglas, Faribault, Fillmore, Freeborn, Goodhue, Grant, Hennepin, Houston, Hubbard, Isanti, Itasca, Jackson, Kanabos, Kandiyohi, Kittson, Koochiching, Lac qui Paria, Lake, Lake of the Woods, Le Sueur, Lincoln, Lyon, McLeod, Mahanomen, Marshall, Martin, M Becker, Miller Lake, Morrison, Mower, Murray, Nicollet, Nobles, Norman, Otsego, Otter Tail, Pennington, Pine, Pipestone, Polk, Pope, Ramsey, Red Lake, Redwood, Renoir, Rice, Rock, Roseau, St. Louis, Scott, Sherburne.











Table 6.—POPULATION OF COUNTIES BY MINOR CIVIL DIVISIONS: 1930 TO 1950—Con.

Table with 12 columns: County and minor civil division, 1950, 1940, 1930, County and minor civil division, 1950, 1940, 1930, County and minor civil division, 1950, 1940, 1930. Rows are categorized by county: Grant County, Hennepin County, Houston County, Hubbard County, Isanti County, and Itasca County.

HENNEPIN.—Champlin village incorporated from part of Champlin township in 1946. Woodland village, changed from Maplewoods in 1948, incorporated from parts of Excelsior and Minnetonka townships in 1948. Hopkins city returned in 1940 as a village; parts of Minnetonka township annexed in 1946, 1949, and 1950. Loretto village incorporated from part of Medina township in 1940. Medicine Lake village incorporated from part of Plymouth township in 1944. St. Louis Park village annexed parts of Minnetonka township and Morningside village in 1948 and 1946, respectively; part of St. Louis Park village annexed to Morningside village in 1946. Minnetonka Beach city returned in 1940 as a village. Figures for Richfield village revised to exclude population of Fort Snelling Military Reservation, returned as Fort Snelling Area in 1950. St. Anthony village incorporated from St. Anthony township in 1945.

HOUSTON.—Eitzen village incorporated in 1947 from part of Winnebago township.

HUBBARD.—Lakeport township returned in 1940 as Lake Fort.

ISANTI.—Figure for Cambridge village includes population of Cambridge State School and Hospital (1,188), located in Cambridge and Isanti townships, erroneously reported as within limits of village. This information received too late for correction of totals for village and townships and urban totals for county and State.

ITASCA.—Effe village incorporated from part of Township 62 North, range 26 West, in 1940. Squaw Lake village incorporated in 1940. Township 56 North, range 26 West, returned in 1940 as Bass Lake township; civil township dissolved in 1940.

Table 6.—POPULATION OF COUNTIES BY MINOR CIVIL DIVISIONS: 1930 TO 1950—Con.

County and minor civil division	1950	1940	1930	County and minor civil division	1950	1940	1930	County and minor civil division	1950	1940	1930
<b>Jackson County</b>	<b>16,306</b>	<b>16,465</b>	<b>15,863</b>	<b>Kittson County</b>	<b>9,649</b>	<b>10,717</b>	<b>9,688</b>	<b>Koochiching County—Con.</b>			
Alpha township	441	471	426	Arvason township	119	205	176	Twp. 60 North, range 27 West <sup>24</sup>	5		
Alpha village <sup>24</sup>	239	229	209	Cannon township	78	114	93	Twp. 70 North, range 22 West <sup>24</sup>	2		
Belmont township	594	572	628	Caribon township	113	224	247	Twp. 70 North, range 23 West <sup>24</sup>	55	77	
Christiana township	574	600	556	Clow township	174	197	189	Twp. 70 North, range 24 West <sup>24</sup>	1,010	863	
Deafield township	470	518	520	Davis township	144	167	207	Twp. 70 North, range 25 West <sup>24</sup>	113	126	
Deer Motus township	521	558	596	Deerwood township	224	287	265	Twp. 70 North, range 26 West <sup>24</sup>	22		
Eskerprairie township	513	576	564	Donaldson village	128	120	133	Twp. 70 North, range 27 West <sup>24</sup>	2		
Ewington township	505	532	604	Granville township	211	318	295	Twp. 71 North, range 22 West <sup>24</sup>	2		
Heron Lake township	580	630	623	Hallock township	142	185	215	Twp. 71 North, range 23 West <sup>24</sup>	587	436	
Heron Lake village	837	852	786	Hallock village	1,552	1,353	869	Twp. 71 North, range 24 West <sup>24</sup>	567	490	
Hunter township	537	625	636	Halmra village <sup>24</sup>	177	158	129	Twp. 151 North, range 25 West <sup>24</sup>	37	43	21
Jackson city	3,313	2,840	2,209	Hampden township	117	196	233	Twp. 151 North, range 26 West <sup>24</sup>	97	127	180
Kimball township	445	531	515	Hazleton township	262	329	364	Twp. 151 North, range 27 West <sup>24</sup>	112	110	69
La Crosse township	413	473	498	Hill township	131	171	189	Twp. 151 North, range 28 West <sup>24</sup>	271	360	243
Lakefield village	1,691	1,699	1,549	Humboldt village	143	139	139	Twp. 151 North, range 29 West <sup>24</sup>	161	145	93
Middletown township	489	636	585	Jupiter township	309	428	472	Twp. 152 North, range 26 West <sup>24</sup>	17	8	5
Minnesota township	476	519	488	Karlstad township	834	501	304	Twp. 152 North, range 27 West <sup>24</sup>	1	1	2
Okabeena village	236	210	488	Kennedy village	480	338	279	Twp. 152 North, range 28 West <sup>24</sup>	164	213	205
Petersburg township	615	714	674	Lake Bronson village <sup>24</sup>	438	350	239	Twp. 152 North, range 29 West <sup>24</sup>	165	227	124
Rost township	525	571	579	Lancaster village	536	473	456	Twp. 152 North, range 29 West <sup>24</sup>	24	21	37
Round Lake township	488	592	522	McKinley township	88	113	104	Twp. 153 North, range 25 West <sup>24</sup>			1
Sioux Valley township	530	526	568	North Red River township <sup>25</sup>	98			Twp. 153 North, range 26 West <sup>24</sup>	103		
Weizer township	395	392	360	Norway township <sup>25</sup>	216	274	301	Twp. 153 North, range 29 West <sup>24</sup>			2
West Heron Lake township	436	453	718	Pelan township	106	137	100	Twp. 154 North, range 25 West (part) <sup>24</sup>	10	35	11
White village	118	127	97	Percy township	97	325	102	Twp. 154 North, range 26 West <sup>24</sup>	11		
Wisconsin township <sup>24</sup>	472	559	558	Poppleton township	288	342	306	Twp. 154 North, range 27 West <sup>24</sup>			4
<b>Kanabec County</b>	<b>9,132</b>	<b>9,651</b>	<b>8,588</b>	Richardville township	246	358	319	Twp. 154 North, range 28 West <sup>24</sup>		2	
Ann Lake township	218	211	136	St. Joseph township	172	215	208	Twp. 154 North, range 29 West <sup>24</sup>			20
Arbawac township	565	643	580	St. Vincent township	338	409	394	Twp. 155 North, range 25 West <sup>24</sup>	71	79	60
Brunswick township	759	967	987	St. Vincent village	272	327	304	Twp. 155 North, range 26 West <sup>24</sup>	35	41	
Comfort township	641	828	707	Skane township	161	204	203	Twp. 155 North, range 27 West <sup>24</sup>	11	31	
Ford township	172	173	99	South Red River township <sup>25</sup>	86			Twp. 155 North, range 28 West <sup>24</sup>		11	17
Grass Lake township	742	838	851	Spring Brook township	225	268	308	Twp. 155 North, range 29 West <sup>24</sup>	1	4	
Granston village	154	144	229	Svea township	95	157	183	Twp. 156 North, range 25 West <sup>24</sup>	10		
Hay Brook township	115	180	132	Tegner township	135	205	208	Twp. 156 North, range 26 West <sup>24</sup>		102	10
Hillman township	296	373	356	Telex township	331	393	439	Twp. 156 North, range 28 West <sup>24</sup>			2
Kanabec township	431	493	441	Thompson township	314	440	490	Twp. 157 North, range 25 West <sup>24</sup>	44		
Knife Lake township	530	569	564	Twp. 161 North, range 45 West <sup>24</sup>	34	42	44	Twp. 157 North, range 27 West <sup>24</sup>			1
Krocchel township	282	246	253	Twp. 162 North, range 45 West <sup>24</sup>	35	43	40	Twp. 157 North, range 28 West <sup>24</sup>			04
Mora village	2,018	1,494	1,014	<b>Koochiching County</b>	<b>16,910</b>	<b>16,930</b>	<b>14,078</b>	Twp. 158 North, range 25 West <sup>24</sup>	266	278	200
Ogilvie village	362	458	544	Big Falls village <sup>24</sup>	441	509	440	Twp. 158 North, range 26 West <sup>24</sup>	33		
Peace township	600	411	294	International Falls city <sup>24</sup>	6,299	5,626	5,036	Twp. 158 North, range 27 West <sup>24</sup>	10	11	26
Pomroy township	362	423	382	Island View village <sup>24</sup>	671	608	474	Twp. 158 North, range 28 West <sup>24</sup>	15	4	
South Fork township	577	566	624	Littlefork village <sup>24</sup>	165	173	160	Twp. 159 North, range 26 West <sup>24</sup>	107		
Whited township	588	663	616	Mizpah village <sup>24</sup>	32	37	46	Twp. 159 North, range 26 West <sup>24</sup>	52		
<b>Kandiyohi County</b>	<b>28,644</b>	<b>26,524</b>	<b>23,574</b>	Neit River township	349	343	258	Twp. 159 North, range 27 West <sup>24</sup>	103		
Arctander township	520	599	641	Northome village	227	228	205	Twp. 159 North, range 28 West <sup>24</sup>	14		
Awater village	880	815	694	Ranier village	1,840	1,299	939	Twp. 159 North, range 29 West <sup>24</sup>	1		13
Barbark township	413	435	430	South International Falls village	197	246		Twp. 160 North, range 27 West <sup>24</sup>	75		
Colfax township	415	473	473	Twp. 63 North, range 22 West <sup>24</sup>	3			Twp. 160 North, range 28 West <sup>24</sup>	110		
Devre township	721	599	622	Twp. 63 North, range 23 West <sup>24</sup>	12	11		Twp. 160 North, range 29 West <sup>24</sup>	199	191	152
East Lake Lillian township	429	525	529	Twp. 63 North, range 25 West <sup>24</sup>	80	165	117	<b>Lac qui Parle County</b>	<b>14,545</b>	<b>15,509</b>	<b>15,398</b>
Edwards township	438	465	421	Twp. 63 North, range 27 West <sup>24</sup>	28	48	25	Agassiz township	383	401	419
Fahlan township	442	478	421	Twp. 64 North, range 22 West <sup>24</sup>	95	155	200	Arena township	402	421	460
Gennepue township	509	534	585	Twp. 64 North, range 24 West <sup>24</sup>	2	18		Augusta township	363	357	367
Green Lake township	659	597	585	Twp. 64 North, range 25 West <sup>24</sup>	6	1		Baxter township	469	494	504
Harrison township	508	556	533	Twp. 64 North, range 27 West <sup>24</sup>	1	6		Bellingham village	388	456	375
Holland township	956	932	951	Twp. 64 North, range 29 West <sup>24</sup>	11	8		Boyd village	496	523	449
Irving township	608	676	690	Twp. 65 North, range 22 West <sup>24</sup>	22	23	11	Camp Release township	401	436	430
Kandiyohi township	534	531	566	Twp. 65 North, range 23 West <sup>24</sup>	10			Cerro Gordo township	417	529	563
Kandiyohi village	293	271	192	Twp. 65 North, range 24 West <sup>24</sup>	5	15	2	Dawson city	1,834	1,646	1,386
Lake Andrew township	445	511	477	Twp. 65 North, range 26 West <sup>24</sup>	8			Freeland township	359	436	479
Lake Elizabeth township	383	429	457	Twp. 66 North, range 22 West <sup>24</sup>	43			Garfield township	384	398	437
Lake Lillian township	473	484	566	Twp. 66 North, range 25 West <sup>24</sup>	10	1		Hamlin township	409	466	495
Lake Lillian village	368	271	206	Twp. 66 North, range 26 West <sup>24</sup>	6	23		Hanthon township	254	351	397
Masure township	481	527	502	Twp. 66 North, range 27 West <sup>24</sup>	84			Lac qui Parle township	389	469	451
New London township <sup>22</sup>	976	966	717	Twp. 67 North, range 24 West <sup>24</sup>	111	159	137	Lake Shore township	510	591	695
New London village <sup>22</sup>	726	578	483	Twp. 67 North, range 25 West <sup>24</sup>	1	4		Louisburg village	63	94	77
Norway Lake township	652	684	697	Twp. 67 North, range 27 West <sup>24</sup>	141			Madison city	2,303	2,312	1,916
Penrock village	238	219	191	Twp. 68 North, range 22 West <sup>24</sup>	86			Madison township	529	509	519
Raymond village	380	487	450	Twp. 68 North, range 23 West <sup>24</sup>	63			Manfred township	285	360	353
Regal village <sup>24</sup>	64			Twp. 68 North, range 24 West <sup>24</sup>	266	358	269	Marietta village	380	400	344
Roseland township	847	845	797	Twp. 68 North, range 25 West <sup>24</sup>	209	270	171	Maxwell township	406	441	491
Roseville township <sup>24</sup>	433	545	519	Twp. 68 North, range 26 West <sup>24</sup>	37			Mehurin township	317	333	376
St. Johns township	442	471	481	Twp. 69 North, range 22 West <sup>24</sup>	71			Nassau village	205	208	170
Spicer village	366	460	290	Twp. 69 North, range 23 West <sup>24</sup>	203			Perry township	395	452	480
Whitefield township	619	602	590	Twp. 69 North, range 24 West <sup>24</sup>	92			Providence township	436	464	502
Willmar city	9,419	7,623	6,173	Twp. 69 North, range 25 West <sup>24</sup>	121	168	106	Riverside township	481	526	546
Willmar township	2,609	2,296	1,664	Twp. 69 North, range 26 West <sup>24</sup>	73			Ten Mile Lake township	410	476	553
								Walter township	405	464	469
								Yellow Bank township <sup>25</sup>	452	496	521

<sup>21</sup> JACOBSON.—Part of Alpha village annexed to Wisconsin township in 1947. Part of Wisconsin township annexed to Jackson city in 1938.  
<sup>22</sup> KANDIYOHI.—New London village returned in 1940 as dependent in New London township; township figures adjusted accordingly. Regal village incorporated from part of Roseville township in 1940.  
<sup>23</sup> KITTSON.—Halmra village returned in 1940 as dependent in Norway township; figures for Norway township adjusted accordingly. Lake Bronson village returned in 1940 as dependent in International Falls city in 1948. Island View village incorporated from part of Ray township in 1939, but not returned separately in 1940. Civil townships returned in 1940 and dissolved in 1947: Pentawagon (T. 65, 66 N., R. 25 W.); Meding (T. 67, 68 N., R. 23 W.); Beaver (T. 67, 68 N., R. 23 W.); Cing-  
 R. 22 W.); Bad Bent (T. 69 N., R. 23 W.); Reed (T. 69, 70 N., R. 26 W.); Lindford (T. 68 N., R. 27 W. and T. 157 N., R. 25 W.); Wildwood (T. 151 N., R. 26 W.);  
 Bannock (T. 157, 158 N., R. 26 W.); Watrous (T. 158 N., R. 25 W.); Indus (T. 159, 160 N., R. 25 W.); Manitow (T. 159, 160 N., R. 26 W.); Sullit (T. 159, 160 N., R. 27 W.);  
 West, as White Birch; civil townships dissolved in 1938.  
<sup>24</sup> LAC QUI PARLE.—Ortonville city reported in Big Stone County only in 1940; the part in Yellow Bank township had no population in 1950.

Table 6.—POPULATION OF COUNTIES BY MINOR CIVIL DIVISIONS: 1930 TO 1950—Con.

County and minor civil division	1950	1940	1930	County and minor civil division	1950	1940	1930	County and minor civil division	1950	1940	1930
<b>Lake County</b>	<b>7,781</b>	<b>6,956</b>	<b>7,068</b>								
Beaver Bay township	580	381	335	<b>Le Sueur County—Con.</b>				<b>McLeod County—Con.</b>			
Crystal Bay township	261	176	179	Elystan township	677	744	762	Hutchinson township	894	915	983
Full Lake township	249	270	229	Elystan village	402	382	388	Lester Prairie village	663	423	442
Silver Creek township	440	581	451	Heidelberg village	61	71	56	Lynn township	794	828	793
Two Harbors city	4,400	4,046	4,425	Kasota township <sup>28</sup>	797	838	797	Plato township	548	633	625
Twp. 52 North, range 11 West (part) <sup>24</sup>	710	423		Kasota village <sup>29</sup>	600	694	593	Rich Valley township	263	283	242
Twp. 53 North, range 11 West (part) <sup>24</sup>	569	167		Kilkenny township	624	669	685	Round Grove township	912	982	1,023
Twp. 54 North, range 11 West <sup>26</sup>	10			Kilkenny village	174	214	227	Silver Lake village	557	632	679
Twp. 55 North, range 11 West <sup>26</sup>	40			Lanesburgh township	772	846	887	Stewart village	603	694	477
Twp. 56 North, range 11 West <sup>28</sup>	14			Le Center village <sup>24</sup>	1,314	1,232	948	Sumter township	695	636	641
Twp. 57 North, range 6 West	44	59		Le Sueur city	2,713	2,302	1,897	Winsted township	591	659	721
Twp. 57 North, range 11 West <sup>28</sup>	78			Lexington township <sup>25</sup>	1,010	1,114	1,041	Winsted village	1,063	1,125	1,158
Twp. 58 North, range 6 West	12	24		Montgomery city	1,913	1,741	1,579		941	660	482
Twp. 58 North, ranges 9 and 10 West, and Twp. 59 North, ranges 9 and 10 West <sup>26</sup>	24			Montgomery township	725	777	768	<b>Mahnomen County</b>	<b>7,059</b>	<b>8,054</b>	<b>6,153</b>
Twp. 59 North, range 6 West	4	6		New Prague city (part)	830	704	647	Beaulieu township	327	378	307
Twp. 60 North, range 6 West	5	7		Ottawa township	283	315	329	Bejou township	230	252	226
Twp. 60 North, range 9 West	37	21		Sharon township	653	770	745	Bejou village	173	200	99
Twp. 60 North, range 10 West	12	18		Tyrone township	707	751	773	Chief township	286	377	339
Twp. 61 North, range 6 West	3	2		Washington township	257	293	349	Clover township	211	267	164
Twp. 61 North, range 9 West	16			Waterville city	1,627	1,606	1,419	Gregory township	211	211	165
Twp. 61 North, range 10 West	62			Waterville township	591	636	621	Heier township	264	368	301
Twp. 62 North, range 6 West	2	2						Island Lake township	392	533	370
Twp. 62 North, range 11 West	9	7		<b>Lincoln County</b>	<b>10,150</b>	<b>10,797</b>	<b>11,303</b>	La Garde township	257	287	334
<b>Lake of the Woods County</b>	<b>4,955</b>	<b>5,975</b>	<b>4,194</b>	Alta Vista township	343	450	471	Lake Grove township	418	473	438
Baudette village	929	1,017	822	Arco village	178	243	185	Mahnomen village	1,464	1,429	989
Spooner village	420	442	214	Ash Lake township	388	418	458	Marsh Creek township	229	292	193
Williams village	414	370	262	Diamond Lake township	424	483	480	Oakland township	882	366	237
Twp. 157 North, range 30 West	4	15	7	Drammen township	420	511	536	Pembina township	239	707	549
Twp. 157 North, range 31 West	73	108	47	Hansonville township	307	369	360	Popple Grove township	291	304	264
Twp. 157 North, range 32 West			13	Hendricks township	453	497	628	Rosedale township	314	404	348
Twp. 157 North, range 33 West			3	Hendricks village	781	740	702	Waubun village	426	438	377
Twp. 157 North, range 34 West			8	Hope township	687	757	826	Twp. 143 North, range 39 West	86	153	81
Twp. 158 North, range 30 West	59	78	46	Ivanhoe village	682	606	556	Twp. 144 North, range 39 West	559	635	405
Twp. 158 North, range 31 West	245	286	154	Lake Benton township	387	429	508				
Twp. 158 North, range 32 West	31	52	66	Lake Benton village	863	961	903	<b>Marshall County</b>	<b>16,125</b>	<b>18,364</b>	<b>17,063</b>
Twp. 158 North, range 33 West	3	2	84	Lake Stay township	416	439	506	Alder township	188	203	154
Twp. 158 North, range 34 West			7	Limestone township	377	417	494	Alma township	271	364	391
Twp. 158 North, range 35 West	9		13	Marble township	439	471	555	Alvarado village	317	336	323
Twp. 159 North, range 30 West	59	78	46	Marshfield township	477	528	580	Arcyle village	846	857	700
Twp. 159 North, range 31 West	89	108	52	Royal township	452	509	569	Aurzburg township	243	320	315
Twp. 159 North, range 32 West	3	3	2	Shaokatan township	448	451	460	Big Woods township	283	380	390
Twp. 159 North, range 33 West			7	Tyler village	1,121	1,005	905	Bloomer township	204	276	261
Twp. 159 North, range 34 West	1	2	37	Verdi township	507	573	621	Boxville township	74	89	117
Twp. 159 North, range 35 West	13	163	89					Cedar township	209	224	204
Twp. 159 North, range 36 West		6	48	<b>Lyon County</b>	<b>22,253</b>	<b>21,569</b>	<b>19,326</b>	Como township	106	96	93
Twp. 160 North, range 30 West (part)	138	147	98	Amlet township	492	581	623	Comstock township	310	318	312
Twp. 160 North, range 31 West (part)	288	360	170	Balaton village	723	713	665	Donnelly township	67	116	109
Twp. 160 North, range 32 West	228	243	168	Clifton township	427	498	476	Eagle Point township	211	265	258
Twp. 160 North, range 33 West	164	203	74	Coon Creek township	429	502	491	East Park township	79	163	121
Twp. 160 North, range 34 West		3	43	Cottonwood village	709	600	615	East Valley township	106	127	160
Twp. 160 North, range 35 West			68	Custer township <sup>28</sup>	465	814	731	Eckvoll township	124	110	128
Twp. 160 North, range 36 West	8		68	Eidsvold township <sup>29</sup>	385	447	472	Espelle township	128	159	135
Twp. 161 North, range 30 West (part)	135	155	105	Fairview township <sup>29</sup>	509	559	585	Excel township	321	425	410
Twp. 161 North, range 31 West (part)	260	336	195	Florence village	137	149	108	Foldahl township	217	256	191
Twp. 161 North, range 32 West (part)	375	440	224	Garvin village <sup>28</sup>	264			Fork township	169	221	208
Twp. 161 North, range 33 West (part)	203	265	138	Ghent village	336	341	281	Grand Plain township	131	126	156
Twp. 162 North, range 31 West	3	5		Grandview township	438	533	533	Grygla village	216	183	147
Twp. 162 North, range 32 West	140	234		Island Lake township	383	455	455	Holt township	268	370	315
Twp. 162 North, range 33 West	155	237	106	Lake Marshall township <sup>29</sup>	688	517	564	Holt village	172	209	194
Twp. 162 North, range 34 West	186	187	120	Lucas township	379	445	455	Huntly township	120	159	123
Twp. 163 North, range 33 West	59	95		Lynd township	689	723	664	Lincoln township	310	338	297
Twp. 163 North, range 34 West	135	136		Lyons township	416	469	458	Linsell township	89	128	87
Twp. 166 North, range 32 West		3		Marshall city <sup>29</sup>	9,223	4,590	3,250	McCrea township	347	366	327
Twp. 166 North, range 34 West		4		Minnesota village	1,274	1,065	918	Marsh Grove township	245	330	291
Twp. 167 North, range 32 West	1			Monroe township	493	527	511	Middle River township	219	308	324
Twp. 167 North, range 33 West	34	40		Nordland township	358	458	509	Middle River village	356	328	275
Twp. 168 North, range 33 West	16	18		Rock Lake township	406	453	436	Moose River township	128	149	127
Twp. 168 North, range 34 West	41	63		Russell village	508	464	358	Moylan township	201	218	167
Twp. 168 North, range 35 West	8	15		Shelburne township	432	510	553	Nelson Park township	260	335	319
<b>Le Sueur County</b>	<b>19,088</b>	<b>19,227</b>	<b>17,990</b>	Sodus township	430	477	465	New Folden township	308	395	355
Cleveland township	567	621	608	Stanley township	407	432	434	New Folden village	367	309	244
Cleveland village	325	313	290	Taunton village <sup>29</sup>	217	267	211	New Maine township	279	383	251
Cordova township	682	766	692	Tracy city	3,020	3,085	2,570	New Solum township	311	471	414
Derryne township	784	904	898	Vallers township	388	405	431	Oak Park township	396	560	612
				Westerheim township	447	480	534	Oslo village	440	392	328
				<b>McLeod County</b>	<b>22,198</b>	<b>21,380</b>	<b>20,522</b>	Parker township	135	195	219
				Acoma township	673	670	735	Rollis township	293	342	303
				Bergen township	872	1,055	1,105	Sinnett township	167	262	265
				Biscay village <sup>30</sup>	50			Strom Valley township	336	401	413
				Brownton village	696	723	632	Stephen village	877	673	474
				Collins township	650	719	663	Strandquist village	208	180	139
				Glencoe city <sup>30</sup>	2,801	2,387	1,925	Tamarac township	203	308	307
				Glencoe township <sup>30</sup>	741	826	859	Thief Lake township	123	167	144
				Hale township	965	1,076	1,227	Valley township	300	411	380
				Hassan Valley township <sup>30</sup>	749	845	888	Vega township	381	465	454
				Helen township	807	821	846				
				Hutchinson city <sup>30</sup>	4,690	3,887	3,406				

<sup>24</sup> LAKE.—Part of Waldo township reverted to townships 52 and 53 North, range 11 West (part), since 1940. Six townships (Tss. 54, 55, 56, 57, 58, 59 N., R. 11 W.) returned in 1940 as parts of Waldo township and as the six townships [Tss. 54, 55, 56, 57, 58, 59 N., R. 11 W. (part)]; four entire townships (Tss. 58, 59 N., Rts. 9, 10 W.) were also returned in 1940 as parts of Waldo township; civil township dissolved since 1940.

<sup>25</sup> LAKE OF THE WOODS.—Township 161 North, range 30 West, included in 1940 as township 160 North, range 30 West (part).  
<sup>26</sup> LE SUEUR.—Parts of Kasota township annexed to Kasota village in 1946 and 1947. Parts of Lexington township annexed to Le Center village in 1948 and 1949.

<sup>27</sup> LYON.—Garvin village incorporated from part of Custer township in 1945. Part of Eidsvold township annexed to Taunton village prior to 1940. Parts of Fairview and Lake Marshall townships annexed to Marshall city in 1948 and 1947, respectively.

<sup>28</sup> McLEOD.—Biscay village incorporated from part of Hassan Valley township in 1947. Part of Glencoe township annexed to Glencoe city in 1947 and 1948. Part of Lynn township annexed to Hutchinson city in 1947.

Table 6.—POPULATION OF COUNTIES BY MINOR CIVIL DIVISIONS: 1930 TO 1950—Con.

County and minor civil division			County and minor civil division			County and minor civil division					
1950	1940	1930	1950	1940	1930	1950	1940	1930			
<b>Marshall County—Con.</b>			<b>Mille Laacs County—Con.</b>			<b>Mower County—Con.</b>					
Yield township.....	93	128	116	Mudgett township.....	147	146	112	Taopi village.....	118	151	102
Viking township.....	303	337	316	Onamia township.....	519	550	363	Udolpho township.....	613	673	690
Viking village.....	139	146	133	Onamia village.....	704	619	514	Waltham township.....	616	652	662
Wagner township.....	311	389	409	Page township.....	480	522	466	Waltham village.....	212	172	190
Warren city.....	1,779	1,639	1,472	Pease village.....	179	126	133	Windom township <sup>21</sup> .....	754	647	602
Warrenon township.....	189	218	233	Princeston township.....	888	857	898	<b>Murray County.....</b>	14,801	15,060	13,902
West Valley township.....	265	274	297	Princeston village.....	2,108	1,865	1,636	Avoca village.....	281	323	285
Whiteford township.....	95	101	133	South Harbor township.....	528	581	399	Belfast township.....	530	595	597
Wright township.....	275	361	372	Wahkon village.....	202	273	228	Bondin township.....	530	552	554
Top, 186 North, range 41 West.....			89	<b>Morrison County.....</b>	25,822	27,473	25,442	Cameron township.....	483	454	440
<b>Martin County.....</b>	25,655	24,656	22,491	Agram township.....	215	237	278	Chanaramble township.....	404	525	494
Cedar township.....	511	579	530	Belle Prairie township.....	692	718	701	Chandler village.....	331	363	250
Center Creek township.....	614	653	712	Bellevue township.....	524	634	682	Currie village.....	551	524	435
Ceylan village.....	618	549	475	Bowling village.....	233	304	266	Des Moines River township.....	428	502	479
Dunmed village.....	242	239	237	Buckman township.....	744	854	926	Dovray township.....	634	644	602
East Chain township.....	667	793	736	Buckman village.....	179	186	212	<i>Doveray village.....</i>	127	128	107
Edin township.....	444	524	518	Bull township.....	539	603	668	Ellaborough township.....	516	534	576
Fairmont city <sup>22</sup> .....	8,139	6,988	5,321	Clough township.....	139	245	294	Fenton township.....	470	454	483
Fairmont township <sup>23</sup> .....	1,939	969	863	Culdrum township.....	539	664	757	Fulda village.....	1,470	984	818
Fox Lake township.....	538	634	656	Cushing township.....	395	560	424	Hadley village.....	130	162	105
Fraser township.....	563	618	695	Darling township.....	569	693	595	Holly township.....	409	491	485
Galema township.....	507	307	590	Elmdale township <sup>24</sup> .....	940	1,263	1,152	Iona township.....	470	579	590
Granada village.....	493	431	397	Elmdale village <sup>24</sup> .....	119	119	100	Iona village.....	355	365	321
Jay township.....	543	609	675	Fleisburg village.....	281	275	284	Lake Sarah township.....	304	404	454
Lake Belt township.....	523	640	585	Genoa village.....	79	87	68	Lake Wilson village.....	434	421	329
Lake Fremont township.....	549	557	596	Granite township.....	490	377	622	Leeds township.....	413	515	493
Manassaka township.....	587	622	646	Green Prairie township.....	372	437	220	Lime Lake township.....	479	468	556
Montevideo village.....	315	311	183	Harding township.....	124	117	111	Lowville township.....	414	436	398
Nashville township.....	533	629	652	Hillman township.....	176	223	195	Mason township.....	534	617	402
Northrop village.....	157	134	141	Hillman village.....	85	110	110	Moulton township.....	544	555	585
Ormsby village (part).....	62	85	95	Lakin township.....	504	539	218	Murray township.....	481	402	537
Pleasant Prairie township.....	696	667	682	Lastup village.....	158	128	118	Shelek township.....	507	617	491
Rolling Green township.....	559	555	597	Leigh township.....	198	199	214	Skandia township.....	421	421	477
Rutland township.....	612	662	840	Little Falls city.....	6,717	6,047	5,014	Slayton township.....	547	610	582
Sherburne village.....	1,227	1,030	890	Morril township.....	471	337	510	Slayton village.....	1,587	1,587	1,102
Silver Lake township.....	636	739	764	Motley township.....	642	678	540	<b>Nicollet County.....</b>	20,929	18,282	16,550
Tamahewen township.....	368	618	650	Motley village.....	435	368	397	Belgrade township.....	910	814	876
Triumph village.....	561	480	292	Mount Morris township.....	121	153	96	Bernadotte township.....	503	600	625
Truman village.....	1,106	984	730	Parker township.....	610	663	627	Brighton township <sup>25</sup> .....	288	270	283
Waverly township.....	489	357	599	Pierz township.....	479	550	564	Courtland township <sup>26</sup> .....	620	658	696
Welcome village.....	712	630	519	Pierz village.....	856	714	634	Courtland village.....	251	201	260
Westford township.....	596	604	613	Pike Creek township.....	956	1,144	1,256	Granby township.....	383	456	469
<b>Meeker County.....</b>	18,966	19,277	17,914	Platte township.....	367	457	444	Lafayette township.....	775	535	589
Aston township.....	539	618	613	Pulaski township.....	326	333	361	Lafayette village.....	438	400	389
Cedar Mills township <sup>27</sup> .....	696	868	836	Rail Prairie township.....	195	303	307	Lake Prairie township.....	793	894	927
Cedar Mills village <sup>28</sup> .....	99	99	99	Randall village.....	425	362	302	New Sweden township.....	553	617	627
Celliwood township.....	745	843	665	Richardson township.....	340	377	275	Nicollet township.....	595	546	640
Cooson township.....	442	496	546	Ripley township.....	553	661	642	Nicollet village.....	493	434	434
Cooson village.....	282	357	299	Rostig township.....	122	139	146	North Mankato city.....	4,788	3,517	2,822
Danielson township.....	582	596	573	Royalton village.....	500	518	518	Oshawa township <sup>29</sup> .....	491	548	516
Darwin township.....	526	540	544	Scandia Valley township.....	299	398	280	Ridgley township.....	269	285	242
Darwin village.....	273	224	156	Schenck village.....	189	171	250	St. Peter city <sup>30</sup> .....	7,754	5,870	4,811
Dassel township.....	614	763	837	Swan River township.....	825	854	1,022	Traverse township.....	424	475	441
Dassel village.....	962	872	785	Swanville village.....	622	708	849	West Newton township.....	631	663	612
Eden Valley village (part) <sup>30</sup> .....	510	443	362	Two Rivers township.....	373	417	435	<b>Nobles County.....</b>	22,435	21,215	18,618
Ellsworth township.....	498	663	654	Upsala village.....	544	638	714	Adrian village.....	1,115	1,066	1,000
Forest City township.....	668	710	674	<b>Mower County.....</b>	396	347	345	Bigelow township.....	518	555	519
Forest Prairie township.....	889	958	1,036	Adams township.....	601	654	637	Bigelow village.....	238	250	190
Gradleaf township.....	567	654	618	Adams village.....	663	674	574	Bloom township.....	474	526	511
Grove City village.....	481	447	372	Austin city <sup>31</sup> .....	23,106	18,307	12,276	Brower village.....	478	467	396
Harvey township.....	527	587	516	Austin township <sup>32</sup> .....	2,221	1,440	902	Deward township.....	494	523	557
Kingston township.....	1,316	1,778	1,778	Bennington township.....	462	446	428	Dundee village.....	179	222	152
Litchfield city <sup>32</sup> .....	4,968	3,920	2,880	Brownsville village.....	493	355	273	Elk township.....	522	540	525
Litchfield township.....	545	530	596	Clayton township.....	367	420	379	Ellsworth village.....	630	660	644
Manassah township <sup>33</sup> .....	748	784	763	Dexter township.....	545	605	590	Graham Lakes township <sup>33</sup> .....	470	485	448
Swede Grove township.....	506	546	523	Dexter village.....	316	303	242	Grand Prairie township.....	433	474	473
Union Grove township.....	613	645	636	Elkton village.....	141	117	91	Hersey township.....	427	464	446
Watkins village.....	659	584	518	Frankford township.....	454	471	478	Indian Lake township.....	449	436	430
<b>Mille Laacs County.....</b>	15,165	15,158	14,076	Grand Meadow township.....	533	536	487	Kinbrae village.....	85	107	115
Bock village.....	96	125	109	Grand Meadow village.....	796	790	585	Larkin township.....	483	498	585
Bogus Brook township.....	868	980	1,046	Lansing township.....	1,090	1,696	1,286	Leota township.....	705	632	540
Borgham township.....	859	963	1,009	Le Roy township <sup>34</sup> .....	556	679	651	Lismore township.....	459	491	506
Bradbury township.....	290	267	276	Le Roy village <sup>35</sup> .....	429	507	661	Lismore village.....	317	311	325
Daley township.....	212	236	234	Lodi township.....	574	627	515	Little Rock township.....	496	527	559
East Side township.....	349	393	267	Lyle township.....	606	513	453	Lorain township.....	593	625	468
Foreston village.....	361	300	280	Mapleview village <sup>36</sup> .....	435	435	435	Olney township.....	459	501	487
Greenbush township.....	721	886	930	Marshall township.....	545	549	508	Ransom township.....	510	565	502
Hayden township.....	323	461	382	Nevada township.....	524	585	555	Round Lake village.....	435	430	403
Ile village <sup>37</sup> .....	654	567	523	Pleasant Valley township.....	404	442	430	Rushmore village.....	368	423	383
Ile Harbor township <sup>38</sup> .....	372	425	372	Racine township.....	742	789	772	Seward township.....	465	447	587
Kathie township.....	720	736	513	Red Rock township.....	898	788	666	Summit Lake township.....	639	657	750
Lewis township.....	52	83	63	Rose Creek village <sup>39</sup> .....	314	261	210	Westside township.....	455	515	516
Milaca township.....	796	887	893	Sargeant township.....	472	514	482	Wilmont township.....	557	591	590
Milaca village.....	1,517	1,627	1,318	Sargeant village.....	121	138	91	Wilmont village.....	473	561	374
Mile township.....	836	1,103	1,142	<b>Mower County.....</b>	42,277	36,113	28,665	Worthington city <sup>40</sup> .....	7,923	5,118	3,878
								Worthington township <sup>41</sup> .....	597	948	661

<sup>22</sup> MARTIN.—Parts of Fairmont township annexed to Fairmont city in 1945, 1946, and 1947.  
<sup>23</sup> MARTIN.—Cedar Mills village incorporated from part of Cedar Mills township since 1940. That part of Eden Valley village in Meeker County returned in 1940 as dependent in Manassah township; Manassah township figures adjusted accordingly. Litchfield city returned in 1940 as a village.  
<sup>24</sup> MILLE LAACS.—Parts of Ile village annexed to Ile Harbor township in 1947 and 1948.  
<sup>25</sup> MOWER.—Elmdale village incorporated from part of Elmdale township in 1947.  
<sup>26</sup> NICOLLET.—Parts of Austin and Lansing townships annexed to Austin city since 1940. Parts of Le Roy township annexed to Le Roy village in 1947. Mapleview village incorporated from part of Lansing township in 1946. Part of Windom township annexed to Rose Creek village in 1948.  
<sup>27</sup> NICOLLET.—Part of Courtland township annexed to Brighton township since 1940. Part of St. Peter city annexed to Oshawa township in 1941.  
<sup>28</sup> NOBLES.—Graham Lakes township returned in 1940 as Graham Lake. Parts of Worthington township annexed to Worthington city in 1945, 1946, and 1947.

# NUMBER OF INHABITANTS

23-21

Table 6.—POPULATION OF COUNTIES BY MINOR CIVIL DIVISIONS: 1930 TO 1950—Con.

County and minor civil division	1950	1940	1930	County and minor civil division	1950	1940	1930	County and minor civil division	1950	1940	1930
<b>Norman County</b> .....	<b>12,969</b>	<b>14,746</b>	<b>14,061</b>								
Ada city.....	2,121	1,938	1,285	<b>Otter Tail County—Con.</b>				<b>Pine County—Con.</b>			
Anthony township.....	258	326	349	Elizabeth village.....	168	176	164	Birch Creek township.....	429	596	679
Bear Park township.....	535	692	600	Elmo township.....	520	607	637	Bremen township.....	328	409	397
Florn township.....	550	658	755	Erhard village <sup>29</sup> .....	145	155	145	Brook Park township.....	346	399	425
Fossom township.....	393	526	546	Erhards Grove township <sup>31</sup> .....	478	715	762	Brook Park village.....	148	160	159
Gary village.....	278	300	308	Everts township.....	348	364	372	Bruno township.....	360	481	383
Good Hope township.....	175	198	157	Fergus Falls city.....	12,917	10,848	9,369	<i>Bruno village</i> .....	199	254	167
Green Meadow township.....	239	314	268	Fergus Falls township.....	451	470	550	Chengwatana township.....	407	491	517
Halstad township.....	428	584	665	Folden township.....	427	538	534	Clover township.....	165	189	153
Halstad village.....	635	570	535	Friberg township.....	540	681	672	Crosby township.....	125	194	126
				Girard township.....	364	414	318	Danforth township.....	101	114	122
Hegne township.....	102	268	319	Gorman township.....	410	504	479	Dell Grove township.....	537	710	624
Hondrum township.....	403	520	548	Henning township.....	498	489	521	Denham village.....	96	90	---
Hondrum village.....	362	341	326	Henning village.....	1,004	945	731	Finlayson township.....	461	517	523
Home Lake township.....	332	394	383	Hohart township.....	385	400	407	Finlayson village.....	195	225	241
Lake Ida township.....	245	346	349	Homestead township.....	439	529	552	Flerding township.....	100	103	92
Lee township.....	313	450	470	Inman township.....	495	588	557	Henriette village.....	57	148	128
Loekhart township.....	274	345	366	Leaf Lake township.....	610	658	650	Hinckley township.....	629	685	680
McDonaldsville township.....	317	381	449	Leaf Mountain township.....	598	563	631	Hinckley village.....	902	873	682
Mary township.....	315	397	394	Lida township.....	419	440	408	Kerrick township <sup>41</sup> .....	300	405	425
Perley village.....	204	246	231	Maine township.....	614	662	669	Kerrick village <sup>41</sup> .....	81	---	---
				Maplewood township.....	528	726	634	Kettle River township.....	746	1,062	758
Pleasant View township.....	341	391	379	New York Mills village.....	977	771	667	<i>Pattidge village</i> .....	163	161	95
Rockwell township.....	174	181	197	Newton township.....	876	1,020	1,060	<i>Willow River village</i> .....	294	314	253
Shelly village.....	480	594	670	Nidaros township.....	398	582	504	Mission Creek township.....	515	586	577
Shelly township.....	323	344	308	Norwegian Grove township.....	435	540	558	Munch township.....	196	236	188
Spring Creek township.....	150	216	261	Oak Valley township.....	576	662	631	New Dosey township <sup>44</sup> .....	182	---	---
Strand township.....	235	260	304	Orwell township.....	302	358	405	Nickerson township.....	117	141	214
Sundul township.....	322	402	404	Oscar township.....	377	429	542	Norman township.....	287	304	347
Twin Valley village.....	899	844	657	Otter Tail township.....	163	206	214	Opema township.....	272	344	292
Waukon township.....	418	496	482	Otter Tail village.....	237	264	221	Park township.....	119	126	129
Wild Rice township.....	571	732	622	Otto township.....	461	620	601	Partridge township.....	562	646	740
Winchester township.....	391	483	444	Paddock township.....	556	649	684	Pine City township.....	813	955	981
				Parkers Prairie township.....	474	535	535	Pine City village.....	1,937	1,718	1,343
<b>Olmsted County</b> .....	<b>48,228</b>	<b>42,658</b>	<b>35,426</b>	Parkers Prairie village.....	900	781	631	Pine Lake township.....	481	368	---
Byron village.....	355	341	323	Pelican township.....	502	555	2,046	Pokerama township.....	987	1,172	1,248
Cascade township <sup>38</sup> .....	1,331	956	795	Pelican Rapids village.....	1,676	1,560	1,165	Rock Creek township.....	892	1,033	1,443
Chaffield city (part).....	487	491	388	Perham township.....	414	565	545	Royalton township.....	608	783	840
Dover township.....	524	529	559	Perham village.....	1,926	1,534	1,411	Sandstone township.....	490	490	508
Dover village.....	263	269	272	Pine Lake township.....	395	489	431	Sandstone village.....	1,067	1,559	1,083
Elmira township.....	476	481	542	Richville village.....	141	233	179	Sturgeon Lake township.....	480	621	646
Eyota township.....	490	554	577					<i>Sturgeon Lake village</i> .....	189	215	270
Eyota village.....	495	438	404	Rothsay village (part) <sup>39</sup> .....	118	---	---	Wilma township.....	71	154	164
Farmington township.....	598	621	629	Rush Lake township.....	407	514	523	Windemere township.....	392	489	529
Haverhill township.....	655	684	652	St. Olaf township.....	467	544	548	Twp. 43 North, range 17 West <sup>41</sup> .....	40	79	121
				Scambler township.....	357	388	437				
High Forest township.....	943	878	744	Star Lake township.....	497	585	481	<b>Pipestone County</b> .....	<b>14,003</b>	<b>13,794</b>	<b>12,238</b>
Kalmar township.....	825	785	720	Sverdrup township.....	578	662	698	Aetna township.....	497	536	525
Marion township.....	1,571	789	659	Tordenskjold township.....	523	590	660	Altona township.....	434	493	463
New Haven township.....	902	1,022	974	Trondhjem township <sup>39</sup> .....	352	515	587	Burke township.....	435	490	430
Orion township.....	470	585	564	Tumuli township.....	407	446	468	Eden township.....	539	584	534
Oronoco township.....	1,014	777	906	Underwood village.....	336	353	308	Edgerton village.....	961	815	627
Pleasant Grove township.....	804	879	824	Urbank village <sup>40</sup> .....	162	---	---	Elmer township.....	494	498	557
Quincy township.....	409	544	554	Vergas village.....	301	351	323	Fountain Prairie township.....	431	529	546
Rochester city <sup>45</sup> .....	29,885	26,312	20,621	Vining village.....	150	176	222	Grange township.....	436	469	455
Rochester township <sup>38</sup> .....	2,334	1,486	836	Western township.....	301	332	326	Gray township <sup>42</sup> .....	382	438	453
				Woodside township.....	434	661	573	Hatfield village.....	110	73	112
Rock Dell township.....	626	703	653	<b>Pennington County</b> .....	<b>12,965</b>	<b>12,913</b>	<b>10,487</b>	Holland village.....	263	308	275
Salom township.....	848	819	789	Black River township.....	130	140	150	Ihlen village.....	135	174	203
Stewartville village.....	1,193	1,025	793	Bray township.....	125	164	167	Jasper village (part).....	723	777	669
Viola township.....	640	690	677	Clover Leaf township.....	120	144	129	Osborne township.....	527	584	562
				Deer Park township.....	222	267	249	Pipestone city <sup>43</sup> .....	5,269	4,682	3,489
<b>Otter Tail County</b> .....	<b>51,320</b>	<b>53,192</b>	<b>51,006</b>	Goodridge township.....	98	122	75	Rock township.....	446	466	487
Aastad township.....	364	416	473	Goodridge village.....	144	174	171	Ruthton village.....	534	490	387
Amor township.....	413	357	405	Hickory township.....	188	304	268	Sweet township.....	505	503	537
Aurdal township.....	561	609	650	Highlanding township <sup>46</sup> .....	321	401	376	Trosky village.....	149	167	130
Battle Lake village.....	714	623	562	Kratka township.....	226	299	262	Troy township.....	465	480	532
Blowers township.....	456	618	610	Mayfield township.....	128	187	193	Woodstock village.....	277	253	235
Bluffton township.....	749	831	809					<b>Polk County</b> .....	<b>35,900</b>	<b>37,734</b>	<b>36,019</b>
<i>Bluffton village</i> .....	239	224	204	Norden township.....	255	318	262	Andover township.....	190	235	299
Buse township.....	405	557	499	North township <sup>40</sup> .....	1,089	1,069	789	Angus township.....	244	286	307
Butler township.....	400	472	474	Numedal township.....	138	127	113	Badger township.....	321	385	349
Candor township.....	355	464	360	Polk Centre township.....	133	158	179	Belgium township.....	170	108	115
				Retner township.....	181	229	193	Beltrami village.....	199	213	236
Carlisle township.....	299	328	379	River Falls township.....	260	323	293	Brandsvold township.....	442	526	538
Clitherall township.....	445	482	443	Rocksbury township <sup>40</sup> .....	659	685	593	Brandt township.....	139	136	132
Clitherall village.....	176	178	151	St. Hilaire village.....	276	288	280	Brislet township.....	132	174	178
Compton township.....	563	650	687	Sanders township.....	296	358	338	Bygland township.....	363	506	560
Corliss township.....	482	526	560	Silverton township.....	240	266	216	Chester township.....	327	297	234
Dalton village.....	279	226	182					Climax village.....	271	253	239
Dane Prairie township.....	425	531	543	Smiley township.....	357	376	379	Columbia township.....	599	774	710
Dead Lake township.....	452	511	509	Star township.....	254	298	354	Crookston city <sup>43</sup> .....	7,352	7,161	6,321
Deer Creek township.....	523	616	660	Thief River Falls city <sup>40</sup> .....	6,926	6,019	4,268	Crookston township.....	357	425	426
Deer Creek village.....	349	408	337	Wyandotte township.....	199	227	230	East Grand Forks city <sup>44</sup> .....	5,049	3,511	2,922
								Eden township.....	386	541	555
Dent village.....	187	204	224	<b>Pine County</b> .....	<b>16,223</b>	<b>21,478</b>	<b>20,264</b>	Erskine village.....	608	581	511
Dora township.....	406	494	491	Arlene township.....	251	279	215	Fether township.....	214	291	289
Dunn township.....	454	519	415	Arma township.....	190	303	327	Euclid township.....	320	349	368
Eagle Lake township.....	499	539	558	Askov village.....	387	312	298				
Eastern township.....	444	478	448	Barry township.....	366	369	316				
Edna township.....	418	515	515								
Effington township <sup>49</sup> .....	536	782	794								
Elizabeth township.....	443	478	572								

<sup>38</sup> OLMSTED.—Parts of Cascade township annexed to Rochester city in 1943, 1946, 1947, and 1948. Parts of Rochester township annexed to Rochester city in 1941, 1946, 1947, and 1948.

<sup>39</sup> OTTER TAIL.—Urbank village incorporated and made independent of Effington township in 1947. Erhard village incorporated and made independent of Erhards Grove township in 1949. Part of Trondhjem township annexed to Rothsay village in 1947; Rothsay village in Wilkin County only in 1940.

<sup>40</sup> PENNINGTON.—Highlanding township returned in 1940 as High Landfing. Parts of North and Rocksbury townships annexed to Thief River Falls city in 1941 and 1945 and in 1947, respectively.

<sup>41</sup> PINE.—Kerrick village incorporated from part of Kerrick township in 1946. New Dosey township organized from Dosey township and township 44 North, ranges 15 West (part) and 16 West, in 1946. Township 43 North, range 17 West, returned in 1940 as Keene township; civil township dissolved since 1940.

<sup>42</sup> PIPESTONE.—Parts of Gray township annexed to Pipestone city in 1945.

<sup>43</sup> POLK.—Parts of Lowell township annexed to Crookston city in 1946 and 1948. Part of Grand Forks township annexed to East Grand Forks city in 1945.

Table 6.—POPULATION OF COUNTIES BY MINOR CIVIL DIVISIONS: 1930 TO 1950—Con.

County and minor civil division	1950	1940	1930	County and minor civil division	1950	1940	1930	County and minor civil division	1950	1940	1930		
<b>Polk County—Con.</b>				<b>Ramsey County</b>			355,332	309,935	286,721	<b>Renville County—Con.</b>			
Fairfax township	312	376	355	Falcon Heights village <sup>43</sup>	3,884	—	—	Danube village	437	350	332		
Fanny township	166	204	292	Lauderdale village <sup>44</sup>	1,033	—	—	Emmet township	453	523	569		
Ferrie township	146	160	173	Mounds View township	6,182	1,924	1,586	Erikson township	551	800	632		
Fertile village	690	907	960	New Brighton village	2,278	658	500	Fairfax village	1,143	1,116	916		
Fisher township	566	740	791	New Canada township	9,286	5,417	2,721	Flora township	464	477	520		
Fisher village	302	333	337	North St. Paul village	4,248	3,135	2,915	Franklin village	546	502	535		
Fomon village	1,614	1,271	978	Roseville village <sup>45</sup>	6,437	—	—	Hawk Creek township	365	462	508		
Garfield township	541	627	622	St. Paul city	311,349	287,736	271,606	Hector township	574	618	502		
Garfield township	494	565	592	White Bear township	7,049	3,430	2,238	Hector village	1,196	1,044	864		
Gentilly township	421	490	507	White Bear Lake city	3,646	2,858	2,600	Henryville township	519	658	503		
Godfrey township	378	426	436	<b>Red Lake County</b>			6,806	7,413	6,887	Kingman township	452	486	531
Grand Forks township <sup>46</sup>	216	375	472	Browns Creek township	110	145	134	Martinsburg township	492	555	533		
Grove Park township	336	393	340	Emardville township	441	557	527	Merrill township	555	540	614		
Gully township	320	372	462	Equality township	380	472	511	Morton village	794	904	756		
Gully village	183	194	138	Garnes township	357	498	471	Norfolk township	464	601	459		
Hammond township	98	142	128	Gervais township	400	438	382	Olivia village <sup>47</sup>	2,012	1,788	1,475		
Hedgehand township	97	107	94	Lake Pleasant township	273	300	286	Osceola township	484	525	481		
Higdon township	227	269	272	Lambert township	435	517	402	Palmira township	528	596	608		
Hill River township	409	492	517	Louisville township	328	371	369	Preston Lake township	549	611	584		
Hubbard township	330	421	457	Oklee village	404	414	377	Renville city	1,323	1,256	1,004		
Huntville township	431	602	564	Plummer village	340	312	279	Sacred Heart township	620	717	777		
Johnson township	211	226	254	Poplar River township	551	703	575	Sacred Heart village	745	752	685		
Kettoville township	197	208	235	Red Lake Falls city	1,733	1,539	1,386	Troy township	530	593	569		
Keystone township	192	208	218	Red Lake Falls township	295	404	409	Wana township	513	560	650		
King township	355	444	484	River township	117	133	146	Wellington township	493	571	529		
Knife township	491	586	585	Terrebonne township	396	520	512	Winfield township	499	518	571		
Langby village	206	195	144	Wylie township	156	159	122	<b>Rice County</b>			36,235	32,160	29,974
Leong township	336	461	500	<b>Redwood County</b>			22,127	22,290	20,620	Bridgewater township	1,276	881	816
Liberty township	242	282	235	Bellevue village <sup>48</sup>	381	409	350	Cannon City township	910	897	919		
Lowell township <sup>49</sup>	726	784	725	Brookline township	524	581	640	Dennison village (part)	5	10	9		
McIntosh village	881	903	688	Charlestown township	475	481	510	Dundas village	469	456	377		
Mentor village	321	287	265	Clements village	239	240	206	Erin township	608	541	808		
Nesbit township	210	246	308	Delhi township	412	449	420	Forest township	16,028	14,527	12,797		
Nesville village	189	175	186	Delhi village	152	174	178	Lonsdale village	600	744	717		
Northland township	363	421	437	Gales township	373	389	373	Morrisonville <sup>50</sup>	510	545	508		
Onstad township	191	215	219	Granite Rock township	568	588	585	Morristown township <sup>48</sup>	749	769	811		
Parrell township	136	159	179	Honner township <sup>49</sup>	90	104	108	Morristown village <sup>49</sup>	533	677	619		
Queen township	489	589	572	Johnsonville township	448	503	520	Nerstrand village	228	251	283		
Ros township	249	250	286	Kintire township <sup>49</sup>	370	399	421	Northfield city	7,487	4,533	4,153		
Rhinehart township	148	126	149	Lamberton township	403	679	690	Northfield township	601	666	756		
Roome township	321	395	497	Lamberton village	1,208	922	782	Richland township	655	693	672		
Rosebud township	461	537	471	Lucan village	246	226	182	Shieldsville township	542	644	690		
Russia township	185	271	294	Milroy village	268	261	197	Warren township	834	840	888		
Sandsville township	134	290	189	Morgan township	513	588	600	Waubesa township	808	812	771		
Scandia township	140	191	168	Morgan village	949	846	840	Webster township	608	743	976		
Sletten township	264	453	490	New Avon township	511	566	539	Wells township	820	743	763		
Sullivan township	356	314	314	North Hero township	426	430	519	Wheatland township	924	1,030	1,032		
Tabor township	323	390	385	North Redwood village	215	211	186	Wheeling township	569	633	609		
Tilden township	129	163	175	Paxton township	579	677	668	<b>Rock County</b>			11,278	10,933	10,962
Tynaid township	124	173	193	Redwood Falls city <sup>50</sup>	3,813	3,270	2,552	Battle Plain township	486	486	504		
Vineand township	272	408	497	Redwood Falls township	840	487	479	Beaver Creek township	612	672	751		
Wenger township	456	582	624	Revere village	198	197	146	Beaver Creek village	245	254	224		
Winger village	283	301	258	Seaforth village	613	580	518	Clinton township	742	694	730		
Woodside township	564	650	616	Sheridan township	156	148	124	Steen village <sup>49</sup>	223	—	—		
<b>Pope County</b>			12,862	13,544	13,085	Sherman township	456	532	532	Denver township	416	429	475
Beaugar township	310	331	322	Swedes Forest township	266	309	303	Hardwick village	207	273	247		
Barness township	301	385	384	Three Lakes township	519	533	488	Hills village	620	450	407		
Ben Wade township	448	454	506	Underwood township	354	396	427	Jasper village (part)	117	103	100		
Blue Mounds township	398	446	533	Vall township	495	546	564	Kanaranz township	444	452	558		
Chippewa Falls township	423	433	407	Vesta township	447	536	477	<b>Roseau County</b>			14,505	15,103	12,621
Cyrus village	363	357	386	Vesta village	340	334	310	Badger village	448	404	325		
Farwell village	112	132	147	Wabasso village	603	604	482	Barnett township	312	352	276		
Gilechrist township	330	452	420	Walnut Grove village	890	753	586	Barto township	278	345	305		
Glenwood city <sup>51</sup>	2,696	2,664	2,220	Wanda village	178	191	151	Beaver township	169	212	203		
Glenwood township <sup>51</sup>	583	604	549	Waterbury township	538	615	594	Blooming Valley township	41	69	38		
Grove Lake township	367	428	413	Westline township	415	453	432	Cedarbend township	178	240	155		
Hoff township	277	387	414	Willow Lake township	565	619	649	Deer township	211	294	235		
Lake Johanna township	304	398	365	<b>Renville County</b>			23,954	24,625	23,645	Dewey township	171	196	187
Langhei township	398	487	528	Bandon township	485	621	602	Dieter township	331	410	407		
Leven township	469	467	400	Beaver Falls township	369	445	420	Enstrom township	337	362	270		
Long Beach village	181	119	—	Hitch Cooley township	529	639	564	Falun township	352	379	287		
Lewry village	285	273	272	Bird Island township <sup>52</sup>	480	496	535	Bird Island village	1,333	1,201	1,004		
Minnewaska township	236	272	336	Boon Lake township	597	584	661	Brookfield township	522	627	554		
New Prairie township	371	419	461	Buffalo Lake village	724	537	545	Cairo township	687	711	706		
Nora township	392	448	503	Camp township	448	482	529	Camp township	448	482	529		
Renon township	413	469	447	Crooks township	483	561	543	White Bear Lake township	494	556	581		
Rolling Forks township	328	378	429	Winland township	272	336	396						
Sedan village	134	136	781										
Starbuck village	1,143	972	781										
Villard village	288	218	234										
Walden township	354	422	453										
Westport township	410	458	388										
Westport village	96	102	81										
White Bear Lake township	494	556	581										

<sup>43</sup> POLK.—For footnote, see preceding page.

<sup>44</sup> POPE.—Part of Glenwood township annexed to Glenwood city in 1947.

<sup>45</sup> RAMSEY.—Falcon Heights and Lauderdale villages incorporated from Rose township in 1949. Roseville village incorporated from part of Rose township in 1948.

<sup>46</sup> REXVILLE.—Part of Olivia village annexed to Bird Island township in 1948.

<sup>47</sup> RICE.—Part of Morrystown village annexed to Morrystown township in 1941.

<sup>48</sup> ROCK.—Steen village incorporated in 1942. Kenneth village made independent of Vienna township in 1950.

**NUMBER OF INHABITANTS**

**Table 6.—POPULATION OF COUNTIES BY MINOR CIVIL DIVISIONS: 1930 TO 1950—Con.**

County and minor civil division	1950	1940	1930	County and minor civil division	1950	1940	1930	County and minor civil division	1950	1940	1930
<b>Roseau County—Con.</b>			<b>St. Louis County—Con.</b>			<b>St. Louis County—Con.</b>					
Golden Valley township.....	183	227	185	Fayal township.....	780	815	722	Twp. 59 North, range 21 West.....	113	138	132
Greenbush village.....	713	556	387	Field township.....	381	389	396	Twp. 60 North, range 18 West.....	237	200	153
Grinstead township.....	276	282	214	Fine Lakes township.....	200	210	188	Twp. 60 North, range 19 West.....			
Herdim township.....	284	271	254	Floodwood township.....	1,187	1,103	786	(part).....	54	81	90
Huss township.....	215	290	275	<i>Floodwood village</i> .....	667	471	543	Twp. 60 North, range 20 West <sup>51</sup> .....	42	78	32
Jadis township <sup>50</sup> .....	540	651	591	Franklin village.....	115	515	625	Twp. 61 North, range 12 West.....	54	32	43
Laona township.....	351	369	261	Fraser city.....	134	155	149	Twp. 61 North, range 13 West.....	36	46	37
Lind township.....	143	181	149	Frederic township.....	186	153	108	Twp. 61 North, range 14 West.....	14	1	14
Malung township.....	388	512	438	French township.....	150	151	72	Twp. 61 North, range 17 West.....	14	27	49
Mickinock township.....	435	425	345	Gilbert city <sup>51</sup> .....	2,247	2,504	2,722	Twp. 62 North, range 16 West.....	166	184	140
								Twp. 62 North, range 17 West.....	51	82	103
Moose township.....	171	228	190	Gnesen township.....	430	437	391				
Moranville township.....	535	617	309	Grand Lake township.....	788	695	624	Twp. 62 North, range 21 West.....	202	225	208
Nereson township.....	153	179	157	Great Scott township <sup>51</sup> .....	276	377	480	Twp. 63 North, range 14 West.....	1	1	1
Palmville township.....	120	114	82	Halden township.....	267	390	353	Twp. 63 North, range 15 West.....	2	6	8
Polnitz township.....	167	175	158	Herman township.....	3,159	2,162	1,212	Twp. 63 North, range 16 West.....	8	10	12
Polonia township.....	165	190	128	Hibbing village <sup>51</sup> .....	16,276	16,385	15,666	Twp. 63 North, range 17 West.....	57	34	35
Poplar Grove township.....	179	205	174	Industrial township.....	413	399	335	Twp. 63 North, range 19 West.....	111	160	175
Reine township.....	191	220	180	Kelsey township.....	240	284	248	Twp. 63 North, range 21 West.....	171	231	283
Rosevelt village.....	228	304	287	Kirney village.....	336	462	737	Twp. 64 North, range 12 West.....	7	11	1
Roseau village <sup>50</sup> .....	2,231	1,775	1,028	Kugler township.....	120	127	116	Twp. 64 North, range 13 West.....	5	2	1
								Twp. 64 North, range 17 West.....	40	75	88
Ross township.....	328	387	314	Lakewood township.....	1,076	917	532	Twp. 64 North, range 21 West.....	53	108	95
Skaagen township.....	192	205	252	Lavell township.....	375	451	561	Twp. 65 North, range 12 West.....			19
Soler township.....	307	382	353	Leiding township.....	480	675	719	Twp. 65 North, range 13 West.....	8	12	
Spruce township.....	516	520	339	Linden Grove township.....	183	248	252	Twp. 65 North, range 15 West.....	3		4
Stafford township.....	357	284	297	McDavitt township.....	343	394	393	Twp. 65 North, range 16 West.....	4		17
Stokes township.....	216	320	287	McKinley village.....	196	235	304	Twp. 65 North, range 21 West.....	302	290	181
Strathcona village.....	143	114	112	Meadowlands township.....	433	573	563	Twp. 65 North, range 21 West.....			
Warroad village <sup>50</sup> .....	1,276	1,309	1,184	Meadowlands village.....	134	142	121	Twp. 66 North, range 12 West.....	2	2	
Twp. 159 North, range 37 West.....		19	180	Mesa township <sup>51</sup> .....	30	17	26	Twp. 66 North, range 15 West.....	1	2	
Twp. 160 North, range 37 West.....			61	Midway township.....	1,497	1,154	1,010	Twp. 66 North, range 16 West.....	62	47	44
								Twp. 66 North, range 20 West.....	4		
Twp. 161 North, range 35 West.....	27	105	151	Missabe Mountain township.....	283	427	828	Twp. 66 North, range 21 West.....	6		16
Twp. 161 North, range 36 West <sup>50</sup> .....	130	140	130	Morom township.....	181	204	195	Twp. 67 North, range 14 West.....	2		
Twp. 161 North, range 37 West.....	136	107	79	Morse township.....	738	706	565	Twp. 67 North, range 15 West.....	1	2	3
Twp. 162 North, range 44 West.....	48	40	31	Mountain Iron village.....	1,377	1,492	1,349	Twp. 67 North, range 16 West.....	3	4	
Twp. 163 North, range 36 West.....				Ness township.....	123	176	186	Twp. 67 North, range 17 West.....	85	58	42
(part) <sup>50</sup> .....	164			New Independence township.....	195	260	180	Twp. 67 North, range 18 West.....	1		
Twp. 163 North, range 37 West.....	232	179	86	Nichols township.....	1,293	1,678	1,629	Twp. 67 North, range 19 West.....	9		
Twp. 163 North, range 38 West.....	123	154		<i>Leonida village (part)</i> .....	88	440	499	Twp. 67 North, range 20 West.....	18	22	
Twp. 163 North, range 39 West.....				Normanna township.....	192	239	263	Twp. 67 North, range 21 West.....	12	94	76
(part).....	4	6		Northland township.....	102	139	117	Twp. 68 North, range 14 West.....			
Twp. 163 North, range 40 West.....		34	26					Twp. 68 North, range 15 West.....	4	7	26
(part).....	13	1	1	Orr village.....	309	234	364	Twp. 68 North, range 18 West.....	14	24	16
Twp. 163 North, range 43 West.....				Owens township.....	461	419	112	Twp. 68 North, range 19 West.....	31	56	34
				Payne township.....	75	113	462	Twp. 68 North, range 20 West.....	42	41	2
Twp. 164 North, range 36 West.....	26	26		Pike township.....	328	390	287	Twp. 69 North, range 17 West.....	8	2	11
Twp. 164 North, range 37 West.....	10	27		Portage township.....	207	287	237	Twp. 69 North, range 18 West.....	4	10	13
Twp. 164 North, range 39 West.....	15	6		Prairie Lake township.....	97	132	129	Twp. 69 North, range 20 West.....			
Twp. 164 North, range 40 West.....	5	20	17	Proctor village.....	2,663	2,468	2,521	Twp. 69 North, range 21 West.....			
Twp. 164 North, range 43 West.....			8	Rice Lake township.....	2,838	2,800	1,573	Twp. 69 North, range 19 West.....			
				Sandy township.....	235	273	270	Twp. 69 North, range 19 West.....			
<b>St. Louis County.....</b>	<b>206,062</b>	<b>206,917</b>	<b>204,596</b>	Solway township.....	744	661	557	Twp. 69 North, range 20 West.....			
Alango township.....	381	440	454	Stoney Brook township.....	172	217	217	Twp. 69 North, range 21 West.....	174	169	104
Alborn township.....	280	329	306	Stuntz township <sup>51</sup> .....	4,081	4,437	4,345	Twp. 70 North, range 18 West.....	5	3	20
Alden township.....	125	128	138	Sturgeon township.....	191	246	239	Twp. 70 North, range 19 West.....	2	3	
Angora township.....	269	372	415	Toivola township.....	312	427	410	Twp. 70 North, range 21 West.....	2	2	41
Argo township.....	117	205	222	Tower city.....	773	820	801	Twp. 71 North, range 20 West.....	5	4	9
Arrowhead township.....	171	206	184	Van Buren township.....	263	342	351	Twp. 71 North, range 21 West.....			
Ault township.....	105	84	104	Vermillion Lake township.....	285	317	260				
Auron village.....	1,371	1,528	1,463	Virginia city.....	12,486	12,264	11,963				
Balkan township.....	843	850	930	Weasa township.....	255	368	369				
Bassett township.....	116	148	172	White township.....	861	1,000	993	<b>Scott County.....</b>	<b>16,486</b>	<b>15,585</b>	<b>14,116</b>
								Belle Plaine borough.....	1,708	1,407	1,236
Beatty township.....	236	258	197	Willow Valley township.....	181	209	212	Belle Plaine township.....	628	892	924
Biwabik township <sup>51</sup> .....	1,565	328	353	Winton village.....	184	224	341	Blakely township.....	658	764	758
<i>Biwabik city</i> <sup>51</sup> .....	1,245	1,504	1,383	Wouri township.....	218	267	294	Cedar Lake township.....	393	348	399
Breiting township.....	852	1,007	1,002	Twp. 52 North, range 21 West.....	121	153	141	Credit River township.....	758	556	602
Brevator township.....	517	453	337	Twp. 53 North, range 15 West.....	22		7	Eagle Creek township.....	11	8	
Buhl village <sup>51</sup> .....	1,492	1,600	1,634	Twp. 53 North, range 16 West.....	54	75	73	<i>Prior Lake village (part)</i> .....	111		
Canusia township.....	643	432	357	Twp. 54 North, range 13 West.....	45	47	4	Elko village <sup>52</sup> .....	694	1,043	464
Cedar Valley township.....	246	361	317	Twp. 54 North, range 14 West.....	8	9	4	Glendale township.....	289	222	214
Cherry township.....	483	406	392	Twp. 54 North, range 15 West.....	17	25	39	<i>Swage village</i> .....			
Chisholm city.....	6,861	7,487	8,308	Twp. 55 North, range 14 West.....	1	39	13	Helena township.....	942	1,059	1,096
				Twp. 55 North, range 15 West.....	7	11	9	Jackson township.....	219	218	211
Clinton township <sup>51</sup> .....	728	709	782	Twp. 55 North, range 18 West.....	110	163	182	Jordan city.....	1,494	1,422	1,119
<i>Iron Junction village</i> .....	128	107	128	Twp. 55 North, range 21 West.....	77	113	81	Louisville township.....	266	270	246
Colvin township.....	306	337	365	Twp. 56 North, range 14 West.....	30	39	48	New Market township <sup>52</sup> .....	933	1,259	1,258
Cook village.....	482	470	272	Twp. 56 North, range 16 West.....	263	320	311	<i>New Market village</i> .....	193	199	205
Cotton township.....	316	463	411	Twp. 56 North, range 17 West.....	187	213	156	New Prague city (part).....	1,085	941	896
Culver township.....	461	418	402	Twp. 57 North, range 14 West.....	2			St. Lawrence township.....	258	268	242
<i>Brookston village</i> .....	180	155	144	Twp. 57 North, range 15 West.....	2			Sand Creek township.....	793	849	888
Duluth city.....	104,511	101,065	101,463	Twp. 57 North, range 16 West.....	159	201	179	Shakopee city.....	3,185	2,438	2,023
Duluth township.....	1,059	794	728	Twp. 58 North, range 14 West.....	24	46	47	Spring Lake township <sup>52</sup> .....	1,591	1,265	1,171
Ellsburg township.....	53	144	120	Twp. 58½ North, range 17 West.....			1	<i>Prior Lake village (part)</i> <sup>52</sup> .....	625	341	266
								<b>Sherburne County.....</b>	<b>10,661</b>	<b>10,456</b>	<b>9,709</b>
Elmer township.....	226	316	264	Twp. 59 North, range 16 West.....	57	72	31	Baldwin township.....	416	538	464
Ely city.....	5,474	5,970	6,156	(part).....				Becker township.....	610	748	815
Embarass township.....	517	670	662	Twp. 59 North, range 18 West.....	77	95	104	Becker village.....	264	239	214
Eveleth city.....	5,872	6,887	7,484								
Fairbanks township.....	166	265	308								

<sup>50</sup> ROSEAU.—Part of Jadis township annexed to Roseau village in 1947. Township 161 North, range 36 West, returned in 1940 as Clear River township; civil township dissolved in 1941. Part of Warroad village reverted to township 163 North, range 36 West (part), in 1941.

<sup>51</sup> ST. LOUIS.—Biwabik city returned as a village in 1940 and made dependent in Biwabik township in 1941. Part of Great Scott township annexed to Buhl village in 1949 and in 1950. That part of Leonida village in Clinton township had no population reported in 1930. Gilbert city returned as a village in 1940. Part of Stuntz township annexed to Hibbing village in 1949. Mesaba village dissolved in 1943 and reverted to Mesaba township. Leontina village in Stuntz township disincorporated in 1941 and annexed to Stuntz township. Township 60 North, range 20 West, returned in 1940 as Fern township; civil township dissolved in 1945.

<sup>52</sup> SCOTT.—Elko village incorporated from part of New Market township in 1949. Parts of Spring Lake township annexed to Prior Lake village in 1946 and 1949.

Table 6.—POPULATION OF COUNTIES BY MINOR CIVIL DIVISIONS: 1930 TO 1950—Con.

Table with 12 columns: County and minor civil division, 1950, 1940, 1930, County and minor civil division, 1950, 1940, 1930, County and minor civil division, 1950, 1940, 1930. Rows include counties such as Sherburne, Stearns, Swift, Todd, Wabasha, and various townships/villages within them.

Annotations at the bottom of the page providing context for the population data, including notes on annexations and independent status of certain divisions.











NUMBER OF INHABITANTS

Table 7.—POPULATION OF ALL INCORPORATED PLACES AND OF UNINCORPORATED PLACES OF 1,000 OR MORE: 1950 AND 1940—Con.

City, village, borough, or unincorporated place	County	1950	1940	City, village, borough, or unincorporated place	County	1950	1940	City, village, borough, or unincorporated place	County	1950	1940
Warren	Marshall	1,779	1,639	Whalan	Fillmore	176	190	Wolverton	Wilkin	198	222
Warroad	Roseau	1,276	1,309	Wheaton	Traverse	1,948	1,700	Wood Lake	Yellow Medicine	504	436
Waseca	Waseca	4,927	4,270	White Bear Lake	Hansey	3,646	2,858	Woodland	Hennepin	411	
Watertown	Carver	837	737	Wildor	Jackson	118	127	Woodstock	Pipestone	277	253
Waterville	Le Sueur	1,627	1,600	Willernie	Washington	592		Worthington	Nobles	7,923	5,918
Watkins	Meeker	659	584	Williams	Lake of the Woods	414	376	Wrenshall	Carlton	148	168
Watson	Chippewa	284	290	Willmar	Kandiyohi	9,410	7,623	Wright	Carlton	199	201
Waubun	Mahnomen	426	438	Willow River	Pine	294	314	Wykoff	Fillmore	509	521
Waverly	Wright	493	458	Wilmont	Nobles	473	361	Wyoming	Chicago	325	253
Wayzata	Hennepin	1,791	1,473	Wilton	Beltrami	108	139	Young America	Carver	365	406
Welcome	Martin	712	630	Windom	Cottonwood	3,163	2,807	Zemple	Itasca	87	165
Wells	Faribault	2,475	2,217	Winger	Polk	283	301	Zumbro Falls	Wabasha	172	212
Wendell	Grant	284	273	Winnebago	Faribault	2,127	1,992	Zumbrota	Goodhue	1,686	1,386
Westbrook	Cottonwood	1,017	871	Winona	Winona	25,031	22,490				
West Concord	Dodge	770	744	Winsted	McLeod	941	660				
Westport	Pope	96	102	Winthrop							
West St. Paul	Dakota	7,955	5,733	Winton	St. Louis	1,251	1,195				
West Union	Todd	100	78	Wolf Lake	Becker	169	224				

Table 8.—POPULATION OF CITIES OF 5,000 OR MORE, BY WARDS: 1950

[Other incorporated places of more than 5,000 (Colonial Heights, Duluth, East Grand Forks, and Hopkins cities; Crystal, Edina, Golden Valley, Grand Rapids, Hibbing, Richfield, Roseville, and St. Louis Park villages) have no wards]

City and ward	Population	City and ward	Population	City and ward	Population	City and ward	Population
Albert Lea	13,545	Crookston—Con.		Little Falls	6,717	Northfield	7,487
Ward 1	1,863	Ward 6	574	Ward 1	2,345	Ward 1	2,449
Ward 2	3,057	Ward 7	922	Ward 2	1,430	Ward 2	1,778
Ward 3	1,495	Ward 8	1,055	Ward 3	1,665	Ward 3	3,260
Ward 4	3,095	Detroit Lakes	5,787	Ward 4	1,277	Owatonna	10,191
Ward 5	2,174	Ward 1	1,485	Mankato	18,869	Ward 1	2,653
Ward 6	1,951	Ward 2	1,994	Ward 2	1,879	Ward 2	2,052
Alexandria	6,319	Ward 3	2,308	Ward 3	1,732	Ward 3	1,830
Ward 1	992	Ely	5,474	Ward 4	2,029	Ward 4	2,125
Ward 2	1,457	Ward 1	873	Ward 5	1,511	Ward 5	1,531
Ward 3	1,111	Ward 2	783	Ward 6	1,036	Pipestone	5,269
Ward 4	1,369	Ward 3	783	Ward 7	1,885	Ward 1	3,184
Ward 5	1,390	Ward 4	854	Ward 8	1,809	Ward 2	2,085
Anoka	7,396	Ward 5	767	Ward 9	1,809	Red Wing	10,645
Ward 1	2,032	Ward 6	945	Ward 10	1,163	Ward 1	1,440
Ward 2	2,556	Eveleth	5,872	Ward 11	1,052	Ward 2	3,373
Ward 3	2,808	Ward 1	690	Ward 12	1,915	Ward 3	2,472
Austin	23,100	Ward 2	741	Ward 13	1,489	Ward 4	3,360
Ward 1	6,129	Ward 3	588	Marshall	5,923	Robbinsdale	11,289
Ward 2	8,615	Ward 4	617	Ward 1	3,322	Ward 1	2,139
Ward 3	8,056	Ward 5-1	914	Ward 2	2,601	Ward 2	3,005
Bemidji	10,001	Ward 5-2	802	Minneapolis	521,718	Ward 3	2,798
Ward 1	2,574	Ward 6-1	281	Ward 1	40,136	Ward 4	3,347
Ward 2	1,509	Ward 6-2	671	Ward 2	43,374	Rochester	29,885
Ward 3	2,384	Ward 7-1	224	Ward 3	34,768	Ward 1	10,719
Ward 4	1,624	Ward 7-2	344	Ward 4	40,637	Ward 2	8,917
Ward 5	1,550	Fairmont	8,193	Ward 5	37,663	Ward 3	10,249
Brainerd	12,637	Ward 1	3,076	Ward 6	38,339	St. Cloud	28,410
Ward 1	1,616	Ward 2	3,075	Ward 7	41,220	Ward 1	9,555
Ward 2	2,896	Ward 3	2,042	Ward 8	38,136	Ward 2	2,774
Ward 3	3,888	Faribault	16,028	Ward 9	37,718	Ward 3	5,332
Ward 4	2,387	Ward 1	2,748	Ward 10	36,989	Ward 4	5,120
Ward 5	1,850	Ward 2	4,062	Ward 11	42,867	Ward 5	1,318
Chisholm	6,861	Ward 3	3,899	Ward 12	43,953	Ward 6	1,655
Ward 1	1,601	Ward 4	5,319	Ward 13	46,378	Ward 7	2,656
Ward 2	1,775	Fergus Falls	12,917	Montevideo	5,459	St. Paul	311,349
Ward 3	1,939	Ward 1	2,516	Ward 1	1,440	Ward 1	28,067
Ward 4	1,430	Ward 2	2,731	Ward 2	941	Ward 2	35,731
Ward 5	116	Ward 3	5,976	Ward 3	822	Ward 3	2,656
Cloquet	7,685	Ward 4	1,694	Ward 4	1,097	Ward 4	7,290
Ward 1	2,453	Hastings	6,560	Ward 5	1,159	Ward 5	23,581
Ward 2	2,057	Ward 1	828	Moorhead	14,870	Ward 6	22,723
Ward 3	3,175	Ward 2	1,205	Ward 1	2,746	Ward 7	37,701
Crookston	7,352	Ward 3	2,293	Ward 2	3,765	Ward 8	28,722
Ward 1	764	Ward 4	2,264	Ward 3	4,039	Ward 9	15,049
Ward 2	1,225	International Falls	6,269	Ward 4	4,320	Ward 10	29,015
Ward 3	1,405	Ward 1	1,660	New Ulm	9,348	Ward 11	57,579
Ward 4	1,073	Ward 2	2,104	Ward 1	1,972	Ward 12	21,436
Ward 5	334	Ward 3	2,605	Ward 2	1,863		

Table 8.—POPULATION OF CITIES OF 5,000 OR MORE, BY WARDS: 1950—Con.

City and ward	Popula- tion	City and ward	Popula- tion	City and ward	Popula- tion	City and ward	Popula- tion
<b>St. Peter</b>	<b>7,754</b>	<b>Thief River Falls</b>	<b>6,925</b>	<b>Virginia—Con.</b>		<b>Winona</b>	<b>25,031</b>
Ward 1	2,226	Ward 1	1,722	Ward 5	1,999	Ward 1	9,084
Ward 2	5,528	Ward 2	1,598	Ward 6	2,673	Ward 2	4,705
<b>South St. Paul</b>	<b>15,909</b>	Ward 3	1,665	<b>West St. Paul</b>	<b>7,955</b>	Ward 3	4,579
Ward 1	3,399	Ward 4	2,511	Ward 1	2,460	Ward 4	6,003
Ward 2	7,168	<b>Virginia</b>	<b>12,486</b>	Ward 2	3,428	<b>Worthington</b>	<b>7,923</b>
Ward 3	4,512	Ward 1	2,725	Ward 3	2,077	Ward 1	3,340
<b>Stillwater</b>	<b>7,674</b>	Ward 2	1,552	<b>Willmar</b>	<b>9,410</b>	Ward 2	4,583
Ward 1	2,961	Ward 3	1,638	Ward 1	1,592		
Ward 2	2,101	Ward 4	1,599	Ward 2	3,202		
Ward 3	2,672			Ward 3	2,382		
				Ward 4	2,324		

Table 9.—POPULATION OF URBANIZED AREAS: 1950

Area	Population	Area	Population
<b>DULUTH (MINN.)—SUPERIOR (WIS.) URBANIZED AREA</b>		<b>MINNEAPOLIS—ST. PAUL URBANIZED AREA—Con.</b>	
<b>The area</b>	<b>143,628</b>	<b>Dakota County (part)</b>	<b>24,755</b>
<i>In central cities</i>	139,836	Inver Grove township (part)	(2)
Duluth city	104,511	Inver Grove village	667
Superior city	35,325	Mendota township (part)	224
<i>Outside central cities</i>	3,192	South St. Paul city	15,909
<i>The urbanized area includes the following minor civil divisions and parts of minor civil divisions:</i>		West St. Paul city	7,955
<b>In Minnesota</b>	<b>107,364</b>	<b>Hennepin County (part)</b>	<b>612,113</b>
<b>St. Louis County (part)</b>	<b>107,364</b>	Bloomington township (part)	879
Duluth city	104,511	Brooklyn Center village	4,284
Herman township (part)	10	Crystal village	5,713
Midway township (part)	159	Edina village	9,744
Proctor village	2,693	Golden Valley village	5,651
<b>In Wisconsin</b>	<b>35,664</b>	Hopkins city	7,595
<b>Douglas County (part)</b>	<b>35,664</b>	Minneapolis city	521,718
Superior city	35,325	Minnetonka township (part)	624
Superior town (part)	(1)	Morningside village	1,699
Superior village	339	Plymouth township (part)	290
<b>MINNEAPOLIS—ST. PAUL URBANIZED AREA</b>		Richfield village	17,502
<b>The area</b>	<b>985,101</b>	Robbinsdale city	11,289
<i>In central cities</i>	833,087	St. Louis Park village	22,644
Minneapolis city	421,718	Ft. Snelling area	2,584
St. Paul city	311,349	<b>Ramsey County (part)</b>	<b>332,152</b>
<i>Outside central cities</i>	152,034	Falcon Heights village	3,884
<i>The urbanized area includes the following minor civil divisions and parts of minor civil divisions:</i>		Lauderdale village	1,033
<b>Anoka County (part)</b>	<b>11,971</b>	Monks View township (part)	893
Columbia Heights city	8,175	New Brighton village	2,218
Fridley village	3,796	New Canada township (part)	2,090
		North St. Paul village	4,248
		Roseville village	6,437
		St. Paul city	311,349
		<b>Washington County (part)</b>	<b>4,110</b>
		Newport village	1,672
		St. Paul Park village	2,438

(1) That part of Superior town in the urbanized area had no population.

(2) That part of Inver Grove township in the urbanized area had no population.

URBANIZED AREA MAPS

The Duluth-Superior and the Minneapolis-St. Paul Urbanized Areas, for which statistics are shown in table 9, are depicted in the following maps. The shaded areas, in combination, comprise the urbanized area. To assist in locating the exact external

boundaries of the area, each boundary feature (street segment, political boundary, or other) has been assigned a number. The boundary segments thus numbered are shown on the map and the features to which they apply are presented in the following key.

KEY TO NUMBERED BOUNDARY SEGMENTS

Minneapolis-St. Paul Urbanized Area

**Main urbanized part:** (1) Corporate limits of Brooklyn Center, (2) corporate limits of Fridley, (3) corporate limits of New Brighton, (4) Lake Lane and Lake Lane extension, (5) Lake Johanna, (6) extension of Sandeen Rd. and Sandeen Rd., (7) Johanna Blvd., (8) corporate limits of Roseville, (9) Owasso Blvd. North, (10) Mounds View-White Bear township line, (11) corporate limits of Roseville, (12) corporate limits of St. Paul, (13) M. S. P. & S. S. M. R. R., (14) Edgerton St., (15) County Rd. "A", (16) Lee Ave., (17) extension of Echo St. and Echo St., (18) Kenwood Dr. East, (19) County Rd. "A," (20) Arcade St.,

(21) Keller Pkwy., (22) State Hwy. 36, (23) U. S. Hwy. 61, (24) County Rd. "B," (25) property line of Keller Golf Course, (26) Keller Pkwy., (27) East Shore Dr. (Phalen Blvd.), (28) Adele Ave., (29) Gordon Ave., (30) Caroline St., (31) Frank St. (Good Ave.), (32) corporate limits of St. Paul, (33) Kennard St., (34) Frost Ave., (35) White Bear Ave., (36) corporate limits of St. Paul, (37) T. C. R. T. Rwy., (38) corporate limits of North St. Paul, (39) East Ave., (40) corporate limits of St. Paul,

(41) corporate limits of Newport, (42) corporate limits of St. Paul Park, (43) corporate limits of Inver Grove, (44) property line of Fleming Municipal Airport, (45) corporate limits of South St. Paul, (46) corporate limits of West St. Paul, (47) Wentworth Ave., (48) Jefferson Hwy. (Dodd Rd.), (49) Emerson St., (50) corporate limits of West St. Paul, (51) Jefferson Hwy. (Dodd Rd.), (52) Chippewa Rd., (53) Hiawatha Rd., (54) State Hwy. 13 (Sibley Memorial Hwy.), (55) corporate limits of St. Paul, (56) Dakota-Ramsey county line, (57) Dakota-Hennepin county line, (58) Bloomington township-Fort Snelling area line, (59) corporate limits of Richfield, (60) corporate limits of Edina,

(61) corporate limits of Hopkins, (62) Old Street Car Rd. (Lake Rd.), (63) County Rd. 61, (64) corporate limits of Hopkins, (65) corporate limits of St. Louis Park, (66) corporate limits of Golden Valley, (67) West Heeler Blvd. and Heeler Blvd. extension, (68) Medicine Lake, (69) extension of Heinle Ave. and Heinle Ave., (70) corporate limits of Golden Valley, (71) corporate limits of Crystal including detached parts.

**Nonurbanized enclave:** (72) New Brighton Rd., (73) Jerrold Ave., (74) Prior Ave., (75) corporate limits of Roseville (excluding Roseville), (76) corporate limits of Minneapolis (excluding







Minneapolis), (77) corporate limits of Columbia Heights (excluding Columbia Heights), (78) corporate limits of New Brighton (excluding New Brighton).

**Outlying urbanized parts:** (79) Unnamed road, (80) Magnolia Ave., (81) Sterling Ave., (82) State Hwy. 212, (83) Ramsey-Washington county line, (84) Brand St., (85) Ferndale Ave., (86) Harvester Ave., (87) Glenden St., (88) Michael Lane, (89) Sterling Ave., (90) Harvester Ave., (91) 81st St., (92) 1st Ave., (93) 82d St., (94) 2d Ave., (95) 85th St., (96) Nicollet Ave., (97) 86th St., (98) Pillsbury Ave.

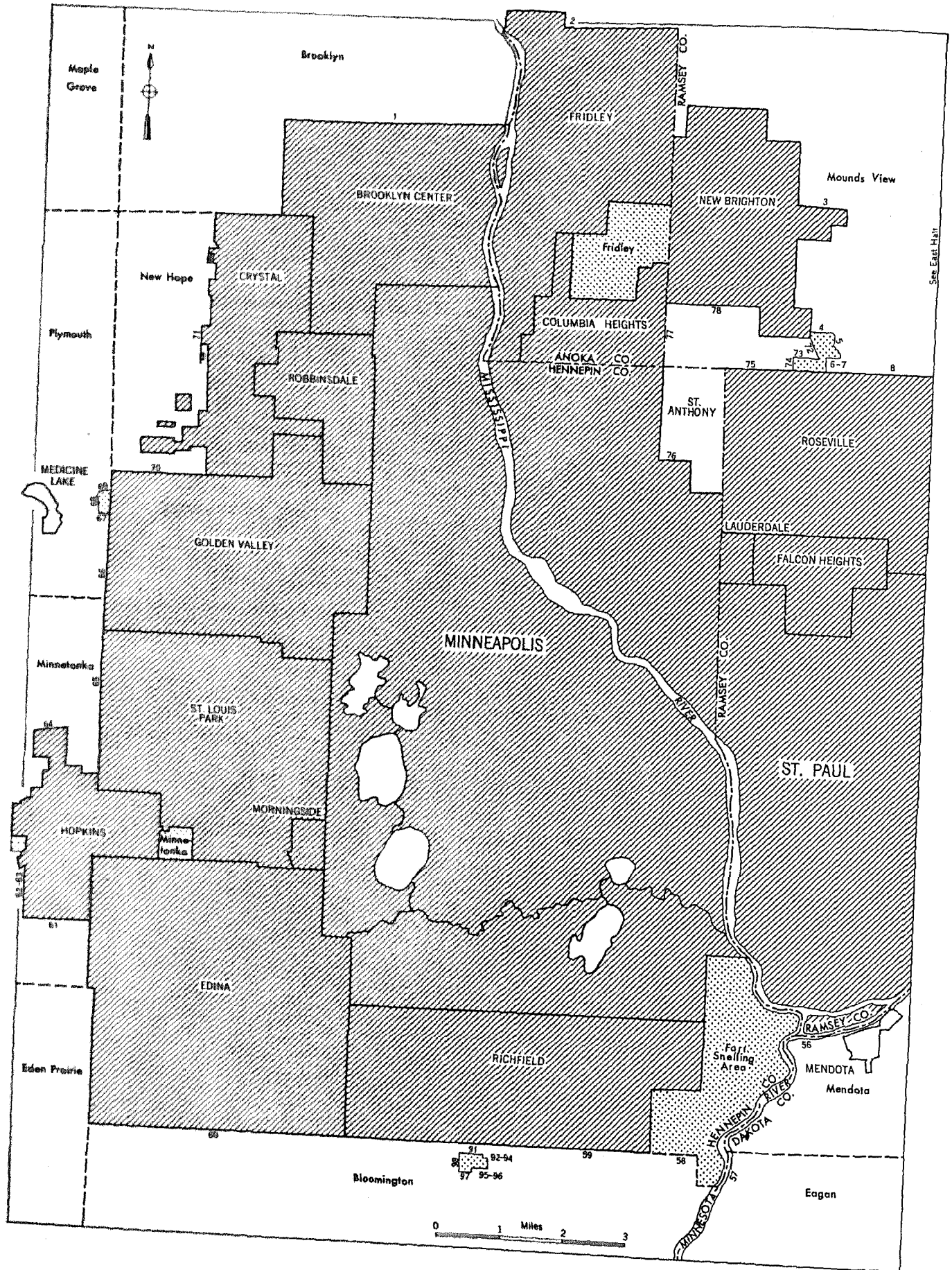
Duluth (Minn.)—Superior (Wis.) Urbanized Area

(1) Corporate limits of Duluth, (2) corporate limits of Superior, (3) corporate limits of Superior village, (4) corporate limits of Superior, (5) corporate limits of Duluth, (6) corporate limits of Proctor, (7) 4th St., (8) Summit St. and Summit St. extension, (9) County Rd. 894, (10) County Rd. 38, (11) southern rail of D. M. & I. R. R. yards, (12) Herman-Midway township line, (13) U. S. Hwy. 2, (14) corporate limits of Proctor, (15) corporate limits of Duluth, (16) property line of Duluth Municipal Airport, (17) Canosia-Herman township line.

KEY TO SYMBOLS

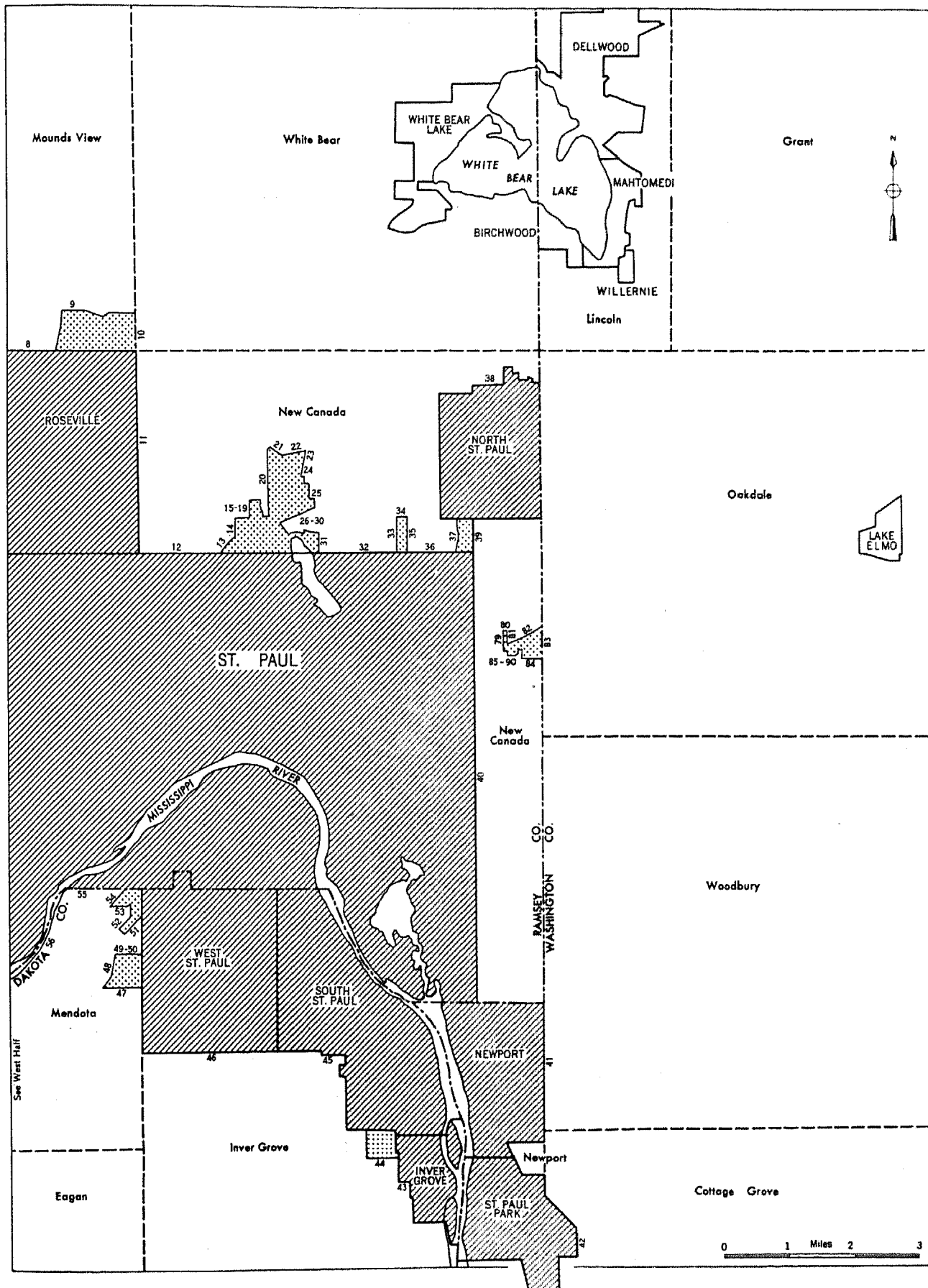
-  Incorporated parts
-  Unincorporated parts
-  12 Numbered boundary segments
-  State line
-  County line
-  Minor civil division line

MINNEAPOLIS-ST. PAUL URBANIZED AREA—WESTERN PART

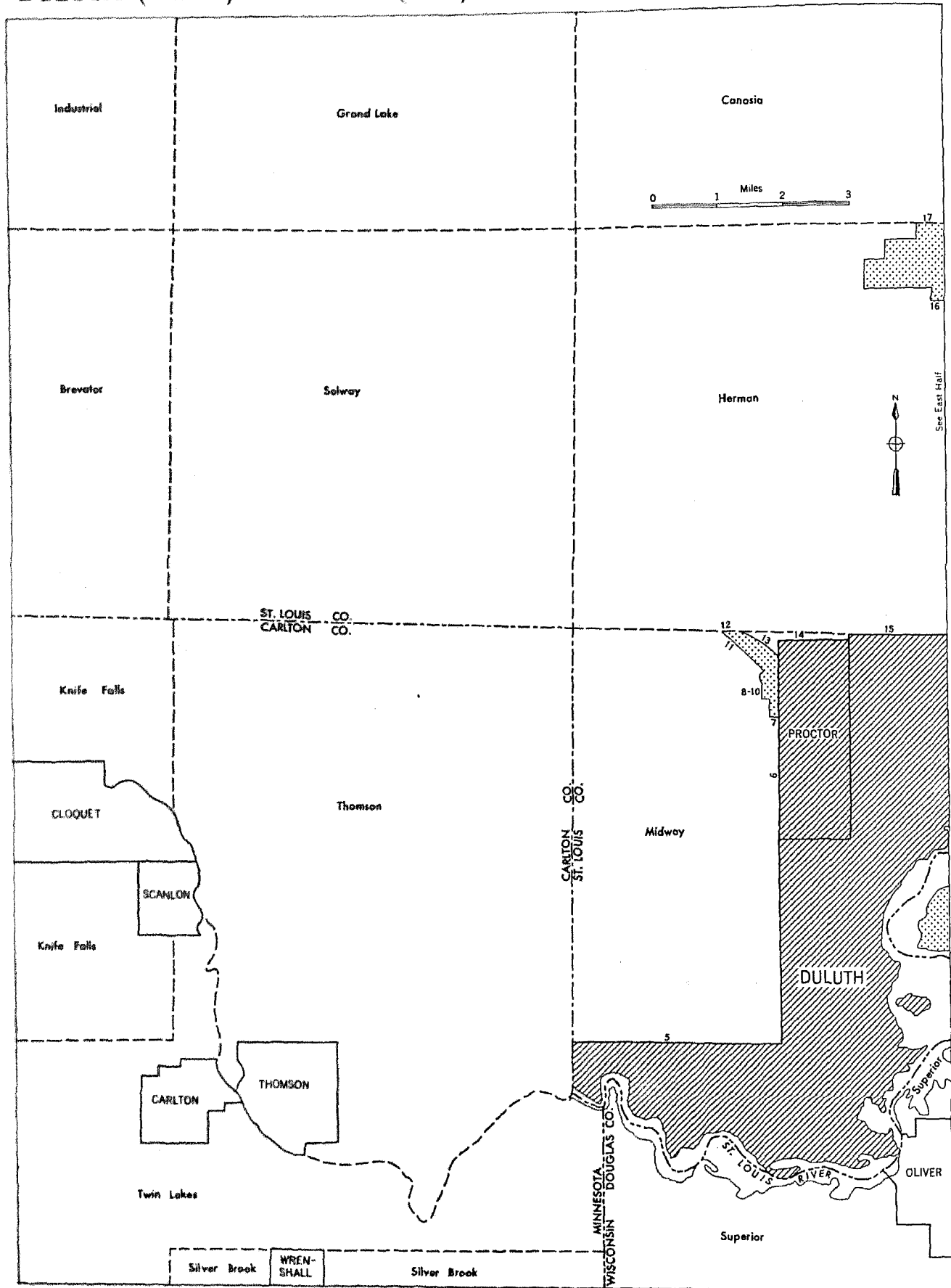




MINNEAPOLIS-ST. PAUL URBANIZED AREA—EASTERN PART



DULUTH (MINN.)—SUPERIOR (WIS.) URBANIZED AREA—WESTERN PART



# NUMBER OF INHABITANTS DULUTH (MINN.)—SUPERIOR (WIS.) URBANIZED AREA—EASTERN PART

