

NUMBER OF INHABITANTS

Tennessee

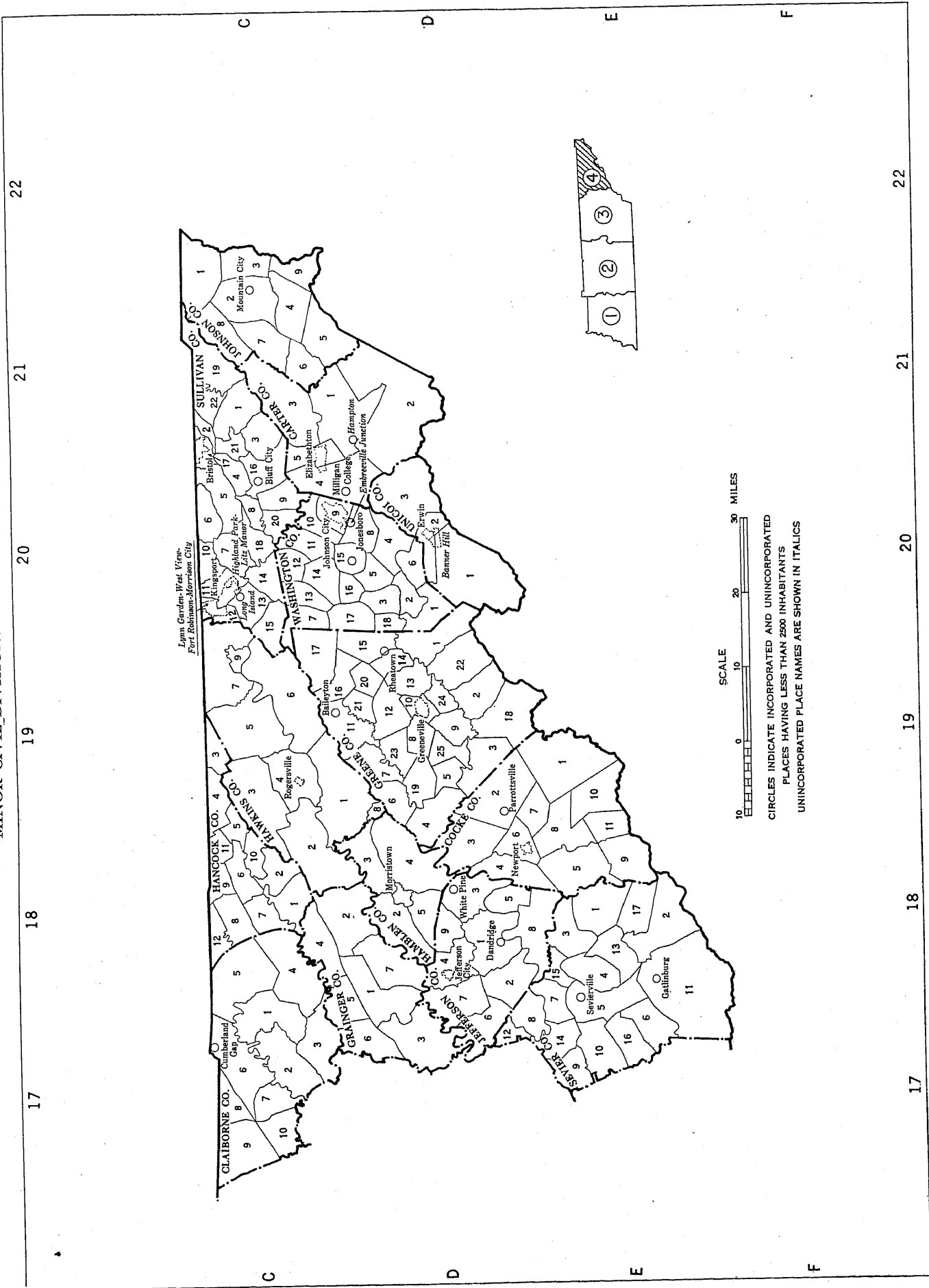
LIST OF TABLES

[Page numbers listed here omit the State prefix number which appears as part of the page number for each page. The prefix for this State is 42]

Table	Page
1.—Population of Tennessee, urban and rural: 1790 to 1950.....	7
2.—Population in groups of places according to size: 1950.....	7
3.—Population in groups of places according to size: 1900 to 1950.....	8
4.—Population of urban places of 10,000 or more from earliest census to 1950.....	9
5.—Area and population of counties, urban and rural: 1930 to 1950.....	10
6.—Population of counties by minor civil divisions: 1930 to 1950.....	11
7.—Population of all incorporated places and of unincorporated places of 1,000 or more: 1950 and 1940.....	18
8.—Population of incorporated places of 5,000 or more, by wards: 1950.....	20
9.—Population of urbanized areas: 1950.....	21

42-1

TENNESSEE—SECTION 4
MINOR CIVIL DIVISIONS—CIVIL DISTRICTS



NUMBER OF INHABITANTS

Table 1.—POPULATION OF TENNESSEE, URBAN AND RURAL: 1790 TO 1950

[For description of new and old urban definitions see text. Minus sign (—) denotes decrease. Percent not shown where base is less than 100]

Census date	The State			Urban territory				Rural territory			Percent of total	
	Population	Increase over preceding census		Number of urban places ¹	Population	Increase over preceding census		Population	Increase over preceding census		Urban	Rural
		Number	Percent			Number	Percent		Number	Percent		
New urban definition, 1950 (Apr. 1)	3,291,718	375,877	12.9	71	1,452,602	-----	-----	1,839,116	-----	-----	44.1	55.9
Old urban definition:												
1950 (Apr. 1)	3,291,718	375,877	12.9	64	1,264,159	236,953	23.1	2,027,559	138,924	7.4	38.4	61.6
1940 (Apr. 1)	2,915,841	299,285	11.4	57	1,027,206	130,668	14.6	1,888,635	168,617	9.8	35.2	64.8
1930 (Apr. 1)	2,616,556	278,671	11.9	48	896,538	285,312	46.7	1,720,018	-6,641	-0.4	34.3	65.7
1920 (Jan. 1)	2,337,885	153,096	7.0	47	611,226	170,181	38.6	1,726,659	-17,085	-1.0	26.1	73.9
1910 (Apr. 15)	2,184,789	164,173	8.1	29	441,045	114,406	35.0	1,743,744	49,767	2.9	20.2	79.8
1900 (June 1)	2,020,616	253,098	14.3	22	326,639	88,245	37.0	1,693,977	164,853	10.8	16.2	83.8
1890 (June 1)	1,767,518	225,159	14.6	14	238,394	122,410	105.5	1,529,124	102,749	7.2	13.5	86.5
1880 (June 1)	1,542,359	283,839	22.6	8	115,984	21,747	23.1	1,426,375	262,092	22.5	7.5	92.5
1870 (June 1)	1,258,520	148,719	13.4	8	94,237	47,696	102.5	1,164,283	101,023	9.5	7.5	92.5
1860 (June 1)	1,109,801	107,084	10.7	4	46,541	24,558	111.7	1,063,260	82,526	8.4	4.2	95.8
1850 (June 1)	1,002,717	173,507	20.9	3	21,983	15,054	217.3	980,734	158,453	19.3	2.2	97.8
1840 (June 1)	829,210	147,306	21.6	1	6,929	1,363	24.5	822,231	145,943	21.6	0.8	99.2
1830 (June 1)	681,904	259,081	61.3	1	5,566	5,566	-----	676,338	253,515	60.0	0.8	99.2
1820 (Aug. 7)	422,823	161,096	61.6	-----	-----	-----	-----	422,823	161,096	61.6	-----	100.0
1810 (Aug. 6)	261,727	156,125	147.8	-----	-----	-----	-----	261,727	156,125	147.8	-----	100.0
1800 (Aug. 4)	105,602	69,911	195.9	-----	-----	-----	-----	105,602	69,911	195.9	-----	100.0
1790 (Aug. 2)	35,691	-----	-----	-----	-----	-----	-----	35,691	-----	-----	-----	100.0

¹ According to the new urban definition, the urban population comprises persons residing in urban territory but not necessarily in an urban place, which is defined as an incorporated place of 2,500 or more, or an unincorporated place of 2,500 or more located outside an urbanized area. Under the old definition, incorporated places of 2,500 or more and places urban under special rule are classified as urban places. There were no places urban under special rule in Tennessee.

² Part of Lauderdale County acquired by Mississippi County, Ark., in 1946.

³ Includes 132,356 persons in urban territory outside of urban places.

⁴ Population of Territory South of the River Ohio, including area now constituting parts of Mississippi, Alabama, and Georgia.

Table 2.—POPULATION IN GROUPS OF PLACES ACCORDING TO SIZE: 1950

[Percent not shown where less than 0.1]

Type of area and size of place	Number of places	Population	Percent of total population	Percent of total	Type of area and size of place	Number of places	Population	Percent of total population	Percent of total
The State	-----	3,291,718	100.0	-----					
Urban, total	(¹)	1,452,602	44.1	100.0	Urban, total—Con.				
Within urbanized areas		970,949	29.5	66.8	Outside urbanized areas	65	481,653	14.6	33.2
Central cities, total	4	826,117	25.1	56.9	Places of 25,000 to 50,000	3	88,300	2.7	6.1
Cities of 250,000 to 500,000	1	396,000	12.0	27.3	Places of 10,000 to 25,000	9	123,814	3.8	8.5
Cities of 100,000 to 250,000	3	430,117	13.1	29.6	Places of 5,000 to 10,000	23	159,660	4.9	11.0
Cities of 50,000 to 100,000	-----	-----	-----	-----	Places of 2,500 to 5,000	30	109,879	3.3	7.6
Cities under 50,000	-----	-----	-----	-----	Rural, total		1,839,116	55.9	100.0
Urban fringes, total		144,832	4.4	10.0	Places under 2,500	187	167,162	5.1	9.1
Incorporated places of 2,500 or more	2	12,476	0.4	0.9	Places of 2,000 to 2,500	11	23,796	0.7	1.3
Incorporated places of 5,000 to 10,000	1	9,645	0.3	0.7	Places of 1,500 to 2,000	33	55,617	1.7	3.0
Incorporated places of 2,500 to 5,000	1	2,831	0.1	0.2	Places of 1,000 to 1,500	29	35,245	1.1	1.9
Incorporated places under 2,500	3	3,260	0.1	0.2	Places under 1,000	114	52,504	1.6	2.9
Incorporated places of 1,500 to 2,000	1	1,675	0.1	0.1	Other rural territory	-----	1,671,954	50.8	90.9
Incorporated places of 1,000 to 1,500	1	1,248	-----	-----	Urbanized areas, total		970,949	29.5	100.0
Incorporated places under 1,000	1	337	-----	-----	Areas of 250,000 to 500,000	2	664,921	20.2	68.5
Unincorporated territory	-----	129,096	3.9	8.9	Areas of 100,000 to 250,000	2	306,023	9.3	31.5
					Areas of 50,000 to 100,000	-----	-----	-----	-----

¹ There were 71 places of 2,500 or more.

Table 3.—POPULATION IN GROUPS OF PLACES ACCORDING TO SIZE: 1900 TO 1950

Subject and class of place	1950		1940	1930	1920	1910	1900
	New urban definition	Old urban definition					
NUMBER OF PLACES							
Urban territory	74	64	57	48	47	29	22
Places of 2,500 or more	71	64	57	48	47	29	22
Places of 250,000 to 500,000	1	1	1	1			
Places of 100,000 to 250,000	3	3	3	3	2	2	1
Places of 50,000 to 100,000					2		1
Places of 25,000 to 50,000	3	2	1	1		2	2
Places of 10,000 to 25,000	9	9	7	3	3	2	1
Places of 5,000 to 10,000	24	23	15	14	7	5	3
Places of 2,500 to 5,000	31	26	30	26	33	18	14
Places under 2,500	3						
Rural territory	187	174	164	185	187	160	82
Places of 1,000 to 2,500	73	59	48	49	42	50	31
Places under 1,000	114	115	116	136	145	110	51
Cumulative summary:							
Places of 250,000 or more	1	1	1	1			
Places of 100,000 or more	4	4	4	4	2	2	1
Places of 50,000 or more	4	4	4	4	4	2	2
Places of 25,000 or more	7	6	5	5	4	4	4
Places of 10,000 or more	16	15	12	8	7	6	5
Places of 5,000 or more	40	38	27	22	14	11	8
Places of 2,500 or more	71	64	57	48	47	29	22
POPULATION							
Urban territory	1,452,602	1,264,159	1,027,206	896,538	611,226	441,045	326,639
Places of 2,500 or more	1,320,246	1,264,159	1,027,206	896,538	611,226	441,045	326,639
Places of 250,000 to 500,000	396,000	396,000	292,942	253,143			
Places of 100,000 to 250,000	430,117	430,117	407,145	379,466	280,693	241,469	102,320
Places of 50,000 to 100,000					135,713		80,865
Places of 25,000 to 50,000	88,300	58,071	25,332	25,080		80,950	62,791
Places of 10,000 to 25,000	123,814	123,814	96,535	46,091	39,349	22,927	14,511
Places of 5,000 to 10,000	169,305	160,678	99,415	99,184	43,536	33,479	20,754
Places of 2,500 to 5,000	112,710	95,479	105,837	93,574	111,935	62,220	45,398
Other urban territory	132,356						
Rural territory	1,839,116	2,027,559	1,888,635	1,720,018	1,726,659	1,743,744	1,693,977
Places of 1,000 to 2,500	114,658	93,123	67,970	72,008	64,888	82,649	51,241
Places under 1,000	52,504	52,841	56,300	63,828	66,286	51,291	22,843
Other rural territory	1,671,954	1,881,595	1,764,365	1,584,182	1,595,485	1,609,804	1,619,893
Cumulative summary:							
Places of 250,000 or more	396,000	396,000	292,942	253,143			
Places of 100,000 or more	826,117	826,117	700,087	632,609	280,693	241,469	102,320
Places of 50,000 or more	826,117	826,117	700,087	632,609	410,406	241,469	183,185
Places of 25,000 or more	914,417	884,188	725,419	657,689	416,406	322,419	245,976
Places of 10,000 or more	1,038,231	1,008,002	821,954	703,780	455,755	345,346	260,487
Places of 5,000 or more	1,207,536	1,168,680	921,369	802,964	499,291	378,825	281,241
Places of 2,500 or more	1,320,246	1,264,159	1,027,206	896,538	611,226	441,045	326,639
PERCENT OF TOTAL POPULATION							
Urban territory	44.1	38.4	35.2	34.3	26.1	20.2	16.2
Places of 2,500 or more	40.1	38.4	35.2	34.3	26.1	20.2	16.2
Places of 250,000 to 500,000	12.0	12.0	10.0	9.7			
Places of 100,000 to 250,000	13.1	13.1	14.0	14.5	12.0	11.1	5.1
Places of 50,000 to 100,000					5.8		4.0
Places of 25,000 to 50,000	2.7	1.8	0.9	1.0		3.7	3.1
Places of 10,000 to 25,000	3.8	3.8	3.3	1.8	1.7	1.0	0.7
Places of 5,000 to 10,000	5.1	4.9	3.4	3.8	1.9	1.5	1.0
Places of 2,500 to 5,000	3.4	2.9	3.6	3.6	4.8	2.8	2.2
Other urban territory	4.0						
Rural territory	55.9	61.6	64.8	65.7	73.9	79.8	83.8
Places of 1,000 to 2,500	3.5	2.8	2.3	2.8	2.8	3.8	2.5
Places under 1,000	1.6	1.6	1.9	2.4	2.8	2.3	1.1
Other rural territory	50.8	57.2	60.5	60.5	68.2	73.7	80.2
Cumulative summary:							
Places of 250,000 or more	12.0	12.0	10.0	9.7			
Places of 100,000 or more	25.1	25.1	24.0	24.2	12.0	11.1	5.1
Places of 50,000 or more	25.1	25.1	24.0	24.2	17.8	11.1	9.1
Places of 25,000 or more	27.8	26.9	24.9	25.1	17.8	14.8	12.2
Places of 10,000 or more	31.5	30.6	28.2	26.9	19.5	15.8	12.9
Places of 5,000 or more	35.7	35.5	31.6	30.7	21.4	17.3	13.9
Places of 2,500 or more	40.1	38.4	35.2	34.3	26.1	20.2	16.2

NUMBER OF INHABITANTS

Table 4.—POPULATION OF URBAN PLACES OF 10,000 OR MORE FROM EARLIEST CENSUS TO 1950

[Minus sign (-) denotes decrease]

Urban place and census year	Population	Increase over preceding census		Urban place and census year	Population	Increase over preceding census		Urban place and census year	Population	Increase over preceding census	
		Number	Percent			Number	Percent			Number	Percent
Bristol city: ¹				Dyersburg city:				Knoxville city—Con.			
1950.....	16,771	2,767	19.8	1950.....	10,885	851	8.5	1870.....	8,682		
1940.....	14,004	1,999	16.7	1940.....	10,034	1,301	14.9	1860.....	(4)		
1930.....	12,005	3,958	49.2	1930.....	8,733	2,289	35.5	1850.....	2,076		
1920.....	8,047	899	12.6	1920.....	6,444	2,295	55.3	Memphis city:			
1910.....	7,148	1,877	35.6	1910.....	4,149	502	13.8	1950.....	396,000	103,058	35.2
1900.....	5,271	1,947	58.6	1900.....	3,647	1,638	81.5	1940.....	292,942	39,799	15.7
1890.....	3,324	1,677	101.8	1890.....	2,009	999	98.9	1930.....	253,143	90,792	55.9
1880.....	1,647			1880.....	1,010	327	47.9	1920.....	162,851	31,246	23.8
				1870.....	683			1910.....	131,105	28,785	28.1
Chattanooga city:				Elizabethton city:				1900.....	102,320	37,825	58.6
1950.....	131,041	2,878	2.2	1950.....	10,754	2,238	26.3	1890.....	64,495	30,903	92.0
1940.....	128,163	8,365	7.0	1940.....	8,516	423	5.2	1880.....	33,592	-6,634	-16.5
1930.....	119,798	61,903	106.9	1930.....	8,093	5,344	194.4	1870.....	40,226	17,603	77.8
1920.....	57,895	13,291	29.8	1920.....	2,749	271	10.9	1860.....	22,623	13,782	155.9
1910.....	44,604	14,450	47.9	1910.....	2,478			1850.....	8,841		
1900.....	30,154	1,054	3.6	Jackson city:				Morristown city:			
1890.....	29,100	16,208	125.7	1950.....	30,207	5,875	24.1	1950.....	13,019	4,969	61.7
1880.....	12,892	6,799	111.6	1940.....	24,332	2,160	9.7	1940.....	8,050	745	10.2
1870.....	6,093			1930.....	22,172	3,312	17.6	1930.....	7,305	1,430	24.3
Clarksville city:				1920.....	18,860	3,081	19.5	1920.....	5,875	1,868	46.6
1950.....	16,264	4,433	37.5	1910.....	15,779	1,268	8.7	1910.....	4,007	1,034	34.8
1940.....	11,831	2,589	28.0	1900.....	14,511	4,472	44.5	1900.....	2,973	974	48.7
1930.....	9,242	1,132	14.0	1890.....	10,039	4,662	86.7	1890.....	1,999	649	48.1
1920.....	8,110	-438	-5.1	1880.....	5,377	1,258	30.5	1880.....	1,350		
1910.....	8,548	-883	-9.4	1870.....	4,119	1,712	71.1	Murfreesboro city:			
1900.....	9,431	1,507	19.0	1860.....	2,407	1,401	139.3	1950.....	13,052	3,557	37.5
1890.....	7,924	4,044	104.2	1850.....	1,006			1940.....	9,495	1,502	18.8
1880.....	3,880	680	21.3	Johnson City:				1930.....	7,993	2,626	48.9
1870.....	3,200			1950.....	27,864	2,532	10.0	1920.....	5,367	888	14.7
Cleveland city:				1940.....	25,332	2,252	1.0	1910.....	4,679	680	17.0
1950.....	12,605	1,254	11.0	1930.....	25,080	12,638	101.6	1900.....	3,999	260	7.0
1940.....	11,351	2,215	24.2	1920.....	12,442	3,940	46.3	1890.....	3,759	-61	-1.6
1930.....	9,136	2,614	40.1	1910.....	8,502	3,857	83.0	1880.....	3,800	298	8.5
1920.....	6,522	973	17.5	1900.....	4,645	484	11.6	1870.....	3,502	641	22.4
1910.....	5,549	1,691	43.8	1890.....	4,161	3,476	507.4	1860.....	2,851	944	49.2
1900.....	3,858	995	34.8	1880.....	685			1850.....	1,917		
1890.....	2,863	989	52.8	Kingsport city:				Nashville city:			
1880.....	1,874	216	13.0	1950.....	19,571	5,167	35.9	1950.....	174,307	6,905	4.1
1870.....	1,658	852	105.7	1940.....	14,404	2,490	20.9	1940.....	167,402	13,536	8.8
1860.....	806			1930.....	11,914	6,222	109.3	1930.....	153,866	35,524	30.0
Columbia city:				1920.....	5,692			1920.....	118,342	7,978	7.2
1950.....	10,911	332	3.1	Knoxville city:				1910.....	110,364	29,499	36.5
1940.....	10,579	2,697	34.2	1950.....	124,769	13,189	11.8	1900.....	80,865	4,697	6.2
1930.....	7,882	2,356	42.6	1940.....	111,580	5,778	5.5	1890.....	76,168	-32,818	-75.7
1920.....	5,526	-228	-4.0	1930.....	105,802	27,984	30.0	1880.....	43,350	17,485	67.6
1910.....	5,754	-298	-4.9	1920.....	77,818	41,472	114.1	1870.....	25,865	8,877	52.3
1900.....	6,052	682	12.7	1910.....	36,346	3,709	11.4	1860.....	16,988	6,823	67.1
1890.....	5,370	1,970	57.9	1900.....	32,637	10,102	44.8	1850.....	10,165	3,236	46.7
1880.....	3,400	850	33.3	1890.....	22,535	12,842	132.5	1840.....	6,929	1,363	24.5
1870.....	2,550	-1,519	-37.3	1880.....	9,693	1,011	11.6	1830.....	5,566		
1860.....	4,069	1,092	36.7					Oak Ridge (uninc.):			
1850.....	2,977							1950.....	30,229		

¹ Population of Bristol town, Va.: 15,954 in 1950; 9,768 in 1940; 8,840 in 1930; 6,729 in 1920; 6,247 in 1910; 4,579 in 1900; 2,902 in 1890.

² Estimated.

³ Returns incomplete; slave population not reported.

⁴ Not returned separately.

Table 5.—AREA AND POPULATION OF COUNTIES, URBAN AND RURAL: 1930 TO 1950

[Figures in italics are shown only for those counties where change in definition affects urban and rural classification. Minus sign (-) denotes decrease. Percent not shown where less than 0.1 or where base is less than 100]

County	Map reference (See p. 42-2)	Land area in square miles, 1950	Total population						Urban population			Rural population			Percent urban	
			1950		1940	1930	Percent increase		1950	1940	Percent increase	1950	1940	Percent increase	1950	1940
			Total	Per square mile			1940 to 1950	1930 to 1940								
The State <i>Old urban definition</i>		41,797	3,291,718	78.8	2,915,841	2,616,556	12.9	11.4	1,452,602			1,839,116			44.1	
Anderson <i>Old urban definition</i>	D-16	338	59,407	175.8	26,504	19,722	124.1	34.4	33,910			25,497			57.1	
Bedford ¹	E-11	482	23,027	49.0	23,151	21,077	2.1	9.8	3,712	2,781	34.4	55,695	23,743	134.6	6.2	10.4
Benton	D-7	430	11,495	26.7	11,976	11,237	-4.0	6.6	9,456	6,537	44.7	14,171	16,614	-14.7	40.0	23.2
Bledsoe	E-14	404	8,561	21.2	8,358	7,128	2.4	17.3				11,495	11,976	-4.0		
Blount ² <i>Old urban definition</i>	E-16	579	54,691	94.5	41,116	33,989	33.0	21.0	17,600			37,091			32.2	
Bradley	F-14	398	32,398	95.7	28,498	22,870	13.5	24.6	14,097	10,740	31.3	40,594	30,376	33.6	25.8	26.1
Campbell ³	C-17	447	34,369	76.9	31,131	26,827	10.4	16.0	12,605	11,351	11.0	19,733	17,147	15.1	39.0	39.8
Cannon ⁴	E-12	271	9,174	33.9	9,880	8,935	-7.1	10.6	5,797	4,010	44.6	28,572	27,121	5.4	16.9	12.9
Carroll	D-7	596	26,553	44.6	25,978	26,132	2.2	-0.6	3,653			22,900	25,978		13.8	
Carter	C-21	355	42,432	119.5	35,127	29,223	20.8	20.2	10,754	8,516	26.3	31,678	26,611	19.0	25.3	24.2
Cheatham ⁶	D-10	305	9,167	30.1	9,928	9,025	-7.7	10.0				9,167	9,928	-7.7		
Chester	F-6	285	11,149	39.1	11,124	10,603	0.2	4.9	2,532			8,617	11,124	-22.5	22.7	
Claiborne ⁷	C-17	446	24,788	55.6	24,657	24,313	0.5	1.4				24,788	24,657	0.5		
Clay ⁸	C-13	235	8,701	37.0	10,904	9,577	-20.2	13.9				8,701	10,904	-20.2		
Cooke	D-19	434	22,991	53.0	24,083	21,775	-4.5	10.6	3,892	3,575	8.9	19,099	20,508	-6.9	16.9	14.8
Coffee	E-12	435	23,049	53.0	18,959	16,801	21.6	12.8	7,562	4,549	66.2	15,487	14,410	7.5	32.8	24.0
Crockett	E-5	269	16,624	61.8	17,330	17,359	-4.1	-0.2				16,624	17,330	-4.1		
Cumberland	D-14	679	18,877	27.8	15,592	11,440	21.1	36.3				18,877	15,592	21.1		
Davidson ⁹ <i>Old urban definition</i>	D-10	533	321,758	603.7	257,267	222,854	25.1	15.4	258,887			62,871			80.5	
Decatur	E-7	346	9,442	27.3	10,261	10,106	-8.0	1.5	177,198	167,402	5.8	144,680	89,865	60.9	55.1	65.1
De Kalb ¹⁰	D-12	276	11,680	42.3	14,588	14,213	-19.9	2.6				9,442	10,261	-8.0		
Dickson ⁴	D-9	486	18,805	38.7	19,718	18,491	-4.6	6.6	3,348	3,504	-4.5	11,680	14,588	-19.9		
Dyer	D-4	527	33,473	63.5	34,920	31,405	-4.1	11.2	10,885	10,034	8.5	15,457	16,214	-4.7	17.8	17.8
Fayette	F-4	704	27,535	39.1	30,322	28,891	-9.2	5.0				22,588	24,886	-9.2	32.5	28.7
Fentress	C-15	498	14,017	30.0	14,262	11,036	4.6	29.2				30,322	30,322	-9.2		
Franklin ¹¹	G-11	560	25,431	45.4	23,892	21,796	6.4	9.6	3,974	2,760	44.0	14,917	14,262	4.6		
Gibson	D-5	607	48,132	79.3	44,335	46,528	7.4	-3.6	16,232	11,595	40.0	21,457	21,132	1.5	15.6	11.6
Giles	F-9	619	26,961	43.6	29,240	28,016	-7.8	4.4	5,762	5,314	8.4	31,900	33,240	-4.0	33.7	25.9
Grainger	C-17	310	13,086	42.2	14,356	12,737	-8.8	12.7				21,199	23,926	-11.4	21.4	18.2
Greene	D-19	617	41,048	66.5	39,405	35,119	4.2	12.2	8,721	6,784	28.6	13,086	14,356	-8.8		
Grundy	F-13	358	12,558	35.1	11,552	9,717	8.7	18.9				32,327	32,621	-0.9	21.2	17.2
Hamblen	D-18	174	23,976	137.8	18,611	16,616	28.8	12.0	13,019	8,050	61.7	12,558	11,552	8.7		
Hamilton <i>Old urban definition</i>	F-14	576	208,255	361.6	180,478	159,497	15.4	13.2	157,862			10,957	10,561	3.7	54.3	43.3
Hancock ⁷	C-18	230	9,116	39.6	11,231	10,486	3.7	7.1	140,636	131,102	7.3	50,393	67,689	36.8	75.8	72.6
Hardeman	F-5	655	23,311	35.6	23,590	22,193	-1.2	6.3				9,116	11,231	-18.8		
Hardin	F-7	537	16,908	28.8	17,806	16,213	-5.0	9.8				23,311	23,590	-1.2		
Hawkins	C-19	494	30,494	61.7	28,523	24,117	6.9	18.3	2,545			16,908	17,806	-5.0		
Haywood	E-4	519	26,212	50.5	27,699	26,063	-5.4	6.3	4,711	4,012	17.4	27,949	28,523	-2.0	8.3	
Henderson	E-6	515	17,173	33.3	19,220	17,655	-10.7	8.9	3,566	2,526	41.2	21,501	23,687	-9.2	18.0	14.5
Henry	D-6	599	23,828	39.8	25,877	26,432	-7.9	-2.1	8,826	6,395	38.0	13,607	16,694	-18.5	20.8	13.1
Hickman	E-9	613	13,353	21.8	14,373	13,613	-10.2	9.3				15,002	19,482	-23.0	37.0	24.7
Houston	D-8	207	5,318	25.7	6,432	5,555	-17.3	15.8				13,353	14,873	-10.2		
Humphreys	D-8	555	11,030	19.9	12,421	12,039	-11.2	3.2				5,318	6,432	-17.3		
Jackson ⁸	C-13	327	12,348	37.8	15,082	13,589	-18.1	11.0				11,030	12,421	-11.2		
Jefferson	D-17	318	19,667	61.8	18,621	17,914	5.6	3.9	3,633	2,576	41.0	12,348	15,082	-18.1		
Johnson	C-21	299	12,278	41.1	12,998	12,209	-5.5	6.5				16,045	16,045	-0.1	18.5	13.8
Knox <i>Old urban definition</i>	D-17	511	223,007	436.4	178,468	155,902	25.0	14.5	148,166			12,278	12,998	-5.5		
Lake	D-4	164	11,655	71.1	11,235	10,486	3.7	7.1	124,769	111,580	11.8	74,841	98,233	46.9	66.4	62.6
Lauderdale ¹²	E-4	485	25,047	51.6	24,461	23,406	2.4	4.5	3,318	2,784	19.2	11,655	11,235	3.7		
Lawrence	F-9	634	28,818	45.5	28,726	26,776	0.3	7.3	5,442	3,807	42.9	21,729	21,677	0.2	13.2	11.4
Lewis	F-9	285	6,078	21.3	5,849	5,258	3.9	11.2				23,376	24,919	-6.2	18.9	13.3
Lincoln ¹³	F-11	580	25,624	44.2	27,214	25,422	-5.8	7.0	5,447	4,684	16.3	6,078	5,849	3.9		
Loudon	E-16	240	23,182	96.6	19,838	17,805	16.9	11.4	8,726	7,390	18.1	20,177	22,530	-10.4	21.3	17.2
McMinn	F-15	435	32,024	73.6	30,781	29,019	4.0	6.1	11,879	10,292	15.4	14,456	12,448	16.1	37.6	37.3
McNairy	F-6	589	20,390	35.8	20,424	19,901	-0.2	2.6				20,145	20,489	-1.7	37.1	33.4
Macon	C-12	304	13,599	44.7	14,904	13,872	-8.8	7.4				20,390	20,424	-0.2		
Madison <i>Old urban definition</i>	E-6	561	60,128	107.2	54,115	51,059	11.1	6.0	33,455			13,599	14,904	-8.8		
Marion	F-13	507	20,520	40.5	19,140	17,549	7.2	9.1	30,207	24,332	24.1	29,981	29,785	0.5	55.6	50.2
Marshall	E-10	377	17,768	47.1	16,030	15,574	10.8	2.9	2,573			17,947	19,140	-6.2	12.5	46.0
Maury	E-9	614	40,368	65.7	40,357	34,016	-4.0	18.6	5,164	3,582	44.2	12,604	12,448	1.3	29.1	22.3
Meigs	E-15	206	6,080	29.5	6,393	6,127	1.0	4.3	13,842	13,668	1.3	26,526	26,889	-0.6	34.3	33.9
Monroe	E-16	662	24,513	37.0	24,275	21,377	4.0	13.6				6,080	6,393	-4.9		
Montgomery	C-9	543	44,186	81.4	33,346	30,882	32.5	8.0	4,199	2,593	61.9	20,314	21,682	-6.3	17.1	10.7
Moore ¹¹	F-11	124	3,948	31.8	4,093	4,037	-8.5	1.4	16,246	11,831	37.3	27,940	21,515	29.9	36.8	35.5
Morgan	C-15	539	15,727	29.2	15,242	13,603	3.2	12.0				3,948	4,093	-3.5		
Obion	D-5	550	29,056	52.8	30,978	29,078	-6.2	6.5				15,727	15,242	3.2		
Overton ¹⁴	C-14	439	17,566	40.0	18,883	18,079	-7.0	4.4	7,665	7,256	5.6	23,391	23,722	-9.8	26.4	23.4
Perry	E-8	419	6,462	15.4	7,535	7,147										

NUMBER OF INHABITANTS

Table 5.—AREA AND POPULATION OF COUNTIES, URBAN AND RURAL: 1930 TO 1950—Con.

County	Map reference (see p. 42-2)	Land area in square miles, 1950	Total population						Urban population			Rural population			Percent urban	
			1950		1940	1930	Percent increase		1950	1940	Percent increase	1950	1940	Percent increase	1950	1940
			Total	Per square mile			1940 to 1950	1930 to 1940								
Polk.....	F-15	436	14,074	32.3	15,473	15,686	-9.0	-1.4	6,924	4,364	58.7	14,074	15,473	-9.0	23.2	16.6
Putnam ¹⁰	D-13	406	29,869	73.6	26,250	23,759	13.8	10.5	3,191	4,364	58.7	22,945	21,886	4.8	19.9	16.6
Rhea.....	E-14	323	16,041	49.7	16,353	13,871	-1.9	17.9	10,661	9,601	11.0	12,850	16,353	-21.4	42.5	34.5
Roane.....	D-16	354	31,665	89.4	27,795	24,477	13.9	13.6	13,453	9,601	11.0	18,212	16,194	16.4	33.7	34.5
<i>Old urban definition.</i>																
Robertson ⁹	C-10	476	27,024	56.8	29,046	28,191	-7.0	3.0	6,506	6,668	-2.4	20,518	22,378	-8.3	24.1	23.0
Rutherford ⁴	D-11	630	40,696	64.6	33,604	32,286	21.1	4.1	13,052	9,495	37.5	27,044	24,109	14.7	32.1	28.3
Scott.....	C-15	549	17,362	31.6	15,966	14,080	8.7	13.4	5,685	5,038	12.8	17,362	15,966	8.7	39.4	39.4
Sequatchie.....	F-13	273	5,685	20.8	5,038	4,047	12.8	24.5	2,375	2,375	0.4	5,685	5,038	12.8	21.8	21.8
Sevier ²	D-17	608	23,375	38.8	23,291	20,480	0.4	13.7	10,661	9,601	11.0	23,375	23,291	0.4	39.4	39.4
Shelby.....	F-3	751	482,393	642.3	358,250	306,482	34.7	16.9	410,730	392,942	36.8	71,663	65,308	25.1	85.1	81.8
<i>Old urban definition.</i>																
Smith.....	C-12	325	14,098	43.4	16,148	15,473	-12.7	4.4	400,696	392,942	36.8	14,098	16,148	-12.7	52.4	52.4
Stewart.....	C-8	484	9,175	19.0	13,549	13,278	-32.3	2.0	49,815	45,248	27.9	9,175	13,549	-32.3	52.4	52.4
Sullivan.....	C-21	428	95,063	222.1	69,085	51,087	37.6	35.2	36,342	28,408	27.9	58,721	40,677	44.4	58.2	41.1
<i>Old urban definition.</i>																
Sumner ¹⁵	C-11	549	33,533	61.1	32,719	28,622	2.5	14.3	5,107	4,829	5.8	28,426	27,890	1.9	15.2	14.8
Tipton.....	F-3	458	29,782	65.0	28,036	27,498	6.2	2.0	4,379	3,513	24.7	25,403	24,523	3.6	14.7	12.5
Trousdale.....	C-12	116	5,520	47.6	6,113	5,629	-9.7	8.6	6,260	5,626	1.1	5,520	6,113	-9.7	39.4	39.4
Union.....	D-20	185	15,886	85.9	14,128	12,678	12.4	11.4	2,887	3,360	1.1	12,499	10,778	16.0	21.8	23.7
<i>Old urban definition.</i>																
Union.....	C-17	212	8,670	40.9	9,030	11,371	-4.0	-20.6	8,670	9,030	-4.0	8,670	9,030	-4.0	40.9	40.9
Van Buren.....	E-13	255	3,985	15.6	4,090	3,516	-2.6	16.3	7,577	4,649	63.0	3,985	4,000	-2.8	34.0	23.5
Warren ⁶	E-13	442	22,271	50.4	19,764	20,209	12.7	-2.2	27,864	25,332	10.0	14,694	15,115	-2.8	46.5	49.1
Washington.....	C-20	327	59,971	183.4	51,631	45,805	16.2	12.7	27,864	25,332	10.0	32,107	26,299	22.1	46.5	49.1
Wayne.....	F-8	741	13,864	18.7	13,638	12,134	1.7	12.4	13,864	13,638	1.7	13,864	13,638	1.7	18.7	18.7
Weakley.....	D-6	576	27,962	48.5	29,498	29,262	-5.2	0.8	4,203	3,587	17.2	23,759	25,911	-8.3	15.0	12.2
White.....	D-13	383	16,204	42.3	15,983	15,543	-1.4	2.8	4,299	2,506	71.5	11,905	13,477	-11.7	26.5	15.7
Williamson ¹⁰	D-10	593	24,307	41.0	25,220	22,845	-3.6	10.4	5,475	4,120	32.9	18,832	21,100	-10.7	22.5	16.3
Wilson.....	D-11	580	26,318	45.4	25,267	23,929	4.2	5.6	7,913	5,950	33.0	18,405	19,317	-4.7	30.1	23.5

¹ Part of Bedford annexed to Moore in 1945.
² Part of Blount annexed to Sevier and part of Sevier annexed to Blount since 1940.
³ Part of Claiborne annexed to Campbell in 1945.
⁴ Part of Cannon annexed to Rutherford since 1940.
⁵ Parts of Warren annexed to Cannon in 1941 and 1943.
⁶ Part of Dickson annexed to Cheatham in 1945.
⁷ Part of Hancock annexed to Claiborne in 1949.
⁸ Part of Clay annexed to Jackson since 1940.
⁹ Part of Robertson annexed to Davidson in 1941.
¹⁰ Part of De Kalb annexed to Putnam in 1941.
¹¹ Parts of Franklin annexed to Moore in 1941, 1945, and 1947.
¹² Part of Lauderdale acquired by Mississippi County, Ark., in 1940.
¹³ Part of Lincoln annexed to Moore in 1947.
¹⁴ Part of Putnam annexed to Overton in 1946.
¹⁵ Part of Sumner annexed to Robertson in 1949.
¹⁶ Part of Williamson annexed to Rutherford in 1945.

Table 6.—POPULATION OF COUNTIES BY MINOR CIVIL DIVISIONS: 1930 TO 1950

[“Uninc.” designates an unincorporated place. “Districts” shown here are civil districts. Figures for 1940 and 1930 not available for unincorporated places and places incorporated since April 1, 1940. Minor civil division figures for 1940 and 1930 do not necessarily add to county totals. Boundary changes between 1940 and 1950 given in footnotes; for changes between 1930 and 1940, see reports of the 16th Census (1940), *Population*, Vol. I, pp. 1017-1023. Total population of a place located within 2 or more minor civil divisions appears in table 7.]

County and minor civil division	1950	1940	1930	County and minor civil division	1950	1940	1930	County and minor civil division	1950	1940	1930
Anderson County ¹	59,407	26,504	19,722	Bedford County—Con.				Benton County—Con.			
District 1.....	10,569			District 8.....	502	516	511	District 7.....			
Clinton town.....	3,712	2,761	1,927	District 9.....	478	562	552	District 8.....	1,604	1,690	1,674
District 2.....	5,500			District 10.....	726	809	805	Big Sandy town.....	621	601	603
Norris city ¹	1,154			District 11.....	868	1,028	1,087	District 9.....	290	657	529
District 3 ¹	7,424			District 18.....	934	836	716	District 10.....	548	940	784
Lake City town ¹	1,827	1,520	1,116	District 19.....	406	530	566	District 11.....	215	249	252
District 4.....	30,387			District 20.....	581	694	684	District 12.....	765	813	581
Oak Ridge (uninc.) (part).....	30,193			District 21.....	490	739	674	District 13.....	74	195	231
District 5.....	5,537			District 22 ²	611	419	519	District 14.....	240	282	334
Oliver Springs town (part).....	139			District 23.....	626	797	666	District 15.....	382	435	514
Bedford County ²	23,627	23,151	21,077	District 24.....	604	877	925	District 16.....	294	405	366
District 1.....	448	636	756	District 25.....	736	879	887	Bledsoe County³.....			
District 2.....	685	888	754	Normandy town.....	169	163	207	District 1.....	8,561	8,358	7,128
District 3.....	1,635	1,700	1,742	Benton County.....				District 2.....			
Wartrace town.....	545	652	605	District 1.....	314	550	473	District 3.....	1,387		
District 4.....	1,011	1,291	1,495	District 2.....	730	885	783	District 4.....	2,205		
Bell Buckle town ³	541	555	578	District 3.....	370	430	508	District 5.....	882	759	551
District 5.....	542	631	687	District 4.....	461	528	511	District 6.....	132		
District 6.....	1,043	828	744	District 5.....	4,389	2,683	2,575	District 7.....	922		
District 7 ²	10,701	8,691	6,347	Camden town.....	2,029	992	955	District 8.....	518		
Shelbyville town ²	9,456	6,597	5,010	District 6.....	520	601	535	District 9.....	1,126		

¹ ANDERSON.—County redistricted in 1947; comparative figures shown wherever possible. Norris city incorporated in 1949. Part of Lake City town reverted to district 3 in 1949.
² BEDFORD.—Part of district 22 annexed to Moore County in 1945. Bell Buckle town returned in 1940 as Bellbuckle. Part of district 7 annexed to Shelbyville town in 1947.
³ BLEDSOE.—County redistricted in 1949; comparative figures shown wherever possible.

Table 6.—POPULATION OF COUNTIES BY MINOR CIVIL DIVISIONS: 1930 TO 1950—Con.

County and minor civil division	1950	1940	1930	County and minor civil division	1950	1940	1930	County and minor civil division	1950	1940	1930
Blount County 4	54,691	41,116	33,989	Carroll County—Con.				Claiborne County—Con.			
Dist. 1, Wellsville	1,354	1,306	1,077	District 8	330	460	379	District 8	773	1,541	1,519
Dist. 2, Big Springs	736	576	580	District 9	561	773	738	District 9	3,427	2,429	3,235
Dist. 3, Happy Valley or Rasar	322	303	269	District 10	355	731	390	District 10 12	1,234	1,313	1,037
Dist. 4, Friendsville	1,701	1,148	909	District 11 8	4,095	3,538	2,896	Clay County 13	8,701	10,904	9,577
Dist. 5, Miser Station	1,116	1,098	1,035	Huntingdon town 8	2,043	1,432	1,286	District 1	1,754	1,894	1,665
Dist. 6, Clover Hill	2,915	1,415	1,062	District 12	629	666	521	District 2 13	2,343	2,726	2,495
Dist. 7, Carpenter Camp				District 13	1,111	1,017	1,238	District 3	3,965	3,871	3,002
Ground	2,425	1,615	1,147	District 14	574	741	769	Celina town	1,156	864	756
Dist. 8, Crooked Creek	4,814	2,770	1,490	District 15	595	737	740	Dale Hollow town 13	5		
Dist. 9, Maryville 4	18,094	12,169	11,076	District 16	2,711	2,419	2,688	District 4	639	2,713	2,415
Alcoa city 4	6,555	5,181	5,255	Bruceton town	1,204	1,003	1,112	Cocke County	22,991	24,083	21,775
Engleton Village-Blount Hills (uninc.)	5,503			Hollow Rock town	597	422	488	District 1	1,805	2,092	2,106
Maryville city (part)	3,025	3,002	2,900	District 17	392	347	527	District 2	2,535	2,633	2,438
Dist. 10, Louisville	1,324	2,076	1,609	District 18	327	417	549	Parrottsville town	115	99	118
Dist. 11, Rockford	2,660	2,178	1,471	District 19	506	505	666	District 3	2,199	2,697	2,367
Dist. 12, Wildwood	1,255	1,342	956	District 20	646	938	1,040	District 4	2,091	2,021	1,859
Dist. 13, Uceba 4	1,884	1,447	1,213	District 21	1,348	1,071	1,165	District 5	1,917	1,957	1,712
Dist. 14, Peerys Mill	1,782	1,862	1,458	District 22 8	1,973	1,581	1,493	District 6	7,540	6,684	5,406
Dist. 15, Tuckaleechee	1,966	2,145	2,017	McKenzie city (part) 8	1,408	720	592	Newport town	5,392	3,375	2,059
Townsend city 4	528	378	402	District 23	687	695	788	District 7	630	1,145	1,041
Dist. 16, Cades Cove or Mountain	40	127	424	District 24	767	857	900	District 8	1,236	1,307	1,007
Dist. 17, Chilhowee	694	898	1,438	Carter County 9	42,432	35,127	29,223	District 9	1,125	1,408	1,309
Dist. 18, Millers Cove or Waldland	879	852	874	District 1	4,788			District 10	1,078	1,258	1,365
District 19 4	8,730	5,799	3,884	Hampton (uninc.)	1,164			District 11	785	981	1,135
Maryville city (part) 4	4,717	2,607	2,058	District 2	8,046			Coffee County	23,049	18,959	16,801
Bradley County	32,338	28,498	22,870	District 3	5,789			District 1	419	486	524
District 1	7,862	7,159	6,525	District 4	10,744			District 2	582	594	568
District 2	4,228	3,893	3,237	Elizabethton city (part) 9	1,045			District 3	525	711	764
District 3	2,034	2,083	2,185	Milligan College town	219	261	258	District 4	320	391	338
District 4 5	18,214	15,363	10,923	District 5	13,005			District 5	1,129	835	635
Cleveland city 5	12,605	11,351	9,186	Elizabethton city (part) 9	9,709			District 6	4,920	3,627	2,966
East Cleveland (uninc.)	1,667			Cheatham County 10	9,167	9,928	9,025	Manchester town	2,841	1,715	1,227
Campbell County 6	34,369	31,131	26,827	District 1	2,056	1,942		District 7	662	851	773
District 1 6	10,615	9,301	6,834	Ashland City town	1,024	957	712	District 8	531	474	446
La Follette city 6	5,797	4,010	2,637	District 2	1,509	1,525		District 9	572	594	576
District 2 6	1,990	775	2,232	District 3	406	444		District 10	1,748	1,381	1,628
District 3 6	6,296	5,529	5,047	District 4	585	682		District 11	260	633	663
Caryville (uninc.)	1,234			District 5	275	348		District 12	1,013	803	757
District 4	4,574	4,064	3,585	District 6	262	334		District 13 14	8,662	5,724	4,723
District 5	9,584	9,978	8,579	District 7	225	307		Tullahoma town 14	7,562	4,549	4,023
Jellico city	1,556	1,531	1,530	District 8	159	159		District 14	517	735	590
District 6	1,310	1,484		District 9	300	415		District 15	621	704	506
Cannon County 7	9,174	9,880	8,935	District 10	405	452		District 16	559	416	344
District 1	351	470	474	District 11	887	983		Crockett County	16,624	17,330	17,359
District 2	502	410	368	District 12	540	520		District 1	1,130	1,087	1,327
District 3 7	382	379	384	District 13 10	347	439		District 2	716	845	807
District 4	596	422	417	District 14	609	672		District 3	1,004	717	1,211
District 5 7	849	1,112	905	District 15	237	264		Gadsden town 15	255		
District 6	1,879	1,509	1,322	District 16	305	442		District 4	669	677	868
Woodbury town	1,000	665	602	Chester County	11,149	11,124	10,603	District 5	2,756	2,380	2,312
District 7	351	428	407	District 1	748	1,082	706	Bells town	1,225	1,054	919
District 8 7	982	1,067	847	District 2	730	474	697	District 6	2,381	2,679	1,868
District 9 7	667	839	754	District 3	617	376	622	Alamo town	1,601	1,137	907
District 10	449	811	813	District 4	752	1,250	993	District 7	725	666	888
District 11	675	713	654	District 5	865	1,054	1,110	District 8	628	1,310	771
Auburntown town 7	273			District 6 11	4,199	3,410	2,838	District 9	887	735	950
District 12	481	529	571	Henderson city 11	2,532	1,771	1,403	District 10 15	2,037	1,834	2,185
District 13	483	570	448	District 7	462	453	463	Maury City town 15	553	412	425
District 14	349	343	317	District 8	928	961	1,022	District 11	569	866	840
District 15	178	278	254	District 9	418	422	378	District 12	1,102	1,231	1,102
Carroll County	26,553	25,978	26,132	District 10	309	696	430	Friendship town	452	461	487
District 1	933	1,303	1,383	District 11	311	209	366	District 13	867	1,234	967
District 2	2,153	1,582	1,970	District 12	500	388	593	District 14	744	575	776
Trzevanti town	765	527	517	District 13	300	349	385	District 15	409	504	487
District 3	351	478	519	Claiborne County 12	24,788	24,657	24,313	Cumberland County	18,877	15,592	11,440
District 4 8	2,783	2,284	2,215	District 1	4,808	4,469	3,696	District 1	7,990	5,162	3,135
McKenzie city (part) 8	2,248	1,299	1,268	District 2	1,965	2,176	2,501	Crossville town	2,291	1,511	1,128
District 5	1,120	1,301	1,068	District 3	1,984	2,031	2,276	District 2	3,094	2,471	1,603
McLemoresville town 8	242			District 4 12	2,414	2,814	3,006	District 3	1,464	2,094	1,452
District 6	1,208	1,029	976	District 5	2,461	2,931	1,758	District 4	2,127	1,568	1,227
District 7	388	508	514	District 6	4,518	3,803	3,989	District 5	933	1,153	1,171
				Cumberland Gap town	403	499	369	District 6	1,349	948	1,031
				District 7	1,204	1,150	1,296				

4 BLOUNT.—Part of Sevier County annexed to district 13 and parts of district 13 annexed to Sevier County since 1940. Parts of district 9 annexed to Alcoa city in 1941 and 1949. Townsend city returned in 1940 as a town. Parts of district 19 annexed to Maryville city in 1941 and 1950.

5 BRADLEY.—Part of district 4 annexed to Cleveland city in 1949.

6 CAMPBELL.—Annexations: Part of Claiborne County to district 1 in 1945; part of district 1 to La Follette city in 1944; part of district 2 to district 1 in 1949; and part of district 3 to district 2 in 1949.

7 CANNON.—Part of district 3 annexed to Rutherford County since 1940. Parts of Warren County annexed to district 5 in 1943 and to districts 8 and 9 in 1941. Auburntown town incorporated in 1949.

8 CARROLL.—Parts of districts 4 and 22 annexed to McKenzie city in 1947; McKenzie city returned in 1940 in Carroll County only. McLemoresville town incorporated in 1949. Part of district 11 annexed to Huntingdon town in 1947.

9 CARTER.—County redistricted in 1947; comparative figures shown wherever possible. Parts of former districts 6 and 15 annexed to Elizabethton city in 1943.

10 CHEATHAM.—Part of Dickson County annexed to district 13 in 1945.

11 CHESTER.—Part of district 6 annexed to Henderson city in 1949.

12 CLAIBORNE.—Part of Hancock County annexed to district 4 in 1949. Part of district 10 annexed to Campbell County in 1945.

13 CLAY.—Part of district 2 annexed to Jackson County since 1949. Dale Hollow town incorporated in 1949.

14 COFFEE.—Part of district 13 annexed to Tullahoma town in 1943.

15 CROCKETT.—Gadsden town incorporated in 1949. Part of district 10 annexed to Maury City town in 1945.

NUMBER OF INHABITANTS

Table 6.—POPULATION OF COUNTIES BY MINOR CIVIL DIVISIONS: 1930 TO 1950—Con.

County and minor civil division	1950	1940	1930	County and minor civil division	1950	1940	1930	County and minor civil division	1950	1940	1930
Cumberland County—Con.				Dickson County—Con.				Franklin County—Con.			
District 7	246	363	271	District 8	1,558	1,790	1,964	District 15 ²²	848	610	561
District 8	1,674	1,833	1,550	District 9	1,332	1,567	1,616	District 16	123	479	320
Pleasant Hill town	152	178	165	Stayden town	90	164	168	District 17	1,278	1,099	1,069
Davidson County¹⁶				Vanleer town	245	206	248	Estill Springs town ²³	496		
District 1 ¹⁶	321,758	257,267	222,854	District 10	347	490	482	District 18	2,210	1,697	1,559
Nashville city ¹⁶	174,307	167,402	153,866	District 11	1,654	1,530	1,473	Sewanee (uninc.)	1,407		
District 2	7,812	4,561	4,041	White Bluff town	506	522	464	District 19	230	363	212
District 3 ¹⁶	8,025	4,949	4,193	District 13	764	760	554	District 20 ²²	2,509	2,069	2,037
Donelson (uninc.)	1,765			District 14	250	336	273	Decherd town ²³	1,455	868	876
District 4	10,473	10,281	11,385	District 15	531	542	715	District 21	244	304	287
District 5	1,961	2,034	1,556	Dyer County				Gibson County			
District 6 ¹⁶	24,213	12,764	9,640	District 1	33,473	34,920	31,405	District 1	48,132	44,855	46,528
Berry Hill city (part) ¹⁶	1,194			District 2	806	480	958	Medina town	1,566	1,683	1,766
District 7 ¹⁶	25,456	11,928	6,264	District 3	865	721	1,039	District 2	690	414	414
Belle Meade city	2,891	2,061		District 4	522	964	579	District 3 ²³	1,147	1,310	1,496
Berry Hill city (part) ¹⁶	84			District 4 ²⁰	14,881	12,421	10,402	District 3 ²³	8,854	7,028	6,920
District 8 ¹⁶	12,713	8,973	7,265	Dyersburg city ²⁰	10,385	10,034	8,733	Humboldt city ²³	7,486	5,160	4,613
District 9	1,928	1,900	1,800	District 5	1,791	2,285	2,206	District 4	443	496	492
District 10 ¹⁶	5,535	4,503	3,723	District 6	2,960	2,800	3,264	District 5	927	1,069	1,381
Goodlettsville (uninc.)	1,590			Neuburn town	1,734	1,740	1,621	District 6	1,246	1,417	1,666
Ridgetop town (part) ¹⁶	69			District 7	1,148	1,395	1,539	District 7 ²³	5,723	5,396	4,950
District 11 ¹⁶	28,235	14,355	7,601	District 8	823	1,015	1,118	Trenton city ²³	3,868	3,400	2,892
District 12	12,220	6,881	5,375	District 9	1,119	1,703	1,375	District 8	1,935	1,849	2,071
District 13	6,064	4,236	3,833	District 10	1,524	1,764	1,196	District 9	1,536	1,284	1,567
District 14 ¹⁶	2,826	2,500	2,312	District 11	461	637	573	Rutherford town	994	771	747
Deatur County				District 12	908	1,084	880	District 10	912	905	1,217
District 1	746	855	680	District 13	480	502	487	Kenton town (part)	484	409	473
District 2	423	527	697	District 14	732	1,099	442	District 11	1,587	1,627	1,274
District 3	357	629	782	District 15	1,100	1,332	1,330	District 12	1,300	1,389	1,401
District 4	1,747	1,826	1,932	Trimble town (part) ²⁰	655	763	723	District 13 ²³	7,876	5,933	6,304
Decaturville town	514	453	419	District 17	1,315	1,918	1,644	Milan town ²³	4,998	3,053	3,155
District 5	396	467	477	District 18	707	940	746	District 14	1,571	1,695	1,795
District 6	2,877	2,318	1,945	District 19	248	295	288	Bradford town	599	612	870
Parsons town	1,640	1,079	915	District 20	798	1,255	908	District 15	858	876	1,009
District 7	386	726	741	Fayette County				District 16	873	1,044	1,069
District 8	306	370	382	District 1	27,535	30,322	28,891	District 17	663	664	678
District 9	235	310	353	District 2	3,246	3,276	2,633	District 18	1,762	1,633	2,026
District 10	887	990	752	Somerville town	1,760	1,570	1,339	Gibson town	308	284	302
Scotts Hill town (part) ¹⁷	162			District 3	774	705	1,052	District 19	930	1,082	1,207
District 11	462	509	607	District 4	1,686	1,821	1,345	District 20	866	1,017	992
District 12	620	734	758	District 5	2,053	2,573	2,525	District 21 ²³	3,244	3,066	2,669
De Kalb County¹⁸				District 6	1,515	1,630	1,924	Dyer town ²³	1,864	1,185	1,214
District 1 ¹⁸	719	1,002	1,025	District 7	2,099	2,104	1,763	District 22	741	726	707
Alexandria town ¹⁸	372	388	449	District 8	1,408	1,933	1,592	District 23	557	643	684
District 2	564	736	552	Oakland town	2,640	2,891	2,356	District 24	618	738	789
Liberty town ¹⁸	314			District 9	236	251	237	District 25	397	265	338
District 3	302	437	384	District 10	2,040	2,466	2,138	Giles County			
District 4	328	518	532	District 11	2,653	2,738	2,675	District 1	26,961	29,240	28,016
District 5	812	785	798	Rossville town	175	190	167	District 2	1,157	1,196	1,329
District 6	406	490	424	District 12 ²¹	1,486	1,444	1,771	Ardmore town ²⁴	167		
District 7	242	362	302	Moscow town ²¹	2,040	2,430	2,386	District 3	1,043	1,454	1,499
District 8 ¹⁸	270	541	509	District 13	394	309	296	District 4	1,310	1,474	1,388
District 9 ¹⁸	3,604	3,327	3,133	La Grange town	1,550	2,054	1,755	District 5	1,821	1,979	1,771
Smithville town	1,553	919	830	District 14	842	843	283	District 6	816	866	969
District 11	293	290	294	District 15	971	1,071	1,695	District 7 ²⁴	765	755	1,071
District 12	179	289	311	Fentress County	14,917	14,262	11,036	District 8	7,264	6,497	5,041
District 13	307	294	312	District 1	6,309	5,049	3,216	Pulaski city ²⁴	5,762	5,914	3,397
District 14 ¹⁸	348	680	710	Jamestown town	2,115	1,250	867	District 2	732	742	771
District 15	596	645	756	District 2	1,410	1,823	1,621	District 9	874	923	1,005
District 16 ¹⁸	277	531	553	District 3	1,048	1,574	1,429	Elkton town ²⁴	163		
District 17	232	245	223	District 4	4,839	4,475	3,797	District 10	674	839	854
District 18	62	318	316	District 5	1,311	1,341	973	District 11	936	883	905
District 19	231	221	221	Franklin County²²				District 12	594	934	758
District 20	593	636	710	District 1 ²²	25,431	23,892	21,796	District 13	497	748	703
Dowelltown town ¹⁸	396			District 2	5,083	4,219	3,619	District 14	1,165	1,584	1,563
District 21	54	115	130	Winchester town ²²	3,974	2,760	2,210	District 15	1,552	1,784	1,792
District 23	486	522	413	District 3	1,082	849	775	Lynnville town	356	374	422
District 24 ¹⁸	239	346	245	District 4	1,097	1,201	1,148	District 16	352	659	565
District 25	239	346	245	Humland town	1,982	2,065	1,834	District 17	498	442	509
Dickson County¹⁹				District 5	285	303	247	District 18	1,266	1,273	1,200
District 1	1,042	896	809	District 6	1,007	946	952	District 19	797	841	860
District 2	608	695	687	District 7	233	304	283	District 20	853	1,016	1,015
District 3	633	637	567	District 8	910	641	459	District 21	835	1,071	883
District 4	1,416	1,473	1,218	District 9	368	716	647	District 22	683	795	998
District 5	5,627	5,375	4,662	District 10	1,622	1,545	1,408	District 23	477	486	567
Dickson town	3,848	3,604	3,803	District 11	2,566	2,408	2,326	Grainger County			
District 6	1,733	1,926	1,773	Cowan town	1,835	1,461	1,367	District 1	13,086	14,356	12,737
Charlotte town	478	470	291	District 12	562	595	567	District 2	2,717	2,611	2,345
District 7 ¹⁹	678	833	786	District 13	133	154	200	District 3	2,283	2,764	2,369

¹⁶ DAVIDSON.—Part of Robertson County annexed to districts 10 and 14 in 1941. Parts of district 1, coextensive with Nashville city, annexed to districts 3, 6, and 8 in 1943 and to districts 7 and 11 in 1949. Parts of districts 7 and 11 annexed to district 1, coextensive with Nashville city, in 1941 and in 1941 and 1946, respectively. Berry Hill city incorporated in 1950. Ridgetop town returned in 1940 in Robertson County only.

¹⁷ DECATUR.—Scotts Hill town incorporated in 1947.

¹⁸ DE KALB.—Part of district 16 annexed to Putnam County in 1941. District 10 annexed to district 24 and district 22 annexed to district 9 in 1948. Part of district 1 annexed to Alexandria town in 1949. Liberty and Dowelltown towns incorporated in 1949 and 1947, respectively. Part of district 14 annexed to district 8 in 1948.

¹⁹ DICKSON.—Part of district 7 annexed to Cheatham County in 1945.

²⁰ DYER.—Parts of district 4 annexed to Dyersburg city in 1947 and 1949. Trimble town returned in 1940 in Dyer County only.

²¹ FAYETTE.—Part of district 12 annexed to Moscow town in 1949.

²² FRANKLIN.—Parts of districts 14 and 15 annexed to Moore County in 1941 and 1945 and in 1947, respectively. Parts of district 1 annexed to Winchester town in 1947 and 1949.

Estill Springs town incorporated in 1948. Part of district 20 annexed to Decherd town and part of Decherd town reverted to district 20 in 1949.

²³ GIBSON.—Annexations: part of district 3 to Humboldt city in 1949; part of district 7 to Trenton city in 1945 and 1947; part of district 21 to Dyer town in 1949; and part of district 13 to Milan town in 1943. Part of Milan town reverted to district 13 in 1947.

²⁴ GILES.—Ardmore and Elkton towns incorporated in 1949 and 1947, respectively. Part of district 7 annexed to Pulaski town in 1947. Pulaski town incorporated as a city in 1949. For population of Ardmore town, Ala., see footnote 1, table 7.

Table 6.—POPULATION OF COUNTIES BY MINOR CIVIL DIVISIONS: 1930 TO 1950—Con.

County and minor civil division	1950	1940	1930	County and minor civil division	1950	1940	1930	County and minor civil division	1950	1940	1930
Greene County	41,048	39,405	35,119	Hardeman County	23,311	23,590	22,193	Henry County—Con.			
District 1.....	1,420	1,582	-----	District 1 ³⁰	6,362	5,122	4,271	District 3.....	1,282	1,545	1,197
District 2.....	1,069	1,101	-----	<i>Bolivar town</i> ³⁰	2,429	1,314	1,217	District 4.....	1,697	1,727	2,007
District 3.....	1,345	1,523	-----	District 2.....	3,341	3,634	2,948	<i>Henry town</i>	200	252	241
District 4.....	1,556	1,546	-----	<i>Whiteville town</i>	794	798	692	District 5.....	1,216	1,477	1,502
District 5.....	663	892	-----	District 3.....	2,441	2,546	2,665	<i>Cottage Grove town</i>	126	172	188
District 6.....	1,125	1,357	-----	District 4.....	2,751	3,211	3,008	District 6.....	1,652	2,074	1,740
District 7.....	1,107	1,657	-----	<i>Grand Junction town</i>	477	560	524	<i>Puryear town</i>	450	368	351
District 8.....	1,018	1,026	-----	<i>Saulsbur town</i>	148	202	207	District 7.....	987	1,041	1,051
District 9.....	1,357	1,373	-----	District 5.....	2,181	2,147	2,170	District 8.....	765	687	890
District 10.....	10,861	8,200	6,542	<i>Middleton town</i>	362	480	572	District 9.....	652	1,043	979
<i>Greenville town</i>	8,721	6,784	5,544	District 6.....	2,244	2,541	2,330	District 10.....	599	911	1,046
District 11.....	1,674	1,860	-----	District 7.....	1,656	1,794	1,827	District 11.....	1,102	1,563	1,503
<i>Baileytown town</i>	224	-----	212	District 8.....	280	207	219	District 12.....	932	1,604	1,369
District 12.....	1,462	1,408	-----	<i>Hornsby town</i>	127	221	88	District 13.....	407	882	1,047
District 13.....	2,342	1,471	-----	<i>Silerton town</i>	1,680	2,027	1,766	District 14.....	-----	398	428
District 14.....	906	963	-----	District 8.....	231	305	296	District 15.....	696	523	950
<i>Rheatown town (part)</i> ²⁵	17	-----	20	District 9.....	655	568	1,208	Hickman County	13,353	14,873	13,613
District 15.....	1,598	1,480	-----	Hardin County	16,908	17,806	16,213	District 1 ³⁴	3,653	3,063	2,646
<i>Rheatown town (part)</i>	107	80	90	District 1.....	870	1,166	1,324	<i>Centerville town</i> ³⁴	1,632	1,080	943
District 16.....	1,004	1,173	-----	District 2.....	1,096	1,207	1,302	District 2.....	640	801	724
District 17.....	2,056	1,994	-----	District 3.....	1,333	1,546	1,482	District 3.....	349	426	407
District 18.....	1,255	1,462	-----	District 4.....	6,115	5,042	3,586	District 4.....	1,301	1,440	1,341
District 19.....	1,148	1,327	-----	<i>Savannah town</i>	1,698	1,604	1,129	District 5.....	2,196	2,694	2,473
District 20.....	726	553	-----	District 5.....	1,032	1,043	1,049	District 6.....	653	573	792
District 21.....	766	886	-----	District 6.....	1,591	2,014	1,786	District 7.....	1,024	1,143	1,029
District 22.....	1,771	1,714	-----	District 7.....	1,569	1,834	1,681	District 8.....	502	773	638
District 23.....	1,192	1,398	-----	District 8.....	1,118	865	1,408	District 9.....	608	834	899
District 24.....	808	830	-----	District 9.....	779	988	742	District 10.....	542	795	592
District 25.....	819	826	-----	District 10.....	589	1,101	925	District 11.....	699	639	621
Grundy County	12,558	11,552	9,717	District 11.....	816	1,000	928	District 12.....	224	360	289
District 1.....	348	400	316	Hawkins County	30,494	28,523	24,117	District 13.....	471	747	596
District 2.....	5,898	5,128	4,627	District 1 (St. Clair).....	3,281	3,560	3,289	District 14.....	292	392	276
<i>Altamont town</i>	296	238	140	District 2 (Mooreburg).....	2,917	3,300	2,896	District 15.....	199	193	230
<i>Palmer town</i>	871	1,228	1,158	District 3 (Clinch).....	2,973	3,157	3,113	Houston County	5,318	6,432	5,555
District 3.....	851	937	754	District 4 (Rogersville).....	5,852	4,868	3,801	District 1.....	206	689	616
District 4.....	2,502	1,671	1,442	<i>Rogersville town</i>	2,545	2,018	1,590	District 2.....	303	379	405
<i>Tracy City town (part)</i> ²⁶	1,135	-----	-----	District 5 (Sargosville).....	3,671	3,586	2,874	District 3.....	877	908	847
District 5.....	1,781	1,682	1,482	District 6 (Beech Creek).....	3,751	4,087	3,457	District 4.....	2,068	2,098	1,510
<i>Tracy City town (part)</i> ²⁶	279	-----	-----	District 7 (Wallace).....	5,601	4,054	3,148	<i>Erin town</i>	858	905	810
District 6.....	493	564	422	District 8 (Bulls Gap).....	792	811	800	District 5.....	478	622	496
District 7.....	219	310	201	District 9 (Church Hill).....	1,756	1,100	739	District 6.....	324	508	415
District 8.....	466	560	473	Haywood County	26,212	27,699	26,063	District 7.....	371	429	627
Hamblen County ²⁷	23,976	18,611	16,616	District 1.....	1,191	1,282	1,172	District 8.....	583	739	630
District 1 ²⁷	13,019	8,050	7,305	District 2.....	2,098	2,224	2,070	District 9.....	108	-----	-----
<i>Morristown city</i> ²⁷	18,019	8,050	7,505	District 3.....	2,310	2,614	2,500	Humphreys County	11,030	12,421	12,039
District 2 ²⁷	2,447	-----	-----	<i>Stanton town</i>	603	500	508	District 1.....	973	1,530	1,523
District 3.....	2,679	-----	-----	District 4.....	2,128	1,782	1,511	District 2.....	4,990	4,790	4,509
District 4 ²⁷	3,846	-----	-----	District 5.....	1,818	2,731	2,582	<i>Waverly town</i>	1,892	1,318	1,152
District 5.....	1,985	-----	-----	District 6.....	1,602	1,820	1,763	District 3.....	3,106	3,149	2,903
Hamilton County ²⁸	208,255	180,478	159,497	District 7 ³¹	7,305	6,468	6,038	<i>McEuen town</i>	710	617	620
District 1 ²⁸	131,041	128,163	119,798	<i>Brownsville town</i> ³¹	4,711	4,012	3,204	District 4.....	995	1,440	1,325
<i>Chattanooga city</i> ²⁸	131,041	128,163	119,798	District 8.....	2,026	1,963	1,661	District 5.....	966	1,512	1,779
District 2 ²⁸	77,214	-----	-----	District 9.....	2,254	2,432	2,524	Jackson County ³²	12,348	15,082	13,589
<i>Daisy (uninc.)</i>	1,390	-----	-----	District 10.....	1,388	1,610	1,637	District 1.....	2,477	2,646	2,095
<i>East Ridge town</i>	9,645	2,959	2,152	District 11.....	1,717	2,385	2,262	<i>Gainesboro town</i>	992	671	566
<i>Lookout Mountain town</i>	1,675	1,545	1,031	District 12.....	375	288	343	District 2.....	659	779	727
<i>Ridgeside city</i>	337	443	-----	Henderson County	17,173	19,220	17,655	District 3.....	458	680	571
<i>Signal Mountain town</i>	1,786	1,308	966	District 1.....	2,918	3,534	3,556	District 4.....	916	968	870
<i>Soddy (uninc.)</i>	2,167	-----	-----	District 2.....	2,358	2,713	2,737	District 5.....	748	1,117	1,155
Hancock County ²⁹	9,116	11,231	9,673	District 3.....	1,677	2,083	1,966	District 6.....	1,116	1,280	993
District 1.....	939	1,350	1,120	District 4.....	628	719	687	District 7.....	306	425	422
District 2.....	715	904	806	District 5 ³²	6,032	5,757	4,460	District 8.....	606	963	793
District 3.....	310	607	576	<i>Lexington town</i> ³²	3,566	2,526	1,823	District 9.....	1,144	1,376	1,185
District 4.....	968	1,206	960	District 6.....	1,973	2,560	2,346	District 10.....	855	996	933
District 5.....	512	788	644	District 7.....	1,587	1,854	1,903	District 11.....	852	936	941
District 6.....	1,729	1,739	1,407	<i>Sardis town</i> ³²	299	-----	-----	District 12.....	692	912	947
District 7 ²⁹	703	950	958	<i>Scotts Hill town (part)</i> ³²	157	-----	-----	District 13.....	716	887	900
District 8.....	737	795	767	Henry County	23,828	25,877	26,432	District 14.....	435	610	585
District 9.....	674	710	523	District 1.....	10,744	9,053	9,377	District 15.....	368	507	413
District 10.....	695	936	833	District 2.....	8,826	6,395	8,164	Jefferson County	19,667	18,621	17,914
District 11.....	449	580	469	District 3.....	1,097	1,349	1,337	District 1 ³⁷	2,551	2,635	2,565
District 12.....	685	666	610	District 4.....	-----	-----	-----	<i>Dandridge town</i> ³⁷	690	488	446
				District 5.....	-----	-----	-----	District 2.....	1,382	1,336	1,460

²⁵ GREENE.—That part of Rheatown town in district 14 had no population returned in 1950.

²⁶ GRUNDY.—Tracy City town incorporated in 1947.

²⁷ HAMBLEN.—County redistricted in 1949; comparative figures shown wherever possible. Parts of new districts 2 and 4 annexed to new district 1, coextensive with Morristown city, in 1949.

²⁸ HAMILTON.—County redistricted in 1939 but new district organization not shown in 1940; comparative figures shown wherever possible. Part of district 2 annexed to district 1, coextensive with Chattanooga city, in 1945.

²⁹ HANCOCK.—Part of district 7 annexed to Claiborne County in 1949.

³⁰ HARDEMAN.—Part of district 1 annexed to Bolivar town in 1949.

³¹ HAYWOOD.—Parts of district 7 annexed to Brownsville town in 1947 and 1949. Brownsville town returned in 1940 as a city.

³² HENDERSON.—Part of district 5 annexed to Lexington town in 1949. Sardis and Scotts Hill towns incorporated in 1949 and 1947, respectively.

³³ HENRY.—Parts of district 1 annexed to Paris city in 1943 and 1945.

³⁴ HICKMAN.—District 9 organized from parts of districts 5, 6, 7, and 8 in 1941.

³⁵ HOUSTON.—Part of Clay County annexed to district 4 since 1940.

³⁶ JEFFERSON.—Annexations: part of district 1 to Dandridge town in 1940; part of district 3 to White Pine town in 1949; and part of district 4 to Jefferson City town in 1949.

NUMBER OF INHABITANTS

Table 6.—POPULATION OF COUNTIES BY MINOR CIVIL DIVISIONS: 1930 TO 1950—Con.

County and minor civil division	1950	1940	1930	County and minor civil division	1950	1940	1930	County and minor civil division	1950	1940	1930		
Jefferson County—Con.				Lewis County			6,078	5,849	5,258	Macon County			
District 3 ³⁷	2,347	2,209	2,320	District 1	128	144	162	District 1	3,635	2,338	2,686		
White Pine town ³⁷	780	497	516	District 2	318	202	133	Lafayette city ⁴⁶	1,195				
District 4 ³⁷	5,348	4,219	3,505	District 3 ⁴²	3,567	2,543	2,328	District 2	715	678	982		
Jefferson City town ³⁷	3,933	2,576	1,893	Hohenwald city ⁴²	1,703	1,086	980	District 3	398	573	478		
District 5	741	976	833	District 4	242	195	239	District 4	839	871	1,056		
District 6	2,063	1,444	2,126	District 5	146	446	567	District 5	596	1,204	746		
District 7	2,525	2,518	2,182	District 6	231	463	470	District 6	2,288	2,811	2,310		
District 8	1,441	2,130	1,792	District 7	200	246	253	District 7	1,201	1,464	1,275		
District 9	1,269	1,154	1,125	District 8	353	412	412	District 8	338	752	420		
Johnson County	12,278	12,998	12,209	District 9	363	397	303	District 9	890	1,352	1,018		
District 1	1,267	1,325	1,281	District 10	530	801	391	District 10	733	833	740		
District 2	3,527	2,807	2,787	Lincoln County⁴³			25,624	27,214	25,422	District 11	997	919	1,082
Mountain City town	1,405	1,081	1,058	District 1	598	818	684	District 12	502	633	644		
District 3	806	1,063	953	District 2	721	782	758	District 13	467	481	479		
District 4	1,551	1,439	1,255	District 3	1,259	1,736	1,500	Madison County			60,128	54,115	51,059
District 5 ³⁸	969	1,688	1,602	District 4	503	601	704	District 1	4,963	3,522	7,498		
District 6 ³⁸	1,141	918	732	District 5 ⁴³	902	1,239	1,217	Bemis (uninc.) (part)	2,251				
District 7	819	1,015	1,039	District 6	673	571	704	District 2	2,596	2,915	2,909		
District 8	1,252	1,157	1,046	District 7	735	1,025	906	Denmark town	69	81	74		
District 9	946	788	786	District 8 ⁴³	7,160	6,206	5,235	District 3	2,599	2,688	2,967		
Knox County³⁹			223,007	178,468	155,902	Fayetteville town ⁴³	5,447	4,684	3,822	District 4	1,984	2,362	2,004
District 1	23,688			District 9	543	639	549	District 5 ⁴⁷	35,196	29,163	26,350		
Knoxville city (part)	23,688			District 10	1,104	1,217	1,147	Jackson city ⁴⁷	30,207	24,332	22,172		
District 2	23,524			Petersburg town (part)	346	392	374	District 6	2,485	2,399	2,653		
Knoxville city (part)	23,524			District 11	228	361	388	District 7	1,696	1,904	1,932		
District 3	20,294			District 12	793	819	703	District 8	2,451	2,330	2,393		
Knoxville city (part)	20,294			District 13	541	706	724	District 9	2,126	2,347	2,353		
District 4	21,494			District 14	465	599	610	District 10	4,022	4,505			
Knoxville city (part)	21,494			District 15	530	606	635	Bemis (uninc.) (part)	1,017				
District 5	29,513			District 16	571	849	814	Medon town	115	97	117		
Knoxville city (part)	15,179			District 17	950	1,035	1,083	Marion County			20,520	19,140	17,549
District 6	25,169			District 18	719	794	868	District 1	7,207	6,897			
District 7	31,677			District 19	1,923	1,776	1,648	Orme town	230	277	466		
Knoxville city (part)	9,371			District 20	346	362	331	Richard City town	300	1,008	522		
District 8	21,078			District 21	937	677	616	South Pittsburg city ⁴⁵	2,578	2,285	2,103		
District 9	26,570			District 22	1,258	1,266	1,064	District 2	5,105	5,396			
Knoxville city (part)	11,219			District 23	610	659	610	Jasper (uninc.)	1,193				
Lake County			11,655	11,235	10,486	District 24	1,112	1,252	1,381	District 3	6,487	6,163	
District 1	353	414	451	District 25	443	619	537	Whitwell (uninc.)	1,586				
District 2	3,039	2,546	2,311	Loudon County			23,182	19,838	17,805	District 4	974	223	
Tiptonville town	1,953	1,503	1,359	District 1	6,648	5,975	5,073	District 5	767	461			
District 3	1,034	1,063	1,027	Loudon town	3,567	3,017	2,578	Marshall County			17,768	16,030	15,574
District 4	1,284	1,283	1,172	District 2	11,608	9,481	8,369	District 1	2,446	2,577	2,565		
District 5	3,472	2,882	2,997	Lenoir City	5,159	4,373	4,470	Chapel Hill town	603	591	377		
Ridgely town	1,504	1,068	979	District 3	2,803	2,545	1,716	District 2	2,552	2,423	2,274		
District 6	659	946	657	District 4	1,339	1,005	1,003	District 3 ⁴⁹	8,345	6,076	5,664		
District 7	941	1,064	1,045	District 5	784	832	757	Lewisburg town ⁴⁹	6,164	5,532	3,112		
District 8	823	1,037	826	McMinn County⁴⁴			32,024	30,781	29,019	District 4	1,382	1,279	1,523
Lauderdale County⁴⁰			25,047	24,461	23,406	District 1	14,285			Cornersville town	1,568	845	530
District 1	1,121	1,230	1,503	District 1	2,301			District 5	987	1,499	1,528		
District 2	5,986	4,910	4,757	Athens city (part)	2,301			Petersburg town (part)	151	189	182		
Ripley town	3,313	2,784	2,350	Englewood town (part)	943			District 6	1,365	1,360	1,249		
District 3	2,379	2,542	2,544	Etnowah town	3,261	3,362	4,209	District 7	691	816	771		
Heming town	433	415	639	District 2	4,180			Maury County			40,368	40,357	34,016
District 4	593	770	603	District 3 ⁴⁴	13,559			District 1	2,070	2,571	2,397		
District 5 ⁴⁰	1,763	1,641	1,295	Athens city (part)	6,317			District 2	1,963	2,213	1,932		
District 6	1,335	1,542	1,274	Englewood town (part)	602			District 3	2,993	2,944	2,692		
District 7	973	1,053	920	Niota city ⁴⁴	956	623		Spring Hill town	541	543	416		
District 8	1,099	1,075	1,243	McNairy County⁴⁵			20,390	20,424	19,901	District 4	1,834	2,105	2,181
District 9	324	459	350	District 1	1,701			District 5	2,113	2,495	2,274		
District 10	1,008	1,112	1,352	District 2	1,701			District 6	2,048	2,501	2,694		
District 11	947	1,157	973	District 3	1,684			District 7	7,179	7,955	6,061		
District 12	2,814	2,502	2,211	Adamsville town	927	719	643	Mount Pleasant town	2,931	5,089	2,010		
Halls town	1,808	1,511	1,474	District 4	2,001			District 8	1,671	2,100	1,902		
District 13	1,078	909	664	District 5	4,045			Meigs County			6,080	6,393	6,127
District 14	1,176	902	926	Selmer town	1,759	957	925	District 1	856	956	1,127		
District 15	732	702	745	District 6	2,603			District 2	1,503	1,661	1,657		
District 16	657	855	841	District 7	956			District 3	2,536	2,336	2,023		
District 17	1,062	1,100	1,205	District 8	738			Decatur town	255	205	153		
Gates town	234	383	314	District 9	2,268			District 4	1,180	1,440	1,315		
Lawrence County⁴¹			28,818	28,726	26,776	District 10	1,471						
District 1 ⁴¹	11,741			Bethel Springs town	623	560	573						
Lawrenceburg city ⁴¹	5,442	3,807	3,102	District 11	729								
District 2	7,784			District 12	493								
Loretto city ⁴¹	706												
District 3	9,293												

³⁷ JEFFERSON.—For footnote, see preceding page.

³⁸ JOHNSON.—Part of district 5 annexed to district 6 since 1940. District 10 annexed to district 5 since 1940.

³⁹ KNOX.—County redistricted in 1948; comparative figures shown wherever possible.

⁴⁰ LAUDERDALE.—Part of district 5 acquired by Mississippi County, Ark., in 1940.

⁴¹ LAWRENCE.—County redistricted in 1941; comparative figures shown wherever possible. Parts of district 1 annexed to Lawrenceburg city in 1947. Loretto city incorporated in 1950.

⁴² LEWIS.—Part of district 3 annexed to Hohenwald city and part of Hohenwald city reverted to district 3 in 1949. Hohenwald city returned in 1940 as a town.

⁴³ LINCOLN.—Part of district 5 annexed to Moore County in 1947. Part of district 8 annexed to Fayetteville town in 1947.

⁴⁴ McMINN.—County redistricted in 1941; comparative figures shown wherever possible. Part of district 3 annexed to Niota city in 1950. Niota town incorporated as a city in 1949.

⁴⁵ McNAIRY.—County redistricted in 1949; comparative figures shown wherever possible.

⁴⁶ MACON.—Lafayette city incorporated in 1945.

⁴⁷ MADISON.—Parts of district 5 annexed to Jackson city in 1941 and 1949.

⁴⁸ MARION.—South Pittsburg city returned in 1940 as a town.

⁴⁹ MARSHALL.—Parts of district 3 annexed to Lewisburg town in 1945 and 1949.

⁵⁰ MAURY.—Part of district 9 annexed to Columbia city in 1945.

Table 6.—POPULATION OF COUNTIES BY MINOR CIVIL DIVISIONS: 1930 TO 1950—Con.

County and minor civil division	1950	1940	1930	County and minor civil division	1950	1940	1930	County and minor civil division	1950	1940	1930
Monroe County	24,513	24,275	21,377	Obion County—Con.				Rhea County—Con.			
District 1 ⁵¹	6,776	6,453	5,189	District 10.....	501	596	536	District 3 ⁵⁸	5,322	4,738	4,955
Sweetwater city ⁵¹	4,199	2,593	2,271	District 11.....	489	479	886	Dayton city (part) ⁵⁸	2,016	1,186	1,281
District 2.....	2,797	2,862	3,603	District 12.....	758	1,076	967	District 4 ⁵⁸	4,923	4,754	3,923
District 3.....	7,210	6,510	5,182	District 13 ⁵⁴	8,876	8,489	6,962	Dayton city (part) ⁵⁸	1,175	744	775
Madisonville town.....	1,487	965	928	Union City town ⁵⁴	7,665	7,856	5,865	Graysville town.....	820	846	793
District 4.....	4,755	5,016	4,920	District 14.....	688	925	907	Roane County	31,665	27,795	24,477
Tellico Plains town.....	833	889	909	District 15 ⁵⁴	1,737	1,829	1,611	District 1 ⁵⁹	13,682	10,349	8,408
District 5.....	2,508	2,959	2,483	Obion town.....	1,212	1,151	1,100	Harriman city ⁵⁹	6,389	6,620	4,588
District 6.....	467	445	—	Trimble town (part) ⁵⁴	9	—	—	South Harriman (uninc.).....	2,761	—	—
Montgomery County	44,186	33,346	30,882	District 16 ⁵⁴	3,927	3,987	3,944	District 2.....	3,135	3,571	2,977
District 1.....	1,399	1,346	1,678	South Fulton city ⁵⁴	2,119	2,060	1,983	Oak Ridge (uninc.) (part).....	31	—	—
District 2.....	783	824	912	Overton County⁵⁵	17,566	18,883	18,079	Oliver Springs town (part).....	900	725	565
District 3 ⁵²	8,412	1,165	1,300	District 1 ⁵⁵	1,055	998	928	District 3.....	4,864	3,635	3,481
District 5.....	716	745	936	District 2.....	978	1,069	1,087	Kingston town.....	1,687	880	1,887
District 6.....	1,100	932	967	District 3.....	1,419	1,849	1,954	District 4.....	2,389	3,084	2,719
District 7.....	2,203	1,399	1,280	Hilham town.....	177	254	—	District 5 ⁵⁹	7,595	7,150	6,892
New Providence (uninc.).....	1,885	—	—	District 4.....	419	579	441	Rockwood city ⁵⁹	4,272	3,981	3,898
District 8 ⁵³	1,102	776	766	District 5.....	937	1,190	1,087	Robertson County⁶⁰	27,024	29,046	28,191
District 9 ⁵³	1,124	1,206	1,210	District 6.....	4,742	4,121	3,771	District 1.....	1,040	961	1,129
District 10.....	658	523	597	Livingston town.....	2,082	1,827	1,526	District 2.....	994	2,018	1,615
District 11 ⁵⁵	1,321	981	782	District 7.....	1,155	1,272	1,126	District 3.....	518	409	777
Clarksville city (part) ⁵²	85	—	—	District 8.....	723	823	732	District 4.....	804	706	986
District 12 ⁵²	17,563	13,081	10,257	District 9.....	2,335	2,721	2,799	District 5.....	349	522	478
Clarksville city (part) ⁵²	16,161	11,831	9,242	District 10.....	861	1,030	1,318	District 6.....	1,106	1,223	1,326
District 13.....	1,278	1,123	797	District 11.....	2,063	2,253	2,081	District 7.....	541	874	753
District 14.....	340	443	437	District 12.....	879	978	755	District 8.....	1,302	1,978	1,908
District 15.....	802	867	926	Allons town.....	270	196	—	District 9 ⁶⁰	9,835	9,597	7,844
District 16.....	843	1,072	1,060	Perry County	6,462	7,535	7,147	Springfield city ⁶⁰	6,506	6,668	5,577
District 17.....	1,186	1,206	1,119	District 1.....	1,028	1,428	1,602	District 10.....	576	823	933
District 18.....	611	726	775	District 2.....	1,256	1,755	1,604	District 11.....	1,291	1,228	1,290
District 19.....	635	942	1,055	District 3 ⁵⁶	2,746	2,335	2,178	District 12 ⁶⁰	3,197	3,308	2,705
District 20.....	777	1,043	982	Linden town ⁵⁶	854	641	539	Greenbrier town ⁶⁰	890	795	681
District 21.....	352	488	594	District 4 ⁵⁶	1,432	2,017	1,763	Ridgetop town (part) ⁶⁰	285	351	196
District 22.....	966	813	812	Pickett County	5,093	6,213	5,615	District 13.....	1,011	1,037	1,315
Balance of county ⁵²	16	—	—	District 1.....	821	1,212	817	District 14.....	615	494	775
Moore County⁵³	3,948	4,093	4,037	District 2.....	890	985	1,216	District 15.....	1,598	1,890	1,627
District 1 ⁵³	968	—	—	District 3.....	692	1,066	973	District 16.....	796	603	972
Lynchburg town.....	401	—	—	District 4.....	430	674	679	District 17.....	548	638	744
District 2 ⁵³	378	—	—	District 5.....	2,260	2,276	1,930	District 18.....	813	737	1,014
District 3 ⁵³	209	—	—	Byrads town.....	579	215	155	Rutherford County⁶¹	40,696	33,604	32,286
District 4.....	236	—	—	Polk County	14,074	15,473	15,686	District 1.....	323	345	330
District 5.....	220	—	—	District 1.....	6,290	6,513	6,755	District 2.....	961	421	441
District 6.....	290	—	—	District 2.....	1,112	1,568	1,266	District 3.....	4,073	1,878	2,070
District 7 ⁵³	140	—	—	District 3.....	6,672	7,392	4,691	Smyrna town.....	1,544	493	581
District 8.....	417	—	—	Copperhill town.....	924	1,005	1,050	District 4.....	727	915	887
District 9 ⁵³	317	—	—	Ducktown (uninc.).....	1,064	—	—	District 5.....	910	966	857
District 10.....	412	—	—	Putnam County⁵⁷	29,869	26,250	23,759	District 6.....	747	817	1,098
District 11 ⁵³	361	—	—	District 1.....	12,056	8,085	6,471	District 7.....	908	993	1,034
Morgan County	15,727	15,242	13,603	Cookeville town.....	6,924	4,324	5,738	District 8.....	1,385	1,343	1,401
District 1.....	1,805	1,726	1,523	District 2.....	580	609	550	Eagleville town ⁶¹	378	—	—
District 2.....	2,593	2,801	2,409	District 3.....	825	1,044	760	District 9.....	2,827	1,753	1,099
District 3.....	1,152	1,213	1,219	District 4.....	594	942	878	District 10.....	759	876	826
District 4.....	2,181	1,852	1,814	District 5.....	396	574	496	District 11.....	1,764	1,051	1,150
District 5.....	2,100	1,467	1,397	District 6.....	659	790	731	District 12 ⁶¹	616	1,119	1,139
District 6.....	592	970	588	District 7.....	1,239	1,008	1,109	District 13 ⁶¹	15,293	11,606	10,344
District 7.....	1,214	1,032	982	District 8.....	1,149	1,433	1,274	Murfreesboro city ⁶¹	18,052	9,495	7,398
District 8.....	224	268	213	District 9 ⁵⁷	324	392	401	District 14.....	528	601	618
District 9.....	341	296	230	District 10.....	823	988	800	District 15.....	930	878	681
District 10.....	1,632	1,800	1,898	District 11 ⁵⁷	619	778	804	District 16.....	553	633	607
Oakdale town.....	718	500	1,123	District 12 ⁵⁷	431	540	522	District 17.....	370	534	543
District 11.....	1,505	1,373	1,071	District 13.....	730	839	850	District 18.....	1,395	1,238	1,060
District 12.....	388	444	259	District 14.....	3,315	2,628	2,582	District 19 ⁶¹	561	612	824
Obion County	29,056	30,978	29,086	Monterey town.....	2,043	1,748	1,731	District 20.....	1,023	1,291	1,453
District 1.....	939	1,107	968	District 15 ⁵⁷	842	836	886	District 21.....	1,636	976	793
District 2.....	766	817	1,035	District 16.....	892	936	840	District 22.....	556	599	914
District 3.....	1,350	1,643	1,350	District 17.....	619	718	575	District 23 ⁶¹	611	916	747
District 4.....	1,013	1,134	1,100	District 18.....	496	567	634	District 24.....	663	682	779
Pines town.....	418	481	417	District 19.....	1,845	1,343	1,427	District 25.....	577	561	596
District 5.....	1,896	1,951	2,062	Algood town.....	729	609	645	Scott County	17,362	15,966	14,080
Hornbeak town.....	309	332	422	District 20.....	1,499	1,225	1,119	District 1.....	2,075	2,225	1,785
Samburg town ⁵⁴	378	—	—	Baxter town.....	861	576	541	District 2.....	3,480	2,889	2,694
District 6.....	1,993	2,329	2,148	Rhea County	16,041	16,353	13,871	District 3.....	3,525	3,102	2,574
Troy town.....	698	513	522	District 1.....	2,023	2,396	1,614	District 4.....	7,039	5,932	5,586
District 7.....	1,255	1,373	1,199	Spring City town.....	3,773	4,465	3,379	Oneida city.....	1,504	1,252	1,382
District 8.....	1,183	1,348	1,230		1,785	1,589	1,090	District 5.....	1,243	1,818	1,441
District 9.....	416	400	397								
District 10.....	1,685	1,945	2,131								

⁵¹ MONROE.—Part of district 1 annexed to Sweetwater city in 1947 and 1949. Sweetwater city returned in 1940 as a town.
⁵² MONTGOMERY.—District 4 and parts of districts 3, 8, and 9 disorganized since 1940 and now shown as "Balance of county." Parts of districts 11 and 12 annexed to Clarksville city in 1948.
⁵³ MOORE.—County redistricted in 1941; comparative figures shown wherever possible. Parts of Lincoln County annexed to districts 1 and 7 in 1947. Parts of Franklin County annexed to district 2 in 1945, to district 3 in 1947, and to district 11 in 1941. Part of Bedford County annexed to district 9 in 1945.
⁵⁴ OBION.—Samburg town incorporated in 1947. Annexations: parts of district 13 to Union City town in 1945 and 1949; part of district 15 to Trimble town in 1949; and part of district 16 to South Fulton city in 1950. Trimble town returned in 1940 in Dyer County only.
⁵⁵ OVERTON.—Part of Putnam County annexed to district 1 in 1946.
⁵⁶ PERRY.—Part of district 3 annexed to Linden town in 1947. Part of district 4 annexed to district 3 in 1949.
⁵⁷ PUTNAM.—Annexations: part of De Kalb County to district 9 in 1941; part of district 15 to Overton County in 1946; and part of district 11 to district 12 in 1943.
⁵⁸ RHEA.—Parts of districts 3 and 4 annexed to Dayton city in 1949.
⁵⁹ ROANE.—Part of Harriman city reverted to district 1 in 1941. Part of district 5 annexed to Rockwood city in 1948.
⁶⁰ ROBERTSON.—Annexations: part of district 12 to Davidson County in 1941; part of Sumner County to district 12 in 1949; part of district 9 to Springfield city in 1949; and part of district 12 to Greenbrier town in 1947. Greenbrier town returned in 1940 as in Robertson County only.
⁶¹ RUTHERFORD.—Annexations: part of Williamson County to district 12 in 1945; part of district 13 to Murfreesboro city in 1949; and parts of Cannon County to districts 19 and 23 since 1940. Eagleville town incorporated in 1940.

NUMBER OF INHABITANTS

42-17

Table 6.—POPULATION OF COUNTIES BY MINOR CIVIL DIVISIONS: 1930 TO 1950—Con.

County and minor civil division	1950	1940	1930	County and minor civil division	1950	1940	1930	County and minor civil division	1950	1940	1930
Sequatchie County	5,685	5,038	4,047	Sullivan County	95,063	69,085	51,087	Trousdale County—Con.			
District 1.....	449	526	435	District 1.....	2,058	1,353	1,199	District 7.....	2,598	2,505	2,326
District 2.....	752	630	552	District 2.....	659	1,257	1,037	<i>Hartsville city</i>	1,130	1,095	1,015
District 3.....	271	227	235	District 3.....	1,304	1,135	850	District 8.....	66	77	75
District 4.....	2,023	1,719	1,295	District 4.....	1,510	1,068	836	District 9.....	222	226	191
<i>Dunlap city</i>	875	721	1,295	District 5.....	3,937	2,511	1,979	District 10.....	132	165	146
District 5.....	235	287	211	District 6.....	1,568	948	978	Unicoi County ⁶⁶	15,886	14,128	12,678
District 6.....	978	977	851	District 7.....	2,385	1,647	1,077	District 1.....	5,172	-----	-----
District 7.....	355	383	305	District 8.....	693	736	607	<i>Banner Hill (uninc.) (part)</i>	1,579	-----	-----
District 8.....	622	289	163	District 9.....	1,463	1,223	1,121	District 2.....	7,481	-----	-----
Sevier County ⁶²	23,375	23,291	20,480	District 10.....	2,664	1,259	946	<i>Banner Hill (uninc.) (part)</i>	1,221	-----	-----
District 1.....	1,235	1,667	1,325	District 11 ⁶⁴	29,409	21,167	15,214	<i>Erwin town</i>	5,587	3,550	3,623
District 2.....	665	817	870	<i>Highland Park-Litz Manor (uninc.)</i>	4,846	-----	-----	District 3.....	3,233	-----	-----
District 3.....	1,024	1,195	1,178	<i>Kingsport city</i> ⁶⁴	19,571	14,404	11,914	Union County	8,670	9,030	11,371
District 4.....	1,235	1,098	989	District 12.....	9,805	5,803	2,728	District 1.....	2,101	2,037	1,708
District 5 ⁶²	6,048	4,949	4,309	<i>Lynn Garden-West View-Fort Robinson-Morrison City (uninc.)</i>	8,627	-----	-----	District 2.....	2,333	2,467	1,869
<i>Sevierville town</i> ⁶²	1,620	1,161	882	District 13.....	5,092	3,443	1,525	District 3.....	1,513	1,603	1,641
District 6.....	1,096	1,361	999	<i>Long Island (uninc.)</i>	2,147	-----	-----	District 4.....	1,252	1,271	1,864
District 7.....	633	798	765	District 14.....	2,039	1,478	949	District 5.....	32	75	1,515
District 8.....	1,095	1,099	1,011	District 15.....	2,337	1,930	1,202	District 6.....	931	969	1,728
District 9 ⁶²	1,598	1,320	1,222	District 16.....	3,685	2,850	2,370	District 7.....	508	608	1,046
District 10 ⁶²	1,825	1,859	1,396	<i>Bluff City town</i>	1,074	700	671	Van Buren County ⁶⁷	3,985	4,090	3,516
District 11.....	2,520	2,009	1,862	District 17.....	20,241	15,349	13,005	District 1.....	1,179	-----	-----
<i>Gatlinburg city</i> ⁶²	1,301	-----	-----	<i>Bristol city</i> ⁶⁴	16,771	14,004	12,005	<i>Spencer town</i>	721	508	390
District 12.....	944	796	718	District 18.....	1,056	954	837	District 2.....	739	-----	-----
District 13.....	1,090	1,340	1,044	District 19.....	762	1,044	758	District 3.....	675	-----	-----
District 14.....	918	1,023	1,104	District 20.....	810	804	775	District 4.....	798	-----	-----
District 15.....	335	535	495	District 21.....	965	581	595	District 5.....	594	-----	-----
District 16.....	683	808	540	District 22.....	621	545	499	Warren County ⁶⁸	22,271	19,764	20,209
District 17.....	431	617	653	Sumner County ⁶⁵	33,533	32,719	28,622	District 1 ⁶⁸	10,564	7,845	6,597
Shelby County	482,393	358,250	306,482	District 1.....	1,041	1,148	1,090	<i>McMinnville town</i> ⁶⁸	7,577	4,649	3,914
District 1 ⁶³	181,648	131,694	-----	District 2.....	432	440	384	District 2.....	536	595	858
<i>Arlington town</i>	463	440	446	District 3.....	6,794	5,938	4,133	District 3.....	1,196	1,208	2,619
<i>Bartlett town</i>	489	400	429	<i>Gallatin city</i>	5,107	4,829	3,050	District 4.....	450	423	541
<i>Memphis city (part)</i> ⁶³	134,855	100,908	-----	District 4.....	907	697	921	District 5.....	678	614	495
<i>Millington town</i>	4,696	730	662	District 5.....	2,175	1,813	1,576	District 6.....	203	458	554
District 2 ⁶³	300,745	226,556	-----	District 6 ⁶⁵	1,384	1,120	810	District 7.....	698	681	632
<i>Collierville town</i>	1,153	1,042	1,008	District 7 ⁶⁵	1,402	1,668	1,360	District 8.....	865	996	1,069
<i>Germantown town</i>	408	402	322	District 8.....	886	1,130	1,050	<i>Viola town</i>	223	240	250
<i>Memphis city (part)</i> ⁶³	261,165	192,059	-----	District 9.....	1,546	1,384	1,396	District 9.....	1,020	901	821
<i>Whitehaven (uninc.)</i>	1,311	-----	-----	District 10.....	1,382	1,421	1,368	District 10.....	1,126	1,279	1,332
Smith County	14,098	16,148	15,473	District 11.....	1,545	2,007	1,698	<i>Morrison town</i>	501	-----	-----
District 1.....	1,940	1,855	1,378	District 12.....	2,500	2,512	2,013	District 11 ⁶⁸	1,815	1,496	1,319
<i>Carthage town</i>	1,604	1,512	1,068	District 13.....	1,295	1,328	1,294	District 12 ⁶⁸	692	535	592
District 2.....	639	739	811	District 14.....	2,912	2,922	2,582	District 13.....	424	689	697
District 3.....	545	648	667	District 15.....	2,314	2,845	2,301	District 14.....	658	753	787
District 4.....	751	765	772	District 16.....	3,962	3,709	3,346	District 15.....	537	683	567
District 5.....	827	1,066	1,020	<i>Mitchellville town</i>	202	216	203	District 16.....	810	708	729
District 6.....	529	852	890	<i>Portland town</i>	1,660	1,212	1,030	Washington County	59,971	51,631	45,805
District 7.....	395	337	380	District 17.....	1,056	1,107	1,300	District 1.....	1,475	1,328	1,129
District 8.....	614	778	718	Tipton County	29,782	28,036	27,498	District 2.....	806	920	929
District 9.....	565	614	637	District 1.....	8,702	7,197	7,148	District 3.....	855	758	709
District 10.....	423	462	488	<i>Covington town</i>	4,579	3,513	3,597	District 4.....	1,372	1,257	1,001
District 11.....	266	525	509	District 2.....	899	1,080	937	District 5.....	1,330	1,273	1,176
District 12.....	457	544	494	District 3.....	1,146	1,201	1,277	District 6.....	1,016	1,093	948
District 13.....	476	537	455	District 4.....	2,052	1,866	1,613	District 7.....	1,136	1,140	753
District 14.....	1,274	1,262	1,144	District 5.....	1,630	1,740	1,668	District 8.....	3,792	2,955	1,451
District 15.....	1,061	1,283	1,340	District 6.....	3,093	2,313	2,191	<i>Embreeville Junction (uninc.) (part)</i>	698	-----	-----
<i>Gordonsville town</i>	504	250	280	<i>Munford town</i>	976	407	376	District 9.....	33,881	28,703	27,035
District 16.....	592	515	479	District 7.....	2,543	2,292	2,366	<i>Embreeville Junction (uninc.) (part)</i>	575	-----	-----
District 17.....	650	910	614	<i>Atoka town</i>	534	255	222	<i>Johnson City</i>	27,861	25,522	25,080
District 18.....	289	449	476	<i>Brighton town</i>	506	299	297	District 10.....	1,922	1,684	1,406
District 19.....	776	707	642	District 8.....	2,164	2,266	2,270	District 11.....	2,014	1,696	1,378
District 20.....	161	214	151	District 9.....	1,550	1,692	1,617	District 12.....	1,718	1,432	1,066
District 21.....	417	473	466	<i>Mason town (part)</i>	251	238	224	District 13.....	1,369	1,047	846
District 22.....	249	354	380	District 10.....	1,276	1,380	1,413	District 14.....	1,141	1,210	1,163
District 23.....	202	259	262	District 11.....	281	439	300	District 15.....	3,425	2,546	2,365
Stewart County	9,175	13,549	13,278	District 12.....	1,447	1,408	1,502	<i>Jonesboro town</i>	1,126	976	981
District 1.....	523	652	670	<i>Garland town</i>	1,116	1,620	1,803	District 16.....	689	634	581
District 2.....	871	1,147	1,385	District 13.....	297	261	351	District 17.....	1,052	987	963
District 3.....	526	1,482	1,391	District 14.....	1,577	1,281	1,230	District 18.....	905	968	906
District 4.....	907	1,382	1,397	Trousdale County	5,520	6,113	5,629	Wayne County	13,864	13,638	12,134
District 5.....	745	1,008	870	District 1.....	351	439	348	District 1 ⁶⁹	3,800	2,447	2,406
District 6.....	1,438	2,068	1,794	District 2.....	497	595	596	<i>Waynesboro city</i> ⁶⁹	1,177	763	-----
District 7.....	1,881	1,939	2,131	District 3.....	385	501	492	District 2.....	1,445	1,638	1,253
District 8.....	537	983	981	District 4.....	388	416	382	<i>Clifton City town</i> ⁶⁹	818	-----	-----
District 9.....	500	817	877	District 5.....	310	536	400	District 3.....	1,070	1,294	1,335
District 10.....	312	683	725	District 6.....	571	653	673				
District 11.....	279	425	381								
District 12.....	190	282	257								
District 13.....	456	636	469								

⁶² SEVIER.—Annexations: parts of Blount County to district 9 in 1940 and 1945; parts of districts 9 and 10 to Blount County since 1940; and part of district 5 to Sevierville town since 1940. Gatlinburg city incorporated in 1945.

⁶³ SHELBY.—Parts of districts 1 and 2 annexed to Memphis city in 1944, 1947, and 1950.

⁶⁴ SULLIVAN.—Part of district 11 annexed to Kingsport city in 1950. For population of Bristol town, Va., see footnote, table 4.

⁶⁵ SUMNER.—Parts of districts 6 and 7 annexed to Robertson County in 1949.

⁶⁶ UNICOI.—County redistricted in 1943; comparative figures shown wherever possible.

⁶⁷ VAN BUREN.—County redistricted in 1941; comparative figures shown wherever possible.

⁶⁸ WARREN.—Parts of districts 11 and 12 annexed to Cannon County in 1943 and 1941, respectively. Parts of district 1 annexed to McMinnville town in 1947, and part of McMinnville town reverted to district 1 in 1949.

⁶⁹ WAYNE.—Part of district 1 annexed to Waynesboro city in 1947. Clifton City town and Collinwood city incorporated in 1946 and 1947, respectively.

Table 6.—POPULATION OF COUNTIES BY MINOR CIVIL DIVISIONS: 1930 TO 1950—Con.

County and minor civil division	1950	1940	1930	County and minor civil division	1950	1940	1930	County and minor civil division	1950	1940	1930		
Wayne County—Con.				Weakley County—Con.				Williamson County—Con.					
District 4.....	1,710	1,033	1,292	District 23.....	942	1,186	1,151	District 14.....	800	834	813		
Collinswood city ⁶⁹	989	Gleason town (part).....	451	490	418	District 15.....	1,313	1,353	1,037		
District 5.....	1,497	2,284	1,859	District 24.....	330	930	950	District 16.....	495	435	437		
District 6.....	264	573	463	District 25.....	538	888	727	District 17.....	666	838	914		
District 7.....	1,839	1,797	1,787	White County.....			16,204	15,983	15,543	District 18 ⁷¹	782	683	798
District 8.....	615	565	957	District 1.....	6,589	5,201	4,545	District 19.....	222	388	406		
District 9.....	847	560	952	Sparta town.....	4,299	2,506	2,211	District 20.....	806	891	1,119		
District 10.....	847	1,447	District 2.....	543	574	627	District 21.....	515	640	577		
Weakley County.....			27,962	29,498	29,262	District 3.....	1,406	1,423	1,337	District 22.....	372	467	465
District 1.....	549	786	828	District 4.....	878	974	881	District 23.....	546	473	513		
District 2.....	5,159	4,508	4,163	District 5.....	1,033	1,182	1,046	Wilson County.....			26,318	25,267	23,929
Martin city.....	4,038	5,557	5,300	District 6.....	1,337	1,441	1,101	District 1.....	1,703	1,742	1,401		
District 3.....	558	887	1,120	District 7.....	658	880	1,090	District 2.....	567	720	683		
District 4.....	359	503	560	District 8.....	623	609	484	District 3.....	860	756	927		
District 5.....	972	1,127	1,024	District 9.....	633	625	592	District 4.....	634	985	707		
District 6.....	3,035	3,765	3,221	District 10.....	183	325	298	District 5.....	730	847	852		
District 7 ⁷⁰	3,299	3,299	2,955	District 11.....	483	653	705	District 6.....	401	594	463		
Dresden town ⁷⁰	1,509	1,115	1,047	District 12.....	637	769	619	District 7.....	355	465	400		
District 8.....	1,932	1,789	1,761	District 13.....	823	940	1,747	District 8.....	534	561	583		
Sharon town.....	830	536	590	District 14.....	373	387	471	District 9.....	416	432	459		
District 9.....	2,660	2,764	2,921	Williamson County ⁷¹.....			24,307	25,220	22,845	District 10 ⁷²	10,457	7,340	6,305
Greenfield town.....	1,708	1,509	1,429	District 1.....	2,567	2,771	2,084	Lebanon city ⁷²	7,913	6,960	4,656		
District 10.....	982	1,072	1,098	District 2.....	1,026	1,185	958	District 11.....	257	475	446		
District 11.....	1,534	1,388	1,221	District 3.....	923	1,074	979	District 12.....	564	495	465		
Gleason town (part).....	612	593	347	District 4.....	1,210	1,439	1,476	District 13.....	303	459	412		
District 12 ⁷⁰	979	837	870	District 5 ⁷¹	1,001	1,068	955	District 14.....	321	432	417		
McKenzie city (part) ⁷⁰	121	District 6.....	748	897	648	District 15.....	759	883	797		
District 13.....	733	972	1,052	District 7.....	625	587	567	District 16.....	1,848	2,044	2,140		
District 14.....	846	956	915	District 8.....	708	680	583	Watertown city.....	953	908	928		
District 15.....	786	730	760	District 9 ⁷¹	6,372	5,560	4,570	District 17.....	545	672	685		
District 16.....	488	656	607	Franklin town ⁷¹	5,475	4,120	3,377	District 18.....	410	549	575		
District 17.....	677	682	704	District 10.....	573	572	677	District 19.....	580	753	860		
District 18.....	360	349	661	District 11.....	1,019	1,120	1,073	District 20.....	388	580	600		
District 19.....	589	1,059	1,125	District 12.....	534	677	613	District 21.....	755	762	741		
District 20.....	623	705	704	District 13.....	504	592	588	District 22.....	770	796	746		
District 22.....	662	668	724					District 23.....	474	484	605		
								District 24.....	885	931	934		
								District 25.....	793	510	636		

⁶⁹ WAYNE.—For footnote, see preceding page.

⁷⁰ WEAKLEY.—Part of district 7 annexed to Dresden town in 1949. Part of district 12 annexed to McKenzie city in 1947. McKenzie city returned in 1940 in Carroll County only.

⁷¹ WILLIAMSON.—Annexations: part of district 18 to Rutherford County in 1945; part of district 5 to district 9 in 1947; and part of district 9 to Franklin town in 1950.

⁷² WILSON.—Parts of district 10 annexed to Lebanon city in 1945 and 1949. Lebanon city returned in 1940 as a town.

Table 7.—POPULATION OF ALL INCORPORATED PLACES AND OF UNINCORPORATED PLACES OF 1,000 OR MORE: 1950 AND 1940

"Uninc." designates an unincorporated place. Figures for 1940 not available for unincorporated places or places incorporated since April 1, 1940. Asterisk (*) denotes an incorporated place under 2,500 located in an urbanized area. Specific unincorporated places inside urbanized areas not separately identified and therefore not listed in this table. For 1930 population of incorporated places, see table 6.

City, town, or unincorporated place	County	1950	1940	City, town, or unincorporated place	County	1950	1940	City, town, or unincorporated place	County	1950	1940
Adamsville.....	McNairy.....	927	719	Bruceton.....	Carroll.....	1,204	1,003	Decaturville.....	Decatur.....	514	433
Alamo.....	Crockett.....	1,501	1,137	Byrdstown.....	Pickett.....	379	215	Decherd.....	Franklin.....	1,435	868
Alcoa.....	Blount.....	6,355	5,131	Camden.....	Benton.....	2,029	992	Denmark.....	Madison.....	69	81
Alexandria.....	De Kalb.....	372	388	Carthage.....	Smith.....	1,604	1,512	Dickson.....	Dickson.....	3,348	3,504
Algood.....	Putnam.....	729	609	Caryville (uninc.).....	Campbell.....	1,234	Donelson (uninc.).....	Davidson.....	1,765
Allons.....	Overton.....	270	196	Celina.....	Clay.....	1,136	864	Dowelltown.....	De Kalb.....	262
Altamont.....	Grundy.....	296	238	Centerville.....	Hickman.....	1,532	1,030	Dresden.....	Weakley.....	1,509	1,115
Ardmore ¹	Giles.....	157	Chapel Hill.....	Marshall.....	603	391	Ducktown (uninc.).....	Polk.....	1,064
Arlington.....	Shelby.....	463	440	Charlotte.....	Dickson.....	478	470	Dunlap.....	Sequatchie.....	873	721
Ashland City.....	Cheatham.....	1,024	957	Chattanooga.....	Hamilton.....	131,041	128,163	Dyer.....	Gibson.....	1,864	1,185
Athens.....	McMinn.....	8,618	6,930	Clarksville.....	Montgomery.....	16,246	11,831	Dyersburg.....	Dyer.....	10,885	10,034
Atoka.....	Tipton.....	334	255	Cleveland.....	Bradley.....	12,605	11,351	Eagleton Village-Blount Hills (uninc.).....	Blount.....	3,503
Auburntown.....	Cannon.....	273	Clifton City.....	Wayne.....	Eagleville.....	Rutherford.....	378
Baileytown.....	Greene.....	224	229	Clinton.....	Anderson.....	3,712	2,761	East Cleveland (uninc.).....	Bradley.....	1,667
Banner Hill (uninc.).....	Unicoi.....	2,873	Collierville.....	Shelby.....	1,153	1,042	East Ridge.....	Hamilton.....	9,645	2,939
Bartlett.....	Shelby.....	489	400	Collinswood.....	Wayne.....	589	Elizabethton.....	Carter.....	10,754	8,516
Baxter.....	Putnam.....	861	576	Columbia.....	Mauzy.....	10,911	10,579	Elkton.....	Giles.....	168
Bell Buckle ²	Bedford.....	341	355	Cookeville.....	Putnam.....	6,924	4,364	Embreeville Junction (uninc.).....	Washington.....	1,273
Belle Meade.....	Davidson.....	2,831	2,061	Copperhill.....	Polk.....	924	1,005	Englewood.....	McMinn.....	1,545	1,342
Bells.....	Crockett.....	1,225	1,054	Cornersville.....	Marshall.....	358	343	Erin.....	Houston.....	858	905
Bemis (uninc.).....	Madison.....	3,248	Cottage Grove.....	Henry.....	126	172	Erwin.....	Unicoi.....	3,387	3,350
Berry Hill ³	Davidson.....	1,248	Covington.....	Tipton.....	4,379	3,513	Estill Springs.....	Franklin.....	496
Bethel Springs.....	McNairy.....	623	560	Cowan.....	Franklin.....	1,835	1,401	Etowah.....	McMinn.....	3,261	3,362
Big Sandy.....	Benton.....	621	601	Crossville.....	Cumberland.....	2,291	1,511	Fayetteville.....	Lincoln.....	5,447	4,684
Bluff City.....	Sullivan.....	1,074	700	Cumberland Gap.....	Claiborne.....	403	409	Franklin.....	Williamson.....	5,475	4,120
Bolivar.....	Hardeman.....	2,429	1,314	Daisy (uninc.).....	Hamilton.....	1,336	Friendship.....	Crockett.....	452	451
Bradford.....	Gibson.....	599	612	Dale Hollow.....	Clay.....	5	Gadsden.....	Crockett.....	255
Brighton.....	Tipton.....	306	299	Dandridge.....	Jefferson.....	690	488	Gainesboro.....	Jackson.....	992	671
Bristol ¹	Sullivan.....	16,771	14,004	Dayton.....	Rhea.....	3,191	1,870				
Brownsville.....	Haywood.....	4,711	4,012	Decatur.....	Meigs.....	236	205				

¹ Population of Ardmore town, Ala.: 408 in 1950.

² Bell Buckle returned in 1940 as Bellbuckle.

³ Population of Bristol town, Va.: 15,954 in 1950; 9,768 in 1940; 8,840 in 1930.

NUMBER OF INHABITANTS

Table 7.—POPULATION OF ALL INCORPORATED PLACES AND OF UNINCORPORATED PLACES OF 1,000 OR MORE: 1950 AND 1940—Con.

City, town, or unincorporated place	County	1950	1940	City, town, or unincorporated place	County	1950	1940	City, town, or unincorporated place	County	1950	1940
Gallatin	Sumner	5,107	4,829	Lynn Garden-West	Sullivan	8,627		Ridgetop	Davidson	354	351
Garland	Tipton	157	160	View-Fort Robinson-				Ripley	Robertson	3,318	2,784
Gates	Lauderdale	234	383	Morrison City (uninc.)				Rives	Lauderdale	413	481
Gatlinburg	Sevier	1,301		Lynnville	Giles	356	374	Rockwood	Obion	4,272	3,981
Germantown	Shelby	408	402	McEwen	Humphreys	710	617	Rogersville	Roane	2,545	2,018
Gibson	Gibson	308	284	McKenzie	Carroll	3,774	2,019	Rossville	Fayette	175	190
Gleason	Weakley	1,063	883	McLemoresville	Weakley	242		Rutherford	Gibson	994	771
Goodlettsville (uninc.)	Davidson	1,590		McMinnville	Warren	7,577	4,649	Samburg	Obion	378	
Gordonsville	Smith	304	250	Madisonville	Monroe	1,487	965	Sardis	Henderson	299	
Grand Junction	Hardeman	477	560	Manchester	Coffee	2,341	1,715	Saulsbury	Hardeman	143	202
Greysville	Rhea	820	846	Martin	Weakley	4,082	3,587	Savannah	Hardin	1,698	1,504
Greenbrier ⁴	Robertson	890	795	Maryville	Blount	7,742	5,609	Scotts Hill	Decatur	299	
Greeneville	Greene	8,721	6,784	Mason	Tipton	414	448	Selmer	Henderson	1,769	957
Greenfield	Weakley	1,706	1,509	Maury City	Crockett	553	412	Sevierville	Sevier	1,620	1,161
Green Hills-Southside (uninc.)	Maury	1,734		Medina	Gibson	690	414	Sewanee (uninc.)	Franklin	1,407	
Halls	Lauderdale	1,808	1,511	Medon	Madison	115	97	Sharon	Weakley	880	586
Hampton (uninc.)	Carter	1,164		Memphis	Shelby	396,000	292,942	Shelbyville	Bedford	9,456	6,537
Harriman	Roane	6,389	5,620	Middleton	Hardeman	362	430	Signal Mountain	Hamilton	1,786	1,308
Hartsville	Trousdale	1,130	1,095	Milan	Gibson	4,938	3,035	Sherton	Hardeman	121	291
Henderson	Chester	2,532	1,771	Milligan College	Carter	213	261	Slayden	Dickson	90	164
Henning	Lauderdale	493	415	Millington	Shelby	4,696	730	Smithville	De Kalb	1,558	919
Henry	Henry	200	232	Mitchellville	Sumner	202	216	Smyrna	Rutherford	1,544	493
Highland Park-Litz Manor (uninc.)	Sullivan	4,846		Monterey	Putnam	2,043	1,742	Soddy (uninc.)	Hamilton	2,157	
Hilham	Overton	177	254	Morrison	Warren	301	278	Sonerville	Fayette	1,760	1,570
Hohenwald	Lewis	1,703	1,086	Morristown	Hamblen	13,019	8,050	South Fulton	Obion	2,119	2,050
Hollow Rock	Carroll	397	422	Moscow	Fayette	394	309	South Harriman (uninc.)	Roane	2,761	
Hornbeak	Obion	309	382	Mountain City	Johnson	1,405	1,021	South Pittsburg	Marion	2,573	2,285
Hornsby	Hardeman	280	207	Mount Pleasant	Maury	2,931	3,089	Sparta	White	4,299	2,506
Humboldt	Gibson	7,426	5,160	Munford	Tipton	18,052	9,495	Spencer	Van Buren	721	508
Huntingdon	Carroll	2,043	1,432	Murfreesboro	Rutherford	174,307	167,402	Spring City	Rhea	1,725	1,569
Huntland	Franklin	285	303	Nashville	Davidson	1,734	1,740	Springfield	Robertson	6,506	6,668
Jackson	Madison	30,207	24,332	Newbern	Dyer	3,892	3,575	Spring Hill	Maury	541	543
Jamestown	Fentress	2,115	1,230	Newport	Cocke	1,825	871	Stanton	Haywood	503	500
Jasper (uninc.)	Marion	1,198		New Providence (uninc.)	Montgomery	956	623	Sweetwater	Monroe	4,199	2,593
Jefferson City	Jefferson	3,633	2,576	Niota	McMinn	159	163	Tellico Plains	Monroe	833	899
Jellico	Campbell	1,556	1,581	Normandy	Bedford	1,134		Tiptonville	Lake	1,953	1,503
Johnson City	Washington	27,864	25,332	Norris	Anderson	718	900	Toone	Hardeman	231	305
Jonesboro	Washington	1,126	976	Oakdale	Fayette	236	251	Townsend	Blount	328	378
Kenton	Gibson	899	800	Oak Ridge (uninc.)	Anderson	30,229		Tracy City	Grundy	1,414	
Kingsport	Obion	19,571	14,404	Oliver	Roane	1,212	1,151	Trenton	Gibson	3,868	3,400
Kingston	Roane	1,627	880	Oliver Springs	Anderson	1,089	855	Trezevant	Carroll	765	527
Knoxville	Knox	124,769	111,580	Oneida	Roane	1,304	1,252	Trimble	Dyer	674	783
Lafayette	Macon	1,195		Orme	Scott	230	277	Troy	Obion	593	513
LaFollette	Campbell	5,797	4,010	Palmer	Marion	871	1,228	Tullahoma	Coffee	7,662	4,549
La Grange	Fayette	241	243	Paris	Grundy	8,826	6,395	Union City	Obion	7,665	7,256
Lake City	Anderson	1,827	1,520	Parrottsville	Henry	115	99	Vanleer	Dickson	243	206
Lawrenceburg	Lawrence	5,442	3,807	Parsons	Cocke	1,640	1,079	Viola	Warren	223	240
Lebanon	Wilson	7,813	5,950	Petersburg	Decatur	497	581	Wartrace	Bedford	545	552
Lenoir City	Loudon	5,159	4,373	Pikeville	Lincoln	882	759	Watertown	Wilson	933	908
Lewisburg	Marshall	5,164	3,582	Pleasant Hill	Marshall	152	178	Waverly	Humphreys	1,892	1,318
Lexington	Henderson	3,566	2,526	Portland	Cumberland	1,660	1,212	Waynesboro	Wayne	1,147	768
Liberty	De Kalb	314		Pulaski	Sumner	5,762	5,314	White Bluff	Dickson	506	522
Linden	Perry	854	641	Puryear	Giles	430	368	Whitehaven (uninc.)	Shelby	1,311	
Livingston	Overton	2,082	1,527	Richard City	Henry	107	97	White Pine	Jefferson	780	497
Long Island (uninc.)	Sullivan	2,147		Ridgely	Greene	300	1,008	Whiteville	Hardeman	794	796
Lookout Mountain*	Hamilton	1,675	1,545	Ridgeside*	Marion	1,504	1,068	Whitwell (uninc.)	Marion	1,586	
Loretto	Lawrence	706			Lake	337	443	Winchester	Franklin	3,974	2,780
Loudon	Loudon	3,567	3,017		Hamilton			Woodbury	Cannon	1,000	663
Lynchburg	Moore	401	390								

⁴ Greenbrier returned in 1940 as Green Brier.

Table 8.—POPULATION OF INCORPORATED PLACES OF 5,000 OR MORE, BY WARDS: 1950

Other incorporated places of more than 5,000 (Athens, Columbia, Dyersburg, Gallatin, Humboldt, La Follette, Lawrenceburg, Lenoir, Murfreesboro, Paris, and Springfield cities; and Cookeville, East Ridge, Fayetteville, Franklin, Greeneville, Lewisburg, McMinnville, Tullahoma, and Union City towns) have no wards]

City or town and ward	Population	City or town and ward	Population	City or town and ward	Population	City or town and ward	Population
Alcoa city	6,355	Elizabethton city—Con.		Lebanon city	7,913	Memphis city—Con.	
Ward 1.....	1,927	Ward 3.....	4,063	Ward 1.....	1,911	Ward 41.....	6,522
Ward 2.....	1,694	Ward 4.....	1,968	Ward 2.....	1,317	Ward 42.....	7,184
Ward 3.....	2,734	Harriman city	6,389	Ward 3.....	2,992	Ward 43.....	9,844
Bristol city	16,771	Ward 1.....	4,601	Ward 4.....	1,693	Ward 44.....	11,018
Central ward.....	5,354	Ward 2.....	1,888	Maryville city	7,742	Ward 45.....	12,044
East ward.....	5,436	Jackson city	30,207	Ward 1.....	1,084	Ward 46.....	6,716
West ward.....	5,981	Ward 1.....	3,241	Ward 2.....	1,095	Ward 47.....	11,103
Chatanooga city	131,041	Ward 2.....	6,420	Ward 3.....	846	Ward 48.....	2,614
Ward 1.....	9,111	Ward 3.....	10,167	Ward 4.....	2,248	Ward 49.....	5,496
Ward 2.....	3,418	Ward 4.....	10,379	Ward 5.....	2,469	Ward 50.....	5,224
Ward 3.....	3,171	Johnson City	27,864	Memphis city	396,000	Ward 51.....	7,759
Ward 4.....	6,732	Ward 1.....	5,313	Ward 1.....	2,470	Ward 52.....	8,104
Ward 5.....	5,000	Ward 2.....	7,419	Ward 2.....	1,251	Ward 53.....	6,200
Ward 6.....	1,995	Ward 3.....	4,453	Ward 3.....	2,339	Ward 54.....	2,243
Ward 7.....	9,028	Ward 4.....	4,530	Ward 4.....	752	Ward 55.....	653
Ward 8.....	7,039	Ward 5.....	3,393	Ward 5.....	7,032	Ward 56.....	912
Ward 9.....	9,125	Ward 6.....	2,756	Ward 6.....	2,340	Ward 57.....	1,434
Ward 10.....	2,253	Kingsport city	19,571	Ward 7.....	7,179	Ward 58.....	8,183
Ward 11.....	8,865	East ward.....	6,467	Ward 8.....	7,280	Ward 59.....	6,705
Ward 12.....	17,445	South ward.....	7,644	Ward 9.....	8,756	Ward 60.....	5,883
Ward 13.....	16,743	West ward.....	5,460	Ward 10.....	1,681	Morristown city	13,019
Ward 14.....	1,403	Knoxville city	124,769	Ward 11.....	8,822	Ward 1.....	2,630
Ward 15.....	7,227	Ward 1.....	2,477	Ward 12.....	4,314	Ward 2.....	3,320
Ward 16.....	569	Ward 2.....	1,317	Ward 13.....	11,191	Ward 3.....	2,987
Ward 17.....	10,962	Ward 3.....	1,593	Ward 14.....	9,029	Ward 4.....	3,282
Ward 18.....	5,313	Ward 4.....	365	Ward 15.....	3,448	Nashville city	174,307
Ward 19.....	5,641	Ward 5.....	2,366	Ward 16.....	8,760	Ward 1.....	25,610
Clarksville city	16,246	Ward 6.....	1,360	Ward 17.....	12,073	Ward 2.....	22,665
Ward 1.....	891	Ward 7.....	4,986	Ward 18.....	4,429	Ward 3.....	25,690
Ward 2.....	273	Ward 8.....	1,207	Ward 19.....	4,761	Ward 4.....	22,857
Ward 3.....	690	Ward 9.....	5,720	Ward 20.....	9,497	Ward 5.....	33,889
Ward 4.....	1,279	Ward 10.....	10,537	Ward 21.....	13,179	Ward 6.....	19,100
Ward 5.....	2,220	Ward 11.....	9,524	Ward 22.....	4,333	Ward 7.....	24,556
Ward 6.....	2,734	Ward 12.....	4,770	Ward 23.....	4,464	Pulaski city	5,762
Ward 7.....	582	Ward 13.....	4,562	Ward 24.....	9,486	Ward 1.....	526
Ward 8.....	1,094	Ward 14.....	8,604	Ward 25.....	10,725	Ward 2.....	1,801
Ward 9.....	3,043	Ward 15.....	6,907	Ward 26.....	7,800	Ward 3.....	848
Ward 10.....	1,461	Ward 16.....	9,365	Ward 27.....	6,199	Ward 4.....	1,050
Ward 11.....	752	Ward 17.....	5,669	Ward 28.....	4,765	Ward 5.....	1,023
Ward 12.....	1,227	Ward 18.....	3,702	Ward 29.....	12,356	Ward 6.....	514
Cleveland city	12,605	Ward 19.....	5,688	Ward 30.....	2,816	Shelbyville town	9,456
Ward 1.....	3,706	Ward 20.....	5,457	Ward 31.....	13,785	Ward 1.....	1,392
Ward 2.....	4,146	Ward 21.....	4,106	Ward 32.....	5,996	Ward 2.....	2,367
Ward 3.....	4,753	Ward 22.....	3,877	Ward 33.....	4,270	Ward 3.....	1,675
Elizabethton city	10,754	Ward 23.....	2,512	Ward 34.....	7,163	Ward 4.....	1,213
Ward 1.....	1,825	Ward 24.....	6,079	Ward 35.....	7,250	Ward 5.....	2,130
Ward 2.....	2,898	Ward 25.....	4,892	Ward 36.....	9,327	Ward 6.....	779
		Ward 26.....	6,327	Ward 37.....	4,804		
				Ward 38.....	10,592		
				Ward 39.....	5,692		
				Ward 40.....	7,753		

Table 9.—POPULATION OF URBANIZED AREAS: 1950

"Districts" shown in Tennessee are civil districts; those in Georgia are militia districts]

Area	Population	Area	Population
CHATTANOOGA URBANIZED AREA		KNOXVILLE URBANIZED AREA—Con.	
The area.....	167,764	Knox County (part)—Con.	
Chattanooga city.....	131,041	District 6 (part).....	286
Outside city.....	36,723	District 7 (part).....	23,124
The urbanized area includes the following minor civil division and parts of minor civil divisions:		Knoxville city (part).....	9,371
In Tennessee.....	157,862	District 9 (part).....	14,880
Hamilton County (part).....	157,862	Knoxville city (part).....	11,219
District 1.....	131,041		
Chattanooga city.....	131,041		
District 2 (part).....	26,821		
East Ridge town.....	9,645		
Lookout Mountain town.....	1,675		
Ridgeside city.....	337		
In Georgia.....	9,902		
Catoosa County (part).....	2,248		
Dist. 1096, Ninth (part).....	2,248		
Walker County (part).....	7,654		
Dist. 1812, Rossville (part).....	7,063		
Rossville city.....	3,892		
Dist. 1851, Fairyland (part).....	591		
KNOXVILLE URBANIZED AREA		MEMPHIS URBANIZED AREA	
The area.....	148,166	The area.....	406,034
Knoxville city.....	124,769	Memphis city.....	396,000
Outside city.....	23,397	Outside city.....	10,034
The urbanized area includes the following minor civil divisions and parts of minor civil divisions:		The urbanized area includes the following parts of minor civil divisions:	
Knox County (part).....	148,166	Shelby County (part).....	406,034
District 1.....	23,688	District 1 (part).....	140,305
Knoxville city (part).....	23,688	Memphis city (part).....	134,835
District 2.....	23,524	District 2 (part).....	265,729
Knoxville city (part).....	23,524	Memphis city (part).....	261,165
District 3.....	20,284		
Knoxville city (part).....	20,284		
District 4.....	21,494		
Knoxville city (part).....	21,494		
District 5 (part).....	20,876		
Knoxville city (part).....	15,179		
		NASHVILLE URBANIZED AREA	
		The area.....	258,887
		Nashville city.....	174,307
		Outside city.....	84,580
		The urbanized area includes the following minor civil division and parts of minor civil divisions:	
		Davidson County (part).....	258,887
		District 1.....	174,307
		Nashville city.....	174,307
		District 3 (part).....	763
		District 4 (part).....	6,384
		District 6 (part).....	20,096
		Berry Hill city (part).....	1,194
		District 7 (part).....	17,253
		Belle Meade city.....	2,831
		Berry Hill city (part).....	54
		District 8 (part).....	7,466
		District 11 (part).....	22,216
		District 12 (part).....	8,751
		District 13 (part).....	1,671

URBANIZED AREA MAPS

The four urbanized areas in Tennessee, for which statistics are shown in table 9, are depicted in the following maps. The shaded areas, in combination, comprise the urbanized areas. To assist in locating the exact external boundaries of the areas, each

boundary feature (street segment, political boundary, or other) has been assigned a number. The boundary segments thus numbered are shown on the map and the features to which they apply are presented in the following key.

KEY TO NUMBERED BOUNDARY SEGMENTS

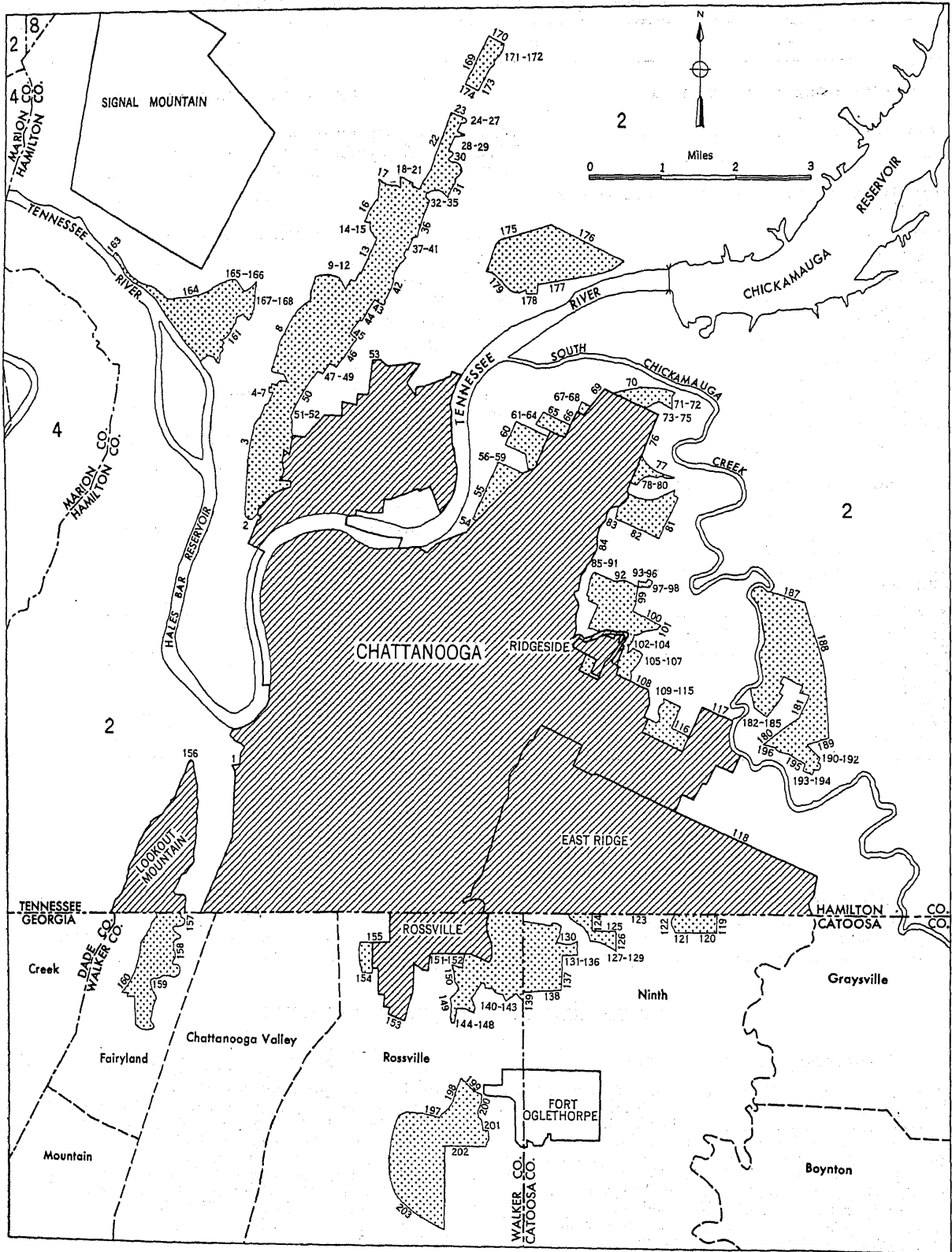
Chattanooga Urbanized Area






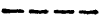
Main urbanized part: (1) Corporate limits of Chattanooga, (2) Riverside Ave., (3) North Moccasin Bend Rd. (Pineville Rd.), (4) Delawanna Ter., (5) Signal View, (6) Pineville Rd., (7) Signal Mt. Blvd., (8) Strawberry Lane (Luttwater Rd.), (9) Sims Dr., (10) Martin Rd., (11) Berkley Dr., (12) Lancaster Ave., (13) Berkley Dr., (14) North Greenleaf St., (15) unnamed street, (16) Martin Rd., (17) Spring Rd., (18) Rankin Ave., (19) extension of Trenton St. and Trenton St., (20) Norwood St., (21) Trenton St., (22) Dayton Hwy., (23) power line, (24) unnamed street, (25) Paul Mar Dr., (26) Thelma Dr. and Thelma Dr. extension, (27) Daytona Dr., (28) Orlando Dr., (29) extension of Thelma Dr., (30) Brentwood Dr., (31) Crestview Dr., (32) Ashland Rd., (33) Ashland Ter., (34) Tacoma St., (35) Lawton Ave. and Lawton Ave. extension, (36) Pickering St., (37) Euclid Ave., (38) Hartford Dr., (39) Piedmont Circle, (40) line projected SE, (41) Lupton Dr., (42) Easton Ave., (43) Howard St., (44) extension of Ashmore St. and Ashmore St., (45) White Oak Rd., (46) James St., (47) Midvale Ave., (48) Ashmore St., (49) Merri-man St., (50) Southern R. R., (51) Bell Ave., (52) Dayton Hwy. (Cherokee Blvd.), (53) corporate limits of Chattanooga, (54)

unnamed road, (55) Aminicola Hwy., (56) Crutchfield St., (57) corporate limits of Chattanooga, (58) unnamed stream, (59) Appling St., (60) Aminicola Hwy., (61) Stuart St., (62) corporate limits of Chattanooga, (63) Wilder St. and Wilder St. extension, (64) unnamed stream, (65) Wisdom St., (66) corporate limits of Chattanooga, (67) Hawthorn St., (68) property line of Chattanooga Implement and Machinery Co., (69) corporate limits of Chattanooga, (70) N. C. & S. L. R. R., (71) Harrison Pike, (72) unnamed stream, (73) Addison Rd., (74) Harrison Pike, (75) Meadow Lane Circle, (76) corporate limits of Chattanooga, (77) New York Ave., (78) Lightfoot Mill Rd., (79) corporate limits of Chattanooga, (80) Southern R. R., (81) Tunnel Blvd., (82) property line of Greenwood Cemetery, (83) Greenwood Rd., (84) corporate limits of Chattanooga, (85) Moss St., (86) South St., (87) Line St., (88) Peggy Lane, (89) Pope St., (90) Richard Ave., (91) North St., (92) Wilcox Blvd., (93) Tunnel Blvd., (94) Milton Ave., (95) Parkway Dr., (96) unnamed street, (97) unnamed street, (98) Wilcox Blvd., (99) Tunnel Blvd., (100) Hoyt St., (101) Alden Dr., (102) Shallow Ford Rd., (103) Gillespie Rd.,

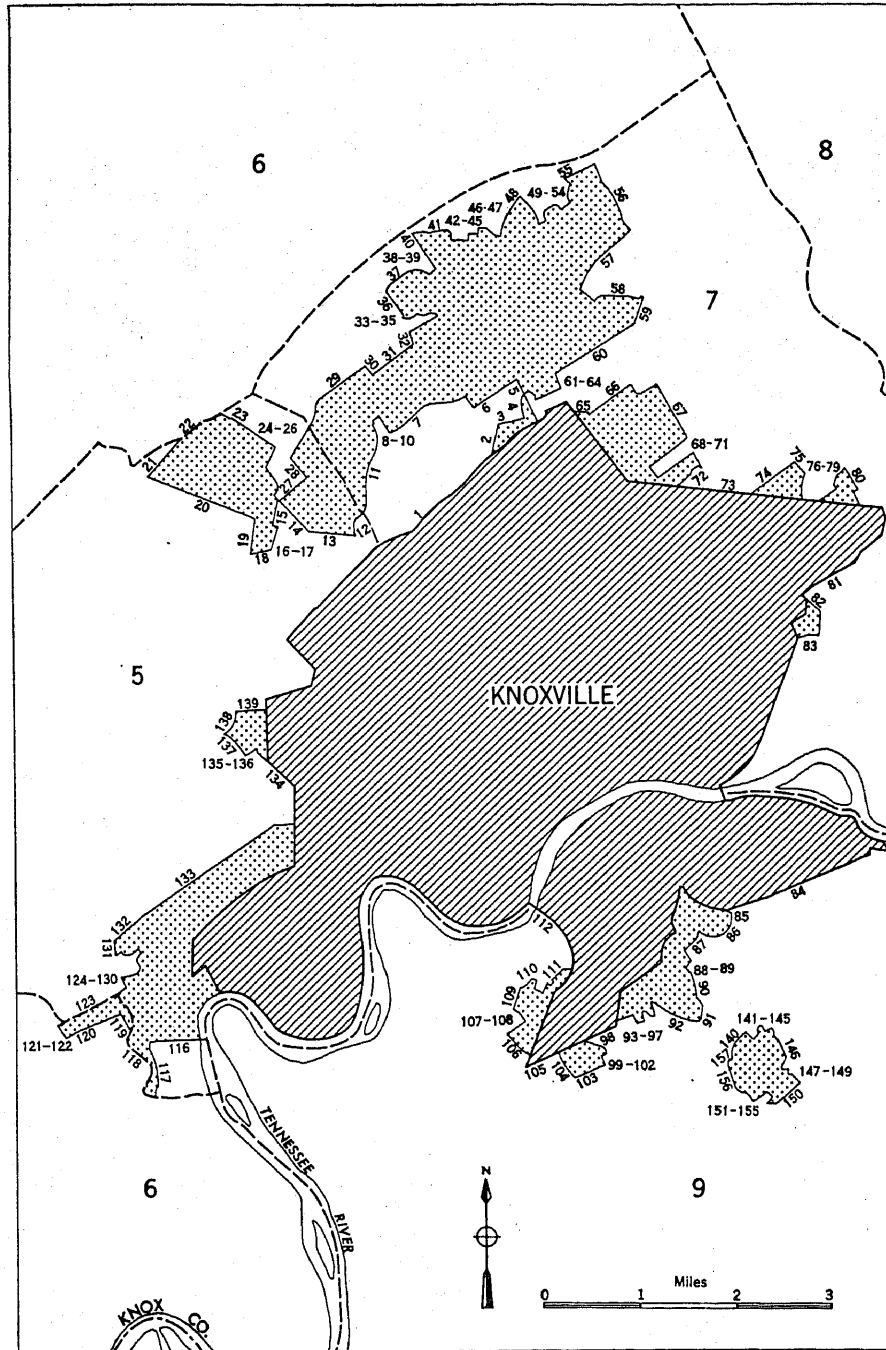
(Continued on p. 42-25)






TENNESSEE CHATTANOOGA URBANIZED AREA



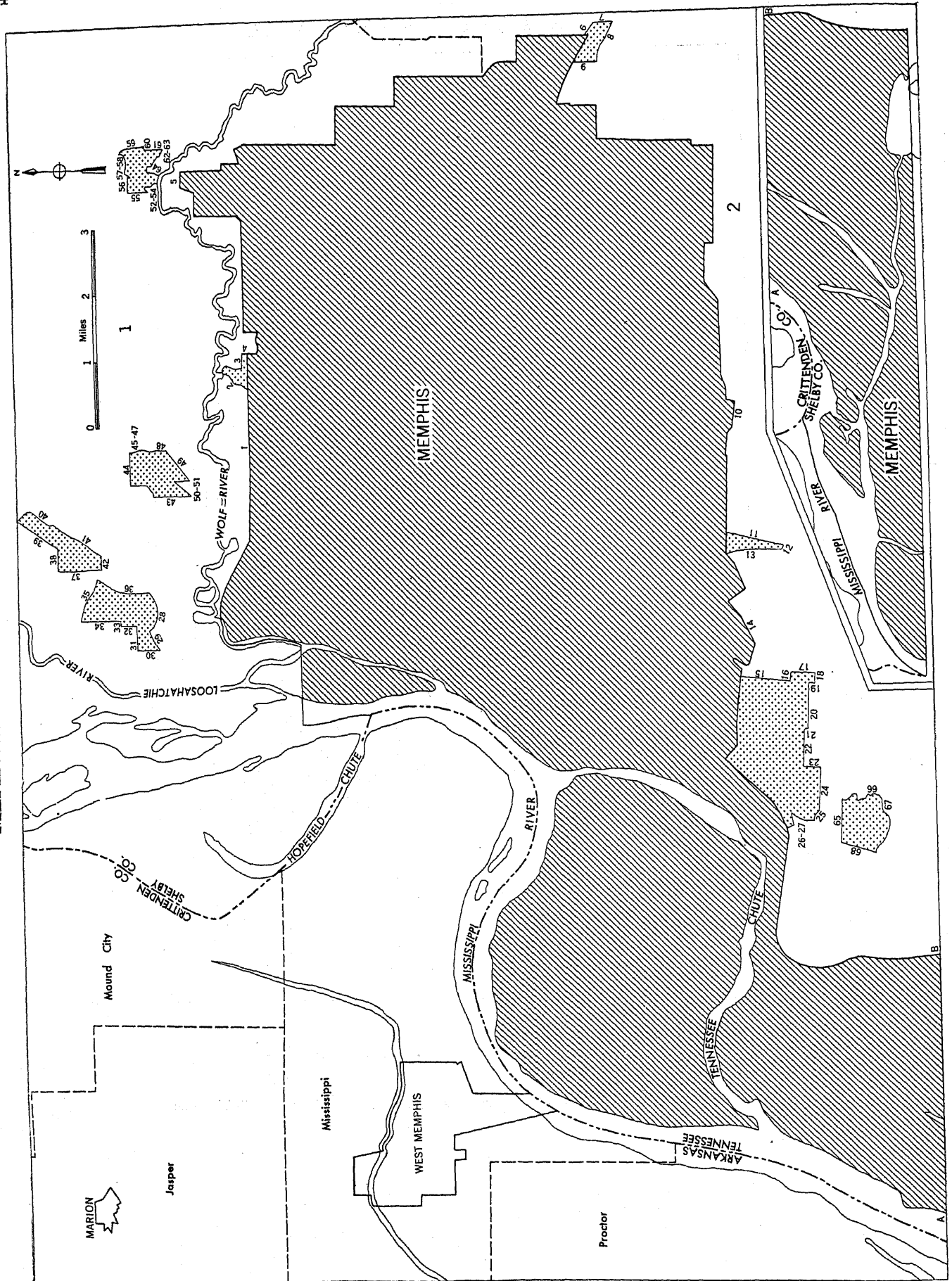
-  Incorporated parts
-  Unincorporated parts
-  12 Numbered boundary segments
-  State line
-  County line
-  Minor civil division line

NUMBER OF INHABITANTS KNOXVILLE URBANIZED AREA

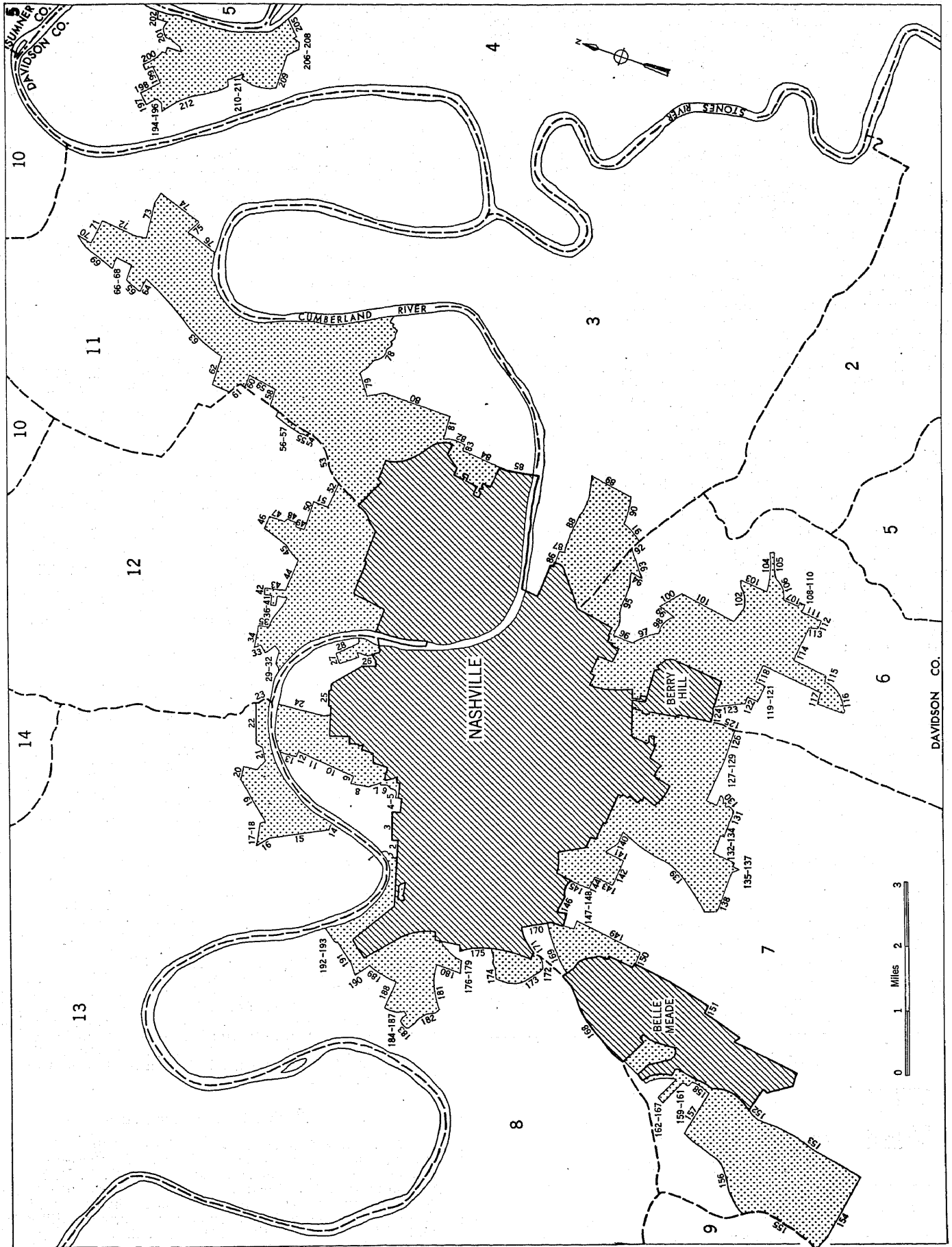


- | | | | |
|---|----------------------------|---|---------------------------|
|  | Incorporated parts |  | State line |
|  | Unincorporated parts |  | County line |
| 12 | Numbered boundary segments |  | Minor civil division line |

MEMPHIS URBANIZED AREA



NASHVILLE URBANIZED AREA



(104) Sylvan Dr., (105) Phoenix Ave., (106) unnamed street, (107) Biltmore Dr., (108) corporate limits of Chattanooga, (109) Montview Dr., (110) Chickasaw Dr., (111) Choctaw Dr., (112) power line, (113) Parkdale Ave., (114) Choctaw Dr., (115) Parkdale Ave., (116) Colonial Dr., (117) corporate limits of Chattanooga, (118) corporate limits of East Ridge, (119) Biscayne Blvd., (120) extension of Stencil Rd., Stencil Rd., and extension of Stencil Rd.,

(121) unnamed stream, (122) Spring Creek, (123) corporate limits of East Ridge, (124) Nituna Ave., (125) Bishkoko St., (126) McBrien Rd., (127) Lake View Dr., (128) Nituna Ave., (129) Lakeview Rd., (130) corporate limits of East Ridge, (131) Catoosa-Walker County line, (132) Claire St., (133) Circle Dr., (134) Lake View Dr., (135) Castleberry St., (136) Barker St. and Barker St. extension, (137) Sutton Ave. (Cross St.), (138) Warren St., (139) Catoosa-Walker County line, (140) Chickamauga Ave. (Lafayette Rd.).

(141) Cooper Dr., (142) Alpine Dr., (143) Woodlawn Dr., (144) Hollywood Ave., (145) Woodlawn Dr., (146) Longview Dr., (147) unnamed street, (148) Baker Ave., (149) Old Car-Line Rd., (150) Hogan Rd., (151) Chambers St., (152) Summit St., (153) corporate limits of Rossville, (154) Rossville Airport, (155) corporate limits of Rossville.

Outlying urbanized parts: (156) Corporate limits of Lookout Mountain, (157) Fleetwood Dr., (158) Patten Rd., (159) Wood Nymph Trail, (160) Lula Lake Rd., (161) Mountain Creek, (162) Tennessee River, (163) Shoal Creek, (164) Cherokee Trail (Suck Creek Rd.), (165) Signal Mt. Blvd., (166) unnamed road, (167) Mountain Creek Rd., (168) Signal Mt. Blvd., (169) Dayton Hwy., (170) Allen St., (171) Kimbro St., (172) Ashley Rd., (173) Charles St. and Charles St. extension, (174) Hartman Ave., (175) Hixon Pike, (176) Chickamauga Rd. (North Access Rd.), (177) Southern R. R., (178) property line of Lupton City Golf Course, (179) Southern R. R.,

(180) Lee Hwy., (181) Chickamauga Rd., (182) Nolin Lane, (183) Cedar Lane, (184) Pinehurst Ave., (185) property line of Lovell Field (Municipal Airport), (186) Chickamauga Pike, (187) unnamed road, (188) N. C. & S. L. R. R., (189) Brainerd Rd., (190) Osborne Dr., (191) Benham Dr., (192) Las Lomas Circle, (193) Benham Dr., (194) Brown Rd., (195) Bass Rd., (196) Brainerd Rd., (197) C. of G. R. spur, (198) Oak Street Rd., (199) Old Car-Line Rd., (200) Dubarry Rd., (201) White Rd., (202) property line of Chickamauga and Chattanooga National Military Parks, (203) C. of G. R. R. and C. of G. R. R. spur.

Knoxville Urbanized Area

Main urbanized part: (1) Corporate limits of Knoxville, (2) high tension power line, (3) Dutch Valley Rd., (4) Old North Broadway, (5) North Broadway, (6) property line of Lynnhurst Cemetery, (7) Lynnhurst Cemetery Dr., (8) Minglewood Dr., (9) West Woodrow Ave., (10) Inskip Rd., (11) Brunin Rd., (12) branch of Second Creek, (13) New Clinton Hwy., (14) Tillerytown Rd., (15) Gregory Rd., (16) New Clinton Hwy., (17) Allen St., (18) Tillery Rd., (19) Bradshaw Rd., (20) New Clinton Pike (U. S. Hwy. 25-W),

(21) Metler Rd., (22) Dist. 5-Dist. 6 line, (23) Central Avenue Pike, (24) Merchants Rd., (25) Carmellia Rd., (26) Tillerytown Rd., (27) Davis Ave. (Inskip Rd.), (28) Central Avenue Pike, (29) Cedar Lane (Cedar Ave.), (30) Inskip Rd., (31) Fair Ave., (32) Kennedy St., (33) Cedar Ave., (34) branch of First Creek, (35) Kennedy St., (36) West 6th Ave., (37) 10th St., (38) Sunset Trail, (39) 9th Ave., (40) High St.,

(41) Grove Ave., (42) Oxford Ave., (43) Cornelia Ave., (44) Vitex St. and Vitex St. extension, (45) Oak Lane, (46) Poplar Pl., (47) Ridgewood Rd., (48) State Hwy. 33, (49) Jacksboro Pike, (50) Garden Ave., (51) Forest Lane, (52) Briercliff Rd., (53) Garden Ave., (54) Fulton Ave., (55) Barbara Ave., (56) Shan-

KEY TO SYMBOLS




Incorporated parts



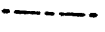
Unincorporated parts

12

Numbered boundary segments



State line



County line



Minor civil division line

nandale Rd., (57) Tazewell Pike, (58) Oakland Rd., (59) Southern R. R., (60) Greenway-Beverly Rd.,

(61) Edison St., (62) Greenway-Beverly Rd., (63) Walker Blvd., (64) corporate limits of Knoxville, (65) White Oak Lane (Iowa Ave.), (66) Valley View Rd., (67) Knox Lane, (68) Washington Rd. (Millertown Pike), (69) Orchard St., (70) Mountain View Rd., (71) Prosser Rd., (72) extension of Haggard St. and Haggard St., (73) corporate limits of Knoxville, (74) Southern R. R., (75) Ault Rd., (76) Rutledge Pike, (77) Cedar Lane, (78) corporate limits of Knoxville, (79) State Rd., (80) Burns St.,

(81) corporate limits of Knoxville, (82) Andes St., (83) Boyds Bridge Pike, (84) corporate limits of Knoxville, (85) Sevierville Pike, (86) branch of McCall Creek, (87) Taylor St., (88) Galbraith School Rd., (89) Taylor Rd., (90) Bysbee Rd., (91) Stone-wall Dr., (92) Chapman Hwy. (Smoky Mountain Hwy.), (93) Overbrook Ave., (94) Smelser Ave., (95) Bayview Dr., (96) McNabb Ave., (97) Hialeah Dr., (98) corporate limits of Knoxville, (99) K. & C. R. R., (100) extension of East St. and East St.,

(101) Spring St., (102) East St., (103) Valley St., (104) Simms Rd., (105) corporate limits of Knoxville, (106) Wells Rd., (107) Willoughby Rd., (108) Edington Rd., (109) unnamed road, (110) Candora Ave., (111) Hickory St. and Hickory St. extension, (112) corporate limits of Knoxville, (113) Tennessee River, (114) Dist. 5-Dist. 9 line, (115) Tennessee River, (116) property line of Eastern State Hospital, (117) Weisgarber Rd., (118) Dist. 5-Dist. 6 line, (119) Weisgarber Rd. and Weisgarber Rd. extension, (120) Southern R. R.,

(121) unnamed stream, (122) Tyson Rd., (123) Dist. 5-Dist. 6 line, (124) Kingston Pike (U. S. Hwy. 70), (125) Bearden Dr., (126) Toole Dr., (127) Woodburn Dr., (128) Fairfield Dr., (129) Sunrise Dr., (130) Westover Dr., (131) Bearden Dr., (132) Paper Mill Rd., (133) high tension power line, (134) corporate limits of Knoxville, (135) Sanderson Rd., (136) Taylor Dr. and Taylor Dr. extension, (137) L. & N. R. R., (138) West Fork of Third Creek, (139) Oak Ridge Rd.

Outlying urbanized part: (140) Red Bud Dr., (141) Lake Shore Dr., (142) Lake Forrest Rd., (143) Shade Dell Circle, (144) Lake Forrest Rd., (145) Rock Haven Rd., (146) Lake Forrest Rd., (147) Chapman Hwy. (Smoky Mountain Hwy.), (148) Colonial Rd., (149) Easton Rd., (150) Hartford Rd., (151) Magazine Rd., (152) Hamilton Rd., (153) Hanover Rd., (154) Hermitage Rd., (155) Magazine Rd., (156) Maple Loop Rd., (157) Beechwood Dr.

Memphis Urbanized Area

Main urbanized part: (1) Corporate limits of Memphis, (2) Belmont Circle, (3) Hanwood Ave., (4) Standridge St., (5) corporate limits of Memphis, (6) Poplar Ave., (7) Hayne Ave., (8) Park Rd., (9) Mt. Moriah Rd., (10) corporate limits of Memphis, (11) U. S. Hwy. 51, (12) Nonconnah Creek, (13) Hernando Rd., (14) corporate limits of Memphis, (15) U. S. Hwy. 61 (South 3d St.), (16) Peebles Rd., (17) Gill Rd., (18) Biscayne Rd., (19) U. S. Hwy. 61 (South 3d St.), (20) Brooks Rd., (21) Horn Lake Rd., (22) Dixie Rd., Dixie Rd. extension and Dixie Rd., (23) Ford Rd., (24) King Rd. and King Rd. extension, (25) Cypress Creek, (26) Weaver Rd., (27) Peebles Rd.

Outlying urbanized parts: (28) I. C. R. R. spur, (29) Millington Rd., (30) power line, (31) unnamed road, (32) Old Benjestown Rd., (33) Marsh Rd., (34) Benjestown Rd., (35) unnamed stream, (36) U. S. Hwy. 51, (37) Millington Rd., (38) Creston Rd., (39) U. S. Hwy. 51, (40) Felts Station Rd., (41) I. C. R. R., (42) Archer Rd., (43) Hindman Ferry Rd., (44) Hampton Rd., (45) Overton Crossing Rd., (46) Clifton Rd., (47) Rugby Pkwy. and Rugby Pkwy. extension, (48) unnamed stream, (49) power line, (50) unnamed stream, (51) Overton Crossing Rd.,

(52) Wolf River, (53) extension of Old Raleigh Rd. and Old Raleigh Rd., (54) James Rd. (Scenic Hwy.), (55) unnamed stream, (56) extension of Alpine Rd. and Alpine Rd., (57) Austin Peay Hwy., (58) Coleman Rd., (59) unnamed stream, (60) Raleigh Bartlett Rd., (61) Beverly Hill Rd., (62) Raleigh-Lagrange Rd. and East St., (63) Fayette St., (64) Austin Peay Hwy., (65) Mitchell Rd., (66) Cypress Creek, (67) branch of Cypress Creek, (68) Y. & M. V. R. R.

Nashville Urbanized Area

Main urbanized part: (1) Dist. 8-Dist. 13 line, (2) unnamed stream, (3) corporate limits of Nashville, (4) Shrader Lane, (5) West Haiman St., (6) unnamed stream, (7) T. C. R. R., (8) extension of 26th Ave. North and 26th Ave. North, (9) Buchanan St., (10) 25th Ave., (11) property line of Nashville Juvenile Court Farm, (12) property line of Cumberland Airport (Gillespie Airfield), (13) Dist. 8-Dist. 13 line, (14) T. C. R. R., (15) Hydes Ferry Rd., (16) Hydes Ferry Pike, (17) State Hwy. 12, (18) Clarksville

Pike, (19) T. V. A. Power Line, (20) property line of Davidson County Tuberculosis Hospital,

(21) Buena Vista Pike, (22) Youngs Lane, (23) Dist. 12-Dist. 13 line, (24) extension of 10th Ave. North and 10th Ave. North, (25) corporate limits of Nashville, (26) Adams St., (27) property line of Marquette Cement Mfg. Co. and property line of Marquette Cement Mfg. Co. extension, (28) Dist. 8-Dist. 12 line, (29) unnamed stream, (30) Youngs Lane, (31) Enloe St., (32) Bryan St., (33) Whites Creek Pike, (34) T. V. A. Power Line, (35) Old Mathews Rd. (Natchez Trail), (36) Youngs Lane, (37) Hampton St., (38) Allen St., (39) unnamed road, (40) Greenwood Ave.,

(41) Hampton St. and Hampton St. extension, (42) T. V. A. Power Line, (43) Brick Church Pike, (44) Trinity Lane, (45) Dickerson Pike, (46) Alhambra Circle, (47) Capital View Ave. (Jones Ave.), (48) Flamingo Dr., (49) Jones Ave., (50) Norton Ave., (51) Oakwood Ave., (52) Trinity Lane, (53) Dist. 11-Dist. 12 line, (54) Ben Allen Rd., (55) Saunders Ave., (56) Maplewood Lane, (57) Dist. 11-Dist. 12 line, (58) extension of Malquin Dr. and Malquin Dr., (59) Gallatin Pike, (60) Walton Lane,

(61) Dist. 11-Dist. 12 line, (62) property line of Nashville Military Cemetery, (63) Gallatin Pike, (64) Madison St. and Madison St. extension, (65) L. & N. R. R., (66) Old Hickory Blvd., (67) Gallatin Pike, (68) Williams Ave., (69) L. & N. R. R., (70) Gallatin Pike, (71) Thornton Rd., (72) Pierce Rd. (Delaware Ave.), (73) Old Hickory Rd., (74) Power Line, (75) Neelys Bend Rd., (76) House Ave. and House Ave. extension, (77) Dist. 3-Dist. 11 line, (78) unnamed stream, (79) McGavock Pike, (80) T. V. A. Power Line,

(81) Rosebank Ave., (82) Riverside Dr., (83) Eastland Ave., (84) L. & N. R. R., (85) corporate limits of Nashville, (86) T. C. R. R., (87) Browns Creek, (88) Lebanon Pike, (89) Spence Lane, (90) Elm Hill Pike, (91) Arlington Ave., (92) Dist. 3-Dist. 6 line, (93) L. & N. R. R., (94) Foster Ave., (95) N. C. & S. L. R. R., (96) T. C. R. R., (97) South Nolensville Pike, (98) unnamed stream, (99) L. & N. R. R., (100) N. C. & S. L. R. R.,

(101) extension of Miller St., Miller St., and extension of Miller St., (102) Whitsett Rd., (103) extension of Hartford Dr. and Hartford Dr., (104) Thompson Lane, (105) unnamed stream, (106) unnamed lake and unnamed stream, (107) extension of Kinross Ave. and Kinross Ave., (108) unnamed alley, (109) Avenel Ave., (110) Antioch Pike, (111) extension of Sanford Ave. and Sanford Ave., (112) Wheeler Ave., (113) Nolensville Pike, (114) Veritas St., (115) property line of Radnor Yards

(L. & N. R. R.), (116) Elysian Fields Rd., (117) Blackman Rd., (118) 4th St., (119) Andrews Blvd., (120) 5th St.,

(121) "G" Ave., (122) 4th St., (123) unnamed road, (124) corporate limits of Berry Hill, (125) Dist. 6-Dist. 7 line, (126) Caldwell Lane, (127) Dorris Ave. and Dorris Ave. extension, (128) Maplehurst Ave., (129) Lealand Lane, (130) Browns Creek, (131) Glenwood Ave., (132) Granny White Pike, (133) Shackelford Rd., (134) Belmont Park Ter., (135) Castleman Dr., (136) Hunt Pl., (137) Glendale Lane, (138) Castleman Dr., (139) Hillsboro Pike, (140) Sharondale Dr.,

(141) 22d Ave. South, (142) Golf Club Lane, (143) Parker Ave., (144) Woodlawn Dr., (145) Bowling Ave., (146) corporate limits of Nashville, (147) Montgomery Bell Ave., (148) Woodlawn Dr., (149) Estes Rd., (150) Abbott Martin Rd., (151) corporate limits of Belle Meade, (152) Park Rd., (153) Belle Meade Pike, (154) unnamed road, (155) Dist. 7-Dist. 9 line, (156) State Hwy. 100, (157) property line of Percy Warner Park, (158) Page Rd., (159) Brookfield Ave., (160) Heady Dr.,

(161) Taggart Ave., (162) State Hwy. 100, (163) Gilman Ave., (164) Heady Dr., (165) State Hwy. 100, (166) corporate limits of Belle Meade, (167) State Hwy. 100 (Memphis-Bristol Hwy.), (168) corporate limits of Belle Meade, (169) Harding Rd. (Memphis-Bristol Hwy.), (170) corporate limits of Nashville, (171) Dist. 7-Dist. 8 line, (172) property line of St. Mary's Orphanage, (173) White Bridge Pike, (174) property line of Veterans Administration Hospital, (175) corporate limits of Nashville, (176) Richland Creek, (177) branch of Richland Creek, (178) Orlando Ave., (179) Burges Ave., (180) Osceola Ave.,

(181) Charlotte Pike, (182) branch of Sandy Creek, (183) Sandy Creek, (184) unnamed stream, (185) Westboro Dr., (186) Alamo Pl., (187) Croley Dr., (188) Robertson Ave., (189) Vernon Ave., (190) Richland Creek, (191) T. V. A. Power Line, (192) unnamed road, (193) T. V. A. power line.

Outlying urbanized part: (194) Old Hickory Rd., (195) Peters Ave., (196) Old Farm Rd., (197) unnamed street, (198) N. I. C. Rd., (199) private road, (200) property line of Dupont Co. (Old Hickory Chemical Co.), (201) unnamed road, (202) U. S. E. D. Dam 3, (203) Davidson-Sumner County line, (204) Jones Slough, (205) extension of 32d St. and 32d St., (206) Old Hickory Rd., (207) Hadley Bend Rd., (208) Park Circle Dr., (209) property line of Old Hickory Golf Club, (210) T. C. R. R., (211) Merritt St., (212) Old Railroad Bed Rd.