

NUMBER OF INHABITANTS

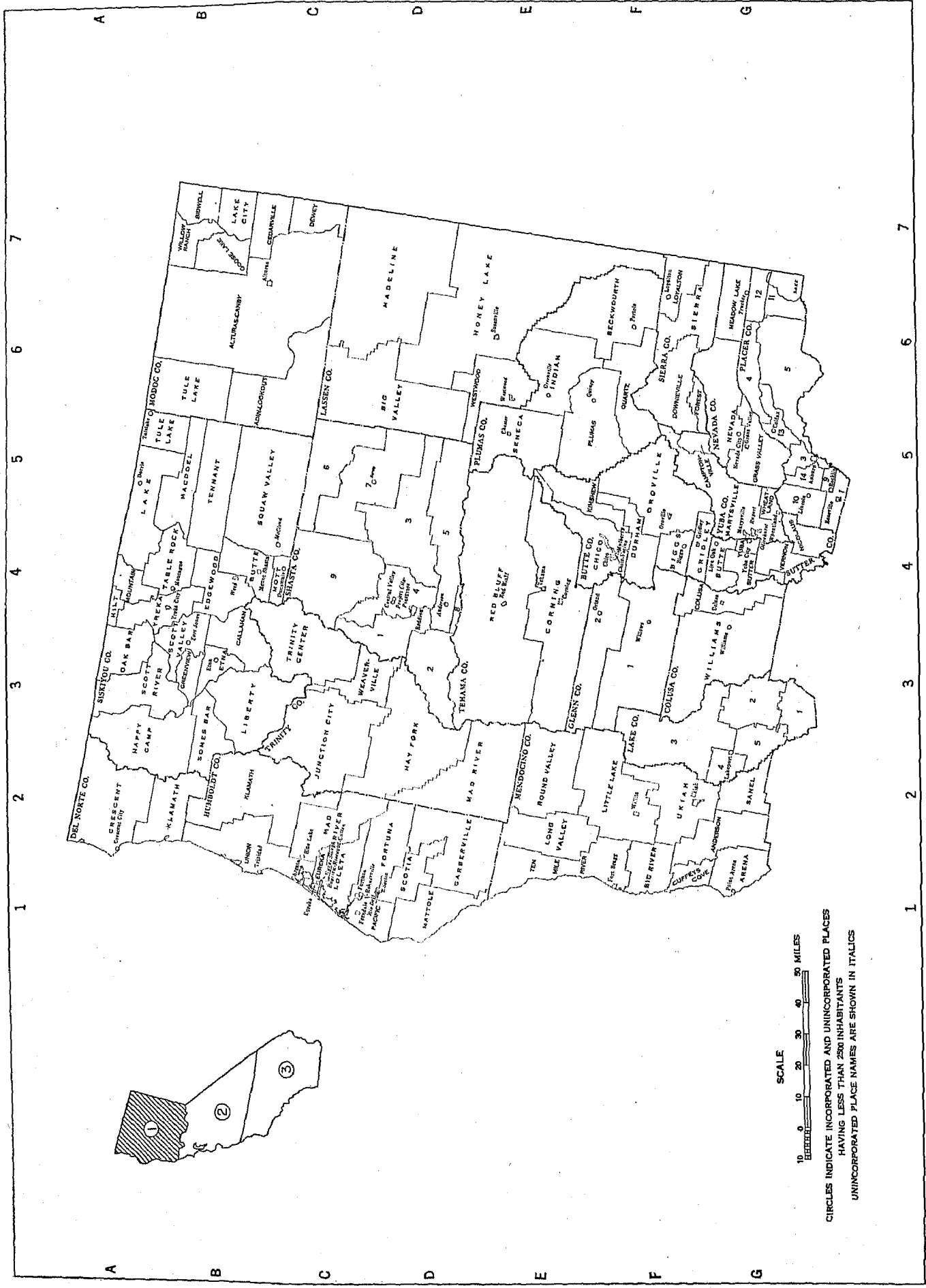
California

LIST OF TABLES

[Page numbers listed here omit the State prefix number which appears as part of the page number for each page. The prefix for this State is 5]

Table	Page
1.—Population of California, urban and rural: 1850 to 1950.....	7
2.—Population in groups of places according to size: 1950.....	7
3.—Population in groups of places according to size: 1900 to 1950.....	8
4.—Population of urban places of 10,000 or more from earliest census to 1950.....	9
5.—Area and population of counties, urban and rural: 1930 to 1950.....	12
6.—Population of counties by minor civil divisions: 1930 to 1950.....	13
7.—Population of all incorporated places and of unincorporated places of 1,000 or more: 1950 and 1940.....	18
8.—Population of cities of 5,000 or more, by wards or assembly districts: 1950.....	20
9.—Population of urbanized areas: 1950.....	21

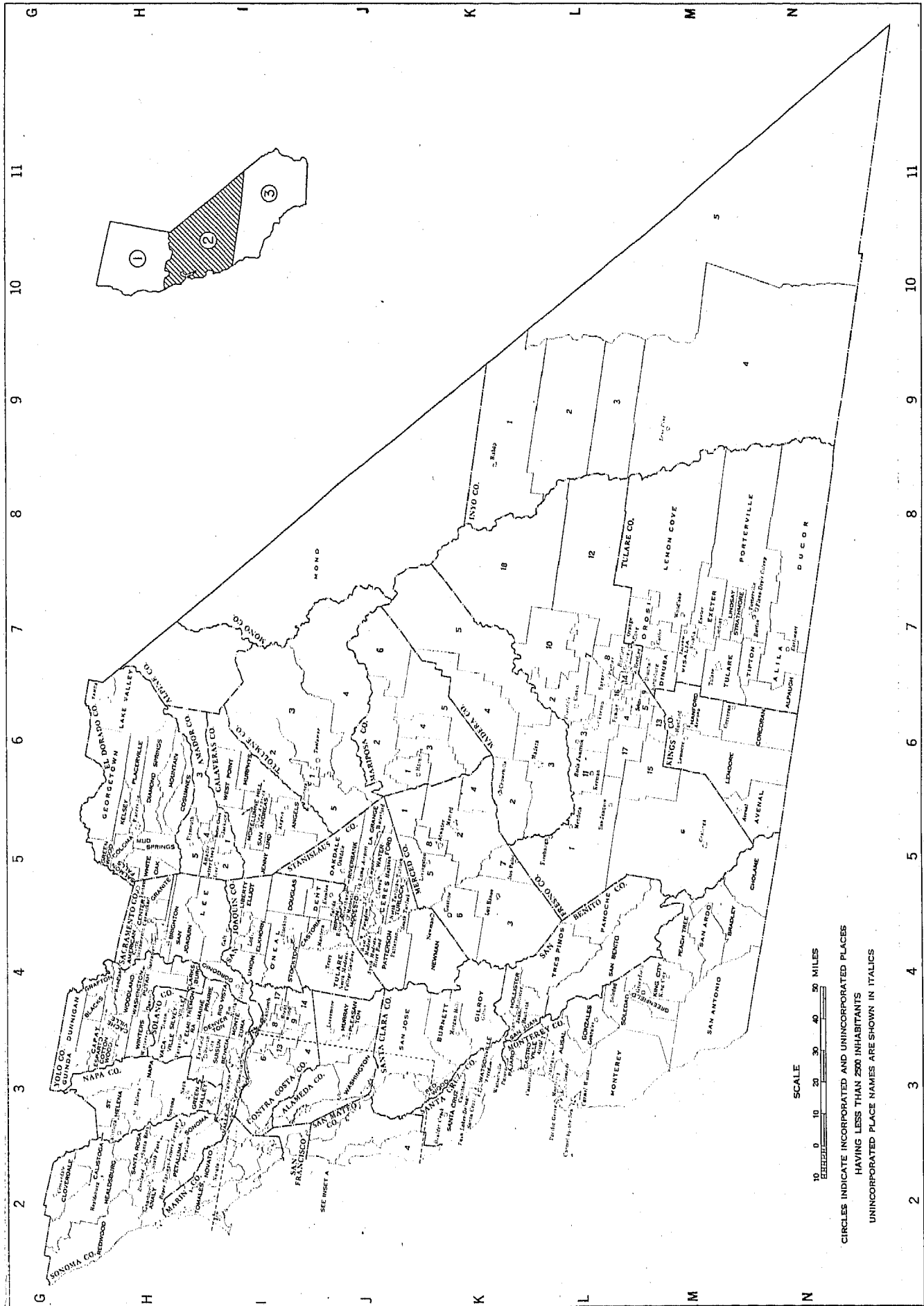
CALIFORNIA—SECTIONS 1 AND 2, NORTHERN AND CENTRAL PARTS
MINOR CIVIL DIVISIONS—JUDICIAL TOWNSHIPS



SCALE
 10 20 30 40 50 MILES

CIRCLES INDICATE INCORPORATED AND UNINCORPORATED PLACES
 HAVING LESS THAN 2500 INHABITANTS
 UNINCORPORATED PLACE NAMES ARE SHOWN IN ITALICS

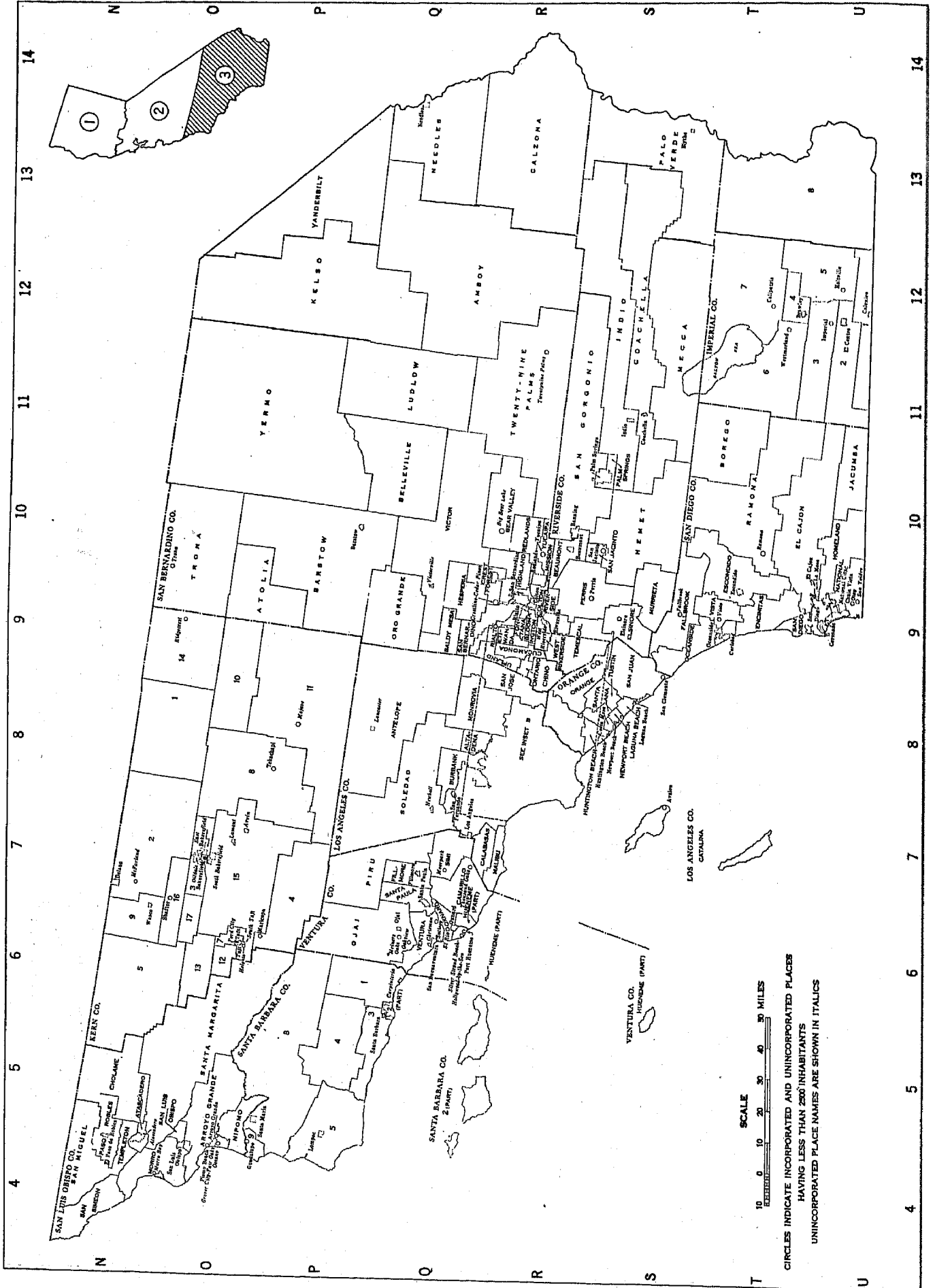
NUMBER OF INHABITANTS



CIRCLES INDICATE INCORPORATED AND UNINCORPORATED PLACES
 HAVING LESS THAN 2500 INHABITANTS
 UNINCORPORATED PLACE NAMES ARE SHOWN IN ITALICS

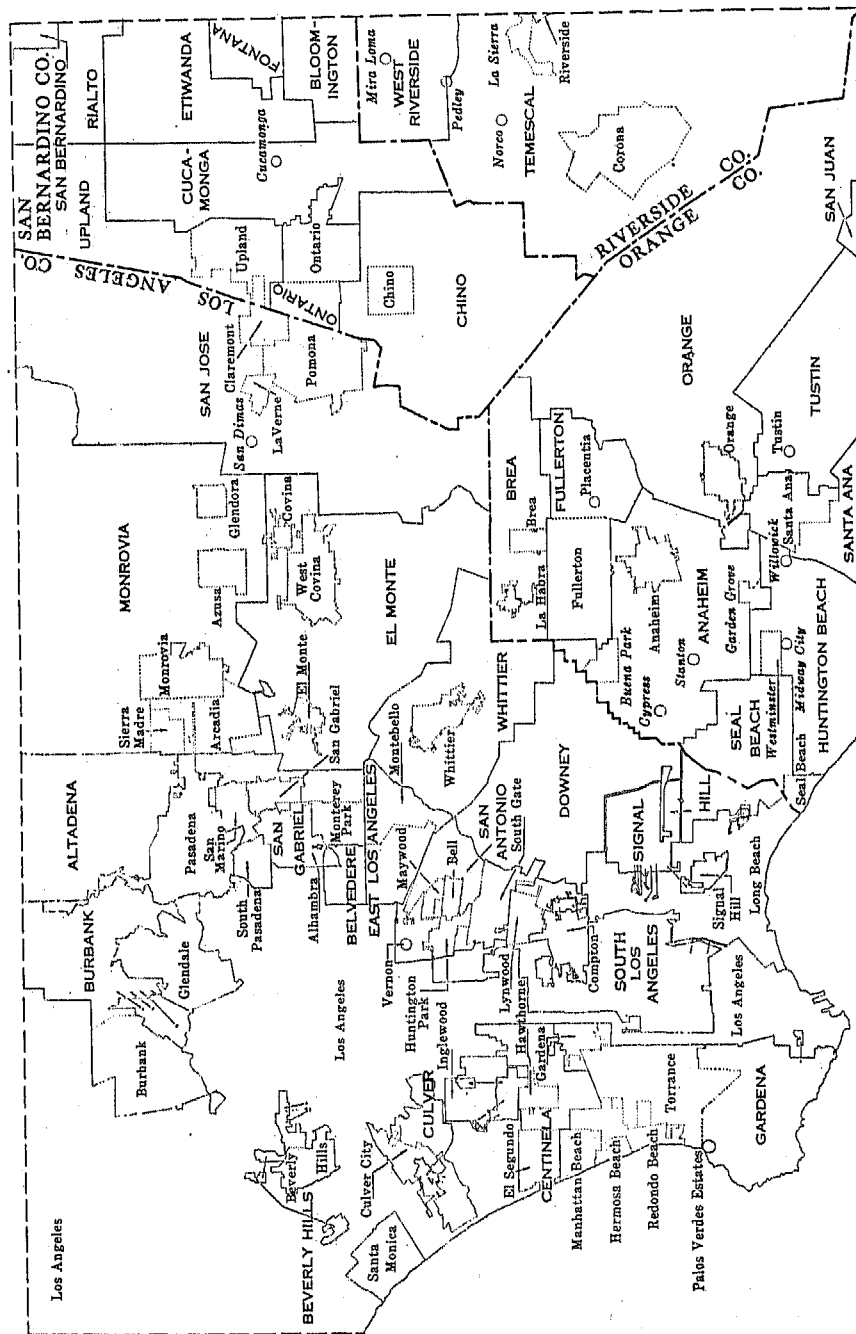
Large-scale copies of this map may be purchased from Superintendent of Documents, U. S. Government Printing Office, Washington 25, D. C.

CALIFORNIA—SECTION 3, SOUTHERN PART
MINOR CIVIL DIVISIONS—JUDICIAL TOWNSHIPS

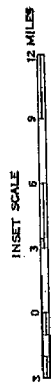


CIRCLES INDICATE INCORPORATED AND UNINCORPORATED PLACES
HAVING LESS THAN 2500 INHABITANTS
UNINCORPORATED PLACE NAMES ARE SHOWN IN ITALICS

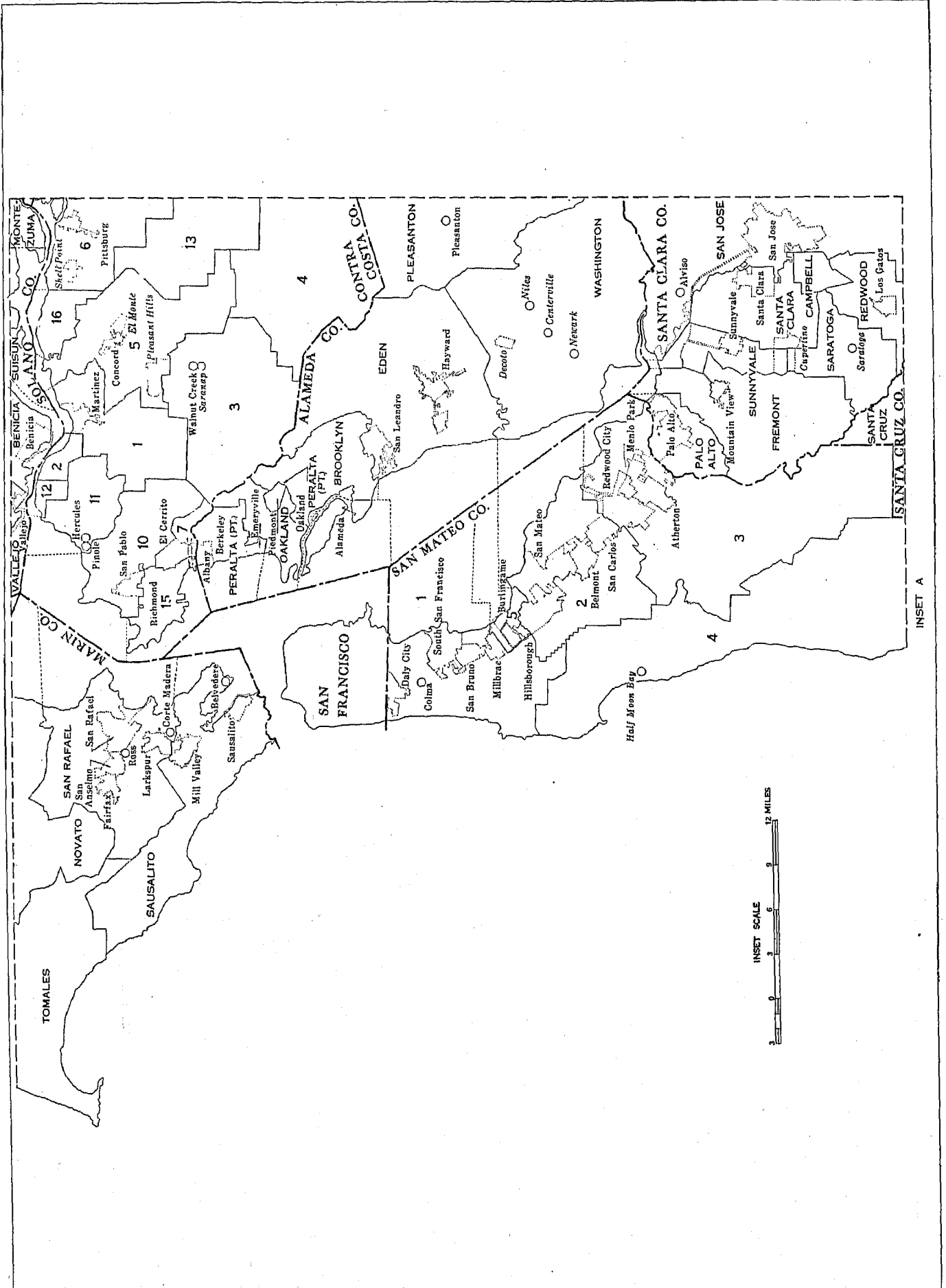
CALIFORNIA—INSET OF LOS ANGELES AREA



INSET B



CALIFORNIA—INSET OF SAN FRANCISCO AREA



NUMBER OF INHABITANTS

Table 1.—POPULATION OF CALIFORNIA, URBAN AND RURAL: 1850 TO 1950

[For description of new and old urban definitions, see text]

Census date	The State			Urban territory				Rural territory			Percent of total	
	Population	Increase over preceding census		Number of urban places ¹	Population	Increase over preceding census		Population	Increase over preceding census		Urban	Rural
		Number	Percent			Number	Percent		Number	Percent		
New urban definition, 1950 (Apr. 1)	10,586,223	3,678,836	53.3	253	8,530,420			2,046,803			80.7	19.3
Old urban definition:												
1950 (Apr. 1)	10,586,223	3,678,836	53.3	211	7,096,160	2,196,901	44.8	3,487,067	1,481,935	73.9	67.1	32.9
1940 (Apr. 1)	6,907,387	1,230,136	21.7	107	4,902,265	741,669	17.8	2,005,122	488,467	32.2	71.0	29.0
1930 (Apr. 1)	5,677,261	2,250,300	65.7	155	4,100,696	1,833,637	78.8	1,516,655	416,753	37.9	73.3	26.7
1920 (Jan. 1)	3,426,861	1,049,312	44.1	107	2,326,950	858,640	58.5	1,099,902	190,772	21.0	67.0	32.1
1910 (Apr. 15)	2,377,540	802,496	60.1	70	1,498,410	691,590	80.0	900,130	200,897	28.4	61.8	38.2
1900 (June 1)	1,485,053	271,055	22.4	40	776,820	187,356	31.8	708,233	84,299	13.5	52.3	47.7
1890 (June 1)	1,213,398	348,704	40.3	33	580,464	218,853	59.1	623,934	129,851	20.3	48.6	51.4
1880 (June 1)	864,694	304,447	54.3	18	370,611	162,173	77.8	494,083	142,274	40.4	42.0	57.1
1870 (June 1)	560,247	180,253	47.4	8	208,438	129,787	165.0	351,800	50,466	16.7	37.2	62.8
1860 (June 1)	379,604	287,397	310.4	4	78,651	71,831	1,053.2	301,343	215,566	251.3	20.7	70.3
1850 (June 1)	202,597			1	0,820			85,777			7.4	92.6

¹ According to the new urban definition, the urban population comprises persons residing in urban territory but not necessarily in an urban place, which is defined as an incorporated place of 2,500 or more, or an unincorporated place of 2,500 or more located outside an urbanized area. Under the old definition, incorporated places of 2,500 or more and places urban under special rule are classified as urban places.

² Includes 1,235,452 persons in urban territory outside of urban places.

³ Returns for 1850 incomplete, those for Contra Costa and Santa Clara Counties having been lost and those for San Francisco having been destroyed by fire.

Table 2.—POPULATION IN GROUPS OF PLACES ACCORDING TO SIZE: 1950

[Percent not shown where less than 0.1]

Type of area and size of place	Number of places	Population	Percent of total population	Percent of total	Type of area and size of place	Number of places	Population	Percent of total population	Percent of total
The State		10,586,223	100.0						
Urban, total	(1)	8,539,420	80.7	100.0	Urban total.—Con.				
Within urbanized areas		7,219,444	68.2	84.6	Outside urbanized areas	163	1,319,976	12.5	15.5
Central cities, total	0	3,923,100	37.1	45.0	Places of 50,000 or more	6	245,670	2.3	2.0
Cities of 1,000,000 or more	1	1,970,358	18.6	23.1	Places of 25,000 to 50,000	38	528,482	5.0	6.2
Cities of 500,000 to 1,000,000	1	775,357	7.3	9.1	Places of 10,000 to 25,000	39	260,632	2.5	3.1
Cities of 250,000 to 500,000	2	718,992	6.8	8.4	Places of 5,000 to 10,000	80	285,366	2.7	3.3
Cities of 100,000 to 250,000	1	137,672	1.3	1.6	Rural, total		2,046,803	19.3	100.0
Cities of 50,000 to 100,000	4	320,800	3.0	3.8	Places under 2,500	168	201,761	2.5	12.8
Cities under 50,000					Places of 2,000 to 2,500	39	88,280	0.8	4.3
Urban fringes, total		3,296,335	31.1	38.0	Places of 1,500 to 2,000	55	93,738	0.9	4.6
Incorporated places of 2,500 or more	81	2,000,883	19.5	24.1	Places of 1,000 to 1,500	54	67,640	0.6	3.3
Incorporated places of 250,000 or more	1	250,767	2.4	2.0	Places under 1,000	20	12,097	0.1	0.6
Incorporated places of 100,000 to 250,000	2	218,382	2.1	2.6	Other rural territory		1,785,042	16.9	87.2
Incorporated places of 50,000 to 100,000	7	512,324	4.8	6.0					
Incorporated places of 25,000 to 50,000	11	350,088	3.3	4.1	Urbanized areas, total	8	7,219,444	68.2	100.0
Incorporated places of 10,000 to 25,000	37	606,865	5.7	7.0	Areas of 1,000,000 or more	2	6,019,024	56.9	83.4
Incorporated places of 5,000 to 10,000	11	32,404	0.3	1.0	Areas of 500,000 to 1,000,000				
Incorporated places of 2,500 to 5,000	12	45,993	0.4	0.5	Areas of 250,000 to 500,000	1	432,974	4.1	6.0
Incorporated places under 2,500	8	8,046	0.1	0.1	Areas of 100,000 to 250,000	5	767,440	7.2	10.0
Incorporated places of 2,000 to 2,500	1	2,179			Areas of 50,000 to 100,000				
Incorporated places of 1,500 to 2,000	2	3,890							
Incorporated places of 1,000 to 1,500	1	1,147							
Incorporated places under 1,000	4	1,724							
Unincorporated territory		1,226,506	11.6	14.4					

¹ There were 253 places of 2,500 or more.

Table 3.—POPULATION IN GROUPS OF PLACES ACCORDING TO SIZE: 1900 TO 1950

Subject and class of place	1950		1940	1930	1920	1910	1900
	New urban definition	Old urban definition					
NUMBER OF PLACES							
Urban territory.....	261	211	167	155	107	70	40
Places of 2,500 or more.....	253	211	167	155	107	70	40
Places of 1,000,000 or more.....	1	1	1	1			
Places of 500,000 to 1,000,000.....	1	1	1	1	2		1
Places of 250,000 to 500,000.....	3	3	1	1		2	1
Places of 100,000 to 250,000.....	3	3	3	2	1	1	1
Places of 50,000 to 100,000.....	11	11	7	6	4		1
Places of 25,000 to 50,000.....	17	17	13	10	5		6
Places of 10,000 to 25,000.....	75	70	34	28	13		9
Places of 5,000 to 10,000.....	50	44	51	48	20		9
Places of 2,500 to 5,000.....	92	61	56	58	50		21
Places under 2,500.....	8						
Rural territory.....	168	95	119	125	146	128	76
Places of 1,000 to 2,500.....	148	71	81	77	77	66	44
Places under 1,000.....	20	24	38	48	69	62	32
Cumulative summary:							
Places of 1,000,000 or more.....	1	1	1	1			
Places of 500,000 or more.....	2	2	2	2	2		1
Places of 250,000 or more.....	5	5	3	3			2
Places of 100,000 or more.....	8	8	6	5	3		3
Places of 50,000 or more.....	19	19	13	11	7		4
Places of 25,000 or more.....	36	36	20	21	12		8
Places of 10,000 or more.....	111	100	60	49	25		10
Places of 5,000 or more.....	161	150	111	87	51		19
Places of 2,500 or more.....	253	211	167	155	107	70	40
POPULATION							
Urban territory.....	8,530,420	7,099,166	4,902,265	4,160,596	2,326,959	1,468,419	776,820
Places of 2,500 or more.....	7,303,068	7,009,166	4,902,265	4,160,596	2,326,959	1,468,419	776,820
Places of 1,000,000 or more.....	1,070,358	1,070,358	1,504,277	1,238,048			
Places of 500,000 to 1,000,000.....	775,357	775,357	634,560	634,304	1,083,349		
Places of 250,000 to 500,000.....	909,720	909,720	302,163	284,063		736,110	342,782
Places of 100,000 to 250,000.....	355,954	355,954	473,570	290,027	216,261	150,174	102,479
Places of 50,000 to 100,000.....	833,184	833,184	487,349	424,845	251,808		66,060
Places of 25,000 to 50,000.....	595,064	604,154	433,723	339,764	199,184	183,045	20,282
Places of 10,000 to 25,000.....	1,129,347	1,081,828	476,485	409,460	201,832	195,425	98,854
Places of 5,000 to 10,000.....	342,996	307,175	385,675	342,421	171,802	64,108	62,008
Places of 2,500 to 5,000.....	331,370	221,427	204,687	107,574	202,633	138,057	74,365
Other urban territory.....	1,227,352						
Rural territory.....	2,046,803	3,487,057	2,005,122	1,516,655	1,099,902	909,130	708,233
Places of 1,000 to 2,500.....	249,664	125,074	132,213	123,864	128,663	111,155	69,413
Places under 1,000.....	12,007	13,821	23,564	30,420	45,114	41,897	21,335
Other rural territory.....	1,785,042	3,348,162	1,849,345	1,362,371	926,225	756,078	617,485
Cumulative summary:							
Places of 1,000,000 or more.....	1,070,358	1,070,358	1,504,277	1,238,048			
Places of 500,000 or more.....	2,745,715	2,745,715	2,138,813	1,872,442	1,083,349		
Places of 250,000 or more.....	3,715,444	3,715,444	2,440,076	2,156,505		736,110	342,782
Places of 100,000 or more.....	4,071,398	4,071,398	2,914,540	2,446,532	1,299,010	886,284	445,261
Places of 50,000 or more.....	4,904,582	4,904,582	3,401,806	2,871,377	1,551,508	880,284	512,221
Places of 25,000 or more.....	5,500,246	5,508,736	3,835,618	3,211,141	1,750,692	1,070,220	541,603
Places of 10,000 or more.....	6,629,593	6,576,564	4,312,163	3,620,401	1,952,624	1,265,654	640,357
Places of 5,000 or more.....	6,972,589	6,877,739	4,607,078	3,963,022	2,124,326	1,320,762	702,455
Places of 2,500 or more.....	7,303,068	7,099,166	4,902,265	4,160,596	2,326,959	1,468,419	776,820
PERCENT OF TOTAL POPULATION							
Urban territory.....	80.7	67.1	71.0	73.3	67.9	61.8	52.3
Places of 2,500 or more.....	60.0	67.1	71.0	73.3	67.9	61.8	52.3
Places of 1,000,000 or more.....	18.0	18.0	21.8	21.8			
Places of 500,000 to 1,000,000.....	7.3	7.3	9.2	11.2	31.6		
Places of 250,000 to 500,000.....	0.2	0.2	4.4	5.0		31.0	23.1
Places of 100,000 to 250,000.....	3.4	3.4	6.0	5.1	6.3	0.3	6.0
Places of 50,000 to 100,000.....	7.9	7.0	7.1	7.5	7.4		4.5
Places of 25,000 to 50,000.....	5.6	5.7	6.3	6.0	5.8	7.7	2.0
Places of 10,000 to 25,000.....	10.7	10.0	6.9	7.2	5.9	8.2	6.7
Places of 5,000 to 10,000.....	3.2	2.9	5.6	6.0	5.0	2.7	4.2
Places of 2,500 to 5,000.....	3.1	2.1	3.0	3.5	5.9	5.8	5.0
Other urban territory.....	11.7						
Rural territory.....	19.3	32.9	29.0	26.7	32.1	38.2	47.7
Places of 1,000 to 2,500.....	2.4	1.2	1.9	2.2	3.8	4.7	4.7
Places under 1,000.....	0.1	0.1	0.3	0.5	1.3	1.8	1.4
Other rural territory.....	16.0	31.6	26.8	24.0	27.0	31.8	41.6
Cumulative summary:							
Places of 1,000,000 or more.....	18.0	18.0	21.8	21.8			
Places of 500,000 or more.....	25.9	25.9	31.0	33.0	31.6		
Places of 250,000 or more.....	35.1	35.1	35.4	38.0		31.0	23.1
Places of 100,000 or more.....	38.5	38.5	42.2	43.1	37.9	37.3	30.0
Places of 50,000 or more.....	46.3	46.3	49.3	50.0	45.3	37.3	34.5
Places of 25,000 or more.....	52.0	52.0	55.0	56.6	51.1	45.0	35.5
Places of 10,000 or more.....	62.6	62.1	62.5	63.8	67.0	63.2	43.1
Places of 5,000 or more.....	65.9	65.0	68.0	69.8	62.0	55.0	47.3
Places of 2,500 or more.....	69.0	67.1	71.0	73.3	67.9	61.8	52.3

Table 4.—POPULATION OF URBAN PLACES OF 10,000 OR MORE FROM EARLIEST CENSUS TO 1950—Con.

Table with multiple columns for Urban place and census year, Population, Increase over preceding census (Number and Percent), and repeated for various cities including Los Angeles, National City, Newport Beach, Oakland, Oceanside, Orange, Oxnard, Palo Alto, Pasadena, Petaluma, Piedmont, Pittsburg, Pomona, Redding, Redlands, Redondo Beach, Redwood City, Richmond, Riverside, Sacramento, Salinas, San Bernardino, San Bruno, and San Buenaventura.

† Not returned separately.

Table 6.—POPULATION OF COUNTIES BY MINOR CIVIL DIVISIONS: 1930 TO 1950—Con.

Table with 12 columns: County and minor civil division, 1950, 1940, 1930, County and minor civil division, 1950, 1940, 1930, County and minor civil division, 1950, 1940, 1930. Rows include counties like El Dorado, Fresno, Humboldt, Imperial, Inyo, Kern, Kings, Lassen, Lake, Los Angeles, and various townships and cities within each.

6 FRESNO.—Annexations: parts of township 1 to Mendota city in 1945, 1946, 1947, 1948, and 1949; parts of township 3 to Fresno city in each year 1940 through 1943; parts of township 5 to Selma city in 1941, 1942, 1943, and 1949; parts of township 6 to Coalinga city in 1940 and 1941; parts of township 7 to Sanger city in 1947, 1948, and 1950; parts of township 8 to Reedley city in 1941, 1943, and 1949; and parts of township 9 to Kingsburg city in 1947 and 1949. Incorporations: Mendota city in 1942, Orange Cove city in 1948, and Kerman city in 1946. Selma city returned in 1940 as a town.

Table 6.—POPULATION OF COUNTIES BY MINOR CIVIL DIVISIONS: 1930 TO 1950—Con.

Table with 12 columns: County and minor civil division, 1950, 1940, 1930, County and minor civil division, 1950, 1940, 1930, County and minor civil division, 1950, 1940, 1930. Rows include Orange County, Placer County, Riverside County, Sacramento County, San Benito County, San Bernardino County, San Diego County, San Francisco County, and San Joaquin County.

19 ORANGE.—For footnote, see preceding page.
20 PLACER.—Parts of township 1 annexed to Roseville city in 1940, 1947, 1948, and 1949. Part of township 11 annexed to township 4 in 1947. Rocklin city returned in 1940 as a town. Township 12 organized from part of township 11 in 1947.
21 RIVERSIDE.—Banning city returned in 1940 as in Beaumont and San Geronimo townships, 1940 figures for townships revised accordingly. Annexations: part of Elsinore township to Elsinore city in 1950; parts of Indio township to Indio city in 1940 and 1949; Thermal township to Mecca township in 1942; part of San Geronimo township to Palm Springs township and city in 1948; parts of Perris township to Perris city in 1947 and 1949; and Highgrove township to Riverside township in 1942. Coachella city incorporated in 1940.
22 SACRAMENTO.—Annexations: parts of American township to North Sacramento city in 1947 and 1948 and to Sacramento city in 1949; parts of Granita and San Joaquin townships annexed to Brighton township in 1943; parts of Brighton township to Sacramento city in 1940, 1948, and 1949; part of Granite township to Center township in 1943 and part of Center township to Granite township in 1950; part of Georgiana township to Lee township in 1943; and part of Lee township to San Joaquin in 1943. Folsom and Galt cities incorporated in 1940. Sacramento township and those parts of American and Brighton townships in Sacramento city taken to form the independent city of Sacramento in 1950.
23 SAN BENITO.—Part of Hollister township annexed to Hollister city in 1948. San Juan Bautista city returned in 1940 as San Juan town.
24 SAN BERNARDINO.—Annexations: part of Needles township to Amboy township in 1940; part of Baldy Mesa township to Hesperia township in 1949; part of Oro Grande township to Baldy Mesa and Barstow townships in 1947; parts of Bloomington township to Rialto township and city in 1940, 1947, and 1949; parts of Ontario township to Ontario township and city in 1947 and 1949; parts of Colton township to Bloomington township in 1949 and to Colton city in 1940, 1944, 1945, 1946, 1948, and 1949; parts of Cucamonga township to Ontario township and city in 1940, 1941, and in each year 1945 through 1949; part of Etiwanda township to Fontana township in 1941; parts of Fontana township to Rialto township and city in 1948; part of Highland township to Redlands township and city in 1948; part of Needles township to Needles city in 1948; part of Redlands township to Redlands city in 1948; part of Rialto township to Rialto city in 1946; part of San Bernardino township to Colton township and city in 1947 and parts to San Bernardino city in 1940, 1941, and in each year 1946 through 1950; and parts of Upland township to Upland city in 1947, 1948, and 1949. Barstow city incorporated in 1947.
25 SAN DIEGO.—Homeland township organized from parts of El Cajon and National townships in 1948. Parts of El Cajon township annexed to San Diego township and city in 1941, 1944, and in each year 1946 through 1949; to Encinitas township in 1948; to El Cajon city in 1944, 1946, 1948, and 1949; and to La Mesa city in 1946, 1948, 1949, and 1950. Part of Encinitas township annexed to San Diego township and city in 1948. Parts of National township annexed to San Diego township and city in each year 1946 through 1949; to Chula Vista and Coronado cities in 1949; and to National City in 1946, 1948, and 1949. Parts of Oceanside township annexed to Oceanside city in 1942, 1943, 1944, and 1949.
26 SAN JOAQUIN.—Annexations: parts of Castoria township to Manteca city in 1947; parts of Elkhorn township to Lodi city in 1940 and in each year 1945 through 1950; parts of O'Neal township to Stockton city in each year 1945 through 1949; parts of Tulare township to Tracy city in 1945; and parts of Ripon township to Ripon city in 1947. Ripon city incorporated in 1945.

Table 6.—POPULATION OF COUNTIES BY MINOR CIVIL DIVISIONS: 1930 TO 1950—Con.

Table with 12 columns: County and minor civil division, 1950, 1940, 1930, County and minor civil division, 1950, 1940, 1930, County and minor civil division, 1950, 1940, 1930. Rows include Stanislaus, Tulare, Tuolumne, and Yuba counties.

Footnotes explaining the data for Stanislaus, Sutter, Tehama, Tulare, Tuolumne, Ventura, and Yuba counties, including details on annexations and incorporations.

Table 7.—POPULATION OF ALL INCORPORATED PLACES AND OF UNINCORPORATED PLACES OF 1,000 OR MORE: 1950 AND 1940

Footnote: "Uninc." designates an unincorporated place. Figures for 1940 not available for unincorporated places or places incorporated since April 1, 1940. Asterisk (*) denotes an incorporated place under 2,500 located in an urbanized area.

Table with 12 columns: City, town, or unincorporated place, County, 1950, 1940, City, town, or unincorporated place, County, 1950, 1940, City, town, or unincorporated place, County, 1950, 1940. Rows list various cities and towns across California counties.

Table 7.—POPULATION OF ALL INCORPORATED PLACES AND OF UNINCORPORATED PLACES OF 1,000 OR MORE: 1950 AND 1940—Con.

City, town, or unincorporated place	County	1950	1940	City, town, or unincorporated place	County	1950	1940	City, town, or unincorporated place	County	1950	1940
Rio Vista	Solano	1,831	1,606	Santa Rosa	Sonoma	17,002	12,005	Trona (uninc.)	San Bernardino	2,450	-----
Ripon	San Joaquin	1,550	-----	San Ysidro (uninc.)	San Diego	2,381	-----	Tulare	Tulare	12,445	8,260
Riverbank	Riverside	2,602	1,130	Saranap (uninc.)	Contra Costa	2,362	-----	Tulelake	Siskiyou	1,028	785
Riverside	Riverside	46,704	34,696	Saratoga (uninc.)	Santa Clara	1,320	-----	Tuolumne (uninc.)	Tuolumne	1,284	-----
Rocklin	Placer	1,155	795	Saticoy (uninc.)	Ventura	2,216	-----	Turlock	Stanislaus	6,235	4,830
Rohnerville (uninc.)	Humboldt	1,500	-----	Sausalito	Marin	4,828	3,540	Tustin	Orange	1,143	953
Roseland (uninc.)	Sonoma	1,552	-----	Scotia (uninc.)	Humboldt	1,017	-----	Twentynine Palms (uninc.)	San Bernardino	1,022	-----
Roseville	Placer	8,723	6,653	Seaside (uninc.)	Monterey	10,226	-----	Twin Lakes-Delmar (uninc.)	Santa Cruz	6,733	-----
Ross*	Marin	2,179	1,751	Seal Beach	Orange	3,553	1,553	Ukiah	Mendocino	6,120	3,731
Rupert (uninc.)	Yuba	4,490	-----	Sebastopol	Sonoma	2,601	1,856	Upland	San Bernardino	9,203	6,310
Ryans Slough (uninc.)	Humboldt	1,727	-----	Selma	Fresno	5,904	3,667	Vacaville	Solano	3,169	1,614
Sacramento	Sacramento	137,572	105,058	Shafter	Kern	2,207	1,268	Vallejo	Solano	26,088	20,072
St. Helena	Napa	2,207	1,758	Shell Point (uninc.)	Contra Costa	4,674	-----	Vernon*	Los Angeles	432	850
Salida (uninc.)	Stanislaus	1,300	-----	Sierra Madre	Los Angeles	7,273	4,581	Victorville (uninc.)	San Bernardino	3,241	-----
Salinas	Monterey	13,017	11,586	Signal Hill	Los Angeles	4,040	3,184	Visalia	Tulare	11,749	8,904
San Andreas (uninc.)	Calaveras	1,263	-----	Silver Strand Beach-Hollywood-by-the-Sea (uninc.)	Ventura	1,000	-----	Vista (uninc.)	San Diego	1,705	-----
San Anselmo	Marin	9,188	5,790	Soledad	Monterey	2,441	861	Walnut Creek	Contra Costa	2,420	1,578
San Bernardino	San Bernardino	63,068	43,040	Sonoma	Sonoma	2,015	1,163	Wasco	Kern	5,502	-----
San Bruno	San Mateo	12,478	8,519	Sonora	Tuolumne	2,448	2,257	Waterford (uninc.)	Stanislaus	1,777	-----
San Buenaventura	Ventura	10,534	13,264	South Bakersfield (uninc.)	Kern	12,120	-----	Watsonville	Santa Cruz	11,572	8,937
San Carlos	San Mateo	14,371	3,520	South Gate	Los Angeles	51,110	26,045	Weed (uninc.)	Siskiyou	2,730	-----
San Clemente	Orange	2,008	479	South Modesto-River Road (uninc.)	Stanislaus	4,672	-----	West Covina	Los Angeles	4,400	1,072
San Diego	San Diego	334,387	203,341	South Park (uninc.)	Sonoma	1,837	-----	Westminster (uninc.)	Orange	3,131	-----
San Dimas (uninc.)	Los Angeles	1,840	-----	South Pasadena	Los Angeles	16,935	14,353	West Modesto (uninc.)	Stanislaus	2,038	-----
San Fernando	Los Angeles	12,092	9,094	South San Francisco	San Mateo	19,351	6,620	Westmorland	Imperial	1,213	1,010
San Francisco	San Francisco	775,357	634,536	South Taft (uninc.)	Kern	2,018	-----	West Riverside (uninc.)	Riverside	3,708	-----
San Gabriel	Los Angeles	20,343	11,867	South Taft (uninc.)	Kern	2,018	-----	Westwood (uninc.)	Lassen	3,618	-----
Sanger	Fresno	6,400	4,017	Stanton (uninc.)	Stanislaus	1,492	-----	Wheatland	Yuba	481	490
San Jacinto	Riverside	1,778	1,365	Stockton	San Joaquin	70,853	54,714	Whittier	Los Angeles	23,820	10,115
San Joaquin	Fresno	632	240	Stockton	Solano	946	703	Williams	Colusa	1,134	814
San Jose	Santa Clara	95,280	68,457	Suisun City	Santa Clara	9,820	4,373	Willits	Mendocino	2,691	1,625
San Juan Bautista ¹	San Benito	1,081	678	Sunnyvale	Santa Clara	9,820	4,373	Willowick (uninc.)	Orange	2,226	-----
San Leandro	Alameda	27,542	14,601	Susanville	Lassen	5,358	1,575	Willows	Glenn	3,019	2,215
San Luis Obispo	San Luis Obispo	14,180	8,881	Sutter Creek	Lassen	1,151	1,134	Winters	Yolo	1,265	1,133
San Marino	Los Angeles	11,230	8,175	Taft	Amador	3,707	3,205	Woodlake	Tulare	2,525	1,146
San Mateo	San Mateo	41,782	10,403	Taft Heights (uninc.)	Kern	2,170	-----	Woodland	Yolo	9,886	6,637
San Pablo	Contra Costa	14,476	-----	Tahuchapi	Kern	1,685	1,264	Yreka City	Siskiyou	3,227	2,485
San Rafael	Marin	13,848	8,573	Tehama	Tehama	314	175	Yuba City	Sutter	7,801	4,968
Santa Ana	Orange	45,553	31,921	Thousand Oaks (uninc.)	Ventura	1,243	-----	Yucaipa (uninc.)	San Bernardino	1,515	-----
Santa Barbara	Santa Barbara	44,913	34,058	Torrance	Los Angeles	22,241	9,950	-----	-----	-----	-----
Santa Clara	Santa Clara	11,702	6,660	Traey	San Joaquin	8,410	4,056	-----	-----	-----	-----
Santa Cruz	Santa Cruz	21,970	16,896	Trinidad	Humboldt	183	91	-----	-----	-----	-----
Santa Maria	Santa Barbara	10,440	8,522	Truckee (uninc.)	Nevada	1,025	-----	-----	-----	-----	-----
Santa Monica	Los Angeles	71,595	53,500	-----	-----	-----	-----	-----	-----	-----	-----
Santa Paula	Ventura	11,049	8,080	-----	-----	-----	-----	-----	-----	-----	-----

¹ San Juan Bautista returned in 1940 as San Juan.

Table 8.—POPULATION OF CITIES OF 5,000 OR MORE, BY WARDS OR ASSEMBLY DISTRICTS: 1950

[Other incorporated places of more than 5,000 (Alameda, Albany, Alhambra, Anaheim, Antioch, Arcadia, Azusa, Banning, Barstow, Bell, Belmont, Benicia, Berkeley, Beverley Hills, Brawley, Burbank, Burlingame, Calexico, Chico, Chino, Chula Vista, Claremont, Coalinga, Colton, Compton, Concord, Corona, Coronado, Culver City, Daly City, Delano, El Cajon, El Centro, El Cerrito, El Monte, El Segundo, Escondido, Fresno, Fullerton, Gardena, Glendale, Grass Valley, Hanford, Hawthorne, Hayward, Hermosa Beach, Huntington Beach, Huntington Park, Inglewood, Laguna Beach, La Mesa, Lindsay, Lodi, Lompoc, Lynwood, Madera, Manhattan Beach, Martinez, Marysville, Maywood, Monro Park, Merced, Millbrae, Mill Valley, Modesto, Monrovia, Montebello, Monterey, Monterey Park, Mountain View, Napa, National City, Newport Beach, North Sacramento, Oakland, Oceanside, Ontario, Orange, Oroville, Oxnard, Pacific Grove, Palm Springs, Palo Alto, Pasadena, Petaluma, Piedmont, Pittsburg, Pomona, Porterville, Redding, Redlands, Redondo Beach, Redwood City, Richmond, Roseville, Sacramento, Salinas, San Bruno, San Buenaventura, San Carlos, San Diego, San Fernando, San Gabriel, Sanger, San Jose, San Leandro, San Luis Obispo, San Marino, San Mateo, San Pablo, San Rafael, Santa Ana, Santa Clara, Santa Cruz, Santa Maria, Santa Monica, Santa Paula, Santa Rosa, Selma, Sierra Madre, South Gate, South Pasadena, South San Francisco, Sunnyvale, Susanville, Torrance, Tracy, Tulare, Turlock, Ukiah, Upland, Vallejo, Visalia, Wasco, Whittier, and Woodland cities; and San Anselmo and Yuba City towns) have no wards]

City and ward or assembly district	Population	City and ward or assembly district	Population	City and ward or assembly district	Population	City and ward or assembly district	Population
Bakersfield	34,784	Los Angeles—Con.		San Bernardino	63,058	Santa Barbara	44,913
Ward 1	5,512	Assembly district 45	68,615	Ward 1	7,024	Ward 1	8,900
Ward 2	5,309	Assembly district 46	55,310	Ward 2	9,802	Ward 2	7,565
Ward 3	4,231	Assembly district 47	37,082	Ward 3	10,322	Ward 3	5,840
Ward 4	3,845	Assembly district 48	104,246	Ward 4	17,383	Ward 4	6,070
Ward 5	4,535	Assembly district 49	86,537	Ward 5	18,437	Ward 5	8,554
Ward 6	6,100	Assembly district 50	69,380	-----	-----	Ward 6	6,022
Ward 7	5,192	Assembly district 51	73,202	San Francisco	775,357	Stockton	70,853
Eureka	23,058	Assembly district 52	81,005	Assembly district 19	83,081	Ward 1	14,073
Ward 1	3,969	Assembly district 53	173,489	Assembly district 20	132,007	Ward 2	10,470
Ward 2	5,095	Assembly district 54	04,343	Assembly district 21	77,751	Ward 3	4,224
Ward 3	3,256	Assembly district 55	01,832	Assembly district 22	80,799	Ward 4	7,731
Ward 4	3,826	Assembly district 56	03,026	Assembly district 23	78,869	Ward 5	3,757
Ward 5	6,912	Assembly district 57	76,527	Assembly district 24	69,865	Ward 6	11,690
Long Beach	250,767	Assembly district 58	105,232	Assembly district 25	113,475	Ward 7	4,831
Assembly district 70	134,149	Assembly district 59	86,984	Assembly district 26	107,160	Ward 8	5,683
Assembly district 71	116,618	Riverside	46,764	Santa Ana	45,533	Ward 9	8,394
Los Angeles	1,970,358	Ward 1	5,673	Ward 1	7,287	Watsonville	11,572
Assembly district 40	86,860	Ward 2	4,085	Ward 2	6,799	Ward 1	2,002
Assembly district 41	26,181	Ward 3	3,733	Ward 3	9,073	Ward 2	5,003
Assembly district 42	290,912	Ward 4	9,153	Ward 4	13,447	Ward 3	2,326
Assembly district 44	79,921	Ward 5	5,513	Ward 5	8,387	Ward 4	2,061
		Ward 6	11,329				
		Ward 7	7,278				

NUMBER OF INHABITANTS

Table 9.—POPULATION OF URBANIZED AREAS: 1950

["Townships" shown here are judicial townships]

Area	Population	Area	Population	Area	Population
FRESNO URBANIZED AREA		SACRAMENTO URBANIZED AREA		SAN FRANCISCO-OAKLAND URBANIZED AREA—Con.	
The area.....	130,592	The area.....	211,777	Contra Costa County (part).....	162,612
Fresno city.....	91,609	Sacramento city.....	137,672	Township 7 (part).....	24,426
Outside city.....	38,983	Outside city.....	74,205	El Cerrito city.....	18,011
The urbanized area includes the following parts of minor civil divisions:		The urbanized area includes the following minor civil divisions and parts of minor civil divisions:		Township 10 (part).....	26,877
Fresno County (part).....	130,592	Sacramento County (part).....	202,731	San Pablo city.....	14,476
Township 2 (part).....	3,977	American township (part).....	31,975	Township 11 (part).....	7,520
Township 3 (part).....	120,615	North Sacramento city.....	6,029	Heronles town.....	343
Fresno city.....	91,000	Brighton township (part).....	19,383	Pinola town.....	1,147
LOS ANGELES URBANIZED AREA		Center township (part).....	12,042	Township 12 (part).....	4,235
The area.....	3,996,946	Sacramento city.....	137,672	Township 15.....	60,545
Los Angeles city.....	1,970,358	San Joaquin township (part).....	1,760	Richmond city.....	60,546
Outside city.....	2,020,588	Yolo County (part).....	9,046	Marin County (part).....	64,793
The urbanized area includes the following minor civil divisions and parts of minor civil divisions:		Washington township (part).....	9,046	San Rafael township (part).....	43,843
Los Angeles County (part).....	3,991,176	SAN BERNARDINO URBANIZED AREA		Colto Madera town (part).....	1,928
Altadena township (part).....	35,670	The area.....	135,770	Fairfax town.....	4,078
Belvedere township.....	45,667	San Bernardino city.....	63,058	Larkspur city.....	2,905
Beverly Hills township.....	57,017	Outside city.....	72,712	Ross town.....	2,170
Beverly Hills city.....	29,092	The urbanized area includes the following parts of minor civil divisions:		San Anselmo town.....	6,188
Burbank township (part).....	107,230	San Bernardino County (part).....	135,770	San Rafael city.....	13,843
Burbank city.....	78,577	Bloomington township (part).....	2,368	Sausalito township (part).....	20,060
Calabasas township (part).....	104,213	Colton township (part).....	15,712	Colto Madera town (part).....	7,331
Centinela township (part).....	8,011	Colton city.....	14,465	Mill Valley city.....	4,328
El Segundo city.....	16,316	Fontana township (part).....	5,006	Sausalito city.....	1,548
Hawthorne city.....	47,601	Highland township (part).....	3,456	Napa County (part).....	1,548
Compton township.....	47,001	Mission township (part).....	3,002	Napa township (part).....	776,357
Compton city.....	31,304	Redlands township (part).....	10,791	San Francisco County.....	776,357
Culver township (part).....	109,720	Redlands city.....	18,420	San Francisco city.....	776,357
Culver City.....	96,037	Rialto township (part).....	3,166	San Mateo County (part).....	219,987
Downey township (part).....	81,664	Rialto city.....	3,166	Township 1 (part).....	69,456
East Los Angeles township.....	21,735	San Bernardino township (part).....	82,370	Township 1 (part).....	94
Montebello city.....	69,319	San Bernardino city.....	63,058	Burlingame city (part).....	207
El Monte township (part).....	3,956	SAN DIEGO URBANIZED AREA		Colma town.....	15,101
Covina city.....	8,101	The area.....	432,974	Daly City.....	4,105
El Monte city.....	4,400	San Diego city.....	334,357	Millbrae city (part).....	12,478
Gardena township (part).....	111,580	Outside city.....	98,617	San Bruno city.....	19,351
Gardena city.....	14,405	The urbanized area includes the following minor civil division and parts of minor civil divisions:		South San Francisco city.....	60,348
Hermosa Beach city.....	11,829	San Diego County (part).....	432,974	Township 2 (part).....	5,607
Marlattan Beach city.....	17,330	El Cajon township (part).....	25,228	Bolmont city.....	3,547
Palos Verdes Estates city.....	1,963	El Cajon city.....	5,000	Hillsborough town (part).....	14,371
Redondo Beach city.....	25,226	La Mesa city.....	10,946	San Carlos city.....	41,782
Torrance city.....	22,241	Encinitas township (part).....	1,278	San Mateo city.....	64,807
Glendale township.....	95,702	Homeland township (part).....	8,047	Township 3 (part).....	3,630
Glendale city.....	95,702	National township (part).....	64,034	Atherton town.....	13,587
Inglewood township.....	46,185	Chula Vista city.....	15,027	Menlo Park city.....	25,544
Inglewood city.....	46,185	Coronado city.....	12,700	Redwood City.....	25,544
Long Beach township.....	250,767	National City.....	21,199	Township 5 (part).....	10,702
Long Beach city.....	250,767	San Diego township (part).....	334,387	Burlingame city (part).....	4,867
Los Angeles township.....	1,970,358	San Diego city.....	334,387	Hillsborough town (part).....	4,867
Los Angeles city.....	1,970,358	SAN FRANCISCO-OAKLAND URBANIZED AREA		Millbrae city (part).....	4,867
Malibu township (part).....	802	The area.....	2,022,078	Santa Clara County (part).....	34,597
Monrovia township (part).....	82,337	In central cities.....	1,160,932	Fremont township (part).....	1,700
Arcadia city.....	23,066	Oakland city.....	384,575	Palo Alto township (part).....	32,997
Azusa city.....	11,042	San Francisco city.....	776,357	Palo Alto city.....	25,475
Monrovia city.....	20,186	Outside central cities.....	802,140	Solano County (part).....	69,612
Sierra Madre city.....	7,273	The urbanized area includes the following minor civil divisions and parts of minor civil divisions:		Vallejo township (part).....	69,612
Pasadena township.....	104,577	Alameda County (part).....	694,172	Vallejo city.....	20,938
Pasadena city.....	104,577	Alameda township.....	64,430	SAN JOSE URBANIZED AREA	
San Antonio township.....	148,570	Alameda city.....	64,430	The area.....	176,473
Bell city.....	15,430	Brooklyn township.....	195,230	San Jose city.....	95,280
Huntington Park city.....	29,450	Oakland city (part).....	195,230	Outside city.....	81,193
Maywood city.....	13,202	Eden township (part).....	100,751	The urbanized area includes the following parts of minor civil divisions:	
South Gate city.....	51,116	Hayward city.....	14,272	Santa Clara County (part).....	176,473
Vernon city.....	432	San Leandro city.....	27,542	Campbell township (part).....	6,557
San Fernando township.....	12,992	Oakland township.....	189,345	Fremont township (part).....	14,384
San Fernando city.....	12,992	Oakland city (part).....	189,345	Mountain View city.....	6,563
San Gabriel township (part).....	105,328	Peralta township.....	144,416	Redwood township (part).....	10,114
Alhambra city.....	51,359	Alhambra city.....	17,690	Los Gatos town.....	4,907
Monterey Park city.....	20,395	Alhambra city.....	113,805	San Jose township (part).....	113,819
San Gabriel city.....	20,343	Berkeley city.....	113,805	Alviso town.....	652
San Marino city.....	11,230	Emeryville town.....	2,880	San Jose city.....	95,280
South Pasadena city.....	10,935	Piedmont city.....	10,132	Santa Clara township (part).....	20,379
Santa Monica township.....	71,595	SAN FRANCISCO-OAKLAND URBANIZED AREA		Santa Clara city.....	11,702
Santa Monica city.....	71,595	The area.....	2,022,078	Sunnyvale township (part).....	11,220
Signal Hill township (part).....	34,092	In central cities.....	1,160,932	Sunnyvale city.....	0,829
Signal Hill city.....	4,040	Oakland city.....	384,575	STOCKTON URBANIZED AREA	
South Los Angeles township (part).....	134,711	San Francisco city.....	776,357	The area.....	112,834
Lynwood city.....	25,823	Outside central cities.....	802,140	Stockton city.....	70,853
Whittier township (part).....	52,990	The urbanized area includes the following minor civil divisions and parts of minor civil divisions:		Outside city.....	41,981
Whittier city.....	23,820	Alameda County (part).....	694,172	The urbanized area includes the following minor civil divisions and parts of minor civil divisions:	
Orange County (part).....	5,770	Alameda township.....	64,430	San Joaquin County (part).....	112,834
Huntington Beach township (part).....	823	Alameda city.....	64,430	Castroville township (part).....	207
Seal Beach township (part).....	4,047	Brooklyn township.....	195,230	O'Neal township (part).....	76,471
Seal Beach city.....	3,553	Oakland city (part).....	195,230	Stockton city (part).....	34,637
		Eden township (part).....	100,751	Stockton township.....	36,156
		Hayward city.....	14,272	Stockton city (part).....	36,156
		San Leandro city.....	27,542		
		Oakland township.....	189,345		
		Oakland city (part).....	189,345		
		Peralta township.....	144,416		
		Alhambra city.....	17,690		
		Berkeley city.....	113,805		
		Emeryville town.....	2,880		
		Piedmont city.....	10,132		

URBANIZED AREA MAPS

The eight urbanized areas in California, for which statistics are shown in table 9, are depicted in the following maps. The shaded areas, in combination, comprise the urbanized areas. To assist in locating the exact external boundaries of the areas, each bound-

ary feature (street segment, political boundary, or other) has been assigned a number. The boundary segments thus numbered are shown on the map and the features to which they apply are presented in the following key.

KEY TO NUMBERED BOUNDARY SEGMENTS

Fresno Urbanized Area

Main urbanized part: (1) Corporate limits of Fresno, (2) Palm Ave., (3) Griffith Way and Griffith Way extension, (4) A. T. & S. F. Rwy., (5) North Fruit Ave., (6) Gettysburg Ave., (7) Arthur Ave., (8) Santa Ana Ave., (9) North Fruit Ave., (10) Shaw Ave., (11) Del Mar Ave., (12) corporate limits of Fresno, (13) Clinton Ave., (14) Cedar Ave. (North 12th St.), (15) Township 2-Township 3 line (McKinley Ave.), (16) Township 2-Township 3 line (North Chestnut Ave.), (17) Olive Ave., (18) Helm Ave., (19) Tyler Ave., (20) Willow Ave.,

(21) Township 2-Township 3 line (Belmont Ave.), (22) Bush Ave. and Bush Ave. extension, (23) S. P. R. R., (24) Peach Ave., (25) Tulare Ave., (26) Clovis Ave., (27) Ventura Ave., (28) Chestnut Ave., (29) Butler Ave., (30) Maple Ave., (31) California Ave., (32) Cedar Ave. (South 12th St.), (33) Lorena Ave., (34) property line of Peralta Wine Co., (35) Florence Ave., (36) Cedar Ave., (37) extension of Grove Ave., (38) Holloway Ave., (39) Jensen Ave., (40) Cedar Ave.,

(41) Annadale Ave., (42) Maple Ave., (43) North Ave., (44) U. S. Hwy. 99, (45) Jensen Ave., (46) East Ave., (47) U. S. Hwy. 99, (48) corporate limits of Fresno, (49) Church Ave., (50) corporate limits of Fresno, (51) Church Ave., (52) Fruit Ave., (53) West California Ave., (54) West Ave., (55) West Eden Ave., (56) Teilman Ave., (57) corporate limits of Fresno, (58) Fruit Ave., (59) Nielsen Ave., (60) property line of Belmont Memorial Cemetery,

(61) S. P. R. R. (Kerman Branch), (62) Marks Ave., (63) West Olive Ave., (64) Monte Ave., (65) West Dennett Ave., (66) Pleasant Ave., (67) West Florodora Ave., (68) Lafayette Ave., (69) West University Ave., (70) Hughes Ave., (71) U. S. Hwy. 99, (72) corporate limits of Fresno, (73) West Ave., (74) West Clinton Ave., (75) Crystal Ave., (76) West Harvard Ave., (77) corporate limits of Fresno and West Ave., (78) West Shields Ave., (79) Crystal Ave., (80) West Dayton Ave., (81) West Ave., (82) West Shields Ave., (83) corporate limits of Fresno, (84) North Fruit Ave.

Outlying urbanized parts: (85) Winery Ave., (86) Shields Ave., (87) Peach Ave., (88) Gould Canal, (89) Clovis Ave., (90) A. T. & S. F. Rwy., (91) Willow Ave., (92) McKinley Ave., (93) Church Ave., (94) pole line, (95) Grove Ave., (96) Maple Ave., (97) Front St., (98) Muscat Ave., (99) Willow Ave., (100) Central Ave., (101) Annadale Ave., (102) Cherry Ave., (103) North Ave., (104) Elm Ave., (105) North Central Canal, (106) Fig Ave., (107) North Ave., (108) Lee Ave., (109) unnamed street, (110) Fig Ave.

Los Angeles Urbanized Area

Main urbanized part: (1) Corral Canyon, (2) U. S. Hwy. 101A, (3) Malibu Rd. (Pacific Coast Hwy.), (4) Topanga Creek, (5) south fork of Topanga Lane, (6) Topanga Canyon Blvd., (7) U. S. Hwy. 101A, (8) corporate limits of Los Angeles, (9) Calabasas-Malibu township line, (10) Observation Dr., (11) Sischo View Dr., (12) Grand View Dr., (13) Bainum Dr., (14) Fernwood Pacific Dr., (15) Basin Dr., (16) Valley View Dr., (17) Fernwood Pacific Dr., (18) Cave Way Dr., (19) Topanga Canyon Blvd., (20) corporate limits of Los Angeles,

(21) Box Canyon Rd., (22) Los Angeles-Ventura County line, (23) corporate limits of Los Angeles, (24) Kagel Canyon Rd., (25) North Kagel Canyon Rd., (26) Shafer Dr., (27) El Merrie Del Dr., (28) Dexter Park Rd., (29) North Spring Trail, (30) West Summit Trail, (31) Park Trail, (32) North Spring Trail and North Spring Trail extension, (33) North Vineyard Trail, (34) North Glenside Trail and North Glenside Trail extension, (35) corporate limits of Los Angeles, (36) Lowell Ave., (37) Santa Carlotta St., (38) New York Ave., (39) Brookhill St., (40) Maryland St.,

(41) Bissell Rd., (42) Ramsdell Ave., (43) Gertrude Ave., (44) Glenwood Ave., (45) Harmony Pl. and Harmony Pl. extension, (46) Rosemont Ave., (47) Whittier Dr., (48) Briggs Ave., (49) Shields St., (50) Freeman Ave., (51) Phyllis St. and Phyllis St. extension, (52) Pickens Canyon Wash, (53) extension of Orange Cove Ave., (54) Ocean View Blvd., (55) Castle Rd., (56) Los Amigos St., (57) Jessen Dr., (58) Palm Dr., (59) Linda Vista Dr., (60) Alta Canyada Rd.,

(61) El Vago St., (62) La Canada Blvd., (63) Vista Del Valle Dr., (64) Angeles Crest Hwy., (65) Canyon Wash, (66) extension of Knight Way, (67) corporate limits of Pasadena, (68) property

line of Angeles National Forest, (69) Los Flores Canyon Wash, (70) Rubio Canyon Rd., (71) Loma Alta Dr., (72) property line of Angeles National Forest, (73) Eaton Canyon Wash, (74) Sierra Madre Blvd., (75) corporate limits of Pasadena, (76) corporate limits of Sierra Madre, (77) corporate limits of Arcadia, (78) corporate limits of Monrovia, (79) P. E. Rwy., (80) Las Lomas Ave., (81) Huntington Dr. (Foothill Blvd.), (82) Santo Domingo Ave., (83) Central Ave., (84) Bradbourne Ave., (85) A. T. & S. F. Rwy., (86) Santa Fe dam dike, (87) Meridian St., (88) Mountain Ave., (89) Shrode Ave., (90) California Ave., (91) Longden Ave., (92) Arrow Hwy., (93) Peck Rd., (94) corporate limits of Arcadia, (95) Clark St., (96) San Gabriel River, (97) S. P. R. R., (98) 3d Ave., (99) Proctor Ave., (100) 2d Ave.,

(101) Alanwood Rd., (102) 1st Ave., (103) Basetdale Ave., (104) unnamed wash, (105) San Gabriel River, (106) extension of Thienes Ave., (107) Parkway Dr., (108) Lakeland Ranch Rd., (109) Slack Rd., (110) Tyler Ave., (111) Fawcett Ave., (112) Merced Ave., (113) Rush St., Rush St. extension and Rush St., (114) Delta St., (115) San Gabriel Blvd., (116) Lawrence Ave., (117) Arroyo Dr., (118) Potrero Grande Dr., (119) corporate limits of Monterey Park, (120) corporate limits of Montebello,

(121) Beverly Blvd., (122) Lexington Rd., (123) Gallatin Rd., (124) Rosemead Blvd., (125) Beverly Blvd., (126) Durfee Ave., (127) Cate Rd. and Cate Rd. extension, (128) San Gabriel River, (129) L. A. & S. L. R. R., (130) L. A. & S. L. R. R. (Santa Ana branch), (131) Guirado Ave., (132) Orange Grove Ave., (133) corporate limits of Whittier, (134) Central Ave., (135) Cullen St., (136) Painter Ave., (137) Cullen St., (138) Washington Ave., (139) L. A. & S. L. R. R. (Santa Ana branch), (140) Bright Ave.,

(141) Lambert Rd., (142) Laurel Ave., (143) P. E. Rwy. (La Habra branch), (144) S. P. R. R. (Whittier branch), (145) Lambert Rd., (146) Washington Blvd., (147) corporate limits of Whittier, (148) Sorenson Ave., (149) Reichling Lane (Rose Hedge Dr.), (150) P. E. Rwy., (151) Washington Blvd., (152) Norwalk Blvd., (153) Dunlop Crossing Rd., (154) San Gabriel River, (155) Washington Blvd., (156) Passons Blvd., (157) Almo St., (158) Lindsey Ave., (159) Whittier Blvd., (160) San Gabriel Pl.,

(161) Rosemead Blvd., (162) Dunlop Crossing Rd., (163) Coffman and Pico Rd., (164) Whittier Blvd., (165) corporate limits of Montebello, (166) San Antonio-Whittier township line, (167) Downey-San Antonio township line, (168) Florence Ave., (169) Old River School Rd., (170) 4th Pl. and 4th Pl. extension, (171) Rives Ave., (172) Florence Ave., (173) Tweedy Lane, (174) Downey-Whittier township line, (175) Manzanar Ave., (176) Shade Lane, (177) Rosemead Blvd., (178) A. T. & S. F. Rwy., (179) Passons Blvd., (180) Downey-Whittier township line,

(181) Lexington and Gallatin Rd., (182) Gallatin School House Rd., (183) Downey Ave., (184) Florence Ave., (185) Lakewood Blvd., (186) extension of Gotham St. and Gotham St., (187) Haledon St., (188) Cecelia St., (189) Lakewood Blvd., (190) S. P. R. R. (Santa Ana branch), (191) Hall Rd., (192) Coldbrook Ave., (193) Kenny St., (194) Bellflower Blvd., (195) Imperial Hwy., (196) Lakewood Blvd., (197) Gardendale St., (198) Clark Ave., (199) Foster Rd., (200) Bellflower Blvd.,

(201) Maplewood Ave., (202) Washington St., (203) Woodruff Ave., (204) Center St., (205) San Gabriel River, (206) Artesia Ave. (Ramona Ave.), (207) Woodruff Ave., (208) corporate limits of Long Beach, (209) extension of Warwood St. and Warwood St., (210) Pioneer Blvd., (211) Carson St., (212) Travers St., (213) Harvey Way, (214) Norwalk Blvd., (215) Centralia Rd., (216) extension of Brad Ave. and Brad Ave., (217) Harvey Way, (218) Bell Dr., (219) Carson St., (220) Hawaiian St.,

(221) Grant Ave., (222) Jefferson Ave., (223) Garfield Ave., (224) Norwalk Blvd., (225) Washington Ave., (226) corporate limits of Long Beach, (227) Los Angeles-Orange County line, (228) corporate limits of Seal Beach, (229) U. S. Hwy. 101A (Coast Hwy.), (230) Los Patos Ave. and Los Patos Ave. extension, (231) Pacific Ocean, (232) corporate limits of Seal Beach, (233) corporate limits of Long Beach, (234) corporate limits of Los Angeles, (235) Western Ave., (236) unnamed gully, (237) unnamed gully, (238) ridge road, (239) power line, (240) Narbonne Ave.,

(241) 262d St. and 262d St. extension, (242) Pennsylvania Dr., (243) Palm View Dr. and Palm View Dr. extension, (244) corporate limits of Torrance, (245) corporate limits of Palos Verdes Estates, (246) corporate limits of Torrance, (247) corporate limits of Redondo Beach, (248) corporate limits of Hermosa Beach, (249) corporate limits of Manhattan Beach, (250) Pacific

Ocean, (251) corporate limits of El Segundo, (252) corporate limits of Los Angeles, (253) corporate limits of Santa Monica, (254) corporate limits of Los Angeles, (255) Pacific Ocean.

Nonurbanized enclaves: (256) Corporate limits of Los Angeles (excluding Los Angeles), (257) Honolulu Ave., (258) New York Ave., (259) Arroyo Verdugo Wash, (260) corporate limits of Glendale (excluding Glendale), (261) corporate limits of Burbank (excluding Burbank),

(262) Verdugo Blvd., (263) Descanso Dr., (264) Chevy Chase Dr., (265) Hampstead Rd., (266) Inverness Dr., (267) Chevy Chase Dr., (268) Figueroa St., (269) Saint Katherine Dr., (270) Wembley Rd., (271) corporate limits of Pasadena (excluding Pasadena), (272) corporate limits of Glendale (excluding Glendale), (273) corporate limits of Long Beach (excluding Long Beach), (274) Downey Ave., (275) South St., (276) Orangethorpe Ave., (277) Woodruff Ave., (278) corporate limits of Long Beach (excluding Long Beach), (279) Woodruff Ave., (280) extension of Harvey Way and Harvey Way, (281) Bellflower Blvd., (282) extension of Del Amo Ave. and Del Amo Ave., (283) Lakewood Blvd., (284) Carson St., (285) corporate limits of Long Beach (excluding Long Beach), (286) Cherry Ave., (287) corporate limits of Long Beach (excluding Long Beach), (288) L. A. & S. L. R. R., (289) corporate limits of Long Beach (excluding Long Beach), (290) Woodruff Ave.,

(291) Athens Blvd., (292) 124th St., (293) Broadway, (294) El Segundo Blvd. (128th St.), (295) Main St., (296) 132d St., (297) San Pedro St., (298) 135th St., (299) Avalon Blvd., (300) 139th St., (301) corporate limits of Compton (excluding Compton), (302) Rosecrans Ave., (303) McKinley Ave., (304) Compton Blvd., (305) corporate limits of Compton (excluding Compton), (306) corporate limits of Long Beach (excluding Long Beach), (307) Santa Fe Ave., (308) Dominguez St., (309) Alameda St., (310) corporate limits of Los Angeles (excluding Los Angeles), (311) 223d St., (312) Wilmington Ave., (313) Sepulveda Blvd., (314) Avalon Blvd., (315) 229th Pl., (316) Dolores St., (317) Ocean St., (318) Main St., (319) 223d St., (320) Moneta Ave., (321) Ocean St., (322) Figueroa St., (323) property line of Oil Industry, (324) Main St., (325) Sepulveda Blvd., (326) Panama St., (327) S. F. & L. A. R. R., (328) Main St., (329) corporate limits of Los Angeles (excluding Los Angeles), (330) Ocean St., (331) Meyler St., (332) 220th St., (333) Vermont Ave., (334) Carson St., (335) corporate limits of Los Angeles (excluding Los Angeles), (336) 208th St., (337) Vermont Ave., (338) corporate limits of Los Angeles (excluding Los Angeles), (339) Figueroa St., (340) Griffith St., (341) Broadway, (342) Victoria St., (343) corporate limits of Los Angeles (excluding Los Angeles), (344) 165th St., (345) Broadway, (346) 168th St., (347) Main St., (348) 174th St. (State Hwy.), (349) Avalon Blvd., (350) Olive St., (351) corporate limits of Los Angeles (excluding Los Angeles),

(352) Imperial Hwy., (353) Dominguez Channel, (354) P. E. Rwy., (355) Western Ave., (356) 120th St., (357) Budlong Ave., (358) 122d St., (359) corporate limits of Los Angeles (excluding Los Angeles), (360) El Segundo Blvd., (361) Western Ave., (362) 135th St., (363) Normandie Ave., (364) corporate limits of Gardena (excluding Gardena), (365) Rosecrans Ave., (366) Grammercy Pl., (367) corporate limits of Gardena (excluding Gardena), (368) 147th St., (369) Crenshaw Blvd., (370) corporate limits of Hawthorne (excluding Hawthorne), (371) corporate limits of Inglewood (excluding Inglewood), (372) Van Ness Ave.,

(373) 120th St., (374) Anza Ave., (375) Rosecrans Ave., (376) Inglewood Ave., (377) corporate limits of Redondo Beach (excluding Redondo Beach), (378) corporate limits of Manhattan Beach (excluding Manhattan Beach), (379) corporate limits of El Segundo (excluding El Segundo), (380) corporate limits of Los Angeles (excluding Los Angeles), (381) Centinela Ave. and Centinela Ave. extension,

(382) Stocker St., (383) La Cienega Blvd., (384) La Tijera Blvd., (385) corporate limits of Los Angeles (excluding Los Angeles), (386) property line of Golf Course, (387) property line of Holy Cross Cemetery, (388) Hill St., (389) corporate limits of Culver City (excluding Culver City), (390) corporate limits of Los Angeles (excluding Los Angeles).

Outlying urbanized parts: (391) Corporate limits of Azusa, (392) Little Dalton Wash, (393) Bonita Ave., (394) Maxey Ave., (395) Newburgh St., (396) Clydebank Ave., (397) Syracuse Ave., (398) San Bernardino Rd. (West Ramona Blvd.), (399) power line, (400) extension of Olive St. and Olive St., (401) Landis Ave., (402) School St., (403) Maine Ave., (404) Bonita Ave., (405) Elton St., (406) Nubia St., (407) Lante St., (408) Olive St., (409) Park Ave., (410) Los Angeles St., (411) Alderson Ave., (412) S. P. R. R. (Covina branch), (413) Park Pl., (414) East Ramona Blvd., (415) Puente Ave., (416) El Monte St., (417) Big Dalton Wash, (418) Holt Ave., (419) corporate limits of West Covina, (420) Willow Ave., (421) Francisquito Ave., (422) Walnut Creek Wash, (423) Covina Blvd., (424) Fairgrove Ave., (425) Garvey Ave.,

(426) corporate limits of Covina, (427) Walnut Ave., (428) Maple Grove St., (429) Indian Summer Ave., (430) Harvest

Moon St., (431) Echelon Ave., (432) Amar Rd., (433) Aileron Ave., (434) Hayland St., (435) Colwick Ave., (436) Fairgrove Ave., (437) Bannon Ave., (438) Maple Grove St., (439) Griffiths Ave., (440) Fellowship Ave.,

(441) Rio Hondo Channel, (442) Fawcett Ave., (443) Potrero Ave., (444) Worsham Rd., (445) Lexington and Gallatin Rd., (446) Fawcett Ave. and Fawcett Ave. extension, (447) Durfee Ave., (448) Pellissier Rd., (449) Lemon St. (Workman Mill Rd.), (450) L. A. & S. L. R. R., (451) San Jose Creek, (452) San Gabriel River, (453) El Monte-Whittier township line,

(454) Norwalk Blvd., (455) Walnut St., (456) Skabo Ave., (457) Sorensens Lane, (458) P. E. Rwy., (459) Decosta Ave., (460) Byron Slauson Ave., (461) extension of Millergrove Dr. and Millergrove Dr., (462) McKinley Ave., (463) Alabama St., (464) Broaded Ave. and Broaded Ave. extension, (465) San Gabriel River, (466) P. E. Rwy., (467) Woodruff Ave., (468) Foster Rd., (469) Dunrobin Ave., (470) Imperial Hwy.,

(471) Longworth St., (472) Barnwall St., (473) Studebaker Rd., (474) Rosecrans Ave., (475) Pioneer Blvd., (476) Orange St., (477) San Antonio Dr., (478) S. P. R. R., (479) Pioneer Blvd., (480) Firestone Blvd., (481) Imperial Hwy., (482) Pioneer Blvd., (483) Lakeland Rd., (484) Bloomfield Ave., (485) Imperial Hwy., (486) Norwalk Blvd., (487) San Antonio Dr., (488) Olive St., (489) Clarkdale Ave., (490) Sproul St., (491) Norwalk Blvd., (492) Firestone Blvd., (493) Bloomfield Ave., (494) Rosecrans Ave., (495) Madris Ave., (496) Mapledale St., (497) Bloomfield Ave., (498) Excelsior Dr., (499) Norwalk Blvd., (500) 6th St., (501) Elaine Ave., (502) Oak Point St., (503) Horst Ave., (504) Center St.,

(505) Shoemaker Ave., (506) Downey-Whittier township line, (507) Laurel Ave. and Laurel Ave. extension, (508) Los Nietos Rd. (Anaheim Telegraph Rd.), (509) Leland Ave., (510) Virginia Ave., (511) Downey-Whittier township line, (512) Meyer Rd., (513) Leland Ave., (514) Utica St., (515) Ramsey Dr., (516) Leffingwell Rd., (517) Coteau Dr., (518) Loma Dr., (519) Downey-Whittier township line, (520) Imperial Hwy.,

(521) Gridley Rd., (522) Artesia Ave., (523) Pioneer Blvd., (524) Tevis St., (525) Vine St., (526) 12th St., (527) Ashworth St., (528) Norwalk Blvd., (529) Orangethorpe Ave., (530) Ely Ave., (531) Lincoln Ave., (532) Norwalk Blvd., (533) Orangethorpe Ave., (534) Centralia Rd., (535) Johnson St., (536) Woodin St., (537) unnamed ditch, (538) Willow St., (539) Pioneer Blvd., (540) Sosa Ave., (541) Regnier Ave.,

(542) Cerritos Ave., (543) property line of Touch Plate Industry, (544) Reagan St., (545) Catalina St., (546) Cherry St., (547) Katella Ave., (548) Lexington Dr., (549) Farquhar Ave., (550) Los Alamitos Blvd., (551) Katella Ave., (552) Walnut St., (553) Florista St., (554) Chestnut St., (555) S. P. R. R. (abandoned), (556) Los Alamitos Blvd., (557) Figueroa St., (558) Carson St., (559) Main St., (560) 220th St.

Sacramento Urbanized Area

Main urbanized part: (1) American River, (2) corporate limits of Sacramento, (3) S. P. R. R., (4) 14th Ave., (5) Power Inn Rd., (6) C. C. T. R. R., (7) corporate limits of Sacramento, (8) Power Inn Rd., (9) Lemon Hill Ave., (10) Brighton-San Joaquin township line, (11) corporate limits of Sacramento, (12) Fruitridge Rd., (13) Sacramento Blvd., (14) 40th Ave., (15) "D" Ave., (16) 42d Ave., (17) Sacramento Blvd., (18) 47th Ave., (19) 24th Rd., (20) Olive Ave.,

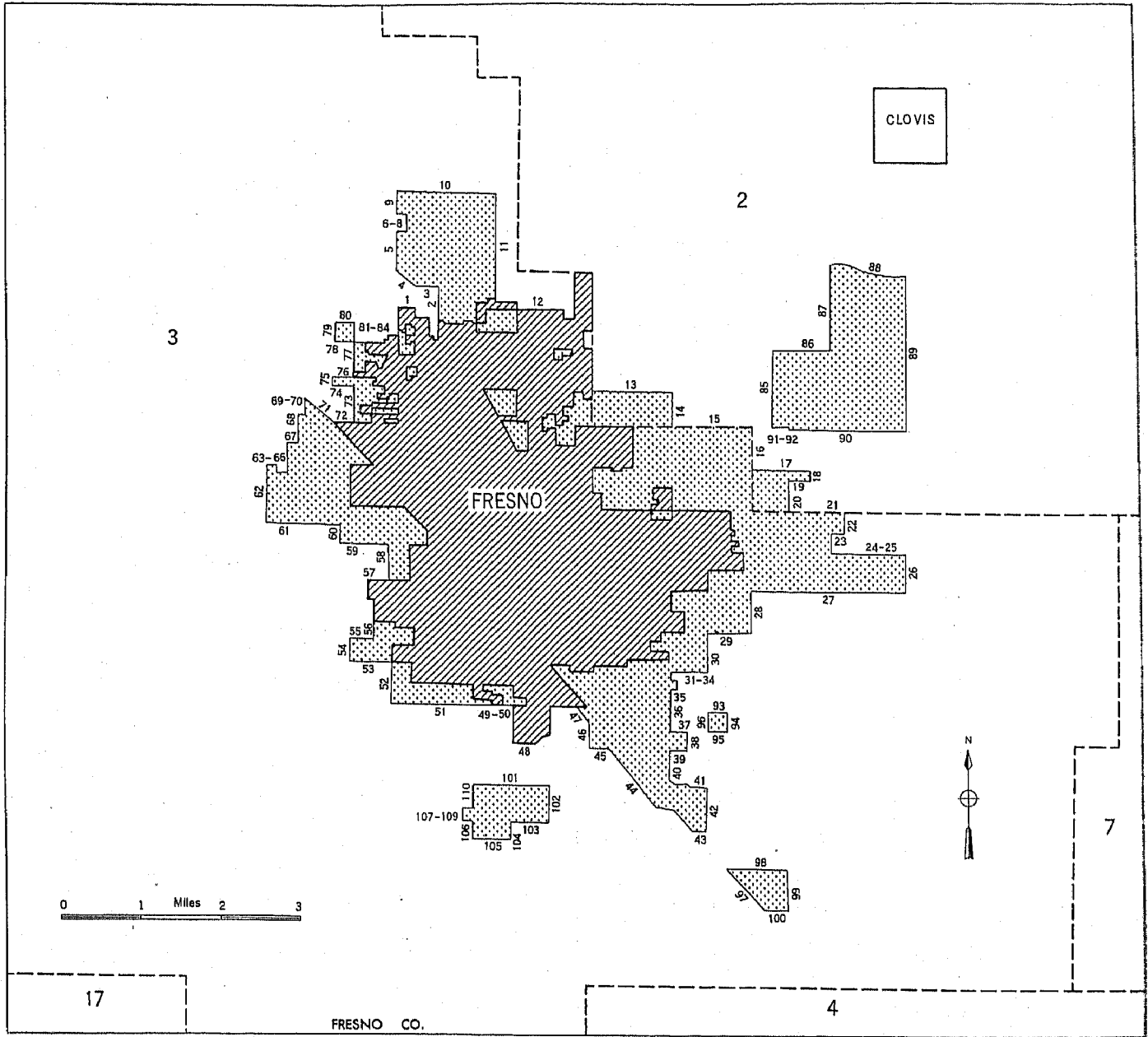
(21) property line of Sacramento Airport, (22) Freeport Blvd., (23) Fruitridge Rd. and Fruitridge Rd. extension, (24) S. P. R. R., (25) corporate limits of Sacramento, (26) extension of property line and property line of U. S. Fiber Products Co., (27) S. N. R. R., (28) State St., (29) Maryland Ave., (30) 19th St., (31) Park Blvd., (32) Ash Ave., (33) Capital Ave., (34) Sycamore Ave., (35) Evergreen Ave., (36) Elm Ave., (37) State Hwy. 40, (38) Riverbank Ave., (39) Pear Lane and Pear Lane extension, (40) American-Washington township line,







(41) extension of Todhunter Ave. and Todhunter Ave., (42) Lisbon Ave., (43) Bryte Ave., (44) Sacramento Ave., (45) extension of Lane Ave. and Lane Ave., (46) Cummins Way and Cummins Way extension, (47) levee, (48) 1st St. Bridge, (49) Sacramento-Yolo County line and corporate limits of Sacramento.

Outlying urbanized parts: (50) Corporate limits of North Sacramento, (51) extension of Sully Ave. (Pacific Ave.) and Sully Ave., (52) Grand Ave., (53) Polhemus St., (54) Harris Ave., (55) Taylor St., (56) Eliot Ave., (57) Rio Linda Blvd., (58) North Ave., (59) May St., (60) Dry Creek, (61) Dry Creek Rd. (Maple St.), (62) Magnolia Ave., (63) Date St., (64) North Ave., (65) 15th St., (66) Marysville Rd., (67) Bell Ave., (68) Pine St. (20th St.), (69) Main Ave., (70) property line of McClellan Air Force Base, (71) American-Center township line, (72) property line of Sacramento City Park, (73) Auburn Blvd., (74) Watt Ave., (75) Marconi Ave., (76) Fulton Ave., (77) El Camino Ave., (78) 20th St., (79) Silica

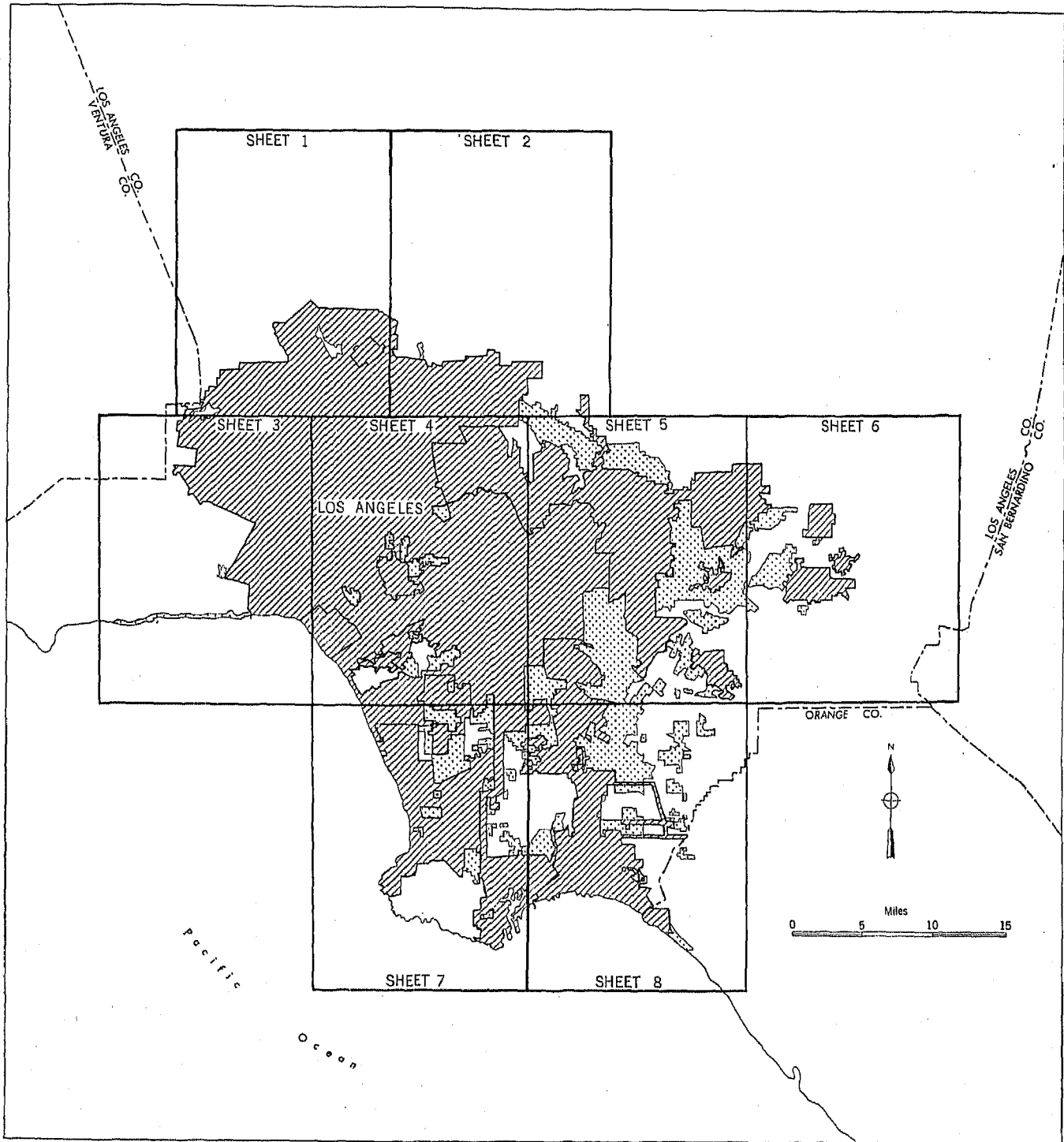
(Continued on p. 5-40)

CALIFORNIA FRESNO URBANIZED AREA



-  Incorporated parts
-  Unincorporated parts
-  12 Numbered boundary segments
-  State line
-  County line
-  Minor civil division line

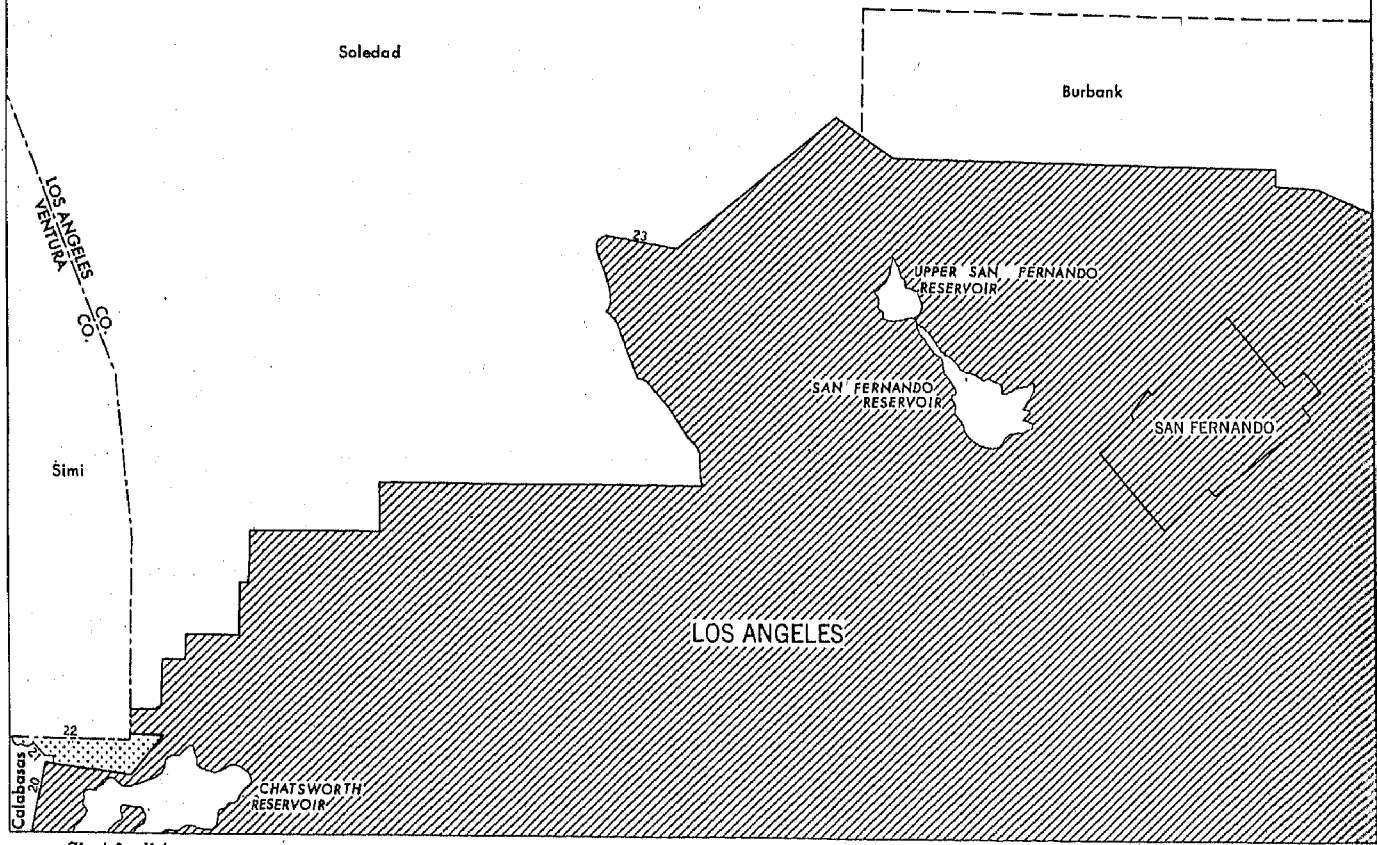
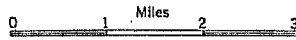
NUMBER OF INHABITANTS INDEX MAP FOR LOS ANGELES URBANIZED AREA



- | | |
|--|---|
| <ul style="list-style-type: none"> Incorporated parts Unincorporated parts 12 Numbered boundary segments | <ul style="list-style-type: none"> State line County line Minor civil division line |
|--|---|

CALIFORNIA
LOS ANGELES URBANIZED AREA—SECTION 1

SHEET 1



Sheet 2 adjoins

Sheet 3 adjoins

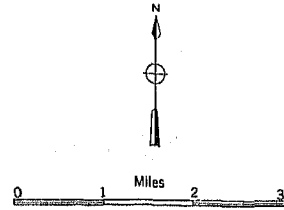
Sheet 4 adjoins

NUMBER OF INHABITANTS
LOS ANGELES URBANIZED AREA—SECTION 2

5-27

SHEET 2

Soledad



Sheet 1 adjoins

Burbank

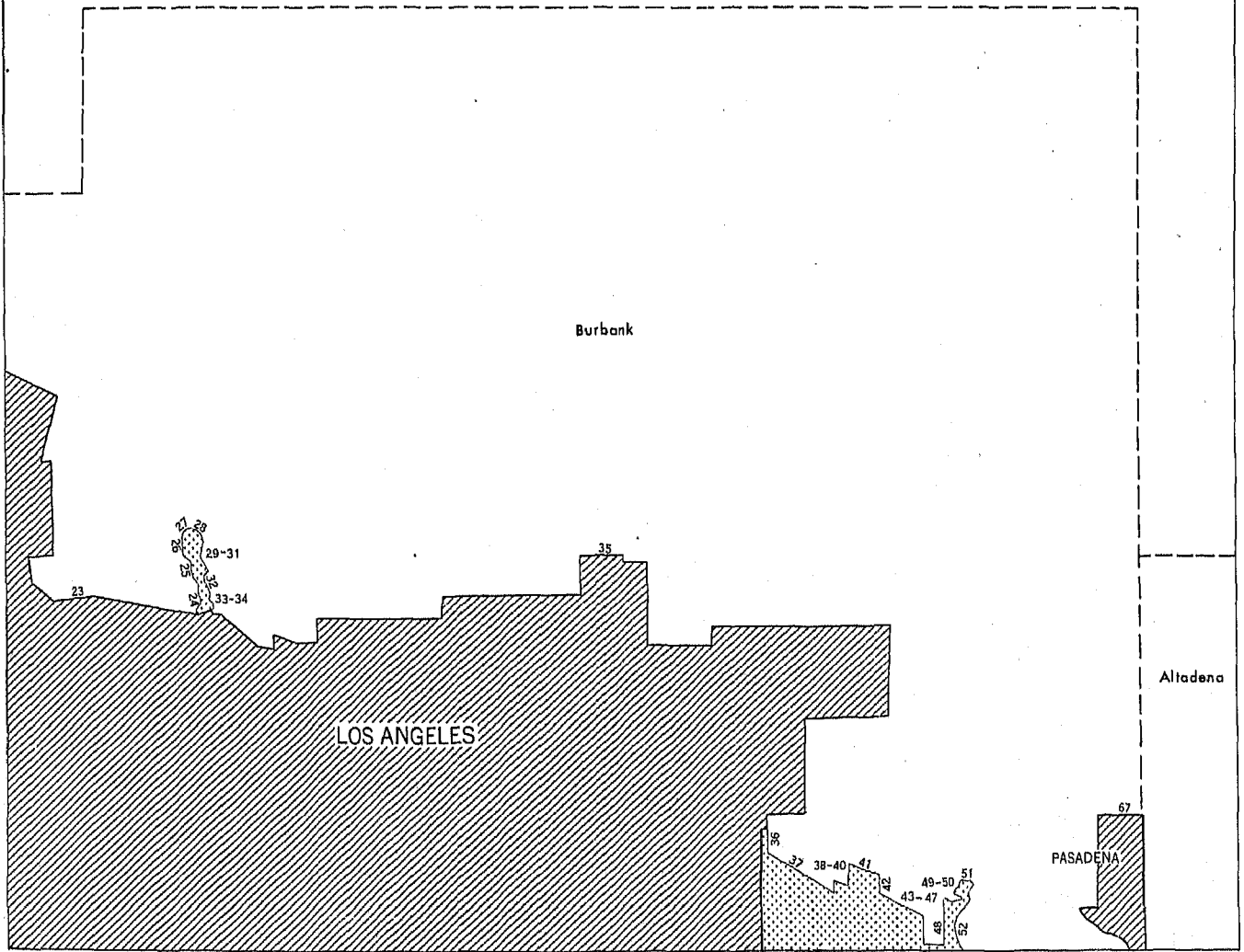
Altadena

LOS ANGELES

PASADENA

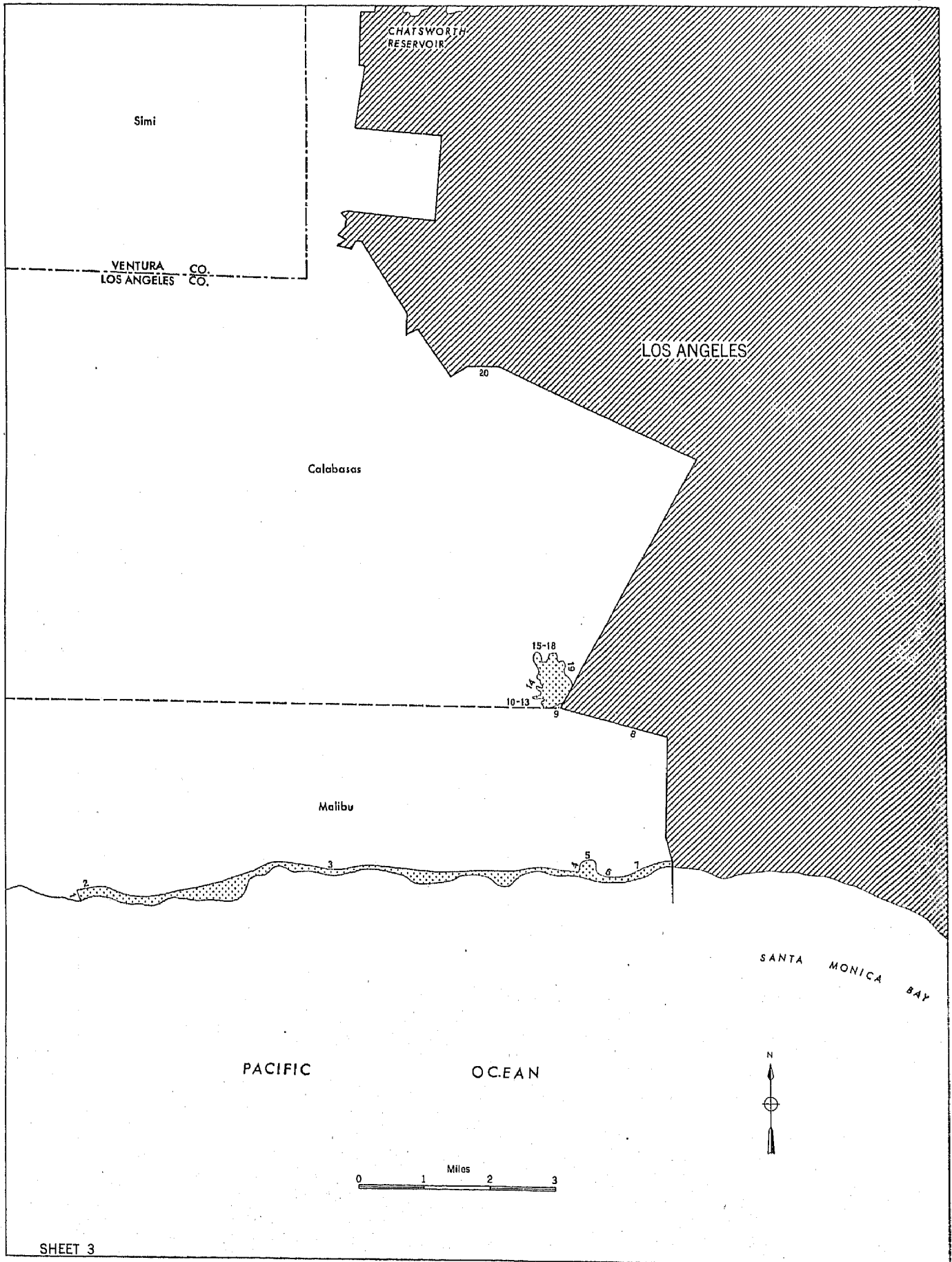
Sheet 4 adjoins

Sheet 5 adjoins



LOS ANGELES URBANIZED AREA—SECTION 3

Sheet 1 adjoins

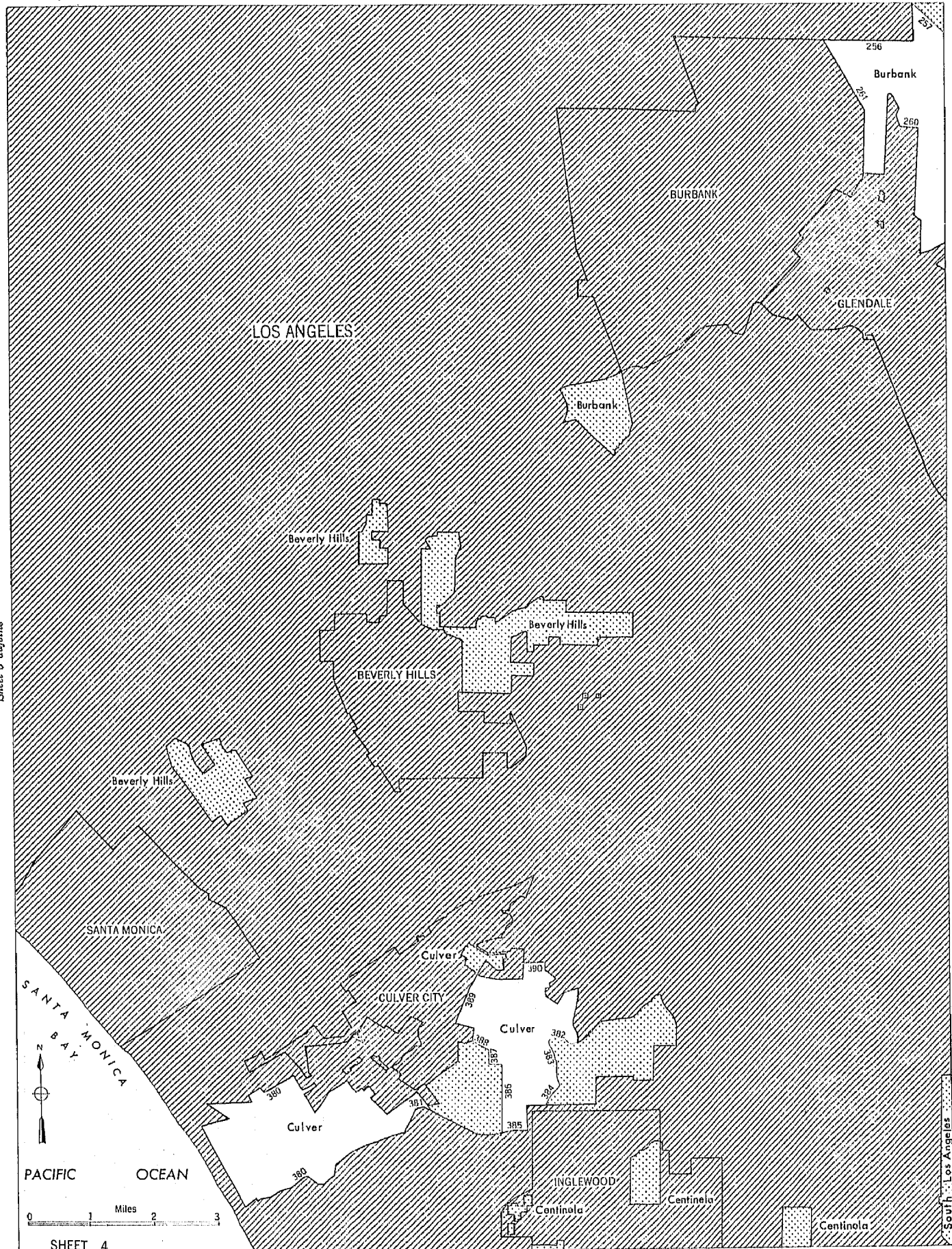


Sheet 4 adjoins

LOS ANGELES URBANIZED AREA—SECTION 4

Sheet 1 adjoins

Sheet 2 adjoins

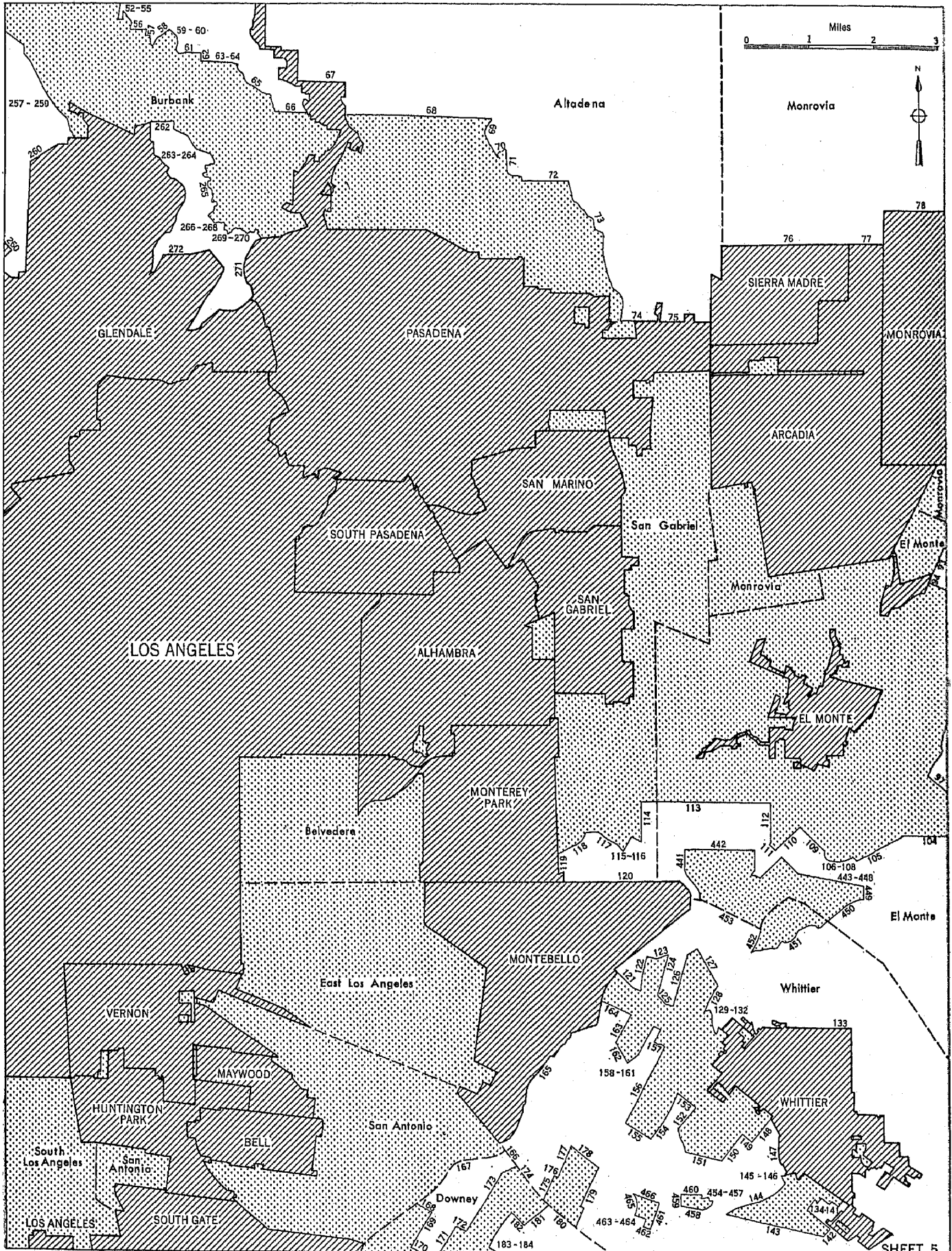


Sheet 3 adjoins

Sheet 6 adjoins

LOS ANGELES URBANIZED AREA—SECTION 5

Sheet 2 adjoins



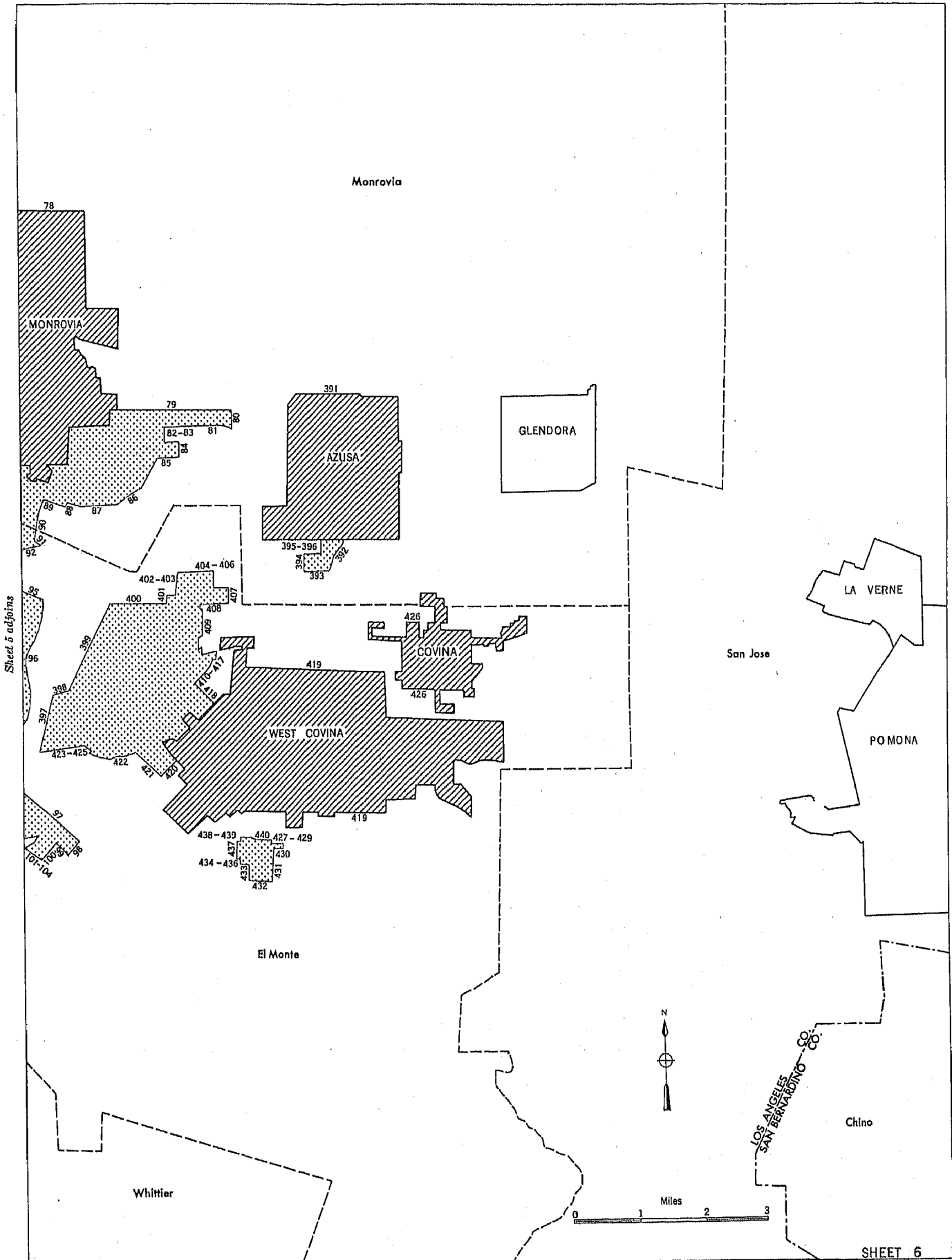
Sheet 4 adjoins

Sheet 6 adjoins

Sheet 8 adjoins

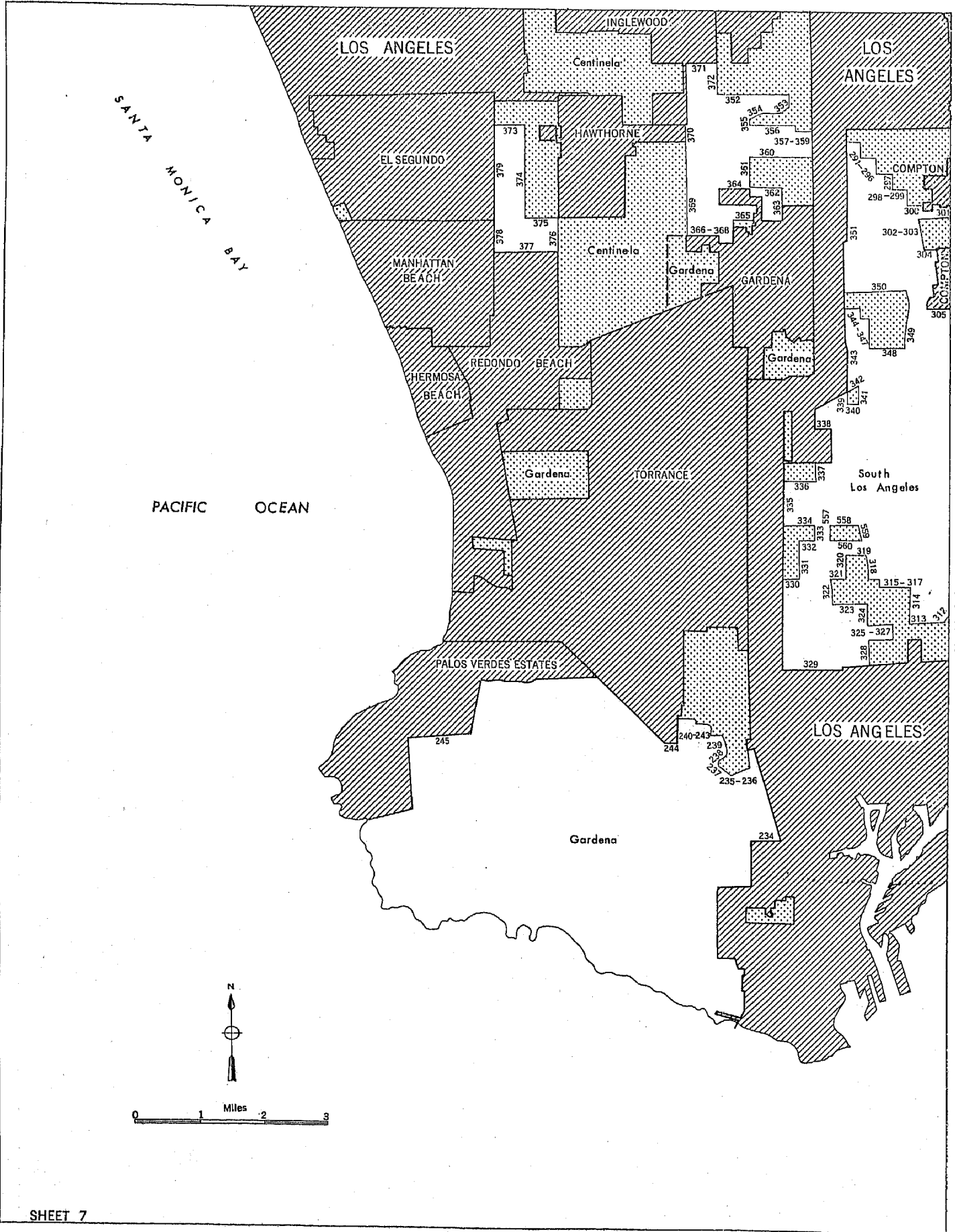
SHEET 5

LOS ANGELES URBANIZED AREA—SECTION 6



LOS ANGELES URBANIZED AREA—SECTION 7

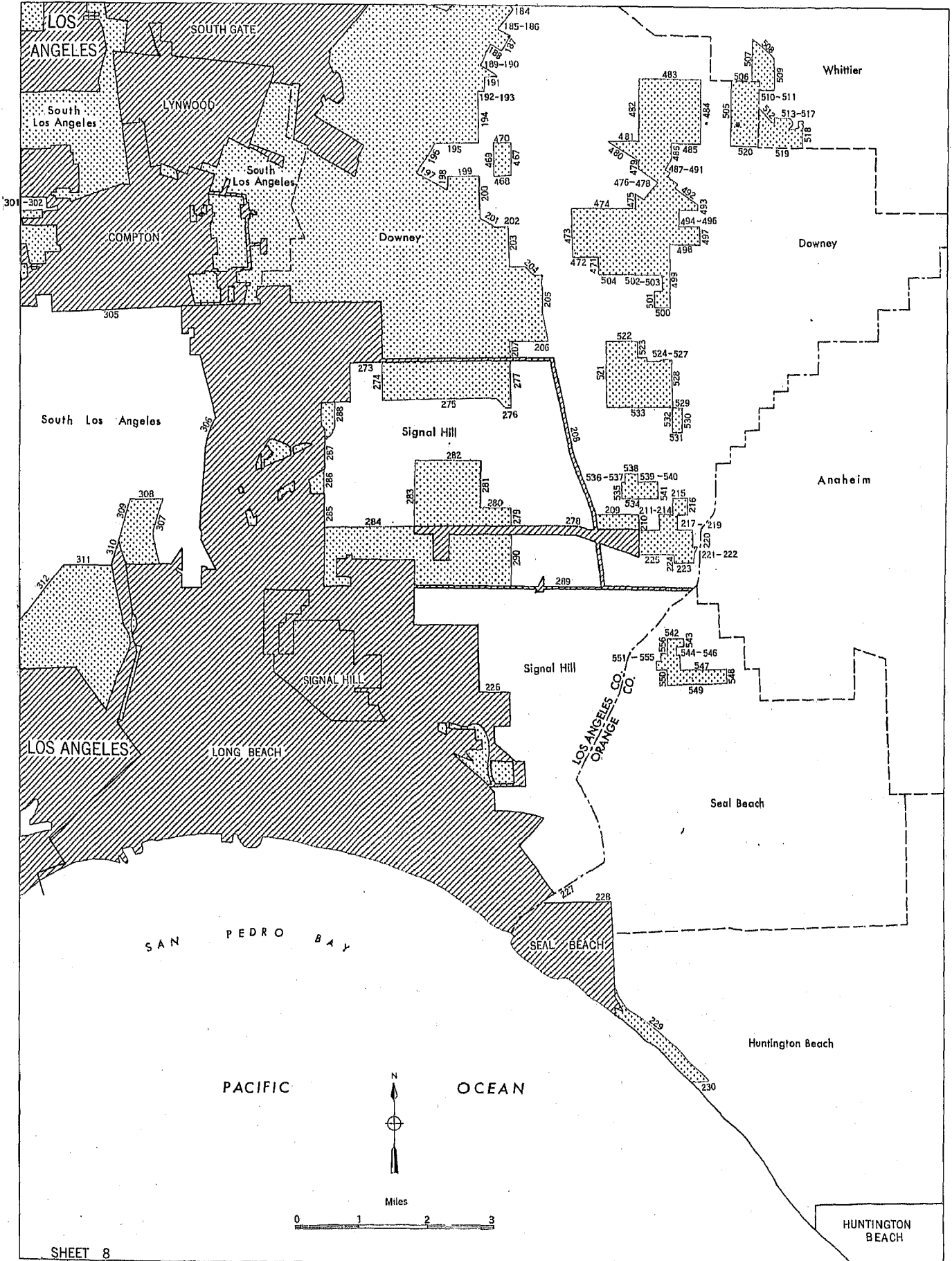
Sheet 4 adjoins



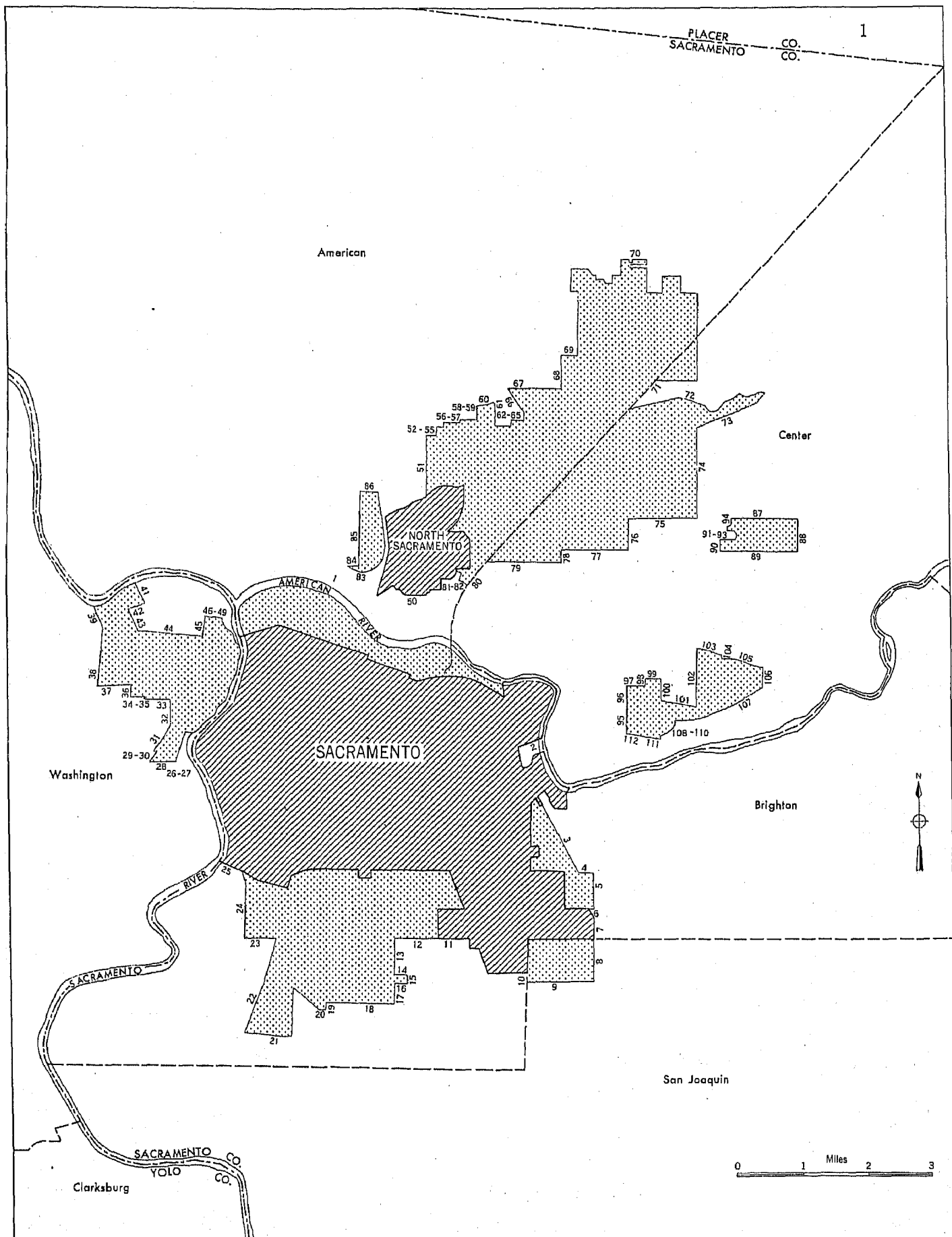
Sheet 8 adjoins

LOS ANGELES URBANIZED AREA—SECTION 8

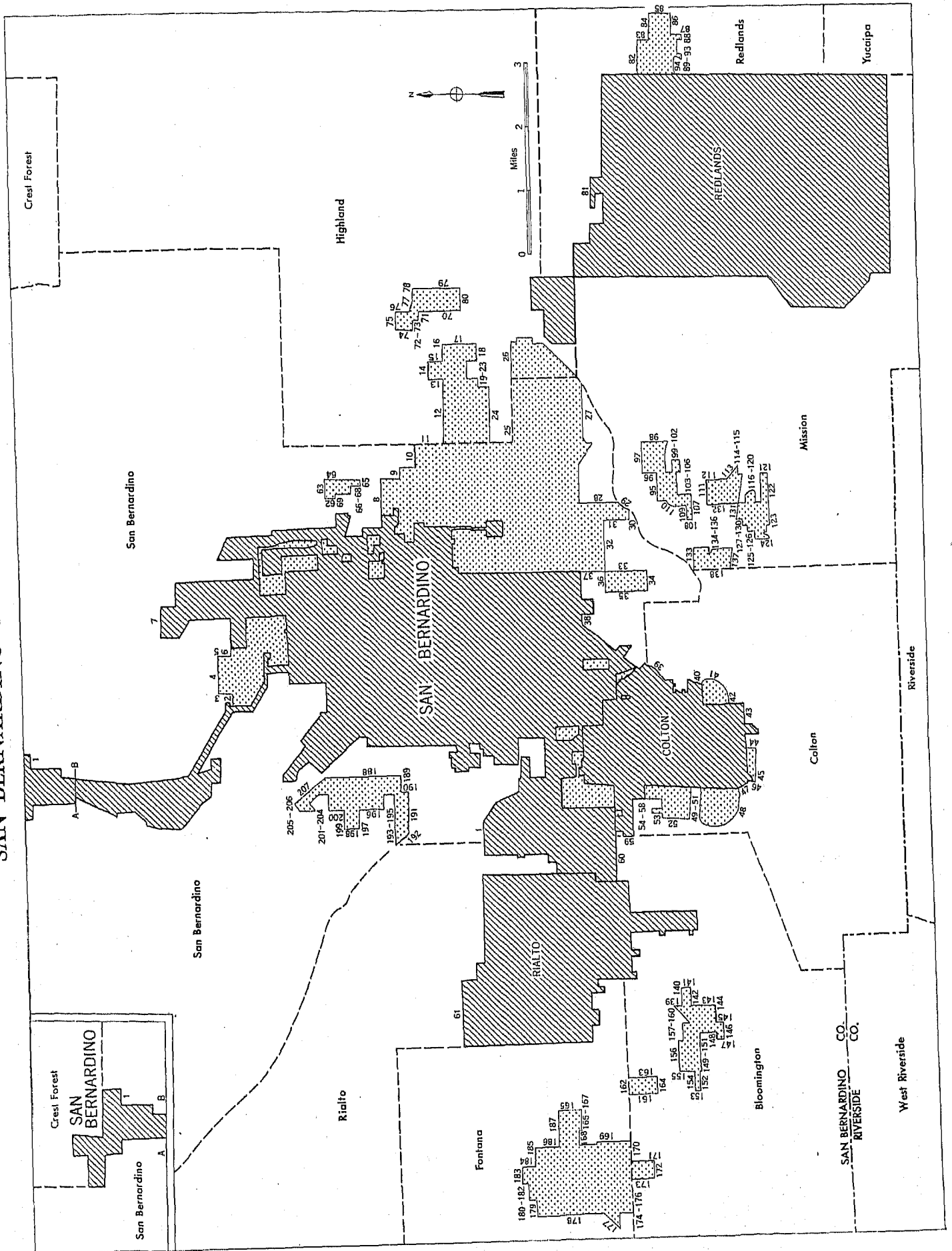
Sheet 6 adjoins



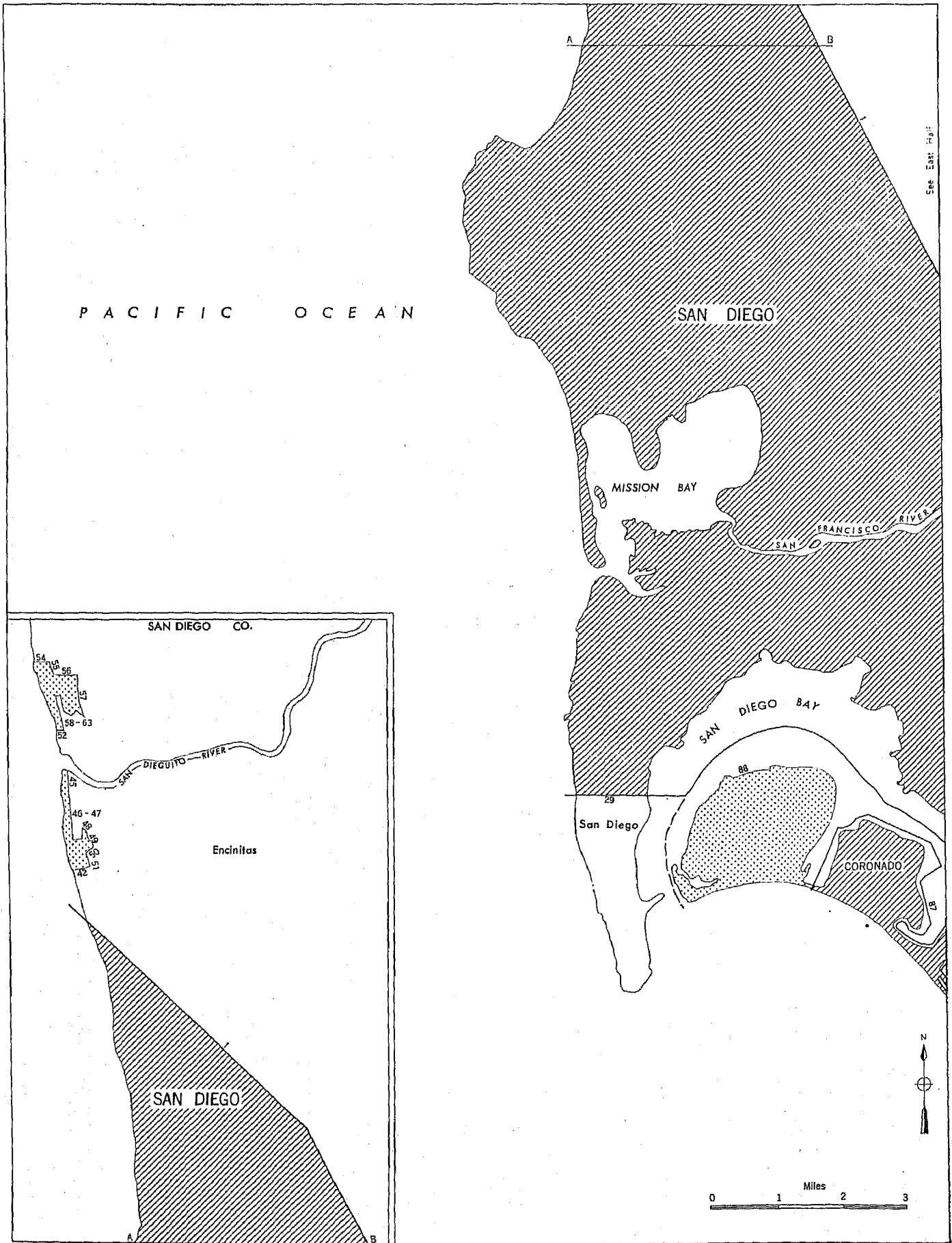
CALIFORNIA SACRAMENTO URBANIZED AREA



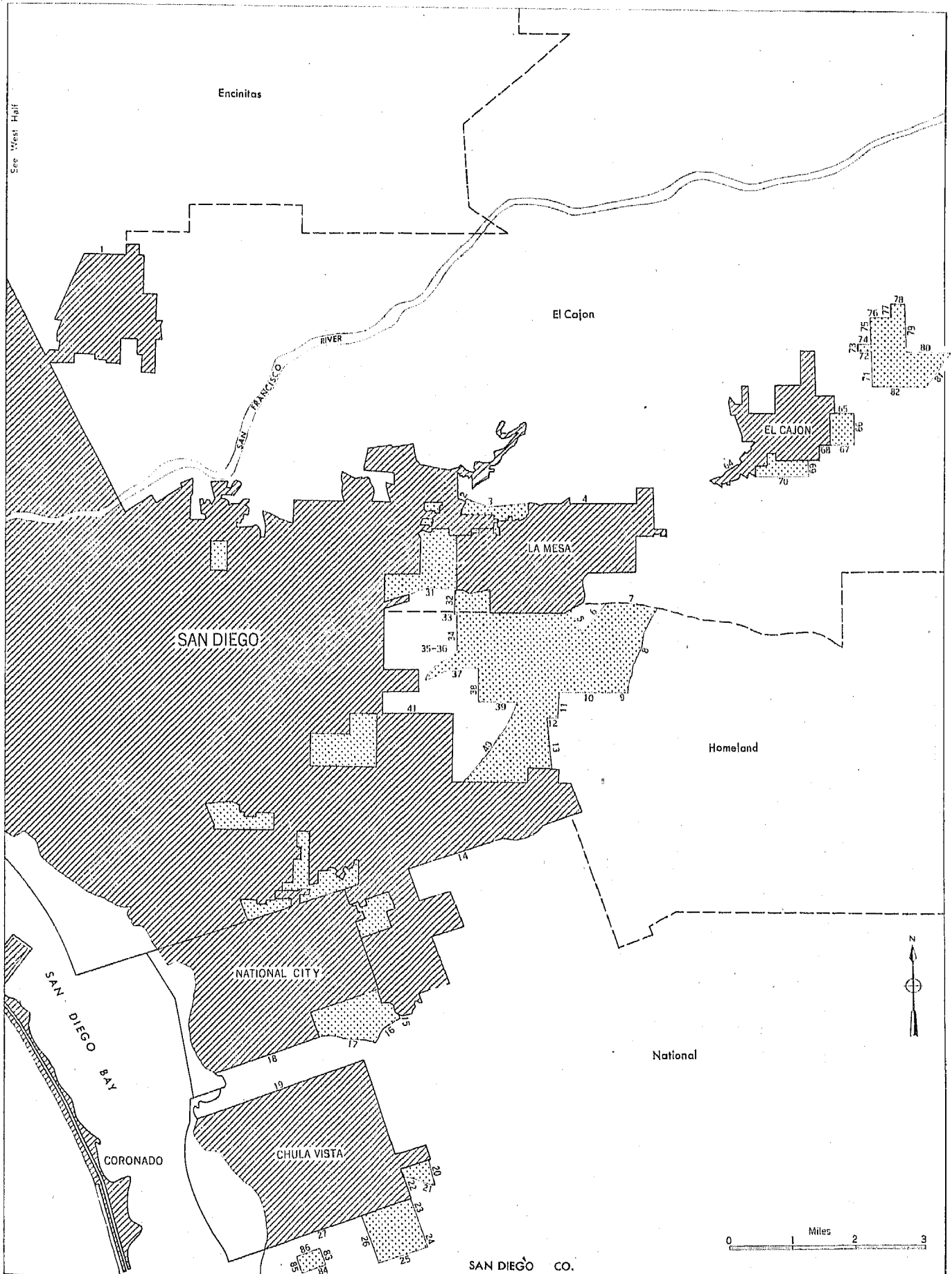
SAN BERNARDINO URBANIZED AREA



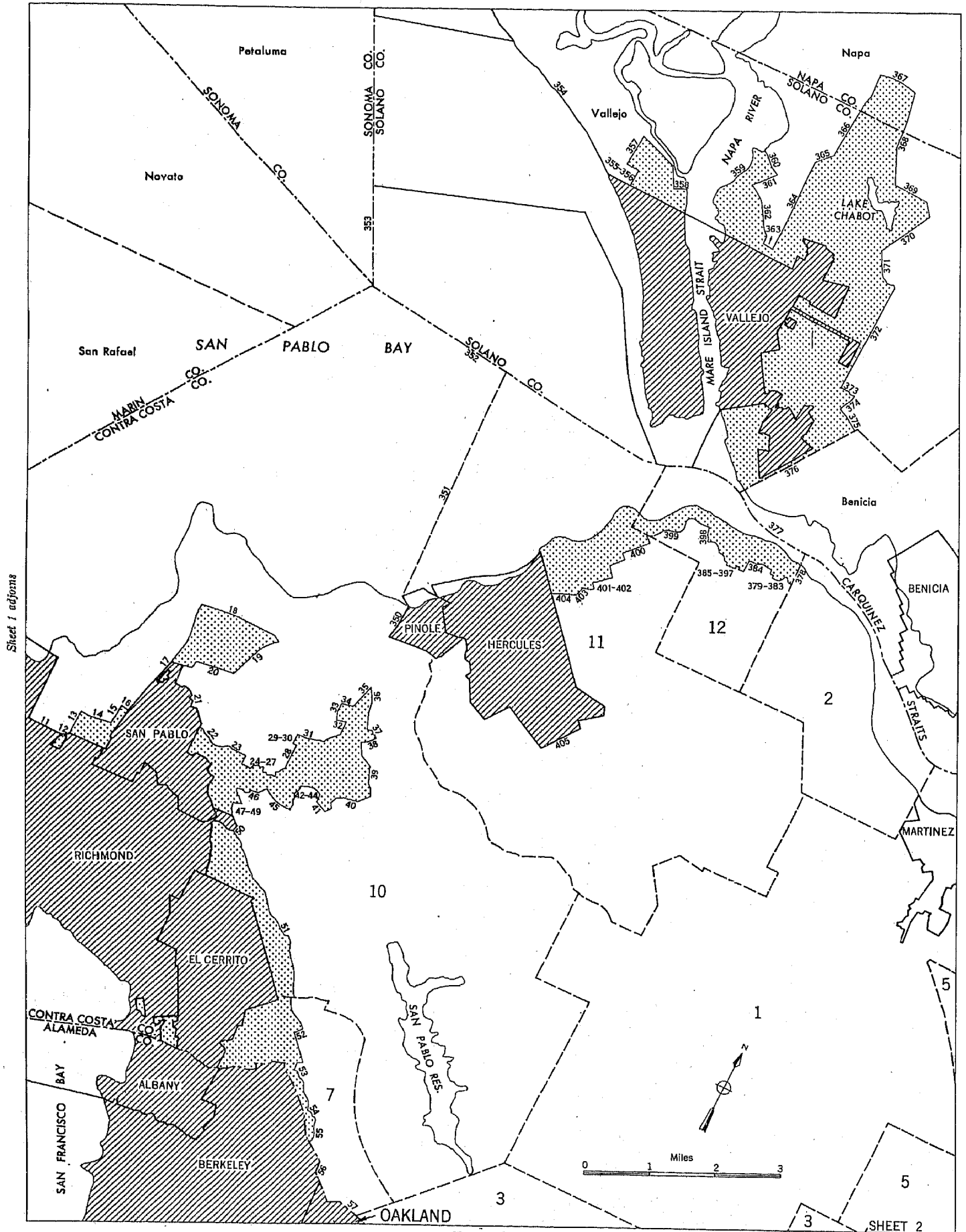
CALIFORNIA
SAN DIEGO URBANIZED AREA—SECTION 1



NUMBER OF INHABITANTS
SAN DIEGO URBANIZED AREA—SECTION 2



SAN FRANCISCO-OAKLAND URBANIZED AREA-SECTION 2



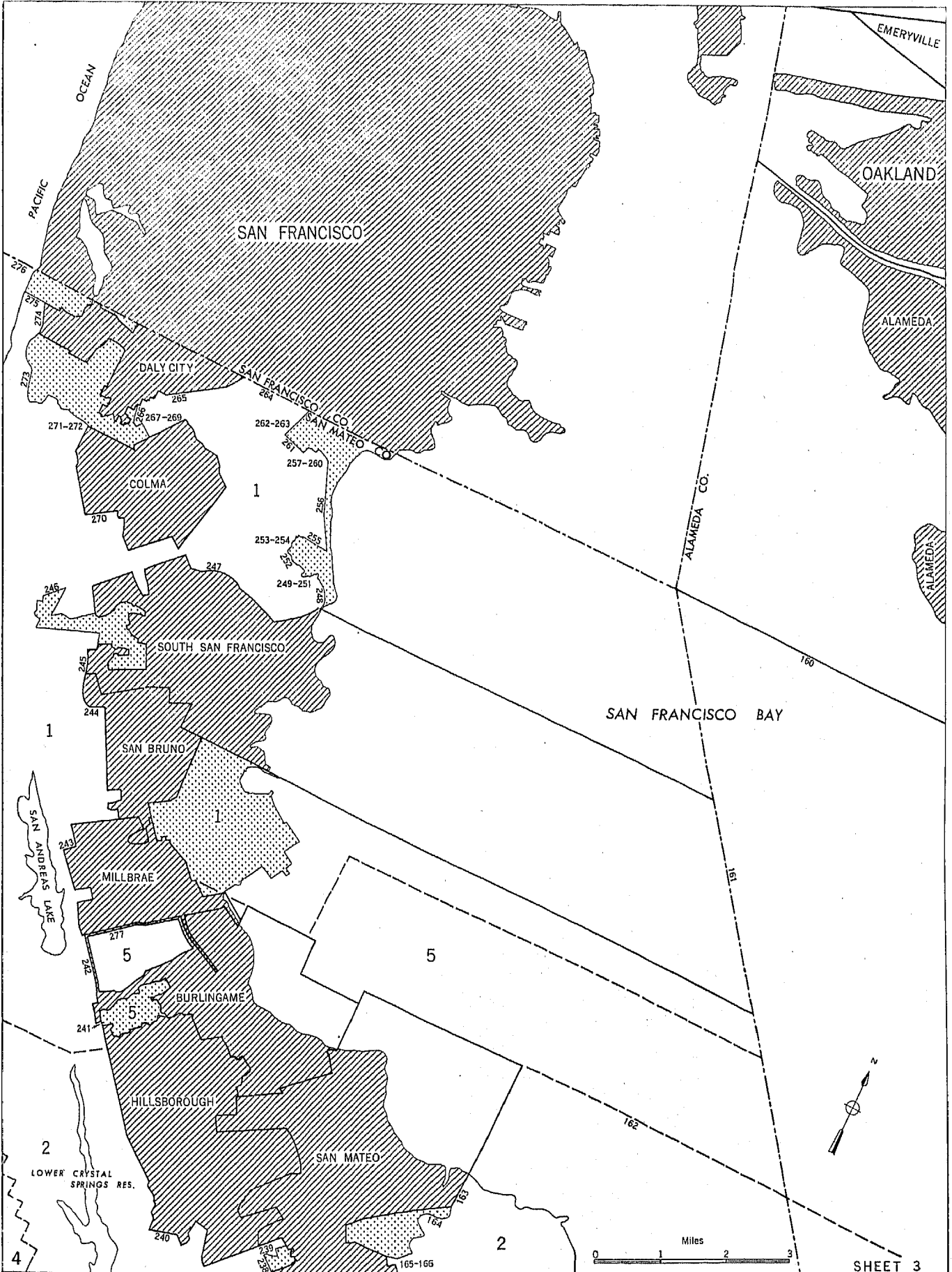
Sheet 1 adjoins

Sheet 4 adjoins

SHEET 2

SAN FRANCISCO-OAKLAND URBANIZED AREA—SECTION 3

Sheet 1. adjoins



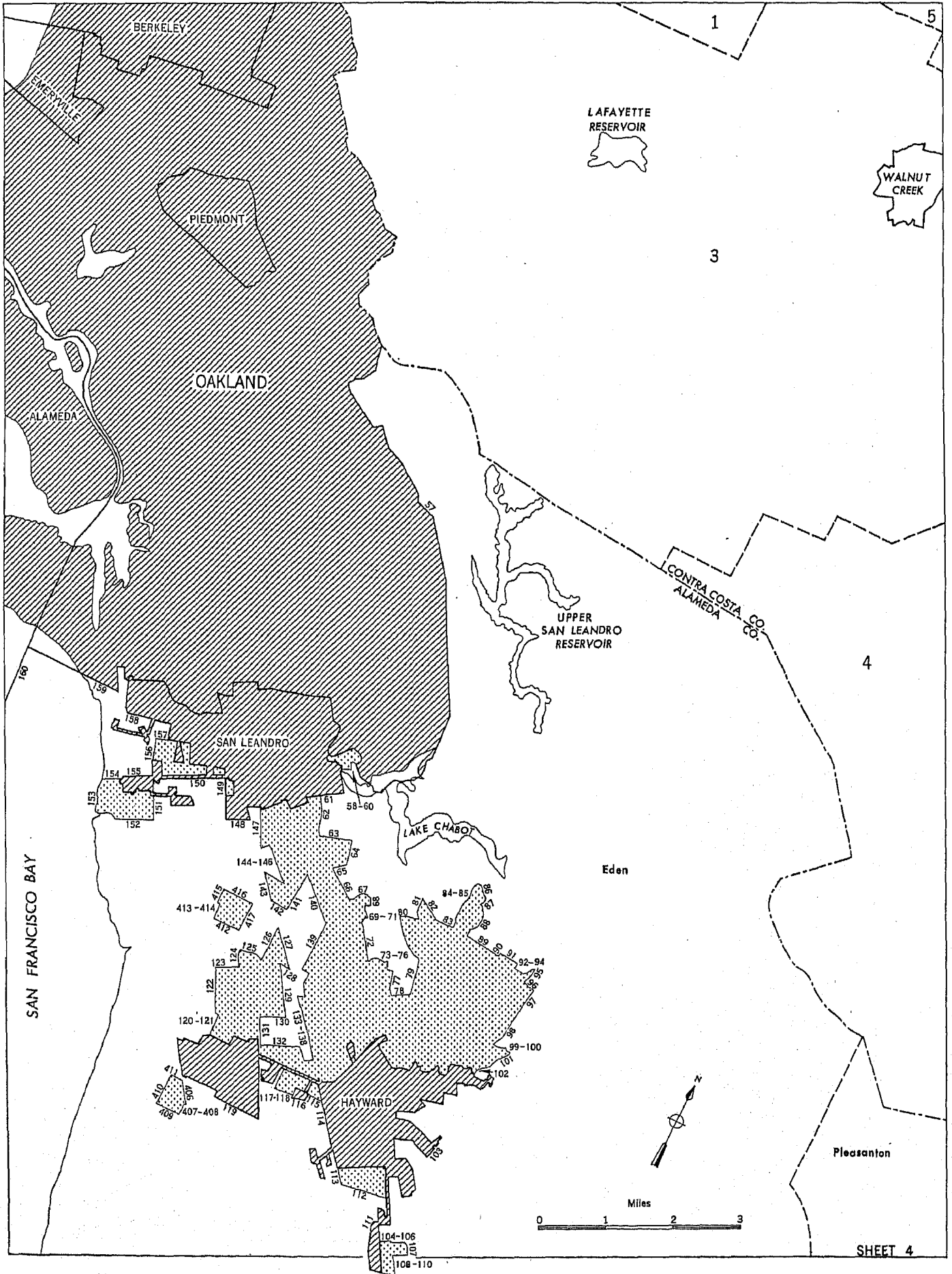
Sheet 4 adjoins

Sheet 5 adjoins

SAN FRANCISCO-OAKLAND URBANIZED AREA—SECTION 4

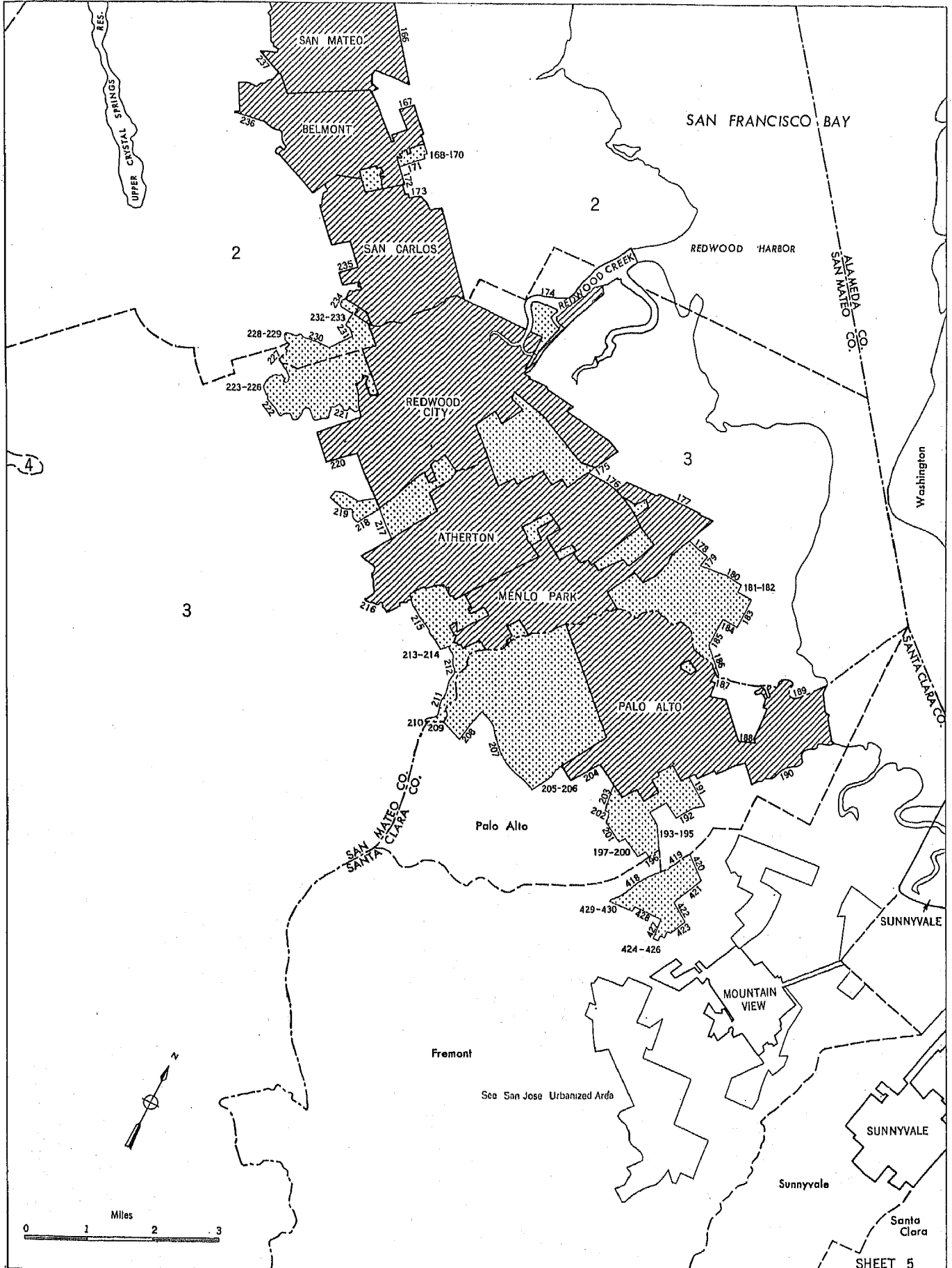
Sheet 2 adjoins

Sheet 3 adjoins

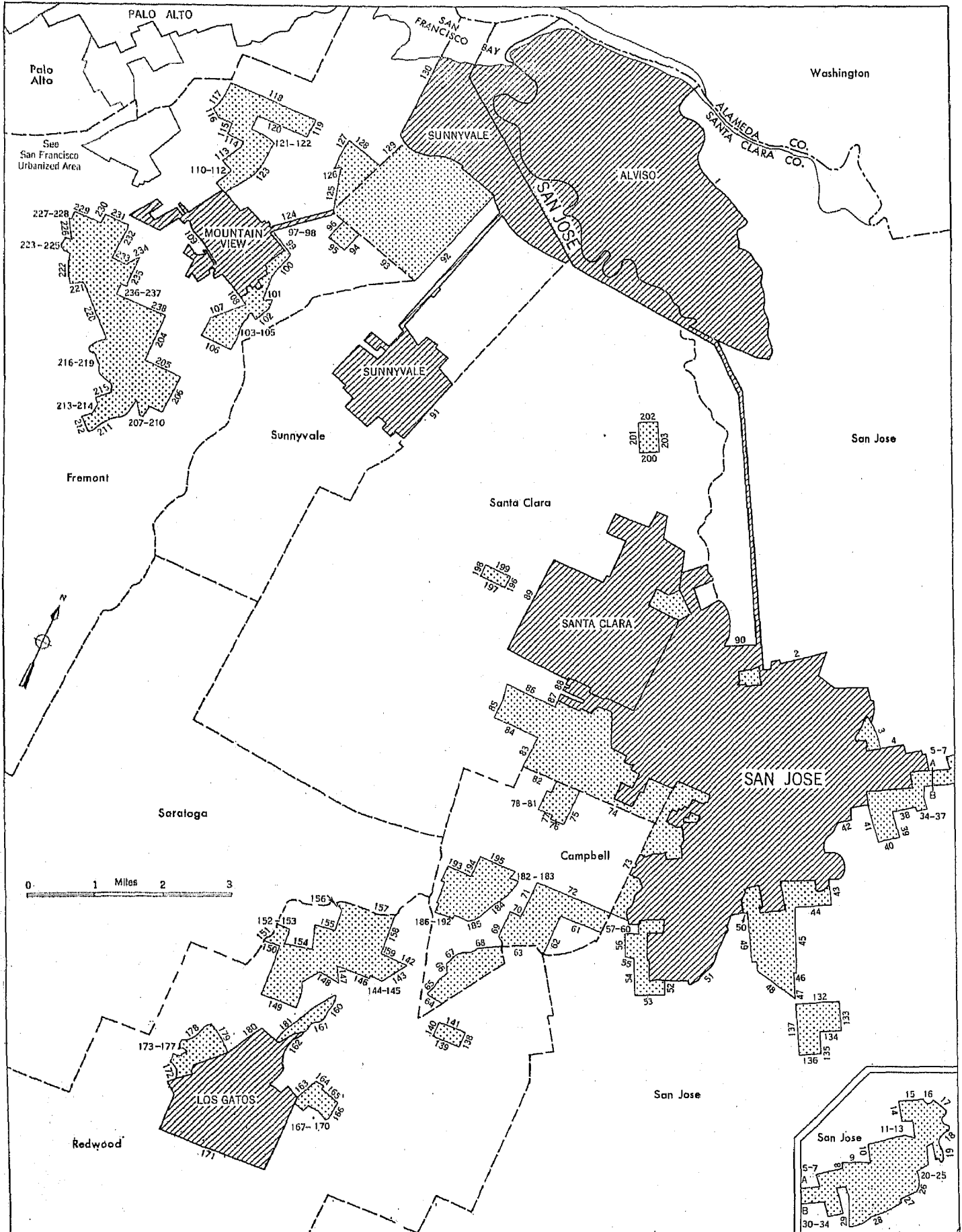


SAN FRANCISCO-OAKLAND URBANIZED AREA—SECTION 5

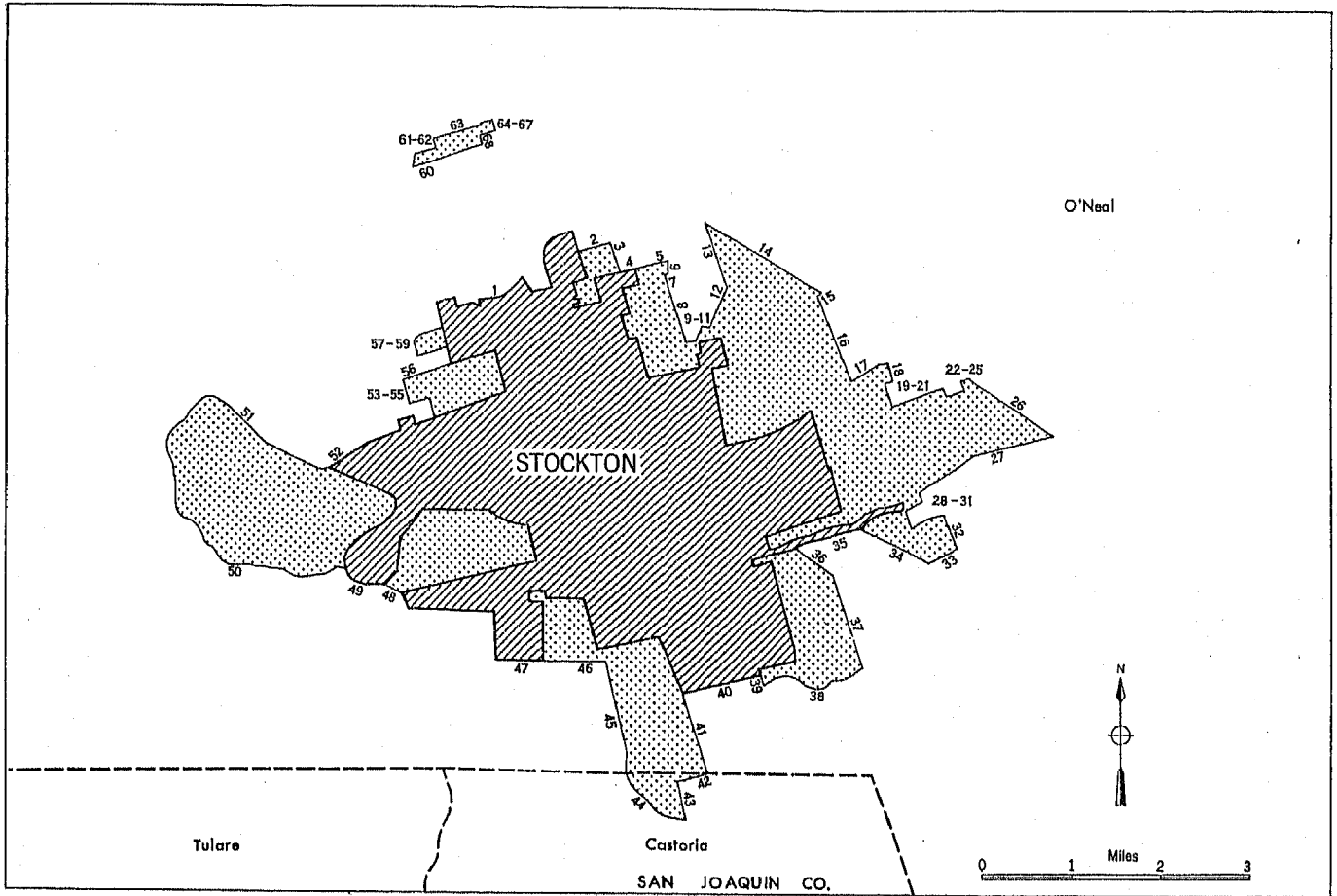
Sheet 5 adjoins








CALIFORNIA SAN JOSE URBANIZED AREA



NUMBER OF INHABITANTS STOCKTON URBANIZED AREA



- | | | | |
|---|----------------------------|---|---------------------------|
|  | Incorporated parts |  | State line |
|  | Unincorporated parts |  | County line |
| 12 | Numbered boundary segments |  | Minor civil division line |

Ave., (80) American-Center township line, (81) property line of Venus-Velvet Pencil Co., (82) spur of S. P. R. R., (83) Garden Hwy. (Levee Rd.), (84) approach to Garden Hwy. from Marysville Rd. (extension of Jefferson Ave.), (85) Lower Marysville Rd., (86) Sunset Ave., (87) Marconi Ave., (88) Mission Ave., (89) El Camino Ave., (90) pole line, (91) Lasuen Dr., (92) Loreto Way, (93) Duran Circle, (94) Becerra Way, (95) Monroe St., (96) Fulton Ave., (97) Northrup Ave., (98) Jonas Ave., (99) Joseph Ave., (100) Morse Ave. (Seawall St.), (101) Barberry Lane, (102) Watt Ave., (103) Las Pintas Way, (104) Los Molinos Way, (105) Casteo Dr., (106) Eastern Ave., (107) Fair Oaks Blvd., (108) Lawson Way, (109) Sierra Oaks Dr. and Sierra Oaks Dr. extension, (110) Mills Rd., (111) power line, (112) Pilsen Lane.

San Bernardino Urbanized Area

Main urbanized part: (1) Corporate limits of San Bernardino, (2) 42d St. ("A" St.), (3) Cypress Dr., (4) Hill Dr., (5) 2d Ave., (6) 42d St. ("A" St.), (7) corporate limits of San Bernardino, (8) Highland Ave., (9) Del Rosa Ave., (10) Pacific St., (11) Highland-San Bernardino township line, (12) Base Line Ave., (13) Victoria St., (14) 14th St., (15) Olive St., (16) Base Line Ave., (17) Central St., (18) Cypress St., (19) Cunningham St., (20) Sparks St., (21) Victoria St., (22) Cypress St., (23) Grand Dr., (24) 6th St., (25) Highland-San Bernardino township line, (26) 3d St. (Dickey St., City Creek Rd.), (27) property line of San Bernardino Air Force Base, (28) Tippecanoe Ave., (29) Mission-San Bernardino township line, (30) extension of Pioneer St. and Pioneer St., (31) Clevenger Dr., (32) Central Ave., (33) Waterman Ave., (34) Dumas Dr., (35) Washington Ave., (36) Central Ave., (37) Waterman Ave., (38) corporate limits of San Bernardino, (39) corporate limits of Colton, (40) Ocean to Ocean Hwy. (State Hwy. 26), (41) Mt. Vernon Ave., (42) New Mt. Vernon Ave., (43) corporate limits of Colton, (44) La Cadena Dr., (45) Fogg St., (46) Old Riverside Rd., (47) corporate limits of Colton, (48) S. P. R. R., (49) S. P. R. R. spur, (50) corporate limits of Colton, (51) Ocean to Ocean Hwy. (State Hwy. 26), (52) Hermosa Ave., (53) "C" St., (54) Jackson St., (55) San Bernardino Ave. (Olive St.), (56) Cypress Ave., (57) "C" St., (58) Grand Ave., (59) corporate limits of Colton, (60) corporate limits of San Bernardino, (61) corporate limits of Rialto.

Outlying urbanized parts: (62) Mountain Ave., (63) Lemon St., (64) Del Rosa Ave., (65) Date St., (66) Park Ave., (67) A. T. & S. F. Rwy., (68) extension of Loma Ave. and Loma Ave., (69) Olive St. (Lynwood Dr.), (70) Palm Ave., (71) retaining wall, (72) extension of Cole Ave., (73) Pacific St., (74) Orange St., (75) Atlantic Ave., (76) Palm Ave., (77) A. T. & S. F. Rwy., (78) Pacific St., (79) Church Ave., (80) Norwood St.,

(81) corporate limits of Redlands, (82) San Bernardino Ave., (83) extension of Beryl Ave., (84) Capri Ave., (85) Crafton Ave., (86) Mentone Ave., (87) Olivine Ave., (88) Nice Ave., (89) Beryl Ave., (90) Florence Ave., (91) Opal Ave. ("F" St.), (92) Nice Ave., (93) A. T. & S. F. Rwy., (94) Naples Ave., (95) Victoria Ave., (96) Richardson St., (97) San Bernardino Ave., (98) Mountain View Ave., (99) A. T. & S. F. Rwy., (100) Richardson St., (101) Davidson St., (102) Curtis Lane, (103) Evans St., (104) Richardson St., (105) Davidson St., (106) Ferec St., (107) Rosewood Dr., (108) Orchard Dr., (109) Laurelwood Dr., (110) Tippecanoe Ave.,

(111) State Hwy. 26, (112) Poplar St., (113) San Timoteo Creek, (114) Van Leuven St., (115) Benton St., (116) S. P. R. R., (117) Anderson St. (Tippecanoe Ave.), (118) Mound St., (119) Anderson St. (Tippecanoe Ave.), (120) Prospect Ave., (121) Benton St., (122) Barton Ave., (123) San Juan Dr., (124) San Mateo Dr., (125) Central Ave., (126) San Juan Dr., (127) Stewart St., (128) Evans St., (129) unnamed street, (130) San Bernardino St. and San Bernardino St. extension, (131) S. P. R. R., (132) Anderson St. (Tippecanoe Ave.),

(133) property line of Tri-City Airport, (134) State Hwy. 26 (Colton Ave.), (135) San Timoteo Creek, (136) Gage Canal, (137) S. P. R. R., (138) Colton-Mission township line, (139) Larch Ave., (140) Pomona Ave., (141) Spruce Ave., (142) Ocean to Ocean Hwy. (State Hwy. 26), (143) Larch Ave., (144) Orange St., (145) Cedar Ave., (146) Slover Ave., (147) Linden Ave., (148) Orange St., (149) Orchard St., (150) State Hwy. 99, (151) extension of Locust Ave. and Locust Ave., (152) Taylor Ave., (153) Alder Ave., (154) Ocean to Ocean Hwy. (State Hwy. 26), (155) Locust Ave., (156) Marigold Ave., (157) Linden Ave., (158) Grove Pl., (159) Cedar Ave., (160) Bloomington Rd., (161) Alder Ave., (162) Bloomington-Fontana township line, (163) Laurel Ave., (164) San Bernardino Ave.,

(165) Alder Ave., (166) A. T. & S. F. Rwy., (167) Palmetto Ave., (168) Orange Way, (169) Mango Ave., (170) Bloomington-Fontana township line, (171) Sierra Ave. (Magnolia Ave.), (172) Holly Dr., (173) Juniper Ave., (174) Bloomington-Fontana township line, (175) Oleander Ave., (176) Athol St., (177) Fontana Ave., (178) Oleander Ave., (179) Foothill Blvd. (San Bernardino Ave.),

(180) Cypress Ave., (181) Barbee St., (182) Juniper Ave., (183) Reed St., (184) Sierra Ave., (185) Foothill Blvd. (San Bernardino Ave.), (186) Mango Ave., (187) P. E. Rwy.,

(188) California St., (189) Washington Ave., (190) State St., (191) Lincoln Ave. and Lincoln Ave. extension, (192) Lytle Creek, (193) Highland Ave., (194) State St., (195) Adams St., (196) Macy St., (197) Mallory St., (198) Duffy St., (199) Darby St., (200) Macy St., (201) Blake St., (202) State St., (203) Nolan St., (204) Kern St., (205) Macy St., (206) Ogden St., (207) Cajon Rd.

San Diego Urbanized Area

Main urbanized part: (1) Corporate limits of San Diego, (2) Lake Murray Blvd., (3) Alvarado Ave., (4) corporate limits of La Mesa, (5) Quarry Rd., (6) Imperial Ave., (7) El Cajon-Homeland township line, (8) Bancroft Dr., (9) Valencia St., (10) Palm St., (11) Washington St., (12) Alton Dr., (13) Skyline Dr. and Skyline Dr. extension, (14) corporate limits of San Diego, (15) Reo Dr., (16) Valley Rd., (17) Sweetwater Rd., (18) corporate limits of National City, (19) corporate limits of Chula Vista, (20) private road and private road extension,

(21) Telegraph Canal Rd., (22) corporate limits of Chula Vista, (23) property line of San Diego Country Club, (24) 6th Ave., (25) Oxford St., (26) 3d Ave., (27) corporate limits of Chula Vista, (28) corporate limits of National City, (29) corporate limits of San Diego, (30) Pacific Ocean.

Nonurbanized enclave: (31) University Ave., (32) James St., (33) Hoffman Ave., (34) King St., (35) Broadway, (36) Federal Blvd., (37) Central Ave., (38) Massachusetts Ave., (39) Mt. Vernon Ave., (40) S. D. & A. R. R., (41) corporate limits of San Diego.

Outlying urbanized parts: (42) 9th St. and 9th St. extension, (43) Pacific Ocean, (44) San Dieguito River, (45) U. S. Hwy. 101 (Coast Blvd.), (46) 15th St., (47) Grand Ave., (48) Serpentine Dr., (49) Luneta Dr., (50) 12th St., (51) Grand Ave., (52) Palm Dr. and Palm Dr. extension, (53) Pacific Ocean, (54) extension of Ocean St. and Ocean St., (55) A. T. & S. F. Rwy., (56) extension of Cliff St. and Cliff St., (57) Nardo Ave., (58) Lirio St., (59) Palmitas St., (60) Rosa St., (61) Cedros Ave., (62) Plaza St., (63) U. S. Hwy. 101 (Coast Blvd.),

(64) corporate limits of El Cajon, (65) U. S. Hwy. 80 (Main St.), (66) "A" St., (67) Washington Ave., (68) corporate limits of El Cajon, (69) Hamilton Ave., (70) Chase Ave., (71) 1st St., (72) Broadway, (73) "A" St., (74) Sumner Ave., (75) 1st St., (76) Beech Ave., (77) extension of Olive St., (78) Date Ave., (79) 2d St., (80) Broadway, (81) U. S. Hwy. 80 (Main St.), (82) Madison Ave., (83) National Ave., (84) Naples St., (85) Industrial Ave., (86) 5th St., (87) corporate limits of Coronado, (88) North Island.

San Francisco-Oakland Urbanized Area

Main urbanized part: (1) Property line of Fort Baker Military Reservation, (2) corporate limits of Sausalito, (3) U. S. Hwy. 101, (4) property line of Federal Housing Project, (5) New Bridge Hwy. (U. S. Hwy 101), (6) Richardson Bay, (7) corporate limits of Sausalito, (8) Richardson Bay, (9) Marin-San Francisco County line, (10) Contra Costa-Marin County line, (11) corporate limits of Richmond, (12) Gertrude Ave., (13) corporate limits of Richmond and 1st St., (14) Wildcat Creek, (15) S. P. R. R., (16) Brookside Dr., (17) corporate limits of San Pablo and A. T. & S. F. Rwy., (18) property line of Standard Oil Co., (19) State Hwy. 14, (20) property line of Standard Oil Co.,

(21) corporate limits of San Pablo, (22) unnamed creek, (23) branch of unnamed creek, (24) extension of unnamed alley and unnamed alley, (25) Road 20, (26) San Pablo Creek, (27) unnamed creek, (28) extension of El Centro St. and El Centro St., (29) Granada St., (30) unnamed street, (31) Fairmede Rd. (Road 24), (32) Manor Ave., (33) Balmore Ave., (34) Allview Ave., (35) Balmore Ct. and Balmore Ct. extension, (36) Maloney Rd., (37) Andrew Way, (38) Argyle Rd., (39) Maloney Rd., (40) May Rd. and May Rd. extension,

(41) unnamed street, (42) Clark Rd., (43) San Pablo Dam Rd., (44) unnamed creek, (45) extension of La Cima St., La Cima St. and extension of La Cima St., (46) Hill Crest Rd., (47) Bonita Rd., (48) Arlington Rd., (49) Harborview Rd. and Harborview Rd. extension, (50) corporate limits of Richmond, (51) Wildcat Creek, (52) property line of Charles Lee Tilden Regional Park, (53) Berkeley Woods Dr., (54) Wildcat Canyon Rd., (55) Park Hill Rd., (56) corporate limits of Berkeley, (57) corporate limits of Oakland, (58) extension of Estudillo Ave. and Estudillo Ave., (59) Lake Chabot Rd., (60) Joana Ave.,

(61) corporate limits of San Leandro, (62) Foothill Blvd., (63) property line of San Leandro Rancho, (64) Van Ave. (Cypress Rd.), (65) 150th Ave., (66) Foothill Blvd., (67) Manchester Rd.,

(68) Berkshire Ave., (69) Horne St., (70) Windsor Dr., (71) Strang Ave., (72) Foothill Blvd., (73) 168th Ave., (74) 169th Ave., (75) Rolando Ave., (76) extension of Camino Dolores, (77) John St., (78) Castro Valley Blvd. (Dublin Rd.), (79) Stanton Ave., (80) Sydney Way.

(81) Carlton Ave., (82) Lake Chabot Rd., (83) Seven Hills Rd., (84) Walnut Rd., (85) Vineyard Rd., (86) Ewing Rd., (87) Walnut Rd., (88) Almond Rd., (89) Seven Hills Rd., (90) Redwood Rd., (91) Almond Lane, (92) Brickell Way, (93) Seven Hills Rd., (94) Sandy Rd., (95) Madison Ave., (96) Verda Ave., and Verda Ave. extension, (97) private road, (98) Center St., (99) Castro Valley Blvd. (Dublin Rd.), (100) branch of San Lorenzo Creek.

(101) San Lorenzo Creek, (102) "B" St., (103) corporate limits of Hayward, (104) extension of Jefferson St. and Jefferson St., (105) Castro St. (Hayward-Niles Rd.), (106) Clay St., (107) East 16th St., (108) Webster St., (109) Castro St. (Hayward-Niles Rd.), (110) Tennyson Rd., (111) corporate limits of Hayward, (112) Harder Rd., (113) S. P. R. R., (114) corporate limits of Hayward, (115) drainage ditch and fence line, (116) corporate limits of Hayward, (117) Marin Ave., (118) Victory Dr., (119) corporate limits of Hayward, (120) fence line.

(121) Boekman Rd., (122) extension of Nielson Ave. and Nielson Ave., (123) Grant Ave., (124) fence line, (125) San Lorenzo Creek, (126) Hesperian Blvd., (127) S. P. R. R., (128) San Lorenzo Creek, (129) extension of 5th St. and 5th St., (130) Hathaway St., (131) Hesperian Blvd., (132) Bartlett Ave., (133) Hathaway Ave., (134) unnamed street, (135) S. P. R. R., (136) extension of Alden Rd., (137) Meekland Ave., (138) Lewelling Blvd., (139) Ashland Ave., (140) East 14th St.,

(141) Hesperian Blvd., (142) unnamed alley, (143) S. P. R. R., (144) Halcyon Dr., (145) W. P. R. R., (146) 143d Ave., (147) Washington Ave., (148) corporate limits of San Leandro, (149) Orchard Ave., (150) corporate limits of San Leandro, (151) S. P. R. R., (152) 137th Ave. and 137th Ave. extension, (153) San Francisco Bay, (154) extension of 129th Ave. and 129th Ave., (155) corporate limits of San Leandro, (156) S. P. R. R., (157) Andrews Landing Rd. (County Rd. 273), (158) corporate limits of San Leandro, (159) corporate limits of Oakland, (160) corporate limits of Alameda.

(161) Alameda-San Mateo County line, (162) Twp. 2-Twp. 5 line, (163) corporate limits of San Mateo, (164) Seal Creek, (165) property line of San Mateo Airport, (166) corporate limits of San Mateo, (167) corporate limits of Belmont, (168) Bayshore Hwy., (169) Harbor Blvd., (170) 1st Ave., (171) Commercial St., (172) corporate limits of Belmont, (173) corporate limits of San Carlos, (174) corporate limits of Redwood City, (175) Marsh Rd., (176) corporate limits of Atherton, (177) corporate limits of Menlo Park, (178) Alborni Ave., (179) Ramnar Ave., (180) Bay Rd.,

(181) Clarke Ave., (182) Weeks St., (183) Pulgas Ave., (184) Myrtle St., (185) Clarke Ave., (186) Bayshore Hwy., (187) San Mateo-Santa Clara County line, (188) corporate limits of Palo Alto, (189) San Mateo-Santa Clara County line, (190) corporate limits of Palo Alto, (191) Cowper St., (192) Diss Rd., (193) Alma St., (194) Vera St. (Chestnut St.), (195) El Camino Real (State Hwy. 2), (196) Fremont-Palo Alto township line, (197) Park Ave., (198) Maybell Ave., (199) extension of Orme St. and Orme St., (200) Los Robles Rd.,

(201) Laguna Ave., (202) La Mata Dr., (203) S. P. R. R., (204) corporate limits of Palo Alto, (205) Mayfield Ave., (206) Stanford Ave., (207) Junipero Serra Blvd. (Foothill Rd.), (208) property line of Stanford University Golf Course, (209) San Mateo-Santa Clara County line, (210) San Francisquito Creek, (211) Alpine Rd., (212) Santa Cruz Ave., (213) Alameda de Las Pulgas, (214) Klayton Ave., (215) extension of Altschul Ave. and Altschul Ave., (216) corporate limits of Atherton, (217) Alameda de Las Pulgas, (218) Woodside Rd., (219) property line of Menlo Country Club, (220) corporate limits of Redwood City,

(221) Jefferson Ave., (222) California Way, (223) Eastview Way, (224) Hillcrest Way, (225) Glenloch Way, (226) Sylvan Way, (227) Twp. 2-Twp. 3 line, (228) Lakeview Way, (229) Cordilleras Rd., (230) Edgewood Rd., (231) Soenic Dr., (232) Clifford Ave., (233) Eaton Ave., (234) Graceland Ave. (Laurel Ave.), (235) corporate limits of San Carlos, (236) corporate limits of Belmont, (237) corporate limits of San Mateo, (238) property line of Peninsula Country Club, (239) corporate limits of San Mateo, (240) corporate limits of Hillsborough,

(241) Twp. 1-Twp. 5 line, (242) corporate limits of Burlingame, (243) corporate limits of Millbrae, (244) corporate limits of San Bruno, (245) corporate limits of South San Francisco, (246) property line of California Golf Club of San Francisco, (247) corporate limits of South San Francisco, (248) Bayshore Hwy., (249) San Bruno Ave., (250) Annis Rd., (251) Humbolt Rd., (252) Kings Rd., (253) Trinity Rd., (254) Humbolt Rd., (255) extension of San Francisco Ave., (256) San Francisco Ave. and extension of San Francisco Ave., (256) Bayshore Hwy., (257) Main St., (258) Tinian Rd., (259) Lingayen Rd., (260) Schwerin St.,

(261) Carquinez St., (262) property line of Cow Palace, (263) Santos St., (264) San Francisco-San Mateo County line, (265) corporate limits of Daly City, (266) Hillside Blvd., (267) Lisbon St., (268) Byrne St., (269) Wyoming St., (270) corporate limits of Colma, (271) Junipero Serra Blvd., (272) San Pedro Ave., (273) Skyline Blvd., (274) corporate limits of Daly City, (275) property line of Olympic Club, (276) corporate limits of San Francisco.

Nonurbanized enclave: (277) Unincorporated area within Burlingame.

Outlying urbanized parts: (278) Almonte Blvd., (279) Ross Dr., (280) Marin Ave., (281) Maple St., (282) Northern Ave., (283) Brookline Way, (284) Shasta Way, Shasta Way extension and Shasta Way, (285) Loring Ave. and Loring Ave. extension, (286) La Verne Ave., (287) Montford Ave., (288) extension of Portola Ave. and Portola Ave., (289) corporate limits of Mill Valley, (290) corporate limits of Larkspur, (291) Rancheria Rd., (292) extension of Fern Way and Fern Way, (293) Evergreen Dr., (294) Woodland Rd., (295) Goodhill Rd., (296) Orchard Dr. and Orchard Dr. extension, (297) Hillside Ave. and Redwood Ave., (298) corporate limits of Ross, (299) corporate limits of San Anselmo, (300) corporate limits of Fairfax, (301) corporate limits of San Anselmo, (302) corporate limits of San Rafael, (303) Seaview Ave., (304) extension of Pigeon Hollow Rd. and Pigeon Hollow Rd., (305) Mission Ave. and Mission Ave. extension, (306) corporate limits of San Rafael, (307) San Rafael Bay and clockwise around Point San Quentin, (308) San Quentin Prison Wall, (309) County Rd., (310) San Quentin Toll Rd. (County Rd.), (311) corporate limits of San Rafael, (312) U. S. Hwy. 101, (313) Altana St., (314) Tiburon Blvd., (315) U. S. Hwy. 101, (316) Sir Francis Drake Blvd., (317) corporate limits of Larkspur, (318) corporate limits of Corte Madera, (319) corporate limits of Larkspur, (320) corporate limits of Mill Valley,

(321) U. S. Hwy. 101, (322) San Pedro Ave., (323) Golf Ave., (324) Lincoln Ave., (325) Roosevelt Ave. and Roosevelt Ave. extension, (326) South Fork of Gallinas Creek, (327) Gallinas Creek, (328) extension of Mabry Way and Mabry Way, (329) Santa Venicia Way, (330) San Pedro Ave., (331) extension of Washington Ave., (332) Garden Ave., (333) unnamed road, (334) San Pablo Ave.,

(335) Marsh Rd., (336) N. W. P. R. R., (337) high tension power line, (338) Lomita Dr., (339) Thomas Rd. and Thomas Rd. extension, (340) North Knoll Dr., (341) unnamed street, (342) State Hwy. 52 (Tiburon Blvd.), (343) Belvedere Dr., (344) Ricardo Rd., (345) unnamed alley, (346) Strawberry Dr., (347) Ricardo Rd., (348) U. S. Hwy. 101 (Redwood Hwy.), (349) Camino Alto Way,

(350) corporate limits of Pinole, (351) Twp. 10-Twp. 11 line, (352) Contra Costa-Solano County line, (353) Solano-Sonoma County line, (354) corporate limits of Vallejo, (355) property line of U. S. Navy, (356) Sears Point Rd., (357) dike, (358) Sears Point Rd., (359) Napa River, corporate limits of Vallejo, and Napa River, (360) White Slough, (361) Sears Point Rd., (362) Sacramento St. (County Rd. 594), (363) extension of Missouri St. and Missouri St., (364) State Hwy. 29, (365) Sears Point Rd., (366) Napa Rd., (367) American Canyon Rd., (368) County Rd., (369) Chabot Rd., (370) Lincoln Hwy. (U. S. Hwy. 40), (371) Blue Rock Springs Creek, (372) power line, (373) Orchard Ave., (374) Banning Way, (375) Benicia Rd., (376) Benicia-Vallejo township line, (377) Contra Costa-Solano County line, (378) Twp. 2-Twp. 12 line, (379) State Hwy. 14 (Pomona Ave.), (380) Baldwin Ave., (381) Emerson Ave., (382) Cooke Ave., (383) Atherton Ave., (384) State Hwy. 14 (Pomona Ave.), (385) Murphys Ranch Rd., (386) property line of grammar school, (387) 3d Ave., (388) Francis St., (389) 2d Ave., (390) Rose St., (391) 6th Ave., (392) Francis St., (393) extension of 7th St., (394) Lillian St., (395) Columbus Rd., (396) Vista Del Rio Rd., (397) Kendall Ave., (398) fire lane, (399) State Hwy. 14, (400) property line of Union Oil Co., (401) California St., (402) Mahoney St., (403) Sonoma Ave., (404) 7th St., 7th St. extension and 7th St., (405) corporate limits of Hercules,

(406) S. P. R. R., (407) 4th Ave., (408) Grant St., (409) 6th Ave., (410) Madison St., (411) 1st Ave., (412) West Ave. 152, (413) Fleming St., (414) West Ave. 150, (415) Zelma Ave., (416) high tension power line, (417) Washington Ave., (418) Adobe Creek, (419) Fremont-Palo Alto township line, (420) S. P. R. R., (421) San Antonio Ave., (422) El Camino Real (State Hwy. 2), (423) Jordan Ave., (424) Encina Ave., (425) Vera Cruz Ave., (426) Alvarado Ave., (427) San Antonio Ave., (428) Portola Ave., (429) Santa Rita Ave., (430) Van Buren St. and Van Buren St. extension.

San Jose Urbanized Area

Main urbanized part: (1) Corporate limits of Alviso, (2) corporate limits of San Jose, (3) Bayshore Blvd., (4) corporate limits of San Jose, (5) Alum Rock Ave., (6) Wood Rd. (Jackson Ave.),

(7) Madden Ave., (8) Capitol Ave., (9) San Carlos Ave., (10) White Rd., (11) McKee Rd., (12) Gordon Ave., (13) property line of San Jose Country Club, (14) Toyon Ave., (15) Peppertree Lane and Peppertree Lane extension, (16) Yonda Vista Dr., (17) Canyon Vista, (18) Alum Rock Ave., (19) Mt. Hamilton Rd., (20) Hillcrest Dr.,

(21) extension of Ridgeview Ave. and Ridgeview Ave., (22) Alum Rock Ave., (23) Porter Lane, (24) Hidden Valley Lane and Hidden Valley Lane extension, (25) Fleming Ave., (26) Reed Ave., (27) Meadow Lane, (28) drainage ditch, (29) Capitol Ave., (30) Alum Rock Rd., (31) power line, (32) unnamed ditch, (33) Jackson Ave. (Wood Ave.), (34) Lendrum Ave., (35) McCreery Ave., (36) Lavonne St., (37) King Rd., (38) Vollmer Way and Vollmer Way extension, (39) Bayshore Hwy., (40) Story Rd.,

(41) McLaughlin Ave., (42) corporate limits of San Jose, (43) Senter Rd., (44) Phelan Ave., (45) S. P. R. R., (46) Tully Rd., (47) Monterey Rd., (48) property line of Oak Hill Cemetery, (49) Stone Ave., (50) Northern Rd., (51) corporate limits of San Jose, (52) Cottie Ave., (53) Koch Lane, (54) Plummer Ave., (55) Curtner Ave., (56) Booksin Ave., (57) Hicks Ave., (58) corporate limits of San Jose, (59) Hamilton Ave., (60) Campbell-San Jose township line,

(61) McBain Rd., (62) Leigh Ave., (63) Campbell-Redwood township line, (64) Shelley Ave., (65) White Oaks Ave., (66) Camden Ave., (67) Los Gatos Creek, (68) Dry Creek, (69) North Union Ave., (70) Campbell Ave., (71) San Jose-Los Gatos Rd., (72) Hamilton Ave., (73) Campbell-San Jose township line, (74) Campbell-Santa Clara township line, (75) San Jose-Los Gatos Rd., (76) Eisenhower Dr., (77) Arnold Way, (78) Downing Ave., (79) Thornton St., (80) Fruitdale Ave.,

(81) Empey Way, (82) Campbell-Santa Clara township line, (83) Santa Clara-Los Gatos Rd., (84) Stevens Creek Rd., (85) San Tomas Aquino Creek, (86) Pruneridge Ave., (87) Santa Clara-Los Gatos Rd., (88) corporate limits of San Jose, (89) corporate limits of Santa Clara, (90) corporate limits of San Jose, (91) corporate limits of Sunnyvale, (92) property line of Moffett Field, (93) Fremont-Sunnyvale township line, (94) Whisman Rd., (95) Murlagen Ave., (96) Tyrella Ave., (97) Fremont-Sunnyvale township line, (98) corporate limits of Mountain View, (99) Central Ave. and Central Ave. extension, (100) Stevens Creek,

(101) Alviso-Mountain View Rd., (102) Alice Ave., (103) State Hwy. 2, (104) Stevens Creek, (105) extension of Truman Ave. and Truman Ave., (106) Eunice Ave., (107) Grant Rd., (108) State Hwy. 2, (109) corporate limits of Mountain View, (110) Alma Rd., (111) Sierra Vista Ave., (112) Montecito Ave., (113) Rengstorff Ave., (114) Rock St., (115) Independence Ave., (116) Middlefield Rd., (117) San Antonio Ave., (118) Charleston Rd., (119) Stierlin Rd., (120) Plymouth St.,

(121) Rengstorff Ave., (122) Middlefield Rd., (123) Permanente Creek, (124) corporate limits of Mountain View, (125) property line of Moffett Field, (126) Vernon St., (127) Stevens Creek, (128) fence line, (129) Fremont-Sunnyvale township line, (130) corporate limits of Sunnyvale, (131) corporate limits of San Jose.

Outlying urbanized parts: (132) Umbarger Rd., (133) Senter Rd., (134) Lewis Rd., (135) Wall Rd., (136) pole line, (137) Monterey Rd., (138) Union Ave., (139) pole line, (140) Jackson Ave., (141) Woodard Ave., (142) extension of San Tomas Rd., (143) S. P. R. R., (144) extension of West Parr Ave. and West Parr Ave., (145) Santa Clara-Los Gatos Rd., (146) Parr Ave., (147) Pollard Rd., (148) Wedgewood Ave., (149) property line of San Tomas Golf Club, (150) Pollard Rd., (151) Redwood-Saratoga township line, (152) Allendale Ave., (153) Moore Ave., (154) Pollard Rd., (155) Harriet Ave., (156) McCoy Ave., (157) Redwood-Saratoga township line, (158) Virginia Ave., (159) San Tomas Rd.,

(160) S. P. R. R., (161) Vasona Reservoir, (162) corporate limits of Los Gatos, (163) San Jose-Los Gatos Rd., (164) Magneson Lane, (165) Shannon Rd., (166) property line of private school, (167) Bonnie Lane, (168) Kennedy Rd., (169) Gem Ave., (170) Fillmer Ave., (171) corporate limits of Los Gatos, (172) Manzanita Ave., (173) Madrone Ave., (174) Live Oak Ave., (175) Chestnut Ave., (176) Hernandez Ave., (177) Beck Ave., (178) Ridgecrest Ave., (179) Saratoga-Los Gatos Rd., (180) corporate limits of Los Gatos, (181) Santa Clara-Los Gatos Rd.,

(182) S. P. R. R., (183) El Patio St. and El Patio St. extension, (184) Los Gatos Creek, (185) extension of Kennedy Ave. and Kennedy Ave., (186) Santa Clara-Los Gatos Rd., (187) Budd Ave., (188) California St., (189) Giles Way, (190) Milton St., (191) Campbell Ave., (192) Hardy Ave., (193) Latimer Ave., (194) Santa Clara-Los Gatos Rd., (195) Hamilton Ave., (196) Bowers Ave., (197) Sobrante St., (198) Pomeroy Ave., (199) El Camino Real,

(200) 4th St. South and 4th St. South extension, (201) power line, (202) extension of 3d St. North (Fillmore St.) and 3d St. North, (203) Alviso Rd.,

(204) Miramonte Ave., (205) Portland Ave., (206) Grant Rd., (207) Richardson Ave., (208) Kensington Ave., (209) Miguel St. and Miguel St. extension, (210) S. P. R. R., (211) Permanente Creek, (212) extension of Easterbrook Dr. and Easterbrook Dr., (213) West Terrace Dr., (214) East Terrace Dr., (215) Fairway Dr., (216) Country Club Dr., (217) Villa Dr., (218) Fairway Hill Dr., (219) Arbor Ave., (220) S. P. R. R., (221) El Monte Ave., (222) University Ave., (223) extension of Sherman St., (224) Adobe Creek, (225) Main St., (226) S. P. R. R., (227) Edith Ave., (228) Los Altos Ave., (229) Mt. Hamilton Ave., (230) San Antonio Ave., (231) Almond Ave., (232) Gordon Way, (233) Hawthorne Ave., (234) El Monte Ave., (235) Clark Ave., (236) Cuesta Dr., (237) Campbell Ave., (238) Rose Ave.

Stockton Urbanized Area

Main urbanized part: (1) Corporate limits of Stockton, (2) W. P. R. R., (3) Alvarado Ave., (4) corporate limits of Stockton, (5) Fulton Ave., (6) San Raphael Ave., (7) Alpine Ave., (8) West Lane, (9) University St., (10) Nevada St., (11) Bishop Ave., (12) North Wilson Way (U. S. Hwy. 99), (13) Sanguinetti Ave., (14) diverting canal, (15) State Hwy. 88, (16) Broadway, (17) East Fremont Ave. (State Hwy. 8), (18) Gertrude Ave., (19) Farm Ave., (20) Oro Ave.,

(21) S. P. R. R., (22) Walker Lane, (23) Dana Ave., (24) Cardinal Ave., (25) S. P. R. R., (26) diverting canal, (27) East Main Ave., (28) Oro Ave., (29) Guernsey Ave., (30) State Hwy. R/W, (31) Mormon Channel, (32) Sinclair St., (33) State Hwy. 4, (34) A. T. & S. F. Rwy., (35) corporate limits of Stockton, (36) U. S. Hwy. 99, (37) Peck Lane, (38) Duck Creek, (39) Durham Ferry Rd., (40) corporate limits of Stockton,

(41) T. S. R. R., (42) Clayton Ave., (43) Odell Ave., (44) French Camp Slough, (45) French Camp Turnpike, (46) 8th St., (47) corporate limits of Stockton, (48) San Joaquin River, (49) corporate limits of Stockton, (50) Burns Cutoff, (51) San Joaquin River, (52) corporate limits of Stockton, (53) W. P. R. R., (54) Country Club Blvd., (55) Plymouth Rd., (56) Michigan Ave., (57) corporate limits of Stockton, (58) Alpine St., (59) W. P. R. R.

Outlying urbanized part: (60) Pole line, (61) Swain Rd., (62) extension of Pershing Ave., (63) Porter Ave., (64) Evelyn Ave., (65) Marengo Ave., (66) Inglewood Ave., (67) Swain Rd., (68) Sacramento Rd. (Pacific Ave.).