

NUMBER OF INHABITANTS

Iowa

LIST OF TABLES

[Page numbers listed here omit the State prefix number which appears as part of the page number for each page. The prefix for this State is 15]

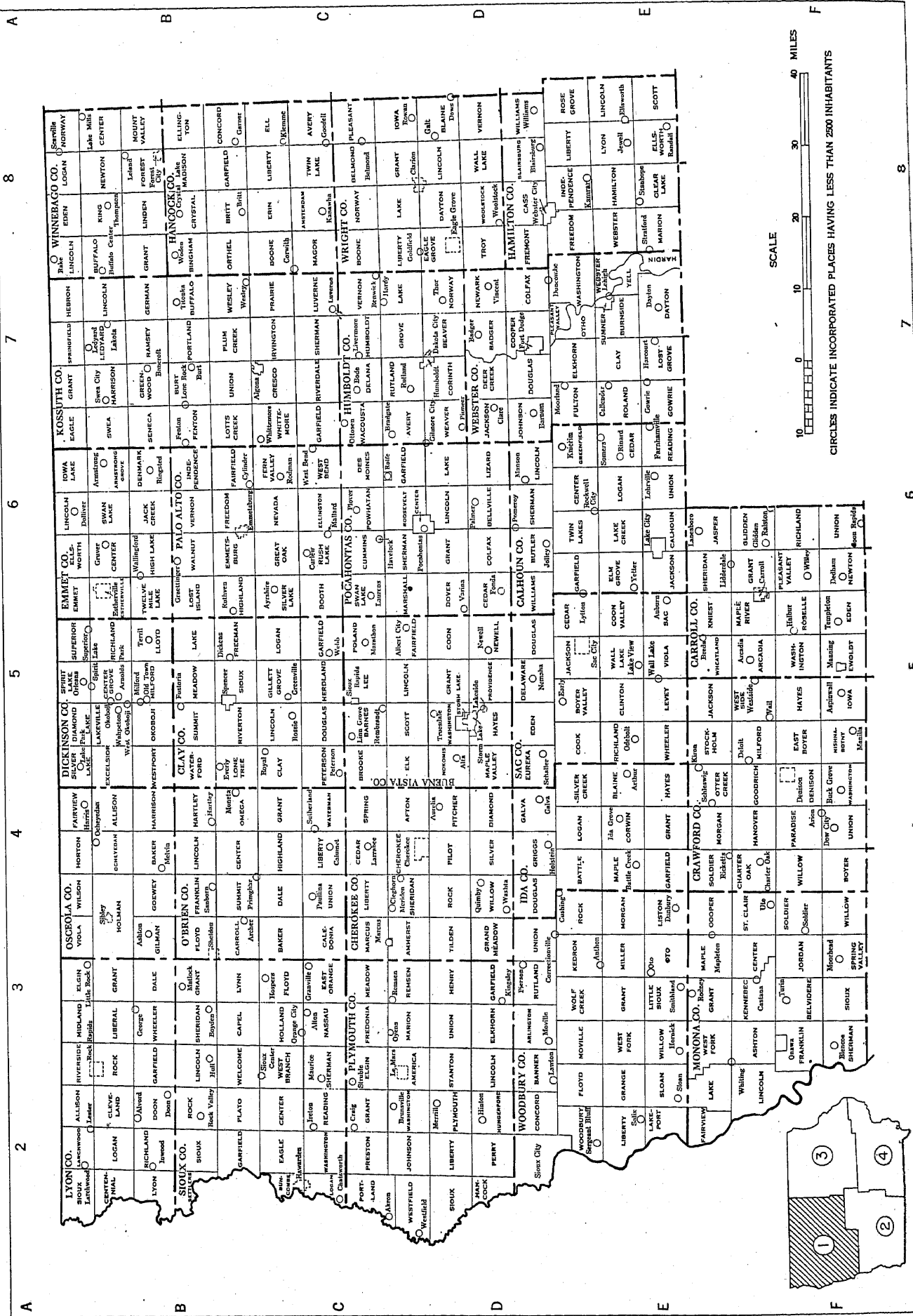
Table

	Page
1.—Population of Iowa, urban and rural: 1840 to 1950.....	6
2.—Population in groups of places according to size: 1950.....	6
3.—Population in groups of places according to size: 1900 to 1950.....	7
4.—Population of cities of 10,000 or more from earliest census to 1950.....	8
5.—Area and population of counties, urban and rural: 1930 to 1950.....	9
6.—Population of counties by minor civil divisions: 1930 to 1950.....	10
7.—Population of all incorporated places: 1950 and 1940.....	21
8.—Population of cities of 5,000 or more, by wards: 1950.....	25
9.—Population of urbanized areas: 1950.....	26

15-1

IOWA—SECTIONS 1 AND 2, WESTERN PART

MINOR CIVIL DIVISIONS—TOWNSHIPS

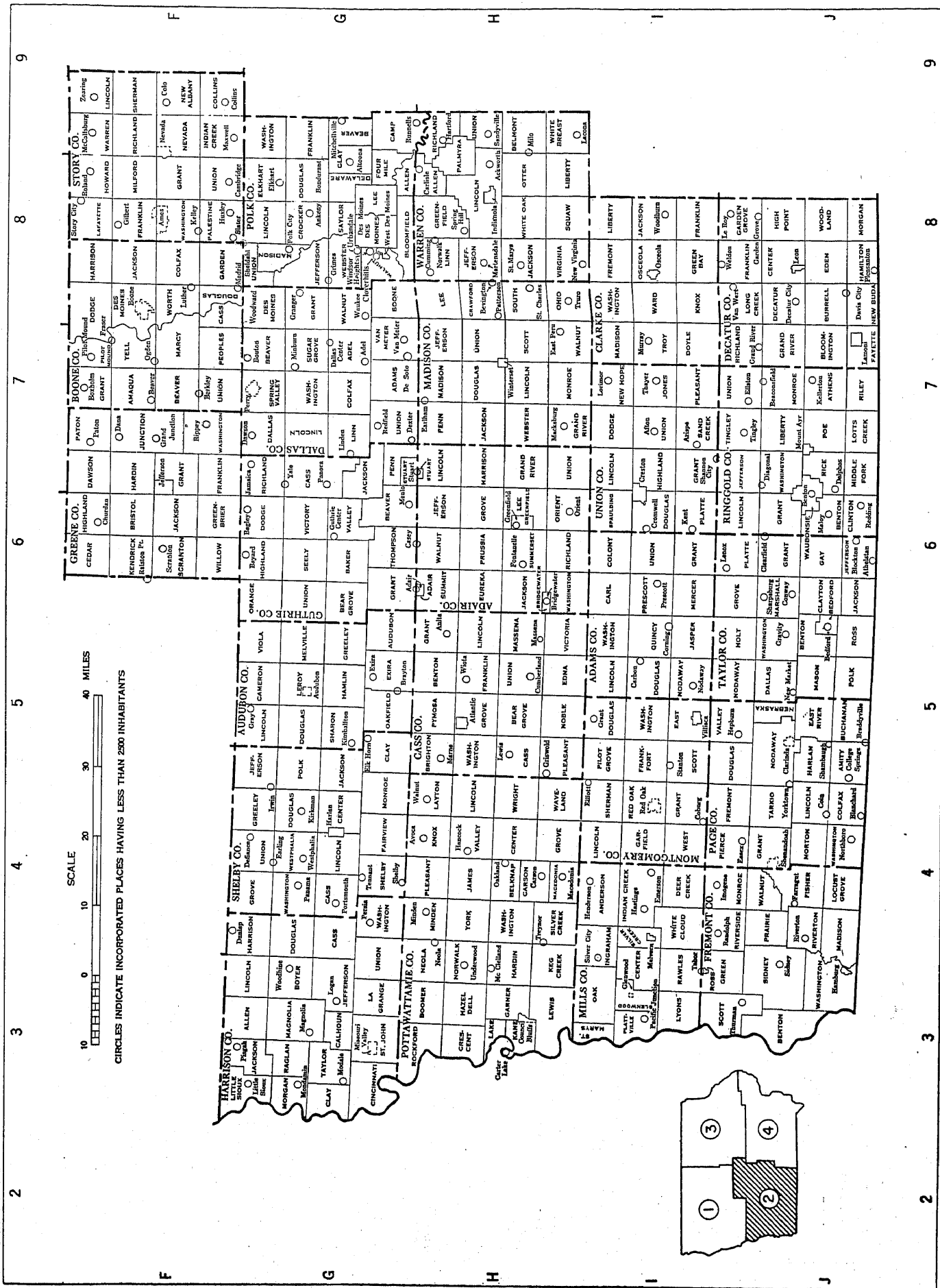


SCALE



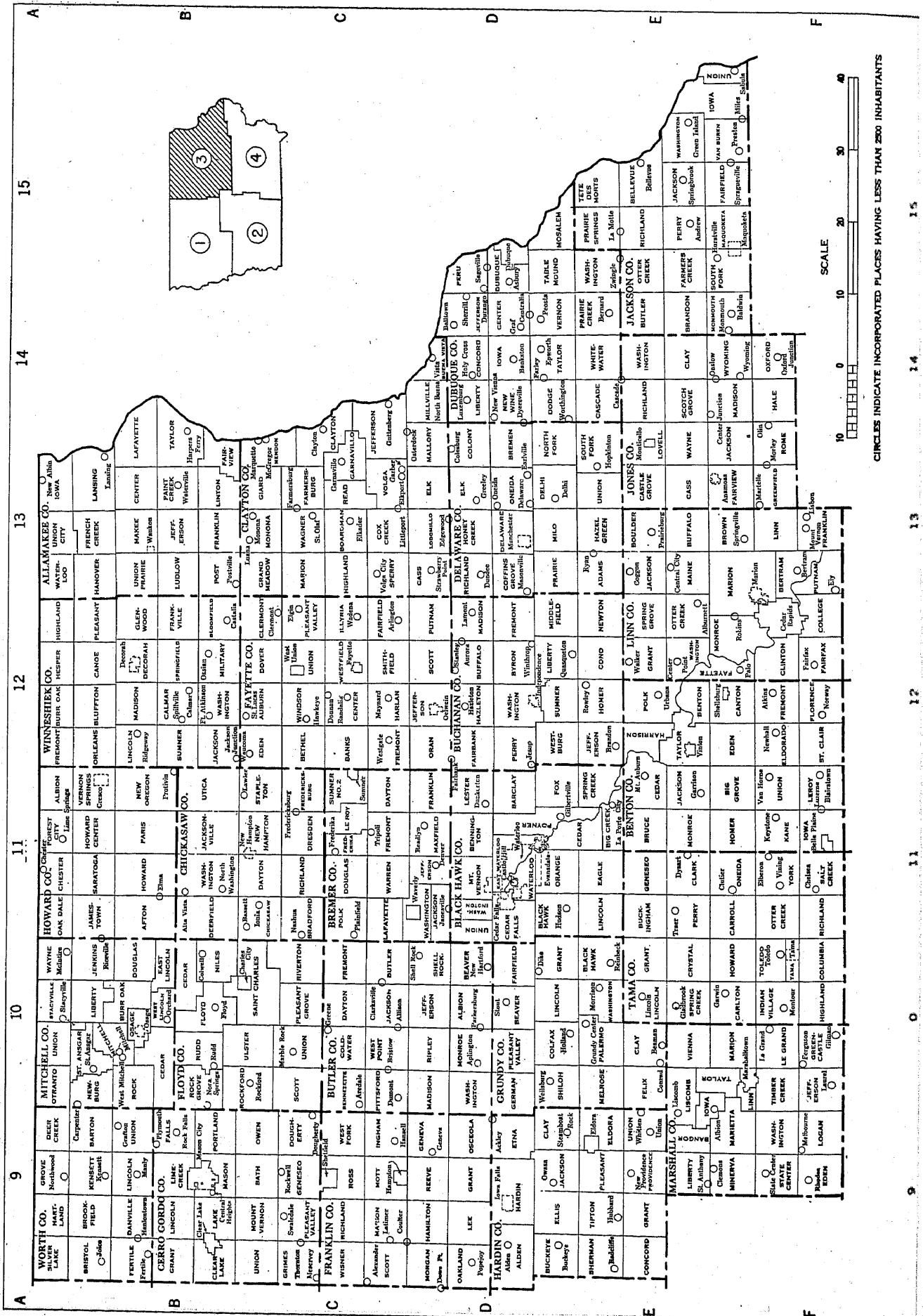
CIRCLES INDICATE INCORPORATED PLACES HAVING LESS THAN 2500 INHABITANTS

NUMBER OF INHABITANTS



Large-scale copies of this map may be purchased from Superintendent of Documents, U. S. Government Printing Office, Washington 25, D. C.

IOWA—SECTIONS 3 AND 4, EASTERN PART
MINOR CIVIL DIVISIONS—TOWNSHIPS



CIRCLES INDICATE INCORPORATED PLACES HAVING LESS THAN 2500 INHABITANTS

Table 1.—POPULATION OF IOWA, URBAN AND RURAL: 1840 TO 1950

[For description of new and old urban definitions, see text. Minus sign (-) denotes decrease. Percent not shown where base is less than 100]

Census date	The State			Urban territory				Rural territory			Percent of total	
	Population	Increase over preceding census		Number of urban places ¹	Population	Increase over preceding census		Population	Increase over preceding census		Urban	Rural
		Number	Percent			Number	Percent		Number	Percent		
New urban definition, 1950 (Apr. 1)	2,621,073	82,805	3.3	93	1,250,938			1,370,135			47.7	52.3
Old urban definition:												
1950 (Apr. 1)	2,621,073	82,805	3.3	93	1,229,433	145,202	13.4	1,391,640	-62,397	-4.3	46.9	53.1
1940 (Apr. 1)	2,538,268	87,329	2.7	89	1,084,231	104,930	10.7	1,454,037	-37,610	-2.5	42.7	57.3
1930 (Apr. 1)	2,470,939	66,918	2.8	81	979,292	103,797	11.9	1,491,647	-36,879	-2.4	39.6	60.4
1920 (Jan. 1)	2,404,021	179,250	8.1	81	875,495	196,441	28.7	1,528,526	-16,191	-1.0	36.4	63.6
1910 (Apr. 15)	2,224,771	-7,082	-0.3	69	680,054	107,668	18.8	1,544,717	-114,750	-6.9	30.6	69.4
1900 (June 1)	2,231,853	319,556	16.7	70	572,386	166,622	41.1	1,659,467	152,934	10.2	25.6	74.4
1890 (June 1)	1,912,297	237,682	17.7	46	405,704	153,337	64.0	1,506,533	129,345	9.4	21.2	78.8
1880 (June 1)	1,624,615	430,595	36.1	34	247,427	91,100	58.3	1,377,188	339,495	32.7	15.2	84.8
1870 (June 1)	1,194,020	519,107	76.9	22	156,327	96,299	160.4	1,037,693	422,808	68.8	13.1	86.9
1860 (June 1)	674,913	482,699	251.1	9	60,023	50,298	516.9	614,885	432,401	237.0	8.9	91.1
1850 (June 1)	192,214	149,102	345.8	3	9,730	9,730		182,484	139,372	323.3	5.1	94.9
1840 (June 1)	43,112							43,112				100.0

¹ According to the new urban definition, the urban population comprises persons residing in urban territory but not necessarily in an urban place, which is defined as an incorporated place of 2,500 or more, or an unincorporated place of 2,500 or more located outside an urbanized area. Under the old definition, incorporated places of 2,500 or more and places urban under special rule are classified as urban places. In Iowa there were no unincorporated urban places in 1950 or places urban under special rule according to the old urban definition.

² Parts of Nebraska acquired by Fremont and Pottawattamie Counties and part of Monona County acquired by Nebraska in 1943.

³ Includes 21,505 persons in urban territory outside of urban places.

⁴ Includes population of area now constituting that part of Minnesota lying west of the Mississippi River and a line drawn from its source northward to the Canadian boundary. This area formed a part of Iowa Territory in 1840.

Table 2.—POPULATION IN GROUPS OF PLACES ACCORDING TO SIZE: 1950

[Percent not shown where less than 0.1]

Type of area and size of place	Number of places	Population	Percent of total population	Percent of total	Type of area and size of place	Number of places	Population	Percent of total population	Percent of total
The State		2,621,073	100.0						
Urban, total	(¹)	1,250,938	47.7	100.0	Urban, total—Con.				
Within urbanized areas					Outside urbanized areas				
Central cities, total.....	5	575,501	22.0	46.0	Places of 25,000 to 50,000.....	7	675,437	25.8	54.0
Cities of 100,000 to 250,000.....	1	473,999	18.1	37.9	Places of 10,000 to 25,000.....	9	224,601	8.6	18.0
Cities of 50,000 to 100,000.....	4	177,965	6.8	14.2	Places of 5,000 to 10,000.....	25	138,178	5.3	11.0
Cities under 50,000.....	4	296,034	11.3	23.7	Places of 2,500 to 5,000.....	41	164,075	6.3	13.1
Urban fringes, total					Rural, total		1,370,135	52.3	100.0
Incorporated places of 2,500 or more.....	6	101,502	3.9	8.1	Places under 2,500.....				
Incorporated places of 25,000 to 50,000.....	1	79,997	3.1	6.4	Places of 2,000 to 2,500.....	836	463,340	17.7	33.8
Incorporated places of 10,000 to 25,000.....	1	45,429	1.7	3.6	Places of 1,500 to 2,000.....	21	46,205	1.8	3.4
Incorporated places of 5,000 to 10,000.....	1	14,334	0.5	1.1	Places of 1,000 to 1,500.....	35	59,997	2.3	4.4
Incorporated places of 2,500 to 5,000.....	3	16,663	0.6	1.3	Places under 1,000.....	70	84,685	3.2	6.2
Incorporated places under 2,500.....	1	3,571	0.1	0.3	Other rural territory.....	710	272,453	10.4	19.9
Incorporated places of 1,500 to 2,000.....	5	5,207	0.2	0.4			906,795	34.6	66.2
Incorporated places of 1,000 to 1,500.....	1	1,777	0.1	0.1	Urbanized areas, total				
Incorporated places under 1,000.....	2	2,597	0.1	0.2	Areas of 250,000 to 500,000.....	1	47,141	1.8	8.2
Unincorporated territory.....		16,298	0.6	1.3	Areas of 100,000 to 250,000.....	2	281,771	10.8	49.0
					Areas of 50,000 to 100,000.....	3	246,589	9.4	42.8

¹ There were 93 places of 2,500 or more.

NUMBER OF INHABITANTS

Table 3.—POPULATION IN GROUPS OF PLACES ACCORDING TO SIZE: 1900 TO 1950

Subject and class of place	1950		1940	1930	1920	1910	1900
	New urban definition	Old urban definition					
NUMBER OF PLACES							
Urban territory.....	98	93	89	81	81	69	70
Places of 2,500 or more.....	98	93	89	81	81	69	70
Places of 100,000 to 250,000.....	1	1	1	1	1	1	1
Places of 50,000 to 100,000.....	4	4	4	3	2	1	5
Places of 25,000 to 50,000.....	8	8	6	6	4	7	5
Places of 10,000 to 25,000.....	10	10	10	11	11	9	10
Places of 5,000 to 10,000.....	28	28	23	14	18	9	8
Places of 2,500 to 5,000.....	42	42	45	46	45	45	46
Places under 2,500.....	5						
Rural territory.....	836	841	842	836	832	768	614
Places of 1,000 to 2,500.....	126	129	127	123	129	114	116
Places under 1,000.....	710	712	715	713	703	654	498
Cumulative summary:							
Places of 100,000 or more.....	1	1	1	1	1	1	1
Places of 50,000 or more.....	5	5	5	4	3	1	6
Places of 25,000 or more.....	13	13	11	10	7	8	6
Places of 10,000 or more.....	23	25	21	21	18	17	14
Places of 5,000 or more.....	51	51	44	35	36	26	24
Places of 2,500 or more.....	93	93	89	81	81	69	70
POPULATION							
Urban territory.....	1,250,938	1,229,433	1,084,231	979,292	875,495	680,054	572,386
Places of 2,500 or more.....	1,229,433	1,229,433	1,084,231	979,292	875,495	680,054	572,386
Places of 100,000 to 250,000.....	177,965	177,965	159,819	142,559	126,468	86,368	62,139
Places of 50,000 to 100,000.....	296,034	296,034	262,266	196,031	127,054	86,368	62,139
Places of 25,000 to 50,000.....	270,030	270,030	196,083	210,474	157,099	243,723	156,120
Places of 10,000 to 25,000.....	152,512	152,512	153,165	167,405	192,629	137,107	129,096
Places of 5,000 to 10,000.....	180,738	180,738	140,498	94,173	114,802	59,402	70,618
Places of 2,500 to 5,000.....	152,154	152,154	163,400	168,650	156,543	153,454	154,413
Other urban territory.....	21,505						
Rural territory.....	1,370,135	1,391,640	1,454,037	1,491,647	1,528,526	1,544,717	1,659,467
Places of 1,000 to 2,500.....	190,887	195,261	191,549	186,409	192,707	172,460	172,917
Places under 1,000.....	272,453	273,286	279,500	278,513	285,094	266,255	227,875
Other rural territory.....	906,795	923,093	982,988	1,026,725	1,050,725	1,106,002	1,258,675
Cumulative summary:							
Places of 100,000 or more.....	177,965	177,965	159,819	142,559	126,468	86,368	62,139
Places of 50,000 or more.....	473,999	473,999	422,085	338,590	254,422	172,736	124,278
Places of 25,000 or more.....	744,029	744,029	618,168	549,064	411,521	330,091	218,259
Places of 10,000 or more.....	896,541	896,541	771,333	716,469	604,150	467,198	347,355
Places of 5,000 or more.....	1,077,279	1,077,279	920,831	810,642	718,952	526,600	417,973
Places of 2,500 or more.....	1,229,433	1,229,433	1,084,231	979,292	875,495	680,054	572,386
PERCENT OF TOTAL POPULATION							
Urban territory.....	47.7	46.9	42.7	39.6	36.4	30.6	25.6
Places of 2,500 or more.....	46.9	46.9	42.7	39.6	36.4	30.6	25.6
Places of 100,000 to 250,000.....	6.8	6.8	6.3	5.8	5.3	3.9	2.8
Places of 50,000 to 100,000.....	11.3	11.3	10.3	7.9	5.3	3.9	2.8
Places of 25,000 to 50,000.....	10.3	10.3	7.7	8.5	6.5	11.0	7.0
Places of 10,000 to 25,000.....	5.8	5.8	6.0	6.8	8.0	6.2	5.8
Places of 5,000 to 10,000.....	6.9	6.9	5.9	3.8	4.8	2.7	3.2
Places of 2,500 to 5,000.....	5.8	5.8	6.4	6.8	6.5	6.9	6.9
Other urban territory.....	0.8						
Rural territory.....	52.3	53.1	57.3	60.4	63.6	69.4	74.4
Places of 1,000 to 2,500.....	7.3	7.4	7.5	7.5	8.0	7.8	7.7
Places under 1,000.....	10.4	10.4	11.0	11.3	11.9	12.0	10.2
Other rural territory.....	34.6	35.2	38.7	41.6	43.7	49.7	56.4
Cumulative summary:							
Places of 100,000 or more.....	6.8	6.8	6.3	5.8	5.3	3.9	2.8
Places of 50,000 or more.....	18.1	18.1	16.6	13.7	10.6	8.8	6.6
Places of 25,000 or more.....	28.4	28.4	24.4	22.2	17.1	14.8	9.8
Places of 10,000 or more.....	34.2	34.2	30.4	29.0	25.1	21.0	15.6
Places of 5,000 or more.....	41.1	41.1	36.3	32.8	29.9	23.7	18.7
Places of 2,500 or more.....	46.9	46.9	42.7	39.6	36.4	30.6	25.6

Table 4.—POPULATION OF CITIES OF 10,000 OR MORE FROM EARLIEST CENSUS TO 1950

[Minus sign (-) denotes decrease]

City and census year	Population	Increase over preceding census		City and census year	Population	Increase over preceding census		City and census year	Population	Increase over preceding census	
		Number	Percent			Number	Percent			Number	Percent
Ames:				Davenport—Con.				Marshalltown—Con.			
1950	22,898	10,343	82.4	1920	56,727	13,699	31.8	1920	15,731	2,357	17.6
1940	12,555	2,294	22.4	1910	43,028	7,774	22.1	1910	13,374	1,630	15.9
1930	10,261	3,991	63.7	1900	35,254	8,382	31.2	1900	11,544	2,630	29.5
1920	6,270	2,047	48.5	1890	26,872	5,041	23.1	1890	8,914	2,674	42.9
1910	4,223	1,801	74.4	1880	21,831	1,798	8.9	1880	6,240	3,022	93.9
1900	2,422	1,146	89.8	1870	20,038	8,771	77.8	1870	3,218	2,237	228.0
1890	1,276	123	10.7	1860	11,267	9,419	509.7				
1880	1,153	517	81.3	1850	1,848						
1870	636										
Boone:				Des Moines:				Mason City:			
1950	12,164	-209	-1.7	1950	177,965	18,146	11.4	1950	27,080	900	3.3
1940	12,373	487	4.1	1940	159,819	17,260	12.1	1940	27,080	3,776	10.2
1930	11,886	-565	-4.5	1930	142,659	16,091	12.7	1930	23,304	3,239	10.1
1920	12,451	2,104	20.3	1920	126,468	40,100	46.4	1920	20,065	8,855	78.7
1910	10,347	1,467	16.5	1910	86,368	24,229	38.0	1910	11,230	4,484	66.7
1900	8,880	2,360	36.2	1900	62,139	12,046	24.0	1900	6,746	2,739	68.4
1890	6,520	3,190	95.8	1890	50,093	27,685	123.5	1890	4,007	1,497	59.0
1880	3,330			1880	22,408	10,373	86.2	1880	2,510	1,327	112.2
				1870	12,035	8,070	203.5	1870	1,183		
				1860	3,965						
Burlington:				Dubuque:				Muscatine:			
1950	30,613	4,781	18.5	1950	49,671	5,779	13.2	1950	19,041	755	4.1
1940	25,832	-923	-3.4	1940	43,892	2,213	5.3	1940	18,286	1,508	9.0
1930	26,755	2,698	11.2	1930	41,670	2,538	6.5	1930	16,778	710	4.4
1920	24,057	-267	-1.1	1920	39,141	647	1.7	1920	16,068	-110	-0.7
1910	24,324	1,123	4.8	1910	38,494	2,167	6.1	1910	16,178	2,105	15.0
1900	23,201	639	2.8	1900	36,297	5,986	19.7	1900	14,073	2,619	22.9
1890	22,565	3,115	16.0	1890	30,311	5,057	36.2	1890	11,454	3,159	38.1
1880	19,450	4,520	30.3	1880	22,254	3,820	20.7	1880	8,295	1,577	23.5
1870	14,930	8,224	122.6	1870	18,434	5,434	41.8	1870	6,718	1,394	26.2
1860	6,706	2,624	64.3	1860	13,000	9,892	318.3	1860	5,324	2,784	109.6
1850	4,082			1850	3,108			1850	2,540		
Cedar Falls:				Fort Dodge:				Newton:			
1950	14,334	4,985	53.3	1950	25,115	2,211	9.7	1950	11,728	1,261	12.1
1940	9,349	1,987	27.0	1940	22,904	1,009	4.6	1940	10,462	-1,098	-9.5
1930	7,362	1,046	16.6	1930	21,895	2,548	13.2	1930	11,560	4,933	74.4
1920	6,316	-307	-5.8	1920	19,347	3,804	24.5	1920	6,627	2,011	43.6
1910	5,012	1,860	58.8	1910	15,543	3,381	27.8	1910	4,616	994	25.4
1900	3,459	439	14.5	1900	12,162	7,291	149.7	1900	3,682	1,118	43.6
1890	3,020			1890	4,871	1,285	35.8	1890	2,564	-43	-1.6
				1880	3,586	491	15.9	1880	2,607	624	31.5
				1870	3,095	2,423	360.6	1870	1,983	366	22.6
				1860	672			1860	1,617		
Cedar Rapids:				Fort Madison:				Oskaloosa:			
1950	72,266	10,176	16.4	1950	14,954	891	6.3	1950	11,124	100	0.9
1940	62,120	6,023	10.7	1940	14,063	284	2.1	1940	11,024	901	8.9
1930	56,097	10,531	23.1	1930	13,779	1,713	14.2	1930	10,123	696	7.4
1920	45,566	12,755	38.9	1920	12,066	3,166	35.6	1920	9,427	-39	-0.4
1910	32,811	7,155	27.9	1910	8,900	-378	-4.1	1910	9,400	254	2.8
1900	25,656	7,636	42.4	1900	9,278	1,377	17.4	1900	9,212	2,654	40.5
1890	18,020	7,916	78.3	1890	7,901	3,222	68.9	1890	6,558	1,900	42.6
1880	10,104	4,164	70.1	1880	4,679	668	16.7	1880	4,598	1,394	43.5
1870	5,940	4,110	224.6	1870	4,011	1,125	39.0	1870	3,204	-1,189	-27.1
1860	1,830			1860	2,886	1,377	91.3	1860	4,393	3,768	602.9
				1850	1,509			1850	625		
Charles City:				Iowa City:				Ottumwa:			
1950	10,309	1,628	18.8	1950	27,212	10,030	58.4	1950	33,631	2,061	6.5
1940	8,681	642	8.0	1940	17,182	1,842	12.0	1940	31,570	3,495	12.4
1930	8,039	689	9.4	1930	15,340	4,073	36.1	1930	28,075	5,072	22.0
1920	7,350	1,458	24.7	1920	11,267	1,176	11.7	1920	23,003	991	4.5
1910	5,892	1,665	39.4	1910	10,091	2,104	28.3	1910	22,012	3,815	21.0
1900	4,227	1,425	50.9	1900	7,987	971	13.8	1900	18,197	4,196	30.0
1890	2,802	381	15.7	1890	7,016	-107	-1.5	1890	14,001	4,997	55.5
1880	2,421			1880	7,123	1,209	20.4	1880	9,004	3,790	72.7
				1870	5,914	700	13.4	1870	5,214	3,582	219.5
				1860	5,214	3,964	317.1	1860	1,632		
				1850	1,250						
Clinton:				Keokuk:				Sioux City:			
1950	30,379	4,109	15.6	1950	16,144	1,068	7.1	1950	83,991	1,627	2.0
1940	26,270	544	2.1	1940	15,076	-30	-0.2	1940	82,364	3,181	4.0
1930	25,726	1,575	6.5	1930	15,106	683	4.7	1930	79,183	7,956	11.2
1920	24,151	-1,426	-5.6	1920	14,423	415	3.0	1920	71,227	23,399	48.9
1910	25,577	2,879	12.7	1910	14,008	-633	-4.3	1910	47,828	14,717	44.4
1900	22,698	9,079	66.7	1900	14,041	540	3.8	1900	33,111	-4,695	-12.4
1890	13,619	4,567	50.5	1890	14,101	1,984	16.4	1890	37,806	30,440	413.3
1880	9,052	2,923	47.7	1880	12,117	-649	-5.1	1880	7,366	3,965	116.6
1870	6,129			1870	12,766	4,680	56.9	1870	3,401		
				1860	8,136	5,658	228.3				
				1850	2,478						
Council Bluffs:				Marshalltown:				Waterloo:			
1950	45,429	3,990	9.6	1950	19,821	581	3.0	1950	65,198	13,455	26.0
1940	41,439	-809	-1.4	1940	19,240	1,867	10.7	1940	51,743	5,552	12.0
1930	42,048	5,886	16.3	1930	17,373	1,642	10.4	1930	46,191	9,961	27.5
1920	36,162	6,870	28.5					1920	36,230	9,537	35.7
1910	29,292	3,490	20.2					1910	26,693	14,113	112.2
1900	25,802	4,328	33.9					1900	12,580	5,906	88.6
1890	21,474	3,411	18.9					1890	6,674	1,044	18.5
1880	18,063	8,043	80.3					1880	5,630	1,293	29.8
1870	10,020	8,009	398.3					1870	4,337		
1860	2,011										

NUMBER OF INHABITANTS

15-9

Table 5.—AREA AND POPULATION OF COUNTIES, URBAN AND RURAL: 1930 TO 1950

Figures in italics are shown only for those counties where change in definition affects urban and rural classification. Minus sign (—) denotes decrease. Percent not shown where less than 0.1 or where base is less than 100]

County	Map reference (see p. 15-2)	Land area in square miles, 1950	Total population						Urban population			Rural population			Percent urban	
			1950		1940	1930	Percent increase		1950	1940	Percent increase	1950	1940	Percent increase	1950	1940
			Total	Per square mile			1940 to 1950	1930 to 1940								
The State		56,045	2,621,073	46.8	2,538,268	2,470,939	3.3	2.7	1,250,938			1,370,135			47.7	
<i>Old urban definition</i>									<i>1,229,455</i>	<i>1,084,231</i>	<i>13.4</i>	<i>1,391,640</i>	<i>1,454,057</i>	<i>-4.3</i>	<i>46.9</i>	<i>42.7</i>
Adair	H-6	569	12,292	21.6	13,196	13,801	-6.9	-5.0				12,292	13,196	-6.9		
Adams	I-5	426	8,753	20.5	10,156	10,437	-13.8	-2.7				8,753	10,156	-13.8		
Allamakee	A-13	639	16,351	25.6	17,184	16,328	-4.8	5.2	3,158	2,972	6.3	13,193	14,212	-7.2	19.3	17.3
Appanoose	I-9	523	19,683	37.6	24,245	24,835	-18.8	-2.4	7,625	8,413	-9.4	12,058	15,832	-23.8	38.7	34.7
Audubon	F-5	448	11,579	25.8	11,790	12,264	-1.8	-3.9	2,808			8,771	11,790	-25.6	24.3	
Benton	E-11	718	22,656	31.6	22,879	22,851	-1.0	0.1	7,363	7,365		15,293	15,514	-1.4	32.5	32.2
Black Hawk	D-11	567	100,448	177.2	79,946	69,146	25.6	15.6	84,386			16,062	10,062	84.0		
<i>Old urban definition</i>									<i>83,103</i>	<i>61,092</i>	<i>36.0</i>	<i>17,545</i>	<i>18,854</i>	<i>-8.0</i>	<i>32.7</i>	<i>76.4</i>
Boone	F-7	573	28,139	49.1	29,782	29,271	-5.5	1.7	12,164	12,373	-1.7	15,975	17,409	-8.2	43.2	41.5
Bremer	C-11	439	18,884	43.0	17,932	17,046	5.3	5.2	5,124	4,156	23.3	13,760	13,776	-0.1	27.1	23.2
Buchanan	D-12	569	21,927	38.5	20,991	19,550	4.5	7.4	4,865	4,342	12.0	17,062	16,649	2.5	22.2	20.7
Buena Vista	C-4	573	21,113	36.8	19,838	18,667	6.4	6.3	6,954	5,274	31.9	14,159	14,564	-2.3	32.0	26.6
Butler	C-10	582	17,394	29.9	17,986	17,617	-3.3	2.1				17,394	17,986	-3.3		
Calhoun	D-5	572	16,925	29.6	17,584	17,605	-3.7	-0.1				16,925	17,584	-3.7		
Carroll	E-5	574	23,065	40.2	22,770	22,326	1.3	2.0	6,231	5,389	15.6	16,834	17,381	-3.1	27.0	23.7
Cass	G-5	559	18,532	33.2	18,647	19,422	-0.6	-4.0	6,480	5,802	11.7	12,052	12,845	-6.2	35.0	31.1
Cedar	F-13	585	16,910	28.9	16,884	16,760	0.2	0.7	2,633	2,518	4.6	14,277	14,366	-0.6	15.6	14.9
Cerro Gordo	B-9	576	46,053	80.0	43,845	38,476	5.0	14.0	32,957	30,844	6.9	13,096	13,001	0.7	71.0	70.8
Cherokee	C-3	573	19,052	33.2	19,268	18,737	-1.1	2.8	7,705	7,469	3.2	11,347	11,789	-3.7	40.4	38.8
Chickasaw	B-11	505	15,228	30.2	15,227	14,637		4.0	3,323	2,933	13.3	11,905	12,294	-3.2	21.8	10.3
Clarke	I-7	420	9,369	21.8	10,233	10,384	-8.4	-1.5	3,422	3,281	4.3	5,947	6,952	-14.5	36.5	32.1
Clay	B-4	571	18,103	31.7	17,762	16,107	1.9	10.3	7,446	6,599	12.8	10,657	11,163	-4.5	41.1	37.2
Clayton	C-13	778	22,522	28.9	24,334	24,559	-7.4	-0.9				22,522	24,334	-7.4		
Clinton	F-14	695	49,664	71.5	44,722	44,377	11.1	0.8	33,023	26,270	25.7	16,641	18,452	-9.8	66.5	58.7
Crawford	E-4	716	10,741	27.6	20,538	21,028	-3.9	-2.3	4,554	4,301	4.4	15,187	16,177	-6.1	23.1	21.2
Dallas	G-7	597	23,661	39.6	24,649	25,493	-4.0	-3.3	6,174	5,977	3.3	17,487	18,072	-6.3	26.1	24.2
Davis	I-10	509	9,959	19.6	11,136	11,150	-10.6	-0.1	2,688	2,732	-1.6	7,271	8,404	-13.5	27.0	24.5
Decatur	I-7	530	12,601	23.8	14,012	14,903	-10.1	-6.0				12,601	14,012	-10.1		
Delaware	D-13	573	17,734	30.9	18,487	18,122	-4.1	2.0	3,987	3,762	6.0	13,747	14,725	-6.6	22.5	20.3
Des Moines	I-13	409	42,056	102.8	36,804	38,162	14.3	-3.6	30,613	25,832	18.5	11,443	10,972	4.3	72.8	70.2
Dickinson	A-5	382	12,756	33.4	12,185	10,982	4.7	11.0				12,756	12,185	4.7		
Dubuque	D-14	608	71,337	117.3	63,768	61,214	11.9	4.2	49,671	43,892	13.2	21,666	19,876	9.0	49.6	48.8
Emmet	A-5	395	14,102	35.7	13,406	12,856	5.2	4.3	6,719	6,651	18.9	7,383	7,755	-4.8	47.6	42.2
Fayette	C-12	728	28,294	38.9	29,151	29,145	-2.9		7,868	7,801	0.7	20,436	21,350	-4.3	27.8	26.8
Floyd	B-10	503	21,505	42.8	20,169	19,524	6.6	3.3	10,309	8,681	18.8	11,196	11,488	-2.5	47.9	43.0
Franklin	C-9	586	16,268	27.8	16,379	16,382	-0.7		4,432	4,006	10.6	11,836	12,373	-4.3	27.2	24.5
Fremont	I-3	523	12,323	23.6	14,645	15,533	-15.9	-5.7				12,323	14,645	-15.0		
Groene	F-6	569	15,544	27.3	16,599	16,528	-6.4	0.4	4,326	4,088	5.8	11,218	12,511	-10.3	27.8	24.6
Grundy	D-10	501	13,722	27.4	13,518	14,133	1.5	-4.4				13,722	13,518	1.5		
Guthrie	F-5	596	15,197	25.5	17,210	17,324	-11.7	-0.7				15,197	17,210	-11.7		
Hamilton	D-8	577	19,660	34.1	19,922	20,978	-1.3	-5.0	7,611	6,738	13.0	12,049	13,184	-8.6	38.7	33.8
Hancock	B-8	570	15,077	26.5	15,402	14,892	-2.1	4.1				15,077	15,402	-2.1		
Hardin	D-9	574	22,218	38.7	22,530	22,947	-1.4	-1.8	8,007	7,973	0.4	14,211	14,552	-2.3	36.0	35.4
Harrison	F-3	695	19,560	28.1	22,767	24,897	-14.1	-8.6	3,546	3,994	-11.2	16,014	18,773	-14.7	18.1	17.5
Henry	I-13	440	18,708	42.5	17,994	17,660	4.0	1.9	5,843	4,610	26.7	12,865	13,384	-3.9	31.2	25.6
Howard	A-11	471	13,105	27.8	13,531	13,082	-3.1	-3.4	3,638	3,530	3.1	9,407	10,001	-5.8	27.8	26.1
Humboldt	C-7	435	13,117	30.2	13,459	13,202	-2.5	1.9	3,219	2,819	14.2	9,898	10,640	-7.0	24.5	20.9
Ida	D-4	431	10,697	24.8	11,047	11,933	-3.2	-7.4				10,697	11,047	-3.2		
Iowa	F-11	584	15,835	27.1	17,016	17,332	-6.9	-1.8				15,835	17,016	-6.9		
Jackson	E-14	644	18,622	28.9	19,181	18,481	-2.9	3.8	4,307	4,076	5.7	14,315	15,106	-5.2	23.1	21.3
Jasper	F-9	736	32,305	43.9	31,496	32,936	2.6	-4.4	11,723	10,462	12.1	20,582	21,034	-2.1	36.3	33.2
Jefferson	I-12	436	15,696	36.0	15,762	16,241	-0.4	-2.9	7,299	6,773	7.8	8,397	8,989	-6.6	46.5	43.0
Johnson	F-13	620	45,756	73.8	33,191	30,276	37.9	9.6	27,212	17,132	58.4	18,544	16,000	15.8	59.5	51.8
Jones	E-13	585	19,401	33.2	19,950	19,206	-2.8	3.9	6,798	6,615	2.8	12,603	12,335	-5.5	35.0	33.2
Keokuk	G-11	579	16,797	29.0	18,406	19,148	-8.7	-3.9				16,797	18,406	-8.7		
Kossuth	A-7	979	26,241	26.8	26,630	25,452	-1.5	4.6	5,415	4,954	9.3	20,826	21,678	-3.9	20.6	18.6
Lee	J-13	522	43,102	82.6	41,074	41,268	4.9	-0.5	31,098	29,139	6.7	12,004	11,935	0.6	72.1	70.9
Linn	E-12	713	104,274	146.2	89,142	82,836	17.0	8.3	78,212	66,841	17.0	26,062	22,301	16.9	75.0	75.0
Louisia	H-13	403	11,101	27.5	11,384	11,575	-2.5	-1.7				11,101	11,384	-2.5		
Lucas	I-9	434	12,069	27.8	14,571	15,114	-17.2	-3.6	5,320	5,754	-7.5	6,749	8,317	-23.5	44.1	39.5
Lyon	A-2	588	14,697	25.0	15,374	15,293	-4.4	0.5	2,640	2,556	3.3	12,057	12,818	-5.9	18.0	16.6
Madison	H-7	565	13,131	23.2	14,525	14,331	-0.6	1.4	3,570	3,631	-1.7	9,561	10,894	-12.2	27.2	25.0
Mahaska	G-10	572	24,672	43.1	26,485	25,804	-2.6	2.6	11,124	11,024	0.9	13,548	15,461	-12.4	45.1	41.6
Marion	G-9	568	25,930	45.7	27,019	25,727	-4.0	5.0	12,052	10,574	14.0	13,878	16,445	-15.6	46.5	39.1
Marshall	E-9	574	35,611	62.0	35,406	33,727	0.6	5.0	19,821	19,240	3.0	15,790	16,166	-2.3	55.7	54.3
Mills	I-3	446	14,064	31.5	15,064	15,866	-6.6									

Table 5.—AREA AND POPULATION OF COUNTIES, URBAN AND RURAL: 1930 TO 1950—Con.

County	Map reference (see p. 15-2)	Land area in square miles, 1950	Total population						Urban population			Rural population			Percent urban		
			1950		1940	1930	Percent increase		1950	1940	Percent increase	1950	1940	Percent increase	1950	1940	
			Total	Per square mile			1940 to 1950	1930 to 1940									
Pocahontas.....	C-5	580	15,496	26.7	16,266	15,687	-4.7	3.7									
Polk.....	F-8	594	226,010	380.5	195,835	172,837	15.4	13.3									
Old urban definition									199,934			15,496	16,266	-4.7			
Pottawattamie ¹	G-3	964	69,682	72.3	66,756	69,888	4.4	-4.5	185,580	164,071	11.9	42,430	31,764	33.6	81.2	83.8	
Old urban definition									47,141			22,541			67.7		
Poweshiek.....	F-10	589	19,344	32.8	18,758	18,727	3.1	0.2	46,489	41,439	9.6	24,253	25,317	-4.2	65.2	62.1	
Ringgold.....	I-6	538	9,528	17.7	11,137	11,966	-14.4	-6.9				6,828	5,210	31.1	12,516	13,548	-7.6
Sac.....	D-4	578	17,518	30.3	17,639	17,641	-0.7					9,528	11,137	-14.4	35.3	27.8	
Scott.....	G-14	453	100,698	222.3	84,748	77,332	18.8	9.6				3,170	3,165	0.2	14,348	14,474	-0.9
Old urban definition									81,837			18,861			18.1		17.9
Shelby.....	F-4	587	15,942	27.2	16,720	17,131	-4.7	-2.4	79,681	69,182	16.2	21,017	15,566	35.0	79.1	81.6	
Sioux.....	B-2	766	26,381	34.4	27,209	26,806	-3.0	1.5				3,915	3,727	5.0	12,027	12,993	-7.4
Story.....	F-8	568	44,294	78.0	33,434	31,141	32.5	7.4				2,625	2,681	-2.1	12,027	12,993	-3.1
Tama.....	E-10	720	21,688	30.1	22,428	21,987	-3.3	2.0				26,661	15,908	67.6	17,633	17,526	0.6
Taylor.....	I-5	528	12,420	23.5	14,258	14,859	-12.9	-4.0				2,930	2,832	3.5	18,758	19,596	-4.3
Union.....	I-6	426	15,651	36.7	16,280	17,435	-3.9	-6.6				8,317	8,033	3.5	7,334	8,247	-11.1
Van Buren.....	I-10	487	11,007	22.6	12,083	12,603	-8.7	-4.4							11,007	12,053	-8.7
Wapello.....	I-12	437	47,397	108.5	44,280	40,480	7.0	9.4				33,631	31,570	6.5	13,766	12,710	8.3
Warren.....	G-8	572	17,758	31.0	17,695	17,700	0.4					5,145	4,123	24.8	12,613	13,572	-7.1
Washington.....	G-12	568	19,557	34.4	20,055	19,822	-2.5	1.2				5,902	5,227	12.9	13,655	14,828	-7.9
Wayne.....	I-9	532	11,737	22.1	13,308	13,787	-11.8	-3.5							11,737	13,308	-11.8
Webster.....	D-7	718	44,241	61.6	41,521	40,425	6.6	2.7				25,115	22,904	9.7	19,126	18,617	2.7
Winnebago.....	A-8	402	13,450	33.5	13,972	13,143	-3.7	6.3				2,766	2,545	8.7	10,684	11,427	-6.5
Winneshiek.....	A-12	688	21,639	31.5	22,263	21,630	-2.8	2.9				6,060	5,303	14.3	15,579	16,960	-8.1
Woodbury.....	D-2	871	103,917	119.3	103,627	101,669	0.3	1.9				83,991	82,364	2.0	19,226	21,263	-6.3
Worth.....	A-9	401	11,068	27.6	11,449	11,164	-3.3	2.6							11,068	11,449	-3.3
Wright.....	C-7	577	19,652	34.1	20,038	20,216	-1.9	-0.9				7,326	6,995	4.7	12,326	13,043	-5.5

¹ Part of Sarpy County, Nebr., annexed to Pottawattamie in 1943.

Table 6.—POPULATION OF COUNTIES BY MINOR CIVIL DIVISIONS: 1930 TO 1950

[Minor civil division figures for 1940 and 1950 do not necessarily add to county totals. Figures for 1940 and 1950 not available for places incorporated subsequent to Apr. 1, 1940. Boundary changes between 1940 and 1950 given in footnotes; for changes between 1930 and 1940, see reports of 16th Census (1940), *Population*, Vol. I, pp. 367-378. Total population of a place located within 2 or more minor civil divisions appears in table 7.]

County and minor civil division	1950	1940	1930	County and minor civil division	1950	1940	1930	County and minor civil division	1950	1940	1930
Adair County	12,292	13,195	13,891	Adams County—Con.				Appanoose County—Con.			
Adair township.....	807	863	930	Quincy township.....	2,601	2,762	2,597	Pleasant township.....	1,264	1,598	1,738
Adair town (part).....	807	863	930	Corning city (part).....	2,033	2,107	1,965	Cincinnati town.....	703	859	911
Bridgewater township.....	315	336	362	Union township.....	414	463	547	Sharon township.....	2,855	361	337
Bridgewater town.....	299	302	327	Washington township.....	526	626	711	Taylor township.....	1,005	1,112	1,070
Eureka township.....	396	467	463	Allamakee County	16,351	17,184	16,328	Moravia town.....	652	731	684
Grand River township.....	431	518	522	Center township.....	521	606	595	Udell township.....	601	739	740
Greenfield township.....	2,169	1,950	1,920	Fairview township.....	228	307	313	Udell town.....	96	137	151
Greenfield town.....	2,102	1,869	1,857	Franklin township.....	671	805	726	Unionville town.....	204	253	221
Grove township.....	505	611	594	French Creek township.....	305	372	378	Union township.....	252	301	331
Harrison township.....	483	578	608	Hanover township.....	350	430	434	Vermilion township.....	619	758	791
Jackson township.....	434	489	574	Iowa township.....	848	921	929	Walnut township.....	2,036	2,942	3,020
Jefferson township.....	506	566	591	New Albin town.....	668	602	556	Mystic city ¹	1,233	1,322	1,284
Lee township.....	390	411	455	Jefferson township.....	734	767	693	Rathbun town.....	229	322	299
Lincoln township.....	484	501	602	Lafayette township.....	823	542	631	Washington township.....	1,326	1,615	1,761
Orient township.....	871	918	1,008	Lansing township.....	2,023	1,953	1,940	Moulton town (part).....	879	1,019	1,299
Orient town.....	427	442	433	Lansing town.....	1,596	1,588	1,321	Wells township.....	565	783	946
Prussia township.....	463	511	574	Linton township.....	462	499	552	Moulton town (part).....	106	162	177
Richland township.....	532	542	589	Ludlow township.....	703	739	752	Audubon County	11,579	11,790	12,264
Stuart township.....	398	466	423	Makee township.....	3,946	3,821	3,328	Audubon township.....	592	652	727
Stuart city (part).....	398	466	423	Waukon city.....	5,153	2,972	2,526	Cameron township.....	479	519	571
Summerset township	1,316	1,328	1,369	Water Creek township.....	777	913	890	Douglas township.....	584	624	669
Fontanelle town.....	812	797	833	Waterville town.....	199	253	222	Exira township.....	1,839	1,838	1,822
Summit township.....	410	501	541	Post township.....	1,978	1,839	1,719	Exira town.....	156	136	147
Union township.....	452	497	577	Postville town.....	1,343	1,194	1,060	Brayton town (part).....	1,129	1,046	937
Walnut township.....	529	629	693	Taylor township.....	861	800	693	Exira town.....	501	501	605
Casey town (part).....	87	81	85	Harpers Ferry town.....	252	261	229	Greeley township.....	696	802	830
Washington township.....	402	424	532	Union City township.....	479	472	497	Hamlin township.....	3,502	3,150	3,001
Adams County	8,753	10,156	10,437	Union Prairie township.....	674	753	613	Leroy township.....	2,808	2,409	2,255
Carl township.....	445	543	589	Waterloo township.....	568	645	645	Audubon city.....			
Colony township.....	493	510	619	Appanoose County	19,683	24,245	24,835	Lincoln township.....	668	760	855
Douglas township.....	739	1,144	893	Bellair township ¹	981	1,473	1,658	Gray town.....	183	182	194
Carbon town.....	232	383	266	Numa town (part).....	212	276	364	Melville township.....	454	527	535
Grant township.....	427	509	600	Caldwell township.....	840	1,194	1,162	Oakfield township.....	676	778	868
Jasper township.....	786	825	865	Erilne town.....	342	481	437	Brayton town (part).....	83	81	89
Corning city (part).....	71	55	61	Center township.....	7,625	8,413	8,147	Sharon township.....	1,031	1,053	1,131
Lincoln township.....	430	530	584	Centerville city.....	7,625	8,413	8,147	Kimballtown.....	428	349	373
Mercer township.....	396	459	519	Chariton township.....	295	351	416	Viola township.....	557	586	650
Nodaway township	728	905	1,010	Douglas township.....	327	330	372	Benton County	22,656	22,879	22,851
Nodaway town.....	253	270	324	Franklin township.....	327	436	411	Belle Plaine township.....	3,056	3,202	3,239
Prescott township.....	768	880	923	Independence township.....	386	516	571	Belle Plaine city.....	3,056	3,202	3,239
Prescott town.....	372	400	442	Johns township.....	558	784	743	Benton township.....	335	394	390
				Plano town.....	106	209	153	Big Grove township.....	557	606	602
				Lincoln township.....	443	639	571	Bruce township.....	465	505	528
				Numa town (part).....	36	46	36	Canton township.....	467	483	507

¹ APPANOOSE.—Mystic city returned in 1940 as in Bellair and Walnut townships.

NUMBER OF INHABITANTS

Table 6.—POPULATION OF COUNTIES BY MINOR CIVIL DIVISIONS: 1930 TO 1950—Con.

County and minor civil division	1950	1940	1930	County and minor civil division	1950	1940	1930	County and minor civil division	1950	1940	1930
Benton County—Con.				Boone County—Con.				Butler County			17,394 17,986 17,617
Cedar township.....	797	826	887	Union township.....	640	794	870	Albion township.....	1,019	1,058	1,563
Mount Auburn town.....	210	223	196	Berkley town (part).....	67	105	77	Parkersburg town (part).....	1,085	1,028	878
Eden township.....	537	535	504	Worth township.....	536	573	645	Beaver township.....	1,214	1,231	1,169
Eldorado township.....	833	844	924	Luther town (part).....	189	188	132	New Hartford town.....	584	548	500
Newhall town.....	366	380	336	Yell township.....	1,882	2,010	1,900	Bennezzette township.....	670	756	742
Florence township.....	1,064	1,072	1,121	Fraser town (part).....	11	8	12	Aredale town.....	204	225	204
Norway town.....	441	407	448	Ogden town (part).....	1,374	1,378	1,285	Butler township.....	1,562	1,620	1,621
Fremont township.....	946	913	950	Bremer County			18,884 17,932 17,046	Clarksville town (part).....	671	1,000	973
Atkins town.....	387	380	314	Dayton township.....	691	715	761	Coldwater township.....	2,008	1,978	1,901
Harrison township.....	461	477	460	Douglas township.....	749	727	768	Greene town.....	1,347	1,303	1,268
Homer township.....	481	514	560	Franklin township.....	650	655	690	Dayton township.....	608	635	632
Iowa township.....	536	583	629	Frederika township.....	513	502	550	Fremont township.....	588	644	678
Luzerne town (part).....	45	39	46	Frederika town.....	210	236	204	Jackson township.....	864	960	908
Jackson township.....	1,014	1,013	1,013	Fremont township.....	1,801	1,688	1,600	Allison town (part).....	14	9	7
Garrison town.....	467	459	432	Tripoli town.....	1,184	1,001	891	Clarksville town (part).....	239	240	170
Kane township.....	954	1,048	1,139	Jackson township.....	830	793	764	Jefferson township.....	537	584	578
Keystone town.....	428	466	499	Jamesville town (part).....	409	347	304	Madison township.....	614	690	693
Leroy township.....	1,099	1,090	1,168	Jefferson township.....	1,201	1,091	1,034	Monroe township.....	1,521	1,458	1,400
Blairtown town.....	523	525	488	Denver town.....	635	556	500	Aplington town.....	702	688	622
Luzerne town (part).....	141	96	103	Lafayette township.....	563	650	686	Parkersburg town (part).....	215	232	168
Monroe township.....	505	529	571	LeRoy township.....	347	367	401	Pittsford township.....	1,304	1,404	1,340
Polk township.....	1,236	1,173	1,152	Maxfield township.....	1,276	1,310	1,296	Bristow town (part).....	49	56	48
Urbana town.....	414	397	354	Readdy town.....	468	426	385	Dumont town.....	718	762	698
St. Clair township.....	651	636	694	Polk township.....	1,154	1,209	1,115	Ripley township.....	474	541	602
Shellsburg township.....	632	552	546	Plainfield town.....	387	362	293	Shell Rock township.....	1,500	1,518	1,414
Shellsburg town.....	632	552	546	Summer township.....	1,911	1,752	1,561	Shell Rock town.....	1,013	925	806
Taylor township.....	713	681	717	Summer No. 2 township.....	554	588	591	Washington township.....	635	731	764
Union township.....	1,010	1,046	1,118	Warren township.....	858	928	887	West Point township.....	1,607	1,569	1,502
Van Horne town.....	511	551	527	Washington township.....	662	711	690	Allison town (part).....	757	699	596
Vinton township.....	4,307	4,163	3,372	Waverly township.....	5,124	4,156	3,652	Bristow town (part).....	264	262	245
Vinton city.....	4,307	4,163	3,372	Waverly city.....	5,124	4,156	3,652	Calhoun County			16,925 17,584 17,605
Black Hawk County			100,448 79,946 69,146	Buchanan County			21,927 20,991 19,550	Butler township.....	1,595	1,542	1,588
Barclay township.....	646	691	642	Buffalo township.....	908	949	902	Jolley town.....	195	161	174
Bennington township.....	629	721	689	Aurora town (part).....	186	221	244	Pomeroy town (part).....	847	789	798
Big Creek township.....	2,075	1,897	1,855	Stanley town.....	158	185	198	Calhoun township.....	400	444	451
La Porte City town.....	1,770	1,594	1,470	Byron township.....	1,175	1,102	1,080	Cedar township.....	807	907	915
Black Hawk township.....	1,169	1,082	1,091	Winthrop town.....	604	546	496	Rinard town.....	115	143	140
Hudson town.....	613	492	470	Cono township.....	606	540	562	Somers town.....	217	219	199
Cedar township.....	985	768	585	Fairbank township.....	1,412	1,339	1,277	Center township.....	1,125	1,174	1,190
Cedar Falls township.....	15,759	10,457	8,131	Fairbank town (part).....	617	594	571	Rockwell City (part).....	485	475	418
Cedar Falls city (part).....	14,041	9,349	7,502	Fremont township.....	529	504	577	Elm Grove township.....	562	592	624
Eagle township.....	590	609	610	Hazleton township.....	1,312	1,269	1,251	Yetter town.....	181	156	114
East Waterloo township.....	37,164	29,900	25,875	Hazleton town.....	550	539	499	Garfield township.....	508	558	627
Evansdale town (part).....	3,324	2,784	2,459	Homer township.....	788	806	801	Lytton town (part).....	43	30	42
Waterloo city (part).....	32,875	27,116	23,416	Rowley town.....	249	233	205	Greenfield township.....	607	715	705
Fox township.....	730	761	755	Jefferson township.....	915	987	1,018	Kriner town.....	133	169	121
Lester township.....	1,070	1,034	976	Brandon town.....	319	324	308	Jackson township.....	519	554	534
Dunkerton town.....	409	360	327	Liberty township.....	959	1,048	985	Lake City township.....	2,308	2,216	2,012
Lincoln township.....	582	564	661	Quasqueton town.....	374	400	342	Lake City.....	2,308	2,216	2,012
Mt. Vernon township.....	1,014	989	867	Madison township.....	1,274	1,239	1,151	Lake Creek township.....	483	540	599
Waterloo city (part).....	81	93	830	Aurora town (part).....	59	55	37	Lincoln township.....	2,147	1,993	2,020
Orange township.....	1,108	933	830	Lanont town.....	674	589	521	Manson town.....	1,622	1,429	1,328
Waterloo city (part).....	362	362	362	Middlefield township.....	545	545	541	Logan township.....	440	512	557
Poyner township.....	1,844	1,497	1,238	Newton township.....	611	622	602	Reading township.....	854	936	942
Evansdale town (part).....	247	247	247	Perry township.....	2,063	1,600	1,464	Parnhamville town.....	569	427	365
Gilbertville town.....	399	259	241	Jesus town.....	1,163	902	736	Sherman township.....	582	486	621
Spring Creek township.....	441	497	488	Washington township.....	474	507	523	Pomeroy town (part).....	21	54	34
Union township.....	428	427	407	Independence city.....	4,395	4,342	3,991	Twin Lakes township.....	2,327	2,477	2,255
Washington township.....	1,036	446	388	Westburg township.....	594	586	551	Rockwell City (part).....	1,343	1,010	1,696
Jamesville town (part).....	96	19	27	Buena Vista County			21,113 19,838 18,667	Union township.....	1,350	1,238	1,262
Waterloo township.....	33,178	26,693	23,046	Barnes township.....	1,117	1,230	1,186	Lohrville town.....	618	770	776
Castle Hill town.....	425	294	254	Linn Grove town.....	220	402	360	Williams township.....	590	583	608
Cedar Falls city (part).....	293	293	293	Rembrandt town.....	296	302	293	Arcadia township.....	1,026	1,054	1,087
Waterloo city (part).....	1,930	24,559	21,658	Brooke township.....	415	447	445	Arcadia town.....	425	410	391
Boone County			28,139 29,782 29,271	Coon township.....	519	563	607	Carroll township.....	6,168	5,330	4,642
Amaqua township.....	605	704	711	Elk township.....	536	532	603	Carroll city (part).....	6,168	5,330	4,642
Beaver town.....	114	126	111	Fairfield township.....	1,332	1,476	1,225	Eden township.....	902	1,024	1,083
Beaver township.....	445	501	529	Albert City town.....	750	759	593	Templeton town.....	585	590	428
Berkley town (part).....	4	5	5	Grant township.....	598	652	679	Ewaldt township.....	1,532	569	601
Cass township.....	2,038	1,892	1,228	Hayes township.....	546	518	443	Glidden township.....	1,714	1,653	1,670
Colfax township.....	589	656	701	Lakeside town (part).....	95	23	23	Glidden town.....	990	941	854
Luther town (part).....	2	7	5	Lee township.....	557	599	629	Ralston town (part).....	149	187	173
Des Moines township.....	13,546	13,767	13,264	Lincoln township.....	402	510	538	Grant township.....	656	695	757
Boone city.....	18,164	19,373	11,886	Maple Valley township.....	550	540	605	Carroll city (part).....	63	59	49
Dodge township.....	1,076	1,224	1,242	Newell township.....	1,374	1,425	1,405	Lidderdale town (part).....	18	22	37
Fraser town (part).....	198	248	275	Newton township.....	884	854	812	Jasper township.....	763	844	898
Douglas township.....	1,862	2,165	2,135	Nokomis township.....	1,929	1,839	1,907	Lanesboro town.....	280	289	270
Madrid city (part).....	1,483	1,720	1,683	Ala town.....	1,348	1,269	1,297	Kniest township.....	820	866	907
Garden township.....	922	1,102	1,186	Poland township.....	1,158	1,185	1,244	Breda town (part).....	2	3	3
Madrid city (part).....	316	354	378	Marathon town.....	565	597	573	Maple River township.....	772	866	874
Sheldahl town (part).....	4	27	27	Providence township.....	590	635	646	Newton township.....	1,010	1,007	978
Grant township.....	794	853	905	Scott township.....	531	487	604	Dedham town.....	300	392	327
Boholm town.....	304	285	280	Sioux Rapids township.....	1,010	1,059	998	Pleasant Valley township.....	652	741	752
Harrison township.....	602	693	743	Sioux Rapids town.....	1,010	1,059	998	Willey town.....	84	86	55
Jackson township.....	632	681	777	Storm Lake township.....	7,219	5,450	4,335	Richland township.....	434	513	55
Marcy township.....	891	1,012	1,093	Lakeside town (part).....	124	80	80	Roselle township.....	978	1,061	1,068
Ogden town (part).....	112	135	143	Storm Lake city.....	6,054	5,274	4,177	Halbur town.....	255	299	152
Peoples township.....	533	566	678	Washington township.....	970	694	698	Sheridan township.....	770	778	797
Pilot Mound township.....	546	589	663	Truesdale town.....	198	185	116	Lidderdale town (part).....	2,292	2,182	2,025
Pilot Mound town (part).....	10	7	22	Butler County			17,394 17,986 17,617	Union township.....	2,297	2,182	2,025
Pilot Mound town.....	246	282	274	Butler County			17,394 17,986 17,617	Coon Rapids town.....	1,076	1,553	1,503

¹ BLACK HAWK.—Parts of Cedar Falls township annexed to Cedar Falls city in 1945, 1946, and 1947. Parts of Waterloo township annexed to Cedar Falls city in 1945, 1946, and 1948. Evansdale town incorporated in 1947. Parts of the following townships annexed to Waterloo city: East Waterloo in 1945, 1947, and 1949; Mt. Vernon in 1947; Orange in 1948 and 1949; Waterloo in 1947, 1948, and 1949.

² BUENA VISTA.—Parts of Storm Lake township annexed to Storm Lake city in 1940 and 1947.

³ BUTLER.—Part of Monroe township annexed to Parkersburg town in 1949.

Table 6.—POPULATION OF COUNTIES BY MINOR CIVIL DIVISIONS: 1930 TO 1950—Con.

County and minor civil division	1950	1940	1930	County and minor civil division	1950	1940	1930	County and minor civil division	1950	1940	1930		
Carroll County—Con.				Cherokee County—				Clay County—Con.					
Warren township.....	1,801	1,748	1,817	Afton township.....	540	596	566	Sioux township.....	607	527	522		
Manning town.....	1,801	1,748	1,817	Amherst township.....	552	563	627	Spencer township.....	7,446	6,599	5,019		
Washington township.....	549	593	628	Cedar township.....	617	665	723	Spencer city.....	7,446	6,599	5,019		
Wheatland township.....	1,146	1,247	1,197	Larrabee town.....	168	189	189	Summit township.....	655	674	664		
Breda town (part).....	504	529	481	Cherokee township.....	8,132	7,923	6,913	Postoria town.....	147	186	112		
Cass County.....			18,532	18,647	19,422	Cherokee city.....	7,705	7,469	6,443	Waterford township.....	415	446	497
Atlantic township.....	6,480	5,802	5,585	Diamond township.....	474	544	548	Clayton County.....			22,522	24,334	24,559
Atlantic city.....	6,480	5,802	5,585	Grand Meadow township.....	544	560	640	Boardman township.....	2,155	2,204	1,967		
Bear Grove township.....	466	551	573	Liberty township.....	584	599	624	Elkader town.....	1,584	1,556	1,339		
Benton township.....	443	518	607	Marcus township.....	1,801	1,721	1,736	Buena Vista township.....	343	481	523		
Brighton township.....	648	735	607	Marcus town.....	1,263	1,206	1,138	North Buena Vista town.....	148	203	183		
Marne town.....	814	845	815	Pilot township.....	455	483	493	Cass township.....	1,842	1,880	1,805		
Cass township.....	994	1,059	1,145	Pitcher township.....	1,240	1,224	1,238	Strawberry Point town.....	1,247	1,223	1,123		
Lewis town.....	511	557	539	Aurelia town.....	807	759	739	Clayton township.....	521	596	644		
Edna township.....	375	461	537	Rock township.....	482	544	634	Clayton town.....	136	161	162		
Franklin township.....	720	787	804	Sheridan township.....	1,053	1,125	1,125	Cox Creek township.....	969	855	917		
Wiola town.....	227	246	225	Cleghorn town.....	246	236	238	Littleport town (part).....	661	115	149		
Grant township.....	1,609	1,675	1,749	Meriden town.....	164	200	188	Elk township.....	552	622	677		
Anita town.....	1,112	1,088	1,102	Silver township.....	494	531	590	Farmersburg township.....	309	375	387		
Grove township.....	677	637	627	Spring township.....	378	442	463	Farmersburg town (part).....	255	285	264		
Lincoln township.....	490	499	564	Tilden township.....	492	470	521	Garnaville township.....	995	936	846		
Massena township.....	967	986	1,075	Willow township.....	1,289	1,340	1,326	Garnaville town.....	581	461	395		
Massena town.....	459	479	475	Quimby town.....	398	363	318	Giard township.....	701	730	752		
Noble township.....	606	655	662	Washta town.....	408	442	448	Grand Meadow township.....	606	667	633		
Pleasant township.....	1,675	1,659	1,807	Chickasaw County.....			15,228	15,227	14,637	Highland township.....	498	539	490
Griswold town.....	1,132	1,139	1,139	Bradford township.....	2,345	2,209	2,099	Jefferson township.....	2,550	2,570	2,670		
Pymosa township.....	549	572	624	Nashua town.....	1,609	1,439	1,363	Guttenberg town.....	1,912	1,860	1,913		
Union township.....	960	1,047	1,106	Chickasaw township.....	1,175	1,231	1,154	Osterdock town (part).....	9	27	19		
Cumberland town.....	493	595	605	Bassett town.....	125	147	149	Lodomillo township.....	994	1,085	1,077		
Victoria township.....	398	500	564	Ionia town.....	301	223	240	Edgewood town (part).....	316	331	301		
Washington township.....	475	504	508	Dayton township.....	1,539	1,443	1,342	Mallory township.....	574	698	805		
Cedar County.....			16,910	16,884	16,760	New Hampton city (part).....	870	838	750	Osterdock town (part).....	42	51	73
Cass township.....	387	477	456	Deerfield township.....	775	839	870	Marion township.....	601	765	791		
Center township.....	3,657	3,557	3,267	Dresden township.....	909	898	909	Mendon township.....	2,364	2,757	2,838		
Typton city.....	2,633	2,618	2,145	Fredericksburg town (part).....	865	824	877	McGregor town.....	1,193	1,209	1,299		
Dayton township.....	1,332	1,249	1,267	Fredericksburg township.....	913	890	880	Marquette town.....	641	747	814		
Clarence town.....	791	685	659	Fredericksburg town (part).....	930	825	890	Millville township.....	533	637	750		
Fairfield township.....	504	494	518	Jacksonville township.....	787	968	880	Monona township.....	2,212	2,088	2,083		
Farmington township.....	1,718	1,460	1,446	New Hampton township.....	3,039	2,832	2,408	Luana town.....	220	204	182		
Durant town.....	1,075	810	733	New Hampton city (part).....	2,553	2,095	1,728	Monona town.....	1,346	1,191	1,103		
Fromont township.....	1,119	1,247	1,187	Richland township.....	543	607	592	Read township.....	465	504	547		
Mechanicsville town (part).....	103	195	112	Stapleton township.....	1,136	1,116	1,064	Sperry township.....	922	984	987		
Stanwood town.....	547	689	531	Lawler town.....	539	542	476	Volga City town.....	423	429	417		
Gower township.....	559	576	551	Utica township.....	819	911	971	Volga township.....	871	1,014	1,018		
Inland township.....	943	934	995	Washington township.....	1,248	1,293	1,314	Elkport town.....	99	130	116		
Bennett town.....	367	352	305	Alta Vista town.....	312	333	393	Garber town.....	153	158	120		
Iowa township.....	511	584	606	North Washington town.....	159	138	110	Littleport town (part).....	43	55	54		
Linn township.....	256	258	296	Clarke County.....			9,369	10,233	10,384	Wagner township.....	745	807	821
Massillon township.....	594	636	682	Doyle township.....	491	539	659	Farmersburg town (part).....	8	11	11		
Pioneer township.....	1,192	1,106	1,165	Franklin township.....	386	434	517	St. Olaf town.....	153	191	174		
Mechanicsville town (part).....	747	626	669	Fremon township.....	431	486	448	Clinton County.....			49,664	44,722	44,377
Red Oak township.....	338	357	364	Green Bay township.....	393	492	509	Bloomfield township.....	998	1,046	1,117		
Rochester township.....	470	470	476	Jackson township.....	620	816	816	Delmar town.....	415	434	489		
Springdale township.....	1,675	1,704	1,593	Woodburn town.....	325	324	305	Brookfield township.....	659	687	695		
West Franch town.....	769	719	682	Knox township.....	404	481	525	Camanche township.....	1,662	1,236	1,159		
Springfield township.....	1,233	1,323	1,445	Liberty township.....	420	496	575	Camanche town.....	1,212	814	728		
Louden town.....	642	645	697	Madison township.....	360	428	500	Center township.....	732	711	735		
Sugar Creek township.....	422	449	446	Osceola township.....	451	512	559	Clinton township.....	30,379	26,270	25,726		
Cerro Gordo County.....			46,053	43,845	38,476	Osceola city township.....	3,422	3,281	2,871	Clinton city.....	30,379	26,270	25,726
Bath township.....	559	607	614	Osceola city.....	3,422	3,281	2,871	Deep Creek township.....	733	779	820		
Clear Lake township.....	1,288	1,004	822	Troy township.....	1,170	1,281	1,314	Goose Lake town.....	143	145	128		
Clear Lake City township.....	4,977	3,704	3,066	Murray town.....	767	857	823	DeWitt township.....	3,552	3,099	2,944		
Clear Lake city.....	4,977	3,704	3,066	Ward township.....	405	462	493	De Witt city.....	2,644	2,205	2,041		
Dougherty township.....	638	729	754	Washington township.....	407	425	538	Eden township.....	850	797	850		
Dougherty town.....	212	215	215	Clay County.....			18,103	17,762	16,107	Low Moor town.....	279	252	271
Falls township.....	1,187	1,288	1,150	Clay township.....	1,025	999	1,004	Elk River township.....	949	978	904		
Plymouth town.....	395	427	388	Royal town.....	495	426	410	Andover town.....	80	72	76		
Rock Falls town.....	139	153	109	Douglas township.....	502	547	595	Grant township.....	581	535	525		
Genesee township.....	1,198	1,203	1,213	Freeman township.....	779	855	829	Hampshire township.....	568	577	581		
Rockwell town.....	753	779	750	Dickens town.....	311	378	353	Liberty township.....	581	602	592		
Grant township.....	586	654	655	Garfield township.....	770	792	793	Toronto town.....	166	142	113		
Grimes township.....	1,170	1,146	1,124	Webb town.....	235	251	240	Lincoln township.....	555	612	542		
Meservey town.....	297	232	255	Gillett Grove township.....	762	854	813	Olive township.....	1,000	1,024	1,051		
Thornton town (part).....	352	342	326	Greenville town.....	173	169	168	Calamus town.....	381	384	374		
Lake township.....	690	745	688	Herdland township.....	490	531	570	Orange township.....	1,036	1,038	974		
Lime Creek township.....	956	944	988	Lake township.....	490	531	570	Grand Mound town.....	526	526	498		
Lincoln township.....	461	530	585	Lincoln township.....	659	650	651	Sharon township.....	1,123	1,062	1,120		
Mason township.....	1,565	1,115	696	Fossie town.....	112	96	85	Lost Nation town.....	567	493	493		
Central Heights town.....	766			Logan township.....	405	447	506	Spring Rock township.....	1,078	1,084	1,154		
Mason City township.....	27,980	27,080	23,304	Lone Tree township.....	936	980	907	Wheatland town.....	568	535	539		
Mason City.....	27,980	27,080	23,304	Everly town.....	547	523	432	Spring Valley township.....	357	310	436		
Mount Vernon township.....	575	537	530	Meadow township.....	574	620	634	Washington township.....	552	584	629		
Owen township.....	501	574	604	Peterson township.....	1,071	1,173	1,120	Waterford township.....	1,008	979	1,055		
Pleasant Valley township.....	691	769	754	Peterson town.....	589	603	638	Charlotte town.....	427	393	407		
Sualedale town.....	205	204	178	Riverton township.....	527	533	541	Welton township.....	661	712	878		
Thornton town (part).....	59	56	57					Welton town.....	93	100	80		
Portland township.....	567	631	622										
Union township.....	464	475	457										

¹ CASS.—Part of Grove township annexed to Atlantic township, coextensive with Atlantic city, in 1946.
² CERRO GORDO.—Parts of Clear Lake township annexed to Clear Lake City township, coextensive with Clear Lake city, in 1947 and 1948. Part of Mason township returned as part of Mason City township in 1940. Part of Mason township annexed to Mason City township, coextensive with Mason City, in 1945. Central Heights town incorporated in 1949.
³ CLINTON.—Part of Lincoln township annexed to Clinton city, coextensive with Clinton township, in 1945.

NUMBER OF INHABITANTS

Table 6.—POPULATION OF COUNTIES BY MINOR CIVIL DIVISIONS: 1930 TO 1950—Con.

County and minor civil division	1950	1940	1930	County and minor civil division	1950	1940	1930	County and minor civil division	1950	1940	1930
Crawford County	19,741	20,538	21,028	Davis County—Con.				Dickinson County	12,756	12,185	10,982
Boyer township.....	498	685	665	Union township.....	557	679	751	Center Grove township.....	4,419	3,813	3,053
Charter Oak township.....	1,258	1,337	1,327	West Grove township.....	526	543	661	Arnolds Park town.....	1,078	855	597
Charter Oak town.....	710	776	688	Wyacondah township.....	646	754	829	Okoboji town (part).....	307	255	176
Denison township.....	5,161	5,006	4,499	Decatur County	12,601	14,012	14,903	Spirit Lake city (part) ¹⁰	2,315	2,023	1,697
Denison city.....	4,554	4,561	3,805	Bloomington township.....	317	477	535	West Okoboji town (part).....	64	47	—
East Boyer township.....	448	472	534	Burrell township.....	616	850	872	Diamond Lake township.....	435	488	485
Goodrich township.....	524	553	654	Davis City town (part).....	293	368	390	Excelsior township.....	438	505	528
Hanover township.....	551	612	636	Center township.....	561	622	717	Lakeville township.....	741	625	586
Hayes township.....	495	522	600	Decatur township.....	618	783	835	Okoboji town (part).....	29	36	—
Iowa township.....	661	623	696	Decatur City town.....	196	275	232	Wahpeton town.....	127	73	—
Aspinwall town.....	107	88	107	Eden township.....	504	623	691	West Okoboji town (part).....	94	70	112
Jackson township.....	463	503	588	Fayette township.....	208	307	337	Lloyd township.....	859	917	893
Milford township.....	795	897	916	Franklin township.....	663	771	901	Terril town.....	425	452	410
Deloit town.....	255	281	280	Weldon town.....	229	250	298	Milford township.....	906	973	963
Morgan township.....	1,549	1,522	1,585	Garden Grove township.....	935	1,130	1,193	Milford town (part).....	461	375	326
Nishnabotny township.....	407	522	585	Garden Grove town.....	417	558	558	Old Town ¹⁰	40	—	—
Mantua town.....	1,549	1,584	1,652	LeRoy town.....	91	129	142	Okoboji township.....	1,352	1,355	1,295
Otter Creek township.....	1,055	1,040	1,032	Grand River township.....	277	382	345	Milford town (part).....	924	827	736
Kiron town.....	1,566	1,433	1,530	Hamilton township.....	461	555	594	Richland township.....	468	510	527
Schleswig town.....	751	628	698	Pleasanton town.....	130	180	177	Superior town (part).....	30	23	10
Paradise township.....	600	699	792	High Point township.....	415	485	583	Silver Lake township.....	1,282	1,192	1,061
Arlon town (part).....	67	98	89	Lamon township.....	2,196	1,567	1,739	Lake Park town.....	924	828	708
Soldier township.....	662	657	679	Lamon town.....	2,196	1,567	1,739	Spirit Lake township.....	801	702	521
Ricketts town.....	166	167	167	Leon township.....	2,139	2,307	2,006	Orleans town.....	317	244	126
Stockholm township.....	541	588	621	Leon city.....	2,139	2,307	2,006	Spirit Lake city (part) ¹⁰	152	138	81
Union township.....	1,100	1,368	1,376	Long Creek township.....	780	908	966	Superior town.....	572	619	578
Arlon town (part).....	155	173	180	Van Wert town.....	218	588	569	Superior town (part).....	210	207	152
Dow City town.....	584	642	588	Morgan township.....	314	311	335	Westport township.....	423	486	472
Washington township.....	525	630	700	New Buda township.....	435	527	626	Dubuque County	71,337	63,768	61,214
Buck Grove town.....	67	80	86	Davis City town (part).....	139	190	218	Cascade township.....	1,106	1,086	1,133
West Side township.....	1,322	1,376	1,417	Richland township.....	801	914	1,085	Cascade town (part).....	675	569	508
Vail town.....	532	576	622	Grand River town.....	350	374	395	Center township.....	786	807	853
Weaside town.....	398	373	341	Woodland township.....	371	493	543	Centralia town (part).....	69	50	—
Willow township.....	461	481	561	Delaware County	17,734	18,487	18,122	Graf town.....	44	37	—
Dallas County	23,661	24,649	25,493	Adams township.....	922	902	961	Concord township.....	899	816	820
Adams township.....	618	690	721	Ryan town (part).....	341	321	348	Holy Cross town.....	139	123	111
Adel township.....	3,348	3,279	3,200	Bremen township.....	866	906	1,019	Dodge township.....	1,034	1,004	1,073
Adel town.....	1,799	1,740	1,669	Dyersville city (part).....	75	60	76	Farley town (part).....	30	22	18
Dallas Center town (part).....	899	844	824	Collins Grove township.....	711	803	808	Worthington town.....	537	520	535
Beaver township.....	708	758	776	Masonville town.....	133	176	207	Dubuque township ¹¹	4,146	3,073	2,899
Bouton town.....	159	162	141	Colony township.....	1,053	1,047	1,105	Asbury town.....	52	27	—
Boone township.....	631	661	675	Colesburg town.....	326	340	340	Sageville town (part) ¹¹	42	41	—
Colfax township.....	543	560	654	Delaware township.....	4,645	4,407	4,035	Iowa township.....	875	631	595
Dallas township.....	734	759	809	Manchester city.....	3,762	3,762	3,413	Bankston town.....	40	29	—
Dawson town.....	286	289	292	Delhi township.....	948	1,065	1,068	Jefferson township.....	1,168	1,050	1,120
Des Moines township.....	1,674	1,947	2,597	Delhi town.....	388	421	399	Balltown town.....	49	66	—
Woodward town.....	908	895	901	Elk township.....	947	1,077	1,043	Sherrill town.....	162	82	—
Grant township.....	1,004	1,094	891	Greely town.....	360	403	243	Julien township ¹¹	49,671	43,892	41,679
Granger town.....	300	324	319	Hazel Green township.....	679	744	743	Dubuque city ¹¹	49,671	43,892	41,679
Lincoln township.....	623	537	635	Ryan town (part).....	21	20	21	Liberty township.....	737	704	708
Linn township.....	831	941	1,015	Honey Creek township.....	1,024	1,069	1,020	Luzemburg town.....	120	124	105
Linden town.....	290	293	314	Edgewood town (part).....	380	325	337	Mosalem township.....	601	568	532
Spring Valley township ⁸	6,862	6,691	6,628	Milo township.....	613	664	696	New Wine township.....	3,309	3,137	3,047
Perry city ⁹	6,174	5,977	5,881	North Fork township.....	506	659	656	Dyersville city (part).....	2,841	2,088	1,970
Sugar Grove township.....	1,016	992	1,014	Oneda township.....	1,516	1,598	1,514	Milo Vienna town.....	204	229	229
Dallas Center town (part).....	45	21	28	Delaware town.....	192	198	165	Peru township ¹¹	817	832	782
Minburn town.....	353	355	328	Earlville town.....	661	687	615	Durango town.....	71	42	—
Union township.....	2,177	2,403	2,390	Oneda town.....	75	84	101	Sageville town (part) ¹¹	76	25	—
Dexter town.....	613	700	748	Prairie township.....	599	591	549	Prairie Creek township.....	785	701	774
Redfield town.....	898	898	870	Richland township.....	692	787	818	Rernard town.....	149	111	123
Van Meter township.....	1,219	1,337	1,451	Dundee town.....	176	193	190	Table Mound township.....	1,120	1,066	870
De Soto town.....	280	274	319	South Fork township.....	1,459	1,627	1,549	Taylor township.....	2,009	1,854	1,814
Van Meter town.....	364	436	400	Hopkinton town.....	731	841	758	Epworth town.....	536	454	464
Walnut township.....	1,222	1,381	1,400	Union township.....	494	541	548	Farley town (part).....	715	717	639
Waukeet town.....	601	473	445	Des Moines County	42,056	36,804	38,162	Vernon township.....	838	788	733
Washington township.....	551	652	637	Augusta township.....	214	362	355	Centralia town (part).....	9	7	—
Davis County	9,959	11,136	11,150	Benton township.....	652	673	691	Peosta town.....	60	45	—
Bloomfield township.....	2,688	2,732	2,226	Burlington township.....	30,575	25,792	26,716	Washington township.....	638	606	665
Bloomfield city.....	2,688	2,732	2,226	Burlington city (part) ⁹	30,575	25,792	26,716	Zwingle town (part).....	110	86	112
Cleveland township.....	560	615	662	Concordia township ⁹	296	286	291	Whitewater township.....	1,100	1,123	1,027
Drakesville township.....	395	440	390	Danville township.....	1,771	1,053	1,143	Cascade town (part).....	561	646	551
Drakesville town.....	222	252	190	Danville town.....	460	309	327	Emmet County	14,102	13,406	12,856
Fabius township.....	394	515	543	Middletown town (part).....	212	125	124	Armstrong Grove township.....	1,413	1,440	1,376
Fox River township.....	306	437	484	Flint River township.....	3,143	2,557	2,548	Armstrong town.....	943	937	767
Grove township.....	473	601	679	Burlington city (part).....	38	40	39	Center township.....	626	605	710
Lick Creek township.....	811	810	839	Middletown town (part).....	17	0	2	Granger town.....	135	132	126
Florts town.....	215	247	209	Franklin township.....	665	758	837	Denmark township.....	1,045	1,029	1,060
Marion township.....	332	462	491	Huron township.....	545	649	703	Ringsed town.....	578	508	486
Perry township.....	340	404	429	Jackson township.....	225	242	252	Ellsworth township.....	445	456	489
Prairie township.....	636	684	696	Pleasant Grove township.....	517	480	594	Emmet township.....	380	382	353
Pulaski town.....	381	400	376	Tama township.....	554	551	516	Estherville township.....	7,361	6,259	5,612
Roscoe township.....	262	292	308	Union township.....	536	1,093	916	Estherville city.....	6,719	6,651	4,940
Salt Creek township.....	475	530	551	Washington township.....	700	693	875	High Lake township.....	651	775	738
Soap Creek township.....	498	538	611	Yellow Springs township.....	1,663	1,705	1,725	Wallington town (part).....	192	207	192
				Mediapolis town.....	834	808	793	Iowa Lake township.....	340	375	415
								Jack Creek township.....	466	419	466
								Lincoln township.....	450	511	527
								Dolliver town.....	190	179	158
								Swan Lake township.....	422	524	548
								Twelve Mile Lake township.....	503	565	562
								Wallington town (part).....	37	20	22

⁸ DALLAS.—Part of Spring Valley township annexed to Perry city in 1948.

⁹ DES MOINES.—Part of Concordia township annexed to Burlington township, coextensive with Burlington city, in 1947.

¹⁰ DICKINSON.—Spirit Lake city returned in 1940 as a town. Old Town not returned separately in 1940.

¹¹ DUBUQUE.—Parts of Dubuque township annexed to Julien township, coextensive with Dubuque city, in 1946. Part of Peru township annexed to Sageville town in 1946.

Table 6.—POPULATION OF COUNTIES BY MINOR CIVIL DIVISIONS: 1930 TO 1950—Con.

County and minor civil division	1950	1940	1930	County and minor civil division	1950	1940	1930	County and minor civil division	1950	1940	1930
Fayette County	28,294	29,151	29,145	Fremont County ¹²	12,323	14,645	15,533	Guthrie County—Con.			
Auburn township.....	972	1,096	1,108	Benton township ¹²	621	866	893	Penn township.....	287	279	303
St. Lucas town.....	158	158	168	Fisher township.....	1,108	1,056	1,166	Richland township.....	933	974	1,121
Banks township.....	642	629	671	Farragut town.....	495	496	528	Jamaica town.....	303	285	311
Bethel township.....	591	605	642	Franklin township.....	2,086	2,187	2,103	Yale town (part).....	76	84	58
Center township.....	735	845	790	Hamburg city.....	2,088	2,187	2,103	Seely township.....	514	574	662
Donnan town.....	36	51	37	Green township.....	500	640	707	Stuart township.....	1,247	1,325	1,308
Randall town.....	138	121	128	Locust Grove township.....	398	506	562	Stuart city (part).....	1,102	1,146	1,203
Clermont township.....	1,109	1,179	1,211	Madison township.....	435	572	676	Thompson township.....	1,102	1,202	1,285
Clermont town.....	685	682	681	Monroe township.....	728	811	869	Casey town (part).....	616	628	700
Dover township.....	813	897	874	Imogene town.....	274	280	303	Union township.....	399	480	400
Eden township.....	1,028	1,163	1,138	Prairie township.....	340	421	471	Valley township.....	2,554	2,753	2,432
Waucoma town.....	385	480	485	Riverside township.....	710	873	909	Guthrie Center city ¹⁴	2,042	2,066	1,813
Fairfield township.....	1,244	1,373	1,424	Randolph town.....	265	379	344	Victory township.....	550	832	720
Arlington town.....	661	706	706	Riverton township.....	746	837	939	Hamilton County	19,660	19,922	20,978
Fayette township.....	1,469	1,162	1,083	Riverton town.....	472	543	590	Blairsburg township.....	738	794	859
Fayette town.....	1,469	1,162	1,083	Ross township.....	768	855	908	Blairsburg town.....	267	278	274
Fremont township.....	875	954	1,004	Tabor town (part).....	768	855	908	Boone township ¹⁵	7,611	6,730	7,021
Westgate town.....	286	247	268	Scott township.....	868	1,227	1,391	Webster City ¹⁵	7,611	6,738	7,024
Harlan township.....	1,091	1,115	1,065	Thurman town.....	284	325	388	Cass township.....	598	659	723
Maynard town.....	455	432	409	Sidney township.....	2,166	2,617	2,644	Clear Lake township.....	976	1,054	1,051
Illyria township.....	873	1,003	1,009	Sidney town.....	1,132	1,280	1,074	Stanhope town.....	420	425	455
Wadena town.....	316	377	312	Walnut township.....	339	376	424	Ellsworth township.....	791	932	965
Jefferson township.....	8,692	8,657	8,677	Washington township.....	510	771	871	Randall town ¹⁵	202		
Oelwein city.....	7,858	7,801	7,794	Greene County	15,544	16,599	16,528	Freedom township ¹⁶	466	536	557
Oran township.....	732	779	858	Bristol township.....	611	682	697	Fremont township.....	466	512	555
Fairbank town (part).....	36	37	58	Cedar township.....	510	552	583	Hamilton township.....	455	531	582
Pleasant Valley township.....	1,154	1,217	1,228	Dawson township.....	495	568	620	Independence township.....	802	843	895
Elgin town.....	642	698	610	Franklin township.....	623	679	720	Kamrar town.....	261	288	289
Putnam township.....	617	652	656	Grant township.....	417	508	468	Liberty township.....	532	620	633
Scott township.....	528	550	550	Greenbrier township.....	451	515	560	Lincoln township.....	980	1,078	1,099
Smithfield township.....	567	591	595	Hardin township.....	412	509	552	Ellsworth town.....	439	444	405
Union township.....	565	642	611	Highland township.....	1,006	1,085	1,064	Lyon township.....	1,454	1,581	1,505
Westfield township.....	738	829	781	Churdam town.....	563	677	616	Jewell town.....	873	1,051	959
West Union township.....	2,141	2,059	2,056	Jackson township.....	569	594	623	Marion township.....	1,162	1,254	1,294
West Union city.....	2,141	2,059	2,056	Jefferson township.....	4,326	4,088	3,431	Straford town (part).....	682	678	601
Windsor township.....	1,118	1,154	1,114	Jefferson city.....	4,326	4,088	3,431	Rose Grove township.....	532	580	670
Flawkey town.....	611	544	530	Junction township.....	1,906	2,140	2,202	Scott township.....	640	719	812
Floyd County	21,505	20,169	19,524	Dana town.....	184	153	195	Webster township.....	471	494	626
Cedar township.....	423	467	486	Grand Junction town.....	1,056	1,125	1,025	Williams township.....	986	999	1,093
Charles City township.....	10,309	8,681	8,039	Kendrick township.....	565	596	658	Williams town.....	519	489	609
Charles City.....	10,309	8,681	8,039	Ralston town (part).....	17	15	11	Hancock County	15,077	15,402	14,803
Floyd township.....	1,173	1,102	1,083	Paton township.....	871	945	1,011	Amsterdam township.....	1,186	1,235	1,210
Floyd town.....	440	352	350	Paton town.....	404	394	388	Kanawha town.....	747	707	659
Niles township.....	689	648	719	Scranton township.....	1,341	1,560	1,651	Avery township.....	778	804	793
Cokwell town.....	122	93	87	Scranton town.....	891	1,014	1,068	Goodell town (part).....	232	229	208
Pleasant Grove township.....	468	505	500	Washington township.....	952	1,114	1,090	Bingham township.....	761	856	838
Riverton township.....	725	849	869	Ripley town.....	554	421	357	Woden town.....	272	305	253
Rockford township.....	1,563	1,698	1,562	Willow township.....	499	490	598	Boone township.....	612	675	604
Rockford town.....	979	1,054	996	Grundy County	13,722	13,518	14,133	Corwith town (part).....	91	67	81
Rock Grove township.....	1,771	1,755	1,643	Beaver township.....	748	844	914	Britt township.....	2,398	2,364	2,129
Nora Springs town.....	1,257	1,198	1,070	Slout town.....	155	135	143	Britt town.....	1,908	1,815	1,593
Rudd township.....	908	925	930	Black Hawk township.....	1,928	1,884	1,933	Concord township.....	2,278	2,133	1,826
Rudd town.....	398	410	429	Reinbeck town.....	1,460	1,429	1,425	Garner town.....	1,690	1,549	1,241
St. Charles township.....	1,224	1,213	1,255	Clay township.....	1,354	1,315	1,293	Crystal township.....	844	914	920
Scott township.....	507	592	606	Beaman town.....	191	167	138	Crystal Lake town.....	886	901	271
Ulster township.....	627	626	744	Conrad town.....	649	591	536	Ell township.....	1,138	1,112	1,074
Union township.....	1,118	1,108	1,088	Coxfax township.....	790	851	905	Klemme town.....	555	528	408
Marble Rock town.....	470	680	441	Holland town.....	221	202	176	Ellington township.....	781	732	742
Franklin County	16,268	16,379	16,382	Fairfield township.....	648	621	724	Erin township.....	487	530	577
Clinton township.....	1,163	1,060	1,057	Felix township.....	536	633	647	Garfield township.....	663	693	666
Sheffield town.....	1,163	1,060	1,057	German township.....	573	605	641	Liberty township.....	522	628	618
Geneva township.....	725	771	807	Grant township.....	978	884	946	Madison township.....	706	712	667
Geneva town.....	242	263	249	Dike town.....	517	408	417	Magor township.....	360	326	341
Grant township.....	732	735	743	Lincoln township.....	461	484	600	Corwith town (part).....	389	400	400
Hamilton township.....	518	520	576	Melrose township.....	568	580	615	Orthel township.....	619	586	619
Coulter town (part).....	2	3	5	Palermo township ¹¹	2,676	2,447	2,413	Twin Lake township.....	494	516	533
Ingham township.....	660	700	814	Grundy Center city ¹¹	2,135	2,013	1,793	Goodell town (part).....	10	7	8
Hansell town.....	190	183	172	Pleasant Valley township.....	559	585	697	Hardin County	22,218	22,530	22,947
Lee township.....	563	596	693	Shiloh township.....	1,316	1,200	1,144	Alden township.....	1,632	1,308	1,332
Marion township.....	1,219	1,188	1,183	Wellburg town.....	744	616	508	Alden town.....	229	622	763
Coulter town (part).....	265	229	266	Washington township.....	587	575	661	Buckeye township.....	661	666	840
Lattimer town.....	434	416	352	Morrison town.....	169	161	173	Buckeye town.....	192	194	216
Morgan township.....	870	910	935	Guthrie County	15,197	17,210	17,324	Clay township.....	360	393	935
Coulter town (part).....	4	4	5	Baker township.....	496	616	661	Steamboat Rock town.....	395	335	377
Dows town (part).....	198	202	188	Bear Grove township.....	554	598	595	Concord township.....	651	702	796
Mott township.....	506	556	504	Beaver township.....	1,043	1,148	1,321	Eldora township.....	503	501	497
Oakland township.....	719	804	863	Menlo town.....	421	441	500	Eldora City township.....	3,107	3,553	3,200
Popejoy town.....	201	199	207	Cass township.....	2,151	2,359	2,227	Eldora city.....	3,107	3,553	3,200
Osoola township.....	636	700	732	Panora town.....	1,022	1,169	1,014	Ellis township.....	544	587	613
Ackley town (part).....	69	89	69	Yale town (part).....	217	203	206	Etna township.....	2,099	2,154	2,141
Reeve township.....	563	616	618	Dodge township.....	905	947	1,034	Ackley town (part).....	1,339	1,497	1,465
Richland township.....	560	588	591	Bayley town.....	322	427	477	Grant township.....	490	519	619
Ross township.....	665	705	719	Grant township.....	488	537	607	Hardin township ¹⁰	5,965	5,383	5,163
Scott township.....	753	832	907	Adair town (part).....	20	11	20	Iowa Falls city ¹⁰	4,900	4,425	4,112
Alexander town.....	278	324	354	Highland township.....	1,081	1,286	1,277	Jackson township.....	644	729	769
Washington township.....	4,432	4,006	3,473	Bayard town.....	634	703	681	Owasa town.....	100	117	83
Hampton city.....	4,432	4,006	3,473	Jackson township.....	472	624	645	Pleasant township.....	541	588	608
West Fork township.....	498	556	609	Orange township.....	461	576	566				

¹² FREMONT.—Part of Four Mile precinct, Otoe County, Nebr., annexed to Benton township in 1943.
¹³ GRUNDY.—Part of Palermo township annexed to Grundy Center city in 1948. Grundy Center city returned in 1940 as a town.
¹⁴ GUTHRIE.—Guthrie Center city returned in 1940 as a town.
¹⁵ HAMILTON.—Part of Boone township, coterminous with Webster City, annexed to Freedom township in 1946. Randall town incorporated in 1940.
¹⁶ HARDIN.—Part of Hardin township annexed to Iowa Falls city in 1946.

NUMBER OF INHABITANTS

Table 6.—POPULATION OF COUNTIES BY MINOR CIVIL DIVISIONS: 1930 TO 1950—Con.

County and minor civil division	1950	1940	1930	County and minor civil division	1950	1940	1930	County and minor civil division	1950	1940	1930		
Hardin County—Con.				Humboldt County—Con.				Jackson County—Con.					
Providence township	746	826	879	Corinth township	522	562	573	Prairie Springs township	561	617	618		
New Providence town	212	236	262	Dakota township	637	537	448	La Motte town (part)	145	160	160		
Sherman township	1,111	1,131	1,184	Dakota City town	637	537	448	Richland township	637	639	648		
Radcliffe town	638	631	627	Delana township ¹¹	1,030	1,030	1,037	La Motte town (part)	156	112	125		
Tipton township	1,352	1,337	1,367	Bode town ¹¹	492	533	507	South Fork township ¹²	3,033	738	777		
Hubbard town	336	779	795	Grove township	486	493	535	Hurstville town	33	89	31		
Union township	1,312	1,523	1,511	Humboldt township	1,057	1,200	1,214	Maquoketa city (part) ¹³	2,327	476	442		
Union town	490	585	498	Livermore town	615	736	666	Tete Des Morts township	436	476	442		
Whitten town	174	227	199	Luverne town (part)	6	4	2	Union township	1,023	909	941		
				Lake township	681	701	788	Sabula town	888	771	759		
				Hardy town	139	168	147						
Harrison County			19,560	22,767	24,897								
Allen township	437	503	584	Norway township	813	830	924	Van Buren township	1,375	1,219	1,292		
Boyer township	1,337	2,151	2,143	Thor town	271	251	257	Miles town (part)	51	26	34		
Woodbine town	1,304	1,467	1,348	Rutland township	730	817	787	Preston town	684	602	596		
Calhoun township	323	419	538	Rutland town	225	255	222	Spragueville town (part)	82	79	72		
Cass township	588	623	818	Springvale township	3,219	2,819	2,251	Washington township	582	698	655		
Cincinnati township	308	411	606	Humboldt city	3,219	2,819	2,251	Green Island town	180	143	116		
Clay township	261	396	482	Vernon township	1,072	1,149	1,239						
Douglas township	563	543	718	Luverne town (part)	110	130	137	Jasper County					
Harrison township	1,552	2,195	2,192	Renwick town	474	470	491	Buena Vista township	830	809	888		
Dunlap town	1,409	1,550	1,522	Wacousta township	630	706	750	Clear Creek township	575	639	657		
				Ottosen town	127	162	191	Des Moines township	1,699	1,856	1,872		
Jackson township	811	897	1,019	Weaver township	1,010	1,209	1,176	Prairie City town (part)	832	830	784		
Pisgah town	327	400	397	Gilmore City town (part)	445	536	498	Elk Creek township	759	798	847		
Jefferson township	2,556	2,559	2,685	Pioneer town	83	129	98	Fairview township	2,058	2,063	2,052		
Logan town	1,650	1,700	1,654				Monroe town	1,108	1,015	856			
La Grange township	509	593	721	Ida County			10,697	11,047	11,933				
Lincoln township	503	563	660	Battle township	486	526	595	Hickory Grove township	593	646	695		
Little Sioux township	888	1,037	1,074	Blaine township	726	734	786	Independence township	1,220	1,272	1,226		
Little Sioux town	549	434	400	Arthur town	243	251	240	Baxter town	618	623	569		
Magnolia township	927	1,100	1,250	Corwin township	2,631	2,738	2,769	Kellogg township	1,341	1,345	1,218		
Magnolia town	207	242	271	Ida Grove city	2,202	2,238	2,206	Kellogg town	670	648	580		
Morgan township	721	940	878	Douglas township	510	520	563	Lynn Grove township	1,619	1,621	1,707		
Mondamin town	439	610	534	Galva township	492	496	530	Lynnville town	406	427	426		
Raglan township	377	536	580	Galva town	644	976	1,096	Sully town	452	402	362		
St. John township	4,218	4,802	5,166	Garfield township	455	405	577	Malaka township	518	549	573		
Missouri Valley city	3,546	3,994	4,230	Grant township	416	512	555	Mariposa township	468	499	529		
Taylor township	615	747	812	Grigs township	1,816	1,826	1,003	Mound Prairie township ¹⁰	606	683	734		
Madole town	283	353	369	Holstein town	1,336	1,296	1,300	Prairie City town (part)	2	1	9		
Union township	565	677	848	Hayes township	477	491	613	Newton township ¹⁰	13,370	11,912	12,896		
Washington township	901	1,025	1,123	Logan township	472	531	590	Newton city ¹⁰	11,723	10,462	11,560		
Persia town	373	395	396	Maple township	1,346	1,320	1,386						
				Fatille Creek town	373	327	304	Palo Alto township	1,283	1,159	1,265		
Henry County			18,708	17,994	17,660	Silver Creek township	418	468	500	Reasmor town	227	221	229
Baltimore township	563	560	593	Iowa County			15,835	17,016	17,332	Poweshiek township	896	1,103	1,090
Canaan township	702	801	826	Dayton township	501	554	614	Mingo town	227	290	313		
Mount Union town	167	186	167	English township	1,732	1,768	1,743	Valeria town	57	79	57		
Center township	2,093	2,249	2,175	Millersburg town	200	177	198	Richland township	579	621	646		
Jackson township	533	552	569	North English town	353	365	380	Rock Creek township	469	504	521		
Jefferson township	1,386	1,452	1,587	Fillmore township	773	959	979	Sherman township	504	529	603		
Coppock town (part)	53	77	65	Farnell town	208	223	222	Washington township ¹¹	2,918	2,888	2,917		
Wayland town	600	676	625	Greene township	246	944	950	Colfax city ¹⁰	2,279	2,222	2,207		
Marion township	536	580	681	Hartford township	1,456	1,540	1,596						
				Ladora town (part)	251	263	256	Black Hawk township	501	550	618		
Mount Pleasant township	5,843	4,610	3,743	Victor town (part)	649	666	677	Buchanan township	712	741	747		
Mount Pleasant city	5,343	4,610	3,743	Hilton township	785	779	791	Cedar township	441	404	464		
New London township	2,055	1,923	1,952	Honey Creek township	558	576	632	Center township	1,064	918	1,068		
New London town	1,510	1,340	1,336	Iowa township	701	725	800	Des Moines township	502	532	679		
Salem township	1,224	1,257	1,322	Lincoln township	1,240	1,213	1,290	Fairfield township	7,299	6,773	6,619		
Hillsboro town	253	280	281	Marengo township	2,245	2,457	2,401	Fairfield city	7,299	6,773	6,619		
Salem town	473	427	460	Pilot township	1,766	1,879	1,781	Liberty township	790	871	873		
Scott township	1,409	1,487	1,600	Sumner township	555	625	647	Libertyville town	311	310	258		
Winfield town	838	864	933	Ladora town (part)	597	656	677	Lockridge township	829	949	1,017		
Tippecanoe township	781	730	789	Sumner town (part)	22	37	28	Lockridge town	233	279	231		
Rome town	134	119	144	Troy township	1,832	1,990	1,893	Locust Grove township	949	966	1,056		
				Williamsburg town	1,183	1,308	1,219	Batavia town	754	474	478		
Trenton township	619	742	742	Washington township	1,042	1,074	1,062	Penn township	555	905	881		
Wayne township	964	1,001	1,081	Marengo city (part)	385	381	331	Pleasant Plain town	148	171	175		
Olds town	187	203	227	York township	518	628	700	Polk township	781	907	994		
							Packwood town	211	256	208			
Howard County			13,105	13,531	13,082	Jackson County			18,622	19,181	18,481		
Afton township	1,153	1,316	1,369	Bellevue township	2,508	2,427	2,397	Big Grove township	1,041	1,085	1,099		
Elma town (part)	422	452	503	Belleue town	1,932	1,771	1,717	Solon town	527	515	493		
Albion township	483	520	595	Brandon township	470	568	577	Cedar township	489	525	510		
Chester township	573	623	644	Butler township	482	587	525	Clear Creek township	1,265	1,214	786		
Chester town	222	224	233	Fairfield township	508	622	576	Tiffin town	256	240	206		
Forest City township	963	1,052	1,014	Spragueville town (part)	33	37	14	East Lucas township ²⁰	966	755	588		
Time Springs town	551	527	539	Farmers Creek township	676	752	735	Fremont township	1,315	1,309	1,363		
Howard township	1,200	1,242	1,210	Iowa township	843	931	877	Lone tree town	639	651	627		
Elma town (part)	279	233	268	Miles town (part)	293	288	285	Graham township	518	527	519		
Howard Center township	519	520	521	Jackson township	696	730	719	Hardin township	637	563	606		
				Springbrook town	109	131	103						
Jamestown township	904	902	840	Maquoketa township	2,537	697	650	Iowa City township ²⁰	27,212	17,182	15,340		
Riceville town (part)	125	368	334	Maquoketa city (part) ¹³	1,260			Iowa City ²⁰	27,212	17,182	15,340		
New Oregon township	1,157	1,248	1,281	Monmouth township	927	1,000	1,029	Jefferson township	751	669	639		
Proctor town	233	290	277	Baldwin town	208	210	224	Swisher town	205	93			
Oak Dale township	419	383	385	Monmouth town	198	190	198	Liberty township	630	624	632		
Paris township	831	916	868	Other Creek township	486	570	536	Hills town	243	232	211		
Saratoga township	563	548	538	Zwingle town (part)	22	32	33	Lincoln township	379	321	373		
Vernon Springs township	4,340	4,256	3,817	Perry township	342	365	342	Madison township	400	382	401		
Cresco city	3,638	3,530	3,069	Andrew town	280	263	212	Monroe township	469	487	502		
							Newport township	394	409	427			
Humboldt County			13,117	13,459	13,202								
Avery township	655	770	819										
Bradgate town	183	261	223										
Gilmore City town (part)	14	18	17										
Beaver township	595	586	611										

¹¹ HUMBOLDT.—Part of Delana township annexed to Bode town in 1940.

¹² JACKSON.—Maquoketa city returned in 1940 as coextensive with Maquoketa City township, which was nonexistent.

¹³ JASPER.—Figures for Colfax city for 1940 and 1930 corrected to exclude population (1940, 30; 1930, 6) of that part reported in Mound Prairie township. Parts of Newton township annexed to Newton city in 1948.

²⁰ JOHNSON.—Iowa City township, coextensive with Iowa City, annexed parts of East Lucas township in 1940 and 1947 and parts of West Lucas township in 1941.

Table 6.—POPULATION OF COUNTIES BY MINOR CIVIL DIVISIONS: 1930 TO 1950—Con.

County and minor civil division	1950	1940	1930	County and minor civil division	1950	1940	1930	County and minor civil division	1950	1940	1930		
Johnson County—Con.			Kossuth County—Con.			Linn County—Con.							
Oxford township.....	1,141	1,214	1,121	German township.....	548	597	661	Spring Grove township.....	845	872	821		
Oxford town.....	545	548	521	Grant township.....	368	406	402	Washington township.....	1,593	1,450	1,442		
Penn township.....	868	726	609	Greenwood township.....	1,600	1,503	1,387	Center Point town.....	987	861	812		
North Liberty town.....	309	282	161	Bancroft town.....	901	959	854	Louisa County.....			11,101	11,384	11,575
Pleasant Valley township.....	328	345	406	Harrison township.....	1,867	1,289	1,254	Columbus City township.....	2,342	2,342	2,271		
Scott township.....	609	701	682	Swea City town.....	869	735	695	Columbus City town.....	350	326	292		
Sharon township.....	1,029	1,098	1,059	Hobron township.....	450	487	508	Columbus Junction town.....	1,123	976	877		
Union township.....	690	677	646	Irvington township.....	671	747	782	Cotter town.....	49	72	125		
Washington township.....	1,061	1,116	1,028	Ledyard township.....	1,303	1,416	1,297	Concord township.....	486	518	527		
West Lucas township ²⁰	3,564	1,257	890	Lakota town.....	445	457	409	Fredonia town.....	193	147	125		
Coraville town.....	977	433	254	Ledyard town.....	327	317	245	Eliot township.....	742	852	845		
University Heights town.....	446	261	Lincoln township.....	470	509	544	Oakville town.....	260	301	285		
Jones County.....			19,401	19,950	19,206	Luverne township.....	926	950	932	Elm Grove township.....	421	457	466
Cass township.....	621	642	687	Luverne town (part).....	457	448	411	Grandview township.....	1,274	1,219	1,211		
Castle Grove township.....	634	629	650	Plum Creek township.....	420	461	478	Grandview town.....	311	315	321		
Clay township.....	420	482	466	Portland township.....	509	532	551	Letts town.....	404	362	359		
Fairview township.....	4,820	5,034	4,504	Prairie township.....	629	693	725	Jefferson township.....	331	428	421		
Anamosa city.....	3,810	4,069	3,579	Ramsey township.....	488	524	554	Marshall township.....	363	434	491		
Greenfield township ²¹	800	765	784	Riverdale township.....	516	553	573	Morning Sun township.....	1,407	1,393	1,463		
Martelle town.....	228	215	185	Seneca township.....	576	604	569	Morning Sun town.....	639	861	825		
Morley town (part) ²¹	5	Sherman township.....	475	540	541	Oakland township.....	295	338	309		
Hale township.....	549	617	661	Springfield township.....	394	438	466	Port Louisa township.....	521	546	611		
Jackson township.....	545	639	680	Swea township.....	555	537	601	Union township.....	383	380	411		
Lovell township.....	718	770	740	Union township.....	511	574	590	Wapello township.....	2,536	2,477	2,392		
Madison township.....	863	914	924	Wesley township.....	1,082	1,051	1,058	Wapello city.....	1,755	1,603	1,652		
Center Junction town.....	153	204	198	Whittemore township.....	509	468	468	Lucas County.....			12,069	14,571	15,114
Onslow town (part).....	125	122	106	Whittemore town.....	1,283	1,345	1,325	Benton township.....	471	560	617		
Monticello City township.....	2,888	2,546	2,259	Lee County.....	43,102	41,074	41,268	Cedar township.....	452	567	648		
Monticello city.....	2,888	2,546	2,259	Cedar township.....	571	650	686	Chariton township ²²	5,320	5,754	5,265		
Oxford township.....	1,203	1,292	1,365	Charleston township.....	637	671	732	Chariton city ²³	6,320	6,754	6,565		
Oxford Junction town.....	663	705	759	Donnellson town (part).....	44	87	43	English township.....	792	1,323	1,042		
Richland township.....	678	710	723	Denmark township.....	663	625	569	Williamson town.....	294	616	615		
Cascade town (part).....	161	160	162	Des Moines township.....	649	713	701	Jackson township.....	806	1,000	1,042		
Rome township.....	1,342	1,392	1,281	Franklin township.....	1,234	1,187	1,324	Lucas town.....	420	534	614		
Morley town (part) ²¹	152	119	117	Donnellson town (part).....	545	478	533	Liberty township.....	367	506	564		
Ota town.....	626	707	632	Franklin town.....	146	80	82	Lincoln township ²³	489	639	730		
Scotch Grove township.....	563	635	652	Green Bay township.....	543	523	582	Otter Creek township.....	419	513	541		
Washington township.....	512	539	514	Harrison township.....	456	477	487	Pleasant township.....	465	730	870		
Cascade town (part).....	2	1	Jackson township.....	1,373	1,336	1,400	Union township.....	561	704	758		
Wayne township.....	911	1,014	942	Jefferson township.....	523	551	594	Derby town.....	194	269	289		
Wyoming township.....	1,334	1,318	1,314	Keokuk township.....	16,144	15,076	15,106	Warren township.....	450	514	603		
Onslow town (part).....	119	108	104	Keokuk city.....	16,144	15,076	15,106	Washington township.....	943	1,116	1,051		
Wyoming town.....	724	656	634	Madison township.....	14,954	14,083	15,779	Russell town.....	566	642	671		
Keokuk County.....			16,797	18,406	19,148	St. Paul town.....	816	773	773	Whitebreast township.....	543	645	683
Adams township.....	761	813	959	Montrose township.....	1,447	1,335	1,381	Lyons County.....	14,697	15,374	15,293		
Keewick township.....	276	307	353	Pleasant Ridge township.....	500	526	573	Allison township ²⁴	379	362	385		
Benton township.....	1,206	1,281	1,433	Van Buren township.....	321	442	437	Lester town (part) ²⁴	22		
Hedrick town.....	753	731	810	Washington township.....	949	893	846	Centennial township.....	363	409	450		
Clear Creek township.....	502	599	640	West Point township.....	1,272	1,173	1,152	Cleveland township.....	468	571	638		
East Lancaster township.....	274	333	336	West Point town.....	662	543	536	Dale township.....	543	550	569		
English River township.....	973	1,060	1,124	Linn County.....	104,274	89,142	82,336	Doon township.....	1,324	1,490	1,569		
South English town.....	248	288	266	Bertram township.....	1,241	860	864	Alford town.....	263	306	313		
Webster town.....	136	165	173	Bertram town.....	128	80	102	Doon town.....	517	576	576		
Jackson township.....	782	902	923	Boulder township.....	854	840	820	Elgin township.....	914	1,027	1,021		
Ollie town.....	298	294	294	Prairieburg town.....	210	193	195	Little Rock town.....	533	653	685		
Lafayette township.....	2,006	1,987	1,880	Brown township.....	1,660	1,540	1,578	Garfield township.....	507	567	587		
Harper town.....	182	203	212	Springville town.....	680	608	598	Grant township.....	614	569	658		
Keola town.....	1,145	1,052	955	Clinton township.....	708	733	719	Larchwood township.....	963	1,066	1,026		
Liberty township.....	722	790	826	College township ²²	1,864	1,302	1,197	Larchwood town.....	415	406	382		
Kinross town.....	105	109	157	Fairfax township.....	986	952	910	Lester town (part) ²⁴	195	286	231		
Plank township.....	758	867	863	Fayette township.....	641	603	609	Liberal township.....	619	713	675		
Prairie township.....	795	871	989	Palo town.....	285	260	266	George town (part).....	50	87	44		
Thornburg town.....	138	134	171	Franklin township.....	3,893	2,937	2,333	Logan township.....	539	539	593		
Richland township.....	1,107	1,213	1,337	Lisbon town.....	952	873	795	Lyon township.....	402	433	537		
Richland town.....	591	614	713	Mount Vernon town.....	2,320	1,489	1,441	Midland township.....	368	436	408		
Sigourney township.....	2,607	2,658	2,586	Grant township.....	1,112	1,075	1,066	Richland township.....	1,146	1,176	1,193		
Sigourney city.....	2,243	2,355	2,262	Walker town.....	546	462	456	Intwood town.....	644	634	670		
Steady Run township.....	607	672	725	Jackson township.....	1,321	1,223	1,202	Riverside township.....	494	556	544		
Martinsburg town.....	219	218	223	Coggon town.....	604	512	503	Rock Rapids city (part).....	175	206	189		
Van Buren township.....	518	575	609	Linn township.....	689	703	705	Rock Rapids town.....	2,891	2,829	2,520		
Warren township.....	969	1,156	1,177	Maine township.....	1,690	1,493	1,462	Rock Rapids city (part) ²⁴	2,465	2,560	2,082		
Delta town.....	662	602	538	Central City town.....	965	810	780	Sioux township.....	454	476	545		
Washington township.....	1,729	2,093	2,143	Marion township.....	8,040	6,907	6,173	Wheeler township.....	1,709	1,615	1,435		
What Cheer town.....	1,119	1,339	1,310	Marion city.....	5,916	4,721	4,348	George town (part).....	1,160	1,040	863		
West Lancaster township.....	481	536	589	Robins town (part).....	22	16	16	Madison County.....	13,131	14,525	14,331		
Hoyesville town.....	137	120	153	Robins town (part).....	1,934	1,341	1,210	Center township.....	3,570	3,631	2,021		
Kossuth County.....			26,241	26,630	25,452	Otter Creek township.....	260	189	174	Winterset city.....	3,570	3,631	2,021
Algona township.....	5,415	4,954	3,985	Putnam township.....	669	652	644	Crawford township.....	540	515	561		
Algona city.....	5,415	4,954	3,985	Ely town.....	155	170	172	Bevington town (part).....	59	29	27		
Buffalo township.....	1,160	1,210	1,128	Rapids township ²²	72,296	62,120	56,097	Patterson town.....	153	166	123		
Titonka town.....	589	574	473	Cedar Rapids city ²³	72,296	62,120	56,097	Grand River township.....	566	605	631		
Burt township.....	1,184	1,210	1,182	Cedar Rapids city ²³	72,296	62,120	56,097	Macksburg town.....	649	727	701		
Burt town.....	572	613	530	Cedar Rapids city ²³	72,296	62,120	56,097	Jackson township.....	280	255	218		
Lone Rock town (part).....	62	40	36	Cedar Rapids city ²³	72,296	62,120	56,097	Jefferson township.....	497	576	563		
Cresco township.....	773	714	559	Cedar Rapids city ²³	72,296	62,120	56,097	Lee township.....	495	554	558		
Eagle township.....	347	376	384	Cedar Rapids city ²³	72,296	62,120	56,097	Lincoln township.....	312	373	430		
Fenton township.....	1,113	1,123	1,073	Cedar Rapids city ²³	72,296	62,120	56,097	Madison township.....	517	604	686		
Fenton town.....	446	385	381	Cedar Rapids city ²³	72,296	62,120	56,097	Earlham town (part).....	1,170	1,313	1,416		
Lone Rock town (part).....	126	130	123	Cedar Rapids city ²³	72,296	62,120	56,097	Monroe township.....	447	545	514		
Garfield township.....	593	604	661	Cedar Rapids city ²³	72,296	62,120	56,097						

²⁰ JOHNSON.—For footnote, see preceding page.
²¹ JONES.—Morley town returned in 1940 as in Rome township only.
²² LINN.—Part of College township annexed to Rapids township, coextensive with Cedar Rapids city, in 1940.
²³ LUCAS.—Chariton township, coextensive with Chariton city, annexed parts of Lincoln township in 1940; Lincoln township annexed parts of Chariton township in 1942 and 1948.
²⁴ LYON.—Lester town returned in 1940 as in Larchwood township only. Parts of Rock township annexed to Rock Rapids city in 1946 and 1947.

NUMBER OF INHABITANTS

Table 6.—POPULATION OF COUNTIES BY MINOR CIVIL DIVISIONS: 1930 TO 1950—Con.

County and minor civil division	1950	1940	1930	County and minor civil division	1950	1940	1930	County and minor civil division	1950	1940	1930				
Madison County—Con.				Marshall County—Con.				Monona County—Con.							
Ohio township.....	778	828	901	Minerva township.....	797	871	887	West Fork township.....	498	607	633				
Truro town.....	354	358	381	Clemens town.....	202	207	241	Whiting town (part).....	149	179	182				
Penn township.....	583	687	707	St. Anthony town (part).....	14	11	12	Willow township.....	454	547	646				
Earlham town (part).....	78	84	86	State Center township.....	1,597	1,615	1,632	Monroe County			11,814	14,553	15,010		
Scott township.....	573	609	693	State Center town.....	1,040	1,039	1,017	Bluff Creek township.....	478	764	904				
South township.....	883	944	1,032	Taylor township.....	498	412	457	Cedar township.....	481	512	573				
St. Charles town.....	319	331	400	Timber Creek township.....	953	896	933	Franklin township.....	327	451	496				
Union township.....	422	467	506	Vienna township.....	573	617	658	Guilford township.....	612	1,033	1,205				
Walnut township.....	606	659	648	Washington township.....	799	799	811	Jackson township.....	645	830	815				
East Peru town.....	204	267	304	Mills County			14,064	15,064	15,866	Melrose town.....	310	451	417		
Webster township.....	433	498	563	Anderson township.....	915	957	1,136	Mantua township.....	703	857	823				
Mahaska County			24,672	26,485	25,804	Henderson town.....	208	217	237	Monroe township.....	442	590	639		
A dams township.....	481	560	638	Center township.....	474	597	712	Pleasant township.....	527	703	864				
Black Oak township.....	757	777	812	Deer Creek township.....	536	545	717	Troy township.....	5,606	6,160	5,392				
Leighton town.....	118	128	115	Glenwood township.....	5,008	4,990	4,777	Albia city.....	4,898	5,187	4,425				
Cedar township.....	1,113	1,226	1,268	Glenwood city.....	4,654	4,601	4,269	Union township.....	1,182	1,571	1,949				
Fremont town.....	471	490	460	Indian Creek township.....	1,534	1,682	1,633	Lovilia town.....	619	858	727				
East Des Moines township.....	306	422	490	Emerson town.....	556	498	512	Urbana township.....	392	491	530				
Garfield township.....	1,168	1,258	1,141	Hastings town.....	308	403	389	Wayne township.....	419	582	820				
Beacon town.....	371	382	350	Ingraham township.....	713	827	970	Montgomery County			15,685	15,697	16,752		
Harrison township.....	822	929	910	Silver City town.....	311	346	355	Douglas township.....	633	742	849				
Eddyville town (part).....	154	210	151	Lyons township.....	287	446	476	Grant town.....	237	231	242				
Jefferson township.....	611	709	744	Malvern township.....	1,203	1,325	1,320	East township.....	501	571	611				
Lincoln township.....	377	431	346	Malvern town.....	1,203	1,325	1,320	Frankfort township.....	515	539	600				
Madison township.....	600	662	696	Oak township.....	922	975	1,029	Stanton town (part).....	20	30	27				
Monroe township.....	582	676	728	Plattville township.....	840	1,005	1,066	Garfield township.....	427	474	587				
Oskaloosa township.....	11,124	11,024	10,123	Pacific Junction town.....	550	553	594	Grant township.....	619	625	735				
Oskaloosa city.....	11,124	11,024	10,123	Rawles township.....	594	685	732	Coburg town.....	88	162	200				
Pleasant Grove township.....	737	938	963	Tabor town (part).....	101	121	109	Jackson township.....	1,338	2,011	2,032				
Barnes City town (part).....	295	380	344	St. Marys township.....	121	218	166	Villisca city.....	1,898	2,011	2,032				
Prairie township.....	1,731	1,921	1,802	Silver Creek township.....	340	380	441	Lincoln township.....	508	547	604				
New Sharon town.....	1,089	1,214	1,052	White Cloud township.....	487	532	691	Pilot Grove township.....	489	512	603				
Richland township.....	753	839	937	Mitchell County			13,945	14,121	14,065	Red Oak township.....	7,199	6,386	6,476		
Scott township.....	582	642	741	Burr Oak township.....	511	531	544	Red Oak city.....	6,586	5,768	5,778				
Spring Creek township.....	1,257	1,354	1,312	Cedar township.....	690	700	782	Scott township.....	1,033	1,063	1,215				
University Park town.....	457	462	448	Douglas township.....	639	646	608	Stanton town (part).....	544	541	580				
Union township.....	557	685	762	East Lincoln township.....	333	323	268	Sherman township.....	900	1,049	1,135				
West Des Moines township.....	236	410	454	Jenkin township.....	1,032	1,127	1,047	Elliott town.....	422	548	556				
White Oak township.....	828	1,022	999	Richville town (part).....	537	542	473	Washington township.....	520	638	682				
Rose Hill town.....	243	269	275	Liberty township.....	511	571	554	West township.....	453	540	623				
Marion County			25,930	27,019	25,727	Mitchell township.....	604	671	785	Muscatine County			32,148	31,296	29,385
Clay township.....	1,304	1,556	1,515	West Mitchell town.....	108	161	177	Bloomington township ²⁷	1,388	1,312	1,088				
Harvey town.....	346	418	543	Newburg township.....	590	634	576	Muscatine city (part) ²⁷	78						
Dallas township.....	2,006	2,588	3,334	Carpenter town.....	165	156	110	Cedar township.....	267	299	289				
Dallas town.....	481	666	717	Osage township.....	3,774	3,513	3,261	Fruitland township.....	759	880	867				
Melcher town.....	898	1,290	1,673	Osage city.....	3,486	3,196	2,944	Fulton township.....	828	827	812				
Franklin township.....	497	546	571	Otranto township.....	528	607	604	Stockton town.....	165	124	110				
Indiana township.....	994	1,488	1,784	Rock township.....	528	556	584	Goshen township.....	673	661	694				
Knoxville township.....	9,319	8,774	6,589	St. Ansgar township.....	1,395	1,430	1,512	Atalissa town.....	204	181	187				
Knoxville city.....	7,685	6,956	4,697	St. Ansgar town.....	981	994	964	Lake township.....	435	486	469				
Lake Prairie township.....	5,641	4,951	4,722	Stacyville township.....	1,119	1,132	1,205	Montpelier township.....	622	513	437				
Pella city.....	4,427	3,638	3,328	Stacyville town.....	544	538	529	Moscow township.....	598	600	611				
Liberty township.....	1,565	1,814	1,653	Union township.....	458	515	535	Muscatine township.....	18,963	18,286	16,778				
Bussey town.....	633	632	546	Wayne township.....	696	740	696	Muscatine city (part) ²⁷	18,963	18,286	16,778				
Hamilton town.....	245	291	296	MacIntire town.....	300	300	263	Orono township.....	426	530	511				
Marysville town.....	166	203	149	West Lincoln township.....	387	425	404	Conesville town.....	252	302	254				
Perry township.....	264	314	311	Orchard town.....	114	120	158	Pike township.....	938	1,002	972				
Pleasant Grove township.....	1,405	1,487	1,404	Monona County²⁸			16,303	18,238	18,213	Nichols town.....	348	357	369		
Pleasantville town.....	898	895	757	Ashton township.....	802	952	900	Seventy-six township.....	626	511	544				
Polk township.....	329	414	468	Whiting town (part).....	508	456	453	Sweetland township.....	910	966	944				
Red Rock township.....	473	550	654	Belvidere township.....	480	565	620	Wapsinonoc township.....	2,630	2,580	2,547				
Summit township.....	718	802	903	Turin town.....	160	184	167	West Liberty town.....	1,866	1,802	1,679				
Swan township.....	467	549	574	Center township.....	445	520	626	Wilton township.....	2,085	1,834	1,822				
Swan town.....	194	217	220	Castana town (part).....	10	3	5	Wilton town.....	1,446	1,146	1,104				
Union township.....	338	376	448	Cooper township ²⁹	894	545	600	O'Brien County			18,970	19,293	18,409		
Washington township.....	610	810	797	Mapleton town (part) ²⁹	329	338	389	Baker township.....	583	502	633				
Marshall County			35,611	35,406	33,727	Fairview township.....	233	338	389	Caledonia township.....	617	691	738		
Bangor township.....	432	513	485	Franklin township ²⁹	486	638	602	Carroll township.....	753	839	842				
Eden township.....	811	910	1,000	Grant township.....	577	705	836	Archer town.....	167	173	160				
Rhodes town ²⁵	369	379	460	Rodney town.....	187	131	160	Sheldon city (part).....	57	62	52				
Greencastle township.....	1,318	1,370	1,340	Jordan township.....	538	641	739	Center township.....	604	742	768				
Ferguson town.....	178	183	176	Kennebec township.....	687	901	975	Primgar town (part).....	180	184	180				
Gilman town.....	508	483	423	Castana town (part).....	255	333	320	Dale township.....	777	794	798				
Iowa township.....	787	731	726	Lake township.....	363	431	456	Primgar town (part).....	258	265	219				
Albion town.....	492	476	436	Whiting town (part).....	3	3	3	Floyd township.....	4,510	4,320	3,840				
Jefferson township.....	963	993	1,015	Lincoln township.....	449	652	694	Sheldon city (part).....	3,904	3,706	3,268				
Laurel town.....	257	232	232	Whiting town (part).....	9	10	9	Franklin township.....	1,798	1,882	1,796				
Le Grand township.....	1,241	1,175	1,306	Maple township ²⁹	2,054	602	718	Sanborn town.....	1,327	1,344	1,215				
Le Grand town.....	808	329	332	Mapleton town (part) ²⁹	1,598			Grant township.....	499	544	577				
Liberty township.....	679	804	839	Onawa township.....	3,498	3,438	2,598	Hartley township.....	2,123	1,988	1,793				
St. Anthony town (part).....	161	200	190	Onawa city.....	3,498	3,438	2,598	Hartley town.....	1,611	1,503	1,272				
Linn township.....	837	881	699	St. Clair township.....	1,051	1,138	1,204	Highland township ²⁸	669	724	729				
Liscomb township.....	788	803	889	Ute town.....	563	581	616	Liberty township.....	763	808	813				
Liscomb town.....	278	340	326	Sherman township.....	644	862	860	Calumet town.....	250	274	249				
Logan township.....	1,063	1,064	1,038	Blencoe town.....	328	367	323	Sutherland town (part).....	34	40	45				
Melbourne town.....	510	480	426	Sloux township.....	290	394	428	Lincoln township.....	479	521	530				
Marietta township.....	676	709	713	Soldier township.....	866	887	956	Omega township.....	600	660	627				
Marion township.....	978	943	926	Soldier town.....	323	308	302	Moneta town.....	89	116	85				
Marshall township.....	19,821	19,240	17,373	Spring Valley township.....	865	1,021	1,012	Summit township.....	1,152	1,189	1,126				
Marshalltown city.....	19,821	19,240	17,373	Moorhead town.....	392	421	372	Primgar town (part).....	679	634	568				

²⁵ MARSHALL.—Rhodes town returned in 1940 as Edenville.
²⁶ MONONA.—Mapleton town returned in 1940 as coextensive with nonexistent Mapleton township. Parts of Franklin township annexed to Burt County, Nebr., in 1943.
²⁷ MUSCATINE.—Part of Bloomington township annexed to Muscatine city in 1946.
²⁸ O'BRIEN.—Part of Highland township annexed to Primgar town in 1946; this part had no population reported in 1950.

Table 6.—POPULATION OF COUNTIES BY MINOR CIVIL DIVISIONS: 1930 TO 1950—Con.

County and minor civil division	1950	1940	1930	County and minor civil division	1950	1940	1930	County and minor civil division	1950	1940	1930
O'Brien County—Con.				Plymouth County—Con.				Polk County—Con.			
Union township	1,733	1,706	1,542	Fredonia township	532	544	622	Saylor township	4,443	2,971	1,763
<i>Faullina town</i>	1,489	1,250	1,013	Garfield township	1,509	1,621	1,617	Union township	297	387	392
Waterman township	1,220	1,293	1,257	<i>Kingsley town</i>	1,098	1,145	1,093	<i>Sheldahl town (part)</i>	25	30	49
<i>Sutherland town (part)</i>	801	855	759	Grant township	686	747	840	Valley township ³²	5,526	4,252	4,280
Osceola County				Pocahontas County³¹				Pottawattamie County³³			
10,181	10,607	10,182	15,496	16,266	15,687	69,682	66,756	69,888			
Allison township	480	536	503	Bellville township	890	919	957	Belknap township	1,588	1,656	1,554
Baker township	841	875	881	<i>Palmer town</i>	282	305	297	<i>Oakland town</i>	1,296	1,317	1,181
<i>McIntosh town</i>	325	328	301	Cedar township	1,626	1,775	1,601	Boomer township	578	666	832
Fairview township	674	658	704	<i>Fonda town</i>	1,140	1,183	1,027	Carson township	971	973	1,024
<i>Harris town</i>	319	309	328	Center township	2,063	1,830	1,419	<i>Carson town</i>	596	613	617
Gilman township	1,174	1,302	1,269	<i>Pocahontas town</i>	1,619	1,790	1,308	Center township	471	502	518
<i>Ashton town</i>	638	620	568	Clinton township	887	1,122	1,012	Crecent township	638	735	833
Goewey township	550	604	627	<i>Rolfe town</i>	387	1,122	1,012	Garner township	1,077	1,145	1,152
Harrison township	560	543	584	Colfax township	387	624	698	Grove township	422	531	627
Holman township	3,609	3,606	3,078	Morton township	380	436	515	Hardin township	712	791	879
<i>Sibley city³⁰</i>	2,559	2,556	1,870	Nebraska township	285	331	349	<i>McClelland town</i>	159	165	161
Horton township	391	416	469	Nodaway township	7,724	7,921	7,784	Hazel Dell township	686	724	888
Ocheyedan township	1,180	1,215	1,153	<i>Clarinda city</i>	5,085	4,905	4,952	James township	476	546	632
<i>Ocheyedan town</i>	700	712	627	<i>Yorktown town (part)</i>	1,153	1,173	1,185	Kane township	46,929	42,590	43,040
Viola township	384	449	507	Pierce township	1,192	1,255	1,334	<i>Carter Lake town</i>	45,489	41,459	42,048
Wilson township	338	408	407	<i>Essex town</i>	765	762	806	<i>Council Bluffs city</i>	511	602	635
Page County				Polk County				Union County			
23,921	24,887	25,904	226,010	195,835	172,837	19,344	18,758	18,727			
Amity township	838	949	1,059	Allen township	704	567	526	Bear Creek township	1,846	1,951	1,910
<i>Bradyville town (part)</i>	34	35	32	Beaver township	1,365	1,468	1,449	<i>Brooklyn town</i>	1,323	1,408	1,345
<i>College Springs town</i>	368	430	484	<i>Mitchellville town</i>	906	769	702	Chester township	505	534	571
Buchanan township	642	645	777	Bloomfield township	13,054	7,555	5,829	Deep River township	857	1,020	1,046
<i>Bradyville town (part)</i>	216	207	235	Camp township	1,286	1,427	1,375	<i>Deep River town</i>	379	445	392
Colfax township	717	784	909	<i>Runnells town</i>	307	368	367	Grant township	837	830	856
<i>Blanchard town</i>	214	259	317	Clay township	1,440	1,200	1,089	Grinnell township	6,828	5,210	4,949
<i>Clara town (part)</i>	12	13	9	<i>Altoona town</i>	768	610	514	<i>Grinnell city</i>	6,828	5,210	4,949
Douglas township	447	507	573	Crocker township	2,349	1,874	1,653	Jackson township	2,166	2,217	2,076
East River township	492	531	622	<i>Ankeny town</i>	1,229	779	632	<i>Barnes City town (part)</i>	31	34	31
Fremont township	521	587	651	Delaware township	2,938	1,800	1,120	<i>Montezuma town</i>	1,460	1,477	1,257
Grant township	7,475	7,397	7,115	Des Moines township	119,553	106,368	94,425	Jefferson township	585	634	684
<i>Shenandoah city</i>	6,838	6,846	6,502	<i>Des Moines city (part)</i>	119,553	106,368	94,425	<i>Hartwick town</i>	107	122	122
Harlan township	723	785	881	Douglas township	698	646	774	Lincoln township	577	689	806
<i>Shambaugh town</i>	251	269	278	<i>Bondurant town (part)</i>	43	40	22	<i>Gurnsey town</i>	113	121	177
Lincoln township	804	868	1,045	Elkhart township	860	941	1,019	Madison township	499	537	575
<i>Cohn town (part)</i>	395	444	527	<i>Elkhart town</i>	222	215	218	Malcom township	873	953	912
Morton township	380	436	515	Four Mile township	1,129	1,087	909	<i>Malcom town</i>	408	447	381
Nebraska township	285	331	349	Franklin township	815	840	828	Pleasant township	520	546	650
Nodaway township	7,724	7,921	7,784	<i>Bondurant town (part)</i>	285	280	267	Scott township	548	531	555
<i>Clarinda city</i>	5,085	4,905	4,952	Jefferson township	1,063	1,052	1,230	Sheridan township	506	558	525
<i>Yorktown town (part)</i>	1,153	1,173	1,185	<i>Grimes town (part)</i>	235	199	176	Sugar Creek township	710	786	794
Pierce township	1,192	1,255	1,334	Lee township	58,412	53,451	48,134	<i>Searsboro town</i>	183	195	171
<i>Essex town</i>	765	762	806	<i>Des Moines city (part)</i>	58,412	53,451	48,134	Union township	385	475	442
Tarkio township	553	588	697	Lincoln township	785	782	801	Warren township	637	726	773
<i>Yorktown town (part)</i>	18	24	32	<i>Sheldahl town (part)</i>	69	68	65	<i>Victor town (part)</i>	98	97	117
Valley township	546	636	789	Madison township	751	785	730	Washington township	465	561	606
<i>Hepburn town</i>	64	81	140	<i>Polk City town</i>	336	343	295				
Washington township	582	667	804								
<i>Northboro town</i>	167	182	246								
Palo Alto County				Poweshiek County				Waukegan County			
15,891	16,170	15,398	226,010	195,835	172,837	19,344	18,758	18,727			
Booth township	489	487	532	Allen township	704	567	526	Bear Creek township	1,846	1,951	1,910
Ellington township	488	520	562	Beaver township	1,365	1,468	1,449	<i>Brooklyn town</i>	1,323	1,408	1,345
Emmetsburg township	2,730	2,510	2,181	<i>Mitchellville town</i>	906	769	702	Chester township	505	534	571
<i>Emmetsburg city (part)</i>	2,222	1,962	1,631	Bloomfield township	13,054	7,555	5,829	Deep River township	857	1,020	1,046
Fairfield township	647	715	780	Camp township	1,286	1,427	1,375	<i>Deep River town</i>	379	445	392
<i>Cylinder town</i>	148	175	167	<i>Runnells town</i>	307	368	367	Grant township	837	830	856
Fern Valley township	613	686	720	Clay township	1,440	1,200	1,089	Grinnell township	6,828	5,210	4,949
<i>Rodman town</i>	129	170	167	<i>Altoona town</i>	768	610	514	<i>Grinnell city</i>	6,828	5,210	4,949
Freedom township	1,985	1,915	1,700	Crocker township	2,349	1,874	1,653	Jackson township	2,166	2,217	2,076
<i>Emmetsburg city (part)</i>	1,538	1,412	1,234	<i>Ankeny town</i>	1,229	779	632	<i>Barnes City town (part)</i>	31	34	31
Great Oak township	480	531	499	Delaware township	2,938	1,800	1,120	<i>Montezuma town</i>	1,460	1,477	1,257
Highland township	1,594	1,499	1,401	Des Moines township	119,553	106,368	94,425	Jefferson township	585	634	684
<i>Fulkeen town</i>	368	332	739	<i>Des Moines city (part)</i>	119,553	106,368	94,425	<i>Hartwick town</i>	107	122	122
Independence township	537	581	622	Douglas township	698	646	774	Lincoln township	577	689	806
Lost Island township	586	660	653	<i>Bondurant town (part)</i>	43	40	22	<i>Gurnsey town</i>	113	121	177
Nevada township	407	523	480	Elkhart township	860	941	1,019	Madison township	499	537	575
Rush Lake township	1,035	1,188	1,183	<i>Elkhart town</i>	222	215	218	Malcom township	873	953	912
<i>Cutler town</i>	161	183	178	Four Mile township	1,129	1,087	909	<i>Malcom town</i>	408	447	381
<i>Mallard town</i>	399	438	449	Franklin township	815	840	828	Pleasant township	520	546	650
Silver Lake township	894	1,018	944	<i>Bondurant town (part)</i>	285	280	267	Scott township	548	531	555
<i>Ayrshire town</i>	334	591	343	Jefferson township	1,063	1,052	1,230	Sheridan township	506	558	525
Vernon township	1,874	525	550	<i>Grimes town (part)</i>	235	199	176	Sugar Creek township	710	786	794
Walnut township	1,874	1,531	1,435	Lee township	58,412	53,451	48,134	<i>Searsboro town</i>	183	195	171
<i>Graettinger town</i>	1,016	928	777	<i>Des Moines city (part)</i>	58,412	53,451	48,134	Union township	385	475	442
West Bend township	1,295	1,311	1,206	Lincoln township	785	782	801	Warren township	637	726	773
<i>West Bend town</i>	772	787	634	<i>Sheldahl town (part)</i>	69	68	65	<i>Victor town (part)</i>	98	97	117
Plymouth County				Poweshiek County				Waukegan County			
23,252	23,502	24,159	226,010	195,835	172,837	19,344	18,758	18,727			
America township ³⁰	6,446	5,991	5,429	Allen township	704	567	526	Bear Creek township	1,846	1,951	1,910
<i>Le Mars city³⁰</i>	5,811	5,353	4,783	Beaver township	1,365	1,468	1,449	<i>Brooklyn town</i>	1,323	1,408	1,345
Elgin township	685	716	780	<i>Mitchellville town</i>	906	769	702	Chester township	505	534	571
<i>Sruble town</i>	91	134	161	Bloomfield township	13,054	7,555	5,829	Deep River township	857	1,020	1,046
Elkhorn township	508	529	566	Camp township	1,286	1,427	1,375	<i>Deep River town</i>	379	445	392

²⁹ OSCEOLA.—Sibley city returned in 1940 as a town.
³⁰ PLYMOUTH.—Totals for 1940 and 1930 for America township revised to include Le Mars city, which was erroneously reported as coextensive with nonexistent Le Mars township. Totals for 1940 and 1930 for Portland township revised to include Akron town, which was erroneously reported as coextensive with nonexistent Le Mars township.
³¹ POCAHONTAS.—Washington township, including Havelock town, annexed to Cummins township in 1947.
³² POLK.—Parts of Walnut township annexed to Valley township, comprising part of West Des Moines city, in 1948 and 1949. Part of Walnut township annexed to West Des Moines city in 1949. Windsor Heights town incorporated in 1941.
³³ POTTAWATTAMIE.—Part of Sarypy County, Nebr., annexed to Lewis township in 1943.

NUMBER OF INHABITANTS

Table 6.—POPULATION OF COUNTIES BY MINOR CIVIL DIVISIONS: 1930 TO 1950—Con.

County and minor civil division	1950	1940	1930	County and minor civil division	1950	1940	1930	County and minor civil division	1950	1940	1930
Ringgold County	9,528	11,137	11,966	Scott County—Con.				Story County—Con.			
Athens township.....	884	1,016	1,096	Princeton township.....	1,005	809	827	Indian Creek township.....	1,486	1,440	1,394
Kellerton town.....	483	568	540	Princeton town.....	495	414	373	Maxwell town.....	392	812	721
Benton township.....	373	394	429	Rockingham township.....	1,399	620	342	Lafayette township.....	2,228	2,116	2,090
Maloy town.....	90	95	112	Sheridan township.....	1,228	1,041	985	Story City town.....	1,545	1,479	1,451
Clinton township.....	532	629	775	Elbridge town.....	376	288	245	Lincoln township ³⁵	1,120	1,041	1,090
Redding town.....	200	246	272	Winfield township.....	797	740	824	Zearing town ³⁵	514	476	475
Grant township.....	395	354	471	Long Grove town.....	166	189	184	Milford township.....	764	677	782
Clearfield town (part).....	17	14	12	Shelby County	15,942	16,720	17,131	Nevada township.....	4,226	3,929	3,048
Jefferson township.....	468	653	707	Cass township.....	866	943	1,017	Nevada city.....	3,763	3,853	3,153
Diagonal town (part).....	40	65	51	Portsmouth town.....	299	320	323	New Albany township.....	1,200	1,167	1,151
Shannon City town (part).....	83	82	81	Center township.....	445	526	596	Colo town.....	538	539	632
Liberty township.....	403	478	484	Clay township.....	1,182	1,133	1,233	Palestine township.....	1,961	1,775	1,844
Lincoln township.....	406	461	486	Elk Horn town.....	569	486	519	Huxley town.....	422	392	362
Lotts Creek township.....	269	369	422	Douglas township.....	577	676	757	Kelley town (part).....	106	72	85
Middle Fork township.....	352	384	478	Kirkman town.....	181	185	183	Sheldahl town (part).....	98	81	81
Monroe township.....	467	552	658	Fairview township.....	506	538	643	Slater town.....	583	544	568
Beaconsfield town (part).....	108	142	149	Greeley township.....	564	575	679	Richland township.....	600	659	686
Mount Ayr township.....	1,793	1,930	1,704	Irwin town (part).....	78	11	22	Sherman township.....	511	543	622
Mount Ayr town.....	1,793	1,930	1,704	Grove township.....	496	565	620	Union township.....	1,105	1,181	1,220
Poe township.....	372	374	507	Harlan township.....	3,915	3,727	3,145	Cambridge town.....	673	608	639
Rice township.....	330	427	541	Harlan city.....	3,915	3,727	3,145	Warren township.....	805	903	952
Delphos town.....	74	90	79	Jackson township.....	675	743	755	McCallsburg town.....	290	278	330
Riley township.....	225	267	325	Jefferson township.....	875	935	982	Washington township ³⁵	21,724	13,137	10,708
Tingley township.....	731	830	822	Irwin town (part).....	349	334	335	Ames city (part) ³⁵	20,534	11,961	8,740
Timpley town.....	333	390	363	Lincoln township.....	553	633	640	Kelley town (part).....	158	87	94
Union township.....	499	664	746	Monroe township.....	522	624	703	Tama County	21,688	22,428	21,987
Beaconsfield town (part).....	1	6	52	Polk township.....	521	568	627	Buckingham township.....	539	531	543
Ellison town.....	168	195	213	Shelby township.....	1,182	1,234	1,340	Carlton township.....	1,166	1,235	1,134
Washington township.....	771	963	955	Shelby town.....	592	627	617	Garwin town.....	518	517	450
Diagonal town (part).....	432	538	525	Tennant town.....	95	109	118	Carroll township.....	521	569	559
Waubensie township.....	268	357	350	Union township.....	1,130	1,275	1,261	Clark township.....	1,515	1,473	1,477
Benton town.....	188	189	173	Defiance town.....	368	428	411	Dysart town.....	1,089	986	971
Sac County	17,518	17,639	17,641	Earling town (part).....	89	87	97	Columbia township.....	560	612	596
Boyer Valley township.....	1,292	1,252	1,285	Washington township.....	808	894	966	Crystal township.....	497	515	535
Early town.....	742	644	632	Panama town.....	230	255	256	Geneseo township.....	480	508	568
Cedar township.....	884	899	866	Westphalia township.....	1,095	1,131	1,167	Grant township.....	509	628	580
Lytton town (part).....	330	305	331	Earling town (part).....	252	233	261	Highland township.....	461	489	503
Clinton township.....	515	542	627	Westphalia town.....	160	126	118	Howard township.....	576	615	561
Cook township.....	443	499	567	Sioux County	26,381	27,209	26,806	Indian Village township.....	920	993	1,070
Coon Valley township.....	535	578	639	Buncombe township.....	1,736	1,797	1,582	Montour town.....	380	398	370
Delaware township.....	702	703	747	Hawarden city (part).....	1,591	1,656	1,418	Lincoln town.....	720	733	806
Nemaha town.....	184	169	146	Capel township.....	733	803	833	Lincoln town.....	194	107	162
Douglas township.....	537	591	620	Center township.....	618	706	742	Oneda township.....	800	807	901
Eden township.....	460	450	404	Eagle township.....	491	556	603	Chatter town.....	902	594	550
Eureka township.....	1,290	1,251	1,230	East Orange township.....	841	961	1,013	Ottor Creek township.....	566	597	622
Schaller town.....	361	758	1,724	Granville town.....	360	361	390	Perry township.....	2,143	2,002	1,942
Jackson township.....	3,747	3,719	3,438	Floyd township.....	1,307	1,369	1,339	Tracer town.....	1,087	1,495	1,417
Sac City.....	3,170	3,165	2,854	Hospers town.....	604	592	548	Richland township.....	406	408	457
Levey township.....	984	1,069	1,123	Garfield township.....	503	565	593	Salt Creek township.....	946	1,086	1,150
Wall Lake town (part).....	511	504	506	Grant township.....	709	735	724	Chelsea town.....	432	640	575
Richland township.....	1,813	1,786	1,875	Matlock town.....	104	112	105	Spring Creek township.....	1,469	1,592	1,552
Odeholt town.....	1,279	1,350	1,388	Holland township ³⁴	3,116	2,838	2,747	Gladbrook town.....	862	945	891
Sac township.....	1,102	1,103	1,033	Orange City town (part) ³⁴	2,146	1,838	1,705	Tama township.....	3,297	3,235	2,972
Auburn town.....	560	583	559	Lincoln township.....	2,036	1,943	1,850	Tama city.....	2,030	2,332	2,686
Viola township.....	977	963	955	Hull town.....	1,127	1,072	905	Toledo township ³⁶	2,688	2,727	2,467
Wall Lake town (part).....	242	253	243	Logan township.....	1,363	1,434	1,502	Toledo city ³⁶	2,106	2,075	1,825
Wall Lake township.....	1,764	1,744	1,604	Chatsworth town.....	102	144	159	York township.....	850	953	993
Lake View town.....	1,158	1,082	993	Hawarden city (part).....	1,034	1,025	1,041	Elberon town.....	225	256	254
Wheeler township.....	473	490	568	Lynn township.....	577	663	740	Vining town.....	112	126	163
Scott County	100,698	84,748	77,332	Nassau township.....	1,632	1,749	1,770	Taylor County	12,420	14,258	14,859
Allens Grove township.....	780	731	752	Alton town.....	1,038	1,025	1,014	Bedford township.....	2,121	2,285	2,239
Dixon town (part).....	126	136	109	Orange City town (part).....	20	32	22	Bedford city.....	2,000	2,151	2,100
Donahue town.....	105	89	98	Plato township.....	833	824	820	Benton township.....	323	359	401
Bettendorf township.....	5,132	3,143	2,783	Reading township.....	1,060	1,164	1,172	Clayton township.....	363	439	465
Bettendorf city.....	5,132	5,143	2,783	Irwin town.....	573	653	612	Dallas township.....	1,082	1,266	1,337
Blue Grass township.....	1,460	1,380	1,313	Rock township.....	2,228	2,241	1,882	New Market town.....	673	681	630
Blue Grass town (part).....	188	153	129	Rock Valley town.....	1,531	1,507	1,204	Gay township.....	401	428	478
Walcott town.....	480	440	398	Settlers township.....	232	242	227	Grant township.....	887	1,020	1,071
Buffalo township.....	2,448	1,847	1,475	Sheridan township.....	1,212	1,245	1,235	Clearfield town (part).....	530	601	595
Blue Grass town (part).....	149	134	117	Boyd town.....	541	487	446	Grove township.....	447	493	548
Buffalo town.....	695	588	547	Sherman township.....	806	893	929	Holt township.....	472	537	555
Butler township.....	854	723	676	Maurice town.....	256	272	274	Jackson township.....	275	336	348
McCausland town.....	160	115	104	Sioux township.....	573	613	595	Jefferson township.....	845	1,079	1,160
Cleona township.....	593	617	670	Washington township.....	543	552	680	Athelstan town.....	115	145	141
Plain View town (part).....	19	17	17	Welcome township.....	732	863	913	Blockton town.....	407	488	537
Davenport township.....	2,837	1,667	1,178	Sioux Center town (part).....	34	62	62	Marshall township.....	814	936	1,013
Davenport City township.....	74,549	66,039	60,751	West Branch township.....	2,450	2,403	2,312	Conway town.....	168	246	260
Davenport city.....	74,549	66,039	60,751	Sioux Center town (part).....	1,776	1,618	1,455	Sharpsburg town.....	147	175	152
Hickory Grove township.....	734	772	820	Story County	44,294	33,434	31,141	Mason township.....	412	495	517
Adamsville town.....	70	44	57	Collins township.....	967	1,111	1,156	Nodaway township.....	544	657	638
Plain View town (part).....	25	19	19	Collins town.....	432	518	489	Platte township.....	1,642	1,766	1,755
Le Claire township.....	2,299	1,710	1,393	Franklin township ³⁵	3,622	1,703	1,652	Lenox town.....	1,171	1,220	1,171
Le Claire town.....	1,124	881	691	Ames city (part) ³⁵	2,564	594	521	Polk township.....	438	534	596
Liberty township.....	803	841	836	Gilbert town.....	297	226	221	Ross township.....	445	496	545
Dixon town (part).....	82	90	84	Grant township.....	710	619	681	Washington township.....	909	1,132	1,173
New Liberty town.....	122	125	103	Howard township.....	1,275	1,423	1,465	Gravity town.....	369	514	465
Lincoln township.....	598	587	605	Roland town.....	687	791	759				
Pleasant Valley township.....	3,182	1,481	1,117								

³⁴ **SIoux**.—Part of Holland township annexed to Orange City town in 1947.
³⁵ **STORY**.—Part of Franklin township annexed to Ames city in 1947. Part of Zearing town annexed to Lincoln township in 1945. Parts of Washington township annexed to Ames city in 1940, 1946, 1947, and 1948.
³⁶ **TAMA**.—Part of Toledo township annexed to Toledo city in 1947. Toledo city returned in 1940 as a town.

Table 6.—POPULATION OF COUNTIES BY MINOR CIVIL DIVISIONS: 1930 TO 1950—Con.

County and minor civil division	1950	1940	1930	County and minor civil division	1950	1940	1930	County and minor civil division	1950	1940	1930		
Union County			15,651	16,280	17,435	Warren County—Con.							
Creston township	8,317	8,033	8,615	Richland township	664	730	827	Webster County—Con.					
Creston city	8,317	8,033	8,615	Flartford town	221	207	207	Newark township	690	732	769		
Dodge township	396	450	474	Squaw township	491	568	661	Vincen town	193	192	194		
Douglas township	622	631	694	Union township	530	639	673	Otho township	1,006	1,025	867		
Cromwell town	147	165	173	Sandyville town	92	93	92	Pleasant Valley township	661	642	627		
Grant township	557	709	781	Virginia township	845	971	1,008	Roland township	924	944	953		
Shannon City town (part)	143	256	262	New Virginia town	410	404		Callender town	337	377	349		
Highland township	417	486	544	Washington township	5,145	4,123	3,488	Summer township	623	737	800		
Jones township	609	726	717	Indianola city	5,145	4,123	3,488	Lehigh town (part)	600	737	774		
Thayer town	152	157	164	White Breast township	974	1,074	1,118	Wahkonsa township	25,115	22,904	21,585		
Lincoln township	434	483	569	Lacona town	430	424	443	Fort Dodge city	25,115	22,904	21,585		
New Hope township	925	1,037	1,083	White Oak township	346	421	475	Washington township	1,101	1,142	1,161		
Lorimer town	505	614	577	Washington County			19,557	20,055	19,822				
Platte township	534	604	713	Brighton township	1,094	1,211	462	Duncombe town (part)	365	334	347		
Kent town	100	153	177	Brighton town	705	791	800	Webster township	325	572	577		
Pleasant township	340	436	401	Cedar township	533	592	647	Lehigh town (part)	250	262	222		
Sand Creek township	567	619	672	Clay township	442	553	611	Yell township	251	253	255		
Arispe town	110	149	133	Crawford township	339	907	963	Lehigh town (part)	31	4			
Spaulding township	482	523	616	Crawfordsville town	286	316	291	Winnebago County			13,450	13,972	13,143
Union township	1,451	1,483	1,556	Dutch Creek township	509	603	583	Buffalo township	1,646	1,512	1,381		
Afton town	398	397	1,013	English River township	1,990	1,838	1,715	Buffalo Center town	1,087	911	763		
Van Buren County			11,007	12,053	12,603	Kalona town	947	766	704	Center township	2,184	2,373	2,272
Bonaparte township	877	955	968	Franklin township	729	785	789	Lake Mills town	1,560	1,677	1,474		
Bonaparte town	612	659	678	West Chester town	218	213	223	Eden township	483	612	543		
Cedar township	654	717	774	Highland township	454	477	507	Forest township	3,571	3,464	2,859		
Stockport town (part)	179	175	172	Iowa township	1,266	1,344	1,351	Leland town	2,709	2,545	2,016		
Chequest township	416	408	559	Riverside town	381	635	638	Grant township	566	655	654		
Des Moines township	481	554	530	Jackson township	590	600	639	King township	1,219	1,239	1,134		
Cantril town (part)	112	0	10	Lime Creek township	2,130	2,213	1,957	Thompson town	898	604	538		
Farmington township	1,214	1,382	1,426	Wellman town	1,071	1,129	853	Lincoln township	802	842	876		
Farmington town	899	968	1,012	Marion township	70	757	757	Rake town	351	329	310		
Harrisburg township	413	508	587	Coppock town (part)	103	12	19	Linden township	494	567	561		
Henry township	220	263	261	Oregon township	1,002	1,085	1,090	Logan township	510	552	569		
Jackson township	1,586	1,779	1,834	Ainsworth town	395	416	359	Scarville town (part)	756	850	831		
Cantril town (part)	819	867	560	Seventy-six township	536	576	555	Mount Valley township	53	79	59		
Milton town	741	809	771	Washington township	6,750	6,514	555	Newton township	766	718	709		
Lick Creek township	431	775	819	Washington city	6,908	6,227	4,814	Norway township	631	688	665		
Birmingham town (part)	74	91	104	Wayne County	11,737	13,308	13,787	Scarville town (part)	52	67	64		
Union township	1,202	1,055	1,146	Benton township	454	568	496	Winneshiek County			21,639	22,263	21,630
Birmingham town (part)	569	404	403	Corydon town (part)	32	68		Bloomfield township	898	902	867		
Stockport town (part)	167	163	150	Clay township	410	455	506	Castalia town	221	239	200		
Van Buren township	1,708	1,718	1,586	Clinton township	244	290	358	Bluffton township	599	638	612		
Keosauqua town	1,101	1,040	855	Corydon township	2,217	2,223	2,173	Burr Oak township	633	684	665		
Vernon township	494	508	560	Corydon town (part)	1,832	1,814	1,768	Calmar township	1,884	1,889	1,940		
Mount Sterling town	144	154	165	Grand River township	877	1,025	1,061	Calmar town	997	903	915		
Village township	1,028	1,100	1,193	Clia town (part)	148	183	215	Spillville town	363	329	304		
Washington township	274	333	360	Lineville town	482	520	531	Canoe township	615	700	694		
Wapello County			47,397	44,280	40,480	Howard township	236	299	327	Decorah township	7,104	6,237	5,412
Adams township	921	1,031	1,018	Jackson township	571	611	691	Decorah city	6,060	5,303	4,581		
Blakenburg town	401	442	397	Jefferson township	337	395	454	Frankville township	745	791	783		
Agency township	1,019	940	857	Clia town (part)	237	17	14	Fremont township	456	602	521		
Agency town	524	452	371	Monroe township	1,176	286	308	Glenwood township	616	715	747		
Cass township	377	385	375	Richman township	760	1,863	1,889	Hesper township	636	749	725		
Chillicothe town	196	173	156	Humeston town	583	903	924	Highland township	552	670	680		
Center township	36,651	33,343	29,676	South Fork township	218	300	359	Jackson township	545	651	618		
Ottumwa city	38,691	31,570	28,075	Promise City town	575	646	667	Jackson Junction town	107	122	126		
Columbia township	1,207	1,248	1,257	Union township	140	163	182	Lincoln township	838	883	860		
Eddyville town (part)	787	774	737	Millerton town	1,598	1,967	2,066	Ridgeway town	307	323	318		
Competine township	697	724	705	Walnut township	1,165	1,257	1,241	Madison township	588	672	722		
Dahlonaga township	320	322	323	Seymour town	761	782	734	Military township	1,501	1,628	1,515		
Green township	552	586	549	Warren township	506	615	692	Ossian town	804	822	740		
Highland township	725	744	734	Alerton town	551	679	669	Orleans township	467	554	577		
Keokuk township	614	610	599	Washington township	44,241	41,521	40,425	Pleasant township	593	700	809		
Pleasant township	650	593	538	Wright township	841	794	848	Springfield township	671	776	821		
Polk township	935	852	837	Badger township	301	251	254	Summer township	540	613	646		
Richland township	213	241	206	Badger town	565	606	626	Washington township	1,158	1,309	1,356		
Kirkville town	215	211	206	Burnside township	556	606	576	Fort Atkinson town	273	261	305		
Washington township	2,145	2,375	2,511	Clay township	573	610	583	Woodbury County			103,917	103,627	101,669
Eldon city	1,427	1,676	1,738	Colfax township	43	7		Arlington township	1,464	1,510	1,557		
Warren County			17,758	17,695	17,700	Duncombe town (part)	13	7	Noville town	964	973	911	
Allen township	1,260	1,093	1,078	Cooper township	2,234	1,553	1,222	Banner township	749	881	898		
Carlisle town	909	690	663	Dayton township	1,491	1,514	1,604	Lawton town	254	263	259		
Belmont township	972	1,039	1,179	Dayton town	793	732	713	Concord township	656	713	737		
Milo town (part)	425	434	454	Deer Creek township	533	540	554	Floyd township	734	863	896		
Greenfield township	1,000	1,095	961	Douglas township	1,011	787	658	Grange township	437	421	499		
Norwalk town (part)	13	5	5	Elkhorn township	769	801	721	Grant township	567	539	674		
Spring Hill town	88	146	101	Fulton township	798	758	804	Kedron township	1,230	1,410	1,462		
Jackson township	502	675	695	Moorean town	248	215	179	Anthon town (part)	639	690	670		
St. Marys town	89	84	89	Gowrie township	1,472	1,469	1,508	Correctionville town (part)	110	130	143		
Jefferson township	881	996	1,008	Gowrie town (part)	1,090	1,000	1,053	Lakeport township	300	356	393		
Benington town (part)	0	0	13	Hardin township	262	280	305	Liberty township	1,005	1,195	1,169		
Martensdale town	161	172	159	Stratford town (part)	41	34	38	Salix town	337	392	374		
Liberty township	605	675	768	Jackson township	645	726	847	Liston township	1,098	1,306	1,324		
Lincoln township	1,312	1,351	1,400	Clare town	179	232	254	Danbury town	601	723	656		
Ackworth town	95	67	32	Johnson township	689	687	669	Little Sioux township	895	1,041	1,095		
Linn township	1,189	1,170	1,215	Barnum town	193	184	143	Smithland town	973	339	339		
Cumming town	131	159	149	Lost Grove township	926	921	946	Miller township	567	725	797		
Norwalk town (part)	122	377	331	Gowrie town (part)	29	28	24	Anthon town (part)	131	191	160		
Otter township	528	570	672	Harcourt town	303	282	264	Morgan township	475	563	613		
Milo town (part)	100	94	108				Moville township	496	500	623			
Palmyra township	424	455	474				Oto township	792	1,054	1,101			
									802	410	570		

WAPELLO.—Parts of Center township annexed * Ottumwa city in 1946. Parts of Ottumwa city annexed to Center township in 1948 and 1949.
 WASHINGTON.—Parts of Washington township annexed to Washington city in 1947.

NUMBER OF INHABITANTS

Table 6.—POPULATION OF COUNTIES BY MINOR CIVIL DIVISIONS: 1930 TO 1950—Con.

County and minor civil division	1950	1940	1930	County and minor civil division	1950	1940	1930	County and minor civil division	1950	1940	1930
Woodbury County—Con.				Worth County—Con.				Wright County—Con.			
Rock township	1,053	1,158	1,294	Deer Creek township	461	515	514	Dayton township	927	963	951
Correctionville town (part)	285	350	306	Fertile township	1,114	1,068	968	Clarton city (part)	419	419	379
Cushing town	248	258	270	Fertile town	397	276	238	Eagle Grove township	4,625	4,504	4,576
Rutland township	970	1,022	1,114	Hanlontown town (part)	185	150	93	Eagle Grove city	4,173	4,024	4,071
Pierson town	459	531	551	Grove township	2,098	2,083	1,935	Goldfield town (part)	29	17	20
Sioux City	83,991	82,364	79,183	Northwood town	1,767	1,724	1,654	Grant township	1,779	1,781	1,508
Sloan township	1,073	1,082	1,159	Harland township	491	541	555	Clarton city (part)	1,265	1,226	970
Sloan town	654	628	636	Kensett township	840	849	865	Iowa township	855	832	931
Union township	1,065	1,203	1,164	Kensett town	424	392	394	Rowan town	304	310	350
Correctionville town (part)	597	671	649								
West Fork township	670	679	812	Lincoln township	2,212	2,145	2,086	Lake township	774	871	870
Willow township	836	793	935	Manly town	1,478	1,446	1,447	Clarton city (part)	254	284	219
Hornick town	310	291	509	Silver Lake township	508	603	614	Liberty township	1,117	1,207	1,228
Wolf Creek township	542	546	644	Union township	829	886	874	Goldfield town (part)	659	738	680
Woodbury township	2,251	1,653	1,515	Grafton town	278	256	249	Lincoln township	1,691	1,636	1,681
Sergeant Bluff town	589	587	569					Clarton city (part)	1,139	1,042	1,010
								Norway township	513	504	683
Worth County				Wright County				Pleasant township	2,569	2,224	2,269
Barton township	491	532	583	Belmond township	757	751	936	Belmond city (part) ³⁰	1,991	1,926	1,658
Bristol township	816	966	809	Belmond city (part) ³⁰	178	188	195	Troy township	496	538	624
Joice town	244	263	225	Blaine township	1,386	1,490	1,529	Vernon township	478	545	376
Brookfield township	535	609	645	Daws town (part)	750	743	738	Wall Lake township	445	469	537
Danville township	673	632	626	Gall town	117	156	167	Woolstock township	742	741	858
Hanlontown town (part)	132	124	97	Boone township	501	512	574	Woolstock town	255	271	317

³⁰ WRIGHT.—Belmond city returned in 1940 as a town.

Table 7.—POPULATION OF ALL INCORPORATED PLACES: 1950 AND 1940

[Figures for 1940 not available for places incorporated subsequent to Apr. 1, 1940. Asterisk (*) denotes an incorporated place under 2,500 located in an urbanized area. Specific unincorporated places inside urbanized areas not separately identified and therefore not listed in this table. For 1930 population of incorporated places, see table 6.]

City or town	County	1950	1940	City or town	County	1950	1940	City or town	County	1950	1940
Ackley	Franklin	1,008	1,586	Balltown	Dubuque	49	56	Buffalo Center	Winneshleek	1,087	911
Ackworth	Warren	95	67	Bancroft	Kossuth	901	959	Burlington	Des Moines	30,613	25,832
Adair	Adair	827	874	Banksion	Dubuque	40	29	Burt	Kossuth	572	613
Adel	Guthrie	1,799	1,740	Barnes City	Mahaska	320	414	Bussay	Marion	633	632
Afton	Dallas	936	987	Barnum	Poweshiek	193	184	Calamus	Clinton	381	384
Agency	Union	524	452	Bassett	Webster	126	147	Callender	Webster	387	377
Ainsworth	Wapello	396	415	Batavia	Chickasaw	524	474	Calmar	Winneshleek	937	963
Akron	Jefferson	1,251	1,314	Battle Creek	Ida	873	827	Calumet	O'Brien	250	274
Albert City	Plymouth	736	769	Baxter	Iowa	618	623	Camanche	Clinton	1,212	814
Albia	Buena Vista	4,838	5,157	Bayard	Jasper	634	703	Cambridge	Story	573	608
Albion	Monroe	402	476	Beacon	Guthrie	371	382	Cantril	Van Buren	353	376
Alburnett	Marshall	254	268	Beaconsfield	Mahaska	104	148	Carbon	Adams	282	383
Alden	Linn	829	682	Beaman	Ringgold	191	167	Carlisle	Warren	903	680
Alexander	Hardin	278	324	Beaver	Grundy	114	126	Carpenter	Mitchell	165	156
Algona	Franklin	5,415	4,954	Bedford	Boone	2,000	2,151	Carroll	Carroll	0,231	5,389
Allerton	Kossuth	761	782	Belle Plaine	Taylor	3,056	3,202	Carson	Pottawattamie	596	613
Allison	Wayne	771	705	Bellevue	Benton	1,932	1,771	Carter Lake*	Pottawattamie	1,183	846
Alta	Butler	1,348	1,269	Belmond	Jefferson	2,169	2,109	Cascade	Dubuque	1,299	1,376
Alta Vista	Buena Vista	312	333	Bennett	Wright	357	352	Cass	Jones	703	709
Alton	Chickasaw	1,038	1,025	Benton	Cedar	128	189	Cassey	Adair		
Altoona	Sioux	763	640	Berkley	Ringgold	71	105	Castalia	Guthrie		
Alvord	Polk	263	306	Bernard	Boone	149	111	Castana	Winneshleek	221	239
Ames	Lyon	22,898	12,555	Bertram	Dubuque	128	90	Castana	Monona	265	336
Anamosa	Story	3,810	4,069	Bettendorf	Linn	5,132	3,143	Castle Hill*	Black Hawk	425	294
Andover	Jones	80	72	Bevington	Scott	48	35	Cedar Falls	Black Hawk	14,334	9,349
Andrew	Clinton	280	263	Birmingham	Madison			Cedar Rapids	Linn	72,296	62,120
Anita	Warren	1,112	1,088	Blairsburg	Warren	643	498	Center Junction	Jones	153	204
Ankeny	Cass	1,229	779	Blairtown	Van Buren	257	276	Center Point	Linn	987	801
Anthon	Polk	770	881	Blakesburg	Benton	523	525	Centerville	Appanoose	7,625	8,413
Aplington	Woodbury	702	538	Blanchard	Wapello	401	412	Central City	Linn	965	810
Arcadia	Butler	425	410	Blencoe	Page	214	259	Central Heights	Cerro Gordo	766	
Archer	Carroll	167	178	Blockton	Monona	328	307	Centralla	Dubuque	78	57
Aredale	O'Brien	204	225	Bloomfield	Taylor	407	488	Chariton	Lucas	5,320	5,754
Arlon	Butler	220	271	Blue Grass	Davis	2,688	2,732	Charles City	Floyd	10,309	8,681
Arispe	Crawford	110	149	Bode	Scott	337	287	Charlotte	Clinton	427	393
Arlington	Union	661	675	Bonaparte	Humboldt	492	533	Charter Oak	Crawford	710	776
Armstrong	Fayette	943	937	Bondurant	Van Buren	642	653	Chatsworth	Sioux	102	144
Arnolds Park	Emmet	1,078	855	Boone	Polk	328	320	Chelsea	Tama	482	540
Arthur	Dickinson	243	254	Bouton	Boone	12,164	12,373	Cherokee	Cherokee	7,705	7,469
Asbury	Ida	52	27	Boxholm	Dallas	159	162	Chester	Howard	226	234
Ashton	Dubuque	588	620	Boyden	Boone	304	285	Chillicothe	Wapello	106	173
Aspinwall	Osceola	107	88	Braddyville	Sioux	541	487	Churidan	Greene	593	677
Atalissa	Crawford	204	161	Bradgate	Page	249	242	Cincinnati	Appanoose	703	859
Athelstan	Muscatine	115	143	Brandon	Humboldt	188	261	Clare	Webster	179	232
Atkins	Taylor	387	330	Brayton	Buchanan	319	324	Clarence	Cedar	791	685
Atlantic	Benton	6,480	5,802	Breda	Buchanan	239	217	Clarinda	Page	5,086	4,905
Autburn	Cass	350	383	Bridgewater	Carroll	506	532	Clarion	Wright	3,150	2,971
Audubon	Sac	2,808	2,409	Brighton	Adair	296	302	Clarksville	Butler	1,210	1,240
Aurelia	Audubon	807	752	Bristow	Washington	705	791	Clayton	Clayton	138	161
Aurora	Cherokee	225	276	Britt	Butler	313	318	Clearfield	Ringgold		
Avoca	Buchanan	1,595	1,598	Brooklyn	Hancock	1,908	1,813	Clear Lake	Taylor	547	615
Ayrshire	Pottawattamie	334	391	Brunsville	Poweshiek	1,323	1,408	Claghorn	Cerro Gordo	4,977	3,764
Badger	Palo Alto	251	251	Buckeye	Plymouth	112	109	Cligham	Cherokee	246	236
Bagley	Webster	392	427	Buck Grove	Hardin	192	194	Clemons	Marshall	202	207
Baldwin	Guthrie	208	210	Buffalo	Crawford	67	80	Clermont	Fayette	625	628
	Jackson				Scott	695	588	Clinton	Clinton	30,379	26,270

NUMBER OF INHABITANTS

Table 7.—POPULATION OF ALL INCORPORATED PLACES: 1950 AND 1940—Con.

City and town	County	1950	1940	City and town	County	1950	1940	City and town	County	1950	1940
Jefferson	Greene	4,326	4,088	Luxemburg	Dubuque	120	124	Mount Vernon	Linn	2,320	1,489
Jesup	Buchanan	1,158	902	Luzerne	Benton	186	135	Moville	Woodbury	964	978
Jewell	Hamilton	1,973	1,051	Lynnville	Jasper	406	427	Murray	Clarke	707	857
Joice	Worth	244	263	Lytton	Calhoun	373	335	Muscataine	Muscatine	19,041	18,286
Jolley	Calhoun	195	161	McCallsburg	Story			290	278	Mystic	Appanoose
Kalona	Washington	947	765	McCausland	Scott	150	115	Nashua	Chickasaw	1,609	1,439
Kamrar	Hamilton	261	288	McClelland	Pottawattamie	159	165	Nemaha	Sac	134	109
Kanawha	Hancock	747	767	McGregor	Clayton	1,138	1,309	Neola	Pottawattamie	839	841
Kellerton	Ringgold	483	563	McIntire	Mitchell	300	300	Nevada	Story	3,763	3,353
Kelley	Story	244	159	Macedonia	Pottawattamie	298	329	New Albin	Allamakee	598	602
Kellogg	Jasper	670	648	Macksburg	Madison	220	255	Newell	Buena Vista	884	854
Kensett	Worth	424	392	Madrid	Boone	1,829	2,074	Newhall	Benton	366	330
Kent	Union	169	138	Magnolia	Harrison	207	242	New Hampton	Chickasaw	3,323	2,933
Keokuk	Lee	16,144	15,076	Malcom	Poweshiek	406	447	New Hartford	Butler	584	548
Keosauqua	Van Buren	1,101	1,040	Mallard	Palo Alto	399	438	New Liberty	Scott	126	126
Keota	Keokuk	1,145	1,032	Maloy	Ringgold	90	95	New London	Henry	1,510	1,340
Keswick	Keokuk	276	307	Malvern	Mills	1,263	1,325	New Market	Taylor	573	681
Keystone	Benton	438	466	Manchester	Delaware	3,987	3,762	New Providence	Hardin	212	236
Kimballton	Audubon	428	349	Manilla	Crawford	1,035	1,040	New Sharon	Mahaska	1,089	1,214
Kingsley	Plymouth	1,098	1,145	Manly	Worth	1,473	1,445	Newton	Jasper	11,723	10,462
Kinross	Keokuk	105	109	Manning	Carroll	1,801	1,748	New Vienna	Dubuque	204	229
Kirkman	Shelby	131	185	Manson	Calhoun	1,622	1,429	New Virginia	Warren	342	410
Kirkville	Wapello	213	241	Mapleton	Monona	1,857	1,824	Nichols	Muscatine	348	357
Kiron	Crawford	255	260	Maquoketa	Jackson	4,307	4,076	Nodaway	Adams	233	270
Klemme	Hancock	555	528	Marathon	Buena Vista	565	597	Nora Springs	Floyd	1,287	1,198
Knierim	Calhoun	133	159	Marble Rock	Floyd	470	660	Northboro	Page	167	182
Knoxville	Marion	7,625	6,936	Marcus	Cherokee	1,263	1,206	North Buena Vista	Clayton	148	203
Lacoma	Warren	630	424	Marengo	Iowa	2,151	2,260	North English	Iowa	853	865
Ladora	Iowa	273	300	Marion	Linn	5,916	4,721	North Liberty	Johnson	309	282
Lake City	Calhoun	2,308	2,216	Martelle	Warren	161	172	North Washington	Chickasaw	169	138
Lake Mills	Winnebago	1,560	1,677	Martensdale	Cass	214	245	Northwood	Worth	1,787	1,724
Lake Park	Dickinson	924	828	Martinsburg	Clayton	641	747	Norwalk	Warren	435	377
Lakeside	Buena Vista	219	103	Marysville	Marshall	19,821	19,240	Norway	Benton	441	407
Lake View	Sac	1,158	1,082	Mason City	Jones	228	215	Oakland	Pottawattamie	1,296	1,317
Lakota	Kossuth	443	457	Masonville	Warren	161	172	Oakville	Louisa	360	391
Lamoni	Decatur	2,196	1,567	Massena	Cass	459	479	Ocheyedan	Osceola	700	712
Lamont	Buchanan	574	589	Matlock	Sioux	104	112	Odebolt	Sac	1,279	1,350
La Motte	Jackson	280	272	Maurice	Sioux	256	272	Oelwein	Fayette	7,858	7,801
Lanesboro	Carroll	280	289	Maxwell	Story	802	812	Ogden	Boone	1,486	1,813
Lansing	Allamakee	1,536	1,388	Maynard	Fayette	455	432	Okoboji	Dickinson	336	271
La Porte City	Black Hawk	1,770	1,594	Maysville	Scott	70	44	Olds	Henry	187	203
Larchwood	Lyon	415	405	Mechanicsville	Cedar	850	821	Old Town	Dickinson	40	40
Larrabee	Cherokee	158	189	Mediapolis	Des Moines	834	806	Olin	Jones	626	707
Latimer	Franklin	434	416	Melbourne	Marshall	510	480	Ollie	Keokuk	298	294
Laurel	Marshall	257	232	Melcher	Marion	898	1,290	Onawa	Monona	3,498	3,438
Laurens	Pocahontas	1,556	1,304	Melrose	Monroe	310	451	Oneida	Delaware	75	84
Lawler	Chickasaw	539	542	Melvin	Osceola	325	328	Onslow	Jones	244	230
Lawton	Woodbury	254	263	Menlo	Guthrie	121	441	Orange City	Sioux	2,166	1,920
Le Claire	Scott	1,124	881	Meriden	Cherokee	464	200	Orchard	Mitchell	114	126
Ledyard	Kossuth	327	317	Merrill	Plymouth	605	547	Orient	Adair	427	442
Le Grand	Marshall	393	329	Meservey	Cerro Gordo	297	282	Orleans	Dickinson	317	244
Lehigh	Webster	881	1,004	Middletown	Des Moines	229	134	Osaage	Mitchell	3,436	3,196
Leighton	Mahaska	118	128	Miles	Jackson	344	314	Osceola	Clarke	3,422	3,281
Leland	Winnebago	209	235	Milford	Dickinson	1,375	1,202	Oskaloosa	Mahaska	11,124	11,024
Leland	Plymouth	5,844	5,353	Millersburg	Iowa	200	177	Ossian	Winneshiek	804	822
Lenox	Taylor	1,171	1,220	Milton	Wayne	140	163	Osterdock	Clayton	302	410
Leon	Decatur	2,139	2,307	Milburn	Warren	525	528	Oto	Woodbury	302	78
Le Roy	Decatur	91	129	Minden	Van Buren	719	809	Ottosen	Humboldt	127	152
Lester	Lyon	217	285	Mingo	Dallas	353	335	Ottumwa	Wapello	33,631	31,870
Letts	Louisa	404	362	Missouri Valley	Pottawattamie	328	310	Owasa	Hardin	100	117
Lewis	Cass	511	557	Mitchell	Jasper	227	200	Oxford	Johnson	543	542
Libertyville	Jefferson	311	310	Mitchellville	Polk	906	769	Oxford Junction	Jones	663	705
Idderdale	Carroll	180	208	Modale	Harrison	283	385	Oyens	Plymouth	95	104
Lime Springs	Howard	551	567	Mondamin	Harrison	489	610	Pacific Junction	Mills	550	558
Lincoln	Tama	194	167	Moneta	O'Brien	89	115	Packwood	Jefferson	211	256
Linden	Dallas	290	298	Monmouth	Jackson	198	190	Palmer	Pocahontas	296	305
Lineville	Wayne	482	520	Monona	Clayton	1,346	1,191	Palo	Linn	285	250
Linn Grove	Buena Vista	320	402	Monroe	Jasper	1,108	1,015	Panama	Shelby	230	255
Lisbon	Linn	952	873	Montezuma	Poweshiek	1,460	1,477	Panora	Guthrie	1,062	1,169
Liscomb	Marshall	278	340	Monticello	Jones	2,888	2,546	Parkersburg	Butler	1,300	1,260
Littleport	Clayton	139	170	Montour	Tama	380	393	Farnell	Iowa	206	263
Little Rock	Lyon	533	633	Montrose	Lee	643	592	Faton	Greene	404	394
Little Sioux	Harrison	349	434	Moorhead	Monona	392	421	Fatterson	Madison	133	166
Livermore	Humboldt	615	736	Moorland	Webster	248	215	Faullina	O'Brien	1,289	1,230
Lockridge	Jefferson	233	279	Moravia	Appanoose	652	731	Pella	Marion	4,427	3,638
Logan	Harrison	1,550	1,700	Morley	Jones	157	119	Peosta	Dubuque	60	45
Lohrville	Calhoun	698	776	Morning Sun	Louisa	939	861	Perry	Dallas	6,174	5,977
Lone Rock	Kossuth	188	170	Morrison	Grundy	169	161	Persia	Harrison	373	395
Lone Tree	Johnson	639	651	Moulton	Appanoose	985	1,181	Peterson	Clay	589	603
Long Grove	Scott	156	139	Mount Auburn	Benton	216	223	Pierston	Woodbury	463	531
Lorimor	Union	505	614	Mount Ayr	Ringgold	1,793	1,930	Pilot Mound	Boone	246	282
Lost Nation	Clinton	557	493	Mount Pleasant	Henry	5,843	4,610	Pioneer	Humboldt	83	129
Lovilla	Monroe	619	852	Mount Sterling	Van Buren	144	134	Pisgah	Harrison	327	397
Lowden	Cedar	642	645	Mount Union	Henry	167	186	Plainfield	Bremer	387	362
Low Moor	Clinton	279	252					Plain View	Scott	42	36
Luana	Clayton	220	204					Plano	Appanoose	106	209
Lucas	Lucas	420	534					Pleasanton	Decatur	130	180
Luther	Boone	131	145					Pleasant Plain	Jefferson	148	171
Luverne	Humboldt	553	576					Pleasantville	Marion	893	895
	Kossuth										

Revised.

Table 7.—POPULATION OF ALL INCORPORATED PLACES: 1950 AND 1940—Con.

City and town	County	1950	1940	City and town	County	1950	1940	City and town	County	1950	1940
Plover	Pocahontas	243	280	Seymour	Wayne	1,223	1,539	University Heights	Johnson	446	261
Plymouth	Cerro Gordo	395	427	Shambaugh	Page	261	269	University Park	Mahaska	457	462
Pocahontas	Pocahontas	1,949	1,730	Shannon City	Ringgold	171	288	Urbana	Benton	414	397
Polk City	Polk	336	343	Sharpsburg	Union	147	173	Urbandale*	Polk	1,777	1,083
Pomeroy	Calhoun	868	831	Sheffield	Taylor	1,163	1,060	Ute	Monona	563	581
Popejoy	Franklin	201	199	Shelby	Franklin	592	627	Vail	Crawford	532	576
Portsmouth	Shelby	299	320	Sheldahl	Shelby	211	206	Valeria	Jasper	57	79
Postville	Allamakee	1,343	1,194	Sheldon	Boone	4,001	3,768	Van Horn	Benton	511	551
Prairieburg	Linn	210	193	Shell Rock	Polk	1,013	925	Van Meter	Dallas	394	436
Prairie City	Jasper	834	831	Shellsburg	Story	632	552	Van Wert	Decatur	318	333
Prescott	Adams	372	400	Sherandoah	O'Brien	6,938	6,846	Varina	Pocahontas	144	229
Preston	Jackson	684	602	Sherrill	Butler	162	82	Victor	Iowa	741	763
Primghar	O'Brien	1,152	1,081	Sibley	Benton	2,559	2,356	Villisca	Poweshiek	1,838	2,011
Princeton	Scott	495	414	Sidney	Dubuque	1,132	1,290	Vincent	Montgomery	1,939	192
Promise City	Wayne	218	225	Sigourney	Osceola	2,343	2,355	Vining	Tama	112	126
Protivin	Howard	283	290	Silver City	Fremont	311	346	Vinton	Benton	4,307	4,163
Pulaski	Howard	381	400	Sioux Center	Keokuk	1,860	1,680	Volga City	Clayton	423	429
Quasqueton	Buchanan	374	400	Sioux City	Mills	83,991	82,364	Wadena	Fayette	316	377
Quimby	Cherokee	398	363	Sioux Rapids	Sioux	1,010	1,056	Wahpeton	Dickinson	127	73
Radcliffe	Hardin	638	631	Slater	Woodbury	583	544	Walcott	Scott	480	440
Rake	Winnebago	351	329	Sloan	Buena Vista	664	628	Walker	Linn	549	462
Ralston	Carroll	166	202	Smithland	Story	553	544	Wallingford	Emmet	229	233
Randalia	Fayette	132	121	Soldier	Woodbury	373	389	Wall Lake	Sac	753	762
Randall	Hamilton	202		Solon	Woodbury	323	308	Walnut	Pottawattamie	858	902
Randolph	Fremont	295	379	Somers	Monona	527	515	Wapello	Louisa	1,755	1,603
Rathbun	Appanoose	229	352	South English	Johnson	217	213	Washington	Washington	5,902	5,227
Readlyn	Bremer	468	426	Spencer	Calhoun	248	288	Washta	Cherokee	403	442
Reasnor	Jasper	227	221	Spillville	Keokuk	7,446	6,599	Waterloo	Black Hawk	65,198	51,743
Redding	Ringgold	200	246	Spirit Lake	Clay	363	329	Waterville	Allamakee	199	253
Redfield	Dallas	892	808	Spragueville	Winneshiak	2,467	2,161	Waucoma	Fayette	385	430
Red Oak	Montgomery	6,526	5,763	Springbrook	Dickinson	115	116	Waukee	Dallas	501	473
Reinbeck	Grundy	1,400	1,429	Spring Hill	Jackson	109	131	Waukon	Allamakee	3,153	2,972
Rombbrandt	Buena Vista	296	302	Springville	Jackson	86	146	Waverly	Bremer	5,124	4,156
Remsen	Plymouth	1,280	1,196	Stacyville	Warren	680	608	Wayland	Henry	900	576
Renwick	Humboldt	474	470	Stanhope	Linn	544	533	Webb	Clay	235	254
Rhodes	Marshall	369	379	Stanley	Mitchell	420	425	Webster	Keokuk	136	165
Riceville	Howard	962	910	Stanton	Hamilton	158	185	Webster City	Hilton	7,611	6,733
Richland	Mitchell	591	614	State Center	Buchanan	570	571	Weldon	Decatur	229	280
Ricketts	Keokuk	166	167	Steamboat Rock	Montgomery	547	569	Wellman	Decatur	229	280
Ridgeway	Crawford	307	323	Stockport	Cedar	1,040	1,033	Wellsburg	Washington	1,071	1,129
Rinard	Winneshiak	115	143	Stockton	Marshall	395	385	Welton	Grundy	744	616
Ringsted	Calhoun	578	508	Storm Lake	Hardin	346	338	Wesley	Clinton	93	100
Rippey	Emmet	354	421	Stout	Var Buren	165	124	West Bend	Kossuth	509	468
Riverside	Greene	631	633	Stratford	Muscatine	1,545	1,479	West Branch	Palo Alto	772	737
Riverton	Washington	472	543	Strawberry Point	Storm Lake	6,954	5,274	West Burlington	Cedar	769	719
Robins	Fremont	272	205	Struble	Story City	1,479	1,35	West Chester	Des Moines	1,014	1,323
Rock Falls	Linn	139	153	Stuart	Stout	673	712	West Des Moines	Washington	218	213
Rockford	Cerro Gordo	979	1,054	Sully	Stout	1,247	1,223	Westfield	Polk	5,015	4,252
Rock Rapids	Floyd	2,640	2,556	Sumner	Stuart	91	134	Westgate	Plymouth	172	197
Rock Valley	Lyon	1,581	1,507	Superior	Adair	1,500	1,611	West Liberty	Fayette	226	247
Rockwell	Sioux	753	779	Sutherland	Guthrie	452	402	West Mitchell	Muscatine	1,866	1,802
Rockwell City	Cerro Gordo	2,333	2,391	Swaledale	Jasper	1,911	1,752	West Okoboji	Mitchell	112	108
Rodman	Calhoun	123	170	Swan	Bremer	240	230	Westphalia	Dickinson	158	117
Rodney	Palo Alto	127	131	Swea City	Dickinson	835	875	West Point	Shelby	160	126
Roland	Monona	687	791	Swisher	O'Brien	205	204	Westside	Lee	692	543
Rolle	Story	997	1,122	Tabor	Marion	112	217	West Union	Crawford	393	373
Rome	Pocahontas	134	110	Tama	Kossuth	869	735	What Cheer	Fayette	2,141	2,059
Rose Hill	Mahaska	243	269	Templeton	Johnson	205	93	Wheatland	Keokuk	1,119	1,339
Rossie	Clay	112	95	Tennant	Fremont	869	976	Whiting	Clinton	568	585
Rowan	Wright	304	316	Terril	Mills	2,930	2,832	Whittemore	Monona	663	688
Rowley	Buchanan	249	233	Thayer	Tama	385	390	Whitten	Kossuth	678	671
Royal	Clay	495	426	Thompson	Carroll	95	109	Willey	Hardin	174	227
Rudd	Floyd	398	410	Thor	Shelby	425	452	Williams	Carroll	94	85
Runnells	Polk	307	388	Thornburg	Union	152	157	Williamsburg	Hamilton	519	489
Russell	Lucas	566	642	Thornorton	Winnebago	698	664	Williamson	Iowa	1,183	1,308
Ruthven	Palo Alto	868	832	Tiffin	Humboldt	271	264	Wilton	Lucas	294	616
Rutland	Humboldt	225	255	Tipton	Keokuk	138	184	Windsor Heights*	Muscatine	1,446	1,146
Ryan	Delaware	362	341	Toledo	Dickinson	441	398	Winfield	Polk	1,414	85
Sabula	Jackson	888	771	Toronto	Union	284	325	Winterset	Henry	888	894
Sac City	Sac	3,170	3,165	Traer	Johnson	266	240	Winthrop	Madison	3,570	3,631
Sageville	Dubuque	118	66	Treyborn	Ringgold	333	390	Wiota	Buchanan	604	546
St. Ansgar	Mitchell	981	934	Tripoli	Cedar	2,683	2,518	Woden	Cass	227	246
St. Anthony	Marshall	175	211	Truesdale	Kossuth	589	574	Wooden	Hancock	272	305
St. Charles	Madison	319	331	Truro	Tama	2,106	2,073	Woodbine	Harrison	1,304	1,467
St. Lucas	Fayette	158	153	Turin	Clinton	165	142	Woodburn	Clarke	255	324
St. Marys	Warren	89	84	Udell	Pottawattamie	1,627	1,493	Woodward	Dallas	908	895
St. Olaf	Clayton	158	191	Underwood	Pottawattamie	247	219	Woolstock	Wright	255	271
St. Paul	Lee	113	94	Union	Bremer	1,124	1,001	Worthington	Dubuque	337	326
Salem	Henry	473	457	Unionville	Buena Vista	158	135	Wyoming	Jones	724	656
Salix	Woodbury	337	392		Madison	354	353	Yale	Guthrie	293	287
Sanborn	O'Brien	1,337	1,344		Monona	160	184	Yetter	Calhoun	121	135
Sandyville	Warren	92	98		Appanoose	96	137	Yorktown	Page	146	197
Scarville	Winnebago	105	136		Pottawattamie	278	251	Zearing	Story	514	476
Schaller	Sac	841	758		Hardin	490	585	Zwingle	Dubuque	132	118
Schleswig	Crawford	751	628		Appanoose	204	253		Jackson		
Scranton	Greene	891	1,014								
Searsboro	Poweshiek	183	195								
Sergeant Bluff	Woodbury	569	587								

* Rhodes returned in 1940 as Edenville.

NUMBER OF INHABITANTS

Table 8.—POPULATION OF CITIES OF 5,000 OR MORE, BY WARDS: 1950

[Other cities of 5,000 or more (Cedar Rapids, Des Moines, Dubuque, Fort Dodge, Ottumwa, and Sioux City) have no wards]

City and ward	Population	City and ward	Population	City and ward	Population	City and ward	Population
Algona	5,415	Clarinda	5,086	Indianola	5,145	Oskaloosa	11,124
Ward 1.....	976	Ward 1.....	2,504	Ward 1.....	1,110	Ward 1.....	1,884
Ward 2.....	1,754	Ward 2.....	2,582	Ward 2.....	1,847	Ward 2.....	2,249
Ward 3.....	1,674			Ward 3.....	900	Ward 3.....	3,098
Ward 4.....	1,011			Ward 4.....	1,198	Ward 4.....	2,470
Ames	22,898	Clinton	30,379	Iowa City	27,212	Ward 5.....	1,923
Ward 1.....	2,877	Ward 1.....	7,587	Ward 1.....	6,112	Perry	6,174
Ward 2.....	3,829	Ward 2.....	2,896	Ward 2.....	7,940	Ward 1.....	1,996
Ward 3.....	2,545	Ward 3.....	3,556	Ward 3.....	2,101	Ward 2.....	2,279
Ward 4.....	13,647	Ward 4.....	5,662	Ward 4.....	5,473	Ward 3.....	1,899
Atlantic	6,480	Ward 5.....	2,561	Keokuk	16,144	Red Oak	6,526
Ward 1.....	1,390	Ward 6.....	4,025	Ward 1.....	2,016	Ward 1.....	2,119
Ward 2.....	1,185	Ward 7.....	4,092	Ward 2.....	2,520	Ward 2.....	2,199
Ward 3.....	1,842	Council Bluffs	45,429	Ward 3.....	2,433	Ward 3.....	2,208
Ward 4.....	2,063	Ward 1.....	7,885	Ward 4.....	3,084	Shenandoah	6,938
Bettendorf	5,132	Ward 2.....	5,113	Ward 5.....	1,969	Ward 1.....	2,038
Ward 1.....	1,695	Ward 3.....	4,586	Ward 6.....	2,328	Ward 2.....	2,366
Ward 2.....	1,623	Ward 4.....	4,219	Knoxville	7,625	Ward 3.....	2,534
Ward 3.....	1,814	Ward 5.....	11,762	Ward 1.....	2,192	Spencer	7,446
Boone	12,164	Ward 6.....	11,864	Ward 2.....	1,272	Ward 1.....	1,665
Ward 1.....	1,928	Creston	8,317	Ward 3.....	4,161	Ward 2.....	1,416
Ward 2.....	2,912	Ward 1.....	1,514	Le Mars	5,844	Ward 3.....	2,411
Ward 3.....	2,170	Ward 2.....	2,069	Ward 1.....	2,541	Ward 4.....	1,669
Ward 4.....	3,149	Ward 3.....	1,338	Ward 2.....	1,621	Ward 5.....	285
Ward 5.....	2,005	Ward 4.....	1,102	Ward 3.....	1,682	Storm Lake	6,954
Burlington	30,613	Ward 5.....	2,294	Marion	5,916	Ward 1.....	1,350
Ward 1.....	8,633	Davenport	74,549	Ward 1.....	1,469	Ward 2.....	1,451
Ward 2.....	4,334	Ward 1.....	12,848	Ward 2.....	1,641	Ward 3.....	2,293
Ward 3.....	6,126	Ward 2.....	13,319	Ward 3.....	1,294	Ward 4.....	1,860
Ward 4.....	3,347	Ward 3.....	10,643	Ward 4.....	1,512	Washington	5,902
Ward 5.....	3,402	Ward 4.....	10,157	Marshalltown	19,821	Ward 1.....	818
Ward 6.....	3,882	Ward 5.....	13,529	Ward 1.....	4,647	Ward 2.....	1,830
Ward 7.....	3,056	Ward 6.....	14,053	Ward 2.....	3,626	Ward 3.....	2,041
Ward 8.....	3,033	Decorah	6,060	Ward 3.....	3,402	Ward 4.....	1,213
Carroll	6,231	Ward 1.....	1,303	Ward 4.....	2,787	Waterloo	65,198
Ward 1.....	1,389	Ward 2.....	846	Ward 5.....	2,538	Ward 1.....	15,790
Ward 2.....	2,482	Ward 3.....	810	Ward 6.....	2,821	Ward 2.....	16,502
Ward 3.....	1,181	Ward 4.....	1,651	Mason City	27,980	Ward 3.....	14,956
Ward 4.....	1,179	Ward 5.....	1,450	Ward 1.....	6,988	Ward 4.....	17,950
Cedar Falls	14,334	Estherville	6,719	Ward 2.....	6,752	Waverly	5,124
Ward 1.....	1,994	Ward 1.....	2,186	Ward 3.....	7,377	Ward 1.....	633
Ward 2.....	3,090	Ward 2.....	2,186	Ward 4.....	6,863	Ward 2.....	1,279
Ward 3.....	2,918	Ward 3.....	2,212	Mount Pleasant	5,843	Ward 3.....	1,188
Ward 4.....	4,974	Fairfield	7,299	Ward 1.....	1,876	Ward 4.....	693
Ward 5.....	1,358	Ward 1.....	999	Ward 2.....	1,671	Ward 5.....	1,381
Centerville	7,625	Ward 2.....	2,290	Ward 3.....	954	Webster City	7,611
Ward 1.....	2,887	Ward 3.....	2,556	Ward 4.....	1,342	Ward 1.....	1,085
Ward 2.....	1,967	Ward 4.....	1,445	Muscatine	19,041	Ward 2.....	1,496
Ward 3.....	2,771	Fort Madison	14,954	Ward 1.....	4,206	Ward 3.....	2,043
Chariton	5,320	Ward 1.....	2,861	Ward 2.....	3,767	Ward 4.....	2,369
Ward 1.....	1,531	Ward 2.....	2,156	Ward 3.....	7,457	Ward 5.....	618
Ward 2.....	1,939	Ward 3.....	2,422	Ward 4.....	3,611	West Des Moines	5,615
Ward 3.....	1,850	Ward 4.....	3,165	Newton	11,723	Ward 1.....	1,839
Charles City	10,309	Ward 5.....	4,350	Ward 1.....	1,513	Ward 2.....	2,495
Ward 1.....	2,215	Grinnell	6,828	Ward 2.....	3,701	Ward 3.....	2,369
Ward 2.....	2,544	Ward 1.....	2,825	Ward 3.....	3,499	Ward 4.....	618
Ward 3.....	2,996	Ward 2.....	2,825	Ward 4.....	3,010	West Des Moines	5,615
Ward 4.....	2,554	Ward 3.....	1,418	Oelwein	7,858	Ward 1.....	1,839
Cherokee	7,705	Ward 4.....	1,390	Ward 1.....	1,747	Ward 2.....	2,495
Ward 1.....	4,227			Ward 2.....	1,867	Ward 3.....	1,281
Ward 2.....	1,195			Ward 3.....	2,123		
Ward 3.....	2,283			Ward 4.....	2,121		

Table 9.—POPULATION OF URBANIZED AREAS: 1950

Area	Population	Area	Population
CEDAR RAPIDS URBANIZED AREA		DES MOINES URBANIZED AREA—Con.	
The area.....	78,212	Polk County (part)—Con.	
In Cedar Rapids city.....	72,296	Lee township.....	58,412
Outside city.....	5,916	Des Moines city (part).....	58,412
The urbanized area includes the following minor civil division and part of a minor civil division:		Saylor township (part).....	1,911
Linn County (part)		Valley township.....	5,526
Rapids township.....	78,212	West Des Moines city (part).....	5,526
Cedar Rapids city.....	72,296	Walnut township (part).....	1,911
Marion township (part).....	72,296	Cloverhills town.....	408
Marion city.....	5,916	West Des Moines city (part).....	89
	5,916	Windsor Heights town.....	1,414
		Webster township (part).....	1,781
		Urbandale town.....	1,777
DAVENPORT (IOWA)—ROCK ISLAND—MOLINE (ILL.) URBANIZED AREA		OMAHA, NEBR., URBANIZED AREA	
The area.....	194,925	That part of the area in Iowa ¹	47,141
In central cities.....	160,656	The part of the urbanized area in Iowa includes the following minor civil division and parts of minor civil divisions:	
Davenport city.....	74,549	Pottawattamie County (part)	47,141
Rock Island city.....	48,710	Garner township.....	(?)
Moline city.....	37,397	Kane township (part).....	46,617
Outside central cities.....	34,269	Carter Lake town.....	1,183
The urbanized area includes the following minor civil divisions and parts of minor civil divisions:		Council Bluffs city.....	45,429
In Iowa	81,837	Lake township (part).....	(?)
Scott County (part)	81,837	Lewis township (part).....	524
Bettendorf township.....	5,132		
Bettendorf city.....	5,132	SIOUX CITY URBANIZED AREA	
Davenport township (part).....	731	The area.....	90,101
Davenport City township.....	74,549	In Sioux City.....	83,091
Davenport city.....	1,425	Outside city.....	6,110
Pleasant Valley township (part).....	1,425	The urbanized area includes the following parts of minor civil divisions:	
In Illinois	113,088	In Iowa	83,991
Henry County (part)	1,313	Woodbury County (part)	83,991
Colona township (part).....	1,313	Sioux City.....	83,091
Rock Island County (part)	111,775	In Nebraska	5,557
Blackhawk township (part).....	1,737	Dakota County (part)	5,557
Millan village.....	257	South Sioux City.....	5,557
Coal Valley township (part).....	13,317	In South Dakota	553
Hampton township (part).....	676	Union County (part)	553
Carbon Cliff village.....	7,270	Twp. 89, range 48 (part).....	553
East Moline city (part).....	706		
Hampton village.....	3,055	WATERLOO URBANIZED AREA	
Silvis city.....	31,729	The area.....	84,386
Moline township.....	31,728	In Waterloo city.....	65,198
Moline city (part).....	32,319	Outside city.....	19,188
Rock Island township.....	33,259	The urbanized area includes the following parts of minor civil divisions:	
Rock Island city (part).....	15,508	Black Hawk County (part)	84,386
South Moline township (part).....	6,643	Cedar Falls township (part).....	14,498
East Moline city (part).....	5,674	Cedar Falls city (part).....	14,041
South Rock Island township (part).....	15,908	East Waterloo township (part).....	36,199
Rock Island city (part).....	15,451	Evansdale town (part).....	3,324
		Waterloo city (part).....	32,875
DES MOINES URBANIZED AREA		Mt. Vernon township (part).....	31
The area.....	199,934	Waterloo city (part).....	31
In Des Moines city.....	177,965	Orange township (part).....	362
Outside city.....	21,969	Waterloo city (part).....	362
The urbanized area includes the following minor civil divisions and parts of minor civil divisions:		Poyner township (part).....	247
Polk County (part)	199,934	Evansdale town (part).....	247
Bloomfield township (part).....	10,232	Washington township (part).....	86
Delaware township (part).....	608	Waterloo township (part).....	32,063
Des Moines township.....	119,553	Castle Hill town.....	425
Des Moines city (part).....	119,553	Cedar Falls city (part).....	293
Four Mile township (part).....		Waterloo city (part).....	31,930

¹ For the description, map, and population of the entire Omaha, Nebr., Urbanized Area, see table 9 and accompanying map of corresponding report for Nebraska.
² No population reported for that part of the minor civil division in the urbanized area.

URBANIZED AREA MAPS

The five urbanized areas located in part or entirely in Iowa, for which statistics are shown in table 9, are depicted in the following maps. The shaded areas, in combination, comprise the urbanized area. To assist in locating the exact external boundaries of the

area, each boundary feature (street segment, political boundary or other) has been assigned a number. The boundary segments thus numbered are shown on the map and the features to which they apply are presented in the following key.

KEY TO NUMBERED BOUNDARY SEGMENTS

Cedar Rapids Urbanized Area

(1) Corporate limits of Cedar Rapids, (2) corporate limits of Marion.

Davenport (Iowa)—Rock Island—Moline (Ill.) Urbanized Area

Main urbanized part: (1) Corporate limits of Davenport, (2) corporate limits of Bettendorf, (3) Central Ave., (4) Devils Glen Rd., (5) Duck Creek, (6) Davenport-Le Claire Rd. (U. S. Hwy. 67), (7) Crow Creek, (8) projection of Crow Creek, (9) Illinois-Iowa state line, (10) projection of corporate limits of Hampton, (11) corporate limits of Hampton, (12) corporate limits of East Moline, (13) corporate limits of Silvis, (14) corporate limits of Carbon Cliff, (15) corporate limits of Silvis, (16) property line of Silvis Heights, (17) 11th Ave., (18) Middle Rd., (19) 16th Ave., (20) State Hwy. 80 (19th St.),

(21) extension of 18th Ave. and 18th Ave., (22) 17th St., (23) 16th Ave., (24) State Hwy. 80 (19th St.), (25) 7th Ave. and 7th Ave. extension, (26) Hampton-Moline township line, (27) cor-

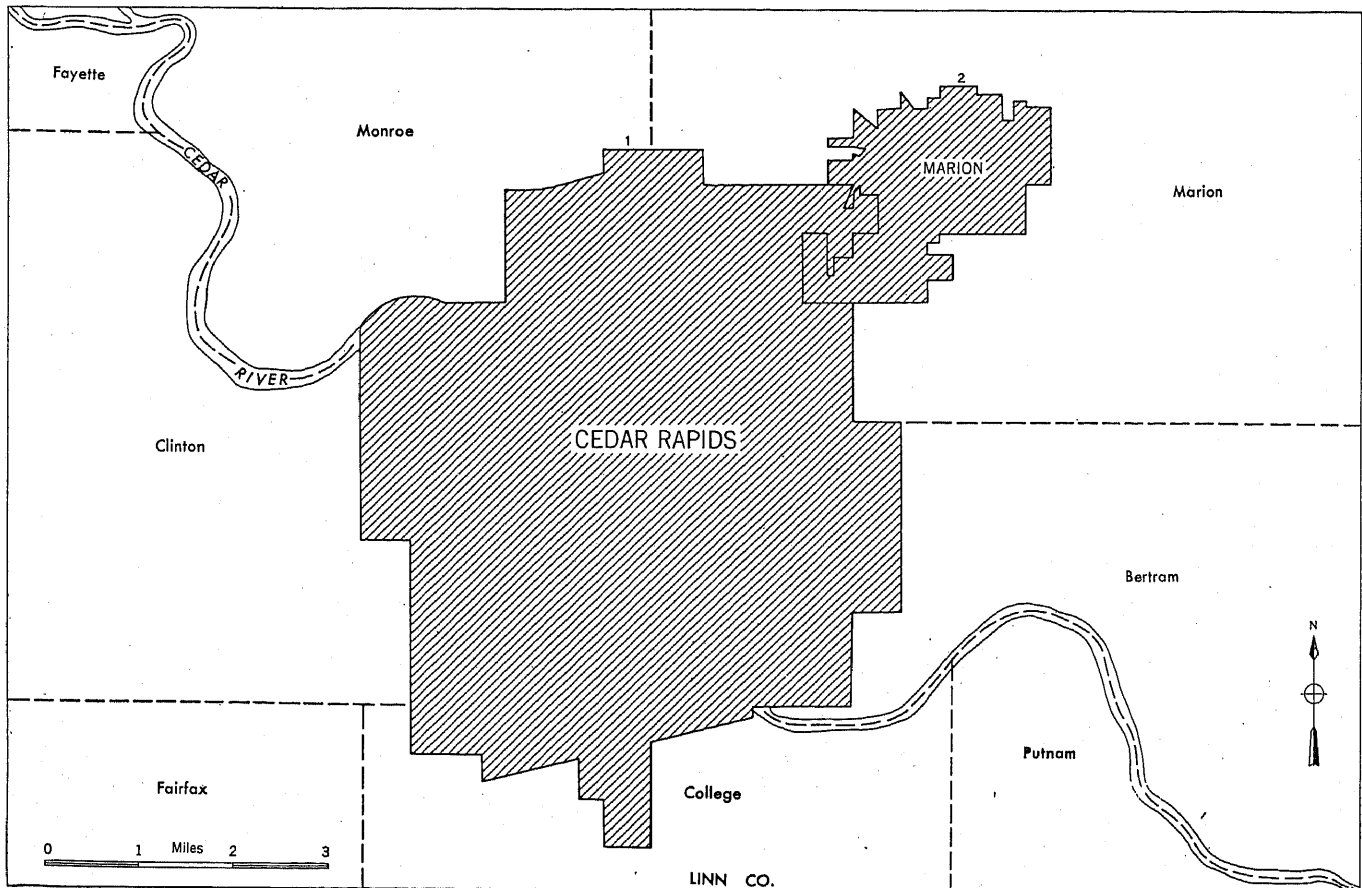
porate limits of East Moline, (28) corporate limits of Moline, (29) 18th Ave., (30) extension of 43d St. and 43d St., (31) extension of 21st Ave. and 21st Ave., (32) 46th St., (33) 26th Ave., (34) 47th St., (35) property line of Moline Memorial Park Cemetery, (36) 43d St., (37) 28th Ave., (38) 41st St., (39) corporate limits of Moline, (40) Coaltown Rd. and U. S. Hwy. 150,

(41) property line of Quad City Airport, (42) U. S. Hwy. 6 (State Hwy. 92), (43) Blackhawk-Coal Valley township line, (44) Blackhawk-South Moline township line, (45) extension of 7th St. and 7th St., (46) Coaltown Rd. (Black Hawk Rd.), (47) corporate limits of Moline, (48) corporate limits of Rock Island, (49) South Moline-South Rock Island township line, (50) property line of golf course, (51) 38th St., (52) corporate limits of Rock Island, (53) property line of Memorial Park Cemetery, (54) Black Hawk Rd., (55) private road, (56) Blackhawk-South Rock Island township line, (57) corporate limits of Milan, (58) corporate limits of Rock Island, (59) corporate limits of Davenport, (60) North Division Rd., (61) State Hwy. 150.

Outlying urbanized part: (62) State Hwy. 92, (63) Fennesy Blvd., (64) Kelly St. and Kelly St. extension, (65) Illinois-Mississippi Canal, (66) extension of Poplar St. and Poplar St.

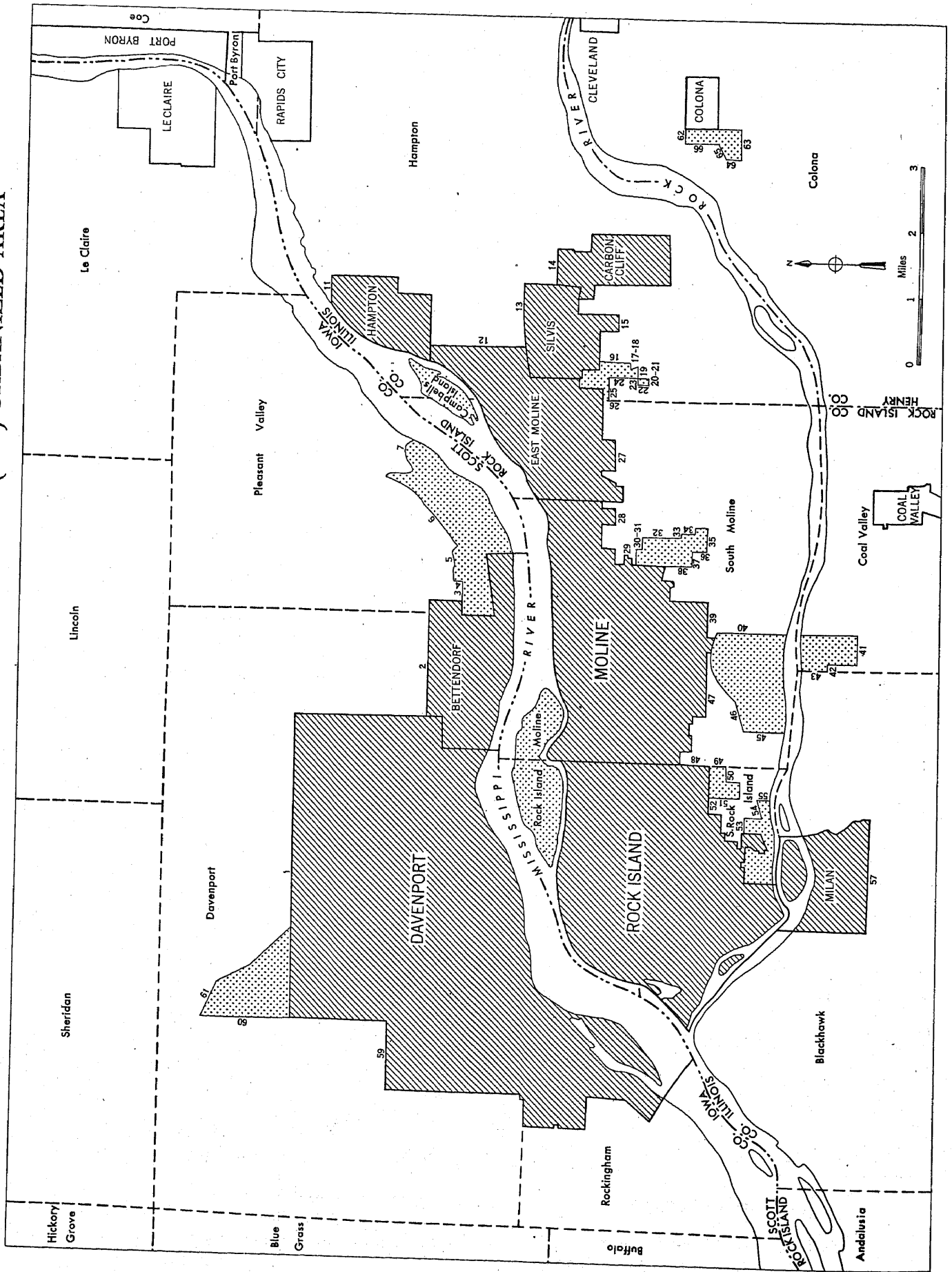
(Continued on p. 15-31)

CEDAR RAPIDS URBANIZED AREA



- Incorporated parts
- Unincorporated parts
- Numbered boundary segments
- State line
- County line
- Minor civil division line

DAVENPORT (IOWA)—ROCK ISLAND—MOLINE (ILL.) URBANIZED AREA



Hickory Grove

Sheridan

Lincoln

Le Claire

LECLAIRE
PORT BYRON

Davenport

Blue Grass

Pleasant Valley

DAVENPORT

BETTENDORF

HAMPTON

Hampton

Rockingham

ROCK ISLAND

MOLINE

EAST MOLINE

SILVIS

CARBON CLIFF

Buffalo

MILAN

South Moline

COAL VALLEY

COLONA

CLEVELAND

Andalusia

Blackhawk

Rock Island

Rock Island

COAL VALLEY

ROCK ISLAND CO.

Henry

CO. LINCOLN

CO. LINCOLN

SCOTT ISLAND

SCOTT ISLAND

SCOTT ISLAND

SCOTT ISLAND

SCOTT ISLAND

SCOTT ISLAND

SCOTT ISLAND

SCOTT ISLAND

SCOTT ISLAND

SCOTT ISLAND

SCOTT ISLAND

SCOTT ISLAND

SCOTT ISLAND

SCOTT ISLAND

SCOTT ISLAND

SCOTT ISLAND

SCOTT ISLAND

SCOTT ISLAND

SCOTT ISLAND

SCOTT ISLAND

SCOTT ISLAND

SCOTT ISLAND

SCOTT ISLAND

SCOTT ISLAND

SCOTT ISLAND

SCOTT ISLAND

SCOTT ISLAND

SCOTT ISLAND

SCOTT ISLAND

SCOTT ISLAND

SCOTT ISLAND

SCOTT ISLAND

SCOTT ISLAND

SCOTT ISLAND

SCOTT ISLAND

SCOTT ISLAND

SCOTT ISLAND

SCOTT ISLAND

SCOTT ISLAND

SCOTT ISLAND

SCOTT ISLAND

SCOTT ISLAND

SCOTT ISLAND

SCOTT ISLAND

SCOTT ISLAND

SCOTT ISLAND

SCOTT ISLAND

SCOTT ISLAND

SCOTT ISLAND

SCOTT ISLAND

SCOTT ISLAND

SCOTT ISLAND

SCOTT ISLAND

SCOTT ISLAND

SCOTT ISLAND

SCOTT ISLAND

SCOTT ISLAND

SCOTT ISLAND

SCOTT ISLAND

SCOTT ISLAND

SCOTT ISLAND

SCOTT ISLAND

SCOTT ISLAND

SCOTT ISLAND

SCOTT ISLAND

SCOTT ISLAND

SCOTT ISLAND

SCOTT ISLAND

SCOTT ISLAND

SCOTT ISLAND

SCOTT ISLAND

SCOTT ISLAND

SCOTT ISLAND

SCOTT ISLAND

SCOTT ISLAND

SCOTT ISLAND

SCOTT ISLAND

SCOTT ISLAND

SCOTT ISLAND

SCOTT ISLAND

SCOTT ISLAND

SCOTT ISLAND

SCOTT ISLAND

SCOTT ISLAND

SCOTT ISLAND

SCOTT ISLAND

SCOTT ISLAND

SCOTT ISLAND

SCOTT ISLAND

SCOTT ISLAND

SCOTT ISLAND

SCOTT ISLAND

SCOTT ISLAND

SCOTT ISLAND

SCOTT ISLAND

SCOTT ISLAND

SCOTT ISLAND

SCOTT ISLAND

SCOTT ISLAND

SCOTT ISLAND

SCOTT ISLAND

SCOTT ISLAND

SCOTT ISLAND

SCOTT ISLAND

SCOTT ISLAND

SCOTT ISLAND

SCOTT ISLAND

SCOTT ISLAND

SCOTT ISLAND

SCOTT ISLAND

SCOTT ISLAND

SCOTT ISLAND

SCOTT ISLAND

SCOTT ISLAND

SCOTT ISLAND

SCOTT ISLAND

SCOTT ISLAND

SCOTT ISLAND

SCOTT ISLAND

SCOTT ISLAND

SCOTT ISLAND

SCOTT ISLAND

SCOTT ISLAND

SCOTT ISLAND

SCOTT ISLAND

SCOTT ISLAND

SCOTT ISLAND

SCOTT ISLAND

SCOTT ISLAND

SCOTT ISLAND

SCOTT ISLAND

SCOTT ISLAND

SCOTT ISLAND

SCOTT ISLAND

SCOTT ISLAND

SCOTT ISLAND

SCOTT ISLAND

SCOTT ISLAND

SCOTT ISLAND

SCOTT ISLAND

SCOTT ISLAND

SCOTT ISLAND

SCOTT ISLAND

SCOTT ISLAND

SCOTT ISLAND

SCOTT ISLAND

SCOTT ISLAND

SCOTT ISLAND

SCOTT ISLAND

SCOTT ISLAND

SCOTT ISLAND

SCOTT ISLAND

SCOTT ISLAND

SCOTT ISLAND

SCOTT ISLAND

SCOTT ISLAND

SCOTT ISLAND

SCOTT ISLAND

SCOTT ISLAND

SCOTT ISLAND

SCOTT ISLAND

SCOTT ISLAND

SCOTT ISLAND

SCOTT ISLAND

SCOTT ISLAND

SCOTT ISLAND

SCOTT ISLAND

SCOTT ISLAND

SCOTT ISLAND

SCOTT ISLAND

SCOTT ISLAND

SCOTT ISLAND

SCOTT ISLAND

SCOTT ISLAND

SCOTT ISLAND

SCOTT ISLAND

SCOTT ISLAND

SCOTT ISLAND

SCOTT ISLAND

SCOTT ISLAND

SCOTT ISLAND

SCOTT ISLAND

SCOTT ISLAND

SCOTT ISLAND

SCOTT ISLAND

SCOTT ISLAND

SCOTT ISLAND

SCOTT ISLAND

SCOTT ISLAND

SCOTT ISLAND

SCOTT ISLAND

SCOTT ISLAND

SCOTT ISLAND

SCOTT ISLAND

SCOTT ISLAND

SCOTT ISLAND

SCOTT ISLAND

SCOTT ISLAND

SCOTT ISLAND

SCOTT ISLAND

SCOTT ISLAND

SCOTT ISLAND

SCOTT ISLAND

SCOTT ISLAND

SCOTT ISLAND

SCOTT ISLAND

SCOTT ISLAND

SCOTT ISLAND

SCOTT ISLAND

SCOTT ISLAND

SCOTT ISLAND

SCOTT ISLAND

SCOTT ISLAND

SCOTT ISLAND

SCOTT ISLAND

SCOTT ISLAND

SCOTT ISLAND

SCOTT ISLAND

SCOTT ISLAND

SCOTT ISLAND

SCOTT ISLAND

SCOTT ISLAND

SCOTT ISLAND

SCOTT ISLAND

SCOTT ISLAND

SCOTT ISLAND

SCOTT ISLAND

SCOTT ISLAND

SCOTT ISLAND

SCOTT ISLAND

SCOTT ISLAND

SCOTT ISLAND

SCOTT ISLAND

SCOTT ISLAND

SCOTT ISLAND

SCOTT ISLAND

SCOTT ISLAND

SCOTT ISLAND

SCOTT ISLAND

SCOTT ISLAND

SCOTT ISLAND

SCOTT ISLAND

SCOTT ISLAND

SCOTT ISLAND

SCOTT ISLAND

SCOTT ISLAND

SCOTT ISLAND

SCOTT ISLAND

SCOTT ISLAND

SCOTT ISLAND

SCOTT ISLAND

SCOTT ISLAND

SCOTT ISLAND

SCOTT ISLAND

SCOTT ISLAND

SCOTT ISLAND

SCOTT ISLAND

SCOTT ISLAND

SCOTT ISLAND

SCOTT ISLAND

SCOTT ISLAND

SCOTT ISLAND

SCOTT ISLAND

SCOTT ISLAND

SCOTT ISLAND

SCOTT ISLAND

SCOTT ISLAND

SCOTT ISLAND

SCOTT ISLAND

SCOTT ISLAND

SCOTT ISLAND

SCOTT ISLAND

SCOTT ISLAND

SCOTT ISLAND

SCOTT ISLAND

SCOTT ISLAND

SCOTT ISLAND

SCOTT ISLAND

SCOTT ISLAND

SCOTT ISLAND

SCOTT ISLAND

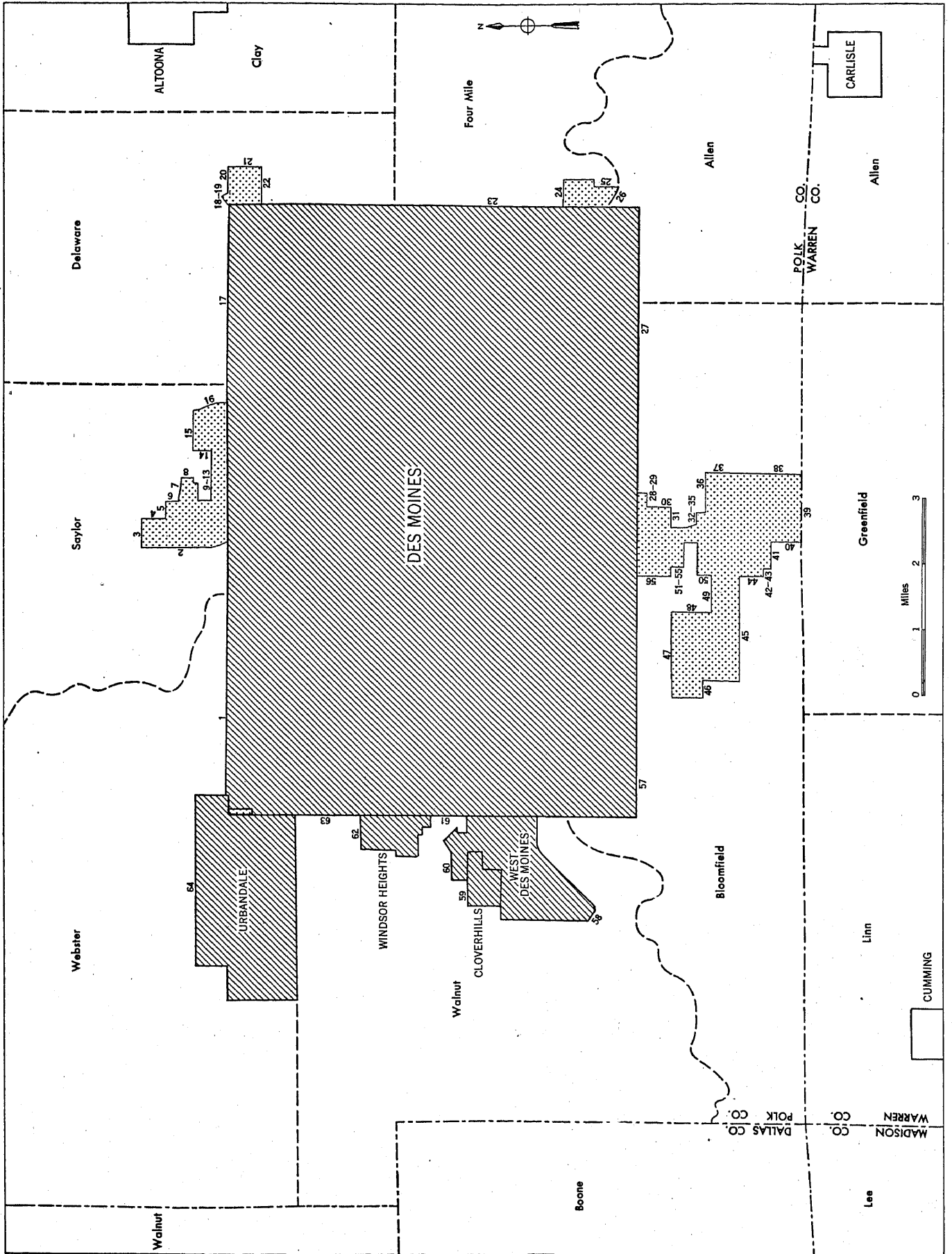
SCOTT ISLAND

SCOTT ISLAND

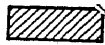
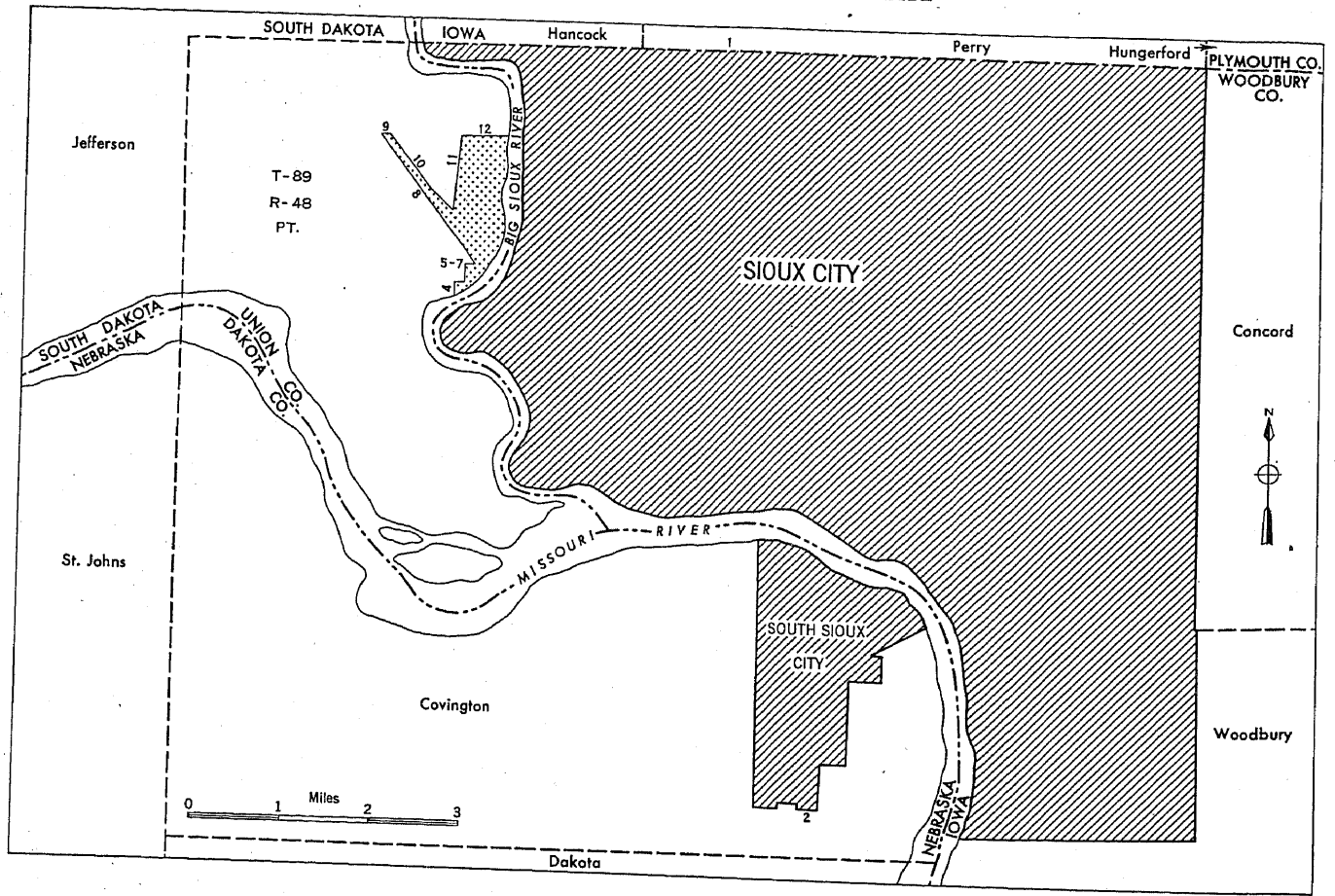
SCOTT ISLAND

SCOTT ISLAND

DES MOINES URBANIZED AREA



SIoux CITY URBANIZED AREA



Incorporated parts



Unincorporated parts

12

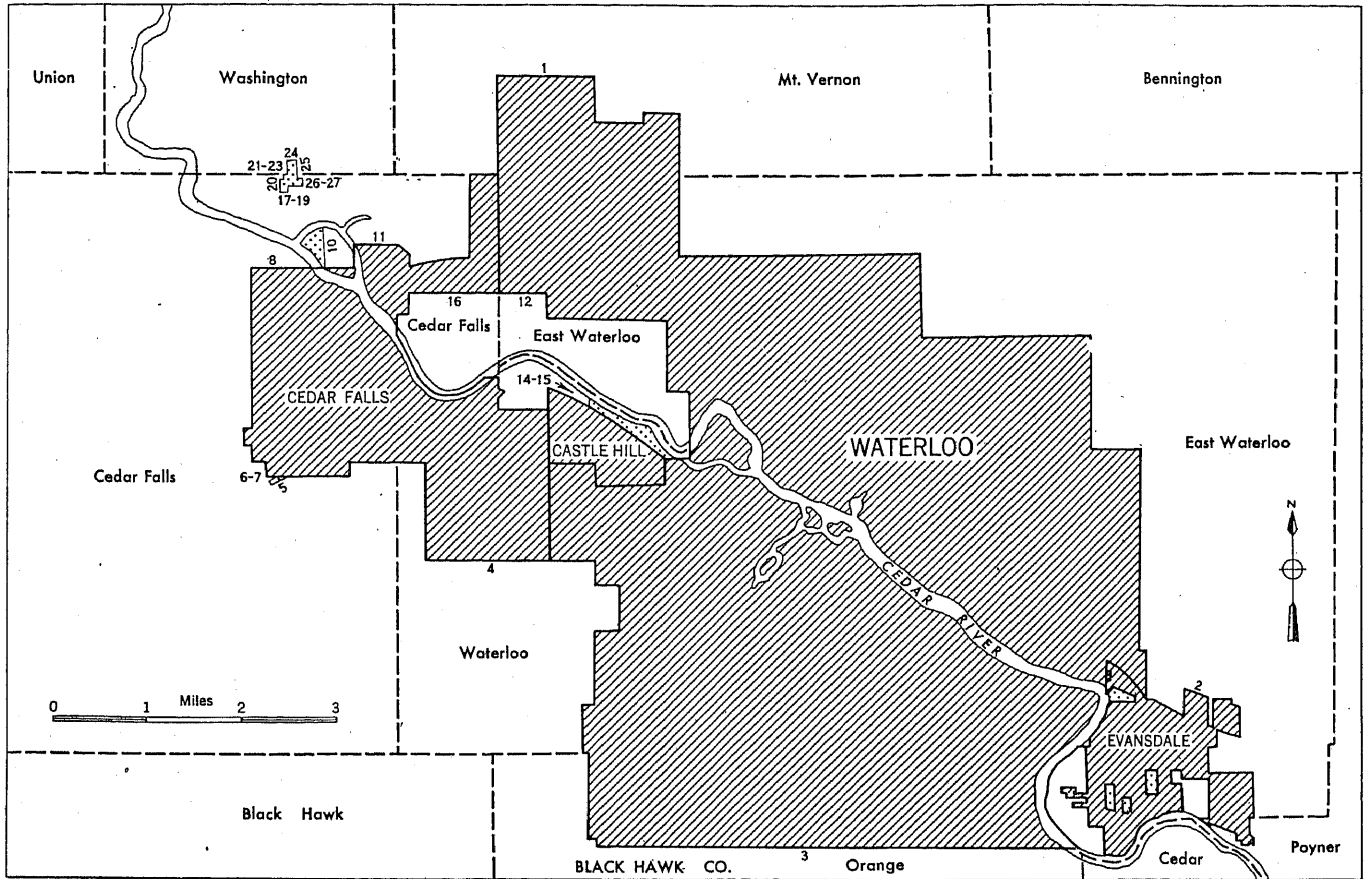
Numbered boundary segments

----- State line

- - - - - County line

- - - - - Minor civil division line

NUMBER OF INHABITANTS
WATERLOO URBANIZED AREA



Des Moines Urbanized Area

- (1) Corporate limits of Des Moines, (2) 6th Ave., (3) Spohn St., (4) State Hwy. 60 (2nd Ave.), (5) Bird St., (6) Cornell Ave., (7) Lee St., (8) unnamed street, (9) Broadway, (10) North Union St., (11) Carlson St., (12) Cornell Ave., (13) Hoffman Ave., (14) East 14th St., (15) Broadway, (16) F. D. D. M. & S. Rwy., (17) corporate limits of Des Moines, (18) Avenue Frederick M. Hubbell, (19) East 44th St., (20) Aurora Ave., (21) East 48th St., (22) Douglas Ave., (23) corporate limits of Des Moines, (24) property line of Great Lakes Pipeline Co., (25) State Hwy. 60; (26) Allen-Four Mile township line, (27) corporate limits of Des Moines, (28) Southeast 2d St., (29) Leach Ave., (30) South Union St., (31) McKinley Ave., (32) Southwest 6th St. and Southwest 6th St. extension, (33) D. M. Hwy., (34) Kenyon Ave., (35) Southwest 3d St., (36) Porter Ave., (37) Southeast 5th St., (38) property line of Ft. Des Moines, (39) Polk-Warren County line, (40) property line of Ft. Des Moines, (41) Southwest Wade St., (42) Southwest 13th St., (43) Rittenhouse St., (44) Southwest 14th St., (45) Army Post Rd., (46) property line of Des Moines Municipal Airport, (47) McKinley Ave., (48) Fleur Dr. (Southwest 21st St.), (49) South Lawn Dr., (50) Southwest 14th St. and Southwest 14th St. extension, (51) Kenyon Ave., (52) Southwest 9th St., (53) Hackley St., (54) Southwest 13th St., (55) McKinley Ave., (56) Southwest 14th St., (57) corporate limits of Des Moines, (58) corporate limits of West Des Moines, (59) corporate limits of Cloverhills, (60) corporate limits of West Des Moines, (61) corporate limits of Des Moines, (62) corporate limits of

Windsor Heights, (63) corporate limits of Des Moines, (64) corporate limits of Urbandale.

Sioux City Urbanized Area

- (1) Corporate limits of Sioux City, (2) corporate limits of South Sioux City, (3) corporate limits of Sioux City, (4) extension of Merrill Ave. and Merrill Ave., (5) River Dr., (6) extension of Victor St. and Victor St., (7) Rose Ave., (8) unnamed road, (9) unnamed road, (10) U. S. Hwy. 77, (11) unnamed road, (12) unnamed road and unnamed road extension.

Waterloo Urbanized Area

- Main urbanized part:** (1) Corporate limits of Waterloo, (2) corporate limits of Evansdale, (3) corporate limits of Waterloo, (4) corporate limits of Cedar Falls, (5) Marine Ave. and Marine Ave. extension, (6) "E" Ave., (7) State Hwy. 57, (8) corporate limits of Cedar Falls, (9) Cedar River and Cedar River cut-off, (10) U. S. Hwy. 218, (11) corporate limits of Cedar Falls.
- Nonurbanized enclave:** (12) Corporate limits of Waterloo, (13) East Waterloo-Waterloo township line, (14) extension of Hackett Rd. and Hackett Rd., (15) corporate limits of Castle Hill, (16) corporate limits of Cedar Falls.
- Outlying urbanized part:** (17) Longview St., (18) Oak St., (19) Pine St., (20) Cedar St., (21) Elm St., (22) Cedar Falls-Washington township line, (23) Oak St., (24) Lantz St., (25) Main St., (26) Cedar St., (27) Woodland St.