

NUMBER OF INHABITANTS

Indiana

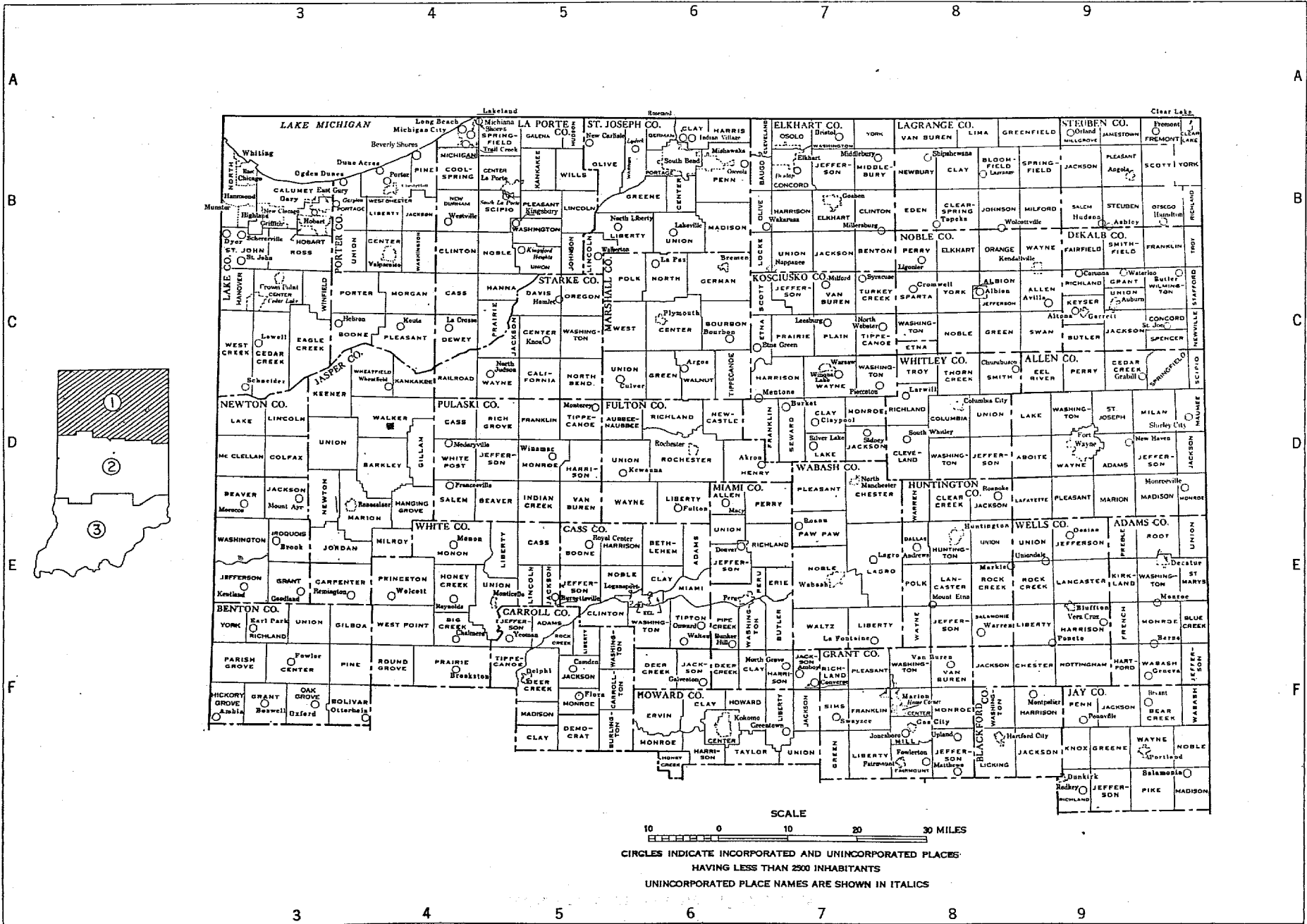
LIST OF TABLES

[Page numbers listed here omit the State prefix number which appears as part of the page number for each page. The prefix for this State is 14]

Table	Page
1.—Population of Indiana, urban and rural: 1800 to 1950.....	7
2.—Population in groups of places according to size: 1950.....	8
3.—Population in groups of places according to size: 1900 to 1950.....	9
4.—Population of cities of 10,000 or more from earliest census to 1950.....	10
5.—Area and population of counties, urban and rural: 1930 to 1950.....	12
6.—Population of counties by minor civil divisions: 1930 to 1950.....	19
7.—Population of all incorporated places and of unincorporated places of 1,000 or more: 1950 and 1940..	21
8.—Population of incorporated places of 5,000 or more, by wards: 1950.....	28
9.—Population of urbanized areas: 1950.....	

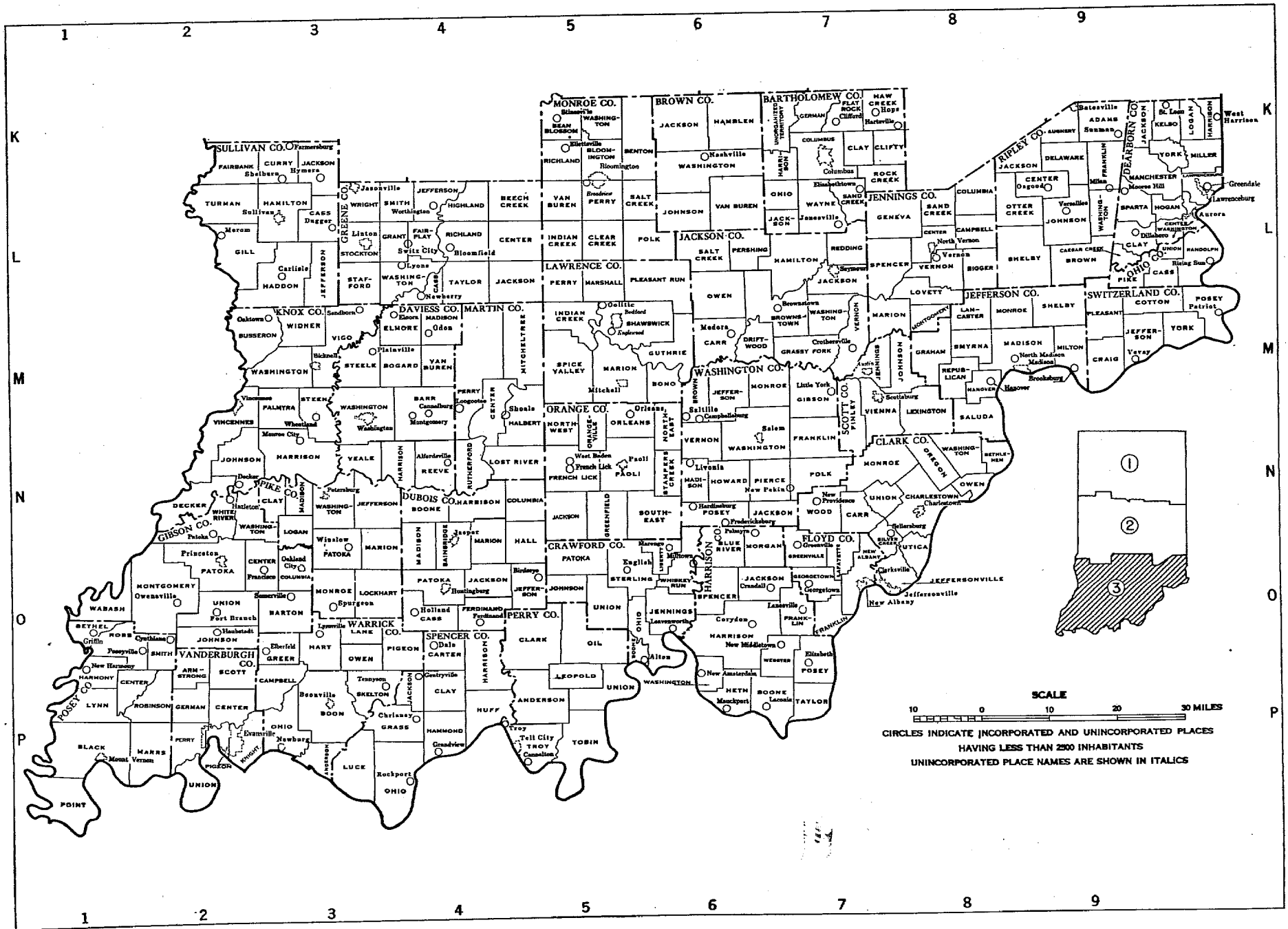
INDIANA—SECTION 1, NORTHERN PART

MINOR CIVIL DIVISIONS—TOWNSHIPS



NUMBER OF INHABITANTS

Large-scale copies of this map may be purchased from Superintendent of Documents, U. S. Government Printing Office, Washington 25, D. C.



NUMBER OF INHABITANTS

NUMBER OF INHABITANTS

14-7

Table 1.—POPULATION OF INDIANA, URBAN AND RURAL: 1800 TO 1950

[For description of new and old urban definitions, see text. Minus sign (-) denotes decrease. Percent not shown where base is less than 100]

Census date	The State			Urban territory				Rural territory			Percent of total	
	Population	Increase over preceding census		Number of urban places ¹	Population	Increase over preceding census		Population	Increase over preceding census		Urban	Rural
		Number	Percent			Number	Percent		Number	Percent		
New urban definition, 1950 (Apr. 1)	3,934,224	506,428	14.8	119	2,357,196			1,577,028			59.9	40.1
Old urban definition:												
1950 (Apr. 1)	3,934,224	506,428	14.8	116	2,217,468	329,756	17.5	1,716,756	176,672	11.5	56.4	43.6
1940 (Apr. 1)	3,427,798	189,293	5.8	98	1,887,712	91,820	5.1	1,640,884	97,473	6.8	55.1	44.9
1930 (Apr. 1)	3,238,603	308,113	10.5	95	1,795,892	313,037	21.1	1,442,611	-4,924	-0.3	55.5	44.5
1920 (Jan. 1)	2,930,390	229,514	8.5	93	1,482,855	339,020	29.6	1,447,536	-109,806	-7.0	50.6	49.4
1910 (Apr. 15)	2,700,876	184,414	7.3	88	1,143,835	281,146	32.6	1,657,041	-96,732	-5.8	42.4	57.6
1800 (June 1)	2,516,462	324,058	14.8	80	862,089	272,650	46.2	1,653,773	51,408	3.2	34.3	65.7
1800 (June 1)	2,192,404	214,103	10.8	63	590,039	203,828	52.8	1,602,365	10,276	0.6	26.9	73.1
1850 (June 1)	1,975,301	297,064	17.7	46	366,211	138,554	55.9	1,592,090	159,110	11.1	19.5	80.5
1870 (June 1)	1,680,637	330,209	24.5	32	247,667	131,753	113.7	1,432,080	198,466	16.1	14.7	85.3
1890 (June 1)	1,350,428	302,012	36.6	17	116,004	71,272	169.7	1,234,524	290,740	30.8	8.6	91.4
1850 (June 1)	988,416	302,550	44.1	8	44,632	33,916	310.5	943,784	268,634	39.8	4.5	95.5
1840 (June 1)	685,866	342,835	99.9	3	10,716	10,716		675,150	332,119	96.8	1.6	98.4
1830 (June 1)	343,031	195,853	133.1					343,031	195,853	133.1		100.0
1820 (Aug. 7)	147,178	122,658	600.2					147,178	122,658	600.2		100.0
1810 (Aug. 6)	24,520	18,879	334.7					24,520	18,879	334.7		100.0
1800 (Aug. 4)	6,641							6,641				100.0

¹ According to the new urban definition, the urban population comprises persons residing in urban territory but not necessarily in an urban place, which is defined as an incorporated place of 2,500 or more, or an unincorporated place of 2,500 or more located outside an urbanized area. Under the old definition, incorporated places of 2,500 or more and places urban under special rule are classified as urban places. There were no places urban under special rule in Indiana.

² Includes 123,965 persons in urban territory outside of urban places.

³ Includes population of area separated in 1816 and transferred to Michigan Territory in 1818.

⁴ Includes population (3,124) of those portions of Indiana Territory which were taken to form Michigan and Illinois Territories in 1805 and 1809, respectively, and of that portion which was separated in 1816 and transferred to Michigan Territory in 1818.

Table 2.—POPULATION IN GROUPS OF PLACES ACCORDING TO SIZE: 1950

Type of area and size of place	Number of places	Population	Percent of total population	Percent of total	Type of area and size of place	Number of places	Population	Percent of total population	Percent of total
The State		3,934,224	100.0		Urban, total—Con.				
Urban, total	(1)	2,357,196	59.9	100.0	Outside urbanized areas	98	944,884	24.0	40.1
Within urbanized areas		1,412,312	35.9	59.9	Places of 50,000 or more	1	58,479	1.5	2.5
Central cities, total	5	869,541	22.1	36.9	Places of 25,000 to 50,000	8	282,884	7.2	12.0
Cities of 250,000 to 500,000	1	427,173	10.9	18.1	Places of 10,000 to 25,000	18	260,371	6.6	11.0
Cities of 100,000 to 250,000	3	378,154	9.6	16.0	Places of 5,000 to 10,000	32	207,382	5.3	8.8
Cities of 50,000 to 100,000	1	64,214	1.6	2.7	Places of 2,500 to 5,000	39	135,768	3.5	5.8
Cities under 50,000					Rural, total		1,577,028	40.1	100.0
Urban fringes, total	31	542,771	13.8	23.0	Places under 2,500	415	319,712	8.1	20.3
Incorporated places of 2,500 or more	16	413,806	10.5	17.6	Places of 2,000 to 2,500	20	44,952	1.1	2.9
Incorporated places of 100,000 to 250,000	1	133,911	3.4	5.7	Places of 1,500 to 2,000	32	66,016	1.4	3.6
Incorporated places of 50,000 to 100,000	2	141,857	3.6	6.0	Places of 1,000 to 1,500	64	76,143	1.9	4.8
Incorporated places of 25,000 to 50,000	2	62,259	1.6	2.6	Places under 1,000	299	142,601	3.6	9.0
Incorporated places of 10,000 to 25,000	2	24,929	0.6	1.1	Other rural territory		1,257,316	32.0	79.7
Incorporated places of 5,000 to 10,000	6	38,270	1.0	1.6	Urbanized areas, total	7	1,412,312	35.9	100.0
Incorporated places of 2,500 to 5,000	3	12,580	0.3	0.5	Areas of 1,000,000 or more	1	332,831	8.5	23.6
Incorporated places under 2,500	15	11,748	0.3	0.5	Areas of 500,000 to 1,000,000	1	502,375	12.8	35.6
Incorporated places of 1,500 to 2,000	3	5,064	0.1	0.2	Areas of 250,000 to 500,000	1	53,553	1.4	3.8
Incorporated places of 1,000 to 1,500	1	1,091			Areas of 100,000 to 250,000	3	448,825	11.3	31.5
Incorporated places under 1,000	11	5,891	0.1	0.2	Areas of 60,000 to 100,000	1	78,028	2.0	5.6
Unincorporated territory		117,219	3.0	5.0					

¹ There were 119 places of 2,500 or more.

Table 3.—POPULATION IN GROUPS OF PLACES ACCORDING TO SIZE: 1900 TO 1950

Subject and class of place	1950		1940	1930	1920	1910	1900
	New urban definition	Old urban definition					
NUMBER OF PLACES							
Urban territory	134	116	98	95	93	88	80
Places of 2,500 or more.....	119	116	98	95	93	88	80
Places of 250,000 to 500,000.....	1	1	1	1	1	1	1
Places of 100,000 to 250,000.....	4	4	3	4	5	4	1
Places of 50,000 to 100,000.....	4	4	4	3	5	4	1
Places of 25,000 to 50,000.....	10	10	10	9	6	6	3
Places of 10,000 to 25,000.....	20	20	17	17	19	20	14
Places of 5,000 to 10,000.....	38	38	32	27	23	26	23
Places of 2,500 to 5,000.....	42	39	31	34	30	37	38
Places under 2,500.....	15						
Rural territory	415	421	431	428	395	386	322
Places of 1,000 to 2,500.....	116	111	104	97	104	108	95
Places under 1,000.....	299	310	327	331	294	278	227
Cumulative summary:							
Places of 250,000 or more.....	1	1	1	1	1	1	1
Places of 100,000 or more.....	5	5	4	5	1	1	2
Places of 50,000 or more.....	9	9	8	8	6	5	5
Places of 25,000 or more.....	19	19	18	17	12	5	5
Places of 10,000 or more.....	39	39	35	34	31	25	19
Places of 5,000 or more.....	77	77	67	61	54	51	42
Places of 2,500 or more.....	119	116	98	95	93	88	80
POPULATION							
Urban territory	2,357,196	2,217,468	1,887,712	1,795,892	1,482,855	1,143,835	862,689
Places of 2,500 or more.....	2,228,231	2,217,468	1,887,712	1,795,892	1,482,855	1,143,835	862,689
Places of 250,000 to 500,000.....	427,173	427,173	386,972	364,161	314,194		
Places of 100,000 to 250,000.....	512,005	512,005	331,397	421,814		233,050	109,104
Places of 50,000 to 100,000.....	264,550	264,550	284,576	182,154	364,257	245,421	59,007
Places of 25,000 to 50,000.....	345,143	345,143	329,421	292,061	195,094		117,787
Places of 10,000 to 25,000.....	285,300	285,300	235,234	237,807	298,280	330,900	218,623
Places of 5,000 to 10,000.....	245,652	245,652	205,537	172,871	160,968	188,790	161,761
Places of 2,500 to 5,000.....	148,348	137,585	114,575	125,024	144,062	135,078	136,367
Other urban territory.....	128,965						
Rural territory	1,577,028	1,716,756	1,540,084	1,442,611	1,447,535	1,557,041	1,653,773
Places of 1,000 to 2,500.....	177,111	169,050	166,949	148,488	152,841	161,007	146,678
Places under 1,000.....	142,601	148,192	153,854	154,570	142,190	139,040	117,316
Other rural territory.....	1,257,316	1,399,514	1,219,281	1,139,553	1,152,405	1,256,994	1,389,779
Cumulative summary:							
Places of 250,000 or more.....	427,173	427,173	386,972	364,161	314,194		
Places of 100,000 or more.....	939,238	939,238	718,369	785,975	314,194	233,050	109,104
Places of 50,000 or more.....	1,203,788	1,203,788	1,002,945	968,129	678,451	470,071	228,171
Places of 25,000 or more.....	1,548,931	1,548,931	1,332,366	1,200,190	873,545	470,071	345,958
Places of 10,000 or more.....	1,834,231	1,834,231	1,567,600	1,497,997	1,171,825	810,067	504,681
Places of 5,000 or more.....	2,079,883	2,079,883	1,773,137	1,670,868	1,338,793	1,007,857	720,332
Places of 2,500 or more.....	2,228,231	2,217,468	1,887,712	1,795,892	1,482,855	1,143,835	862,689
PERCENT OF TOTAL POPULATION							
Urban territory	59.9	56.4	55.1	55.5	50.6	42.4	34.3
Places of 2,500 or more.....	56.6	56.4	55.1	55.5	50.6	42.4	34.3
Places of 250,000 to 500,000.....	10.9	10.9	11.3	11.2	10.7		
Places of 100,000 to 250,000.....	13.0	13.0	9.7	13.0		8.7	6.7
Places of 50,000 to 100,000.....	6.7	6.7	8.3	5.6	12.4	9.1	2.3
Places of 25,000 to 50,000.....	8.8	8.8	9.6	9.0	6.7		4.7
Places of 10,000 to 25,000.....	7.3	7.3	6.9	7.3	10.2	12.6	8.7
Places of 5,000 to 10,000.....	6.2	6.2	6.0	5.3	5.7	7.0	6.4
Places of 2,500 to 5,000.....	3.8	3.5	3.3	3.9	4.9	5.0	5.4
Other urban territory.....	3.3						
Rural territory	40.1	43.6	44.9	44.5	49.4	57.6	65.7
Places of 1,000 to 2,500.....	4.5	4.3	4.9	4.6	5.2	6.0	5.8
Places under 1,000.....	3.6	3.8	4.5	4.8	4.9	5.1	4.7
Other rural territory.....	32.0	35.6	35.6	35.2	39.3	46.5	55.2
Cumulative summary:							
Places of 250,000 or more.....	10.9	10.9	11.3	11.2	10.7		
Places of 100,000 or more.....	23.9	23.9	21.0	24.3	10.7	8.7	6.7
Places of 50,000 or more.....	30.6	30.6	29.3	29.9	23.2	17.7	9.1
Places of 25,000 or more.....	39.4	39.4	38.9	38.9	29.8	17.7	13.7
Places of 10,000 or more.....	46.6	46.6	45.7	46.3	40.0	30.3	22.4
Places of 5,000 or more.....	52.9	52.9	51.7	51.6	45.7	37.3	28.9
Places of 2,500 or more.....	56.6	56.4	55.1	55.5	50.6	42.4	34.3

NUMBER OF INHABITANTS

Table 4.—POPULATION OF CITIES OF 10,000 OR MORE FROM EARLIEST CENSUS TO 1950

[Minus sign (-) denotes decrease. Percent not shown where less than 0.1]

City and census year	Population	Increase over preceding census		City and census year	Population	Increase over preceding census		City and census year	Population	Increase over preceding census	
		Number	Percent			Number	Percent			Number	Percent
Anderson:				Elwood—Con.				Indianapolis—Con.			
1950	46,820	5,248	12.6	1920	10,790	-238	-2.2	1920	364,161	49,967	15.9
1940	41,572	1,768	4.4	1910	11,028	-1,822	-14.8	1920	314,194	80,544	25.6
1930	39,804	10,087	33.7	1900	12,850	10,666	467.0	1910	233,650	64,486	27.6
1920	29,767	7,291	32.4	1890	2,284	1,533	204.1	1900	190,164	63,728	33.5
1910	22,476	2,298	11.4	1880	751	441	142.3	1890	105,430	30,380	28.8
1900	20,178	0,437	87.9	1870	310			1880	75,056	26,812	35.7
1890	10,741	6,615	160.3					1870	48,244	29,033	159.2
1880	4,126	1,000	32.0	Evansville:				1860	18,611	10,520	130.0
1870	3,126	1,930	161.4	1950	128,636	31,574	32.5	1850	8,091	5,399	200.6
1860	1,196	813	212.3	1940	97,062	-5,187	-5.1	1840	2,692		
1850	383			1930	102,249	16,985	19.9	Jeffersonville:			
Bedford:				1920	85,264	15,617	22.4	1950	14,685	3,192	27.8
1950	12,562	48	0.4	1910	69,647	10,640	18.0	1940	11,493	-453	-3.8
1940	12,514	-694	-5.3	1900	59,007	8,251	16.3	1930	11,946	1,848	15.3
1930	13,208	4,132	45.5	1890	50,756	21,476	73.3	1920	10,098	-814	-3.0
1920	9,076	360	4.1	1880	29,280	7,450	34.1	1910	10,412	-362	-3.4
1910	8,716	2,601	42.5	1870	21,830	10,346	90.1	1900	10,774	108	1.0
1900	6,115	2,704	82.5	1860	11,484	8,240	255.0	1890	10,666	1,300	14.0
1890	3,351	1,163	62.5	1850	3,235			1880	9,367	2,103	29.0
1880	2,198			Fort Wayne:				1870	7,264	3,234	80.4
Bloomington:				1950	133,607	15,197	12.8	1860	4,020	1,898	89.4
1950	28,163	7,293	34.0	1940	118,410	3,464	3.0	1850	2,122		
1940	20,870	2,643	14.5	1930	114,946	28,397	32.8	Kokomo:			
1930	18,227	6,632	57.2	1920	86,549	22,616	35.4	1950	38,672	4,877	14.4
1920	11,595	2,757	31.2	1910	63,933	18,818	41.7	1940	33,795	962	2.9
1910	8,838	2,378	36.8	1900	45,115	9,722	27.5	1930	32,843	2,776	9.2
1900	6,460	2,442	60.8	1890	35,393	8,513	31.7	1920	30,067	13,057	76.8
1890	4,018	1,262	45.8	1880	26,880	9,162	51.7	1910	17,010	6,401	60.3
1880	2,756	1,724	167.1	1870	17,718	8,597	94.3	1900	10,609	2,348	28.4
1870	1,032	-1,387	-57.3	1860	9,121	4,839	113.0	1890	8,261	4,219	104.4
1860	2,419	1,114	85.4	1850	4,282			1880	4,042	1,865	85.7
1850	1,305			Frankfort:				1870	2,177	1,137	109.3
Columbus:				1950	15,028	1,322	9.6	1860	1,040		
1950	18,370	6,632	56.5	1940	13,706	1,510	12.4	Lafayette:			
1940	11,738	1,803	18.1	1930	12,196	611	5.3	1950	35,568	6,770	23.5
1930	9,935	945	10.5	1920	11,685	2,951	34.2	1940	28,798	2,558	9.7
1920	8,990	177	2.0	1910	8,634	1,534	21.6	1930	26,240	3,754	16.7
1910	8,813	683	8.4	1900	7,100	1,181	20.0	1920	22,486	2,405	12.0
1900	8,130	1,411	21.0	1890	5,919	3,116	111.2	1910	20,081	1,965	10.8
1890	6,719	1,906	39.6	1880	2,803	1,503	115.6	1900	18,116	1,873	11.5
1880	4,813	1,454	43.3	1870	1,300	527	68.2	1890	16,243	1,383	9.3
1870	3,369	1,510	82.6	1860	773	191	32.8	1880	14,860	1,354	10.0
1860	1,840	832	82.5	1850	582			1870	13,506	4,119	43.9
1850	1,008			Gary:				1860	9,387	3,258	53.2
Connersville:				1950	133,911	22,102	19.9	1850	6,129		
1950	15,550	2,652	20.6	1940	111,719	11,293	11.2	La Porte:			
1940	12,898	103	0.8	1930	100,426	45,048	81.3	1950	17,882	1,702	10.5
1930	12,795	2,894	29.2	1920	55,378	38,576	229.6	1940	16,186	425	2.7
1920	9,901	2,163	28.0	1910	16,802			1930	15,756	567	3.9
1910	7,738	902	13.2	Goshen:				1920	15,158	4,633	44.0
1900	6,836	2,288	50.3	1950	13,003	1,628	14.3	1910	10,525	3,412	48.0
1890	4,548	1,320	40.9	1940	11,375	978	9.4	1900	7,113	-13	-0.2
1880	3,228	732	29.3	1930	10,397	872	9.2	1890	7,126	931	15.0
1870	2,496	377	17.8	1920	9,625	1,011	11.9	1880	6,195	-386	-5.9
1860	2,119	723	51.8	1910	8,614	704	8.0	1870	6,581	1,553	30.9
1850	1,396	800	134.2	1900	7,810	1,777	29.5	1860	5,028	3,204	175.7
1840	596			1890	6,033	1,910	46.3	Logansport:			
Crawfordsville:				1880	4,123	990	31.6	1950	21,031	854	4.2
1950	12,851	1,762	15.9	1870	3,133	1,080	62.6	1940	20,177	1,669	9.0
1940	11,089	734	7.1	1860	2,053	1,273	163.2	1930	18,508	-3,118	-14.4
1930	10,355	216	2.1	Hammond:				1920	21,626	2,576	13.5
1920	10,139	798	8.2	1950	87,594	17,410	24.8	1910	19,050	2,846	17.6
1910	9,371	2,722	40.9	1940	70,184	5,624	8.7	1900	16,204	2,876	21.6
1900	6,649	560	9.2	1930	64,560	28,556	79.3	1890	13,328	2,130	19.0
1890	6,089	838	16.0	1920	36,004	15,079	72.1	1880	11,198	2,248	25.1
1880	5,261	1,550	41.9	1910	20,925	8,549	69.1	1870	8,950	5,971	200.4
1870	3,701	1,779	92.6	1900	12,376	6,948	128.0	1860	2,979	728	32.3
1860	1,922	409	27.0	1890	5,428			1850	2,251		
1850	1,513	186	14.0	Hobart:				Marion:			
1840	1,327			1950	10,244	3,078	43.0	1950	30,081	3,314	12.4
East Chicago:				1940	7,166	1,379	23.8	1940	26,767	2,271	9.3
1950	54,263	-374	-0.7	1930	5,787	2,387	67.7	1930	24,496	740	3.2
1940	54,637	-147	-0.3	1920	3,450	1,697	96.8	1920	23,747	4,388	29.7
1930	54,784	18,817	52.3	1910	1,753	363	26.1	1910	19,359	2,022	11.7
1920	35,967	16,860	88.3	1900	1,390	380	37.6	1900	17,337	8,568	97.7
1910	19,098	16,687	459.0	1890	1,010	410	68.3	1890	8,769	5,587	175.6
1900	3,411	2,156	171.8	1880	600			1880	3,182	1,524	91.0
1890	1,265			Huntington:				1870	1,568		
Elkhart:				1950	15,079	1,176	8.5	1860	(?)		
1950	35,646	2,212	6.6	1940	13,903	483	3.6	1850	703		
1940	33,434	485	1.5	1930	13,420	-580	-4.1	Michigan City:			
1930	32,949	8,672	35.7	1920	14,000	3,728	36.3	1950	28,395	1,919	7.2
1920	24,277	4,995	25.9	1910	10,272	781	8.2	1940	26,476	-259	-1.0
1910	19,282	4,098	27.0	1900	9,491	2,163	29.5	1930	26,735	7,278	37.4
1900	15,184	3,824	33.7	1890	7,328	3,465	89.7	1920	19,457	430	2.3
1890	11,360	4,407	63.4	1880	3,863	938	32.1	1910	19,027	4,177	28.1
1880	6,953	3,688	113.0	1870	2,925	1,261	75.8	1900	14,850	4,074	37.8
1870	3,265	1,826	126.9	1860	1,664	1,070	180.1	1890	10,776	3,410	46.3
1860	1,439			1850	694			1880	7,366	3,381	84.8
Elwood:				Indianapolis:				1870	3,985	665	20.0
1950	11,362	449	4.1	1950	427,173	40,201	10.4	1860	3,320	2,321	232.3
1940	10,913	228	2.1	1940	386,972	22,811	6.3	1850	999		
1930	10,685	-105	-1.0								

¹ Estimated. ² Not returned separately.

Table 4.—POPULATION OF CITIES OF 10,000 OR MORE FROM EARLIEST CENSUS TO 1950—Con.

City and census year	Population	Increase over preceding census		City and census year	Population	Increase over preceding census		City and census year	Population	Increase over preceding census	
		Number	Percent			Number	Percent			Number	Percent
Mishawaka:				Peru—Con.				Valparaiso:			
1950	32,913	4,615	16.3	1900	8,463	1,435	20.4	1950	12,028	3,292	37.7
1940	28,298	-332	-1.2	1940	7,028	1,748	33.1	1940	8,733	657	8.1
1930	28,630	13,435	88.4	1880	5,280	1,663	46.0	1930	8,070	1,561	28.9
1920	16,195	3,309	27.8	1870	3,617	1,111	44.3	1920	6,518	-460	-6.7
1910	11,886	6,326	113.8	1860	2,606	1,240	97.9	1910	6,987	707	11.3
1900	5,560	2,189	64.9	1850	1,266			1900	6,280	1,190	23.4
1890	3,371	731	27.7	Richmond:				1890	5,090	629	14.1
1880	2,640	23	0.9	1950	39,539	4,392	12.5	1880	4,461	1,096	61.8
1870	2,617	1,129	75.9	1940	35,147	2,554	8.2	1870	2,765	1,067	62.8
1860	1,488	76	5.4	1930	32,493	5,728	21.4	1860	1,698	1,176	225.3
1850	1,412			1920	26,765	4,441	19.9		622		
Muncie:				Shelbyville:				Vincennes:			
1950	58,479	8,769	17.6	1950	11,734	943	8.7	1950	18,331	603	3.3
1940	49,720	3,172	6.8	1940	10,791	173	1.6	1940	18,228	664	3.8
1930	46,548	10,024	27.4	1930	10,618	917	9.5	1930	17,664	404	2.4
1920	36,524	12,519	52.2	1920	9,701	201	2.1	1920	17,160	2,265	15.2
1910	24,005	3,063	14.0	1910	8,600	2,331	32.5	1920	14,895	4,646	45.3
1900	20,942	9,597	84.6	1900	7,169	1,718	31.6	1910	17,160	2,265	15.2
1890	11,345	6,126	117.4	1890	5,451	1,706	45.6	1910	14,895	4,646	45.3
1880	5,219	2,227	74.4	1880	3,745	1,014	37.1	1900	10,249	1,396	15.8
1870	2,992	1,210	67.9	1870	2,731	771	39.3	1890	8,853	1,173	15.3
1860	1,782	1,116	167.6	1860	1,980	965	97.0	1880	7,680	2,240	41.2
1850	666			1850	995	549	123.1	1870	5,449	1,480	37.4
New Albany:				South Bend:				Wabash:			
1950	29,340	3,932	15.5	1950	115,911	14,643	14.5	1950	10,621	968	10.0
1940	26,414	-405	-1.6	1940	101,268	-2,925	-2.8	1940	9,653	813	9.2
1930	25,819	2,827	12.3	1930	104,193	33,210	46.8	1930	9,840	-1,032	-10.5
1920	22,992	2,363	11.5	1920	70,983	17,299	32.2	1920	9,872	1,185	13.6
1910	20,629	1		1910	53,684	17,685	49.1	1910	8,687	69	0.8
1900	20,628	-431	-2.0	1900	35,999	14,180	65.0	1900	8,618	3,513	68.8
1890	21,059	4,636	28.2	1890	21,819	8,539	64.3	1890	5,105	1,305	34.3
1880	10,423	1,027	6.7	1880	13,280	6,074	84.8	1880	3,800	919	31.9
1870	15,396	2,749	21.7	1870	7,206	3,374	88.0	1870	2,881	1,361	89.5
1860	12,647	4,466	54.6	1860	3,832	2,180	132.0	1860	1,520	564	57.3
1850	8,181	3,956	93.6	Terre Haute:				Washington:			
1840	4,226	2,147	103.3	1950	64,214	1,521	2.4	1950	10,987	1,675	18.0
1830	2,079			1940	62,693	-117	-0.2	1940	9,312	242	2.7
New Castle:				West Lafayette:				Washington:			
1950	18,271	1,651	9.9	1950	62,810	-3,273	-5.0	1950	9,070	327	3.7
1940	16,620	2,593	18.5	1940	66,088	7,926	13.6	1940	8,743	889	11.3
1930	14,027	-431	-3.0	1930	58,157	21,484	58.6	1930	7,854	-697	-8.2
1920	14,458	5,012	53.1	1920	36,673	6,456	21.4	1920	8,561	2,487	41.0
1910	9,446	6,040	177.3	1910	30,217	4,176	16.0	1910	6,064	1,741	40.3
1900	3,406	709	26.3	1900	26,042	9,939	61.7	1900	4,323	1,422	49.0
1890	2,697	398	17.3	1890	16,103	7,509	87.4	1890	2,901		
1880	2,299	743	47.8	1880	8,594	4,543	112.1				
1870	1,556	1,139	273.1	Peru:				Washington:			
1860	417	-249	-37.4	1950	13,308	876	7.0	1950	10,987	1,675	18.0
1850	666			1940	12,432	-298	-2.3	1940	9,312	242	2.7
Peru:				Terre Haute:				Washington:			
1950	13,308	876	7.0	1950	64,214	1,521	2.4	1950	9,070	327	3.7
1940	12,432	-298	-2.3	1940	62,693	-117	-0.2	1940	8,743	889	11.3
1930	12,730	320	2.6	1930	62,810	-3,273	-5.0	1930	7,854	-697	-8.2
1920	12,410	1,500	13.7	1920	66,088	7,926	13.6	1930	8,561	2,487	41.0
1910	10,910	2,447	28.9	1910	58,157	21,484	58.6	1920	6,064	1,741	40.3

Table 5.—AREA AND POPULATION OF COUNTIES, URBAN AND RURAL: 1930 TO 1950

[Figures in italics are shown only for those counties where change in definition affects urban and rural classification. Minus sign (-) denotes decrease. Percent not shown where less than 0.1 or where base is less than 100]

County	Map reference (see p. 14-3)	Land area in square miles, 1950	Total population						Urban population			Rural population			Percent urban	
			1950		1940	1930	Percent increase		1950	1940	Percent increase	1950	1940	Percent increase	1950	1940
			Total	Per square mile			1940 to 1950	1930 to 1940								
The State		36,205	3,934,224	108.7	3,427,796	3,238,501	14.8	5.8	2,357,196			1,577,028			59.9	
Adams	E-9	345	22,393	64.9	21,254	19,957	5.4	6.5	<i>2,817,469</i>	<i>1,887,712</i>	<i>17.5</i>	<i>1,716,756</i>	<i>1,540,084</i>	<i>11.5</i>	<i>56.4</i>	<i>55.1</i>
Allen	C-9	671	183,722	273.8	155,084	146,743	18.5	5.7	7,271	6,851	24.1	15,122	15,393	-1.8	32.5	27.6
Bartholomew	K-7	402	30,108	89.8	28,276	24,864	27.7	13.7	140,314	132,607	12.8	48,408	36,674	38.6	70.4	72.7
Benton	E-3	409	11,462	28.0	11,117	11,886	3.1	-6.5	18,986	11,798	61.7	17,122	16,538	3.5	52.6	41.5
Blackford	F-8	167	14,025	84.0	13,783	13,617	1.8	1.2				11,462	11,117	3.1		
Boone	G-5	427	3,983	56.2	22,081	22,290	8.7	-0.9	7,456	7,110	4.9	6,570	6,673	-1.5	53.2	51.6
Brown	K-6	324	5,209	19.2	6,189	5,168	0.3	19.8	7,631	6,629	16.9	10,362	15,552	5.2	31.8	29.6
Carroll	E-5	374	16,010	42.8	15,410	15,049	3.9	2.4	2,530	6,209		6,209	6,189	0.3		
Cass	E-5	415	38,793	93.5	36,908	34,613	5.1	6.9	21,031	20,177	4.2	13,480	16,410	-12.5	15.8	
Clark	N-7	384	48,330	125.0	31,020	30,764	55.8	0.8				17,762	16,731	6.2	54.2	54.7
Clay	J-3	364	23,918	65.7	25,365	20,479	-5.7	-4.2	26,648	25,375	180.8	21,682	19,587	17.6	55.1	57.1
Clinton	G-6	407	20,734	73.1	28,411	27,329	4.7	4.0	8,494	8,126	3.8	15,484	17,299	-10.2	35.3	32.0
Crawford	N-5	312	0,289	29.8	10,171	10,160	-8.7	0.1	16,028	13,700	9.6	14,706	14,705		50.5	48.2

NUMBER OF INHABITANTS

Table 5.—AREA AND POPULATION OF COUNTIES, URBAN AND RURAL: 1930 TO 1950—Con.

County	Map reference (see p. 14-3)	Land area in square miles, 1950	Total population						Urban population			Rural population			Percent urban	
			1950		1940	1930	Percent increase		1950	1940	Percent increase	1950	1940	Percent increase	1950	1940
			Total	Per square mile			1940 to 1950	1930 to 1940								
Daviess	L-4	433	26,762	61.8	26,163	25,832	2.3	1.3	10,987	9,312	18.0	16,776	16,851	-6.4	41.1	35.6
Dearborn	K-3	306	25,141	82.2	23,053	21,056	9.1	9.5	9,586	9,241	3.7	15,655	13,812	12.6	38.1	40.1
Decatur	J-3	370	18,218	49.2	17,722	17,308	2.8	2.4	6,619	6,065	9.1	11,699	11,067	-0.5	36.3	34.2
De Kalb	B-3	365	20,023	71.3	24,766	24,911	5.1	-0.6	10,170	9,700	4.8	16,853	15,066	5.3	39.1	39.2
Delaware	G-8	400	90,252	226.6	74,963	67,270	20.4	11.4	58,479	49,720	17.6	31,773	25,243	25.9	64.8	66.3
Dubois	N-4	433	23,785	54.9	22,579	20,553	5.3	9.9	9,271	8,857	4.7	14,514	13,722	5.8	39.0	39.2
Elkhart	A-7	408	84,512	180.6	72,634	68,875	16.4	5.5	52,042	47,837	8.8	32,470	24,797	30.9	61.6	65.9
Fayette	I-9	215	23,391	108.8	19,411	19,243	20.5	0.0	15,550	12,898	20.6	7,841	6,513	20.4	66.5	66.4
Floyd	O-7	149	43,955	298.0	35,061	34,655	26.4	1.2	31,690			12,265			72.1	
<i>Old urban definition</i>									29,346	25,414	16.5	14,809	9,847	51.4	66.8	72.5
Franklin	H-3	397	17,836	44.9	18,299	17,971	-2.5	1.8	3,862	3,760	2.7	13,974	14,539	-3.9	21.7	20.5
Franklin	J-9	394	16,034	40.7	14,412	14,498	11.3	-0.6	2,538			13,496	14,412	-6.4	16.8	
Fulton	D-6	387	16,565	45.1	15,577	15,038	6.3	3.6	4,673	3,836	21.9	11,892	11,742	1.3	28.2	24.6
Gibson	N-2	409	30,720	61.6	30,709	29,202	5.2	5.2	11,212	10,864	3.3	19,508	19,855	-1.7	36.5	35.3
Grant	F-7	421	62,156	147.6	55,813	51,060	11.4	9.3	40,464			21,692			65.1	
<i>Old urban definition</i>									36,514	30,256	20.7	26,642	25,658	0.8	58.7	54.2
Greene	L-3	549	27,886	50.8	31,330	31,481	-11.0	-0.5	8,910	9,681	-8.0	18,976	21,649	-12.3	32.0	30.9
Hamilton	G-6	403	28,491	70.7	24,514	23,444	15.8	5.0	6,567	5,575	17.8	21,924	19,039	15.2	23.0	22.6
Hancock	I-7	305	20,332	66.7	17,302	16,605	17.5	4.2	6,159	4,821	27.8	14,173	12,481	13.6	30.3	27.9
Harrison	O-6	479	17,858	37.3	17,106	17,254	4.4	-0.9				17,858	17,106	4.4		
Henricks	H-5	417	24,694	59.0	20,151	19,725	22.0	2.2	5,387			19,207	20,151	-4.7	21.9	
Henry	H-8	400	45,605	113.8	40,208	35,238	13.2	14.1	18,271	16,620	9.9	27,234	23,688	15.5	40.2	41.3
Howard	F-6	293	54,498	186.0	47,752	46,696	14.1	2.3	35,672	33,795	14.4	15,826	15,857	13.4	71.0	70.8
Huntington	G-8	390	31,400	80.5	29,931	29,073	4.0	3.0	15,079	13,903	8.5	16,321	16,628	1.8	48.0	46.5
Jackson	L-6	520	28,237	54.3	25,612	23,731	6.1	12.1	9,629	8,620	11.7	18,608	17,692	3.4	34.1	32.4
Jasper	C-3	562	17,031	30.3	14,397	13,388	18.3	7.5	4,072	3,214	20.7	12,959	11,183	16.9	23.9	22.3
Jay	F-9	386	23,157	60.0	22,601	20,846	2.5	8.4	9,909	9,140	8.4	13,248	13,461	-1.6	42.8	40.4
Jefferson	L-8	266	21,613	59.1	19,912	19,182	8.5	3.8	7,506	6,923	8.4	14,107	12,989	8.6	34.7	34.2
Jennings	L-8	377	15,250	40.5	13,650	11,800	11.5	15.9	3,488	3,112	12.1	11,762	10,658	11.3	22.9	22.7
Johnson	J-6	315	26,183	83.1	22,403	21,706	16.4	3.6	13,049	6,264	108.3	13,134	16,229	-19.1	49.8	27.8
Knox	L-3	517	43,415	84.0	43,973	43,813	-1.3	0.4	23,403	23,338	0.3	20,012	20,635	-3.0	53.9	53.1
Kosciusko	C-7	538	33,002	61.3	29,561	27,488	11.6	7.5	6,625	6,378	3.9	26,377	23,183	13.8	20.1	21.6
Lagrange	A-8	379	15,347	40.5	14,352	13,780	6.9	4.2				15,347	14,352	6.9		
Lake	C-3	514	368,152	716.2	293,195	261,810	25.6	12.2	341,696			26,456			92.8	
<i>Old urban definition</i>									322,266	284,780	21.7	45,896	28,416	61.5	87.5	90.3
La Porte	A-5	608	76,808	126.3	63,660	60,490	20.7	5.2	46,277	42,656	8.5	30,531	21,004	45.4	60.3	67.0
Lawrence	L-5	459	34,346	74.8	35,045	35,583	-2.0	-1.5	15,807	15,907	-0.6	18,539	19,138	-3.1	46.0	45.4
Madison	G-7	463	103,911	229.4	88,875	82,888	17.3	6.9	63,329	57,286	10.5	40,682	31,289	29.7	60.9	64.7
Madison	H-6	402	551,777	1,372.0	400,926	422,666	19.7	9.1	602,375			49,402			91.0	
<i>Old urban definition</i>									488,366	390,879	18.1	113,421	70,017	61.9	79.4	84.8
Marshall	C-5	444	29,468	66.4	25,935	25,077	13.6	3.4	9,368	5,713	64.0	20,100	20,222	-0.6	31.8	22.0
Martin	L-4	345	10,678	31.0	10,300	10,103	3.7	1.9				10,678	10,300	3.7		
Miami	D-6	380	28,201	74.2	27,926	29,032	1.0	-3.8	13,308	12,432	7.0	14,893	15,494	-3.9	47.2	44.5
Monroe	K-5	412	60,080	121.6	36,534	35,974	37.1	1.6	28,163	20,870	34.9	21,917	15,664	39.9	56.2	57.1
Montgomery	H-4	507	29,122	57.4	27,231	26,980	6.0	0.9	12,851	11,089	15.9	16,271	16,142	0.8	44.1	40.7
Morgan	J-5	406	23,726	58.4	19,801	19,424	19.8	1.9	5,991	5,009	19.6	17,735	14,792	19.9	25.3	25.8
Newton	D-3	413	11,006	26.6	10,775	9,841	2.1	9.5				11,006	10,775	2.1		
Noble	B-8	410	25,075	61.2	22,776	22,404	10.1	1.7	6,119	5,431	12.7	18,956	17,845	9.3	24.4	23.8
Ohio	L-9	87	4,223	48.5	3,782	3,747	11.7	0.9				4,223	3,782	11.7		
Orange	M-5	405	16,879	41.7	17,811	17,459	-2.5	-0.8	2,575			14,304	17,811	-17.4	15.3	
Owen	J-4	391	11,763	30.1	12,090	11,381	-2.7	6.5				11,763	12,090	-2.7		
Park	H-3	451	15,674	34.8	17,358	16,561	-9.7	4.8				15,674	17,358	-9.7		
Perry	O-5	384	17,367	45.2	17,770	16,625	-2.3	6.9	5,735	5,395	6.3	11,632	12,375	-6.0	33.0	30.4
Pike	N-3	335	14,995	44.8	17,045	16,361	-12.0	4.2	3,035	3,075	-1.3	11,960	13,970	-14.4	20.2	18.0
Porter	B-3	425	40,076	94.3	27,836	22,821	44.0	22.0	16,084			23,992			40.1	
<i>Old urban definition</i>									15,203	8,736	74.0	24,873	19,100	30.2	37.9	31.4
Possey	P-1	414	19,818	47.9	19,183	17,853	3.3	7.4	6,150	5,638	9.1	13,668	13,545	0.9	31.0	29.4
Pulaski	D-4	433	12,408	28.9	12,056	11,195	3.6	7.7				12,408	12,056	3.6		
Putnam	I-4	490	22,950	46.8	20,839	20,448	10.1	1.9	6,888	4,872	41.4	15,062	15,967	0.6	30.0	28.4
Randolph	H-9	467	27,141	59.4	26,766	24,859	1.4	7.7	9,039	8,838	2.3	18,102	17,028	1.0	33.3	33.0
Ripley	K-9	442	18,763	42.6	18,898	18,078	-0.7	4.5	8,194	3,065	4.2	15,569	15,833	-1.7	17.0	16.2
Rush	I-8	409	19,799	48.4	18,927	10,412	4.6	-2.5	6,761	5,960	13.4	13,038	12,967	0.5	34.1	31.5
St. Joseph	A-6	467	205,058	439.1	161,823	160,033	26.7	1.1	167,638			37,420			81.8	
<i>Old urban definition</i>									148,824	129,566	14.9	56,254	32,257	74.3	72.6	80.1
Scott	N-7	193	11,510	59.7	8,978	6,684	28.3	34.7	5,859			5,660			50.9	
<i>Old urban definition</i>									2,653			8,566			25.6	
Shelby	I-7	409	28,026	68.5	25,953	26,552	8.0	-2.3	11,734	10,791	8.7	16,292	15,162	7.5	41.9	41.6
Spencer	O-4	396	16,174	40.8	16,211	16,713	-0.2	-3.0				16,174	16,211	-0.2		
Starka	C-5	311	15,282	49.1	12,258	10,620	24.7	15.4	3,034			12,248	12,258	-0.1	19.9	
Stauben	A-9	310	17,087	55.1	13,740	13,386	24.4	2.6	6,081	3,141						

Table 6.—POPULATION OF COUNTIES BY MINOR CIVIL DIVISIONS: 1930 TO 1950

["Uninc." designates an unincorporated place. Figures for 1940 and 1930 not available for unincorporated places or places incorporated since Apr. 1, 1940. Minor civil division figures for 1940 and 1930 do not necessarily add to county totals. Boundary changes between 1940 and 1950 given in footnotes; for changes between 1930 and 1940, see reports of 16th Census (1940), Population, Vol. 1, pp. 340-346. Total population of a place located in 2 or more minor civil divisions appears in table 7.]

County and minor civil division	1950	1940	1930	County and minor civil division	1950	1940	1930	County and minor civil division	1950	1940	1930
Adams County	22,393	21,254	19,957	Benton County—Con.				Cass County—Con.			
Blue Creek township.....	725	780	726	Parish Grove township.....	683	715	853	Noble township.....	1,105	984	978
French township.....	702	787	796	Pine township.....	428	410	482	Tipton township.....	2,029	1,942	1,896
Hartford township.....	841	910	888	Richard township.....	954	961	1,031	Onward town.....	140	187	155
Jefferson township.....	684	700	706	Earl Park town.....	488	507	501	Walton town.....	857	710	688
Kirkland township.....	732	784	788	Union township.....	558	598	674	Washington township.....	1,173	1,101	1,106
Monroe township.....	3,110	3,119	2,926	York township.....	342	385	492				
Berne town (part).....	1,590	1,259	1,159	Blackford County	14,026	13,783	13,617	Clark County	48,330	31,020	30,764
Monroe town (part).....	363	356	358	Harrison township.....	2,891	2,771	2,883	Bethlehem township.....	643	655	676
Freble township.....	883	921	958	Montpelier town.....	1,866	1,800	1,859	Carr township.....	1,001	828	723
Root township.....	1,337	1,386	2,217	Jackson township.....	1,549	1,545	1,559	Charlestown township.....	7,060	2,614	2,728
Decatur city (part).....	438	76	1,125	Dunkirk city (part).....	208	164	148	Charlestown town.....	4,785	989	859
St. Marys township.....	901	1,015	855	Licking township.....	8,611	8,360	8,096	Jeffersonville township.....	20,438	16,962	16,868
Union township.....	846	810	847	Harford City.....	7,253	6,848	6,813	Clarksville town.....	6,905	2,588	2,443
Wabash township.....	3,100	3,083	2,785	Washington township.....	975	1,107	1,079	Jeffersonville city.....	14,685	11,438	11,948
Berne town (part).....	817	846	733	Boone County	23,993	22,081	22,290	Monroe township.....	2,101	1,607	1,580
Geneva town.....	969	966	895	Center township.....	9,596	8,525	8,471	Oregon township.....	1,056	806	787
Washington township.....	8,142	6,953	5,365	Lebanon city.....	7,681	6,529	6,446	Owen township.....	626	566	476
Decatur city (part).....	6,833	5,786	4,031	Tien town.....	83	89	74	Silver Creek township.....	3,573	2,464	2,595
Monroe town (part).....	85	48	48	Clinton township.....	798	833	871	Seifersburg town.....	1,664	1,121	1,050
Allen County	183,722	155,084	146,743	Eagle township.....	2,762	2,288	1,970	Union township.....	940	776	643
Abolte township.....	1,427	1,137	1,029	Zionsville town.....	1,536	1,314	1,131	Utica township.....	1,840	1,412	1,428
Adams township.....	3,495	4,826	3,737	Harrison township.....	683	687	702	Washington township.....	1,334	830	1,013
New Haven town.....	2,556	1,872	1,702	Jackson township.....	2,211	2,068	2,054	Wood township.....	1,709	1,500	1,225
Cedar Creek township.....	2,200	1,786	1,729	Advance town.....	418	365	358	New Providence town.....	489	398	358
Grabill town.....	370	288	276	Jamestown town.....	718	588	552	Clay County	23,918	25,365	26,479
Eel River township.....	1,238	1,093	1,174	Jefferson township.....	1,121	1,104	1,181	Brazil township.....	8,843	8,658	8,268
Jackson township.....	660	702	730	Marion township.....	1,369	1,463	1,413	Brazil city (part).....	8,318	7,991	8,619
Jefferson township.....	1,016	1,400	1,487	Perry township.....	609	627	634	Cass township.....	281	315	384
Lafayette township.....	1,234	1,070	1,000	Sugar Creek township.....	2,128	1,873	2,203	Dick Johnson township.....	1,033	1,209	1,148
Lake township.....	1,515	1,298	1,221	Thornout town.....	1,380	1,228	1,325	Harrison township.....	2,531	2,937	2,902
Madison township.....	1,306	1,312	1,284	Union township.....	750	703	744	Clay City town.....	1,068	1,117	1,079
Marion township.....	1,425	1,167	1,065	Washington township.....	967	927	1,017	Jackson township.....	1,442	1,720	1,086
Maurnee township.....	1,305	1,201	1,172	Worth township.....	990	903	1,030	Brazil city (part).....	116	185	135
Shirley City.....	540	471	493	Whitestown town.....	560	500	500	Lewis township.....	1,030	1,997	2,303
Milan township.....	1,623	1,511	1,524	Brown County	6,209	6,189	5,168	Perry township.....	1,034	1,106	1,133
Monroe township.....	1,955	1,820	1,718	Hamblen township.....	1,228	1,184	932	Posey township.....	2,451	2,369	2,545
Monroeville town.....	1,150	994	897	Jackson township.....	1,519	1,441	1,326	Staubtown town.....	487	387	432
Perry township.....	2,570	1,971	1,919	Johnson township.....	352	520	492	Sugar Ridge township.....	1,071	1,250	1,275
Pleasant township.....	1,340	1,360	1,380	Van Buren township.....	883	1,018	837	Center Point town.....	207	352	372
St. Joseph township.....	3,288	2,273	1,701	Washington township.....	2,227	2,026	1,581	Van Buren township.....	2,805	2,877	2,998
Scioto township.....	347	373	381	Nashville town.....	586	498	569	Carban town.....	480	510	478
Springfield township.....	1,606	1,498	1,366	Carroll County	16,010	15,410	15,049	Knightsville town.....	678	677	704
Washington township.....	5,868	3,401	2,194	Adams township.....	494	555	550	Washington township.....	788	928	867
Wayne township.....	142,660	123,885	118,926	Burlington township.....	1,100	1,226	1,162	Bowling Green town.....	235	219	257
Fort Wayne city.....	153,067	118,410	114,946	Carrilton township.....	682	721	718	Clinton County	29,734	28,411	27,329
Bartholomew County	36,108	28,276	24,864	Clay township.....	581	694	773	Center township.....	15,736	14,505	12,999
Clay township.....	757	599	610	Deer Creek township.....	3,906	3,519	3,198	Frankfort city.....	15,028	13,708	12,196
Clifty township.....	490	581	574	Delphi city.....	2,539	2,213	1,929	Forest township.....	1,025	998	1,088
Columbus township.....	23,332	16,412	13,553	Democrat township.....	812	907	919	Jackson township.....	953	1,064	1,080
Columbus city.....	18,370	11,738	9,856	Jackson township.....	1,325	1,284	1,297	Johnson township.....	880	802	873
Flat Rock township.....	1,102	1,017	1,043	Camden town.....	609	590	593	Kirklin township.....	1,476	1,402	1,421
Clifford town.....	852	788	779	Jefferson township.....	1,023	899	801	Kirklin town.....	754	712	744
German township.....	1,705	1,128	1,115	Yeoman town.....	180	160	160	Madison township.....	1,520	1,481	1,393
Edinburg town (part).....	610	68	723	Liberty township.....	565	565	565	Mulberry town.....	960	960	960
Harrison township.....	1,147	864	733	Madison township.....	622	637	644	Michigan township.....	1,378	1,361	1,405
Haw Creek township.....	2,547	2,374	2,366	Monroe township.....	2,617	2,317	2,358	Michigan town.....	443	417	419
Hartselle town.....	340	318	342	Rock township.....	1,667	1,493	1,449	Owen township.....	921	881	904
Hope town.....	1,215	1,046	1,085	Rock Creek township.....	461	481	1,083	Perry township.....	1,407	1,448	1,509
Jackson township.....	526	396	341	Tippecanoe township.....	602	776	658	Colfax town.....	786	717	690
Ohio township.....	734	580	515	Washington township.....	800	829	888	Ross township.....	1,537	1,389	1,492
Rock Creek township.....	751	779	789	Cass County	38,793	36,908	34,512	Rossville town.....	739	687	688
Sand Creek township.....	1,095	961	1,021	Adams township.....	895	978	981	Sugar Creek township.....	642	715	737
Elizabethtown town.....	323	319	294	Bethlehem township.....	897	802	908	Union township.....	605	629	677
Wayne township.....	1,922	1,592	1,350	Boone township.....	1,644	1,558	1,562	Warren township.....	869	889	928
Jonesville town.....	255	181	168	Royal Center town.....	876	865	777	Washington township.....	745	737	788
Benton County	11,462	11,117	11,886	Clay township.....	635	671	681	Crawford County	9,289	10,171	10,160
Bolivar township.....	1,265	1,149	1,254	Clinton township.....	3,335	2,730	2,145	Boone township.....	285	353	374
Otterbein town.....	641	570	618	Deer Creek township.....	996	1,113	1,106	Allen town.....	71	73	109
Center township.....	3,012	2,840	2,024	Eel township.....	21,772	20,760	18,895	Jennings township.....	1,195	1,209	1,403
Fowler town.....	2,117	1,903	1,564	Logansport city.....	21,081	20,177	18,508	Leavenworth town.....	368	304	418
Gilboa township.....	513	578	625	Harrison township.....	873	935	950	Johnson township.....	587	658	659
Grant township.....	1,451	1,384	1,432	Jackson township.....	1,806	1,538	1,564	Liberty township.....	1,370	1,394	1,341
Boswell town.....	963	877	817	Galveston town.....	905	735	666	Marengo town.....	801	819	806
Hickory Grove township.....	816	877	989	Jefferson township.....	956	969	913	Ohio township.....	555	794	633
Amelia town.....	366	603	433	Miami township.....	777	745	824	Patoka township.....	1,236	1,240	1,254
Oak Grove township.....	1,410	1,220	1,430	Cass County				Sterling township.....	1,790	1,913	1,865
Oxford town.....	388	863	853					English town.....	839	757	704

1 ADAMS.—Parts of Root and Washington townships annexed to Decatur city in 1941 and 1946, respectively.
 2 ALLEN.—Part of Adams township annexed to New Haven town in 1948. Shirley City returned in 1940 as Woodbury City town. Annexations to Wayne township and Fort Wayne city: parts of St. Joseph township in 1941, 1945, and 1949; and part of Washington township in 1949. Part of Wayne township annexed to Fort Wayne city in 1949. Part of Wayne township and Fort Wayne city annexed to Washington township in 1945.
 3 BARTHOLOMEW.—Parts of Columbus township annexed to Columbus city in 1946, 1948, and 1950. Part of Nineveh township annexed to German township in 1942 and remaining part disorganized. Parts of Union township annexed to Columbus and German townships in 1946 and remaining part disorganized. Those parts of Nineveh and Union townships which were disorganized were returned as "Balance of county" and had no population in 1950.
 4 BOONE.—Parts of Center township annexed to Lebanon city in 1940, 1947, and 1948; and part of Lebanon city reverted to Center township in 1948. Whitestown town incorporated in 1946.
 5 CARROLL.—Delphi city returned in 1940 as a town.
 6 CASS.—Parts of Eel township annexed to Logansport city in 1940, 1941, 1946, 1948, and 1949.
 7 CLARK.—Parts of Jeffersonville township annexed to Jeffersonville city in 1941 and 1944. Claysburg town annexed to Jeffersonville city in 1949.
 8 CLAY.—Brazil city returned in 1940 in Brazil and Jackson townships only; that part in Dick Johnson township had no population in 1950.
 9 CLINTON.—Part of Frankfort city reverted to Center township in 1941. Mulberry town incorporated in 1948. Parts of Ross township annexed to Rossville town in 1946 and 1947.

NUMBER OF INHABITANTS

Table 6.—POPULATION OF COUNTIES BY MINOR CIVIL DIVISIONS: 1930 TO 1950—Con.

County and minor civil division	1950	1940	1930	County and minor civil division	1950	1940	1930	County and minor civil division	1950	1940	1930
Daviess County	26,762	26,163	25,832	Delaware County	90,252	74,963	67,270	Floyd County	43,955	35,061	34,655
Barr township.....	2,746	2,848	2,668	Center township ¹⁴	67,690	55,113	48,933	Franklin township.....	683	658	655
Cannaburg town.....	128	145	132	Morning Side (uninc.).....	1,745	1,745	1,745	Georgetown township.....	2,320	1,714	1,612
Montgomery town.....	538	510	445	Muncie city ¹⁴	53,479	49,720	46,543	Georgetown town.....	449	377	374
Bogard township.....	1,043	1,096	1,138	Delaware township.....	2,960	2,642	2,391	Greenville township.....	1,705	1,392	1,268
Elmore township.....	1,608	1,721	1,800	Albany town.....	1,846	1,633	1,413	Greenville town.....	298	285	257
Elmora town.....	849	799	856	Hamilton township.....	1,676	1,252	1,170	Lafayette township.....	1,943	1,707	1,539
Harrison township.....	755	778	867	Harrison township.....	1,600	1,519	1,513	New Albany township ¹⁵	37,301	20,690	29,583
Madison township.....	2,282	2,003	1,897	Liberty township.....	3,003	2,250	1,784	New Albany city ¹⁵	29,340	25,474	23,819
Odon town.....	1,177	958	931	Selma town.....	499	424	344	Fountain County	17,836	18,299	17,971
Revo township.....	1,024	1,155	1,019	Monroe township.....	1,726	1,548	1,447	Cain township.....	1,133	1,183	1,179
Alfordsville town.....	101	106	90	Mount Pleasant township.....	3,567	2,785	2,506	Hillsboro town.....	526	510	448
Stoats township.....	1,206	1,428	1,527	Yorktown town.....	1,109	906	809	Davis township.....	543	570	582
Plainville town.....	568	619	603	Niles township.....	756	753	777	Fulton township.....	335	391	960
Van Buren township.....	1,038	901	897	Perry township.....	1,076	1,053	954	Jackson township.....	760	802	845
Veale township.....	776	898	916	Salem township.....	1,957	1,985	1,937	Wallace town.....	123	123	123
Washington township ¹⁰	14,284	13,275	13,103	Union township.....	2,694	2,380	2,172	Logan township.....	4,327	4,256	4,195
Washington city ¹⁰	10,887	9,312	9,070	Eaton town.....	1,698	1,458	1,278	Attica city.....	5,362	5,700	5,700
Dearborn County	25,141	23,053	21,056	Washington township.....	1,747	1,683	1,686	Mill Creek township.....	1,469	1,542	1,452
Cesar Creek township.....	297	279	292	Gaston town.....	729	677	654	Kingman town.....	509	549	508
Center township.....	5,720	5,577	5,039	Dubois County	23,785	22,579	20,553	Richland township.....	1,405	1,491	1,512
Aurora city.....	4,780	4,383	4,386	Bainbridge township ¹⁵	7,524	6,600	5,299	Mellott town.....	266	302	312
Clay township.....	1,545	1,298	1,216	Jasper city ¹⁵	5,215	5,041	3,906	Newtown town.....	287	293	264
Dillsboro town.....	681	553	602	Boone township.....	753	753	826	Shawnee township.....	652	681	781
Harrison township.....	1,145	1,033	949	Cass township.....	1,352	1,343	1,280	Troy township.....	2,927	2,876	2,807
West Harrison town ¹¹	308	311	279	Holland town.....	601	580	323	Covington city.....	2,255	2,192	2,018
Hogan township.....	642	604	587	Columbia township.....	830	959	1,145	Van Buren township.....	3,031	3,103	2,890
Jackson township.....	912	813	806	Ferdinand township.....	2,138	1,821	1,008	Veederburg town.....	1,719	1,721	1,600
Kelso township.....	993	928	931	Ferdinand town.....	1,252	890	846	Wabash township.....	754	814	758
St. Leon town.....	288	276	276	Hall township.....	761	831	797	Franklin County	16,034	14,412	14,498
Lawrenceburg township ¹¹	8,036	7,241	6,100	Harbison township.....	1,246	1,108	1,210	Bath township.....	517	530	561
Greendale town.....	2,018	1,548	1,070	Jackson township.....	829	951	919	Blooming Grove township.....	592	661	610
Lawrenceburg city ¹¹	4,806	4,413	4,072	Jefferson township.....	1,189	1,267	1,275	Brookville township.....	4,430	3,838	3,949
Logan township.....	579	509	546	Birdseye town.....	354	370	366	Brookville town.....	2,528	2,194	2,148
Manchester township.....	1,550	1,476	1,354	Madison township.....	1,072	1,074	991	Butler township.....	826	738	740
Miller township.....	986	786	760	Marion township.....	860	857	807	Fairfield township.....	558	526	508
Sparta township.....	1,426	1,246	1,249	Patoka township ¹⁵	5,222	4,870	4,396	Highland township.....	1,004	1,046	1,080
Moores Hill town.....	445	359	349	Huntingburg city ¹⁵	4,058	3,816	3,440	Cedar Grove town.....	193	204	221
Washington township.....	548	445	384	Elkhart County	84,512	72,634	68,875	Laurel township.....	1,682	1,284	1,285
York township.....	750	758	834	Baugo township.....	2,460	1,577	1,546	Laurel town.....	680	553	516
Decatur County	18,218	17,722	17,308	Benton township.....	1,159	1,127	1,146	Metamora township.....	927	781	792
Adams township.....	1,479	1,558	1,579	Millersburg town (part).....	79	57	50	Posey township.....	920	720	614
St. Paul town (part).....	440	439	435	Cleveland township.....	1,170	704	657	Ray township.....	1,700	1,593	1,613
Clay township.....	1,355	1,302	1,395	Clinton township.....	1,847	1,702	1,671	Oldenborg town.....	691	633	575
Millford town.....	175	130	152	Millersburg town (part).....	358	327	294	Salt Creek township.....	837	767	701
Clinton township.....	589	572	582	Concord township.....	36,747	33,306	32,237	Springfield township.....	951	979	1,022
Fugit township.....	1,004	1,115	1,171	Dunlap (uninc.).....	1,154	1,154	1,154	Mount Carmel town.....	194	120	150
Jackson township.....	1,081	1,094	1,093	Elkhart city (part).....	31,359	30,311	29,897	Whitewater township.....	1,110	1,511	984
Marion township.....	1,359	1,443	1,331	Elkhart township ¹⁶	15,853	13,209	12,009	Fulton County	16,565	15,677	15,033
Millhouses town.....	184	180	162	Goshen city ¹⁶	13,003	11,375	10,397	Aubbeenaubee.....	1,041	1,045	1,010
Salt Creek township.....	1,023	1,109	1,114	Harrison township.....	1,583	1,556	1,677	Henry township.....	2,370	2,551	2,573
Newpoint town.....	522	323	342	Jackson township.....	1,859	1,647	1,673	Akron town.....	948	880	822
Sand Creek township.....	2,002	2,034	1,861	Jefferson township.....	1,288	1,043	971	Liberty township.....	1,036	1,570	1,517
Westport town.....	653	644	637	Locke township ¹⁶	2,400	2,316	2,312	Fulton town.....	363	373	387
Washington township ¹²	8,256	7,485	7,182	Nappanee city (part) ¹⁶	1,611	1,426	1,466	Newcastle township.....	816	845	893
Greensburg city ¹²	6,619	6,065	5,762	Middlebury township.....	2,172	1,933	1,770	Richland township.....	934	939	965
De Kalb County	26,023	24,756	24,911	Middlebury town.....	859	722	660	Rochester township ¹⁶	7,353	6,061	5,577
Butler township.....	781	728	779	Olve township.....	1,865	1,773	1,721	Rochester city ¹⁶	4,673	3,835	3,518
Concord township.....	1,011	923	996	Wakarusa town.....	1,143	1,033	973	Union township.....	1,497	1,584	1,575
St. Joe town.....	470	437	407	Osolo township.....	8,441	5,556	4,711	Kewanna town.....	680	701	682
Fairfield township.....	688	687	651	Elkhart city (part).....	3,737	3,123	3,052	Wayne township.....	918	982	923
Franklin township.....	834	893	944	Union township ¹⁶	3,210	3,058	2,937	Gibson County	30,720	30,709	29,202
Grant township.....	1,933	1,727	1,702	Nappanee city (part) ¹⁶	1,732	1,602	1,491	Barton township.....	1,842	1,922	1,734
Waterloo town.....	1,414	1,267	1,244	Washington township.....	1,733	1,473	1,388	Somerville town.....	553	373	273
Jackson township ¹³	1,149	1,075	1,079	Bristol town.....	733	694	699	Center township.....	1,495	1,607	1,733
Auburn city (part) ¹³	77	77	77	York township.....	675	624	544	Francisco town.....	606	611	728
Keyser township ¹³	5,675	5,320	5,715	Fayette County	23,391	19,411	19,243	Columbia township.....	4,766	4,154	3,908
Altona town.....	6,344	5,840	5,428	Columbia township.....	795	665	582	Oakland City town.....	3,539	3,068	2,842
Garrett city ¹³	4,221	4,225	4,428	Connersville township ¹⁷	12,381	11,416	11,176	Johnson township.....	1,890	1,812	1,697
Newville township.....	441	444	420	Connersville city (part) ¹⁷	10,912	10,206	10,072	Haubstadt town.....	394	762	674
Richland township.....	1,042	970	963	Fairview township.....	529	400	539	Montgomery township.....	3,146	3,575	3,354
Corunna town.....	388	278	268	Glenwood town (part).....	33	20	21	Owensville town.....	1,110	1,188	1,056
Smithfield township.....	1,198	1,188	1,254	Harrison township ¹⁷	6,308	3,813	3,780	Patoka township.....	11,189	11,099	10,459
Ashley town (part).....	388	350	336	Connersville city (part) ¹⁷	4,638	2,602	2,723	Princeton city.....	7,673	7,786	7,505
Spencer township.....	892	719	664	Jackson township.....	890	670	718	Union township.....	3,192	2,707	2,378
Stefford township.....	252	313	308	Jennings township.....	602	622	593	Port Branch town.....	1,944	1,552	1,341
Troy township.....	357	359	388	Orange township.....	774	671	667	Wabash township.....	299	563	437
Union township ¹⁸	6,600	6,289	6,129	Glenwood town (part).....	36	72	85	Washington township.....	1,013	1,260	1,376
Auburn city (part) ¹⁸	5,802	5,415	5,082	Posey township.....	643	634	675	White River township.....	1,888	2,010	2,124
Wilmington township.....	2,870	2,821	2,610	Waterloo township.....	469	460	513	Hazelton town ²⁰	498	516	507
Butler town.....	1,914	1,794	1,643					Patoka town.....	626	589	634

¹⁰ DAVIESS.—Parts of Washington township annexed to Washington city in 1948.

¹¹ DEARBORN.—See footnotes to table 7 for population of Harrison village, Hamilton County, Ohio. Parts of Lawrenceburg township annexed to Lawrenceburg city in 1940, 1941, and 1947.

¹² DECATUR.—Part of Washington township annexed to Greensburg city in 1948.

¹³ DE KALB.—Part of Jackson township and parts of Union township annexed to Auburn city in 1946 and in 1946 and 1948, respectively. Part of Garrett city reverted to Keyser township in 1946.

¹⁴ DELAWARE.—Parts of Center township annexed to Muncie city in 1947.

¹⁵ DUBOIS.—Part of Bainbridge township annexed to Jasper city in 1944 and 1946. Part of Patoka township annexed to Huntingburg city in 1941 and part of Huntingburg city reverted to Patoka township in 1949.

¹⁶ ELKHART.—Parts of Elkhart township annexed to Goshen city in 1940 and 1948. Parts of Union and Locke townships annexed to Nappanee city in 1946 and 1948, respectively.

¹⁷ FAYETTE.—Parts of Connersville and Harrison townships annexed to Connersville city in 1941.

¹⁸ FLOYD.—Parts of New Albany township annexed to New Albany city in 1941.

¹⁹ FULTON.—Parts of Rochester township annexed to Rochester city in 1946 and 1949.

²⁰ GIBSON.—Hazelton town returned in 1940 as Hazelton.

Table 6.—POPULATION OF COUNTIES BY MINOR CIVIL DIVISIONS: 1930 TO 1950—Con.

County and minor civil division	1950	1940	1930	County and minor civil division	1950	1940	1930	County and minor civil division	1950	1940	1930
Grant County	62,156	55,813	51,066	Harrison County	17,858	17,106	17,254	Howard County—Con.			
Center township ¹¹	28,556	25,260	22,400	Blue River township.....	1,078	1,042	1,057	Liberty township.....	2,450	2,268	2,305
Home Corner (uninc.).....	3,950			Milltown town (part).....	215	188	190	Greentown town.....	1,160	1,060	1,081
Marion city (part) ¹¹	22,201	20,358	18,432	Boone township.....	1,106	1,052	1,350	Monroe township.....	765	772	728
Fairmount township.....	3,842	3,607	3,219	Laconia town.....	82	88	108	Taylor township.....	1,503	1,368	1,563
Fairmount town.....	2,046	2,332	2,056	Franklin township.....	1,439	1,309	1,347	Union township.....	851	832	837
Powerton town.....	292	255	204	Lancenville town.....	314	267	273	Huntington County	31,400	29,931	29,073
Franklin township ¹¹	7,650	6,340	6,185	Harrison township ¹¹	5,400	4,780	4,429	Clear Creek township.....	984	1,042	1,124
Marion city (part) ¹¹	6,019	4,761	4,627	Corydon town ¹¹	1,944	1,885	2,009	Dallas township.....	1,568	1,407	1,408
Green township.....	788	852	855	Heth township.....	932	1,055	1,213	Andrews town.....	1,038	954	883
Jefferson township ¹¹	3,048	2,375	2,398	Mauckport town.....	154	154	203	Huntington township ¹¹	17,000	10,365	15,938
Matthews town ¹¹	5,501	468	513	Jackson township.....	1,673	1,497	1,352	Huntington city ²¹	16,079	15,305	13,480
Upland town.....	1,505	900	906	Crandall town.....	149	146	132	Jackson township.....	2,057	1,906	1,864
Liberty township.....	1,087	1,170	1,263	Morgan township.....	1,636	1,456	1,257	Roscoe town.....	905	808	849
Mill township.....	7,322	6,634	5,749	Palmyra town.....	327	274	288	Jefferson township.....	1,301	953	894
Gas City.....	3,787	3,488	3,087	Posy township.....	1,456	1,372	1,238	Mount Etna town (part).....	49	43	42
Jonesboro town.....	1,973	1,791	1,496	Elizabeth town.....	211	209	178	Lancaster township.....	1,180	1,247	1,181
Monroe township.....	854	797	707	Spencer township.....	1,033	1,053	1,002	Mount Etna town (part).....	104	87	81
Pleasant township ¹¹	1,025	1,515	1,480	Taylor township.....	587	765	600	Polk township.....	513	550	575
Marion city (part) ¹¹	2	4		Washington township.....	520	722	717	Mount Etna town (part).....	10	7	9
Rohland township.....	720	737	685	New Amsterdam town.....	76	86	101	Rock Creek township.....	1,614	1,571	1,467
Sims township.....	1,545	1,490	1,452	Webster township.....	998	997	981	Markle town (part).....	665	620	582
Swayzee town.....	690	661	604	New Middletown town.....	153	115	118	Salamonie township.....	2,248	2,291	2,029
Van Buren township.....	1,772	1,867	1,762	Hendricks County	24,594	20,151	19,725	Warren town.....	1,207	1,358	1,177
Van Buren town.....	216	325	286	Brown township.....	769	770	801	Union township.....	1,020	1,009	1,120
Washington township.....	3,367	3,173	2,812	Center township.....	4,249	3,373	3,131	Warren township.....	785	820	815
Marion city (part).....	1,859	1,664	1,437	Danville town.....	2,302	2,085	1,890	Wayne township.....	500	617	658
Greene County	27,886	31,330	31,481	Clay township.....	1,600	1,440	1,435	Mount Etna town (part).....	8	2	3
Bech Creek township.....	1,062	1,217	1,099	Amo town.....	354	288	278	Jackson County	28,237	26,612	23,731
Cass township.....	608	670	634	Coteseville town.....	444	377	434	Brownstown township.....	3,020	3,403	3,293
Newberry town.....	340	309	355	Eel River township.....	1,504	1,443	1,443	Brownstown town.....	1,098	1,860	1,758
Center township.....	1,126	1,049	960	North Salem town.....	544	511	466	Car town.....	1,501	1,785	1,614
Fairplay township.....	659	722	759	Franklin township.....	932	836	939	Medora town.....	627	722	654
Switz City town (part).....	125	165	190	Stilesville town.....	330	275	315	Driftwood township.....	956	1,015	993
Grant township.....	731	867	898	Guilford township.....	4,855	3,603	3,389	Grassy Fork township.....	902	927	778
Switz City town (part).....	209	240	280	Plainfield town.....	2,585	1,811	1,617	Hamilton township.....	1,415	1,443	1,334
Highland township.....	595	753	742	Liberty township.....	2,472	2,140	2,103	Jackson township ¹¹	11,711	10,396	8,803
Jackson township.....	1,069	1,225	1,091	Clayton town.....	598	558	561	Seymour city (part) ¹¹	9,684	8,820	7,308
Jefferson township.....	2,150	2,315	2,383	Lincoln township.....	2,600	1,925	1,801	Owen township.....	1,407	1,536	1,600
Worthington town.....	1,637	1,729	1,637	Brownburg town.....	1,578	1,156	1,042	Pershing township.....	1,018	937	956
Richland township.....	3,634	3,984	3,780	Marion township.....	781	837	854	Redding township ¹¹	1,944	1,607	1,456
Bloomfield town.....	2,088	2,270	2,283	Middle town.....	1,621	1,420	1,396	Seymour city (part) ¹¹	5		
Smith township.....	563	587	575	Pittsboro town.....	599	510	439	Salt Creek township.....	430	523	528
Stafford township.....	853	1,065	1,145	Union township.....	890	829	889	Vernon township.....	2,524	2,244	1,894
Stockton township.....	7,939	8,365	8,422	Linton town.....	276	200	217	Crothersville town.....	1,276	1,169	979
Linton city.....	6,973	6,085	6,085	Washington township.....	2,303	1,529	1,454	Washington township.....	883	738	744
Taylor township.....	841	1,029	1,022	Henry County	45,505	40,208	35,238	Jasper County	17,031	14,397	13,388
Washington township.....	1,341	1,039	1,733	Blue River township.....	1,143	1,105	1,033	Barkley township.....	1,193	1,383	1,279
Lyons town.....	695	794	806	Mooreland town.....	497	496	584	Carpenter township.....	1,816	1,677	1,764
Wright township.....	4,711	5,843	6,235	Dudley township.....	1,426	1,397	1,280	Remington town.....	1,053	809	879
Jasomville city.....	2,937	3,418	3,530	Stoughton town.....	345	275	212	Gilliam township.....	1,161	656	586
Hamilton County	28,491	24,614	23,444	Fall Creek township.....	2,081	2,728	2,546	Hanging Grove township.....	380	442	442
Adams township.....	3,691	3,449	3,487	Middletown town.....	1,731	1,520	1,348	Jordan township.....	466	514	546
Sheridan town.....	1,965	1,720	1,763	Franklin township.....	1,250	1,213	1,147	Kankakee township.....	547	448	418
Clay township.....	2,311	1,528	1,269	Levisa town.....	591	551	442	Keener township.....	1,866	1,503	1,136
Carmel town (part).....	458	340	316	Greensboro township.....	1,841	1,755	1,523	Marion township ¹¹	5,347	4,209	3,882
Delaware township.....	2,365	1,851	1,534	Greensboro town.....	422	222	250	Rensselaer city ¹¹	4,072	3,214	2,798
Carmel town (part).....	577	431	398	Kenard town.....	485	522	440	Milroy township	295	208	267
Fishers Station town.....	210	164	138	Shirley town (part).....	202	170	141	Newton township.....	453	560	503
Fall Creek township.....	981	950	1,007	Harrison township.....	1,295	1,206	1,205	Union township.....	1,082	1,162	1,061
Jackson township.....	4,464	4,183	4,246	Cardz town.....	222	122	165	Walker township.....	1,214	1,177	668
Arcadia town.....	1,073	988	912	Henry township ¹¹	23,633	19,572	16,129	Wheatfield township.....	1,205	1,013	935
Atlanta town.....	613	479	551	New Castle city ¹¹	18,271	16,880	14,027	Wheatfield town.....	490	439	401
Cicero town.....	1,021	943	853	Jefferson township.....	1,178	1,132	1,095	Jay County	23,157	22,001	20,846
Noblesville township ¹¹	9,125	7,495	6,584	Sulphur Springs town.....	551	292	238	Bear Creek township.....	1,219	1,207	1,324
Noblesville city ¹¹	6,567	5,875	4,811	Liberty township.....	1,254	1,330	1,299	Bryant town.....	359	352	319
Washington township.....	3,032	2,714	2,706	Prairie township.....	2,660	2,451	2,208	Greene township.....	877	1,008	984
Westfield town.....	849	709	688	Mount Summit town.....	295	265	274	Jackson township.....	867	884	947
Wayne township.....	1,053	1,029	1,112	Springport town.....	217	189	183	Jefferson township.....	906	941	878
White River township.....	1,469	1,415	1,519	Spiceland township.....	2,005	1,799	1,678	Knox.....	557	640	613
Hancock County	20,332	17,302	16,605	Dunreith town.....	198	187	160	Madison township.....	951	991	999
Blue River township.....	718	740	769	Spiceland town.....	739	645	722	Salamonia town.....	181	191	180
Brandywine township.....	693	698	698	Stony Creek township.....	835	777	722	Noble township.....	877	808	807
Brown township.....	2,329	2,160	1,950	Blountsville town.....	229	189	151	Penn township.....	1,371	1,343	1,298
Shirley town (part).....	855	732	620	Wayne township.....	3,948	3,605	3,373	Penzance town.....	626	698	578
Wilkinson town.....	365	356	318	Knightstown town.....	2,486	2,323	2,209	Pike township.....	983	1,124	962
Buck Creek township.....	1,193	1,093	1,144	Howard County	54,498	47,752	46,696	Richland township.....	5,375	5,105	4,554
Center township ¹¹	7,989	6,355	5,817	Center township ¹¹	42,435	36,125	35,039	Dunkirk city (part).....	2,345	2,778	2,455
Greenfield city ¹¹	6,159	4,821	4,483	Kokomo city ¹¹	38,672	32,795	32,343	Redkey town.....	1,659	1,538	1,370
Green township.....	879	779	810	Clay township.....	998	959	1,004	Wabash township.....	662	717	721
Jackson township.....	1,372	1,187	1,193	Ervin township.....	1,283	1,281	1,250	Wayne township ¹¹	8,512	7,743	6,759
Sugar Creek township.....	2,148	1,771	1,724	Harrison township.....	1,094	1,110	1,104	Portland city ¹¹	7,064	6,362	5,876
New Palestine town.....	504	448	466	Honey Creek township.....	1,351	1,300	1,122				
Spring Lake Park town.....	158	111	89	Howard township.....	1,169	1,131	1,131				
Vernon township.....	3,118	2,569	2,470	Jackson township.....	580	606	623				
Fortville town.....	1,736	1,469	1,289								

¹¹ GRANT.—Marion city annexed parts of Center township in 1944, 1947, and 1948; and part of Franklin township in 1947. Parts of Marion city reverted to Franklin and Pleasant townships in 1942. Part of Matthews town reverted to Jefferson township in 1942.
¹² HAMILTON.—Parts of Noblesville township annexed to Jefferson township in 1942.
¹³ HANCOCK.—Parts of Greenfield city reverted to Center township in 1941 and 1946.
¹⁴ HARRISON.—Part of Harrison township annexed to Corydon town in 1940; and part of Center township annexed to Greenfield city in 1948.
¹⁵ HENRY.—Parts of Henry township annexed to New Castle town in 1960.
¹⁶ HOWARD.—Part of Center township annexed to Kokomo city in 1942, 1945, and 1946; and part of New Castle city reverted to Henry township in 1942.
¹⁷ HUNTINGTON.—Parts of Huntington township annexed to Huntington city in 1945 and 1948; and part of Huntington city reverted to Huntington township in 1940.
¹⁸ JACKSON.—Parts of Jackson and Redding townships annexed to Seymour city in 1948, and part of Seymour city reverted to Jackson township in 1940.
¹⁹ JASPER.—Part of Marion township annexed to Rensselaer city in 1944.
²⁰ JAY.—Parts of Wayne township annexed to Portland city in 1940, 1941, and 1946.

NUMBER OF INHABITANTS

Table 6.—POPULATION OF COUNTIES BY MINOR CIVIL DIVISIONS: 1930 TO 1950—Con.

County and minor civil division	1950	1940	1930	County and minor civil division	1950	1940	1930	County and minor civil division	1950	1940	1930
Jefferson County	21,513	19,912	19,182	Kosciusko County—Con.				La Porte County—Con.			
Graham township.....	1,170	1,062	903	Plain township.....	1,443	1,323	1,309	Kankakee township.....	1,874	1,383	1,198
Hanover township.....	1,819	967	978	Leesburg town.....	428	389	571	La Porte city (part).....	101	86	69
Hanover town.....	1,060	408	390	Prairie township.....	874	824	846	Lincoln township.....	1,320	691	650
Lancaster township.....	1,124	986	953	Scott township.....	950	918	888	Michigan township.....	32,416	28,472	28,098
Madison township.....	12,667	11,408	10,816	Seward township.....	1,284	1,200	1,203	Lakeland town.....	2,172	1,160	456
Madison city.....	7,506	6,983	6,550	Burket town.....	217	216	---	Long Beach town.....	1,103	455	---
North Madison town.....	715	316	673	Tippecanoe township.....	1,884	1,398	1,215	Michiana Shores town (part) 33.....	1,603	---	---
Milton township.....	1,088	1,089	1,129	North Webster town.....	487	345	---	Michigan City (part).....	28,332	26,461	26,712
Brooksbury town.....	182	100	112	Turkey Creek township.....	3,125	2,458	2,163	Trail Creek town (part) 33.....	603	326	295
Monroe township.....	233	881	907	Syracuse town.....	1,453	1,340	1,190	New Durham township.....	1,608	1,521	1,417
Republican township.....	719	724	729	Van Buren township.....	1,833	1,765	1,701	Westville town.....	624	623	496
Saluda township.....	1,186	1,110	1,042	Milford town.....	968	801	709	Noble township.....	1,109	949	874
Shelby township.....	978	1,041	1,091	Washington township.....	1,009	1,854	1,832	Pleasant township.....	971	614	573
Smyrna township.....	649	644	634	Pierceton town.....	973	806	878	Prairie township.....	203	234	246
				Wayne township.....	10,540	8,803	7,740	Scioto township.....	1,034	766	642
Jennings County	15,250	13,680	11,800	Warsaw city.....	6,625	6,373	5,790	South La Porte (uninc.) (part).....	28	---	---
Bigger township.....	528	594	518	Winona Lake town.....	1,399	743	464	Springfield township.....	1,726	1,327	969
Campbell township.....	2,589	2,025	1,202				Michiana Shores town (part) 33.....	44	---	---	
Center township.....	4,939	4,118	3,998	Lagrange County	15,347	14,352	13,780	Union township.....	1,812	533	484
North Vernon city.....	3,488	3,112	2,989	Bloomfield township.....	2,810	2,561	2,400	Kingsford Heights (uninc.).....	1,104	---	---
Columbia township.....	777	775	746	Lagrange town.....	1,892	1,814	1,640	Washington township.....	685	693	694
Geneva township.....	1,308	1,324	1,167	Clay township.....	1,077	1,011	928	Kingsbury town 33.....	281	---	---
Lovett township.....	630	565	549	Clearspring township.....	1,610	1,466	1,429	Wills township.....	681	635	540
Marion township.....	693	675	492	Topeka town (part).....	205	213	250				
Montgomery township.....	714	658	639	Eden township.....	1,494	1,448	1,319	Lawrence County	34,346	35,045	35,538
Sand Creek township.....	602	614	529	Topeka town (part).....	292	273	259	Bono township.....	665	752	795
Spencer township.....	1,166	1,123	981	Greenfield township.....	881	732	740	Guthrie township.....	1,233	1,318	1,399
Vernon township.....	1,244	1,209	979	Johnson township.....	1,234	1,166	1,184	Indian Creek township.....	1,407	1,418	1,600
Vernon town.....	480	415	410	Wolcottville town (part).....	314	293	333	Marion township.....	6,273	6,532	6,464
							Mitchell city.....	3,245	3,303	3,226	
Johnson County	26,183	22,493	21,706	Lima township.....	1,141	1,058	1,081	Marshall township.....	1,851	1,993	2,303
Blue River township.....	3,547	3,065	2,930	Milford township.....	1,638	1,481	1,517	Perry township.....	903	844	700
Edinburg town (part).....	2,667	2,404	2,809	Newbury township.....	1,629	1,643	1,452	Pleasant Run township.....	1,540	1,766	1,645
Clark township.....	1,171	1,108	1,066	Shipshevana town.....	277	280	262				
Franklin township.....	8,429	7,197	6,693	Springfield township.....	850	961	924	Shawswick township 34.....	18,490	18,304	18,631
Franklin city.....	7,816	6,264	5,632	Van Buren township.....	974	920	806	Bedford city 34.....	12,562	12,614	13,208
Hensley township.....	1,497	1,320	1,316				Englewood (uninc.).....	1,091	---	---	
Trafalgar town 31.....	489	---	---	Lake County	368,152	293,195	261,310	Oolitic town.....	1,125	1,186	1,210
Needham township.....	1,288	1,170	1,176	Calumet township.....	150,258	119,453	103,268	Spice Valley township.....	1,984	2,083	2,046
Nineveh township.....	930	1,092	1,128	East Gary town (part).....	12	12	---				
Pleasant township.....	5,211	4,396	4,217	Gary city.....	135,911	111,719	100,426	Madison County	103,911	88,575	82,888
Greenwood town.....	3,066	2,499	2,377	Griffith town.....	4,470	3,116	1,776	Adams township.....	2,236	1,956	1,637
Whiteland town.....	465	405	419	Cedar Creek township.....	3,536	2,010	2,619	Markleville town.....	314	266	261
Union township.....	1,278	1,112	1,120	Lowell town.....	1,021	1,448	1,274	Anderson township 35.....	57,023	46,516	42,695
White River township.....	2,832	2,024	2,060	Center township.....	11,047	6,804	5,540	Anderson city (part) 35.....	45,578	40,587	38,951
Bargersville town.....	413	297	288	Cedar Lake (uninc.) (part).....	2,656	---	---	Crestlawn-Beiders (uninc.).....	1,886	---	---
				Crown Point city.....	5,839	4,643	4,046	Edgewood town.....	796	229	19
Knox County	43,415	43,973	43,813	Eagle Creek township.....	771	756	717	Woodlawn Heights town.....	91	59	19
Busseron township.....	1,690	1,915	2,029	Hanover township.....	3,286	1,783	1,074	Boone township.....	696	763	751
Oaktown town.....	763	793	771	Cedar Lake (uninc.) (part).....	1,251	---	---	Duck Creek township.....	634	716	767
Decker township.....	1,979	898	1,009	Hobart township 36.....	21,871	12,472	9,135	Fall Creek township.....	6,127	5,103	5,007
Harrison township.....	1,636	2,308	2,321	East Gary town (part).....	5,623	3,389	2,405	Pendleton town.....	2,082	1,681	1,538
Monroe City town.....	453	518	544	Hobart city 36.....	10,244	7,166	5,787	Green township.....	1,410	1,182	1,188
Johnson township.....	1,962	2,233	2,414	New Chicago town.....	921	466	481	Ingalls town.....	666	442	490
Decker town.....	386	466	468	North township.....	162,167	139,602	132,752	Jackson township.....	968	959	932
Palmyra township.....	1,136	1,083	1,102	East Chicago city.....	54,265	54,637	54,784	Lafayette township.....	3,013	2,611	2,435
Steen township.....	1,451	1,484	1,719	Hammond city.....	87,594	70,184	84,560	Anderson city (part).....	1,242	885	859
Wheatland town.....	755	713	808	Highland town.....	5,732	1,553	---	Frankton town (part).....	120	87	60
				Minster town.....	4,753	1,751	976	Monroe township 37.....	8,602	7,894	7,330
Vigo township.....	7,036	7,808	7,916	Whiting city.....	8,669	10,307	10,880	Aladdin town.....	19	17	28
Bicknell city (part).....	4,109	4,595	4,636				Alexandria city 38.....	5,147	4,801	4,408	
Sandborn town.....	672	608	641	Ross township.....	6,076	3,482	1,996	Glymco City town.....	15	22	16
Vincennes township.....	23,364	21,972	20,867	St. John township.....	5,799	3,478	2,105	Orestes town.....	482	412	357
Vincennes city.....	18,331	18,288	17,564	Dyer town.....	1,656	976	672	Pipe Creek township 38.....	14,479	13,761	13,499
Washington township.....	2,621	2,691	2,853	St. John town.....	634	353	332	Elwood city 38.....	11,366	10,919	10,635
Bicknell city (part).....	493	515	676	Schererville town.....	1,437	998	530	Frankton town (part).....	921	707	769
Widner township.....	1,540	1,011	1,583	West Creek township.....	1,904	1,666	1,412	Richland township.....	1,420	1,126	1,013
				Schneider town.....	356	283	284	Stony Creek township.....	2,513	2,234	2,295
Kosciusko County	33,002	29,561	27,488	Winfield township.....	847	794	692	Legal town.....	1,389	1,143	1,140
Clay township.....	1,222	1,187	1,095				Union township.....	2,752	1,915	1,418	
Claypool town.....	416	483	332	La Porte County	76,808	63,660	60,490	Chesterfield town.....	1,036	681	460
Etna township.....	1,050	993	871	Cass township.....	1,272	1,255	1,260	Van Buren township.....	1,978	1,929	1,923
Etna Green town.....	444	423	386	Center township 31.....	22,464	18,655	17,413	Summitville town.....	1,061	991	1,017
Franklin township.....	951	1,054	970	La Porte city (part) 31.....	17,781	16,094	16,696				
Mentone town (part).....	280	195	176	South La Porte (uninc.) (part).....	2,827	631	673	Marion County	551,777	460,926	422,666
Harrison township.....	2,051	1,921	1,785	Clinton township.....	631	673	560	Center township 32.....	337,211	314,605	300,073
Mentone town (part).....	678	536	529	Coolspring township 32.....	2,978	2,100	1,762	Beech Grove city (part).....	2,111	1,182	980
Jackson township.....	1,024	995	979	Michigan City (part).....	63	15	23	Indianapolis city (part) 36.....	323,831	309,097	295,598
Sidney town.....	168	184	188	Trail Creek town (part) 32.....	314	---	---	Woodruff Place town.....	1,667	1,454	1,216
Jefferson township.....	929	1,038	1,055	Dewey township.....	1,065	1,108	1,087	Decatur township 34.....	6,237	3,797	2,711
Leke township.....	1,266	1,140	1,063	La Crosse town.....	618	574	568	Franklin township.....	4,696	3,225	2,918
Silver Lake town.....	472	471	442	Galena township.....	778	674	629	Beech Grove city (part).....	73	60	60
Monroe township.....	641	660	655	Hanna township.....	731	705	713	Lawrence township 35.....	8,577	7,183	5,747
				Hudson township.....	1,104	529	401	Castleton town.....	268	232	222
				Johnson township.....	238	234	280	Lawrence town.....	1,951	1,087	840

31 JOHNSON.—Trafalgar town incorporated in 1946.
 32 LAKE.—Part of Hobart city reverted to Hobart township in 1943.
 33 LA PORTE.—Parts of Center township annexed to La Porte city in 1942, 1946, and 1949; part of La Porte city reverted to Center township in 1942. Coolspring township returned in 1940 as Cool Spring. Trail Creek town returned in 1940 as in Michigan township only. Kingsbury town incorporated in 1941. Michiana Shores town incorporated in 1947.
 34 LAWRENCE.—Parts of Shawswick township annexed to Bedford city in 1945 and 1947.
 35 MADISON.—Parts of Anderson township annexed to Anderson city in 1941, 1942, 1944, 1945, and 1946. Part of Monroe township annexed to Alexandria city in 1946. Part of Pipe Creek township annexed to Elwood city in 1941.
 36 MARION.—Indianapolis city returned in 1940 as in Center, Warren, Washington, and Wayne townships only; those parts in Decatur and Lawrence townships had no population in 1950. Parts of Center, Lawrence, Warren, Washington, and Wayne townships annexed to Indianapolis city since 1940. Part of Perry township annexed to Decatur township in 1945. Homeroft town incorporated in 1949. Part of Warren township annexed to Warren Park town in 1944; part of Warren Park town reverted to Warren township in 1948. Meridian Hills town incorporated in 1937 but not returned separately in 1940; parts of Washington township annexed to Meridian Hills town in 1945 and 1948. North Crows Nest town and Shore Acres town incorporated in 1934 and 1940, respectively; but not returned separately in 1940. Part of Wayne township annexed to Speedway town in 1946. That part of Beech Grove city in Warren township had no population for the last 3 censuses.

Table 6.—POPULATION OF COUNTIES BY MINOR CIVIL DIVISIONS: 1930 TO 1950—Con.

County and minor civil division	1950	1940	1930	County and minor civil division	1950	1940	1930	County and minor civil division	1950	1940	1930			
Marion County—Con.				Monroe County—Con.				Noble County—Con.						
Perry township ³⁵	24,047	15,063	12,877	Bloomington township ⁴⁰	22,621	12,521	12,543	Green township	938	973	976			
Beech Grove city (part) ³⁵	5,501	2,665	2,506	Bloomington city (part) ⁴⁰	17,925	11,482	10,039	Jefferson township	890	868	776			
Homeroft town ³⁵	659			Broadview (uninc.) (part)	247			Noble township	1,701	1,367	1,398			
Indianapolis city (part)	2,315	1,817	1,531	Clear Creek township	2,082	2,150	1,990	Orange township	2,526	1,727	1,780			
Southport town	750	549	531	Indian Creek township	756	937	902	Wolcottville town (part)	363	319	308			
Pike township	3,316	2,404	2,129	Perry township ⁴⁰	15,857	12,034	12,140	Perry township	3,273	3,019	2,890			
Warren township ³⁵	33,948	22,060	17,839	Bloomington city (part) ⁴⁰	10,253	9,388	8,191	Ligonier city	2,375	2,178	2,064			
Indianapolis city (part) ³⁵	19,124	12,994	11,143	Broadview (uninc.) (part)	1,385			Sparta township	1,426	1,647	1,563			
Warren Park town ³⁵	539	237	164	Polk township	712	374	376	Cromwell town	449	399	371			
Washington township ³⁵	62,147	42,978	34,793	Richland township	2,403	2,164	1,973	Swan township	1,280	1,271	1,342			
Crows Nest town	89	112	79	Ellettsville town	855	863	767	Washington township	534	658	614			
Highwoods town	40	21	22	Salt Creek township	860	708	690	Wayne township	6,199	5,621	5,061			
Indianapolis city (part) ³⁵	49,011	36,092	30,417	Van Buren township	1,490	1,887	1,401	Kendallville city (part)	5,190	4,719	4,308			
Meridian Hills town ³⁵	708			Washington township	801	765	786	York township	709	768	809			
North Crows Nest town ³⁵	46			Montgomery County			29,122	27,231	26,980	Ohio County		4,223	3,782	3,747
Ravenstod town	498	594	723	Brown township	1,702	1,696	1,682	Cass township	506	520	523			
Rocky Hill town	623	316	133	New Market town (part)	85	93	92	Pike township	358	367	388			
Shooters Hill town	13	19	11	Waveland town	553	530	512	Randolph township	3,044	2,623	2,514			
Shore Acres town ³⁵	9			Clark township	1,083	1,754	1,675	Rising Sun city ⁴³	1,980	1,646	1,379			
Spring Hills town	27	22	22	Ladoga town	912	886	829	Union township	315	267	322			
Williams Creek town	238	119		Coal Creek township	1,740	1,716	1,951	Orange County			16,879	17,311	17,459	
Woodstock town	29	30	28	New Richmond town	391	368	391	French Lick township	5,140	5,370	6,183			
Wynnedale town	75	60		Wingate town	400	380	408	French Lick town	1,046	2,042	2,462			
Wayne township ³⁵	70,798	48,811	43,519	Franklin township	1,504	1,509	1,566	West Baden town	1,047	949	1,174			
Clermont town	224	495	448	Darlington town	711	683	690	Greenfield township	601	863	828			
Indianapolis city (part) ³⁵	30,892	26,972	25,474	Madison township	1,140	1,169	1,224	Jackson township	746	804	924			
Lynchburg town	160	123	61	Linden town	500	580	541	Northeast township	655	743	702			
Speedway town ³⁵	5,498	2,325	1,420	Ripley township	862	838	806	Northwest township	407	570	681			
Marshall County			29,468	25,935	25,077	Alamo town	163	155	163	Orangeville township	583	635	628	
Bourbon township	2,576	2,362	2,405	Scott township	807	807	920	Orleans township	2,440	2,308	2,408			
Bourbon town	1,144	1,145	1,183	New Market town (part)	147	127	117	Orleans town	1,581	1,428	1,422			
Center township	9,044	7,591	7,240	Sugar Creek township	521	542	613	Paoli township	4,448	4,020	3,602			
Plymouth city	6,704	5,713	5,290	Union township ⁴¹	16,403	14,373	13,508	Paoli town	2,575	2,218	2,010			
German township ³⁵	4,794	3,941	3,881	Crawfordsville city ⁴¹	12,861	11,089	10,365	Southeast township	1,160	1,242	997			
Bremen town ³⁵	2,664	2,179	2,105	New Market town (part)	144	105	121	Stamper Creek township	693	606	656			
Green township	736	804	815	Walnut township	1,331	1,410	1,534	Owen County			11,763	12,090	11,351	
North township	2,351	1,892	1,752	New Ross town	556	555	550	Clay township	975	952	910			
La Paz town	518	429	375	Wayne township	1,429	1,417	1,441	Franklin township	770	878	993			
Polk township	1,833	1,563	1,497	Waynetown town	628	644	664	Harrison township	808	311	307			
Tippecanoe township	1,032	1,019	985	Morgan County			23,726	19,801	19,424	Jackson township	363	433	381	
Union township	3,200	3,133	2,994	Adams township	818	800	800	Jefferson township	1,066	1,177	1,140			
Culver town	1,663	1,606	1,502	Ashland township	825	764	842	Jennings township	283	278	262			
Walnut township	2,226	2,194	2,178	Baker township	3,181	2,647	2,521	Lafayette township	509	458	377			
Argos town	1,224	1,190	1,111	Brown township	1,720	1,979	1,910	Marion township	814	966	974			
West township	1,676	1,436	1,330	Mooresville town	1,259	1,269	1,266	Montgomery township	412	389	306			
Martin County			10,678	10,300	10,103	Clay township	807	485	345	Morgan township	500	454	461	
Center township	1,419	1,640	1,458	Brooklyn town	659	485	445	Taylor township	649	641	595			
Shoals town (part)	471	477	501	Greene township	961	769	762	Washington township	4,008	3,914	3,374			
Halbert township	1,726	1,605	1,535	Gregg township	865	768	647	Spencer town	2,304	2,375	2,179			
Shoals town (part)	552	554	627	Harrison township	865	305	293	Wayne township	1,100	1,189	1,181			
Lost River township	707	879	853	Jackson township	1,732	1,520	1,522	Gosport town	672	720	722			
Mitchell town	843	1,370	948	Morgan town	1,038	724	748	Parke County			15,674	17,358	16,561	
Perry township ³⁵	5,235	3,243	2,850	Jefferson township	813	808	849	Adams township	3,064	3,741	3,370			
Logansport city	2,424	2,325	2,293	Madison township	1,025	768	713	Rockville town	2,407	2,208	1,332			
Rutherford township	748	783	668	Monroe township	1,302	1,111	1,027	Florida township	2,024	2,231	2,189			
Miami County			23,201	27,926	29,032	Ray township	982	1,012	944	Rosedale town	673	712	667	
Allon township	791	872	859	Paragon town	468	454	566	Greene township	616	768	805			
Macy town	233	275	279	Washington township ⁴²	5,625	6,821	7,073	Howard township	314	368	339			
Butler township	770	781	1,239	Martinsville city ⁴²	5,991	5,009	4,982	Jackson township	712	855	771			
Clay township	793	853	910	Newton County			11,006	10,775	9,841	Liberty township	1,023	1,223	1,090	
Deer Creek township	908	901	1,009	Beaver township	1,726	1,693	1,563	Penn township	1,008	1,128	1,005			
Erie township	396	419	438	Morocco town	1,141	1,151	1,006	Bloomingsdale town	454	432	412			
Harrison township	744	716	768	Collax township	251	292	262	Raccoon township	1,006	1,353	1,289			
North Grove town	126	86	119	Grant township	1,702	1,666	1,585	Reserve township	1,613	1,851	1,820			
Jackson township	1,921	1,976	1,886	Goodland town	1,218	1,097	978	Montezuma town (part)	1,187	1,320	1,265			
Amboy town	414	450	431	Iroquois township	1,463	1,482	1,416	Sugar Creek township	350	496	399			
Converse town	679	943	891	Brook town	815	833	815	Union township	726	815	754			
Jefferson township	1,718	1,605	1,702	Jackson township	770	746	758	Wabash township	1,207	1,338	1,659			
Denver town	528	483	472	Mount Agr town	222	207	216	Montezuma town (part)	53	40	24			
Perry township	921	949	974	Jefferson township	2,134	2,113	1,972	Washington township	1,051	1,201	1,162			
Peru township ³⁵	13,699	13,501	13,920	Kentland town	1,639	1,608	1,355	Judson town	96	124	111			
Peru city (part) ³⁵	12,262	11,452	11,778	Lake township	1,010	906	522	Marshall town	326	321	293			
Pipe Creek township	1,625	1,479	1,423	Lincoln township	929	795	690	Perry County			17,367	17,770	16,625	
Bunker Hill town	659	581	588	McClellan township	309	275	245	Anderson township	1,088	1,243	1,193			
Richland township	917	999	1,077	Washington township	682	817	827	Clark township	1,301	1,631	1,607			
Union township	713	676	701	Noble County			25,075	22,776	22,404	Leopold township	602	629	664	
Washington township	2,285	2,199	2,126	Albion township	1,469	1,334	1,199	Oil township	1,078	1,363	1,348			
Peru city (part)	1,048	980	962	Allen township	1,841	1,234	1,108	Tobin township	1,002	1,312	1,393			
Monroe County			50,080	36,534	35,974	Avilla town	669	654	659	Troy township	11,559	10,632	9,524	
Bean Blossom township	1,358	1,417	1,443	Kendallville city (part)	959	712	631	Canaan city	2,027	2,240	2,265			
Stinesville town	355	337	310	Elkhart township	1,065	1,127	1,047	Tell City	5,795	6,295	4,373			
Benton township ⁴⁰	1,140	1,107	1,012					Troy town	537	599	562			

³⁵ MARION.—For footnote, see preceding page.
³⁶ MARSHALL.—Parts of German township annexed to Bremen town in 1940, 1947, 1948, and 1949.
³⁷ MARTIN.—McCameron township annexed to Perry township in 1943.
³⁸ MIAMI.—Parts of Peru township including Ridgeview town, which was discontinued in 1943, annexed to Peru city in 1943.
³⁹ MONROE.—Marion township annexed to Benton township in 1947. Parts of Bloomington city reverted to Bloomington and Perry townships in 1940, and parts of Bloomington and Perry townships annexed to Bloomington city in 1948 and 1947, respectively.
⁴⁰ MONTGOMERY.—Part of Union township annexed to Crawfordsville city, and part of Crawfordsville city reverted to Union township in 1947.
⁴¹ MORGAN.—Part of Washington township annexed to Martinsville city in 1947, and parts of Martinsville city reverted to Washington township in 1948.
⁴² OHIO.—Rising Sun city returned in 1940 as a town.

NUMBER OF INHABITANTS

14-17

Table 6.—POPULATION OF COUNTIES BY MINOR CIVIL DIVISIONS: 1930 TO 1950—Con.

County and minor civil division	1950	1940	1930	County and minor civil division	1950	1940	1930	County and minor civil division	1950	1940	1930
Pike County	14,995	17,045	16,361	Randolph County	27,141	26,766	24,859	Scott County—Con.			
Clay township.....	459	607	626	Franklin township.....	1,543	1,575	1,415	Lexington township.....	1,546	1,450	1,312
Jefferson township.....	1,773	1,845	1,786	Ridgeville town.....	869	1,005	908	Vienna township.....	4,389	3,395	2,742
Lockhart township.....	806	1,170	1,054	Green township.....	713	761	725	Scottsburg town.....	2,069	2,139	1,708
Logan township.....	640	911	921	Greensfork township.....	1,357	1,451	1,425	Shelby County	28,026	25,953	26,552
Madison township.....	550	646	737	Jackson township.....	769	914	922	Addison township ⁴⁷	13,857	12,359	12,275
Marion township.....	613	811	718	Monroe township.....	2,656	2,416	2,278	Shelbyville city ⁴⁸	11,734	10,791	10,618
Monroe township.....	1,218	1,521	1,737	Parmlana town.....	943	914	853	Brandywine township.....	1,239	1,040	1,198
Spurgeon town.....	327	360	375	Parker City town.....	915	786	794	Hanover township.....	1,608	1,559	1,570
Patoka township.....	3,808	4,150	3,947	Nettle Creek township.....	1,205	1,170	1,198	Morristown town.....	679	665	608
Wimslow town.....	1,322	1,382	1,176	Bronson town.....	247	253	252	Hendricks township.....	1,117	1,094	1,104
Washington township.....	5,128	5,884	4,835	Modoc town (part).....	127	121	123	Jackson township.....	827	891	875
Petersburg city.....	3,035	3,075	2,609	Stoney Creek township.....	919	874	856	Liberty township.....	1,452	1,320	1,577
Porter County	40,076	27,836	22,821	Ward township.....	1,361	1,408	1,326	Marion township.....	617	593	695
Boone township.....	1,882	1,585	1,265	Saratoga town.....	333	349	503	Moral township.....	1,273	1,158	1,188
Hebron town.....	1,010	949	693	Washington township.....	2,530	2,351	2,217	Noble township.....	1,270	1,238	1,235
Center township ⁴⁴	15,490	10,486	9,287	Lynn town.....	1,149	1,014	956	St. Paul town (part).....	220	206	195
Valparaiso city ⁴⁴	12,028	8,796	8,079	Wayne township.....	4,800	4,886	4,453	Shelby township.....	910	801	904
Jackson township.....	781	715	656	Union City ⁴⁵	3,572	3,535	3,024	Sugar Creek township.....	805	744	766
Liberty township.....	1,086	1,207	1,009	West River township.....	1,263	1,224	1,254	Union township.....	802	849	851
Morgan township.....	782	738	775	Modoc town (part).....	148	116	113	Van Buren township.....	923	827	943
Pine township.....	2,154	911	686	White River township ⁴⁵	7,935	7,736	6,778	Washington township.....	1,261	1,220	1,311
Beverly Shores town ⁴⁴	488			Winchester city ⁴⁵	6,467	6,503	4,487	Spencer County	16,174	16,211	16,713
Pleasant township.....	1,640	1,685	1,497	Ripley County	18,763	18,898	18,078	Carter township.....	2,019	1,991	2,091
Kouts town.....	718	732	583	Adams township.....	1,865	1,971	1,984	Date town.....	850	763	770
Portage township.....	5,601	2,647	1,343	Sunman town.....	568	352	355	Clay township.....	767	820	857
Gartton (uninc.).....	2,146			Brown township.....	1,473	1,496	1,470	Crass township.....	1,535	1,548	1,633
Ogden Dunes (town).....	2,429	114	50	Center township.....	1,066	1,044	1,028	Christy town.....	429	437	414
Porter township.....	1,169	1,108	949	Osgood town.....	1,228	1,198	1,173	Hammond township.....	1,685	1,770	1,788
Union township.....	1,341	1,005	909	Delaware township.....	1,037	959	925	Grandview town.....	664	607	588
Washington township.....	813	602	632	Franklin township.....	2,315	2,108	1,949	Harrison township.....	2,054	1,836	1,719
Westchester township.....	6,827	4,097	3,813	Milan town (part).....	849	900	775	Huff township.....	1,015	1,092	1,167
Chesterton town.....	3,175	2,470	2,231	Jackson township.....	942	948	950	Jackson township.....	632	649	703
Dune Acres town.....	88	46	12	Johnson township.....	2,169	1,875	1,747	Gentryville town.....	234	258	271
Porter town.....	1,458	1,190	805	Versailles town.....	888	882	629	Luce township.....	2,150	2,179	2,206
Posey County	19,818	19,183	17,853	Laughery township.....	3,002	3,754	3,464	Ohio township.....	4,308	4,326	4,459
Bethel township.....	598	737	471	Batesville city.....	3,194	3,065	2,893	Rockport city.....	2,493	2,421	2,396
Griffin town.....	249	386	308	Otter Creek township.....	1,206	1,268	1,218	Starke County	15,282	12,258	10,620
Black township.....	8,173	7,557	7,118	Shelby township.....	801	1,665	1,560	California township.....	1,402	1,107	994
Mount Vernon city.....	6,150	5,038	6,035	Washington township.....	1,067	910	874	Center township ⁴⁹	4,064	3,113	2,589
Center township.....	862	813	776	Milan town (part).....	152	100	102	Knox town ⁴⁸	3,084	2,165	1,815
Harmony township.....	2,107	2,151	1,793	Rush County	19,799	18,927	19,412	Davis township.....	1,090	864	848
New Harmony town.....	1,860	1,360	1,022	Anderson township.....	1,428	1,310	1,395	Hamlet town (part).....	500	368	391
Lynn township.....	825	912	967	Center township.....	1,626	1,771	1,721	Jackson township.....	412	329	299
Marrs township.....	2,006	1,900	1,758	Jackson township.....	524	513	593	North Bend township.....	1,040	1,009	750
Point township.....	671	823	807	Noble township.....	809	864	904	Oregon township.....	1,939	1,262	1,010
Robb township.....	2,112	2,027	1,892	Orange township.....	825	851	943	Hamlet town (part).....	169	151	87
Poseyville town.....	1,005	948	810	Posey township.....	1,114	1,154	1,225	Railroad township.....	1,027	1,049	993
Robinson township.....	1,360	1,198	1,162	Richland township.....	625	572	667	Washington township.....	1,213	1,126	800
Smith township.....	1,204	1,065	1,109	Ripley township.....	1,831	1,751	1,783	Wayne township.....	3,095	2,399	2,337
Cynthiana town.....	691	535	556	Carthage town.....	1,065	937	931	North Judson town.....	1,705	1,408	1,348
Pulaski County	12,493	12,056	11,195	Rushville township.....	8,090	7,338	7,023	Steuben County	17,087	13,740	13,386
Beaver township.....	531	601	510	Rushville city.....	6,761	5,960	6,709	Clear Lake township.....	379	284	250
Cass township.....	505	519	411	Union township.....	1,096	1,013	1,170	Clear Lake town.....	151	65	
Franklin township.....	573	583	514	Glenwood town (part).....	293	240	238	Fremont township.....	1,460	1,337	1,387
Harrison township.....	672	606	647	Walker township.....	1,075	991	1,104	Fremont town.....	947	855	808
Indian Creek township.....	679	785	826	Washington township.....	755	799	883	Jackson township.....	840	798	748
Jefferson township.....	535	583	471	St. Joseph County	205,058	161,823	160,033	Jamestown township.....	758	644	601
Monroe township.....	3,170	2,786	2,500	Center township.....	3,594	1,817	1,376	Millgrove township.....	875	739	746
Winamac town.....	2,166	1,835	1,679	Clay township ⁴⁶	10,911	5,679	4,337	Orland town.....	536	307	310
Rich Grove township.....	866	717	662	Indian Village town ⁴⁶	57			Otsego township.....	1,252	1,133	1,101
Salem township.....	1,385	1,387	1,262	Roseland town.....	984	782	777	Hamilton town.....	370	392	557
Francesville town.....	866	804	712	German township ⁴⁶	2,334	1,366	1,114	Pleasant township ⁴⁹	6,664	3,946	3,652
Tippecanoe township.....	970	1,014	975	Greene township.....	2,201	1,206	1,149	Angola city ⁴⁹	5,081	3,141	2,665
Monterey town.....	250	288	283	Harris township.....	1,313	862	695	Richland township.....	455	444	449
Van Buren township.....	1,145	1,218	1,292	Liberty township.....	2,813	2,475	2,165	Salem township.....	1,275	1,316	1,275
White Post township.....	1,872	1,307	1,116	North Liberty town.....	1,165	978	825	Hudson town (part).....	210	247	220
Medaryville town.....	833	703	610	Lincoln township.....	2,770	1,791	1,720	Scott township.....	680	777	514
Putnam County	22,950	20,839	20,448	Walkerton town.....	2,102	1,173	1,137	Steuben township.....	1,813	1,683	1,728
Clinton township.....	719	726	733	Madison township.....	1,856	1,899	1,930	Ashley town (part).....	292	325	287
Cloverdale township.....	1,555	1,650	1,578	Olive township.....	2,873	2,427	2,144	Hudson town (part).....	204	190	211
Cloverdale town.....	649	667	627	New Carlisle town.....	983	747	713	York township.....	625	639	635
Floyd township.....	710	668	703	Penn township ⁴⁹	42,938	33,483	32,511	Sullivan County	23,667	27,014	28,133
Franklin township.....	1,659	1,501	1,403	Mishawaka city ⁴⁸	32,913	28,298	28,639	Cass township.....	3,063	4,044	4,304
Rochdale town.....	918	736	631	Oscola town.....	1,091	498	432	Dugger town.....	1,204	1,400	1,383
Greencastle township.....	0,453	7,039	6,658	Portage township ⁴⁹	125,410	104,677	107,231	Curry township ⁴⁸	3,872	4,150	4,327
Greencastle city.....	6,888	4,872	4,613	South Bend city (part) ⁴⁶	113,913	101,268	104,118	Farmersburg town.....	1,024	1,005	993
Jackson township.....	739	897	853	Union township.....	2,713	2,187	2,068	Shelburn town ⁴⁹	1,412	1,606	1,548
Jefferson township.....	961	1,006	1,084	Lakeville town.....	736	567	522	Fairbank township.....	804	1,012	978
Madison township.....	701	764	748	Warren township.....	3,326	1,954	1,593	Gill township.....	1,513	1,772	1,869
Marion township.....	1,122	1,175	1,189	Lydick (uninc.).....	1,175			Merom town.....	374	499	397
Monroe township.....	1,077	1,154	1,146	Scott County	11,519	8,978	6,664	Haddon township.....	2,416	2,302	2,274
Bainbridge town.....	455	414	408	Finley township.....	731	741	648	Carlisle town.....	767	874	852
Russell township.....	924	1,009	975	Jennings township.....	3,742	2,406	1,213	Hamilton township.....	7,313	7,258	7,824
Russellville town.....	361	380	411	Austin (uninc.).....	2,900			Sullivan city.....	6,423	6,077	5,506
Warren township.....	1,990	1,858	2,067	Johnson township.....	1,111	986	740				
Washington township.....	1,340	1,392	1,311								

⁴⁴ PORTER.—Parts of Center township annexed to Valparaiso city in 1949. Beverly Shores town incorporated in 1947.
⁴⁵ RANDOLPH.—See footnote to table 7 for population of Union City village, Darke County, Ohio. Parts of White River township annexed to Winchester city in 1947.
⁴⁶ St. JOSEPH.—South Bend city, in Clay and Portage townships, returned in 1940 in German and Portage townships. Figures for 1940 for German township revised to exclude population (134) of that part of South Bend city reported in the township; figures for Portage township and that part of South Bend city in the township revised accordingly. No population was reported in 1950 for that part of South Bend city in Clay township. Parts of Portage township annexed to South Bend city in 1941, 1944, and 1947. Indian Village town incorporated in 1940. Parts of Penn township annexed to Mishawaka city in 1947.
⁴⁷ SHELBY.—Parts of Addison township annexed to Shelbyville city in 1946.
⁴⁸ STARKE.—Parts of Center township annexed to Knox town in 1949.
⁴⁹ STEUBEN.—Parts of Pleasant township annexed to Angola city in 1948.
⁵⁰ SULLIVAN.—Parts of Curry township annexed to Shelburn town in 1948.

Table 6.—POPULATION OF COUNTIES BY MINOR CIVIL DIVISIONS: 1930 TO 1950—Con.

County and minor civil division	1950	1940	1930	County and minor civil division	1950	1940	1930	County and minor civil division	1950	1940	1930	
Sullivan County—Con.				Vigo County—Con.				Wayne County 68,566 59,229 54,809				
Jackson township.....	2,192	2,773	2,731	Honey Creek township ⁵⁴	4,399	2,836	2,745	Abington township.....	577	600	572	
Flymera town.....	1,069	1,288	1,152	Terre Haute city (part) ⁵⁴	12	4	4	Boston township ⁵⁵	937	770	780	
Jefferson township.....	1,400	1,903	1,758	Linton township.....	1,176	1,085	1,250	Boston town.....	257	182	184	
Turman township.....	1,094	1,300	1,368	Lost Creek township ⁵⁴	3,383	2,728	2,799	Richmond city (part) ⁵⁵	6			
Switzerland County 7,599 8,167 8,432				Wabash County 29,047 26,601 25,170				Wells County 19,576 19,099 18,411				
Cotton township.....	931	1,034	1,050	Chester township ⁵⁵	6,496	5,440	4,950	Chester township.....	1,182	1,314	1,221	
Craig township.....	1,017	1,187	1,340	North Manchester town ⁵⁵	3,977	3,170	2,765	Poneto town (part).....	20	21	18	
Jefferson township.....	2,542	2,441	2,491	Lagro township.....	2,863	2,815	2,719	Harrison township.....	7,562	7,001	6,505	
Vevey town.....	1,309	1,209	1,183	Lagro town.....	545	542	467	Bluffton city (part).....	5,861	5,276	4,979	
Pleasant township.....	1,046	1,183	1,284	Liberty township.....	1,578	1,497	1,517	Poneto town (part).....	62	104	68	
Posey township.....	1,300	1,419	1,379	La Fontaine town.....	627	554	604	Vera Cruz town.....	143	142	94	
Patriot town.....	316	257	288	Noble township.....	13,401	12,357	11,512	Jackson township.....	978	1,006	1,023	
York township.....	763	903	978	Wabash city.....	10,631	9,655	8,840	Jefferson township.....	2,452	2,392	2,427	
Tippecanoe County 74,473 51,029 47,535				Warren County 8,535 9,055 9,167				White County 18,042 17,037 15,831				
Fairfield township ⁵⁴	38,397	30,469	27,995	Adams township.....	780	778	797	Big Creek township.....	913	950	1,063	
Lafayette city ⁵⁴	35,568	28,798	26,240	Pine Village town.....	311	303	323	Chalmers town.....	508	475	510	
Jackson township.....	662	660	799	Jordan township.....	544	600	767	Cass township.....	951	772	590	
Laurel township.....	1,982	1,752	1,945	Kent township.....	372	435	414	Honey Creek township.....	1,080	1,077	994	
Clark Hill town.....	495	381	438	State Line City town.....	152	167	165	Reynolds town.....	499	408	362	
Perry township.....	1,093	994	1,025	Liberty township.....	935	1,057	1,033	Jackson township.....	721	694	1,382	
Randolph township.....	668	687	737	Medina township.....	479	473	492	Burnettsville town.....	457	486	402	
Sheffield township.....	1,442	1,308	1,269	Mound township.....	317	347	370	Liberty township.....	992	921	841	
Shelby township.....	1,102	1,131	1,276	Pike township.....	931	898	929	Lincoln township.....	894	838		
Tippecanoe township.....	2,088	1,913	1,736	West Lebanon town.....	642	581	595	Monon township.....	2,084	2,455	2,438	
Battle Ground town.....	684	506	448	Pine township.....	560	641	563	Monon town.....	1,439	1,262	1,374	
Union township.....	880	646	576	Prairie township.....	667	742	838					
Wabash township.....	22,749	8,624	7,426	Steuben township.....	626	709	716					
West Lafayette city.....	11,873	6,270	5,095	Warren township.....	759	852	805					
Washington township.....	1,233	1,068	1,063	Washington township.....	1,556	1,523	1,443					
Wayne township.....	882	895	881	Williamsport town.....	1,241	1,222	1,063					
Wea township.....	1,285	874	837	Warrick County 21,527 19,435 18,230								
Tipton County 15,566 15,135 15,208				Washington County 16,520 17,008 16,285								
Cicero township ⁵²	7,886	7,377	7,071	Brown township.....	1,333	1,324	1,323					
Tipton city ⁵²	5,639	5,101	4,861	Campbellsburg town.....	637	608	558					
Jefferson township.....	1,005	1,478	1,755	Saltillo town.....	122	125	109					
Kempton town.....	438	403	469	Franklin township.....	1,066	962	933					
Liberty township.....	1,519	1,540	1,609	Gibson township.....	971	1,033	875					
Sharpville town.....	508	518	512	Little York town.....	148	152	140					
Madison township.....	1,834	1,807	1,882	Howard township.....	855	815	832					
Prairie township.....	1,072	1,144	1,261	Jackson township.....	684	693	631					
Wildcat township.....	1,651	1,789	1,630	Jefferson township.....	575	660	541					
Windfall City town.....	963	836	794	Madison township.....	185	192	168					
Union County 6,412 6,017 5,880				Washington County 16,520 17,008 16,285								
Brownsville township.....	857	831	772	Brown township.....	1,333	1,324	1,323					
Center township.....	2,748	2,368	2,159	Campbellsburg town.....	637	608	558					
Liberty town.....	1,730	1,496	1,241	Saltillo town.....	122	125	109					
Harmony township.....	443	432	420	Franklin township.....	1,066	962	933					
Harrison township.....	600	638	723	Gibson township.....	971	1,033	875					
Liberty township.....	520	560	541	Little York town.....	148	152	140					
Union township.....	1,244	1,188	1,256	Howard township.....	855	815	832					
West College Corner town.....	513	454	457	Jackson township.....	684	693	631					
Vanderburgh County 160,422 130,783 113,320				Washington County 16,520 17,008 16,285								
Armstrong township.....	1,197	1,058	1,031	Brown township.....	1,333	1,324	1,323					
Center township ⁵³	8,866	5,809	3,733	Campbellsburg town.....	637	608	558					
German township.....	3,583	2,160	1,447	Saltillo town.....	122	125	109					
Knight township ⁵³	42,399	23,018	15,803	Franklin township.....	1,066	962	933					
Evansville city (part) ⁵³	34,015	10,560	12,112	Gibson township.....	971	1,033	875					
Perry township ⁵³	13,160	10,258	8,252	Little York town.....	148	152	140					
Evansville city (part) ⁵³	6,654	2,292	6,884	Howard township.....	855	815	832					
Pigeon township ⁵³	88,035	85,837	80,800	Jackson township.....	684	693	631					
Evansville city (part) ⁵³	37,967	34,201	30,333	Jefferson township.....	575	660	541					
Scott township.....	2,542	1,955	1,491	Madison township.....	185	192	168					
Union township.....	640	688	703	Libovia town.....								
Vermillion County 19,723 21,787 23,238				Washington County 16,520 17,008 16,285								
Clinton township.....	11,010	12,345	13,573	Brown township.....	1,333	1,324	1,323					
Clinton city.....	6,462	7,092	7,636	Campbellsburg town.....	637	608	558					
Fairview Park town.....	802	1,074	1,106	Saltillo town.....	122	125	109					
Universal town.....	479	603	612	Franklin township.....	1,066	962	933					
Eugene township.....	2,191	2,220	2,052	Gibson township.....	971	1,033	875					
Cayuga town.....	1,022	1,120	968	Little York town.....	148	152	140					
Holt township.....	3,888	3,842	4,181	Howard township.....	855	815	832					
Dana town.....	854	845	859	Jackson township.....	684	693	631					
Highland township.....	1,599	1,627	1,680	Jefferson township.....	575	660	541					
Perrysville town.....	492	451	435	Madison township.....	185	192	168					
Vermillion township.....	1,235	1,753	1,752	Libovia town.....								
Newport town.....	680	795	777	Monroe township.....	392	725	706					
Vigo County 105,160 99,709 98,861				Washington County 16,520 17,008 16,285								
Fayette township.....	2,399	2,933	3,062	Pierce township.....	1,247	1,191	1,096					
Harrison township ⁵⁴	75,052	71,855	70,922	New Pekin town (part).....	429	346	312					
Terre Haute city (part) ⁵⁴	64,195	62,689	62,396	Polk township.....	1,177	1,266	1,092					
				New Pekin town (part).....	114	92	71					
				Posey township.....	1,149	1,205	1,114					
				Fredericksburg town.....	211	205	216					
				Hardinsburg town.....	247	275	264					
				Vernon township.....	688	644	627					
				Washington township ⁵⁷	5,770	5,613	5,563					
				Salem city ⁵⁷	3,271	3,194	3,194					

⁴¹ TIPPECANOE.—Parts of Fairfield township annexed to Lafayette city in 1946 and 1948.
⁴² TIPTON.—Parts of Cicero township annexed to Tipton city in 1947.
⁴³ VANDERBURGH.—Evansville city annexed parts of the following townships between 1940 and 1950; Center in 1950; Knight in 1945 and 1950; Perry in 1950; Pigeon in 1941, 1942, 1945, and 1950. No population was returned in 1950 for that part of Evansville city in Center township.
⁴⁴ VIGO.—Parts of Harrison, Honey Creek, and Lost Creek townships annexed to Terre Haute city since 1940.
⁴⁵ WABASH.—Newburgh town returned in 1940 as Newburg.
⁴⁶ WASHINGTON.—Parts of Washington township annexed to Salem city in 1945.
⁴⁷ WAYNE.—Parts of Boston and Wayne townships annexed to Richmond city in 1945, and in 1940, 1943, 1945, 1946, and 1947, respectively.
⁴⁸ WELLS.—Part of Lancaster township annexed to Bluffton city in 1941.
⁴⁹ WHITE.—Parts of Union township annexed to Monticello city in 1950.
⁵⁰ WHITLEY.—Parts of Columbia township annexed to Columbia City in 1940, 1945, 1946, 1947, 1948, and 1949. Thorncreek township returned in 1940 as Thorn Creek.

NUMBER OF INHABITANTS

14-19

Table 7.—POPULATION OF ALL INCORPORATED PLACES AND OF UNINCORPORATED PLACES OF 1,000 OR MORE: 1950 AND 1940

["Uninc." designates an unincorporated place. Figures for 1940 not available for unincorporated places or places incorporated since Apr. 1, 1940. Asterisk (*) denotes an incorporated place under 2,500 located in an urbanized area. Specific unincorporated places inside urbanized areas not separately identified and therefore not listed in this table. For 1930 population of incorporated places, see table 6.]

City, town, or unincorporated place	County	1950	1940	City, town, or unincorporated place	County	1950	1940	City, town, or unincorporated place	County	1950	1940
Advance	Boone	413	365	Cicero	Hamilton	1,021	943	Frankton	Madison	1,047	824
Akron	Fulton	946	990	Clarks Hill	Tippecanoe	493	381	Fredericksburg	Washington	211	205
Aladdin	Madison	19	17	Clarksville	Clark	5,905	2,986	Fremont	Steuben	947	855
Alamo	Montgomery	163	155	Clay City	Clay	1,008	1,117	French Lick	Orange	1,946	2,042
Albany	Delaware	1,846	1,623	Claypool	Kosciusko	416	423	Fulton	Fulton	366	373
Albion	Noble	1,341	1,234	Clayton	Hendricks	598	558	Galveston	Cass	905	735
Alexandria	Madison	5,147	4,801	Clear Lake	Steuben	151	65	Garrett	De Kalb	4,291	4,285
Alfordsville	Daviess	101	100	Clermont	Marion	824	465	Gary	Lake	183,911	111,719
Alton	Crawford	71	78	Clifford	Bartholomew	232	188	Garyton (uninc.)	Porter	2,146	---
Altona	De Kalb	344	340	Clinton	Vermillion	6,462	7,092	Gas City	Grant	3,787	3,488
Ambia	Benton	356	603	Cloverdale	Putnam	649	657	Gaston	Delaware	729	677
Amboy	Miami	414	450	Coatesville	Hendricks	444	377	Geneva	Adams	999	966
Amo	Hendricks	354	288	Colfax	Clinton	725	717	Gentryville	Spencer	234	258
Anderson	Madison	46,820	41,572	Columbia City	Whitley	4,745	4,219	Georgetown	Floyd	449	377
Andrews	Huntington	1,033	954	Columbus	Bartholomew	18,370	11,738	Gimco City	Madison	13	22
Angola	Steuben	5,081	3,141	Connersville	Payette	15,550	12,898	Glenwood	Fayette	412	338
Arcadia	Hamilton	1,073	908	Converse	Miami	979	943	Glenwood	Rush	---	---
Argos	Marshall	1,284	1,100	Corunna	De Kalb	338	278	Goodland	Newton	1,218	1,097
Ashley	De Kalb	680	675	Corydon	Harrison	1,944	1,865	Goshen	Elkhart	13,003	11,375
Atlanta	Hamilton	613	479	Covington	Fountain	2,235	2,096	Gosport	Owen	672	729
Attica	Fountain	3,862	3,760	Crandall	Harrison	149	146	Grabill	Allen	370	288
Auburn	De Kalb	5,277	5,415	Crawfordsville	Montgomery	12,851	11,089	Grandview	Spencer	664	607
Aurora	Dearborn	4,780	4,828	Crestlawn-Belvidere (uninc.)	Madison	1,886	---	Greencastle	Putnam	6,888	4,872
Austin (uninc.)	Scott	2,906	---	Cromwell	Noble	449	399	Greendale	Dearborn	2,018	1,548
Avilla	Noble	669	534	Crothersville	Jackson	1,276	1,169	Greenfield	Hancock	6,159	4,821
Bainbridge	Putnam	455	414	Crown Point	Lake	5,839	4,643	Greensboro	Henry	241	222
Bargersville	Johnson	413	297	Crows Nest	Marion	86	112	Greensburg	Decatur	6,619	6,065
Batesville	Ripley	3,194	3,065	Culver	Marshall	1,563	1,605	Greensfork	Wayne	413	413
Battle Ground	Tippecanoe	634	606	Cynthiana	Posey	591	535	Greentown	Howard	1,160	1,060
Bedford	Lawrence	12,562	12,514	Dale	Spencer	850	763	Greenville	Floyd	293	285
Beech Grove	Marion	5,685	3,907	Dana	Vermillion	854	845	Greenwood	Johnson	3,066	2,499
Berne	Adams	2,277	2,075	Danville	Hendricks	2,802	2,093	Griffin	Posey	249	386
Beverly Shores	Porter	488	---	Darlington	Montgomery	711	683	Griffith	Lake	4,470	2,116
Bicknell	Knox	4,572	5,110	Decatur	Adams	7,271	5,861	Hagerstown	Wayne	1,694	1,638
Birdseye	Dubois	354	370	Decker	Knox	386	466	Hamilton	Steuben	376	392
Bloomfield	Greene	2,086	2,270	Delphi	Carroll	2,530	2,213	Hamlet	Starke	659	519
Bloomington	Parke	434	432	Denver	Miami	528	483	Hammond	Lake	87,594	70,184
Bloomtsville	Monroe	28,163	20,879	Dillsboro	Dearborn	681	558	Hanover	Jefferson	1,000	406
Bluffton	Wells	6,076	5,417	Dublin	Wayne	993	751	Hardinsburg	Washington	247	275
Boonville	Warrick	5,092	4,526	Dugger	Sullivan	1,204	1,406	Hartford City	Blackford	7,253	6,940
Boyton	Wayne	257	152	Dune Acres	Porter	86	46	Hartsville	Bartholomew	340	318
Bowwell	Benton	803	877	Dunkirk	Blackford	3,048	2,942	Haubstadt	Gibson	894	762
Bourbon	Marshall	1,404	1,145	Dunlap (uninc.)	Jay	---	---	Hazelton	Gibson	498	516
Bowling Green	Clay	235	219	Dunreith	Elkhart	1,154	---	Hebron	Porter	1,016	949
Brazil	Clay	8,494	8,126	Dyer	Henry	198	187	Highland	Lake	5,878	2,723
Bremen	Marshall	2,064	2,179	Earl Park	Lake	1,556	976	Highwoods	Marion	40	21
Bristol	Elkhart	738	694	East Chicago	Benton	54,293	54,637	Hillsboro	Fountain	526	510
Broadview (uninc.)	Monroe	1,080	---	East Gary	Lake	5,635	3,401	Hobart	Lake	10,244	7,166
Bronson	Randolph	247	253	East Germantown	Lake	5,635	3,401	Holland	Dubois	501	380
Brook	Newton	915	888	Eaton	Wayne	380	305	Home Corner (uninc.)	Grant	3,950	---
Brooklyn	Morgan	592	485	Economy	Delaware	1,598	1,453	Homecroft	Marion	659	---
Brooksburg	Jefferson	132	100	Edgewood	Wayne	285	251	Hope	Bartholomew	1,215	1,046
Brookston	White	1,014	826	Edinburg	Madison	796	229	Hudson	Steuben	420	437
Brookville	Franklin	2,538	2,194	Elberfeld	(Bartholomew)	---	---	Huntingburg	Dubois	4,056	3,816
Brownsburg	Hendricks	1,578	1,136	Elizabeth	Johnson	3,283	2,466	Huntington	Huntington	15,079	13,903
Brownstown	Jackson	1,998	1,860	Elizabethtown	Warriick	499	520	Hymara	Sullivan	1,069	1,298
Bryant	Jay	339	332	Elkhart	Harrison	211	209	Indianapolis	Marion	427,173	386,972
Bunker Hill	Miami	659	561	Ellettsville	Bartholomew	323	319	Indian Village	St. Joseph	57	---
Burket	Kosciusko	217	216	Elmora	Monroe	35,646	33,434	Ingalls	Madison	666	442
Burnettsville	White	457	436	Elwood	Monroe	865	863	Jamestown	Boone	718	583
Butler	De Kalb	1,014	1,794	Englewood (uninc.)	Daviess	849	799	Jasonville	Greene	2,937	3,418
Cadiz	Henry	222	182	English	Madison	11,362	10,913	Jasper	Dubois	5,215	5,041
Cambridge City	Wayne	2,559	2,207	Etrna Green	Lawrence	1,061	---	Jeffersonville	Clark	14,685	11,493
Camden	Carroll	600	590	Evansville	Lawrence	1,061	---	Jonesboro	Grant	1,973	1,791
Campbellsburg	Washington	637	608	Fairmount	Crawford	839	757	Jonesville	Bartholomew	225	181
Cannelburg	Daviess	128	145	Farmersburg	Kosciusko	444	423	Judson	Parke	96	124
Cannelton	Perry	2,027	2,240	Farmland	Vanderburgh	128,636	97,062	Kempton	Tipton	438	403
Carbon	Clay	480	510	Ferdinand	Grant	2,646	2,382	Kendallville	Noble	6,110	5,431
Carlisle	Sullivan	767	874	Fishers Station	Vermillion	902	1,074	Kenard	Henry	485	622
Carmel	Hamilton	1,009	771	Flora	Sullivan	1,024	1,005	Kentland	Newton	1,633	1,608
Carthage	Rush	1,065	937	Fort Branch	Randolph	943	914	Kowanna	Fulton	680	701
Castleton	Marion	268	232	Fort Wayne	Dubois	1,252	990	Kingsbury	La Porte	281	---
Cayuga	Vermillion	1,022	1,126	Fountain City	Hamilton	219	164	Kingsford Heights (uninc.)	La Porte	1,104	---
Cedar Grove	Franklin	193	204	Powder	Carroll	1,657	1,465	Kingman	Fountain	509	549
Cedar Lake (uninc.)	Lake	3,907	---	Fort Wayne	Gibson	1,944	1,552	Kirklin	Clinton	734	712
Center Point	Clay	297	332	Fowler	Hancock	1,756	1,463	Knightstown	Henry	2,456	2,323
Centerville	Wayne	1,386	1,102	Frankfort	Allen	133,607	118,410	Knightsville	Clay	678	677
Chalmers	White	508	476	Franklin	Wayne	588	491	Knox	Starke	3,034	2,165
Charlestown	Clark	4,785	939	Fowlerton	Benton	2,117	1,903	Kokomo	Howard	38,672	33,795
Chesterfield	Madison	1,086	581	Francisville	Grant	292	255	Kouts	Porter	718	732
Chesterton	Porter	3,175	2,470	Frankfort	Pulaski	856	804	Laconia	Harrison	52	83
Chrisney	Spencer	439	437	Franklin	Gibson	606	611	La Crosse	La Porte	618	574
Churubusco	Whitley	1,232	1,122	Franklin	Clinton	15,028	13,706	Ladoga	Montgomery	912	886
					Johnson	7,316	6,264	Lafayette	Tippecanoe	35,568	28,798

See footnotes at end of table.

Table 7.—POPULATION OF ALL INCORPORATED PLACES AND OF UNINCORPORATED PLACES OF 1,000 OR MORE: 1950 AND 1940—Con.

City, town, or unincorporated place	County	1950	1940	City, town, or unincorporated place	County	1950	1940	City, town, or unincorporated place	County	1950	1940
La Fontaine	Wabash	627	554	Mount Etna	Huntington	171	139	Roann	Wabash	492	429
Lagrange	Lagrange	1,892	1,814	Mount Summit	Henry	295	265	Rosnoke	Huntington	905	808
Lago	Wabash	545	542	Mount Vernon	Posey	6,160	5,638	Rochester	Fulton	4,673	3,836
Lakeland	La Porte	2,172	1,160	Mulberry	Clinton	950		Rockport	Spencer	2,493	2,421
Lakerville	St. Joseph	730	507	Muncie	Delaware	58,479	49,720	Rockville	Parke	2,407	2,208
Lanesville	Harrison	314	267	Munster	Lake	4,753	1,751	Rocky Ripple*	Marion	528	315
La Paz	Marshall	512	429	Nappanee	Elkhart	3,393	3,028	Rosedale	Parke	673	712
Lapel	Madison	1,380	1,146	Nashville	Brown	526	493	Roseland*	St. Joseph	984	782
La Porte	La Porte	17,882	16,180	New Albany	Floyd	29,346	25,414	Rossville	Clinton	730	627
Larwill	Whitley	316		New Amsterdam	Harrison	746	86	Royal Center	Cass	876	866
Laurel	Franklin	680	533	Newberry	Greene	340	300	Rushville	Rush	6,761	5,960
Lawrence*	Marion	1,951	1,087	Newburgh ¹	Warrick	1,324	1,374	Russellville	Fulton	361	380
Lawrenceburg	Dearborn	4,806	4,413	Now Carlisle	St. Joseph	983	747	St. Joe	De Kalb	470	437
Leavenworth	Crawford	358	394	New Castle	Henry	18,271	16,620	St. John	Lake	684	383
Lebanon	Boone	7,631	6,529	New Chicago*	Lake	921	466	St. Leon	Dearborn	288	276
Leesburg	Kosciusko	428	380	New Harmony	Posey	1,360	1,300	St. Paul	Decatur	600	605
Lewisville	Henry	591	531	New Haven	Allen	2,330	1,872	Salamanca	Shelby	181	101
Liberty	Union	1,730	1,466	New Market	Montgomery	370	323	Salem	Jay	3,271	3,104
Ligonier	Noble	2,375	2,178	New Middletown	Harrison	153	115	Saltito	Washington	122	126
Linden	Montgomery	590	580	New Palestine	Hancock	504	448	Sandborn	Knox	572	602
Linton	Greene	5,973	6,263	New Pekin	Washington	543	434	Saratoga	Randolph	333	349
Little York	Washington	146	132	Newport	Decatur	322	328	Schererville	Lake	1,487	908
Livonia	Washington	185	182	Newport	Vermillion	426	795	Schneider	Lake	356	283
Lizton	Hendricks	276	200	New Providence	Clark	426	392	Scottsburg	Scott	2,983	2,189
Logansport	Cass	21,031	20,177	New Richmond	Montgomery	391	308	Seelyville	Vigo	808	807
Long Beach	La Porte	1,103	455	New Ross	Montgomery	336	355	Sellersburg	Clark	1,064	1,121
Loogootee	Martin	2,424	2,325	Newtown	Mountain	287	293	Selma	Delaware	400	424
Lowell	Lake	1,621	1,448	Noblesville	Hamilton	6,567	5,575	Seymour	Jackson	0,620	8,620
Lydick (uninc.)	St. Joseph	1,175		North Crews Nest	Marion	46		Sharpsville	Tipton	508	518
Lynchburg*	Marion	100	128	North Grove	Miami	126	96	Shelburn	Sullivan	1,412	1,008
Lynn	Randolph	1,149	1,014	North Judson	Starke	1,705	1,408	Shelbyville	Shelby	11,734	10,701
Lynnville	Warrick	404	371	North Liberty	St. Joseph	1,165	978	Sheridan	Hamilton	1,065	1,720
Lyns	Greene	695	794	North Madison	Jefferson	715	316	Shipshewana	Lagrange	277	286
Macy	Miami	288	275	North Manchester	Wabash	3,977	3,170	Shirley	Hancock	1,087	952
Madison	Jefferson	7,506	6,923	North Salem	Hendricks	544	511	Shirley City ²	Henry	540	471
Marengo	Crawford	801	812	North Vernon	Jennings	3,488	3,112	Shoals	Allen	1,039	1,031
Marion	Grant	30,081	28,767	North Webster	Kosciusko	487	348	Shooters Hill	Marion	13	19
Markle	Huntington	733	671	Oakland City	Gibson	3,539	3,068	Shore Acres*	Marion	0	
Markleville	Wells	314	266	Oaktown	Knor	763	793	Sidney	Kosciusko	168	194
Marshall	Parke	326	321	Odon	Davies	1,177	958	Silver Lake	Kosciusko	472	471
Martinsville	Morgan	5,991	5,009	Ogden Dunes*	Porter	429	144	Somerville	Gibson	363	373
Matthews	Grant	501	468	Oldenburg	Franklin	591	533	South Bend	St. Joseph	115,911	101,208
Mauckport	Harrison	154	154	Onward	Cass	140	127	South La Porte (uninc.)	La Porte	2,285	
Medaryville	Pulaski	833	703	Oolitic	Lawrence	1,125	1,186	Southport*	Marion	730	549
Medora	Jackson	627	722	Orestes	Madison	482	412	South Whitley	Whitley	1,200	1,118
Mellott	Fountain	266	302	Orland	Steuben	386	307	Speedway	Marion	5,498	2,325
Mentone	Kosciusko	798	731	Orleans	Orange	1,531	1,428	Spencer	Owen	2,394	2,376
Meridian Hills*	Marion	708		Osceola*	St. Joseph	1,091	408	Spiceland	Henry	730	645
Merom	Sullivan	374	499	Ossian	Ripley	1,228	1,108	Spring Grove	Wayne	333	237
Michiana Shores	La Porte	107		Otterbein	Wells	761	784	Spring Hills	Marion	27	28
Michigan City	La Porte	28,395	26,476	Owensville	Benton	641	570	Spring Lake Park	Hancock	166	111
Michigantown	Clinton	443	417	Oxford	Gibson	1,110	1,188	Springport	Henry	217	189
Middlebury	Elkhart	839	722	Palmyra	Benton	888	863	Spurgeon	Pike	327	360
Middletown	Henry	1,731	1,520	Paoli	Harrison	327	274	State Line City	Warren	162	167
Milan	Ripley	1,014	1,000	Paragon	Orange	2,575	2,218	Staunton	Clay	487	387
Millford	Decatur	175	130	Parker City	Morgan	463	454	Stilesville	Hendricks	330	273
Millford	Kosciusko	952	901	Patoka	Randolph	615	786	Stinesville	Monroe	355	337
Millersburg	Elkhart	437	384	Patriot	Gibson	626	569	Straughn	Henry	345	275
Millhouses	Decatur	184	180	Pendleton	Switzerland	215	257	Sullivan	Sullivan	5,423	5,077
Milltown	Crawford	760	760	Pennville	Madison	2,082	1,681	Sulphur Springs	Henry	361	292
Milton	Harrison	752	646	Perrysville	Jay	626	598	Summitville	Madison	1,061	991
Mishawaka	Wayne	32,013	28,298	Peru	Vermillion	462	461	Summan	Ripley	358	352
Mitchell	St. Joseph	3,245	3,393	Petersburg	Miami	13,308	12,432	Swayzee	Grant	600	661
Modoc	Lawrence	275	237	Pierceton	Pike	3,035	3,075	Switz City	Greene	328	405
Monon	Randolph	275	237	Pine Village	Kosciusko	973	895	Syracuse	Kosciusko	1,453	1,346
Monroe	White	1,439	1,262	Pittsboro	Warren	311	303	Tell City	Perry	5,735	5,305
Monroe City	Adams	428	405	Plainfield	Hendricks	599	510	Tennyson	Warrick	400	293
Monroeville	Knox	453	518	Plainville	Hendricks	2,585	1,811	Terre Haute	Vigo	64,214	62,603
Monroeville	Allen	1,150	994	Plymouth	Davies	568	619	Thorntown	Boone	1,380	1,226
Monterey	Pulaski	250	288	Poneto	Marshall	6,704	5,713	Tipton	Tipton	5,633	5,101
Montezuma	Parke	1,230	1,366	Porter	Wells	244	270	Topeka	Lagrange	567	496
Montgomery	Davies	538	510	Porter	Porter	1,458	1,190	Trafalgar	Johnson	439	
Monticello	White	3,467	3,153	Portland	Jay	7,064	6,662	Trail Creek	La Porte	817	325
Montpelier	Blackford	1,826	1,800	Poseyville	Jay	7,064	6,662	Troy	Perry	537	599
Mooreland	Henry	497	496	Pierceton	Posey	1,005	948	Ulen	Boone	83	99
Moore's Hill	Dearborn	445	359	Ravenswood*	Gibson	7,673	7,786	Union City ⁴	Randolph	3,572	3,535
Mooreville	Morgan	2,264	1,979	Redkey	Marion	498	394	Uniondale	Wells	293	301
Morgantown	Morgan	838	724	Remington	Jay	1,639	1,588	Universal	Vermillion	479	603
Morning Side (uninc.)	Delaware	1,745		Rensselaer	Jasper	1,053	860	Upland	Grant	1,565	900
Morocco	Newton	1,141	1,151	Reynolds	Jasper	4,072	3,214	Valparaiso	Porter	12,028	8,736
Morrison	Shelby	679	665	Ridgeville	White	499	408	Van Buren	Grant	815	825
Mount Auburn	Wayne	164	145	Rising Sun	Wayne	39,539	35,147	Veedersburg	Fountain	1,719	1,781
Mount Ayr	Newton	222	207	Roachdale	Randolph	960	1,003				
Mount Carmel	Franklin	134	120		Vigo	251	287				

See footnotes at end of table.

NUMBER OF INHABITANTS

Table 7.—POPULATION OF ALL INCORPORATED PLACES AND OF UNINCORPORATED PLACES OF 1,000 OR MORE: 1950 AND 1940—Con.

City, town, or unincorporated place	County	1950	1940	City, town, or unincorporated place	County	1950	1940	City, town, or unincorporated place	County	1950	1940
Vera Cruz	Wells	143	142	West Baden	Orange	1,047	949	Williamsport	Warren	1,241	1,222
Vernon	Jennings	480	418	West College Corner	Union	513	454	Winamac	Pulaski	2,166	1,855
Versailles	Ripley	886	582	Westfield	Hamilton	849	709	Winchester	Randolph	5,467	5,303
Yevay	Switzerland	1,309	1,209	West Harrison	Dearborn	308	311	Windfall City	Tipton	963	835
Vincennes	Knox	18,831	18,228	West Lafayette	Tippecanoe	11,873	6,270	Wingate	Montgomery	400	380
Wabash	Wabash	10,621	9,653	West Lebanon	Warren	642	581	Winona Lake	Kosciusko	1,366	743
Wakarusa	Elkhart	1,143	1,033	Westport	Decatur	658	644	Winslow	Pike	1,322	1,382
Walkerton	St. Joseph	2,102	1,178	West Terre Haute	Vigo	3,357	3,729	Wolcott	White	778	730
Wallace	Fountain	123	123	Westville	La Porte	624	523	Wolcottville	Lagrange	672	612
Walton	Cass	887	710	Wheatfield	Jasper	496	430	Woodlawn Heights	Madison	31	59
Warren	Huntington	1,247	1,388	Wheatland	Knox	735	713	Woodruff Place*	Marion	1,557	1,434
Warren Park*	Marion	336	237	Whiteland	Johnson	465	403	Woodstock	Marion	29	30
Warsaw	Kosciusko	6,026	6,378	Whitestown	Boone	550	500	Worthington	Greene	1,627	1,729
Washington	Daviess	10,987	9,312	Whitewater	Wayne	104	114	Wynnedale	Marion	75	60
Waterloo	De Kalb	1,414	1,257	Whiting	Lake	9,669	10,307	Yeoman	Carroll	180	160
Waveland	Montgomery	553	530	Wilkinson	Hancock	365	336	Yorktown	Delaware	1,109	906
Waynetown	Montgomery	658	644	Williams Creek*	Marion	288	119	Zionsville	Boone	1,536	1,314

1 Hazelton returned in 1940 as Hazelton.
 2 Newburgh returned in 1940 as Newburg.
 3 Shirley City returned in 1940 as Woodbury City.
 4 Population of Union City village, Darke County, Ohio: 1,622 in 1950, 1,497 in 1940, 1,305 in 1930.
 5 Population of Harrison village, Hamilton County, Ohio: 1,943 in 1950, 1,656 in 1940, 1,449 in 1930.

Table 8.—POPULATION OF INCORPORATED PLACES OF 5,000 OR MORE, BY WARDS: 1950

[Other incorporated places of more than 5,000 (Alexandria, Auburn, Beech Grove, Bloomington, Bluffton, Columbus, Connersville, East Chicago, Elkhart, Evansville, Hammond, Jasper, Lafayette, Martinsville, New Castle, Princeton, Richmond, and Whiting cities, and East Gary and Speedway towns) have no wards]

City or town and ward	Population	City or town and ward	Population	City or town and ward	Population	City or town and ward	Population
Anderson city	46,820	Decatur city	7,271	Greenfield city	6,159	Indianapolis city—Con.	
Ward 1	16,740	Ward 1	2,568	Ward 1	2,757	Ward 20	19,966
Ward 2	14,738	Ward 2	1,744	Ward 2	1,600	Ward 21	26,045
Ward 3	15,342	Ward 3	2,959	Ward 3	1,736	Ward 22	2,315
Angola city	5,081	Elwood city	11,362	Greensburg city	6,619	Ward 23	20,106
Ward 1	1,100	Ward 1	2,011	Ward 1	1,153	Ward 24	12,187
Ward 2	1,184	Ward 2	2,456	Ward 2	1,599	Jeffersonville city	14,685
Ward 3	664	Ward 3	2,198	Ward 3	2,648	Ward 1	2,910
Ward 4	918	Ward 4	2,120	Ward 4	1,219	Ward 2	2,442
Ward 5	1,125	Ward 5	2,579	Hartford City	7,253	Ward 3	3,397
Bedford city	12,562	Fort Wayne city	133,607	Ward 1	2,256	Ward 4	5,936
Ward 1	2,088	Ward 1	20,270	Ward 2	1,763	Kendallville city	6,119
Ward 2	2,558	Ward 2	5,930	Ward 3	1,170	Ward 1	1,702
Ward 3	2,281	Ward 3	2,702	Ward 4	2,064	Ward 2	912
Ward 4	1,633	Ward 4	5,830	Highland town	5,878	Ward 3	1,736
Ward 5	3,402	Ward 5	6,743	Ward 1	1,420	Ward 4	1,769
Boonville city	5,092	Ward 6	17,006	Ward 2	1,907	Kokomo city	38,672
Ward 1	1,020	Ward 7	12,388	Ward 3	1,513	Ward 1	8,668
Ward 2	1,612	Ward 8	14,000	Ward 4	587	Ward 2	8,415
Ward 3	1,206	Ward 9	16,508	Ward 5	461	Ward 3	6,604
Ward 4	1,254	Ward 10	20,545	Hobart city	10,244	Ward 4	6,270
Brazil city	8,434	Ward 11	10,695	Ward 1	1,984	Ward 5	8,706
Ward 1	2,822	Frankfort city	15,028	Ward 2	1,524	La Porte city	17,882
Ward 2	2,408	Ward 1	2,723	Ward 3	1,872	Ward 1	4,149
Ward 3	1,660	Ward 2	2,668	Ward 4	4,864	Ward 2	3,531
Ward 4	1,544	Ward 3	3,301	Huntington city	15,079	Ward 3	3,624
Clarksville town	5,905	Ward 4	2,764	Ward 1	2,665	Ward 4	3,093
Ward 1	2,962	Ward 5	3,572	Ward 2	3,962	Ward 5	2,585
Ward 2	993	Franklin city	7,316	Ward 3	2,323	Lebanon city	7,631
Ward 3	599	Ward 1	2,294	Ward 4	3,235	Ward 1	1,948
Ward 4	420	Ward 2	2,489	Ward 5	2,894	Ward 2	1,966
Ward 5	941	Ward 3	2,533	Indianapolis city	427,173	Ward 3	2,032
Clinton city	6,462	Gary city	133,911	Ward 1	10,919	Ward 4	1,605
Ward 1	1,740	Ward 1	19,806	Ward 2	22,800	Linton city	5,973
Ward 2	1,634	Ward 2	14,986	Ward 3	20,604	Ward 1	1,332
Ward 3	1,554	Ward 3	26,728	Ward 4	13,574	Ward 2	2,002
Ward 4	1,525	Ward 4	27,022	Ward 5	14,789	Ward 3	1,305
Crawfordsville city	12,851	Ward 5	21,922	Ward 6	18,789	Ward 4	1,183
Ward 1	2,440	Ward 6	23,447	Ward 7	19,784	Logansport city	21,031
Ward 2	2,198	Goshen city	13,003	Ward 8	19,784	Ward 1	5,348
Ward 3	2,523	Ward 1	8,513	Ward 9	16,863	Ward 2	2,257
Ward 4	3,346	Ward 2	2,283	Ward 10	22,801	Ward 3	3,194
Ward 5	2,344	Ward 3	1,375	Ward 11	22,801	Ward 4	3,085
Crown Point city	5,839	Ward 4	1,694	Ward 12	20,874	Ward 5	7,149
Ward 1	2,064	Ward 5	4,138	Ward 13	14,784	Madison city	7,506
Ward 2	1,587	Greencastle city	6,888	Ward 14	19,376	Ward 1	1,558
Ward 3	1,370	Ward 1	1,305	Ward 15	18,298	Ward 2	2,177
Ward 4	818	Ward 2	1,359	Ward 16	12,165	Ward 3	1,613
		Ward 3	2,544	Ward 17	15,336	Ward 4	2,158
		Ward 4	1,680	Ward 18	21,666		
				Ward 19	20,103		
					18,414		
					18,705		

Table 8.—POPULATION OF INCORPORATED PLACES OF 5,000 OR MORE, BY WARDS: 1950—Con.

City or town and ward	Population	City or town and ward	Population	City or town and ward	Population	City or town and ward	Population
Marion city	30,081	Noblesville city	6,567	South Bend city	115,911	Vincennes city	18,831
Ward 1.....	7,840	Ward 1.....	1,893	Ward 1.....	19,810	Ward 1.....	1,350
Ward 2.....	4,562	Ward 2.....	1,472	Ward 2.....	17,390	Ward 2.....	3,315
Ward 3.....	2,677	Ward 3.....	2,366	Ward 3.....	14,561	Ward 3.....	1,817
Ward 4.....	10,563	Ward 4.....	836	Ward 4.....	20,322	Ward 4.....	2,081
Ward 5.....	4,439	Peru city	13,308	Ward 5.....	18,047	Ward 5.....	4,781
Michigan City	28,385	Ward 6.....	25,772	Sullivan city	5,423	Ward 6.....	5,487
Ward 1.....	5,217	Ward 1.....	1,964	Ward 1.....	1,356	Wabash city	10,621
Ward 2.....	4,353	Ward 2.....	2,253	Ward 2.....	1,488	Ward 1.....	2,042
Ward 3.....	7,822	Ward 3.....	4,303	Ward 3.....	1,380	Ward 2.....	2,730
Ward 4.....	4,958	Ward 4.....	3,742	Ward 4.....	1,193	Ward 3.....	2,837
Ward 5.....	6,045	Ward 5.....	1,046	Tell City	5,735	Ward 4.....	3,012
Mishawaka city	32,913	Plymouth city	6,704	Ward 1.....	1,215	Warsaw city	6,625
Ward 1.....	6,349	Ward 1.....	2,066	Ward 2.....	1,624	Ward 1.....	1,574
Ward 2.....	5,316	Ward 2.....	1,809	Ward 3.....	981	Ward 2.....	1,607
Ward 3.....	6,282	Ward 3.....	1,577	Ward 4.....	1,915	Ward 3.....	1,754
Ward 4.....	6,460	Ward 4.....	1,252	Terre Haute city	64,214	Ward 4.....	1,690
Ward 5.....	8,528	Portland city	7,064	Ward 1.....	7,970	Washington city	10,987
Mount Vernon city	6,150	Ward 1.....	1,286	Ward 2.....	10,285	Ward 1.....	2,130
Ward 1.....	1,721	Ward 2.....	2,278	Ward 3.....	10,753	Ward 2.....	1,578
Ward 2.....	1,606	Ward 3.....	1,590	Ward 4.....	7,517	Ward 3.....	4,300
Ward 3.....	1,268	Ward 4.....	1,910	Ward 5.....	9,008	Ward 4.....	1,578
Ward 4.....	1,555	Rushville city	6,761	Ward 6.....	5,432	Ward 5.....	1,311
Muncie city	58,479	Ward 1.....	1,757	Ward 7.....	13,249	West Lafayette city	11,873
Ward 1.....	13,385	Ward 2.....	963	Tipton city	5,633	Ward 1.....	2,868
Ward 2.....	10,455	Ward 3.....	1,997	Ward 1.....	1,304	Ward 2.....	2,498
Ward 3.....	7,574	Ward 4.....	2,044	Ward 2.....	1,967	Ward 3.....	2,787
Ward 4.....	11,310	Seymour city	9,629	Ward 3.....	1,122	Ward 4.....	3,720
Ward 5.....	7,162	Ward 1.....	2,106	Ward 4.....	1,240	Winchester city	5,467
Ward 6.....	8,593	Ward 2.....	2,682	Valparaiso city	12,028	Ward 1.....	1,587
New Albany city	29,346	Ward 3.....	2,016	Ward 1.....	3,614	Ward 2.....	1,143
Ward 1.....	6,599	Ward 4.....	2,825	Ward 2.....	1,271	Ward 3.....	1,341
Ward 2.....	6,062	Shelbyville city	11,734	Ward 3.....	3,661	Ward 4.....	1,396
Ward 3.....	5,408	Ward 1.....	2,582	Ward 4.....	3,482		
Ward 4.....	5,198	Ward 2.....	2,186				
Ward 5.....	6,141	Ward 3.....	2,443				
		Ward 4.....	2,362				
		Ward 5.....	2,161				

URBANIZED AREA MAPS

Five urbanized areas, for which statistics are shown in table 9, are depicted in the following maps. The shaded areas, in combination, comprise the urbanized areas. To assist in locating the exact external boundaries of the areas, each boundary feature

(street segment, political boundary, or other) has been assigned a number. The boundary segments thus numbered are shown on the map and the features to which they apply are presented in the following key.

KEY TO NUMBERED BOUNDARY SEGMENTS

Evansville Urbanized Area

Main urbanized part: (1) New Harmony Way, (2) property line of St. Joseph Cemetery, (3) Little Cynthiana Rd., (4) corporate limits of Evansville, (5) Center-Pigeon township line, (6) corporate limits of Evansville, (7) Center-Pigeon township line, (8) unnamed stream, (9) Allen Rd., (10) I. C. R. R., (11) N. Y. C. R. R., (12) corporate limits of Evansville, (13) 6th Ave., (14) Zeidler Ave., (15) 5th Ave., (16) Allen Rd., (17) 6th Ave., (18) Huber Ave., (19) 5th Ave., (20) Gibson St.,

(21) Fulton Ave., (22) Idlewild Dr., (23) 1st Ave., (24) unnamed stream, (25) property line of Evansville Country Club, (26) Buena Vista Rd., (27) Stringtown Rd., (28) corporate limits of Evansville, (29) Stevens St., (30) Marshall St. and Marshall St. extension, (31) Knight Township Levee, (32) extension of Alvord Blvd. and Alvord Blvd., (33) Rheinhardt Ave., (34) corporate limits of Evansville, (35) Indiana-Kentucky state line, (36) Perry-Pigeon township line, (37) corporate limits of Evansville, (38) Henderson Rd., (39) property line of Howell Stockyard and extension of property line, (40) L. & N. R. R.,

(41) corporate limits of Evansville, (42) State Highway 62 (Broadway St.), (43) Carpentier Creek, (44) Perry-Union township line, (45) Red Bank Blvd., (46) Ogden Ave., (47) Red Bank Rd., (48) Nolan Ave., (49) Red Bank Blvd., (50) State Highway 62, (51) Middle Mt. Vernon Rd., (52) Red Bank Rd., (53) Hogue Rd., (54) L. & N. R. R., (55) L. & N. R. R. spur, (56) Hogue Rd., (57) Van Ness Ave., (58) Upper Mt. Vernon Rd., (59) Carpentier Creek, (60) corporate limits of Evansville.

Outlying urbanized parts: (61) Stockwell Rd., (62) Division St., (63) New Green River Rd., (64) State Highway 66, (65) extension of Cullen Ave., (66) Evansville Suburban Rwy., (67) Royal Ave., (68) Washington St., (69) New Green River Rd., (70) State Highway 66, (71) Kathleen Ave., (72) Jeanette Ave., (73) Fickas Ave., (74) Old Green River Rd., (75) Knight Township Levee, (76) Wathen Rd., (77) Culverson Ave., (78) Vann Ave.

Fort Wayne Urbanized Area

Main urbanized part: (1) Corporate limits of Fort Wayne, (2) property line of Salisbury Axles Plant, (3) corporate limits of Fort Wayne, (4) property line of J. B. Franke Park, (5) corporate limits of Fort Wayne, (6) Leo Rd., (7) Fernwood Ave., (8) Newport Ave. and Newport Ave. extension, (9) corporate limits of Fort Wayne, (10) Circumurban Blvd., (11) Trier Rd., (12) Glendale Dr. and Glendale Dr. extension, (13) corporate limits of Fort Wayne, (14) property line of U. S. Veterans Hospital, (15) Adams-St. Joseph township line, (16) corporate limits of Fort Wayne, (17) Wabash R. R., (18) Meyer Rd., (19) Pennsylvania R. R., (20) corporate limits of Fort Wayne,

(21) Moeller Rd., (22) Buster Dr., (23) Rudisill Blvd. and Rudisill Blvd. extension, (24) Hesse Cassel Rd., (25) corporate limits of Fort Wayne, (26) property line of McMillen Park, (27) corporate limits of Fort Wayne, (28) Allerton Blvd., (29) Standish Dr., (30) Alexander Dr., (31) Paulding Rd., (32) Winter St., (33) Farwood Ave., (34) Decatur Rd., (35) Paulding Rd., (36) Lafayette St., (37) Hawthorn St., (38) Decatur Rd., (39) corporate limits of Fort Wayne, (40) Calhoun St., (41) Pursley Dr., (42) Fairfield Ave., (43) corporate limits of Fort Wayne, (44) Dutch Rd., (45) L. E. & W. R. R.

Outlying urbanized part: (46) Bluffton Rd. (Cunnison Ave.), (47) Liberty Dr., (48) Lower Huntington Rd., (49) Koester Dr., (50) Dale Dr., (51) Bluffton Rd. (Cunnison Ave.), (52) Westward Dr., (53) Beaty Ave., (54) McArthur Dr., (55) Baer Rd., (56) Thurber Ave., (57) Kumfer Ave., (58) Lower Huntington Rd., (59) L. E. & W. R. R., (60) Fairfield Ditch, (61) Baer Rd., (62) Westmore Ave., (63) Fernwood Ave., (64) Elmhurst Dr., (65) Hayden Rd., (66) Sand Point Rd., (67) L. E. & W. R. R., (68) extension of Broadripple Dr. and Broadripple Dr., (69) Orchard Lane, (70) Prairie Grove Dr., (71) Old Trail Rd.

Indianapolis Urbanized Area

Main urbanized part: (1) Corporate limits of Indianapolis, (2) corporate limits of Rocky Ripple, (3) 52d St., (4) Grandview Rd., (5) Northwestern Rd., (6) 54th St., (7) Platt-Whitehead Rd., (8) 56th St., (9) corporate limits of Crows Nest excluding Crows

Nest, (10) corporate limits of Rocky Ripple, (11) corporate limits of Indianapolis, (12) corporate limits of Meridian Hills, (13) corporate limits of Williams Creek, (14) Pennsylvania Ave., (15) 86th St., (16) College Ave., (17) corporate limits of Williams Creek, (18) College Ave., (19) property line of Indiana State School for the Blind, (20) Westfield Rd.,

(21) 77th St., (22) Shady Lane, (23) due south line, (24) White River, (25) extension of Keystone Ave. and Keystone Ave., (26) 75th St., (27) Ralston Ave., (28) corporate limits of Ravenswood, (29) 71st St., (30) Keystone Ave., (31) drainage ditch, (32) extension of Temple Ave. and Temple Ave., (33) 71st St., (34) Keystone Ave., (35) corporate limits of Indianapolis, (36) Kessler Blvd. (59th St.), (37) power line, (38) N. Y. C. & S. L. R. R., (39) 56th St., (40) Keystone Ave.,

(41) corporate limits of Indianapolis, (42) Fall Creek, (43) high tension power line, (44) Sherman Dr., (45) corporate limits of Indianapolis, (46) Ridgeview Dr., (47) 42d St., (48) Shadeland Rd., (49) C. C. C. & S. L. R. R., (50) corporate limits of Lawrence, (51) Pendleton Pike (Massachusetts Ave.), (52) Kitley Ave., (53) corporate limits of Indianapolis, (54) 32d St., (55) Massachusetts Ave., (56) Lesley Ave., (57) 30th St., (58) Butler Ave., (59) 25th St., (60) Center-Warren township line,

(61) corporate limits of Indianapolis, (62) C. C. C. & S. L. R. R., (63) Hawthorne Lane, (64) corporate limits of Indianapolis, (65) Ritter Ave., (66) 21st St., (67) Bolton Ave., (68) 22d St., (69) corporate limits of Indianapolis, (70) property line of Naval Ordnance Plant, (71) corporate limits of Warren Park, (72) Shadeland Dr., (73) 16th St., (74) extension of Shortridge Rd. and Shortridge Rd., (75) 10th St., (76) Sadlier Dr., (77) Michigan St., (78) Richardt Ave., (79) Washington St. (U. S. Highway 40), (80) Adrian Ave.,







(81) 10th St., (82) property line of Warren Central High School, (83) North Whittfield St. (Galeston St.), (84) Washington St. (U. S. Highway 40), (85) Whittfield St., (86) Pennsylvania R. R., (87) Shortridge Rd., (88) 10th St., (89) Shadeland Dr., (90) corporate limits of Warren Park, (91) corporate limits of Indianapolis, (92) Arlington Ave., (93) Pennsylvania R. R., (94) corporate limits of Indianapolis, (95) Center-Warren township line, (96) Orange St., (97) Bean Creek, (98) Terrace Ave., (99) extension of Forest Ave. and Forest Ave., (100) Minnesota St.,

(101) Bean Creek, (102) Center-Warren township line, (103) Raymond St., (104) Worcester Ave., (105) Southeastern Ave. (Michigan Rd., State Highway 29), (106) Temperance St. (Linwood St.), (107) Naomi St., (108) Grant Ave., (109) Southeastern Ave., (110) corporate limits of Indianapolis, (111) Sherman Dr., (112) C. C. C. & S. L. R. R., (113) corporate limits of Indianapolis, (114) Bethel Ave., (115) Hobart St., (116) corporate limits of Beech Grove, (117) Lick Creek, (118) Carson St., (119) Rural St., (120) National Ave.,

(121) Keystone Ave., (122) Werges St., (123) Harlan Ave., (124) Murry St., (125) Villa Ave., (126) Center-Perry township line, (127) corporate limits of Indianapolis, (128) Sumner Ave., (129) State Ave., (130) National Ave., (131) Carson Ave., (132) Hanna Ave., (133) Atlas St. (Walcott St.) and Atlas St. extension, (134) Lick Creek, (135) extension of Mathews St. and Mathews St., (136) Thompson St., (137) extension of Keystone Ave. and Keystone Ave., (138) Whalen Ave., (139) Hardegan St., (140) Center Church Rd.,

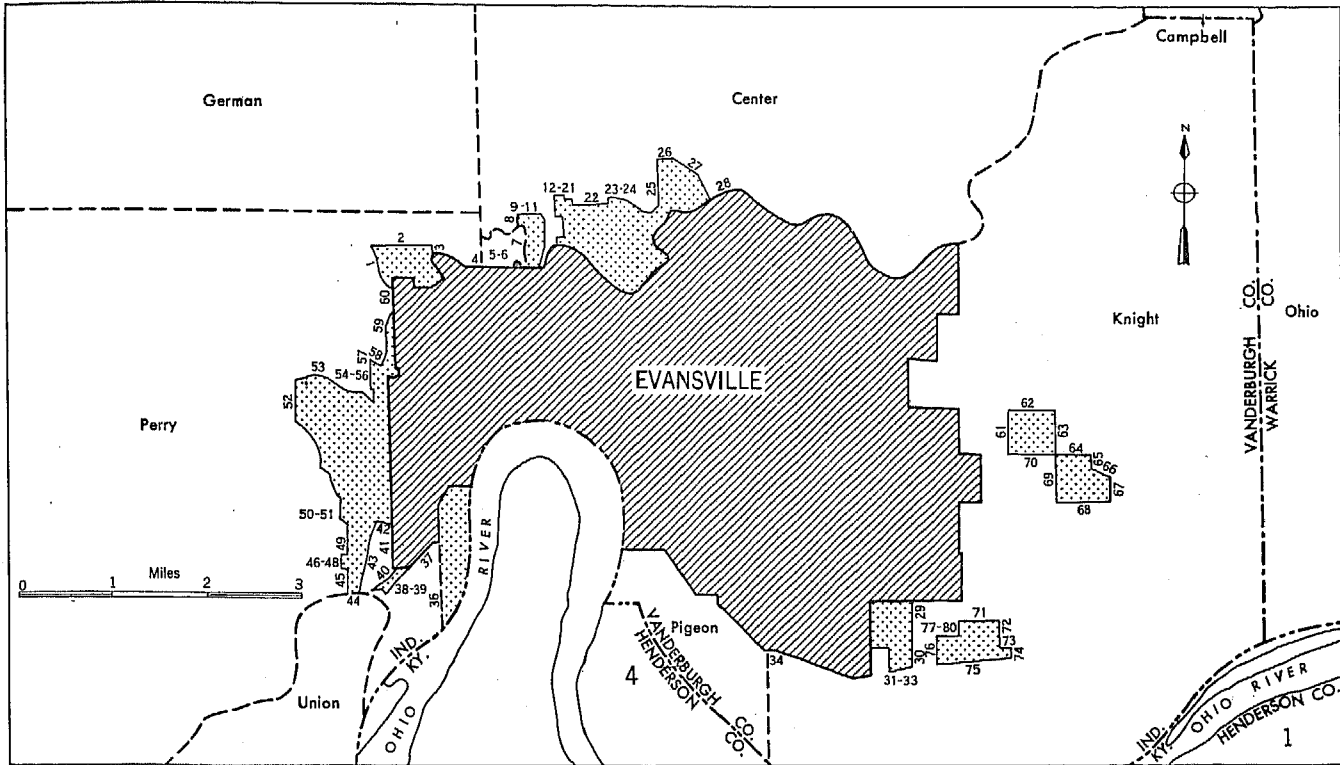
(Continued on p. 14-28)

KEY TO SYMBOLS

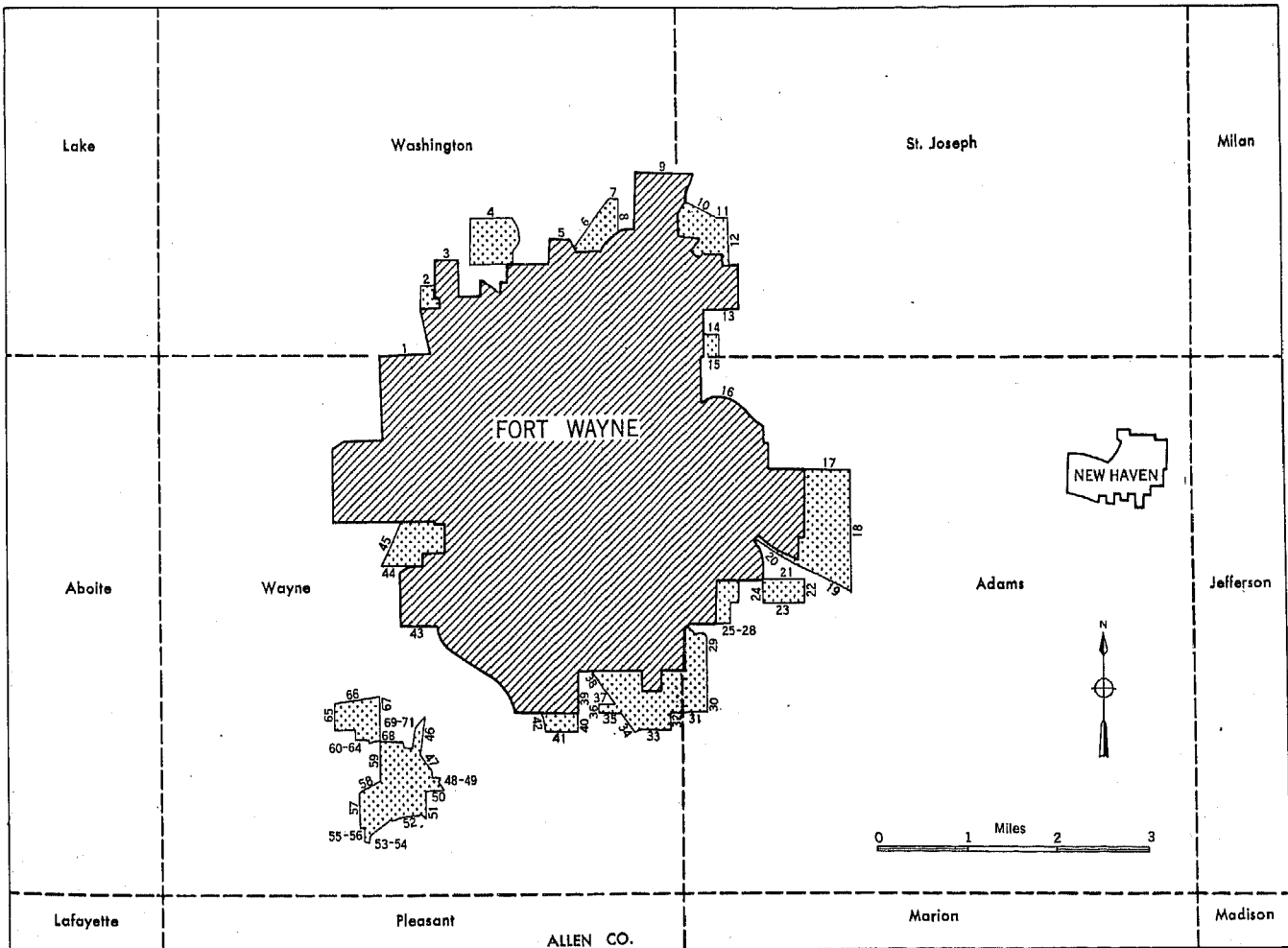
-  Incorporated parts
-  Unincorporated parts
-  12
-  State line
-  County line
-  Minor civil division line

NUMBER OF INHABITANTS
EVANSVILLE URBANIZED AREA

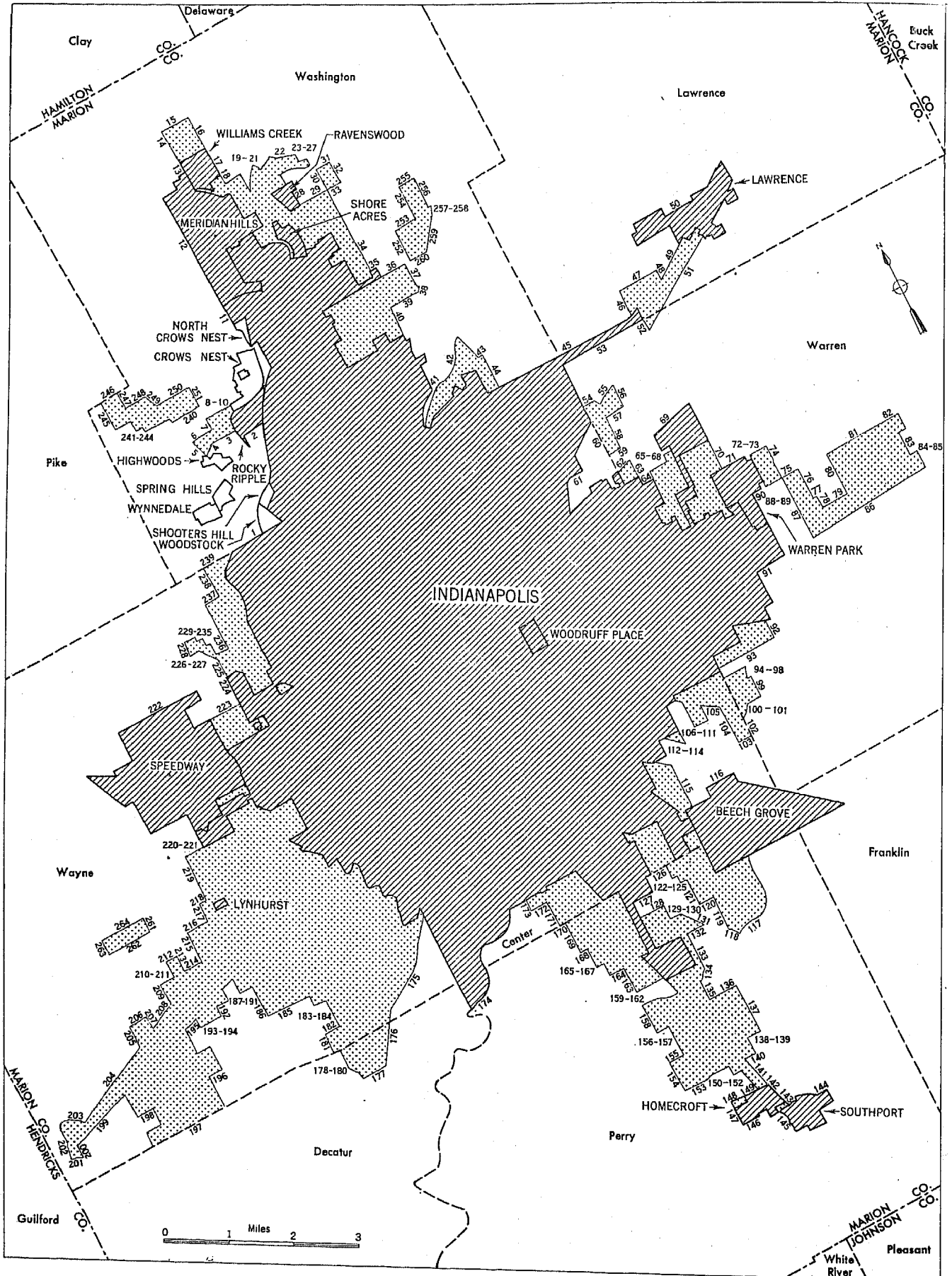
14-25



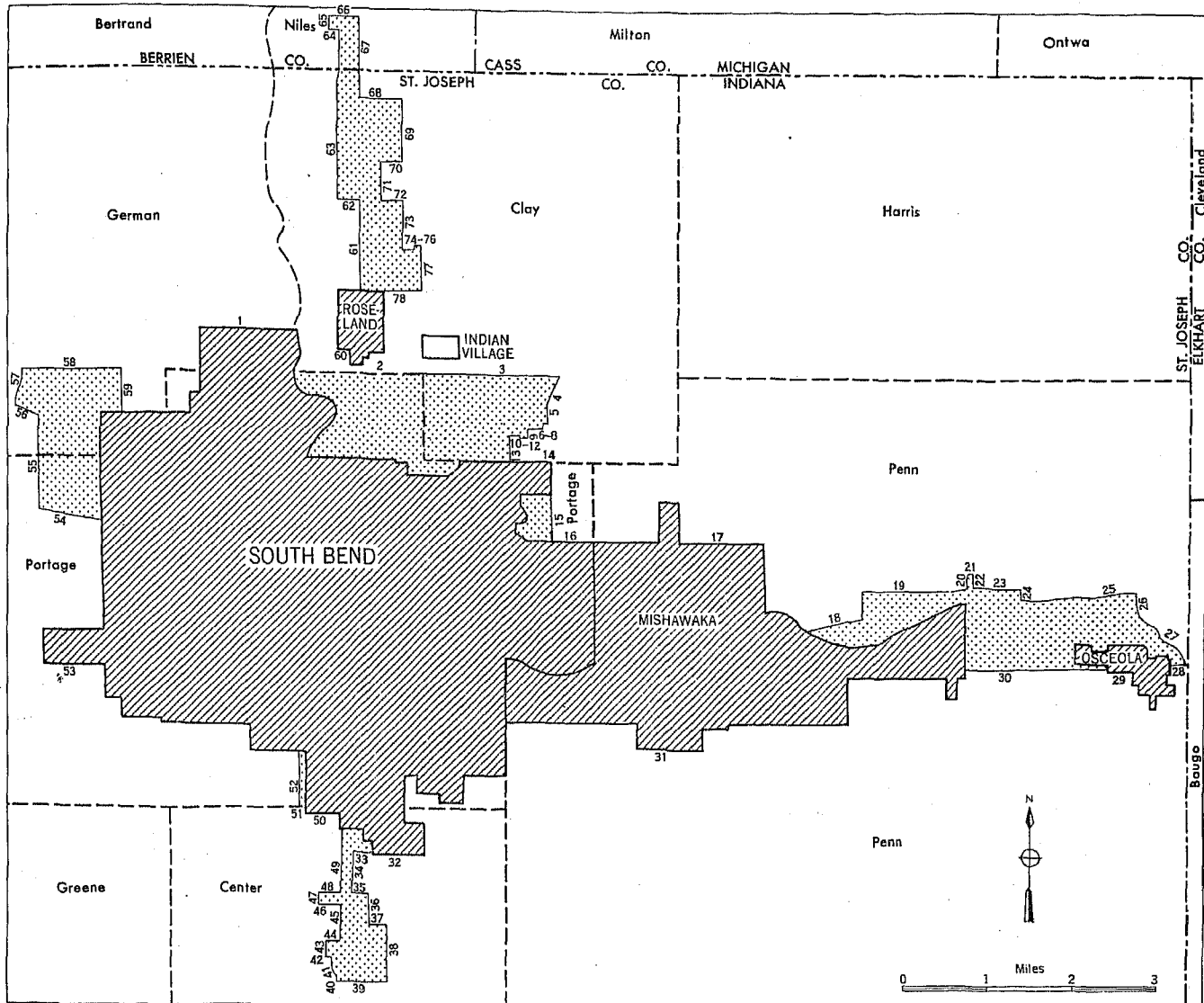
FORT WAYNE URBANIZED AREA



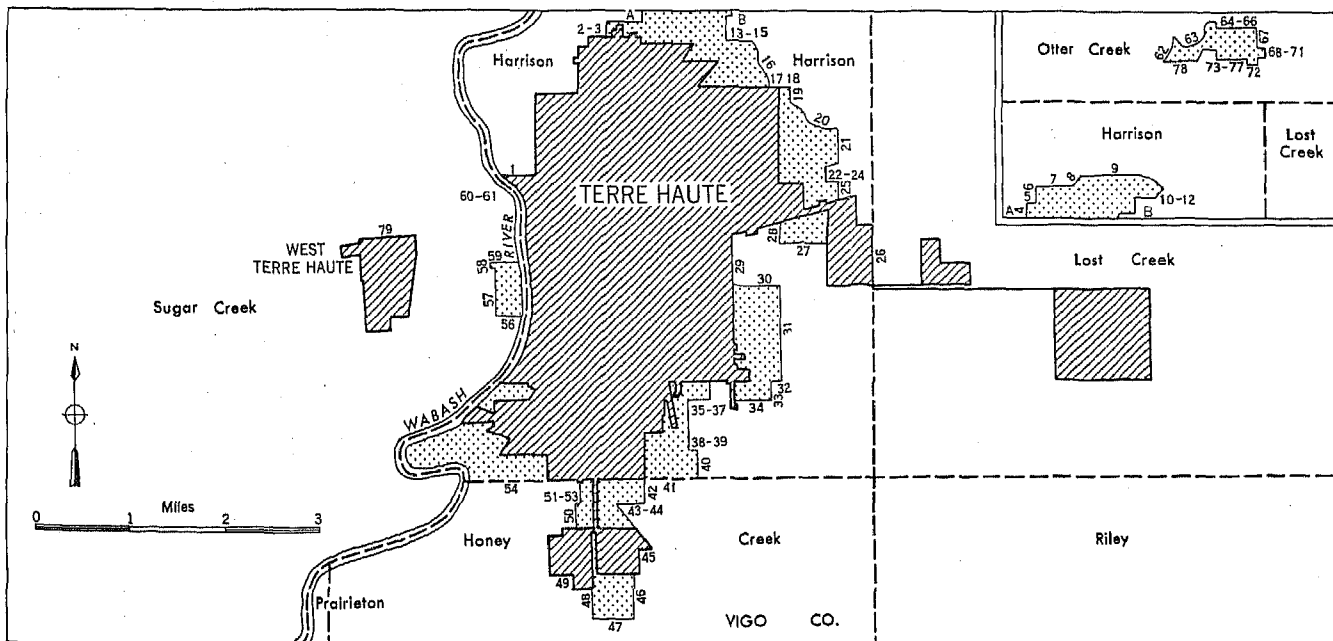
INDIANAPOLIS URBANIZED AREA



SOUTH BEND URBANIZED AREA



TERRE HAUTE URBANIZED AREA



(141) Pennsylvania R. R., (142) corporate limits of Homecroft, (143) Pennsylvania R. R., (144) corporate limits of Southport, (145) Madison Ave. (State Highway 431), (146) corporate limits of Homecroft, (147) Shelby St., (148) Banta Rd., (149) corporate limits of Homecroft, (150) Madison Ave. (State Highway 431), (151) Stevens St., (152) Orinoco Ave., (153) Stop 8 Rd. (Center Church Rd.), (154) East St., (155) Epler Ave., (156) Camden St., (157) Thompson St., (158) East St., (159) Lick Creek, (160) Madison Ave.,

(161) corporate limits of Indianapolis, (162) Lawrence Ave., (163) East St., (164) Hanna Ave., (165) Brill St., (166) Atlantic St., (167) Pennsylvania St., (168) Sumner Ave., (169) Meridian Ave., (170) Center-Perry township line, (171) extension of Capitol Ave. and Capitol Ave., (172) Gimber Ave., (173) Bluff Rd., (174) corporate limits of Indianapolis, (175) State Highway 67, (176) Mooresville Rd., (177) Mars Hill Rd., (178) State Ditch Creek, (179) Fleming Ave., (180) Decatur-Wayne township line, (181) Westbrook Ave., (182) Gadsden St., (183) 4th Ave., (184) property line of Stout Field, (185) Raymond St., (186) Lynn-hurst St., (187) Minnesota St., (188) Ingomar St., (189) Pennsylvania R. R., (190) Mickley Ave., (191) Minnesota St., (192) Lawndale St. (Earl Ave.), (193) Woodward St. (Beecher St.), (194) High School Rd., (195) Pennsylvania R. R., (196) property line of Indianapolis Municipal Airport, (197) Decatur-Wayne township line, (198) property line of Indianapolis Municipal Airport, (199) Pennsylvania R. R., (200) Bridgeport Rd.,

(201) drainage ditch, (202) Little White Lick Creek, (203) branch of Little White Lick Creek, (204) Washington St. (U. S. Highway 40), (205) Girls School Rd. (Hardin Rd.), (206) Howard St., (207) Luzerne St., (208) Washington St. (U. S. Highway 40), (209) Brandt St., (210) West Morris St., (211) High School Rd., (212) Gregory Dr., (213) extension of Fruitdale St. and Fruitdale St., (214) West Morris St., (215) Mickley Ave., (216) Oliver St., (217) Biltmore Ave. and Biltmore Ave. extension, (218) C. C. C. & S. L. R. R., (219) Lynnhurst Dr., (220) Vermont Ave.,

(221) corporate limits of Indianapolis, (222) corporate limits of Speedway, (223) 21st St., (224) corporate limits of Indianapolis, (225) Tibbs Ave., (226) Lafayette Rd., (227) 30th St., (228) Little Eagle Creek, (229) 32d St., (230) Guion Rd., (231) Congress St., (232) extension of Alton St., (233) 30th St., (234) Tibbs Ave., (235) Udell St., (236) Kessler Blvd., (237) unnamed road, (238) property line of Marian College, (239) Washington-Wayne township line.

Outlying urbanized parts: (240) 57th St., (241) Northwestern Rd., (242) property line of Glen Haven Memorial Park, (243) extension of Estate Ave. and Estate Ave., (244) Catalpa Ave., (245) Concord Ave., (246) Pike-Washington township line, (247) Estate Ave., (248) 60th St., (249) Northwestern Rd., (250) Catalpa Ave. and Catalpa Ave. extension, (251) Platt-Whitehead Rd.,

(252) North La Salle St., (253) 62d St., (254) Sherman Dr., (255) 65th St., (256) Dean Rd., (257) 62d St., (258) Allisonville Rd., (259) Nickel Plate R. R. (N. Y. C. & S. L. R. R.), (260) Kessler Blvd., (261) High School Rd., (262) C. C. C. & S. L. R. R., (263) Furman St., (264) Rockville Rd.

South Bend Urbanized Area

Main urbanized parts: (1) Corporate limits of South Bend, (2) Clay-Portage township line, (3) Douglas Rd., (4) South Bend Ave. (Edwardsberg Ave.), (5) 30th St., (6) Dunn Rd., (7) 29th St., (8) Bryan St., (9) Northern Ave., (10) Rose St., (11) Maple Lane Ave., (12) Roosevelt St., (13) Ironwood Rd., (14) corporate limits of South Bend, (15) property line of country club, (16) corporate limits of South Bend, (17) corporate limits of Mishawaka,

(18) property line of Michigan Indiana Electric Power Co., (19) Jefferson Highway, (20) Hoover St.,

(21) Fillmore Ave., (22) Pershing Rd., (23) Jefferson Highway, (24) Buckeye Rd. and Buckeye Rd. extension, (25) St. Joseph River, (26) Baugo Bay, (27) Baugo Creek, (28) N. Y. C. R. R., (29) corporate limits of Osceola, (30) N. Y. C. R. R., (31) corporate limits of Mishawaka, (32) corporate limits of South Bend, (33) Ireland Rd., (34) Dixie Highway (Michigan St.), (35) Jackson Rd., (36) St. Joseph St., (37) Highland Ave., (38) Fellows St., (39) Kern Rd., (40) Dixie Highway (Michigan St.),

(41) Main St., (42) Gillmer St., (43) Scott St., (44) Dice St., (45) Main St., (46) Jewell Ave., (47) Scott St., (48) Jackson Rd., (49) Main St. and Main St. extension, (50) corporate limits of South Bend, (51) Center-Portage township line, (52) property line of Studebaker Motors Co., (53) corporate limits of South Bend, (54) C. S. S. & S. B. R. R., (55) Mayflower Rd., (56) Lincoln Trail, (57) Butternut Trail, (58) Douglas Rd. (Lathrop Ave.), (59) Millet Rd.

Outlying urbanized part: (60) Corporate limits of Roseland, (61) Dixie Highway (U. S. Highway 31), (62) Brick Rd., (63) Kenilworth Rd., (64) unnamed road, (65) unnamed road, (66) Station 5 Rd., (67) Dixie Highway (U. S. Highway 31), (68) Palisade Ave., (69) Hollyhock Rd., (70) Auten Rd., (71) Roseland Ave., Roseland Ave. extension, Roseland Ave., Roseland Ave. extension and Roseland Ave., (72) Brick Rd., (73) Hollyhock Rd., (74) Darden Rd., (75) Juniper Rd., (76) Darden Rd., (77) Miller Rd., (78) Cleveland Rd.

Terre Haute Urbanized Area

Main urbanized part: (1) Corporate limits of Terre Haute, (2) 11th St., (3) Carl Ave., (4) 13th St., (5) Lee Ave., (6) 13½ St., (7) Fort Harrison Ave., (8) Lafayette Ave. (U. S. Highway 41), (9) C. M. S. P. & P. R. R., (10) C. C. C. & S. L. R. R., (11) Prairie Ave., (12) 27th St., (13) Lost Creek, (14) 25th St., (15) Florida Ave., (16) Lost Creek, (17) corporate limits of Terre Haute, (18) Maple Ave., (19) Watson Ave. and Watson Ave. extension, (20) Lost Creek,

(21) C. M. S. P. & P. R. R., (22) Pennsylvania R. R., (23) Fruitridge Ave., (24) Locust St. and Locust St. extension, (25) C. M. S. P. & P. R. R., (26) corporate limits of Terre Haute, (27) Hudson Blvd., (28) Brown Ave., (29) corporate limits of Terre Haute, (30) Poplar St., (31) Brown Ave., (32) Hullman Ave., (33) 31st St., (34) McKeen St., (35) corporate limits of Terre Haute, (36) 23d St., (37) McKeen St., (38) 19th St., (39) Helen Ave., (40) 21st St.,

(41) Harrison-Honey Creek township line, (42) 13th St., (43) Royse Ave., (44) E. I. & T. H. R. R., (45) corporate limits of Terre Haute, (46) 12th St., (47) Spring Hill Ave., (48) 7th St. (U. S. Highway 41), (49) corporate limits of Terre Haute, (50) 5th St., (51) Henil Ave., (52) 6th St., (53) corporate limits of Terre Haute, (54) Harrison-Honey Creek township line, (55) Harrison-Sugar Creek township line, (56) extension of Sheets St. and Sheets St., (57) Watson Ave., Watson Ave. extension, Watson Ave. and Watson Ave. extension, (58) unnamed road, (59) Wabash Ave. (U. S. Highway 40), (60) Harrison-Sugar Creek township line, (61) extension of 2d Ave.

Outlying urbanized parts: (62) Lafayette Ave. (U. S. Highway 41), (63) Otter Creek, (64) C. & E. I. R. R., (65) extension of Fruitridge Ave. and Fruitridge Ave., (66) Tuttle Ave., (67) Hendrich St. (Michigan St.), (68) Main St., (69) Mullikin St., (70) Parks St., (71) Hendrich St. (Michigan St.), (72) Sycamore Ave. (Phillips Ave.), (73) Pierson St., (74) Parks St., (75) Fruitridge Ave., (76) Main St. (Park St.), (77) C. & E. I. R. R., (78) Sycamore Ave. (Phillips Ave.), (79) corporate limits of West Terre Haute.