

# NUMBER OF INHABITANTS

## Idaho

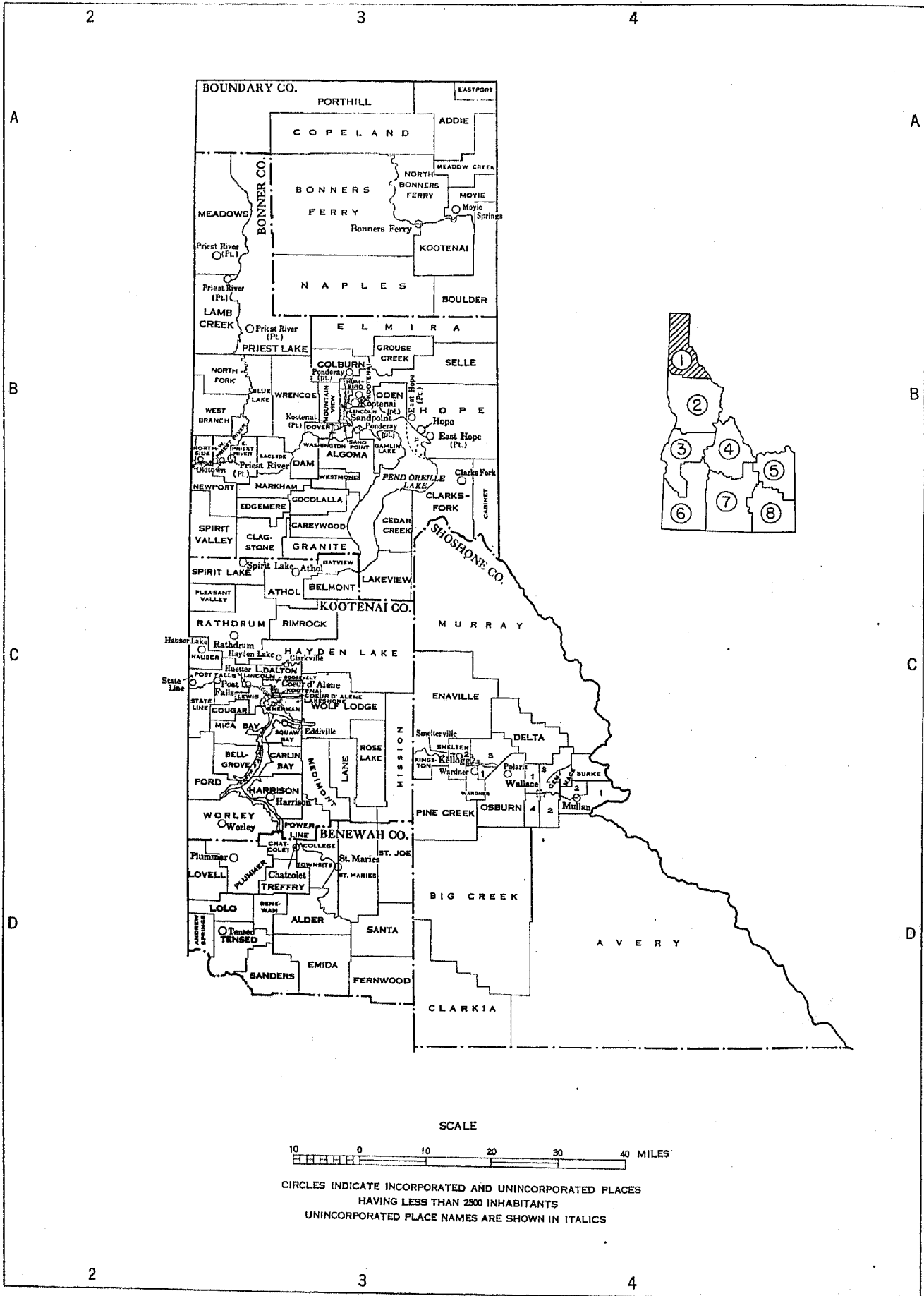
### LIST OF TABLES

[Page numbers listed here omit the State prefix number which appears as part of the page number for each page. The prefix for this State is 12]

Table	Page
1.—Population of Idaho, urban and rural: 1870 to 1950.....	10
2.—Population in groups of places according to size: 1950.....	10
3.—Population in groups of places according to size: 1900 to 1950.....	10
4.—Population of cities of 10,000 or more from earliest census to 1950.....	11
5.—Area and population of counties, urban and rural: 1930 to 1950.....	12
6.—Population of counties by minor civil divisions: 1930 to 1950.....	13
7.—Population of all incorporated places and of unincorporated places of 1,000 or more: 1950 and 1940.....	19
8.—Population of cities of 5,000 or more, by wards: 1950.....	20
9.—Population of urbanized areas: 1950.....	-

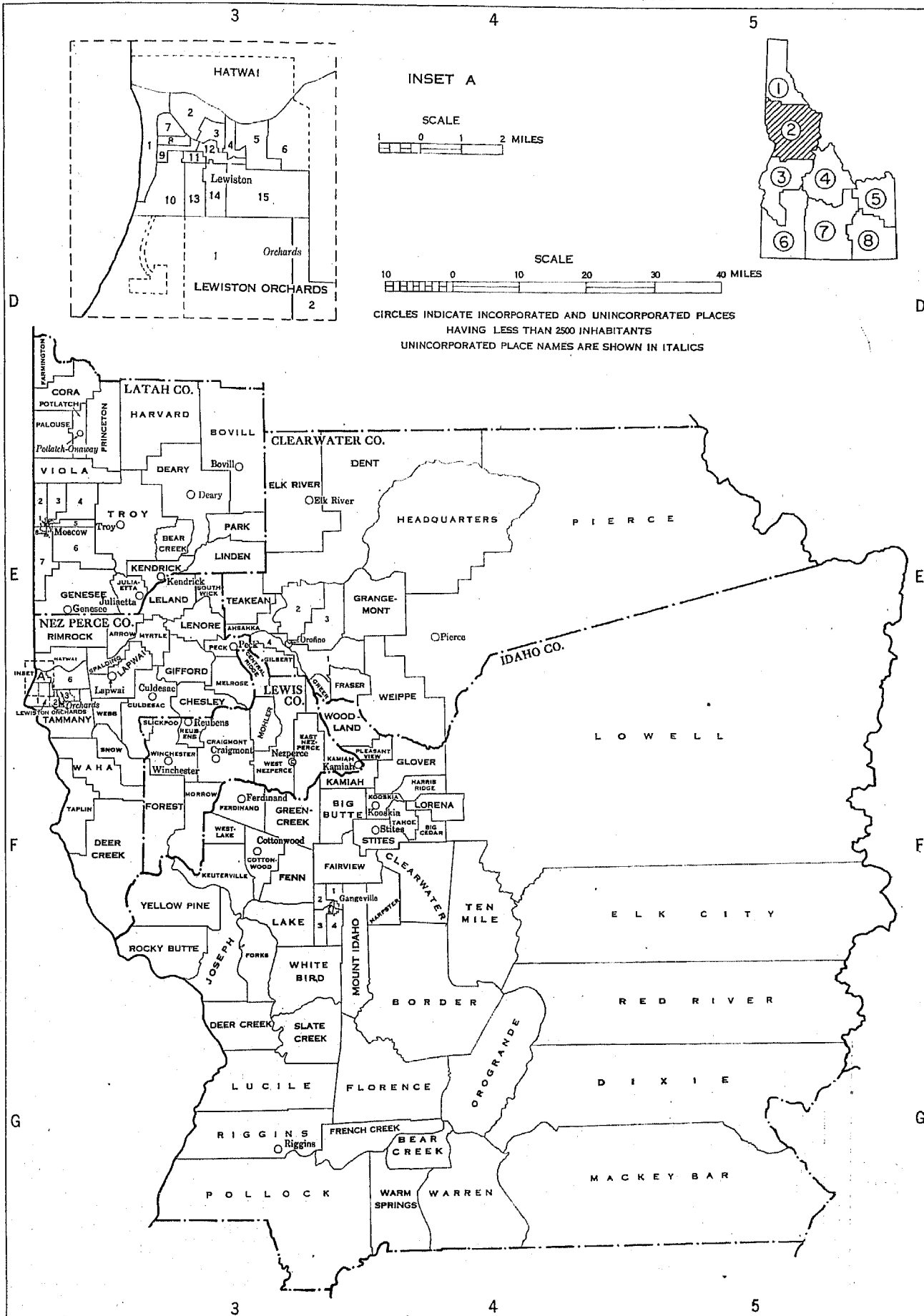
12-1

IDAHO—SECTION 1  
MINOR CIVIL DIVISIONS—ELECTION PRECINCTS



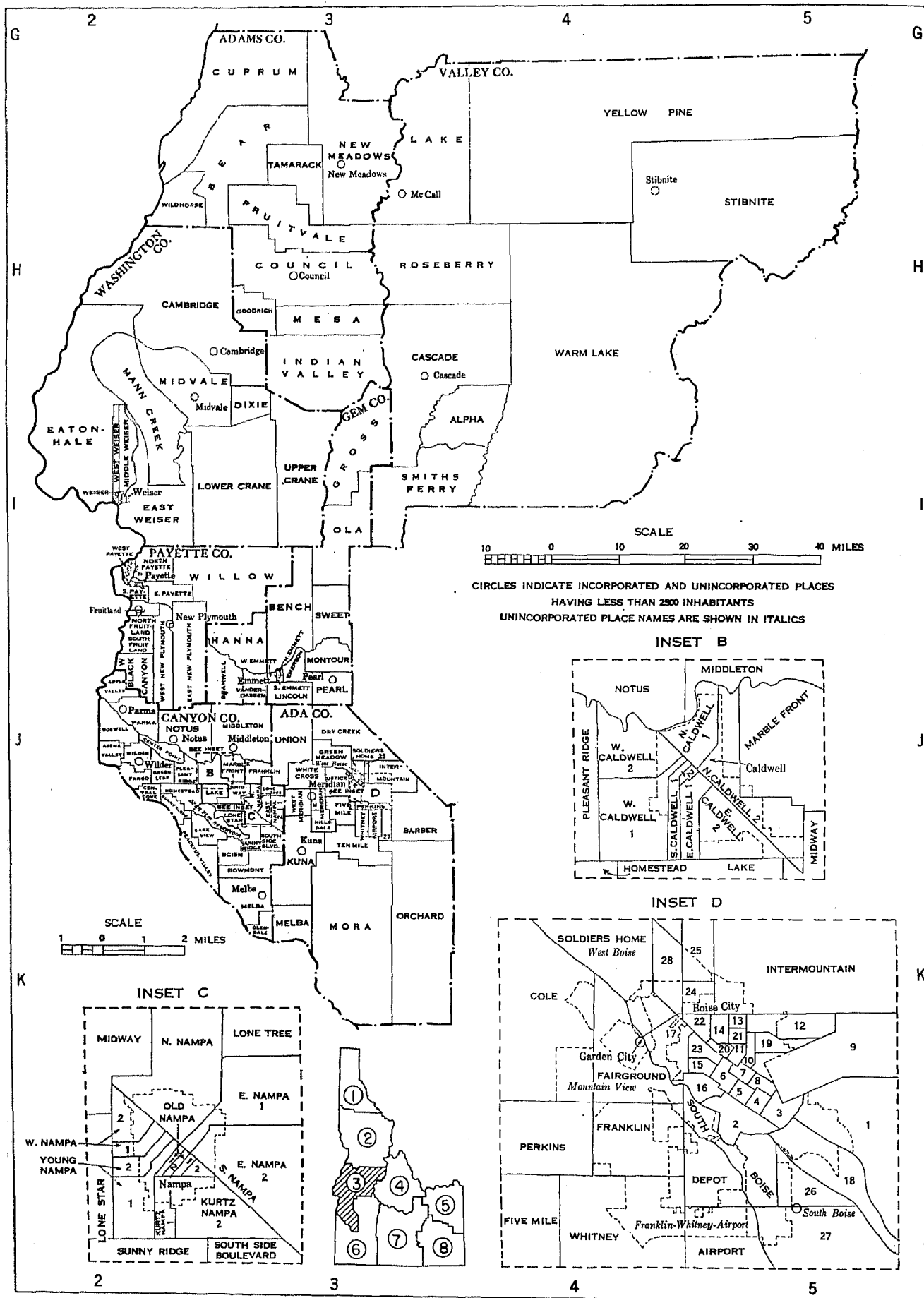
Large-scale copies of this map may be purchased from Superintendent of Documents, U. S. Government Printing Office, Washington 25, D. C.

IDAHO—SECTION 2  
 MINOR CIVIL DIVISIONS—ELECTION PRECINCTS

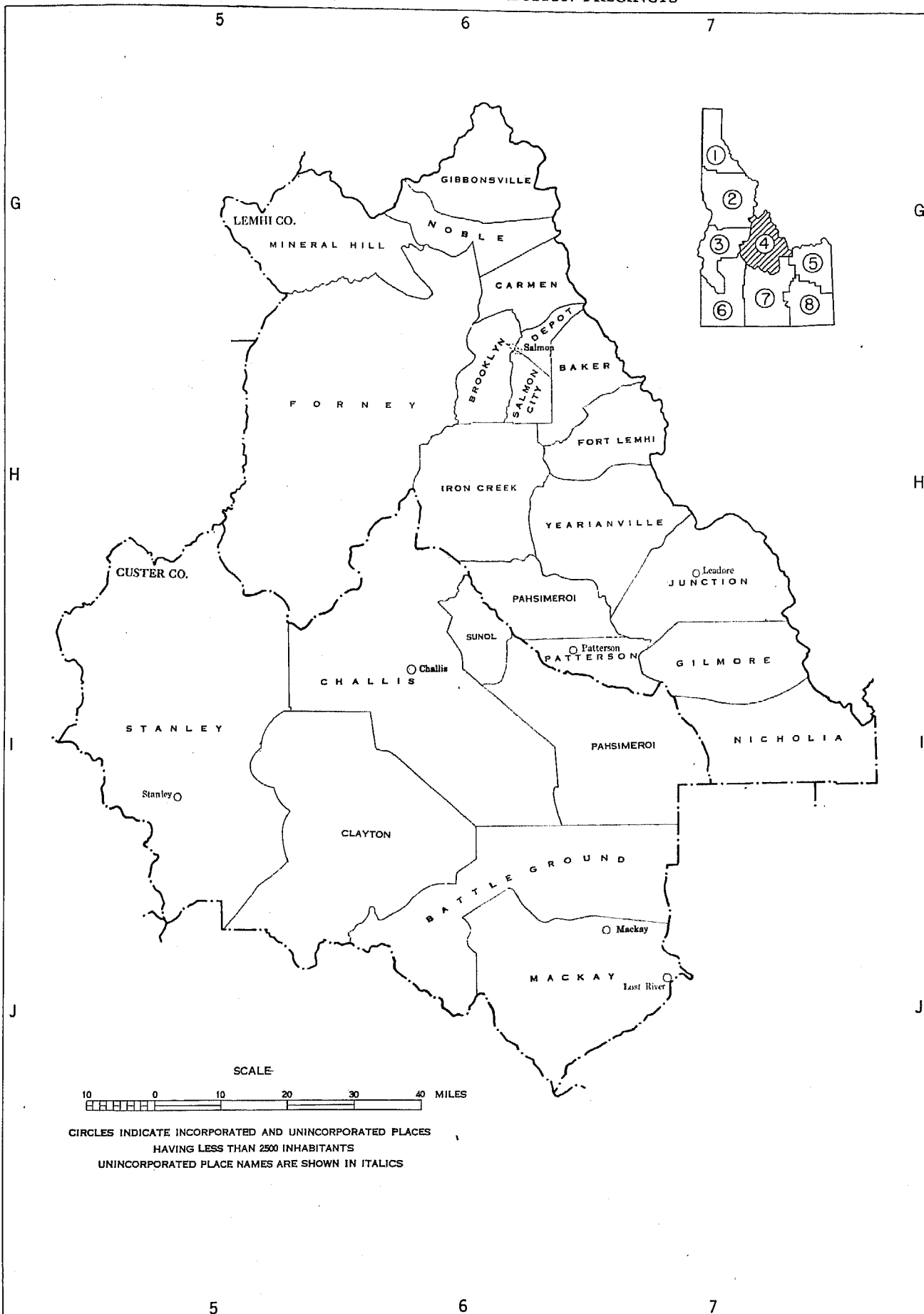


IDAHO—SECTION 3

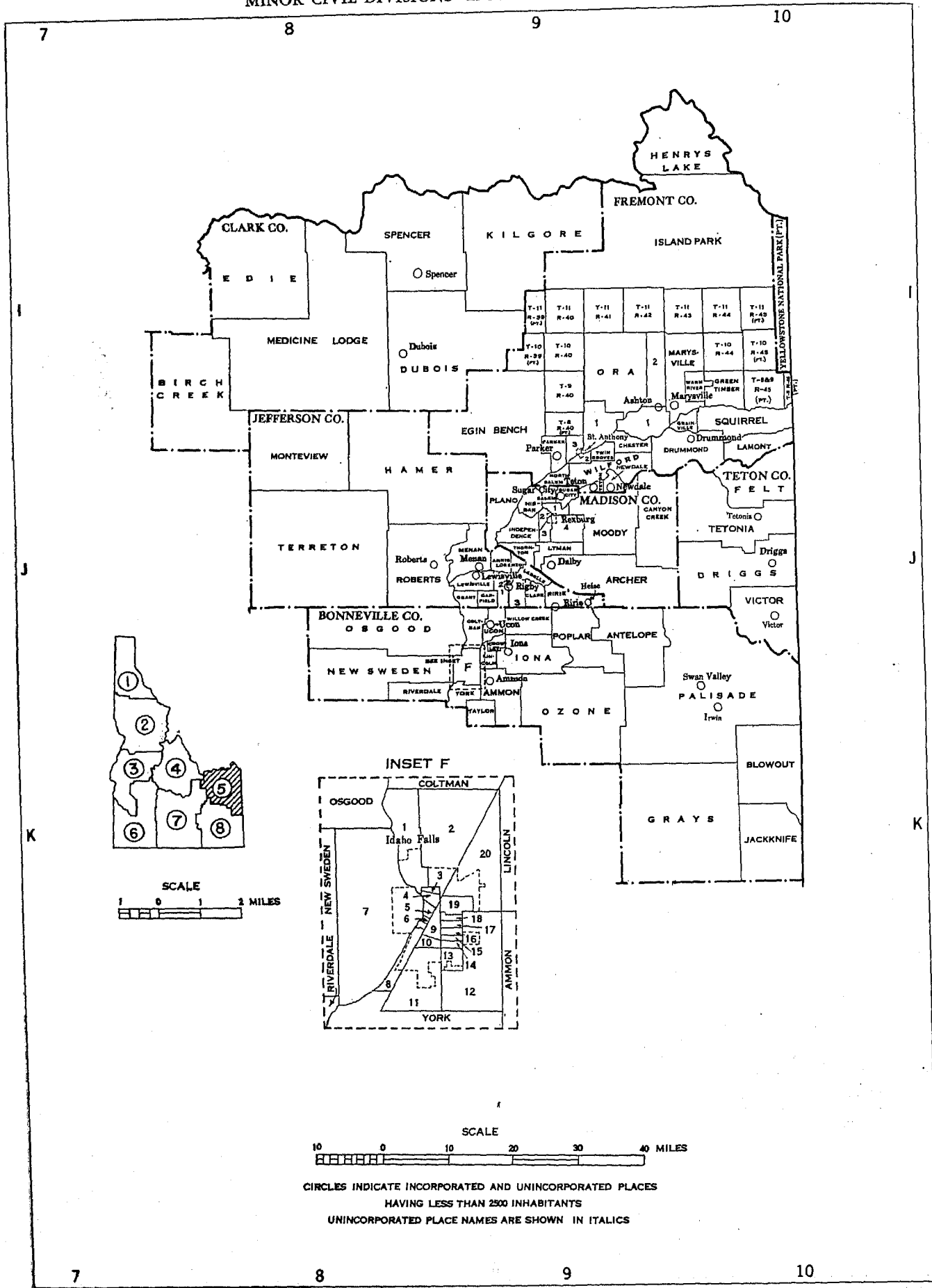
MINOR CIVIL DIVISIONS—ELECTION PRECINCTS



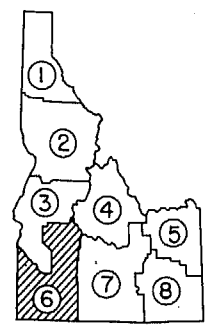
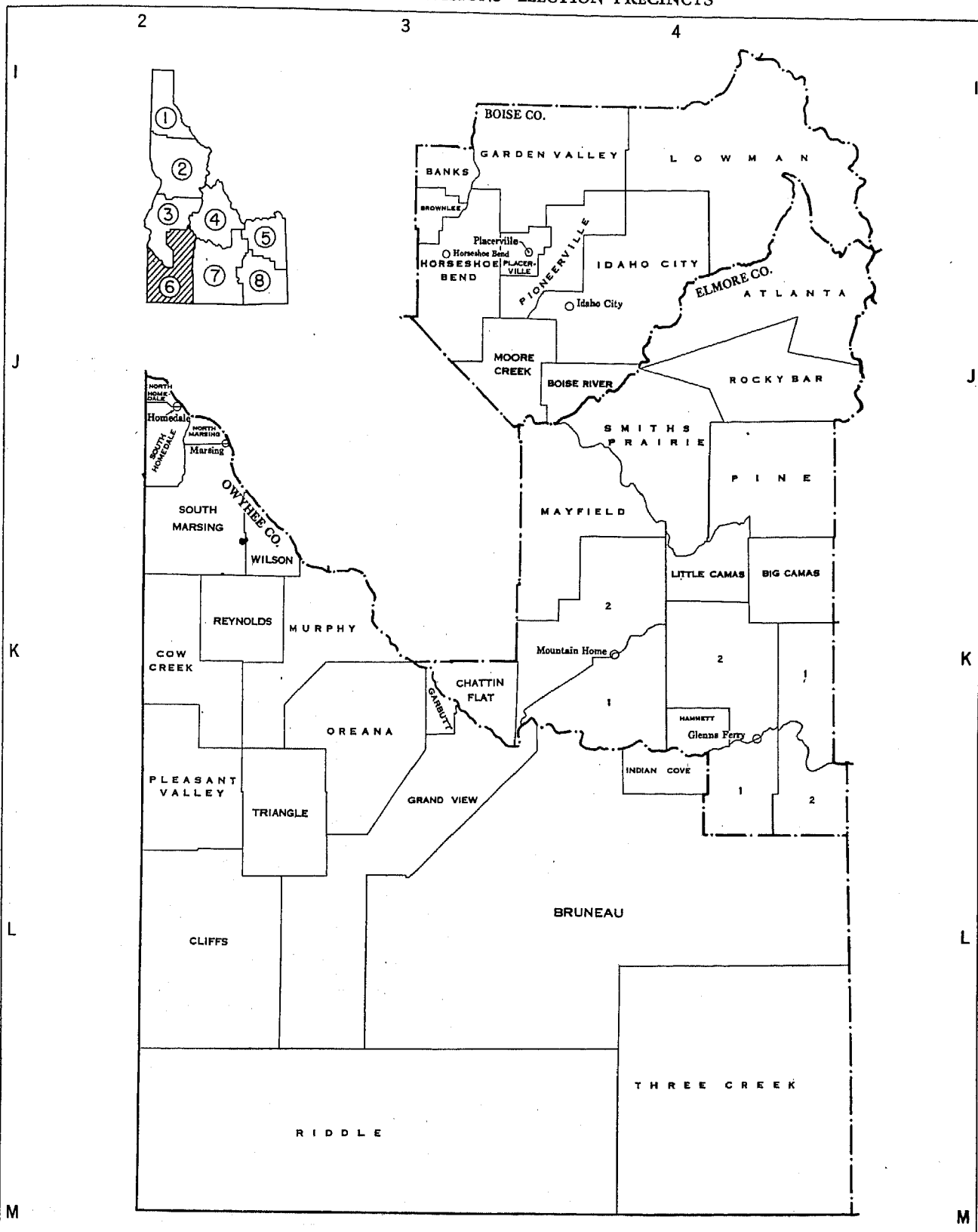
IDAHO—SECTION 4  
 MINOR CIVIL DIVISIONS—ELECTION PRECINCTS



IDAHO—SECTION 5  
MINOR CIVIL DIVISIONS—ELECTION PRECINCTS



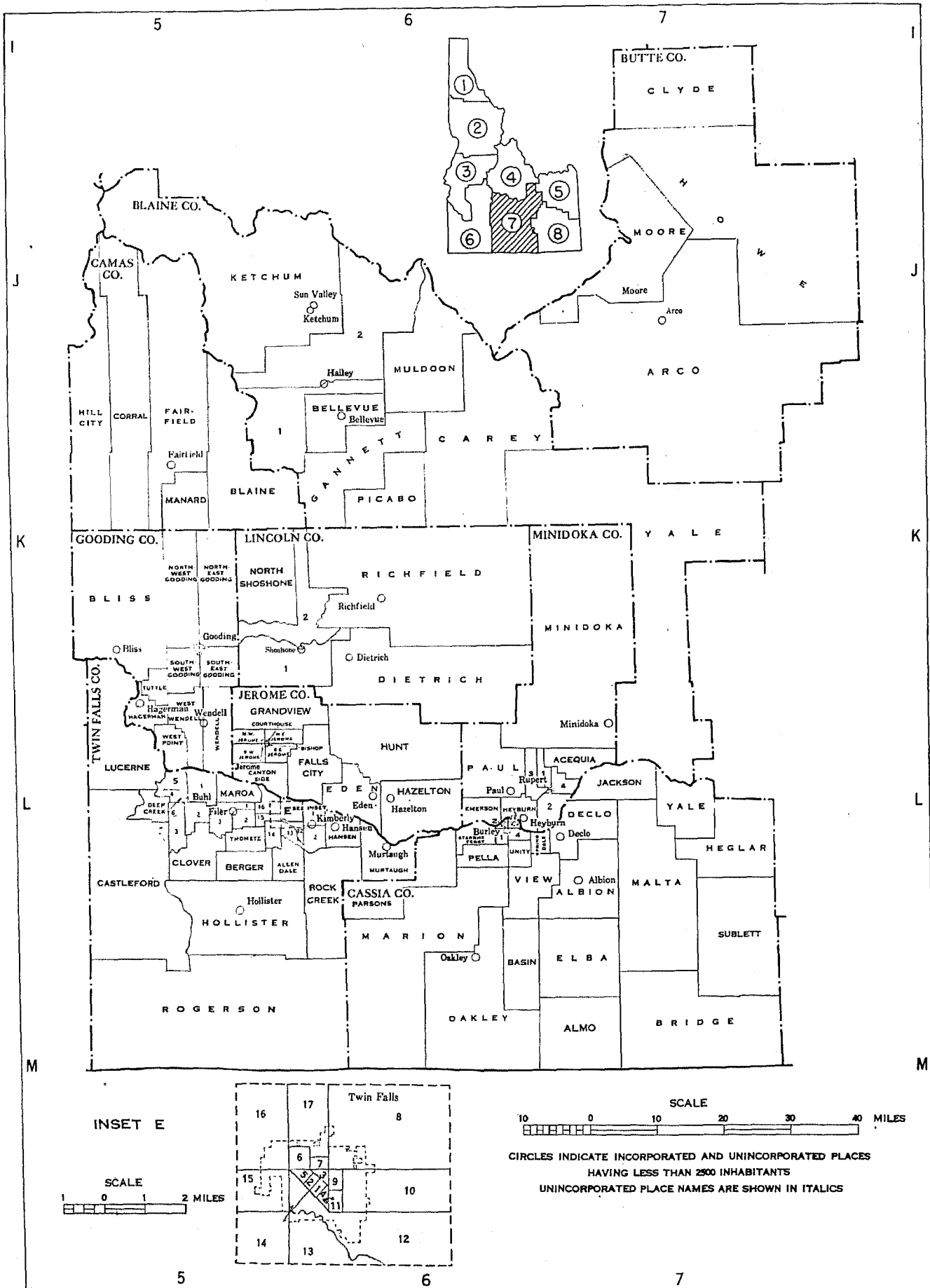
IDAHO—SECTION 6  
 MINOR CIVIL DIVISIONS—ELECTION PRECINCTS



SCALE  
 10 0 10 20 30 40 MILES

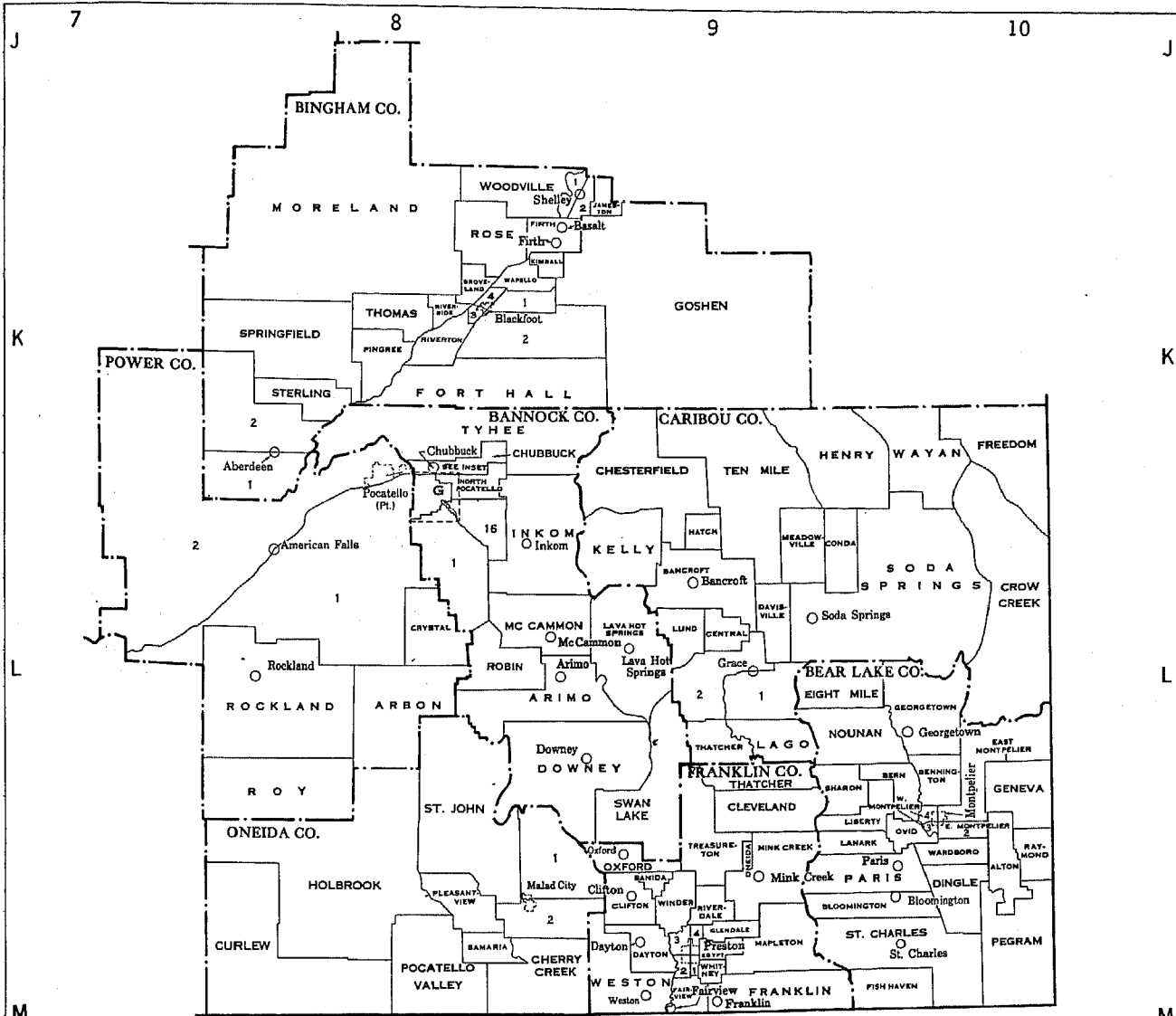
CIRCLES INDICATE INCORPORATED AND UNINCORPORATED PLACES  
 HAVING LESS THAN 2500 INHABITANTS  
 UNINCORPORATED PLACE NAMES ARE SHOWN IN ITALICS

IDAHO—SECTION 7  
MINOR CIVIL DIVISIONS—ELECTION PRECINCTS

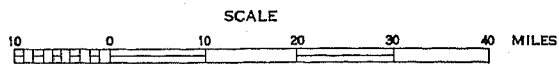
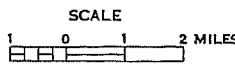
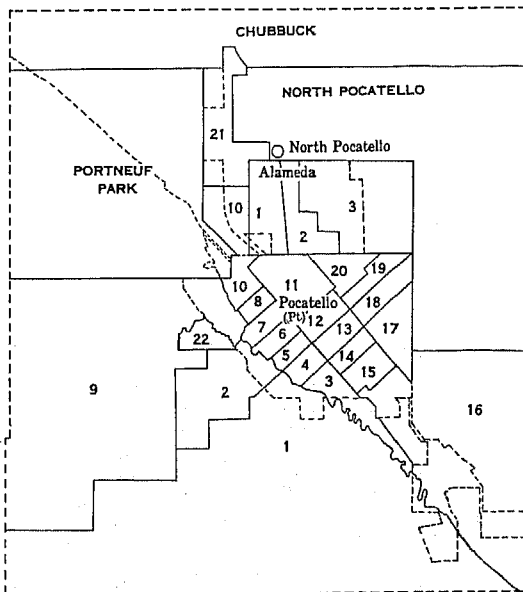




IDAHO—SECTION 8  
MINOR CIVIL DIVISIONS—ELECTION PRECINCTS



INSET G



CIRCLES INDICATE INCORPORATED AND UNINCORPORATED PLACES  
HAVING LESS THAN 2500 INHABITANTS  
UNINCORPORATED PLACE NAMES ARE SHOWN IN ITALICS

Table 1.—POPULATION OF IDAHO, URBAN AND RURAL: 1870 TO 1950

[For description of new and old urban definitions, see text. Percent not shown where base is less than 100]

Census date	The State			Urban territory				Rural territory			Percent of total	
	Population	Increase over preceding census		Number of urban places <sup>1</sup>	Population	Increase over preceding census		Population	Increase over preceding census		Urban	Rural
		Number	Percent			Number	Percent		Number	Percent		
New urban definition, 1950 (Apr. 1)	588,637	63,764	12.1	33	252,549	-----	-----	336,088	-----	-----	42.9	57.1
Old urban definition:												
1950 (Apr. 1)	588,637	63,764	12.1	29	234,138	57,430	32.5	354,499	6,334	1.8	39.8	60.2
1940 (Apr. 1)	524,873	79,841	17.9	26	176,708	47,201	36.4	348,165	32,640	10.3	33.7	66.3
1930 (Apr. 1)	446,032	13,166	3.0	21	129,507	10,470	8.8	315,525	2,696	0.9	29.1	70.9
1920 (Jan. 1)	431,896	106,272	32.6	20	119,037	49,139	70.3	312,829	57,133	22.3	27.6	72.4
1910 (Apr. 15)	325,594	163,822	101.3	12	86,896	59,895	598.8	255,696	103,927	68.5	21.5	78.5
1900 (June 1)	161,772	73,224	82.7	2	10,003	10,003	-----	151,789	63,221	71.4	6.2	93.8
1890 (June 1)	88,548	55,938	171.5	-----	-----	-----	-----	88,548	55,938	171.5	-----	100.0
1880 (June 1)	32,610	17,611	117.4	-----	-----	-----	-----	32,610	17,611	117.4	-----	100.0
1870 (June 1)	14,999	-----	-----	-----	-----	-----	-----	14,999	-----	-----	-----	100.0

<sup>1</sup> According to the new urban definition, the urban population comprises persons residing in urban territory but not necessarily in an urban place, which is defined as an incorporated place of 2,500 or more, or an unincorporated place of 2,500 or more located outside an urbanized area. Under the old definition, incorporated places of 2,500 or more and places urban under special rule are classified as urban places. In Idaho, there were no places urban under special rule.

Table 2.—POPULATION IN GROUPS OF PLACES ACCORDING TO SIZE: 1950

Type of area and size of place	Number of places	Population	Percent of total population	Percent of total	Type of area and size of place	Number of places	Population	Percent of total population	Percent of total
The State	-----	588,637	100.0	-----	Rural, total	-----	336,088	57.1	100.0
Urban, total	33	252,549	42.9	100.0	Places under 2,500	161	90,387	15.4	26.9
Places of 25,000 to 50,000	2	60,524	10.3	24.0	Places of 2,000 to 2,500	2	4,256	0.7	1.3
Places of 10,000 to 25,000	7	99,266	16.9	39.3	Places of 1,500 to 2,000	9	15,792	2.7	4.7
Places of 5,000 to 10,000	3	18,913	3.2	7.5	Places of 1,000 to 1,500	14	18,618	3.2	5.5
Places of 2,500 to 5,000	21	73,846	12.5	29.2	Places under 1,000	136	51,721	8.8	15.4
					Other rural territory	-----	245,701	41.7	73.1

Table 3.—POPULATION IN GROUPS OF PLACES ACCORDING TO SIZE: 1900 TO 1950

Subject and class of place	1950		1940	1930	1920	1910	1900
	New urban definition	Old urban definition					
<b>NUMBER OF PLACES</b>							
Urban territory	33	29	26	21	20	12	2
Places of 25,000 to 50,000	2	2	1	-----	-----	-----	-----
Places of 10,000 to 25,000	7	7	6	2	2	1	-----
Places of 5,000 to 10,000	3	2	3	5	7	4	1
Places of 2,500 to 5,000	21	18	16	14	11	7	1
Rural territory	161	159	125	129	124	90	32
Places of 1,000 to 2,500	25	23	25	22	22	19	9
Places under 1,000	136	136	100	107	102	71	23
Cumulative summary:							
Places of 25,000 or more	2	2	1	-----	-----	-----	-----
Places of 10,000 or more	9	9	7	2	2	1	-----
Places of 5,000 or more	12	11	10	7	9	5	1
Places of 2,500 or more	33	29	26	21	20	12	2
<b>POPULATION</b>							
Urban territory	252,549	234,138	176,708	129,507	119,037	69,898	10,003
Places of 25,000 to 50,000	60,524	60,524	26,130	-----	-----	-----	-----
Places of 10,000 to 25,000	99,266	77,754	77,754	38,015	36,394	17,358	-----
Places of 5,000 to 10,000	18,913	11,104	18,615	44,122	47,544	27,702	5,987
Places of 2,500 to 5,000	73,846	63,244	54,209	47,370	35,099	24,838	4,046
Rural territory	336,088	354,499	348,165	315,525	312,829	255,696	151,789
Places of 1,000 to 2,500	38,666	36,280	36,941	33,521	34,083	28,596	14,507
Places under 1,000	51,721	51,721	42,425	41,777	43,359	30,779	10,911
Other rural territory	245,701	266,498	268,799	240,227	235,387	196,321	126,351
Cumulative summary:							
Places of 25,000 or more	60,524	60,524	26,130	-----	-----	-----	-----
Places of 10,000 or more	159,790	159,790	103,884	38,015	36,394	17,358	-----
Places of 5,000 or more	178,703	170,894	122,499	82,137	83,938	46,080	5,987
Places of 2,500 or more	252,549	234,138	176,708	129,507	119,037	69,898	10,003

NUMBER OF INHABITANTS

Table 3.—POPULATION IN GROUPS OF PLACES ACCORDING TO SIZE: 1900 TO 1950—Con.

Subject and class of place	1950		1940	1930	1920	1910	1900
	New urban definition	Old urban definition					
<b>PERCENT OF TOTAL POPULATION</b>							
<b>Urban territory</b> .....	42.9	39.8	33.7	29.1	27.6	21.5	6.2
Places of 25,000 to 50,000.....	10.3	10.3	5.0	.....	.....	.....	.....
Places of 10,000 to 25,000.....	16.9	16.9	14.8	8.5	8.4	5.3	.....
Places of 5,000 to 10,000.....	3.2	1.9	3.5	9.9	11.0	8.5	3.7
Places of 2,500 to 5,000.....	12.5	10.7	10.3	10.6	8.1	7.6	2.5
<b>Rural territory</b> .....	57.1	60.2	66.3	70.9	72.4	78.5	93.8
Places of 1,000 to 2,500.....	6.6	6.2	7.0	7.5	7.9	8.8	9.0
Places under 1,000.....	8.8	8.8	8.1	9.4	10.0	9.5	8.7
Other rural territory.....	41.7	45.3	51.2	54.0	54.5	60.3	78.1
<b>Cumulative summary:</b>							
Places of 25,000 or more.....	10.3	10.3	5.0	.....	.....	.....	.....
Places of 10,000 or more.....	27.1	27.1	19.8	8.5	8.4	5.3	.....
Places of 5,000 or more.....	30.4	29.0	23.3	18.5	19.4	13.8	3.7
Places of 2,500 or more.....	42.9	39.8	33.7	29.1	27.6	21.5	6.2

Table 4.—POPULATION OF CITIES OF 10,000 OR MORE FROM EARLIEST CENSUS TO 1950

[Minus sign (-) denotes decrease]

City and census year	Popula- tion	Increase over pre- ceding census		City and census year	Popula- tion	Increase over pre- ceding census		City and census year	Popula- tion	Increase over pre- ceding census	
		Number	Percent			Number	Percent			Number	Percent
<b>Boise City:</b>				<b>Idaho Falls:</b>				<b>Nampa:</b>			
1950.....	34,393	8,263	31.6	1950.....	19,218	4,194	27.9	1950.....	16,185	4,036	33.2
1940.....	26,130	4,586	21.3	1940.....	15,024	5,595	59.3	1940.....	12,149	3,943	48.1
1930.....	21,544	151	0.7	1930.....	9,429	1,365	18.9	1930.....	8,206	585	7.7
1920.....	21,393	4,035	23.2	1920.....	8,064	3,237	67.1	1920.....	7,621	3,410	81.2
1910.....	17,358	11,401	191.4	1910.....	4,827	3,565	282.5	1910.....	4,205	3,406	426.3
1900.....	5,957	3,640	157.8	1900.....	1,262	.....	.....	1900.....	799	452	130.3
1890.....	2,311	412	21.7					1890.....	347	.....	.....
1880.....	1,899	904	90.9	<b>Lewiston:</b>				<b>Pocatello:</b>			
1870.....	995	.....	.....	1950.....	12,985	2,437	23.1	1950.....	26,131	7,998	44.1
				1940.....	10,548	1,145	12.2	1940.....	18,133	1,632	10.1
<b>Caldwell:</b>				1930.....	9,403	2,829	43.0	1930.....	16,471	1,470	9.8
1950.....	10,487	3,215	44.2	1920.....	6,574	531	8.8	1920.....	15,001	5,891	64.7
1940.....	7,272	2,298	46.2	1910.....	6,043	3,618	140.2	1910.....	9,110	5,064	125.2
1930.....	4,974	-132	-2.6	1900.....	2,425	1,570	185.6	1900.....	4,046	.....	.....
1920.....	5,106	1,563	44.1	1890.....	849	110	14.9				
1910.....	3,543	2,546	255.4	1880.....	739	.....	.....	<b>Twin Falls:</b>			
1900.....	907	218	28.0					1950.....	17,600	5,749	48.5
1890.....	779	.....	.....	<b>Moscow:<sup>1</sup></b>				1940.....	11,851	3,064	34.9
				1950.....	10,593	4,579	76.1	1930.....	8,787	463	5.6
<b>Coeur d'Alene:</b>				1940.....	6,014	1,538	34.4	1920.....	8,324	3,066	58.3
1950.....	12,198	2,149	21.4	1930.....	4,476	520	13.1	1910.....	5,258	.....	.....
1940.....	10,049	1,752	21.1	1920.....	3,956	286	7.8				
1930.....	8,297	1,850	28.7	1910.....	3,670	1,186	47.7				
1920.....	6,447	-844	-11.6	1900.....	2,484	.....	.....				
1910.....	7,291	6,783	1,335.2								
1900.....	508	17	3.5								
1890.....	491	.....	.....								

<sup>1</sup> Moscow village not returned separately in 1890.

Table 5.—AREA AND POPULATION OF COUNTIES, URBAN AND RURAL: 1930 TO 1950

Figures in italics are shown only for those counties where change in definition affects urban and rural classification. Minus sign (—) denotes decrease. Percent not shown where base is less than 100

County	Map reference (see p. 12-2)	Land area in square miles, 1950	Total population						Urban population			Rural population			Percent urban	
			1950		1940	1930	Percent increase		1950	1940	Percent increase	1950	1940	Percent increase	1950	1940
			Total	Per square mile			1940 to 1950	1930 to 1940								
<b>The State</b> <i>Old urban definition</i>		82,769	588,637	7.1	524,673	445,032	12.1	17.9	252,549			336,088			42.9	
									<i>234,198</i>	<i>176,708</i>	<i>32.6</i>	<i>364,499</i>	<i>348,165</i>	<i>1.8</i>	<i>39.8</i>	<i>33.7</i>
Ada <sup>1</sup> <i>Old urban definition</i>	J-3	1,046	70,649	67.5	50,401	37,925	40.2	32.9	48,310			22,339			65.4	
									<i>34,393</i>	<i>26,150</i>	<i>31.6</i>	<i>38,256</i>	<i>24,271</i>	<i>49.4</i>	<i>48.7</i>	<i>51.8</i>
Adams	G-3	1,377	3,347	2.4	3,407	2,867	-1.8	18.8				3,347	3,407	-1.8		
Bannock <sup>2</sup>	K-8	1,124	41,745	37.1	34,759	31,266	20.1	11.2	30,703	20,824	47.4	11,042	13,935	-20.8	73.5	59.9
Bear Lake	L-10	988	6,834	6.9	7,911	7,872	-13.6	0.5	2,682	2,824	-5.0	4,152	5,087	-18.4	39.2	35.7
Benewah	D-3	791	6,173	7.8	7,332	6,371	-15.8	15.1				6,173	7,332	-15.8		
Bingham	J-8	2,072	23,271	11.2	21,044	18,561	10.6	13.4	5,180	3,681	40.7	18,091	17,363	4.2	22.3	17.5
Blaine	J-5	2,649	5,384	2.0	5,295	3,768	1.7	40.5				5,384	5,295	1.7		
Boise	I-3	1,913	1,776	0.9	2,333	1,847	-23.9	25.3				1,776	2,333	-23.9		
Bonner	A-3	1,736	14,853	8.6	15,667	13,152	-5.2	19.1	4,265	4,358	-2.1	10,588	11,311	-6.4	28.7	27.8
Bonneville	J-8	1,846	30,210	16.4	25,697	19,664	17.6	30.7	19,218	15,024	27.9	10,992	10,673	3.0	63.6	58.5
Boundary	A-3	1,275	5,908	4.6	5,987	4,555	-1.3	31.4				5,908	5,987	-1.3		
Butte	I-7	2,240	2,722	1.2	1,877	1,934	45.0	-2.9				2,722	1,877	45.0		
Camas	J-5	1,057	1,079	1.0	1,360	1,411	-20.7	-3.6				1,079	1,360	-20.7		
Canyon	J-2	580	53,979	92.4	40,987	30,930	30.8	32.5	26,672	19,421	37.3	26,925	21,566	24.8	49.8	47.4
Caribou <sup>3</sup>	K-9	1,747	5,576	3.2	2,284	2,121	144.1	7.7				5,576	2,284	144.1		
Cassia	L-6	2,544	14,629	5.8	14,430	13,116	1.4	10.0	5,924	5,329	11.2	8,705	9,101	-4.4	40.5	36.9
Clark	I-8	1,751	918	0.5	1,005	1,122	-8.7	-10.4				918	1,005	-8.7		
Clearwater	E-3	2,522	8,217	3.3	8,243	6,599	-0.3	24.9				8,217	8,243	-0.3		
Custer	H-5	4,933	3,318	0.7	3,649	3,162	-6.5	12.2				3,318	3,162	-6.5		
Elmore <sup>1</sup>	J-4	3,062	6,687	2.2	5,518	4,491	21.2	22.9				6,687	5,518	21.2		
Franklin <sup>2</sup>	L-9	667	9,867	14.8	10,229	9,379	-3.5	9.1	4,045	4,256	-4.5	5,822	5,993	-2.9	41.0	41.4
Fremont	I-9	1,810	9,351	5.1	10,304	9,924	-9.2	3.8	2,695	2,719	-0.9	6,656	7,585	-12.2	28.8	26.4
Gem	I-3	555	8,730	15.7	9,544	7,419	-8.5	28.6	3,067	3,203	-4.2	5,663	6,341	-10.7	35.1	33.6
Gooding	K-5	722	11,101	15.4	9,257	7,580	19.9	22.1	3,099	2,568	20.7	8,002	6,689	19.6	27.9	27.7
Idaho	E-4	8,515	11,423	1.3	12,691	10,107	-10.0	25.6	2,544			8,879	12,691	-30.0	22.3	
Jefferson	J-8	1,089	10,495	9.6	10,792	9,171	-2.5	17.3				10,495	10,792	-2.5		
Jerome	L-5	593	12,080	20.4	9,900	8,358	22.0	18.4	4,523	3,537	27.9	7,557	6,363	18.8	37.4	35.7
Kootenai	C-3	1,256	24,947	19.9	22,283	19,469	12.0	14.5	12,198	10,049	21.4	12,749	12,234	4.2	45.9	45.1
Latah	D-3	1,000	20,971	19.2	18,894	17,798	11.5	5.7	10,563	6,014	76.1	10,378	12,790	-18.9	50.5	32.0
Lemhi	G-5	4,585	6,278	1.4	6,521	4,643	-3.7	40.4	2,648			3,630	6,521	-44.3	42.2	
Lewis	E-3	478	4,208	8.8	4,666	5,238	-9.8	-10.9				4,208	4,666	-9.8		
Lincoln	K-5	1,203	4,256	3.5	4,230	3,242	0.6	30.5				4,256	4,230	0.6		
Madison	J-9	473	9,158	19.4	9,186	8,316	-0.3	10.5	4,253	3,437	23.7	4,903	5,749	-14.7	46.5	37.4
Minidoka	K-7	760	9,785	13.0	9,870	8,403	-0.9	17.5	3,098	3,167	-2.2	6,687	6,703	-0.2	31.7	32.1
Nez Perce <i>Old urban definition</i>	E-3	847	22,658	26.8	18,873	17,591	20.1	7.3	17,479			5,179			77.1	
									<i>12,986</i>	<i>10,648</i>	<i>23.1</i>	<i>9,673</i>	<i>8,325</i>	<i>16.2</i>	<i>57.5</i>	<i>55.9</i>
Oneida	L-8	1,191	4,387	3.7	5,417	5,870	-19.0	-7.7	2,715	2,731	-0.6	1,672	2,686	-37.8	61.9	50.4
Owyhee	K-2	7,648	6,307	0.8	5,652	4,103	11.6	37.8				6,307	5,652	11.6		
Payette	I-2	403	11,021	29.6	9,511	7,318	25.3	30.0	4,032	3,322	21.4	7,889	6,189	27.5	33.8	34.9
Power	K-7	1,411	3,988	2.8	3,965	4,457	0.6	-11.0	122			3,866	3,965	-2.5	3.1	
Shoshone	C-3	2,609	22,806	8.7	21,230	19,060	7.4	11.4	8,053	8,074	-0.3	14,753	13,156	12.1	85.3	38.0
Teton	J-10	459	3,204	7.0	3,601	3,573	-11.0	0.8				3,204	3,601	-11.0		
Twin Falls	L-5	1,942	40,979	21.1	36,403	29,828	12.6	22.0	20,470	11,851	72.7	20,509	24,552	-16.5	50.0	32.6
Valley	G-4	3,678	4,270	1.2	4,035	3,488	5.8	15.7				4,270	4,035	5.8		
Washington	H-2	1,475	8,570	5.8	8,853	7,962	-3.1	11.2	3,981	3,663	8.1	4,615	5,190	-11.1	46.2	41.4
Yellowstone National Park <sup>3</sup>	I-10	58				1										

<sup>1</sup> Part of Ada annexed to Elmore in 1948.

<sup>2</sup> Parts of Bannock annexed to Caribou and Franklin in 1946 and 1948, respectively.

<sup>3</sup> Yellowstone National Park geographically located within limits of Idaho, Montana, and Wyoming. Total population: 411 in 1950, 459 in 1940, and 253 in 1930.

NUMBER OF INHABITANTS

12-13

Table 6.—POPULATION OF COUNTIES BY MINOR CIVIL DIVISIONS: 1930 TO 1950

"Uninc." designates an unincorporated place. "Precincts" shown here are election precincts. Minor civil division figures for 1940 and 1950 do not necessarily add to the county totals. Figures for 1940 and 1950 are not available for unincorporated places and places incorporated subsequent to Apr. 1, 1940. Boundary changes between 1940 and 1950 given in footnotes; for changes between 1930 and 1940, see reports of the 16th Census (1940), *Population*, Vol. I, pp. 279-285. Total population of a place located within 2 or more minor civil divisions appears in table 7.

County and minor civil division	1950	1940	1930	County and minor civil division	1950	1940	1930	County and minor civil division	1950	1940	1930
<b>Ada County<sup>1</sup></b> .....	<b>70,649</b>	<b>50,401</b>	<b>37,925</b>	<b>Ada County—Con.</b>				<b>Bannock County—Con.</b>			
Precinct 11.....	2,964			Franklin precinct <sup>1</sup> .....	4,215			Pocatello precinct 8.....	982		
Boise City (part) <sup>2</sup> .....	2,801			Boise City (part) <sup>1</sup> .....	587			Pocatello city (part) <sup>2</sup> .....	862		
Precinct 2.....	1,163			Franklin-Whitney-Airport (uninc.) (part).....	3,489			Pocatello precinct 9.....	1,198		
Boise City (part).....	1,163			Green Meadow precinct.....	1,618	1,373	1,034	Pocatello city (part) <sup>2</sup> .....	1,181		
Precinct 3.....	1,818	1,185	1,075	Hillsdale precinct.....	452	428	396	Pocatello precinct 10.....	1,778		
Boise City (part).....	1,818	1,185	1,075	Intermountain precinct <sup>1</sup> .....	2,145			Pocatello city (part) <sup>2</sup> .....	1,753		
Precinct 4.....	689	802	470	Boise City (part) <sup>1</sup> .....	2,003			Pocatello precinct 11.....	1,423		
Boise City (part).....	689	802	470	Kuna precinct.....	2,010	1,878	1,547	Pocatello city (part) <sup>2</sup> .....	1,423		
Precinct 5.....	361	622	604	Kuna village.....	534	445	398	Pocatello precinct 12.....	1,191		
Boise City (part).....	361	622	604	Melba precinct.....	165	174	165	Pocatello city (part) <sup>2</sup> .....	1,191		
Precinct 6.....	952	1,312	1,281	Mora precinct.....	230	254	265	Pocatello precinct 13.....	1,020		
Boise City (part).....	952	1,312	1,281	Orchard precinct.....	86	112	199	Pocatello city (part) <sup>2</sup> .....	1,020		
Precinct 7.....	734	850	778	Parkins precinct.....	383			Pocatello precinct 14.....	1,004		
Boise City (part).....	734	850	778	Soldiers Home precinct <sup>1</sup> .....	2,835			Pocatello city (part) <sup>2</sup> .....	1,004		
Precinct 8.....	737	827	940	Boise City (part) <sup>1</sup> .....	149			Pocatello precinct 15.....	1,503		
Boise City (part).....	737	827	940	West Boise (uninc.) (part).....	2,300			Pocatello city (part) <sup>2</sup> .....	1,503		
Precinct 9.....	1,137			South Boise precinct <sup>1</sup> .....	2,535			Pocatello precinct 16.....	2,151		
Boise City (part).....	1,085			Boise City (part) <sup>1</sup> .....	2,200			Pocatello city (part) <sup>2</sup> .....	1,247		
Precinct 10.....	1,181	1,118	1,039	Franklin-Whitney-Airport (uninc.) (part).....	148			Pocatello precinct 17.....	1,045		
Boise City (part).....	1,181	1,118	1,039	Ten Mile precinct.....	205	169	173	Pocatello city (part) <sup>2</sup> .....	955		
Precinct 11.....	765			Union precinct.....	1,511			Pocatello precinct 18.....	955		
Boise City (part).....	765			Ustick precinct.....	1,875	1,280	1,059	Pocatello city (part) <sup>2</sup> .....	1,136		
Precinct 12 <sup>1</sup> .....	1,568	1,078	1,023	West Meridian precinct <sup>1</sup> .....	1,496			Pocatello precinct 19.....	1,136		
Boise City (part) <sup>1</sup> .....	1,568	1,078	1,023	Meridian city (part) <sup>1</sup> .....	569			Pocatello city (part) <sup>2</sup> .....	1,136		
Precinct 13.....	635			White Cross precinct.....	883			Pocatello precinct 20.....	1,685		
Boise City (part).....	635			Whitney precinct <sup>1</sup> .....	3,488			Pocatello city (part) <sup>2</sup> .....	1,685		
Precinct 14.....	1,274			Boise City (part) <sup>1</sup> .....	608			Pocatello precinct 21.....	1,237		
Boise City (part).....	1,274			Franklin-Whitney-Airport (uninc.) (part).....	1,582			Pocatello city (part) <sup>2</sup> .....	1,208		
Precinct 15.....	498			<b>Adams County</b> .....	<b>3,347</b>	<b>3,407</b>	<b>2,867</b>	Pocatello precinct 22.....	476		
Boise City (part).....	498			Bear precinct.....	65	104	74	Pocatello city (part) <sup>2</sup> .....	1,298		
Precinct 16.....	994			Council precinct.....	1,294	1,322	918	Robin precinct.....	193	210	200
Boise City (part).....	994			Council village.....	748	692	565	Swan Lake precinct <sup>2</sup> .....	221	247	256
Precinct 17 <sup>1</sup> .....	1,000			Cuprum precinct.....	12	52	26	Tyhee precinct.....	1,639	1,508	1,145
Boise City (part) <sup>1</sup> .....	1,163			Fruitvale precinct.....	140	101	242	<b>Bear Lake County</b> .....	<b>6,834</b>	<b>7,911</b>	<b>7,872</b>
Precinct 18.....	671			Goodrich precinct.....	42	76	72	Alton precinct.....	43	40	
Boise City (part).....	671			Indian Valley precinct.....	319	449	433	Bennington precinct.....	181	259	296
Precinct 19.....	1,200			Mesa precinct.....	282	333	291	Bern precinct.....	113	142	146
Boise City (part).....	1,181			New Meadows precinct.....	1,086	770	650	Bloomington precinct.....	302	418	503
Precinct 20.....	705			New Meadows village.....	621	264	220	Bloomington village.....	802	418	393
Boise City (part).....	705			Tamarack precinct.....	80	74	99	Dingle precinct.....	277	284	317
Precinct 21.....	770			Wildhorse precinct.....	21	36	62	East Montpelier precinct 1 <sup>2</sup> .....	1,032		
Boise City (part).....	770			<b>Bannock County<sup>2</sup></b> .....	<b>41,745</b>	<b>34,759</b>	<b>31,266</b>	Montpelier city (part).....	1,018	1,466	1,816
Precinct 22.....	1,091			Alameda precinct 1 <sup>2</sup> .....	1,277			East Montpelier precinct 2 <sup>2</sup> .....	670		
Boise City (part).....	1,091			Alameda city (part) <sup>2</sup> .....	1,264			Montpelier city (part).....	464		
Precinct 23.....	1,130			Alameda precinct 2.....	1,600			Eight Mile precinct.....	18	54	73
Boise City (part).....	1,130			Alameda city (part) <sup>2</sup> .....	1,600			Fish Haven precinct.....	142	224	214
Precinct 24.....	1,143			Alameda precinct 3.....	1,854			Geneva precinct.....	191	230	225
Boise City (part).....	1,143			Alameda city (part) <sup>2</sup> .....	1,854			Georgetown precinct.....	483	570	471
Precinct 25.....	642			Arimo precinct.....	682	701	620	Georgetown village.....	404	465	391
Boise City (part).....	642			Arimo village.....	337	291	290	Lamar precinct.....	128	159	165
Precinct 26.....	1,328			Chubbuck precinct <sup>2</sup> .....	939	1,301		Liberty precinct.....	177	248	248
Boise City (part).....	963			Chubbuck village <sup>2</sup> .....	180			Nonan precinct.....	115	158	174
South Boise (uninc.) (part).....	361			Downey precinct <sup>2</sup> .....	1,295	1,372	1,485	Ovid precinct.....	172	241	214
Precinct 27.....	1,755			Downey village.....	743	673	553	Paris precinct.....	822	994	1,009
Boise City (part).....	684			Inkom precinct.....	882	880	738	Paris city.....	774	932	825
South Boise (uninc.) (part).....	920			Inkom village <sup>2</sup> .....	454			Pegram precinct.....	71	126	126
Precinct 28.....	1,469			Lava Hot Springs precinct.....	670	1,137	1,068	Raymond precinct.....	57	92	212
Boise City (part).....	761			Lava Hot Springs village.....	991	647	544	St. Charles precinct.....	424	593	528
West Boise (uninc.) (part).....	718			McCannon precinct.....	874	874	919	St. Charles village.....	363	422	
Airport precinct <sup>1</sup> .....	3,086			McCannon village.....	578	489	497	Sharon precinct.....	105	63	146
Boise City (part) <sup>1</sup> .....	263			North Pocatello precinct.....	854			Wardboro precinct.....	96	117	116
Franklin-Whitney-Airport (uninc.) (part).....	2,869			North Pocatello village <sup>2</sup> .....	575			West Montpelier precinct 3 <sup>4</sup> .....	424		
Barber precinct.....	170	217	717	Pocatello precinct 1.....	1,670			Montpelier city (part).....	533		
Cole precinct.....	2,437			Pocatello city (part) <sup>2</sup> .....	1,224			West Montpelier precinct 4 <sup>2</sup> .....	891		
Mountain View (uninc.) (part).....	1,519			Pocatello precinct 2.....	821			Montpelier city (part).....	867		
Depot precinct <sup>1</sup> .....	3,119			Pocatello city (part) <sup>2</sup> .....	1,072			<b>Benewah County</b> .....	<b>6,173</b>	<b>7,332</b>	<b>6,371</b>
Boise City (part) <sup>1</sup> .....	2,498			Pocatello precinct 3.....	684			Alder precinct <sup>4</sup> .....	44	90	48
Franklin-Whitney-Airport (uninc.) (part).....	621			Pocatello city (part) <sup>2</sup> .....	781			Andrew Springs precinct.....	76	149	202
Dry Creek precinct.....	135	137	145	Pocatello precinct 4.....	781			Benewah precinct <sup>4</sup> .....	110	168	122
East Meridian precinct.....	1,669			Pocatello city (part) <sup>2</sup> .....	815			Chatcolet precinct.....	112	83	62
Meridian city (part) <sup>1</sup> .....	1,241			Pocatello precinct 5.....	815			Chatcolet village (part) <sup>4</sup> .....	87		
Fair Ground precinct <sup>1</sup> .....	2,402			Pocatello city (part) <sup>2</sup> .....	815			College precinct.....	1,174	1,254	1,742
Boise City (part) <sup>1</sup> .....	78			Pocatello precinct 6.....	1,101			St. Marie city (part).....	878	912	1,326
Garden City village.....	764			Pocatello city (part) <sup>2</sup> .....	1,101			Emida precinct.....	205	311	336
Mountain View (uninc.) (part).....	1,565			Pocatello precinct 7.....	1,169			Fernwood precinct.....	227	256	277
Five Mile precinct.....	319	674	597	Pocatello city (part) <sup>2</sup> .....	1,169			Lolo precinct.....	102	173	229
								Lovell precinct.....	158	269	313

<sup>1</sup> ADA.—County redistricted in 1941; comparative figures shown wherever possible. Grand View precinct annexed to Elmore County in 1948. Parts of the following precincts annexed to Boise city: Airport in 1949; Depot in 1947, 1948, and 1949; Fair Ground in 1947; South Boise in 1947 and 1949; Franklin and Intermountain in 1947 and 1948; precinct 1 in 1948 and 1950; precinct 12 and Whitney in 1948; precinct 17 in 1948 and 1949; and Soldiers Home in 1940. Meridian city returned in 1940 as a village. Parts of West Meridian precinct annexed to Meridian city in 1946 and 1948.

<sup>2</sup> BANNOCK.—County redistricted since 1940; comparative figures shown wherever possible. Bancroft, Central, Chesterfield, Grace 1 and 2, Hatch, Kelly, and Lund precincts annexed to Caribou County in 1948. Parts of Lago and Thatcher precincts annexed to Franklin County in 1946. Remaining parts of Lago and Thatcher precincts annexed to Caribou County in 1948. Cleveland and part of Downey precincts annexed to Franklin County in 1946. That part of Pocatello city in Alameda precinct 1 had no population in 1950. Alameda city returned as a village in 1940, and parts of redistricted areas annexed in 1945, 1947, and 1949. Bancroft precinct annexed to Irvins precinct in 1944. Grace precincts 1 and 2 formed from Grace precinct in 1944. Grace precinct 2 annexed to Turners precinct in 1944. Part of Oxford precinct annexed to Swan Lake precinct in 1946; parts of Swan Lake precinct and Oxford precinct annexed to Franklin County in 1946. That part of Pocatello city in Chubbuck precinct had no population in 1950. Chubbuck village incorporated in 1950. Inkom village incorporated in 1946. North Pocatello village incorporated in 1945. Parts of redistricted areas annexed to Pocatello city each year 1945 through 1950.

<sup>3</sup> BEAR LAKE.—East Montpelier precincts 1 and 2 organized from East Montpelier precinct in 1942. West Montpelier precincts 3 and 4 organized from West Montpelier precinct in 1942.

<sup>4</sup> BENEWAH.—Part of Benewah precinct annexed to Alder precinct in 1940. Chatcolet village incorporated in 1947. Tensed village incorporated in 1946.

Table 6.—POPULATION OF COUNTIES BY MINOR CIVIL DIVISIONS: 1930 TO 1950—Con.

County and minor civil division	1950	1940	1930	County and minor civil division	1950	1940	1930	County and minor civil division	1950	1940	1930
<b>Beneviah County—Con.</b>				<b>Boise County—Con.</b>				<b>Bonneville County—Con.</b>			
Plummer precinct.....	705	820	645	Lowman precinct.....	20	37	31	Idaho Falls precinct 1 <sup>9</sup> .....	1,118	-----	-----
Plummer village.....	365	369	516	Moore Creek precinct <sup>7</sup> .....	153	153	96	Idaho Falls city (part) <sup>9</sup> .....	1,082	-----	-----
St. Joe precinct.....	101	160	214	Pioneerville precinct.....	58	221	149	Idaho Falls precinct 2 <sup>9</sup> .....	1,710	-----	-----
St. Maries precinct.....	1,301	1,450	1,148	Placerville precinct.....	27	253	136	Idaho Falls city (part) <sup>9</sup> .....	1,450	-----	-----
St. Maries city (part).....	748	763	671	Placerville village.....	17	140	116	Idaho Falls precinct 3 <sup>9</sup> .....	848	-----	-----
Sanders precinct.....	235	367	172	<b>Bonner County.....</b>				Idaho Falls city (part) <sup>9</sup> .....	848	-----	-----
Santa precinct.....	168	192	146	Albama precinct <sup>8</sup> .....	634	660	426	Idaho Falls precinct 4 <sup>9</sup> .....	770	-----	-----
Tensed precinct.....	551	711	645	Blue Lake precinct.....	169	154	104	Idaho Falls city (part) <sup>9</sup> .....	770	-----	-----
Tensed village <sup>1</sup> .....	189	-----	-----	Cabinet precinct.....	62	91	120	Idaho Falls precinct 5 <sup>9</sup> .....	714	-----	-----
Townsite precinct.....	807	761	-----	Carewood precinct.....	161	131	95	Idaho Falls city (part) <sup>9</sup> .....	299	-----	-----
Chatcolet village (part) <sup>1</sup> .....	5	-----	-----	Cedar Creek precinct.....	18	30	38	Idaho Falls precinct 6 <sup>9</sup> .....	299	-----	-----
St. Maries city (part).....	699	559	-----	Clagstone precinct.....	64	95	189	Idaho Falls city (part) <sup>9</sup> .....	1,052	-----	-----
Treffry precinct.....	97	128	170	Clarkfork precinct <sup>4</sup> .....	527	628	563	Idaho Falls city (part) <sup>9</sup> .....	298	-----	-----
<b>Bingham County.....</b>				Clark Fork village.....	327	430	428	Idaho Falls precinct 8 <sup>9</sup> .....	955	-----	-----
Aberdeen precinct 1.....	1,180	994	-----	Cocalla precinct.....	174	163	122	Idaho Falls city (part) <sup>9</sup> .....	835	-----	-----
Aberdeen city (part).....	612	381	-----	Colburn precinct <sup>5</sup> .....	249	308	273	Idaho Falls precinct 9 <sup>9</sup> .....	897	-----	-----
Aberdeen precinct 2.....	1,554	1,244	-----	Ponderay village (part) <sup>5</sup> .....	4	-----	-----	Idaho Falls city (part) <sup>9</sup> .....	897	-----	-----
Aberdeen city (part) <sup>1</sup> .....	874	635	-----	Dam precinct.....	173	170	96	Idaho Falls precinct 10 <sup>9</sup> .....	892	-----	-----
Blackfoot precinct 1.....	2,284	2,047	1,629	Dover precinct <sup>2</sup> .....	350	474	313	Idaho Falls city (part) <sup>9</sup> .....	598	-----	-----
Blackfoot city (part).....	1,775	1,379	845	East Priest River precinct <sup>1</sup> .....	1,614	-----	-----	Idaho Falls precinct 11 <sup>9</sup> .....	1,828	-----	-----
Blackfoot precinct 2 <sup>1</sup> .....	1,650	1,260	1,260	Priest River city (part) <sup>1</sup> .....	1,187	-----	-----	Idaho Falls city (part) <sup>9</sup> .....	1,766	-----	-----
Blackfoot city (part) <sup>1</sup> .....	1,143	940	822	Edgemere precinct.....	89	137	187	Idaho Falls precinct 12 <sup>9</sup> .....	1,439	-----	-----
Blackfoot precinct 3 <sup>1</sup> .....	2,053	1,239	885	Elmira precinct.....	227	215	115	Idaho Falls city (part) <sup>9</sup> .....	1,163	-----	-----
Blackfoot city (part) <sup>1</sup> .....	1,760	945	699	Gamlin Lake precinct.....	149	180	160	Idaho Falls precinct 13 <sup>9</sup> .....	1,735	-----	-----
Blackfoot precinct 4 <sup>1</sup> .....	1,568	1,180	1,061	Granite precinct.....	1,250	156	145	Idaho Falls city (part) <sup>9</sup> .....	1,733	-----	-----
Blackfoot city (part) <sup>1</sup> .....	1,108	807	733	Grouse Creek precinct <sup>1</sup> .....	216	227	188	Idaho Falls precinct 14 <sup>9</sup> .....	832	-----	-----
Firth precinct <sup>1</sup> .....	1,309	1,310	1,215	Hope precinct <sup>1</sup> .....	478	473	377	Idaho Falls city (part) <sup>9</sup> .....	832	-----	-----
Basalt village.....	297	258	259	East Hope village <sup>2</sup> .....	149	115	115	Idaho Falls precinct 15 <sup>9</sup> .....	625	-----	-----
Firth village.....	293	242	238	Hope village.....	111	118	111	Idaho Falls city (part) <sup>9</sup> .....	625	-----	-----
Fort Hall precinct <sup>1</sup> .....	1,038	660	410	Humbird precinct <sup>1</sup> .....	969	2,149	1,923	Idaho Falls precinct 16 <sup>9</sup> .....	822	-----	-----
Goshen precinct 1.....	593	673	757	Sandpoint city (part).....	824	1,866	1,056	Idaho Falls city (part) <sup>9</sup> .....	822	-----	-----
Groveland precinct.....	786	779	803	Kootenai precinct.....	947	996	837	Idaho Falls precinct 17 <sup>9</sup> .....	847	-----	-----
Jameston precinct.....	370	398	328	Kootenai village (part) <sup>1</sup> .....	183	214	189	Idaho Falls city (part) <sup>9</sup> .....	847	-----	-----
Kimball precinct.....	266	290	197	Ponderay village (part) <sup>1</sup> .....	244	-----	-----	Idaho Falls precinct 18 <sup>9</sup> .....	810	-----	-----
Moreland precinct.....	922	846	719	Laclede precinct.....	190	243	163	Idaho Falls city (part) <sup>9</sup> .....	810	-----	-----
Pingree precinct.....	681	521	479	Lakeview precinct.....	21	34	80	Idaho Falls precinct 19 <sup>9</sup> .....	1,082	-----	-----
Riverside precinct.....	628	612	509	Lamb Creek precinct <sup>1</sup> .....	147	-----	-----	Idaho Falls city (part) <sup>9</sup> .....	1,082	-----	-----
Riverton precinct <sup>1</sup> .....	496	300	308	Priest River city (part) <sup>1</sup> .....	4	-----	-----	Idaho Falls precinct 20 <sup>9</sup> .....	1,604	-----	-----
Rose precinct.....	428	447	428	Lincoln precinct <sup>1</sup> .....	1,134	-----	-----	Idaho Falls city (part) <sup>9</sup> .....	1,555	-----	-----
Shelley precinct 1.....	974	1,004	-----	Sandpoint city (part) <sup>1</sup> .....	885	-----	-----	Iona precinct.....	883	949	824
Shelley city (part).....	694	628	-----	Markham precinct.....	143	206	121	Iona village.....	802	518	585
Shelley precinct 2.....	1,547	1,427	-----	Meadows precinct <sup>1</sup> .....	109	97	106	Jackknife precinct.....	73	91	119
Shelley city (part).....	1,102	1,059	-----	Priest River city (part) <sup>1</sup> .....	2	-----	-----	Lincoln precinct.....	611	583	503
Springfield precinct.....	437	428	409	Mountain View precinct.....	1,218	1,382	1,180	New Sweden precinct.....	589	507	496
Sterling precinct.....	438	478	532	Sandpoint city (part).....	851	888	825	Osgood precinct.....	811	754	826
Thomas precinct.....	1,077	992	1,004	Newport precinct <sup>1</sup> .....	323	443	327	Ozone precinct.....	9	117	166
Wapello precinct.....	468	545	567	Oldtown village (part) <sup>1</sup> .....	138	-----	-----	Pallsade precinct.....	584	647	581
Woodville precinct.....	563	560	-----	Northfork precinct <sup>1</sup> .....	60	180	107	Irwin village <sup>1</sup> .....	147	-----	-----
<b>Blaine County.....</b>				Northside precinct <sup>1</sup> .....	361	212	187	Swan Valley village <sup>1</sup> .....	203	-----	-----
Bellevue precinct.....	697	724	504	Oldtown village (part) <sup>1</sup> .....	280	-----	-----	Poplar precinct <sup>1</sup> .....	297	275	294
Bellevue city.....	523	502	375	Oden precinct.....	213	220	223	Ririe village (part) <sup>1</sup> .....	25	-----	-----
Caroy precinct.....	1,009	977	707	Priest Lake precinct <sup>1</sup> .....	122	189	158	Riverdale precinct.....	397	427	426
Gannett precinct.....	282	291	287	Priest River city (part) <sup>1</sup> .....	7	-----	-----	Taylor precinct.....	396	441	407
Halley precinct 1.....	790	755	563	Sandpoint city (part) <sup>1</sup> .....	962	1,713	1,615	Ucon precinct.....	858	910	825
Halley city (part).....	722	685	454	Sandpoint city (part) <sup>1</sup> .....	862	1,558	1,450	Ucon village.....	350	449	349
Halley precinct 2.....	965	910	754	Selle precinct <sup>1</sup> .....	300	416	341	Willow Creek precinct.....	746	779	803
Halley city (part).....	742	758	519	Spirit Valley precinct.....	231	313	236	York precinct.....	530	475	498
Ketchum precinct.....	1,463	1,308	233	Washington precinct <sup>1</sup> .....	837	-----	-----	<b>Boundary County.....</b>			
Ketchum village <sup>1</sup> .....	767	-----	-----	Kootenai village (part) <sup>1</sup> .....	6	-----	-----	Addie precinct.....	130	110	78
Sun Valley village <sup>1</sup> .....	428	-----	-----	Sandpoint city (part) <sup>1</sup> .....	643	-----	-----	Bonnars Ferry precinct <sup>10</sup> .....	1,550	1,507	1,271
Muldoon precinct.....	13	49	44	West Branch precinct <sup>1</sup> .....	147	291	264	Bonnars Ferry village (part) <sup>10</sup> .....	972	754	798
Picabo precinct.....	141	231	197	West Priest River precinct <sup>1</sup> .....	620	-----	-----	Boulder precinct.....	152	125	160
Yale precinct.....	24	50	64	Oldtown village (part) <sup>1</sup> .....	6	-----	-----	Copeland precinct.....	320	362	220
<b>Boise County.....</b>				Priest River city (part) <sup>1</sup> .....	352	-----	-----	Eastport precinct.....	113	115	85
Banks precinct.....	68	85	111	Westmond precinct.....	215	227	119	Kootenai precinct <sup>10</sup> .....	1,009	925	871
Boise River precinct.....	20	32	25	Wrencoo precinct.....	105	99	103	Bonnars Ferry village (part) <sup>10</sup> .....	477	423	573
Brownlee precinct.....	49	98	115	<b>Bonneville County.....</b>				Meadow Creek precinct.....	35	68	103
Garden Valley precinct.....	410	464	369	Amnon precinct.....	1,278	1,217	1,103	Moyie precinct.....	302	262	-----
Horseshoe Bend precinct.....	624	615	362	Amnon village.....	417	363	270	Moyie Springs village <sup>10</sup> .....	109	-----	-----
Horseshoe Bend village <sup>1</sup> .....	401	-----	-----	Antelope precinct.....	50	83	176	Naples precinct.....	565	539	447
Idaho City precinct.....	347	344	324	Blowout precinct.....	218	174	164	North Bonnars Ferry precinct <sup>10</sup> .....	1,435	1,525	1,102
Idaho City village.....	246	278	187	Coltman precinct.....	768	799	717	Bonnars Ferry village (part) <sup>10</sup> .....	327	168	137
				Crowley precinct.....	268	305	283	Porthill precinct <sup>10</sup> .....	297	449	218
				Grays precinct.....	67	83	131				

<sup>1</sup> BENEVAH.—For footnote, see preceding page.

<sup>2</sup> BINGHAM.—Aberdeen city returned in 1940 as a village. Gibson precinct annexed to Blackfoot precinct 2, Fort Hall, and Riverton precincts in 1940. Parts of Blackfoot precinct 2 annexed to Blackfoot city in 1946, 1948, and 1949. Parts of Blackfoot precinct 3 annexed to Blackfoot city in 1948. Parts of Blackfoot precinct 4 annexed to Blackfoot city in 1948 and 1949. Basalt precinct changed to Firth in 1948. Willow Creek precinct annexed to Goshen precinct in 1948.

<sup>3</sup> BLAINE.—Ketchum and Sun Valley villages incorporated in 1947.

<sup>4</sup> BOISE.—Horseshoe Bend village incorporated in 1947. Holcomb precinct annexed to Moore Creek precinct in 1946.

<sup>5</sup> BONNER.—Ponderay village incorporated in 1947; that part in Albama precinct had no population in 1950. Part of Colburn precinct annexed to Ponderay village in 1947. Clarkfork precinct returned in 1940 as Clark Fork. Parts of Dover and Sandpoint precincts, including part of Sandpoint, taken to organize Washington precinct in 1948. East and West Priest River precincts organized from Priest River precinct in 1948. Priest River city returned in 1940 as a village. Parts of Lamb Creek, Meadows, and Priest Lake precincts annexed to Priest River city in 1949. Part of Matchwood precinct annexed to Grouse Creek precinct in 1942. Part of Hope precinct annexed to East Hope village in 1948. Lincoln precinct, including part of Sandpoint city, organized from part of Humbird precinct in 1948. Lamb Creek precinct organized from parts of Northfork and Priest Lake precincts in 1944. Part of Lamb Creek precinct annexed to Priest River city in 1949. Part of Northside precinct annexed to Newport precinct in 1944. Oldtown village incorporated in 1947; parts of Newport and Northside precincts annexed in 1947. Part of Northfork precinct annexed to West Branch precinct in 1944. Matchwood precinct changed to Selle in 1944. Part of Washington precinct annexed to Kootenai village in 1947. Part of West Branch precinct annexed to Priest River precinct in 1944.

<sup>6</sup> BONNEVILLE.—Idaho Falls precincts 1 through 10 redistricted in 1942 to form Idaho Falls precincts 1 through 20. Part of new Idaho Falls precinct 2 annexed to Idaho Falls city in 1940. Parts of Idaho Falls city reverted to new Idaho Falls precincts 7 and 13 in 1940 and to precinct 11 in 1941. Part of Idaho Falls precinct 11 annexed to Idaho Falls city in 1940. Precincts 11 and 20 annexed to Idaho Falls city in 1949. Irwin village incorporated in 1947. Swan Valley village incorporated in 1949. Part of Poplar precinct annexed to Ririe village in 1940.

<sup>7</sup> BOUNDARY.—Parts of Bonnars Ferry precinct annexed to Bonnars Ferry village in 1940, 1941, and 1946. Parts of North Bonnars Ferry precinct annexed to Bonnars Ferry village in 1946. Part of Kootenai precinct annexed to Bonnars Ferry village and part of Bonnars Ferry village reverted to Kootenai precinct in 1946. Moyie Springs village incorporated in 1947. Porthill precinct changed from Boundary in 1944.

NUMBER OF INHABITANTS

Table 6.—POPULATION OF COUNTIES BY MINOR CIVIL DIVISIONS: 1930 TO 1950—Con.

County and minor civil division	1950	1940	1930	County and minor civil division	1950	1940	1930	County and minor civil division	1950	1940	1930
<b>Butte County</b> .....	2,722	1,877	1,934	<b>Canyon County—Con.</b>				<b>Cassia County—Con.</b>			
Arco precinct 11.....	1,492	810	834	South Caldwell precinct 2 12.....	835			Parsons precinct.....	148	125	441
Arco village 11.....	961	548	672	Caldwell city (part) 12.....	835			Pella precinct.....	378	430	407
Clyde precinct.....	48	35	35	South Nampa precinct 1 12.....	1,063			Springdale precinct.....	459	443	485
Howe precinct 11.....	286	208	193	Nampa city (part) 12.....	1,063			Starris Ferry precinct.....	371	423	134
Moore precinct.....	896	721	336	South Nampa precinct 2 12.....	781			Sublett precinct.....	98	99	615
Moore village 11.....	266			Nampa city (part) 12.....	781			Unly precinct.....	685	614	576
				South Side Boulevard precinct 12.....		529	543	View precinct.....	576	633	88
<b>Camas County</b> .....	1,079	1,360	1,411	Sunny Ridge precinct.....	604	500	491	Yale precinct.....	45	41	
Blaine precinct.....	54	86	154	Sunny Slope precinct.....	515	509	488		918	1,006	1,122
Corral precinct.....	127	168	237	West Caldwell precinct 1 12.....	1,084			<b>Clark County</b> .....			
Fairfield precinct.....	736	794	673	Caldwell city (part) 12.....	793			Birch Creek precinct.....	58	73	55
Fairfield village.....	602	511	306	West Caldwell precinct 2 12.....	835			Dubols precinct 15.....	479	405	378
Hill City precinct.....	80	216	220	Caldwell city (part) 12.....	862			Dubols village 15.....	450	322	312
Manard precinct.....	82	96	121	West Nampa precinct 1 12.....	1,451			Edie precinct.....	37	37	41
				Nampa city (part) 12.....	1,372			Kilgore precinct.....	141	179	96
<b>Canyon County</b> .....	53,597	40,987	30,930	West Nampa precinct 2 12.....	1,341			Medicine Lodge precinct 15.....	95	130	150
Apple Valley precinct.....	658	537	426	Nampa city (part) 12.....	1,103			Spencer precinct 15.....	111	112	226
Arena Valley precinct.....	350	318	299	Wildor precinct 12.....	1,841	1,595	1,139	Spencer village 15.....	70		
Bowmont precinct.....	563	502	600	Wildor village 12.....	555	507	331		8,217	8,243	6,599
Center Point precinct.....	371	310	253	Young Nampa precinct 1 12.....	1,520			<b>Clearwater County</b> .....			
Central Cove precinct.....	311	321	284	Nampa city (part) 11.....	1,100			Ahsahka precinct.....	419	514	337
East Caldwell precinct 1 12.....	1,457			Young Nampa precinct 2 12.....	1,606			Dent precinct 15.....	178	193	104
Caldwell city (part) 12.....	1,371			Nampa city (part) 12.....	1,580			Elk River precinct.....	383	353	999
East Caldwell precinct 2 12.....	2,176			<b>Caribou County</b> 13.....	5,576	2,284	2,121	Elk River village.....	312	337	888
Caldwell city (part) 12.....	2,079			Bancroft precinct 13.....	648	536	587	Fraser precinct 15.....	175	208	163
East Nampa precinct 1 12.....	2,662			Bancroft village.....	485	408	403	Gilberf precinct.....	74	168	155
Nampa city (part) 12.....	1,164			Central precinct 13.....	87	151	239	Grangemont precinct 16.....	76	140	268
				Chesterfield precinct 13.....	209	244	365	Greer precinct 15.....	129	176	132
East Nampa precinct 2 12.....	1,910			Conda precinct.....	341	336	376	Headquarters precinct.....	548	200	307
Nampa city (part) 12.....	910			Crow Creek precinct.....	40	61	71	Orofino precinct 1 14.....	1,664	1,902	1,247
Fargo precinct.....	555	524	403	Davisville precinct.....	72	89	112	Orofino city (part).....	880	884	601
Franklin precinct.....	442	439	366	Freedom precinct.....	152	166	145	Orofino precinct 2 14.....	953	1,608	907
Glendale precinct.....	265	242	203	Grace precinct 1 13.....	1,030			Orofino city (part).....	776	718	477
Greenleaf precinct.....	863	757	673	Grace village (part) 13.....	455			Orofino precinct 3 14.....	913		
Homestead precinct.....	698	753	579	Grace precinct 2 13.....	633			Orofino precinct 4 13.....	623		
Kurtz Nampa precinct 1 12.....	1,929			Grace village (part) 13.....	326			Pierce precinct.....	1,001	910	545
Nampa city (part) 12.....	1,651			Hatch precinct 13.....	43	70	92	Pierce village.....	544	381	
Kurtz Nampa precinct 2 12.....	2,581			Henry precinct.....	21	40	34	Teakean precinct.....	256	374	350
Nampa city (part) 12.....	1,779			Kelly precinct 13.....	155	164	216	Weippe precinct 15.....	925	1,075	475
				Lago precinct 13.....	307			<b>Custer County</b> .....	3,318	3,549	3,162
Lake precinct.....	522	413	346	Lund precinct 13.....	109	146	158	Battle Ground precinct.....	180	260	215
Lake View precinct.....	298	300	276	Meadowville precinct.....	18	115	101	Challis precinct 17.....	1,188	1,092	803
Lone Star precinct.....	603	526	517	Soda Springs precinct.....	1,462	1,289	1,106	Challis village.....	788	620	418
Lone Tree precinct.....	408	367	312	Soda Springs city 13.....	1,329	1,087	831	Clayton precinct 17.....	300	276	170
Marble Front precinct.....	373	323	378	Ten Mile precinct.....	8	47	59	Mackay precinct 17.....	1,328	1,382	1,482
Caldwell city (part) 12.....	15			Thatcher precinct 12.....	132			Lost River village 17.....	87		
Melba precinct.....	924	898	740	Wayan precinct.....	109	132	117	Mackay village 17.....	760	770	777
Melba village.....	203	213		<b>Cassia County</b> .....	14,629	14,480	13,116	Pahsimeroi precinct 17.....	67	74	110
Middleton precinct.....	1,811	1,293	1,120	Albion precinct.....	771	596	560	Stanley precinct.....	168	207	154
Middleton village.....	496	477	372	Albion village.....	610	567	522	Stanley village 17.....	85		
				Aimo precinct.....	217	299	316	Sunol precinct 17.....	87	83	87
Midway precinct.....	1,249	848	623	Basin precinct.....	117	146	154	<b>Elmore County</b> .....	6,687	5,518	4,491
North Caldwell precinct 1 12.....	2,138			Bridge precinct.....	161	145	118	Atlanta precinct.....	145	661	47
Caldwell city (part) 12.....	2,096			Burley precinct 1 14.....	1,843	1,241	1,132	Big Camas precinct.....	9	35	60
North Caldwell precinct 2 12.....	1,951			Burley city (part) 14.....	1,428	904	817	Chattin Flat precinct 18.....	244		
Caldwell city (part) 12.....	1,610			Burley precinct 2 14.....	1,922	1,958	1,042	Glenns Ferry precinct 1 18.....	911	805	1,464
North Nampa precinct 12.....	2,541	1,344	903	Burley city (part) 14.....	1,851	1,826	871	Glenns Ferry city (part) 18.....	740	605	
Nampa city (part) 12.....	2,099	1,034	671	Burley precinct 3 14.....	1,724	1,854	1,414	Glenns Ferry precinct 2 18.....	940	758	50
Notus precinct 12.....	1,858	1,242	894	Burley city (part) 14.....	1,644	1,668	1,289	Glenns Ferry city (part) 18.....	775	635	
Notus village 12.....	513	277	144	Burley precinct 4 14.....	1,606	1,313	1,166	Hammett precinct.....	320	304	249
Old Nampa precinct 1 12.....	829			Burley city (part) 14.....	1,008	837	749	King Hill precinct 1.....	357	364	353
Nampa city (part) 12.....	829			Deelo precinct 14.....	1,193	1,242	1,085	King Hill precinct 2.....	239	274	
				Deelo village 14.....	219	253	136	Little Camas precinct.....	512	50	39
Old Nampa precinct 2 12.....	755			Elba precinct.....	193	297	263	Mayfield precinct.....	113	126	214
Nampa city (part) 12.....	755			Heglar precinct.....	29	121	85	Mountain Home precinct 1 19.....	1,312	763	763
Farma precinct.....	2,144	1,800	1,307	Jackson precinct.....	288	282	306	Mountain Home city (part) 19.....	928	522	580
Farma village.....	1,369	1,085	750	Malta precinct.....	514	463	494	Mountain Home precinct 2.....	1,423	977	935
Peaceful Valley precinct.....	468	490	378	Marion precinct.....	335	335	364	Mountain Home city (part) 19.....	659	641	683
Pleasant Ridge precinct.....	563	492	428	Oakley precinct.....	1,056	1,325	1,063	Pine precinct.....	40	142	80
Roswell precinct.....	925	865	601	Oakley village.....	684	815	832	Rocky Bar precinct.....	22	32	10
Selsm precinct.....	325	326	355					Smiths Prairie precinct.....	94	174	131
South Caldwell precinct 1 12.....	905										
Caldwell city (part) 12.....	886										

<sup>11</sup> BUTTE.—Martin precinct annexed to Arco precinct in 1949. Part of Arco village reverted to Arco precinct since 1940. Berenice precinct annexed to Howe precinct in 1949. Moore village incorporated in 1947.

<sup>12</sup> CANYON.—The following new precincts were organized from the old ones in 1942: East Caldwell 1 and 2 from East Caldwell; East Nampa 1 and 2 from East Nampa; Kurtz Nampa 1 and 2 from Kurtz Nampa; North Caldwell 1 and 2 from North Caldwell; Old Nampa 1 and 2 from Old Nampa; South Caldwell 1 and 2 from South Caldwell; South Nampa 1 and 2 from South Nampa; West Caldwell 1 and 2 from West Caldwell; West Nampa 1 and 2 from West Nampa; and Young Nampa 1 and 2 from Young Nampa. Part of East Caldwell precinct annexed to Caldwell city in 1941. Part of Kurtz Nampa precinct 1 annexed to Nampa city in 1947. Part of Notus precinct annexed to Notus village in 1948. That part of South Nampa precinct 2 outside Nampa city had no population in 1950. South Side Boulevard precinct changed from Pleasant Valley in 1942. Part of West Nampa precinct 2 annexed to Nampa city in 1945. Part of Wilder precinct annexed to Wilder village, and part of Wilder village reverted to Wildor precinct in 1949. Parts of Young Nampa precinct 1 annexed to Nampa city in 1945, 1947, 1948, and 1949. Part of North Nampa precinct annexed to Nampa city in 1948.

<sup>13</sup> CARIBOU.—The following precincts annexed from Bannock County in 1948: Bancroft, Central, Chesterfield, Grace 1 and 2, Hatch, Kelly, Lago, Lund, and Thatcher; see footnote 11. No comparative figures shown for Lago and Thatcher precincts as parts were detached and annexed to note to Bannock County for changes before transfer to Caribou County.

<sup>14</sup> CASSIA.—Parts of Burley precincts 1, 3, and 4 annexed to Burley city in 1947. Part of Deelo precinct annexed to Deelo village in 1949. Humphrey precinct annexed to Spencer Franklin County in 1946. Soda Springs city returned in 1940 as a village.

<sup>15</sup> CLARK.—Part of Spencer precinct annexed to Dubols precinct in 1948. Part of Dubols precinct annexed to Dubols village in 1940. Winesper precinct annexed to Medicine Lodge precinct in 1948.

<sup>16</sup> CLEARWATER.—North Fork precinct annexed to Dent precinct in 1946. Lolo precinct and part of Grangemont precinct annexed to Weippe precinct in 1946. Canyon and Fords Creek precincts and part of Greer precinct annexed to Orofino precinct 1 in 1946. Parts of Orofino precinct 1 annexed to Fraser precinct and Orofino precinct 2 in 1946. Eureka Creek precincts and part of Greer precinct annexed to Orofino precinct 1 in 1946. Parts of Orofino precinct 1 annexed to Fraser precinct and Orofino precinct 2 in 1946. Eureka Creek precincts and part of Greer precinct annexed to Orofino precinct 1 in 1946. Orofino precinct 3 organized from parts of Orofino precincts 1 and 2 in 1950. Orofino precinct 4 organized from part of Orofino precinct 1 in 1950.

<sup>17</sup> CUSTER.—Part of Hooper precinct annexed to Challis precinct in 1942. Parts of Challis and Hooper precincts annexed to Sunol precinct in 1950. East Fork precinct annexed to Sunol precinct in 1940. Part of Mackay precinct annexed to Mackay village in 1949. Lost River and Stanley villages incorporated in 1948 and 1947, respectively. Pahsimeroi precinct returned in 1940 as Pahsimeroi. Part of Hooper precinct annexed to Pahsimeroi precinct in 1950.

<sup>18</sup> ELMORE.—Chattin Flat precinct, which was returned in 1940 as Grand View precinct, annexed from Ada County in 1948. Cold Springs precinct annexed to Glenns Ferry precinct in 1940. Glenns Ferry city returned in 1940 as a village. Part of Mountain Home precinct 1 annexed to Mountain Home city in 1944. Mountain Home city returned in 1940 as a village.



Table 6.—POPULATION OF COUNTIES BY MINOR CIVIL DIVISIONS: 1930 TO 1950—Con.

County and minor civil division	1950	1940	1930	County and minor civil division	1950	1940	1930	County and minor civil division	1950	1940	1930
<b>Franklin County</b> 19	<b>9,867</b>	<b>10,229</b>	<b>9,379</b>	<b>Gem County</b> .....	<b>8,730</b>	<b>9,544</b>	<b>7,419</b>	<b>Idaho County—Con.</b>			
Banida precinct.....	112	102	161	Bench precinct.....	712	647	454	Lucile precinct.....	92	160	180
Cleveland precinct 19	246	—	—	Bramwell precinct.....	638	705	471	Mackey Bar precinct.....	23	44	—
Clifton precinct.....	404	532	509	Emerson precinct 21	724	—	—	Mount Idaho precinct 22	275	313	231
Clifton village.....	201	208	217	Gross precinct.....	39	76	74	Orogrande precinct.....	8	122	—
Dayton precinct 19	689	774	721	Hanna precinct.....	899	861	704	Pleasant View precinct.....	99	107	106
Dayton village.....	287	364	271	Lincoln precinct 21	425	—	—	Pollock precinct 23	169	259	90
Egypt precinct.....	176	191	236	Montour precinct.....	157	172	210	Red River precinct.....	30	76	6
Fairview precinct.....	469	507	500	North Emmett precinct 21	1,413	—	—	Riggins precinct 23	488	311	188
Fairview village (part)	398	414	548	Emmett city (part) 21	1,288	—	—	Riggins village 23	287	—	—
Franklin precinct.....	683	784	805	Ola precinct.....	199	184	224	Rocky Butte precinct.....	10	27	37
Franklin village.....	467	523	531	Pearl precinct.....	46	71	32	Slate Creek precinct.....	63	143	83
Glendale precinct.....	81	126	137	Pearl village.....	58	21	12	Stites precinct 23	419	480	456
Mapleton precinct.....	212	168	161	South Emmett precinct 21	1,947	—	—	Stites village 23	227	258	273
Mink Creek precinct 19	406	500	567	Emmett city (part) 21	1,486	—	—	Tahoe precinct.....	161	186	211
Mink Creek village.....	184	170	221	Sweet precinct.....	244	314	283	Ton Mile precinct.....	76	233	59
Oneida precinct.....	46	50	52	Vanderdasson precinct 21	321	—	—	Warm Springs precinct 23	1	4	99
Oxford precinct 19	155	—	—	West Emmett precinct 21	966	—	—	Warren precinct.....	13	168	70
Oxford village 19	110	—	—	Emmett city (part) 21	269	—	—	Westlake precinct.....	73	156	105
Preston precinct 1	1,405	1,282	975	<b>Gooding County</b> .....	<b>11,101</b>	<b>9,257</b>	<b>7,580</b>	White Bird precinct.....	285	349	280
Preston city (part)	1,369	1,255	933	Bliss precinct.....	591	610	567	Woodland precinct.....	165	299	225
Preston precinct 2	961	1,128	964	Bliss Village 23	126	—	—	Yellow Pine precinct.....	46	81	82
Preston city (part)	853	1,008	861	Hagerman precinct.....	1,406	933	1,183	<b>Jefferson County</b> .....	<b>10,495</b>	<b>10,762</b>	<b>9,171</b>
Preston precinct 3	957	998	790	Hagerman village.....	520	456	327	Annis precinct.....	510	589	465
Preston city (part)	852	909	707	Northeast Gooding precinct.....	1,276	1,156	—	Clark precinct.....	555	552	558
Preston precinct 4	1,080	1,077	884	Gooding city (part)	681	601	—	Garfield precinct.....	215	327	282
Preston city (part)	991	1,064	880	Northwest Gooding precinct.....	971	961	—	Grant precinct.....	329	266	317
Riverdale precinct.....	230	271	259	Gooding city (part)	582	326	—	Hamer precinct.....	301	368	348
Thatcher precinct 19	184	—	—	Southeast Gooding precinct 22	1,425	1,275	—	Labelle precinct.....	329	410	371
Treasureton precinct 19	104	195	245	Gooding city (part) 22	855	608	—	Lewisville precinct.....	1,010	976	890
Weston precinct 19	706	826	878	Southwest Gooding precinct 22	1,692	1,249	—	Lewisville village.....	402	571	285
Weston village.....	532	439	429	Gooding city (part) 22	1,101	730	—	Lorenzo precinct.....	318	380	293
Whitney precinct.....	363	392	306	Tuttle precinct.....	308	261	273	Menan precinct.....	1,048	1,076	910
Winder precinct.....	265	266	229	Wendell precinct.....	1,791	1,390	2,086	Menan village.....	450	432	384
<b>Fremont County</b> 20	<b>9,351</b>	<b>10,304</b>	<b>9,924</b>	Wendell city (part) 22	1,016	662	—	Monteville precinct.....	234	186	130
Ashton precinct 1 20	1,043	—	—	West Point precinct.....	456	344	368	Rigby precinct 1	1,263	1,140	933
Ashton village (part) 20	788	—	—	West Wendell precinct.....	1,185	1,078	—	Rigby city (part)	721	659	541
Ashton precinct 2 20	655	—	—	Wendell city (part) 22	467	549	—	Rigby precinct 2	736	905	1,571
Ashton village (part) 20	470	—	—	<b>Idaho County</b> .....	<b>11,423</b>	<b>12,691</b>	<b>10,107</b>	Rigby city (part)	601	747	—
Chester precinct 20	265	394	—	Bear Creek precinct 23	8	152	—	Rigby precinct 3	1,045	1,112	—
Drummond precinct 20	181	192	218	Big Butte precinct.....	168	237	195	Rigby city (part)	504	572	—
Drummond village.....	69	66	61	Big Cedar precinct.....	139	78	76	Ririe precinct 21	1,043	1,110	971
Egin Bench precinct 20	524	343	266	Border precinct 23	34	43	23	Heise village 21	87	—	—
Grainville precinct.....	17	47	62	Clearwater precinct.....	301	251	257	Ririe village (part) 21	508	493	422
Green Timber precinct.....	65	75	126	Cottonwood precinct.....	1,008	1,007	898	Roberts precinct.....	931	826	806
Henrys Lake precinct 20	31	69	127	Cottonwood village.....	689	673	619	Roberts village.....	341	319	297
Island Park precinct 20	168	51	110	Dear Creek precinct.....	76	57	85	Terton precinct.....	638	591	263
Lamont precinct 20	63	72	83	Dixie precinct.....	65	69	32	<b>Jerome County</b> 25	<b>12,080</b>	<b>9,900</b>	<b>8,358</b>
Marysville precinct.....	352	479	468	Elk City precinct.....	157	236	193	Proc. 1, Grandview.....	1,229	—	—
Marysville village.....	190	218	188	Fairview precinct.....	230	205	362	Proc. 2, Northeast Jerome.....	685	—	—
Newdale precinct.....	360	408	410	Fenn precinct.....	272	318	180	Jerome city (part)	183	—	—
Newdale village.....	512	568	368	Ferdinand precinct.....	457	593	570	Proc. 3, Southwest Jerome.....	1,278	1,164	779
North Salem precinct.....	101	201	185	Ferdinand village.....	206	223	196	Jerome city (part)	790	759	565
Orn precinct.....	75	109	231	Florence precinct 23	3	64	20	Proc. 4, Canyon Side.....	657	600	582
Parker precinct 20	558	718	584	Forks precinct.....	90	140	137	Proc. 5, Falls City.....	525	—	—
Parker village.....	306	384	286	French Creek precinct 23	82	—	—	Proc. 6, Eden 21	1,403	—	—
St. Anthony precinct 1	876	864	2,161	Glover precinct.....	229	249	193	Eden village 23	456	—	—
St. Anthony city (part)	761	735	1,956	Grangeville precinct 1	504	484	218	Proc. 7, Hazelton.....	1,297	—	—
St. Anthony precinct 2 20	981	1,073	1,007	Grangeville city (part)	466	407	169	Hazelton village.....	489	—	—
St. Anthony city (part) 20	806	872	828	Grangeville precinct 2	1,023	658	633	Proc. 8, Hunt.....	372	—	—
St. Anthony precinct 3 20	1,480	1,427	—	Grangeville city (part)	882	592	516	Proc. 9, Southeast Jerome.....	1,166	—	—
St. Anthony city (part) 20	1,128	1,112	—	Grangeville precinct 3 22	803	656	496	Jerome city (part)	554	—	—
Squirrel precinct 20	110	97	112	Grangeville city (part) 21	714	674	379	Proc. 10, Bishop.....	821	—	—
Teton precinct.....	562	630	595	Grangeville precinct 4	615	375	383	Jerome city (part)	821	—	—
Teton village.....	468	514	481	Grangeville city (part)	482	326	296	Proc. 11, Northwest Jerome.....	1,544	—	—
Twin Groves precinct.....	196	220	192	Grangeville precinct (part)	454	624	520	Jerome city (part)	1,121	—	—
Warm River precinct.....	69	80	131	Harpster precinct 23	246	210	126	Proc. 12, Courthouse.....	1,103	—	—
Willford precinct.....	536	631	565	Harris Ridge precinct.....	39	99	95	Jerome city (part)	1,059	—	—
Twp. 8 North, R. 40 East (part)	—	—	1	Joseph precinct.....	28	91	118	<b>Kootenai County</b> .....	<b>24,947</b>	<b>22,283</b>	<b>19,469</b>
Twp. 9 North, R. 40 East	—	—	2	Kamiah precinct.....	250	323	314	Athol precinct.....	323	293	286
Twps. 8 and 9 North, R. 45 East (part) 20	3	—	—	Kenterville precinct.....	374	590	392	Athol village.....	226	120	116
Twp. 10 North, R. 44 East	—	—	5	Kooskia precinct 23	825	651	530	Bayview precinct.....	215	138	139
Twp. 11 North, R. 39 East (part)	—	—	1	Kooskia village 23	629	490	411	Bellgrove precinct.....	166	172	145
Twp. 11 North, R. 40 East	—	—	9	Lake precinct.....	108	142	160	Belmont precinct.....	124	83	96
Twp. 11 North, R. 41 East	—	—	20	Lorena precinct.....	197	115	140	Carlin Bay precinct.....	114	140	121
Twp. 11 North, R. 43 East	—	—	1	Lowell precinct.....	123	295	49				
Twp. 11 North, R. 44 East	—	—	18								

19 FRANKLIN.—Parts of Bannock County annexed in 1946. Cleveland precinct organized from part of the Cleveland precinct annexed from Bannock County in 1946. Parts of Mink Creek and Treasureton precincts annexed to Cleveland precinct in 1948. Part of Weston precinct annexed to Dayton precinct in 1948. Oxford precinct, including Oxford village incorporated in 1940, annexed from Bannock County in 1948; no comparable figures for Oxford precinct available as a part was detached and annexed to Swan Lake precinct, Bannock County. Part of Downey precinct, Bannock County, annexed to Oxford precinct in 1946. Thatcher precinct organized from parts of Cleveland precinct and parts of Thatcher and Lago precincts, which were annexed from Bannock County in 1946. Part of Swan Lake precinct, Bannock County, annexed to Treasureton precinct in 1946. Part of Weston precinct annexed to Fairview village in 1946. That part of Fairview village in Weston precinct had no population in 1950.

20 FREMONT.—Ashton precincts 1 and 2 organized from Ashton precinct in 1942. Chester precinct returned in 1940 as Fall River. Farnum precinct annexed to Drummond precinct in 1949. Egin Bench precinct returned in 1940 as Egin. Parts of Homan precinct annexed to Egin Bench and Parker precincts in 1949. Parts of Henrys Lake precinct and Arange precincts annexed to Island Park precinct in 1948 and 1949, respectively. Island Park village in Island Park precinct not reported separately in 1950. Part of township 3 North, range 46 East, annexed to Lamont precinct in 1948. Parts of St. Anthony precincts 2 and 3 annexed to St. Anthony city in 1947 and 1949, respectively. Highland and Kelley precincts and parts of township 9 North, ranges 45 and 46 East, and township 8 North, range 40 East, annexed to Squirrel precinct in 1948. Six townships [T. 9 N., R. 40 E. (part); T. 10 N., R. 39 E. (part); 40 E. (part); T. 11 N., R. 42 E., 45 E. (part)] had no population reported in the last three censuses.

21 GEM.—North Emmett, South Emmett, and West Emmett precincts redistricted to form new North Emmett, in the last three censuses.

22 GOODING.—Bliss village incorporated in 1947. Part of Southeast Gooding precinct annexed to Gooding city, and parts of Gooding city reverted to Southeast Gooding precinct in 1947. Parts of Southwest Gooding precinct annexed to Gooding city in 1947. Wendell city returned in 1940 as a village.

23 IDAHO.—French Creek precinct organized from parts of Bear Creek, Florence, Pollock, Riggins, and Warm Springs precincts in 1940. Parts of Harpster and Mount Idaho precincts annexed to Border precinct in 1940. Part of Kooskia precinct annexed to Kooskia village in 1948. Part of Grangeville precinct 3 annexed to Grangeville city in 1949, and part of Grangeville city reverted to Grangeville precinct 3 in 1947. Part of Stites precinct annexed to Stites village in 1950. Riggins village incorporated in 1948.

24 JEFFERSON.—Heise village incorporated in 1949. Part of Poplar precinct, Bonneville County, annexed to Ririe village in 1940.

25 JEROME.—County redistricted in 1948; comparative figures shown wherever possible. Part of precinct 6 annexed to Eden village in 1949.



NUMBER OF INHABITANTS

12-17

Table 6.—POPULATION OF COUNTIES BY MINOR CIVIL DIVISIONS: 1930 TO 1950—Con.

County and minor civil division	1950	1940	1930	County and minor civil division	1950	1940	1930	County and minor civil division	1950	1940	1930		
<b>Kootenai County—Con.</b>				<b>Latah County—Con.</b>				<b>Madison County—Con.</b>					
Coeur d'Alene precinct <sup>25</sup>	2,520	2,054	1,730	Palouse precinct <sup>27</sup>	404	261	381	Rexburg precinct 4	1,491	958	-----		
Coeur d'Alene city (part) <sup>26</sup>	2,465	2,085	1,750	Park precinct	30	104	115	Rexburg city (part)	1,491	950	-----		
Cougar precinct	117	126	106	Potlatch precinct <sup>27</sup>	1,392	2,112	2,522	Salem precinct	376	466	432		
Dalton precinct	870	677	530	Potlatch—Onaway (uninc.)	1,105	-----	-----	Sugar City precinct	1,008	1,123	1,071		
Clarkville village <sup>28</sup>	19	-----	-----	Princeton precinct	634	768	681	Sugar City village	684	697	621		
Ford precinct	158	234	225	Troy precinct <sup>28</sup>	1,331	1,646	-----	Thornton precinct	380	418	324		
Harrison precinct	606	801	995	Troy village	531	580	619						
Harrison city	322	362	438	Viola precinct	376	407	438						
Hauser precinct	475	361	361					<b>Minidoka County</b>			9,785	9,870	8,403
Hauser Lake village <sup>28</sup>	70	-----	-----					Acequia precinct <sup>32</sup>	797	806	665		
				<b>Lemhi County</b>			6,278	6,521	4,643	Emerson precinct	376	362	346
Hayden Lake precinct	1,273	990	718	Baker precinct	303	397	386	Heyburn precinct	1,457	1,286	1,014		
Hayden Lake village <sup>28</sup>	59	-----	-----	Brooklyn precinct	1,264	1,155	602	Heyburn village	589	418	201		
Kootenai precinct <sup>29</sup>	2,505	1,976	2,187	Salmon city (part)	1,040	917	483	Minidoka precinct <sup>32</sup>	166	221	355		
Coeur d'Alene city (part) <sup>30</sup>	2,914	1,877	1,920	Carmen precinct	290	309	284	Minidoka village	119	174	193		
Lakeshore precinct <sup>30</sup>	2,224	1,630	1,462	Depot precinct	755	750	532	Paul precinct	1,406	1,613	1,237		
Coeur d'Alene city (part) <sup>30</sup>	2,005	1,501	1,524	Salmon city (part)	450	453	263	Paul village	660	666	593		
Lane precinct	161	177	219	Forney precinct <sup>31</sup>	349	69	-----	Rupert precinct 1 <sup>32</sup>	1,422	1,361	1,201		
Lewis precinct <sup>30</sup>	960	810	210	Fort Lemhi precinct	159	242	168	Rupert city (part) <sup>32</sup>	993	928	798		
Coeur d'Alene city (part) <sup>30</sup>	796	661	-----	Gibbonsville precinct	102	394	136						
Lincoln precinct <sup>30</sup>	1,674	1,439	1,605	Gilmore precinct	46	142	71						
Coeur d'Alene city (part) <sup>30</sup>	1,935	1,100	1,327					Rupert precinct 2 <sup>32</sup>	1,076	1,712	1,352		
Huetter village <sup>30</sup>	34	-----	-----					Rupert city (part) <sup>32</sup>	777	796	637		
								Rupert precinct 3	1,345	1,413	1,292		
Medimont precinct	180	204	199					Rupert city (part) <sup>32</sup>	792	825	718		
Mica Bay precinct	193	252	146					Rupert precinct 4 <sup>32</sup>	1,140	1,196	941		
Mission precinct	507	451	427					Rupert city (part) <sup>32</sup>	536	618	227		
Pleasant Valley precinct	108	170	188										
Post Falls precinct <sup>31</sup>	1,828	1,342	1,112					<b>Nez Perce County <sup>31</sup></b>			22,658	18,873	17,591
Post Falls village <sup>31</sup>	1,060	845	509					Arrow precinct	157	157	163		
State Line village <sup>31</sup>	58	-----	-----					Chesley precinct	131	143	209		
Power Line precinct	186	240	212					Culdesac precinct	574	684	755		
Rathdrum precinct	1,061	972	946					Culdesac village	175	210	287		
Rathdrum village	610	511	496					Deer Creek precinct	2	90	60		
								Gifford precinct	253	481	523		
Rimrock precinct	230	310	207					Hatwai precinct	1,224	710	304		
Rosevelt precinct	2,381	1,880	-----					Lewiston city (part)	1,080	559	264		
Coeur d'Alene city (part)	1,654	1,265	-----					Lapwai precinct <sup>33</sup>	948	1,025	987		
Rose Lake precinct	335	459	363					Lapwai village	480	420	416		
Sherman precinct	1,579	1,629	2,073										
Coeur d'Alene city (part)	1,579	1,629	2,073					Leland precinct	330	471	593		
Spirit Lake precinct	808	1,083	1,382					Lenore precinct	246	332	354		
Spirit Lake city	823	1,006	1,241					Lewiston First precinct	398	624	527		
Squaw Bay precinct	72	119	76					Lewiston city (part)	308	624	527		
Eddville village <sup>32</sup>	10	-----	-----					Lewiston Second precinct <sup>33</sup>	672	550	735		
								Lewiston city (part) <sup>33</sup>	672	550	735		
State Line precinct	141	183	208					Lewiston Third precinct <sup>33</sup>	1,153	1,096	1,094		
Wolf Lodge precinct	154	147	36					Lewiston city (part) <sup>33</sup>	1,153	1,096	1,094		
Worley precinct	606	757	710					Lewiston Fourth precinct	811	743	631		
Worley village	233	241	199					Lewiston city (part)	811	743	631		
								Lewiston Fifth precinct	581	514	932		
								Lewiston city (part)	581	514	711		
								Lewiston Sixth precinct	637	552	-----		
								Lewiston city (part)	436	-----	-----		
								Lewiston Seventh precinct	786	614	-----		
								Lewiston city (part)	786	614	-----		
								Lewiston Eighth precinct	654	580	-----		
								Lewiston city (part)	654	580	-----		
								Lewiston Ninth precinct	650	638	-----		
								Lewiston city (part)	650	638	-----		
								Lewiston Tenth precinct	1,331	610	-----		
								Lewiston city (part)	1,331	610	-----		
								Lewiston Eleventh precinct	662	599	-----		
								Lewiston city (part)	662	599	-----		
								Lewiston Twelfth precinct	805	749	-----		
								Lewiston city (part)	805	749	-----		
								Lewiston Thirteenth precinct <sup>33</sup>	679	814	-----		
								Lewiston city (part)	679	814	-----		
								Lewiston Fourteenth precinct <sup>33</sup>	1,341	1,217	-----		
								Lewiston city (part)	1,341	1,217	-----		
								Lewiston Fifteenth precinct <sup>33</sup>	1,087	-----	-----		
								Lewiston city (part) <sup>33</sup>	1,087	-----	-----		
								Lewiston Orchards First pre-					
								cinet <sup>33</sup>	1,950	-----	-----		
								Lewiston city (part) <sup>33</sup>	3	-----	-----		
								Orchards (uninc.) (part)	1,907	-----	-----		
								Lewiston Orchards Second pre-					
								cinet <sup>33</sup>	1,195	-----	-----		
								Orchards (uninc.) (part)	1,019	-----	-----		
								Lewiston Orchards Third pre-					
								cinet <sup>33</sup>	1,636	-----	-----		
								Orchards (uninc.) (part)	1,568	-----	-----		

<sup>25</sup> KOOTENAI.—Parts of Coeur d'Alene, Kootenai, Lakeshore, Lewis, and Lincoln precincts annexed to Coeur d'Alene city since 1940. Clarksville, Hauser Lake, Hayden Lake, Huetter, State Line, and Eddville villages incorporated in 1947. Part of Post Falls precinct annexed to Post Falls village in 1948. Moscow

<sup>26</sup> LATAH.—Texas Ridge precinct annexed to Deary and Kendrick precincts in 1948. Parts of Lewville and Thorn Creek precincts annexed to Genesee precinct in 1948. Moscow precincts 1 through 8 formed by redistricting of East, North, Southeast, Southwest, and West Moscow precincts, in 1948; no comparable figures available; parts of Moscow precincts 2, 4, 7, and 8 annexed to Moscow city in 1949. Parts of Lewville and Thorn Creek precincts annexed to Moscow precincts 6 and 7, respectively, in 1948. Part of Potlatch precinct annexed to Palouse precinct in 1942.

<sup>28</sup> LEMHI.—Singler and Leesburg precincts annexed to Forney precinct in 1944 and 1946, respectively. Leadore and Patterson villages incorporated in 1947. Pahsimeroi precinct returned in 1940 as Pahsimari.

<sup>29</sup> LEWIS.—Central Ridge precinct organized from part of Mohler precinct in 1942. Russell precinct annexed to West Nezperce precinct in 1947.

<sup>30</sup> LINCOLN.—Dietrich village incorporated in 1946. Shoshone precincts 1 and 2 organized from Shoshone precinct in 1938 but not returned separately in 1940. Shoshone city returned in 1940 as a village. Part of Shoshone precinct 1 annexed to Shoshone city in 1950.

<sup>31</sup> MADISON.—Herbert precinct annexed to Archer precinct in 1947. Rupert city annexed parts of Rupert precincts 1 and 2 in 1949, 2 in 1947, and 4 in 1945.

<sup>32</sup> MINIDOKA.—Part of Minidoka precinct annexed to Acequia precinct in 1940. Part of Lapwai precinct annexed to Webb precinct in 1947. Part of Lewiston Third precinct annexed to Lewiston Second precinct in 1947. Lewiston Thirteenth precinct organized from part of West Orchards precinct in 1947. Lewiston Fifteenth precinct organized from part of Lewiston Fourteenth precinct in 1947. Lewiston Orchards First precinct organized from parts of East and West Orchards precincts in 1947. Lewiston Orchards Third precinct organized from parts of East Orchards and Tammany precincts in 1947.

Table 6.—POPULATION OF COUNTIES BY MINOR CIVIL DIVISIONS: 1930 TO 1950—Con.

County and minor civil division	1950	1940	1930	County and minor civil division	1950	1940	1930	County and minor civil division	1950	1940	1930		
<b>Nez Perce County—Con.</b>				<b>Power County</b>			3,988	3,965	4,467	<b>Twin Falls County—Con.</b>			
Melrose precinct	118	181	242	American Falls precinct 1 <sup>37</sup>	1,435	938		Buhl precinct 4 <sup>40</sup>	1,084				
Myrtle precinct	175	205	221	American Falls city (part)	898	463		Buhl city (part) <sup>40</sup>	474				
Peck precinct	301	336	317	American Falls precinct 2 <sup>37</sup>	1,587	1,645		Buhl precinct 5 <sup>40</sup>	1,421				
Peck village	170	166	164	American Falls city (part)	876	886		Buhl city (part)	813				
Rimrock precinct	230	207	312	Pocatello city (part) <sup>37</sup>	122			Buhl precinct 6	953				
Snow precinct	62	90	90	Arbon precinct	168	200	222	Buhl city (part)	853				
Southwick precinct	222	270	307	Crystal precinct	81	162	219	Castletford precinct	1,445	1,453	1,801		
Spalding precinct	218	277	281	Rockland precinct	656	753	730	Clover precinct <sup>40</sup>	438	265	963		
Tammany precinct <sup>35</sup>	180	159	193	Rockland village	277	277	374	Deep Creek precinct	548	558	608		
Taplin precinct	70	23	33	Roy precinct	61	98	160						
Waha precinct	70	90	124	<b>Shoshone County</b>			22,806	21,230	19,060	Filer precinct 1 <sup>40</sup>	1,174		
Webb precinct <sup>35</sup>	262	213	378	Avery precinct	315	262	326	Filer city part <sup>40</sup>	698				
<b>Oneida County</b>			4,387	5,417	5,870	Big Creek precinct	136	214	244	Filer precinct 2 <sup>40</sup>	585		
Cherry Creek precinct <sup>31</sup>	168	199	180	Burke precinct	582	783	876	Filer city (part) <sup>40</sup>	168				
Curlow precinct <sup>31</sup>	180	208	246	Clarkia precinct	150	147	349	Filer precinct 3 <sup>40</sup>	943				
Holbrook precinct <sup>31</sup>	171	229	255	Delta precinct	71	85	65	Filer city (part)	565				
Malad precinct 1	1,227	1,451		Enaville precinct	216	277	290	Hansen precinct	1,139	1,303	1,166		
Malad City (part) <sup>34</sup>	1,147	1,172	1,092	Gem precinct	450	307	421	Hansen village	465	527	379		
Malad precinct 2	1,807	1,870		Kellogg precinct 1	1,602	1,683	2,004	Hollister precinct	325	345	432		
Malad City (part) <sup>34</sup>	1,598	1,559	1,443	Kellogg city (part)	1,472	1,490	1,832	Hollister village	80	100	113		
Pleasantview precinct	179	226	239	Kellogg precinct 2	2,458	1,754	2,632	Kimberly precinct 1 <sup>40</sup>	1,482				
Pocatello Valley precinct	415	28	81	Kellogg city (part)	2,356	1,423	2,242	Kimberly village (part) <sup>40</sup>	1,009				
St. John precinct <sup>31</sup>	413	454	508	Kellogg precinct 3	1,940	1,633		Kimberly precinct 2 <sup>40</sup>	825				
Samarita precinct	227	324	342	Kellogg city (part)	1,105	1,322		Kimberly village (part) <sup>40</sup>	538				
<b>Owyhee County<sup>31</sup></b>			6,307	5,652	4,103	Kingston precinct	1,526	1,124	422	Lucerne precinct	353	388	347
Prec. 1, North Homedale <sup>35</sup>	1,435			Mace precinct	497	723	690	Maroa precinct	661	670	679		
Homedale city (part) <sup>35</sup>	1,076			Mullan precinct 1	1,340	1,410	1,107	Murtaugh precinct	1,238	1,190	981		
Prec. 2, South Homedale <sup>35</sup>	1,193			Mullan village (part)	1,174	1,286		Murtaugh village	259	272			
Homedale city (part) <sup>35</sup>	935			Mullan precinct 2	1,093	1,364	1,439	Rock Creek precinct	597	601	577		
Prec. 3, North Marsing	813			Murray precinct	862	1,065	892	Rogerson precinct	130	259	280		
Marsing village (part) <sup>35</sup>	369			Osburn precinct	232	578	303						
Prec. 4, Wilson	168			Polaris village <sup>38</sup>	2,024	1,420	609						
Prec. 5, Cow Creek	22			Pine Creek precinct	479	306	568	Thometz precinct <sup>40</sup>	553		546		
Prec. 6, Reynolds	48			Smelter precinct	1,875	1,467	1,155	Twin Falls precinct 1 <sup>40</sup>	771				
Prec. 7, Murphy	125			Smelterville village <sup>38</sup>	76			Twin Falls city (part)	907				
Prec. 8, Pleasant Valley	109			Wallace precinct 1	1,647	1,463	1,417	Twin Falls precinct 2 <sup>40</sup>	907				
Prec. 9, Triangle	7			Wallace city (part)	1,004	1,004	1,060	Twin Falls precinct 3 <sup>40</sup>	750				
Prec. 10, Oreana	138			Wallace precinct 2	807	1,067	675	Twin Falls city (part)	750				
Prec. 11, Garbutt	113			Wallace city (part)	726	670	659	Twin Falls precinct 4 <sup>40</sup>	823				
Prec. 12, Cliffs	43			Wallace precinct 3	1,241	1,134	953	Twin Falls city (part)	823				
Prec. 13, Grand View	302			Wallace city (part)	632	659	686	Twin Falls precinct 5 <sup>40</sup>	829				
Prec. 14, Bruneau	479			Wallace precinct 4	1,001	1,123	1,175	Twin Falls city (part)	829				
Prec. 15, Indian Cove	124			Wallace city (part)	824	1,006	1,049	Twin Falls precinct 6 <sup>40</sup>	1,006				
Prec. 16, Riddle	290			Wardner precinct	787	906	939	Twin Falls city (part)	1,006				
Prec. 17, Three Creek	63			Wardner city	772	801	903	Twin Falls precinct 7 <sup>40</sup>	1,693				
Prec. 18, South Marsing	865			<b>Teton County</b>			3,204	3,601	3,573	Twin Falls city (part) <sup>40</sup>	1,258		
Marsing village (part) <sup>31</sup>	274			Driggs precinct	1,455	1,072	874	Twin Falls precinct 8 <sup>40</sup>	954				
<b>Payette County</b>			11,921	9,511	7,318	Driggs village	947	1,040	719	Twin Falls city (part) <sup>40</sup>	954		
Prec. 1, North Payette <sup>36</sup>	2,160	1,505	1,093	Felt precinct	158	211	305	Twin Falls precinct 9 <sup>40</sup>	954				
Payette city (part) <sup>36</sup>	1,163	761	544	Tetonia precinct <sup>39</sup>	882	620	331	Twin Falls city (part) <sup>40</sup>	954				
Prec. 2, West Payette <sup>36</sup>	1,327	1,093	891	Tetonia village <sup>39</sup>	232			Twin Falls precinct 10 <sup>40</sup>	954				
Payette city (part) <sup>36</sup>	1,164	829	834	Victor precinct <sup>39</sup>	909	1,027	624	Twin Falls city (part) <sup>40</sup>	954				
Prec. 3, South Payette <sup>36</sup>	1,605	1,304	859	Victor village <sup>39</sup>	451	284	250	Twin Falls precinct 10 <sup>40</sup>	1,669				
Payette city (part) <sup>36</sup>	770	722	424	<b>Twin Falls County</b>			40,979	36,403	29,828	Twin Falls city (part) <sup>40</sup>	1,421		
Prec. 4, East Payette <sup>36</sup>	1,141	1,078	931	Allendale precinct <sup>40</sup>	415	142	101	Twin Falls precinct 11 <sup>40</sup>	1,144				
Payette city (part) <sup>36</sup>	829	910	816	Berger precinct	346	305	323	Twin Falls city (part)	1,144				
Prec. 5, North Fruitland	1,356	1,102	906	Buhl precinct 1 <sup>40</sup>	1,234			Twin Falls precinct 12 <sup>40</sup>	1,700				
Fruitland village (part) <sup>36</sup>	444			Buhl city (part) <sup>40</sup>	354			Twin Falls city (part) <sup>40</sup>	1,189				
Prec. 6, South Fruitland <sup>36</sup>	985	1,034	798	Buhl precinct 2 <sup>40</sup>	935			Twin Falls precinct 13 <sup>40</sup>	1,473				
Fruitland village (part) <sup>36</sup>	159			Buhl city (part) <sup>40</sup>	30			Twin Falls city (part) <sup>40</sup>	2,054				
Prec. 7, East New Plymouth	1,793	1,134	700	Buhl precinct 3 <sup>40</sup>	824			Twin Falls city (part) <sup>40</sup>	1,217				
New Plymouth city (part) <sup>36</sup>	631	293	118	Buhl city (part) <sup>40</sup>	146			Twin Falls precinct 15 <sup>40</sup>	968				
Prec. 8, West New Plymouth	1,028	1,108	851	<b>Power County</b>			3,988	3,965	4,467	Twin Falls city (part) <sup>40</sup>	728		
New Plymouth city (part) <sup>36</sup>	311	511	322	American Falls precinct 1 <sup>37</sup>	1,435	938		Twin Falls precinct 16 <sup>40</sup>	1,334				
Prec. 9, Willow	104	153	179	American Falls city (part)	898	463		Twin Falls city (part) <sup>40</sup>	725				
Prec. 10, West Black Canyon <sup>36</sup>	352			American Falls precinct 2 <sup>37</sup>	1,587	1,645		Twin Falls precinct 17 <sup>40</sup>	1,220				
				American Falls city (part)	876	886		Twin Falls city (part) <sup>40</sup>	1,031				

<sup>35</sup> NEZ PERCE.—For footnote, see preceding page.

<sup>36</sup> ONEIDA.—Woodruff precinct annexed to Cherry Creek precinct in 1942. Black Pine and Juniper precincts annexed to Curlow precinct since 1940. Arbon and Meadow Brook precincts annexed to Holbrook precinct in 1942. Malad City returned in 1940 as a village. Daniels precinct annexed to St. John precinct in 1948.

<sup>37</sup> OWYHEE.—County redistricted in 1948; comparative figures shown wherever possible. Parts of precincts 1 and 2 annexed to Homedale city in 1946 and in 1945 and 1946, respectively. Homedale city returned in 1940 as a village. Marsing village incorporated in 1941.

<sup>38</sup> PAYETTE.—Parts of the following precincts annexed to Payette city: precinct 1 in 1945, 1947, and 1949; precinct 2 in 1946 and 1948; precinct 3 in 1949; and precinct 4 in 1945 and 1948. Parts of Payette city reverted to precincts 1 and 2 in 1949 and 1948, respectively. Fruitland village incorporated in 1948. Part of precinct 6 taken to organize precinct 10 in 1944. New Plymouth city returned in 1940 as a village.

<sup>39</sup> POWER.—Part of American Falls precinct 2 annexed to American Falls precinct 1 in 1942. Pleasant Valley precinct annexed to American Falls precinct 2 in 1948. Pocatello city annexed part of American Falls precinct 2 in 1949.

<sup>40</sup> SROGSON.—Polaris and Smelterville villages incorporated in 1948 and 1950, respectively.

<sup>41</sup> TETON.—Clementsville precinct annexed to Tetonia precinct in 1944. Tetonia village incorporated in 1939 but not returned separately in 1940. Part of Victor precinct annexed to Victor village in 1949.

<sup>42</sup> TWIN FALLS.—Buhl and Twin Falls precincts redistricted in 1942 and 1949; comparative figures shown wherever possible. Parts of old Twin Falls precincts 3 and 4 annexed to Allendale precinct in 1942. Old Buhl precincts 1 to 4 redistricted to organize new Buhl precincts 1 to 6. Parts of new Buhl precincts 1 and 2 and parts of new Buhl precincts 3 and 4 annexed to Buhl city in 1942 and 1947, respectively. Part of old Buhl precinct 2 annexed to Clover precinct in 1942. Castletford village, in Castletford precinct, incorporated prior to 1950 but not reported separately. Parts of Filer precinct taken to form Filer precincts 1 and 2 in 1942. Annexations to Filer city: Part of Filer precinct in 1940, part of Filer precinct 1 in 1944, and parts of Filer precinct 2 in 1940 and 1944. Filer city returned as a village in 1940. Filer precinct 3 organized from part of Filer precinct 2 in 1940, part of Filer precincts 1 and 2 organized from part of Kimberly precinct in 1942. Kimberly village annexed part of Kimberly precinct 1 in 1949 and parts of Kimberly precinct 2 in 1946 and 1949. Parts of Filer precinct and old Twin Falls precinct 3 annexed to Thometz precinct in 1942. Old Twin Falls precincts 1 through 7 redistricted to organize new Twin Falls precincts 1 through 17 in 1942 and 1949. The following new Twin Falls precincts were annexed to Twin Falls city: precinct 8 in 1940, 1944, 1946, 1947, 1948, and 1949; precincts 6, 12, and 13 in 1944; precinct 10 in 1940, 1944, and 1947; precinct 15 in 1944 and 1948; precinct 16 in 1944, 1947, and 1948; precinct 17 in 1940, 1941, and 1946.

NUMBER OF INHABITANTS

12-19

Table 6.—POPULATION OF COUNTIES BY MINOR CIVIL DIVISIONS: 1930 TO 1950—Con.

County and minor civil division	1950	1940	1930	County and minor civil division	1950	1940	1930	County and minor civil division	1950	1940	1930
<b>Valley County</b> .....	<b>4,270</b>	<b>4,035</b>	<b>3,488</b>	<b>Washington County</b> .....	<b>8,576</b>	<b>8,853</b>	<b>7,962</b>	<b>Washington County—Con.</b>			
Alpha precinct <sup>41</sup> .....	55	89	376	Prec. 1, Eaton-Hale <sup>42</sup> .....	908	907	436	Prec. 9, Midvale.....	759	879	868
Cascade precinct <sup>41</sup> .....	1,084	1,276	1,010	Prec. 3, West Weiser <sup>42</sup> .....	1,297	1,148	951	Midvale village.....	231	202	203
Cascade village.....	843	1,029	720	Weiser city (part) <sup>42</sup> .....	1,094	816	706	Prec. 11, Cambridge <sup>43</sup> .....	985	1,138	1,068
Lake precinct <sup>41</sup> .....	1,611	1,242	1,069	Prec. 4, Weiser <sup>42</sup> .....	1,418	1,425	1,105	Cambridge village.....	354	405	336
McCall village <sup>41</sup> .....	1,173	1,875	651	Weiser city (part) <sup>42</sup> .....	1,599	1,415	1,084	Prec. 13, Dixie.....	49	96	109
Roseberry precinct.....	622	1,054	404	Prec. 5, Middle Weiser.....	1,380	1,234	891	Prec. 14, Lower Crane.....	149	220	230
Smiths Ferry precinct.....	69	105	.....	Weiser city (part).....	1,898	1,141	811	Prec. 15, Upper Crane.....	51	65	107
Sibitnite precinct <sup>41</sup> .....	723	113	.....	Prec. 6, East Weiser.....	1,305	1,304	1,155				
Sibitnite village <sup>41</sup> .....	717	.....	.....	Weiser city (part).....	172	191	123	<b>Yellowstone National</b>			
Warm Lake precinct <sup>41</sup> .....	8	.....	.....	Prec. 7, Mann Creek.....	275	332	426	<b>Park (part) <sup>43</sup></b> .....			<b>1</b>
Yellow Pine precinct.....	98	30	44								

<sup>41</sup> VALLEY.—Arling precinct and part of Alpha precinct annexed to Cascade precinct in 1948 and 1950, respectively. Part of Cascade precinct taken to form Warm Lake precinct in 1948. Parts of Lake precinct annexed to McCall village in 1948 and 1949. Sibitnite precinct returned in 1940 as Cinnabar. Sibitnite village incorporated in 1943. South Fork and Big Creek precincts annexed to Yellow Pine precinct in 1944 and 1950, respectively.

<sup>42</sup> WASHINGTON.—Precinct 8, Mineral, annexed to precinct 1 in 1948. Parts of precincts 3 and 4 annexed to Weiser city in 1946 and 1948. Precinct 12, Heath, annexed to precinct 11 in 1948.

<sup>43</sup> YELLOWSTONE NATIONAL PARK.—Geographically located in Idaho, Montana, and Wyoming; no population reported in Idaho in 1950. Total population: 411 in 1950, 459 in 1940, 265 in 1930.

Table 7.—POPULATION OF ALL INCORPORATED PLACES AND OF UNINCORPORATED PLACES OF 1,000 OR MORE: 1950 AND 1940

"Uninc." designates an unincorporated place. Figures for 1940 are not available for unincorporated places and places incorporated subsequent to Apr. 1, 1940. For 1930 population of incorporated places, see table 6]

City, town, village, or unincorporated place	County	1950	1940	City, town, village, or unincorporated place	County	1950	1940	City, town, village, or unincorporated place	County	1950	1940
Aberdeen.....	Bingham	1,486	1,016	Fruitland.....	Payette	573	.....	Mink Creek.....	Franklin	124	170
Alameda.....	Bannock	4,694	2,691	Garden City.....	Ada	764	.....	Montpelier.....	Bear Lake	2,682	2,824
Albion.....	Cassia	610	357	Genesee.....	Latah	552	678	Moore.....	Butte	256	.....
American Falls.....	Power	1,374	1,430	Georgetown.....	Bear Lake	404	463	Moscow.....	Latah	10,503	6,014
Ammon.....	Bonneville	447	868	Glenns Ferry.....	Elmore	1,615	1,290	Mountain Home.....	Elmore	1,887	1,193
Arco.....	Butte	961	548	Gooding.....	Gooding	3,099	2,508	Mountain View (uninc.).....	Ada	3,084	.....
Arimo.....	Bannock	337	291	Grace.....	Caribou	761	701	Moyie Springs.....	Boundary	109	.....
Ashton.....	Fremont	1,256	1,203	Grangeville.....	Idaho	2,544	1,929	Mullan.....	Shoshone	2,036	2,291
Athol.....	Kootenai	226	120	Hagerman.....	Gooding	620	435	Murtaugh.....	Twin Falls	239	272
Banoroff.....	Caribou	406	406	Halley.....	Blaine	1,464	1,443	Nampa.....	Canyon	16,185	12,149
Basalt.....	Bingham	227	252	Hansen.....	Twin Falls	403	527	Newdale.....	Fremont	312	356
Bellevue.....	Blaine	528	602	Harrison.....	Kootenai	322	362	New Meadows.....	Adams	621	264
Blackfoot.....	Bingham	5,180	3,681	Hausen Lake.....	Kootenai	70	.....	New Plymouth.....	Payette	942	804
Bliss.....	Gooding	120	.....	Hayden Lake.....	Kootenai	39	.....	Nez Perce.....	Lewis	543	590
Bloomington.....	Bear Lake	302	418	Hazelton.....	Jerome	429	417	North Pocatello.....	Bannock	575	.....
Boise City.....	Ada	34,393	26,130	Helse.....	Jefferson	87	.....	Notus.....	Canyon	313	277
Bonnors Ferry.....	Boundary	1,776	1,345	Heyburn.....	Minidoka	539	413	Oakley.....	Cassia	684	813
Boyll.....	Latah	437	447	Hollister.....	Twin Falls	80	100	Oldtown.....	Bonner	355	.....
Buhl.....	Twin Falls	2,870	2,414	Homedale.....	Owyhee	1,411	857	Orchards (uninc.).....	Nez Perce	4,494	.....
Burley.....	Cassia	5,924	5,329	Hope.....	Bonner	111	116	Orofino.....	Clearwater	1,655	1,602
Caldwell.....	Canyon	10,487	7,272	Horseshoe Bend.....	Boise	401	.....	Oxford.....	Franklin	110	.....
Cambridge.....	Washington	354	405	Huettner.....	Kootenai	84	.....	Paris.....	Bear Lake	774	932
Cascade.....	Valley	943	1,029	Idaho City.....	Boise	246	273	Parker.....	Fremont	306	384
Challis.....	Custer	728	620	Idaho Falls.....	Bonneville	10,218	16,024	Parma.....	Canyon	1,369	1,085
Chatcolet.....	Benewah	92	.....	Inkom.....	Bannock	434	.....	Patterson.....	Lemhi	112	.....
Chubbuck.....	Bannock	120	.....	Iona.....	Bonneville	502	518	Paul.....	Minidoka	560	606
Clarks Fork.....	Bonner	387	430	Irwin.....	Bonneville	147	.....	Payette.....	Payette	4,032	3,322
Clarkville.....	Kootenai	19	.....	Jerome.....	Jerome	4,523	3,537	Pearl.....	Gem	38	21
Clifton.....	Franklin	301	268	Julietta.....	Latah	337	.....	Peck.....	Nez Perce	170	165
Coeur d'Alene.....	Kootenai	12,198	10,949	Kamiah.....	Lewis	812	565	Pierce.....	Clearwater	544	381
Cottonwood.....	Idaho	689	673	Kellogg.....	Shoshone	4,913	4,235	Placerville.....	Boise	17	146
Council.....	Adams	748	692	Kendrick.....	Latah	409	407	Plummer.....	Benewah	395	399
Craigmont.....	Lewis	594	528	Ketchum.....	Blaine	757	.....	Pocatello.....	Bannock	28,131	18,133
Culdesac.....	Nez Perce	175	219	Kimberly.....	Twin Falls	1,347	963	Polaris.....	Power	214	.....
Dalby.....	Madison	13	38	Kooskia.....	Idaho	629	490	Ponderay.....	Shoshone	248	.....
Dayton.....	Franklin	287	354	Kootenai.....	Bonner	199	214	Post Falls.....	Kootenai	1,069	843
Deary.....	Latah	320	320	Kuna.....	Ada	534	443	Potlatch-Onaway (uninc.).....	Latah	1,105	.....
Deelo.....	Cassia	219	238	Lapwai.....	Nez Perce	480	426	Preston.....	Franklin	4,045	4,236
Dietrich.....	Lincoln	160	.....	Lava Hot Springs.....	Bannock	591	647	Priest River.....	Bonner	1,592	1,050
Downey.....	Bannock	748	673	Leadore.....	Lemhi	189	.....	Rathdrum.....	Kootenai	610	611
Driggs.....	Teton	941	1,040	Lewiston.....	Nez Perce	12,935	10,548	Reubens.....	Lewis	116	119
Drummond.....	Fremont	59	68	Lewisville.....	Jefferson	402	371	Rexburg.....	Madison	4,253	3,437
Dubois.....	Clatsop	430	332	Lost River.....	Custer	37	.....	Richfield.....	Lincoln	429	590
East Hope.....	Bonner	140	115	McCall.....	Valley	1,173	875	Rigby.....	Jefferson	1,826	1,978
Eddville.....	Kootenai	10	.....	McCammon.....	Bannock	578	489	Riggins.....	Idaho	287	.....
Eden.....	Jerome	456	413	Mackay.....	Custer	760	776	Ririe.....	Bonneville	527	493
Elk River.....	Clearwater	312	337	Malad City.....	Owney	2,715	2,731	Roberts.....	Jefferson	341	319
Emmett.....	Gem	3,067	3,203	Marsing.....	Owyhee	643	.....	Rockland.....	Power	277	277
Fairfield.....	Camas	502	511	Marysville.....	Fremont	190	218	Rupert.....	Minidoka	3,098	3,167
Fairview.....	Franklin	398	414	Melba.....	Canyon	203	213	St. Anthony.....	Fremont	2,695	2,710
Ferdinand.....	Idaho	206	223	Menan.....	Jefferson	430	432	St. Charles.....	Bear Lake	363	420
Filer.....	Twin Falls	1,425	1,289	Meridian.....	Ada	1,480	1,465	St. Maries.....	Benewah	2,220	2,234
Fish.....	Bingham	293	242	Middleton.....	Canyon	496	477	Salmon.....	Lemhi	2,648	2,439
Franklin.....	Franklin	467	623	Midvale.....	Washington	281	282	Sandpoint.....	Bonner	4,265	4,356
Franklin-Whitney-Airport (uninc.).....	Ada	7,809	.....	Minidoka.....	Minidoka	113	174	Shelley.....	Bingham	1,256	1,751

Table 7.—POPULATION OF ALL INCORPORATED PLACES AND OF UNINCORPORATED PLACES OF 1,000 OR MORE: 1950 AND 1940—Con.

City, town, village, or unincorporated place	County	1950	1940	City, town, village, or unincorporated place	County	1950	1940	City, town, village, or unincorporated place	County	1950	1940
Shoshone	Lincoln	1,420	1,366	Sugar City	Madison	684	697	Wallace	Shoshone	3,140	3,839
Smelterville	Shoshone	76		Sun Valley	Blaine	428		Wardner	Shoshone	772	861
Soda Springs	Caribou	1,329	1,087	Swan Valley	Bonneville	203		Weiser	Washington	3,961	3,663
South Boise (uninc.)	Ada	1,281		Tensed	Benewah	189		Wendell	Gooding	1,483	1,001
Spencer	Clark	70		Teton	Fremont	463	514	West Boise (uninc.)	Ada	3,024	
Spirit Lake	Kootenai	823	1,006	Tetonia	Teton	232		Weston	Franklin	382	489
Stanley	Custer	33		Troy	Latah	531	580	Wilder	Canyon	555	507
State Line	Kootenai	52		Twin Falls	Twin Falls	17,600	11,851	Winchester	Lewis	488	634
Stibnite	Valley	717		Ucon	Bonneville	356	440	Worley	Kootenai	233	241
Stites	Idaho	227	258	Victor	Teton	431	204				

NOTE.—Castleford village in Twin Falls County and Island Park village in Fremont County not reported separately in 1950.

Table 8.—POPULATION OF CITIES OF 5,000 OR MORE, BY WARDS: 1950

[Boise City, the only other city of more than 5,000, had no wards]

City and ward	Population	City and ward	Population	City and ward	Population	City and ward	Population
<b>Blackfoot</b>	<b>5,180</b>	<b>Coeur d'Alene</b>	<b>12,198</b>	<b>Moscow</b>	<b>10,593</b>	<b>Pocatello</b>	<b>26,131</b>
Ward 1	2,318	Ward 1	1,098	Ward 1	3,156	Ward 1	6,810
Ward 2	2,862	Ward 2	3,980	Ward 2	3,100	Ward 2	7,378
		Ward 3	3,930	Ward 3	4,337	Ward 3	8,052
		Ward 4	3,190			Ward 4	2,901
<b>Burley</b>	<b>5,924</b>	<b>Idaho Falls</b>	<b>19,218</b>	<b>Nampa</b>	<b>16,185</b>	<b>Twin Falls</b>	<b>17,600</b>
Ward 1	1,807	Ward 1	4,864	Ward 1	2,330	Ward 1	6,805
Ward 2	1,510	Ward 2	2,479	Ward 2	2,861	Ward 2	6,720
Ward 3	2,607	Ward 3	6,543	Ward 3	3,044	Ward 3	4,075
		Ward 4	5,332	Ward 4	1,692		
				Ward 5	2,073		
<b>Caldwell</b>	<b>10,487</b>	<b>Lewiston</b>	<b>12,985</b>	Ward 6	2,099		
Ward 1	3,721	Ward 1	2,808	Ward 7	2,080		
Ward 2	4,935	Ward 2	5,214				
Ward 3	1,831	Ward 3	4,963				

(Table 9 of the standard series is omitted as there are no urbanized areas in the State)