

NUMBER OF INHABITANTS

Georgia

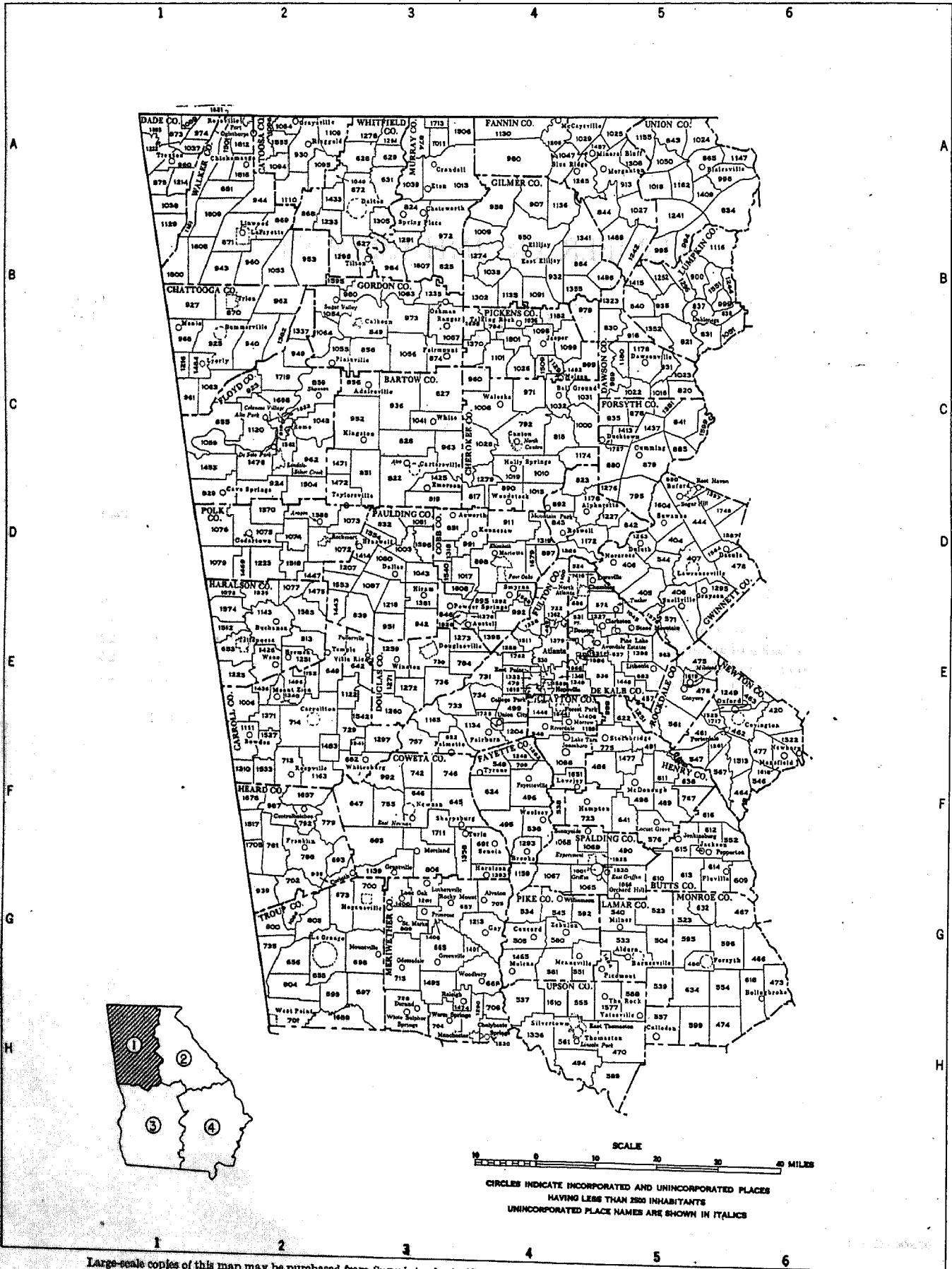
LIST OF TABLES

[Page numbers listed here omit the State prefix number which appears as part of the page number for each page. The prefix for this State is 11]

Table	Page
1.—Population of Georgia, urban and rural: 1790 to 1950.....	6
2.—Population in groups of places according to size: 1950.....	6
3.—Population in groups of places according to size: 1900 to 1950.....	7
4.—Population of urban places of 10,000 or more from earliest census to 1950.....	8
5.—Area and population of counties, urban and rural: 1930 to 1950.....	9
6.—Population of counties by minor civil divisions: 1930 to 1950.....	11
7.—Population of all incorporated places and of unincorporated places of 1,000 or more: 1950 and 1940.....	22
8.—Population of cities of 5,000 or more, by wards: 1950.....	25
9.—Population of urbanized areas: 1950.....	26

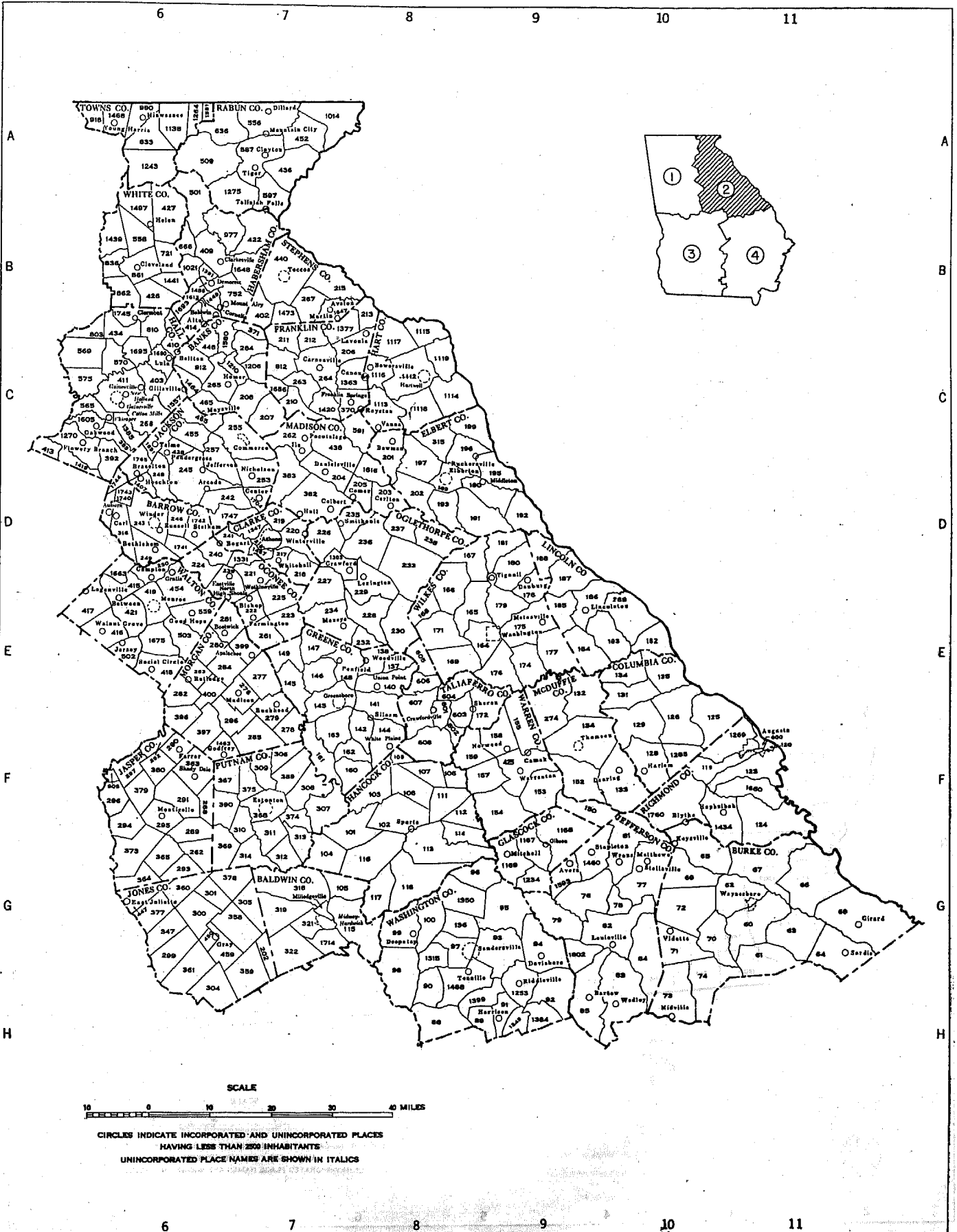
GEORGIA—SECTION 1, NORTHWESTERN PART

MINOR CIVIL DIVISIONS—MILITIA DISTRICTS



Large-scale copies of this map may be purchased from Superintendent of Documents, U. S. Government Printing Office, Washington 25, D. C.

MINOR CIVIL DIVISIONS—MILITIA DISTRICTS

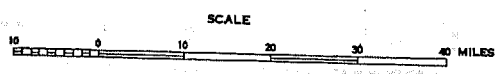
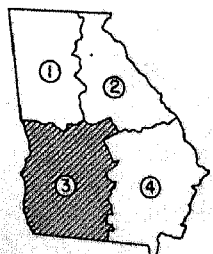
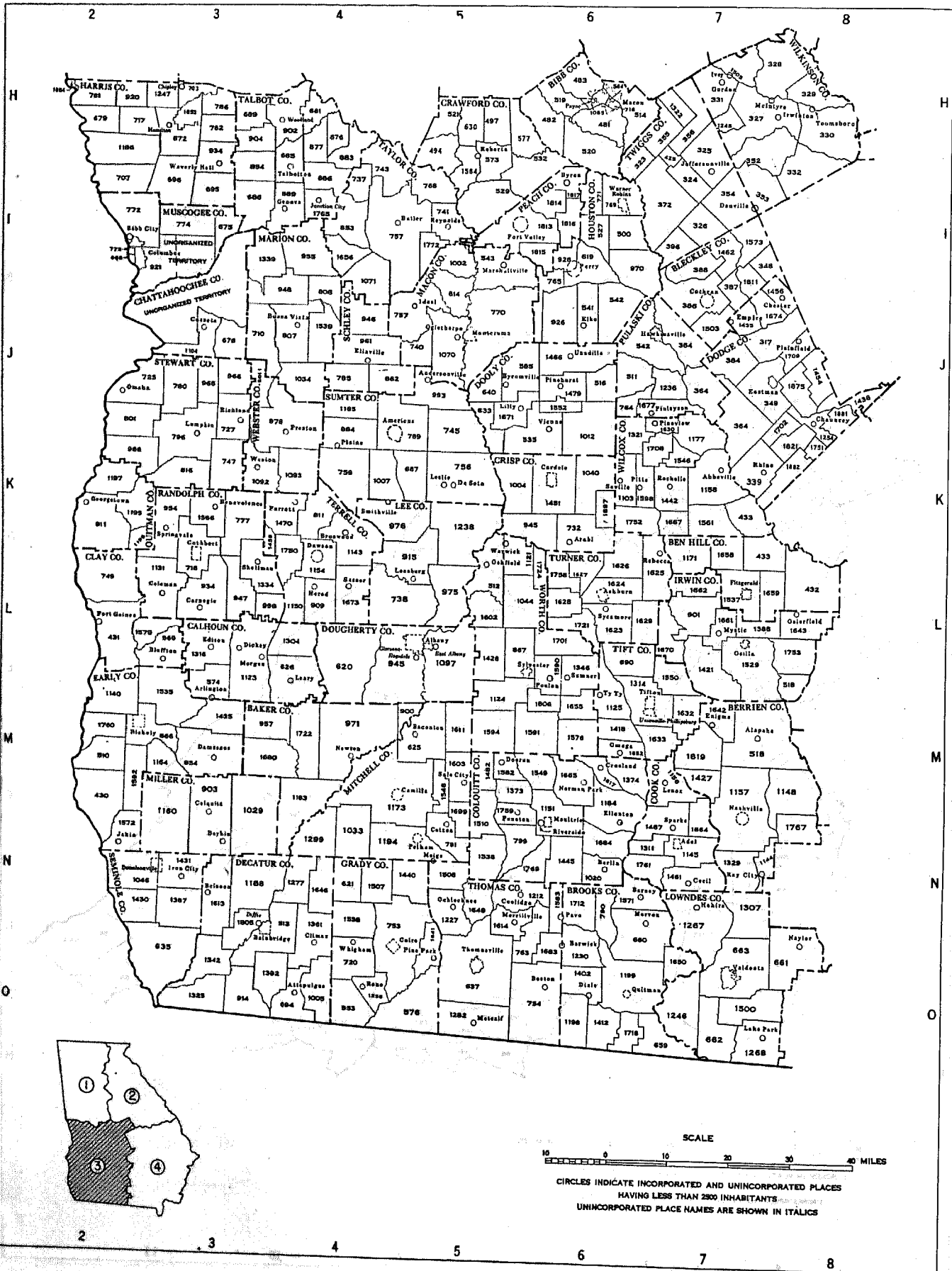


SCALE
 0 10 20 30 40 MILES

CIRCLES INDICATE INCORPORATED AND UNINCORPORATED PLACES
 HAVING LESS THAN 2500 INHABITANTS
 UNINCORPORATED PLACE NAMES ARE SHOWN IN ITALICS

GEORGIA—SECTION 3, SOUTHWESTERN PART

MINOR CIVIL DIVISIONS—MILITIA DISTRICTS



CIRCLES INDICATE INCORPORATED AND UNINCORPORATED PLACES HAVING LESS THAN 2000 INHABITANTS
 UNINCORPORATED PLACE NAMES ARE SHOWN IN ITALICS

GEORGIA—SECTION 4, SOUTHEASTERN PART

MINOR CIVIL DIVISIONS—MILITIA DISTRICTS

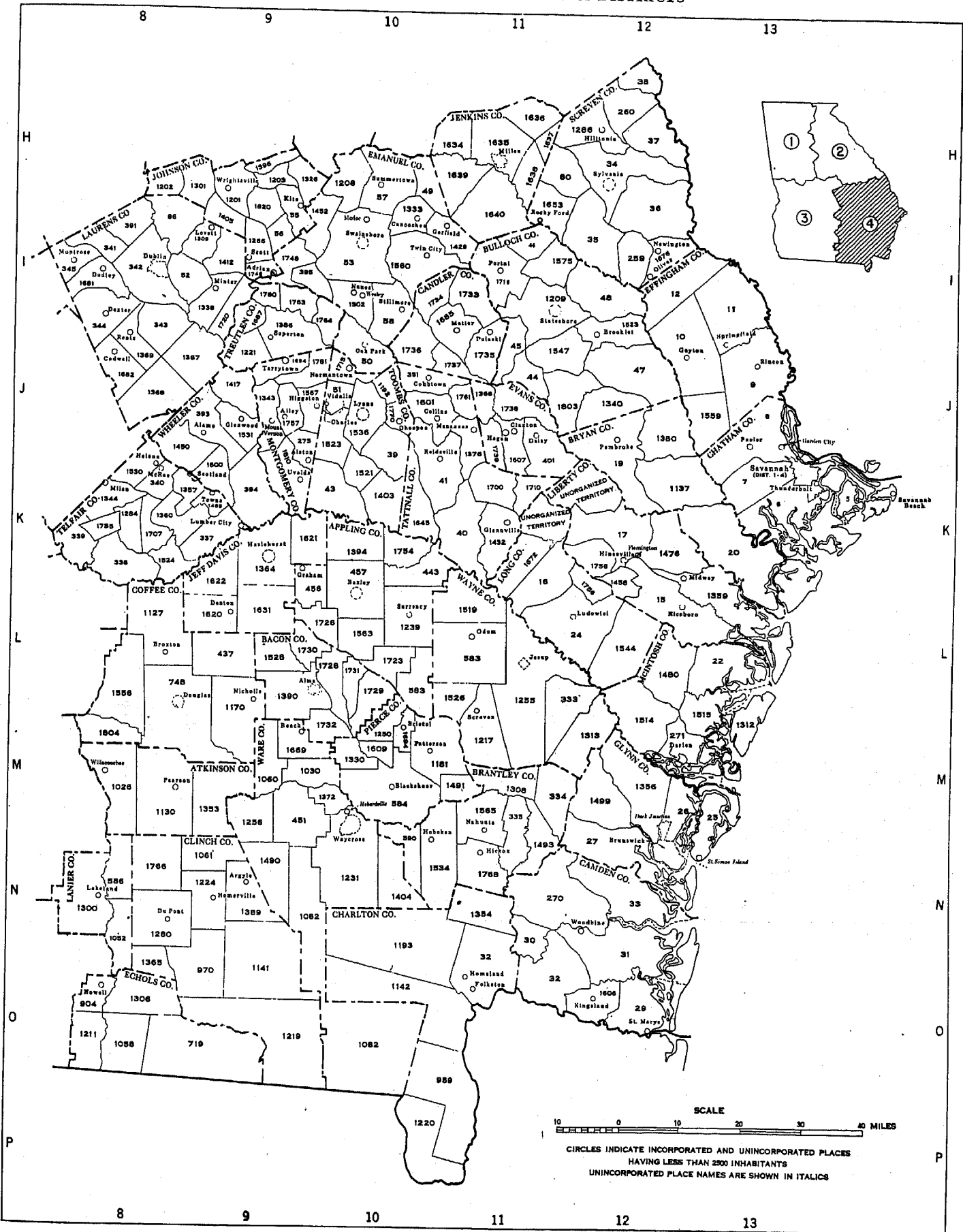


Table 4.—POPULATION OF URBAN PLACES OF 10,000 OR MORE FROM EARLIEST CENSUS TO 1950

[Minus sign (→) denotes decrease]

Urban place and census year	Population	Increase over preceding census		Urban place and census year	Population	Increase over preceding census		Urban place and census year	Population	Increase over preceding census	
		Number	Percent			Number	Percent			Number	Percent
Albany city:				Columbus city—Con.				Macon city—Con.			
1860	31,155	12,100	63.5	1900	17,614	311	1.8	1900	23,272	526	2.3
1940	19,055	4,548	31.4	1890	17,303	7,180	70.9	1890	22,746	9,997	78.4
1930	14,507	2,952	25.5	1880	10,123	2,722	36.8	1880	12,749	1,939	17.9
1920	11,555	3,365	41.1	1870	7,401	-2,220	-23.1	1870	10,810	2,563	31.1
1910	8,190	3,584	77.8	1860	9,621	3,079	61.9	1860	8,247	2,527	44.2
1900	4,606	698	14.9	1850	5,942	2,828	90.8	1850	5,720	1,793	45.7
1890	4,008	792	24.6	1840	3,114			1840	3,927		
1880	3,216	1,115	53.1	Dalton city:				Marietta city:			
1870	2,101	483	29.9	1950	16,968	5,520	52.8	1950	20,687	12,020	138.7
1860	1,618			1940	10,448	2,288	28.0	1940	8,667	1,029	13.5
Americus city:				1930	8,160	2,938	56.3	1930	7,638	1,448	23.4
1950	11,389	2,108	22.7	1920	5,222	-102	-1.9	1920	6,100	241	4.1
1940	9,281	521	5.9	1910	5,324	1,009	23.4	1910	5,949	1,503	33.8
1930	8,760	-250	-2.8	1900	4,315	1,269	41.7	1900	4,446	1,002	31.4
1920	9,010	947	11.7	1890	3,046	530	21.1	1890	3,334	1,157	52.0
1910	8,063	389	5.1	1880	2,516	707	39.1	1880	2,227	339	18.0
1900	7,674	1,276	19.9	1870	1,809	160	9.7	1870	1,888		
1890	6,398	2,763	76.0	1860	1,649			Midway—Hardwick (uninc.):			
1880	3,635	376	11.5	Decatur city:				1950			
1870	3,259			1950	21,035	5,074	30.6	1950	14,774		
Athens city:				1940	16,561	3,285	24.7	Moultrie city:			
1860	28,180	7,530	36.5	1930	13,276	7,128	115.9	1950	11,639	1,492	14.7
1940	20,550	2,458	13.5	1920	6,160	3,684	149.4	1940	10,147	2,120	26.4
1930	18,192	1,444	8.6	1910	2,496	1,048	73.9	1930	8,027	1,238	18.2
1920	16,748	1,635	12.3	1900	1,418	405	40.0	1880	6,759	3,440	102.7
1910	14,913	4,668	45.6	1890	1,013	374	58.5	1920	3,840	1,128	50.8
1900	10,245	1,606	18.6	1880	639	238	59.4	1910	2,221		
1890	8,639	2,540	41.6	1870	401			Rome city:			
1880	6,099	1,848	48.5	Dublin city:				1950			
1870	4,251	403	10.5	1950	10,232	2,418	30.9	1950	29,615	3,333	12.7
1860	3,848	2,187	131.7	1940	7,814	1,133	17.0	1940	26,282	4,499	20.3
1850	1,661			1930	6,681	-1,026	-13.3	1930	21,843	8,531	64.8
Atlanta city:				1920	7,707	1,912	33.0	1920	13,252	1,153	9.5
1950	331,314	29,026	9.6	1910	5,795	2,308	94.0	1910	12,099	4,808	65.9
1940	302,288	31,922	11.8	1900	2,987	2,125	246.5	1900	7,291	334	4.8
1930	270,366	69,750	34.8	1890	862	288	50.2	1890	6,957	3,080	79.4
1920	200,616	45,777	29.6	1880	674			1880	3,877	1,129	41.1
1910	164,859	64,967	72.8	East Point city:				Savannah city:			
1900	89,872	24,339	37.1	1950	21,080	8,677	70.0	1950	119,638	23,642	24.6
1890	65,533	28,124	75.2	1940	12,403	2,891	30.4	1940	96,996	10,972	12.9
1880	37,409	15,620	71.7	1930	9,512	4,271	81.5	1930	85,024	1,772	2.1
1870	21,789	12,235	128.1	1920	5,241	1,559	42.3	1920	83,252	18,188	28.0
1860	9,554	6,982	271.5	1910	3,682	2,367	180.0	1910	65,064	10,820	19.9
1850	2,572			1900	1,315	577	78.2	1900	54,244	11,055	25.6
Augusta city:				1890	738			1890	43,189	12,480	40.6
1950	71,508	5,589	8.5	Gainesville city:				1880			
1940	65,919	5,577	9.2	1950	11,936	1,693	16.5	1880	30,709	2,474	8.8
1930	60,342	7,794	14.8	1940	10,243	1,619	18.8	1870	28,235	5,943	26.7
1920	52,548	11,508	28.0	1930	8,624	2,352	37.5	1860	22,292	6,980	45.6
1910	41,040	1,599	4.1	1920	6,272	347	5.9	1850			
1900	39,441	6,141	18.4	1910	5,925	1,543	35.2	1850	15,312	4,098	36.5
1890	33,300	11,409	52.1	1900	4,382	1,180	36.9	1840	11,214		
1880	21,891	6,502	42.3	1890	3,202	1,283	66.9	1830	(?)		
1870	15,389	2,896	23.2	1880	1,919	1,447	306.6	1820	7,523	2,308	44.3
1860	12,493	3,045	32.2	1870	472	128	37.2	1810	5,215	69	1.3
1850	9,448	3,045	47.6	1860	344			1800	5,146		
1840	6,403			Griffin city:				Thomasville city:			
1830	(?)			1950	13,982	760	5.7	1950	14,424	1,741	13.7
1820	(?)			1940	13,222	2,901	28.1	1940	12,683	950	8.1
1810	2,476	261	11.8	1930	10,321	2,081	25.3	1930	11,733	3,537	43.2
1800	2,215			1920	8,240	762	10.2	1920	8,196	1,469	21.8
Brunswick city:				1910	7,478	621	9.1	1910	6,727	1,405	26.4
1950	17,954	2,919	19.4	1900	6,857	2,354	62.3	1900	5,322	-192	-3.5
1940	15,035	1,013	7.2	1890	4,503	883	24.4	1890	5,514	2,959	115.8
1930	14,022	-391	-2.7	1880	3,620	199	5.8	1180	2,555	904	54.8
1920	14,413	4,231	41.6	1870	3,421	566	19.8	1870	1,651		
1910	10,182	1,101	12.1	1860	2,855			Valdosta city:			
1900	9,081	622	7.4	La Grange city:				1950			
1890	8,459	5,568	192.6	1950	25,025	3,042	13.8	1950	20,040	4,451	28.5
1880	2,891	543	23.1	1940	21,983	1,852	9.2	1940	15,595	2,113	15.7
1870	2,348	1,523	184.6	1930	20,131	3,093	18.2	1930	13,482	2,699	25.0
1860	825			1920	17,038	11,451	205.0	1920	10,783	3,127	40.9
College Park city:				1910	5,587	1,313	30.7	1910	7,056	2,043	36.4
1950	14,535	6,322	77.0	1900	4,274	1,184	38.3	1900	5,613	2,759	96.7
1940	8,213	1,609	24.4	1890	3,090	795	34.6	1890	2,864	1,399	88.4
1930	6,604	2,982	82.3	1880	2,205	242	11.8	1880	1,515	316	26.4
1920	3,622	1,449	66.7	1870	2,063			1870	1,199	1,033	622.3
1910	2,173	1,656	320.3	1860	(?)			Waycross city:			
1900	517			1850	1,523			1950	18,899	2,136	12.7
Columbus city:				Macon city:				1950			
1950	79,611	26,331	49.4	1950	70,252	12,387	21.4	1950	16,763	1,253	8.1
1940	53,280	10,149	23.5	1940	57,865	4,036	7.5	1940	15,510	-2,558	-14.2
1930	43,131	12,006	38.6	1930	53,829	834	1.6	1930	18,068	3,583	24.7
1920	31,125	10,571	51.4	1920	52,995	12,330	30.3	1920	14,485	8,566	144.7
1910	20,584	2,940	16.7	1910	40,665	17,393	74.7	1910	5,919	2,555	76.0

¹ Estimated.
² Not returned separately.

Table 5.—AREA AND POPULATION OF COUNTIES, URBAN AND RURAL: 1930 TO 1950—Con.

Table with columns for County, Map reference, Land area in square miles (1950), Total population (1940, 1930), Percent increase (1940 to 1950, 1930 to 1940), Urban population (1950, 1940, Percent increase), Rural population (1950, 1940, Percent increase), and Percent urban (1950, 1940). Rows list 152 counties and their data.

NUMBER OF INHABITANTS

Table 5.—AREA AND POPULATION OF COUNTIES, URBAN AND RURAL: 1930 TO 1950—Con.

County	Map reference (see p. 11-2)	Land area in square miles, 1950	Total population						Urban population			Rural population			Percent urban	
			1950		1940	1930	Percent increase		1950	1940	Percent increase	1950	1940	Percent increase	1950	1940
			Total	Per square mile			1940 to 1950	1930 to 1940								
Walker	A-1	448	38,198	85.3	31,024	26,206	23.1	18.4	12,538	8,776	24.5	25,600	23,377	22.7	32.8	22.7
Old urban definition									8,776	7,047	0.0	29,422	25,377	22.0	22.0	22.7
Walter	D-6	330	20,230	61.3	20,777	21,118	-2.6	-1.6	4,542	4,168	0.0	15,688	16,609	-5.5	22.5	20.1
Ware	M-9	912	30,289	33.2	27,929	26,558	8.4	5.2	18,899	16,763	12.7	11,390	11,166	2.0	62.4	60.0
Warren	E-9	284	8,779	30.9	10,236	11,181	-14.2	-8.5				8,779	10,236	-14.2		
Washington	G-8	674	21,012	31.2	24,230	25,030	-13.3	-3.2	4,480	3,566	25.6	16,532	20,664	-20.0	21.3	14.7
Wayne	K-11	646	14,248	22.1	13,122	12,647	8.6	3.8	4,605	2,903	58.6	9,643	10,219	-5.6	32.3	22.1
Webster	J-3	195	4,081	20.9	4,726	5,032	-13.6	-6.1				4,081	4,726	-13.6		
Wheeler	J-8	306	6,712	21.9	8,535	9,149	-21.4	-6.7				6,712	8,535	-21.4		
White	B-6	243	5,951	24.5	6,417	6,066	-7.3	6.0				5,951	6,417	-7.3		
Whitfield	A-3	281	34,432	122.5	26,105	20,808	31.9	25.5	15,968	10,448	52.8	18,464	15,657	17.9	46.4	40.0
Wilcox	K-6	383	10,167	26.5	12,755	13,439	-20.3	-5.1				10,167	12,755	-20.3		
Wilkes	E-8	472	12,388	26.2	15,084	15,944	-17.9	-5.4	3,802	3,537	7.5	8,536	11,547	-25.6	30.7	23.4
Wilkinson	H-8	458	9,781	21.4	11,025	10,844	-11.3	1.7				9,781	11,025	-11.3		
Worth	L-6	580	19,357	33.4	21,374	21,094	-9.4	1.3	2,623			16,734	21,374	-21.7	13.6	

Table 6.—POPULATION OF COUNTIES BY MINOR CIVIL DIVISIONS: 1930 TO 1950

["Uninc." designates an unincorporated place. "Districts" shown here represent militia districts. Minor civil division figures for 1940 and 1930 do not necessarily add to county totals. Figures for 1940 and 1930 not available for unincorporated places and places incorporated since April 1, 1940. Boundary changes between 1940 and 1950 given in footnotes; for changes between 1930 and 1940, see reports of 16th Census (1940), *Population*, Vol. 1, pp. 244-254. Total population of a place located within 2 or more counties or minor civil divisions appears in table 7]

County and minor civil division	1950	1940	1930	County and minor civil division	1950	1940	1930	County and minor civil division	1950	1940	1930
Appling County	14,003	14,497	13,314	Banks County	6,935	8,733	9,703	Bartow County—Con.			
Dist. 443, Tillman.....	773	893	929	Dist. 207, Dovids.....	667	886	1,070	Dist. 1425, Emerson.....	601	983	989
Dist. 466, Graham.....	1,003	1,176	1,301	Dist. 208, Bushville.....	673	890	1,018	Emerson city.....	608	465	424
Graham town.....	160	165	270	Dist. 265, Homer.....	951	1,227	1,355	Dist. 1471, Iron Hill.....	442	451	528
Dist. 457, Baxley.....	5,706	5,174	4,124	Homer town.....	340	285	248	Dist. 1472, Taylorsville.....	919	1,159	1,278
Baxley city.....	3,409	2,916	2,122	Dist. 284, Washington.....	531	655	771	Taylorsville town (part) 2.....	228	239	229
Dist. 533, Thornton.....	1,073	1,172	1,180	Dist. 371, Columbia.....	186	344	441	Ben Hill County	14,879	14,523	13,047
Dist. 1239, Surrency.....	950	1,085	1,108	Dist. 448, Golden Hill.....	721	738	719	Dist. 432, Dicksons Mill.....	864	1,062	875
Surrency town.....	286	451	445	Dist. 465, Anderson.....	742	903	1,204	Dist. 433, Bowens Mill.....	578	784	851
Dist. 1394, Melton.....	1,235	1,273	1,165	Alto town (part).....	104	81	70	Dist. 1171, Williamsons Mill.....	814	1,032	981
Dist. 1563, Deens.....	989	1,122	1,057	Dist. 465, Anderson.....	742	903	1,204	Dist. 1537, Fitzgerald.....	11,965	10,378	8,929
Dist. 1723, Williams.....	981	1,136	903	Maysville town (part).....	347	504	561	Fitzgerald city.....	6,190	7,889	6,412
Dist. 1726, Johnson.....	742	787	854	Dist. 912, Poplar Springs.....	710	834	886	Dist. 1658, Vaughn.....	377	394	538
Dist. 1754, Wilson.....	550	679	693	Bellton town (part).....	72	76	95	Dist. 1659, Ashton.....	881	873	923
Atkinson County	7,862	7,093	6,894	Dist. 1206, Wilmots.....	334	489	555	Berrien County	13,956	15,370	14,646
Dist. 1026, Willacoochee.....	2,149	2,096	2,253	Dist. 1210, Berlin.....	297	474	492	Dist. 518, Alapaha.....	2,092	2,018	2,262
Willacoochee town.....	987	903	1,006	Dist. 1464, Grove River.....	409	511	590	Alapaha town.....	605	491	270
Dist. 1130, Pearson.....	3,780	3,498	3,169	Gillsville town (part).....	37	43	45	Dist. 1144, Rays Mill.....	1,068	1,150	1,184
Pearson city.....	1,402	1,067	712	Dist. 1580, Hollingsworth.....	724	782	702	Ray City town.....	676	658	608
Dist. 1353, Axson.....	1,433	1,499	1,472	Baldwin town (part).....	121	88	95	Dist. 1148, Upper Tenth.....	832	960	992
Bacon County	8,940	8,096	7,055	Barrow County	13,115	13,064	12,401	Dist. 1157, Nashville.....	5,766	4,911	4,423
Dist. 1390, Douglas.....	4,510	3,260	2,363	Dist. 243, House.....	6,852	6,231	5,188	Nashville city.....	3,414	2,449	2,622
Alma city.....	2,533	1,840	1,295	Russell city.....	129	129	80	Dist. 1328, Lois.....	823	1,077	1,049
Dist. 1525, Taylor.....	660	963	858	Winder city.....	4,004	3,674	3,283	Dist. 1427, New River.....	604	851	985
Dist. 1725, Rockingham.....	989	957	940	Dist. 246, Chandler.....	1,164	1,436	1,464	Dist. 1642, Enigma.....	1,145	1,061	1,245
Dist. 1729, Coffee.....	950	1,002	1,029	Dist. 249, Bethlehem.....	240	212	209	Enigma town.....	499	529	560
Dist. 1730, Warnock.....	684	681	720	Bethlehem town.....	872	820	833	Dist. 1767, Lower Tenth.....	761	949	1,079
Dist. 1731, Louisville.....	518	521	579	Dist. 315, Ben Smith.....	214	155	112	Dist. 1819, Jordan.....	785	863	827
Dist. 1732, Ware.....	629	712	566	Carl town.....	644	694	748	Bibb County	114,079	83,783	77,042
Baker County	5,952	7,344	7,818	Dist. 1740, Auburn.....	644	694	748	Dist. 481, Godfrey 1.....	30,222	17,882	16,418
District 900.....	164	118	137	Auburn town.....	301	286	280	Macon city (part) 2.....	14,118	11,060	10,440
Dist. 957, Milford 1.....	779	1,043	1,265	Dist. 1741, Jones.....	630	618	634	Dist. 482, Warrior.....	1,838	1,761	1,859
Dist. 971, Newton 1.....	1,670	2,447	2,648	Dist. 1742, Statham.....	1,567	1,612	1,338	Dist. 483, Howard 1.....	6,466	3,663	4,229
Newton city.....	503	514	517	Statham town.....	626	605	522	Macon city (part) 2.....	1,639		
Dist. 1183, Hoggard Mill 1.....	956	1,194	1,386	Dist. 1743, Pentecost.....	349	584	781	Dist. 514, East Macon 2.....	18,726	13,321	11,904
Dist. 1680, Anna 1.....	1,308	1,584	1,331	Dist. 1744, Oains.....	272	162	425	Macon city (part) 3.....	10,855	8,634	7,968
Dist. 1722, Elmodal 1.....	775	958	1,051	Bartow County	27,370	25,283	25,364	Dist. 519, Hazzard.....	1,471	1,187	1,273
Baldwin County	29,706	24,190	22,878	Dist. 819, Allatoona.....	772	892	835	Dist. 520, Rutland.....	4,180	2,352	2,464
Dist. 105, Gumm.....	320	409	487	Dist. 822, Cartersville 2.....	12,238	10,150	10,098	Dist. 564, Upper City 2.....	12,035	11,367	10,244
Dist. 115, Salem.....	1,394	1,693	1,690	Atco (uninc.).....	1,443			Macon city (part).....	12,085	11,367	10,244
Dist. 318, Moriwether.....	1,306	1,264	2,040	Cartersville city 2.....	7,270	6,141	5,250	Dist. 716, Lower City 2.....	13,562	12,594	11,346
Dist. 319, Browns Crossing.....	1,015	1,117	1,584	Dist. 827, Pine Log.....	1,394	1,626	1,735	Macon city (part).....	13,668	12,594	11,346
District 320.....	8,335	6,778	5,534	Dist. 828, Cassville.....	3,219	1,865	1,678	Dist. 1085, Vneville 3.....	26,870	19,676	17,255
Milledgeville city.....	8,355	6,778	5,534	Dist. 851, Euharlee.....	1,193	1,288	1,582	Macon city (part) 2.....	18,743	14,230	13,831
Dist. 321, Midway.....	14,985	10,867	9,290	Dist. 856, A. Adairville.....	2,830	2,635	2,016	Payne city.....	520	535	428
Midway-Hardwick (uninc.).....	14,774			Adairville town.....	916	327	765	Bleckley County	9,218	9,655	9,133
Dist. 322, Coopers.....	1,335	1,333	1,416	Dist. 936, Sixth.....	796	659	789	Dist. 348, Salem.....	559	825	743
Dist. 1714, Scottsboro.....	516	739	837	Dist. 952, Kingston.....	1,592	1,828	2,397	Dist. 386, Cochran.....	4,941	4,191	3,881
				Kingston town.....	675	653	555	Cochran city.....	3,567	2,464	2,267
				Dist. 963, Stamp Creek.....	330	675	300				
				Dist. 1041, Wolf Pen.....	954	1,042	1,139				
				White town.....	454	474	544				

1 BAKER.—Districts 957, 971, 1183, 1680, and 1722 returned in 1940 by number only.
 2 BARROW.—Part of district 822 annexed to Cartersville city in 1949. Taylorsville town returned in 1940 as in Bartow County only.
 3 BIBB.—Parts of districts 483, 514, and 1085 annexed to Macon city in 1948; and parts of districts 481 and 1085 annexed to Macon city in 1950. Districts 564 and 716 returned in 1940 by number only.

Table 6.—POPULATION OF COUNTIES BY MINOR CIVIL DIVISIONS: 1930 TO 1950—Con.

County and minor civil division	1950	1940	1930	County and minor civil division	1950	1940	1930	County and minor civil division	1950	1940	1930
Bleckley County—Con.				Butts County	9,079	9,182	9,345	Catoosa County—Con.			
Dist. 387, Trippville.....	580	671	629	Dist. 552, Iron Spring.....	675	558	725	Dist. 1109, Catoosa.....	995	913	786
Dist. 388, Walkers.....	483	617	725	Dist. 609, Dublin.....	343	355	421	Dist. 1110, Wood Station.....	597	714	711
Dist. 1483, Cary.....	639	952	1,004	Dist. 610, Towaliga.....	642	782	898	Dist. 1555, Boynton.....	1,061	993	775
Dist. 1673, Frazier.....	845	1,086	1,037	Dist. 612, Jackson.....	4,100	3,862	3,732	Charlton County	4,821	5,256	4,981
Dist. 1673, Mannings.....	655	747	643	<i>Jackson city</i>	2,053	1,917	1,770	Dist. 32, Folkston.....	2,855	2,184	1,452
Dist. 1811, Davidson.....	516	566	471	<i>Pepperton town</i>	672	535	525	<i>Folkston city</i>	1,515	1,024	506
Brantley County	6,387	6,871	6,895	Dist. 613, Coodys.....	783	880	968	<i>Homeland town</i>	278	213	152
Dist. 334, Waynesville.....	642	562	746	Dist. 614, Indian Spring.....	948	955	737	Dist. 959, St. George ⁹	686	901	768
Dist. 335, Lulaton.....	233	349	505	<i>Floclita city</i>	315	240	230	Dist. 1142, Traders Hill.....	405	508	645
Dist. 360, Schlatterville.....	1,019	1,083	1,251	Dist. 615, Buttrill.....	1,005	1,128	1,242	Dist. 1193, Uptonville ⁹	384	718	779
Dist. 1308, Hortense.....	771	1,118	726	Dist. 616, Worthville.....	583	662	622	Dist. 1220, Moniac.....	255	592	405
Dist. 1493, Atkinson.....	372	460	441	Calhoun County	8,578	10,438	10,576	Dist. 1354, Winokur.....	286	403	332
Dist. 1534, Hoboken.....	1,103	1,037	1,204	Dist. 574, Arlington.....	1,889	2,057	2,420	Chatham County	151,481	117,970	105,431
<i>Hoboken city</i>	492	536	395	<i>Arlington city (part)</i>	1,042	1,056	926	District 1 ¹⁰	35,855	30,654	27,699
Dist. 1555, Nabunts.....	1,422	1,333	1,036	Dist. 626, Leary.....	1,278	1,666	1,820	<i>Savannah city (part)</i> ¹⁰	35,855	30,654	27,699
<i>Nahunta city</i>	739	591	352	<i>Leary town</i>	781	717	681	District 2 ¹⁰	9,160	9,633	8,035
Dist. 1793, Hickox.....	825	929	986	Dist. 1123, Morgan.....	2,050	2,500	2,519	<i>Savannah city (part)</i> ¹⁰	9,160	9,633	8,035
<i>Hickox town</i>	159	83	182	<i>Dickey town</i>	155	115	80	District 3 ¹⁰	11,978	12,435	11,022
Brooks County	18,169	20,497	21,330	Dist. 1094, Cordray.....	304	222	249	<i>Savannah city (part)</i> ¹⁰	11,978	12,435	11,022
Dist. 659, Nankin.....	634	799	667	Dist. 1316, Edison.....	2,873	3,604	3,267	District 4 ¹⁰	62,645	43,374	38,268
Dist. 660, Morven.....	2,196	2,685	2,805	<i>Edison city</i>	1,247	1,241	1,221	<i>Savannah city (part)</i> ¹⁰	62,645	43,374	38,268
<i>Morven town</i>	474	512	491	Camden County	7,322	5,910	6,338	District 5 ¹⁰	5,566	6,994	6,475
Dist. 760, Tallahas.....	607	864	786	Dist. 29, St. Marys.....	1,746	1,016	1,133	<i>Savannah Beach town</i> ¹⁰	1,036	644	202
Dist. 1188, Grooverville ⁴	743	933	1,109	<i>St. Marys city</i>	1,348	733	732	<i>Thunderbolt town</i>	1,253	886	802
Dist. 1199, Quitman.....	7,299	7,519	7,169	Dist. 30, Midriver.....	170	246	330	District 6 ¹⁰	7,835	4,317	4,224
<i>Quitman city</i>	4,769	4,450	4,149	Dist. 31, Woodbine.....	1,736	1,120	1,175	District 7.....	4,127	2,675	2,901
Dist. 1230, Dry Lake.....	1,400	1,749	1,696	<i>Woodbine town</i>	760	573	555	District 8 ¹⁰	14,315	8,088	6,807
<i>Dry Lake town (part)</i>	807	194	235	Dist. 32, Browntown.....	481	465	688	<i>Garden City town</i> ¹⁰	1,557	734	---
Dist. 1402, Dixie.....	1,447	1,472	1,738	Dist. 33, Waverly.....	895	921	948	<i>Pooler town</i>	818	736	499
<i>Dixie town (part)</i> ⁴	261	221	249	Dist. 270, Tarboro.....	732	1,022	1,141	Chattahoochee County	12,149	15,138	8,994
Dist. 1412, Hickory Head.....	654	911	908	Dist. 1606, Kingsland.....	1,552	1,120	923	Dist. 678, Goblers Hill.....	342	411	214
Dist. 1871, Barney.....	1,104	1,443	1,640	<i>Kingsland city</i>	1,169	619	444	Dist. 1104, Cusseta ¹¹	889	13,366	7,263
<i>Barney town</i>	157	154	206	Candler County	8,063	9,103	8,991	<i>Cusseta town</i>	671	567	343
Dist. 1659, Briggs.....	350	432	539	Dist. 1685, Metter.....	3,395	3,429	3,169	Balance of county ¹¹	10,918	---	---
Dist. 1712, Williams.....	1,344	1,191	1,556	<i>Metter city</i>	2,091	1,823	1,424	Chattooga County	21,197	18,532	15,407
<i>Williams town (part)</i>	329	224	291	Dist. 1733, Lanier.....	1,180	1,259	1,382	Dist. 870, Trion.....	6,881	6,202	5,238
Dist. 1718, Empress.....	391	499	717	Dist. 1734, Olivetown.....	618	678	718	<i>Trion town</i>	5,028	3,800	3,289
Bryan County	5,965	6,288	5,952	Dist. 1735, Pulaski.....	1,238	1,626	1,781	Dist. 925, Summerville ¹²	7,638	5,369	3,627
District 19.....	2,346	2,216	2,013	<i>Pulaski town</i>	234	241	---	<i>Summerville city</i> ¹²	3,793	1,258	383
<i>Pembroke city</i>	1,171	1,039	788	Dist. 1736, Aline.....	1,096	1,430	1,267	Dist. 927, Teloga.....	945	889	691
Dist. 20, Richmond Hill ⁴	2,085	1,871	1,514	Dist. 1737, Evergreen.....	568	681	604	Dist. 940, Dirt Town.....	1,028	1,169	1,186
Dist. 1137 ⁴	20	1,030	1,183	Carroll County	34,112	34,156	34,272	Dist. 961, Seminole.....	387	377	499
District 1380.....	1,504	1,371	1,242	Dist. 642, Villa Rica.....	4,034	3,742	3,550	Dist. 962, Subigna.....	560	646	691
Bulloch County	24,740	26,010	26,508	<i>Fullerville town</i>	529	438	491	Dist. 968, Alpine.....	1,543	1,436	1,412
Dist. 44, Sink Hole.....	1,142	1,403	1,926	<i>Villa Rica town (part)</i>	1,666	1,498	1,474	<i>Menlo town</i>	453	414	355
Dist. 45, Register ⁴	1,021	1,015	1,195	Dist. 649, Temple.....	2,372	2,630	2,321	Dist. 1083, Coldwater.....	685	771	778
Dist. 46, Lockhart.....	677	941	872	<i>Temple town</i>	676	624	673	Dist. 1216, Dirtseller.....	186	304	362
Dist. 47, Briar Patch ⁴	1,620	2,020	2,190	Dist. 682, Whitesburg.....	869	1,011	1,069	Dist. 1382, Haywood.....	154	404	248
Dist. 48, Hagan.....	1,736	2,078	2,256	<i>Whitesburg town</i>	399	341	313	Dist. 1484, Lyerly.....	1,190	975	735
Dist. 1209, Statesboro.....	9,930	8,662	7,420	Dist. 713, Roopville.....	976	1,174	1,560	<i>Lyerly town</i>	524	368	298
<i>Statesboro city</i>	6,097	6,028	5,226	<i>Roopville town</i>	202	230	260	Cherokee County	20,750	20,126	20,003
Dist. 1840, Bay.....	748	898	845	Dist. 714, Carrollton.....	13,169	11,053	10,155	Dist. 792, Canton.....	7,225	6,639	6,301
Dist. 1523, Brooklet.....	1,954	2,105	2,252	<i>Carrollton city</i>	7,765	6,814	5,058	<i>Canton town</i>	2,718	2,661	2,892
<i>Brooklet town</i>	536	603	539	Dist. 723, Cross Plains.....	573	771	771	<i>North Canton (uninc.)</i>	1,913	---	---
Dist. 1547, Emit.....	1,289	1,568	1,910	Dist. 1100, Smithfield.....	931	1,165	1,259	Dist. 817, Bells.....	663	616	713
Dist. 1575, Blitch.....	1,003	1,149	1,402	Dist. 1111, Bowdon.....	2,571	2,337	2,571	Dist. 818, Bells.....	1,126	943	903
Dist. 1716, Portal.....	2,711	2,934	3,084	Dist. 1122, Fairplay.....	1,156	1,024	1,024	Dist. 819, Mullins.....	1,296	1,361	1,601
<i>Portal town</i>	533	566	574	Dist. 1152, Karnas.....	863	940	1,030	<i>Woodstock town</i>	545	539	421
Dist. 1803, Nevils.....	959	1,251	1,201	Dist. 1183, Lowell.....	504	655	656	Dist. 960, Salacoa.....	266	407	496
Burke County	23,458	26,520	29,224	Dist. 1240, Turkey Creek.....	1,177	1,539	1,789	Dist. 971, Clayton.....	728	680	576
Dist. 60, Waynesboro ¹	2,855	2,912	3,261	<i>Mount Zion town</i>	440	490	699	Dist. 1000, Cross Roads.....	1,162	1,285	1,076
<i>Waynesboro city (part)</i> ¹	1,441	1,167	1,233	Dist. 1297, County Line.....	338	483	465	Dist. 1008, Harbins.....	1,113	1,029	1,093
Dist. 61, Munnerlyn.....	946	919	1,228	Dist. 1310, New Mexico.....	504	731	807	<i>Waleska town</i>	385	264	226
Dist. 62, Waynesboro ¹	3,696	3,695	3,750	Dist. 1371, Shiloh.....	671	789	787	Dist. 1010, Hickory Flat.....	1,619	1,264	1,176
<i>Waynesboro city (part)</i> ¹	3,020	2,628	2,684	Dist. 1438, Flint Corner.....	334	460	347	Dist. 1015, Lickskillit.....	788	744	834
Dist. 63, Alexander.....	1,095	1,421	1,345	Dist. 1483, Clem.....	707	811	814	Dist. 1019, Wildcat.....	1,486	1,111	1,086
Dist. 64, Sardis.....	2,259	2,349	2,230	Dist. 1496, Mandeville.....	1,003	1,016	936	<i>Holly Springs town</i>	386	259	273
<i>Sardis town</i>	695	667	680	Dist. 1527, Victory.....	522	631	745	Dist. 1028, Fairplay.....	95	366	514
Dist. 68, Travers.....	1,177	1,617	1,754	Dist. 1533, Tyus.....	643	707	1,044	Dist. 1031, Conns Creek.....	350	625	484
<i>Travers town (part)</i>	9	17	24	Dist. 1541, Banning.....	369	483	491	Dist. 1032, Ball Ground.....	1,748	1,836	1,808
<i>Keyville town</i>	304	363	378	Dist. 1542, Hulett.....	422	579	556	<i>Ball Ground town</i>	700	711	706
Dist. 66, Shell Bluff ¹	1,224	1,474	1,420	Catoosa County	15,146	12,199	9,421	<i>Nelson town (part)</i>	101	92	90
Dist. 67, Green Cut.....	1,282	1,366	1,428	Dist. 930, Ringgold ⁴	3,086	2,452	1,904	Dist. 1174, Little River.....	787	795	752
Dist. 68, Girard.....	1,588	2,182	2,280	<i>Ringgold town</i> ⁴	1,122	832	631	Dist. 1270, Sixes.....	329	619	691
<i>Girard village</i>	244	300	321	Dist. 1084, Graysville.....	1,605	1,189	815	Clarke County	36,550	28,398	25,613
Dist. 69, St. Clair.....	1,100	993	1,100	<i>Graysville town</i>	180	160	160	Dist. 216, Athens.....	27,568	19,870	18,198
Dist. 70, Castes.....	926	942	1,316	Dist. 1094, Chambers.....	888	761	644	<i>Athens city (part)</i>	26,736	19,274	17,628
Dist. 71, Vidette ⁷	970	1,045	1,616	Dist. 1095, Blackstock.....	1,048	909	785	Dist. 217, Georgia Factory ¹³	1,110	1,083	1,076
<i>Vidette village</i>	169	160	202	Dist. 1096, Ninth.....	5,866	4,278	2,998	<i>Whitchall town</i>	493	669	547
Dist. 72, Gough.....	1,765	2,035	2,493	<i>Fort Oglethorpe town (part)</i> ⁸	631	---	---	Dist. 218, Furryears.....	643	664	894
Dist. 73, Midville.....	1,963	2,217	2,507	Butts County	9,079	9,182	9,345	Dist. 219, Sandy Creek.....			

NUMBER OF INHABITANTS

Table 6.—POPULATION OF COUNTIES BY MINOR CIVIL DIVISIONS: 1930 TO 1950—Con.

County and minor civil division	1950	1940	1930	County and minor civil division	1950	1940	1930	County and minor civil division	1950	1940	1930
Clarke County—Con.				Colquitt County	33,999	33,012	30,622	Crisp County	17,663	17,540	17,343
Dist. 220, Bucks Branch	2,052	1,842	1,750	Dist. 799, Bridge Creek	789	898	946	Dist. 732, Arabi ¹⁴	1,298	1,592	1,678
Winterville town	453	503	452	Dist. 1020, Robinson	1,099	1,500	1,555	Arabia town	370	533	452
Dist. 241, Bradberys	620	638	568	Erwin town	909	322	250	Dist. 945, James ¹⁵	1,271	1,600	2,002
Bogart town (part)	60	74	—	Dist. 1151, Moultrie	10,071	13,531	10,871	Dist. 1004, Conoy ¹⁶	888	1,297	1,607
Dist. 1347, Kenneys	886	873	906	Moultrie city	11,639	10,147	8,087	Dist. 1040, Listonia	1,230	1,534	1,595
Dist. 1467, Princeton Factory	2,353	2,250	1,245	Riverside town	595	307	224	Dist. 1451, Cordele ¹⁶	12,359	10,830	9,676
Athens city (part)	1,444	1,396	664	Dist. 1134, Warrior	1,874	1,802	1,616	Cordele city	8,402	7,929	6,880
Clay County	5,844	7,064	6,943	Ellenton town	429	427	297	Dist. 1697, Hatley	519	687	885
Dist. 431, Town	2,362	2,813	2,560	Dist. 1373, Mill Creek	753	833	647	Dade County	7,364	5,894	4,146
Fort Gaines city	1,339	1,857	1,272	Dist. 1374, Ty Ty	1,030	1,199	1,226	Dist. 273, Slygo	240	261	228
Dist. 749, Cotton Hill	1,427	1,729	1,515	Dist. 1445, Autreyville	1,589	1,603	1,304	Dist. 275, Mill	610	420	293
Dist. 969, Bluffton	1,434	1,482	1,334	Dist. 1482, Thigpen	779	947	1,108	Dist. 960, Trenton	1,318	1,000	719
Bluffton town	244	246	262	Dist. 1510, Hartsfield	1,141	1,345	1,592	Trenton town	755	570	377
Dist. 1579, Zetto	621	1,040	1,034	Dist. 1538, Hamilton	1,046	1,264	1,257	Dist. 974, Creek	1,000	646	470
Clayton County	22,872	11,655	10,260	Dist. 1549, Monk	1,122	1,163	1,352	Dist. 1037, McMahon	457	541	420
Dist. 538, Panhandle	226	308	346	Dist. 1582, Doerun	1,562	1,726	1,753	Dist. 1038, Rising Fawn	673	609	569
Dist. 548, Riverdale	1,652	1,210	1,009	Doerun city	902	322	719	Dist. 1089, Egypt	358	302	337
Riverdale town	263	207	158	Dist. 1617, Crosland	425	521	619	Dist. 1129, Upper	489	495	464
Dist. 1088, Jonesboro	4,018	2,573	2,017	Crosland town	127	220	214	Dist. 1214, Mountain	338	559	216
Jonesboro city	1,741	1,204	1,065	Dist. 1665, Norman Park	1,908	1,862	1,986	Dist. 1222, Cole City ¹⁷	1,393	941	423
Lake Tara city ¹⁴	284	—	—	Norman Park town	632	587	748	Dist. 1885, New Home ¹⁷	488	—	—
Dist. 1189, Adamson	1,857	1,542	1,274	Dist. 1684, Lee	816	899	853	Dawson County	3,712	4,479	3,502
Morrow town ¹⁴	386	—	—	Dist. 1750, Funston	1,317	1,272	1,314	Dist. 820, Sanford	563	418	353
Dist. 1406, Ellenwood	1,287	1,021	798	Funston town	233	199	144	Dist. 830, Amealola	327	358	317
Dist. 1446, Oak ¹⁴	5,596	2,197	1,518	Dist. 1769, Murphy	678	647	623	Dist. 916, Shoal Creek	259	389	300
College Park city (part) ¹⁴	3,507	353	285	Columbia County	9,525	9,433	8,793	Dist. 931, Savannah	249	241	214
Dist. 1644, Forest Park ¹⁴	7,680	2,098	1,632	Dist. 125, Evens	2,658	2,007	1,921	Dist. 979, Gilmer Outoff	149	270	146
Forest Park town ¹⁴	2,663	577	533	Dist. 126, Kiokee	869	1,064	861	Dist. 989, Yellow Creek	291	455	403
Dist. 1651, Lovejoy	656	609	766	Dist. 128, Harlem	2,339	1,837	2,182	Dist. 1016, Black	215	510	433
Lovejoy town	204	114	178	Harlem town	1,033	736	784	Dist. 1022, Barretts	176	356	223
Cline County	6,007	6,437	7,015	Dist. 129, Appling	1,061	1,640	841	Dist. 1023, Kilough	276	276	268
Dist. 970, Magnolia	102	356	371	Dist. 131, Winfield	685	736	745	Dist. 1178, Dawsonville	992	931	594
Dist. 1061, Cogdell	392	349	729	Dist. 134, Dunn Chapel	421	444	620	Dawsonville town	318	519	203
Dist. 1141, Wiregrass	236	288	343	Dist. 135, Hazen	491	843	674	Dist. 1180, Purdy	179	210	159
Dist. 1219, Fargo	1,119	989	737	Dist. 1285, Grovetown	991	862	949	Dist. 1323, High Shoals	36	76	92
Dist. 1294, Homerville	2,538	2,331	2,083	Cook County	12,201	11,919	11,311	Decatur County	23,620	22,234	23,622
Homerville city	1,787	1,522	1,160	Dist. 1145, Adel	4,430	3,749	3,455	Dist. 513, Bainbridge	9,235	7,560	7,477
Dist. 1280, Du Pont	537	677	912	Adel city	2,776	2,134	1,796	Bainbridge city	7,562	6,352	6,141
Du Pont town	285	352	372	Dist. 1156, Lenox	2,387	2,167	1,748	Dist. 694, Attapulgus	2,122	1,760	2,316
Dist. 1365, Withers	67	82	141	Lenox town	789	547	412	Attapulgus town	457	315	416
Dist. 1389, Argyle	686	918	1,144	Dist. 1311, River Bend	399	475	682	Dist. 914, Faceville	770	932	1,123
Argyle town	244	273	311	Dist. 1461, Cecil	1,150	1,441	1,387	Dist. 1005, Bells	1,892	2,146	2,015
Dist. 1766, Arabia	330	447	555	Cecil town	254	216	275	Dist. 1188, Pine Hill	1,336	1,299	1,535
Cobb County	61,830	38,272	35,408	Dist. 1487, Sparks	2,134	2,147	1,879	Dist. 1277, Belcher	562	896	1,019
Dist. 846, Powder Springs	2,293	2,071	1,874	Sparks town	887	695	655	Dist. 1325, Recovery	583	692	908
Powder Springs city	619	431	542	Dist. 1604, Mantee	929	1,134	1,165	Dist. 1342, Kendrick	286	467	490
Dist. 851, Acworth	3,641	3,042	2,875	Dist. 1761, Greggs	772	816	995	Dist. 1361, Climax	1,495	1,521	1,874
Acworth city	1,466	1,267	1,163	Coweta County	27,786	26,972	25,127	Climax town	373	372	451
Dist. 895, Coxes	2,709	1,985	1,381	Dist. 645, Sixth	1,029	1,081	1,137	Dist. 1392, Fowlstown	915	921	1,066
Dist. 897, Merritts	672	553	534	Sharpburg town	153	114	137	Dist. 1613, Brinson	1,096	1,432	1,494
Dist. 898, Marietta ¹⁵	29,304	14,993	13,468	Dist. 646, Fifth	11,392	9,820	8,760	Brinson town	243	505	523
Elizabeth (uninc.)	1,067	—	—	East Newman (uninc.)	1,585	—	—	Dist. 1846, Parker	757	760	875
Fair Oaks (uninc.)	5,131	—	—	Newnan city	8,218	7,182	6,586	Dist. 1805, West Bainbridge	2,671	1,898	1,440
Marietta city ¹⁵	20,687	8,667	7,638	Dist. 647, Fourth	697	1,013	855	Diffie (uninc.)	1,782	—	—
Dist. 911, Gritter	2,034	1,744	2,034	Dist. 691, First	1,539	1,467	1,806	De Kalb County	136,395	86,942	70,278
Dist. 991, Big Shanty	2,077	1,573	1,584	Senoia city	770	679	736	Dist. 487, Phillips	462	678	558
Kennesaw town	564	436	486	Dist. 693 Third	754	1,133	1,262	Dist. 524, Shallow Ford	1,042	649	628
Dist. 992, Lemons	4,442	2,474	1,798	Dist. 742, Cedar Creek	750	886	823	Dist. 531, Decatur ¹⁸	48,233	28,991	23,154
Dist. 1017, Oregon	948	830	636	Dist. 746, Seventh	955	946	914	Avondale Estates city	1,070	569	535
Dist. 1292, Smyrna	5,584	2,832	2,802	Palmetto town (part)	28	10	16	Decatur city ¹⁸	21,635	16,561	13,276
Smyrna town	2,005	1,440	1,178	Dist. 755, Hurricane	2,893	2,304	1,731	Dist. 536, Panthersville	3,428	2,386	1,837
Dist. 1318, Red Oak	520	449	483	Dist. 806, Second	1,865	2,208	1,901	Dist. 563, Diamond	1,082	1,036	896
Dist. 1319, Post Oak	695	598	645	Moreland town	306	321	343	Dist. 572, Browning ¹⁸	3,873	2,130	1,393
Dist. 1378, Austell	2,574	1,912	1,490	Dist. 992, Panther Creek	1,821	1,884	1,816	Chamblee city (part) ¹⁸	98	—	—
Austell city	1,418	1,229	963	Dist. 1139, Grantville	2,091	1,990	2,073	Tucker (uninc.)	1,474	—	—
Dist. 1395, Howells	1,346	747	552	Grantville town	1,559	1,267	1,346	Dist. 637, Evans ¹⁸	2,394	1,350	978
Dist. 1540, Lost Mountain	489	426	402	Dist. 1353, Turin	721	703	728	Dist. 683, Lithonia	4,114	3,367	3,190
Dist. 1568, Vinings	553	440	375	Turin town	135	146	208	Lithonia city	1,538	1,554	1,467
Dist. 1008, Macland	550	374	558	Dist. 1393, Haralson	625	521	560	Dist. 686, Cross Keys ¹⁸	14,367	5,109	3,785
Dist. 1679, Fullers	513	325	349	Haralson town	142	103	132	Chamblee city (part) ¹⁸	3,317	1,081	893
Dist. 1826, Clarkdale	886	880	—	Dist. 1711, Raymond	754	1,016	773	North Atlanta town	5,630	1,365	—
Coffee County	23,961	21,541	19,739	Crawford County	6,080	7,123	7,020	Dist. 1045, Stone Mountain ¹⁸	4,274	2,981	2,563
Dist. 437, West Green	1,413	1,442	1,527	Dist. 494, Beasley	635	655	550	Pine Lake town ¹⁸	566	88	—
Dist. 748, Douglas	12,763	10,455	8,939	Dist. 497, Sandy Point	419	619	674	Stone Mountain city	1,899	1,408	1,335
Douglas city	7,428	5,176	4,206	Dist. 521, Hammock	2,860	400	469	Dist. 1327, Clarkston	4,718	3,365	2,009
Dist. 1127, Broxton	3,314	3,653	3,273	Dist. 529, Tabor	1,043	1,323	1,183	Clarkston town	1,165	921	606
Broxton city	890	908	830	Dist. 532, Roger	675	854	1,109	Dist. 1349, Mill	2,482	1,385	1,268
Dist. 1170, Nicholls	2,400	2,477	2,430	Dist. 573, Knoxville	602	748	574	Dist. 1379, Edgewood ¹⁸	190	509	259
Nicholls city	306	650	651	Dist. 577, Sowell	368	427	537	Dist. 1398, Redan	1,732	1,254	1,172
Dist. 1556, Ambrose	3,379	2,894	3,002	Dist. 630, Webb	659	664	647	Dist. 1410, Doraville ¹⁸	1,538	779	602
Dist. 1804, Bridgetown	692	620	568	Dist. 1584, Roberta	1,399	1,438	1,287	Chamblee city (part) ¹⁸	30	—	—
				Roberta city	673	535	449	Doraville city ¹⁸	472	500	185
								Dist. 1448, McWilliams	797	724	537
								Dist. 1534, Kirkwood ¹⁸	892	156	105
								Dist. 1606, East Atlanta ¹⁸	3,252	1,079	561

Table 6.—POPULATION OF COUNTIES BY MINOR CIVIL DIVISIONS: 1930 TO 1950—Con.

County and minor civil division	1950	1940	1930	County and minor civil division	1950	1940	1930	County and minor civil division	1950	1940	1930
Dodge County	17,865	21,022	21,599	Echols County—Con.				Fanning County—Con.			
Dist. 317, Rawlins.....	948	1,287	834	Dist. 1058, Statenville.....	729	655	438	Dist. 1457, Mineral Bluff.....	700	663	618
Dist. 339, Pendtown ¹⁾	1,204	1,877	2,304	Dist. 1211, Wrights Chapel.....	497	546	560	Dist. 1457, Mineral Bluff town.....	209	181	229
Rhine town	614	463	460	Dist. 1306, Mayday.....	464	492	637	Dist. 1488, Stock Hill.....	182	221	218
Dist. 345, Lees.....	6,004	5,778	5,680	Effingham County	9,133	9,646	10,164	Fayette County	7,978	8,170	8,665
Eastman city	3,597	3,811	3,022	District 9.....	1,366	1,344	1,437	Dist. 495, Starrs Mill.....	671	959	959
Dist. 384, Mitchell.....	970	1,640	1,928	Dist. 10.....	2,398	2,520	2,742	Dist. 496, Fayetteville.....	2,399	2,137	2,248
Dist. 384, Eddins.....	1,339	1,534	1,430	Dist. 10.....	2,398	2,520	2,742	Fayetteville city	1,052	882	706
Dist. 1254, Chaucey ²⁾	700	1,289	1,440	Dist. 10.....	635	649	635	Dist. 538, Woolsey.....	864	976	867
Chauncey town	348	387	397	Dist. 11.....	3,019	3,024	2,865	Dist. 538, Woolsey town.....	90	116	122
Dist. 1438, Clark.....	293	543	556	Dist. 11.....	3,019	3,024	2,865	Dist. 549, Rear Over.....	1,051	979	1,327
Dist. 1454, Jones.....	683	772	1,225	Dist. 12.....	1,212	1,600	1,970	Tyrone town	156	118	128
Dist. 1455, Empire.....	787	873	904	Dist. 12.....	1,138	1,168	1,150	Dist. 624, Shaka Rag.....	1,129	1,170	1,055
Empire town	157	182	183	Dist. 1559.....	1,138	1,168	1,150	Dist. 709, Black Rock.....	1,189	265	345
Dist. 1456, Mullis.....	925	1,008	1,012	Elbert County	18,585	19,618	18,485	Dist. 1248, Hopeful.....	539	611	622
Chester town	315	281	267	Dist. 189, Elberton.....	8,210	7,133	5,730	Dist. 1262, Europe.....	396	364	424
Dist. 1674, Youmker.....	445	730	782	Elberton city	6,778	6,188	4,650	Dist. 1293, Brooks.....	740	709	818
Dist. 1702, VBlula.....	397	635	845	Dist. 190, Longstreet.....	868	760	1,032	Dist. 1293, Brooks town.....	186	154	223
Dist. 1709, Plainfield.....	499	673	1,442	Dist. 191, Ellam.....	144	180	161	Floyd County	62,899	56,141	48,667
Plainfield town	117	182	167	Dist. 191, Ellam.....	1,439	1,617	1,537	Dist. 829, Cave Springs.....	1,708	2,075	723
Dist. 1781, Milan ³⁾	493	1,057	1,117	Dist. 192, Petersburg.....	724	908	836	Cave Springs city	959	922	723
Milan town (part)	224	255	197	Dist. 193, Wyches.....	638	799	739	Dist. 855, North Carolina.....	1,232	1,520	1,232
Dist. 1821, McCranle ⁴⁾	563	620	Dist. 195, Ruckersville.....	437	620	652	Dist. 859, Watters.....	4,265	3,875
Dist. 1875, Emmaus.....	321	706	Dist. 195, Ruckersville town (part) ⁵⁾	668	104	Shannon (uninc.)	1,676
Dist. 1881, Jay Bird ⁶⁾	321	Dist. 196, Moss.....	401	611	654	Dist. 919, Rome ⁷⁾	28,667	26,282	21,845
Dist. 1882, Sand Grove ⁸⁾	626	Ruckersville town (part)	16	26	Dist. 923, Texas Valley.....	23,667	20,282
Dooley County	14,159	16,886	18,025	Dist. 197, Pike.....	1,262	1,688	1,570	Dist. 924, Barkers.....	346	482
Dist. 516, Third.....	669	808	805	Dist. 199, Gaines.....	739	1,042	1,175	Dist. 949, Floyd Springs.....	995	1,390
Dist. 535, Vienna.....	3,772	4,092	4,347	Dist. 201, Goshen.....	1,897	2,102	2,161	Dist. 962, Chulio.....	430	462
Vienna city	2,202	2,063	1,532	Bowman city	714	634	604	Dist. 1048, Etowah ⁹⁾	1,068	1,768
Dist. 585, Byromville.....	1,432	1,828	2,177	Dist. 202, Webbshoro.....	807	1,148	1,169	Dist. 1048, Etowah ⁹⁾	2,377	1,751
Byromville town	288	275	215	Dist. 315, Centerville.....	1,103	1,250	1,230	Dist. 1059, Livingston.....	10	749
Dist. 633, Drayton.....	382	626	809	Emanuel County	19,789	23,517	24,101	Dist. 1120, Mount Alto ¹⁰⁾	3,596	1,852
Dist. 640, Dooling.....	913	1,118	1,345	District 49.....	674	920	1,140	Alto Park (uninc.)	1,195
Dist. 1012, Sixth.....	1,660	2,269	1,769	District 50.....	1,257	1,713	1,945	Dist. 1337, Everest Springs.....	849	465
Dist. 1464, Unadilla.....	2,458	2,712	2,583	Oak Park town	308	380	291	Dist. 1453, Fosters Mill.....	333	465
Unadilla town	1,098	1,137	1,203	District 53.....	6,902	7,007	5,768	Dist. 1478, Vans Valley.....	513	543
Dist. 1479, Pinehurst.....	1,202	1,494	1,580	Modoc town	32	De Soto Park (uninc.)	2,132	1,887
Pinehurst town	480	471	519	Swainsboro city	4,800	5,876	2,442	Dist. 1504, Howells.....	1,065	1,405
Dist. 1552, Findlay.....	479	664	797	Dist. 57.....	1,610	1,690	2,120	Dist. 1504, Howells.....	1,187	1,405
Dist. 1671, Lilly.....	1,080	1,285	1,557	Summertown town	1,287	1,448	1,47	Dist. 1562, Lindale ¹¹⁾	6,524	5,470
Lilly town	177	214	243	Dist. 58.....	1,859	1,667	1,713	Lindale-Silver Creek (uninc.)	5,234
Dougherty County	43,617	28,555	22,306	Stillmore town	420	493	618	Dist. 1562, Lindale ¹¹⁾	89
District 620.....	665	866	1,110	District 305.....	528	800	822	Dist. 1562, Lindale ¹¹⁾	89
District 945 ¹²⁾	32,917	22,133	17,177	District 1208.....	1,037	1,376	1,607	Dist. 1888, Glenwood.....	3,588	1,022
Albany city (part) ¹³⁾	27,882	17,274	15,373	District 1333.....	638	855	923	Dist. 1719, Armuchee.....	1,485	1,191
Glenwood-Rogdale (uninc.)	1,618	Canochee town	62	63	60	Dist. 1822, Riverside.....	1,945	1,972
District 1097 ¹⁴⁾	10,035	5,566	4,019	Dist. 1429.....	988	1,298	1,404	Celaneae Village (uninc.)	1,945
Albany city (part) ¹⁵⁾	3,873	1,781	1,134	Garfield town	213	291	312	Forsyth County	11,005	11,322	10,624
East Albany (uninc.)	1,177	Dist. 1452.....	723	907	1,006	Dist. 795, Big Creek.....	1,410	1,516	1,601
Douglas County	12,173	10,653	9,461	Dist. 1502.....	774	1,039	1,151	Dist. 835, Hightower.....	459	575	575
Dist. 730, Douglasville.....	5,393	3,951	3,630	Nazev town	32	155	162	Dist. 841, Chestatee.....	1,068	1,005	886
Douglasville town	5,400	2,555	2,312	Wayley town ¹⁶⁾	66	Dist. 878, Barker.....	733	713	643
Dist. 736, Chapel Hill.....	396	649	543	District 1560.....	2,662	3,127	3,214	Dist. 879, Cumming.....	2,792	2,399	1,986
Dist. 784, Chestnut Log.....	745	748	639	Thoin City	1,018	1,019	801	Cumming town	1,264	953	648
Dist. 1259, Connors.....	1,502	1,344	1,408	Dist. 1743.....	807	1,028	1,259	Dist. 880, Vickery ¹⁷⁾	981	960	900
Villa Rica town (part)	47	30	30	Adrian city (part)	218	249	268	Dist. 885, Chattahoochee.....	342	609	544
Winston town	154	201	161	Evans County	6,653	7,401	7,102	Dist. 1276, Bells.....	454	580	642
Dist. 1260, Fairplay.....	710	894	994	Dist. 401, Daisy.....	951	1,566	1,814	Dist. 1351, Rolands.....	501	553	539
Dist. 1271, Middle.....	501	585	598	Daisy town	195	204	211	Dist. 1413, Settendown.....	582	772	751
Dist. 1272, Crombles.....	635	704	741	Dist. 1356, Urdinas.....	472	604	574	Dist. 1437, Coal Mountain.....	780	706	665
Dist. 1273, Salt Springs.....	2,291	1,178	913	Dist. 1607, Claxton.....	3,873	3,341	2,892	Dist. 1599, New Bridge.....	464	417	464
Early County	17,413	18,679	18,273	Claxton city	1,925	1,808	1,584	Dist. 1727, Ducktown.....	439	505	428
Dist. 430, Cedar Springs.....	1,189	1,184	1,221	Hagan city	635	685	431	Ducktown town	58	51	72
Dist. 510, Rockhill.....	1,036	1,065	1,276	Dist. 1738, Canoochee.....	897	1,005	1,002	Franklin County	14,446	15,612	15,902
Dist. 554, Damascus.....	2,138	2,533	2,493	Dist. 1739, Bellville.....	760	885	820	Dist. 206, Bryant.....	2,770	2,591	2,701
Damascus town	402	477	436	Fanning County	15,192	14,752	12,969	Lanonia city	1,766	1,667	1,611
Dist. 668, Blakely.....	4,317	4,333	3,701	Dist. 844, Neantootla.....	269	356	405	Dist. 210, Gunnell.....	618	824	794
Blakely city	5,254	2,774	2,106	Dist. 913, Morganton.....	1,310	1,596	1,396	Dist. 211, Flintsville.....	627	852	784
Dist. 1140, Urquhart.....	1,265	1,637	1,397	Morganton town	244	285	271	Dist. 212, Red Hill.....	614	927	934
Dist. 1164, Cuba.....	896	1,039	1,049	Dist. 980, Caldwell.....	904	1,024	902	Dist. 213, Gumlog.....	396	618	765
Dist. 1435, Arlington.....	1,578	1,596	1,719	Dist. 1027, Skalnab.....	369	378	357	Dist. 263, Dooley.....	467	700	797
Arlington city (part)	540	281	306	Dist. 1028, Fairplay.....	579	560	577	Dist. 264, Carnesville.....	2,048	2,264	2,344
Dist. 1535, Colomokes.....	1,587	1,821	1,941	Dist. 1027, Skalnab.....	369	378	357	Carnesville city	349	581	404
Dist. 1572, Jahn.....	1,146	1,316	1,233	Dist. 1029, Hot House.....	1,181	1,006	818	Dist. 370, Manley.....	2,946	2,272	1,960
Jahn town	204	264	306	Dist. 1047, Sugar Creek.....	1,049	1,200	826	Franklin Springs city	1,812	116	75
Dist. 1592, Lucile.....	875	1,107	983	Dist. 1130, Mobile.....	1,194	1,281	1,197	Dist. 1599, New Bridge.....	1,812	1,594	1,210
Dist. 1760, Freeman.....	896	1,128	1,261	Dist. 1205, Flint Hill.....	3,985	3,469	3,217	Dist. 812, Stranges.....	1,266	876	902
Echols County	2,494	2,364	2,744	McCoyville city	2,097	1,832	1,969	Dist. 1363, Canon.....	658	1,337	1,446
Dist. 719, Tarver.....	428	824	656	Dist. 1242, Rock Creek.....	2	11	12	Canon city (part)	559	466	518
Dist. 804, Howell.....	388	447	553	Dist. 1265, Toccoa.....	2,941	2,478	1,890	Dist. 1377, Walborn.....	669	866	840
Howell town	169	174	171	Blue Ridge city	1,718	1,362	1,190	Dist. 1420, Middle River.....	997	1,004	1,073
				Dist. 1308, Hemptown.....	547	502	566	Dist. 1486, Ashland.....	840	451	562

¹⁾ DOUGHERTY.—District 1882 organized from parts of districts 339, 17

NUMBER OF INHABITANTS

Table 6.—POPULATION OF COUNTIES BY MINOR CIVIL DIVISIONS: 1930 TO 1950—Con.

County and minor civil division	1950	1940	1930	County and minor civil division	1950	1940	1930	County and minor civil division	1950	1940	1930
Fulton County	473,572	392,886	318,587	Gordon County	18,922	18,445	16,846	Gwinnett County—Con.			
Dist. 469, Cooks.....	7,905	4,767	3,559	Dist. 849, Calhoun ²⁸	7,503	6,438	5,151	Dist. 1397, Buckets.....	570	575	887
Dist. 479, Bryants ²⁴	3,777	2,481	1,424	Calhoun city ²⁴	3,291	2,955	2,371	Dist. 1564, Dacula.....	862	787	880
East Point city (part) ²⁵	40	—	—	Dist. 856, Lily Pond	1,234	1,332	1,280	Dacula town.....	369	315	304
Dist. 499, Red Oak ²⁵	4,315	2,539	1,601	Dist. 874, Fairmount.....	1,282	1,179	1,204	Dist. 1578, Garner.....	752	734	719
Dist. 530, Black Hall ²⁵	7,683	3,707	3,093	Fairmount city.....	573	474	504	Dist. 1587, Rocky Creek.....	863	656	488
East Point city (part)	986	163	—	Dist. 973, Seventh.....	1,069	1,503	1,591	Dist. 1604, Suwanee.....	1,275	1,216	1,194
Dist. 652, Palmetto.....	2,071	1,741	1,606	Dist. 980, Resaca.....	1,032	1,009	856	Suwanee town.....	357	172	214
Palmetto town (part)	1,231	1,019	948	Dist. 1054, Sugar Valley	845	1,054	978	Dist. 1749, Duncans.....	673	606	492
Dist. 722, Buckhead.....	26,794	16,814	10,356	Sugar Valley town.....	214	239	300	Habersham County	16,553	14,771	12,748
Dist. 731, Sandtown.....	1,189	801	660	Dist. 1055, Plainville.....	1,428	1,241	1,171	Dist. 409, Clarksville.....	3,206	2,365	1,823
Dist. 733, Campbellton.....	574	472	430	Plainville town.....	142	132	184	Clarksville city.....	1,106	850	617
Dist. 734, Old Ninth.....	1,013	861	672	Dist. 1056, Sonarville.....	1,379	1,465	1,407	Dist. 414, Mud Creek.....	1,347	1,088	960
Dist. 757, Goodes.....	767	785	701	Dist. 1057, Twenty-fourth.....	957	752	712	Alto town (part).....	193	188	143
Dist. 823, Double Branch	1,140	1,261	1,141	Ranger town.....	183	160	145	Dist. 422, Deep Creek ³¹	965	1,164	1,123
Dist. 842, Old First.....	811	805	1,040	Dist. 1063, Eighth.....	665	859	853	Tallulah Falls town (part) ³¹	170	—	—
Dist. 845, Roswell.....	3,362	2,734	1,568	Dist. 1064, Oostanaula.....	621	651	591	Dist. 501, Batesville.....	454	590	520
Roswell town.....	2,143	1,622	1,432	Dist. 1235, Coosawatee.....	617	577	612	Dist. 666, Cool Springs.....	180	326	294
Dist. 892, Little River	645	680	583	Oakman town ²⁸	187	—	—	Dist. 752, Center Hill.....	1,467	1,474	1,254
Mountain Park city.....	15	10	—	Dist. 1595, Blue Springs.....	290	386	400	Cornelia city (part) ³¹	14	—	—
Dist. 1100, Oak Grove.....	2,650	1,629	1,457	Grady County	18,928	19,654	19,200	Mount Airy town.....	416	457	554
Dist. 1134, Fairburn.....	3,671	2,975	2,503	Dist. 553, Higdon.....	1,642	1,433	1,674	Dist. 977, Fairplay.....	475	440	425
Fairburn city.....	1,889	1,502	1,372	Dist. 576, Duncanville.....	649	771	1,067	Dist. 1021, Fork.....	647	704	439
Dist. 1165, Rivertown.....	412	548	549	Dist. 621, Lime Sink.....	485	639	729	Dist. 1391, Falling Water.....	747	946	879
Dist. 1172, Newtown.....	856	813	720	Dist. 720, Whigham.....	1,883	2,195	1,965	Dist. 1449, Cornelia.....	3,138	2,291	2,068
Dist. 1176, Alpharetta.....	2,580	2,212	1,686	Whigham town.....	471	535	442	Cornelia city (part) ³¹	2,410	1,808	1,548
Alpharetta town.....	917	647	477	Dist. 753, Calco.....	9,886	8,850	7,455	Dist. 1486, Demorest ³¹	1,628	1,305	980
Dist. 1204, Union.....	9,698	577	605	Calco city.....	5,677	4,655	3,169	Demorest town ³¹	1,169	320	730
Dist. 1226, Grogans.....	847	610	254	Dist. 1258, Ragans.....	681	873	1,022	Dist. 1612, Baldwin.....	685	641	517
Dist. 1227, Big Creek.....	514	669	627	Reno town.....	108	65	26	Baldwin town (part).....	569	304	226
Dist. 1289, Adamsville.....	3,097	1,940	1,179	Dist. 1440, Spence.....	1,321	1,672	1,823	Dist. 1648, Glade Creek.....	877	780	652
Dist. 1328, Collins.....	9,256	7,007	5,804	Dist. 1507, Blowing Cave.....	1,107	1,343	1,501	Dist. 1693, View.....	737	701	814
Dist. 1332, East Point ²⁴	10,649	13,100	11,526	Dist. 1568, Spring Hill.....	824	1,077	1,072	Hall County	40,113	34,822	30,313
East Point city (part) ²⁴	16,514	12,022	—	Dist. 1641, Pine Park.....	650	761	902	Dist. 268, Tadmore.....	1,310	1,149	1,152
Dist. 1348, South Bend ²⁵	17,544	12,268	9,789	Pine Park town.....	123	181	191	Dist. 385, Morgan.....	741	740	694
Dist. 1362, Peachtree ²⁵	4,773	3,812	2,226	Greene County	12,843	13,709	12,616	Dist. 392, Clinchem.....	628	489	574
Dist. 1511, Center Hill ²⁵	22,093	12,155	8,400	Dist. 137, Fluker.....	124	234	237	Dist. 403, Glade.....	561	491	546
Dist. 1589, Hapeville ²⁵	13,418	8,187	6,812	Dist. 138, Woodville.....	548	795	608	Dist. 410, Naramore.....	710	601	536
East Point city (part) ²⁵	8,440	5,178	4,224	Woodville town (part) ²⁹	224	468	332	Belton town (part).....	194	188	113
Hapeville city.....	3,560	5,059	4,224	Dist. 140, Union Point.....	2,662	2,497	2,366	Dist. 411, Gainesville.....	22,291	18,876	16,340
Dist. 1615, College Park ²⁵	11,228	7,875	5,769	Union Point town.....	1,724	1,696	1,027	Gainesville city.....	11,936	10,243	8,624
College Park city (part) ²⁵	1,889	7,875	6,521	Dist. 141, Reynolds.....	373	1,080	1,040	Gainesville Cotton Mills (uninc.).....	1,708	—	—
Dist. 1725, Union City ²⁵	1,500	884	776	Dist. 142, Sliotam.....	82	91	112	New Holland (uninc.).....	1,018	—	—
Union City ²⁵	1,490	884	776	Sliotam town (part) ²⁹	63	227	127	Dist. 413, Roberts.....	464	473	475
Dist. 1762, Pocolo ²⁵	5,971	2,403	1,049	Dist. 143, Greensboro.....	3,744	3,589	3,104	Dist. 434, Quillian ³²	1,252	1,275	1,232
Atlanta city (part) ²⁵	293,779	278,294	245,623	Greensboro city.....	2,688	2,469	2,125	Dist. 565, Wilsons.....	1,878	859	570
Gilmer County	9,963	9,001	7,344	Dist. 144, White Plains.....	1,420	1,257	1,138	Chicopee (uninc.).....	1,161	—	—
Dist. 850, Ellijay.....	4,735	3,684	2,360	Sliotam town (part) ²⁹	169	—	—	Dist. 569, Bark Camp.....	1,178	1,045	958
East Ellijay town.....	649	460	223	White Plains city.....	559	564	406	Dist. 570, Wheelchals.....	966	664	439
Ellijay city.....	1,527	1,427	657	Dist. 145, Greshamville.....	390	643	515	Dist. 575, Fork.....	794	722	634
Dist. 864, Tickenotley.....	498	408	336	Dist. 146, Oakland.....	279	249	355	Dist. 803, Big Hickory.....	449	516	452
Dist. 907, Boardtown.....	314	459	404	Dist. 147, Macedonia.....	169	252	324	Dist. 810, Polkville.....	565	730	764
Dist. 932, Cartecay.....	623	723	671	Dist. 148, Penfield.....	620	722	361	Dist. 1270, Flowery Branch.....	1,589	1,329	1,121
Dist. 958, Mountaintown.....	521	654	570	Penfield town.....	74	218	184	Flowery Branch town.....	610	506	418
Dist. 1009, Tails Creek.....	326	442	419	Dist. 149, Wrayswood.....	206	331	373	Dist. 1335, Candler.....	645	692	751
Dist. 1035, Leaches.....	242	324	347	Dist. 160, Liberty.....	264	330	275	Dist. 1419, Friendship.....	355	414	369
Dist. 1091, Ball Ground.....	367	443	444	Dist. 161, Salem.....	149	277	252	Dist. 1557, Gillsville.....	510	544	695
Dist. 1135, Town Creek.....	749	406	457	Dist. 162, Ruth.....	220	205	239	Gillsville town (part).....	115	114	133
Dist. 1136, Cherry Log.....	510	388	388	Dist. 163, Walkers.....	538	550	488	Dist. 1605, Oakwood.....	955	960	832
Dist. 1274, Ridgeway.....	229	80	156	Gwinnett County	32,320	29,087	27,853	Oakwood town.....	285	307	189
Dist. 1302, Coosawatee.....	242	350	252	Dist. 404, Goodwin.....	814	743	664	Dist. 1690, Lula.....	798	713	630
Dist. 1341, Diamond.....	134	285	288	Dist. 405, Berkshire.....	2,550	1,636	1,630	Lula town.....	378	313	315
Dist. 1355, Alto.....	59	118	111	Dist. 406, Pinckneyville.....	4,143	2,667	2,587	Dist. 1695, Tom Bell.....	514	490	456
Dist. 1498, Bucktown.....	114	135	141	Norcross city.....	1,340	979	898	Dist. 1745, Clermont.....	992	1,064	1,093
Glascok County	3,579	4,547	4,388	Dist. 407, Lawrenceville.....	4,622	3,915	4,062	Clermont town.....	323	297	323
District 1167.....	940	1,174	934	Lawrenceville city.....	2,032	2,223	2,156	Hancock County	11,052	12,764	13,070
Gibson city (part) ²⁶	460	474	442	Dist. 408, Cates.....	1,683	1,679	1,571	District 101.....	553	589	689
District 1168 ²⁶	1,253	1,706	1,874	Lawrenceville town.....	809	804	105	District 102.....	2,502	2,605	2,719
District 1169.....	638	1,097	1,085	Dist. 448, Cates.....	1,683	1,679	1,571	Sparta city (part).....	1,070	1,069	872
Mitchell town.....	240	228	237	Dist. 444, Hog Mountain.....	1,575	842	828	District 103.....	379	342	244
District 1234.....	448	570	495	Dist. 478, Harbins.....	1,074	1,065	1,020	District 104.....	106	199	300
Glynn County	29,046	21,920	19,400	Dist. 544, Martins.....	1,010	1,522	1,286	Dist. 106, Powellton.....	97	386	439
Dist. 25, Sea Islands ²⁷	3,008	1,978	1,268	Dist. 550, Sugar Hill.....	5,492	6,350	5,297	District 107.....	374	283	358
St. Simons (uninc.).....	1,706	—	—	Buford city.....	3,812	4,191	3,337	District 108.....	256	571	448
District 26 ²⁷	22,821	17,464	15,804	Rest Haven town.....	147	91	—	District 109.....	53	216	315
Brunswick city (part) ²⁷	17,954	15,035	14,022	Sugar Hill town.....	733	599	—	Dist. 111, Oniverton.....	577	774	800
Dock Junction (uninc.) (part)	4,152	—	—	Dist. 571, Rockbridge.....	1,116	994	1,028	Dist. 112, Jewell.....	601	628	643
District 27.....	865	790	685	Dist. 1263, Duluth.....	1,439	1,248	1,426	District 113.....	2,378	1,988	2,093
District 1366.....	2,119	1,398	1,235	Duluth town.....	342	686	803	Sparta city (part).....	834	808	741
Dock Junction (uninc.) (part)	23	—	—	Dist. 1295, Bay Creek.....	1,968	1,912	1,804	District 114.....	1,088	1,181	1,172
District 1499.....	235	320	408	Grayson town.....	227	223	245	District 115.....	698	876	785
				Loganville city (part) ²⁹	83	—	—	District 117.....	1,119	1,353	1,272

²⁴ FULTON.—Annexations: parts of districts 479, 1332, and 1589 to East Point city in 1949; parts of districts 499 and 1332 to district 1615 in 1945; part of district 1589 to College Park city in 1949; part of district 1589, including College Park city, to district 1615 in 1949; part of district 1615 to district 1332 in 1949; parts of districts 530 and 1762 to Atlanta city in 1945; parts of districts 630 and 1,762 to Atlanta city in 1949; and parts of districts 530, 1348, 1362, and 1511 to Atlanta city in 1950. Part of Union City reverted to district 1725 in 1944.

²⁵ GLASCOCK.—Gibson city returned in 1940 as a town in district 1167 only. That part of Gibson city in district 1168 had no population in 1950.

²⁶ GLYNN.—Brunswick city returned in 1940 as in district 26 only. That part of Brunswick city in district 25 had no population in 1950. Part of district 26 annexed to Brunswick city in 1949.

²⁷ GORDON.—Part of district 849 annexed to Calhoun city in

Table 6.—POPULATION OF COUNTIES BY MINOR CIVIL DIVISIONS: 1930 TO 1950—Con.

County and minor civil division	1950	1940	1930	County and minor civil division	1950	1940	1930	County and minor civil division	1950	1940	1930
Haralson County	14,663	14,377	13,263	Henry County—Con.				Jeff Davis County	9,299	8,841	8,118
Dist. 653, Tallapoosa.....	3,521	2,988	3,272	Dist. 767, Sandy Ridge.....	594	406	708	Dist. 1304, Hazlehurst.....	5,239	4,434	3,760
Tallapoosa city.....	2,826	2,338	2,417	Dist. 775, Stockbridge ³⁴	1,810	1,468	1,218	Hazlehurst city.....	2,687	1,732	1,573
Dist. 813, Seventh.....	867	837	727	Stockbridge city ³⁴	717	445	382	Dist. 1620, Whitehead.....	1,027	1,138	1,020
Dist. 1077, Mountain View.....	307	370	274	Dist. 888, Shake Rag.....	672	483	582	Denton city.....	273	254	215
Dist. 1078, Little Creek.....	212	548	426	Dist. 1477, Flippen.....	722	636	554	Dist. 1621, Altamaha.....	943	909	893
Dist. 1143, Buchanan.....	2,071	2,212	2,340	Houston County	20,964	11,303	11,280	Dist. 1622, Ocmulgee.....	880	925	965
Buchanan city.....	651	504	439	Dist. 500, Upper Eleventh.....	911	638	560	Dist. 1631, Blackburn.....	1,210	1,435	1,480
Dist. 1225, Buncombe.....	609	757	745	Dist. 527, Tenth.....	780	903	851	Jefferson County	18,855	20,040	20,727
Dist. 1261, Bremen.....	3,242	2,715	1,650	Dist. 541, Old Thirteenth.....	480	893	1,091	Dist. 76, Stapletons Cross			
Bremen city.....	2,299	1,708	1,050	Elko town.....	183	189	199	Roads.....	953	1,170	1,135
Dist. 1335, Felton.....	591	585	628	Dist. 542, Twelfth.....	1,349	1,375	1,040	Dist. 77, Stellaville.....	1,566	1,836	1,971
Dist. 1426, Waco.....	940	891	967	Dist. 619, Lower Town ³⁵	3,302	2,167	1,848	Mathews town.....	100	145	178
Waco town.....	328	304	208	Perry city (part) ³⁵	2,479	864	804	Stellaville town.....	69	89	98
Dist. 1475, Draketown.....	451	1,170	1,155	Dist. 765, Upper Fourteenth.....	519	677	512	Dist. 78, Venice.....	222	285	371
Dist. 1478, Beres.....	369	411	344	Dist. 769, Lower Fifth ³⁵	9,652	906	976	Dist. 79, Grange.....	678	803	1,092
Dist. 1574, Steadman.....	581	511	538	Warner Robins town ³⁵	7,988	Dist. 81, Wrens.....	2,824	2,945	2,656
Dist. 1585, Corinth.....	902	482	488	Dist. 771, Upper Fifth.....	676	757	923	Wrens town.....	1,580	1,192	1,085
Harris County	11,265	11,428	11,140	Dist. 926, New Thirteenth.....	1,086	1,093	1,203	Dist. 82, Louisville.....	3,070	3,250	3,453
Dist. 672, Hamilton ³⁶	1,144	2,215	1,045	Dist. 928, Upper Town ³⁵	1,633	1,233	1,283	Louisville city.....	2,231	1,803	1,660
Hamilton city.....	449	473	438	Perry city (part) ³⁵	1,370	678	594	Dist. 83, Wadley.....	3,675	3,547	3,403
Dist. 679, Whitakers.....	141	340	293	Dist. 970, Lower Eleventh.....	576	661	993	Wadley town.....	1,624	1,133	1,055
Dist. 695, Ellerslie.....	630	605	882	Irwin County	11,973	12,936	12,199	Dist. 84, Alexander.....	876	932	1,298
Dist. 696, Catsula.....	1,656	1,491	854	Dist. 518, Old Fifth.....	457	623	499	Dist. 85, Bartow.....	1,947	2,358	2,343
Dist. 703, Goodmans ³⁶	1,060	1,209	1,142	Dist. 801, Irwinville.....	1,035	1,122	753	Farlow town.....	347	438	416
Chapley town.....	817	709	583	Dist. 1388, Minnie.....	575	628	597	Dist. 1460, Stapleton.....	1,328	1,247	1,424
Dist. 707, Lower Nineteenth.....	667	658	688	Dist. 1421, Roberts.....	864	911	880	Stapleton town.....	355	342	352
Dist. 717, Blue Springs.....	246	454	595	Dist. 1529, Ocala.....	4,989	4,759	4,671	Dist. 1693, Avera.....	740	1,180	1,160
Dist. 781, Davidson ³⁶	454	673	739	Ocala city.....	2,687	2,184	2,034	Avera town.....	250	298	268
Dist. 782, Milners Cross Roads.....	391	301	338	Dist. 1643, Oserfield.....	863	1,065	1,133	Dist. 1802, Phillips.....	377	427	431
Dist. 786, Valley Plains.....	956	868	982	Oserfield town.....	147	118	241	Jenkins County	10,264	11,843	12,908
Dist. 920, Whitesville.....	572	493	608	Dist. 1661, Mystic.....	779	821	959	Dist. 1634, Birdsville.....	907	990	1,243
Dist. 924, Waverly Hall.....	1,106	940	1,186	Mystic town.....	281	256	278	Dist. 1635, Millen ³⁶	4,808	4,810	4,461
Waverly Hall town.....	690	559	515	Dist. 1662, Abba.....	659	937	887	Millen city ³⁶	3,449	2,880	2,587
Dist. 1186, Upper Nineteenth.....	608	280	283	Dist. 1670, Fletcher.....	727	859	881	Dist. 1636, Green Fork.....	733	975	991
Dist. 1247, Cochran.....	664	901	905	Dist. 1753, Holt.....	980	1,211	909	Dist. 1637, Big Horse Creek.....	256	411	533
Dist. 1853, Pine Mountain				Jackson County	18,997	20,089	21,609	Dist. 1638, Scarboro.....	681	862	1,037
Valley ³⁶	681	Dist. 242, Red Stone.....	683	648	743	Dist. 1639, Lewis.....	975	1,378	1,536
Dist. 1884, Skinners ³⁶	289	Dist. 245, Jefferson.....	4,270	3,969	4,031	Dist. 1640, Butts.....	1,904	2,427	3,107
Hart County	14,495	15,512	15,174	Arcade city.....	114	98	94	Johnson County	9,893	12,953	12,681
Dist. 1112, Town.....	5,417	4,702	4,720	Jefferson city.....	2,040	1,839	1,869	Dist. 55, Kite.....	1,004	1,306	1,237
Hartwell city.....	2,964	2,872	2,048	Dist. 248, Randolph.....	798	810	920	Kite town.....	447	472	435
Dist. 1113, Ray.....	1,938	2,077	2,100	Dist. 253, Newtown.....	1,186	1,217	1,386	Dist. 56, Pullens.....	364	547	518
Rayston city (part) ³⁷	218	165	222	Nicholson town.....	252	212	215	Dist. 1201, Wrightsville.....	3,300	4,197	4,179
Vanna town.....	145	167	153	Dist. 255, Minish.....	5,625	5,633	5,382	Wrightsville city.....	1,760	1,780	1,741
Dist. 1114, Smith.....	1,051	1,871	1,176	Commerce city.....	3,551	3,294	3,002	Dist. 1202, Ringlaw ³⁷	281	380	325
Dist. 1115, Reed Creek.....	947	1,306	1,322	Dist. 257, Harrisburg.....	1,293	1,563	1,687	Dist. 1203, Ivy.....	349	649	613
Dist. 1116, Hall.....	1,196	1,284	1,237	Dist. 428, Cunningham.....	573	641	842	Dist. 1266, Smith.....	790	890	992
Bowserville town.....	302	234	271	Pendergrass town.....	189	189	224	Scott town.....	194	256	356
Canon city (part) ³⁷	57	80	50	Dist. 465, Miller.....	716	980	1,226	Dist. 1301, Brays.....	1,124	1,328	1,123
Dist. 1117, Shoal Creek.....	1,238	1,557	1,638	Dist. 465, Wilson.....	782	930	1,265	Dist. 1326, Powell.....	366	774	672
Dist. 1118, McCurry.....	1,725	1,976	2,021	Maysville town (part) ³⁷	216	210	258	Dist. 1396, Price.....	441	313	382
Dist. 1119, Alford.....	683	1,257	960	Dist. 1407, Hoschton.....	560	681	780	Dist. 1405, Span.....	729	914	994
Heard County	6,975	8,610	9,102	Hoschton town.....	378	364	427	Dist. 1746, Adrian.....	526	719	834
Dist. 693, Cooksville.....	113	299	299	Dist. 1691, Talmo.....	571	738	953	Adrian city (part) ³⁷	285	351	419
Dist. 702, Houston.....	325	358	334	Talmo town.....	152	131	131	Dist. 1820, Moores Chapel.....	643	936	812
Dist. 761, Texas.....	478	698	818	Dist. 1704, Center.....	512	563	649	Jones County	7,538	8,331	8,992
Dist. 776, Enon Grove.....	376	460	483	Center town.....	112	109	142	Dist. 202, Wallace.....	251	535	484
Dist. 783, Franklin.....	1,334	1,498	1,103	Dist. 1747, Attica.....	820	1,002	1,085	Dist. 299, Finneys.....	317	247	303
Franklin city.....	145	390	312	Dist. 1765, Porter.....	608	714	793	Dist. 300, Barrons.....	752	789	880
Dist. 792, Centralhatchee.....	707	873	850	Brasletton town.....	165	197	189	Dist. 301, Tranquilla.....	162	373	363
Centralhatchee town.....	259	201	178	Jasper County	7,473	8,772	8,594	Dist. 304, Roberts.....	913	659	858
Dist. 933, Corinth.....	343	340	371	Dist. 262, Lazenby.....	162	369	256	Dist. 305, Lesters.....	254	450	532
Corinth town.....	155	144	101	Dist. 288, Horeb.....	173	281	202	Dist. 347, Towles.....	157	169	160
Dist. 939, State Line.....	513	517	533	Dist. 289, Smith and Jordan.....	331	226	316	Dist. 358, Popes.....	1,078	957	994
Dist. 987, Rockalo.....	840	1,063	1,287	Dist. 290, Wyatt.....	411	575	530	Dist. 359, Burden.....	532	701	801
Dist. 1517, Walnut Hill.....	352	517	692	Farrar town.....	30	16	16	Dist. 360, Whites.....	205	204	246
Dist. 1637, Glenloch.....	681	828	970	Dist. 291, Blackwell.....	378	586	281	Dist. 361, Hawkins.....	470	503	586
Dist. 1678, Lottin.....	655	734	898	Dist. 292, Henderson and Cook.....	172	286	339	Dist. 377, Hammocks.....	64	169	202
Dist. 1705, Waresville.....	258	426	464	Dist. 293, Hillsboro.....	367	468	669	Dist. 378, Ethridge.....	174	217	239
Henry County	15,857	15,119	15,924	Dist. 294, Johnson and Malone.....	197	265	343	Dist. 447, Sanders.....	503	574	680
Dist. 486, Sixth.....	749	867	853	Dist. 295, Monticello.....	2,673	2,477	2,135	East Juliette town.....	303	321	412
Dist. 489, Tussehaw.....	894	1,005	967	Monticello city.....	1,918	1,746	1,695	Dist. 450, Clinton.....	1,042	1,041	953
Dist. 491, Loves.....	793	865	904	Dist. 296, Martin and Burney.....	167	176	156	Gray town (part) ³⁸	652	698	653
Dist. 498, McDonough.....	3,885	2,749	3,019	Dist. 297, Thompson and				Dist. 459, Davidson.....	604	743	711
McDonough city.....	1,635	1,232	1,068	Barnes.....	341	590	622	Gray town (part) ³⁸	184
Dist. 476, Locust Grove.....	1,475	1,348	1,607	Dist. 363, Shady Dale.....	895	649	913	Lamar County	10,242	10,091	9,745
Locust Grove town.....	403	349	423	Shady Dale town.....	265	159	245	Dist. 504, Johnstonville.....	607	779	859
Dist. 611, McMillan.....	884	936	765	Dist. 384, Denegal.....	33	135	162	Dist. 523, Chappell ³⁹	827	846	717
Dist. 622, Brushy Knob.....	883	696	439	Dist. 385, Lawrence.....	245	355	445	Dist. 533, Barnesville.....	6,581	5,709	5,392
Dist. 638, Beersheba.....	577	1,031	1,242	Dist. 373, Gladesville.....	327	412	419	Aldora town.....	691	746	695
Dist. 641, Lawes.....	3,326	2,114	2,444	Dist. 379, Minter and Gilstrap.....	396	561	524	Barnesville city.....	4,185	3,555	3,252
Dist. 723, Hampton.....	864	619	1,002	Dist. 380, Robinson and Kelly.....	197	333	240				
				Dist. 906, Waters.....	18	38	6				

³⁴ HARRIS.—District 1853 organized from parts of districts 672 and 703 in 1940. District 1884 organized from part of district 781 in 1947.

³⁵ HENRY.—Part of district 775 annexed to Stockbridge city in 1945. Stockbridge city returned in 1940 as a town.

NUMBER OF INHABITANTS

Table 6.—POPULATION OF COUNTIES BY MINOR CIVIL DIVISIONS: 1930 TO 1950—Con.

County and minor civil division	1950	1940	1930	County and minor civil division	1950	1940	1930	County and minor civil division	1950	1940	1930
Lamar County—Con.				Lowndes County—Con.				Meriwether County	21,055	22,055	22,437
Dist. 539, Redbone.....	752	928	984	Dist. 663, Valdosta ⁴⁴	25,563	20,130	18,024	Dist. 657, Rocky Mount.....	938	1,129	1,069
Dist. 540, Milner.....	1,209	1,555	1,615	Valdosta city ⁴⁴	20,049	15,695	13,482	Rocky Mount town.....	27	61	—
Milner town.....	545	552	520	Dist. 1246, Ousley.....	543	1,097	1,326	Dist. 665, Greenville.....	2,004	2,008	1,660
Dist. 1494, Piedmont.....	266	274	178	Dist. 1267, Hahira.....	3,628	4,013	4,147	Greenville city.....	733	683	732
Piedmont town.....	84	88	51	Hahira town.....	1,010	980	841	Dist. 669, Woodbury.....	2,172	2,235	2,389
Lanier County	5,151	5,632	5,190	Dist. 1268, Lake Park.....	1,180	1,260	1,394	Woodbury town.....	985	865	849
Dist. 586, Sirmans.....	790	854	1,115	Lake Park town.....	324	387	424	Dist. 704, Warm Springs.....	1,962	1,630	1,435
Dist. 1052, Stockton.....	734	884	841	Dist. 1307, Cat Creek.....	1,340	1,603	1,500	Warm Springs city.....	557	608	400
Dist. 1300, Lakeland.....	3,627	3,894	3,234	Dist. 1500, Dasher.....	967	1,184	1,026	Dist. 705, Alvaton.....	802	1,127	1,253
Lakeland city.....	1,551	1,608	1,006	Lumpkin County	6,574	6,223	4,927	Alvaton town.....	95	109	115
Laurens County	83,123	33,606	32,693	Dist. 821, Auraria.....	536	473	348	Dist. 706, Cove ⁴⁶	352	306	307
Dist. 52, Smiths.....	2,054	1,599	1,365	Dist. 831, Martins Ford.....	153	242	216	Dist. 715, Odessadale.....	1,017	1,535	1,488
Dist. 86, Buckeye.....	1,154	1,264	1,301	Dist. 837, Dahlonega.....	2,493	1,656	1,175	Odessadale town.....	55	79	—
Dist. 341, Burgamy.....	884	1,143	982	Dahlonega city.....	2,152	1,224	905	Dist. 726, White Sulphur			
Dist. 342, Dublin ⁴⁰	13,382	10,896	9,905	Dist. 838, Shoal Creek.....	276	429	377	Springs.....	957	1,169	1,291
Dublin city ⁴⁰	10,232	7,814	6,681	Dist. 840, Nimblerwill.....	169	278	259	Durand town.....	186	181	177
Dist. 343, Pinetucky.....	1,371	1,746	1,615	Dist. 900, Yahoola.....	467	370	329	White Sulphur Springs town.....	32	3	—
Dist. 344, Hampton Mill.....	1,903	2,551	2,725	Dist. 935, Davis.....	594	593	399	Dist. 809, St. Marks.....	640	850	689
Dexter town.....	264	324	336	Dist. 999, Crumbys.....	165	182	135	St. Marks town.....	48	48	58
Dist. 345, Harvard.....	1,225	810	1,238	Dist. 1051, Wahoo.....	380	405	381	Dist. 1213, Gay-Oakland.....	1,151	1,429	1,717
Montrose town.....	242	80	282	Dist. 1116, Chestate.....	188	204	195	Gay town.....	241	262	251
Dist. 391, Bailey.....	803	982	917	Dist. 1244, Frogtown.....	245	257	204	Dist. 1281, Luthersville.....	1,058	1,176	1,105
Dist. 1309, Jackson.....	1,168	1,246	1,292	Dist. 1252, Hightower.....	71	200	119	Luthersville town.....	312	354	321
Lowett town.....	80	125	159	Dist. 1296, Cane Creek.....	184	261	223	Dist. 1290, Gill ⁴⁵	4,479	3,756	4,021
Dist. 1338, Oconee.....	1,056	1,060	1,205	Dist. 1352, Mill Creek.....	298	297	257	Manchester city (part) ⁴⁶	3,407	2,831	3,040
Minter town.....	143	185	123	Dist. 1415, Jones Creek.....	—	18	15	Dist. 1400, Lone Oak.....	628	727	732
Dist. 1367, Lowery.....	1,132	1,437	1,547	Dist. 1551, Porter Springs.....	345	349	295	Lone Oak town.....	180	197	149
Dist. 1368, Burch.....	1,630	2,184	2,110	McDuffie County	11,443	10,878	9,014	Dist. 1401, James Mill.....	218	316	261
Dist. 1369, Reedy Springs.....	1,409	1,661	1,635	Dist. 132, Republican.....	413	522	642	Dist. 1408, Midway.....	310	369	296
Rentz town.....	302	319	345	Dist. 139, Dearing.....	2,254	2,560	2,223	Primrose town.....	24	59	40
Dist. 1412, Cifers.....	545	831	788	Dearing town.....	325	273	246	Dist. 1474, Raleigh.....	428	479	511
Dist. 1681, Dudley.....	1,263	1,340	1,383	Dist. 134, Thomson.....	7,244	5,877	4,142	Raleigh city.....	48	94	180
Dudley town.....	272	259	252	Thomson city.....	3,489	3,088	1,914	Dist. 1495, Harris City.....	577	730	814
Dist. 1682, Cadwell.....	1,448	1,935	1,740	Dist. 152, Mount Auburn.....	1,108	1,218	985	Dist. 1520, Chalybeate Springs.....	1,332	1,084	1,071
Cadwell town.....	310	291	208	Dist. 274, Wrightsboro.....	424	701	1,022	Chalybeate Springs town.....	255	115	95
Dist. 1720, Rockledge.....	696	921	936	McIntosh County	6,008	5,292	5,763	Manchester city (part).....	577	586	676
Lee County	6,674	7,837	8,328	Dist. 22, South Newport ⁴⁵	881	862	779	Miller County	9,023	9,998	9,076
Dist. 738, Palmyra.....	1,317	1,414	1,656	Dist. 271, Darien.....	659	597	332	District 903.....	4,370	4,561	4,101
Dist. 915, Leesburg.....	1,338	1,718	1,719	Dist. 1312, Sapelo Island ⁴⁵	309	360	402	Foykin town.....	120	118	69
Leesburg city.....	659	716	691	Dist. 1480, Jones.....	869	970	1,656	Colquitt city.....	1,664	1,416	832
Dist. 975, Redbone.....	943	1,128	1,131	Dist. 1514, Barrington.....	473	431	616	District 1029.....	1,908	2,245	2,283
Dist. 976, Smithville.....	1,787	1,802	1,823	Dist. 1515, Crescent.....	1,437	1,037	1,041	District 1160.....	2,655	3,192	2,692
Smithville city (part) ⁴¹	672	619	777	District 1771.....	1,380	1,015	937	Mitchell County	22,528	23,261	23,620
Dist. 1238, Choakee.....	1,289	1,775	1,999	Darien city.....	1,380	1,015	937	Dist. 625, Baconton.....	1,662	1,956	2,053
Liberty County	8,444	8,595	8,153	Macon County	14,213	15,947	16,643	Baconton town.....	500	504	498
District 15.....	2,865	2,537	2,304	Dist. 543, Marshallville.....	2,205	2,452	2,543	Dist. 701, Maples.....	1,363	1,639	1,681
Flemington town (part) ⁴²	38	58	—	Marshallville town.....	1,121	805	651	Cotton town.....	148	185	145
Riceboro city.....	267	364	255	District 740.....	606	756	686	Dist. 1033, Branchville.....	1,105	1,307	1,168
District 17.....	1,664	1,979	1,789	District 767.....	1,674	1,731	2,080	Dist. 1173, Camilla.....	7,756	7,640	7,092
Flemington town (part) ⁴²	26	—	—	Ideal town.....	318	258	236	Camilla city.....	3,745	2,538	2,085
Albemarle town.....	1,171	650	416	Dist. 770, Montezuma.....	5,899	6,689	6,757	Dist. 1194, Pelham ⁴⁷	6,708	5,469	5,814
District 1359.....	1,314	1,234	934	Montezuma city.....	2,221	2,345	2,284	Meigs town (part).....	37	50	43
Midway town.....	228	96	48	District 814.....	839	1,157	1,213	Pelham city ⁴⁷	4,365	2,579	2,762
District 1458.....	1,811	537	731	District 1002.....	683	869	1,024	Dist. 1299, Parker.....	1,206	1,554	1,583
Dist. 1476.....	811	740	908	Dist. 1070, Oglethorpe.....	2,307	2,293	2,310	Dist. 1548, Pebble City.....	495	738	737
Flemington town (part) ⁴²	26	—	—	Oglethorpe city.....	1,204	1,048	953	Dist. 1603, Sale City.....	1,184	1,406	1,806
Dist. 1756, Monticello.....	470	326	295	Madison County	12,238	13,431	14,921	Sale City town.....	289	529	566
Balance of county ⁴²	—	1,242	1,192	Dist. 203, Fork.....	947	1,079	1,079	Dist. 1611, Ralford.....	539	744	827
Lincoln County	6,462	7,042	7,847	Carleton town.....	249	254	244	Dist. 1699, Hinsonton.....	540	808	809
Dist. 182, Shady Hill.....	127	237	268	Dist. 204, Danielsville.....	1,463	1,720	2,430	Monroe County	10,523	10,749	11,606
Dist. 183, Salem.....	452	637	600	Danielsville city.....	298	553	296	Dist. 466, Middlebrook.....	616	800	905
Dist. 184, Samuels.....	597	847	928	Dist. 205, Brookline.....	1,420	1,436	1,910	Dist. 467, Cabanis.....	440	596	640
Dist. 185, Sybert.....	399	538	770	Cover town.....	332	611	960	Dist. 473, Bentons.....	346	376	496
Dist. 186, Lincolnton.....	2,624	1,911	2,539	Dist. 202, Pocolatago.....	1,463	1,451	1,925	Dist. 474, Kelsey.....	390	402	385
Lincolnton town.....	1,515	894	916	Ia town.....	225	224	235	Dist. 480, Forsyth.....	4,408	3,322	2,979
Dist. 187, Goshen.....	628	802	888	Pocolatago town.....	68	52	126	Forsyth city.....	3,125	2,073	2,277
Dist. 188, White Plains.....	437	691	729	Dist. 382, Grove Hill.....	2,726	2,768	2,685	Dist. 523, High Falls.....	203	250	255
Dist. 269, Parks.....	1,198	1,379	1,125	Colbert town.....	407	545	399	Dist. 524, Brantleys.....	572	655	731
Long County	3,598	4,086	4,180	Hull town.....	153	153	150	Dist. 567, Culloden.....	773	922	1,186
Dist. 16, Rye Patch.....	508	737	907	Dist. 383, Pittman.....	1,285	1,417	1,865	Culloden village.....	291	251	387
Dist. 24, Ludowici.....	2,242	1,602	1,434	Dist. 438, Mill.....	1,793	2,052	1,587	Dist. 595, Evers.....	457	556	751
Ludowici city.....	1,532	866	615	Dist. 591, Harrison.....	741	843	871	Dist. 596, Dillard.....	544	692	1,100
Dist. 1544, Tibet.....	124	270	216	Royston city (part).....	8	—	12	Dist. 599, Russellville.....	248	371	367
Dist. 1672, Beards Creek ⁴³	518	476	595	Dist. 1616, Collins.....	400	635	593	Dist. 618, Burgays.....	480	532	583
Dist. 1766, Oak Dale.....	206	296	295	Marion County	6,521	6,954	6,968	Bolingbroke town.....	87	103	102
Balance of county ⁴³	—	645	733	Dist. 710, Kinchafoonee.....	398	444	406	Dist. 632, Proctors.....	414	439	452
Lowndes County	35,211	81,860	29,994	Dist. 807, Buena Vista.....	2,420	2,239	2,212	Dist. 634, Cox.....	632	836	773
Dist. 661, Naylor.....	982	1,229	1,224	Fuena Vista city.....	1,428	1,161	1,097	Montgomery County	7,901	9,668	10,020
Naylor town.....	290	291	259	Dist. 808, Tazewell.....	576	623	662	Dist. 275, Long Pond.....	923	1,012	1,094
Dist. 662, Clayville.....	1,008	1,344	1,353	Dist. 948, Brantley.....	823	1,007	976	Alston town.....	147	213	199
				Dist. 955, Fort Perry.....	627	624	698	Dist. 1343, Mount Vernon.....	1,588	1,811	1,813
				Dist. 1034, Drayville.....	911	975	797	Mount Vernon city.....	990	900	779
				Dist. 1339, Pine Knot.....	424	523	500	Dist. 1567, Higgeston.....	1,045	1,086	1,066
				Dist. 1639, Doyle.....	442	514	579	Higgeston town.....	155	141	150

⁴⁰ LAURENS.—Part of district 342 annexed to Dublin city in 1941.

⁴¹ LEE.—Smithville city returned in 1940 as a town in Lee County only.

⁴² LIBERTY.—Flemington town incorporated in 1941. District 1543 disorganized in 1941 and now shown as "Balance of county".

⁴³ LONG.—Part of district 1132 annexed to district 1672 in 1941; remaining part disorganized in 1941 and now shown

Table 6.—POPULATION OF COUNTIES BY MINOR CIVIL DIVISIONS: 1930 TO 1950—Con.

County and minor civil division	1950	1940	1930	County and minor civil division	1950	1940	1930	County and minor civil division	1950	1940	1930
Montgomery County—Con.				Oconee County.....	7,009	7,576	8,082	Pierce County—Con.			
Dist. 1634, Tarrytown.....	758	1,046	1,157	Dist. 221, Watkinsville.....	1,523	1,277	1,473	Dist. 1250, Marshon.....	909	1,002	1,244
<i>Tarrytown village.....</i>	<i>250</i>	<i>228</i>	<i>295</i>	<i>Watkinsville town.....</i>	<i>662</i>	<i>558</i>	<i>425</i>	Dist. 1330, Sweats.....	667	739	903
Dist. 1757, Alley.....	977	1,329	1,430	Dist. 222, Farmington.....	962	1,083	1,087	Dist. 1491, Dowlings.....	316	356	322
<i>Alley town.....</i>	<i>598</i>	<i>606</i>	<i>428</i>	<i>Farmington city.....</i>	<i>253</i>	<i>217</i>	<i>241</i>	Dist. 1609, Walkersville.....	301	422	582
Dist. 1781, Kibbee-Tiger.....	1,002	1,140	1,313	<i>Bishop town.....</i>	<i>121</i>	<i>166</i>	<i>99</i>	Dist. 1694, Bristol.....	513	514	695
Dist. 1816, Uvalds.....	1,002	2,244	2,087	Dist. 223, Scull Shoals.....	486	657	612	<i>Bristol town.....</i>	<i>157</i>	<i>114</i>	<i>205</i>
<i>Uvalds town.....</i>	<i>611</i>	<i>592</i>	<i>515</i>	Dist. 224, Dark Corner.....	620	727	842	Pike County.....	8,459	10,375	10,853
Morgan County.....	11,899	12,713	12,488	Dist. 225, Wildcat.....	768	1,025	1,076	Dist. 505, Concord.....	1,387	1,621	1,687
Dist. 276, City.....	3,539	2,705	2,648	Dist. 229, High Shoals.....	918	1,042	1,055	<i>Concord town.....</i>	<i>360</i>	<i>408</i>	<i>447</i>
<i>Madison city.....</i>	<i>2,489</i>	<i>2,045</i>	<i>1,906</i>	<i>North High Shoals town⁵⁰.....</i>	<i>124</i>	<i>138</i>	<i>136</i>	Dist. 534, Hollonville.....	640	1,035	958
Dist. 277, Martin.....	610	443	629	Dist. 240, Buncombe.....	1,009	937	1,031	Dist. 545, Driver ⁵¹	887	1,023	1,341
Dist. 278, Kingston.....	468	583	563	<i>Bogart town (part).....</i>	<i>403</i>	<i>365</i>	<i>348</i>	<i>Williamson town.....</i>	<i>211</i>	<i>217</i>	<i>226</i>
Dist. 279, Buckhead.....	780	977	1,042	Dist. 241, Salem.....	367	438	569	Dist. 561, Meansville.....	1,012	1,036	1,016
<i>Buckhead town.....</i>	<i>239</i>	<i>214</i>	<i>273</i>	Dist. 231, Mars Hill.....	351	390	337	<i>Meansville town.....</i>	<i>224</i>	<i>193</i>	<i>169</i>
Dist. 280, Fairplay.....	665	720	573	Oglethorpe County.....	9,958	12,430	12,927	Dist. 580, Zebulon.....	1,532	1,905	1,885
Dist. 281, Wellington.....	697	850	933	Dist. 226, Beaverdam.....	767	975	1,144	<i>Zebulon city.....</i>	<i>539</i>	<i>543</i>	<i>676</i>
<i>Beutrick town.....</i>	<i>287</i>	<i>318</i>	<i>293</i>	Dist. 227, Wolfskin.....	527	712	669	Dist. 581, Springs.....	999	1,018	1,057
Dist. 282, Adsboro.....	672	780	700	Dist. 228, Bowling Green.....	633	944	796	Dist. 592, Second.....	896	1,285	1,153
<i>Rutledge town (part).....</i>	<i>95</i>	<i>22</i>	<i>—</i>	Dist. 229, Lexington.....	1,029	1,205	1,298	Dist. 1465, Molena.....	1,100	1,402	1,756
Dist. 283, Whitfield.....	592	838	984	<i>Lexington town.....</i>	<i>514</i>	<i>517</i>	<i>455</i>	<i>Molena city.....</i>	<i>307</i>	<i>310</i>	<i>447</i>
<i>Rutledge town (part).....</i>	<i>357</i>	<i>523</i>	<i>623</i>	Dist. 230, Woodstock.....	499	602	716	Polk County.....	30,976	28,467	25,141
Dist. 284, Harris.....	372	626	646	Dist. 232, Bairdstown.....	120	207	194	Dist. 1072, Rockmart ⁵²	6,490	6,017	4,970
Dist. 285, Shepherds.....	760	893	422	Dist. 233, Bimston.....	1,366	1,396	1,620	<i>Rockmart city⁵³.....</i>	<i>5,821</i>	<i>5,764</i>	<i>5,264</i>
Dist. 286, Marn.....	301	413	355	Dist. 234, Falling Creek.....	840	1,070	1,068	Dist. 1073, Buncombe.....	603	456	584
Dist. 286, Durdin.....	697	950	826	<i>Maxey town.....</i>	<i>804</i>	<i>288</i>	<i>209</i>	<i>Taylorville town (part)⁵⁴.....</i>	<i>32</i>	<i>—</i>	<i>—</i>
Dist. 297, Seats.....	470	601	581	Dist. 235, Pleasant Hill.....	402	514	600	Dist. 1074, Fish Creek.....	1,637	1,043	829
<i>Apsalachee town.....</i>	<i>178</i>	<i>255</i>	<i>269</i>	<i>Smithonia town.....</i>	<i>80</i>	<i>59</i>	<i>157</i>	Dist. 1074, Cedar Creek.....	13,566	12,466	11,015
Dist. 400, Hello.....	252	441	383	Dist. 236, Grove Creek.....	1,080	1,144	1,222	Dist. 1075, Cedartown ⁵⁵	9,470	8,025	8,124
Dist. 1463, Harwells.....	404	421	482	Dist. 237, Glade.....	549	831	870	Dist. 1076, Hampton.....	1,021	1,108	1,057
<i>Godfrey village.....</i>	<i>168</i>	<i>197</i>	<i>183</i>	Dist. 238, Goose Pond.....	570	1,058	1,089	Dist. 1079, Esom Hill.....	835	780	790
Murray County.....	10,676	11,137	9,215	Dist. 1303, Crawford.....	1,576	1,772	1,743	Dist. 1223, Youngs.....	1,232	822	910
Dist. 324, Town.....	3,733	2,891	2,084	Paulding County.....	11,752	12,832	12,227	Dist. 1447, Brownings.....	271	366	403
<i>Chatworth city.....</i>	<i>1,214</i>	<i>1,001</i>	<i>607</i>	Dist. 322, Burnt Hickory.....	345	410	438	Dist. 1469, Blooming Grove.....	436	341	409
<i>Spring Place town.....</i>	<i>214</i>	<i>219</i>	<i>188</i>	Dist. 329, Nineteenth.....	478	583	569	Dist. 1518, Antioch.....	428	725	729
Dist. 325, Carters.....	267	545	450	Dist. 942, Weddington.....	711	901	775	Dist. 1670, Lake Creek.....	860	769	814
Dist. 374, South.....	801	951	875	Dist. 951, Cain.....	522	900	900	Dist. 1588, Aragon.....	3,549	3,574	2,631
Dist. 375, Doolittle.....	1,185	1,129	854	Dist. 1003, Acorn Tree.....	373	368	418	<i>Aragon (uninc.).....</i>	<i>—</i>	<i>—</i>	<i>—</i>
Dist. 384, Eighth.....	500	728	628	Dist. 1043, California.....	1,013	946	880	Pulaski County.....	8,808	9,829	9,005
Dist. 1011, Cisco.....	429	459	383	Dist. 1080, Dallas.....	2,719	3,431	2,752	Dist. 364, Mitchells.....	799	1,053	1,062
Dist. 1013, McDonald.....	1,361	1,427	1,214	<i>Dallas town.....</i>	<i>1,317</i>	<i>1,222</i>	<i>1,412</i>	Dist. 384, Hartford.....	955	1,130	936
<i>Crandall town.....</i>	<i>202</i>	<i>213</i>	<i>147</i>	Dist. 1081, Old Twentieth.....	284	431	558	Dist. 511, Duprees.....	946	1,153	1,018
<i>Elon town.....</i>	<i>297</i>	<i>239</i>	<i>259</i>	Dist. 1087, Pumpkin Vine.....	662	378	475	Dist. 542, Hawkinsville.....	4,473	4,412	3,869
Dist. 1009, Shuck Pen.....	997	1,133	1,131	Dist. 1207, Eutaw.....	634	691	503	<i>Hawkinsville city.....</i>	<i>5,342</i>	<i>8,000</i>	<i>2,484</i>
Dist. 1291, Bull Pen.....	615	656	508	Dist. 1218, Humphrey.....	848	522	539	Dist. 764, Whitfield.....	327	513	420
Dist. 1300, Alaculsa.....	47	200	194	Dist. 1361, Hiram.....	1,419	1,207	1,218	Dist. 1236, Blue Springs.....	683	785	899
Dist. 1713, Tennys.....	378	373	401	<i>Hiram town.....</i>	<i>299</i>	<i>222</i>	<i>303</i>	Dist. 1677, Finleyson.....	615	783	811
Dist. 1897, Ball Ground.....	353	582	493	Dist. 1414, Braswell.....	46	103	159	<i>Finleyson town.....</i>	<i>79</i>	<i>129</i>	<i>112</i>
Muscogee County.....	118,023	75,494	57,558	<i>Braswell town.....</i>	<i>25</i>	<i>59</i>	<i>76</i>	Putnam County.....	7,731	8,514	8,367
Dist. 608, Lower Town.....	9,930	9,819	8,623	Dist. 1443, Tallapoosa.....	601	623	632	Dist. 306, Glades.....	205	280	257
<i>Columbus city (part).....</i>	<i>9,250</i>	<i>9,819</i>	<i>8,623</i>	Dist. 1553, Union.....	593	689	664	Dist. 307, Rockville.....	196	346	559
Dist. 675, Upatole.....	350	531	514	Dist. 1554, Raccoon.....	154	279	307	Dist. 308, Popcastle.....	468	611	517
Dist. 772, McCrary ⁵⁶	41,517	25,974	20,293	Dist. 1596, Roxanna.....	380	370	390	Dist. 309, Tompkins.....	233	367	287
<i>839⁵⁷ City town.....</i>	<i>1,152</i>	<i>1,891</i>	<i>1,707</i>	Peach County.....	11,705	10,378	10,268	Dist. 310, Donegal.....	310	288	315
<i>Columbus city (part)⁵⁸.....</i>	<i>27,894</i>	<i>14,984</i>	<i>12,242</i>	Dist. 1813, Valley.....	8,745	7,122	6,863	Dist. 311, Opposition.....	427	373	417
Dist. 773, Upper Town.....	3,482	10,613	8,305	<i>Fort Valley city.....</i>	<i>6,820</i>	<i>4,953</i>	<i>4,500</i>	Dist. 312, Garrard.....	244	409	382
<i>Columbus city (part).....</i>	<i>3,482</i>	<i>10,613</i>	<i>8,305</i>	Dist. 1814, Powersville.....	817	853	784	Dist. 313, Johnson.....	122	244	206
Dist. 774, Steam Mill.....	1,730	1,479	1,327	Dist. 1815, Myrtle.....	303	550	589	Dist. 314, Kinderhook.....	334	418	326
Dist. 921, Rosemans ⁵⁹	61,019	26,935	18,239	Dist. 1816, Claude.....	612	727	822	Dist. 307, Fork.....	99	124	166
<i>Columbus city (part)⁶⁰.....</i>	<i>38,905</i>	<i>17,384</i>	<i>15,921</i>	Dist. 1817, Byron.....	1,228	1,126	1,210	Dist. 368, Eatonton.....	3,940	3,642	3,218
Balance of county ⁶¹		143	236	<i>Byron town.....</i>	<i>379</i>	<i>305</i>	<i>318</i>	<i>Eatonton city.....</i>	<i>2,749</i>	<i>2,599</i>	<i>1,876</i>
Newton County.....	20,185	18,576	17,290	Pickens County.....	8,855	9,136	9,687	Dist. 369, Half Acre.....	188	178	260
Dist. 420, Brick Store.....	914	905	991	Dist. 794, Talking Rock.....	500	517	568	Dist. 374, Harrison.....	246	427	368
Dist. 461, Stansell ⁶²	993	923	913	Dist. 899, Dug Road.....	987	1,026	1,055	Dist. 375, Patrick.....	102	145	294
Dist. 462, Town.....	9,958	5,146	4,182	Dist. 1026, Persimmon Tree.....	225	367	346	Dist. 389, Ashbank.....	427	463	550
<i>Covington city.....</i>	<i>5,182</i>	<i>3,900</i>	<i>3,303</i>	Dist. 1036, Truckwheel.....	758	756	857	Dist. 390, Hawkins.....	190	209	245
<i>Oxford town (part)⁶³.....</i>	<i>227</i>	<i>—</i>	<i>—</i>	<i>Talking Rock town.....</i>	<i>91</i>	<i>103</i>	<i>110</i>	Quitman County.....	3,015	3,435	3,820
<i>Porterdale town (part)⁶⁴.....</i>	<i>2,879</i>	<i>—</i>	<i>—</i>	Dist. 1098, Trossy.....	2,015	1,421	1,298	Dist. 811, Georgetown.....	2,005	2,217	2,165
Dist. 463, Wyatt.....	486	473	433	<i>Jasper town.....</i>	<i>1,280</i>	<i>576</i>	<i>593</i>	<i>Georgetown village.....</i>	<i>550</i>	<i>567</i>	<i>545</i>
Dist. 464, Brewers.....	486	496	394	Dist. 1099, Grassy Knob.....	488	624	725	Dist. 1195, Oak Grove.....	323	399	576
Dist. 477, Hays.....	421	904	916	Dist. 1101, Jerusalem.....	387	435	518	Dist. 1196, Florida.....	422	469	565
Dist. 495, Gaithers.....	220	263	329	Dist. 1129, Trossend.....	1,179	1,357	1,628	Dist. 1197, Bumbleton.....	265	350	514
Dist. 547, Downs.....	490	682	493	Dist. 1182, Sharp Top.....	118	155	171	Rabun County.....	7,424	7,821	6,331
Dist. 567, Rocky Plains.....	437	650	694	Dist. 1370, Ludville.....	498	623	585	Dist. 436, Chechero.....	488	706	449
Dist. 1249, Gum Creek.....	786	622	609	Dist. 1492, Nelson.....	657	734	850	Dist. 452, Warwoman.....	201	245	299
Dist. 1261, Cedar Shoals.....	1,317	3,312	3,886	<i>Nelson town (part).....</i>	<i>544</i>	<i>537</i>	<i>708</i>	Dist. 509, Tallulah.....	453	447	350
<i>Porterdale town (part)⁶⁵.....</i>	<i>239</i>	<i>8,116</i>	<i>3,029</i>	Dist. 1609, Sharp Mountain.....	358	348	343	Dist. 556, Tennessee Valley.....	1,364	1,497	1,275
Dist. 1313, Leguin ⁶⁶	642	678	578	Dist. 1693, Big Ridge.....	240	308	293	<i>Dillard town.....</i>	<i>136</i>	<i>204</i>	<i>210</i>
Dist. 1322, Newborn.....	639	905	729	Dist. 1801, Hill.....	445	465					

Table 6.—POPULATION OF COUNTIES BY MINOR CIVIL DIVISIONS: 1930 TO 1950—Con.

County and minor civil division	1950	1940	1930	County and minor civil division	1950	1940	1930	County and minor civil division	1950	1940	1930
Thomas County—Con.				Turner County—Con.				Walton County			20,230 20,777 21,118
Dist. 1649, Ellabelle.....	701	711	871	Dist. 1626, Rebecca.....	1,079	1,298	1,330	Dist. 260, Brantleys.....	846	948	944
Dist. 1663, Barwick.....	850	915	977	Rebecca town.....	295	342	288	Campton town.....	169	190	173
Barwick town (part).....	229	216	204	Dist. 1626, Amboy.....	389	953	1,144	Dist. 415, Lindley.....	886	957	1,117
Tift County			22,645 18,599 16,068	Dist. 1627, Dakota.....	605	722	670	Between town.....	120	115	106
Dist. 600, Chula.....	1,388	1,579	1,688	Dist. 1628, Hobby.....	355	495	414	Dist. 416, Broken Arrow.....	892	1,157	1,194
Dist. 1125, Ty Ty.....	1,866	1,861	1,799	Dist. 1629, Clements.....	666	837	748	Walnut Grove town.....	121	117	110
Ty Ty town.....	478	448	458	Dist. 1721, Coverdale.....	720	794	720	Dist. 417, Buncombe.....	1,956	2,066	2,154
Dist. 1314, Tifton.....	13,923	9,776	7,407	Dist. 1758, Davis.....	297	362	553	Loganville city (part) ⁶⁷	646	627	681
Tifton city.....	6,831	6,228	3,300	Twiggs County			8,308 9,117 8,372	Dist. 418, Social Circle.....	2,844	2,823	2,748
Unionville-Phillipsburg (uninc.).....	2,770			Dist. 323, Pearson.....	457	644	424	Social Circle city.....	1,688	1,755	1,766
Dist. 1418, Dossia.....	828	831	972	Dist. 324, Ware.....	284	588	497	Dist. 419, Town.....	6,224	5,558	5,120
Dist. 1580, Brighton.....	782	791	958	Dist. 325, Jeffersonville.....	1,618	1,638	1,456	Monroe city.....	4,642	4,168	3,706
Dist. 1632, Brookfield.....	1,072	1,179	1,134	Jeffersonville city.....	767	804	692	Dist. 421, Brook.....	633	606	549
Dist. 1633, Eldorado.....	1,185	1,106	1,101	Dist. 326, Shady Grove.....	678	1,169	1,210	Dist. 454, Mountain.....	1,793	1,980	2,159
Dist. 1632, Omega ⁶⁸	1,603	1,416	1,029	Dist. 354, Higgsville.....	1,827	1,220	1,206	Gratts town.....	70	105	107
Omega town ⁶⁹	868	608	344	Janville town (part).....	188	160	173	Dist. 502, Allen.....	787	909	905
Toombs County			17,382 16,952 17,165	Dist. 355, Smith.....	1,042	1,080	1,046	Jersey town.....	182	188	196
Dist. 39, Spring Head.....	1,064	1,162	1,252	Dist. 356, McDonald.....	639	656	610	Dist. 503, Blasingame.....	943	1,131	1,324
Dist. 43, Cedar Crossing.....	1,733	1,972	2,037	Dist. 372, Bluff.....	1,127	899	819	Dist. 559, Richardson.....	1,133	1,373	1,405
Dist. 51, Vidalia ⁷¹	6,051	5,030	5,723	Dist. 366, Tarverville.....	170	310	376	Good Hope town.....	189	219	194
Charles city.....	20	38		Dist. 425, Marion.....	101	463	326	Dist. 1663, Booths.....	481	576	639
Vidalia city (part) ⁷¹	5,710	4,109	5,585	Dist. 1322, Hammock.....	365	460	402	Dist. 1675, Whatleys.....	812	793	860
Dist. 1192, Blue Ridge.....	440	482	618	Union County			7,318 7,680 6,340	Ware County			30,289 27,929 26,558
District 1463.....	1,063	1,377	1,474	Dist. 834, Choestoe.....	647	795	707	Dist. 451, Wareboro.....	1,369	1,327	1,259
District 1521.....	854	1,004	1,480	Dist. 843, Ivy Log.....	569	505	533	Dist. 1030, Haywood.....	680	707	909
Dist. 1536, Lyons.....	4,075	3,438	3,454	Dist. 865, Blairsville.....	1,333	1,229	870	Dist. 1060, Bickley.....	852	1,014	964
Lyons city.....	2,799	1,900	1,445	Blairville town.....	409	353	293	Dist. 1092, Glenmore.....	367	402	304
Dist. 1715, Normantown.....	370	525	447	Dist. 994, Canadistown.....	397	408	272	District 1231.....	23,839	20,546	18,918
Normantown town.....	78	122	150	Dist. 995, Gadadistown.....	310	327	258	Hebardville (uninc.).....	1,115		
Dist. 1770, Ochopee.....	425	568	680	Dist. 996, Arkacolah.....	839	489	488	Waycross city.....	18,399	16,768	15,610
Ochopee village.....	53	135	225	Dist. 1018, Upper Young Cane.....	641	494	494	Dist. 1256, Millwood.....	852	1,158	1,089
Dist. 1823, Center ⁷¹	1,302	1,399		Dist. 1024, Gum Log.....	518	715	628	Dist. 1372, Jamestown.....	688	777	620
Vidalia city (part) ⁷¹	109			Dist. 1050, Lower Young Cane.....	478	628	468	Dist. 1404, Braganza.....	201	272	674
Towns County			4,803 4,925 4,346	Dist. 1147, Brasstown.....	144	215	161	Dist. 1490, Manor.....	931	1,165	1,046
Dist. 833, Macedonia.....	894	870	611	Dist. 1155, Dooly.....	497	554	514	Dist. 1669, Beach.....	500	561	685
Dist. 918, Brasstown.....	463	508	459	Dist. 1162, Coosa.....	750	724	520	Beach town.....	68	87	163
Dist. 990, Hlawassee.....	1,206	1,046	1,574	Dist. 1241, Coopers Creek.....	68	106	133	Warren County			8,779 10,236 11,181
Hlawassee town.....	376	163	169	Dist. 1409, Owitown.....	427	411	299	Dist. 150, Panhandle.....	680	647	598
Dist. 1138, Lower Hightower.....	480	324	307	Upson County			25,078 25,064 19,509	Dist. 153, English.....	764	1,171	1,251
Dist. 1243, Hlawassee River.....	304	367	282	Dist. 470, Jug.....	679	884	820	Dist. 154, Jewells.....	1,342	1,737	1,724
Dist. 1264, Upper Hightower.....	50	285	245	Dist. 494, Blackankle.....	275	371	282	Dist. 155, Stag Hall.....	1,059	1,963	1,325
Dist. 1468, Young Harris.....	1,356	910	798	Dist. 537, Flint.....	962	1,282	1,190	Camak town (part).....	217	212	188
Young Harris town.....	450	263	316	Dist. 555, Redbone.....	3,181	1,445	1,301	Dist. 157, Elm.....	484	475	575
Dist. 1581, Tate City.....	70	65	70	Silvertown city (part) ⁷²	958			Dist. 158, Norwood.....	1,028	1,452	1,924
Trenton County			6,522 7,632 7,488	Dist. 561, Town ⁷³	15,961	16,690	11,833	Norwood town.....	268	269	401
Dist. 1221, Lothair.....	961	1,110	1,331	East Thomaston village.....	3,032	3,690	3,061	Dist. 159, Barnett.....	406	563	731
Dist. 1356, Soperton ⁷⁴	3,423	3,945	3,271	Lincoln Park (uninc.).....	1,575			Dist. 425, Warrenton ⁷⁴	2,950	2,828	3,053
Soperton city ⁷⁵	1,667	1,839	1,081	Silvertown city (part) ⁷²	2,429	3,380	2,171	Camak town (part).....	102	148	167
Dist. 1367, Olan.....	621	742	744	Thomaston city ⁷⁴	6,580	6,306	4,022	Warrenton city ⁷⁵	1,442	1,284	1,289
Dist. 1783, Gillie Springs ⁷⁶	605	727	870	Dist. 588, Union Hill.....	834	725	927	Washington County			21,012 24,230 25,030
Dist. 1784, Ogthehorpe.....	581	664	721	Yatesville town.....	290	240	281	Dist. 88, Oconee ⁷⁷	911	1,459	1,575
Dist. 1780, Blackville.....	325	444	551	Dist. 589, Hootenville.....	435	514	440	Dist. 89, Womack ⁷⁸	500	670	717
Troup County			49,841 43,879 36,752	Dist. 1336, Reeves.....	809	974	837	Dist. 90, Strange.....	313	390	390
Dist. 655, La Grange ⁷⁷	28,353	23,771	21,344	Dist. 1577, The Rock.....	788	877	987	Dist. 91, Harrison.....	692	779	849
La Grange city ⁷⁸	25,024	21,983	20,151	The Rock town.....	147	179	171	Harrison town.....	261	298	274
Dist. 656, East Vernon.....	1,652	1,381	1,006	Dist. 1610, Atwater.....	1,164	1,302	892	Dist. 92, Joseys.....	885	1,129	1,259
Dist. 673, Harrisonville.....	511	602	698	Walker County			38,198 31,024 26,206	Dist. 93, Sun Hill.....	1,540	1,974	2,017
Dist. 697, Rough Edge.....	1,246	1,030	1,030	Dist. 869, Chestnut Flat.....	1,202	935	894	Sandersville city (part).....	68	353	
Dist. 698, Mountville.....	1,023	1,552	1,331	Dist. 871, La Fayette ⁷⁹	7,303	5,881	5,306	Dist. 94, Davisboro.....	1,493	1,777	1,929
Mountville town.....	142	228	160	La Fayette city ⁸⁰	4,884	3,609	2,411	Davisboro city.....	469	553	664
Dist. 699, O'Neals Mill.....	1,157	1,124	996	Linwood town.....	858	802	823	Dist. 95, Cato.....	437	604	710
Dist. 700, Hogansville.....	5,836	5,698	3,680	Dist. 881, Pond Springs.....	873	1,089	903	Dist. 96, Giles.....	599	763	758
Hogansville city.....	5,789	5,886	2,365	Dist. 943, Wilson.....	1,161	1,212	1,169	Dist. 97, Sandersville.....	4,755	2,824	3,538
Turner County			10,479 10,846 11,196	Dist. 944, Peavine.....	1,910	1,477	1,360	Sandersville city (part).....	4,408	2,478	3,011
Dist. 1623, Sycamore.....	2,031	1,991	2,161	Dist. 953, East Armuchee.....	779	975	880	Dist. 98, Hebron.....	768	1,040	1,021
Sycamore city ⁸¹	624	807	659	Dist. 960, Cane Creek.....	1,289	1,206	1,067	Dist. 99, Deepstep.....	169	171	1,080
Dist. 1624, Ashburn.....	3,935	3,354	3,456	Dist. 1053, West Armuchee.....	430	507	581	Deepstep town.....	797	104	180
Ashburn city.....	2,912	2,548	2,073	Dist. 1161, Mountain ⁸²	955	1,508	846	Dist. 100, Clays.....	289	434	466

⁶⁷ TIFT.—Part of district 1652 annexed to Omega town in 1947.

⁶⁸ TOOMBS.—Parts of districts 51 and 1823 annexed to Vidalia city in 1949.

⁶⁹ TRENTON.—Part of district 1386 annexed to Soperton city in 1949. District 1763 returned in 1940 as Gilles Spring.

⁷⁰ TROUP.—Part of district 655 annexed to La Grange city in 1946.

⁷¹ TURNER.—Sycamore city returned in 1940 as a town.

⁷² UPRON.—Silvertown city returned in 1940 as district 561 only. Part of Silvertown city reverted to district 561 in 1946. Parts of district 561 annexed to Thomaston city in 1946 and 1947.

⁷³ WALKER.—Districts 871, 1161, and 1501 returned in 1940 as Lafayette, Lookout Mountain, and Lisbon, respectively.

⁷⁴ WASHINGTON.—Loganville city returned in 1940 as in Walton county only.

⁷⁵ WARREN.—Part of district 425 annexed to Warrenton city in 1949.

⁷⁶ WASHINGTON.—Districts 88 and 89 returned in 1940 as Colsons and Wamack, respectively.

⁷⁷ WASHINGTON.—Districts 871, 1161, and 1501 returned in 1940 as Lafayette, Lookout Mountain, and Lisbon, respectively.

⁷⁸ WALTON.—Loganville city returned in 1940 as in Walton county only.

⁷⁹ WARREN.—Part of district 425 annexed to Warrenton city in 1949.

⁸⁰ WASHINGTON.—Districts 88 and 89 returned in 1940 as Colsons and Wamack, respectively.

NUMBER OF INHABITANTS

11-21

Table 6.—POPULATION OF COUNTIES BY MINOR CIVIL DIVISIONS: 1930 TO 1950—Con.

County and minor civil division	1950	1940	1930	County and minor civil division	1950	1940	1930	County and minor civil division	1950	1940	1930
Wayne County	14,248	13,122	12,647	Whitfield County—Con.				Wilkes County—Con.			
Dist. 333, Gardi.....	487	618	769	Dist. 631, Ninth.....	1,219	1,098	848	Dist. 179, Anderson.....	911	1,230	1,182
Dist. 583, Odum.....	2,429	3,025	2,525	Dist. 868, Trickum.....	544	853	638	Tignal town.....	302	567	505
Odum town.....	339	469	459	Dist. 872, Dalton ⁷³	23,924	16,685	12,868	Washington city (part) ⁷⁴	16	—	—
Dist. 1217, Screven.....	1,385	1,414	1,970	Dalton city ⁷³	15,968	10,448	8,160	Dist. 180, Goose Nest.....	660	730	852
Screven town.....	752	664	605	Dist. 1049, Tunnel Hill.....	1,042	718	595	Dist. 181, Broad River.....	485	711	895
Dist. 1255, Jesup.....	7,563	4,994	4,316	Dist. 1233, Mill Creek.....	662	383	384				
Jesup city.....	4,605	2,993	2,503	Dist. 1278, Cohutta.....	1,145	917	923	Wilkinson County	9,781	11,025	10,844
Dist. 1313, Mount Pleasant.....	246	401	543	Dist. 1294, Upper Tenth.....	344	533	545	Dist. 327, Irwinton.....	2,515	2,521	2,344
Dist. 1519, Madray.....	1,176	1,490	1,475	Dist. 1298, Carbondale.....	1,100	953	726	Irwinton town.....	700	539	661
Dist. 1526, Ritch.....	972	1,180	1,049	Dist. 1305, Fincher.....	962	760	530	McIntyre town.....	194	209	170
				Dist. 1433, Rocky Face.....	945	604	652	Dist. 328, Bloodworth.....	861	1,028	1,320
Webster County	4,081	4,726	5,032					Toomsboro town.....	503	420	480
Dist. 978, Preston ⁷⁰	2,265	2,258	1,727	Wilcox County	10,167	12,755	13,439	Dist. 330, Lords.....	901	1,355	1,478
Preston town.....	860	349	321	Dist. 433, Forest Glen.....	279	462	527	Dist. 330, Lords.....	418	385	466
Dist. 1092, Weston.....	985	1,123	1,300	Dist. 1103, Seville.....	838	1,140	1,230	Toomsboro town (part) ⁷⁵	901	1,355	1,478
Weston town.....	168	178	255	Seville town.....	187	245	257	Dist. 331, Ramah.....	2,522	2,687	2,093
Dist. 1093, Gooseberry.....	601	742	818	Dist. 1158, Abbeville.....	2,186	2,388	2,641	Gordon town.....	1,761	1,584	1,199
Dist. 1105, Slaughter Creek.....	230	281	245	Abbeville city.....	890	1,010	1,018	Ivey town (part) ⁷⁶	12	—	—
				Dist. 1177, Ryles Mill.....	350	497	565	Dist. 332, Griffin.....	591	662	780
Wheeler County	6,712	8,535	9,149	Dist. 1321, Maple Branch.....	531	614	716	Dist. 352, High Hill.....	363	540	478
Dist. 393, Alamo.....	1,826	2,206	2,367	Dist. 1442, Rochelle.....	2,047	2,487	2,521	Dist. 353, Turkey Creek.....	1,090	1,093	1,041
Alamo town.....	300	646	613	Rochelle city.....	1,007	1,175	1,055	Danville town (part).....	273	263	248
Dist. 394, McArthur.....	1,153	1,608	1,674	Dist. 1546, Davis Mill.....	437	483	483	Dist. 1245, Bethel.....	159	261	266
Dist. 1417, Landsburg ⁷¹	882	1,068	1,282					Dist. 1605, Ivey.....	286	548	534
Dist. 1450, Erick ⁷¹	933	1,308	1,316	Dist. 1561, Sibble.....	462	822	511	Ivey town (part) ⁷⁶	84	—	—
Dist. 1531, Glenwood.....	1,315	1,576	1,518	Dist. 1598, Pitts.....	1,020	1,273	1,421	Worth County	19,357	21,374	21,094
Glenwood town.....	284	625	509	Pitts town.....	397	371	364	Dist. 512, Oakfield.....	863	1,107	1,092
Dist. 1600, Springhill.....	603	769	994	Dist. 1630, Pineview.....	572	747	713	Oakfield town.....	708	127	310
Scotland town (part) ⁷¹	13	—	—	Pineview town.....	310	550	532	Warwick town (part) ⁷⁶	82	—	—
				Dist. 1667, Pleasant Grove.....	341	497	708	Dist. 867, Sylvester ⁷⁶	4,958	3,675	3,485
White County	5,951	6,417	6,056	Dist. 1708, Pope City.....	457	536	598	Sylvester city ⁷⁶	2,623	2,191	1,984
Dist. 426, Mossy Creek.....	865	1,102	1,047	Dist. 1752, Double Run.....	648	809	805	Dist. 1044, Doles.....	1,515	1,719	1,606
Dist. 427, Nacoochee.....	707	580	752	Wilkes County	12,388	15,084	15,944	Dist. 1121, Warwick.....	1,131	1,107	1,458
Dist. 558, Tesnatee.....	176	269	242	Dist. 164, Town.....	4,231	4,133	3,759	Warwick town (part) ⁷⁶	367	379	331
Dist. 721, Blue Creek.....	365	417	423	Washington city (part) ⁷⁴	3,786	3,537	3,153	Dist. 1124, Gordy ⁷⁶	1,088	1,050	1,475
Dist. 836, Town Creek.....	159	232	263	Dist. 165, Newtown.....	525	815	860	Dist. 1346, Sumner.....	1,286	1,667	1,735
Dist. 861, Mount Yonah.....	1,536	1,586	1,273	Dist. 166, Derbysire.....	622	841	1,045	Sumner town.....	226	840	332
Cleveland city ⁷²	589	471	498	Dist. 167, Mallorys.....	420	502	770				
Dist. 862, Shoal Creek.....	473	549	471	Dist. 168, Donegal.....	523	682	742	Dist. 1428, Red Rock.....	1,200	1,287	1,122
Dist. 1439, Blue Ridge.....	313	303	250	Dist. 169, Tyrone.....	644	740	845	Dist. 1576, Warrior.....	929	1,429	1,021
Dist. 1441, White Creek.....	877	821	631	Dist. 171, Irvin.....	754	967	1,034	Dist. 1590, Poulan.....	1,424	1,715	1,274
Dist. 1497, Chattahoochee.....	480	558	704	Dist. 174, Mackasookee.....	225	602	619	Poulan city.....	750	670	611
Helen town.....	191	198	252	Dist. 175, Upton.....	909	1,040	1,019	Dist. 1591, Minton.....	1,338	1,542	1,693
				Melansville town.....	32	169	171	Dist. 1594, Bridgeboro.....	998	1,382	1,488
Whitfield County	34,432	26,105	20,808					Dist. 1602, Aultmans.....	612	800	878
Dist. 627, Tilton.....	654	624	541	Dist. 176, Pento.....	483	720	777	Dist. 1655, Pine Hill.....	1,088	809	929
Tilton town.....	100	93	104	Dist. 177, Bussey.....	481	576	758	Dist. 1701, Shingler.....	1,001	1,218	1,203
Dist. 628, Varnell.....	1,235	1,151	926	Dist. 178, Jenkins.....	515	789	777	Dist. 1724, Vickers.....	211	432	322
Dist. 629, Lower Tenth.....	566	826	632	Danburg town.....	181	203	158	Dist. 1806, Tempy.....	455	425	565

⁷⁰ WEBSTER.—District 802 annexed to district 978 in 1946.

⁷¹ WHEELER.—Districts 1417 and 1450 returned in 1940 as Landsburg and Erick, respectively. Scotland town returned in 1940 as in Telfair County only; that part of Scotland town in district 1450 had no population in 1950.

⁷² WHITE.—Cleveland city returned in 1940 as a town.

⁷³ WHITFIELD.—Part of district 872 annexed to Dalton city in 1946.

⁷⁴ WILKES.—Washington city returned in 1940 as in district 164 only.

⁷⁵ WILKINSON.—Toomsboro town returned in 1940 as in district 330 only. Ivey town incorporated in 1950.

⁷⁶ WORTH.—Warwick town returned in 1940 as in district 1121 only. Part of district 867 annexed to Sylvester city in 1946. District 1124 returned in 1940 as Gordy.

Table 7.—POPULATION OF ALL INCORPORATED PLACES AND OF UNINCORPORATED PLACES OF 1,000 OR MORE: 1950 AND 1940

"Uninc." designates an unincorporated place. Figures for 1940 not available for unincorporated places or places incorporated since April 1, 1940. Asterisk (*) denotes an incorporated place under 2,500 located in an urbanized area. Specific unincorporated places inside urbanized areas not separately identified and therefore not listed in this table. For 1930 population of incorporated places, see table 6.

City, town, village, or unincorporated place	County	1950	1940	City, town, village, or unincorporated place	County	1950	1940	City, town, village, or unincorporated place	County	1950	1940
Abbeville	Wilcox	890	1,010	Buckhead	Morgan	220	214	Decatur	De Kalb	21,635	16,561
Aedworth	Cobb	1,466	1,267	Buena Vista	Marion	1,428	1,161	Deepstep	Washington	159	174
Adairsville	Barrow	916	827	Buford	Gwinnett	3,812	4,191	Demorest	Habersham	1,160	820
Adel	Cook	2,776	2,134	Butler	Taylor	1,182	1,093	Denton	Jeff Davis	273	254
Adrian	Emanuel Johnson	503	580	Byronville	Dooley	288	275	De Soto	Sumter	309	295
Alley	Montgomery	508	506	Byron	Peach	379	305	De Soto Park (uninc.)	Floyd	1,065	-----
Alamo	Wheeler	800	645	Cadwell	Laurens	310	291	Dexter	Laurens	264	324
Alapaha	Berrien	605	494	Calro	Grady	5,577	4,653	Dickey	Calhoun	135	115
Albany	Dougherty	31,155	19,635	Calhoun	Gordon	3,231	2,955	Dillie (uninc.)	Decatur	1,782	-----
Alford	Lamar	591	746	Camak	Warren	379	360	Dillard	Rabun	183	204
Alma	Bacon	2,588	1,840	Camilla	Mitchell	3,745	2,588	Dixie	Brooks	261	221
Alpharetta	Fulton	917	647	Campton	Walton	163	190	Dock Junction (uninc.)	Glynn	4,160	-----
Alston	Montgomery	147	213	Canon	Franklin	596	496	Doerun	Colquitt	1,902	832
Alto	Banks Habersham	302	217	Canoochee	Hart Emanuel	62	53	Donalsonville	Seminole	2,569	1,718
Alto Park (uninc.)	Floyd	1,195	-----	Canton	Cherokee	2,716	2,651	Doraville*	De Kalb	472	300
Alvaton	Meriwether	95	109	Carl	Barrow	214	135	Douglas	Coffee	7,428	5,175
Americus	Sumter	11,389	9,281	Carlton	Madison	249	284	Douglasville	Douglas	3,400	2,555
Andersonville	Sumter	281	211	Carnegie	Randolph	197	262	Dublin	Laurens	10,232	7,814
Apalachee	Morgan	178	255	Carnesville	Franklin	349	361	Ducktown	Forsyth	58	61
Arabi	Crisp	376	388	Carrollton	Carroll	7,753	6,214	Dudley	Laurens	272	269
Aragoa (uninc.)	Polk	1,272	-----	Cartersville	Barrow	7,270	6,141	Duluth	Gwinnett	842	626
Arcade	Jackson	114	98	Cave Springs	Floyd	959	962	Du Pont	Clinch	285	332
Argyle	Clinch	244	278	Cecil	Cook	254	216	Durand	Meriwether	186	181
Arlington	Calhoun	1,882	1,337	Cedartown	Polk	9,470	9,025	East Albany (uninc.)	Dougherty	1,177	-----
Ashburn	Turner	2,918	2,266	Celanese Village (uninc.)	Floyd	1,945	-----	East Ellijay	Gilmer	549	400
Atco (uninc.)	Barrow	1,443	-----	Center	Jackson	112	109	East Griffin (uninc.)	Spalding	1,539	-----
Athens	Clarke	28,180	20,650	Centralhatchee	Heard	239	201	East Juliette	Jones	303	321
Atlanta	De Kalb	381,314	302,288	Chalybeate Springs	Meriwether	285	113	Eastman	Dodge	3,597	3,311
Attapulgus	Fulton	457	315	Chamblee	De Kalb	3,445	1,081	East Newnan (uninc.)	Coweta	1,525	-----
Auburn	Barrow	301	286	Charles	Toombs	20	38	East Point	Fulton	21,080	12,403
Augusta	Richmond	71,508	65,919	Chatsworth	Murray	1,214	1,001	East Thomaston	Upson	3,082	3,590
Austell	Cobb	1,418	1,229	Chauncey	Dodge	348	387	Eastville	Oconee	96	132
Avalon	Stephens	151	113	Chester	Dodge	315	281	Easton	Putnam	2,749	2,399
Avera	Jefferson	230	268	Chickamauga	Walker	1,747	1,665	Edison	Calhoun	1,247	1,241
Avondale Estates*	De Kalb	1,070	569	Chicopee (uninc.)	Hall	1,151	-----	Elberton	Elbert	6,772	6,188
Baconton	Mitchell	500	504	Chipley	Harris	817	700	Elizabeth (uninc.)	Cobb	1,067	-----
Bainbridge	Decatur	7,562	6,352	Clarkston*	De Kalb	1,165	921	Elko	Houston	188	189
Baldwin	Banks Habersham	490	402	Clarksville	Habersham	1,106	850	Ellaville	Schley	886	928
Ball Ground	Cherokee	700	711	Claxton	Evans	1,923	1,808	Ellenton	Colquitt	429	427
Barnesville	Lamar	4,185	3,535	Clayton	Rabun	1,302	1,088	Ellijay	Gilmer	1,527	1,407
Barney	Brooks	157	154	Clermont	Hall	823	297	Emerson	Barrow	508	453
Barrow	Jefferson	347	438	Cleveland	White	589	471	Empire	Dodge	157	162
Barwick	Brooks Thomas	436	409	Climax	Decatur	373	372	Enigma	Berrien	499	529
Barley	Appling	3,409	2,916	Cobbtown	Tattnall	288	275	Eton	Murray	297	239
Beach	Ware	62	57	Cocharn	Bleckley	3,357	2,464	Experiment (uninc.)	Spalding	4,265	-----
Bellton	Hall	266	263	Colbert	Madison	407	345	Fairburn	Fulton	1,889	1,502
Benevolence	Randolph	157	190	Coleman	Randolph	295	270	Fairmount	Gordon	573	474
Berlin	Colquitt	309	322	College Park	Clayton	14,538	8,213	Fair Oaks (uninc.)	Cobb	3,131	-----
Bethlehem	Barrow	240	242	Collins	Fulton	635	712	Farmington	Oconee	121	165
Between	Walton	120	115	Colquitt	Tattnall	638	638	Farrar	Jasper	30	16
Bibb City*	Muscogee	1,452	1,631	Columbus	Miller	1,664	1,416	Fayetteville	Fayette	1,032	832
Bishop	Oconee	253	217	Comer	Muscogee	79,611	53,280	Finleyson	Pulaski	79	129
Blackshear	Pierce	2,271	2,010	Concord	Madison	882	811	Fitzgerald	Ben Hill	8,130	7,388
Blairsville	Union	430	458	Conyers	Jackson	3,251	3,294	Flemington	Liberty	90	-----
Blakely	Early	3,234	2,774	Cordale	Pike	360	403	Flovilla	Butts	315	240
Blue Ridge	Fannin	1,718	1,362	Cornelia	Rockdale	2,003	1,619	Flowerly Branch	Hall	610	506
Bluffton	Clay	244	246	Cotton	Thomas	764	608	Folkston	Charlton	1,615	1,024
Blythe	Burke Richmond	268	181	Covington	Crisp	9,462	7,929	Forest Park	Clayton	2,653	2,572
Bogart	Clarke	459	379	Crandall	Heard	135	144	Forsyth	Monroe	3,125	2,372
Bolingbroke	Oconee	87	103	Crawford	Habersham	2,424	1,808	Fort Gaines	Clay	1,339	1,367
Boston	Monroe	1,035	1,099	Crawfordville	Mitchell	146	125	Fort Oglethorpe	Catoosa	692	-----
Bostwick	Thomas	287	318	Crossland	Newton	5,192	3,900	Fort Valley	Walker	6,320	4,953
Bowden	Carroll	1,155	1,024	Culoden	Murray	202	213	Franklin	Peach	425	390
Bowersville	Hart	303	284	Cumming	Oglethorpe	556	512	Franklin Springs	Franklin	182	118
Bowman	Elbert	714	634	Cusseta	Talafarro	966	1,056	Fullerville	Carroll	529	438
Poykin	Miller	120	118	Cuthbert	Colquitt	127	220	Funston	Colquitt	233	199
Brashton	Jackson	165	197	Dacula	Monroe	261	251	Gainesville	Hall	11,936	10,243
Braswell	Paulding	25	56	Dahlonega	Forsyth	1,264	958	Gainesville Cotton Mills (uninc.)	Hall	1,708	-----
Bremen	Harrison	2,299	1,708	Dalton	Chatahoochee	1,817	357	Garden City 1*	Chatham	1,557	734
Brinton	Decatur	248	305	Damascus	Randolph	4,025	3,447	Garfield	Emanuel	213	291
Bristol	Pierce	137	114	Danburg	Gwinnett	369	315	Gay	Meriwether	241	262
Bronwood	Terrell	337	437	Danville	Lumpkin	2,152	1,294	Geneva	Talbot	209	203
Brooklet	Bulloch	336	503	Darlen	Evans	196	294	Georgetown	Quitman	550	367
Brooks	Fayette	136	134	Davisboro	Faulding	1,817	1,922	Gibson	Glascok	460	474
Broxton	Coffee	890	908	Dawson	Whitfield	15,968	10,448	Gillsville	Banks	152	157
Bruswick	Glynn	17,964	15,035	Dearing	McIntosh	1,380	1,015	Girard	Burke	244	300
Buchanan	Harrison	661	504	Dickinson	Washington	469	533	Glenwood	Tattnall	2,327	1,674
				Dillard	Terrell	4,411	3,881	Glenwood	Wheeler	684	625
				Doraville	Dawson	318	319	Gloriana-Ragsdale (uninc.)	Dougherty	1,612	-----
				Douglas	McDuffie	325	273	Godfrey	Morgan	168	197
				Ducktown				Good Hope	Walton	189	219
				Dudley				Gordon	Wilkinson	1,761	1,524

1 Garden City returned in 1940 as Industrial City Gardens.

NUMBER OF INHABITANTS

Table 7.—POPULATION OF ALL INCORPORATED PLACES AND OF UNINCORPORATED PLACES OF 1,000 OR MORE: 1950 AND 1940—Con.

City, town, village, or unincorporated place	County	1950	1940	City, town, village, or unincorporated place	County	1950	1940	City, town, village, or unincorporated place	County	1950	1940
Grabam	Appling	160	165	Lovejoy	Clayton	204	114	North Atlanta	De Kalb	5,930	1,365
Grantville	Coweta	1,359	1,267	Lovett	Laurens	80	125	North Canton (uninc.)	Cherokee	1,913	-----
Gratis	Walton	70	105	Ludowici	Long	1,332	866	North High Shoals	Oconee	124	-----
Gray	Jones	866	698	Lula	Hall	378	316	Norwood	Warren	268	269
Grayson	Gwinnett	227	228	Lumber City	Telfair	1,232	1,044	Nunez	Emanuel	82	155
Graysville	Catoosa	120	126	Lumpkin	Stewart	1,209	1,210	Oakfield	Worth	108	127
Greensboro	Greene	2,688	2,459	Luthersville	Meriwether	312	354	Oakman	Gordon	127	-----
Greenview	Meriwether	733	683	Lyerly	Chattooga	524	368	Oak Park	Emanuel	308	208
Griffin	Spalding	13,982	13,222	Lyons	Toombs	2,799	1,900	Oakwood	Hall	225	207
Guyton	Effingham	633	549	McCaysville	Fannin	2,067	1,832	Ochlocknee	Thomas	503	429
Hagan	Evans	525	685	McDonough	Henry	1,635	1,232	Ocilla	Irwin	2,697	2,124
Hahira	Lowndes	1,010	980	McIntyre	Wilkinson	194	209	Odessa Dale	Meriwether	55	79
Hamilton	Harris	449	473	McRae	Telfair	1,904	1,595	Odum	Wayne	389	469
Hampton	Henry	894	619	Macon	Bibb	70,252	57,865	Oglethorpe	Macon	1,204	1,048
Hapeville	Fulton	8,660	5,059	Madison	Morgan	2,489	2,045	Ohoopce	Toombs	53	135
Haralson	Coweta	142	108	Manassas	Tattnall	128	165	Oliver	Screven	223	211
Harlem	Columbia	1,033	736	Manchester	Meriwether	4,036	3,462	Omaha	Stewart	217	211
Harrison	Washington	261	208	Manchester	Talbot	4,036	3,462	Omega	Tift	968	638
Hartwell	Hart	2,964	2,372	Mansfield	Newton	446	432	Orchard Hill	Spalding	82	89
Hawkinsville	Pulaski	3,342	3,000	Marietta	Cobb	20,687	8,067	Osterfield	Irwin	147	118
Hazlehurst	Jeff Davis	2,687	1,732	Marshallsville	Macon	1,121	905	Oxford	Newton	817	616
Hebardville (uninc.)	Ware	1,113	-----	Martin	Stephens	207	242	Palmetto	Coweta	1,257	1,029
Helen	White	191	198	Matthews	Jefferson	100	145	Parrott	Fulton	291	337
Helena	Telfair	1,027	1,073	Maxeys	Oglethorpe	204	226	Patterson	Terrell	291	337
Hephzibah	Richmond	525	516	Maysville	Banks	593	514	Patterson	Pierce	656	541
Herod	Terrell	126	141	Meansville	Jackson	-----	-----	Pavo	Brooks	806	706
Hilawasseo	Towns	375	163	Meigs	Pike	224	103	Payne*	Thomas	-----	-----
Hickox	Brantley	139	83	Menlo	Mitchell	1,125	927	Pearson	Bibb	520	535
Higginson	Montgomery	155	141	Merrillville	Thomas	453	414	Pelham	Atkinson	1,402	1,057
Hilltonia	Screven	318	246	Metasville	Chattooga	109	121	Pembroke	Mitchell	4,365	2,579
Hinesville	Liberty	1,217	630	Metcal	Thomas	82	169	Pendergrass	Bryan	1,171	1,039
Hiram	Paulding	299	282	Metter	Thomas	205	161	Penfield	Jackson	189	189
Hoboken	Brantley	492	386	Middleton	Candler	2,091	1,823	Pepperfont	Greene	74	218
Hogansville	Troup	3,769	3,886	Midville	Elbert	144	224	Perry	Butts	672	585
Holly Springs	Cherokee	386	256	Midway	Burke	682	780	Piedmont	Houston	3,849	1,542
Homeland	Charlton	276	213	Midway-Hardwick (uninc.)	Liberty	228	96	Pinehurst	Lamar	34	38
Homer	Banks	340	283	Milan	Baldwin	14,774	-----	Pine Lake	Dooly	430	474
Homerville	Clinch	1,787	1,522	Milledgeville	Dodge	750	748	Pine Park	De Kalb	666	2
Hoschton	Jackson	378	364	Millen	Telfair	-----	-----	Pineview	Grady	126	151
Howell	Echols	169	174	Milledgeville	Baldwin	8,835	6,778	Pitts	Wilcox	397	371
Hull	Madison	153	133	Millersville	Jenkins	3,449	2,820	Plainfield	Dodge	117	182
Ideal	Macon	318	238	Miller	Lamar	345	352	Plains	Sumter	646	528
Ila	Madison	225	224	Milstead (uninc.)	Rockdale	1,075	-----	Plainville	Gordon	142	132
Iron City	Seminole	293	289	Mineral Bluff	Fannin	209	181	Pocotaligo	Madison	68	52
Irwinton	Wilkinson	700	589	Minter	Laurens	143	135	Pooler	Chatham	818	736
Ivey	Wilkinson	46	-----	Mitchell	Glascok	240	228	Portal	Bulloch	532	566
Jackson	Butts	2,053	1,917	Modoc	Emanuel	32	-----	Porterdale	Newton	3,207	3,116
Jakin	Early	294	264	Monroe	Pike	307	310	Poulan	Worth	750	670
Jasper	Rickens	1,890	676	Montezuma	Walton	4,542	4,168	Powder Springs	Cobb	619	431
Jefferson	Jackson	2,040	1,839	Monticello	Macon	2,921	2,346	Preston	Webster	260	349
Jeffersonville	Twiggs	787	804	Montrose	Jasper	1,918	1,746	Primrose	Meriwether	24	59
Jenkinsburg	Butts	166	166	Montross	Laurens	242	90	Pulaski	Candler	234	241
Jersey	Walton	182	188	Morland	Coweta	306	321	Quitman	Brooks	4,769	4,450
Jesup	Wayne	4,605	2,903	Morganton	Calhoun	304	282	Raleigh	Meriwether	48	94
Jonesboro	Clayton	1,741	1,204	Morrow	Fannin	244	285	Ranger	Gordon	183	160
Junction City	Talbot	259	326	Morven	Clayton	326	-----	Ray City	Berrien	578	638
Kennesaw	Cobb	564	436	Moultrie	Brooks	474	512	Rebecca	Turner	295	342
Keysville	Burke	304	363	Mountain City	Colquitt	11,639	10,147	Reidsville	Tattnall	1,266	805
Kingsland	Camden	1,169	619	Mountain Park	Rabun	524	524	Reno	Grady	108	53
Kingston	Bartow	675	653	Mount Airy	Fulton	15	10	Rentz	Laurens	302	319
Kite	Johnson	447	472	Mount Vernon	Habersham	416	437	Rest Haven	Gwinnett	147	91
La Fayette*	Walker	4,884	3,509	Mount Zion	Montgomery	990	900	Reynolds	Taylor	906	871
La Grange	Troup	25,025	21,983	Mystic	Troup	142	298	Rhine	Dodge	514	463
Lakeland	Lanier	1,551	1,502	Nahunta	Carroll	141	84	Riceboro	Liberty	267	364
Lake Park	Lowndes	334	387	Nashville	Irwin	281	256	Richland	Stewart	1,571	1,497
Lake Tara	Clayton	224	-----	Naylor	Brantley	739	561	Riddleville	Washington	106	115
Lavonia	Franklin	1,766	1,667	Nelson	Berrien	3,414	2,449	Rincon	Effingham	424	285
Lawrenceville	Gwinnett	2,932	2,223	Newborn	Lowndes	290	261	Ringgold	Catoosa	1,192	882
Leary	Calhoun	721	717	New Holland (uninc.)	Cherokee	645	679	Riverdale	Clayton	263	207
Leesburg	Lee	659	716	Newington	Pickens	-----	-----	Riverside	Colquitt	395	307
Lenox	Cook	789	547	Newman	Jackson	252	212	Roberts	Crawford	673	535
Leslie	Sumter	417	479	Newton	Gwinnett	1,840	979	Rochelle	Wilcox	1,097	1,175
Lexington	Oglethorpe	514	517	Newton	Colquitt	832	587	Rockmart	Polk	3,821	3,764
Lilly	Dooly	177	214	Norman Park	Toombs	78	122	Rocky Ford	Screven	278	320
Lincoln Park (uninc.)	Upson	1,575	-----	Normantown	-----	-----	-----	Rocky Mount	Meriwether	27	84
Lincolnton	Lincoln	1,815	894	-----	-----	-----	-----	Rome	Floyd	20,615	26,282
Lindale-Silver Creek (uninc.)	Floyd	3,234	-----	-----	-----	-----	-----	Rossville	Carroll	202	230
Linwood	Walker	858	902	-----	-----	-----	-----	Roswell	Walker	3,502	3,538
Lithonia	De Kalb	1,538	1,554	-----	-----	-----	-----	Roswell	Fulton	2,123	1,622
Locust Grove	Henry	405	949	-----	-----	-----	-----	Royston	Franklin	-----	-----
Loganville	Gwinnett	699	627	-----	-----	-----	-----	-----	Hart	2,030	1,549
Lone Oak	Walton	120	137	-----	-----	-----	-----	-----	Madison	-----	-----
Louisville	Meriwether	120	137	-----	-----	-----	-----	-----	Elbert	74	65
-----	Jefferson	2,231	1,803	-----	-----	-----	-----	-----	Barrow	129	126

* La Fayette returned in 1940 as Lafayette.

Table 7.—POPULATION OF ALL INCORPORATED PLACES AND OF UNINCORPORATED PLACES OF 1,000 OR MORE: 1950 AND 1940—Con.

City, town, village, or unincorporated place	County	1950	1940	City, town, village, or unincorporated place	County	1950	1940	City, town, village, or unincorporated place	County	1950	1940
Rutledge.....	Morgan.....	482	550	Summertown.....	Emanuel.....	137	148	Uvalda.....	Montgomery.....	511	592
St. Marks.....	Meriwether.....	43	48	Summersville.....	Chattooga.....	3,973	1,368	Valdosta.....	Lowndes.....	20,046	15,565
St. Marys.....	Camden.....	1,348	733	Summer.....	Worth.....	228	340	Yanna.....	Hart.....	145	167
St. Simons Island (uninc.)	Glynn.....	1,706	-----	Sunnyside.....	Spalding.....	169	123	Vidalia.....	Toombs.....	5,819	4,109
Sale City.....	Mitchell.....	289	329	Surrency.....	Appling.....	295	431	Vidette.....	Burke.....	159	160
Sandersville.....	Washington.....	4,480	3,566	Suwanee.....	Gwinnett.....	357	179	Vienna.....	Dooley.....	2,202	2,063
Sardis.....	Burke.....	695	667	Swainsboro.....	Emanuel.....	4,300	3,575	Villa Rica.....	Carroll.....	1,703	1,522
Sasser.....	Terrill.....	371	365	Sycamore.....	Turner.....	624	601	Waco.....	Douglas.....	328	304
Savannah.....	Chatham.....	119,638	95,996	Sylvania.....	Scriven.....	2,930	2,531	Wadley.....	Haralson.....	1,024	1,133
Savannah Beach.....	Chatham.....	1,036	644	Sylvester.....	Worth.....	2,623	2,191	Waleska.....	Cherokee.....	385	264
Scotland.....	Telfair.....	218	238	Talbotton.....	Talbot.....	1,175	1,060	Walnut Grove.....	Walton.....	121	117
Scott.....	Wheeler.....	194	256	Talking Rock.....	Pickens.....	94	103	Warm Springs.....	Meriwether.....	557	608
Scriven.....	Johnson.....	752	664	Tallapoosa.....	Haralson.....	2,826	2,338	Warner Robins.....	Houston.....	7,986	-----
Senoia.....	Coweta.....	770	679	Tallahul Falls.....	Habersham.....	239	73	Warrenton.....	Warren.....	1,442	1,284
Seville.....	Wilcox.....	187	245	Talmo.....	Rabun.....	-----	-----	Warwick.....	Worth.....	449	379
Shady Dale.....	Jasper.....	253	159	Tarrytown.....	Montgomery.....	250	298	Washington.....	Wilkes.....	3,802	3,537
Shannon (uninc.).....	Floyd.....	1,676	-----	Taylorville.....	Bartow.....	260	233	Watkinsville.....	Oconee.....	662	588
Sharon.....	Taliaferro.....	224	282	Temple.....	Polk.....	676	624	Waverly Hall.....	Harris.....	690	569
Sharpsburg.....	Coweta.....	133	114	Tennille.....	Carroll.....	-----	-----	Waycross.....	Ware.....	18,899	16,793
Sheffman.....	Randolph.....	1,060	1,063	The Rock.....	Washington.....	1,713	1,758	Waynesboro.....	Burke.....	4,461	3,793
Shoam.....	Greene.....	324	318	Thomaston.....	Upson.....	147	179	Wesley.....	Emanuel.....	66	-----
Silvertown.....	Upson.....	3,387	3,930	Thomson.....	Upson.....	6,580	6,396	Weston.....	Webster.....	162	173
Smithonia.....	Oglethorpe.....	80	99	Thomasville.....	Thomas.....	14,424	12,683	West Point.....	Troup.....	4,076	3,591
Smithville.....	Lee.....	676	619	Thomson.....	McDuffie.....	3,489	3,088	Whigham.....	Grady.....	471	533
Smyrna.....	Sumter.....	2,005	1,440	Thunderbolt*.....	Chatham.....	1,238	886	White.....	Bartow.....	454	474
Snellville.....	Cobb.....	309	204	Tifton.....	Tift.....	6,831	5,228	Whitehall.....	Clarke.....	493	590
Social Circle.....	Gwinnett.....	1,685	1,735	Tiger.....	Rabun.....	269	289	White Plains.....	Greene.....	359	364
Soperton.....	Trenton.....	1,667	1,339	Tignall.....	Wilkes.....	502	567	Whitesburg.....	Carroll.....	400	341
Sparks.....	Cook.....	837	695	Tilton.....	Whitfield.....	100	93	White Sulphur Springs.....	Meriwether.....	32	3
Sparta.....	Hancock.....	1,954	1,872	Toccoa.....	Stephens.....	6,781	5,494	Willacoochee.....	Atkinson.....	987	903
Springfield.....	Efingham.....	627	458	Toombsboro.....	Wilkinson.....	711	593	Williamson.....	Pike.....	211	217
Spring Place.....	Murray.....	214	219	Towns.....	Telfair.....	96	216	Winder.....	Barrow.....	4,604	3,974
Springvale.....	Randolph.....	127	148	Trenton.....	Dade.....	755	570	Winston.....	Douglas.....	154	201
Stapleton.....	Jefferson.....	355	342	Trion.....	Chattooga.....	3,028	3,800	Winterville.....	Clarke.....	453	503
Statesboro.....	Bulloch.....	6,097	5,028	Tucker (uninc.).....	De Kalb.....	1,474	-----	Woodbine.....	Camden.....	750	873
Statham.....	Barrow.....	626	605	Turin.....	Coweta.....	185	146	Woodbury.....	Meriwether.....	985	865
Stellaville.....	Jefferson.....	69	89	Twin City.....	Emanuel.....	1,018	1,019	Woodland.....	Talbot.....	621	489
Stillmore.....	Emanuel.....	420	403	Tyrone.....	Fayette.....	156	118	Woodstock.....	Cherokee.....	545	389
Stockbridge.....	Henry.....	717	443	Ty Ty.....	Tift.....	478	442	Woodville.....	Greene.....	484	458
Stone Mountain.....	De Kalb.....	1,899	1,408	Unadilla.....	Dooley.....	1,098	1,137	Woolsey.....	Fayette.....	90	115
Sugar Hill.....	Gwinnett.....	783	599	Union City.....	Fulton.....	1,490	884	Wrens.....	Jefferson.....	1,380	1,192
Sugar Valley.....	Gordon.....	214	239	Union Point.....	Greene.....	1,724	1,566	Wrightsville.....	Johnson.....	1,750	1,760
				Unionville-Phillipsburg (uninc.).....	Tift.....	2,770	-----	Yatesville.....	Upson.....	290	240
								Young Harris.....	Towns.....	450	258
								Zebulon.....	Pike.....	539	543

NUMBER OF INHABITANTS

Table 8.—POPULATION OF CITIES OF 5,000 OR MORE, BY WARDS: 1950

[Other incorporated places of more than 5,000 (Americus, Bainbridge, Cedartown, Columbus, Cordele, Covington, Decatur, Douglas, Fort Valley, Hapeville, La Grange, Milledgeville, Newnan, Savannah, Statesboro, Thomaston, Thomasville, Toocoo, and Valdosta cities, and North Atlanta and Warner Robins towns) have no wards]

City and ward	Population	City and ward	Population	City and ward	Population	City and ward	Population
Albany	31,155	Cairo—Con.		Elberton	6,772	Moultrie	11,639
Ward 1.....	8,273	Ward 3.....	1,441	Ward 1.....	1,925	Ward 1.....	1,547
Ward 2.....	12,664	Ward 4.....	1,498	Ward 2.....	1,157	Ward 2.....	4,474
Ward 3.....	4,245	Carrollton	7,753	Ward 3.....	1,782	Ward 3.....	2,587
Ward 4.....	7,001	Ward 1.....	1,609	Ward 4.....	658	Ward 4.....	3,031
Ward 5.....	3,972	Ward 2.....	2,155	Ward 5.....	1,250		
Athens	28,180	Ward 3.....	2,100	Fitzgerald	8,130	Rome	29,615
Ward 1.....	4,622	Ward 4.....	1,889	Ward 1.....	1,790	Ward 1.....	2,416
Ward 2.....	6,126	Cartersville	7,270	Ward 2.....	1,853	Ward 2.....	982
Ward 3.....	8,571	Ward 1.....	2,758	Ward 3.....	2,562	Ward 3.....	769
Ward 4.....	4,290	Ward 2.....	798	Ward 4.....	1,025	Ward 4.....	4,409
Ward 5.....	4,571	Ward 3.....	2,086	Gainesville	11,936	Ward 5.....	4,104
Atlanta	331,314	Ward 4.....	1,623	Ward 1.....	3,182	Ward 6.....	4,673
Ward 1.....	66,271	College Park	14,535	Ward 2.....	3,878	Ward 7.....	3,998
Ward 2.....	36,384	Ward 1.....	3,850	Ward 3.....	3,878	Ward 8.....	3,124
Ward 3.....	70,417	Ward 2.....	5,470	Ward 4.....	4,876	Ward 9.....	5,020
Ward 4.....	53,097	Ward 3.....	5,215	Griffin	13,982	Tifton	6,831
Ward 5.....	85,192	Dalton	15,968	Ward 1.....	4,090	Ward 1.....	2,058
Ward 6.....	39,953	Ward 1.....	3,634	Ward 2.....	4,077	Ward 2.....	1,823
Augusta	71,508	Ward 2.....	4,573	Ward 3.....	2,852	Ward 3.....	425
Ward 1.....	6,328	Ward 3.....	3,122	Ward 4.....	2,963	Ward 4.....	1,759
Ward 2.....	7,340	Ward 4.....	4,639	Macon	70,252	Ward 5.....	766
Ward 3.....	10,702	Dublin	10,232	Ward 1.....	11,175	Vidalia	5,819
Ward 4.....	16,574	Ward 1.....	1,891	Ward 2.....	15,138	Ward 1.....	1,323
Ward 5.....	9,257	Ward 2.....	3,266	Ward 3.....	18,200	Ward 2.....	1,042
Ward 6.....	9,069	Ward 3.....	2,518	Ward 4.....	19,138	Ward 3.....	1,910
Ward 7.....	12,238	Ward 4.....	2,567	Ward 5.....	6,603	Ward 4.....	1,544
Brunswick	17,954	East Point	21,080	Marietta	20,687	Waycross	18,899
North Ward.....	11,641	Ward 1.....	5,592	Ward 1.....	3,244	Ward 1.....	5,042
South Ward.....	6,313	Ward 2.....	4,813	Ward 2.....	2,557	Ward 2.....	2,697
Cairo	5,577	Ward 3.....	6,840	Ward 3.....	1,404	Ward 3.....	2,520
Ward 1.....	612	Ward 4.....	3,835	Ward 4.....	1,002	Ward 4.....	1,729
Ward 2.....	2,026			Ward 5.....	4,694	Ward 5.....	2,502
				Ward 6.....	906	Ward 6.....	3,509
				Ward 7.....	6,880		

Table 9.—POPULATION OF URBANIZED AREAS: 1950

[*"Districts" shown here are militia districts]

Area	Population	Area	Population
ATLANTA URBANIZED AREA		CHATTANOOGA, TENN., URBANIZED AREA	
The area.....	507,887	That part of the area in Georgia ¹	9,902
Atlanta city.....	331,314	The part of the urbanized area includes the following parts of minor civil divisions:	
Outside city.....	176,573	Catoosa County (part).....	2,248
The urbanized area includes the following minor civil divisions and parts of minor civil divisions:		Dist. 1096, Ninth (part).....	2,248
Clayton County (part).....	3,734	Walker County (part).....	7,654
Dist. 1446, Oak (part).....	3,734	Dist. 1812, Rossville (part).....	7,063
College Park city (part).....	3,307	Rossville city.....	3,892
De Kalb County (part).....	97,077	Dist. 1851, Fairlyland (part).....	591
Dist. 531, Decatur (part).....	42,250	COLUMBUS URBANIZED AREA	
Aوندale Estates city.....	1,070	The area.....	118,485
Decatur city.....	21,635	Columbus city.....	79,811
Dist. 636, Panthersville (part).....	480	Outside city.....	38,874
Dist. 572, Browning (part).....	98	The urbanized area includes the following minor civil divisions and parts of minor civil divisions:	
Chamblee city (part).....	98	In Georgia.....	95,180
Dist. 688, Cross Keys (part).....	13,220	Muscogee County (part).....	95,180
Chamblee city (part).....	8,317	Dist. 668, Lower Town.....	9,830
North Atlanta town.....	5,930	Columbus city (part).....	9,930
Dist. 1327, Clarkston (part).....	1,477	Dist. 772, McCrary (part).....	34,088
Clarkston town.....	1,165	Bibb City town.....	1,452
Dist. 1379, Edgewood.....	1,190	Columbus city (part).....	27,894
Dist. 1416, Doraville (part).....	502	Dist. 773, Upper Town.....	3,482
Chamblee city (part).....	30	Columbus city (part).....	3,482
Doraville city.....	472	Dist. 921, Bozemans (part).....	47,100
Dist. 1586, Kirkwood.....	892	Columbus city (part).....	38,305
Dist. 1686, East Atlanta (part).....	427	In Alabama.....	23,305
Atlanta city (part).....	37,535	Russell County.....	23,305
Fulton County (part).....	407,076	Election prec. 1, Phenix City (part).....	23,305
Dist. 469, Cooks (part).....	7,675	Phenix City.....	23,305
Dist. 479, Bryants (part).....	40	MACON URBANIZED AREA	
East Point city (part).....	40	The area.....	93,499
Dist. 530, Black Hall (part).....	6,309	Macon city.....	70,252
East Point city (part).....	985	Outside city.....	23,247
Dist. 722, Buckhead (part).....	20,909	The urbanized area includes the following minor civil division and parts of minor civil divisions:	
Dist. 1328, Collins (part).....	5,213	Bibb County (part).....	93,499
Dist. 1332, East Point (part).....	16,528	Dist. 481, Godfrey (part).....	27,562
East Point city (part).....	16,215	Macon city (part).....	14,118
Dist. 1348, South Bend (part).....	6,741	Dist. 483, Howard (part).....	2,726
Dist. 1382, Peachtree (part).....	4,329	Macon city (part).....	1,539
Dist. 1511, Center Hill (part).....	17,490	Dist. 514, East Macon (part).....	11,673
Dist. 1589, Hapeville (part).....	12,838	Macon city (part).....	10,255
East Point city (part).....	3,840	Dist. 564, Upper City.....	12,035
Hapeville city.....	8,550	Macon city (part).....	12,035
Dist. 1615, College Park.....	11,225	Dist. 716, Lower City.....	13,562
College Park city (part).....	11,228	Macon city (part).....	13,562
Dist. 1762, Poole (part).....	4,027	Dist. 1085, Vineville (part).....	25,951
Atlanta city (part).....	293,779	Macon city (part).....	18,743
AUGUSTA URBANIZED AREA		Payne city.....	520
The area.....	87,733	SAVANNAH URBANIZED AREA	
Augusta city.....	71,508	The area.....	128,196
Outside city.....	16,225	Savannah city.....	119,638
The urbanized area includes the following minor civil divisions and parts of minor civil divisions:		Outside city.....	8,558
In Georgia.....	84,074	The urbanized area includes the following minor civil divisions and parts of minor civil divisions:	
Richmond County (part).....	84,074	Chatham County (part).....	128,196
District 119 (part).....	14,329	District 1.....	35,855
Augusta city (part).....	9,682	Savannah city (part).....	35,855
District 120.....	18,922	District 2.....	9,160
Augusta city (part).....	18,922	Savannah city (part).....	9,160
District 129 (part).....	8,070	District 3.....	11,978
Augusta city (part).....	3,968	Savannah city (part).....	11,978
District 600.....	21,969	District 4.....	62,645
Augusta city (part).....	21,969	Savannah city (part).....	62,645
District 1269 (part).....	20,784	District 5 (part).....	1,449
Augusta city (part).....	16,967	Thunderbolt town.....	1,238
In South Carolina.....	3,659	District 6 (part).....	632
Alben County (part).....	3,659	District 7 (part).....	227
Behlitz township (part).....	3,659	District 8 (part).....	6,250
North Augusta town.....	3,659	Garden City town.....	1,557

¹ For the description, map, and population of the entire Chattanooga, Tenn., Urbanized Area, see table 9 and accompanying map of corresponding report for Tennessee.

URBANIZED AREA MAPS

The five urbanized areas having their central cities in Georgia, for which statistics are shown in table 9, are depicted in the following maps. The shaded areas, in combination, comprise the urbanized areas. To assist in locating the exact external bound-

aries of the areas, each boundary feature (street segment, political boundary, or other) has been assigned a number. The boundary segments thus numbered are shown on the map and the features to which they apply are presented in the following key.

KEY TO NUMBERED BOUNDARY SEGMENTS







Atlanta Urbanized Area

Main urbanized part: (1) Corporate limits of North Atlanta, (2) corporate limits of Chamblee, (3) property line of Gordon Airfield, (4) Candler Rd., (5) corporate limits of North Atlanta, (6) Candler Rd., (7) Conasauga Dr., (8) Canoochee Dr., (9) Oostanaula Dr. and Oostanaula Dr. extension, (10) Tugalos Dr., (11) Coosawatte Dr., (12) Brierwood Rd., (13) North Decatur Rd. (North Druid Hills Rd.), (14) property line of Standard Town and Country Club, (15) East Roxboro Rd., (16) Southern R. R., (17) East Paces Ferry Rd., (18) Adina Rd., (19) Crest Ave., (20) extension of Wesley Ter., (21) Morosgo Dr., (22) La Vista Rd., (23) Dist. 722, Buckhead-Dist. 1362, Peachtree line, (24) South Fork of Peachtree Creek, (25) Lakeshore Dr., (26) Blakely Dr. and Blakely Dr. extension, (27) S. A. R. R., (28) Cheshire Bridge Rd., (29) Wellborn Dr., (30) corporate limits of Atlanta, (31) Peachtree Creek, (32) Houston Mill Rd., (33) North Gatewood Rd., (34) Gatewood Rd., (35) Wallace Mill Rd., (36) S. A. R. R., (37) South Fork of Peachtree Creek, (38) Fork Creek, (39) Medlock Rd., (40) Blackman Dr., (41) North Decatur Rd., (42) Lawrenceville Rd., (43) unnamed road, (44) Fork Creek, (45) Ponce De Leon Ave., (46) Georgia R. R. spur, (47) Georgia R. R., (48) Chestnut St., (49) Patterson St., (50) Ponce De Leon Ave., (51) Annie St., (52) Aldridge Ave., (53) property line of Scotdale Cotton Mill, (54) Dairy Rd., (55) extension of Kentucky Ave. and Kentucky Ave., (56) Atlanta Ave., (57) Ponce De Leon Ave., (58) Valley Brook Rd., (59) South Fork of Peachtree Creek, (60) McLendon Dr., (61) Tanner Dr., (62) East Ave., (63) Stone Mountain Hwy., (64) Dist. 531, Decatur-Dist. 1327, Clarkston line, (65) Calhoun Rd. and Calhoun Rd. extension, (66) unnamed stream, (67) Maple St., (68) 7th St., (69) Cedar St., (70) 1st Ave., (71) Pine St., (72) Stone Mountain Rd., (73) property line of Ingleside Golf Course, (74) Covington Rd., (75) corporate limits of Avondale Estates, (76) property line of Forest Hill Golf Course, (77) Columbia Dr., (78) Midway Rd., (79) Oldfield Rd., (80) corporate limits of Decatur, (81) corporate limits of Atlanta, (82) Memorial Dr., (83) Fair St., (84) Delano Dr., (85) White Oak Dr., (86) Old Hickory Dr., (87) extension of Eastwood Dr. and Eastwood Dr., (88) Line Dr., (89) Joyce Dr., (90) Miller St., (91) Dist. 531, Decatur-Dist. 536, Panthersville line, (92) Glenhill Pl. and Glenhill Pl. extension, (93) Northview Ave., (94) Candler Rd., (95) Southview Ave., (96) Dist. 536, Panthersville-Dist. 1666, East Atlanta line, (97) Hillside Ave., (98) Cooper St., (99) De Kalb Dr., (100) Stanton St., (101) Hillside Ave., (102) Allendale Dr., (103) corporate limits of Atlanta, (104) Parker St., (105) Hillcrest Ave., (106) Quillan Ave., (107) Southview Ave. (McAfee Rd.), (108) Doolittle Creek, (109) corporate limits of Atlanta, (110) Dist. 1586, Kirkwood-Dist. 1666, East Atlanta line, (111) corporate limits of Atlanta, (112) Dist. 1586, Kirkwood-Dist. 1666, East Atlanta line, (113) corporate limits of Atlanta, (114) Moreland Ave., (115) Intrenchment Creek, (116) corporate limits of Atlanta, (117) Custer Rd., (118) Funston St., (119) Federal Ter., (120) Marion Ave., (121) McDonough Blvd., (122) corporate limits of Atlanta, (123) Sawtel Ave., (124) Richmond Ave., (125) Schoen St., (126) Jonesboro Rd., (127) Harper Rd., (128) Browns Mill Rd., (129) Greendale Dr., (130) Fremont Ave., (131) extension of Adelle St., (132) Meadow Ave., (133) Harper Rd., (134) property line of Lakewood Park, (135) Dist. 530, Black Hall-Dist. 1348, South Bend, (136) Old Hapeville Rd., (137) Polar Rock Rd., (138) Bickwell St., (139) Bagwell Rd., (140) extension of Pegg Rd. and Pegg Rd., (141) Stewart Ave., (142) Aver Dr., (143) Perkerson Rd., (144) Lakewood Ave., (145) Stewart Ave., (146) corporate limits of Atlanta, (147) Sylvan Rd., (148) corporate limits of East Point, (149) corporate limits of Hapeville, (150) Stewart Ave., (151) Jonesboro Rd., (152) Grand Ave., (153) Cleveland Ave., (154) South Pryor Rd., (155) corporate limits of Hapeville, (156) Dixie Hwy., (157) Clayton-Fulton county line, (158) corporate limits of Hapeville, (159) Union Rd., (160) College Park Rd., (161) Atlanta Ave., (162) corporate limits of Hapeville, (163) Flint River, (164) branch of Flint River, (165) corporate limits of College Park, (166) corporate limits of East Point, (167) property line of Fort McPherson, (168) Campbellton Rd., (169) Stanton

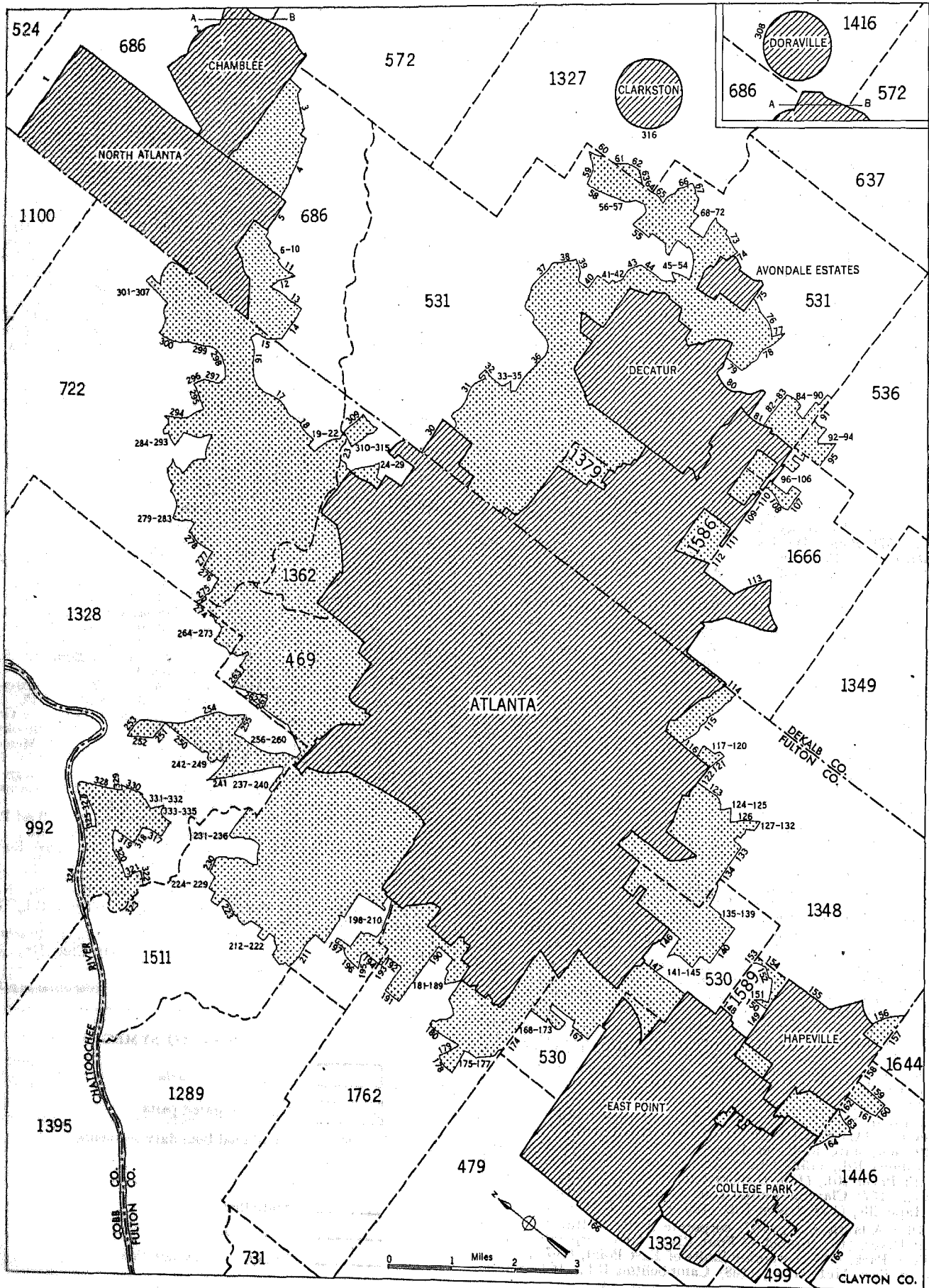
Ave., (170) Leslie Ave., (171) Hadlock St., (172) Campbellton Rd., (173) Beechwood Dr., (174) Dist. 530, Black Hall-Dist. 1762, Poole line, (175) power line, (176) Venetian Dr., (177) Cascade Rd., (178) Wills Mill Rd., (179) Sewell Rd., (180) power line, (181) Wynnewood Dr., (182) Mount Airy Dr., (183) Highview Rd., (184) property line of Greenwood Cemetery, (185) North Uttoy Creek, (186) Beecher Circle, (187) Ferris St., (188) Handley Ave., (189) Shirley St., (190) Westwood Ave., (191) property line of Westview Cemetery, (192) extension of Brooks Ave. and Brooks Ave., (193) Larchwood St., (194) Barfield Ave., (195) Gordon Rd., (196) power line, (197) Fairfield Pl., (198) unnamed street, (199) Dahlia Ave., (200) extension of Verbena St. and Verbena St., (201) Wadley Ave., (202) Wilson Ave., (203) A. B. & C. R. R., (204) corporate limits of Atlanta, (205) property line of Battle Hill Sanitarium, (206) Anderson Ave., (207) Tiger Flowers Dr., (208) Croesus Ave., (209) Morehouse Rd., (210) Lincoln Memorial Park Cemetery, (211) Simpson Rd., (212) Collier Ridge Rd., (213) Dale Creek Dr., (214) Forrest Ridge Rd., (215) Baker Ridge Rd., (216) Hightower Rd., (217) Beth Ave., (218) Osborn Rd., (219) Washington St., (220) Hightower Rd., (221) Bankhead Hwy., (222) Hightower Pl., (223) Hightower Rd., (224) St. Peter Ave., (225) 9th St., (226) St. James Ave., (227) 7th St., (228) Ethridge Ave., (229) Hightower Rd., (230) St. Paul Ave. and St. Paul Ave. extension, (231) branch of Proctor Creek, (232) North Grand Ave., (233) Hollywood Rd., (234) Hollywood Dr., (235) Gun Club Dr., (236) Alvin Dr., (237) Dist. 1328, Collins-Dist. 1511, Center Hill line, (238) Inman Ave., (239) Lively St., (240) Old Marietta Rd., (241) southwestern track of Southern R. R. yards, (242) northernmost track of Southern R. R. yards, (243) Marietta Rd., (244) Thomas St., (245) Zone St., (246) Carroll Dr., (247) Alma St., (248) Ellen St., (249) Marietta Rd., (250) property line of Crestlawn Cemetery, (251) Old Marietta Rd., (252) Southern R. R., (253) Bolton Rd., (254) Chattahoochee Ave., (255) Carroll Dr., (256) Dorchester Ave. and Dorchester Ave. extension, (257) Belt Line R. R. spur, (258) northern track of Southern R. R. yards, (259) power line, (260) Ellsworth Ave., (261) Chattahoochee Ave., (262) S. A. L. R. R., (263) extension of Seaboard Ave. and Seaboard Ave., (264) Seaboard Pl., (265) Collier Rd., (266) power line, (267) branch of Peachtree Creek, (268) Dist. 469, Cooks-Dist. 1328, Collins line, (269) Brookview Dr., (270) Northcliff Dr., (271) Howell Mill Rd., (272) Memorial Dr., (273) Dist. 469, Cooks-Dist. 1328, Collins line, (274) Dist. 722, Buckhead-Dist. 1328, Collins line, (275) Manor Ridge Dr., (276) Northside Dr., (277) West Wesley Ave., (278) Normandy Dr., (279) Argonne Dr., (280) Pine Valley Rd., (281) West Pine Valley Rd., (282) Arden Rd., (283) West Paces Ferry Rd., (284) Habersham Rd., (285) Chatham Rd., (286) West Paces Ferry Rd., (287) East Andrews Dr., (288) Roswell Rd., (289) branch of Nancy Creek, (290) Habersham Rd., (291) Honour Circle, (292) Habersham Rd., (293) Roswell Rd., (294) Piedmont Rd., (295) Ivy Rd., (296) Stratford Rd., (297) North Stratford Rd., (298) Peachtree Rd., (299) Wicuca Rd., (300) North Ivy Rd., (301) Mountain Dr., (302) Stratford Rd., (303) Peachtree-Dunwoody Rd., (304) West Club Dr., (305) Club Dr., (306) Davidson Ave., (307) East Brookhaven Dr.

(Continued on p. 11-31)

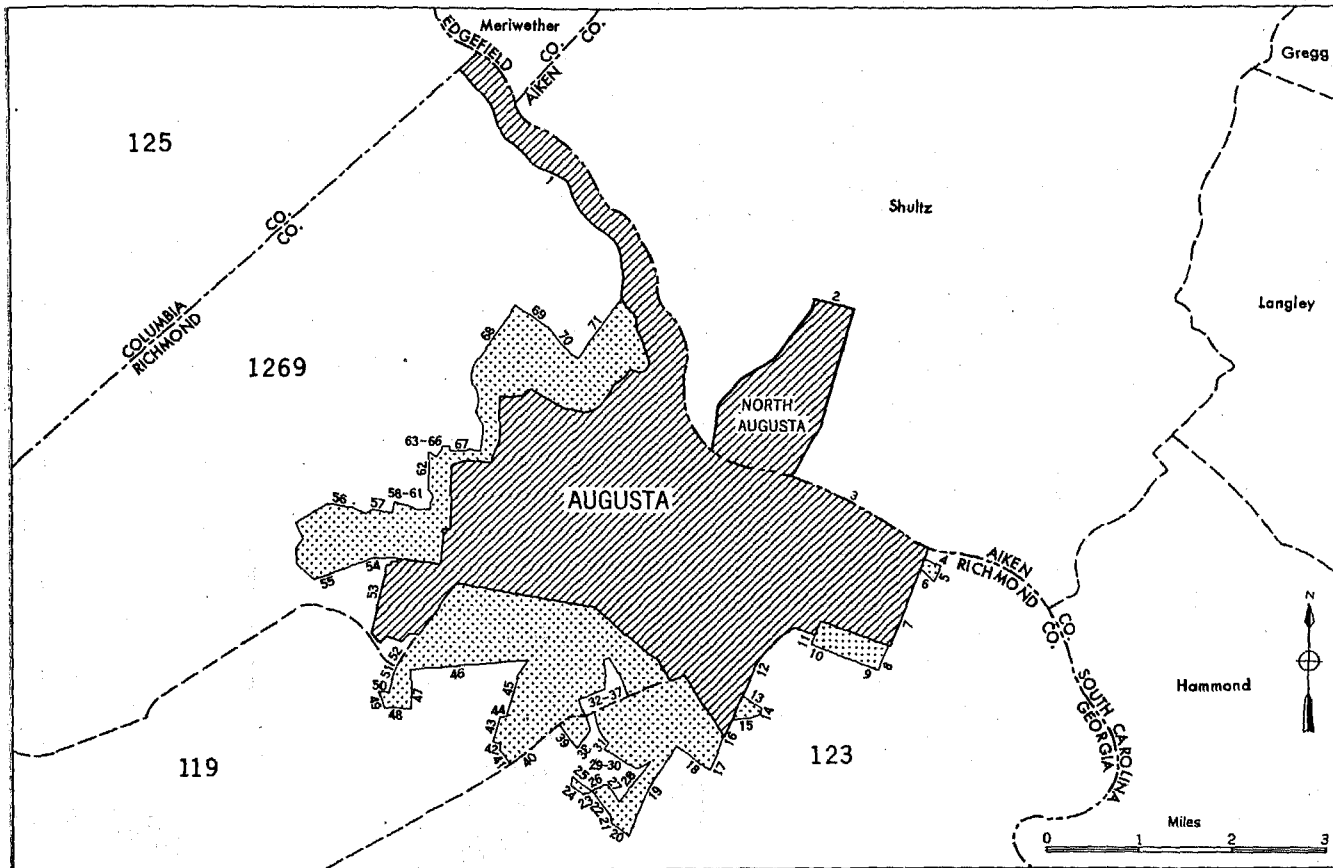
KEY TO SYMBOLS




-  Incorporated parts
-  Unincorporated parts
-  12 Numbered boundary segments
-  State line
-  County line
-  Minor civil division line




ATLANTA URBANIZED AREA




NUMBER OF INHABITANTS
 AUGUSTA URBANIZED AREA

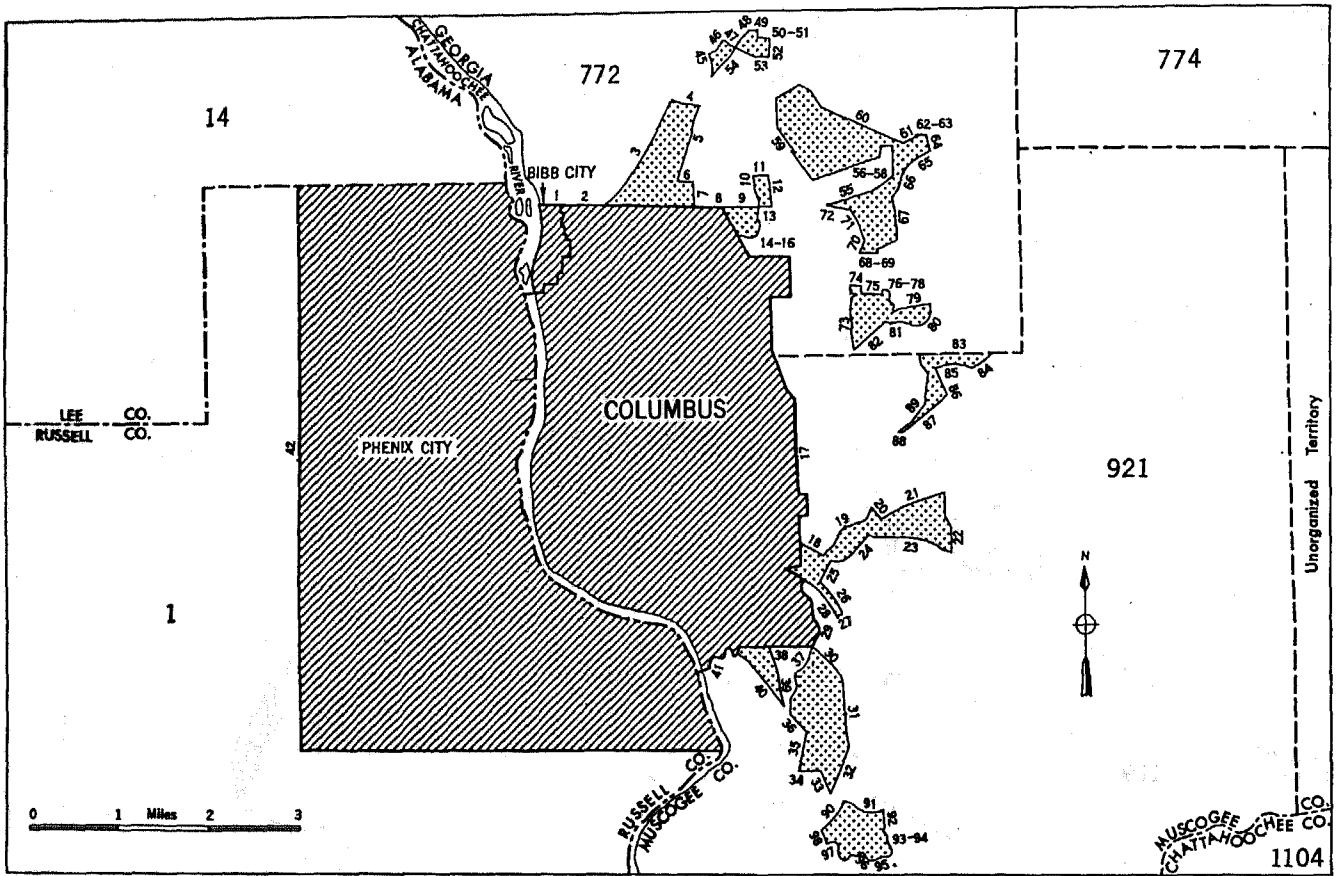


 Incorporated parts
 Unincorporated parts
 12 Numbered boundary segments.

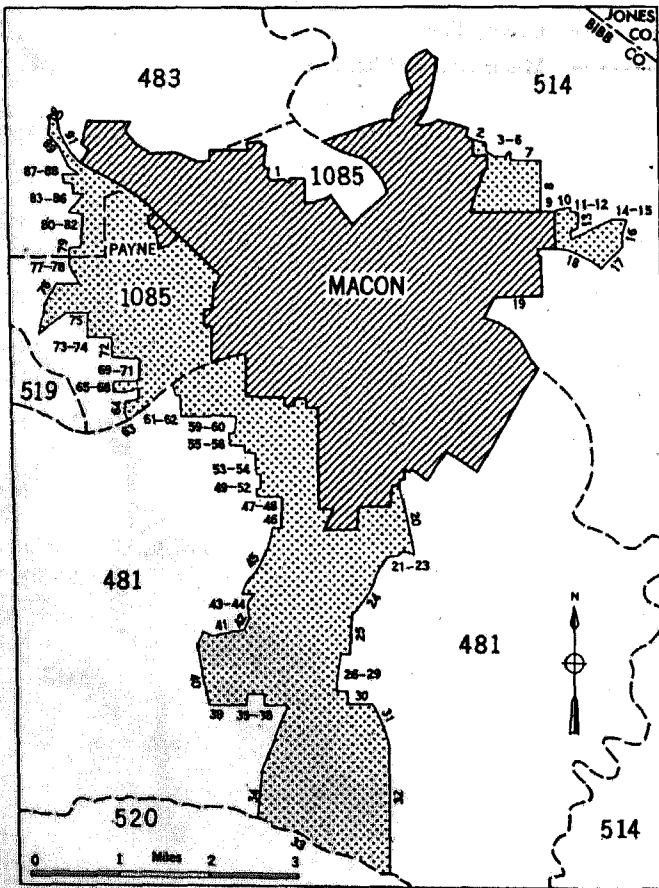
 State line
 County line
 Minor civil division line



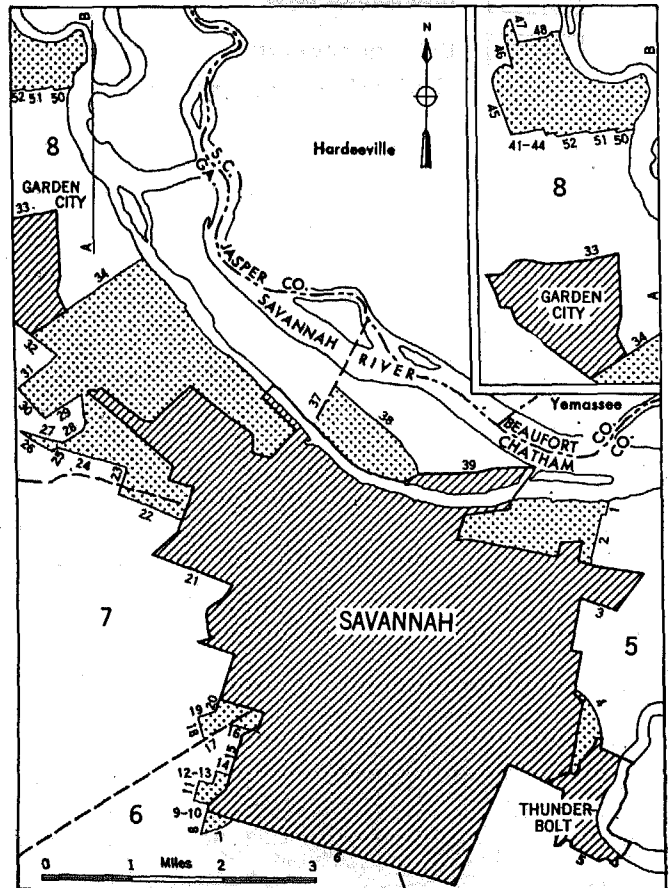
COLUMBUS, GA., URBANIZED AREA



MACON URBANIZED AREA



SAVANNAH URBANIZED AREA



Outlying urbanized parts: (308) corporate limits of Doraville, (309) La Vista Rd. (Lindberg Dr.), (310) Cheshire Bridge Rd., (311) Lenox Rd., (312) Woodland Dr. and Woodland Dr. extension, (313) Melante Dr., (314) Cordova Dr., (315) Armand Dr., (316) corporate limits of Clarkston, (317) Hollywood Rd., (318) Southern R. R., (319) extension of Access Rd. and Access Rd., (320) Bolton Rd., (321) Brownlee Rd., (322) branch of Proctor Creek, (323) Dist. 1328, Collins-Dist. 1511, Center Hill line, (324) Cobb-Fulton county line, (325) Access Rd., (326) extension of Bernard Rd. and Bernard Rd., (327) Paul Ave., (328) Paul Ave. extended, (329) Bolton Rd., (330) power line, (331) branch of Chattahoochee River, (332) Main St., (333) Sweat Rd., (334) extension of Moore St. and Moore St., (335) 2d St. and 2d St. extension.

Augusta Urbanized Area

(1) Corporate limits of Augusta, (2) corporate limits of North Augusta, (3) corporate limits of Augusta, (4) Augusta Levee, (5) unnamed street, (6) Sand Bar Ferry Rd. (State Hwy. 52), (7) corporate limits of Augusta, (8) East Boundary Rd., (9) Belt Line R. R. spur, (10) Belt Line R. R., (11) Beaver Dam Ditch, (12) corporate limits of Augusta, (13) extension of Glass Factory Alley, (14) New Savannah Rd., (15) Belt Line R. R., (16) corporate limits of Augusta, (17) C. of G. R. R., (18) Aragon Dr., (19) G. & F. R. R., (20) Nixon St., (21) State Hwy. 21 (Old Savannah Rd.), (22) Tubman Rd., (23) U. S. Hwy. 25 (Peach Orchard Rd.), (24) extension of Tudor Rd. and Tudor Rd., (25) Tubman Rd., (26) U. S. Hwy. 25 (Peach Orchard Rd.), (27) Barbara Dr., (28) State Hwy. 21 (Old Savannah Rd.), (29) U. S. Hwy. 25 (Peach Orchard Rd.), (30) extension of Lazemby Dr. and Lazemby Dr., (31) Memory Dr., (32) Kratha Dr., (33) Dist. 119-Dist. 123 line, (34) North Fork of Oats Creek, (35) White Rd. (Stockade Rd.), (36) Olive Rd., (37) Cook Rd., (38) Tubman Rd., (39) Cherry Rd., (40) Dist. 119-Dist. 123 line, (41) Kissing Bower Rd., (42) Busbie Rd., (43) George Rd. (Pendleton Rd.), (44) U. S. Hwy. 78 (State Hwy. 10 and 12), (45) Kissing Bower Rd., (46) Georgia R. R., (47) extension of Belmont Ave. and Belmont Ave., (48) U. S. Hwy. 78 (State Hwy. 10 and 12), (49) Sibley St., (50) extension of Easy St. and Easy St., (51) Wheelless Rd., (52) Dist. 119-Dist. 1269 line, (53) corporate limits of Augusta, (54) Wrightsboro Rd., (55) property line of Oliver General Hospital, (56) Lake Forest Dr., (57) Bransford Rd. and Bransford Rd. extension, (58) unnamed road and unnamed road extension, (59) Fox Spring Rd., (60) Bransford Rd., (61) extension of Walton Way, (62) Bransford Rd., (63) Wheeler Rd., (64) Basin St. and Basin St. extension, (65) Hackle St., (66) Boy Scout Rd., (67) Magnolia St., (68) Berckman Rd., (69) Washington Rd., (70) Woodbine Rd., (71) Bluebird Rd. and Bluebird Rd. extension.

Columbus Urbanized Area

Main urbanized part: (1) Corporate limits of Bibb City, (2) corporate limits of Columbus, (3) C. of G. R. R., (4) 54th St. (Thomas Rd.), (5) Hamilton Rd., (6) 48th St., (7) 17th Ave., (8) corporate limits of Columbus, (9) Yarborough Rd. (45th St.), (10) Rosemont Dr., (11) 49th St., (12) Armour Rd., (13) Yarborough Rd., (14) Rosemont School Rd., (15) unnamed road, (16) Rosemont School Rd., (17) corporate limits of Columbus, (18) Buena Vista Rd., (19) Bull Creek, (20) unnamed stream, (21) Buena Vista Rd., (22) Dogwood Dr., (23) Steam Mill Rd., (24) Buena Vista Rd., (25) Brennan Rd., (26) C. of G. R. R., (27) property line of Armour Fertilizer Works, (28) S. A. L. R. R., (29) corporate limits of Columbus, (30) Cusseta Rd., (31) Benning Rd., (32) C. of G. R. R., (33) Victory Dr., (34) extension of Marathon Dr. and Marathon Dr., (35) State Hwy. 85 (Glade Rd.), (36) Victory Rd., (37) Bull Creek, (38) corporate limits of Columbus, (39) Glade Rd., (40) Victory Dr., (41) corporate limits of Columbus, (42) corporate limits of Phenix, (43) corporate limits of Columbus, (44) Chattahoochee River.

Outlying urbanized parts: (45) Whitesville Rd., (46) Lorenzo Dr., (47) Britt-David Rd., (48) Hamilton Rd., (49) Lorrain St., (50) Spring Hill Ave., (51) Ogletree St. and Ogletree St. extension, (52) Carlton Ave., (53) Britt-David Rd., (54) Hamilton Rd., (55) Warm Springs Rd., (56) extension of Boyd Dr. and Boyd Dr., (57) extension of Glana Rd., (58) Lindsay Creek, (59) property line of Muscogee County Airport, (60) Britt-David Rd., (61)

unnamed road, (62) Moon Rd., (63) private drive, (64) Rogers Dr., (65) Warm Springs Rd., (66) Gentian Blvd., (67) Anglin Rd., (68) Cody Rd., (69) Sellers Circle, (70) unnamed street, (71) Cody Rd., (72) Gentian Blvd., (73) Norris Rd., (74) Avondale Dr., (75) Norris Rd., (76) Cody Rd., (77) Oak Circle, (78) Edgewood Dr., (79) Macon Rd., (80) Edgewood Circle, (81) Elm Dr., (82) Macon Rd., (83) Dist. 772-Dist. 921 line, (84) Spring St., (85) Lamour St. and Lamour St. extension, (86) Cooper Creek, (87) C. of G. R. R., (88) Langdon St., (89) Morris Rd., (90) Benning Rd., (91) Shelby St., (92) Munson Dr., (93) Engineer Dr., (94) Lanier Dr., (95) Collins Dr., (96) Victory Dr., (97) Matthews St., (98) Torch Hill Rd.

Macon Urbanized Area

(1) Corporate limits of Macon, (2) Rome Rd., (3) Clinton St. (U. S. Hwy. 129), (4) Williams St., (5) Georgia Baptist Dr., (6) Sanford St., (7) Coleman Lane and Coleman Lane extension, (8) Kitchens St., (9) corporate limits of Macon, (10) Sulphur Springs Rd., (11) Magnolia Dr., (12) Melton Rd., (13) Dorothy St., (14) Magnolia Dr., (15) Milledgeville Rd. (Main St.), (16) private road, (17) C. of G. R. R., (18) Emery Hwy., (19) corporate limits of Macon, (20) Southern R. R., (21) Waterville Rd., (22) private road, (23) C. of G. R. R. spur, (24) easternmost track of C. of G. R. R. yards, (25) San Carlos Dr. (Antioch Rd.), (26) Melvin Pl., (27) Dorothy Ave. and Dorothy Ave. extension, (28) property line of Naval Fuse Loading Plant, (29) San Carlos Dr. (Antioch Rd.), (30) Guy Paine Rd. (Wise Rd.), (31) Gantt City Rd. (Meade Rd.), (32) Southern R. R., (33) Dist. 481, Godfrey-Dist. 520, Rutland line, (34) East Side Hwy., (35) Guy Paine Rd., (36) Houston Rd., (37) Auburn St. and Auburn St. extension, (38) Tech Dr., (39) Guy Paine Rd. (Wise Rd.), (40) Pionono Rd., (41) Rocky Creek Rd., (42) Tripple Hill Dr., (43) Allen Rd., (44) power line, (45) unnamed stream, (46) Wilson St., (47) Rock St., (48) Hightower Rd., (49) Hollis St., (50) Jesmaine St., (51) Pine St. and Pine St. extension, (52) Long St., (53) Lincoln Dr., (54) Harris St., (55) Pionono Rd., (56) Dent St., (57) unnamed street, (58) Anthony Rd., (59) Cedar St., (60) Mosely Ave., (61) Key St., (62) Dempsey Ave., (63) Dist. 481, Godfrey-Dist. 1085, Vineville line, (64) Woodrow Pl., (65) Brookwood St., (66) Burton St., (67) Seminole St., (68) Colonial Dr., (69) Ridgeland St., (70) Burton St., (71) Arnwood Ave. and Arnwood Ave. extension, (72) Edna Place Rd., (73) Walker St. and Walker St. extension, (74) James St., (75) Log Cabin Dr. (U. S. Hwy. 80), (76) Robertson Rd., (77) Lawton Rd., (78) Dist. 483, Howard-Dist. 1085, Vineville line, (79) 6th Ave., (80) South Ave., (81) 4th Ave., (82) Brookdale Ave., (83) unnamed stream, (84) Villa Ave., (85) Echo Pl., (86) Palace Ave., (87) George St., (88) Ayers Rd., (89) Napier Ave., (90) U. S. Hwy. 41, (91) C. of G. R. R.

Savannah Urbanized Area

Main urbanized part: (1) Property line of Standard Oil Co., (2) private road, (3) corporate limits of Savannah, (4) abandoned S. E. P. C. Rwy. bed, (5) corporate limits of Thunderbolt, (6) corporate limits of Savannah, (7) Montgomery St., (8) Middle Ground Rd., (9) corporate limits of Savannah, (10) Homer Ave., (11) Franklin St., (12) Staley Ave., (13) Jackson St., (14) Belt Ave., (15) corporate limits of Savannah, (16) 56th St. West and 56th St. West extension, (17) Dist. 6-Dist. 7 line, (18) property line of lumber yard, (19) Whatley Ave., (20) Hopkins St., (21) corporate limits of Savannah, (22) S. A. L. Rwy., (23) S. A. L. Rwy., (24) Louisville Rd., (25) Dundee Canal, (26) S. A. L. Rwy., (27) C. of G. Rwy., (28) Dundee Canal, (29) State Hwy. 26, (30) extension of 7th St. and 7th St., (31) extension of private road and private road, (32) Old Augusta Rd. (U. S. Hwy. 80), (33) corporate limits of Garden City, (34) Brampton Rd., (35) Savannah River, (36) corporate limits of Savannah, (37) Dist. 5-Dist. 8 line, (38) S. A. L. Rwy., (39) corporate limits of Savannah, (40) Savannah River.

Outlying urbanized part: (41) U. S. Hwy. 17 (State Hwy. 21 and 25), (42) Coleraine Rd., (43) Turnberry St., (44) drainage ditch, (45) S. & A. Rwy., (46) U. S. Hwy. 17 (Armadale Rd.), (47) Appleby Rd., (48) Bonny Bridge Rd. and Bonny Bridge Rd. extension, (49) Savannah River, (50) property line of Savannah Sugar Refinery, (51) S. & A. Rwy., (52) private road.