

NUMBER OF INHABITANTS

Nebraska

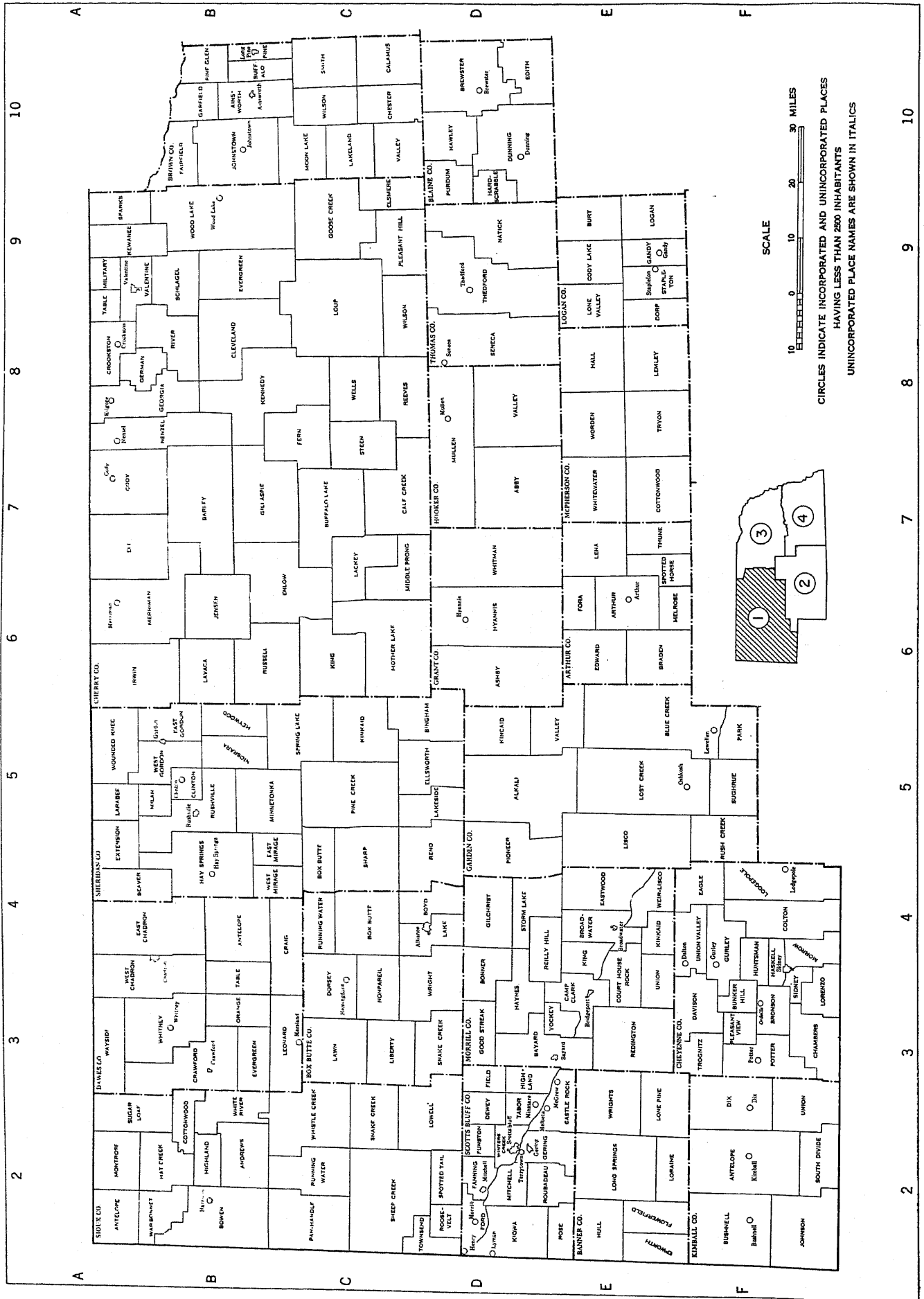
LIST OF TABLES

[Page numbers listed here omit the State prefix number which appears as part of the page number for each page. The prefix for this State is 27]

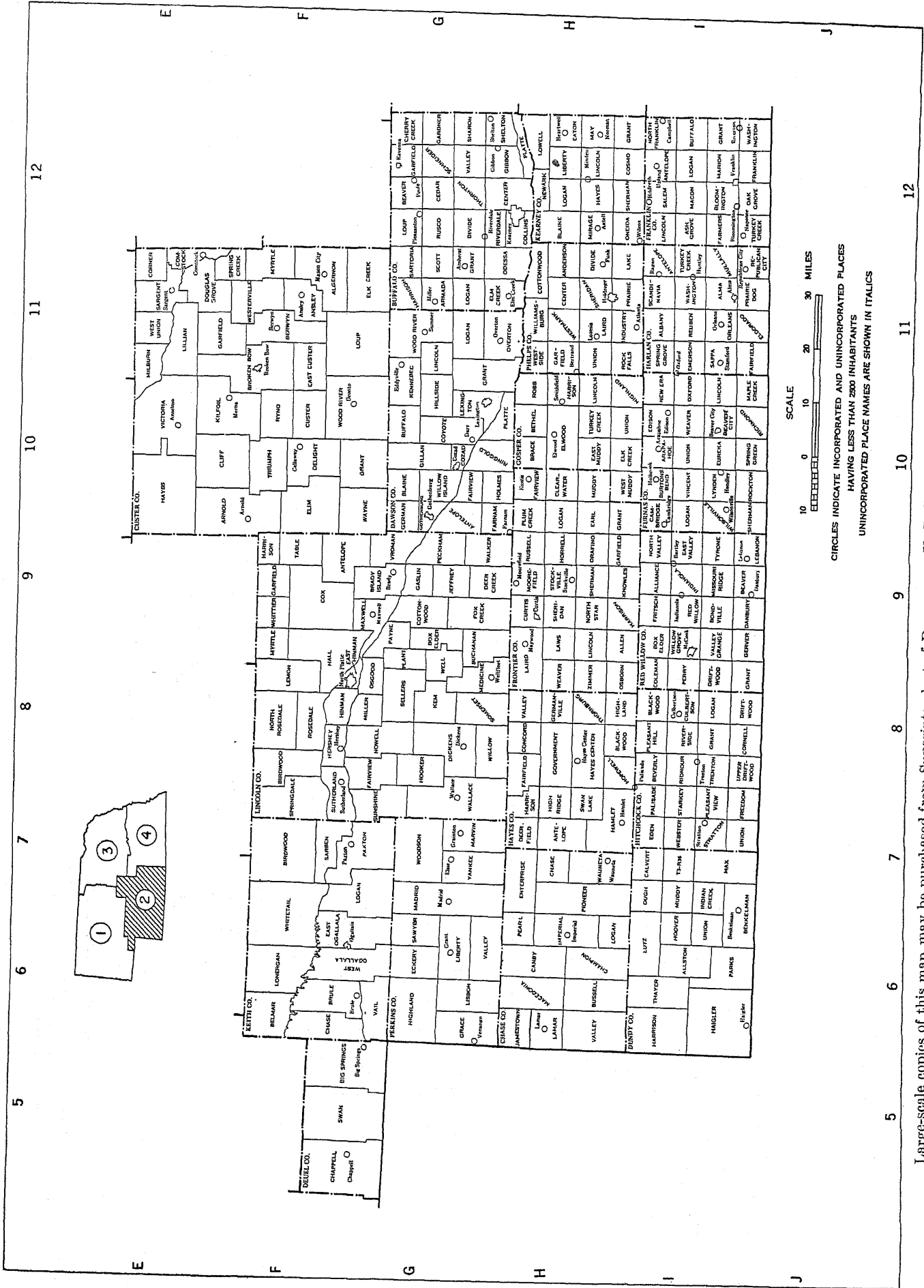
Table	Page
1.—Population of Nebraska, urban and rural: 1860 to 1950.....	6
2.—Population in groups of places according to size: 1950.....	6
3.—Population in groups of places according to size: 1900 to 1950.....	7
4.—Population of cities of 10,000 or more from earliest census to 1950.....	8
5.—Area and population of counties, urban and rural: 1930 to 1950.....	8
6.—Population of counties by minor civil divisions: 1930 to 1950.....	10
7.—Population of all incorporated places and of unincorporated places of 1,000 or more: 1950 and 1940..	19
8.—Population of cities of 5,000 or more, by wards: 1950.....	21
9.—Population of urbanized areas: 1950.....	22

27-1

NEBRASKA—SECTIONS 1 AND 2, WESTERN PART
MINOR CIVIL DIVISIONS—ELECTION PRECINCTS AND TOWNSHIPS



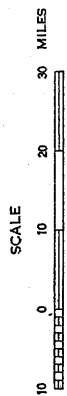
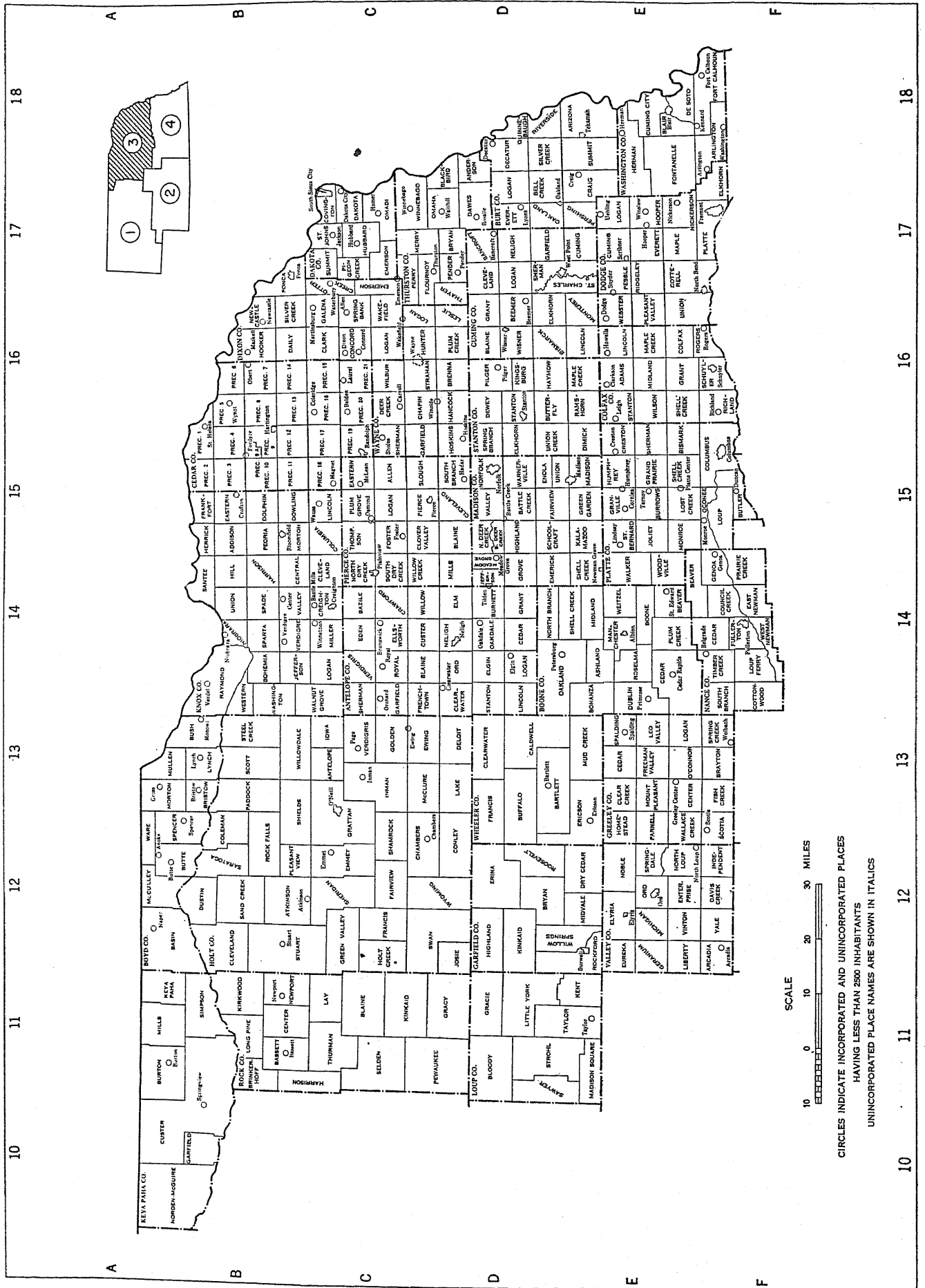
NUMBER OF INHABITANTS



Large-scale copies of this map may be purchased from Superintendent of Documents, U. S. Government Printing Office, Washington 25, D. C.

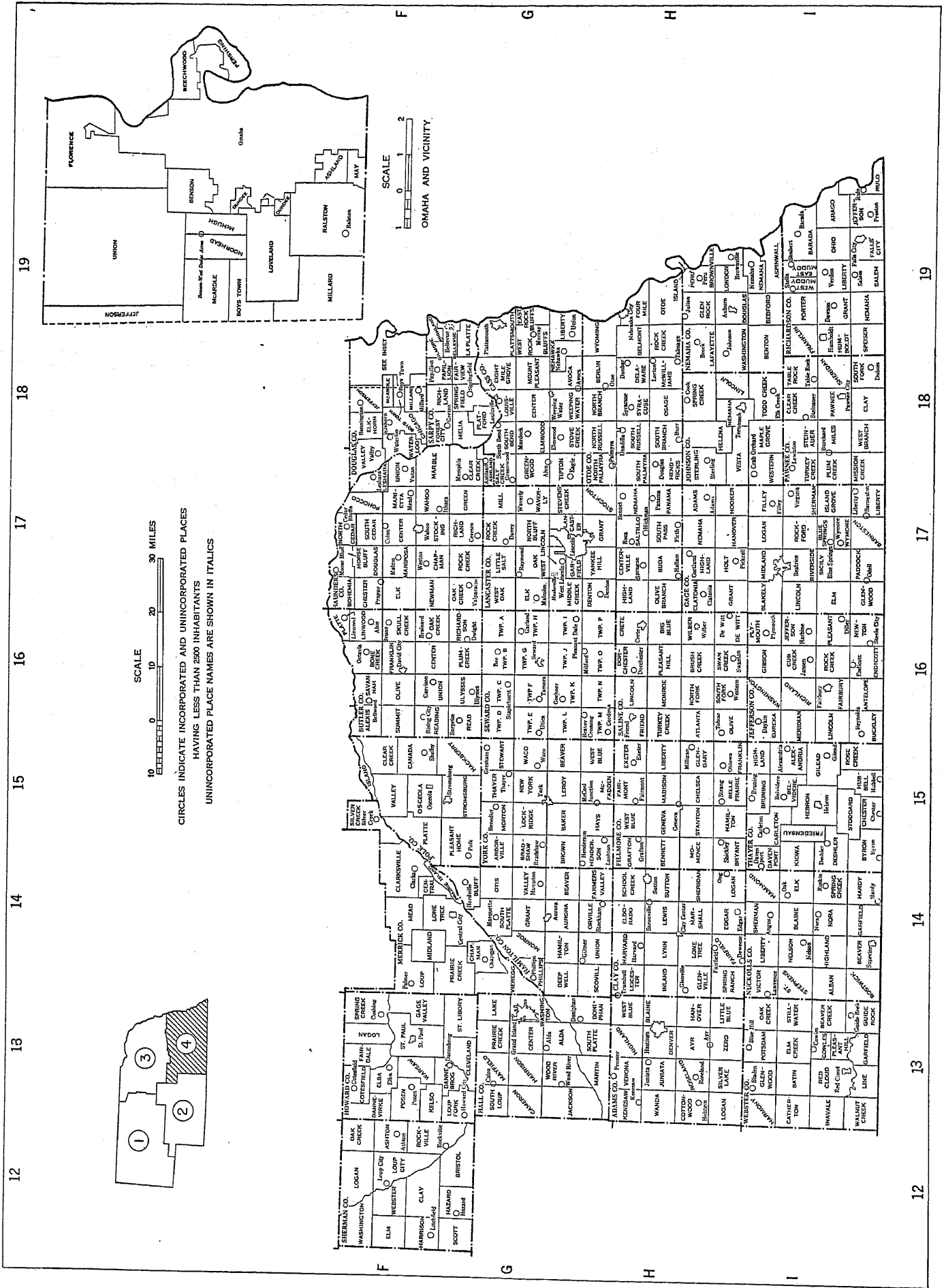
NEBRASKA—SECTIONS 3 AND 4, EASTERN PART

MINOR CIVIL DIVISIONS—ELECTION PRECINCTS AND TOWNSHIPS



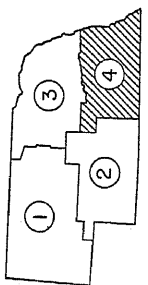
CIRCLES INDICATE INCORPORATED AND UNINCORPORATED PLACES
HAVING LESS THAN 2500 INHABITANTS
UNINCORPORATED PLACE NAMES ARE SHOWN IN ITALICS

NUMBER OF INHABITANTS



SCALE 0 10 20 30 MILES

CIRCLES INDICATE INCORPORATED AND UNINCORPORATED PLACES HAVING MORE THAN 2500 INHABITANTS. UNINCORPORATED PLACE NAMES ARE SHOWN IN ITALICS.



SCALE 0 1 2 MILES

OMAHA AND VICINITY

Table 1.—POPULATION OF NEBRASKA, URBAN AND RURAL: 1860 TO 1950

[For description of new and old urban definitions, see text. Minus sign (—) denotes decrease. Percent not shown where base is less than 100]

Census date	The State			Urban territory				Rural territory			Percent of total	
	Population	Increase over preceding census		Number of urban places ¹	Population	Increase over preceding census		Population	Increase over preceding census		Urban	Rural
		Number	Percent			Number	Percent		Number	Percent		
New urban definition, 1950 (Apr. 1)	² 1,325,510	9,676	0.7	41	³ 621,905	-----	-----	703,605	-----	-----	46.9	53.1
urban definition:												
1950 (Apr. 1)	² 1,325,510	9,676	0.7	40	606,530	92,382	18.0	718,980	-82,706	-10.3	45.8	54.2
1940 (Apr. 1)	1,315,834	-62,129	-4.5	36	514,148	28,041	5.8	801,686	-90,170	-10.1	39.1	60.9
1930 (Apr. 1)	1,377,963	81,591	6.3	35	486,107	80,814	19.9	891,856	777	0.1	35.3	64.7
1920 (Jan. 1)	1,296,372	104,153	8.7	31	405,293	94,441	30.4	891,079	9,717	1.1	31.3	68.7
1910 (Apr. 15)	1,192,214	125,914	11.8	27	310,862	58,150	23.0	881,362	67,764	8.3	26.1	73.9
1900 (June 1)	1,066,300	3,644	0.3	21	252,702	-38,939	-13.4	813,598	42,583	5.5	23.7	76.3
1890 (June 1)	1,062,656	610,254	134.9	16	261,641	230,334	375.7	771,015	379,920	97.1	27.4	72.6
1880 (June 1)	452,402	329,409	267.8	7	61,307	39,174	177.0	391,095	290,235	237.8	13.6	86.4
1870 (June 1)	122,993	94,152	326.5	2	22,133	22,133	-----	100,860	72,019	249.7	18.0	82.0
1860 (June 1)	⁴ 28,841	-----	-----	-----	-----	-----	-----	28,841	-----	-----	-----	100.0

¹ According to the new urban definition, the urban population comprises persons residing in urban territory but not necessarily in an urban place, which is defined as an incorporated place of 2,500 or more, or an unincorporated place of 2,500 or more located outside an urbanized area. Under the old definition, incorporated places of 2,500 or more and places urban under special rule are classified as urban places. In Nebraska there were no places urban under special rule.

² Parts of Otoe and Sarpy Counties acquired by Iowa and part of Iowa acquired by Burt County in 1943.

³ Includes 12,658 persons in urban territory outside of urban places.

⁴ Exclusive of population of areas taken to form parts of Colorado and Dakota Territories in 1861, but inclusive of population of area taken to form part of Idaho Territory in 1863.

Table 2.—POPULATION IN GROUPS OF PLACES ACCORDING TO SIZE: 1950

Type of area and size of place	Number of places	Population	Percent of total population	Percent of total	Type of area and size of place	Number of places	Population	Percent of total population	Percent of total
The State	-----	1,325,510	100.0	-----	Rural, total	-----	703,605	53.1	100.0
Urban, total	(¹)	621,905	46.9	100.0	Places under 2,500.....	495	252,074	19.0	35.8
Within urbanized areas	-----	368,216	27.8	59.2	Places of 2,000 to 2,500.....	13	28,307	2.1	4.0
Central cities, total.....	2	350,001	26.4	56.3	Places of 1,500 to 2,000.....	19	32,417	2.4	4.6
Cities of 250,000 to 500,000.....	1	251,117	18.9	40.4	Places of 1,000 to 1,500.....	43	51,770	3.9	7.4
Cities of 100,000 to 250,000.....	-----	-----	-----	-----	Places under 1,000.....	420	139,580	10.5	19.8
Cities of 50,000 to 100,000.....	1	98,884	7.5	15.9	Other rural territory.....	-----	451,531	34.1	64.2
Urban fringes, total.....	-----	18,215	1.4	2.9	Urbanized areas, total	3	368,216	27.8	100.0
Incorporated places of 2,500 or more.....	1	5,557	0.4	0.9	Areas of 250,000 to 500,000.....	1	263,150	19.9	71.5
Incorporated places of 5,000 to 10,000.....	1	5,557	0.4	0.9	Areas of 50,000 to 100,000.....	2	105,066	7.9	28.5
Incorporated places under 2,500.....	1	1,300	0.1	0.2					
Incorporated places of 1,000 to 1,500.....	1	1,300	0.1	0.2					
Unincorporated territory.....	-----	11,358	0.9	1.8					
Outside urbanized areas	38	253,689	19.1	40.8					
Places of 10,000 to 25,000.....	8	121,209	9.1	19.5					
Places of 5,000 to 10,000.....	8	55,169	4.2	8.9					
Places of 2,500 to 5,000.....	22	77,311	5.8	12.4					

¹ There were 41 places of 2,500 or more.

NUMBER OF INHABITANTS

Table 3.—POPULATION IN GROUPS OF PLACES ACCORDING TO SIZE: 1900 TO 1950

Subject and class of place	1950		1940	1930	1920	1910	1900
	New urban definition	Old urban definition					
NUMBER OF PLACES							
Urban territory.....	42	40	36	35	31	27	21
Places of 2,500 or more.....	41	40	36	35	31	27	21
Places of 250,000 to 500,000.....	1	1	1	1	1	1	1
Places of 100,000 to 250,000.....	1	1	1	1	1	1	1
Places of 50,000 to 100,000.....	1	1	1	1	1	1	1
Places of 25,000 to 50,000.....	8	8	7	6	3	2	2
Places of 10,000 to 25,000.....	9	9	8	9	9	9	7
Places of 5,000 to 10,000.....	22	21	19	18	17	14	11
Places of 2,500 to 5,000.....	1	1	1	1	1	1	1
Places under 2,500.....	1	1	1	1	1	1	1
Rural territory.....	495	494	495	494	482	427	346
Places of 1,000 to 2,500.....	75	74	69	73	78	64	44
Places under 1,000.....	420	420	426	421	404	363	302
Cumulative summary:							
Places of 250,000 or more.....	1	1	1	1	1	1	1
Places of 100,000 or more.....	1	1	1	1	1	1	1
Places of 50,000 or more.....	2	2	2	2	2	1	1
Places of 25,000 or more.....	2	2	2	2	2	3	3
Places of 10,000 or more.....	10	10	9	8	5	4	3
Places of 5,000 or more.....	19	19	17	17	14	13	10
Places of 2,500 or more.....	41	40	36	35	31	27	21
POPULATION							
Urban territory.....	621,905	606,530	514,148	486,107	405,293	310,852	252,702
Places of 2,500 or more.....	609,247	606,530	514,148	486,107	405,293	310,852	252,702
Places of 250,000 to 500,000.....	251,117	251,117	223,844	214,006	191,601	124,096	102,555
Places of 100,000 to 250,000.....	98,884	98,884	81,984	76,933	54,948	70,232	66,170
Places of 50,000 to 100,000.....	121,209	121,209	91,996	78,013	36,060	10,326	48,004
Places of 25,000 to 50,000.....	60,726	60,726	54,912	62,216	65,035	61,070	48,004
Places of 10,000 to 25,000.....	77,311	74,594	61,412	55,939	57,649	44,528	35,978
Places of 5,000 to 10,000.....	12,688	12,688	12,688	12,688	12,688	12,688	12,688
Places of 2,500 to 5,000.....	12,688	12,688	12,688	12,688	12,688	12,688	12,688
Other urban territory.....	12,688	12,688	12,688	12,688	12,688	12,688	12,688
Rural territory.....	703,605	718,980	801,686	891,856	891,079	881,362	813,598
Places of 1,000 to 2,500.....	112,494	110,570	105,997	107,172	116,304	95,295	65,577
Places under 1,000.....	139,580	139,580	153,042	162,601	159,264	147,997	123,378
Other rural territory.....	451,531	468,830	537,647	622,023	615,511	638,070	624,643
Cumulative summary:							
Places of 250,000 or more.....	251,117	251,117	223,844	214,006	191,601	124,096	102,555
Places of 100,000 or more.....	251,117	251,117	223,844	214,006	191,601	124,096	102,555
Places of 50,000 or more.....	350,001	350,001	305,828	289,939	246,549	194,328	168,725
Places of 25,000 or more.....	350,001	350,001	305,828	289,939	246,549	194,328	168,725
Places of 10,000 or more.....	471,210	471,210	397,824	367,952	282,609	204,654	168,725
Places of 5,000 or more.....	531,936	531,936	452,736	430,168	347,644	266,324	216,729
Places of 2,500 or more.....	609,247	606,530	514,148	486,107	405,293	310,852	252,702
PERCENT OF TOTAL POPULATION							
Urban territory.....	46.9	45.8	39.1	35.3	31.3	26.1	23.7
Places of 2,500 or more.....	46.0	45.8	39.1	35.3	31.3	26.1	23.7
Places of 250,000 to 500,000.....	18.9	18.9	17.0	15.5	14.8	10.4	9.6
Places of 100,000 to 250,000.....	7.5	7.5	6.2	5.5	4.2	5.9	6.2
Places of 50,000 to 100,000.....	9.1	9.1	7.0	5.7	2.8	0.9	4.5
Places of 25,000 to 50,000.....	4.6	4.6	4.2	4.5	5.0	5.2	3.4
Places of 10,000 to 25,000.....	5.8	5.6	4.7	4.1	4.4	3.7	4.5
Places of 5,000 to 10,000.....	1.0	1.0	1.0	1.0	1.0	1.0	1.0
Places of 2,500 to 5,000.....	1.0	1.0	1.0	1.0	1.0	1.0	1.0
Other urban territory.....	1.0	1.0	1.0	1.0	1.0	1.0	1.0
Rural territory.....	53.1	54.2	60.9	64.7	68.7	73.9	76.3
Places of 1,000 to 2,500.....	8.5	8.3	8.1	7.8	9.0	8.0	6.1
Places under 1,000.....	10.5	10.5	12.0	11.8	12.3	12.4	11.6
Other rural territory.....	34.1	35.4	40.9	45.1	47.5	53.5	58.6
Cumulative summary:							
Places of 250,000 or more.....	18.9	18.9	17.0	15.5	14.8	10.4	9.6
Places of 100,000 or more.....	18.9	18.9	17.0	15.5	14.8	10.4	9.6
Places of 50,000 or more.....	26.4	26.4	23.2	21.0	19.0	16.3	15.8
Places of 25,000 or more.....	26.4	26.4	23.2	21.0	19.0	16.3	15.8
Places of 10,000 or more.....	35.5	35.5	30.2	26.7	21.8	17.2	20.3
Places of 5,000 or more.....	40.1	40.1	34.4	31.2	26.8	22.3	23.7
Places of 2,500 or more.....	46.0	45.8	39.1	35.3	31.3	26.1	23.7

Table 6.—POPULATION OF COUNTIES BY MINOR CIVIL DIVISIONS: 1930 TO 1950—Con.

Table with 12 columns: County and minor civil division, 1950, 1940, 1930, County and minor civil division, 1950, 1940, 1930, County and minor civil division, 1950, 1940, 1930. Rows include counties like Custer, Dakota, Dawes, Dawson, Dixon, Douglas, Dundy, Fillmore, and Frontier, with various townships and villages listed under each.

15 CUSTER.—For footnote, see preceding page.
16 DAKOTA.—Parts of St. Johns precinct annexed to Covington and Dakota precincts in 1946. Parts of Hubbard precinct annexed to Dakota, Emerson, and Omadi precincts in 1946.
17 DAWES.—Parts of West Chadron precinct annexed to Chadron city in 1940.
18 DAWSON.—Parts of Gothenburg city annexed to Gothenburg precinct in 1940 and 1941.
19 DIXON.—Part of Newcastle township annexed to Ponca township in 1940.
20 DOUGLAS.—Parts of Platte township annexed to Fremont city in 1945 and 1946. Parts of Fremont city annexed to Platte township in 1945 and 1947.
21 DOUGLAS.—Ashland, May, and Ralston (including Ralston village) precincts organized from Douglas precinct since 1940. Beechwood and Pershing precincts organized from part of East Omaha precinct in 1946. McHugh precinct organized from part of Benson and Dundee precincts since 1940. Part of Benson precinct reverted to Dundee precinct since 1940. Part of McArdle precinct, including Boys Town village, taken to form Boys Town precinct in 1946, and parts of McArdle precinct taken to form Moorhead precinct since 1940. Loveland precinct organized from parts of McArdle and Dundee precincts since 1940. Parts of Omaha city annexed to Douglas precinct in 1941 and 1946. Omaha city annexed parts of Dundee and East Omaha precincts in 1941 and parts of Benson precinct in 1941 and 1947. Valley precinct returned as Platte Valley precinct in 1940. Valley city returned in 1940 as a village.
22 FILLMORE.—Geneva city returned as independent in 1940. Part of Madison township annexed to Geneva city in 1949.

Table 6.—POPULATION OF COUNTIES BY MINOR CIVIL DIVISIONS: 1930 TO 1950—Con.

County and minor civil division	1950	1940	1930	County and minor civil division	1950	1940	1930	County and minor civil division	1950	1940	1930
Thurston County	8,590	10,243	10,462	Washington County—Con.				Webster County—Con.			
Anderson precinct.....	466	537	738	Cuming City township.....	440	484	591	Oak Creek precinct.....	345	422	557
Blackbird precinct.....	942	1,216	890	De Soto township ⁵⁸	422	229	217	Pleasant Hill precinct.....	137	135	199
Bryan precinct.....	240	256	200	Pontanelle township ⁵⁹	1,480	573	636	Potsdam precinct.....	895	939	1,155
Dawes precinct.....	808	873	1,051	Fort Calhoun township ⁵⁹	1,676	1,331	1,394	Blue Hill village.....	574	565	669
Rosalie village.....	212	250	279	Fort Calhoun city.....	314	329	309	Red Cloud city.....	1,744	1,610	1,519
Flournoy precinct.....	523	658	802	Kennard village.....	273	315	319	Red Cloud precinct.....	380	461	586
Thurston village.....	156	221	236	Herman township ⁶⁰	1,403	932	997	Stillwater precinct.....	290	376	493
Merry precinct.....	307	320	481	Herman village.....	380	427	421	Walnut Creek precinct.....	232	204	345
Omaha precinct.....	1,509	1,556	1,902	Wayne County	10,129	9,880	10,566	Wheeler County	1,526	2,170	2,335
Walthill village.....	358	1,204	1,162	Brenna precinct.....	475	515	593	Bartlett precinct.....	298	401	-----
Pender County	1,524	1,508	1,417	Chapin precinct ⁶⁰	620	502	595	Bartlett village.....	145	176	153
Pender village.....	1,167	1,155	1,008	Winside village (part) ⁶⁰	171	-----	-----	Buffalo precinct.....	138	166	-----
Perry precinct.....	428	545	630	Deer Creek precinct.....	753	835	982	Caldwell precinct.....	136	172	-----
Emerson village (part).....	124	118	126	Carroll village.....	509	351	401	Clearwater precinct.....	173	214	-----
Thayer precinct.....	274	343	355	Garfield precinct.....	455	457	596	Ericson precinct.....	445	693	-----
Winnebago precinct.....	1,569	2,131	1,906	Hancock precinct ⁶¹	739	495	610	Ericson village.....	186	279	272
Winnebago village.....	684	800	653	Winside village (part) ⁶⁰	283	-----	-----	Francis precinct.....	48	76	-----
Valley County	7,252	8,163	9,533	Hoskins precinct.....	585	661	765	Mud Creek precinct.....	288	448	-----
Arcadia township.....	880	1,006	1,137	Hoskins village.....	171	212	255	York County ⁶¹	14,346	14,874	17,239
Arcadia village.....	574	663	711	Hunter precinct ⁶⁰	2,396	524	597	Arborville precinct.....	339	426	586
Davis Creek township.....	174	226	326	Wayne city (part) ⁶⁰	1,887	-----	-----	Baker precinct.....	380	493	632
Elyria township ⁵⁸	343	447	574	Leslie precinct.....	280	306	316	Beaver precinct.....	387	481	599
Elyria village ⁵⁸	87	77	-----	Logan precinct.....	366	381	430	Bradshaw precinct.....	742	764	849
Enterprise township.....	238	338	401	Wakefield city (part).....	88	82	97	Bradshaw village.....	352	339	340
Eureka township.....	192	265	382	Plum Creek precinct.....	447	518	575	Brown precinct.....	389	484	572
Geranium township.....	249	375	398	Sherman precinct.....	454	527	623	Hays precinct.....	401	472	576
Independent township.....	264	263	477	Sholes village.....	32	72	90	McCool Junction village (part).....	63	69	79
Liberty township.....	182	241	314	Strahan precinct ⁶⁰	2,144	507	522	Henderson precinct.....	1,150	1,155	1,253
Michigan township.....	200	256	346	Wayne city (part) ⁶⁰	1,708	-----	-----	Henderson village.....	526	495	430
Noble township.....	310	334	448	Wilbur precinct.....	415	479	518	Lushion village.....	60	122	148
North Loup township.....	892	990	1,143	Webster County	7,395	8,071	10,210	Leroy precinct.....	535	549	619
North Loup village.....	526	567	657	Batin precinct.....	184	246	376	Lockridge precinct.....	321	446	552
Ord city.....	2,239	2,240	2,226	Beaver Creek precinct.....	239	331	418	McFadden precinct.....	550	623	840
Ord township.....	373	422	438	Catherton precinct.....	208	249	353	McCool Junction village (part).....	234	203	277
Springdale township.....	218	218	268	Cowles precinct.....	208	269	352	Morton precinct.....	543	629	781
Vinton township.....	223	228	313	Cowles village.....	180	158	224	Benedict village.....	206	221	279
Yale township.....	188	237	342	Elm Creek precinct.....	240	276	420	New York precinct.....	423	500	578
Washington County	11,511	11,578	12,095	Garfield precinct.....	169	221	289	Stewart precinct.....	648	842	1,011
Arlington township ⁵⁹	1,480	1,212	1,314	Henwood precinct.....	518	622	844	Gresham village.....	267	352	442
Arlington village.....	593	569	622	Bladen village.....	282	272	448	Thayer precinct.....	457	541	731
Washington village.....	55	84	76	Guide Rock precinct.....	905	918	1,188	Thayer village.....	90	155	192
Blair city.....	3,815	3,289	2,791	Guide Rock village.....	676	596	690	Waco precinct.....	547	670	814
Blair township ⁵⁹	795	887	1,040	Harmony precinct.....	246	251	417	Waco village.....	180	203	266
				Inavale precinct.....	327	364	472	West Blue precinct.....	356	416	534
				Line precinct.....	128	147	227	York city.....	6,178	5,383	5,712

⁵⁸ VALLEY.—Part of Elyria township annexed to Elyria village in 1947.
⁵⁹ WASHINGTON.—Part of Richland township, including Washington village, annexed to Arlington township in 1948. Parts of Blair township annexed to Cuming City and De Soto townships in 1948. Grant and Lincoln townships annexed to Fontanelle township in 1948. Part of Richland township, including Kennard village, annexed to Fort Calhoun township in 1948. Sheridan township annexed to Herman township in 1948.
⁶⁰ WAYNE.—Winside village returned in 1940 as coextensive with Winside precinct. Wayne city returned in 1940 as coextensive with Wayne precinct.
⁶¹ YORK.—County returned by townships in 1940; election precincts organization adopted in 1946.

NUMBER OF INHABITANTS

Table 7.—POPULATION OF ALL INCORPORATED PLACES AND OF UNINCORPORATED PLACES OF 1,000 OR MORE: 1950 AND 1940

["Uninc." designates an unincorporated place. Figures for 1940 not available for unincorporated places or places incorporated since Apr. 1, 1940. Asterisk (*) denotes an incorporated place under 2,500 located in an urbanized area. Specific unincorporated places inside urbanized areas not separately identified and therefore not listed on this table. For 1930 population of incorporated places, see table 6.]

City, village, or unincorporated place	County	1950	1940	City, village, or unincorporated place	County	1950	1940	City, village, or unincorporated place	County	1950	1940
Abie	Butler	113	134	Burwell	Garfield	1,413	1,412	Edison	Furnas	302	321
Adams	Gage	457	516	Bushnell	Kimball	225	222	Elba	Howard	216	270
Ainsworth	Brown	2,150	1,833	Butte	Boyd	614	623	Elgin	Antelope	820	853
Albion	Boone	2,132	2,268	Byron	Thayer	159	171	Elk Creek	Johnson	176	199
Alda	Hall	190	151	Cairo	Hall	422	411	Elkhorn	Douglas	476	429
Alexandria	Thayer	317	369	Callaway	Custer	744	768	Elm Creek	Buffalo	799	730
Allen	Dixon	374	404	Cambridge	Furnas	1,352	1,084	Elmwood	Cass	445	456
Alliance	Box Butte	7,891	6,253	Campbell	Franklin	412	478	Elsie	Perkins	219	223
Alma	Harlan	1,768	1,272	Carleton	Thayer	291	350	Elwood	Gosper	562	633
Alvo	Cass	190	215	Carroll	Wayne	309	351	Elyria	Valley	87	77
Amberst	Buffalo	219	238	Cedar Bluffs	Saunders	505	504	Emerson	Dakota	784	879
Angus	Nuckolls	34	49	Cedar Rapids	Boone	541	695	Emmet	Holt	62	89
Anoka	Boyd	60	117	Center	Knox	148	146	Endicott	Jefferson	195	246
Anselmo	Custer	316	388	Central City	Merrick	2,394	2,400	Ericson	Wheeler	186	279
Ansley	Custer	711	753	Ceresco	Saunders	374	342	Eustis	Frontier	413	450
Arapahoe	Furnas	1,226	1,002	Chadron	Dawes	4,657	4,262	Ewing	Holt	705	681
Arcadia	Valley	574	663	Chambers	Holt	395	385	Exeter	Fillmore	747	841
Arlington	Washington	593	569	Chapman	Merrick	274	204	Fairbury	Jefferson	6,395	6,304
Arnold	Custer	936	884	Chappell	Deuel	1,297	1,093	Fairfield	Clay	503	640
Arthur	Arthur	176		Chester	Thayer	539	634	Fairmont	Fillmore	729	810
Ashland	Saunders	1,713	1,709	Clarks	Merrick	464	454	Falls City	Richardson	6,203	6,146
Ashton	Sherman	381	488	Clarkson	Colfax	764	829	Farnam	Dawson	323	346
Atkinson	Holt	1,372	1,350	Clatonia	Gage	192	194	Filley	Gage	136	174
Atlanta	Phelps	147	173	Clay Center	Clay	824	715	Firth	Lancaster	245	323
Auburn	Nemaha	3,422	3,639	Clearwater	Antelope	472	568	Fordyce	Cedar	165	202
Aurora	Hamilton	2,455	2,419	Clinton	Sheridan	36	119	Fort Calhoun	Washington	314	320
Avoca	Cass	196	197	Cody	Cherry	296	375	Foster	Pierce	114	128
Axtell	Kearney	352	295	Coleridge	Cedar	621	627	Franklin	Franklin	1,602	1,272
Ayr	Adams	121	152	Colon	Saunders	127	88	Fremont	Dodge	14,762	11,862
Bancroft	Cuming	596	599	Columbus	Platte	8,894	7,632	Friend	Saline	1,148	1,169
Barada	Richardson	83	132	Comstock	Custer	302	408	Fullerton	Nance	1,520	1,707
Barneston	Gage	208	219	Concord	Dixon	194	242	Funk	Phelps	123	120
Bartlett	Wheeler	145	176	Cook	Johnson	332	305	Gandy	Logan	88	169
Bartley	Red Willow	399	380	Cordova	Seward	147	188	Garland	Seward	184	205
Bassett	Rock	1,066	931	Cornlea	Platte	69	67	Garrison	Butler	88	124
Battle Creek	Madison	630	702	Cortland	Gage	288	307	Geneva	Fillmore	2,031	1,888
Bayard	Morrill	1,869	2,121	Cotesfield	Howard	106	134	Genoa	Nance	1,026	1,251
Bazile Mills	Knox	46	76	Cowles	Webster	130	158	Gering	Scotts Bluff	3,542	3,104
Beatrice	Gage	11,813	10,883	Cozad	Dawson	2,910	2,156	Gibbon	Buffalo	1,063	886
Beaver City	Furnas	913	1,015	Crab Orchard	Johnson	120	218	Gilead	Thayer	109	148
Beaver Crossing	Seward	425	550	Craig	Burt	384	437	Giltner	Hamilton	284	325
Bee	Seward	160	205	Crawford	Dawes	1,824	1,845	Giltner	Clay	281	285
Beemer	Cuming	613	585	Creighton	Knox	1,401	1,272	Glenville	Clay	281	285
Belden	Cedar	192	235	Creston	Platte	228	302	Gohmer	Seward	67	125
Belgrade	Nance	284	406	Crete	Saline	3,692	3,038	Gordon	Sheridan	2,058	1,097
Bellevue	Sarpy	3,858	1,184	Crofton	Knox	630	600	Gothenburg	Dawson	2,877	2,330
Bellwood	Butler	399	434	Crookston	Cherry	168	262	Grafton	Fillmore	159	240
Belvidere	Thayer	274	325	Culbertson	Hitchcock	770	815	Grant	Perkins	91	100
Benedict	York	206	221	Curtis	Frontier	964	952	Grand Island	Hall	22,682	10,130
Benkelman	Dundy	1,512	1,448	Cushing	Howard	71	102	Grant	Perkins	1,091	897
Bennet ¹	Lancaster	396	412	Dakota City	Dakota	622	477	Greeley Center	Greeley	787	891
Bennington	Douglas	315	326	Dalton	Cheyenne	417	358	Greenwood	Cass	364	350
Benson-West Dodge Acres (uninc.)	Douglas	1,892		Danbury	Red Willow	218	236	Gresham	York	267	352
Bertrand	Phelps	584	615	Dannebrog	Howard	318	379	Gretna	Sarpy	438	432
Berwyn	Custer	138	170	Darr	Dawson	39	18	Gross	Boyd	29	23
Big Springs	Deuel	527	569	Davenport	Thayer	459	450	Guide Rock	Webster	676	506
Bladen	Webster	282	272	Davey	Lancaster	112	125	Gurley	Cheyenne	219	203
Blair	Washington	3,815	3,289	David City	Butler	2,321	2,272	Hadar	Pierce	129	133
Bloomfield	Knox	1,455	1,467	Dawson	Richardson	309	394	Haigler	Dundy	398	507
Bloomington	Franklin	293	361	Daykin	Jefferson	157	165	Hallam	Lancaster	172	168
Blue Hill	Webster	574	565	Decatur	Burt	808	905	Hamlet	Hayes	154	220
Blue Springs	Gage	581	681	Denton	Lancaster	101	126	Hampton	Hamilton	289	310
Boys Town	Douglas	975	254	Deshler	Thayer	1,063	1,037	Harbine	Jefferson	85	63
Bradshaw	York	352	339	Deweese	Clay	115	134	Hardy	Nuckolls	348	341
Brady	Lincoln	320	460	De Witt	Saline	528	490	Harrison	Sioux	492	500
Brainard	Butler	373	444	Dickens	Lincoln	60	115	Hartington	Cedar	1,660	1,688
Brewster	Blaine	69		Diller	Jefferson	314	378	Harvard	Clay	774	704
Bridgeport	Morrill	1,631	1,520	Dix	Kimball	270	199	Hastings	Adams	20,211	15,145
Bristow	Boyd	146	188	Dixon	Dixon	159	226	Hayes Center	Hayes	361	314
Broadwater	Morrill	300	344	Dodge	Dodge	633	656	Hay Springs	Sheridan	1,091	819
Brook	Nemaha	283	373	Doniphan	Hall	412	395	Hazard	Sherman	130	142
Broken Bow	Custer	3,396	2,968	Dorchester	Saline	478	558	Heartwell	Kearney	125	141
Brownville	Nemaha	357	581	Douglas	Otoe	213	234	Hebron	Thayer	2,000	1,909
Brule	Keith	330	374	Dubois	Pawnee	236	315	Hemingford	Box Butte	948	792
Bruning	Thayer	246	232	Dunbar	Otoe	228	336	Henderson	York	536	495
Bruno	Butler	155	189	Duncan	Platte	228	241	Hendley	Furnas	130	147
Brunswick	Antelope	260	289	Dunning	Blaine	254	272	Henry	Scotts Bluff	171	176
Burchard	Pawnee	201	263	Dwight	Butler	218	294	Herman	Washington	380	427
Burr	Otoe	91	126	Eagle	Cass	255	289	Hershey	Lincoln	573	457
Burton	Keya Paha	45	105	Eddyville	Dawson	183	237	Hickman	Lancaster	279	320
				Edgar	Clay	724	708	Hildreth	Franklin	374	361

¹ Bennet returned in 1940 as Bennett

Table 7.—POPULATION OF ALL INCORPORATED PLACES AND OF UNINCORPORATED PLACES OF 1,000 OR MORE: 1950 AND 1940—Con.

City, village, or unincorporated place	County	1950	1940	City, village, or unincorporated place	County	1950	1940	City, village, or unincorporated place	County	1950	1940
Union	Cass	277	364	Walthill	Thurston	958	1,204	Wilber	Saline	1,356	1,355
Upland	Franklin	251	317	Washington	Washington	55	84	Wilcox	Kearney	296	310
Utica	Seward	550	539	Waterbury	Dixon	141	164	Wilsonville	Furnas	327	382
Valentine	Cherry	2,700	2,188	Waterloo	Douglas	382	381	Winnebago	Thurston	684	800
Valley	Douglas	1,113	985	Wauneta	Chase	926	770	Winnetoon	Knox	120	141
Valparaiso	Saunders	392	403	Wausa	Knox	708	732	Winside	Wayne	454	451
Venango	Perkins	233	214	Waverly	Lancaster	310	306	Winslow	Dodge	138	130
Verdel	Knox	142	108	Wayne	Wayne	3,595	2,719	Wisnot	Cuming	1,233	1,256
Verdigre	Knox	570	556	Weeping Water	Cass	1,070	1,139	Wolbach	Greeley	442	523
Verdon	Richardson	366	397	Wellfleet	Lincoln	93	111	Wood Lake	Cherry	238	323
Virginia	Gage	113	144	Western	Saline	434	437	Wood River	Hall	858	829
Waco	York	180	203	West Lincoln	Lancaster	426	277	Wymore	Gage	2,258	2,457
Wahoo	Saunders	3,128	2,648	Weston	Saunders	345	371	Wynot	Cedar	233	416
Wakefield	Dixon	1,027	961	West Point	Cuming	2,653	2,510	York	York	6,178	5,853
Wallace	Wayne	361	335	Whitney	Dawes	132	154	Yutan	Saunders	287	268
	Lincoln										

Table 8.—POPULATION OF CITIES OF 5,000 OR MORE, BY WARDS: 1950

City and ward	Population	City and ward	Population	City and ward	Population	City and ward	Population
Alliance	7,891	Fremont—Con.		Lincoln—Con.		Omaha	251,117
Ward 1	2,311	Ward 3	2,633	Ward 5	8,682	Ward 1	23,868
Ward 2	2,317	Ward 4	3,166	Ward 6	12,198	Ward 2	19,491
Ward 3	1,426	Grand Island	22,682	Ward 7	8,520	Ward 3	17,498
Ward 4	1,837	Ward 1	4,591	Ward 8	8,571	Ward 4	9,015
Beatrice	11,813	Ward 2	6,605	Ward 9	10,589	Ward 5	19,493
Ward 1	2,578	Ward 3	3,100	Ward 10	15,515	Ward 6	13,629
Ward 2	2,869	Ward 4	8,386	Ward 11	7,081	Ward 7	23,754
Ward 3	1,935	Hastings	20,211	Ward 12	6,249	Ward 8	26,840
Ward 4	4,431	Ward 1	6,038	McCook	7,678	Ward 9	27,485
Columbus	8,884	Ward 2	5,661	Ward 1	1,982	Ward 10	22,832
Ward 1	2,214	Ward 3	2,194	Ward 2	1,464	Ward 11	28,374
Ward 2	1,537	Ward 4	6,318	Ward 3	2,291	Ward 12	18,838
Ward 3	3,004	Kearney	12,115	Ward 4	1,941	Scottsbluff	12,853
Ward 4	2,129	Ward 1	1,939	Nebraska City	6,872	Ward 1	2,768
Fairbury	6,395	Ward 2	2,638	Ward 1	1,341	Ward 2	4,857
Ward 1	1,668	Ward 3	4,620	Ward 2	1,768	Ward 3	2,399
Ward 2	1,472	Ward 4	2,918	Ward 3	1,733	Ward 4	2,834
Ward 3	1,514	Lexington	5,068	Ward 4	2,030	South Sioux City	5,557
Ward 4	1,741	Ward 1	1,701	Norfolk	11,335	Ward 1	2,465
Falls City	6,203	Ward 2	2,241	Ward 1	3,025	Ward 2	1,646
Ward 1	2,321	Ward 3	1,126	Ward 2	2,559	Ward 3	1,446
Ward 2	1,954	Lincoln	98,884	Ward 3	2,594	York	6,178
Ward 3	1,928	Ward 1	4,478	Ward 4	3,157	Ward 1	2,199
Fremont	14,762	Ward 2	6,373	North Platte	15,433	Ward 2	1,523
Ward 1	4,804	Ward 3	5,999	Ward 1	3,505	Ward 3	1,090
Ward 2	4,159	Ward 4	4,629	Ward 2	4,316	Ward 4	1,366
				Ward 3	3,016		
				Ward 4	4,596		

Table 9.—POPULATION OF URBANIZED AREAS: 1950

Area	Population	Area	Population
LINCOLN URBANIZED AREA		OMAHA URBANIZED AREA—Con.	
The area.....	99,509	In Nebraska—Con.	
In Lincoln city.....	98,884	Douglas County—Con.	
Outside city.....	625	Loveland precinct (part).....	55
The urbanized area includes the following minor civil division and parts of minor civil divisions:		May precinct (part).....	1,555
Lancaster County (part)	99,509	McHugh precinct (part).....	800
Garfield precinct (part).....	515	Omaha city.....	251,117
Lincoln city.....	98,884	Pershing precinct (part).....	2,838
North Bluff precinct (part).....	(1)	Ralston precinct (part).....	1,367
West Lincoln precinct (part).....	26	Ralston village.....	1,300
Yankee Hill precinct (part).....	84		
OMAHA URBANIZED AREA		Sarpy County (part)	879
The area.....	310,291	Gilmore precinct (part).....	573
In Omaha city.....	251,117	Highland precinct (part).....	306
Outside city.....	59,174	In Iowa	47,141
The urbanized area includes the following minor civil divisions and parts of minor civil divisions:		Pottawattamie County (part)	47,141
In Nebraska	263,150	Garner township (part).....	(1)
Douglas County (part)	262,271	Kane township (part).....	46,617
Ashland precinct (part).....	1,507	Carter Lake town.....	1,183
Beachwood precinct (part).....	768	Council Bluffs city.....	45,429
Benson precinct (part).....	747	Lake township (part).....	(1)
Dundee precinct (part).....	1,923	Lewis township (part).....	524
Florence precinct (part).....	94		
		SIoux CITY, IOWA, URBANIZED AREA	
		That part of the area in Nebraska ²	5,557
		The part of the urbanized area includes the following minor civil division:	
		Dakota County (part)	5,557
		South Sioux City.....	5,557

¹ No population reported for that part of minor civil division in urbanized area.

² For the description, map, and population of the entire Sioux City, Iowa, Urbanized Area, see table 9 and accompanying map of corresponding report for Iowa.

URBANIZED AREA MAPS

The Lincoln and Omaha Urbanized Areas, for which statistics are shown in table 9, are depicted in the following maps. The shaded areas, in combination, comprise the urbanized area. To assist in locating the exact external boundaries of the area, each

boundary feature (street segment, political boundary, or other) has been assigned a number. The boundary segments thus numbered are shown on the map and the features to which they apply are presented in the following key.

KEY TO NUMBERED BOUNDARY SEGMENTS

Lincoln Urbanized Area

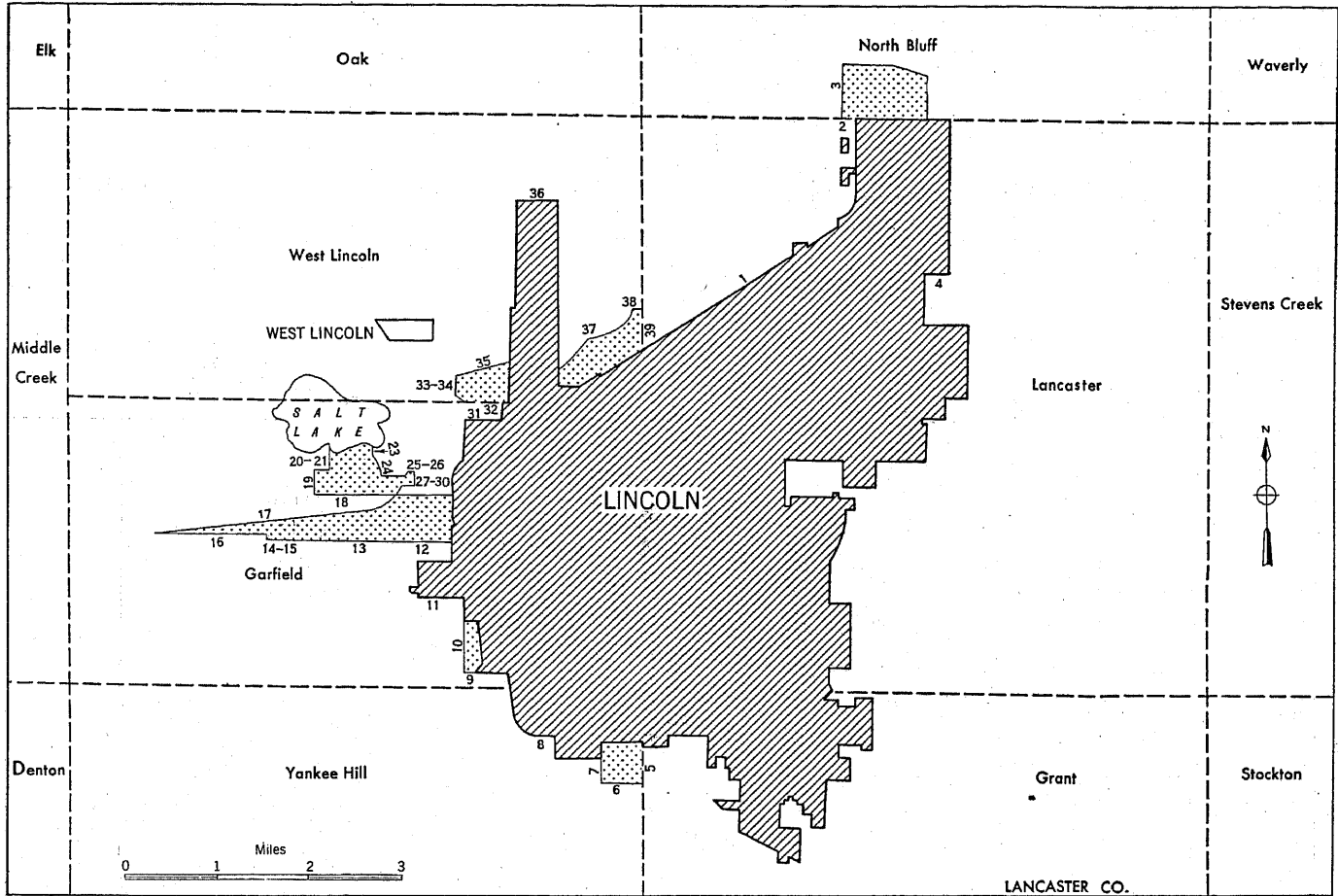
(1) Corporate limits of Lincoln, (2) Lancaster-North Bluff precinct line, (3) property line of Union Airport, (4) corporate limits of Lincoln, (5) Grant-Yankee Hill precinct line, (6) Pioneers Blvd., (7) property line of St. Thomas Orphan Home, (8) corporate limits of Lincoln, (9) property line of Sherman Field Baseball Park, (10) 1st St., (11) corporate limits of Lincoln, (12) unnamed street, (13) Burlington Ave., (14) private road, (15) property line of stockyards, (16) south track of C. B. & Q. R. R. yard, (17) north track of C. B. & Q. R. R. yard, (18) West "O" St., (19) Burlington Ave., (20) West "S" St., (21) extension of 5th Ave., (22) Salt Lake, (23) property line of Capitol Beach Amusement Park, (24) Capitol Beach Blvd., (25) West "Q" St. and West "Q" St. extension, (26) C. B. & Q. R. R., (27) property line of Chase Plow Co., (28) West "P" St., (29) C. B. & Q. R. R., (30) West "O" St., (31) corporate limits of Lincoln, (32) Garfield-West Lincoln precinct line, (33) Holstein County Rd., (34) 1st St., (35) New Oak Creek Channel, (36) corporate limits of Lincoln, (37) Salt Creek, (38) Cornhusker Hwy. (U. S. Hwy. 6 and 77), (39) Lancaster-West Lincoln township line.

Omaha Urbanized Area

Main urbanized part: (1) Corporate limits of Omaha, (2) Hartman Ave., (3) 4th St., (4) Fort St., (5) corporate limits of Omaha, (6) levee of Missouri River, (7) I. C. R. R. bridge, (8) corporate limits of Council Bluffs, (9) property lines of Lakeview

Park and Greenwood Park, (10) corporate limits of Council Bluffs, (11) property line of St. Joseph's Cemetery, (12) property line of Cedar Lawn Cemetery, (13) property line of Memorial Park Cemetery, (14) Gleason Ave., (15) corporate limits of Council Bluffs, (16) corporate limits of Omaha, (17) River Dr., (18) Belleview Blvd., (19) Center St., (20) Railroad Ave., (21) Corporate limits of Omaha, (22) C. R. I. & P. R. R., (23) Chandler Rd., (24) Evans St., (25) corporate limits of Omaha, (26) 44th St., (27) "Y" St., (28) C. B. & Q. R. R., (29) 48th St., (30) "Y" St., (31) 56th St., (32) "S" St., (33) 57th St., (34) "Q" St., (35) 48th St., (36) "I" St., (37) 50th St., (38) U. P. R. R., (39) corporate limits of Omaha, (40) Center St., (41) Little Papillion Creek, (42) Pacific St., (43) corporate limits of Omaha, (44) 72d St., (45) Pacific St., (46) C. & N. W. R. R., (47) Dodge St., (48) corporate limits of Omaha, (49) Lafayette Ave., (50) 63d St., (51) Western Ave., (52) 65th St., (53) Charles St., (54) 66th St., (55) Blondo St., (56) Dundee-Loveland precinct line, (57) Blondo St., (58) 84th St., (59) Maple St., (60) corporate limits of Omaha, (61) Fowler Ave., (62) 60th St., (63) corporate limits of Omaha, (64) Benson-Florence precinct line, (65) property line of Forest Lawn Cemetery, (66) County Rd., (67) Young St., (68) State St. **Outlying urbanized parts:** (69) Main St., (70) unnamed street, (71) unnamed street, (72) Park Ave., (73) Adams St., (74) Victoria Ave., (75) Parkview Blvd., (76) Pershing Ave., (77) Tinley Ave., (78) unnamed street, (79) State Hwy. 192, (80) unnamed road and unnamed road extension, (81) Lake Manawa, (82) property line of Council Bluffs Country Club, (83) I. S. Wright Rd. (State Hwy. 367), (84) corporate limits of Ralston.

NUMBER OF INHABITANTS LINCOLN URBANIZED AREA



OMAHA URBANIZED AREA

