

# NUMBER OF INHABITANTS

## Michigan

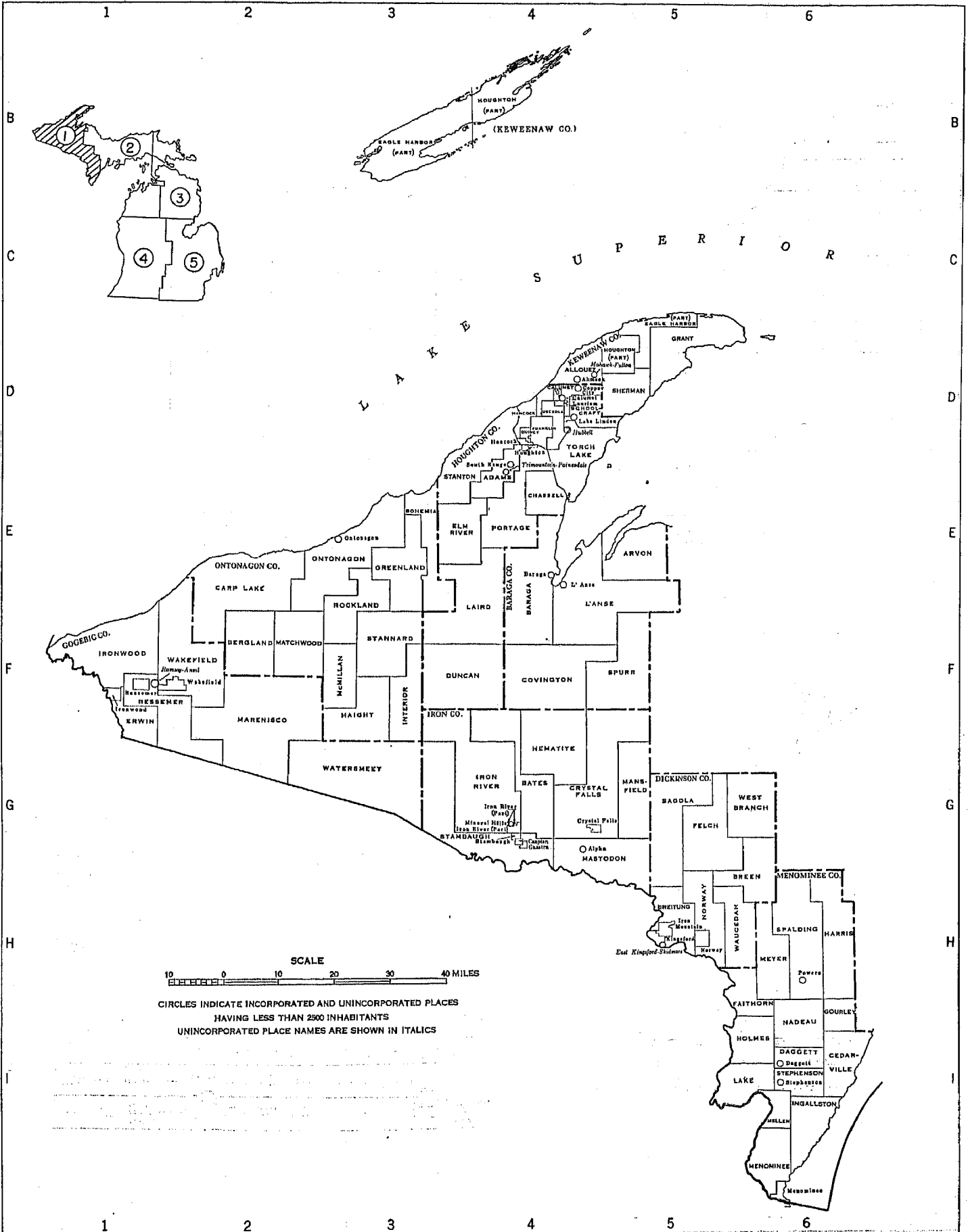
---

### LIST OF TABLES

[Page numbers listed here omit the State prefix number which appears as part of the page number for each page. The prefix for this State is 22]

Table	Page
1.—Population of Michigan, urban and rural: 1810 to 1950.....	9
2.—Population in groups of places according to size: 1950.....	9
3.—Population in groups of places according to size: 1900 to 1950.....	10
4.—Population of urban places of 10,000 or more from earliest census to 1950.....	11
5.—Area and population of counties, urban and rural: 1930 to 1950.....	13
6.—Population of counties by minor civil divisions: 1930 to 1950.....	14
7.—Population of all incorporated places and of unincorporated places of 1,000 or more: 1950 and 1940.....	22
8.—Population of cities of 5,000 or more, by wards: 1950.....	24
9.—Population of urbanized areas: 1950.....	25

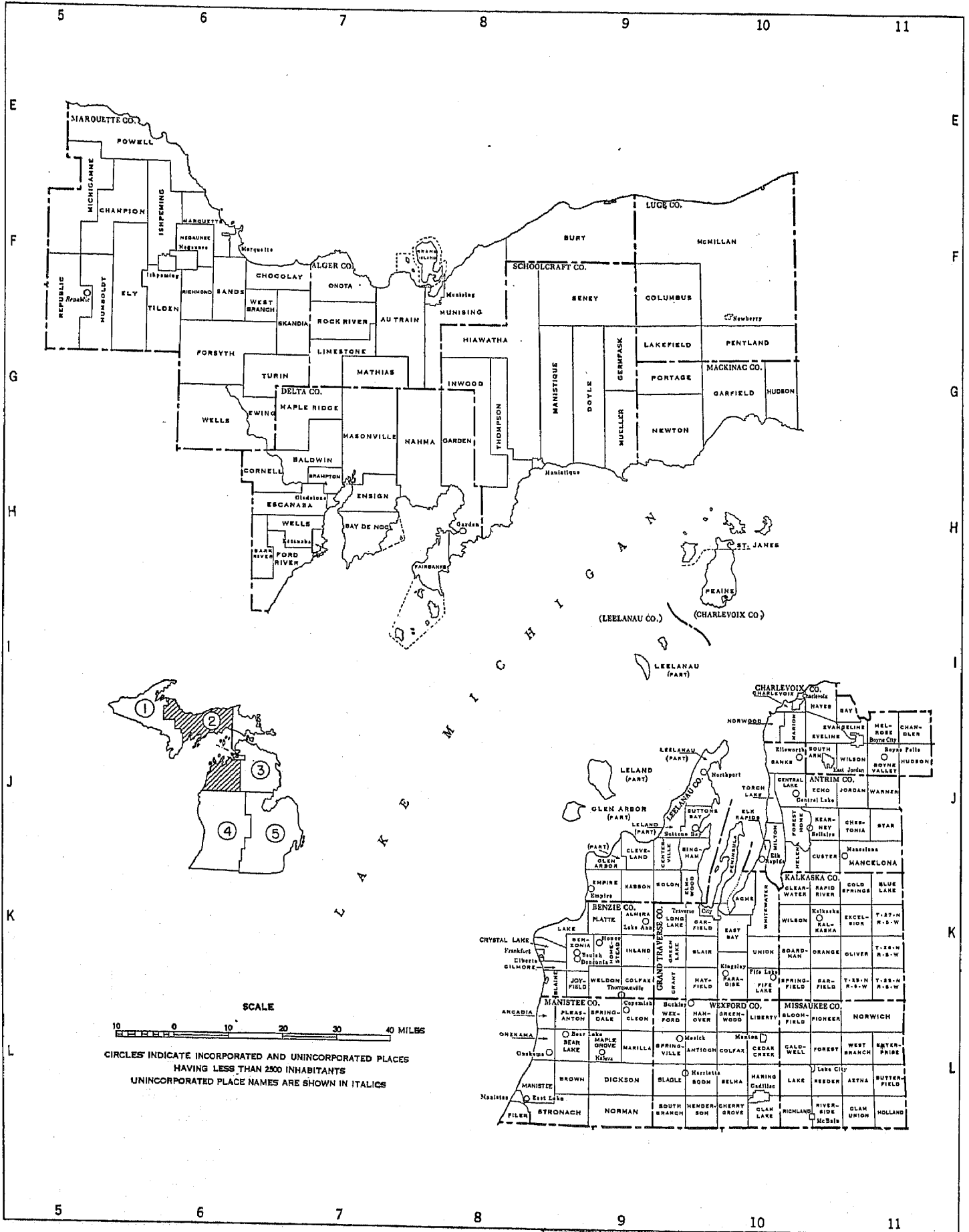
MINOR CIVIL DIVISIONS—TOWNSHIPS AND CITIES



Large-scale copies of this map may be purchased from Superintendent of Documents, U. S. Government Printing Office, Washington 25, D. C.

MICHIGAN—SECTION 2

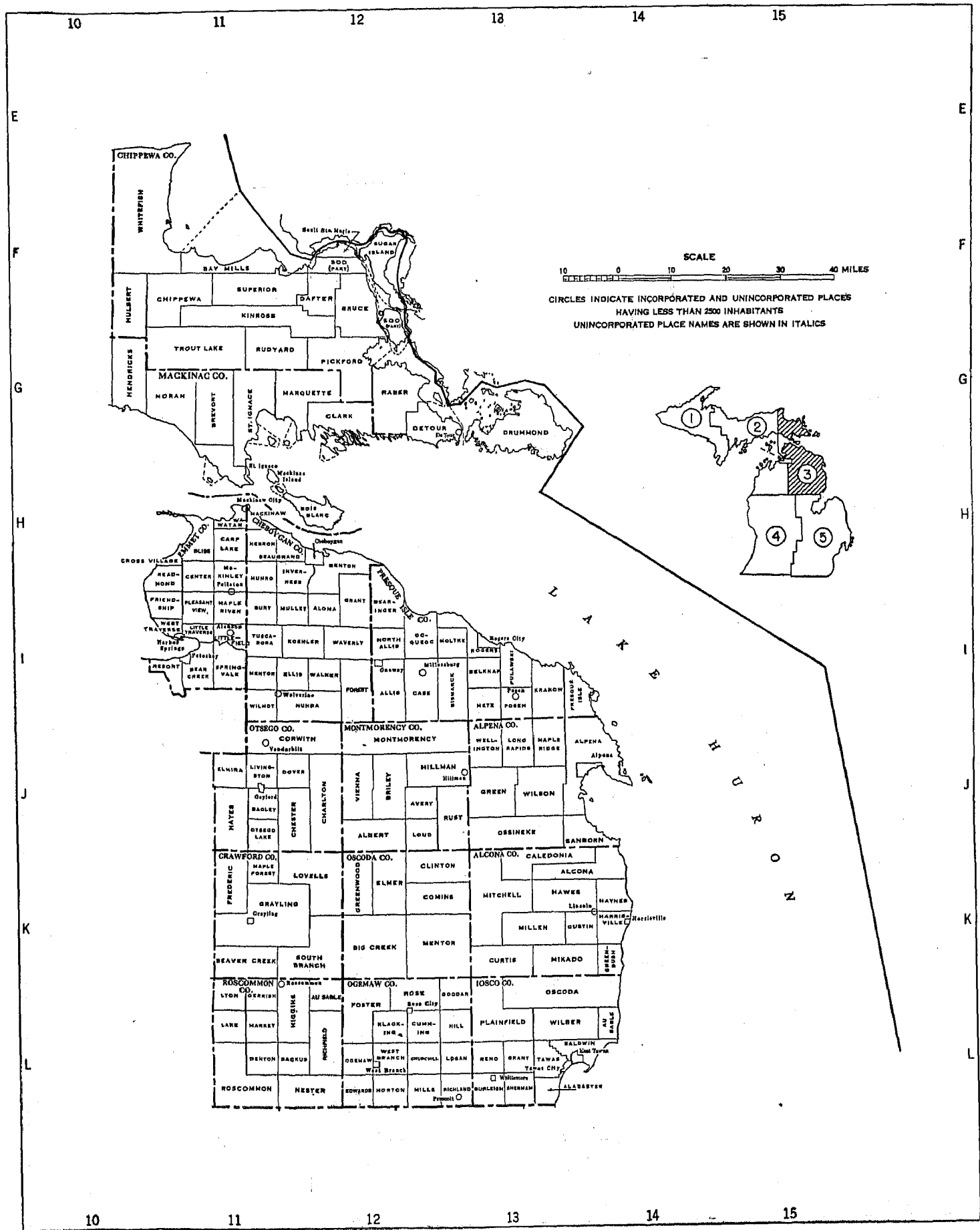
MINOR CIVIL DIVISIONS—TOWNSHIPS AND CITIES



SCALE  
 10 0 10 20 30 40 MILES

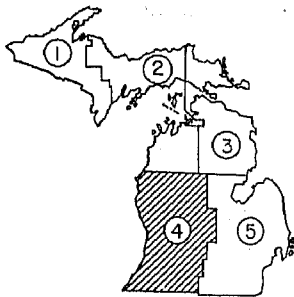
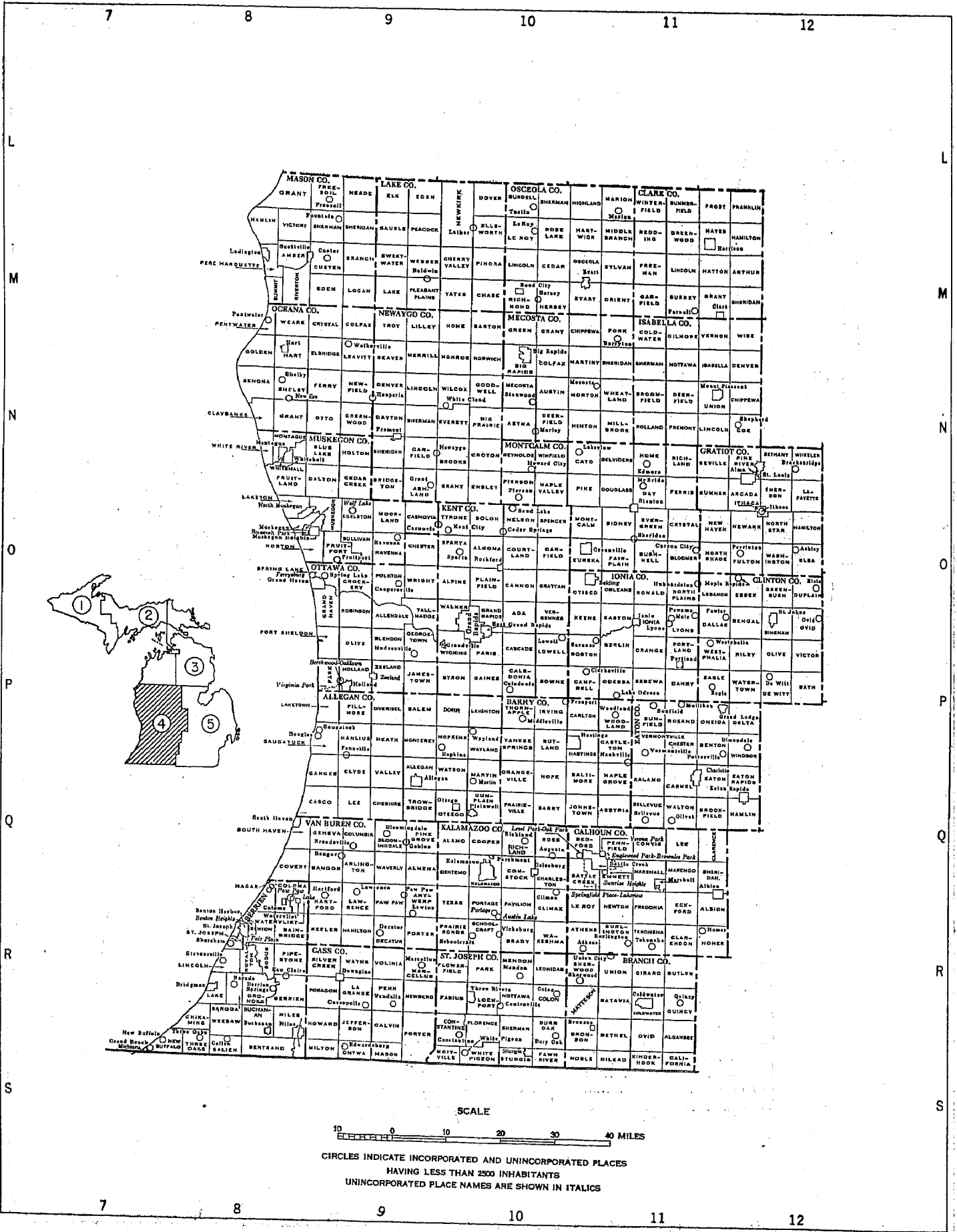
CIRCLES INDICATE INCORPORATED AND UNINCORPORATED PLACES  
 HAVING LESS THAN 2500 INHABITANTS  
 UNINCORPORATED PLACE NAMES ARE SHOWN IN ITALICS

MINOR CIVIL DIVISIONS—TOWNSHIPS AND CITIES



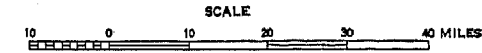
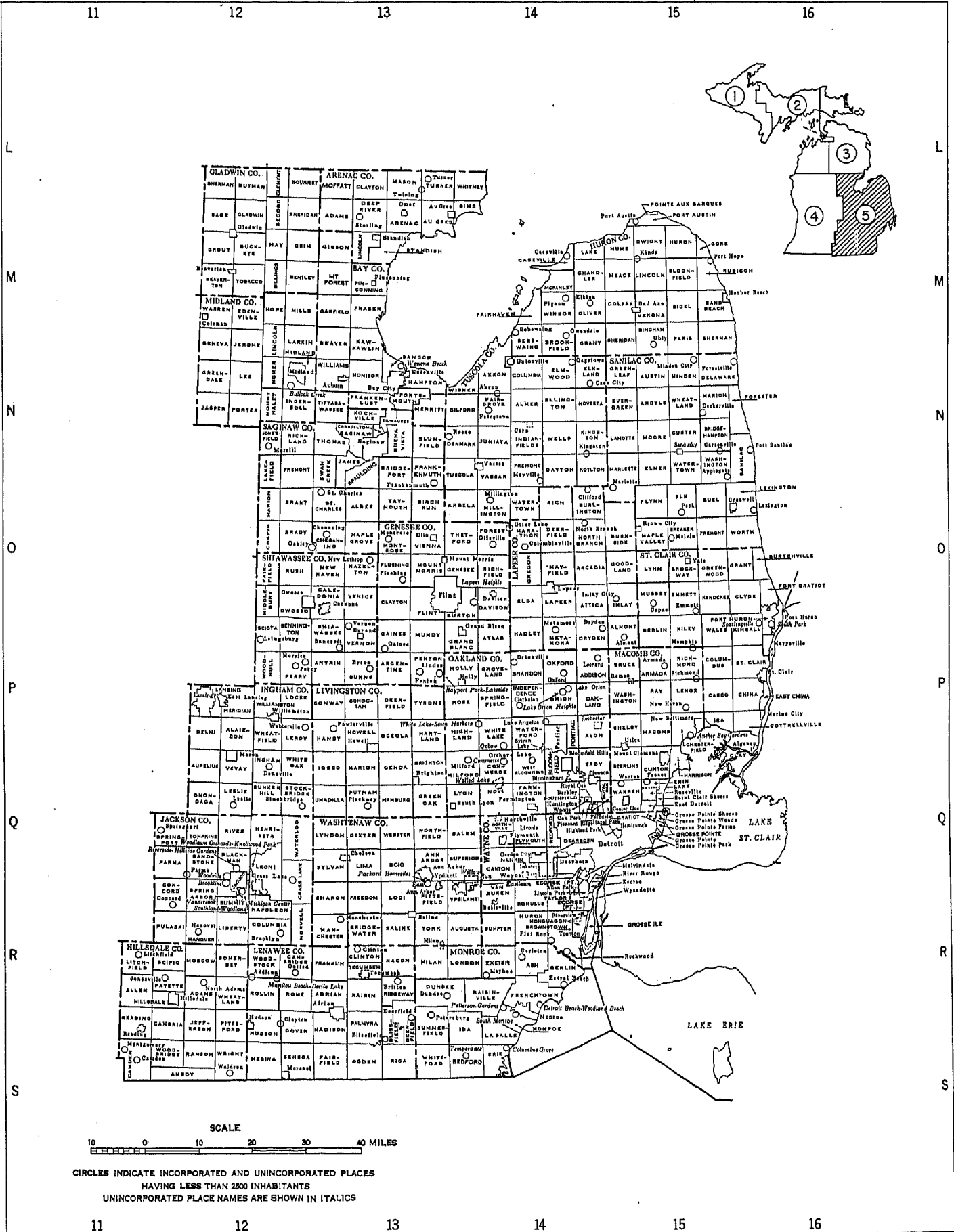
# MICHIGAN—SECTION 4

## MINOR CIVIL DIVISIONS—TOWNSHIPS AND CITIES



MICHIGAN—SECTION 5

MINOR CIVIL DIVISIONS—TOWNSHIPS AND CITIES



CIRCLES INDICATE INCORPORATED AND UNINCORPORATED PLACES  
 HAVING LESS THAN 2500 INHABITANTS  
 UNINCORPORATED PLACE NAMES ARE SHOWN IN ITALICS

# NUMBER OF INHABITANTS

22-9

Table 1.—POPULATION OF MICHIGAN, URBAN AND RURAL: 1810 TO 1950

[For description of new and old urban definitions, see text. Minus sign (—) denotes decrease. Percent not shown where base is less than 100]

Census date	The State			Urban territory				Rural territory			Percent of total	
	Population	Increase over preceding census		Number of urban places <sup>1</sup>	Population	Increase over preceding census		Population	Increase over preceding census		Urban	Rural
		Number	Percent			Number	Percent		Number	Percent		
New urban definition, 1950 (Apr. 1)	6,371,766	1,115,660	21.2	150	<sup>2</sup> 4,503,084	-----	-----	1,868,682	-----	-----	70.7	29.3
Old urban definition:												
1950 (Apr. 1).....	6,371,766	1,115,660	21.2	139	4,099,007	644,140	18.6	2,272,750	471,520	26.2	64.3	35.7
1940 (Apr. 1).....	5,256,106	413,781	8.5	125	3,454,867	162,702	4.6	1,801,239	260,989	10.9	65.7	34.3
1930 (Apr. 1).....	4,842,325	1,173,913	32.0	114	3,302,075	1,080,515	47.3	1,540,250	113,898	7.0	68.2	31.8
1920 (Jan. 1).....	3,668,412	858,239	30.5	93	2,241,560	914,516	68.9	1,426,852	-56,277	-3.8	61.1	38.9
1910 (Apr. 15).....	2,810,173	389,191	16.1	70	1,327,044	374,721	39.3	1,483,129	14,470	1.0	47.2	52.8
1900 (June 1).....	2,420,082	327,092	15.6	71	952,323	222,029	30.4	1,468,650	105,063	7.7	39.3	60.7
1890 (June 1).....	2,003,800	456,953	27.9	63	730,294	324,882	80.1	1,363,596	132,071	10.7	34.0	65.1
1880 (June 1).....	1,636,937	452,878	38.2	44	405,412	167,427	70.4	1,231,625	285,451	30.2	24.8	75.2
1870 (June 1).....	1,184,059	434,946	58.1	27	237,985	138,284	138.7	946,074	206,062	45.7	20.1	79.9
1860 (June 1).....	749,113	351,459	88.4	13	99,701	70,676	243.5	649,412	280,783	70.2	13.3	86.7
1850 (June 1).....	397,654	185,387	87.3	4	20,025	19,023	218.9	368,629	165,404	81.4	7.3	92.7
1840 (June 1).....	212,267	180,628	570.9	1	9,102	9,102	-----	203,165	171,626	542.1	4.3	95.7
1830 (June 1).....	<sup>3</sup> 31,639	22,743	255.7	-----	-----	-----	-----	31,639	22,743	255.7	-----	100.0
1820 (Aug. 7).....	<sup>3</sup> 8,896	4,134	86.8	-----	-----	-----	-----	8,896	4,134	86.8	-----	100.0
1810 (Aug. 6).....	<sup>3</sup> 4,762	-----	-----	-----	-----	-----	-----	4,762	-----	-----	-----	100.0

<sup>1</sup> According to the new urban definition, the urban population comprises persons residing in urban territory but not necessarily in an urban place, which is defined as an incorporated place of 2,500 or more, or an unincorporated place of 2,500 or more located outside an urbanized area. Under the old definition, incorporated places of 2,500 or more and places urban under special rule are classified as urban places. There were no places urban under special rule in Michigan.

<sup>2</sup> Includes 345,187 persons in urban territory outside of urban places.

<sup>3</sup> Population refers to Michigan Territory as constituted at time census was taken. Boundaries changed in 1816, 1818, 1834, and 1836.

Table 2.—POPULATION IN GROUPS OF PLACES ACCORDING TO SIZE: 1950

[Percent not shown where less than 0.1]

Type of area and size of place	Number of places	Population	Percent of total population	Percent of total	Type of area and size of place	Number of places	Population	Percent of total population	Percent of total
<b>The State</b> .....	-----	6,371,766	100.0	-----					
<b>Urban, total</b> .....	(1)	4,503,084	70.7	100.0	<b>Urban, total—Con.</b>				
<b>Within urbanized areas</b> .....		3,585,514	56.3	79.6	<b>Outside urbanized areas</b> .....	106	917,570	14.4	20.4
Central cities, total.....	8	2,554,087	40.1	60.7	Places of 50,000 or more.....	2	103,611	1.6	2.3
Cities of 1,000,000 or more.....	1	1,849,568	29.0	41.1	Places of 25,000 to 50,000.....	3	132,042	2.1	2.9
Cities of 500,000 to 1,000,000.....	-----	-----	-----	-----	Places of 10,000 to 25,000.....	21	306,150	4.8	6.8
Cities of 250,000 to 500,000.....	-----	-----	-----	-----	Places of 5,000 to 10,000.....	28	193,732	3.0	4.3
Cities of 100,000 to 250,000.....	2	339,658	5.3	7.5	Places of 2,500 to 5,000.....	62	181,435	2.8	4.0
Cities of 50,000 to 100,000.....	4	316,432	5.0	7.0	<b>Rural, total</b> .....		1,868,682	29.3	100.0
Cities under 50,000.....	1	48,429	0.8	1.1	Places under 2,500.....	373	361,362	5.7	10.3
<b>Urban fringes, total</b> .....		1,031,427	16.2	22.0	Places of 2,000 to 2,500.....	30	67,375	1.1	3.6
Incorporated places of 2,500 or more.....	36	686,240	10.8	15.2	Places of 1,500 to 2,000.....	54	92,913	1.5	5.0
Incorporated places of 50,000 to 100,000.....	1	94,994	1.5	2.1	Places of 1,000 to 1,500.....	73	88,425	1.4	4.7
Incorporated places of 25,000 to 50,000.....	6	232,477	3.6	5.2	Places under 1,000.....	216	112,049	1.8	6.0
Incorporated places of 10,000 to 25,000.....	16	272,992	4.3	6.1	<b>Other rural territory</b> .....		1,507,320	23.7	80.7
Incorporated places of 5,000 to 10,000.....	10	74,344	1.2	1.7					
Incorporated places of 2,500 to 5,000.....	3	11,433	0.2	0.3	<b>Urbanized areas, total</b> .....	9	3,585,514	56.3	100.0
Incorporated places under 2,500.....	11	15,937	0.3	0.4	Areas of 1,000,000 or more.....	1	2,659,398	41.7	74.2
Incorporated places of 2,000 to 2,500.....	3	6,771	0.1	0.2	Areas of 500,000 to 1,000,000.....	-----	-----	-----	-----
Incorporated places of 1,500 to 2,000.....	-----	-----	-----	-----	Areas of 250,000 to 500,000.....	-----	-----	-----	-----
Incorporated places of 1,000 to 1,500.....	6	7,441	0.1	0.2	Areas of 100,000 to 250,000.....	6	684,995	10.4	18.5
Incorporated places under 1,000.....	2	1,725	-----	-----	Areas of 50,000 to 100,000.....	3	261,150	4.1	7.3
Unincorporated territory.....	-----	329,250	5.2	7.3					

<sup>1</sup> There were 150 places of 2,500 or more.

Table 3.—POPULATION IN GROUPS OF PLACES ACCORDING TO SIZE: 1900 TO 1950

Subject and class of place	1950		1940	1930	1920	1910	1900
	New urban definition	Old urban definition					
<b>NUMBER OF PLACES</b>							
Urban territory.....	161	139	125	114	93	79	71
Places of 2,500 or more.....	150	139	125	114	93	79	71
Places of 1,000,000 or more.....	1	1	1	1	1	1	1
Places of 500,000 to 1,000,000.....							
Places of 250,000 to 500,000.....					1		
Places of 100,000 to 250,000.....	2	2	2	2	1	1	1
Places of 50,000 to 100,000.....	7	7	6	8	3	1	1
Places of 25,000 to 50,000.....	10	10	9	6	9	6	3
Places of 10,000 to 25,000.....	37	35	25	23	14	15	14
Places of 5,000 to 10,000.....	38	37	35	32	32	24	22
Places of 2,500 to 5,000.....	55	47	47	42	33	31	30
Places under 2,500.....	11						
Rural territory.....	373	347	350	361	357	357	311
Places of 1,000 to 2,500.....	157	129	118	111	100	107	105
Places under 1,000.....	216	218	232	250	251	250	206
<b>Cumulative summary:</b>							
Places of 1,000,000 or more.....	1	1	1	1			
Places of 500,000 or more.....	1	1	1	1	1		
Places of 250,000 or more.....	1	1	1	1	1	1	1
Places of 100,000 or more.....	3	3	3	3	2	2	1
Places of 50,000 or more.....	10	10	9	11	5	3	2
Places of 25,000 or more.....	20	20	18	17	14	9	5
Places of 10,000 or more.....	57	55	43	40	28	24	19
Places of 5,000 or more.....	95	92	78	72	60	48	41
Places of 2,500 or more.....	150	139	125	114	93	79	71
<b>POPULATION</b>							
Urban territory.....	4,503,084	4,099,007	3,454,867	3,302,075	2,241,560	1,327,044	952,323
Places of 2,500 or more.....	4,157,897	4,099,007	3,454,867	3,302,075	2,241,560	1,327,044	952,323
Places of 1,000,000 or more.....	1,849,568	1,849,568	1,623,452	1,508,602			
Places of 500,000 to 1,000,000.....					993,678		
Places of 250,000 to 500,000.....	339,658	339,658	315,835	325,084	137,034	465,706	285,704
Places of 100,000 to 250,000.....	515,037	515,037	396,604	493,598	210,829	112,671	87,665
Places of 50,000 to 100,000.....	413,548	413,548	356,880	218,901	372,480	50,510	95,153
Places of 25,000 to 50,000.....	570,142	554,616	353,400	327,343	179,991	211,082	212,890
Places of 10,000 to 25,000.....	268,076	201,916	240,333	213,702	225,470	203,817	168,649
Places of 5,000 to 10,000.....	192,898	164,664	168,303	154,695	121,472	160,749	112,362
Places of 2,500 to 5,000.....	345,187					116,540	
Other urban territory.....							
Rural territory.....	1,868,682	2,272,759	1,801,239	1,540,250	1,426,852	1,483,129	1,468,659
Places of 1,000 to 2,500.....	248,713	207,773	182,242	171,380	104,040	157,040	161,544
Places under 1,000.....	112,049	114,374	116,560	122,930	122,595	128,900	109,905
Other rural territory.....	1,507,320	1,950,612	1,502,747	1,245,931	1,140,208	1,197,174	1,207,120
<b>Cumulative summary:</b>							
Places of 1,000,000 or more.....	1,849,568	1,849,568	1,623,452	1,508,602			
Places of 500,000 or more.....	1,849,568	1,849,568	1,623,452	1,508,602	993,678		
Places of 250,000 or more.....	2,189,226	2,189,226	1,939,287	1,893,740	1,131,312	465,706	285,704
Places of 100,000 or more.....	2,704,263	2,704,263	2,335,951	2,387,344	1,342,141	678,387	285,704
Places of 50,000 or more.....	3,117,811	3,117,811	2,602,831	2,606,336	1,714,621	830,920	373,269
Places of 25,000 or more.....	3,606,953	3,672,427	3,046,231	2,933,078	1,894,612	1,043,746	468,422
Places of 10,000 or more.....	3,965,029	3,934,343	3,286,564	3,147,380	2,120,088	1,210,495	830,951
Places of 5,000 or more.....	4,157,897	4,099,007	3,454,867	3,302,075	2,241,560	1,327,044	952,323
Places of 2,500 or more.....							
<b>PERCENT OF TOTAL POPULATION</b>							
Urban territory.....	70.7	64.3	65.7	68.2	61.1	47.2	39.3
Places of 2,500 or more.....	65.3	64.3	65.7	68.2	61.1	47.2	39.3
Places of 1,000,000 or more.....	20.0	29.0	30.9	32.4			
Places of 500,000 to 1,000,000.....					27.1		
Places of 250,000 to 500,000.....	5.3	5.3	0.0	6.7	3.8	16.0	11.8
Places of 100,000 to 250,000.....	8.1	8.1	7.5	10.2	5.7	4.0	3.6
Places of 50,000 to 100,000.....	6.5	6.5	6.8	4.5	10.2	1.8	3.9
Places of 25,000 to 50,000.....	9.1	8.7	6.7	6.8	4.9	7.3	8.8
Places of 10,000 to 25,000.....	4.2	4.1	4.6	4.4	6.1	5.9	6.6
Places of 5,000 to 10,000.....	3.0	2.6	3.2	3.2	3.3	4.1	4.6
Other urban territory.....	5.4						
Rural territory.....	29.3	35.7	34.3	31.8	38.9	52.8	60.7
Places of 1,000 to 2,500.....	3.9	3.3	3.5	3.5	4.5	5.6	6.3
Places under 1,000.....	1.8	1.8	2.2	2.5	3.3	4.6	4.5
Other rural territory.....	23.7	30.6	28.6	25.7	31.1	42.6	49.9
<b>Cumulative summary:</b>							
Places of 1,000,000 or more.....	29.0	29.0	30.9	32.4			
Places of 500,000 or more.....	29.0	29.0	30.9	32.4	27.1		
Places of 250,000 or more.....	34.4	34.4	36.9	39.1	30.6	16.0	11.8
Places of 100,000 or more.....	42.4	42.4	44.4	49.3	30.6	20.6	11.8
Places of 50,000 or more.....	48.9	48.9	51.2	53.6	40.7	22.4	15.4
Places of 25,000 or more.....	58.0	57.0	57.0	60.6	51.6	29.0	10.3
Places of 10,000 or more.....	62.2	61.7	62.5	65.0	57.8	37.1	28.1
Places of 5,000 or more.....	65.3	64.3	65.7	68.2	61.1	47.2	39.3
Places of 2,500 or more.....							





Table 4.—POPULATION OF URBAN PLACES OF 10,000 OR MORE FROM EARLIEST CENSUS TO 1950—Con.

Table with columns for urban place and census year, population, and increase over preceding census (Number and Percent). Rows are grouped by urban place, including Livonia city, Marquette city, Menominee city, Midland city, Monroe city, Mount Clemens city, Mount Pleasant city, Muskegon city, Muskegon city—Con., Muskegon Heights city, Niles city, Owasco city, Pontiac city, Port Huron city, River Rouge city, Roseville village, Royal Oak city—Con., Saginaw city, St. Clair Shores village, St. Joseph city, Sault Ste. Marie city, Springfield Place-Lakeview (uninc.), Traverse City, Willow Run (uninc.), Wyandotte city, and Ypsilanti city.

1 Not returned separately.







Table 6.—POPULATION OF COUNTIES BY MINOR CIVIL DIVISIONS: 1930 TO 1950—Con.

Table with 12 columns: County and minor civil division, 1950, 1940, 1930, County and minor civil division, 1950, 1940, 1930, County and minor civil division, 1950, 1940, 1930. Rows include counties like Clinton, Crawford, Delta, Dickinson, Eaton, Emmet, Grand Traverse, and Houghton, with their respective township and village populations.

1 DICKINSON.—Kingsford village incorporated as a city and made independent of Breitung township in 1947.
2 EATON.—Part of Hamlin township annexed to Eaton Rapids city in 1940. Part of Oneda township annexed to Grand Ledge city in 1947.
3 GRAND TRAVERSE.—Parts of East Bay and Garfield townships annexed to Traverse City in 1948.
4 GRATIOT.—Part of Pine River township annexed to St. Louis city in 1947.









Table 6.—POPULATION OF COUNTIES BY MINOR CIVIL DIVISIONS: 1930 TO 1950—Con.

Table with 12 columns: County and minor civil division, 1950, 1940, 1930, County and minor civil division, 1950, 1940, 1930, County and minor civil division, 1950, 1940, 1930. Rows include Wayne County (Hamtramck, Highland Park, Euron, etc.), Wayne County (Redford, River Rouge, Romulus, etc.), and Wexford County (Clam Lake, Colfax, Greenwood, etc.).

36 WAYNE.—For footnote, see preceding page.

Table 7.—POPULATION OF ALL INCORPORATED PLACES AND OF UNINCORPORATED PLACES OF 1,000 OR MORE: 1950 AND 1940

"Uninc." designates an unincorporated place. Figures for 1940 not available for unincorporated places and places incorporated since April 1, 1940. Asterisk (\*) denotes an incorporated place under 2,500 located in an urbanized area. Specific unincorporated places inside urbanized areas not separately identified and therefore not listed in this table. For 1930 population of incorporated places, see table G.

Large table with 12 columns: City, village, or unincorporated place, County, 1950, 1940, City, village, or unincorporated place, County, 1950, 1940, City, village, or unincorporated place, County, 1950, 1940. Rows include Addison, Adrian, Ahmeek, Akron, Alanson, Albion, Algonac, Allegan, Allen Park, Alma, Almont, Alpena, Alpha, Anchor Bay Gardens, Ann Arbor, Applegate, Armada, Ashley, Athens, Auburn, Au Gres, Augusta, Austin Lake, Bad Axe, Baldwin, Bancroft, Bangor, Baraga, Baroda, Barryton, Battle Creek, Bay City, Bayport Park-Lakeside, Bear Lake, Beaverton, Beechwood-Oaklawn, Belding, Bellaire, Belleville, Bellevue, Benton Harbor, Benton Heights, Benzonia, Berkeley, Berrien Springs, Bessemer, Beulah, Big Rapids, Birmingham, Bristlefield, Bloomfield Hills, Bloomingdale, Boyne City, Boyne Falls, Breckenridge, Bredford, Bridgman, Brighton, Bronson, Brookline, Brooklyn, Brown City, Buchanan, Buckley, Bullock Creek, Burlington, Burr Oak, Byron, Cadillac, Caledonia, Calumet, Camden, Capac, Carleton, Caro, Carson City, Carsonville, Caseville, Casnovia, Caspian, Cass City, Cassopolis, Cedar Springs, Center Line, Central Lake, Centreville, Charlevoix, Charlotte, Cheboygan, Chelsea, Chesaning, Clare, Clarkston, Clarksville, Clawson, Clayton, Clifford, Climax, Clinton, Clio, Coldwater, Coleman, Coloma, Colon, Columbiaville, Columbus Grove, Commerce, Concord, Constantine, Coopersville, Copenish, Copper City, Corunna, Crosswell, Crystal Falls, Custer, Dagsgett, Dansville, Davison, Dearborn, Decatur, Deckerville, Deerfield, De Tour, Detroit, Detroit Beach-Woodland Beach, Do Witt, Dexter, Dimondale, Douglas, Dowagiac, Dryden, Dundee, Durand, Eagle, East Ann Arbor, East Detroit, East Grand Rapids, East Jordan, East Kingsford-Skidmore, East Lake, East Lansing, Eastlawn, East Tawas, Eaton Rapids, Eau Claire, Ecorse, Edmore, Edwardsburg, Elberta, Elk Rapids, Elkton, Ellsworth, Elsie, Emmett, Empire, Englewood Park-Brownlee Park, Escanaba, Essexville, Estrel Beach, Ewart, Fairgrove, Fair Plain, Farmington, Farwell, Fennville, Fenton, Ferndale, Ferrysburg, File Lake, Iron, Mason, Menominee, Ingham, Genesee, Wayne, Van Buren, Sanilac, Van Buren, Sanilac, Chippewa, Iron, Monroe, Washtenaw, Clinton, Eaton, Allegan, Cass, Lapeer, Monroe, Shiawassee, Clinton, Washtenaw, Macomb, Kent, Charlevoix, Dickinson, Manistee, Ingham, Washtenaw, Iosco, Eaton, Berrien, Huron, Montcalm, Cass, Benzie, Antrim, Huron, Sanilac, Antrim, Clinton, St. Clair, Leelanau, Calhoun, Delta, Bay, Monroe, Osceola, Tuscola, Berrien, Oakland, Clare, Algonac, Genesee, Oakland, Grand Traverse.

1 De Tour returned in 1940 as Detour.



Table 7.—POPULATION OF ALL INCORPORATED PLACES AND OF UNINCORPORATED PLACES OF 1,000 OR MORE: 1950 AND 1940—Con.

City, village, or unincorporated place	County	1950	1940	City, village, or unincorporated place	County	1950	1940	City, village, or unincorporated place	County	1950	1940
Pottersville.....	Eaton.....	624	547	Sheridan.....	Montcalm.....	535	542	Union City.....	(Branch.....)	1,564	1,380
Powers.....	Menominee.....	510	258	Sherwood.....	Branch.....	362	281	Unionville.....	Tuscola.....	531	500
Prescott.....	Ogemaw.....	281	.....	Shoreham.....	Berrien.....	301	225	Utica.....	Macomb.....	1,196	1,022
Quincy.....	Branch.....	1,527	1,333	South Haven.....	Van Buren.....	5,629	4,745	Vandalia.....	Cass.....	360	.....
Ramsay-Anvil (uninc.).....	Gogebic.....	1,460	.....	Southland-Woodland (uninc.).....	Jackson.....	2,425	.....	Vanderbilt.....	Otsego.....	410	405
Ravenna.....	Muskegon.....	551	451	South Lyon.....	Oakland.....	1,312	1,017	Vandercook (uninc.).....	Jackson.....	3,190	.....
Reading.....	Hillsdale.....	1,125	1,059	South Monroe (uninc.).....	Monroe.....	2,275	.....	Yassar.....	Tuscola.....	2,530	2,154
Read City.....	Oscoda.....	2,241	1,845	South Park (uninc.).....	St. Clair.....	2,301	.....	Vermontville.....	Eaton.....	707	564
Reese.....	Tuscola.....	632	509	South Range.....	Houghton.....	712	918	Vernon.....	Shiawassee.....	678	507
Republic (uninc.).....	Marquette.....	1,092	.....	Sparlingville (uninc.).....	St. Clair.....	1,393	.....	Verona Park (uninc.).....	Calhoun.....	1,342	.....
Richland.....	Kalamazoo.....	389	327	Sparta.....	Kent.....	2,327	1,945	Vicksburg.....	Kalamazoo.....	2,171	1,774
Richmond.....	Macomb.....	2,025	1,722	Springfield Place-Lakeview (uninc.).....	Calhoun.....	13,181	.....	Virginia Park (uninc.).....	Ottawa.....	2,747	.....
River Rouge.....	Wayne.....	20,549	17,008	Spring Lake.....	Ottawa.....	1,824	1,320	Wakefield.....	Gogebic.....	3,344	3,591
Riverside-Hillside Gardens (uninc.).....	Jackson.....	1,012	.....	Springport.....	Jackson.....	598	502	Waldron.....	Hillsdale.....	427	424
Riverview*.....	Wayne.....	1,432	804	Stambaugh.....	Iron.....	1,909	2,081	Walkerville.....	Oceana.....	233	250
Rockhater.....	Oakland.....	4,270	3,769	Standish.....	Arenac.....	1,186	981	Walled Lake (uninc.).....	Oakland.....	2,788	.....
Rockford.....	Kent.....	1,937	1,773	Stanton.....	Montcalm.....	1,123	908	Warren*.....	Macomb.....	727	582
Rockwood.....	Wayne.....	1,044	1,147	Stanton.....	Meosta.....	189	182	Waterville.....	Berrien.....	1,327	1,103
Rogers City.....	Presque Isle.....	3,873	3,072	Stephenson.....	Menominee.....	791	612	Wayland.....	Allagan.....	1,501	1,005
Romeo.....	Macomb.....	2,985	2,627	Sterling.....	Arenac.....	444	350	Wayne.....	Wayne.....	9,400	4,223
Roosevelt Park*.....	Muskegon.....	1,254	.....	Stevensville.....	Berrien.....	480	382	Webberville.....	Ingham.....	600	503
Rosecommon.....	Rosecommon.....	877	619	Stockbridge.....	Ingham.....	1,098	852	Wenona Beach (uninc.).....	Bay.....	1,205	.....
Rose City.....	Ogemaw.....	446	355	Sturgis.....	St. Joseph.....	7,785	7,214	West Branch.....	Ogemaw.....	2,098	1,002
Roseville.....	Macomb.....	15,816	9,023	Sunfield.....	Eaton.....	400	348	Westphalia.....	Clinton.....	459	380
Royal Oak.....	Oakland.....	46,898	25,087	Sunrise Heights (uninc.).....	Calhoun.....	1,094	.....	White Cloud.....	Newaygo.....	977	811
Saginaw.....	Saginaw.....	92,018	82,704	Suttons Bay.....	Leelanau.....	485	470	Whitehall.....	Muskegon.....	1,810	1,407
St. Charles.....	Saginaw.....	1,460	1,300	Sylvan Lake*.....	Oakland.....	1,105	1,041	White Lake-Seven Harbors (uninc.).....	Oakland.....	1,385	.....
St. Clair.....	St. Clair.....	4,098	3,471	Tawas City.....	Iosco.....	1,441	1,075	White Pigeon.....	St. Joseph.....	1,113	1,017
St. Clair Shores.....	Macomb.....	10,823	10,405	Tecumseh.....	Lenawee.....	4,020	2,921	Whittemore.....	Iosco.....	452	420
St. Ignace.....	Mackinac.....	2,946	2,609	Tokonsha.....	Calhoun.....	647	636	Williamston.....	Ingham.....	2,051	1,704
St. Johns.....	Clinton.....	4,954	4,422	Temperance (uninc.).....	Monroe.....	1,062	.....	Willow Run (uninc.).....	Washtenaw.....	11,365	.....
St. Joseph.....	Berrien.....	10,223	8,963	Thompsonville.....	Benzie.....	313	324	Wolf Lake (uninc.).....	Muskegon.....	1,501	.....
St. Louis.....	Crawford.....	3,347	3,089	Three Oaks.....	Berrien.....	1,572	1,351	Wolverine.....	Choboygan.....	318	257
Saline.....	Washtenaw.....	1,533	1,227	Three Rivers.....	St. Joseph.....	6,785	6,710	Woodland.....	Barry.....	410	402
Sand Lake.....	Kent.....	394	365	Traverse City.....	Grand Traverses.....	16,974	14,455	Woodlawn Orchards-Knollwood Park (uninc.).....	Jackson.....	4,035	.....
Sandusky.....	Sanilac.....	1,819	1,512	Trimountain-Painesdale (uninc.).....	Houghton.....	1,300	.....	Woodville (uninc.).....	Jackson.....	1,026	.....
Saranac.....	Ionia.....	885	840	Trenton.....	Wayne.....	6,222	5,284	Wyandotte.....	Wayne.....	36,846	30,618
Saugatuck.....	Allegan.....	770	628	Turner.....	Arenac.....	193	182	Yale.....	St. Clair.....	1,641	1,480
Sault Ste. Marie.....	Chippewa.....	17,912	15,847	Tustin.....	Oscoda.....	220	232	Ypsilanti.....	Washtenaw.....	18,302	12,121
Schoolcraft.....	Kalamazoo.....	1,078	823	Twining.....	Arenac.....	106	178	Zeeland.....	Ottawa.....	3,075	3,007
Scottville.....	Mason.....	1,142	1,162	Uby.....	Huron.....	743	507				
Sobewaing.....	Huron.....	1,011	1,508								
Shelby.....	Oceana.....	1,500	1,307								
Shepherd.....	Isabella.....	899	852								

Table 8.—POPULATION OF CITIES OF 5,000 OR MORE, BY WARDS: 1950

[Other incorporated places of more than 5,000 (Adrian, Alpena, Battle Creek, Berkley, Big Rapids, Birmingham, Center Line, Clawson, Dearborn, East Detroit, East Lansing, Ecorse, Escanaba, Ferndale, Garden City, Grosse Pointe, Grosse Pointe Farms, Hamtramck, Hazel Park, Highland Park, Ironwood, Kalamazoo, Kinesford, Lincoln Park, Livonia, Manistee, Manistique, Monroe, Mount Clemens, Mount Pleasant, Muskegon, Oak Park, Plymouth, Pontiac, Port Huron, River Rouge, Royal Oak, St. Joseph, Sault Ste. Marie, Traverse City, Wyandotte, Ypsilanti cities; and Allen Park, Grosse Pointe Park, Grosse Pointe Woods, Inkster, Roseville, St. Clair Shores, Trenton, Wayne villages) have no wards.

City and ward	Population	City and ward	Population	City and ward	Population	City and ward	Population
<b>Albion.....</b>	<b>10,406</b>	<b>Bay City—Con.</b>		<b>Cheboygan.....</b>	<b>5,687</b>	<b>Detroit—Con.</b>	
Ward 1.....	2,017	Ward 5.....	6,829	Ward 1.....	153	Ward 16.....	172,642
Ward 2.....	1,675	Ward 6.....	6,705	Ward 2.....	1,820	Ward 17.....	67,677
Ward 3.....	1,622	Ward 7.....	4,982	Ward 3.....	1,163	Ward 18.....	70,508
Ward 4.....	1,273	Ward 8.....	5,378	Ward 4.....	1,690	Ward 19.....	54,635
Ward 5.....	2,022	Ward 9.....	8,344	Ward 5.....	855	Ward 20.....	63,439
Ward 6.....	1,392					Ward 21.....	294,825
<b>Alma.....</b>	<b>8,341</b>	<b>Benton Harbor.....</b>	<b>18,769</b>	<b>Coldwater.....</b>	<b>8,594</b>	Ward 22.....	278,277
Ward 1.....	2,850	Ward 1.....	3,921	Ward 1.....	2,120	<b>Dowagiac.....</b>	<b>6,542</b>
Ward 2.....	2,937	Ward 2.....	4,483	Ward 2.....	2,523	Ward 1.....	2,300
Ward 3.....	1,048	Ward 3.....	6,400	Ward 3.....	2,115	Ward 2.....	1,678
Ward 4.....	1,500	Ward 4.....	3,065	Ward 4.....	1,830	Ward 3.....	2,695
<b>Ann Arbor.....</b>	<b>48,251</b>	<b>Buchanan.....</b>	<b>5,224</b>	<b>Detroit.....</b>	<b>1,849,568</b>	<b>East Grand Rapids.....</b>	<b>6,403</b>
Ward 1.....	5,629	Ward 1.....	1,452	Ward 1.....	70,536	Ward 1.....	308
Ward 2.....	7,784	Ward 2.....	1,245	Ward 2.....	42,979	Ward 2.....	3,322
Ward 3.....	6,266	Ward 3.....	2,527	Ward 3.....	32,809	Ward 3.....	2,213
Ward 4.....	5,880	<b>Cadillac.....</b>	<b>10,425</b>	Ward 4.....	35,654	<b>Flint.....</b>	<b>163,143</b>
Ward 5.....	1,537	Ward 1.....	3,473	Ward 5.....	44,233	Ward 1.....	21,045
Ward 6.....	8,940	Ward 2.....	3,265	Ward 6.....	48,273	Ward 2.....	18,362
Ward 7.....	12,806	Ward 3.....	2,303	Ward 7.....	20,824	Ward 3.....	17,366
<b>Bay City.....</b>	<b>52,523</b>	Ward 4.....	1,384	Ward 8.....	68,697	Ward 4.....	17,366
Ward 1.....	6,477	<b>Charlotte.....</b>	<b>6,606</b>	Ward 9.....	97,187	Ward 5.....	13,973
Ward 2.....	3,105	Ward 1.....	1,042	Ward 10.....	59,806	Ward 6.....	17,036
Ward 3.....	6,021	Ward 2.....	1,833	Ward 11.....	26,720	Ward 7.....	17,766
Ward 4.....	4,622	Ward 3.....	1,648	Ward 12.....	75,540	Ward 8.....	20,198
		Ward 4.....	2,033	Ward 13.....	86,723	Ward 9.....	18,016
				Ward 14.....	76,055		
				Ward 15.....	61,628		

NUMBER OF INHABITANTS

Table 8.—POPULATION OF CITIES OF 5,000 OR MORE, BY WARDS: 1950—Con.

City and ward	Population	City and ward	Population	City and ward	Population	City and ward	Population
<b>Grand Haven</b> .....	9, 536	<b>Iron Mountain—Con.</b>		<b>Marquette—Con.</b>		<b>Owosso</b> .....	15, 948
Ward 1.....	1, 232	Ward 3.....	1, 242	Ward 4.....	2, 426	Ward 1.....	2, 521
Ward 2.....	1, 580	Ward 4.....	2, 217	Ward 5.....	4, 780	Ward 2.....	3, 063
Ward 3.....	2, 263	Ward 5.....	2, 939	<b>Marshall</b> .....	5, 777	Ward 3.....	3, 707
Ward 4.....	1, 493	<b>Ishpeming</b> .....	8, 962	Ward 1.....	1, 260	Ward 4.....	3, 050
Ward 5.....	2, 008	Ward 1.....	502	Ward 2.....	1, 482	Ward 5.....	3, 601
<b>Grand Rapids</b> .....	176, 515	Ward 2.....	820	Ward 3.....	1, 803	<b>Petoskey</b> .....	6, 468
Ward 1.....	42, 709	Ward 3.....	1, 581	Ward 4.....	1, 232	Ward 1.....	1, 323
Ward 2.....	58, 821	Ward 4.....	1, 332	<b>Melvindale</b> .....	9, 483	Ward 2.....	1, 007
Ward 3.....	74, 985	Ward 5.....	1, 030	Ward 1.....	2, 820	Ward 3.....	1, 039
<b>Greenville</b> .....	6, 668	Ward 6.....	1, 376	Ward 2.....	3, 247	Ward 4.....	1, 500
Ward 1.....	1, 721	Ward 7.....	346	Ward 3.....	3, 410	<b>Saginaw</b> .....	92, 918
Ward 2.....	2, 616	Ward 8.....	577	<b>Menominee</b> .....	11, 151	Ward 1.....	6, 575
Ward 3.....	2, 331	Ward 9.....	750	Ward 1.....	1, 180	Ward 2.....	2, 986
<b>Hancock</b> .....	5, 223	Ward 10.....	648	Ward 2.....	1, 230	Ward 3.....	1, 007
Ward 1.....	932	<b>Jackson</b> .....	51, 088	Ward 3.....	985	Ward 4.....	3, 584
Ward 2.....	1, 117	Ward 1.....	3, 035	Ward 4.....	1, 851	Ward 5.....	2, 771
Ward 3.....	1, 059	Ward 2.....	7, 206	Ward 5.....	1, 814	Ward 6.....	2, 712
Ward 4.....	2, 115	Ward 3.....	8, 658	Ward 6.....	2, 565	Ward 7.....	2, 268
<b>Hostings</b> .....	6, 096	Ward 4.....	6, 505	Ward 7.....	1, 640	Ward 8.....	3, 921
Ward 1.....	1, 481	Ward 5.....	6, 528	<b>Midland</b> .....	14, 285	Ward 9.....	4, 888
Ward 2.....	1, 620	Ward 6.....	6, 059	Ward 1.....	2, 448	Ward 10.....	4, 488
Ward 3.....	658	Ward 7.....	5, 130	Ward 2.....	2, 268	Ward 11.....	5, 190
Ward 4.....	2, 037	Ward 8.....	7, 577	Ward 3.....	2, 306	Ward 12.....	4, 555
<b>Hillsdale</b> .....	7, 297	<b>Lansing</b> .....	92, 129	Ward 4.....	3, 162	Ward 13.....	6, 331
Ward 1.....	1, 801	Ward 1.....	11, 050	Ward 5.....	4, 010	Ward 14.....	6, 307
Ward 2.....	1, 670	Ward 2.....	6, 000	<b>Muskegon Heights</b> .....	18, 828	Ward 15.....	2, 361
Ward 3.....	2, 234	Ward 3.....	9, 911	Ward 1.....	2, 422	Ward 16.....	2, 328
Ward 4.....	1, 542	Ward 4.....	15, 224	Ward 2.....	2, 972	Ward 17.....	1, 762
<b>Holland</b> .....	15, 858	Ward 5.....	10, 665	Ward 3.....	1, 595	Ward 18.....	3, 666
Ward 1.....	2, 542	Ward 6.....	27, 131	Ward 4.....	1, 771	Ward 19.....	7, 241
Ward 2.....	2, 565	Ward 7.....	6, 207	Ward 5.....	2, 373	Ward 20.....	7, 988
Ward 3.....	2, 712	Ward 8.....	5, 941	Ward 6.....	3, 318	Ward 21.....	9, 489
Ward 4.....	2, 721	<b>Lapeer</b> .....	6, 143	Ward 7.....	4, 376	<b>South Haven</b> .....	5, 629
Ward 5.....	2, 478	Ward 1.....	2, 576	<b>Negaunee</b> .....	6, 472	Ward 1.....	2, 677
Ward 6.....	2, 840	Ward 2.....	3, 567	Ward 1.....	1, 150	Ward 2.....	1, 952
<b>Ionia</b> .....	6, 412	<b>Ludington</b> .....	9, 506	Ward 2.....	1, 118	Ward 3.....	1, 000
Ward 1.....	1, 148	Ward 1.....	2, 138	Ward 3.....	989	<b>Sturgis</b> .....	7, 786
Ward 2.....	1, 835	Ward 2.....	2, 902	Ward 4.....	2, 070	Ward 1.....	1, 870
Ward 3.....	1, 432	Ward 3.....	1, 304	Ward 5.....	1, 145	Ward 2.....	1, 977
Ward 4.....	1, 997	Ward 4.....	1, 447	<b>Niles</b> .....	13, 145	Ward 3.....	1, 494
<b>Iron Mountain</b> .....	9, 679	Ward 5.....	1, 055	Ward 1.....	4, 834	Ward 4.....	2, 445
Ward 1.....	2, 053	<b>Marquette</b> .....	17, 202	Ward 2.....	1, 630	<b>Three Rivers</b> .....	6, 785
Ward 2.....	1, 228	Ward 1.....	3, 871	Ward 3.....	4, 179	Ward 1.....	1, 003
		Ward 2.....	2, 816	Ward 4.....	2, 502	Ward 2.....	2, 226
		Ward 3.....	3, 907			Ward 3.....	1, 748
						Ward 4.....	848

Table 9.—POPULATION OF URBANIZED AREAS: 1950

Area	Population	Area	Population
<b>DETROIT URBANIZED AREA</b>		<b>DETROIT URBANIZED AREA—Con.</b>	
The area.....	2, 659, 398	<b>Oakland County (part)—Con.</b>	
Detroit city.....	1, 849, 568	Farmington township (part).....	3, 379
Outside city.....	809, 830	Ferndale city.....	29, 676
The urbanized area includes the following minor civil divisions and parts of minor civil divisions:		Hazel Park city.....	17, 770
<b>Macomb County (part)</b> .....	125, 747	Huntington Woods city.....	4, 949
Center Line city.....	7, 659	Oak Park city.....	5, 297
Clinton township (part).....	3, 907	Pleasant Ridge city.....	8, 594
Fraser village (part).....	317	Royal Oak city.....	46, 898
East Detroit city.....	21, 481	Royal Oak township (part).....	18, 496
Erlin township (part).....	17, 532	Southfield township (part).....	10, 571
Fraser village (part).....	1, 092	Troy township (part).....	2, 579
Roseville village.....	16, 816	<b>Wayne County (part)</b> .....	2, 349, 285
Harrison township (part).....	1, 729	Brownstown township (part).....	1, 430
Lake township.....	19, 841	Dearborn city.....	94, 094
Grosse Pointe Shores village (part).....	18	Dearborn township (part).....	24, 308
St. Clair Shores village.....	19, 823	Inkster village (part).....	5, 672
Mount Clemens city.....	17, 027	Detroit city.....	1, 849, 568
Warren township (part).....	36, 591	Ecorse city.....	17, 948
Warren village.....	727	Ecorse township (part).....	20, 874
<b>Oakland County (part)</b> .....	184, 366	Allen Park village.....	12, 329
Berkley city.....	17, 931	Garden City.....	0, 012
Birmingham city.....	16, 467	Gratiot township.....	9, 148
Bloomfield township (part).....	269	Grosse Ile township.....	3, 956
Clawson city.....	5, 196	Grosse Pointe city.....	6, 283
Farmington city.....	2, 325	Grosse Pointe township.....	24, 470
		Grosse Pointe Park village.....	13, 075
		Grosse Pointe Shores village (part).....	1, 014
		Grosse Pointe Woods village.....	10, 381

Table 9.—POPULATION OF URBANIZED AREAS: 1950—Con.

Area	Population	Area	Population
<b>DETROIT URBANIZED AREA—Con.</b>		<b>LANSING URBANIZED AREA</b>	
<b>Wayne County (part)—Con.</b>		<b>The area</b> .....	134,952
Grosse Pointe Farms city.....	9,410	Lansing city.....	92,129
Hamtramck city.....	43,355	Outside city.....	41,923
Highland Park city.....	40,893		
Lincoln Park city.....	29,310	The urbanized area includes the following minor civil divisions and parts	
Livonia city.....	17,534	of minor civil divisions:	
Melvindale city.....	9,483	<b>Clinton County (part)</b> .....	1,719
Monguagon township (part).....	7,051	De Witt township (part).....	1,719
Riverview village.....	1,432	<b>Eaton County (part)</b> .....	491
Trenton village.....	9,222	Delta township (part).....	491
Nankin township (part).....	37,925	<b>Ingham County (part)</b> .....	131,842
Inkster village (part).....	11,159	Delhi township (part).....	2,331
Wayne village.....	9,409	East Lansing city.....	20,325
Redford township (part).....	17,128	Lansing city.....	92,129
River Rouge city.....	20,549	Lansing township (part).....	13,953
Romulus township (part).....	3,077	Meridian township (part).....	3,099
Taylor township (part).....	7,970		
Wyandotte city.....	39,840		
<b>FLINT URBANIZED AREA</b>		<b>MUSKEGON URBANIZED AREA</b>	
<b>The area</b> .....	197,631	<b>The area</b> .....	85,245
Flint city.....	163,143	Muskegon city.....	48,429
Outside city.....	34,488	Outside city.....	36,816
The urbanized area includes the following minor civil divisions and parts		The urbanized area includes the following minor civil divisions and parts	
of minor civil divisions:		of minor civil divisions:	
<b>Genesee County (part)</b> .....	197,631	<b>Muskegon County (part)</b> .....	85,245
Burton township (part).....	10,516	Fruitport township (part).....	440
Flint city.....	163,143	Muskegon city.....	48,429
Flint township (part).....	9,705	Muskegon township (part).....	7,033
Genesee township (part).....	6,372	Muskegon Heights city.....	18,823
Grand Blanc city.....	998	North Muskegon city.....	2,424
Grand Blanc township (part).....	529	Norton township (part).....	6,882
Mount Morris city.....	2,890	Roosevelt Park city.....	1,254
Mount Morris township (part).....	9,478		
<b>GRAND RAPIDS URBANIZED AREA</b>		<b>PONTIAC URBANIZED AREA</b>	
<b>The area</b> .....	226,817	<b>The area</b> .....	92,573
Grand Rapids city.....	170,515	Pontiac city.....	73,081
Outside city.....	56,302	Outside city.....	18,892
The urbanized area includes the following minor civil divisions and parts		The urbanized area includes the following minor civil divisions and parts	
of minor civil divisions:		of minor civil divisions:	
<b>Kent County (part)</b> .....	226,817	<b>Oakland County (part)</b> .....	92,573
Alpino township (part).....	647	Avon township (part).....	1,225
Byron township (part).....	656	Bloomfield township (part).....	163
East Grand Rapids city.....	9,403	Pontiac city.....	73,081
Galnes township (part).....	828	Pontiac township (part).....	3,533
Grand Rapids city.....	170,515	Sylvan Lake city.....	1,165
Grand Rapids township (part).....	9,206	Waterford township (part).....	9,555
Grandville city.....	2,022	West Bloomfield township (part).....	3,216
Paris township (part).....	5,711		
Plainfield township (part).....	1,484		
Walker township (part).....	4,599		
Wyoming township (part).....	21,748		
<b>KALAMAZOO URBANIZED AREA</b>		<b>SAGINAW URBANIZED AREA</b>	
<b>The area</b> .....	83,332	<b>The area</b> .....	105,939
Kalamazoo city.....	57,704	Saginaw city.....	92,913
Outside city.....	25,628	Outside city.....	13,021
The urbanized area includes the following minor civil divisions and parts		The urbanized area includes the following minor civil division and parts	
of minor civil divisions:		of minor civil divisions:	
<b>Kalamazoo County (part)</b> .....	83,332	<b>Saginaw County (part)</b> .....	105,939
Comstock township (part).....	2,374	Bridgport township (part).....	432
Cooper township (part).....	856	Buena Vista township (part).....	4,429
Kalamazoo city.....	57,704	Carrollton township (part).....	3,131
Kalamazoo township (part).....	19,952	Saginaw city.....	92,913
Parchment city.....	1,179	Saginaw township (part).....	2,349
Portage township (part).....	1,297	Spaulding township (part).....	501
		Thomas township (part).....	1,013
		Zilwaukee township (part).....	1,021
		<b>SOUTH BEND, IND., URBANIZED AREA</b>	
		<b>That part of the area in Michigan</b> <sup>1</sup> .....	527
		The part of the urbanized area includes the following part of a minor civil	
		division:	
		<b>Berrien County (part)</b> .....	527
		Niles township (part).....	527

<sup>1</sup> For the description, map, and population of the entire South Bend, Ind., Urbanized Area, see table 9 and accompanying map of corresponding report for Indiana.

## URBANIZED AREA MAPS

The eight urbanized areas having their central cities in Michigan, for which statistics are shown in table 9, are depicted in the following maps. The shaded areas, in combination, comprise the urbanized areas. To assist in locating the exact external bound-

aries of the areas, each boundary feature (street segment, political boundary, or other) has been assigned a number. The boundary segments thus numbered are shown on the map and the features to which they apply are presented in the following key.

## KEY TO NUMBERED BOUNDARY SEGMENTS

## Detroit Urbanized Area

Main urbanized part: (1) Corporate limits of Livonia, (2) Middle Belt Rd., (3) Grand River Rd. (U. S. Hwy. 16), (4) corporate limits of Farmington, (5) Nine Mile Rd., (6) Shiawassee Rd., (7) Purdue St., (8) Glen St., (9) Middle Belt Rd., (10) Shiawassee Rd., (11) Adams St., (12) Nine Mile Rd., (13) branch of River Rouge, (14) extension of Indian St. and Indian St., (15) Shiawassee Rd., (16) Beech Rd., (17) Oakland-Wayne County line (Base Line Rd.), (18) Oakland-Wayne County line (corporate limits of Detroit), (19) Telegraph Rd. (U. S. Hwy. 24), (20) Hazelhurst St.,

(21) Prosper St., (22) Nine Mile Rd., (23) Telegraph Rd. (U. S. Hwy. 24), (24) Ten Mile Rd., (25) Berg Rd., (26) Nine Mile Rd., (27) property line of Duns Scotus College, (28) Evergreen Rd., (29) Midway Rd., (30) Greenview St., (31) Cornell St. and Cornell St. extension, (32) Southfield Rd., (33) Winora Ave., (34) North-western Hwy., (35) Oakland-Wayne County line, (36) corporate limits of Oak Park, (37) Royal Oak-Southfield township line, (38) corporate limits of Oak Park, (39) corporate limits of Berkley, (40) Catalpa Rd.,

(41) Sutherland Rd., (42) Eleven Mile Rd., (43) Rainbow Dr., (44) Red River Dr., (45) Saratoga Dr., (46) Woodworth Way, (47) Arcadia Ave., (48) Athlone St., (49) California Dr., (50) Southfield Rd., (51) Redwood Dr., (52) Lathrup Dr., (53) Twelve Mile Rd., (54) corporate limits of Berkley, (55) Roselawn Rd., (56) Everett Rd., (57) Thirteen Mile Rd., (58) Pierce Rd., (59) Amhurst Pl., (60) Springer Rd.,

(61) Glencoe Ave., (62) Beverly Rd., (63) Sheridan St., (64) corporate limits of Royal Oak, (65) corporate limits of Birmingham, (66) Bates Rd., Bates Rd. extension and Bates Rd., (67) Beverly Rd., (68) Birmingham Rd., (69) Kinross St., (70) Southfield Rd., (71) Dunblaine St., (72) Riverside St., (73) Beverly Rd., (74) Worcester St., (75) Warwick Ave., (76) Mayfair Ave., (77) Bedford St., (78) Riverside Dr., (79) Bloomfield-Southfield township line, (80) corporate limits of Birmingham,

(81) Waddington Dr., (82) Tilbury Dr., (83) Pine St., (84) Yarmouth Rd., (85) Oak St., (86) Waddington Dr., (87) Raynald St., (88) corporate limits of Birmingham, (89) River Rouge, (90) corporate limits of Birmingham, (91) G. T. & W. R. R., (92) corporate limits of Royal Oak, (93) corporate limits of Clawson, (94) Livernois Rd., (95) Lowry Rd., (96) Walker Rd., (97) Big Beaver Rd., (98) Rochester Rd., (99) Boyd Rd., (100) Daley Rd.,

(101) Big Beaver Rd., (102) Big Beaver Creek, (103) John R. Rd., (104) Vermont St., (105) Maryland St., (106) East Maple Rd., (107) corporate limits of Clawson, (108) corporate limits of Royal Oak, (109) Gardena St., (110) Hampden St., (111) Bellaire St., (112) Barrington St., (113) University St., (114) John R. St., (115) Farnum St., (116) Osmon St., (117) Eleven Mile Rd., (118) Hales Rd., (119) Farnum St., (120) Alden St.,

(121) Vermont St. and Vermont St. extension, (122) Macomb-Oakland County line, (123) corporate limits of Hazel Park, (124) Stephens St., (125) Warner St., (126) Morrissey St., (127) Ryan Rd., (128) Eleven Mile Rd., (129) Sherwood Rd., (130) corporate limits of Center Line, (131) M. C. R. R., (132) Twelve Mile Rd., (133) Mound Rd., (134) corporate limits of Warren, (135) property line of Beverly Hills Golf Course, (136) M. C. R. R., (137) Twelve Mile Rd., (138) Earle Memorial Hwy., (139) Garbor St., (140) Arsenal St.,

(141) Gardena St. and Gardena St. extension, (142) unnamed road, (143) corporate limits of Center Line, (144) Ten Mile Rd., (145) Antoinette Ave., (146) Stephens St., (147) G. T. W. R. R., (148) Schoenherr Rd., (149) Frazho St., Frazho St. extension and Frazho St., (150) Groesbeck Hwy., (151) Ten Mile Rd., (152) corporate limits of East Detroit, (153) corporate limits of Roseville, (154) Tennessee St., (155) Thirteen Mile Rd., (156) Alabama St., (157) Maryland St., (158) Gratiot Hwy. (U. S. Hwy. 25), (159) Beaconsfield St., (160) Homeland Rd.,

(161) Little Mack St., (162) corporate limits of Roseville, (163) corporate limits of St. Clair Shores, (164) Lipke St., (165) Quinn Rd., (166) Marino St., (167) Laurel St., Laurel St. extension and Laurel St., (168) Morse St., (169) Quinn Rd., (170) Floyd St., (171) corporate limits of St. Clair Shores, (172) Jefferson St., (173) Jefferson Ct., (174) Clear St., (175) Jefferson St., (176) Crocker

Rd., (177) Acacia St., (178) Hazel St. (Jefferson St.), (179) Clio St., (180) Vandy St. and Vandy St. extension,

(181) International Boundary, (182) Brownstown-Grosse Ile township line, (183) unnamed channel, (184) Frank and Poet Drain, (185) South Gibraltar Rd., (186) Young St., (187) Worth St., (188) South Gibraltar Rd., (189) Stoeft Blvd., (190) unnamed channel, (191) Brownstown-Grosse Ile township line, (192) corporate limits of Trenton, (193) West Rd., (194) Allen Rd., (195) property line of Mobile Refining Plant, (196) West Rd., (197) Allen Rd., (198) King Rd., (199) corporate limits of Trenton, (200) corporate limits of Riverview,

(201) corporate limits of Wyandotte, (202) Orchard St., (203) Howard St., (204) Eureka Rd., (205) property line of private airport, (206) Eureka Rd., (207) Mulberry St., (208) Chestnut St., (209) Kennebec Rd., (210) Toledo Hwy., (211) Fordline Rd., (212) corporate limits of Lincoln Park, (213) corporate limits of Allen Park, (214) Champaign Rd., (215) Huron St., (216) Crowley St., (217) Polk St., (218) Ecorse Rd., (219) Clippert St. and Clippert St. extension, (220) Wabash R. R.,

(221) corporate limits of Allen Park, (222) Detroit Industrial Expressway, (223) extension of Hipp St. and Hipp St., (224) Dearborn-Taylor township line, (225) Monroe Blvd., (226) Lehigh St., (227) Clippert St., (228) corporate limits of Dearborn, (229) Tulane St., (230) Lehigh St., (231) Parker St., (232) Powers St., (233) Madison St., (234) Dearborn-Taylor township line, (235) Syracuse St., Syracuse St. extension and Syracuse St., (236) Cypress St., (237) Cornell St., (238) Newcastle St., (239) Telegraph Rd., (240) Ames Hwy.,

(241) Bailey Rd., (242) Cypress St., (243) Troy St. and Troy St. extension, (244) center of Detroit Industrial Expressway, (245) Jim Daly Rd., (246) Newcastle Rd., Newcastle Rd. extension and Newcastle Rd., (247) Gully Rd., (248) Ecorse Rd., (249) Westlake Rd. and Westlake Rd. extension, (250) Wabash R. R., (251) Jim Daly Rd., (252) Ecorse Rd., (253) Harold St. and Harold St. extension, (254) Detroit Industrial Expressway, (255) Jim Daly Rd., (256) Beverly Rd., (257) Marvin St., (258) Avalon St., (259) Hampden St., (260) Beverly Rd.,

(261) Romulus-Taylor township line, (262) Nankin-Romulus township line, (263) Middle Belt Rd., (264) corporate limits of Inkster, (265) corporate limits of Garden City, (266) South Merriam Rd., (267) Birchwood St., (268) property line of Birchwood Golf Course, (269) corporate limits of Garden City, (270) Cherry Hill Rd., (271) North Linville St., (272) Florence St., (273) South Wayne Rd., (274) Ford Rd., (275) North Berry St., (276) extension of Elmwood St., (277) North Yale Rd., (278) Hunter St., (279) North Wayne Rd., (280) Ford Rd.,

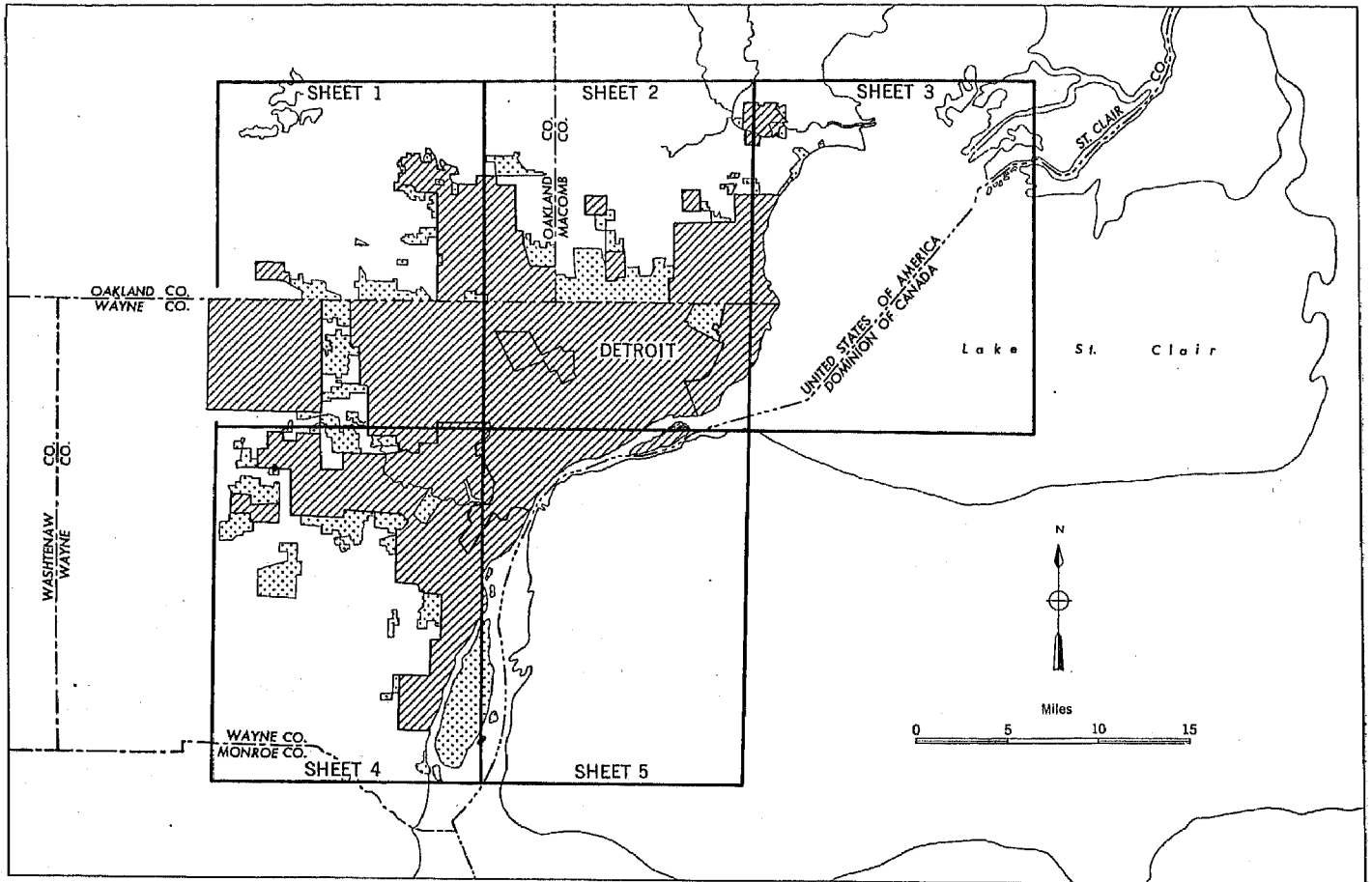
(281) North Wildwood St., (282) Marquette St., (283) corporate limits of Garden City, (284) North Merriam Rd., (285) property line of Hawthorne Valley Golf Course, (286) Ann Arbor Trail, (287) property line of Hawthorne Valley Golf Course, (288) corporate limits of Garden City, (289) North Gilman St. and North Gilman St. extension, (290) unnamed road, (291) Dearborn-Nankin township line, (292) Ann Arbor Trail, (293) North Beatrice St.

Nonurbanized enclaves: (294) Corporate limits of Garden City (excluding Garden City), (295) Dearborn-Nankin township line, (296) property line of Warren Valley Golf Course (excluding golf course), (297) Warren Rd., (298) unnamed street, (299) Kinloch St., Kinloch St. extension and Kinloch St., (300) Ford Rd., (301) corporate limits of Dearborn (excluding Dearborn), (302) corporate limits of Inkster (excluding Inkster),

(303) Dearborn-Nankin township line, (304) corporate limits of Livonia (excluding Livonia), (305) West Chicago St., (306) Hemingway St., (307) Orangelawn St., (308) Brady St., (309) Plymouth St., (310) corporate limits of Detroit (excluding Detroit), (311) Tireman St., (312) Ann Arbor Trail, (313) Telegraph Rd., (314) Dearborn-Redford township line, (315) Nightingale St., (316) Tireman St., (317) Silver Lane, (318) Ann Arbor Trail, (319) Fenton St., (320) unnamed park road, (321) Telegraph Rd., (322) property line of St. Bernard Brothers Seminary (excluding seminary), (323) Ann Arbor Trail, (324) corporate limits of Detroit (excluding Detroit), (325) Ann Arbor Trail, (326) Outer Dr.,

(Continued on p. 22-33)

# MICHIGAN INDEX MAP FOR DETROIT URBANIZED AREA



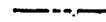
Incorporated parts



Unincorporated parts

12

Numbered boundary segments



State line



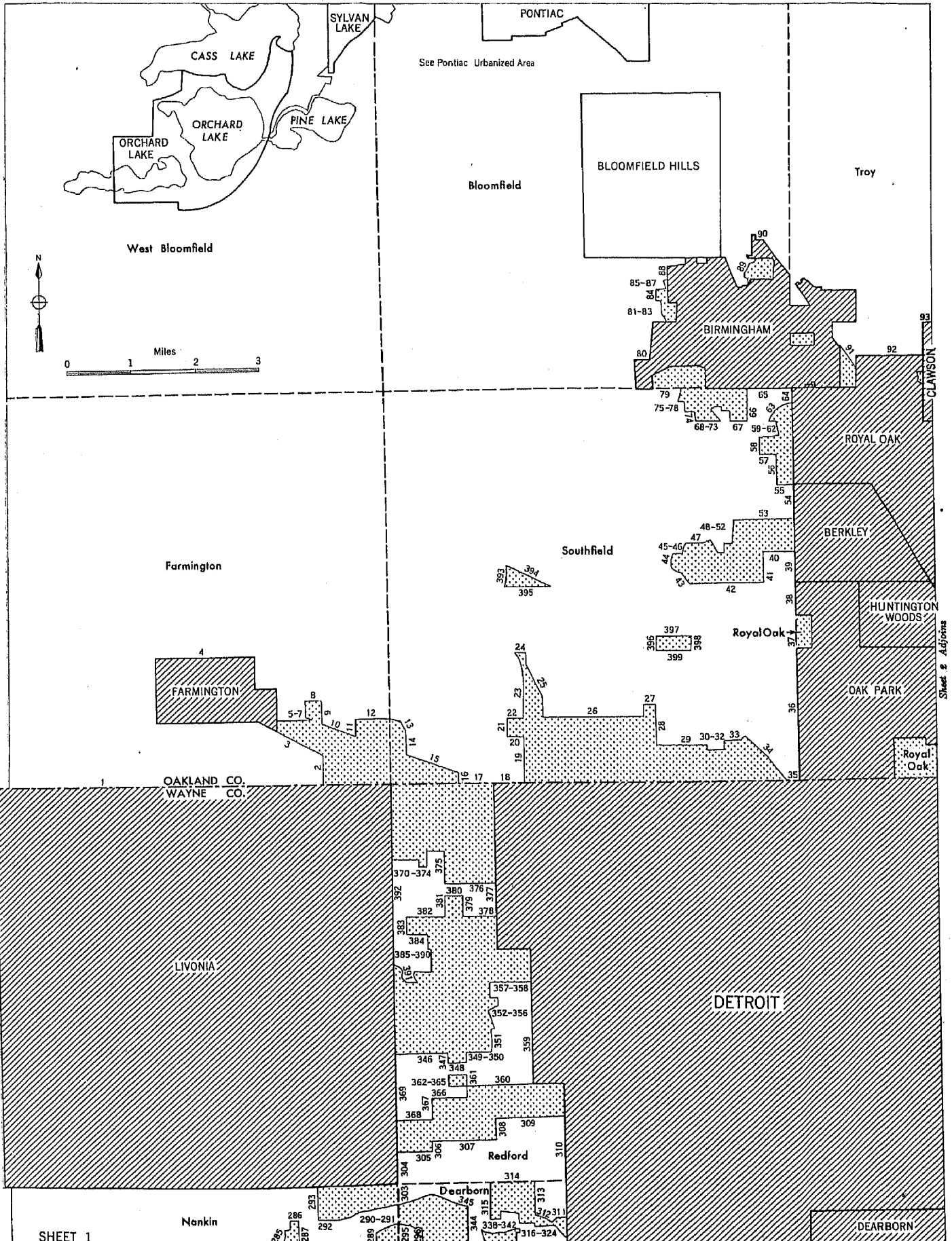
County line



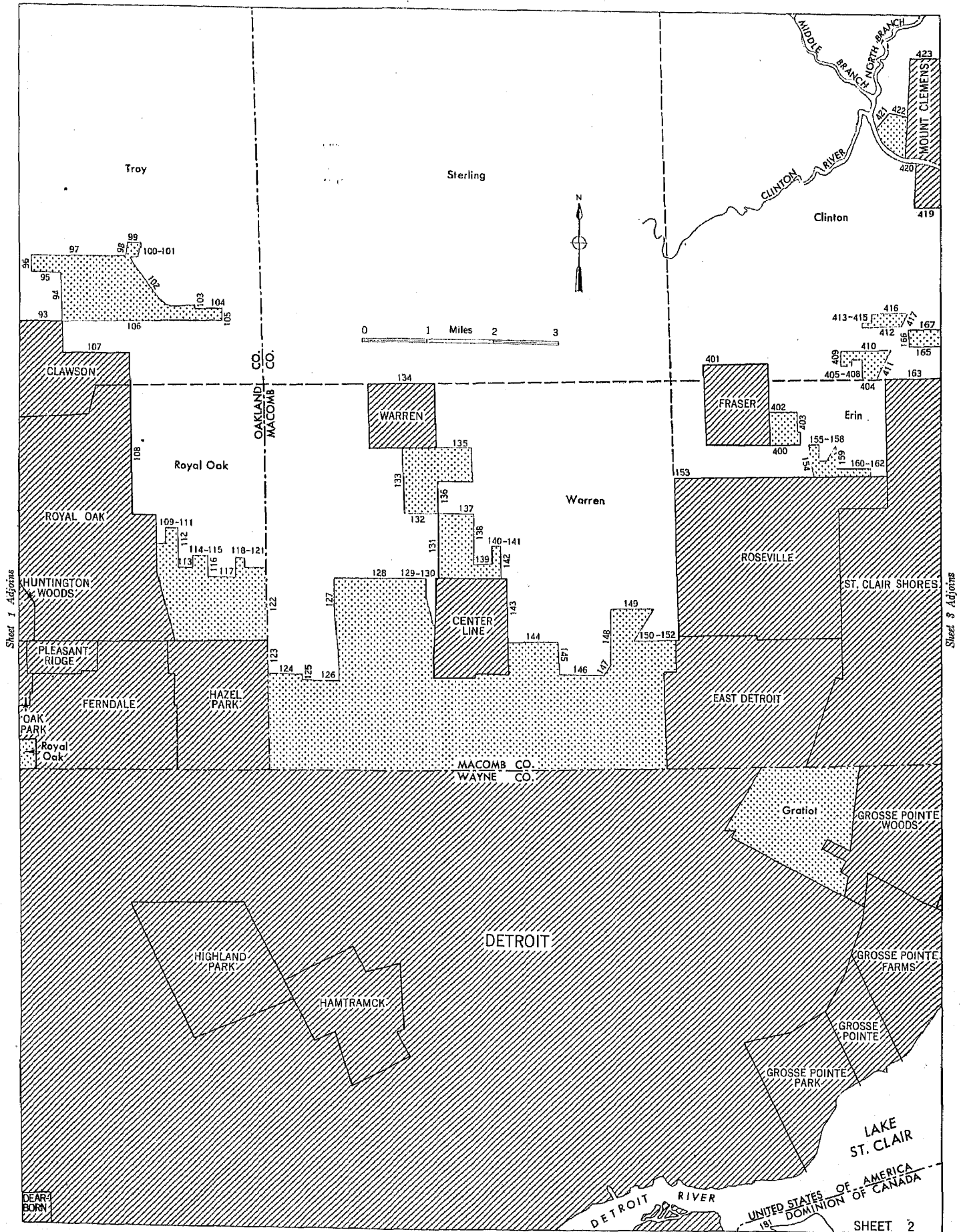
Minor civil division line



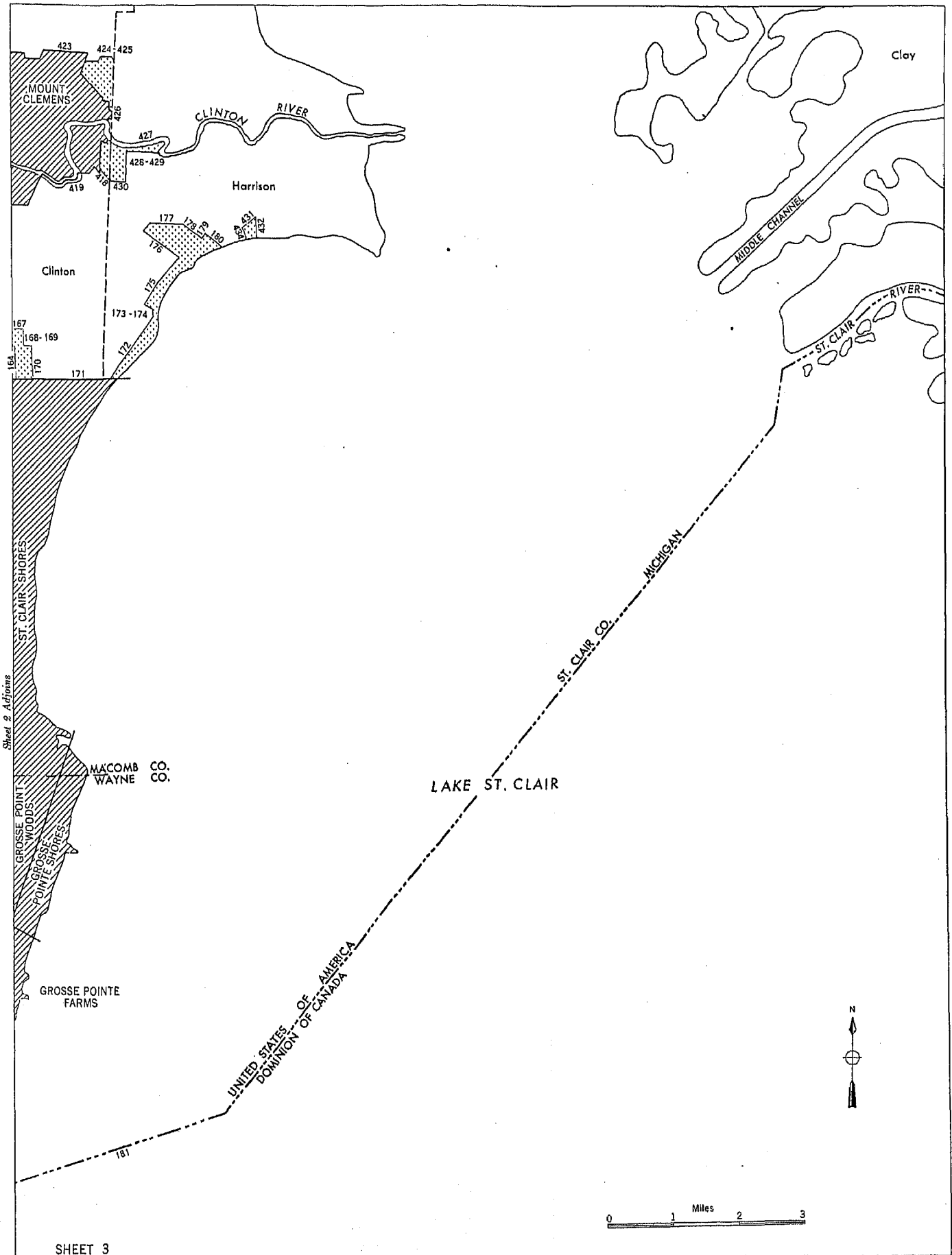
DETROIT URBANIZED AREA—SECTION 1



# MICHIGAN DETROIT URBANIZED AREA—SECTION 2

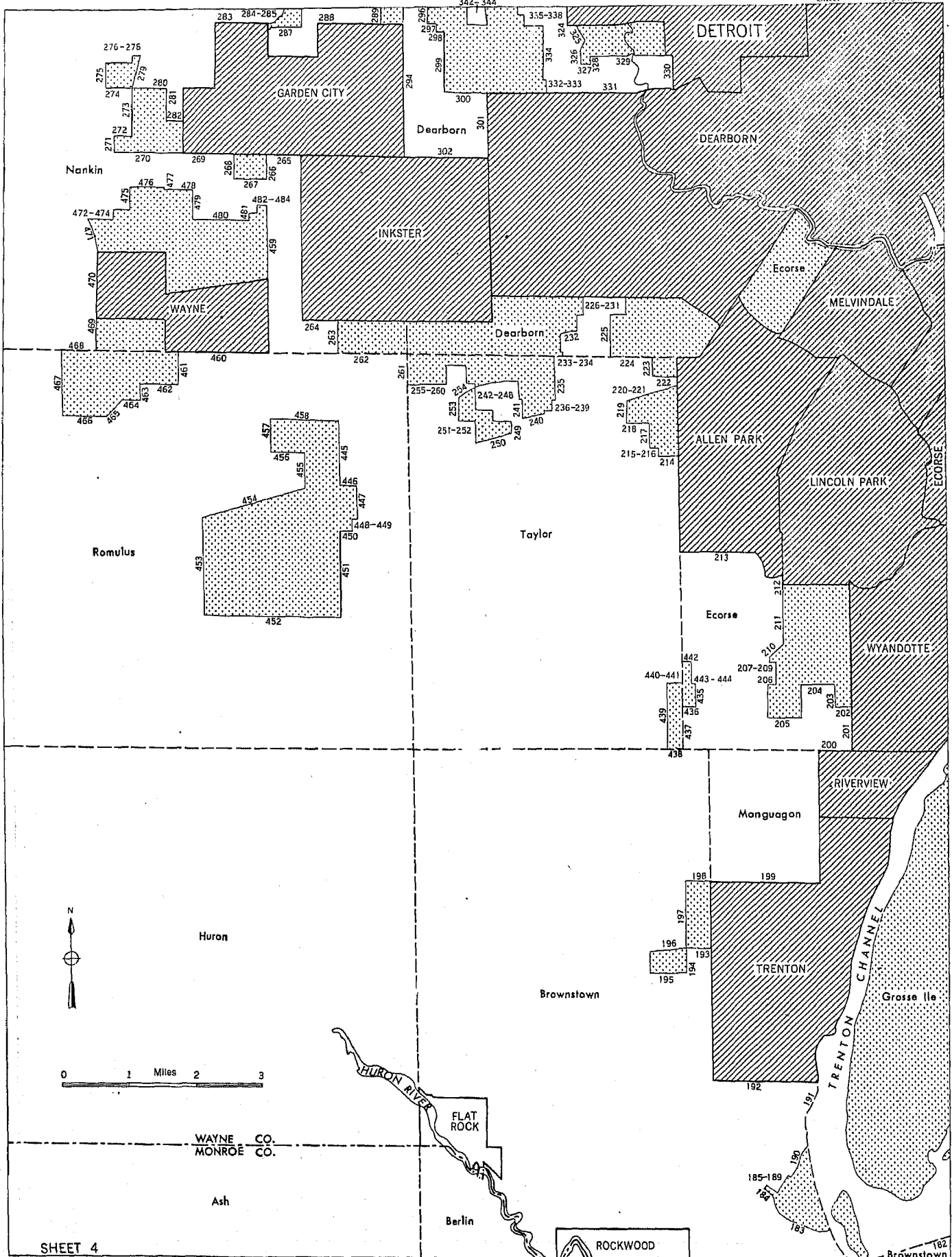


NUMBER OF INHABITANTS  
DETROIT URBANIZED AREA—SECTION 3




DETROIT URBANIZED AREA—SECTION 4

Sheet 1 Adjoins



Sheet 5 Adjoins



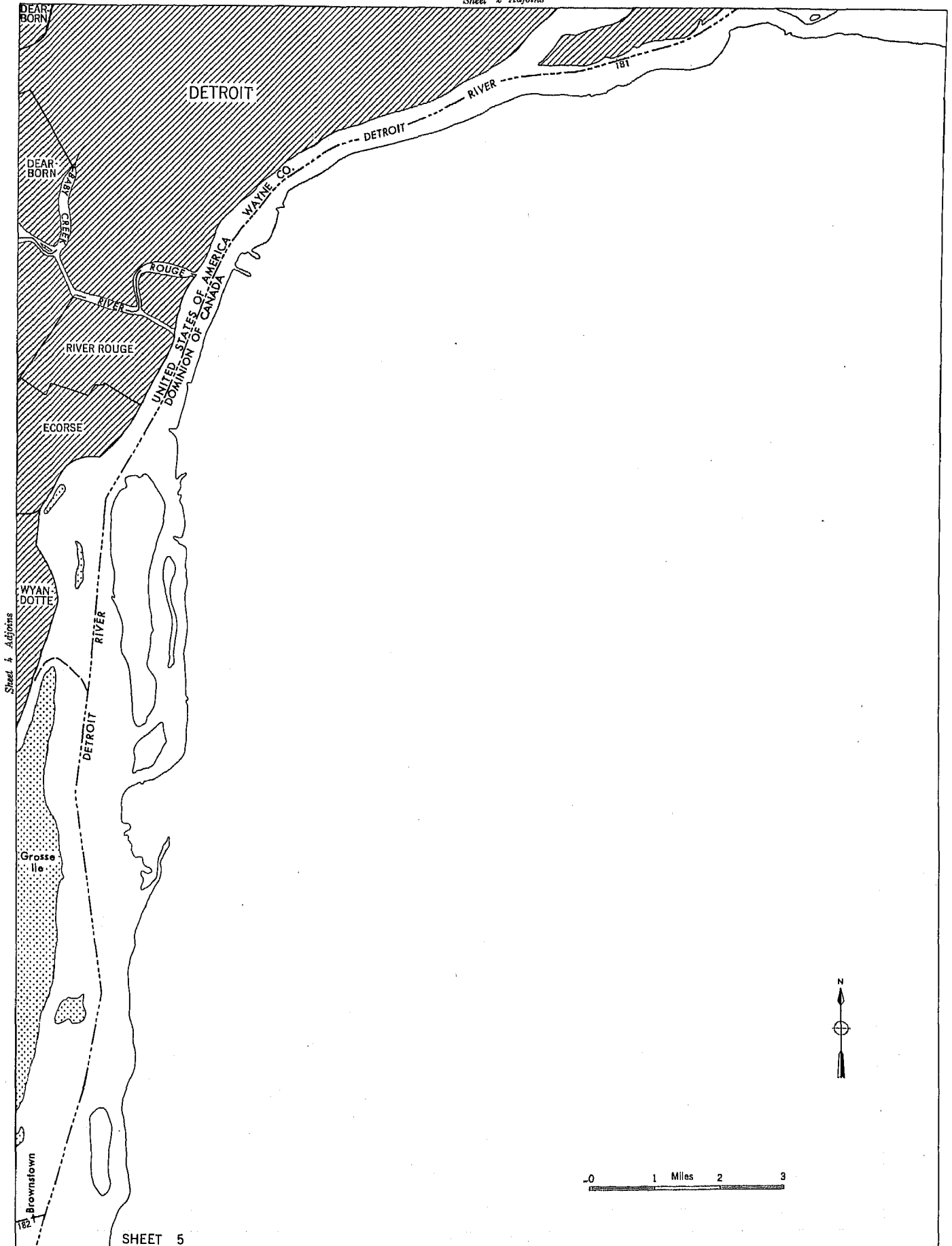
WAYNE CO.  
MONROE CO.

ROCKWOOD

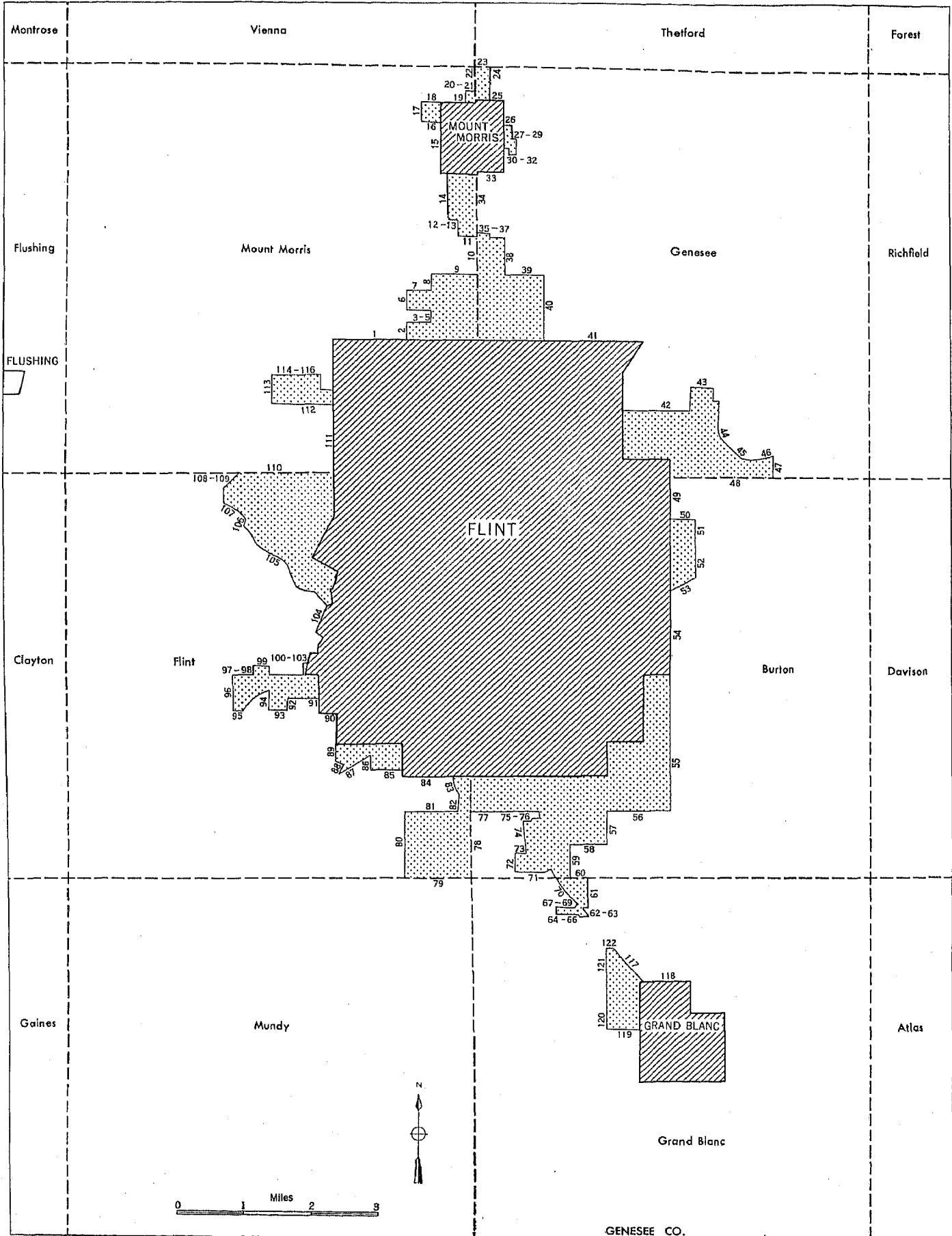
Brownstown

NUMBER OF INHABITANTS  
DETROIT URBANIZED AREA—SECTION 5

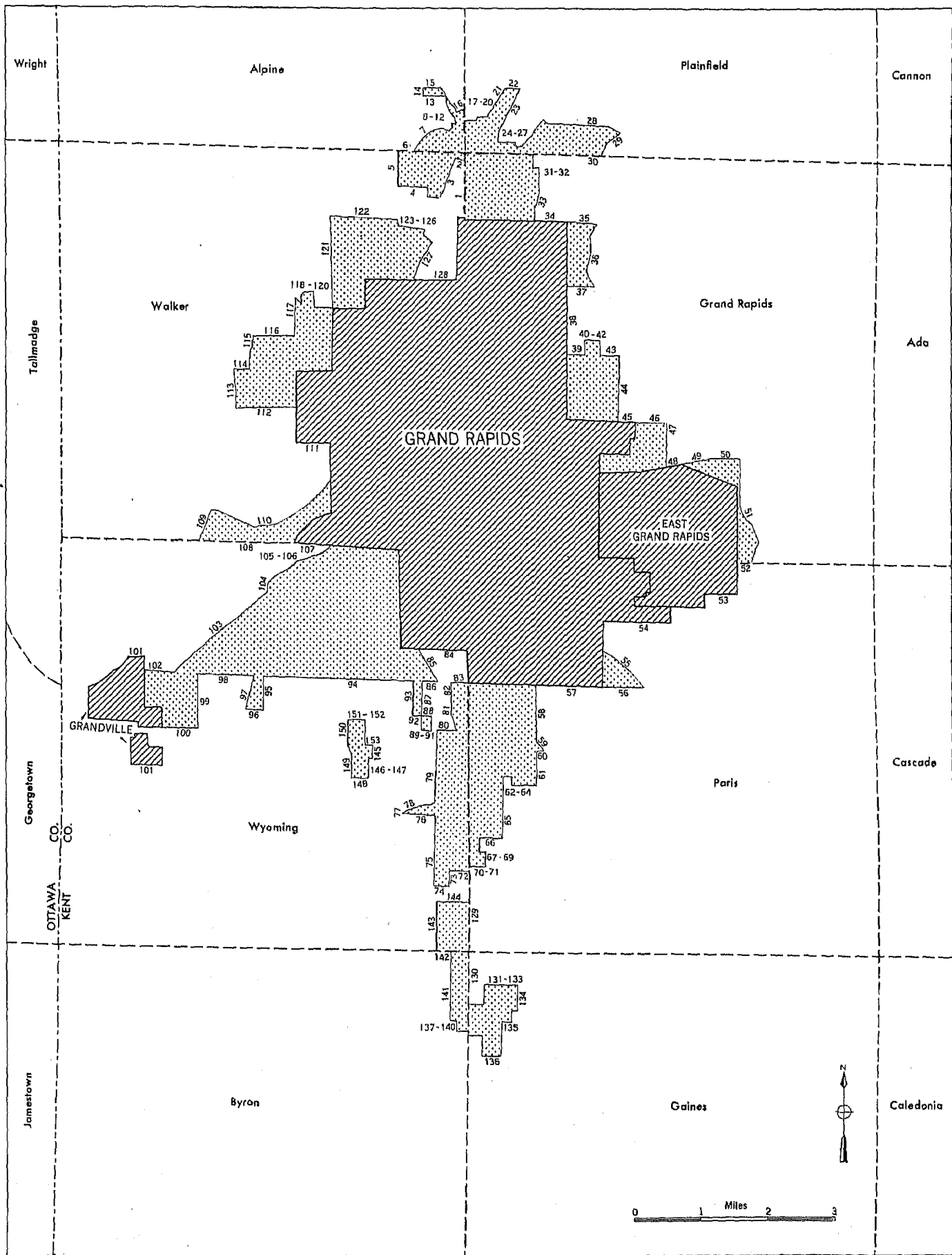
Sheet 2 Adjoins



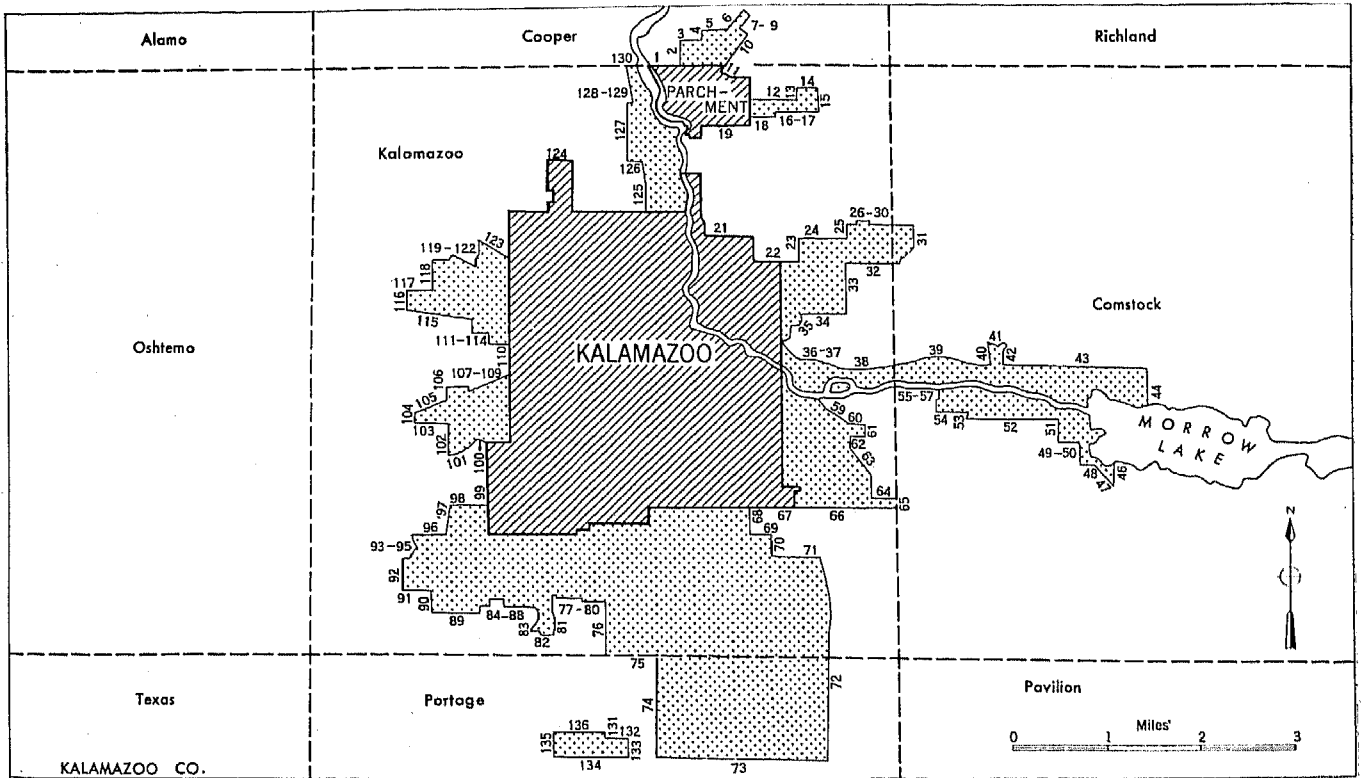
# MICHIGAN FLINT URBANIZED AREA



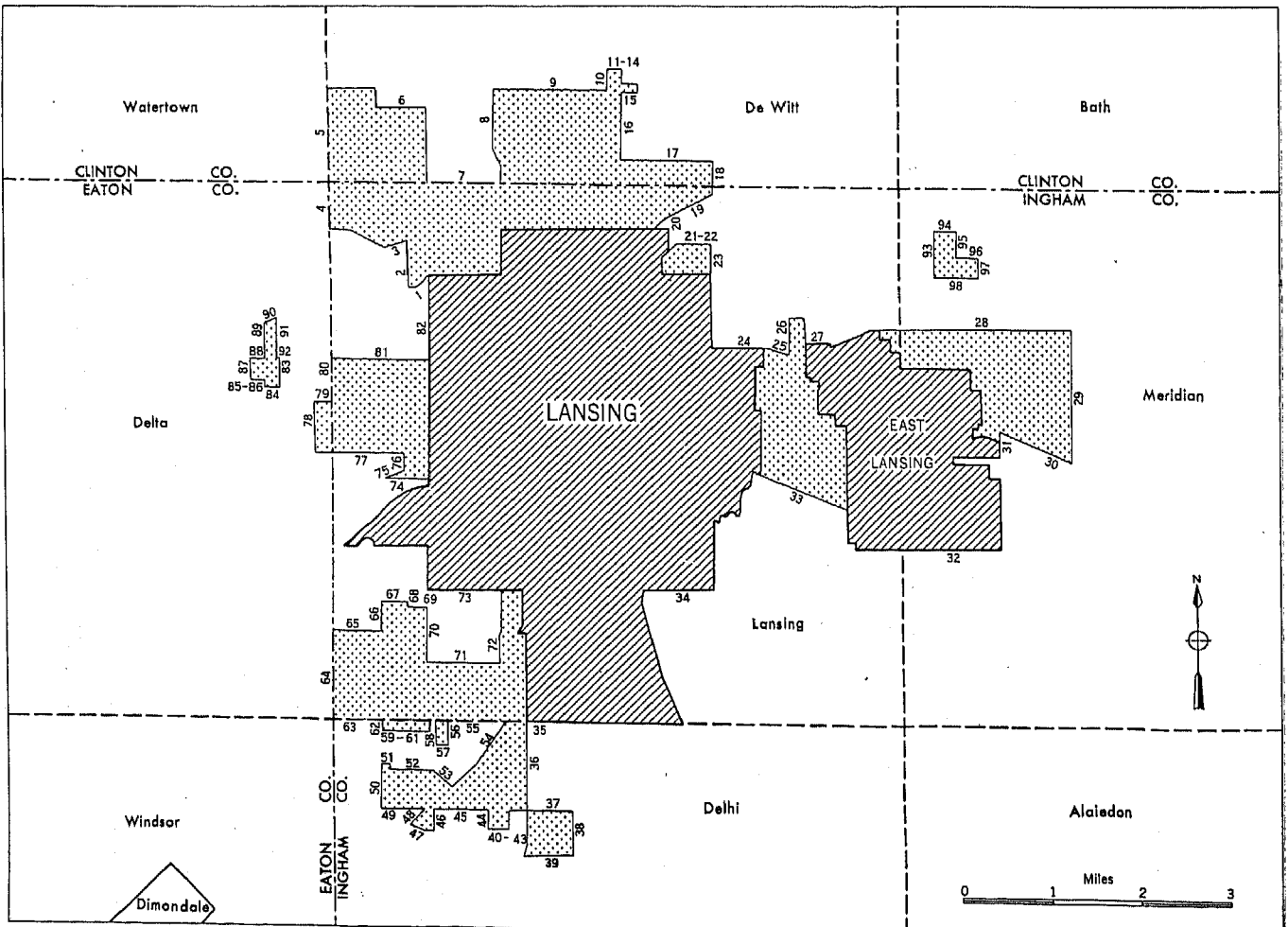
# NUMBER OF INHABITANTS GRAND RAPIDS URBANIZED AREA



# MICHIGAN KALAMAZOO URBANIZED AREA

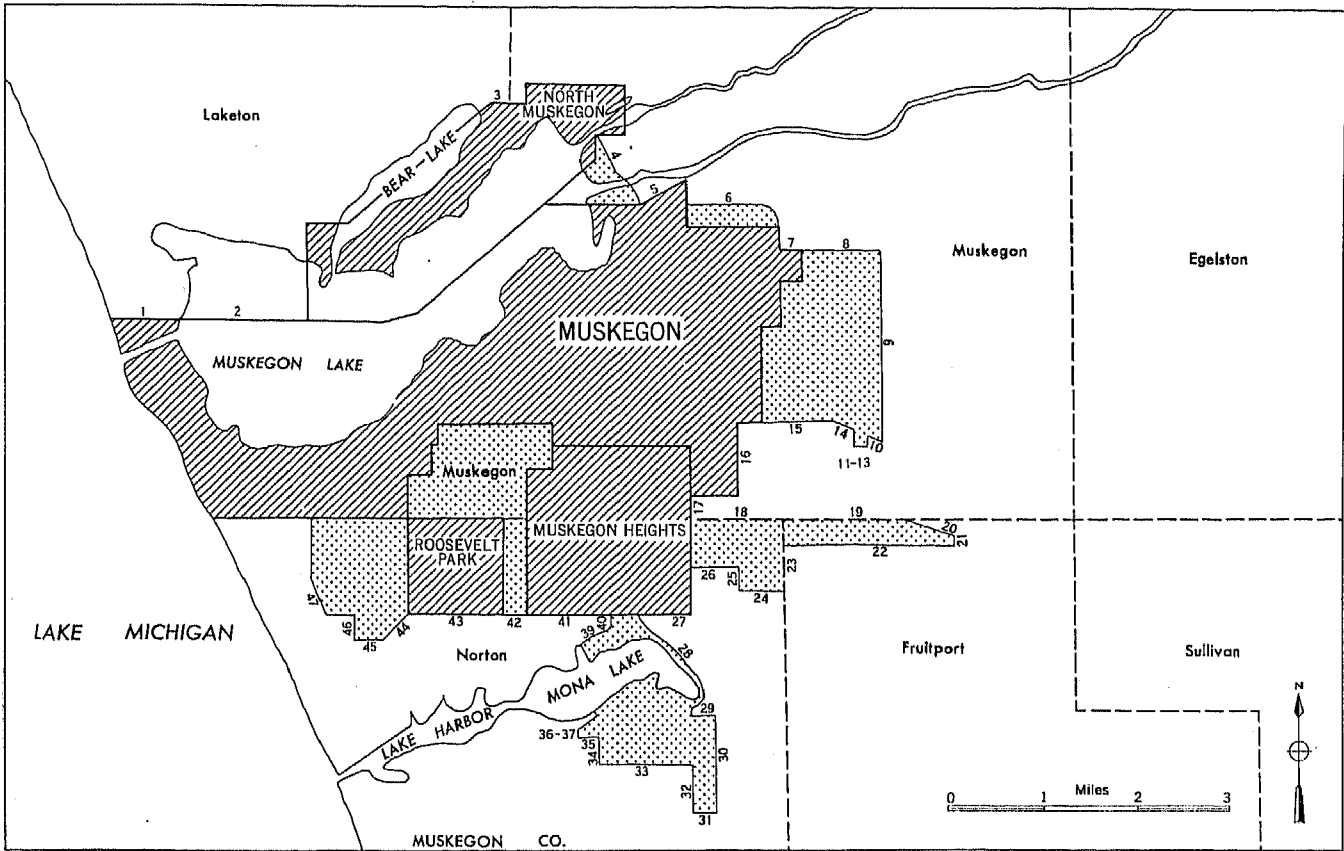


# LANSING URBANIZED AREA

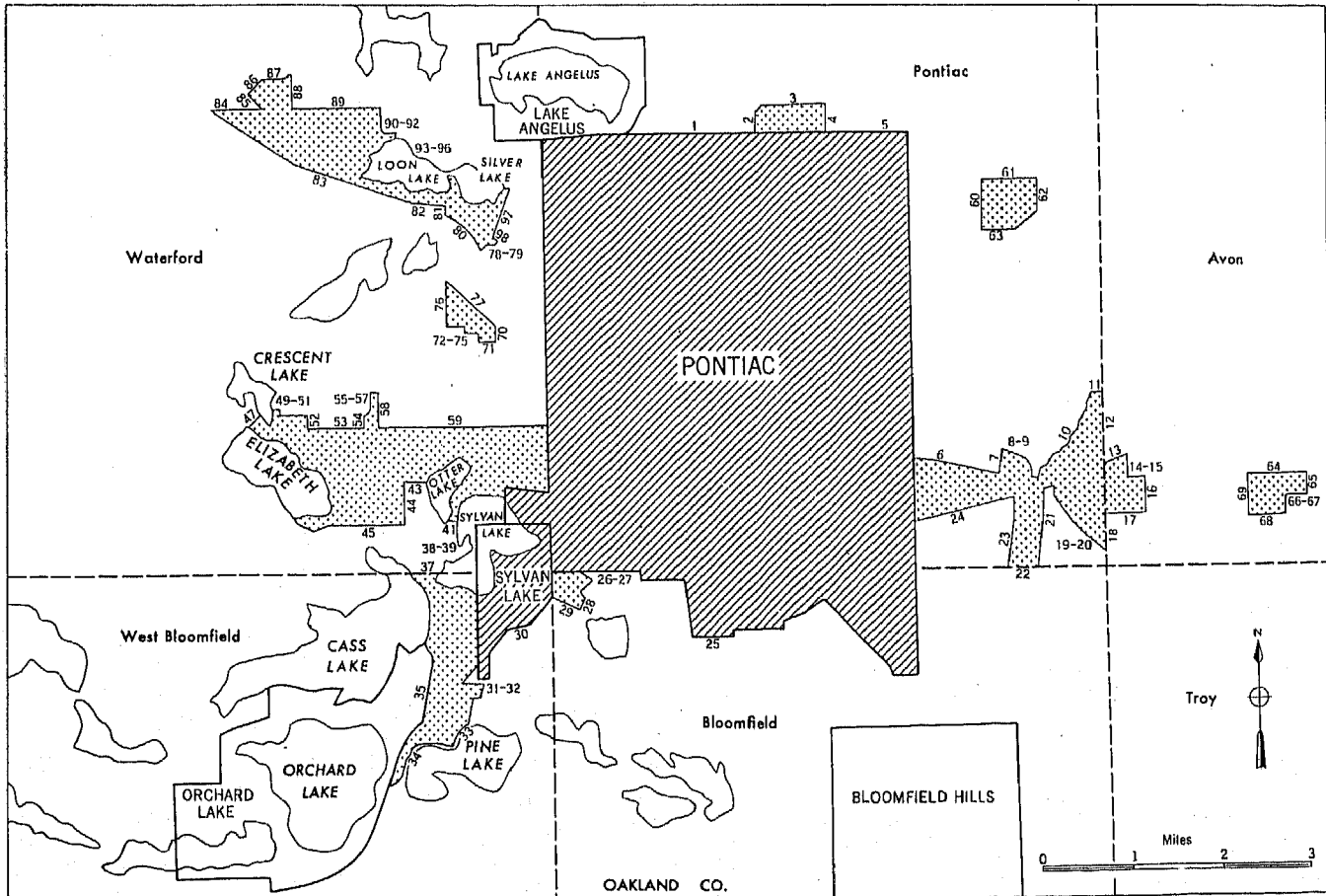




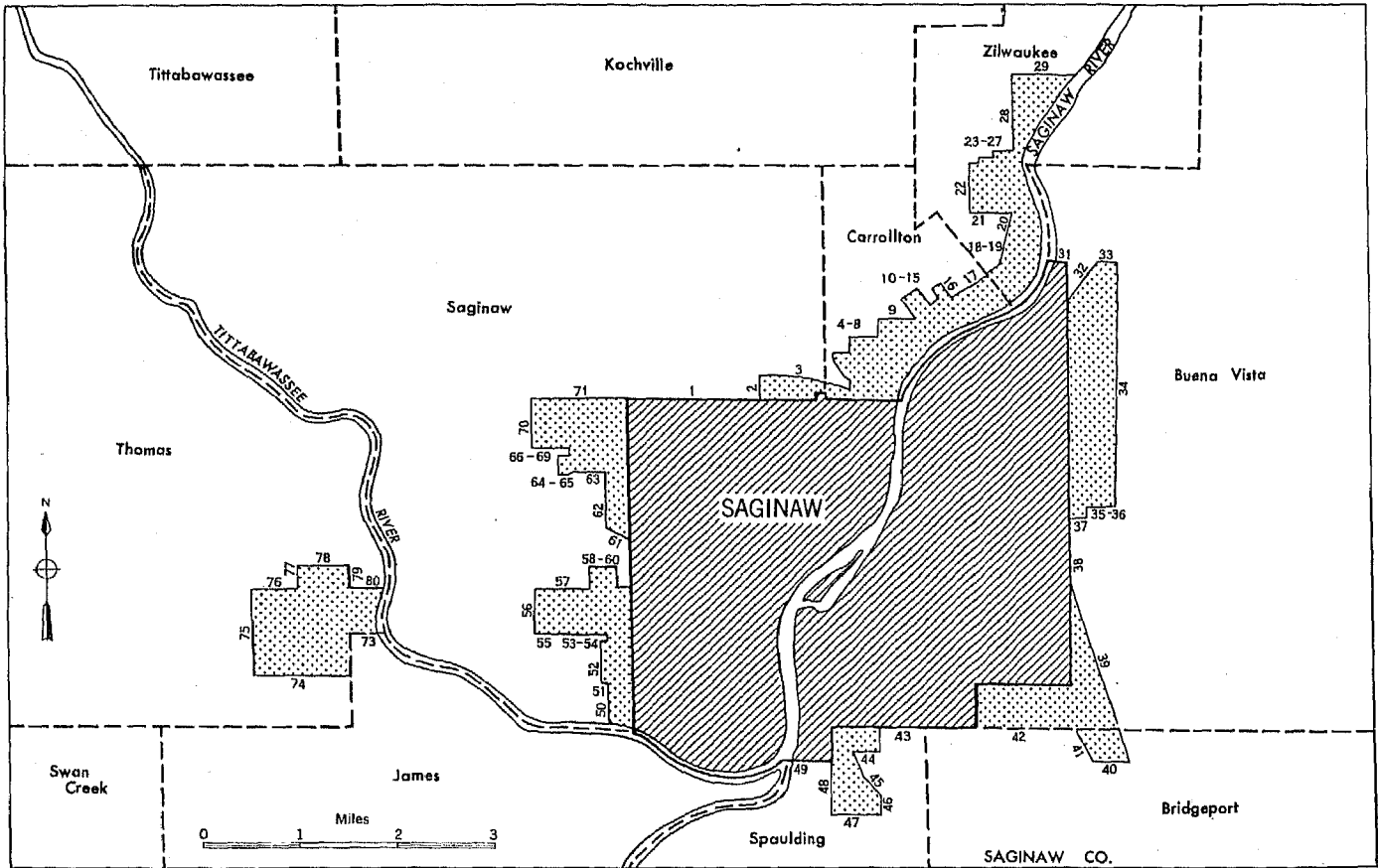
NUMBER OF INHABITANTS  
MUSKEGON URBANIZED AREA



PONTIAC URBANIZED AREA



# MICHIGAN SAGINAW URBANIZED AREA



- |   |   |
|---|---|
| <ul style="list-style-type: none"> <li> Incorporated parts</li> <li> Unincorporated parts</li> <li>12       Numbered boundary segments</li> </ul> | <ul style="list-style-type: none"> <li> State line</li> <li> County line</li> <li> Minor civil division line</li> </ul> |
|---|---|

(327) property line of Riverside Trailer Park (excluding trailer park), (328) Middle Branch of River Rouge, (329) extension of Ann Arbor Trail and Ann Arbor Trail, (330) corporate limits of Detroit (excluding Detroit), (331) corporate limits of Dearborn (excluding Dearborn), (332) Highland St., (333) Midway St., (334) Waverly St., (335) Warren Rd., (336) Fenton St., (337) Kennedy St., (338) Lafayette St., (339) River Rouge Dr., (340) extension of Fenton St., (341) Middle Branch of River Rouge, (342) Guiley Rd., (343) Warren Rd., (344) property line of Warren Valley Golf Course (excluding golf course), (345) Ann Arbor Trail, (346) Schoolcraft St., (347) Kinloch St., (348) Davison St., (349) Beech Rd., (350) Schoolcraft St., (351) Garfield St., (352) Acacia St., (353) Brady St., (354) Ross St., (355) property line of Western Golf and Country Club (Pomona St.), (356) Graham St., (357) Garfield St., (358) Five Mile Rd., (359) corporate limits of Detroit (excluding Detroit), (360) P. M. R. R., (361) Beech Rd., (362) Glendale St., (363) extension of Kinloch St., (364) P. M. R. R., (365) Beech Rd., (366) Capitol St., (367) Hemingway St., (368) Plymouth St., (369) corporate limits of Livonia (excluding Livonia), (370) Clarita St., (371) Fox St., (372) Margareta St., (373) Delaware St., (374) Seven Mile Rd., (375) extension of Kinloch St. and Kinloch St., (376) extension of Curtis St. and Curtis St., (377) corporate limits of Detroit (excluding Detroit), (378) Six Mile Rd., (379) Beech Rd., (380) Bennett St., (381) Kinloch St., (382) Six Mile Rd., (383) Negaunee St., (384) property line of Childrens Village, (385) extension of Delaware St., (386) Puritan St., (387) Lexington St., (388) Keeler St., (389) Inkster Rd., (390) Five Mile Rd., (391) Seneca St., (392) corporate limits of Livonia (excluding Livonia),  
**Outlying urbanized parts:** (393) Telegraph Rd. (U. S. Hwy. 24), (394) Northwestern Hwy., (395) Eleven Mile Rd., (396) Evergreen Rd., (397) Filmore Rd., (398) Santa Barbara St., (399) Ten Mile Rd., (400) Thirteen Mile Rd., (401) corporate limits of

Fraser, (402) Masonic Rd., (403) property line of Joy Airport, (404) Clinton-Erin township line, (405) Wurfell St., (406) Colman St., (407) Barris St., (408) Broadacres St., (409) Beaconsfield St., (410) Finley St., (411) Gratiot Blvd., (412) Woodward St., (413) Wurfell St., (414) Vermader St., (415) Little Mack Rd., (416) Fifteen Mile Rd., (417) Gratiot Blvd., (418) Crocker St., (419) corporate limits of Mt. Clemens, (420) Clinton River, (421) Moravian Rd., (422) Cass Rd., (423) corporate limits of Mt. Clemens, (424) Henry B. Joy Rd., (425) property line of radio station, (426) Clinton-Harrison township line, (427) Clinton River, (428) extension of Pineridge St., (429) South River Rd., (430) property line of Gowanie Golf Course, (431) Jefferson St., (432) Elm Lane and Elm Lane extension, (433) Lake St. Clair, (434) extension of Siesta St. and Siesta St., (435) Drysdale St., (436) Orchard St., (437) Ecorse-Taylor township line, (438) Brownstown-Taylor township line, (439) Mayfair Rd., (440) Eureka Rd., (441) Ecorse-Taylor township line, (442) Chestnut St., (443) Flanders St., (444) Eureka Rd., (445) Middle Belt Rd., (446) Wick Rd., (447) fence, (448) Hildebrandt Rd., (449) Loraine Rd., (450) Lorman Rd., (451) Middle Belt Rd., (452) North Line Rd., (453) Vining Rd., (454) Wabash R. R., (455) extension of Klink St., Klink St., and extension of Klink St., (456) Smith Rd., (457) Merriman Rd., (458) Ecorse Rd., (459) South Merriman Rd., (460) corporate limits of Wayne, (461) Columbus St., (462) Beverly Rd., (463) Washington St., (464) Border St., (465) Waynecorse Rd., (466) Ecorse Rd., (467) property line of Stinson Aircraft Co., (468) Nankin-Romulus township line, (469) P. M. R. R., (470) corporate limits of Wayne, (471) P. M. R. R., (472) Palmer Rd., (473) Linville St., (474) Melton St., (475) South Wayne Rd., (476) Avondale St., (477) South Wildwood St., (478) Fairchild St., (479) South Schuman St., (480) Palmer Rd., (481) Morris St., (482) Barrington St., (483) Elias St., (484) Parkwood St.

**Flint Urbanized Area**

**Main urbanized part:** (1) Corporate limits of Flint, (2) Dupont St., (3) Downey Ave., (4) Detroit St., (5) Cass Ave., (6) West St., (7) Princeton Ave., (8) Detroit St., (9) Coldwater Rd., (10) Genesee-Mount Morris township line, (11) Hartman St., (12) Summit St., (13) Klein St., (14) Harvard St., (15) corporate limits of Mount Morris, (16) Benson St. (Roosevelt St.), (17) Benson St. (Siskiyou St.), (18) Santa Barbara St., (19) corporate limits of Mount Morris, (20) Washington St.,

(21) Haven St., (22) Genesee-Mount Morris township line, (23) Genesee-Thetford township line, (24) Walter St., (25) corporate limits of Mount Morris, (26) Elizabeth St., (27) Leadley St., (28) Mt. Morris Rd., (29) Brockway St., (30) Brooks St., (31) Braymont St., (32) South St., (33) corporate limits of Mount Morris, (34) Genesee-Mount Morris township line, (35) Chrysler St., (36) North St., (37) Bassett Ave., (38) Alfred St., (39) Coldwater Rd., (40) Dort Hwy. (U. S. Hwy. 10),

(41) corporate limits of Flint, (42) Hackett Rd., (43) property line of Kearsley Lake Golf Course, (44) Kearsley Lake, (45) Kearsley Creek, (46) Richfield Rd., (47) Potter Rd. (Alcott St.), (48) Burton-Genesee township line, (49) corporate limits of Flint, (50) Risedorph St., (51) Fairfield St., (52) high tension power line, (53) G. T. R. R., (54) corporate limits of Flint, (55) Center Rd., (56) Bristol Rd., (57) Dort Hwy. (U. S. Hwy. 10), (58) Judd Rd., (59) Fern Ave., (60) Burton-Grand Blanc township line,

(61) Frank St., (62) Helen St., (63) Dixie Hwy. (Saginaw St., U. S. Hwy. 10-A), (64) Greenwood St., (65) Morton St., (66) Russell St., (67) Leroy St., (68) Chapin St., (69) Morton St., (70) Dixie Hwy. (Saginaw St., U. S. Hwy. 10-A), (71) Friel Ave., (72) Greenly St., (73) Judd Rd., (74) Morrison St., (75) Natalie Dr., (76) Dixie Hwy. (Saginaw St., U. S. Hwy. 10-A), (77) Bristol Rd., (78) Burton-Flint township line, (79) Flint-Mundy township line, (80) Vanslyek Rd.,

(81) Bristol Rd., (82) Tuxedo Ave., (83) unnamed stream, (84) corporate limits of Flint, (85) Pinehurst Ave., (86) John Lee St. and John Lee St. extension, (87) G. T. R. R., (88) Torrey Rd., (89) Rablee Rd., (90) corporate limits of Flint, (91) Herrick St., (92) Uteley Rd., (93) Beveridge Rd., (94) Graham Rd., (95) Wilbur Dr., (96) Dutcher St., (97) Corrunna Rd., (98) Eberly Rd., (99) Burroughs Dr., (100) Graham Rd.,

(101) Corrunna Rd., (102) Ryan St., (103) Orr St., (104) corporate limits of Flint, (105) Flint River, (106) Mill Rd., (107) Flushing Rd., (108) property line of Riverrest Memorial Park Cemetery, (109) property line of Sunset Hills Cemetery, (110) Flint-Mount Morris township line, (111) corporate limits of Flint, (112) Pierson Rd., (113) Jennings Rd., (114) Piper Ave., (115) Orgould St., (116) Mott Ave.

**Outlying urbanized part:** (117) Dixie Hwy. (Saginaw St., U. S. Hwy. 10), (118) corporate limits of Grand Blanc, (119) Reid Rd., (120) high tension power line, (121) Dort Hwy., (122) Hill Rd.

**Grand Rapids Urbanized Area**

**Main urbanized part:** (1) Grand Rapids-Walker township line, (2) Greenridge Dr., (3) West River Dr., (4) property line of the Green Ridge Country Club, (5) Alpine Ave., (6) Alpine-Walker township line, (7) Four Mile Rd., (8) extension of Fry St. and Fry St., (9) Childs St., (10) Mabel St., (11) P. M. R. R., (12) Lamoreaux Blvd., (13) Clark Dr., (14) Oriole Ave., (15) Lamoreaux Blvd., (16) Division Ave., (17) Alpine-Plainfield township line, (18) School St., (19) West River Dr., (20) Morrissey St.,

(21) Abridador Trail, (22) north line of Section 31, Twp. 8, Range 11, (23) Willow Dr., (24) Canright St., (25) Briggs Blvd., (26) Canright St., (27) Coit Rd., (28) Woodworth Rd., (29) Plainfield Rd., (30) Grand Rapids-Plainfield township line, (31) Eastern Ave., (32) Elmdale St., (33) Cheny Ave., (34) corporate limits of Grand Rapids, (35) Three Mile Rd., (36) unnamed stream, (37) Knapp St., (38) corporate limits of Grand Rapids, (39) Leonard St., (40) Carlton Ave.,

(41) Spencer St., (42) Ball Ave., (43) Leonard St., (44) Plymouth Ave., (45) corporate limits of Grand Rapids, (46) Michigan St., (47) Maryland Ave., (48) corporate limits of East Grand Rapids, (49) Robinson St., (50) Fulton St., (51) East Belt Line Ave., (52) Grand Rapids-Paris township line, (53) corporate limits of East Grand Rapids, (54) corporate limits of Grand Rapids, (55) P. M. R. R., (56) 28th St., (57) corporate limits of Grand Rapids, (58) Eastern Ave., (59) M. C. R. R., (60) 36th St.,

(61) Eastern Ave., (62) 40th St., (63) College Ave., (64) Himes St., (65) Madison Ave., (66) Montebello St., (67) extension of Horton Ave. and Horton Ave., (68) 48th St., (69) Jefferson Ave., (70) Sluyter St., (71) Paris-Wyoming township line, (72) 50th St., (73) Haughey Ave., (74) 52d St., (75) Pennsylvania R. R., (76) 44th St., (77) Clyde Park Ave., (78) Pennsylvania R. R. spur, (79) Pennsylvania R. R., (80) extension of 34th St. and 34th St.,

(81) Pennsylvania R. R. spur, (82) Buchanan Ave., (83) 28th St., (84) corporate limits of Grand Rapids, (85) Pennsylvania R. R., (86) 28th St., (87) Highgate Ave., (88) 32d St., (89) Charlesgate Ave., (90) 34th St., (91) Highgate Ave., (92) 32d St., (93) Woodward Ave., (94) 28th St., (95) Byron Center Rd., (96) Prairie St., (97) M. C. R. R., (98) 28th St., (99) Ivan Rest Ave., (100) 34th St. and 34th St. extension,

(101) corporate limits of Grandville including detached part, (102) 28th St., (103) Chicago Dr., (104) M. C. R. R., (105) P. M. R. R., (106) P. M. R. R. siding, (107) corporate limits of Grand Rapids, (108) Walker-Wyoming township line, (109) Maynard Ave., (110) Butterworth St., (111) corporate limits of Grand Rapids, (112) Lake Michigan Dr., (113) Carpenter Ave., (114) 7th St., (115) Fairfield Ave., (116) Leonard St., (117) Covell Ave., (118) Walker Ave., (119) property line of Polish Cemetery, (120) Richmond St.,

(121) Bristol Ave., (122) Three Mile Rd., (123) Alpine Ave., (124) Nason St., (125) West River Dr., (126) Turner Ave., (127) P. M. R. R., (128) corporate limits of Grand Rapids.

**Outlying urbanized parts:** (129) Paris-Wyoming township line, (130) Byron-Gaines township line, (131) Willman St., and Willman St. extension, (132) property line of Christian Psychopathic Hospital, (133) Vincennes Dr., (134) Paris Ave., (135) 68th St., (136) property line of Christian Psychopathic Hospital, (137) Byron-Gaines township line, (138) Rawlings St., (139) Interurban Ave., (140) 68th St., (141) high tension power line, (142) Byron-Wyoming township line, (143) Pennsylvania R. R., (144) 54th St., (145) Colby Ave., (146) Oakerest Dr., (147) Milan Ave., (148) 40th St., (149) Heron Ave., (150) Robin Ave., (151) 33d St., (152) Michael Ave., (153) 36th St.

**Lansing Urbanized Area**

**Main urbanized part:** (1) Grand River, (2) extension of Graham Rd. and Graham Rd., (3) Delta River Rd., (4) Eaton-Ingham County line, (5) De Witt-Watertown township line, (6) property line of Capitol City Airport, (7) Clinton-Ingham County line, (8) De Witt Rd., (9) Briggs Rd., (10) Florence St., (11) Pearl St., (12) East St. (U. S. Hwy. 27), (13) Ralph St., (14) Brook St., (15) Briggs Rd., (16) East St., (17) Coleman Rd., (18) Wood St. (Williams Rd.), (19) M. C. R. R., (20) corporate limits of Lansing,

(21) High St., (22) Lake Lansing Rd., (23) Wood St., (24) corporate limits of Lansing, (25) Grand River Ave., (26) property line of Touraine Golf Course, (27) corporate limits of East Lansing, (28) East Saginaw St., (29) Park Lake Rd., (30) Grand River Ave. (U. S. Hwy. 16), (31) Hogardorn Rd., (32) corporate limits of East Lansing, (33) P. M. R. R., (34) corporate limits of Lansing, (35) Delhi-Lansing township line, (36) South Washington Ave., (37) Miller Rd., (38) Rosedale Rd., (39) Edgewood Rd., (40) Washington Ave.,

(41) Miller Rd., (42) Daft St., (43) Hillcrest Ave., (44) Yunker St., (45) Miller Rd., (46) Grovenburg Rd., (47) Kenbrook Rd., (48) Eaton Rapids Rd., (49) Miller Rd., (50) Wise Rd., (51) high tension power line, (52) Horace Rd., (53) Hawes Ave., (54) Eaton Rapids Rd., (55) Delhi-Lansing township line, (56) Hughes Rd., (57) Moffitt St., (58) Turner Rd., (59) Delhi-Lansing township line, (60) Pleasant Grove Rd.,

(61) Maple Rd., (62) Wise Rd., (63) Delhi-Lansing township line, (64) Eaton-Ingham County line, (65) Holmes Rd., (66) Deerfield Ave., (67) Fauna Ave., (68) Viking Rd., (69) Dunlap St., (70) Pleasant Grove Rd., (71) Hillcrest St., (72) South Logan St., (73) corporate limits of Lansing, (74) G. T. W. R. R., (75) Charlotte Rd. (U. S. Hwy. 27, State Hwy. 78), (76) Bridge St., (77) West Saint Joseph St., (78) Dibble Blvd., (79) West Michigan Ave., (80) Eaton-Ingham County line, (81) West Saginaw St., (82) corporate limits of Lansing.

**Outlying urbanized parts:** (83) Harriet Ave., (84) Hoover St., (85) Richard Ave., (86) Ivan St., (87) Iris Ave., (88) West Saginaw St., (89) Maycroft Rd., (90) Arden St., (91) Robins Rd., (92) West Saginaw St., (93) Towar Ave., (94) Biber St., (95) Pollard Ave., (96) Birch Row Dr., (97) Hart St., (98) Lake Lansing Rd.

**Kalamazoo Urbanized Area**

**Main urbanized part:** (1) Corporate limits of Parchment, (2) Everett St., (3) Regent St., (4) Stennard St., (5) Harmon St., (6) Collingwood St., (7) extension of Bracket St. and Bracket St., (8) C. K. & S. R. R., (9) Harmon St., (10) Riverview Dr., (11) corporate limits of Parchment, (12) Parchmont St., (13) Clarnan St., (14) Corlot St., (15) Mt. Olivet Rd., (16) Glendale Blvd., (17) Onadaga Ave., (18) Walker Ave., (19) corporate limits of Parchment, (20) Kalamazoo River,

(21) corporate limits of Kalamazoo, (22) Humphrey St., (23) Wayside Dr., (24) extension of Gertrude St. and Gertrude St., (25) Baker Dr., (26) Mulhern St., (27) unnamed street, (28) Edna Blvd., (29) Nazareth Rd., (30) Francis Ave., (31) Leigh Ave., (32) East Main St., (33) Ashley Dr., (34) Charles Ave.,

(35) The Dells, (36) Chicago Ave., (37) Schippers Lane, (38) Michigan Ave. (U. S. Hwy. 12-A), (39) M. C. R. R. (40) extension of School St. and School St.,

(41) Orchard Ave. North, (42) Woodward Ave., (43) Michigan Ave. (U. S. Hwy. 12-A), (44) Lawndale Ave. and Lawndale Ave. extension, (45) Morrow Lake, (46) extension of private road and private road, (47) Cooks Rd., (48) Tuinien Rd., (49) Juday St., (50) Hatfield Rd., (51) Roe St., (52) Celery St., (53) River St., (54) High St., (55) Harway Ave., (56) Lake St., (57) Summer St., (58) Kalamazoo River, (59) Allen Creek, (60) Brookfield St.,

(61) Crossfield Ave., (62) Market St., (63) Olmstead Rd., (64) Franklin St., (65) Comstock-Kalamazoo township line, (66) Miller St., (67) corporate limits of Kalamazoo, (68) Gibson St., (69) Cambridge Dr., (70) Whittier Dr., (71) Cork St., (72) Pennsylvania R. R., (73) Milham Rd., (74) N. Y. C. R. R., (75) Kalamazoo-Portage township line, (76) Westedge Ave. (U. S. Hwy. 131), (77) Parker Ave., (78) Duke St., (79) Parker Ave., (80) Old Colony Rd.,

(81) Hillandale Dr. East, (82) Hillandale Dr. South, (83) Lakeside Dr., (84) property line of Kalamazoo Country Club, (85) Hazel Ave., (86) Ruthin St., (87) Stevens Ave., (88) Oakland Dr., (89) Edgewood Dr., (90) Madison St., (91) Springmont Ave. and Springmont Ave. extension, (92) Wood St., (93) Parkview Ave., (94) Wellington Rd., (95) Brooklyn Blvd., (96) Lorraine Ave., (97) Broadway Ave., (98) Winchell Ave., (99) corporate limits of Kalamazoo, (100) Vande Giessen Rd.,

(101) M. C. R. R., (102) extension of Glenwood Ave. and Glenwood Ave., (103) Cherry Ave., (104) California Ave., (105) Michigan Ave., (106) Rankin Ave., (107) Wilbur St., (108) Gilkison Ave., (109) Michigan Ave., (110) corporate limits of Kalamazoo, (111) Academy St., (112) Dartmouth St., (113) Grove St., (114) Gilkison Ave., (115) Main St., (116) Nichols St., (117) Grace Rd., (118) Coolidge Ave., (119) Maskell St., (120) Fletcher Ave.,

(121) Hillsdale Ave., (122) Pinehurst Blvd., (123) Alamo Ave., (124) corporate limits of Kalamazoo, (125) Pennsylvania R. R., (126) Mosel St., (127) Burdick St. and Burdick St. extension, (128) Allen St., (129) Pennsylvania R. R., (130) Cooper-Kalamazoo township line.

Outlying urbanized part: (131) Westnedge Ave., (132) Boston Ave., (133) Concord St., (134) Milham Rd., (135) Oregon Ave., (136) Idaho Ave.

#### Muskegon Urbanized Area

(1) Corporate limits of Muskegon, (2) Muskegon Lake (corporate limits of Muskegon), (3) corporate limits of North Muskegon, (4) U. S. Hwy. 31 (Memorial Causeway), (5) corporate limits of Muskegon, (6) Harvey Ave., (7) corporate limits of Muskegon, (8) Marquette Ave., (9) Sheridan Dr., (10) Evanston Ave., (11) Woodward Dr., (12) Keating Ave., (13) Interwood Ave., (14) Evanston Ave., (15) Laketon Ave., (16) corporate limits of Muskegon, (17) corporate limits of Muskegon Heights, (18) Muskegon-Norton township line, (19) Fruitport-Muskegon township line, (20) Pennsylvania R. R.,

(21) Extension of Griffin St. and Griffin St., (22) Broadway Ave., (23) Fruitport-Norton township line, (24) extension of Cleveland Ave. and Cleveland Ave., (25) Bailey St., (26) Summit Ave., (27) corporate limits of Muskegon Heights, (28) U. S. Hwy. 31, (29) Old Kent Rd., (30) P. M. R. R., (31) Fruitport Rd., (32) U. S. Hwy. 31, (33) Hile Rd. (Ransford Rd.), (34) Martin Rd., (35) Randall Rd., (36) Airport Rd., (37) property line of Muskegon County Airport, (38) Mona Lake, (39) Little Black Creek, (40) Hoyt St.,

(41) Corporate limits of Muskegon Heights, (42) Norton Ave., (43) corporate limits of Roosevelt Park, (44) Roosevelt Rd., (45) Seminole Rd., (46) McCracken St., (47) Lincoln St. (Iroquois Rd.).

#### Pontiac Urbanized Area

Main urbanized part: (1) Corporate limits of Pontiac, (2) Joslyn Rd., (3) Vinewood St., (4) Hazelmery St., (5) corporate limits of Pontiac, (6) Auburn Rd., (7) Rosetta Ct., (8) Churchill

St., (9) Auburn Rd. (10) Clinton River, (11) Hamlin Rd., (12) Avon-Pontiac township line, (13) G. T. W. R. R., (14) York St., (15) Auburn Rd., (16) Eastwood St., (17) Woodcrest St., (18) Avon-Pontiac township line, (19) Grey Rd., (20) G. T. W. R. R.,

(21) Squirrel Rd., (22) Bloomfield-Pontiac township line, (23) Detroit Edison Co. right-of-way, (24) G. T. W. R. R., (25) corporate limits of Pontiac, (26) Telegraph Rd., (27) Dorchester St., (28) Lafayette St., (29) Ward Rd., (30) corporate limits of Sylvan Lake, (31) G. T. W. R. R., (32) property line of Golf Course, (33) Pine Lake Rd., (34) Orchard Lake Rd., (35) corporate limits of Orchard Lake, (excluding Orchard Lake), (36) Cass Lake, (37) Waterford-West Bloomfield township line, (38) corporate limits of Sylvan Lake, (39) corporate limits of Pontiac, (40) Sylvan Lake,

(41) Unnamed stream, (42) Otter Lake, (43) Otter Beach Dr., (44) Cass Lake Rd., (45) Cass Elizabeth Rd., (46) Elizabeth Lake, (47) unnamed stream, (48) Crescent Lake, (49) extension of North St. and North St., (50) Theda St., (51) Division St., (52) Dorothy St., (53) Elizabeth Lake Rd., (54) Davie St., (55) Lake St., (56) Farrington St., (57) Otter St., (58) Frances St., (59) Elizabeth Lake Rd.

Outlying urbanized parts: (60) Allerton St., (61) Walton Blvd., (62) Joyce St., (63) Pontiac Rd., (64) Auburn Rd., (65) Gilbert St., (66) Taft St., (67) Crooks Rd., (68) Alice St. and Alice St. extension, (69) Johns St., (70) Chalmers St., (71) Corey St., (72) Nash St., (73) Sinclair St., (74) Tyrone St., (75) Pontiac Lake Rd., (76) Scott Lake Rd., (77) Watkins Lake Rd.,

(78) Williams St., (79) property line of Dostal Foundry Co., (80) G. T. W. Rwy., (81) Scott Lake Rd., (82) Dixie Hwy. (U. S. Hwy. 10), (83) G. T. W. Rwy., (84) Williams Lake Rd., (85) Dixie Hwy. (U. S. Hwy. 10), (86) Woodlawn St., (87) Midland St., (88) Meinrad St., (89) Walton Blvd., (90) Loon Lake Dr., (91) Cosyburn St., (92) unnamed road, (93) Loon Lake, (94) unnamed canal, (95) Silver Lake, (96) unnamed canal, (97) Silver Lake Rd., (98) Dixie Hwy. (U. S. Hwy. 10).

#### Saginaw Urbanized Area

Main urbanized part: (1) Corporate limits of Saginaw, (2) Charles St. and Charles St. extension, (3) P. M. R. R., (4) Hermansau St., (5) Shattuck Rd., (6) Hanchett St., (7) Meadow Lawn St., (8) Church St., (9) Maple St., (10) Reserve Ave., (11) property line of Michigan Sugar Co., (12) Oak St., (13) Monroe St., (14) Maple St., (15) McKinley St., (16) Hickory St., (17) Jefferson St., (18) Carrollton-Zilwaukee township line, (19) Center St., (20) Westervelt Ave.,

(21) extension of Schust Rd. and Schust Rd., (22) Sherman Rd., (23) Tittabawasee St., (24) North Webster St., (25) Shepard St., (26) Adams St., (27) Jones St., (28) Westervelt Ave., (29) Kochville Rd. and Kochville Rd. extension, (30) Saginaw River and Buena Vista-Zilwaukee township line, (31) corporate limits of Saginaw, (32) North 23d St., (33) Hack Rd., (34) Outer Dr., (35) Cherry St., (36) 26th St., (37) Burt St., (38) corporate limits of Saginaw, (39) P. M. R. R., (40) extension of Wigen St. and Wigen St.,

(41) Dixie Hwy., (42) Bridgeport-Buena Vista township line, (43) corporate limits of Saginaw, (44) property line of Mt. Olivet Cemetery, (45) Washington Rd., (46) Jefferson Rd., (47) Huntington Rd., (48) State Hwy. 13, (49) corporate limits of Saginaw, (50) property line of Barry Airport, (51) Michigan Ave., (52) Pacelli Ave., (53) Green St., (54) Albert St., (55) M. C. R. R., (56) North Center Rd., (57) Gratiot Rd., (58) property line of Saginaw Country Club, (59) Gratiot Rd., (60) corporate limits of Saginaw,

(61) Brockway Rd., (62) Coolidge Ave., (63) Victor St., (64) Westwood Dr., (65) Ironwood St., (66) McArthur St., (67) Wall St., (68) Westwood St. (Golf St.), (69) U. S. Hwy. 10, (70) North Center Rd., (71) Weiss St.

Outlying urbanized part: (72) Saginaw-Thomas township line, (73) James-Thomas township line, (74) Dutch Rd., (75) Miller Rd., (76) Gratiot Rd., (77) Trumbull Rd., (78) McGligott Rd., (79) South River Rd., (80) Gratiot Rd.