

# NUMBER OF INHABITANTS

## Oklahoma

### LIST OF TABLES

[Page numbers listed here omit the State prefix number which appears as part of the page number for each page. The prefix for this State is 36]

Table	Page
1.—Population of Oklahoma, urban and rural: 1890 to 1950.....	6
2.—Population in groups of places according to size: 1950.....	6
3.—Population in groups of places according to size: 1900 to 1950.....	7
4.—Population of cities of 10,000 or more from earliest census to 1950.....	8
5.—Area and population of counties, urban and rural: 1930 to 1950.....	9
6.—Population of counties by minor civil divisions: 1930 to 1950.....	10
7.—Population of all incorporated places and of unincorporated places of 1,000 or more: 1950 and 1940.....	16
8.—Population of cities of 5,000 or more, by wards: 1950.....	19
9.—Population of urbanized areas: 1950.....	20









Table 1.—POPULATION OF OKLAHOMA, URBAN AND RURAL: 1890 TO 1950

[For description of new and old urban definitions, see text. Minus sign (—) denotes decrease]

Census date	The State			Urban territory				Rural territory			Percent of total	
	Population	Increase over preceding census		Number of urban places <sup>1</sup>	Population	Increase over preceding census		Population	Increase over preceding census		Urban	Rural
		Number	Percent			Number	Percent		Number	Percent		
New urban definition, 1950 (Apr. 1)	2,233,351	-103,083	-4.4	86	2,139,481			1,093,870			51.0	49.0
Old urban definition:												
1950 (Apr. 1)	2,233,351	-103,083	-4.4	85	1,107,252	227,589	25.9	1,126,099	-330,672	-22.7	49.6	50.4
1940 (Apr. 1)	2,336,434	-59,606	-2.5	74	879,663	57,982	7.1	1,456,771	-117,588	-7.5	37.6	62.4
1930 (Apr. 1) <sup>2</sup>	2,396,040	367,757	18.1	68	821,681	283,664	52.7	1,574,359	84,093	5.6	34.3	65.7
1920 (Jan. 1)	2,028,283	371,128	22.4	63	538,017	219,042	68.7	1,490,266	152,086	11.4	26.5	73.5
1910 (Apr. 15)	1,657,155	866,764	109.7	46	318,975	260,558	446.0	1,338,180	606,206	82.8	19.2	80.8
1900 (June 1)	790,391	531,734	205.6	13	58,417	48,933	516.0	731,974	482,801	193.8	7.4	92.6
1890 (June 1)	258,657			2	9,484			249,173			3.7	96.3
1907 (July 1) <sup>3</sup>	1,414,177											

<sup>1</sup> According to the new urban definition, the urban population comprises persons residing in urban territory but not necessarily in an urban place, which is defined as an incorporated place of 2,500 or more, or an unincorporated place of 2,500 or more located outside an urbanized area. Under the old definition, incorporated places of 2,500 or more and places urban under special rule are classified as urban places. There were no places urban under special rule in Oklahoma.

<sup>2</sup> Includes 28,874 persons in urban territory outside of urban places.

<sup>3</sup> Parts of several counties acquired by Texas through the relocation of the one-hundredth meridian (U. S. Supreme Court decision of Mar. 17, 1930).

<sup>4</sup> Population of substantially the present area of the State. Includes population of what was then Indian Territory: 1900, 392,060; 1890, 180,182.

<sup>5</sup> Special census of Oklahoma and Indian Territory, taken as of July 1, 1907, by order of the President.

Table 2.—POPULATION IN GROUPS OF PLACES ACCORDING TO SIZE: 1950

Type of area and size of place	Number of places	Population	Percent of total population	Percent of total	Type of area and size of place	Number of places	Population	Percent of total population	Percent of total
The State		2,233,351	100.0						
Urban, total	(1)	1,139,481	51.0	100.0	Urban, total—Con.	79	656,388	29.4	57.6
Within urbanized areas		483,093	21.6	42.4	Outside urbanized areas				
Central cities, total	2	426,244	19.1	37.4	Places of 25,000 to 50,000	4	135,069	6.0	11.9
Cities of 100,000 to 250,000	2	426,244	19.1	37.4	Places of 10,000 to 25,000	16	252,181	11.3	22.1
Cities of 50,000 to 100,000					Places of 5,000 to 10,000	22	144,116	6.5	12.6
Cities under 50,000					Places of 2,500 to 5,000	37	125,022	5.6	11.0
Urban fringes, total		56,849	2.5	5.0	Rural, total		1,093,870	49.0	100.0
Incorporated places of 2,500 or more	5	27,975	1.3	2.5	Places under 2,500	439	257,357	11.5	23.5
Incorporated places of 10,000 to 25,000	1	10,166	0.5	0.9	Places of 2,000 to 2,500	17	38,030	1.7	3.6
Incorporated places of 5,000 to 10,000	2	12,699	0.6	1.1	Places of 1,500 to 2,000	24	41,509	1.9	3.8
Incorporated places of 2,500 to 5,000	2	5,110	0.2	0.4	Places of 1,000 to 1,500	42	59,854	2.3	4.6
Incorporated places under 2,500	4	5,308	0.2	0.5	Places under 1,000	356	126,874	5.7	11.6
Incorporated places of 2,000 to 2,500	1	2,378	0.1	0.2	Other rural territory		836,513	37.5	76.6
Incorporated places of 1,500 to 2,000	1	1,691	0.1	0.1					
Incorporated places of 1,000 to 1,500					Urbanized areas, to tal	3	483,093	21.6	100.0
Incorporated places under 1,000	2	1,239	0.1	0.1	Areas of 250,000 to 500,000	1	275,091	12.3	56.9
Unincorporated territory		23,566	1.1	2.1	Areas of 100,000 to 250,000	1	206,311	9.2	42.7
					Areas of 50,000 to 100,000	1	1,691	0.1	0.4

<sup>1</sup> There were 86 places of 2,500 or more.

NUMBER OF INHABITANTS

36-7

Table 3.—POPULATION IN GROUPS OF PLACES ACCORDING TO SIZE: 1900 TO 1950

Subject and class of place	1950		1940	1930	1920	1910	1900
	New urban definition	Old urban definition					
<b>NUMBER OF PLACES</b>							
Urban territory.....	90	85	74	68	63	46	13
Places of 2,500 or more.....	86	85	74	68	63	46	13
Places of 100,000 to 250,000.....	2	2	2	2	2	1	1
Places of 50,000 to 100,000.....	4	4	2	2	2	1	1
Places of 25,000 to 50,000.....	17	17	17	12	9	6	2
Places of 10,000 to 25,000.....	24	24	22	22	15	6	1
Places of 5,000 to 10,000.....	39	38	31	30	36	32	10
Places under 2,500.....	4						
Rural territory.....	439	441	445	444	409	345	123
Places of 1,000 to 2,500.....	83	83	88	99	97	71	26
Places under 1,000.....	356	358	357	345	312	274	97
<b>Cumulative summary:</b>							
Places of 100,000 or more.....	2	2	2	2			
Places of 50,000 or more.....	2	2	2	2	2	1	
Places of 25,000 or more.....	6	6	4	4	3	2	
Places of 10,000 or more.....	23	23	21	16	12	8	2
Places of 5,000 or more.....	47	47	43	38	27	14	3
Places of 2,500 or more.....	86	85	74	68	63	46	13
<b>POPULATION</b>							
Urban territory.....	1,139,481	1,107,252	879,663	821,681	538,017	318,975	58,417
Places of 2,500 or more.....	1,110,607	1,107,252	879,663	821,681	538,017	318,975	58,417
Places of 100,000 to 250,000.....	426,244	426,244	346,581	326,647			
Places of 50,000 to 100,000.....	135,069	135,069	60,413	58,425	163,370	64,205	
Places of 25,000 to 50,000.....	262,347	262,347	233,521	168,698	30,277	25,278	
Places of 10,000 to 25,000.....	156,815	156,815	139,226	102,358	122,154	78,203	20,043
Places of 5,000 to 10,000.....	130,132	126,777	99,922	105,553	104,193	44,072	5,681
Places of 2,500 to 5,000.....	28,874				118,023	107,217	32,693
Other urban territory.....							
Rural territory.....	1,093,870	1,126,099	1,456,771	1,574,359	1,490,266	1,338,180	731,974
Places of 1,000 to 2,500.....	130,483	132,252	139,005	160,698	157,792	108,650	43,483
Places under 1,000.....	120,874	128,113	141,538	137,734	134,180	121,717	39,773
Other rural territory.....	836,513	865,734	1,176,228	1,275,927	1,198,294	1,107,813	648,718
<b>Cumulative summary:</b>							
Places of 100,000 or more.....	426,244	426,244	346,581	326,647			
Places of 50,000 or more.....	426,244	426,244	346,581	326,647	163,370	64,205	
Places of 25,000 or more.....	561,313	561,313	408,994	386,072	193,647	89,483	
Places of 10,000 or more.....	823,660	823,660	640,515	553,770	315,801	167,686	20,043
Places of 5,000 or more.....	980,475	980,475	779,741	716,128	419,694	211,758	26,724
Places of 2,500 or more.....	1,110,607	1,107,252	879,663	821,681	538,017	318,975	58,417
<b>PERCENT OF TOTAL POPULATION</b>							
Urban territory.....	51.0	49.6	37.6	34.3	26.5	19.2	7.4
Places of 2,500 or more.....	49.7	49.6	37.6	34.3	26.5	19.2	7.4
Places of 100,000 to 250,000.....	19.1	19.1	14.8	13.6			
Places of 50,000 to 100,000.....	6.0	6.0	2.6	2.4	8.1	3.9	
Places of 25,000 to 50,000.....	11.7	11.7	10.0	7.0	1.5	1.5	
Places of 10,000 to 25,000.....	7.0	7.0	6.0	6.8	6.0	4.7	2.5
Places of 5,000 to 10,000.....	5.8	5.7	4.3	4.4	5.1	2.7	0.7
Places of 2,500 to 5,000.....	1.3				5.8	6.5	4.1
Other urban territory.....							
Rural territory.....	49.0	50.4	62.4	65.7	73.5	80.8	92.6
Places of 1,000 to 2,500.....	5.8	5.9	5.9	6.7	7.8	6.6	5.5
Places under 1,000.....	5.7	5.7	6.1	5.7	6.6	7.3	5.0
Other rural territory.....	37.5	38.8	50.3	53.3	59.1	66.9	82.1
<b>Cumulative summary:</b>							
Places of 100,000 or more.....	19.1	19.1	14.8	13.6			
Places of 50,000 or more.....	19.1	19.1	14.8	13.6	8.1	3.9	
Places of 25,000 or more.....	25.1	25.1	17.4	16.1	9.5	5.4	
Places of 10,000 or more.....	36.9	36.9	27.4	23.1	15.6	10.1	2.5
Places of 5,000 or more.....	43.9	43.9	33.4	29.6	20.7	12.8	3.3
Places of 2,500 or more.....	49.7	49.6	37.6	34.3	26.5	19.2	7.4

Table 4.—POPULATION OF CITIES OF 10,000 OR MORE FROM EARLIEST CENSUS TO 1950

[Figures for 1907 are derived from a special census of Oklahoma and Indian Territory, taken as of July 1, 1907, by order of the President.  
Minus sign (-) denotes decrease]

City and census year	Population	Increase over preceding census		City and census year	Population	Increase over preceding census		City and census year	Population	Increase over preceding census	
		Number	Percent			Number	Percent			Number	Percent
<b>Ada:</b>				<b>Enid—Con.</b>				<b>Oklahoma City—Con.</b>			
1950.....	15,995	852	5.6	1910.....	13,799	10,355	300.7	1910.....	64,205	54,168	589.7
1940.....	15,143	3,882	34.5	1900.....	3,444			1900.....	10,037	5,880	141.8
1930.....	11,251	3,249	40.6					1890.....	4,151		
1920.....	8,012	3,663	84.2	1907.....	10,087			1907.....	32,452		
1910.....	4,349			<b>Guthrie:</b>				<b>Okmulgee:</b>			
1907.....	3,257			1950.....	10,113	95	0.9	1950.....	18,317	2,266	14.1
<b>Ardmore:</b>				1940.....	10,018	436	4.6	1940.....	16,051	-1,046	-6.1
1950.....	17,890	1,004	5.9	1930.....	9,582	-2,175	-18.5	1930.....	17,097	-333	-1.9
1940.....	16,886	1,145	7.3	1920.....	11,757	103	0.9	1920.....	17,430	13,254	317.4
1930.....	15,741	1,560	11.0	1910.....	11,654	1,648	16.5	1910.....	4,176		
1920.....	14,181	5,563	64.6	1900.....	10,006	4,673	87.6	1907.....	2,322		
1910.....	8,618	2,937	51.7	1890.....	5,333			<b>Ponca City:</b>			
1900.....	5,681			1907.....	11,652			1950.....	20,180	3,386	20.2
1907.....	8,759			<b>Lawton:</b>				1940.....	16,794	663	4.1
<b>Bartlesville:</b>				1950.....	34,757	18,702	92.5	1930.....	16,156	9,085	128.8
1950.....	10,228	2,961	18.2	1940.....	18,055	5,934	49.0	1920.....	7,051	4,580	179.7
1940.....	16,267	1,504	10.2	1930.....	12,121	3,191	35.7	1910.....	2,521	-7	-0.3
1930.....	14,763	346	2.4	1920.....	8,930	1,142	14.7	1900.....	2,528		
1920.....	14,417	8,236	133.2	1910.....	7,788			1907.....	2,529		
1910.....	6,181	5,483	785.5	1907.....	5,562			<b>Sapulpa:</b>			
1900.....	698			<b>McAlester:<sup>1</sup></b>				1950.....	13,031	782	6.4
1907.....	4,215			1950.....	17,878	5,477	44.2	1940.....	12,249	1,716	16.3
<b>Chickasha:</b>				1940.....	12,401	597	5.1	1930.....	10,533	-1,101	-9.5
1950.....	15,842	1,731	12.3	1930.....	11,804	1,172	11.0	1920.....	11,634	3,351	40.5
1940.....	14,111	12	0.1	1920.....	10,632	-1,142	-9.7	1910.....	8,283	7,392	829.6
1930.....	14,099	3,920	38.5	1910.....	11,774	11,128	1722.6	1900.....	591		
1920.....	10,179	-141	-1.4	1900.....	646			1907.....	4,259		
1910.....	10,320	7,111	221.6	1907.....	8,144			<b>Seminole:</b>			
1900.....	3,209			<b>Miami:</b>				1950.....	11,863	316	2.7
1907.....	7,862			1950.....	11,801	3,456	41.4	1940.....	11,547	88	0.8
<b>Duncan:</b>				1940.....	8,345	281	3.5	1930.....	11,459	10,605	1241.8
1950.....	15,325	6,118	66.4	1930.....	8,034	1,262	18.6	1920.....	854	378	79.4
1940.....	9,207	844	10.1	1920.....	6,802	3,895	134.0	1910.....	476		
1930.....	8,363	4,900	141.5	1910.....	2,907	1,380	90.4	1907.....	206		
1920.....	3,463	986	39.8	1900.....	1,527			<b>Shawnee:</b>			
1910.....	2,477	1,318	112.8	1907.....	1,893			1950.....	22,948	895	4.1
1900.....	1,164			<b>Midwest City:<sup>1</sup></b>				1940.....	22,053	-1,230	-5.3
1907.....	2,451			1950.....	10,166			1930.....	23,283	7,085	51.7
<b>Durant:</b>				<b>Muskogee:</b>				1920.....	15,348	2,874	23.0
1950.....	10,541	514	5.1	1950.....	37,289	4,957	15.3	1910.....	12,474	0,012	260.3
1940.....	10,027	2,564	34.4	1940.....	32,332	306	1.0	1900.....	3,462		
1930.....	7,463	123	1.7	1930.....	32,026	1,749	5.8	1907.....	10,955		
1920.....	7,340	2,010	37.7	1920.....	30,277	4,969	19.8	<b>Stillwater:</b>			
1910.....	5,330	2,361	79.5	1910.....	25,278	21,024	494.2	1950.....	20,238	10,141	100.4
1900.....	2,969			1900.....	4,254			1940.....	10,097	3,081	43.9
1907.....	4,510			1907.....	14,418			1930.....	7,016	2,315	49.2
<b>El Reno:</b>				<b>Norman:</b>				1920.....	4,701	1,257	36.5
1950.....	10,991	913	9.1	1950.....	27,006	15,577	136.3	1910.....	3,444	1,013	41.7
1940.....	10,078	694	7.4	1940.....	11,429	1,826	19.0	1900.....	2,431	1,951	406.5
1930.....	9,384	1,647	21.3	1930.....	9,603	4,599	91.9	1890.....	480		
1920.....	7,737	-135	-1.7	1920.....	5,004	1,280	34.4	1907.....	2,577		
1910.....	7,872	4,489	132.7	1910.....	3,724	1,499	67.4	<b>Tulsa:</b>			
1900.....	3,383	3,098	1087.0	1900.....	2,225	1,438	182.7	1950.....	182,740	40,583	28.5
1907.....	285			1890.....	787			1940.....	142,157	899	0.6
1907.....	5,270			1907.....	3,040			1930.....	141,258	69,133	96.0
<b>Enid:</b>				<b>Oklahoma City:</b>				1920.....	72,075	53,893	296.4
1950.....	36,017	7,936	28.3	1950.....	243,504	39,030	19.1	1910.....	18,182	16,792	1208.1
1940.....	28,081	1,682	6.4	1940.....	204,424	19,035	10.3	1900.....	1,390		
1930.....	26,399	9,823	59.3	1930.....	185,389	94,094	103.1	1907.....	7,298		
1920.....	16,576	2,777	20.1	1920.....	91,295	27,090	42.2				

<sup>1</sup> Combined figures for Guthrie, East Guthrie, and West Guthrie.

<sup>2</sup> South McAlester consolidated with McAlester in 1907; combined population 4,125 in 1900.

<sup>3</sup> Midwest City incorporated as a town in 1943 and as a city in 1949.



NUMBER OF INHABITANTS

Table 5.—AREA AND POPULATION OF COUNTIES, URBAN AND RURAL: 1930 TO 1950

[Figures in italics are shown only for those counties where change in definition affects urban and rural classification. Minus sign (-) denotes decrease. Percent not shown where base is less than 100]

County	Map reference (see p. 36-2)	Land area in square miles, 1950	Total population						Urban population			Rural population			Percent urban	
			1950		1940	1930	Percent increase		1950	1940	Percent increase	1950	1940	Percent increase	1950	1940
			Total	Per square mile			1940 to 1950	1930 to 1940								
<b>The State</b>		69,031	2,233,351	32.4	2,336,434	2,396,040	-4.4	-2.5	1,139,481			1,093,870				51.0
<i>Old urban definition</i>									<i>1,107,252</i>	<i>879,063</i>	<i>25.9</i>	<i>1,136,099</i>	<i>1,456,771</i>	<i>-22.7</i>	<i>49.6</i>	<i>37.6</i>
Adair	D-21	569	14,918	26.2	15,755	14,766	-5.3	6.8				14,918	15,755	-5.3		
Alfalfa	B-12	867	10,609	12.3	14,129	15,228	-24.3	-7.2	2,635	2,553	3.2	14,918	15,755	-5.3	24.6	18.1
Atoka	I-18	992	14,209	14.4	18,702	14,533	-23.7	23.7	2,653	2,648	4.1	11,016	11,570	-28.1	18.0	13.6
Beaver	B-7	1,793	7,411	4.1	8,648	11,452	-14.3	-24.5				7,411	8,648	-14.3		
Beckham	F-9	898	21,627	24.1	22,169	28,991	-2.4	-23.5	11,324	8,058	40.5	10,303	14,111	-27.0	52.4	36.3
Blaine	D-12	911	15,049	16.5	18,543	20,452	-18.8	-9.3	3,249	2,828	14.9	11,800	15,715	-24.9	21.6	15.3
Bryan	J-18	891	28,999	32.5	38,138	32,277	-24.0	18.2	10,541	10,027	5.1	18,458	28,111	-34.3	26.3	26.3
Caddo	F-12	1,275	34,913	27.4	41,507	50,779	-16.0	-18.1	6,184	5,579	10.8	28,729	35,988	-20.2	17.7	13.4
Canadian	F-13	885	25,644	29.0	27,329	28,115	-6.2	-2.8	10,991	10,078	9.1	14,653	17,251	-15.1	42.9	36.9
Cartter	I-15	829	36,455	44.0	43,292	41,410	-15.8	4.5	20,468	16,886	21.2	15,987	20,406	-39.5	56.1	39.0
Cherokee	D-20	782	18,089	23.1	21,030	17,470	-9.7	20.4	4,750	3,027	56.9	14,239	18,003	-20.0	25.0	14.4
Choctaw	J-19	784	20,405	26.0	24,142	28,358	-28.0	17.5	5,984	5,909	1.3	14,421	22,449	-35.8	29.3	20.8
Ciannaron	B-2	1,832	4,589	2.5	3,654	5,408	25.6	-32.4				4,589	3,654	25.6		
Cleveland	G-14	547	41,443	75.8	27,728	24,948	49.5	11.1	27,006	11,429	136.3	14,437	16,299	-11.4	65.2	41.2
Coal	H-17	526	8,056	15.3	12,811	11,521	-37.1	11.2				8,056	12,811	-37.1		
Comanche	H-12	1,088	55,165	50.7	38,988	34,317	41.5	13.6	34,757	18,055	92.5	20,408	20,933	-2.5	63.0	46.3
Cotton	I-12	629	10,180	16.2	15,442	15,442	-21.0	-10.6	2,743			7,437	12,884	-42.3	26.9	
Crigg	B-19	764	18,263	23.9	21,033	18,052	-13.4	16.8	5,518	5,685	-2.9	12,745	15,398	-17.2	30.2	27.0
Creek	D-17	972	43,143	44.4	35,583	64,115	-22.3	-13.4	23,638			19,505			54.8	
<i>Old urban definition</i>									<i>23,459</i>	<i>22,602</i>	<i>3.8</i>	<i>19,684</i>	<i>32,901</i>	<i>-40.2</i>	<i>54.4</i>	<i>40.7</i>
Custer	E-10	999	21,067	21.1	23,008	27,517	-8.5	-16.2	11,084	9,240	20.0	10,013	13,828	-27.6	52.5	40.1
Delaware	C-20	720	14,734	20.5	18,592	15,370	-20.8	21.0				14,734	18,592	-20.8		
Dewey	D-1	977	8,789	9.0	11,981	13,260	-26.6	-9.6				8,789	11,981	-26.6		
Ellis	C-9	1,222	7,826	6.0	8,466	10,541	-13.5	-19.7				7,826	8,466	-13.5		
Garfield	C-13	1,054	52,820	50.1	45,484	45,588	16.1	-0.2	36,017	28,081	28.3	16,803	17,403	-3.4	68.2	61.7
Garvin	H-11	814	29,600	36.2	31,150	31,401	-5.3	-0.8	9,917	5,104	94.3	10,683	26,046	-24.8	33.6	16.4
Grady	G-13	1,092	34,872	31.9	41,116	47,638	-15.2	-13.7	15,842	14,111	12.3	19,030	27,005	-29.5	45.4	34.3
Grant	B-13	999	10,461	10.5	13,128	14,150	-20.3	-7.2				10,461	13,128	-20.3		
Greer	G-9	637	11,749	18.4	14,550	20,282	-19.3	-28.3	4,271	4,193	1.9	7,478	10,357	-27.8	36.4	28.8
Harmon	H-9	532	8,970	16.2	10,019	13,834	-19.4	-27.6	3,089	2,732	13.1	4,990	7,287	-31.5	38.2	27.3
Harper	B-9	1,034	5,077	5.8	6,454	7,761	-7.4	-16.8				5,077	6,454	-7.4		
Haskell	G-20	614	13,313	21.7	17,324	16,216	-23.2	6.8				13,313	17,324	-23.2		
Hughes	G-17	810	20,064	25.5	20,189	30,394	-29.2	-3.8	6,192	6,632	-6.6	14,472	22,557	-35.8	30.0	22.7
Jackson	I-10	780	20,082	25.7	22,708	28,910	-11.6	-21.5	9,735	8,593	13.3	10,347	14,115	-26.7	48.5	37.8
Jefferson	J-14	755	11,122	14.7	15,107	17,392	-26.4	-13.1				11,122	15,107	-26.4		
Johnston	I-16	636	10,608	16.7	15,960	13,082	-33.5	22.0				10,608	15,960	-33.5		
Kay	B-15	944	48,802	51.8	47,054	50,186	3.8	-6.2	33,022	28,528	15.8	15,870	18,556	-14.5	67.5	60.6
Kingfisher	D-13	804	12,860	14.4	15,617	15,960	-17.7	-2.1	3,345	3,352	-0.2	9,515	12,265	-22.4	26.0	21.5
Kiowa	G-10	1,032	18,026	18.3	22,817	29,630	-17.1	-23.0	5,385	5,177	3.9	13,546	17,640	-23.2	28.4	22.7
Latimer	G-20	737	9,606	13.1	12,350	11,184	-21.7	10.7				9,606	12,350	-21.7		
LeFlore	F-21	1,575	35,276	22.4	45,866	42,896	-23.1	6.9	6,407	4,770	48.8	28,899	30,506	-27.1	18.3	8.8
<i>Old urban definition</i>									<i>4,770</i>	<i>4,020</i>	<i>18.8</i>	<i>50,506</i>	<i>41,846</i>	<i>-27.1</i>	<i>19.5</i>	<i>8.8</i>
Lincoln	E-16	973	22,102	22.7	29,829	33,738	-25.2	-12.5				19,378	26,791	-27.7	12.3	9.3
Logan	D-14	747	22,170	29.7	25,245	27,761	-12.2	-9.1	10,113	10,018	0.9	12,657	15,227	-20.8	45.6	39.7
Love	J-15	488	7,721	15.8	11,433	9,630	-32.5	18.6				7,721	11,433	-32.5		
McClain	G-15	559	14,681	26.3	19,205	21,675	-23.6	-11.0	3,540	3,116	13.8	11,135	16,089	-30.8	24.2	16.2
McCurtain	I-20	1,854	31,588	17.0	41,318	34,759	-23.5	18.9	4,671	3,680	26.6	26,917	37,629	-28.5	14.8	8.9
McIntosh	F-19	715	17,829	24.9	24,097	24,924	-26.0	-3.3	5,178			12,651	24,097	-47.5	29.0	
Major	C-11	945	10,279	10.9	11,946	12,206	-14.0	-2.1				10,279	11,946	-14.0		
Marshall	J-16	360	8,177	22.7	12,384	11,026	-34.0	12.3	2,791	2,594	7.6	5,386	9,790	-45.0	34.1	20.9
Mayes	C-20	676	19,743	29.2	21,068	17,883	-8.9	21.2	4,480	2,501	79.4	15,267	19,107	-20.4	22.7	11.5
Murray	I-15	428	10,775	25.2	13,841	12,410	-22.2	11.5	4,389	4,970	-11.7	6,386	8,571	-28.0	40.7	35.9
Muskogee	E-19	820	65,573	80.0	65,914	66,424	-0.5	-0.8	37,289	32,332	15.3	28,284	33,582	-15.8	56.9	49.1
Noble	C-15	744	12,156	16.3	14,826	15,139	-18.0	-2.1	5,137	5,015	1.8	7,019	9,781	-28.2	42.3	34.0
Nowata	B-18	577	12,734	22.1	15,774	13,611	-19.3	15.9	3,965	3,904	1.6	8,769	11,870	-26.1	31.1	24.7
Oklahoma	F-17	638	16,948	26.6	26,279	29,016	-35.5	-9.4	3,454	3,811	-9.4	13,494	22,468	-39.9	20.4	14.5
Oklahoma	F-15	709	325,352	458.9	244,159	221,738	33.3	10.1	281,177			44,175			86.4	
<i>Old urban definition</i>									<i>270,571</i>	<i>211,016</i>	<i>28.2</i>	<i>54,781</i>	<i>33,143</i>	<i>65.3</i>	<i>83.2</i>	<i>80.4</i>
Okmulgee	E-18	700	44,561	63.7	50,101	56,588	-11.1	-11.4	26,304	22,956	14.6	18,257	27,145	-32.7	50.0	45.8
Osage	B-16	2,293	33,071	14.4	41,602	47,334	-20.3	-12.3	10,254			22,817			31.0	
<i>Old urban definition</i>									<i>8,033</i>	<i>8,710</i>	<i>-7.8</i>	<i>25,038</i>	<i>32,792</i>	<i>-23.0</i>	<i>24.9</i>	<i>21.0</i>
Ottawa	B-20	461	32,218	69.9	35,849	38,542	-10.1	-7.0	15,752	14,193	11.0	16,466	21,656	-24.0	48.9	39.6
Pawnee	C-16	591	13,616	23.0	17,395	19,882	-21.7	-12.5	2,861	5,252	-45.5	10,755	12,143	-11.4	21.0	30.2
Payne	D-15	692	46,430	67.1	36,057	36,905	28.8	-2.2	32,007			14,423			68.9	
<i>Old urban definition</i>									<i>28,058</i>	<i>17,800</i>	<i>61.0</i>	<i>17,778</i>	<i>18,257</i>	<i>-2.6</i>	<i>61.7</i>	<i>49.4</i>
Pittsburg	G-18	1,359	41,031	30.2	48,985</											



NUMBER OF INHABITANTS

Table 6.—POPULATION OF COUNTIES BY MINOR CIVIL DIVISIONS: 1930 TO 1950—Con.

County and minor civil division	1950	1940	1930	County and minor civil division	1950	1940	1930	County and minor civil division	1950	1940	1930
<b>Choctaw County</b> .....	<b>20,405</b>	<b>28,358</b>	<b>24,142</b>	<b>Comanche County—Con.</b>				<b>Delaware County—Con.</b>			
Boswell town.....	875	962	984	Wichita township.....	123	170	249	Twp. 5, Bernice.....	1,517	2,365	2,795
Everidge township.....	1,734	2,944	2,627	Zella township.....	588	808	1,070	Twp. 6, Grove.....	1,638	2,250	2,052
Fort Towson town.....	713	501	486	Balance of county <sup>13</sup> .....	7,120	5,010	3,479	Bernice town.....	91	205	162
Grant town.....	351	309	296	<b>Cotton County</b> .....	<b>10,180</b>	<b>12,884</b>	<b>15,442</b>	Grove town.....	928	1,093	804
Hugo city.....	5,984	5,909	5,272	Reaver township.....	415	632	821	Jay town.....	697	741	-----
Hunter township.....	2,696	4,721	3,466	Bryan township.....	423	749	1,106	<b>Dewey County</b> .....	<b>8,789</b>	<b>11,981</b>	<b>13,250</b>
Jeter township.....	2,071	2,777	2,762	CACHE township.....	789	1,307	1,658	Banner township.....	177	285	392
Oakes township.....	1,360	2,345	2,038	Devol town <sup>14</sup> .....	152	208	328	Boyd township.....	457	601	640
Ratliff township.....	1,134	1,984	1,993	Devol township.....	347	575	774	Camargo town.....	312	289	291
Soper town.....	337	481	417	Hulen township.....	343	750	1,099	Clark township.....	323	473	610
Swink town.....	96	116	122	Jackson township.....	613	966	1,251	Cleveland township.....	240	463	554
Wilson township.....	3,054	5,309	4,329	Jefferson township.....	497	800	913	Dawson township.....	114	243	342
<b>Cimarron County</b> .....	<b>4,589</b>	<b>3,654</b>	<b>5,408</b>	Randlett town.....	396	327	257	Dewey township.....	105	231	250
Boise City town.....	1,902	1,144	1,256	Strauss township.....	941	1,287	1,517	Grant township.....	231	389	467
Cleveland township.....	484	386	712	Temple town.....	1,442	1,313	1,182	Haddon township.....	301	455	737
Garrett township.....	175	192	352	Texas township.....	1,079	1,732	2,244	Harper township.....	264	362	448
Gresham township.....	199	257	423	Walters city.....	2,743	2,238	2,262	Harrison township.....	227	304	361
Konton township.....	160	259	320	<b>Craig County</b> .....	<b>18,263</b>	<b>21,083</b>	<b>18,052</b>	Johnson township.....	516	655	321
Koyes town.....	431	227	350	Township 1.....	1,320	1,791	1,747	Leedey town.....	558	574	640
Marella township.....	339	356	590	Township 2.....	236	394	431	Lincoln township.....	314	493	494
Sandy Hook township.....	100	170	351	Township 3.....	394	320	669	Little Robe township.....	210	300	372
Wheelless township.....	342	289	473	Township 4 <sup>15</sup> .....	870	1,070	1,108	Marion township.....	161	233	266
Willow Bar township.....	867	374	581	Township 5.....	1,384	2,073	1,914	Oakwood town.....	106	142	140
<b>Cleveland County</b> .....	<b>41,443</b>	<b>27,728</b>	<b>24,948</b>	Township 6 <sup>15</sup> .....	5,518	5,685	4,263	Parkman town.....	700	629	568
Canadian township.....	1,259	1,480	1,454	Vinita city <sup>15</sup> .....	6,518	6,685	4,263	Seiling city.....	472	550	455
Case township.....	313	429	388	Township 7 <sup>15</sup> .....	4,570	3,921	3,090	Seiling township.....	381	588	634
Lexington town.....	1,179	1,084	836	Township 8.....	1,641	2,259	2,223	Simpson township.....	453	593	649
Lexington township.....	1,345	1,750	2,024	Township 9.....	650	951	917	Taloga town.....	430	533	436
Liberty township <sup>11</sup> .....	1,151	779	856	Township 10.....	340	513	508	Taloga township.....	256	467	588
Little River township.....	436	771	573	Big Cabin town.....	210	270	271	Trail township.....	188	345	447
Moore town.....	942	499	538	Bluejacket town <sup>12</sup> .....	124	349	271	Vici town.....	520	617	563
Moore township.....	1,595	1,347	1,391	Centralia town.....	254	611	-----	Webb township.....	261	486	645
Noble town.....	724	536	463	Ketchum town.....	483	498	448	<b>Ellis County</b> .....	<b>7,326</b>	<b>8,466</b>	<b>10,541</b>
Noble township <sup>11</sup> .....	2,383	1,862	1,626	Welch town.....	143	-----	-----	Arnett town.....	690	529	426
Norman city <sup>11</sup> .....	27,006	11,429	9,603	<b>Creek County</b> .....	<b>43,143</b>	<b>55,503</b>	<b>64,115</b>	Athens township.....	190	272	361
Norman township <sup>11</sup> .....	2,126	4,525	4,118	Bristow city <sup>16</sup> .....	5,400	6,050	6,610	Austin township.....	140	152	198
Stella township.....	249	440	300	Bristow township <sup>16</sup> .....	1,545	2,609	3,812	Benton township.....	308	407	465
Taylor township.....	735	707	690	Creek township.....	451	996	1,183	Dale township.....	198	262	-----
<b>Coal County</b> .....	<b>8,056</b>	<b>12,811</b>	<b>11,521</b>	Depew town.....	719	876	1,126	Day township.....	93	165	211
Ash Flat township.....	964	1,634	1,344	Depew township.....	558	1,243	1,435	Fargo town.....	318	291	325
Bromide town (part).....	60	66	70	Drumright city <sup>16</sup> .....	5,028	4,303	4,972	Gage town <sup>18</sup> .....	648	684	858
Bryan township <sup>12</sup> .....	977	2,110	1,690	Etchee township.....	687	1,507	2,024	Grand township.....	77	187	337
Coalgate city.....	1,984	2,118	2,064	Hazlip township.....	237	509	485	Greenwood township.....	154	184	249
Hanratty township.....	449	847	840	Kellyville town.....	528	647	548	Hopewell township.....	316	427	535
Haskell township.....	523	1,048	896	Kiefer town.....	275	330	606	Ivanhoe township.....	263	295	415
Jackson township.....	580	1,248	1,067	Lakeside township.....	524	1,614	1,833	Jefferson township.....	195	295	424
Jefferson township.....	769	1,548	1,324	Mannford town.....	426	403	421	Little Robe township.....	221	319	389
Lehigh city.....	352	519	497	Mannford township.....	881	1,393	1,533	Morgan township.....	282	356	435
Murray township.....	647	955	877	Mounds town.....	560	627	740	Murdock township.....	83	163	106
Phillips town.....	181	212	176	Mounds township.....	1,712	2,433	2,772	Ohio township.....	158	279	560
Phillips township.....	204	506	485	Newby township.....	1,471	2,729	2,911	Oleta township.....	181	234	284
Tupelo city <sup>12</sup> .....	376	-----	-----	Oilton city.....	1,109	1,225	1,518	Olivet township.....	149	234	393
<b>Comanche County</b> .....	<b>55,165</b>	<b>38,988</b>	<b>34,317</b>	Olive town.....	532	1,013	883	Otter township.....	136	247	-----
Brown township.....	472	661	905	Sapulpa city <sup>18</sup> .....	13,031	12,249	10,533	Parkman township.....	274	411	506
CACHE town.....	677	620	425	Sapulpa township <sup>16</sup> .....	3,085	2,389	4,444	Rawden township.....	139	208	355
Cedar Grove township.....	407	852	1,038	Shamrock town.....	283	461	777	Rock township.....	157	237	624
Chandler township <sup>13</sup> .....	713	894	1,167	Shannon township.....	626	1,497	2,061	Shattuck town.....	1,692	1,275	1,490
Chattanooga town.....	333	365	362	Slack town.....	161	300	422	Sheldon township.....	148	203	249
Crosby township.....	328	521	622	Sunny Slope township.....	614	1,361	1,687	Woodrow township.....	107	167	197
Deyo township.....	235	366	461	Tiger township <sup>16</sup> .....	1,851	5,345	7,103	<b>Garfield County</b> .....	<b>52,820</b>	<b>45,484</b>	<b>45,588</b>
Elgin town.....	428	381	335	<b>Custer County</b> .....	<b>21,097</b>	<b>23,068</b>	<b>27,517</b>	Allison township.....	321	409	371
Faxon town.....	135	173	212	Arapaho town.....	311	401	414	Banner township.....	410	481	503
Fletcher town.....	875	789	739	Arapaho township.....	516	768	1,093	Blaine township.....	199	277	329
Geronimo town.....	103	117	134	Barabits township.....	1,367	2,008	2,888	Breckenridge town.....	67	80	76
Hulen township.....	585	800	1,163	Butler town.....	951	428	473	Buffalo township.....	215	274	297
Indianapolis town.....	319	337	288	Cedar township.....	1,182	1,678	2,136	Covington town <sup>19</sup> .....	769	780	927
Indianapolis township.....	444	965	996	Clinton city <sup>17</sup> .....	7,555	6,736	7,512	Douglas town.....	114	140	163
Lake township <sup>13</sup> .....	1,189	1,242	1,027	Clinton township <sup>17</sup> .....	1,328	1,623	1,534	Drummond town.....	314	245	254
Lawrence township <sup>12</sup> .....	232	392	749	Custer City town.....	479	641	698	Enid city <sup>19</sup> .....	36,017	28,081	25,399
Lawton city <sup>13</sup> .....	34,757	18,055	12,121	Grant township.....	1,092	1,552	1,835	Enid township <sup>19</sup> .....	630	629	501
Lawton township <sup>13</sup> .....	1,393	1,085	1,240	Grant Creek township.....	834	1,330	1,748	Fairmont town.....	134	163	169
Lincoln township <sup>13</sup> .....	787	554	601	Thomas town.....	1,171	1,220	1,256	Flynn township.....	206	276	343
McMaster township <sup>13</sup> .....	213	323	399	Washita township.....	1,382	2,179	3,463	Garber city <sup>19</sup> .....	957	1,088	1,356
Mangan township.....	359	636	858	Weatherford city.....	3,529	2,504	2,417	Garland township <sup>19</sup> .....	2,371	796	772
Painter township.....	263	269	560	<b>Delaware County</b> .....	<b>14,734</b>	<b>18,582</b>	<b>15,370</b>	Grant township.....	215	309	361
Quannah township <sup>15</sup> .....	609	1,021	1,027	Twp. 1, Saline.....	2,356	2,977	2,419	Hackberry township.....	280	340	358
Richards township.....	959	1,207	1,528	Twp. 2, Moseley.....	3,126	3,457	2,778	Hillsdale town.....	104	131	173
Saddle Mountain township <sup>15</sup> .....	92	140	208	Twp. 3, Jay.....	2,425	2,902	2,175	Hobart township.....	300	450	525
Sterling town.....	447	430	361	Twp. 4, Beaty.....	1,956	2,602	2,022	Hunter town.....	279	291	336
								Koovee township.....	299	335	439

<sup>11</sup> CLEVELAND.—Parts of Liberty township annexed to Norman city in 1948 and 1949. Part of Noble township annexed to Norman city in 1944. Parts of Norman township annexed to Norman city in 1940, 1944, 1946, 1947, 1948, 1949, and 1950.

<sup>12</sup> COAL.—Tupelo city incorporated from part of Bryan township in 1948.

<sup>13</sup> COMANCHE.—Parts of Chandler, Lake, Lawton, McMaster, Quannah, and Saddle Mountain townships disorganized since 1940 and included in "Balance of county." Figures shown for "Balance of county" for 1940 and 1930 are those reported for Fort Sill Military Reservation which was returned separately in those years. Parts of Lawrence township annexed to Lawton city in 1950. Parts of Lawton township annexed to Lawton city in 1942, 1947, 1948, 1949, and 1950. Parts of Lincoln township annexed to Lawton city in 1947 and 1949.

<sup>14</sup> COTTON.—Devol town returned in 1940 as a city.

<sup>15</sup> CRAIG.—Part of township 4 annexed to Bluejacket town in 1944. Part of township 7 annexed to township 6 and Vinita city in 1940.

<sup>16</sup> CREEK.—Markham town annexed to Tiger township in 1941. Parts of Bristow city annexed to Bristow township in 1940. Parts of Bristow township annexed to Bristow city in 1950. Parts of Tiger township annexed to Drumright city in 1945 and 1950. Parts of Sapulpa township annexed to Sapulpa city in 1947 and 1950.

<sup>17</sup> CUSTER.—Parts of Clinton township annexed to Clinton city in 1947 and 1949.

<sup>18</sup> ELLIS.—Gage town returned in 1940 as a city.

<sup>19</sup> GARFIELD.—Part of Covington town annexed to Otter township in 1949. Enid city annexed parts of Enid township in 1943 and 1950; parts of Garland township in 1942, 1945, 1947, 1948, 1949, and 1950; and part of North Enid township in 1949. Part of Enid city annexed to Enid township in 1941. Garber city returned in 1940 as Garber City.

Table 6.—POPULATION OF COUNTIES BY MINOR CIVIL DIVISIONS: 1930 TO 1950—Con.

Main data table with columns for County and minor civil division, and years 1950, 1940, 1930. Includes sub-sections for Garfield County, Grant County, Hughes County, Garvin County, Greer County, Harmon County, Harper County, Haskell County, Johnston County, and Kay County.

11 GARFIELD.—For footnote, see preceding page.
12 GARVIN.—Elmore City town returned in 1940 as Elmore town. Part of Elmore township annexed to Elmore City town in 1947. Lindsay city returned in 1940 as a town. Parts of Whitehead township annexed to Pauls Valley city in 1947, 1948, and 1949. Part of Walker township annexed to Wynnewood city in 1945.
13 GRADY.—Parts of Chickasha township annexed to Chickasha city in 1941 and 1942.
14 GREER.—Part of Mangum township annexed to Mangum city in 1940 and 1945.
15 HARMON.—Part of Hollis township annexed to Hollis city in 1946.
16 HUGHES.—Part of Jacobs township annexed to Holdenville city in 1946. Parts of Holdenville city annexed to Jacobs township since 1940.
17 JACKSON.—Parts of Baucum township annexed to Altus city in 1946, 1947, 1948, and 1949.
18 KAY.—Parts of Blackwell township annexed to Blackwell city in 1945, 1947, and 1950. Parts of Cross township annexed to Ponca City in 1942, 1945, 1946, 1948, 1949, and 1950. Parts of Tonkawa township annexed to Tonkawa city in 1940. Dilworth town annexed to Vernon township since 1940.

Table 6.—POPULATION OF COUNTIES BY MINOR CIVIL DIVISIONS: 1930 TO 1950—Con.

County and minor civil division	1950	1940	1930	County and minor civil division	1950	1940	1930	County and minor civil division	1950	1940	1930				
<b>Kay County—Con.</b>				<b>Le Flore County—Con.</b>				<b>Love County</b> ..... 7,721 11,433 9,639							
Tonkawa township <sup>26</sup> .....	686	785	859	Panama town.....	1,027	880	754	Burney township.....	2,508	3,896	3,461				
Vernon township <sup>26</sup> .....	627	851	1,198	Pocota township <sup>29</sup> .....	1,172	1,833	1,683	Hickory township.....	1,195	2,302	1,877				
Waltham township.....	483	596	632	Poteau city <sup>29</sup> .....	4,776	4,020	3,169	Leon town.....	122	178	146				
Washunga town.....	91	177	228	Poteau township <sup>29</sup> .....	1,386	2,516	2,035	Marietta city.....	1,875	1,837	1,505				
Weston township.....	354	406	500	Shady Point township.....	1,157	1,397	1,394	Thackerville town.....	178	207	185				
<b>Kingfisher County</b> ..... 12,860 15,617 15,960				Spire town <sup>29</sup> .....	1,365	1,041	969	Washington township.....	2,043	3,013	2,465				
Altona township.....	190	221	310	Spire township <sup>29</sup> .....	1,458	2,050	1,941	<b>McClain County</b> ..... 14,681 19,205 21,575							
Banner township.....	290	447	454	Summerfield township.....	1,024	2,040	1,691	Blanchard town.....	1,311	1,139	1,040				
Oashion town.....	182	232	291	Talihina town.....	965	1,067	1,032	Byars town.....	284	466	502				
Center township.....	237	355	382	<b>Lincoln County</b> ..... 22,102 28,528 33,738				Byars township.....	551	1,345	1,582				
Cimarron township.....	639	769	827	Agra town.....	302	281	258	Colbert township.....	1,060	1,858	2,103				
Columbia township.....	237	396	620	Bryan township.....	221	485	538	Dibble town.....	148	97	—				
Cooper township.....	284	267	412	Carney town.....	227	283	328	Goldsby township.....	1,097	1,549	1,995				
Coronado township.....	211	235	254	Chandler city <sup>30</sup> .....	2,724	2,738	2,717	Hopping township.....	740	1,348	1,609				
Downs township.....	294	340	439	Chandler township <sup>30</sup> .....	796	1,129	1,207	Johnson township.....	823	1,119	1,289				
Excelsior township.....	387	048	764	Cimarron township.....	649	970	1,102	Munier township.....	668	876	1,001				
Forest township.....	214	256	—	Davenport town.....	841	975	1,072	Perry township.....	799	1,066	1,286				
Grant township.....	241	380	381	Falls town.....	105	197	173	Purcell city.....	3,540	3,116	2,817				
Harrison township <sup>27</sup> .....	323	396	503	Iowa township.....	414	715	990	Rosedale town.....	136	112	—				
Hennessey city.....	1,204	1,842	1,271	Kendrick town.....	172	256	270	Turnbull township.....	894	1,463	1,789				
Hennessey township.....	417	628	568	<b>McIntosh County</b> ..... 17,829 24,097 24,924				Victor township.....	873	1,502	1,917				
Kingfisher city <sup>27</sup> .....	3,345	3,852	2,726	Kickapoo township.....	487	785	928	Washington town.....	292	359	400				
Kingfisher township <sup>27</sup> .....	526	635	536	McKinley township.....	566	867	1,068	Wayne town.....	501	401	427				
Lacey township.....	308	608	830	Meeker town.....	472	502	562	Wayne township.....	938	1,389	1,758				
Logan township.....	192	315	363	North Choctaw township.....	623	806	958	<b>McCurtain County</b> ..... 31,588 41,918 34,759							
Loyal town.....	125	177	—	North Creek township.....	408	698	772	Broken Bow town.....	1,898	2,367	2,291				
Lynn township.....	221	295	338	North Fox township.....	370	726	948	Eagle township.....	4,984	6,430	4,904				
Okarche town (part) <sup>27</sup> .....	319	245	213	North Keokuk township <sup>30</sup> .....	308	739	932	Fowler township.....	880	1,036	793				
Omega township.....	327	331	428	North Seminole township.....	393	815	752	Frisco township.....	4,178	6,582	7,084				
Offer township.....	254	363	471	North Wichita township.....	381	654	789	Garvin town.....	155	170	203				
Park township.....	231	288	305	Osage township.....	738	1,004	1,169	Haworth town.....	254	232	276				
Reserve township.....	273	391	441	Otoe township.....	321	723	828	Idabel city <sup>32</sup> .....	4,671	3,689	2,581				
River township.....	224	304	526	Pawnee township.....	509	840	1,231	Kirk township.....	2,146	3,645	3,357				
Sherman township.....	325	409	444	Ponea township.....	559	782	1,015	Mountain township.....	1,582	2,358	1,883				
Skeleton township.....	279	366	374	Prague city.....	1,446	1,422	1,209	Smithville town.....	256	200	319				
Union township.....	441	636	659	South Choctaw township.....	692	942	1,050	Sulphur township.....	5,108	6,843	4,281				
<b>Kiowa County</b> ..... 18,926 22,817 29,630				South Creek township.....	432	670	748	Wright City (uninc.).....	1,121	—	—				
Cooper township.....	447	746	1,155	South Fox township.....	579	1,000	1,449	Valliant town.....	661	551	608				
Cooperton town.....	129	187	161	South Keokuk township.....	441	914	1,063	White township <sup>32</sup> .....	3,564	5,545	4,627				
Dill township.....	1,451	2,278	3,380	South Seminole township.....	407	683	783	Wilson township.....	1,221	1,580	1,402				
Gotchee town.....	674	607	827	South Wichita township.....	500	745	959	<b>McIntosh County</b> ..... 17,829 24,097 24,924							
Harrison township.....	565	873	1,450	Sparks town.....	233	339	470	Beek township.....	1,003	1,580	1,700				
Hobart city <sup>28</sup> .....	5,380	5,177	4,982	Stroud city <sup>30</sup> .....	2,450	1,017	1,894	Burton township.....	1,212	2,362	2,409				
Hobart township <sup>28</sup> .....	1,500	2,178	3,318	Tohee township.....	341	639	674	Checotah city.....	2,638	2,326	2,110				
Lone Wolf town.....	660	783	1,023	Troy town.....	285	279	299	Checotah township.....	1,008	1,989	2,103				
Marshall township.....	393	623	948	Union township.....	360	757	838	Cobb township.....	985	2,107	1,910				
Mountain Park town.....	418	441	459	Wellston town.....	643	607	632	Eufaula city.....	2,540	2,355	2,073				
Mountain Park township.....	1,544	2,263	3,296	Wellston township.....	459	696	892	Eufaula township.....	1,099	2,256	2,336				
Mountain View town.....	1,009	1,075	1,025	<b>Logan County</b> ..... 22,170 25,245 27,761				Hanna town.....	328	344	360				
Mountain View township.....	1,394	1,828	2,856	Antelope township.....	1,154	651	893	Hanna township.....	1,005	1,726	1,576				
Offer Creek township.....	1,197	1,737	2,844	Bear Creek township.....	327	481	603	Hitchita town.....	141	206	228				
Roosevelt town.....	079	744	—	Cedar township.....	256	424	559	McDaniels township.....	484	772	928				
Snyder town.....	1,046	1,278	1,105	Coyle town.....	360	440	421	Rentiesville town.....	156	180	154				
<b>Latimer County</b> ..... 9,690 12,380 11,184				Crescent town.....	1,341	1,301	1,190	Ryals township.....	699	755	1,416				
Buffalo township.....	1,605	1,670	1,230	Crescent township.....	690	942	1,081	Simpson township.....	1,414	2,408	2,333				
Cravens township.....	1,063	1,547	1,365	Guthrie city <sup>31</sup> .....	10,113	10,018	9,582	Stidham town.....	46	103	93				
Damon township.....	676	1,185	934	Guthrie township <sup>31</sup> .....	1,214	1,250	1,272	Turner township.....	1,879	2,929	3,105				
Degan township.....	747	1,318	1,040	Iowa township.....	209	513	560	<b>Major County</b> ..... 10,279 11,946 12,266							
Gowen township.....	1,129	1,740	2,252	Iron Mound township.....	285	530	765	Ames town.....	263	332	290				
Red Oak town.....	568	484	460	Langston town.....	685	514	351	Bishop township.....	242	378	395				
Red Oak township.....	1,017	1,402	1,605	Lawrie township.....	431	689	726	Cimarron township.....	680	830	853				
Salonia township.....	966	1,109	765	Le Bron township.....	244	374	425	Cleo town.....	310	386	356				
Wilburton city.....	1,939	1,925	1,524	Lovell town.....	73	120	218	Cleo township.....	393	472	510				
<b>Le Flore County</b> ..... 35,276 45,866 42,896				Marshall township.....	314	508	1,154	Crowell township.....	480	699	783				
Arkoma town <sup>29</sup> .....	1,601	—	—	Meridian town.....	187	210	165	Dane township.....	659	875	790				
Bokoshe town.....	589	690	715	Mulhall town.....	320	406	374	Deep Creek township.....	851	1,113	1,170				
Bokoshe township.....	1,266	1,959	1,679	Mulhall township.....	223	373	516	Fairview city.....	2,411	1,913	1,887				
Bradon township.....	1,168	1,757	1,796	Navina town.....	15	43	79	Fairview township.....	657	788	—				
Cameron town.....	209	203	233	New Marshall town.....	386	382	695	Jones township.....	315	476	648				
Cameron township.....	1,222	2,026	2,330	North Cimarron township.....	246	384	512	Meno town.....	76	180	96				
Cowlingtown town.....	83	224	265	Oak View township.....	299	415	565	Meno township.....	614	747	793				
Cowlington township.....	735	1,313	1,538	Orlando town.....	262	332	226	Quitman township.....	296	415	395				
Heavener city.....	2,103	2,215	2,269	Orlando township.....	279	445	473	Ringwood town.....	331	288	265				
Heavener township.....	2,031	2,714	2,384	Rose Hill township.....	256	398	578	Sheridan township.....	451	721	712				
Houston township.....	898	1,480	1,834	Seward town.....	75	168	106	Stone township.....	419	562	639				
Howe town.....	486	640	692	Seward township.....	415	584	786	Van township.....	631	771	763				
Howe township.....	844	1,487	1,601	South Cimarron township.....	250	496	712	<b>Marshall County</b> ..... 8,177 12,384 11,626							
Kennedy township.....	985	1,453	1,021	Spring Creek township.....	262	345	446	Holford township.....	1,250	2,318	1,853				
Kully Chaba township.....	401	827	885	Springer township.....	480	641	657	Kingston town.....	677	481	552				
Milton township.....	392	797	792	Springvale township.....	150	397	438	Little City town <sup>33</sup> .....	101	—	—				
Monroe township.....	794	1,251	1,166	Woodland township.....	369	541	633	Madill city <sup>33</sup> .....	2,791	2,594	2,203				
Muske township.....	644	1,956	2,043												
Octavia township.....	601	1,160	750												
Pago township.....	288	422	698												

<sup>26</sup> KAY.—For footnote, see preceding page.<sup>27</sup> KINGFISHER.—Part of Kingfisher township annexed to Kingfisher city in 1946. Part of Harrison township annexed to Okarche town in 1947.<sup>28</sup> KIOWA.—Parts of Hobart township annexed to Hobart city in 1946 and 1947.<sup>29</sup> LE FLORE.—Arkoma town incorporated from part of Pocota township in 1946. Parts of Poteau township annexed to Poteau city in 1946 and 1950. Parts of Spiro township annexed to Spiro town in 1950.<sup>30</sup> LINCOLN.—Parts of Chandler township annexed to Chandler city in 1948. Parts of North Keokuk township annexed to Stroud city in 1950.<sup>31</sup> LOGAN.—Parts of Guthrie township annexed to Guthrie city in 1950.<sup>32</sup> MCCURTAIN.—Parts of White township annexed to Idabel city in 1947 and 1948.<sup>33</sup> MARSHALL.—Little City and New Woodville towns incorporated from parts of Odell township in 1940 and 1944, respectively. Part of Taliaferro township annexed to Madill city in 1947. Woodville town disincorporated and annexed to Odell township in 1943.

Table 6.—POPULATION OF COUNTIES BY MINOR CIVIL DIVISIONS: 1930 TO 1950—Con.

County and minor civil division	1950	1940	1930	County and minor civil division	1950	1940	1930	County and minor civil division	1950	1940	1930
<b>Marshall County—Con.</b>				<b>Noble County—Con.</b>				<b>Oklahoma County—Con.</b>			
New Woodville town <sup>21</sup>	78			Lowe township	280	510	361	Spring Creek township	557	436	462
Oakland town	293	311	248	Marland town	221	257	361	Springer township	1,144	1,000	992
Odell township <sup>22</sup>	805	1,929	1,928	Missouri township	69	106	131	Warr Acres city <sup>23</sup>	2,378		
Tallifero township <sup>22</sup>	1,054	1,892	1,840	Morrison town	297	333	284	<b>Okmulgee County</b>			
Willis township	1,128	2,495	2,049	Noble township	333	427	512		44,561	50,101	56,558
<b>Mayes County</b>				Oakdale township	230	354	340	Bald Hill township	830	1,888	1,676
Adair town	299	407	290	Otoe township	303	441	405	Beggs city	1,214	1,283	1,531
Adair township	1,773	2,087	1,878	Perry city <sup>24</sup>	5,137	5,045	4,200	Beggs township	780	1,283	1,549
Bryan township	701	1,023	1,199	Red Rock town	253	395	375	Bryan township	569	1,321	1,197
Center township	592	1,085	1,024	Red Rock township	282	415	408	Bryant town	88	143	156
Chouteau township <sup>24</sup>	658	400	430	Rock town	234	388	443	Dewar city	1,015	778	994
Chouteau town <sup>24</sup>	2,428	1,959	1,807	Santa Fe township	148	240	271	Hamilton township <sup>25</sup>	1,450	2,461	2,501
Hogan township <sup>24</sup>	204	838		Summer town	46	80	64	Henry township <sup>25</sup>	3,131	3,000	4,220
Langley town	730	545	510	Walnut township	285	426	532	Henryetta city <sup>25</sup>	7,887	6,905	7,094
Locust Grove town	594	887	918	Warren Valley township	435	578	521	Hoffman town	302	432	376
Mazie township				Watkins township <sup>25</sup>	448	426	462	Morris city	1,122	1,197	1,706
Murphy township	860	1,163	1,115	White Rock township	251	395	405	Morris township	981	1,381	1,455
Pensacola town	48	109		<b>Nowata County</b>				Natura township	362	832	1,025
Pryor Creek city <sup>24</sup>	4,486	2,501	1,828	Alluwe township	1,152	1,781	1,302	Okmulgee city <sup>25</sup>	18,317	16,051	17,097
Rider township	958	1,367	1,324	Armstrong township	1,032	1,803	1,572	Pascoe township	1,575	3,056	3,558
River township	1,491	3,133	2,090	Delaware town	582	542	520	Schulter township	2,777	3,521	4,573
Salina town	905	687	582	Hickory township	1,410	1,894	1,737	Severs township <sup>25</sup>	1,257	2,477	3,537
Saline township	1,365	1,763	1,226	Lenapah town	328	336	330	Tiger township	618	1,405	1,314
Spawmaw town	213	255		Lenapah township	701	1,082	968	Wildcat town	147	188	134
Strang town	201	283	286	Nowata city	3,995	3,904	3,531	<b>Osage County</b>			
<b>Murray County</b>				Nowata township	1,790	2,118	1,541		33,071	41,502	47,334
Allen township	727	836	799	Snow Creek township	501	788	782	Apperson town	21	109	153
Coyle township	701	1,184	1,066	South Coffeyville town	527	364	271	Avant town	389	501	696
Davis town	1,928	1,698	1,705	Wann town	99	147	168	Barnsdall city	1,708	1,831	2,001
Dougherty town	341	464	371	Watova township	647	916	877	Bigheart township	1,622	2,742	3,365
Hickory town	112	224	157	<b>Okfuskee County</b>				Big Hill township	2,190	2,770	2,909
Leeper township	943	1,397	1,214		16,948	26,279	29,016	Black Dog township	4,848	4,002	4,710
Lowrance township	566	1,207	1,037	Bearden township	925	1,450	1,963	Burbank town	288	329	372
Morgan township	485	910	908	Boley town <sup>27</sup>	640	942	874	Caney township	884	1,392	1,324
Mosley township	295	464	433	Castle town	144	242	233	Fairfax town	2,017	2,327	2,134
Scullin town	21	66	55	Castle township	744	1,074	1,083	Fairfax township	1,629	2,813	2,506
Sulphur city	4,389	4,070	4,242	Creek township	894	1,894	2,071	Foraker town	105	222	310
Turner township	248	388	423	Hickory Ridge township	546	1,204	1,216	Foraker township	1,390	2,447	4,143
Platt National Park	19	33		Lester township	370	669	860	Grainola town	79	157	197
<b>Muskogee County</b>				Lincoln township	948	1,650	2,054	Hominy city <sup>28</sup>	2,702	3,267	3,485
Agency township <sup>28</sup>	4,015	3,948	3,338	Morse township	635	1,123	1,217	Hominy township <sup>28</sup>	1,896	3,301	3,760
Boynton town	718	842	1,204	Okemah city <sup>27</sup>	3,454	3,811	4,002	Nelagoney town	138	174	123
Braggs town	374	392	400	Okemah township <sup>27</sup>	1,740	2,858	3,153	Osage City town	425	628	627
Brewer township	796	1,333	1,615	Okfuskee township	1,149	2,053	2,234	Pawhuska city <sup>28</sup>	5,331	5,443	5,931
Brown township	687	750	966	Paden town	420	620	595	Pershing town	62	46	76
Council Hill town	166	171	196	Paden township	1,643	2,676	3,082	Shidler town	840	718	1,177
Darling township	1,398	1,826	2,060	Weleetka city	1,548	1,904	2,042	Skiatook town (part)	508	531	637
Fort Gibson town	1,496	1,233	1,159	Weleetka township	1,136	2,199	2,262	Strike Axe township <sup>28</sup>	3,048	4,590	5,037
Harris township <sup>28</sup>	3,790	3,481	3,158	<b>Oklahoma County</b>				Webb City town	284	352	493
Haskell town	1,676	1,572	1,682		325,352	244,159	221,738	Wynona city	678	810	1,171
McLain township	867	1,429	1,290	Bethany city <sup>28</sup>	5,705	2,590	2,032	<b>Ottawa County</b>			
Martin township	1,423	2,027	2,268	Boone township <sup>28</sup>	7,988	2,235	1,692		32,218	35,849	38,542
Moore township	1,643	2,338	2,901	Britton township <sup>28</sup>	2,689	1,408	636	Atton town	1,252	1,261	1,219
Nash township	1,336	1,765	1,995	Cass township	1,494	821	499	Atton township	807	1,124	1,096
Ogle township	1,435	1,924	2,023	Choctaw town	355	289	242	Commerce city <sup>28</sup>	2,442	2,422	2,608
Oklaha town	207	233	292	Choctaw township	4,777	2,255	1,254	Council House township	1,264	1,983	1,983
Porter township <sup>28</sup>	37,289	32,332	32,026	Council Grove township <sup>28</sup>	7,309	3,244	3,125	Fairland town	699	786	679
Muskogee city <sup>28</sup>	37,289	32,332	32,026	Crucho township	4,374	2,681	1,862	Miami city <sup>28</sup>	11,831	8,545	8,064
Forum town	616	592	471	Deep Fork township	749	1,052	953	Nareissa township	1,172	1,303	1,175
Forum township	1,141	1,936	1,886	Deer Creek township	2,809	487	508	North Miami town	486	893	603
Sutton township	964	1,447	1,857	<b>Oklahoma County</b>				Ottawa township <sup>28</sup>	938	1,551	1,414
Taft town	1,541	772	890		304			Peoria town	201	227	189
Vann township	986	2,622	2,354	Del City <sup>28</sup>	2,609			Peoria township	1,128	1,600	1,658
Wainwright town	138	162	162	Dewey township	633	849	837	Picher city <sup>28</sup>	3,951	5,848	7,773
Warner town	382	391	316	Edmond city <sup>28</sup>	6,086	4,002	3,576	Quapaw town	938	1,054	1,340
Webbers Falls town	489	486	415	Edmond township <sup>28</sup>	692	787	726	Quapaw township <sup>28</sup>	3,486	5,874	6,627
<b>Noble County</b>				Elk township	1,104	1,346	1,364	Wysandotte town	242	348	271
Auburn township	390	499	480	Greeley township <sup>28</sup>	6,660	3,085	5,015	Wyandotte township	1,361	1,700	1,606
Auty township	321	484	575	Harral town	741	620	693	<b>Pawnee County</b>			
Billings town	620	661	658	Hartzell township	757	763	858		13,616	17,395	19,882
Black Bear township	275	339	356	Jones town	476	260	288	Banner township	287	521	556
Bressle township	301	420	476	Lincoln township	716	864	633	Blackburn town	135	198	219
Buffalo township	186	264	292	Luther town	409	425	613	Blackburn township	424	631	664
Bunch Creek township	242	363	402	Luther township	644	936	900	Burnham township <sup>28</sup>	470	697	620
Carson township	247	340	348	Midwest City <sup>28</sup>	10,166			Cimarron township	602	758	1,043
Glenrose township	316	640	1,471	Mustang township <sup>28</sup>	4,912	1,623	1,123	Cleveland city <sup>28</sup>	2,464	2,510	2,959
				Nichols Hills town	2,606	942		Coal Creek township	457	547	532
				Oklahoma township <sup>28</sup>	1,719	1,674	2,629	Eagle township	323	459	593
				Oklahoma City <sup>28</sup>	243,504	204,424	185,389	Hallett town	120	160	176
				Pottawatomie township	825	816	658	House Creek township	386	600	847
								Jennings town	338	453	653

<sup>21</sup> MARSHALL.—For footnote, see preceding page.

<sup>22</sup> MAYES.—Part of Chouteau town reverted to Chouteau township since 1940. Chouteau town returned in 1940 as Choteau. Parts of Hogan township annexed to Pryor Creek City in 1947 and 1949.

<sup>23</sup> MUSKOGEE.—Porter township, coextensive with Muskogee city, annexed parts of Agency township in 1949 and 1950 and parts of Harris township in 1942, 1944, 1947, 1949, and 1950.

<sup>24</sup> NOBLE.—Parts of Watkins township annexed to Perry city in 1946.

<sup>25</sup> OKFUSKEE.—Boley town returned in 1940 as a city. Part of Okemah township annexed to Okemah city in 1947.

<sup>26</sup> OKLAHOMA.—Part of Council Grove township annexed to Bethany city since 1940. Part of Boone township taken to incorporate Del City in 1948. Midwest City incorporated as a town from part of Boone township in 1943 and changed to a city in 1949. Parts of Council Grove, Greeley, Mustang, and Oklahoma townships annexed to Oklahoma City since 1940; parts of Oklahoma City annexed to Council Grove, Greeley, Mustang, and Oklahoma townships since 1940. Part of Britton township annexed to Oklahoma City and Britton city discontinued and area annexed to Oklahoma City in 1950. Parts of Edmond township annexed to Edmond city in 1946 and 1947. Part of Oklahoma City taken to incorporate Warr Acres city in 1948.

<sup>27</sup> OKMULGEE.—Parts of Hamilton township annexed to Okmulgee city in 1950. Parts of Henry township annexed to Henryetta city in 1949; Kusa city discontinued and annexed to Henry township since 1940. Parts of Severs township annexed to Okmulgee city in 1946 and 1950; parts of Okmulgee city annexed to Severs township in 1940.

<sup>28</sup> OSAGE.—Part of Hominy township annexed to Hominy city in 1947. Parts of Strike Axe township annexed to Pawhuska city in 1946 and 1950.

<sup>29</sup> OTTAWA.—Parts of Quapaw township annexed to Commerce city in 1947 and 1949. Parts of Ottawa township annexed to Miami city in 1944, 1946, and 1948; parts of Quapaw township annexed to Miami city in 1946. Part of Picher city annexed to Quapaw township in 1947.

<sup>30</sup> PAWNEE.—Part of Burnham township annexed to Pawnee city in 1948. Part of Jordan Valley township annexed to Cleveland city in 1940.

Table 6.—POPULATION OF COUNTIES BY MINOR CIVIL DIVISIONS: 1930 TO 1950—Con.

County and minor civil division	1950	1940	1930	County and minor civil division	1950	1940	1930	County and minor civil division	1950	1940	1930				
<b>Pawnee County—Con.</b>				<b>Pottawatomie County</b>			43,517	54,377	66,572	<b>Seminole County—Con.</b>					
Jordan Valley township <sup>42</sup> .....	675	1,102	1,402	Asher town.....	420	507	653	Sasakwa town.....	365	532	781				
Keystone town.....	228	406	482	Avoca township.....	1,177	2,292	2,247	Seminole city <sup>49</sup> .....	11,863	11,547	11,459				
Lagoon township.....	409	609	724	Bales township.....	2,092	2,761	3,120	Wewoka city <sup>49</sup> .....	6,747	10,315	10,401				
Liberty township.....	432	598	629	Brinton township.....	1,292	1,898	1,913	Wolf township.....	3,467	7,403	13,375				
McElroy township.....	380	512	695	Burnett township.....	837	2,026	1,995	<b>Sequoyah County</b>			19,773	23,138	19,505		
Maramec town.....	184	271	376	Davis township <sup>45</sup> .....	2,076	2,547	3,751	Akins township.....	665	948	703				
Otoc township.....	204	401	556	Dent township.....	951	1,401	1,732	Blackgum township.....	691	873	540				
Pawnee city <sup>42</sup> .....	2,801	2,742	2,562	Earlsboro town.....	278	486	1,950	Brent township.....	460	704	480				
Pawnee township.....	663	714	831	Earlsboro township.....	616	1,373	2,934	Campbell township.....	1,035	1,591	1,034				
Quay town (part).....	32	60	78	Eason township.....	1,065	2,317	2,290	Gans township.....	644	740	425				
Ralston town.....	416	621	725	Forest township.....	1,216	1,629	1,887	Gore town.....	387	334	207				
Skedee town.....	170	235	272	McLoud town.....	718	616	812	Hanson township.....	724	954	832				
Skedee township.....	461	684	768	Macomb town <sup>46</sup> .....	123	201	197	Long township.....	1,150	1,607	1,607				
Terlton town.....	122	245	234	Maud city (part).....	969	1,563	2,850	McKey township.....	1,057	1,613	1,459				
Valley township.....	304	542	636	Moore township.....	790	1,432	2,427	Marble township.....	771	845	739				
<b>Payne County</b>			46,480	36,057	36,905	Rock Creek township <sup>46</sup> .....	1,700	2,361	2,880	Marble City town.....	285	214	168		
Cherokee township.....	218	267	598	St. Louis town.....	290	326	493	Moffett town.....	380	538	547				
Cimarron township.....	766	1,112	1,210	St. Louis township.....	1,090	3,821	5,915	Muldrow town.....	828	638	880				
Clarkson township.....	251	398	564	Shawnee city <sup>46</sup> .....	22,948	22,053	23,283	Muldrow township.....	965	757	638				
Clayton township.....	551	819	1,019	Tecumseh city.....	2,275	2,042	2,419	Paw Paw township.....	1,116	1,672	1,825				
Clear Creek township.....	190	275	424	Wanette town.....	594	665	758	Prices Chapel township.....	961	1,138	826				
Cushing city <sup>43</sup> .....	8,414	7,703	9,301	<b>Pushmataha County</b>			12,001	19,466	14,744	Redland township.....	586	727	822		
Eagle township.....	802	1,214	1,080	Albion town.....	178	240	250	Rocky Mountain township.....	296	848	229				
Eaton township.....	465	507	425	Antlers town <sup>47</sup> .....	2,506	3,254	2,246	Roland town.....	443	311	212				
Elm Grove township.....	008	693	694	Antlers township <sup>47</sup> .....	2,360	3,612	3,018	Roland township.....	916	886	866				
Glencoe town.....	309	337	297	Clayton town <sup>47</sup> .....	612	.....	.....	Sadie township.....	653	1,044	1,020				
Glencoe township.....	400	537	534	Finley township.....	1,609	2,618	1,702	Sallisaw city.....	2,885	2,140	1,785				
Henry township.....	751	749	803	Kiamichi township.....	1,722	2,840	1,826	Sallisaw township.....	262	326	196				
Indian township.....	748	1,053	1,023	Kosoma township.....	703	1,840	1,870	Vian town.....	827	941	900				
Mound township.....	537	863	1,205	Tuskahoma township <sup>47</sup> .....	2,311	5,082	3,826	Vian township.....	777	1,130	765				
Paradise township.....	480	670	852	<b>Roger Mills County</b>			7,395	10,736	14,164	<b>Stephens County</b>			34,071	31,090	33,069
Pawnee township.....	480	670	852	Bar X township.....	215	368	504	Brown township <sup>48</sup> .....	1,494	1,736	1,064				
Perkins township.....	706	728	608	Berlin township.....	713	1,021	1,400	Comanche city <sup>48</sup> .....	2,083	1,633	1,704				
Perkins township.....	679	861	1,036	Bowman township.....	661	1,004	1,625	Duncan city <sup>48</sup> .....	15,325	9,207	8,363				
Quay town (part).....	38	44	108	Cheyenne town.....	1,133	1,070	826	Hope township.....	822	1,817	1,798				
Ripley town.....	202	415	487	Cheyenne township.....	343	702	1,278	King township <sup>48</sup> .....	2,669	2,681	2,826				
Rose township.....	374	483	618	Dewey township.....	478	813	1,327	Loco city.....	236	268	833				
Stillwater city <sup>42</sup> .....	20,238	10,097	7,016	Hammontown.....	621	705	736	Loco township.....	693	1,416	1,466				
Stillwater township <sup>42</sup> .....	5,087	1,736	1,215	Kiowa township.....	822	1,415	1,860	McPherson township.....	1,126	1,752	2,127				
Veterans Village (uninc.).....	3,355	.....	.....	Meridian township.....	693	1,078	1,437	Marlow city.....	3,399	2,899	3,084				
Union township <sup>43</sup> .....	1,705	2,226	2,483	Reydon town.....	331	311	216	Parks township.....	2,254	2,081	2,144				
Yale city.....	1,359	1,407	1,734	<b>Streeter township</b>			690	1,079	1,322	Richland township.....	959	1,476	2,001		
<b>Pittsburg County</b>			41,031	48,985	50,778	Strong City town.....	107	245	353	Rock Creek township.....	1,060	1,637	2,756		
Alderson town.....	311	340	421	Washita township.....	523	813	1,133	Santa Fe city.....	8	40	46				
Alderson township <sup>44</sup> .....	1,546	2,315	1,700	Wilcox township.....	65	112	147	Wall township.....	1,943	2,547	2,898				
Ashland town.....	104	142	131	<b>Rogers County</b>			19,532	21,078	18,956	<b>Texas County</b>			14,235	9,896	14,100
Bucklucky township <sup>44</sup> .....	4,111	10,141	9,335	Catoosa town.....	438	405	264	Advance township.....	105	210	431				
Canadian town.....	277	385	295	Catoosa township.....	939	1,214	1,099	Camp Keltner township.....	189	188	359				
Canadian township.....	1,377	2,380	2,330	Chelsea city <sup>48</sup> .....	1,437	1,642	1,527	Carthage township.....	142	130	209				
Crowder town.....	267	378	340	Chelsea township <sup>48</sup> .....	1,689	2,338	2,254	Dague township.....	123	152	251				
Dow township <sup>44</sup> .....	2,663	3,955	5,541	Claremore city <sup>48</sup> .....	5,494	4,134	3,720	Eubank township.....	85	119	175				
Halleyville city.....	1,107	1,183	1,801	Collinsville township.....	692	765	794	Friendship township.....	421	171	284				
Hartshorne city <sup>44</sup> .....	2,380	2,896	3,687	Foyil town.....	146	170	184	Frisco township.....	103	104	158				
Indianola town.....	314	311	378	Foyil township.....	1,171	1,234	1,142	Goodwell town.....	714	360	501				
Kiowa town.....	802	802	689	Inola town.....	294	395	308	Goodwell township.....	292	111	282				
Kiowa township.....	1,505	2,963	2,851	Inola township.....	907	1,159	1,157	Grand Valley township.....	378	286	445				
Krebs city.....	1,532	1,436	1,375	Oologah town.....	242	236	263	Guymon city <sup>41</sup> .....	4,718	2,290	2,181				
McAlester city <sup>44</sup> .....	17,878	12,401	11,804	Oologah township.....	645	705	776	Guymon township <sup>41</sup> .....	286	280	630				
Pittsburg town.....	278	689	873	Oowala township <sup>48</sup> .....	1,444	1,824	1,417	Hackberry township <sup>41</sup> .....	211	470	415				
Quinton town.....	951	1,245	1,804	Talala town.....	210	188	198	Hardesty town <sup>41</sup> .....	501	.....	.....				
Quinton township.....	1,238	2,114	2,273	Talala township.....	463	624	500	Hardesty township.....	203	178	244				
Savanna township.....	1,480	1,235	1,349	Verdigris township <sup>48</sup> .....	3,331	4,045	3,263	Hooker city <sup>41</sup> .....	1,842	1,146	1,028				
Ti township.....	970	1,974	1,841	<b>Seminole County</b>			40,672	61,201	79,621	Hooker township <sup>41</sup> .....	429	486	821		
<b>Pontotoc County</b>			30,875	39,792	32,469	Brown township <sup>49</sup> .....	2,538	4,509	5,042	Nabisco township.....	357	409	545		
Ada city <sup>45</sup> .....	15,995	15,143	11,261	Brownwell town.....	313	451	249	Optima town.....	97	99	115				
Allen town (part).....	1,171	1,359	1,380	Econtuchka township <sup>49</sup> .....	5,042	10,080	19,181	Optima township.....	129	172	281				
Allen township.....	1,210	2,196	2,082	Konawa town <sup>49</sup> .....	2,707	2,205	2,070	Pleasant View township.....	281	415	567				
Chickasaw township <sup>46</sup> .....	3,870	5,886	4,675	Konawa township <sup>49</sup> .....	2,151	3,942	4,715	Range township.....	219	329	606				
Fitzhugh township.....	1,022	1,861	2,113	Lima town.....	99	271	239	Red Point township.....	102	81	202				
Francis town.....	271	370	607	Lincoln township.....	1,698	2,356	2,611	Sledgeville township.....	120	153	250				
Francis township.....	868	1,301	1,169	Maud city (part).....	420	473	1,476	Stratton township.....	155	199	396				
Maxwell township.....	1,180	2,290	2,177	Miller township.....	1,504	3,119	3,881	Tepee township.....	190	162	314				
Midland township.....	1,641	2,842	2,547	Red Mound township.....	1,758	3,348	4,141	Texhoma town <sup>41</sup> .....	1,464	577	810				
Roff city.....	623	705	772	<b>Seminole County</b>			40,672	61,201	79,621	Texhoma township.....	240	243	288		
Stonewall town.....	634	761	478	Brown township <sup>49</sup> .....	2,538	4,509	5,042	Turney township.....	128	142	261				
Stonewall township.....	2,456	5,598	3,109	Brownwell town.....	313	451	249	Tyrone town.....	261	257	482				

<sup>42</sup> PAWNEE.—For footnote, see preceding page.  
<sup>43</sup> PAYNE.—Part of Union township annexed to Cushing city in 1947. Parts of Stillwater township annexed to Stillwater city in every year 1940 through 1942, and 1945 through 1949. Part of Cushing city annexed to Union township in 1946.  
<sup>44</sup> PITTSBURG.—Parts of Alderson township annexed to McAlester city in 1947, 1948, and 1949. Parts of Bucklucky township annexed to McAlester city in 1949 and 1950. Parts of Dow township annexed to Harshorne city in 1950.  
<sup>45</sup> PONTOTOC.—Parts of Chickasaw township annexed to Ada city in 1946, 1947, 1949, and 1950.  
<sup>46</sup> POTTAWATOMIE.—Parts of Davis township annexed to Shawnee city in 1940, 1947, 1948, and 1950, and parts of Shawnee city annexed to Davis township in 1940, 1946, and 1947. Macomb town returned in 1940 as McComb. Parts of Rock Creek township annexed to Shawnee city in 1946 and 1950.  
<sup>47</sup> PUSHMATAHA.—Parts of Antlers township annexed to Antlers town in 1950. Clayton town incorporated from part of Tuskahoma township in 1946.  
<sup>48</sup> ROGERS.—Part of Chelsea township annexed to Chelsea city in 1949. Parts of Verdigris township annexed to Claremore city in 1941, 1946, 1947, and 1948; part of Claremore city annexed to Verdigris township in 1947. Oowala township returned in 1940 as Oawala.  
<sup>49</sup> SEMINOLE.—Parts of Brown township annexed to Wewoka city in 1947 and 1948; parts of Wewoka city annexed to Brown township in 1944. Parts of Econtuchka township annexed to Seminole city in 1946, 1947, 1948, and 1949. Parts of Konawa township annexed to Konawa town in 1940 and 1950.  
<sup>50</sup> STEPHENS.—Parts of Brown township annexed to Comanche city in 1946 and 1948. Parts of King township annexed to Duncan city in 1940, 1945, 1946, 1947, 1948, and 1949.  
<sup>51</sup> TEXAS.—For population of Texhoma town, Sherman County, Texas, see footnote to table 7. Parts of Guymon township annexed to Guymon city in 1947. Hardesty town incorporated from part of Hackberry township in 1947. Parts of Hooker township annexed to Hooker city in 1948.

Table 6.—POPULATION OF COUNTIES BY MINOR CIVIL DIVISIONS: 1930 TO 1950—Con.

County and minor civil division	1950	1940	1930	County and minor civil division	1950	1940	1930	County and minor civil division	1950	1940	1930
<b>Tillman County</b> .....	<b>17,598</b>	<b>20,754</b>	<b>24,390</b>	<b>Wagoner County—Con.</b>				<b>Woods County</b> .....	<b>14,526</b>	<b>14,915</b>	<b>17,005</b>
Alfalfa township.....	931	1,284	1,507	Coal Creek township.....	758	1,370	1,367	Alva city <sup>55</sup> .....	6,505	5,055	5,121
Carr township.....	325	457	618	Coweta town.....	1,601	1,455	1,274	Alva township <sup>56</sup> .....	619	580	888
Davidson town.....	490	507	572	Coweta township.....	321	337	404	Avard town.....	96	120	212
Frederick city.....	5,467	5,109	4,565	Creek township.....	788	1,610	1,524	Avard township.....	118	178	207
Grandfield city <sup>52</sup> .....	1,232	1,116	1,416	Gatesville township.....	1,185	1,865	2,335	Belle township.....	265	356	418
Haskell township.....	545	906	1,143	Lone Star township.....	611	826	1,064	Capron town.....	100	147	155
Hazel township.....	1,035	1,146	1,556	Okay town.....	427	322	248	Cedar township.....	140	156	230
Hollister town.....	172	200	198	Porter town.....	562	562	625	Dacoma town.....	250	274	332
Holton township.....	435	733	1,062	Porter township.....	1,137	1,553	1,885	Driftwood township.....	250	412	613
Hunter township.....	1,696	2,223	3,035	Red Bird town.....	411	393	218	Eagle township.....	180	217	328
Loveland town.....	96	101	106	Shahan township.....	660	1,017	1,166	Elberta township.....	226	352	373
Loveland township.....	200	338	470	Shannon township.....	595	916	1,115	Freedom town.....	332	364	354
Maguire township.....	908	1,221	1,650	Stone Bluff township.....	400	730	918	Fritzen township.....	260	466	490
Manitou town.....	293	253	323	Tulahassee town.....	209	200	164	Galena township.....	287	300	411
Red River township.....	1,243	2,022	2,290	Tulahassee township.....	921	1,579	1,856	Green Valley township.....	176	302	353
Richland township.....	955	1,003	1,543	Wagoner city.....	4,395	3,585	2,994	Hopeton township.....	216	259	207
Stephens township.....	1,073	600	874					Jefferson township.....	187	302	395
Tipton town.....	1,172	1,470	1,459	<b>Washington County</b> .....	<b>32,880</b>	<b>30,559</b>	<b>27,777</b>	Liberty township.....	264	360	361
				Bartlesville city <sup>54</sup> .....	19,228	16,267	14,763	McKinley township.....	338	497	661
<b>Tulsa County</b> <sup>53</sup> .....	<b>251,686</b>	<b>193,363</b>	<b>187,574</b>	Copan town.....	459	549	621	O'Bryan township.....	77	139	166
Bixby town <sup>51</sup> .....	1,517	1,291	1,251	Dewey city <sup>54</sup> .....	2,513	2,114	2,095	Patterson township.....	309	500	593
Bixby township <sup>53</sup> .....	1,566	2,255	2,291	Jackson township <sup>54</sup> .....	4,342	3,599	2,906	Penn township.....	389	497	581
Boles township <sup>53</sup> .....	1,793	1,417	1,469	<i>Twredo Park (uninc.)</i> .....	1,179			Spring township.....	212	276	308
Broken Arrow city <sup>53</sup> .....	3,292	2,074	1,964	Jefferson township <sup>51</sup> .....	2,871	3,657	3,697	Valley township.....	162	262	313
Collinsville city.....	2,011	1,927	2,249	Madison township.....	2,363	3,258	2,637	Walnut Grove township.....	176	240	264
Collinsville township.....	702	711	664	Ochelata town.....	357	333	335	Waynoka town.....	2,018	1,584	1,840
Dawson township <sup>53</sup> .....	12,480	5,708	4,318	Ramona town.....	683	574	617	Waynoka township.....	110	186	234
Fry township.....	2,091	2,101	1,840	Vera town.....	164	208	206	Whitehorse township.....	162	247	297
Garden City town.....	763	520	810					Yellowstone township.....	88	179	211
Glenpool town.....	280	284	310	<b>Washita County</b> .....	<b>17,657</b>	<b>22,279</b>	<b>29,435</b>				
Glenpool township.....	1,068	1,428	1,646	Bessie town.....	205	284	415	<b>Woodward County</b> .....	<b>14,383</b>	<b>16,270</b>	<b>15,844</b>
Highland Park town <sup>53</sup> .....	476			Bessie township.....	811	1,221	1,758	Cedardale township.....	238	455	405
Jenks town.....	1,037	1,026	1,110	Canute town.....	355	374	366	Center township.....	160	214	274
Jenks township.....	1,314	1,221	1,212	Cordell city.....	2,920	2,776	2,930	Detroit township.....	369	546	639
Lynn Lane township <sup>53</sup> .....	11,696	6,160	4,572	Cordell township.....	1,110	1,480	2,138	Fort Supply town <sup>57</sup> .....	203	414	230
Owasso town.....	431	371	416	Dill City town <sup>55</sup> .....	453	511	499	Garvey township.....	201	432	498
Owasso township.....	2,689	2,490	1,807	East Turkey Creek township.....	1,225	1,562		Irwin township.....	192	307	376
Red Fork township <sup>53</sup> .....	7,956	5,874	4,987	Foss city.....	210	306	524	Jefferson township.....	121	212	235
Sand Springs city <sup>53</sup> .....	6,994	6,137	6,674	North Elk township.....	1,055	1,481		Liberty township.....	327	607	592
Skiatook town (part).....	1,226	965	1,152	Oakdale township.....	1,444	1,833	2,830	McNeal township.....	115	204	280
Skiatook township.....	703	772	809	Rainey township.....	1,090	1,642	2,446	Mooreland town.....	867	811	706
Sperry town.....	665	570	593	Rocky town.....	366	442	618	Mooreland township.....	423	607	626
Tulsa city <sup>53</sup> .....	182,740	142,157	141,258	Seger township.....	1,638	2,304	3,004	Mutual town.....	130	179	177
Wekiwa township <sup>53</sup> .....	5,741	4,384	3,559	Sentinel city.....	1,131	1,088	1,269	Penn township.....	129	186	320
Willow Springs township.....	485	434	631	South Elk township.....	1,114	1,541		Quinlan town.....	107	188	231
				Texas township.....	366	440	728	Sharon town.....	133	226	227
<b>Wagoner County</b> .....	<b>16,741</b>	<b>21,642</b>	<b>22,428</b>	Union township.....	870	1,274	1,544	Supply township.....	1,653	1,753	1,135
Adams Creek township.....	930	1,373	1,371	West Turkey Creek township.....	1,354	1,630		Union township.....	438	761	951
Blue Mound township.....	733	1,519	1,636					Webster township.....	750	1,088	1,362
Cherokee township.....	88	480	364					Woodward city <sup>57</sup> .....	5,915	5,406	6,056
								Woodward township <sup>57</sup> .....	1,866	1,874	1,764

<sup>52</sup> TILLMAN.—Grandfield city returned in 1940 as a town.  
<sup>53</sup> TULSA.—Part of Bixby township annexed to Bixby town in 1947. Part of Boles township annexed to Broken Arrow city in 1948. Dawson town annexed to Tulsa city in 1949, 1948, 1949, and 1950; Red Fork, in 1946, 1948, and 1950; Wekiwa in 1949. Parts of Tulsa city annexed to Wekiwa township in 1941 and 1945. Part of Wekiwa township annexed to Sand Springs city in 1949.  
<sup>54</sup> WASHINGTON.—Parts of Jackson township annexed to Bartlesville city in 1940, and in every year 1944 through 1950. Part of Jefferson township annexed to Dewey city in 1949.  
<sup>55</sup> WASHITA.—Dill City town returned in 1940 as Dill city.  
<sup>56</sup> WOODS.—Parts of Alva township annexed to Alva city in 1940, 1945, and 1948.  
<sup>57</sup> WOODWARD.—Fort Supply town returned in 1940 as Supply town. Part of Woodward township annexed to Woodward city in 1949.

Table 7.—POPULATION OF ALL INCORPORATED PLACES AND OF UNINCORPORATED PLACES OF 1,000 OR MORE: 1950 AND 1940

"Uninc." designates an unincorporated place. Figures for 1940 not available for unincorporated places or places incorporated since April 1, 1940. Asterisk (\*) denotes an incorporated place under 2,500 in an urbanized area. Specific unincorporated places inside urbanized areas not separately identified and therefore not listed in this table. For 1930 population of incorporated places, see table 6)

City, town, or unincorporated place	County	1950	1940	City, town, or unincorporated place	County	1950	1940	City, town, or unincorporated place	County	1950	1940
Achille.....	Bryan.....	383	356	Ardmore.....	Carter.....	17,890	16,886	Blackwell.....	Kay.....	9,199	8,537
Ada.....	Pontotoc.....	15,995	15,143	Arkoma*.....	Le Flore.....	1,091		Blair.....	Jackson.....	700	570
Adair.....	Mayer.....	299	407	Arnett.....	Ellis.....		529	Blanchard.....	McCain.....	1,311	1,139
Addington.....	Jefferson.....	174	250	Ash.....	Pottawatomie.....	420	507	Bluejacket.....	Craig.....	274	349
Afton.....	Ottawa.....	1,252	1,261	Ashland.....	Pittsburg.....	104	142	Bloss City.....	Cimarron.....	1,902	1,144
Agra.....	Lincoln.....	302	281	Atoka.....	Atoka.....	2,653	2,548	Bokchito.....	Bryan.....	643	581
Ahlon.....	Pushmataha.....	178	240	Avant.....	Woods.....	389	501	Bokosho.....	Le Flore.....	589	600
Alderson.....	Pittsburg.....	311	340	Avard.....	Osage.....	96	126	Boley.....	Okfuskee.....	646	942
Alex.....	Grady.....	563	544	Barnsdall.....	Washington.....	1,705	1,831	Boswell.....	Choctaw.....	875	902
Aline.....	Alfalfa.....	385	405	Bartlesville.....		10,228	16,267	Boynion.....	Muskogee.....	718	842
Allen.....	Hughes.....	1,215	1,389	Beaver City.....	Beaver.....	1,495	1,166	Bradley.....	Grady.....	248	281
Allis.....	Pontotoc.....			Beggs.....	Oklmulgee.....	1,214	1,283	Briggs.....	Muskogee.....	374	302
Alva.....	Jackson.....	9,735	8,593	Bennington.....	Bryan.....	861	513	Braman.....	Kay.....	392	427
Ames.....	Woods.....	6,505	5,055	Bernice.....	Delaware.....	91	205	Breekenridge.....	Garfield.....	87	80
Amorita.....	Major.....	263	332	Bessie.....	Washita.....	205	284	Bridgeport.....	Caddo.....	109	302
	Alfalfa.....	125	208					Brinkman.....	Greer.....	102	104
Anadarko.....	Caddo.....	6,184	5,579	Bethany.....	Oklahoma.....	5,705	2,590	Bristow.....	Creek.....	5,400	6,050
Antlers.....	Pushmataha.....	2,506	3,254	Bic Cabin.....	Craig.....	210	270	Broken Arrow.....	Tulsa.....	3,262	2,074
Apache.....	Caddo.....	1,190	1,047	Billings.....	Noble.....	620	651	Broken Bow.....	McCurtain.....	1,838	2,367
Apperson.....	Osage.....	21	109	Binger.....	Caddo.....	773	840		{Coal.....		
Arapaho.....	Custer.....	311	401	Bixby.....	Tulsa.....	1,617	1,291		{Johnston.....	258	312
				Blackburn.....	Pawnee.....	135	198				



NUMBER OF INHABITANTS

Table 7.—POPULATION OF ALL INCORPORATED PLACES AND OF UNINCORPORATED PLACES OF 1,000 OR MORE: 1950 AND 1940—Con.

City, town, or unincorporated place	County	1950	1940	City, town, or unincorporated place	County	1950	1940	City, town, or unincorporated place	County	1950	1940
Bryant	Okmulgee	88	143	East Duke	Jackson	325	412	Holdenville	Hughes	6,192	6,632
Buffalo	Harper	1,544	1,209	Edmond	Oklahoma	6,086	4,002	Hollis	Harmon	3,089	2,732
Burbank	Osage	268	329	Eldorado	Jackson	732	929	Hollister	Tillman	172	200
Burlington	Alfalfa	181	177	Elgin	Comanche	428	381	Hominy	Osage	2,702	3,267
Butler	Custer	351	428	Elk City	Beckham	7,902	5,021	Hooker	Texas	1,842	1,146
Byars	McClain	284	466	Elmer	Jackson	145	249	Howe	Le Flore	486	640
Byron	Alfalfa	131	177	Elmore City <sup>1</sup>	Garvin	743	494	Hugo	Choctaw	5,984	5,009
Cacho	Comanche	677	920	El Reno	Canadian	10,991	10,078	Hunter	Garfield	279	291
Caddo	Bryan	895	954	Enid	Garfield	36,017	23,081	Hydro	Caddo	714	759
Calera	Bryan	643	597	Erick	Beckham	1,579	1,591	Idabel	McCurtain	4,671	3,689
Calumet	Canadian	339	—	Eufaula	McIntosh	2,540	2,355	Indianola	Comanche	319	337
Calvin	Hughes	457	589	Fairfax	Osage	2,017	2,327	Indianola	Pittsburg	314	311
Camargo	Dewey	312	289	Fairland	Ottawa	699	786	Ingersoll	Alfalfa	78	134
Cameron	Le Flore	209	203	Fairmont	Garfield	134	153	Inola	Rogers	294	395
Canadian	Pittsburg	277	385	Fairview	Major	2,411	1,913	Jay	Delaware	697	741
Caney	Atoka	252	361	Fallis	Lincoln	105	137	Jefferson	Grant	179	229
Canton	Blaine	959	775	Fargo	Ellis	318	291	Jenks	Tulsa	1,037	1,026
Canute	Washita	355	374	Faxon	Comanche	135	178	Jennings	Pawnee	338	453
Capron	Woods	100	147	Fletcher	Comanche	875	789	Jet	Alfalfa	371	442
Carmen	Alfalfa	654	818	Foraker	Osage	105	222	Jones	Oklahoma	476	266
Carnegie	Caddo	1,719	1,740	Forgas	Beaver	410	428	Kaw City	Kay	561	809
Carney	Lincoln	227	283	Fort Cobb	Caddo	665	699	Kellyville	Creek	528	647
Carter	Beckham	406	535	Fort Gibson	Muskogee	1,496	1,233	Kemp	Bryan	158	204
Cashion	Kingfisher	182	232	Fort Supply <sup>4</sup>	Woodward	5,457	3,414	Kemp City	Bryan	152	145
Castle	Okfuskee	144	242	Fort Towson	Choctaw	713	501	Kendrick	Lincoln	172	256
Catoosa	Rogers	438	405	Foss	Washita	210	306	Kenefick	Bryan	115	227
Cement	Caddo	1,076	1,039	Foyil	Rogers	146	170	Keota	Haskell	619	525
Centralia	Crain	124	378	Francis	Pottawatomie	271	379	Ketchum	Crain	254	611
Chandler	Lincoln	2,724	2,738	Frederick	Jillman	5,457	5,100	Keyes	Cimarron	431	227
Chattanooga	Comanche	333	365	Freedom	Woods	332	364	Keystone	Pawnee	228	406
Chicotah	McIntosh	2,638	2,126	Gage	Ellis	648	684	Kiefer	Creek	275	330
Chelsea	Rogers	1,437	1,642	Garber <sup>5</sup>	Garfield	957	1,086	Kildare	Kay	155	137
Cherokee	Alfalfa	2,635	2,653	Garden City <sup>6</sup>	Tulsa	763	520	Kingfisher	Kingfisher	3,345	3,352
Choyenne	Roger Mills	1,133	1,070	Garvin	McCurtain	155	170	Kingston	Marshall	677	481
Chickasha	Grady	16,842	14,111	Gate	Beaver	197	243	Kinta	Haskell	283	221
Choctaw	Oklahoma	355	289	Geary	Blaine	1,614	1,634	Kiowa	Pittsburg	802	802
Chouteau	Mayes	658	400	Gene Autry <sup>6</sup>	Carter	170	227	Knowles	Beaver	2,707	2,105
Claremore	Rogers	5,494	4,134	Geronimo	Comanche	103	117	Konawa	Seminole	2,707	2,205
Clayton	Pushmataha	612	—	Gerty	Hughes	155	205	Krebs	Pittsburg	1,532	1,436
Cleo	Major	310	386	Glencoe	Payne	399	337	Kremlin	Garfield	143	146
Cleveland	Pawnee	2,464	2,510	Glenpool	Tulsa	280	284	Lahoma	Garfield	100	195
Clinton	Custer	7,555	6,736	Goltry	Alfalfa	277	330	Lamar	Hughes	180	296
Couglate	Coal	1,984	2,118	Goodwell	Texas	714	360	Lambert	Alfalfa	55	99
Colbert	Bryan	748	602	Gore	Sequoyah	387	334	Lamont	Grant	694	577
Collinsville	Tulsa	2,011	1,927	Gotebo	Kiowa	574	607	Langley	Mayes	204	838
Comanche	Stephens	2,083	1,533	Gould	Harmon	303	391	Langston	Logan	685	514
Commerce	Ottawa	2,442	2,422	Gracemont	Caddo	301	328	Laverne	Harper	1,269	816
Coperton	Kiowa	129	187	Granola	Osage	79	157	Lawton	Comanche	34,757	18,055
Copan	Washington	459	549	Grandfield	Tillman	1,232	1,116	Leadey	Dewey	558	574
Cowan	Washita	2,920	2,776	Granite	Greer	1,096	1,058	Lehigh	Coal	352	510
Cornish	Jefferson	152	234	Grant	Choctaw	351	309	Lenapah	Nowata	328	395
Council Hill	Muskogee	186	171	Greenfield	Blaine	191	303	Leon	Love	122	178
Covington	Garfield	789	780	Grove	Delaware	928	1,093	Lexington	Cleveland	1,176	1,084
Coweta	Wagoner	1,601	1,455	Guthrie	Logan	10,113	10,013	Lima	Seminole	90	271
Cowlington	Le Flore	83	224	Guymon	Texas	4,718	2,230	Lindsay	Garvin	3,021	1,792
Coyle	Logan	360	440	Haileyville	Pittsburg	1,107	1,183	Little City	Marshall	101	—
Crescent	Logan	1,341	1,301	Hallett	Pawnee	120	159	Loco	Stephens	236	268
Cromwell	Seminole	313	451	Hammon	Roger Mills	621	705	Locust Grove	Mayes	730	545
Crowder	Pittsburg	267	378	Hanna	McIntosh	325	344	Lone Wolf	Kiowa	600	733
Cushing	Payne	8,414	7,703	Hardesty	Texas	201	—	Longdale	Blaine	277	291
Custer City	Custer	479	641	Hardy	Kay	17	41	Lookeba	Caddo	206	279
Cyril	Caddo	998	972	Harrah	Oklahoma	741	620	Loveland	Tillman	96	101
Dacoma	Woods	256	274	Hartshorne	Pittsburg	2,330	2,596	Lovell	Logan	73	120
Davenport	Lincoln	841	975	Haskell	Muskogee	1,676	1,572	Loyal	Kingfisher	125	177
Davidson	Tillman	490	507	Hastings	Jefferson	285	352	Luther	Oklahoma	409	425
Davis	Murray	1,928	1,698	Haworth	McCurtain	254	232	McAlester	Pittsburg	17,878	12,401
Deer Creek	Grant	209	250	Headrick	Jackson	144	174	McCurtain	Haskell	705	870
Delaware	Nowata	582	542	Healdton	Carter	2,578	2,067	McLoud	Pottawatomie	718	610
Del City	Oklahoma	2,504	—	Heavener	Le Flore	2,103	2,215	Macomb <sup>7</sup>	Pottawatomie	123	201
Depew	Creek	719	876	Helena	Alfalfa	484	770	Madill	Marshall	2,791	2,594
Devol	Cotton	152	208	Hennessey	Kingfisher	1,264	1,342	Manchester	Grant	190	269
Dewar	Okmulgee	1,015	778	Henryetta	Okmulgee	7,987	6,905	Mangum	Greer	4,271	4,193
Dewey	Washington	2,513	2,114	Hester	Greer	31	44	Manitow	Tillman	293	288
Dibble	McClain	148	97	Hickory	Murray	112	224	Mannford	Creek	426	403
Dill City <sup>2</sup>	Washita	453	511	Hiland Park <sup>3</sup>	Tulsa	476	—	Mannsville	Johnston	311	359
Dougherty	Murray	341	464	Hillsdale	Garfield	104	131	Marlow	Stephens	3,399	2,699
Douglas	Garfield	114	140	Hinton	Caddo	1,025	842	Martha	Jackson	222	242
Driftwood	Alfalfa	69	61	Hitchcock	Blaine	195	232	Maud	Seminole	1,369	2,036
Drummond	Garfield	314	245	Hitchita	McIntosh	141	246	May	Harper	143	239
Drumright	Creek	5,028	4,303	Hobart	McIntosh	5,380	5,177	Mayville	Garvin	1,294	880
Duncan	Stephens	15,325	9,207	Hoffman	Kiowa	302	432	Medford	Grant	1,305	1,121
Durant	Bryan	10,541	10,027		Okmulgee						
Dustin	Hughes	524	652								
Eakly	Caddo	191	231								
Earlsboro	Pottawatomie	278	486								

<sup>1</sup> Chouteau returned in 1940 as Choteau.

<sup>2</sup> Dill City returned in 1940 as Dill.

<sup>3</sup> Elmore City returned in 1940 as Elmore.

<sup>4</sup> Fort Supply returned in 1940 as Supply.

<sup>5</sup> Garber returned in 1940 as Garber City.

<sup>6</sup> Gene Autry returned in 1940 as Berwyn.

<sup>7</sup> Macomb returned in 1940 as McComb.

Table 7.—POPULATION OF ALL INCORPORATED PLACES AND OF UNINCORPORATED PLACES OF 1,000 OR MORE: 1950 AND 1940—Con.

City, town, or unincorporated place	County	1950	1940	City, town, or unincorporated place	County	1950	1940	City, town, or unincorporated place	County	1950	1940
Meeker	Lincoln	672	502	Putnam	Dewey	106	142	Swink	Choctaw	96	116
Meno	Major	76	180	Quapaw	Ottawa	938	1,054	Taft	Muskogee	541	772
Meridian	Logan	187	210	Quay	Pawnee	70	104	Tahlequah	Cherokee	4,750	3,027
Miami	Ottawa	11,801	8,345	Quinlan	Payne	107	188	Talala	Rogers	210	188
Midwest City	Oklahoma	10,166		Quinton	Woodward	951	1,245	Talihina	Le Flore	965	1,057
Milburn	Johnston	350	442	Ralston	Pawnee	416	621	Taloga	Dewey	430	533
Mill Creek	Johnston	299	459	Ramona	Washington	583	574	Tamaha	Haskell	117	245
Minco	Grady	978	921	Randlett	Cotton	396	327	Teconseh	Pottawatomie	2,275	2,042
Moffett	Sequoyah	350	538	Ravva	Johnston	327	424	Temple	Cotton	1,442	1,318
Moore	Cleveland	942	499	Red Bird	Wagoner	411	393	Teriton	Pawnee	122	245
Mooreland	Woodward	867	811	Red Oak	Latimer	568	494	Terral	Jefferson	616	521
Morris	Oklmulgee	1,122	1,197	Red Rock	Noble	253	395	Texhoma*	Texas	1,464	577
Morrison	Noble	297	333	Renfrow	Grant	88	115	Texola	Beckham	265	337
Mounds	Creek	560	627	Rontiesville	McIntosh	156	180	Thackerville	Love	178	207
Mountain Park	Kiowa	418	441	Reydon	Roger Mills	331	311	Thomas	Custer	1,171	1,220
Mountain View	Kiowa	1,009	1,075	Ringling	Jefferson	1,092	902	Tipton	Tillman	1,172	1,470
Muldrow	Sequoyah	828	638	Ringwood	Major	231	288	Tishomingo	Johnston	2,325	1,951
Mulhall	Logan	320	406	Ripley	Payne	292	415	Tonkawa	Kay	3,643	3,197
Muskogee	Muskogee	37,289	32,332	Rocky	Washita	366	442	Tryon	Lincoln	285	279
Mustang	Canadian	210	214	Roff	Pontotoc	623	705	Tullahassea	Wagoner	200	200
Mutual	Woodward	130	170	Roland	Sequoyah	443	311	Tulsa	Tulsa	182,740	142,157
Nardin	Kay	184	217	Rosevelt	Kiowa	679	744	Tupelo	Coal	376	
Nashville	Grant	290	345	Rosedale	McClain	136	112	Tuttle	Grady	715	940
Navina	Logan	15	43	Rosston	Harper	85	143	Tuxedo Park (uninc.)	Washington	1,170	
Nelagoney	Osage	138	174	Rush Springs	Grady	1,402	1,422	Tyrone	Texas	261	257
Newkirk	Kay	2,201	2,283	Ryan	Jefferson	1,019	1,115	Union City	Canadian	301	
New Marshall	Logan	386	382	St. Louis	Pottawatomie	290	326	Valliant	McCurtain	661	551
New Woodville	Marshall	78		Salina	Mayes	905	687	Vera	Washington	184	208
Nichols Hills	Oklahoma	2,606	942	Sallisaw	Sequoyah	2,885	2,140	Verden	Grady	608	575
Noble	Cleveland	724	536	Sand Springs	Tulsa	6,094	6,137	Veterans Village (uninc.)	Payne	3,355	
Norman	Cleveland	27,006	11,420	Santa Fe	Stephens	8	40	Vian	Sequoyah	927	941
North End	Garfield	219	166	Sapulpa	Creek	13,031	12,249	Viol	Dewey	620	617
North Miami	Ottawa	488	393	Sasakwa	Seminole	365	532	Vinita	Craig	5,518	5,685
Nowata	Nowata	3,965	3,904	Sayre	Beckham	3,362	3,037	Wagoner	Wagoner	4,395	3,535
Oakland	Marshall	293	311	Scullin	Murray	21	66	Wainwright	Muskogee	138	162
Oakwood	Dewey	161	233	Selling	Dewey	700	629	Wakita	Grant	440	444
Ochelata	Washington	357	333	Seminole	Seminole	11,863	11,547	Walters	Cotton	2,743	2,238
Oilton	Creek	1,109	1,225	Sentinel	Washita	1,131	1,088	Wanette	Pottawatomie	594	605
Okarche	Canadian	532	453	Seward	Logan	75	168	Wann	Nowata	99	147
Okay	Kingfisher	427	322	Shamrock	Creek	263	461	Wapanucka	Johnston	692	730
Okeene	Blaine	1,170	1,079	Sharon	Woodward	133	226	Warner	Muskogee	382	391
Okemah	Oklfuskee	3,464	3,811	Shattuck	Ellis	1,092	1,275	Warr Acres*	Oklahoma	2,378	
Oklahoma City	Oklahoma	243,504	204,424	Shawnee	Pottawatomie	22,948	22,063	Washington	McCurtain	292	359
Oklmulgee	Oklmulgee	18,317	16,051	Shidler	Ossage	840	718	Washington	Kay	91	177
Oktaha	Muskogee	207	233	Skedee	Pawnee	170	235	Watonga	Blaine	3,240	2,828
Olustee	Jackson	455	570	Skiatook	Osage	1,734	1,496	Watts	Adair	267	307
Oologah	Rogers	242	236	Slick	Tulsa	151	300	Waukomis	Garfield	537	397
Optima	Texas	97	69	Smithville	Creek	266	290	Waurika	Jefferson	2,327	2,469
Orlando	Logan	262	332	Snyder	McCurtain	1,646	1,278	Wayne	McCurtain	501	461
Osage City	Osage	425	628	Soper	Kiowa	1,278	1,088	Waynoka	Woods	2,018	1,584
Owasso	Tulsa	431	371	South Coffeyville	Choctaw	337	481	Weatherford	Custer	3,529	2,504
Paden	Oklfuskee	426	620	Sparks	Nowata	527	364	Webb City	Osage	284	352
Panama	Le Flore	1,027	880	Spavinaw	Lincoln	233	339	Webbers Falls	Muskogee	489	486
Paoli	Garvin	353	423	Sperry	Mayes	213	255	Welch	Craig	483	498
Pauls Valley	Garvin	6,896	5,104	Spiro	Tulsa	665	570	Weleetka	Oklfuskee	1,548	1,904
Pawhuska	Osage	5,331	5,443	Sterling	Le Flore	1,365	1,041	Wellston	Lincoln	643	607
Pawnee	Pawnee	2,861	2,742	Stidham	Comanche	447	430	Westville	Adair	781	716
Peggs	Cherokee	61	93	Stigler	McIntosh	46	103	Wetumka	Hughes	2,025	2,340
Pensacola	Mayes	48	109	Stillwater	Haskell	2,125	1,861	Wewoka	Seminole	6,747	10,315
Peoria	Ottawa	201	227	Stillwell	Payne	20,238	10,097	Wilburton	Latimer	1,939	1,925
Perkins	Payne	706	728	Stonewall	Adair	1,813	1,717	Wildcat	Oklmulgee	147	188
Perry	Noble	5,137	5,045	Strang	Pontotoc	634	761	Willow	Greer	223	248
Pershing	Osage	62	46	Stratford	Mayes	201	283	Wilson	Carter	1,832	1,700
Phillips	Coal	181	212	Stringtown	Garvin	1,065	896	Wister	Le Flore	729	763
Picher	Ottawa	3,951	5,845	Strong City	Atoka	499	718	Woodward	Woodward	5,915	5,406
Piedmont	Canadian	120	151	Stroud	Roger Mills	107	245	Wright City (uninc.)	McCurtain	1,121	
Pittsburg	Pittsburg	278	689	Stuart	Lincoln	2,450	1,917	Wyandotte	Ottawa	242	348
Ponca City	Kay	20,180	16,794	Sugden	Hughes	303	340	Wynnewood	Garvin	2,423	2,318
Pond Creek	Grant	1,066	1,019	Sulphur	Jefferson	105	171	Wynona	Osage	678	810
Porter	Wagoner	562	502	Summer	Murray	4,989	4,970	Yale	Payne	1,359	1,407
Porum	Muskogee	616	502		Noble	46	80	Yeager	Hughes	180	284
Poteau	Le Flore	4,776	4,020					Yukon	Canadian	1,990	1,660
Prague	Lincoln	1,546	1,422								
Fryor Creek	Mayes	4,486	2,501								
Purcell	McCurtain	3,546	3,116								

\* Population of Texhoma, Sherman County, Texas; 299 in 1950; 191 in 1940.

NUMBER OF INHABITANTS

Table 8.—POPULATION OF CITIES OF 5,000 OR MORE, BY WARDS: 1950

[Other cities of more than 5,000 (Norman, Sand Springs, Stillwater, and Tulsa) have no wards]

City and ward	Population	City and ward	Population	City and ward	Population	City and ward	Population
<b>Ada</b> .....	<b>15,995</b>	<b>Clinton</b> .....	<b>7,555</b>	<b>Guthrie</b> .....	<b>10,113</b>	<b>Okmulgee</b> .....	<b>18,317</b>
Ward 1.....	3,978	Ward 1.....	964	Ward 1.....	2,840	Ward 1.....	3,160
Ward 2.....	4,260	Ward 2.....	2,051	Ward 2.....	1,881	Ward 2.....	4,305
Ward 3.....	3,504	Ward 3.....	3,045	Ward 3.....	2,180	Ward 3.....	3,758
Ward 4.....	4,193	Ward 4.....	1,495	Ward 4.....	1,494	Ward 4.....	4,204
				Ward 5.....	1,718	Not in any ward.....	2,800
<b>Altus</b> .....	<b>9,735</b>	<b>Cushing</b> .....	<b>8,414</b>	<b>Henryetta</b> .....	<b>7,987</b>	<b>Pauls Valley</b> .....	<b>6,896</b>
Ward 1.....	2,586	Ward 1.....	2,311	Ward 1.....	2,715	Ward 1.....	1,461
Ward 2.....	3,869	Ward 2.....	1,750	Ward 2.....	1,532	Ward 2.....	1,801
Ward 3.....	1,572	Ward 3.....	838	Ward 3.....	1,602	Ward 3.....	2,176
Ward 4.....	1,708	Ward 4.....	3,515	Ward 4.....	2,138	Ward 4.....	1,458
<b>Alva</b> .....	<b>6,505</b>	<b>Drumright</b> .....	<b>5,028</b>	<b>Hobart</b> .....	<b>5,380</b>	<b>Pawhuska</b> .....	<b>5,331</b>
Ward 1.....	769	Ward 1.....	1,188	Ward 1.....	1,248	Ward 1.....	1,439
Ward 2.....	1,531	Ward 2.....	1,363	Ward 2.....	1,904	Ward 2.....	1,769
Ward 3.....	2,307	Ward 3.....	822	Ward 3.....	1,086	Ward 3.....	1,379
Ward 4.....	1,901	Ward 4.....	695	Ward 4.....	1,148	Ward 4.....	1,954
<b>Anadarko</b> .....	<b>6,184</b>	Ward 5.....	163	<b>Holdenville</b> .....	<b>6,192</b>	<b>Perry</b> .....	<b>5,137</b>
Ward 1.....	1,402	Ward 6.....	502	Ward 1.....	2,085	Ward 1.....	1,140
Ward 2.....	1,162	Ward 7.....	167	Ward 2.....	1,367	Ward 2.....	981
Ward 3.....	980	Ward 8.....	128	Ward 3.....	1,163	Ward 3.....	1,163
Ward 4.....	1,090	<b>Duncan</b> .....	<b>15,325</b>	Ward 4.....	1,577	Ward 4.....	1,583
Ward 5.....	1,550	Ward 1.....	3,946	<b>Hugo</b> .....	<b>5,984</b>	<b>Ponca City</b> .....	<b>2,180</b>
<b>Ardmore</b> .....	<b>17,890</b>	Ward 2.....	4,491	Ward 1.....	1,569	Ward 1.....	1,458
Ward 1.....	5,989	Ward 3.....	3,479	Ward 2.....	1,406	Ward 2.....	754
Ward 2.....	4,522	Ward 4.....	3,409	Ward 3.....	1,820	Ward 3.....	5,447
Ward 3.....	4,146	<b>Durant</b> .....	<b>10,541</b>	Ward 4.....	1,180	Ward 4.....	1,577
Ward 4.....	3,253	Ward 1.....	1,708	<b>Lawton</b> .....	<b>34,757</b>	Ward 5.....	4,231
<b>Bartlesville</b> .....	<b>19,228</b>	Ward 2.....	2,105	Ward 1.....	4,508	Ward 6.....	3,802
Ward 1.....	1,141	Ward 3.....	3,302	Ward 2.....	15,010	Ward 7.....	2,911
Ward 2.....	4,069	Ward 4.....	3,426	Ward 3.....	4,433	<b>Sapulpa</b> .....	<b>13,031</b>
Ward 3.....	6,195	<b>Edmond</b> .....	<b>6,086</b>	Ward 4.....	10,797	Ward 1.....	967
Ward 4.....	4,770	Ward 1.....	1,638	<b>McAlester</b> .....	<b>17,878</b>	Ward 2.....	3,691
Ward 5.....	3,047	Ward 2.....	1,083	Ward 1.....	3,616	Ward 3.....	3,417
<b>Bethany</b> .....	<b>5,705</b>	Ward 3.....	1,958	Ward 2.....	5,233	Ward 4.....	1,169
Ward 1.....	1,411	Ward 4.....	807	Ward 3.....	2,349	Ward 5.....	3,787
Ward 2.....	1,320	<b>Elk City</b> .....	<b>7,962</b>	Ward 4.....	2,451	<b>Seminole</b> .....	<b>11,863</b>
Ward 3.....	1,657	Ward 1.....	895	Ward 5.....	3,058	Ward 1.....	2,909
Ward 4.....	1,308	Ward 2.....	2,917	Ward 6.....	1,141	Ward 2.....	2,151
<b>Blackwell</b> .....	<b>9,199</b>	Ward 3.....	2,135	<b>Miami</b> .....	<b>11,801</b>	Ward 3.....	2,088
Ward 1.....	1,108	Ward 4.....	2,015	Ward 1.....	3,235	Ward 4.....	4,715
Ward 2.....	2,018	<b>El Reno</b> .....	<b>10,991</b>	Ward 2.....	4,089	<b>Shawnee</b> .....	<b>22,948</b>
Ward 3.....	3,739	Ward 1.....	2,597	Ward 3.....	1,229	Ward 1.....	3,032
Ward 4.....	2,334	Ward 2.....	2,332	Ward 4.....	2,648	Ward 2.....	3,211
<b>Bristow</b> .....	<b>5,400</b>	Ward 3.....	4,164	<b>Midwest City</b> .....	<b>10,166</b>	Ward 3.....	1,790
Ward 1.....	1,190	Ward 4.....	1,898	Ward 1.....	1,754	Ward 4.....	3,307
Ward 2.....	2,380	<b>Enid</b> .....	<b>36,017</b>	Ward 2.....	3,173	Ward 5.....	4,766
Ward 3.....	783	Ward 1.....	3,606	Ward 3.....	1,995	Ward 6.....	6,842
Ward 4.....	1,047	Ward 2.....	6,328	Ward 4.....	3,244	<b>Vinita</b> .....	<b>5,518</b>
<b>Chickasha</b> .....	<b>15,842</b>	Ward 3.....	4,230	<b>Muskogee</b> .....	<b>37,289</b>	Ward 1.....	1,409
Ward 1.....	4,839	Ward 4.....	11,440	Ward 1.....	8,956	Ward 2.....	1,757
Ward 2.....	4,372	Ward 5.....	4,782	Ward 2.....	9,098	Ward 3.....	1,064
Ward 3.....	3,372	Ward 6.....	5,631	Ward 3.....	8,473	Ward 4.....	1,238
Ward 4.....	3,209	<b>Frederick</b> .....	<b>5,467</b>	Ward 4.....	10,732	<b>Wewoka</b> .....	<b>6,747</b>
<b>Claremore</b> .....	<b>5,494</b>	Ward 1.....	1,532	<b>Oklahoma City</b> .....	<b>243,504</b>	Ward 1.....	1,135
Ward 1.....	1,420	Ward 2.....	1,846	Ward 1.....	71,621	Ward 2.....	892
Ward 2.....	1,489	Ward 3.....	973	Ward 2.....	66,824	Ward 3.....	1,769
Ward 3.....	1,001	Ward 4.....	1,116	Ward 3.....	40,679	Ward 4.....	2,951
Ward 4.....	1,584			Ward 4.....	74,380	<b>Woodward</b> .....	<b>5,915</b>
						Ward 1.....	936
						Ward 2.....	2,487
						Ward 3.....	1,201
						Ward 4.....	1,322

Table 9.—POPULATION OF URBANIZED AREAS: 1950

Area	Population	Area	Population
<b>FORT SMITH, ARK., URBANIZED AREA</b>		<b>OKLAHOMA CITY URBANIZED AREA—Con.</b>	
That part of the area in Oklahoma <sup>1</sup> .....	1,691	Oklahoma County (part)—Con.	
The part of the urbanized area in Oklahoma includes the following minor civil division:		Oklahoma township (part).....	391
Le Flore County (part).....	1,691	Oklahoma City.....	243,504
Arkoma town.....	1,691	Spring Creek township (part).....	1
		Warr Acres city.....	2,378
<b>OKLAHOMA CITY URBANIZED AREA</b>		<b>TULSA URBANIZED AREA</b>	
The area.....	275,091	The area.....	206,311
Oklahoma City.....	243,504	Tulsa city.....	182,740
Outside city.....	31,587	Outside city.....	23,571
The urbanized area includes the following minor civil divisions and parts of minor civil divisions:		The urbanized area includes the following minor civil divisions and parts of minor civil divisions:	
Oklahoma County (part).....	275,091	Creek County (part).....	179
Bethany city.....	8,705	Sapulpa township (part).....	179
Boone township (part).....	3,173	Osage County (part).....	2,221
Britton township (part).....	603	Black Dog township (part).....	2,221
Council Grove township (part).....	828	Tulsa County (part).....	203,911
Crutcho township (part).....	23	Dawson township (part).....	3,070
Del City.....	2,504	Garden City town.....	763
Greeley township (part).....	2,322	Highland Park town.....	476
Midwest City.....	10,166	Lynn Lane township (part).....	3,701
Mustang township (part).....	887	Red Fork township (part).....	2,169
Nichols Hills town.....	2,606	Sand Springs city.....	6,994
		Tulsa city.....	182,740
		Wekiwa township (part).....	3,998

<sup>1</sup> For the description, map, and population of the entire Fort Smith, Ark., Urbanized Area, see table 9 and accompanying map of corresponding report for Arkansas.

URBANIZED AREA MAPS

The Oklahoma City and Tulsa Urbanized Areas, for which statistics are shown in table 9, are depicted in the following maps. The shaded areas, in combination, comprise the urbanized area. To assist in locating the exact external boundaries of the area,

each boundary feature (street segment, political boundary, or other) has been assigned a number. The boundary segments thus numbered are shown on the map and the features to which they apply are presented in the following key.

KEY TO NUMBERED BOUNDARY SEGMENTS

Oklahoma City Urbanized Area

Main urbanized part: (1) May Ave., (2) Britton-Spring Creek township line, (3) Britton Ave., (4) property line of Wiley Post Airport, (5) Britton-Spring Creek township line, (6) Britton Ave., (7) power line, (8) power line, (9) corporate limits of Nichols Hills, (10) corporate limits of Oklahoma City, (11) property line of Champlin Oil Co., (12) corporate limits of Oklahoma City, (13) C. R. I. & P. R. R. spur, (14) C. R. I. & P. R. R., (15) unnamed levee, (16) Greeley-Oklahoma township line, (17) corporate limits of Oklahoma City, (18) South 22d St. (Slemp St.), (19) Middleton Ave., (20) Ash St. (Southeast 15th St.), (21) Middleton St. and Middleton St. extension, (22) S. L. & S. F. R. R., (23) Southeast 8th St. (Highland St.), (24) Grand Blvd., (25) Ash St. (Southeast 15th St.), (26) Genesee Ave., (27) Southeast 18th St., (28) East Ave., (29) corporate limits of Oklahoma City, (30) Boone-Greeley township line, (31) Ash St. (Southeast 15th St.), (32) State St. (Grant St.), (33) corporate limits of Del City, (34) Wilkinson Ave., (35) Southeast 30th St., (36) Picard St., (37) Southeast 32d St., (38) State St. (Grant St.), (39) property line of Sunnyside Cemetery, (40) Southeast 29th St., (41) Corporate limits of Oklahoma City, (42) North Canadian River, (43) Greeley-Mustang township line, (44) corporate limits of Oklahoma City.







Outlying urbanized parts: (45) Corporate limits of Midwest City, (46) property line of 9th Air Service Command, (47) North Vermont Ave., (48) C. R. I. & P. R. R., (49) Meridian Ave., (50) 10th St., (51) Northwest 36th St., (52) Geraldine Ave., (53) Northwest 38th St., (54) Amelia Blvd., (55) Northwest 36th St., (56) corporate limits of Warr Acres, (57) corporate limits of Bethany, (58) Northwest 36th St., (59) Glade Ave., (60) El Reno Blvd. (U. S. Hwy. 66), (61) corporate limits of Bethany, (62) property line of Municipal Airport, (63) corporate limits of Bethany, (64) corporate limits of Warr Acres, (65) El Reno Blvd. (U. S. Hwy. 66), (66) Maney Ave.

Tulsa Urbanized Area

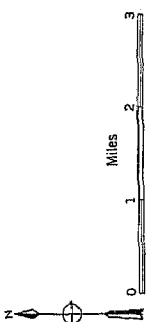
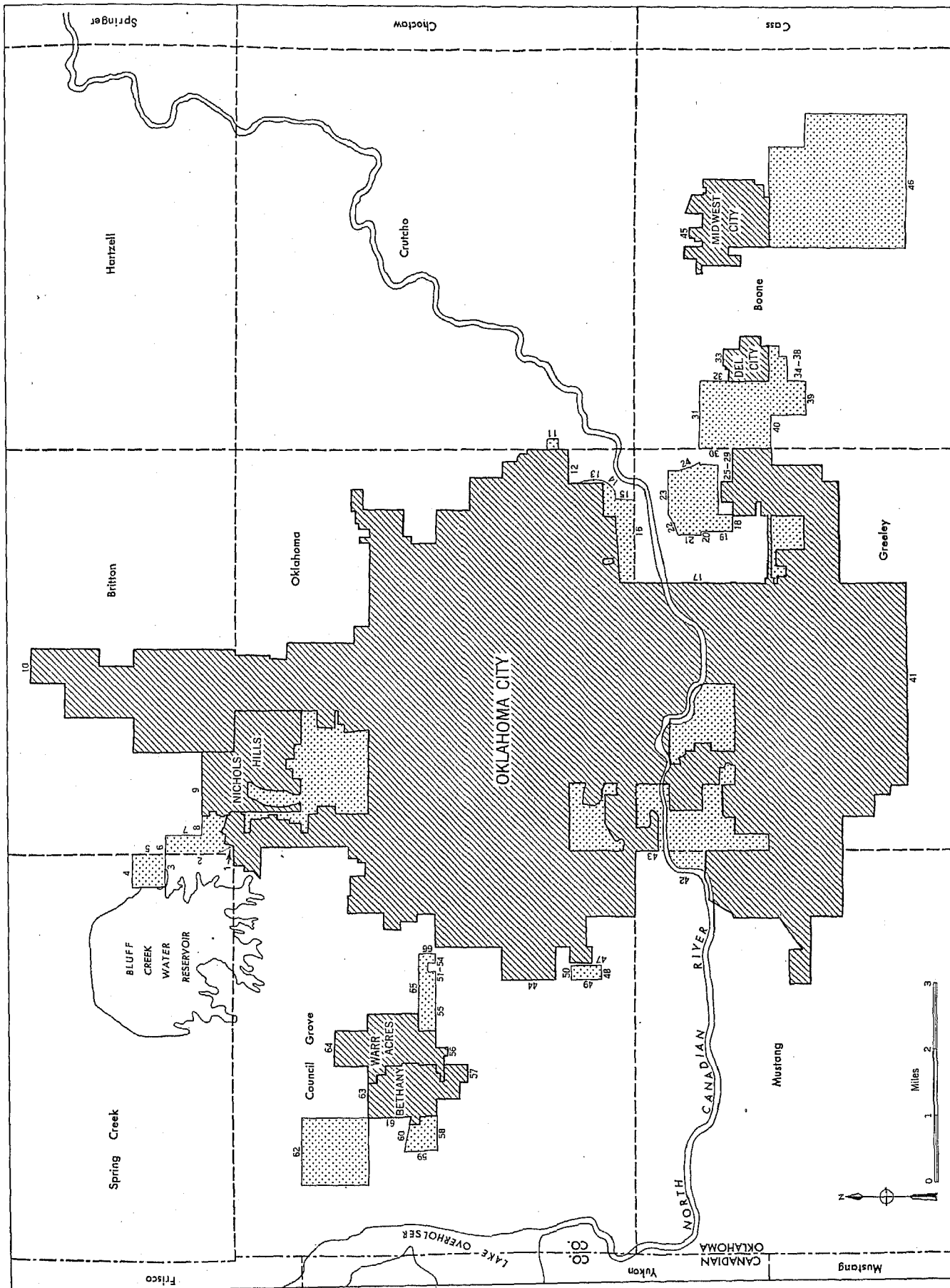
Main urbanized part: (1) Corporate limits of Tulsa, (2) Frankfort Ave., (3) 31st St. North and 31st St. North extension, (4) M. V. R. R., (5) corporate limits of Tulsa, (6) power line, (7) 31st St. North, (8) branch of Flat Rock Creek, (9) Apache St., (10) corporate limits of Tulsa, (11) property line of Allied Paint Co., (12) corporate limits of Tulsa, (13) Sheridan Rd., (14) 36th St. North, (15) Mingo Rd., (16) S. L. & S. F. R. R., (17) Memorial Blvd., (18) Apache St., (19) 77th East Ave., (20) Young St., (21) 73d East Ave., (22) S. L. & S. F. R. R., (23) Sheridan Rd., (24) corporate limits of Tulsa, (25) Miller Ave. and Miller Ave. extension, (26) branch of Coal Creek, (27) corporate limits of Tulsa, (28) Dawson-Lynn Lane township line, (29) Hudson Ave., (30) Haskell Pl., (31) Joplin Ave., (32) Independence St., (33) Sheridan Rd., (34) Dawson-Lynn Lane township line, (35) Stewart St., (36) Admiral Pl., (37) Memorial Blvd., (38) property line of McFarland Golf Course, (39) 73d East Ave., (40) 7th Blvd.,

(Continued on p. 36-23)

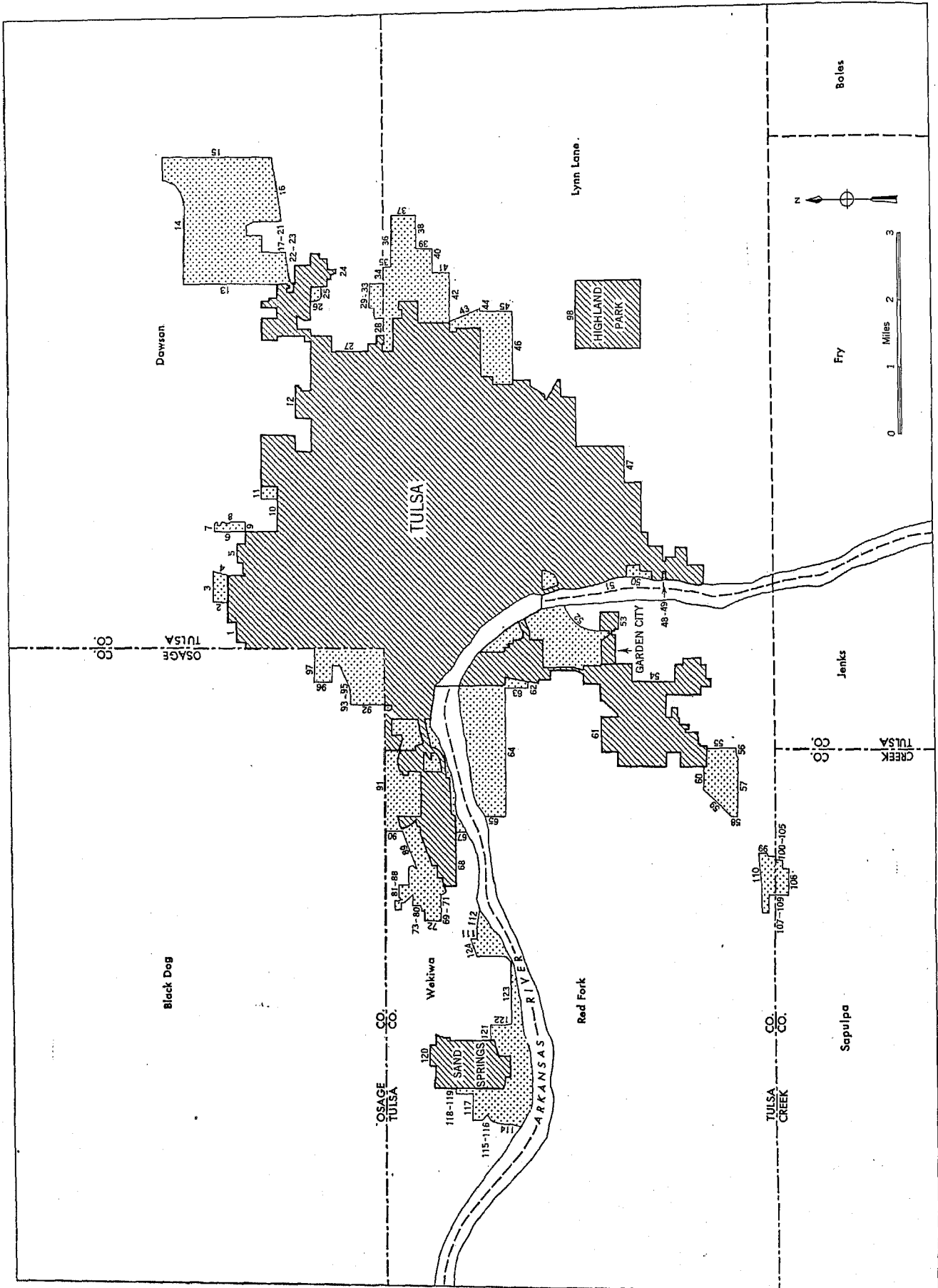
KEY TO SYMBOLS.

-  Incorporated parts
-  Unincorporated parts
-  12 Numbered boundary segments
-  State line
-  County line
-  Minor civil division line

OKLAHOMA CITY URBANIZED AREA



TULSA URBANIZED AREA



(41) 67th East Ave., (42) 11th St., (43) Frisco R. R. spur, (44) 15th St., (45) property line of Highland Golf Course, (46) 21st St., (47) corporate limits of Tulsa, (48) Riverside Dr., (49) corporate limits of Tulsa, (50) Riverside Dr., (51) corporate limits of Tulsa, (52) M. V. R. R., (53) corporate limits of Garden City, (54) corporate limits of Tulsa, (55) 33d West Ave., (56) Mooser Creek, (57) 56th St., (58) 49th West Ave., (59) Sapulpa Rd. (U. S. Hwys. 66 and 75), (60) 51st St.,

(61) Corporate limits of Tulsa, (62) property line of Creamer & Dunlap Co., (63) property line of Rogers Galvanizing Co., (64) 21st St., (65) 49th West Ave. and 49th West Ave. extension, (66) levee of the Arkansas River, (67) 53d West Ave., (68) corporate limits of Tulsa, (69) U. S. Hwy. 64, (70) Blackboy Creek, (71) 7th St., (72) 73d West Ave., (73) 3d St., (74) 72d West Ave., (75) 3d St., (76) 71st West Ave., (77) 1st St., (78) Blackboy Creek, (79) Brady St., (80) 72d West Ave.,

(81) Easton St., (82) 70th West Ave., (83) Brady St., (84) 69th West Ave., (85) Brady St., (86) 65th West Ave., (87) Ad-

miral Blvd. and Admiral Blvd. extension, (88) branch of Blackboy Creek, (89) unnamed levee, (90) extension of 53d West Ave., 53d West Ave. and extension of 53d West Ave., (91) Osage-Tulsa county line, (92) property line of Kennedy Golf Course, (93) property line of Country Club, (94) extension of Quanah Ave., (95) Newton St., (96) Union Ave., (97) high-tension power line.

Outlying urbanized parts: (98) Corporate limits of Highland Park, (99) 57th West Ave., (100) 60th St., (101) 58th Ave., (102) Creek-Tulsa county line, (103) 59th West Ave., (104) 62d St., (105) 61st West Ave., (106) 63d St., (107) 67th West Ave., (108) 60th St., (109) unnamed stream, (110) Sapulpa Rd. (U. S. Hwys. 66 and 75),

(111) Morris Ave., (112) unnamed stream, (113) Red Fork-Wekiwa township line, (114) Hodges Creek, (115) unnamed road, (116) Terrace Dr., (117) 6th St., (118) Wallet St., (119) 11th St., (120) corporate limits of Sand Springs, (121) 2d St., (122) U. S. Hwy. 64 (State Hwys. 33 and 51), (123) River Rd., (124) U. S. Hwy. 64.