

# NUMBER OF INHABITANTS

## Ohio

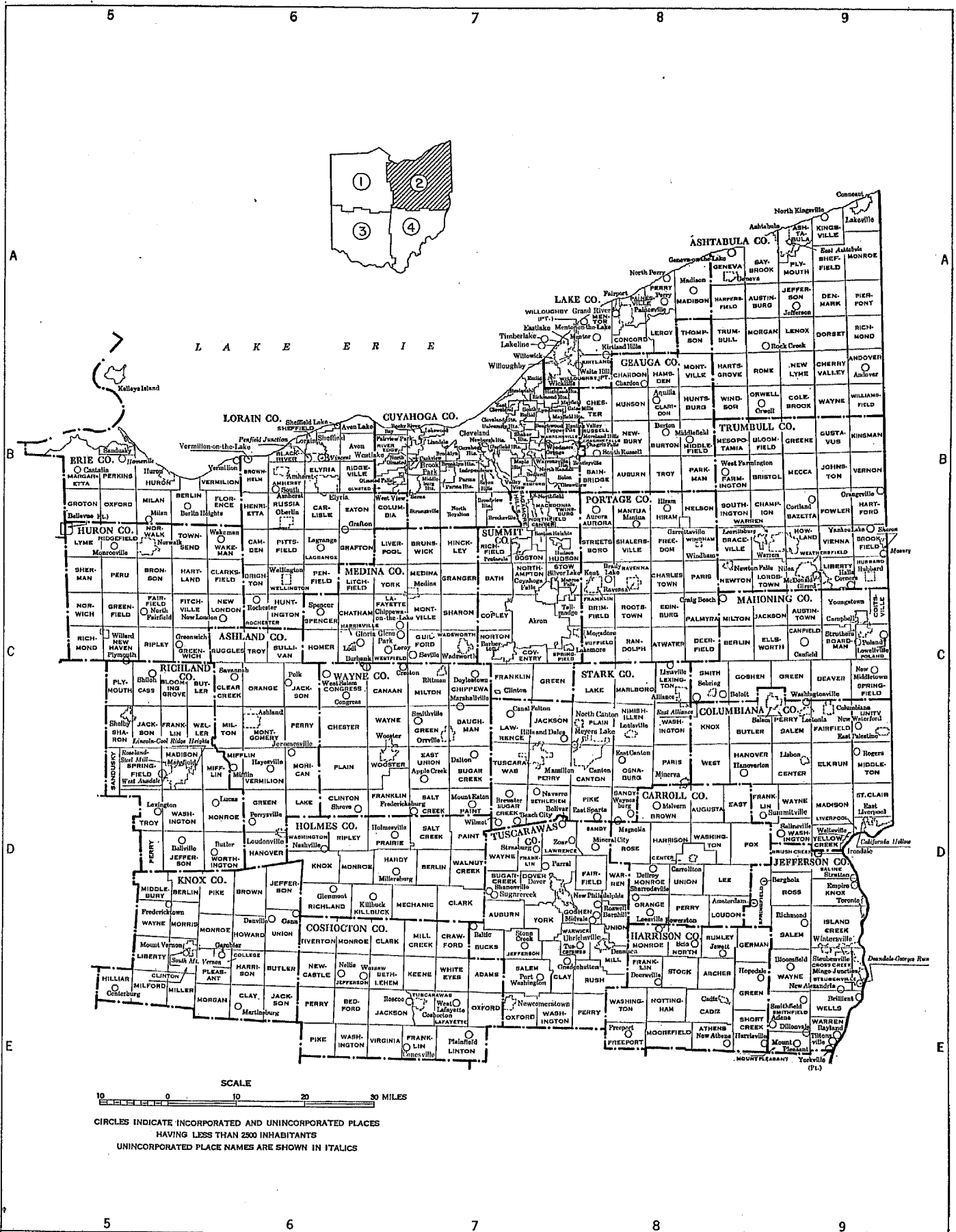
### LIST OF TABLES

[Page numbers listed here omit the State prefix number which appears as part of the page number for each page. The prefix for this State is 35]

Table	Page
1.—Population of Ohio, urban and rural: 1800 to 1950.....	6
2.—Population in groups of places according to size: 1950.....	6
3.—Population in groups of places according to size: 1900 to 1950.....	7
4.—Population of cities of 10,000 or more from earliest census to 1950.....	8
5.—Area and population of counties, urban and rural: 1930 to 1950.....	11
6.—Population of counties by minor civil divisions: 1930 to 1950.....	13
7.—Population of all incorporated places and of unincorporated places of 1,000 or more: 1950 and 1940.....	24
8.—Population of incorporated places of 5,000 or more, by wards: 1950.....	28
9.—Population of urbanized areas: 1950.....	30



MINOR CIVIL DIVISIONS—TOWNSHIPS, ETC.



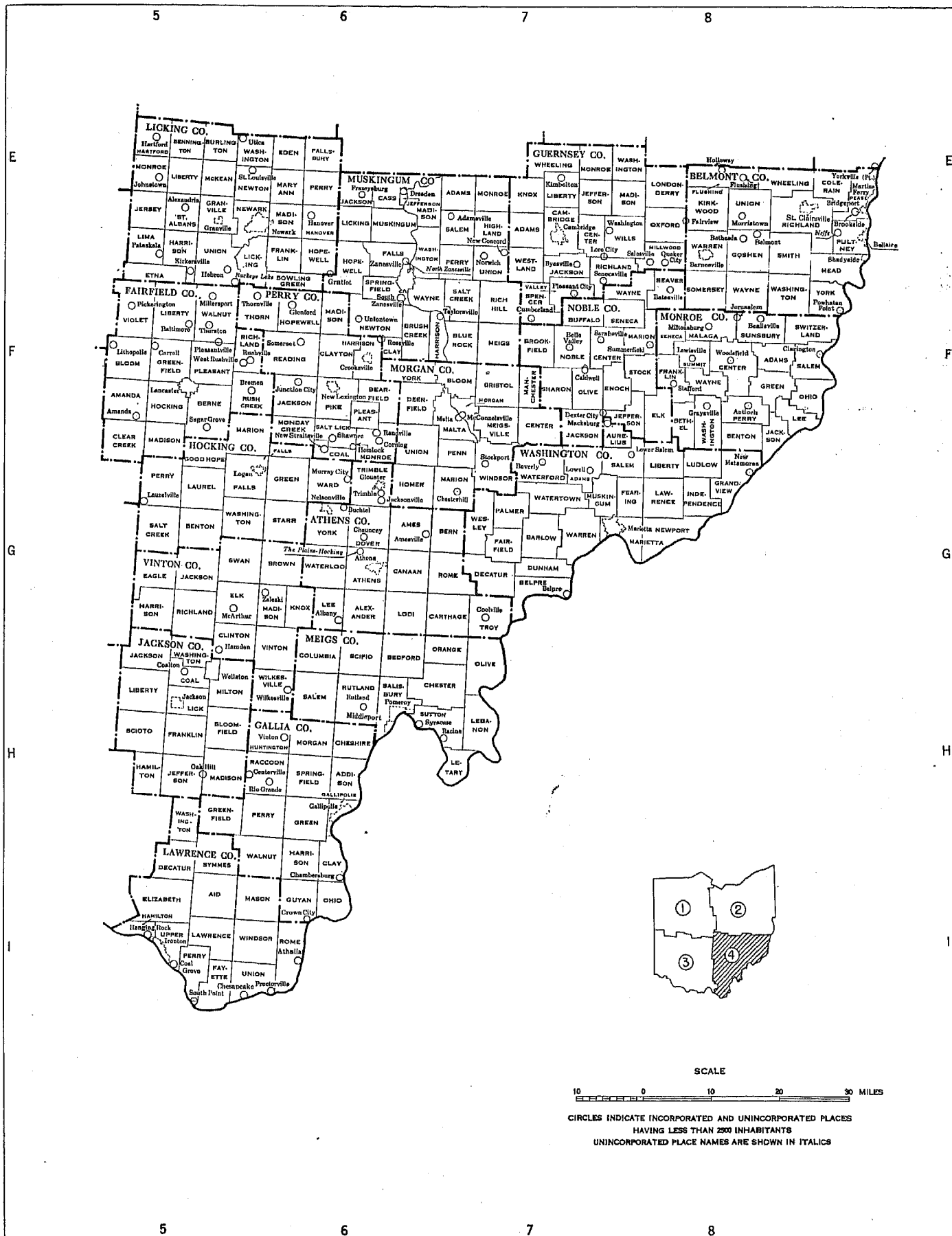
SCALE  
 0 10 20 30 MILES

CIRCLES INDICATE INCORPORATED AND UNINCORPORATED PLACES  
 HAVING LESS THAN 2500 INHABITANTS  
 UNINCORPORATED PLACE NAMES ARE SHOWN IN ITALICS





MINOR CIVIL DIVISIONS—TOWNSHIPS, ETC.



SCALE



CIRCLES INDICATE INCORPORATED AND UNINCORPORATED PLACES  
 HAVING LESS THAN 2500 INHABITANTS  
 UNINCORPORATED PLACE NAMES ARE SHOWN IN ITALICS

Table 1.—POPULATION OF OHIO, URBAN AND RURAL: 1800 TO 1950

[For description of new and old urban definitions, see text. Minus sign (—) denotes decrease. Percent not shown where base is less than 100]

Census date	The State			Urban territory				Rural territory			Percent of total	
	Population	Increase over preceding census		Number of urban places <sup>1</sup>	Population	Increase over preceding census		Population	Increase over preceding census		Urban	Rural
		Number	Percent			Number	Percent		Number	Percent		
New urban definition, 1950 (Apr. 1)	7,946,627	1,039,015	15.0	219	5,578,274	—	—	2,368,353	—	—	70.2	29.8
Old urban definition:												
1950 (Apr. 1)	7,946,627	1,039,015	15.0	214	5,273,206	660,220	14.3	2,673,421	378,795	16.5	60.4	33.0
1940 (Apr. 1)	6,907,612	260,915	3.9	186	4,612,980	105,615	2.3	2,294,626	155,800	7.3	60.8	33.2
1930 (Apr. 1)	6,645,697	887,303	15.4	174	4,507,371	830,235	22.6	2,139,326	57,068	2.7	67.8	32.2
1920 (Jan. 1)	5,769,394	992,273	20.8	148	3,677,136	1,011,993	38.0	2,082,258	-19,720	-0.9	63.8	36.2
1910 (Apr. 15)	4,767,121	609,576	14.7	139	2,665,143	666,761	33.4	2,101,978	-57,185	-2.0	55.9	44.1
1900 (June 1)	4,167,545	485,216	13.2	126	1,998,382	488,229	32.3	2,159,163	-3,013	-0.1	48.1	51.9
1890 (June 1)	3,672,329	474,267	14.8	110	1,510,153	479,384	46.5	2,162,176	-5,117	-0.2	41.1	58.9
1880 (June 1)	3,108,062	532,802	20.0	90	1,030,769	347,847	50.9	2,167,203	184,955	9.3	32.2	67.8
1870 (June 1)	2,665,260	325,749	13.9	59	682,922	282,487	70.5	1,982,338	43,262	2.2	25.0	74.4
1860 (June 1)	2,339,511	359,182	18.1	36	400,435	158,017	65.2	1,939,076	201,165	11.0	17.1	82.0
1850 (June 1)	1,980,329	400,862	30.3	24	242,418	158,927	190.4	1,737,911	301,035	21.0	12.2	87.8
1840 (June 1)	1,519,407	581,564	62.0	9	83,491	46,833	127.8	1,435,976	534,731	59.3	5.5	94.5
1830 (June 1)	937,903	356,469	61.3	5	36,658	27,016	280.2	901,245	329,453	57.0	3.0	96.1
1820 (Aug. 7)	581,434	350,674	152.0	1	9,642	7,102	279.6	671,792	343,572	150.5	1.7	98.3
1810 (Aug. 6)	230,760	185,395	408.7	1	2,540	—	—	228,220	182,855	403.1	1.1	98.9
1800 (Aug. 4)	45,365	—	—	—	—	—	—	45,365	—	—	—	100.0

<sup>1</sup> According to the new urban definition, the urban population comprises persons residing in urban territory but not necessarily in an urban place, which is defined as an incorporated place of 2,500 or more, or an unincorporated place of 2,500 or more located outside an urbanized area. Under the old definition, incorporated places of 2,500 or more and places urban under special rule are classified as urban places. There were no places urban under special rule in Ohio.

<sup>2</sup> Includes 290,046 persons in urban territory outside of urban places.

<sup>3</sup> Population of the Territory Northwest of the River Ohio.

Table 2.—POPULATION IN GROUPS OF PLACES ACCORDING TO SIZE: 1950

Type of area and size of place	Number of places	Population	Percent of total population	Percent of total	Type of area and size of place	Number of places	Population	Percent of total population	Percent of total
<b>The State</b>		7,946,627	100.0						
<b>Urban, total</b>	(1)	5,578,274	70.2	100.0	<b>Urban, total—Con.</b>				
<b>Within urbanized areas</b>		4,242,115	53.4	76.0	<b>Outside urbanized areas</b>	134	1,336,159	16.8	24.0
Central cities, total	10	3,038,501	38.2	54.5	Places of 50,000 or more	2	101,448	1.3	1.8
Cities of 500,000 to 1,000,000	2	1,418,806	17.9	25.4	Places of 25,000 to 50,000	10	344,381	4.3	6.2
Cities of 250,000 to 500,000	3	954,122	12.0	17.1	Places of 10,000 to 25,000	30	430,805	5.5	7.9
Cities of 100,000 to 250,000	3	529,114	6.7	9.5	Places of 5,000 to 10,000	35	245,502	3.1	4.4
Cities of 50,000 to 100,000	2	136,459	1.7	2.4	Places of 2,500 to 5,000	57	204,963	2.6	3.7
Cities under 50,000	2	—	—	—	<b>Rural, total</b>		2,368,353	29.8	100.0
<b>Urban fringes, total</b>		1,293,614	15.1	21.6	Places under 2,500	668	521,601	0.0	22.0
Incorporated places of 2,500 or more	75	913,868	11.5	16.4	Places of 2,000 to 2,500	42	94,625	1.2	4.0
Incorporated places of 50,000 to 100,000	2	127,212	1.6	2.3	Places of 1,500 to 2,000	45	77,794	1.0	3.3
Incorporated places of 25,000 to 50,000	9	310,028	3.9	5.6	Places of 1,000 to 1,500	99	119,892	1.5	5.1
Incorporated places of 10,000 to 25,000	15	206,165	2.6	3.7	Places under 1,000	482	229,290	2.9	9.7
Incorporated places of 5,000 to 10,000	25	177,490	2.2	3.2	<b>Other rural territory</b>		1,846,752	23.2	78.0
Incorporated places of 2,500 to 5,000	24	92,673	1.2	1.7					
Incorporated places under 2,500	40	47,829	0.6	0.9	<b>Urbanized areas, total</b>	12	4,242,115	53.4	100.0
Incorporated places of 2,000 to 2,500	7	16,491	0.2	0.3	Areas of 1,000,000 or more	1	1,383,590	17.4	32.0
Incorporated places of 1,500 to 2,000	6	10,820	0.1	0.2	Areas of 500,000 to 1,000,000	1	666,802	8.4	15.7
Incorporated places of 1,000 to 1,500	9	11,281	0.1	0.2	Areas of 250,000 to 500,000	5	1,813,731	22.8	42.8
Incorporated places under 1,000	18	9,287	0.1	0.2	Areas of 100,000 to 250,000	3	232,420	2.9	5.5
Unincorporated territory		242,217	3.0	4.3	Areas of 50,000 to 100,000	2	145,554	1.8	3.4

<sup>1</sup> There were 219 places of 2,500 or more.

NUMBER OF INHABITANTS

Table 3.—POPULATION IN GROUPS OF PLACES ACCORDING TO SIZE: 1900 TO 1950

Subject and class of place	1950		1940	1930	1920	1910	1900
	New urban definition	Old urban definition					
<b>NUMBER OF PLACES</b>							
<b>Urban territory</b> .....	259	214	186	174	148	139	126
Places of 2,500 or more.....	219	214	186	174	148	139	126
Places of 500,000 to 1,000,000.....	2	2	1	1	1	1	1
Places of 250,000 to 500,000.....	3	3	3	4	1	1	2
Places of 100,000 to 250,000.....	3	3	4	3	5	3	2
Places of 50,000 to 100,000.....	6	6	4	4	2	3	1
Places of 25,000 to 50,000.....	19	19	14	14	12	6	4
Places of 10,000 to 25,000.....	45	45	33	33	29	23	19
Places of 5,000 to 10,000.....	60	60	57	51	44	45	43
Places of 2,500 to 5,000.....	81	78	70	64	54	57	55
Places under 2,500.....	40						
<b>Rural territory</b> .....	668	686	686	688	671	644	591
Places of 1,000 to 2,500.....	186	186	160	160	153	146	137
Places under 1,000.....	482	500	517	528	518	498	454
<b>Cumulative summary:</b>							
Places of 500,000 or more.....	2	2	1	1	1	1	1
Places of 250,000 or more.....	5	5	4	5	2	2	2
Places of 100,000 or more.....	8	8	8	8	7	5	4
Places of 50,000 or more.....	14	14	12	12	9	8	6
Places of 25,000 or more.....	33	33	26	26	21	14	0
Places of 10,000 or more.....	78	78	59	59	50	37	28
Places of 5,000 or more.....	138	138	116	110	94	82	71
Places of 2,500 or more.....	210	214	186	174	148	139	126
<b>POPULATION</b>							
<b>Urban territory</b> .....	5,578,274	5,273,206	4,612,986	4,507,371	3,677,136	2,665,143	1,998,382
Places of 2,500 or more.....	5,288,228	5,273,206	4,612,986	4,507,371	3,677,136	2,665,143	1,998,382
Places of 500,000 to 1,000,000.....	1,418,806	1,418,806	878,336	900,420	796,841	560,603	707,670
Places of 250,000 to 500,000.....	954,122	954,122	1,044,040	1,287,482	401,247	363,601	707,670
Places of 100,000 to 250,000.....	529,114	529,114	731,630	475,860	973,547	468,585	257,382
Places of 50,000 to 100,000.....	365,119	365,119	245,400	242,373	147,931	198,350	85,333
Places of 25,000 to 50,000.....	654,409	654,409	503,237	492,691	387,891	195,021	156,533
Places of 10,000 to 25,000.....	616,030	616,030	542,024	517,498	450,388	360,984	305,080
Places of 5,000 to 10,000.....	422,992	422,992	415,105	360,925	317,584	321,860	299,714
Places of 2,500 to 5,000.....	297,636	282,614	252,302	231,183	195,707	198,089	186,661
Other urban territory.....	290,046						
<b>Rural territory</b> .....	2,368,353	2,673,421	2,294,626	2,139,326	2,082,258	2,161,978	2,159,163
Places of 1,000 to 2,500.....	292,311	294,288	250,044	247,358	236,161	223,400	205,544
Places under 1,000.....	220,290	238,527	230,665	230,786	236,603	228,630	212,173
Other rural territory.....	1,846,752	2,140,606	1,798,987	1,655,182	1,609,594	1,640,948	1,741,446
<b>Cumulative summary:</b>							
Places of 500,000 or more.....	1,418,806	1,418,806	878,336	900,420	796,841	560,603	707,670
Places of 250,000 or more.....	2,372,928	2,372,928	1,922,382	2,187,911	1,198,088	924,254	905,052
Places of 100,000 or more.....	2,902,042	2,902,042	2,054,012	2,063,801	2,171,635	1,390,839	1,050,385
Places of 50,000 or more.....	3,267,161	3,267,161	2,899,418	2,906,174	2,319,500	1,589,189	1,206,918
Places of 25,000 or more.....	3,921,570	3,921,570	3,402,055	3,398,765	2,707,467	1,784,210	1,512,007
Places of 10,000 or more.....	4,567,600	4,567,600	3,945,579	3,910,263	3,163,845	2,145,194	1,811,721
Places of 5,000 or more.....	4,990,592	4,990,592	4,360,084	4,276,188	3,481,429	2,467,054	1,998,382
Places of 2,500 or more.....	5,288,228	5,273,206	4,612,986	4,507,371	3,677,136	2,665,143	1,998,382
<b>PERCENT OF TOTAL POPULATION</b>							
<b>Urban territory</b> .....	70.2	66.4	66.8	67.8	63.8	55.9	48.1
Places of 2,500 or more.....	66.5	66.4	66.8	67.8	63.8	55.9	48.1
Places of 500,000 to 1,000,000.....	17.9	17.9	12.7	13.5	13.8	11.8	17.0
Places of 250,000 to 500,000.....	12.0	12.0	15.1	19.4	7.0	7.6	6.2
Places of 100,000 to 250,000.....	6.7	6.7	10.6	7.2	16.9	0.8	2.1
Places of 50,000 to 100,000.....	4.6	4.6	8.6	3.6	2.6	4.2	3.8
Places of 25,000 to 50,000.....	8.2	8.2	7.3	7.4	0.7	4.1	7.3
Places of 10,000 to 25,000.....	8.1	8.1	7.9	7.8	7.9	7.6	7.2
Places of 5,000 to 10,000.....	5.3	5.3	6.0	5.4	5.5	6.8	4.5
Places of 2,500 to 5,000.....	3.7	3.6	3.7	3.5	3.4	4.2	
Other urban territory.....	3.6						
<b>Rural territory</b> .....	29.8	33.6	33.2	32.2	36.2	44.1	51.9
Places of 1,000 to 2,500.....	3.7	3.7	3.8	3.7	4.1	4.7	4.9
Places under 1,000.....	2.9	3.0	3.4	3.6	4.1	4.8	5.1
Other rural territory.....	23.2	26.9	26.0	24.9	27.9	34.6	41.9
<b>Cumulative summary:</b>							
Places of 500,000 or more.....	17.9	17.9	12.7	13.5	13.8	11.8	17.0
Places of 250,000 or more.....	29.9	29.9	27.8	32.9	20.8	19.4	23.2
Places of 100,000 or more.....	36.5	36.5	38.4	40.1	37.7	29.2	25.3
Places of 50,000 or more.....	41.1	41.1	42.0	43.7	40.3	33.3	29.0
Places of 25,000 or more.....	49.3	49.3	49.3	51.1	47.0	37.4	36.4
Places of 10,000 or more.....	57.5	57.5	57.1	58.9	54.9	45.0	43.0
Places of 5,000 or more.....	62.8	62.8	63.1	64.3	60.4	51.8	48.1
Places of 2,500 or more.....	66.5	66.4	66.8	67.8	63.8	55.9	48.1

Table 4.—POPULATION OF CITIES OF 10,000 OR MORE FROM EARLIEST CENSUS TO 1950  
 [Minus sign (-) denotes decrease. Percent not shown where less than 0.1 or where base is less than 100]

City and census year	Popula- tion	Increase over pre- ceding census		City and census year	Popula- tion	Increase over pre- ceding census		City and census year	Popula- tion	Increase over pre- ceding census	
		Number	Percent			Number	Percent			Number	Percent
<b>Akron:</b>				<b>Berea:</b>				<b>Cincinnati:</b>			
1950	274,005	28,814	12.2	1950	12,051	6,026	100.0	1950	603,008	48,388	10.6
1940	244,791	-10,249	-4.0	1940	6,025	328	5.8	1940	455,610	4,450	1.0
1930	255,040	46,605	22.4	1930	5,097	2,738	92.5	1930	451,160	40,013	12.4
1920	208,435	139,368	201.8	1920	2,959	350	13.4	1920	401,247	37,656	10.4
1910	69,067	26,359	61.6	1910	2,609	99	3.9	1910	363,501	37,690	11.6
1900	42,728	15,127	54.8	1900	2,510	-23	-0.9	1900	325,802	28,094	9.8
1890	27,601	11,089	67.2	1890	2,533	851	50.6	1890	290,008	41,700	16.4
1880	16,512	6,506	65.0	1880	1,682	54	3.3	1880	265,139	38,000	18.0
1870	10,006	6,529	187.8	1870	1,028			1870	210,239	55,195	34.3
1860	3,477	211	6.5	1860	1,028			1860	161,044	45,000	30.5
1850	3,266							1850	115,435	69,097	140.1
<b>Alliance:</b>				<b>Bexley:</b>				1840	40,338	21,507	86.0
1950	26,161	3,756	16.8	1950	12,378	3,673	42.2	1830	24,831	15,180	157.5
1940	22,405	-042	-2.8	1940	8,705	1,309	17.7	1820	9,042	7,102	270.6
1930	23,047	1,444	6.7	1930	7,396	6,054	451.1	1810	2,542		
1920	21,603	6,520	43.2	1920	1,342	660	96.8				
1910	15,083	6,109	68.1	1910	682			<b>Cleveland:</b>			
1900	8,074	1,367	18.0	<b>Bowling Green:</b>				1950	614,808	36,472	4.2
1890	7,607	2,971	64.1	1950	12,005	4,815	67.0	1940	878,336	-22,093	-2.5
1880	4,636	573	14.1	1940	7,190	502	7.5	1930	900,420	103,588	13.0
1870	4,033	2,042	185.9	1930	6,688	900	15.5	1920	706,811	236,178	42.1
1860	1,421			1920	5,788	566	10.8	1910	560,093	178,895	40.9
				1910	5,222	155	3.1	1900	381,768	120,415	46.1
				1900	5,067	1,600	46.1	1890	261,353	101,207	63.2
				1890	3,407	1,928	125.3	1880	100,140	67,317	72.5
				1880	1,839	633	60.9	1870	92,820	40,412	113.8
				1870	906			1860	43,417	26,383	164.9
<b>Ashland:</b>				<b>Bucyrus:</b>				1850	17,034	10,963	180.6
1950	14,287	1,834	14.7	1950	10,327	600	6.2	1840	6,071	4,995	404.2
1940	12,453	1,312	11.8	1940	9,727	-300	-3.0	1830	1,076	470	77.6
1930	11,141	1,892	20.5	1930	10,027	-398	-3.8	1820	600		
1920	9,249	2,454	36.1	1920	10,425	2,303	28.4				
1910	6,795	2,708	66.3	1910	8,122	1,562	23.8	<b>Cleveland Heights:</b>			
1900	4,087	521	14.6	1900	6,560	580	9.8	1950	50,141	4,140	7.5
1890	3,569	562	18.7	1890	5,974	2,139	55.8	1940	54,992	4,017	7.0
1880	3,004	403	15.5	1880	3,835	769	25.1	1930	50,045	35,709	234.4
1870	2,601	853	48.8	1870	3,066	836	40.0	1920	15,230	12,281	415.6
1860	1,748	484	38.3	1860	2,180	-135	-5.8	1910	2,055		
1850	1,264			1850	2,315	681	41.7				
<b>Ashabula:</b>				1840	1,634	1,326	430.5	<b>Columbus:</b>			
1950	23,696	2,291	10.7	1830	308			1950	375,901	60,814	22.8
1940	21,405	-1,896	-8.1					1940	306,087	15,623	5.3
1930	23,301	1,219	5.5					1930	200,564	53,533	22.0
1920	22,082	3,816	20.9					1920	237,031	55,620	30.6
1910	18,266	5,317	41.1					1910	181,611	55,051	44.6
1900	12,949	4,611	55.3					1900	125,600	37,410	42.4
1890	8,338	3,893	87.6					1890	88,150	30,503	70.7
1880	4,445	2,446	122.4					1880	61,047	20,373	65.1
1870	1,999	581	41.0					1870	31,274	12,720	68.6
1860	1,418	597	72.7					1860	18,554	672	3.8
1850	821			<b>Cambridge:</b>				1850	17,882	11,834	105.7
<b>Athens:</b>				1950	14,730	-305	-2.0	1840	0,048	3,013	148.4
1950	11,660	3,904	51.5	1940	15,044	-1,085	-6.7	1830	2,435		
1940	7,696	444	6.1	1930	16,129	3,025	23.1				
1930	7,252	834	13.0	1920	13,104	1,777	15.7				
1920	6,418	955	17.5	1910	11,327	3,096	37.4				
1910	5,463	2,397	78.2	1900	8,241	3,880	80.0				
1900	3,066	446	17.0	1890	4,361	1,478	51.3				
1890	2,620	163	6.6	1880	2,883	690	31.5				
1880	2,457	761	44.9	1870	2,193	741	51.0				
1870	1,696	-1,156	-40.5	1860	1,452	411	39.5				
1860	2,852	2,044	253.0	1850	1,041						
1850	808	98	13.8	<b>Campbell:</b>							
1840	710	-18	-2.5	1950	12,882	-903	-6.6				
1830	728	-366	-33.5	1940	13,785	-893	-6.1				
1820	1,094	516	89.3	1930	14,673	3,436	30.6				
1810	578			1920	11,237	6,265	126.0				
				1910	4,972						
<b>Barberton:</b>				<b>Canton:</b>							
1950	27,820	3,792	15.8	1950	116,012	8,511	7.9				
1940	24,028	94	0.4	1940	108,401	3,495	3.3				
1930	23,834	5,123	27.2	1930	104,906	17,315	20.5				
1920	18,811	9,401	99.9	1920	87,091	36,874	73.4				
1910	9,410	6,056	116.1	1910	50,217	19,550	63.7				
1900	4,354			1900	30,697	4,478	17.1				
				1890	26,189	13,931	113.6				
				1880	12,258	3,598	41.5				
				1870	8,660	4,619	114.3				
				1860	4,041	1,438	55.2				
<b>Bellaire:</b>				1850	2,603						
1950	12,573	-1,226	-8.9	1840	(1)						
1940	13,799	472	3.5	1830	1,257						
1930	13,327	-1,734	-11.5	<b>Chillicothe:</b>							
1920	15,061	2,115	16.3	1950	20,133	4					
1910	12,946	3,034	30.6	1940	20,129	1,789	9.8				
1900	9,912	-22	-0.2	1930	18,340	2,509	15.8				
1890	9,934	1,909	23.8	1920	15,831	1,323	9.1				
1880	8,025	3,902	99.0	1910	14,508	1,532	11.8				
1870	4,033	2,567	175.1	1900	12,976	1,688	15.0				
1860	1,466			1890	11,288	350	3.2				
				1880	10,938	2,018	22.6				
				1870	8,920	1,294	17.0				
				1860	7,626	526	7.4				
<b>Bellefontaine:</b>				1850	7,100	3,123	78.5				
1950	10,232	424	4.3	1840	3,977	1,131	39.7				
1940	9,808	265	2.8	1830	2,846	420	17.3				
1930	9,543	207	2.2	1820	2,426						
1920	9,336	1,098	13.3					<b>Cuyahoga Falls:</b>			
1910	8,238	1,589	23.9	1950	20,105	8,640	42.1	1950	20,105	8,640	42.1
1900	6,649	2,404	56.6	1940	20,546	749	3.8	1940	20,546	749	3.8
1890	4,245	247	6.2	1930	19,797	6,507	64.1	1930	19,797	6,507	64.1
1880	3,998	816	25.6	1920	10,200	6,150	153.7	1920	10,200	6,150	153.7
1870	3,182	583	22.4	1910	4,020	834	26.2	1910	4,020	834	26.2
1860	2,599	1,377	112.7	1900	3,186	672	21.0	1900	3,186	672	21.0
1850	1,222			1890	2,514	320	13.0	1890	2,514	320	13

NUMBER OF INHABITANTS

Table 4.—POPULATION OF CITIES OF 10,000 OR MORE FROM EARLIEST CENSUS TO 1950—Con.

City and census year	Population	Increase over preceding census		City and census year	Population	Increase over preceding census		City and census year	Population	Increase over preceding census	
		Number	Percent			Number	Percent			Number	Percent
<b>Dayton:</b>				<b>Findlay—Con.</b>				<b>Lancaster—Con.</b>			
1950	243,872	33,154	15.7	1850	1,256	787	107.8	1850	3,483	211	6.4
1940	210,718	9,736	4.8	1840	469	417		1840	3,272	1,742	113.0
1930	200,982	48,423	31.7	1830	52			1830	1,530		
1920	152,559	35,082	30.9	<b>Fostoria:</b>				<b>Lima:</b>			
1910	116,577	31,244	36.6	1950	14,351	898	6.7	1950	50,240	5,535	12.4
1900	85,333	24,113	39.4	1940	13,453	663	5.2	1940	44,711	2,424	5.7
1890	61,220	22,542	58.3	1930	12,790	2,803	28.1	1930	42,287	961	2.3
1880	38,678	8,205	26.9	1920	9,987	390	4.1	1920	41,326	10,818	35.5
1870	30,473	10,392	51.8	1910	9,697	1,867	24.2	1910	30,568	8,785	40.4
1860	20,081	9,104	82.9	1900	7,730	660	9.3	1900	21,723	5,742	35.9
1850	10,977	4,910	80.9	1890	7,070	3,501	98.1	1890	15,981	8,414	111.2
1840	6,067	3,117	105.7	1880	3,569	1,836	105.9	1880	7,567	3,067	68.2
1830	2,950	1,050	195.0	1870	1,733	706	68.7	1870	4,500	2,511	126.2
1820	1,000	617	161.1	1860	1,027			1860	1,989	1,232	162.7
1810	383							1850	757		
<b>Defiance:</b>				<b>Fremont:</b>				<b>Lorain:</b>			
1950	11,265	1,521	15.6	1950	16,537	1,827	12.4	1950	51,202	7,077	16.0
1940	9,744	926	10.5	1940	14,710	1,288	9.6	1940	44,125	-387	-0.9
1930	8,818	-58	-0.7	1930	13,422	954	7.7	1930	44,512	7,217	19.4
1920	8,876	1,549	21.1	1920	12,468	2,529	25.4	1920	37,295	8,412	29.1
1910	7,327	-252	-3.3	1910	9,939	1,500	17.8	1910	28,883	12,855	80.2
1900	7,579	-115	-1.5	1900	8,439	1,298	18.2	1900	16,028	11,105	229.6
1890	7,694	1,787	30.3	1890	7,141	-1,305	-15.5	1890	4,863	3,268	204.9
1880	5,907	3,157	114.8	1880	8,446	2,991	54.8	1880	1,595		
1870	2,750	1,351	96.6	1870	5,455	1,945	55.4				
1860	1,399	599	74.9	1860	3,510	2,046	139.8				
1850	860			1850	1,464						
<b>Delaware:</b>				<b>Garfield Heights:</b>				<b>Mansfield:</b>			
1950	11,804	2,800	32.0	1950	21,662	4,673	27.5	1950	43,564	6,410	17.3
1940	8,944	269	3.1	1940	16,989	1,400	9.0	1940	37,154	3,629	10.8
1930	8,675	-81	-0.9	1930	16,589	13,039	511.3	1930	33,525	5,701	20.5
1920	8,756	-920	-3.5	1920	2,550			1920	27,824	7,056	34.0
1910	9,076	1,136	14.3	<b>Girard:</b>				1910	20,768	3,128	17.7
1900	7,940	-284	-3.5	1950	10,113	308	3.1	1900	17,640	4,167	30.9
1890	8,224	1,330	10.3	1940	9,805	-54	-0.5	1890	13,473	3,614	36.7
1880	6,894	1,253	22.2	1930	9,850	3,303	50.4	1880	9,850	1,830	22.8
1870	5,641	1,752	45.1	1920	6,656	2,820	75.5	1870	8,029	3,448	75.3
1860	3,889	1,815	87.5	1910	3,736	1,106	42.1	1860	4,681	1,024	28.8
1850	2,074	1,176	131.0	1900	2,630			1850	3,557	2,229	167.8
1840	898	371	70.4					1840	1,328	488	58.1
1830	527	153	42.8	<b>Hamilton:</b>				1830	840		
1820	369	169	84.5	1950	57,951	7,350	14.5	<b>Maple Heights:</b>			
1810	200			1940	50,592	-1,584	-3.0	1950	15,586	8,858	131.7
<b>East Cleveland:</b>				1930	52,176	12,501	31.5	1940	9,728	778	13.1
1950	40,047	552	1.4	1920	39,675	4,396	12.5	1930	5,950	4,218	245.5
1940	39,495	-172	-0.4	1910	35,279	11,305	47.5	1920	1,732		
1930	39,667	12,375	45.3	1900	23,914	6,349	30.1	<b>Marion:</b>			
1920	18,113	197.3	1.4	1890	17,565	5,443	44.9	1950	16,000	1,463	10.1
1910	9,170	6,422	232.9	1880	12,122	1,041	9.4	1940	14,543	258	1.8
1900	2,757	-119	-4.1	1870	11,081	3,858	53.4	1930	14,285	-855	-5.6
1890	2,876			1860	7,223	4,013	125.0	1920	15,140	2,127	17.2
1880	2,876			1850	3,210	1,801	127.8	1910	12,023	-425	-3.2
1870	(1)			1840	1,400	330	30.6	1900	13,348	5,075	61.3
				1830	1,079	419	63.5	1890	8,273	2,820	52.0
				1820	660			1880	5,444	226	4.3
<b>East Liverpool:</b>				<b>Ironton:</b>				1870	5,218	895	20.7
1950	24,217	662	2.8	1950	16,333	482	3.0	1860	4,323	1,148	36.2
1940	23,555	220	1.0	1940	15,851	-770	-4.6	1850	3,175	1,361	75.0
1930	23,329	1,013	9.0	1930	16,621	2,614	18.7	1840	1,814	607	50.3
1920	21,411	1,024	5.6	1920	14,007	860	6.5	1830	1,207		
1910	20,387	3,902	23.7	1910	13,147	1,279	10.8	<b>Marion:</b>			
1900	16,485	5,529	50.5	1900	11,868	929	8.5	1950	33,817	3,000	9.7
1890	10,956	5,383	90.8	1890	10,939	2,082	28.5	1940	30,517	-267	-0.9
1880	5,568	3,468	104.5	1880	8,857	3,171	65.8	1930	31,084	3,193	11.4
1870	2,105			1870	5,686	1,995	54.1	1920	27,891	9,659	53.0
				1860	3,691			1910	18,232	6,370	53.7
<b>Elyria:</b>				<b>Kent:</b>				1900	11,862	3,535	42.5
1950	30,307	5,187	20.6	1950	12,418	3,837	44.7	1890	8,327	4,428	113.6
1940	25,120	-613	-2.0	1940	8,581	1,206	2.6	1880	3,859	1,368	54.0
1930	25,633	5,159	25.2	1930	8,375	1,305	18.5	1870	2,531	697	37.3
1920	20,474	5,649	38.1	1920	7,070	2,582	57.5	1860	1,844	633	40.7
1910	14,825	6,084	68.6	1910	4,483	-53	-1.2	1850	1,311	741	130.6
1900	8,791	3,180	56.7	1900	4,541	1,040	29.7	1840	570	283	98.6
1890	5,611	834	17.5	1890	3,501	192	5.8	1830	287		
1880	4,777	1,739	57.2	<b>Lakewood:</b>				<b>Martins Ferry:</b>			
1870	3,038	1,425	88.3	1950	68,071	-1,089	-1.6	1950	13,220	-1,500	-10.2
1860	1,613	131	8.8	1940	69,160	-1,349	-1.9	1940	14,729	205	1.4
1850	1,482			1930	70,509	23,777	69.0	1930	14,524	2,890	24.8
<b>Euclid:</b>				1920	41,732	20,561	174.9	1920	11,634	2,501	27.4
1950	41,366	23,530	131.7	1910	15,131	11,826	352.5	1910	9,133	1,373	17.7
1940	17,896	5,115	40.1	1900	3,355			1900	7,760	1,510	24.2
1930	12,781	9,388	279.2	<b>Lancaster:</b>				1890	6,250	2,431	63.7
1920	3,363	1,410	72.2	1950	24,180	2,240	10.2	1880	3,819		
1910	1,953			1940	21,940	3,224	17.2	<b>Massillon:</b>			
<b>Findlay:</b>				1930	18,716	4,010	27.3	1950	29,594	2,950	11.1
1950	23,845	3,617	17.9	1920	14,706	1,613	12.3	1940	26,644	244	0.9
1940	20,228	3,865	4.5	1910	13,093	4,102	45.6	1930	26,400	8,972	51.5
1930	19,363	2,342	13.8	1900	8,991	1,436	19.0	1920	17,428	3,549	25.6
1920	17,021	-2,133	-14.6	1890	7,555	752	11.1	1910	13,873	1,935	16.2
1910	14,858	-2,755	-15.6	1880	6,803	2,078	44.0	1900	11,944	1,852	18.4
1900	17,613	-940	-5.1	1870	4,725	422	9.8	1890	10,092	3,256	47.6
1890	18,553	13,920	309.5	1860	4,303	820	23.5	1880	6,836	1,661	31.8
1880	4,633	1,318	39.8					1870	5,185	1,866	35.8
1870	3,315	848	34.4					1860	3,319		
1860	2,467	1,211	96.4								

<sup>1</sup> Not returned separately.  
<sup>2</sup> Estimated.

Table 4.—POPULATION OF CITIES OF 10,000 OR MORE FROM EARLIEST CENSUS TO 1950—Con.

City and census year	Population	Increase over preceding census		City and census year	Population	Increase over preceding census		City and census year	Population	Increase over preceding census	
		Number	Percent			Number	Percent			Number	Percent
<b>Middletown:</b>				<b>Portsmouth:</b>				<b>Stuebenville—Con.</b>			
1950	33,695	2,475	7.9	1950	36,798	-3,868	-9.1	1890	13,394	1,301	10.8
1940	31,220	1,228	4.1	1940	40,406	-2,094	-4.9	1880	12,093	3,986	49.2
1930	29,992	6,398	27.1	1930	42,560	9,549	28.9	1870	8,107	1,953	31.7
1920	23,594	10,442	79.4	1920	33,011	9,530	40.6	1860	6,154	14	0.2
1910	13,162	3,937	42.7	1910	23,481	5,611	31.4	1850	6,140	1,893	44.0
1900	9,215	1,534	20.0	1900	17,870	5,476	44.2	1840	4,247	1,310	44.6
1890	7,681	3,143	69.3	1890	12,394	1,073	9.5	1830	2,937		
1880	4,538	1,492	49.0	1880	11,321	729	6.9				
1870	3,046	976	47.1	1870	10,592	4,324	69.0				
1860	2,070	983	90.4	1860	6,268	2,257	56.3				
1850	1,087			1850	4,011						
<b>Mount Vernon:</b>				<b>Rocky River:</b>				<b>Tiffin:</b>			
1950	12,185	2,063	20.4	1950	11,237	2,946	35.5	1950	18,052	2,850	17.7
1940	10,122	752	8.0	1940	8,291	2,659	47.2	1940	10,102	-326	-2.0
1930	9,370	133	1.4	1930	6,633	3,771	202.6	1930	10,428	2,053	14.3
1920	9,237	160	1.7	1920	5,632	3,771	202.6	1920	14,375	2,481	20.0
1910	9,087	2,464	37.0	1910	1,861	687	58.5	1910	11,894	905	8.2
1900	6,633	606	10.1	1900	1,174	-145	-11.0	1900	10,989	188	1.7
1890	6,027	778	14.8	1900	1,319			1890	10,801	2,022	37.1
1880	5,249	373	7.6					1880	7,870	2,231	39.5
1870	4,876	674	16.0					1870	5,648	1,056	41.6
1860	4,202	491	13.2					1860	3,902	1,274	40.9
1850	3,711							1850	2,718		
<b>Newark:</b>				<b>Salem:</b>				<b>Toledo:</b>			
1950	34,275	2,788	8.9	1950	12,754	453	3.7	1950	303,616	21,297	7.5
1940	31,487	891	2.9	1940	12,301	1,679	15.8	1940	282,340	-8,360	-2.9
1930	30,596	3,878	14.5	1930	10,622	317	3.1	1930	200,718	47,554	10.6
1920	26,718	1,314	5.2	1920	10,305	1,362	15.2	1920	243,164	74,067	44.3
1910	25,404	7,247	39.9	1910	8,943	1,361	18.0	1910	168,497	30,675	27.8
1900	18,157	3,887	27.2	1900	7,582	1,802	31.2	1900	131,822	50,388	61.0
1890	14,270	4,670	48.6	1890	5,780	1,739	43.0	1890	81,434	31,207	62.4
1880	9,600	2,902	43.3	1880	4,041	341	9.2	1880	50,137	18,553	58.7
1870	6,698	2,023	43.3	1870	3,700	1,811	95.9	1870	31,584	17,816	129.4
1860	4,675	1,021	27.9	1860	1,889			1860	13,768	9,030	259.6
1850	3,654	949	35.1					1850	3,820	2,607	213.3
1840	2,705	1,706	170.8					1840	1,222		
1830	999										
<b>New Philadelphia:</b>				<b>Sandusky:</b>				<b>Troy:</b>			
1950	12,948	620	5.0	1950	29,376	4,501	18.1	1950	10,061	964	9.9
1940	12,328	-37	-0.3	1940	24,874	252	1.0	1940	9,097	1,022	11.8
1930	12,365	1,047	15.4	1930	24,622	1,725	7.5	1930	8,075	1,415	19.5
1920	10,718	2,176	25.5	1920	22,897	2,908	14.5	1920	7,260	1,138	18.6
1910	8,542	2,329	37.5	1910	19,989	325	1.7	1910	6,122	241	4.1
1900	6,213	1,757	39.4	1900	19,664	1,193	6.5	1900	5,881	1,387	30.9
1890	4,456	1,386	45.1	1890	18,471	2,633	16.0	1890	4,494	691	18.2
1880	3,070	-73	-2.3	1880	15,838	2,838	21.8	1880	3,803	798	26.6
1870	3,143			1870	13,000	4,592	54.6	1870	3,005	362	13.7
1860	(1)			1860	8,408	3,321	65.3	1860	2,643	687	35.1
1850	1,413			1860	5,087						
<b>Niles:</b>				<b>Shaker Heights:</b>				<b>University Heights:</b>			
1950	16,773	500	3.1	1950	28,222	4,829	20.6	1950	11,566	5,585	93.4
1940	16,273	-41	-0.3	1940	23,393	5,610	31.5	1940	5,981	3,744	167.4
1930	16,314	3,234	24.7	1930	17,783	16,167	1,000.4	1930	2,237	2,100	1,607.6
1920	13,080	4,719	56.4	1920	1,616			1920	131	-90	-40.7
1910	8,361	893	12.0					1910	221		
1900	7,468	3,179	74.1					1900	1,050	605	44.8
1890	4,289	410	10.6					1890	1,351	847	108.1
1880	3,870							1880	604	211	72.0
1870								1870	293		
1860								1860			
<b>Norwood:</b>				<b>Sidney:</b>				<b>Van Wert:</b>			
1950	35,001	991	2.9	1950	11,491	1,701	17.4	1950	10,364	1,137	12.3
1940	34,010	599	1.8	1940	9,790	469	5.3	1940	9,227	755	8.9
1930	33,411	8,445	33.8	1930	9,301	711	8.3	1930	8,472	372	4.6
1920	24,966	8,781	54.3	1920	8,590	1,983	30.0	1920	8,100	943	13.2
1910	16,185	9,705	149.8	1910	6,607	919	16.2	1910	7,157	735	11.4
1900	6,480			1900	5,688	838	17.3	1900	6,422	910	10.5
				1890	4,850	1,027	20.9	1890	5,512	1,433	35.1
				1880	3,823	1,015	36.1	1880	4,070	1,454	55.4
				1870	2,808	753	38.6	1870	2,625	1,010	62.5
				1860	2,055	753	57.8	1860	1,615	1,347	502.6
				1850	1,302	589	82.6				
				1840	713	473	197.1				
				1830	240						
<b>Painesville:</b>				<b>South Euclid:</b>				<b>Warren:</b>			
1950	14,432	2,197	18.0	1950	15,432	9,286	151.1	1950	40,856	7,010	16.4
1940	12,235	1,291	11.8	1940	6,146	1,747	39.7	1940	42,837	1,776	4.3
1930	10,944	3,672	50.5	1930	4,399	2,794	174.1	1930	41,062	14,012	51.8
1920	7,272	1,771	32.2	1920	1,605			1920	27,050	15,969	144.1
1910	5,501	477	9.5					1910	11,081	2,552	20.0
1900	5,024	269	5.7					1900	8,529	2,550	42.8
1890	4,755	914	23.8					1890	5,973	1,545	34.9
1880	3,841	113	3.0					1880	4,428	971	28.1
1870	3,728	1,052	39.3					1870	3,457	1,055	43.9
1860	2,676							1860	2,402		
								1850	(1)		
								1840	1,006		
<b>Parma:</b>				<b>Springfield:</b>				<b>Washington:</b>			
1950	28,897	12,532	76.6	1950	78,508	7,846	11.1	1950	10,560	1,158	12.3
1940	16,365	2,460	17.7	1940	70,662	1,910	2.8	1940	9,402	976	11.0
1930	13,899			1930	68,743	7,603	13.0	1930	8,426	464	5.8
				1920	60,840	13,019	29.7	1920	7,962	885	9.4
				1910	46,921	8,668	22.7	1910	7,077	277	20.5
				1900	38,253	6,368	16.9	1900	6,799	1,528	20.5
				1890	31,895	11,165	53.9	1890	5,271	9	0.2
				1880	20,730	8,078	68.8	1880	5,262		
				1870	12,652	6,650	80.7	1870	4,742		
				1860	7,002	1,894	37.1	1860	3,457		
				1850	5,108	3,046	147.7	1850	2,402		
				1840	2,062	982	90.9	1840	(1)		
				1830	1,080	-788	-42.2				
				1820	1,868						
<b>Piqua:</b>				<b>Stuebenville:</b>				<b>Washington:</b>			
1950	17,447	1,398	8.7	1950	35,872	-1,779	-4.7	1950	10,560	1,158	12.3
1940	10,049	40	0.2	1940	37,651	2,229	6.3	1940	9,402	976	11.0
1930	16,009	965	6.4	1930	35,422	6,014	24.3	1930	8,426	464	5.8
1920	15,044	1,650	12.4	1920	28,508	6,117	27.3	1920	7,962	885	9.4
1910	13,388	1,216	10.0	1910	22,391	8,042	56.0	1910	7,277	277	20.5
1900	12,172	3,082	33.9	1900	14,340	955	7.1	1900	6,799	1,528	20.5
1890	9,090	3,059	50.7					1890	5,262	9	0.2
1880	6,031	64	1.1					1880	4,742		
1870	5,967							1870	3,457		
1860	4,616	1,330	40.9					1860	2,402		
1850	3,277							1850	(1)		

1 Not returned separately.  
2 Estimated.

3 Population prior to incorporation.

4 Washington returned previously as Washington Court House.

Table 4.—POPULATION OF CITIES OF 10,000 OR MORE FROM EARLIEST CENSUS TO 1950—Con.

City and census year	Population	Increase over preceding census		City and census year	Population	Increase over preceding census		City and census year	Population	Increase over preceding census	
		Number	Percent			Number	Percent			Number	Percent
<b>Washington—Con.</b>				<b>Xenia:</b>				<b>Youngstown—Con.</b>			
1880	3,798	1,681	79.4	1950	12,877	2,244	21.1	1880	15,435	7,360	91.1
1870	2,117	1,082	104.5	1940	10,633	126	1.2	1870	8,075	5,316	192.7
1860	1,035	466	81.9	1930	10,507	1,367	15.3	1860	2,769		
1850	569			1920	9,110	404	4.6	<b>Zanesville:</b>			
<b>Wooster:</b>				1910	8,708	10	0.1	1950	40,517	3,017	8.0
1950	14,005	2,462	21.3	1900	8,696	1,305	19.1	1940	37,500	1,060	2.9
1940	11,543	801	7.5	1890	7,301	275	3.9	1930	36,440	6,871	23.2
1930	10,742	2,638	30.9	1880	7,026	649	10.2	1920	29,569	1,643	5.5
1920	8,204	2,008	33.7	1870	6,377	1,719	36.9	1910	28,026	4,488	19.1
1910	6,136	73	1.2	1860	4,858	1,634	54.0	1900	23,538	2,529	12.0
1900	6,063	162	2.7	1850	3,024			1890	21,009	2,896	16.0
1890	5,901	61	1.0	<b>Youngstown:</b>				1880	18,113	8,102	80.9
1880	5,840	421	7.8	1950	168,330	610	0.4	1870	10,011	732	8.5
1870	5,419	2,058	61.2	1940	167,720	-2,282	-1.3	1860	9,229	1,300	16.4
1860	3,361	564	20.2	1930	170,002	37,044	28.4	<b>1850:</b>			
<b>1850:</b>				1920	182,368	68,292	67.4	1850	7,929	3,163	66.4
1840	1,913	936	95.8	1910	70,068	34,181	75.2	1840	4,700	1,672	54.0
1830	977	510	100.2	1900	44,885	11,065	35.1	1830	3,094	1,042	50.8
1820	467			1890	33,220	17,785	115.2	1820	2,052		

Table 5.—AREA AND POPULATION OF COUNTIES, URBAN AND RURAL: 1930 TO 1950

[Figures in italics are shown only for those counties where change in definition affects urban and rural classification. Minus sign (-) denotes decrease. Percent not shown where less than 0.1 or where base is less than 100]

County	Map reference (see p. 35-2)	Land area in square miles, 1950	Total population						Urban population			Rural population			Percent urban	
			1950		1940	1930	Percent increase		1950	1940	Percent increase	1950	1940	Percent increase	1950	1940
			Total	Per square mile			1940 to 1950	1930 to 1940								
<b>The State</b>		41,000	7,946,627	193.8	6,907,612	6,646,697	15.0	3.9	5,578,274			2,368,353			70.2	
<i>Old urban definition</i>									<i>5,273,206</i>	<i>4,612,986</i>	<i>14.5</i>	<i>2,673,421</i>	<i>2,204,626</i>	<i>16.5</i>	<i>66.4</i>	<i>66.8</i>
Adams	H-3	588	20,499	34.0	21,705	20,381	-5.6	6.5				20,499	21,705	-5.6		
Allen	C-2	410	88,183	215.1	73,303	69,419	20.3	5.6	68,094	47,797	12.3	34,619	25,600	35.3	60.0	65.2
Ashland	C-6	418	38,040	79.0	29,785	26,867	10.9	10.9	16,810	12,463	35.0	10,230	17,332	-0.4	50.9	41.8
Ashtabula	A-8	706	78,695	111.5	68,674	68,361	14.6	0.5	42,076	34,631	20.5	36,019	33,743	8.5	53.6	50.9
Athens	G-6	504	45,839	91.0	46,166	44,176	-0.7	4.5	16,505	15,911	3.7	29,334	30,255	-3.0	36.0	34.5
Auglaize	D-2	400	30,637	76.6	28,037	28,034	9.3		12,005	10,767	11.0	18,032	17,280	7.8	39.2	38.4
Belmont	E-8	535	87,740	164.0	95,614	94,710	-8.2	0.9	46,786	38,444		41,954	38,444		62.2	
<i>Old urban definition</i>									<i>42,240</i>	<i>45,228</i>	<i>-6.6</i>	<i>46,500</i>	<i>50,369</i>	<i>-9.7</i>	<i>48.1</i>	<i>47.5</i>
Brown	G-2	491	22,221	45.3	21,638	20,148	2.7	7.4	22,221	21,638		22,221	21,638		2.7	
Butler	G-1	471	147,203	312.5	120,249	114,084	22.4	5.4	103,909	98,690		43,294	48,619		70.6	
<i>Old urban definition</i>									<i>98,690</i>	<i>84,568</i>	<i>16.6</i>	<i>48,619</i>	<i>35,681</i>	<i>36.2</i>	<i>67.0</i>	<i>70.5</i>
Carroll	D-8	388	19,039	49.1	17,440	16,057	9.1	8.7	4,244	3,922	8.2	14,795	18,627	9.4	22.3	22.5
Champaign	E-3	433	20,793	61.9	25,258	24,103	6.1	4.8	9,335	8,335	12.0	17,458	16,923	3.2	34.8	33.0
Clark	E-3	402	111,661	277.8	95,407	90,936	16.7	5.2	82,284	78,608		29,377	33,743		73.7	
<i>Old urban definition</i>									<i>78,608</i>	<i>70,092</i>	<i>11.1</i>	<i>33,163</i>	<i>24,085</i>	<i>32.7</i>	<i>70.3</i>	<i>73.9</i>
Clermont	G-2	468	42,182	92.1	34,109	29,786	23.7	14.5	42,182	34,109		42,182	34,109		23.7	
Clinton	G-3	412	25,572	62.1	22,574	21,547	13.3	4.8	7,387	5,071	23.7	18,185	16,603	9.5	28.9	26.5
Columbiana	C-8	535	95,920	184.9	90,121	86,484	9.8	4.2	59,247	54,717	8.3	39,673	36,494	12.1	59.0	60.7
Coshocton	D-6	545	31,141	57.1	30,594	28,976	1.8	5.6	11,675	11,509	1.4	19,460	19,085	2.0	37.5	37.6
Crawford	C-4	404	38,738	95.9	35,571	35,345	8.9	0.6	24,893	22,749	9.4	13,845	12,822	8.0	64.3	64.0
Cuyahoga	B-7	456	1,389,532	3,047.2	1,217,250	1,201,455	14.2	1.3	1,363,764	1,357,637		25,708	33,760		98.1	
<i>Old urban definition</i>									<i>1,357,637</i>	<i>1,183,490</i>	<i>14.7</i>	<i>31,895</i>	<i>33,760</i>	<i>-5.5</i>	<i>97.7</i>	<i>97.2</i>
Darke	E-1	605	41,799	69.1	38,831	38,009	7.6	2.2	8,859	7,745	14.4	32,940	31,086	6.0	21.2	19.9
Defiance	B-1	410	25,925	63.2	24,387	22,714	6.4	7.3	13,894	12,293	13.0	12,031	12,074	-0.4	53.6	50.4
Delaware	D-4	459	30,278	66.0	26,780	26,016	13.1	2.9	11,804	8,944	32.0	18,474	17,836	3.6	39.0	33.4
Erie	B-5	264	52,665	199.1	43,201	42,133	21.7	2.5	81,890	24,874	28.2	20,675	18,327	12.8	60.7	57.6
Fairfield	F-5	505	52,130	103.2	48,490	44,010	7.5	10.2	24,180	21,940	10.2	27,950	26,550	5.3	46.4	45.2
Fayette	F-3	406	22,554	55.6	21,385	20,755	6.5	3.0	10,560	9,402	12.3	11,994	11,883	0.1	46.8	44.0
Franklin	E-4	538	503,410	935.7	388,712	361,055	29.5	7.7	441,819	418,951		61,591	63,444		37.8	
<i>Old urban definition</i>									<i>418,951</i>	<i>380,268</i>	<i>25.3</i>	<i>30,160</i>	<i>28,444</i>	<i>53.1</i>	<i>32.2</i>	<i>35.0</i>
Fulton	A-2	407	26,680	62.9	23,626	23,477	8.3	0.6	3,494	3,016	15.8	22,086	20,610	7.2	13.7	12.8
Gallia	H-6	471	24,910	52.9	24,930	23,050	-0.1	8.2	7,871	7,832	0.5	17,039	17,098	-0.3	31.6	31.4
Geauga	B-8	407	26,646	65.5	19,430	15,414	37.1	26.1				20,640	19,430		37.1	
Greene	F-2	416	58,892	141.6	35,893	33,259	64.2	7.8	33,030	23,620		25,862	25,862		56.1	
<i>Old urban definition</i>									<i>23,620</i>	<i>13,182</i>	<i>79.2</i>	<i>35,278</i>	<i>22,681</i>	<i>55.5</i>	<i>40.1</i>	<i>36.8</i>
Guernsey	E-7	519	38,452	74.1	38,822	41,480	-1.0	-6.4	14,739	15,044	-2.0	23,713	23,778	-0.3	38.3	38.8
Hamilton	G-1	414	723,952	1,748.7	621,987	589,356	16.4	5.5	669,897	644,766		54,145	77,221		92.5	
<i>Old urban definition</i>									<i>644,766</i>	<i>544,766</i>	<i>14.4</i>	<i>100,812</i>	<i>77,221</i>	<i>30.5</i>	<i>36.1</i>	<i>37.6</i>
Hancock	C-3	532	44,280	83.2	40,793	40,404	8.5	1.0	26,332	22,361	16.9	18,148	18,432	-1.5	59.0	54.8
Hardin	C-3	467	28,673	61.4	27,061	27,635	6.0	-2.1	12,115	7,593	59.6	16,568	19,468	-14.9	42.3	28.1
Harrison	D-8	493	19,054	47.3	20,313	18,844	-6.2	7.8	3,020	2,808	7.5	16,034	17,505	-8.4	16.8	13.8
Henry	B-2	416	22,423	53.9	22,766	22,524	-1.5	1.0	5,335	4,825	10.6	17,088	17,931	-4.7	23.8	21.2
Highland	G-3	564	28,188	50.9	27,099	26,416	4.0	6.6	9,988	8,941	11.7	18,200	18,158	0.2	35.4	33.0





NUMBER OF INHABITANTS

Table 6.—POPULATION OF COUNTIES BY MINOR CIVIL DIVISIONS: 1930 TO 1950

["Uninc." designates an unincorporated place. Figures for 1940 and 1930 not available for unincorporated places or places incorporated since April 1, 1940. Minor civil division figures for 1940 and 1930 do not necessarily add to county totals. Boundary changes between 1940 and 1950 given in footnotes; for changes between 1930 and 1940, see reports of 16th Census (1940), *Population*, Vol. I, pp. 818-828. Total population of a place located within 2 counties or 2 or more minor civil divisions appears in table 7.]

County and minor civil division	1950	1940	1930	County and minor civil division	1950	1940	1930	County and minor civil division	1950	1940	1930
<b>Adams County</b> .....	20,499	21,705	20,381	<b>Ashtabula County</b> .....	78,695	68,674	68,361	<b>Auglaize County—Con.</b>			
Bratton township.....	710	752	735	Andover township.....	1,761	1,554	1,513	Logan township.....	957	1,006	953
Brush Creek township.....	1,250	1,230	1,006	Andover village.....	1,102	915	908	Buckland village.....	274	287	242
Franklin township.....	991	1,155	1,055	Ashtabula township <sup>2</sup> .....	26,508	23,230	24,807	Moulton township.....	855	880	868
Green township.....	935	1,287	1,247	Ashtabula city (part) <sup>2</sup> .....	22,019	20,193	22,136	Noble township.....	890	955	931
Rome village.....	151	169	188	East Ashtabula (uninc.).....	2,300			Pusheta township.....	846	859	873
Jefferson township.....	1,207	1,481	1,212	Austinburg township.....	951	1,016	1,002	St. Marys township <sup>2</sup> .....	8,100	6,782	6,582
Liberty township.....	877	912	884	Cherry Valley township.....	574	532	518	St. Marys city <sup>2</sup> .....	6,208	5,532	5,453
Manchester township.....	2,337	2,200	2,077	Colbrook township.....	719	750	739	Salem township.....	613	660	616
Manchester village.....	2,281	2,163	2,000	Conneaut township <sup>2</sup> .....	10,230	12,328	12,679	Union township.....	1,302	1,187	1,221
Meigs township.....	2,828	3,022	2,820	Conneaut city <sup>2</sup> .....	10,230	8,355	8,091	Unionopolis village.....	271	220	197
Peebles village.....	1,498	1,356	1,235								
				Denmark township.....	643	666	527	Washington township.....	1,476	1,383	1,452
Monroe township.....	737	803	782	Dorset township.....	824	793	824	New Knoxville village.....	602	557	528
Oliver township.....	684	695	712	Geneva township <sup>2</sup> .....	7,208	6,031	5,436	Wayne township.....	1,443	1,236	1,259
Scott township.....	1,575	1,607	1,615	Geneva-on-the-Lake village <sup>2</sup> .....	4,718	4,171	3,791	Waynesfield village.....	733	592	661
Seaman village.....	730	726	717	Harpersfield township.....	388	472	402				
Sprigg township.....	1,343	1,453	1,333	Harpersfield village.....	1,111	950	1,084	<b>Belmont County</b> .....	87,740	95,614	94,719
Tiffin township.....	2,761	2,630	2,346	Hartsburg township.....	781	692	655	Colerain township.....	4,520	4,968	5,200
West Union village.....	1,508	1,534	1,094	Jefferson township.....	3,079	2,722	2,556	Flushing township.....	2,711	3,218	3,138
Wayne township.....	890	951	897	Jefferson village.....	1,844	1,676	1,601	Flushing village.....	1,152	1,217	1,119
Cherry Fork village.....	197	219	195	Kinsville township.....	2,640	2,064	1,945	Holloway village.....	654	753	772
Winchester township.....	1,374	1,403	1,571	North Kingsville village.....	1,271	854	853	Goshen township.....	2,915	3,056	3,019
Winchester village.....	690	798	821				Belmont village.....	638	697	674	
				Lakeville township <sup>2</sup> .....	3,432			Bethesda village.....	1,153	1,127	1,169
<b>Allen County</b> .....	88,183	73,303	69,419	Lakeville village <sup>2</sup> .....	3,432			Kirkwood township.....	970	1,170	1,187
Amanda township.....	980	975	1,008	Lenox township.....	764	714	632	Fairview township (part).....	10	6	7
American township <sup>1</sup> .....	25,151	2,957	2,560	Monroe township.....	1,250	901	972	Mead township.....	6,092	6,536	6,424
Elida village.....	607	551	542	Morgan township.....	1,090	1,020	961	Shadyside village.....	4,455	4,048	4,093
Lima city (part) <sup>1</sup> .....	19,270			Rock Creek village.....	604	492	476				
Westwood (uninc.) (part).....	1,998			New Lyme township.....	808	729	602	Pease township <sup>2</sup> .....	26,038	28,781	28,231
Auglaize township <sup>1</sup> .....	1,912	1,719	1,675	Orwell township.....	1,283	1,101	1,153	Bridgeport village <sup>2</sup> .....	4,309	4,353	4,655
Harrod village.....	422	422	421	Orwell village.....	759	679	699	Brookside village.....	845	875	882
Bath township.....	22,910	3,438	2,875	Pierpont township.....	861	821	726	Martins Ferry city <sup>2</sup> .....	13,222	14,729	14,524
Lima city (part) <sup>1</sup> .....	17,469			Plymouth township.....	1,161	975	921	Yorkville village (part).....	553	613	535
Jackson township.....	1,731	1,603	1,537	Richmond township.....	768	730	593	Pulney township.....	18,426	20,028	19,537
Lafayette village.....	444	411	382	Rome township.....	560	549	531	Bellaire city.....	12,673	13,709	15,327
				Saybrook township <sup>2</sup> .....	5,025	4,095	3,526	Neffs (uninc.).....	1,024		
Marion township.....	5,382	4,024	4,069	Ashtabula city (part) <sup>2</sup> .....	1,677	1,212	1,165	Richland township.....	7,072	7,591	7,444
Delphos city (part).....	3,173	3,086	3,055	Sheffield township.....	705	633	597	St. Clairsville village.....	3,040	2,797	2,440
Monroe township.....	1,690	1,622	1,591	Trumbull township.....	704	666	674				
Cairo village.....	505	440	411	Wayne township.....	633	620	613	Smith township.....	1,486	1,561	1,493
Perry township <sup>1</sup> .....	14,207	1,944	1,515	Williamsfield township.....	858	908	738	Somerset township.....	1,099	1,393	1,365
Lima city (part) <sup>1</sup> .....	10,895			Windsworth township.....	1,053	894	847	Union township.....	2,012	2,335	2,519
Richland township.....	4,170	3,705	3,014				Morristown village.....	404	410	366	
Beavordam village <sup>1</sup> .....	4,150	3,777	3,360	<b>Athens County</b> .....	45,839	46,166	44,175	Warren township <sup>2</sup> .....	6,270	6,801	6,385
Bluffton village.....	2,423	2,077	2,085	Alexander township.....	1,037	1,129	993	Barnesville village <sup>2</sup> .....	4,065	5,008	4,602
Shawnee township <sup>1</sup> .....	6,408	2,330	2,070	Ames township.....	803	1,000	963	Washington township.....	895	1,074	1,084
Lima city (part) <sup>1</sup> .....	2,612			Amesville village.....	269	268	268	Wayne township.....	718	850	847
Westwood (uninc.) (part).....	228			Athens township <sup>1</sup> .....	18,081	13,350	12,305	Wheeling township.....	2,305	3,162	3,489
				Athens city <sup>1</sup> .....	11,660	7,699	7,252	York township.....	3,041	3,100	3,258
Spencer township.....	2,625	2,340	2,405	The Plains—Focking (uninc.).....	1,004			Powhatan Point village.....	2,155	2,054	2,322
Spencerville village.....	1,322	1,623	1,612	Bern township.....	703	1,071	829				
Sugar Creek township.....	990	969	1,023	Canaan township.....	1,031	1,179	1,077	<b>Brown County</b> .....	22,221	21,638	20,148
				Carthage township.....	773	858	725	Byrd township.....	825	834	808
<b>Ashland County</b> .....	33,040	29,785	26,867	Dover township.....	3,503	4,033	4,273	Clark township.....	1,351	1,237	1,088
Clear Creek township.....	1,165	988	923	Chauncey village.....	1,016	1,234	1,269	Hammersville village.....	380	349	267
Savannah village.....	407	363	338				Eagle township.....	582	742	730	
Green township <sup>2</sup> .....	2,777	2,541	2,107	Lee township.....	1,005	1,084	979	Franklin township.....	684	664	704
Loudonville village (part) <sup>2</sup> .....	941	879	610	Albany village.....	585	551	471	Green township.....	1,636	1,494	1,380
Perrysville village.....	674	723	645	Lodi township.....	841	941	844	Mount Orab village (part).....	660	574	568
Hanover township <sup>2</sup> .....	2,221	2,106	2,000	Rome township.....	1,212	1,363	1,263	Huntington township.....	1,679	1,620	1,602
Loudonville village (part) <sup>2</sup> .....	1,532	1,455	1,423	Trimble township <sup>1</sup> .....	5,533	7,461	7,736	Aberdeen village.....	551	497	452
Jackson township.....	1,273	1,074	1,018	Glouster village.....	2,327	2,347	2,303	Jackson township.....	696	748	714
Polk village.....	332	275	274	Jacksonville village.....	637	812	830				
Lake township.....	475	494	531	Trimble village.....	566	686	680	Jefferson township.....	1,042	901	922
				Troy township.....	1,763	1,683	1,523	Russellville village.....	458	452	411
Mifflin township.....	558	492	454	Coolville village.....	469	463	475	Lewis township.....	1,548	1,661	1,526
Mifflin village.....	186	161	152	Waterloo township.....	1,048	2,272	1,917	Figginsport village.....	385	373	374
Milton township.....	1,267	1,010	842	York township.....	7,496	8,736	8,740	Perry township.....	1,099	1,862	1,588
Mohican township.....	1,333	1,300	1,225	Buchtel village.....	569	775	799	Fayetteville village.....	401	394	330
Jeromesville village <sup>2</sup> .....	513	474	403	Nelsonville city.....	4,845	5,368	5,322	St. Martin village.....	129	150	
Montgomery township <sup>2</sup> .....	16,028	13,023	12,404				Pike township.....	992	809	724	
Ashland city <sup>2</sup> .....	14,287	12,463	11,141	<b>Auglaize County</b> .....	30,637	28,637	28,034	Mount Orab village (part).....	98	15	15
Orange township.....	1,340	1,348	1,148	Clay township.....	948	959	1,017				
Perry township.....	965	987	1,003	Duchouquet township <sup>1</sup> .....	7,087	7,173	7,356	Pleasant township.....	3,160	2,865	2,528
Ruggles township.....	603	542	510	Cridersville village.....	684	581	559	Georgetown village.....	2,200	1,818	1,521
				Wapakoneta city <sup>2</sup> .....	5,797	5,225	5,373	Scott township.....	656	745	618
Sullivan township.....	943	803	785	German township.....	2,293	2,223	2,230	Sterling township.....	870	854	743
Troy township.....	687	657	638	New Bremen village.....	1,546	1,484	1,475	Union township <sup>1</sup> .....	3,095	3,286	3,099
Vermilion township.....	1,396	1,361	1,323	Goshen township.....	520	504	618	Ripley village <sup>1</sup> .....	1,792	1,623	1,556
Hayesville village.....	381	363	332	Jackson township.....	2,401	2,164	2,063	Washington township.....	1,430	1,306	1,254
				Minister village.....	1,728	1,504	1,381	Sardinia village.....	699	615	664

<sup>1</sup> ALLEN.—Lima city in Bath, Perry, and Shawnee townships returned in 1940 as coextensive with nonexistent Ottawa township. Beavordam village returned in 1940 as Beaver Dam. Part of Shawnee township annexed to Lima city in 1944.

<sup>2</sup> ASHLAND.—Parts of Green and Hanover townships annexed to Loudonville village in 1947. Jeromesville village returned in 1940 as Jeromesville. Part of Montgomery township annexed to Ashland city in 1947.

<sup>3</sup> ASHTABULA.—Parts of Ashtabula and Saybrook townships annexed to Ashtabula city in 1947 and 1946, respectively. Part of Lakeville village annexed to Conneaut city in 1946. Part of Geneva township annexed to Geneva village in 1948. Part of Geneva-on-the-Lake village reverted to Geneva township in 1946. Lakeville village incorporated from part of Conneaut township in 1944. Lakeville township organized from that part of Conneaut township comprising Lakeville village and made coextensive with Lakeville village in 1945

<sup>4</sup> ATHENS.—Part of Athens township annexed to Athens city in 1941. Part of Trimble township annexed to Glouster village in 1944.

<sup>5</sup> AUGLAIZE.—Part of Duchouquet township annexed to Wapakoneta city in 1945. Parts of St. Marys township annexed to St. Marys city in 1945 and 1946.

<sup>6</sup> BELMONT.—Parts of Pease township annexed to Bridgeport village and Martins Ferry city in 1947 and 1940, respectively. Part of Barnesville village reverted to Warren township in 1941.

<sup>7</sup> BROWN.—Part of Union township annexed to Ripley village since 1940.

Table 6.—POPULATION OF COUNTIES BY MINOR CIVIL DIVISIONS: 1930 TO 1950—Con.

County and minor civil division	1950	1940	1930	County and minor civil division	1950	1940	1930	County and minor civil division	1950	1940	1930
<b>Butler County</b> .....	147, 203	120, 249	114, 084	<b>Clark County—Con.</b>				<b>Columbiana County—Con.</b>			
Fairfield township <sup>8</sup> .....	6, 853	4, 602	3, 541	Harrison township.....	2, 167	1, 872	1, 850	St. Clair township.....	3, 080	2, 707	2, 241
Hamilton city <sup>1</sup> .....	67, 951	60, 592	52, 176	Vienna village.....	424	420	398	Salom township.....	4, 888	4, 440	4, 350
Hanover township <sup>8</sup> .....	3, 206	2, 331	2, 008	Madison township.....	2, 448	2, 232	2, 222	Leetonia village (part).....	2, 450	2, 250	2, 332
Millville village (part).....	179	108	91	South Charleston village.....	1, 468	1, 198	1, 208	Washingtonville village (part).....	613	613	555
Lemon township <sup>8</sup> .....	12, 800	8, 484	5, 975	Mad River township.....	2, 471	1, 843	1, 758	Unity township.....	8, 076	7, 661	7, 801
Asalon (uninc.).....	2, 195	.....	.....	Eron village.....	462	381	.....	East Palestine city.....	6, 195	5, 123	6, 215
Mayfield (uninc.).....	1, 980	.....	.....	Moorefield township.....	1, 068	1, 034	1, 504	New Waterford village.....	610	547	491
Monroe village.....	360	307	286	Pike township.....	1, 688	1, 612	1, 625	Washington township.....	2, 702	2, 650	2, 683
Oneda (uninc.).....	2, 243	.....	.....	North Hampton village.....	424	383	369	Salineville village.....	2, 018	2, 018	2, 133
Liberty township.....	2, 195	1, 628	1, 481	Pleasant township.....	1, 492	1, 262	1, 167	Wayne township.....	577	508	440
Madison township.....	4, 408	3, 697	2, 830	Catawba village.....	315	279	244	Wellsville township.....	7, 854	7, 672	7, 060
Trenton village.....	887	777	638	Springfield city <sup>10</sup> .....	78, 508	70, 662	68, 743	Wellsville city.....	7, 854	7, 672	7, 060
Middletown city <sup>9</sup> .....	33, 095	31, 220	29, 992	Springfield township <sup>10</sup> .....	10, 550	6, 744	5, 186	West township.....	1, 700	1, 629	1, 436
Millford township.....	1, 088	1, 532	1, 467	<b>Clermont County</b> .....	42, 182	34, 109	29, 786	Yellow Creek township.....	1, 336	1, 110	1, 121
Somersville village.....	823	569	351	Batavia township.....	4, 239	3, 073	3, 118	<b>Coshocton County</b> .....	31, 141	30, 594	28, 976
Morgan township.....	1, 511	1, 446	1, 278	Amelia village (part).....	322	312	289	Adams township.....	670	653	670
Morgan township.....	10, 280	4, 685	4, 320	Batavia village.....	1, 445	1, 320	1, 119	Bedford township.....	496	508	537
College Corner village (part).....	6, 194	163	164	Franklin township.....	2, 083	1, 925	1, 837	Bethlehem township.....	601	527	551
Oxford village.....	1, 041	2, 758	2, 583	Felcity village.....	716	641	530	Clark township.....	647	744	707
Rely township.....	1, 195	1, 157	1, 080	Goshen township.....	2, 201	1, 684	1, 277	Crawford township.....	790	817	773
Ross township.....	1, 084	1, 536	1, 418	Jackson township.....	1, 292	1, 054	982	Franklin township.....	1, 341	1, 302	1, 319
Millville village (part).....	279	287	210	Miami township.....	7, 043	6, 457	5, 815	Conesville village <sup>14</sup> .....	466	.....	.....
St. Clair township <sup>1</sup> .....	4, 950	3, 828	3, 225	Loveland village (part).....	1, 295	1, 076	1, 142	Jackson township.....	1, 011	1, 772	1, 582
New Miami village.....	1, 860	1, 445	1, 289	Madford village (part).....	2, 379	2, 070	1, 850	Roscoe village.....	720	660	660
Seven Mile village (part).....	191	170	145	Monroe township.....	1, 662	1, 433	1, 154	Jefferson township.....	1, 132	1, 142	1, 052
Union township.....	2, 545	2, 109	1, 988	Ohio township.....	2, 960	2, 623	2, 744	Nellie village.....	165	181	177
Wayno township.....	1, 792	1, 402	1, 299	New Richmond village.....	1, 960	1, 767	1, 830	Warsaw village.....	484	465	580
Jacksonburgh village.....	114	67	58	Pierce township.....	2, 292	1, 704	1, 601	Keene township.....	608	713	650
Seven Mile village (part).....	378	379	310	Amelia village (part).....	2, 779	2, 338	1, 198	Lafayette township.....	2, 377	2, 068	1, 857
<b>Carroll County</b> .....	19, 039	17, 449	16, 057	Stonelick township.....	1, 056	1, 544	1, 341	West Lafayette village.....	1, 346	1, 162	1, 106
Augusta township.....	1, 169	985	933	Owensville village.....	419	334	333	Linton township.....	812	845	806
Brown township.....	4, 974	4, 301	4, 141	Tate township <sup>11</sup> .....	4, 533	3, 535	2, 886	Painesfield village.....	196	190	183
Mahern village.....	1, 277	1, 177	1, 100	Bethel village <sup>11</sup> .....	1, 932	1, 604	1, 318	Mill Creek township.....	431	438	303
Minerva village (part).....	1, 588	1, 374	1, 358	Union township.....	4, 757	2, 818	2, 061	Monroe township.....	461	567	485
Center township.....	3, 450	3, 245	2, 384	Washington township.....	1, 612	1, 604	1, 594	Newcastle township.....	475	532	662
Carrollton village.....	2, 668	2, 542	2, 288	Moscow village.....	336	309	293	Oxford township.....	988	992	1, 014
East township.....	563	519	468	Neville village.....	127	127	155	Perry township.....	340	430	422
Fox township.....	874	916	790	Wayne township.....	1, 483	1, 232	1, 005	Pike township.....	371	369	420
Harrison township.....	964	765	678	Newtonsville village.....	182	168	148	Tiverton township.....	376	500	515
Lee township.....	954	858	695	Williamsburg township <sup>11</sup> .....	3, 160	2, 713	2, 421	Tuscarawas township <sup>14</sup> .....	14, 128	13, 395	12, 498
Loudon township.....	952	974	804	Williamsburg village <sup>11</sup> .....	1, 490	1, 194	1, 147	Coshocton city <sup>14</sup> .....	11, 675	11, 500	10, 808
Monroe township.....	1, 078	983	904	<b>Clinton County</b> .....	25, 572	22, 574	21, 547	Virginia township.....	760	904	772
Dellroy village.....	558	336	342	Adams township.....	691	610	576	Washington township.....	487	507	469
Sherrodsville village (part).....	67	48	52	Chester township.....	1, 173	1, 055	1, 005	White Eyes township.....	870	820	706
Orange township.....	1, 134	956	994	Clark township.....	1, 302	1, 394	1, 403	<b>Crawford County</b> .....	38, 738	35, 571	35, 345
Leesville village.....	297	212	196	Martinsville village.....	399	409	369	Auburn township.....	1, 127	1, 038	1, 006
Sherrodsville village (part).....	559	285	309	Green township.....	1, 944	1, 831	1, 844	Tiro village.....	355	315	303
Perry township.....	636	674	617	New Vienna village.....	807	752	628	Bucyrus township <sup>15</sup> .....	10, 240	9, 749	9, 068
Rose township.....	1, 230	1, 234	1, 072	Jefferson township.....	1, 135	1, 050	953	Bucyrus city (part) <sup>15</sup> .....	0, 412	0, 393	0, 205
Magnolia village (part).....	371	387	290	Midland village.....	398	285	297	Chatfield township.....	882	800	972
Union township.....	515	497	432	Liberty township.....	1, 094	1, 006	940	Chatfield village.....	204	210	236
Washington township.....	536	542	525	Port William village.....	552	269	245	Cranberry township.....	1, 703	1, 651	1, 755
<b>Champaign County</b> .....	26, 793	25, 258	24, 103	Marion township.....	2, 749	2, 404	2, 192	New Washington village.....	910	857	921
Adams township.....	994	1, 011	973	Blanchester village.....	2, 109	1, 785	1, 597	Dallas township.....	446	450	437
Concord township.....	850	882	837	Richland township.....	2, 625	2, 401	2, 241	Gallon city.....	0, 052	8, 085	7, 074
Goshen township.....	2, 817	2, 589	2, 331	Sabina village.....	1, 696	1, 525	1, 290	Holmes township.....	1, 721	1, 675	1, 803
Mechanicsburg village.....	1, 280	1, 063	1, 124	Union township <sup>12</sup> .....	9, 100	7, 401	6, 989	Bucyrus city (part).....	690	622	648
Harrison township.....	961	650	633	Wilmington city <sup>12</sup> .....	7, 387	5, 871	5, 332	Jackson township.....	4, 096	4, 677	4, 761
Jackson township.....	1, 013	1, 814	1, 604	Vernon township.....	1, 219	1, 102	914	Cresline village.....	4, 014	4, 337	4, 425
Christiansburg village.....	669	536	482	Clarksville village.....	510	430	401	Jefferson township.....	963	832	740
St. Paris village (part).....	178	183	155	Washington township.....	977	842	868	North Robinson village (part).....	41	25	24
Johnson township.....	2, 039	1, 955	1, 917	Wayne township.....	827	811	889	Liberty township.....	1, 135	1, 101	1, 109
St. Paris village (part).....	1, 244	1, 185	1, 022	Wilson township.....	640	577	673	Lykens township.....	698	741	769
Mad River township.....	1, 511	1, 550	1, 529	<b>Columbiana County</b> .....	98, 920	90, 121	86, 484	Polk township.....	1, 064	543	778
Rush township.....	1, 900	1, 781	1, 792	Butler township.....	1, 971	1, 677	1, 573	Sandusky township.....	435	442	440
North Lewisburg village.....	854	720	636	Center township <sup>13</sup> .....	5, 689	5, 539	5, 331	Texas township.....	377	368	361
Woodstock village.....	316	263	293	Lisbon village <sup>13</sup> .....	3, 293	3, 379	3, 405	Tod township.....	604	623	636
Salem township <sup>1</sup> .....	1, 533	1, 585	1, 626	Elkrun township.....	1, 714	1, 433	1, 265	Vernon township.....	502	611	619
Union township.....	972	959	947	Fairfield township <sup>13</sup> .....	0, 003	4, 803	4, 028	Whetstone township.....	1, 814	1, 485	1, 421
Mutual village.....	178	180	129	Columbiana village.....	3, 369	3, 687	2, 485	Bucyrus city (part).....	225	172	174
Urbana city <sup>6</sup> .....	9, 335	8, 335	7, 742	Leetonia village (part) <sup>13</sup> .....	115	.....	.....	North Robinson village (part).....	211	172	161
Urbana township <sup>6</sup> .....	1, 217	1, 123	1, 047	Franklin township.....	672	608	664	<b>Cuyahoga County</b> <sup>15</sup> .....	1,389,532	1,217,250	1,201,455
Wayne township.....	1, 051	994	1, 065	Summitville village <sup>13</sup> .....	160	.....	.....	Bay township.....	0, 917	3, 356	2, 204
<b>Clark County</b> .....	111, 661	95, 647	90, 936	Hanover township.....	2, 001	1, 692	1, 615	Bay village.....	6, 917	3, 356	2, 204
Bethel township.....	6, 033	4, 195	3, 573	Hanoverton village.....	344	292	287	Beachwood township.....	1, 073	372	249
Crystal Lakes (uninc.).....	1, 115	.....	.....	Knox township.....	2, 730	2, 091	1, 971	Beachwood village.....	1, 073	372	249
Donnelsville village.....	285	212	219	Liverpool township.....	27, 884	26, 406	25, 713	Bedford city <sup>16</sup> .....	0, 105	7, 390	6, 814
New Carlisle village.....	1, 640	1, 237	1, 089	California Hollow (uninc.).....	1, 594	.....	.....	Bedford township <sup>16</sup> .....	5, 810	2, 106	1, 182
German township.....	2, 772	2, 231	1, 895	East Liverpool city.....	24, 217	23, 555	23, 329	Bentleyville township.....	182	117	83
Lawrenceville village.....	191	191	.....	Madison township.....	1, 760	1, 398	1, 367	Bentleyville village.....	168	117	83
Tremont City village.....	396	406	288	Middleton township.....	1, 095	2, 087	1, 882	Berea township.....	12, 051	0, 025	5, 697
Greene township.....	1, 564	1, 330	1, 413	Rogers village.....	297	300	270	Berea city.....	12, 051	0, 025	5, 697
Clifton village (part).....	87	35	37	Perry township.....	15, 022	13, 861	12, 445				

<sup>1</sup> BUTLER.—Parts of Fairfield, Hanover, and St. Clair townships annexed to Hamilton city since 1940. Parts of Lemon township annexed to Middletown city in 1940, 1941, 1947, and 1948.

<sup>2</sup> CHAMPAIGN.—Part of Salem and Urbana townships annexed to Urbana city in 1946 and 1947, respectively. Urbana city returned in 1940 as dependant in Urbana township; 1930 and 1940 figures revised accordingly for Urbana township.

<sup>3</sup> CLERMONT.—Parts of Springfield township annexed to Springfield city in 1940, 1941, and 1947.

<sup>4</sup> CLINTON.—Parts of Tate township annexed to Bethel village in 1948 and 1949. Parts of Williamsburg township annexed to Williamsburg village in 1946 and 1949.

<sup>5</sup> COLUMBIANA.—Parts of Wilmington city reverted to Union township in 1941, 1942, and 1943.

<sup>6</sup> COLUMBIANA.—Parts of Center township annexed to Lisbon village in 1945 and 1946. Part of Fairfield township annexed to Leetonia village in 1947. Summitville village incorporated in 1940.

<sup>7</sup> COSHOCTON.—Conesville village incorporated in 1941. Part of Tuscarawas township annexed to Coshocton city in 1943.

<sup>8</sup> CRAWFORD.—Part of Bucyrus township annexed to Bucyrus city in 1949.

<sup>9</sup> CUYAHOGA.—For footnote, see following page.

Table 6.—POPULATION OF COUNTIES BY MINOR CIVIL DIVISIONS: 1930 TO 1950—Con.

County and minor civil division	1950	1940	1930	County and minor civil division	1950	1940	1930	County and minor civil division	1950	1940	1930		
<b>Cuyahoga County—Con.</b>				<b>Cuyahoga County—Con.</b>				<b>Delaware County—Con.</b>					
Bratenah township	1,240	1,350	1,308	South View township	908	753	594	Harlem township	916	902	846		
<i>Bratenah village</i>	1,240	1,350	1,308	<i>Valley View village</i>	908	753	594	Kingston township	468	466	469		
Brooklyn township	399	445	400	Strongsville township	3,504	2,216	1,349	Liberty township	1,087	1,426	1,384		
<i>Lindale village</i>	399	445	400	<i>Strongsville village</i>	5,504	2,216	1,349	<i>Powell village</i> <sup>19</sup>	524	—	—		
Brooklyn Heights township	931	496	413	Warrensville township	1,877	2,201	1,859	Marlboro township	243	344	336		
<i>Brooklyn Heights village</i>	891	496	413	Warrens Heights village	4,126	1,175	877	Orange township	1,114	1,030	963		
Brook Park township <sup>16</sup>	2,006	1,122	837	West Brecksville township	2,279	1,141	689	Oxford township	1,351	1,303	1,320		
<i>Brook Park village</i> <sup>16</sup>	2,006	1,122	837	<i>Broadview Heights village</i>	2,279	1,141	689	<i>Ashley village</i>	793	762	734		
Chagrin Falls township	55	24	20	West View township <sup>16</sup>	625	407	345	Porter township	655	568	561		
				<i>West View village</i> <sup>16</sup>	625	407	345	Radnor township	956	1,034	1,027		
				Willow township	713	674	710						
				<i>Cuyahoga Heights village</i>	713	674	710	Saloto township	1,904	1,379	1,424		
Chagrin Falls village	3,085	2,505	2,739					<i>Ostrander village</i>	498	411	391		
Charleston township	2,299	1,225	874					Thompson township	437	472	521		
<i>Middleburg Heights village</i> <sup>16</sup>	2,299	1,225	874					Trenton township	911	910	806		
Cleveland city <sup>16</sup>	914,808	878,336	900,429					Troy township	528	655	613		
Cleveland Heights township	59,141	54,992	50,945	<b>Darke County</b>			41,799	38,831	38,009				
<i>Cleveland Heights city</i>	59,141	54,992	50,945	Adams township	2,820	2,670	2,616	<b>Eric County</b>			52,565	43,201	42,133
Dover township	4,912	3,200	2,453	<i>Bradford village (part)</i>	774	811	617	Berlin township	2,153	1,806	1,707		
<i>Westlake village</i> <sup>16</sup>	4,912	3,200	2,453	<i>Getysburg village</i>	461	440	418	<i>Berlin Heights village</i>	613	552	569		
East Brecksville township	2,664	1,900	1,308	Allan township	1,325	1,379	1,225	Florence township	1,278	1,102	1,062		
<i>Brecksville village</i>	2,664	1,900	1,308	<i>Burkettsville village (part)</i>	98	103	91	Groton township	701	686	684		
				<i>New Weston village</i>	298	169	174	Huron township	4,117	2,697	2,324		
				<i>Rossburg village</i>	203	204	176	<i>Huron village</i>	2,615	1,827	1,699		
East Cleveland township	40,047	39,495	39,667	Brown township <sup>17</sup>	1,800	1,704	1,700	Kelleys Island township	324	564	638		
<i>East Cleveland city</i>	40,047	39,495	39,667	<i>Ansonia village</i> <sup>17</sup>	877	712	661	<i>Kelleys Island village</i>	324	564	638		
East Independence township	3,105	1,815	1,525	Butler township	1,343	1,314	1,301	Margaretta township	3,843	2,850	2,930		
<i>Independence village</i>	3,105	1,815	1,525	<i>Castalia village</i>	146	124	6	<i>Castalia village</i> <sup>20</sup>	783	—	—		
Euclid township	41,396	17,806	12,751	<i>New Madison village (part)</i>	15	6	6	Milan township	2,079	1,706	1,706		
<i>Euclid city</i>	41,396	17,806	12,751	Franklin township	11,270	1,172	1,225	<i>Milan village</i>	846	719	678		
Euclid city village	7,359	2,391	1,922	Greenville township	11,775	10,934	9,712	Oxford township	841	773	761		
<i>Lyndhurst village</i>	7,359	2,391	1,922	<i>Greenville city</i>	8,359	7,745	7,036	Perkins township	4,382	3,087	3,292		
Fairview township	9,311	4,700	3,689	Harrison township	2,037	1,800	1,728	<i>Homenille (uninc.)</i>	2,858	—	—		
<i>Fairview Park village</i> <sup>16</sup>	9,311	4,700	3,689	<i>Hollansburg village</i>	712	607	511	Portland township	29,375	24,874	24,022		
				<i>New Madison village (part)</i>	205	280	261	<i>Sandusky city</i>	29,375	24,874	24,022		
				Jackson township	2,635	2,617	2,303	Vermilion township	3,467	2,547	2,347		
				<i>Union City village</i> <sup>17</sup>	1,622	1,497	1,505	<i>Vermilion village</i>	2,214	1,616	1,464		
				Liberty township	1,253	1,304	1,331						
				<i>Palestine village</i>	207	200	176	<b>Fairfield County</b>			52,130	48,490	44,010
				Mississinawa township	926	940	878	Amanda township	1,673	1,753	1,810		
				Monroe township	1,368	1,310	1,443	<i>Amanda village</i>	637	661	657		
				<i>Pittsburg village</i> <sup>17</sup>	369	305	311	Berne township	3,017	2,601	2,325		
				Neave township	982	881	901	<i>Sugar Grove village</i>	454	439	383		
				Patterson township	1,325	1,281	1,277	Bloom township	1,799	1,705	1,641		
				<i>Osgood village</i>	104	179	158	<i>Lithopit village</i>	850	828	828		
				<i>Yorkshire village</i>	118	194	131	Clear Creek township	1,617	1,668	1,492		
				Richland township	961	840	912	Greenfield township	1,880	1,761	1,808		
				Twin township	2,043	2,555	2,520	<i>Carroll village</i>	410	357	351		
				<i>Arcanum village</i>	1,530	1,138	1,149	Hocking township <sup>21</sup>	2,996	2,717	2,749		
				<i>Gordon village</i>	197	178	137	Lancaster township <sup>21</sup>	24,180	21,940	18,716		
				<i>Ithaca village</i>	149	142	79	<i>Lancaster city</i> <sup>21</sup>	24,180	21,940	18,716		
				Van Buren township	1,113	1,018	1,133	Liberty township	3,405	3,333	3,053		
				Wabash township	981	985	940	<i>Baltimore village</i> <sup>21</sup>	1,843	1,852	1,720		
				<i>North Star village</i> <sup>17</sup>	169	—	—	Madison township	774	708	721		
				Washington township	1,083	1,082	1,100	Pleasant township <sup>21</sup>	2,066	2,012	1,911		
				Wayne township	2,905	2,953	2,755	<i>Pleasantville village (part)</i>	329	331	280		
				<i>Versailles village</i>	1,812	1,711	1,466	Richland township	1,114	1,149	1,059		
				York township	744	723	785	<i>Rushville village</i>	222	228	201		
								<i>West Rushville village</i>	153	149	138		
				<b>Defiance County</b>			25,925	24,367	22,714				
				Adams township	884	904	1,014	Rush Creek township	2,401	2,423	2,355		
				Defiance township <sup>18</sup>	12,116	10,443	9,353	<i>Bremen village</i>	1,187	1,176	1,232		
				<i>Defiance city (part)</i> <sup>18</sup>	11,332	9,744	8,761	Violet township <sup>21</sup>	2,095	1,902	1,844		
				Delaware township	1,492	1,442	1,409	<i>Canal Winchester village (part)</i> <sup>21</sup>	7	—	—		
				<i>Sherwood village</i>	570	554	521	Pickerington village	453	534	366		
				Farmer township	891	927	930	Walnut township	3,204	2,708	2,617		
				Hicksville township	3,444	3,450	3,322	<i>Millersport village</i>	805	460	393		
				<i>Hicksville village</i>	3,629	3,450	3,445	<i>Pleasantville village (part)</i>	289	241	215		
				Highland township	1,071	1,065	1,058	Thurston village	454	424	430		
				Mark township	963	946	984						
				Milford township	774	862	874	<b>Fayette County</b>			22,554	21,385	20,755
				Noble township <sup>18</sup>	780	701	691	Concord township	630	638	617		
				<i>Defiance city (part)</i> <sup>18</sup>	83	—	67	Green township	496	539	617		
				Richland township	1,372	1,264	1,154	Jasper township	1,117	1,147	1,222		
				Tiffin township	1,020	1,073	914	<i>Milledgeville village</i>	208	178	155		
				Washington township	1,138	1,164	1,121	<i>Octa village</i>	87	67	64		
				<i>Ney village</i>	301	299	276	Jefferson township	2,366	2,180	2,215		
								<i>Jeffersonville village</i>	325	785	656		
				<b>Delaware County</b>			30,278	26,780	26,016	Madison township	1,021	967	1,005
				Berkshire township	2,128	1,916	1,878	Marion township	695	795	858		
				<i>Galena village</i>	424	355	376	<i>New Holland village (part)</i>	91	777	741		
				<i>Sunbury village</i>	393	346	374	Paint township	1,607	1,695	1,694		
				Berlin township	959	909	962	<i>Bloomington village</i>	663	667	643		
				Brown township	900	877	871						
				Concord township	1,630	1,555	1,478	Perry township	759	745	742		
				<i>Shavonee Hills village</i> <sup>19</sup>	333	—	—	Union township <sup>22</sup>	2,236	2,125	10,522		
				Delaware township <sup>19</sup>	12,875	9,044	9,589	Washington township <sup>22</sup>	10,580	9,402	—		
				<i>Delaware city</i> <sup>19</sup>	11,804	8,044	8,675	<i>Washington city</i> <sup>22</sup>	10,580	9,402	8,429		
				Genoa township	1,126	1,031	959	Wayne township	1,067	1,182	1,263		

<sup>16</sup> CUYAHOGA.—All incorporated places returned in 1940 as independent of township organization. Part of Bedford township annexed to Bedford city in 1947. Part of Brook Park township, coextensive with Brook Park village, annexed to Cleveland city in 1947. Middleburg Heights village returned in 1940 as Middleburgh Heights. Part of Cleveland city detached and annexed to South Euclid city and township in 1943. Westlake village returned in 1940 as Dover. Fairview Park village changed from Fairview in 1948. University Heights city returned in 1940 as a village. Parts of Lakewood city detached and annexed to Rocky River city and township in 1946. Parts of Olmsted township annexed to Olmsted Falls village and township in 1947. Woodmere village incorporated from and made coextensive with Orange township in 1944. South Euclid city returned in 1940 as a village. West View township and village returned in 1940 as Westview.

<sup>17</sup> DARKE.—For population of Union City, Ind., see footnote 12, table 7. Parts of Brown township annexed to Ansonia village in 1946 and 1947. Pittsburg village returned in 1940 as Pittsburg. North Star village incorporated in 1942.

<sup>18</sup> DEFIANCE.—Part of Defiance city reverted to Defiance township in 1945. Parts of Noble township annexed to Defiance city in 1943 and 1947.

<sup>19</sup> DELAWARE.—Shawnee Hills village incorporated in 1941. Parts of Delaware township annexed to Delaware city in 1947 and 1948. Powell village incorporated in 1947.

<sup>20</sup> ERIE.—Castalia village incorporated in 1946.

<sup>21</sup> FAIRFIELD.—Basil village discontinued and annexed to Baltimore village in 1946. Parts of Hocking and Pleasant townships annexed to Lancaster township, coextensive with Lancaster city, in 1941 and 1943, respectively. Part of Violet township annexed to Canal Winchester village in 1943.

<sup>22</sup> FAYETTE.—Parts of Union township annexed to Washington city and Washington township in 1947. Washington city returned in 1940 as Washington Court House.

Table 6.—POPULATION OF COUNTIES BY MINOR CIVIL DIVISIONS: 1930 TO 1950—Con.

County and minor civil division	1950	1940	1930	County and minor civil division	1950	1940	1930	County and minor civil division	1950	1940	1930
<b>Franklin County</b> .....	<b>503,410</b>	<b>388,712</b>	<b>361,055</b>	<b>Gallia County—Con.</b>				<b>Guernsey County—Con.</b>			
Berley township.....	12,378	8,705	7,596	Gallipolis township.....	8,805	8,598	7,800	Millwood township.....	1,400	1,490	1,472
Berley city.....	12,378	8,705	7,596	Gallipolis city.....	7,871	7,832	7,106	Quaker City village.....	655	634	613
Blendon township <sup>22</sup> .....	7,173	5,010	4,309	Green township.....	1,346	1,070	1,109	Salesville village.....	187	213	193
Minerva Park village <sup>21</sup> .....	232	—	—	Greenfield township.....	605	767	603	Monroe township.....	457	393	508
Westerville village.....	4,112	3,148	2,879	Guyana township.....	1,313	1,500	1,270	Oxford township.....	704	613	606
Brown township.....	617	609	651	Crown City village.....	301	364	222	Fairview village (part).....	182	201	210
Clinton township <sup>23</sup> .....	9,471	4,599	2,786	Harrison township.....	772	880	857	Richland township.....	1,248	1,758	2,058
Franklin township <sup>24</sup> .....	10,127	13,808	11,770	Huntington township.....	1,331	1,327	1,286	Lore City village (part).....	140	197	178
Marble Cliff village.....	437	331	318	Vinton village.....	912	896	791	Seneca village.....	580	302	393
Valley View village <sup>25</sup> .....	611	—	—	Morgan township.....	877	1,207	1,153	Spencer township.....	980	1,091	1,059
Grandview Heights township <sup>26</sup> .....	7,659	—	—	Perry township.....	881	807	815	Cumberland village.....	577	621	658
Grandview Heights city <sup>27</sup> .....	7,659	6,960	6,958	Raecon township.....	1,299	1,045	1,042	Valley township.....	2,381	3,084	3,402
Hamilton township.....	4,556	3,123	2,888	Centerville village.....	142	118	127	Pleasant City village.....	511	663	687
Lockbourne village.....	376	372	290	Rio Grande village.....	333	204	—	Washington township.....	291	309	356
Obetz village.....	1,049	771	—	Springfield township.....	1,551	1,637	1,429	Westland township.....	613	647	680
Jackson township.....	6,023	4,424	3,663	Walnut township.....	1,030	1,165	983	Wheeling township.....	443	500	625
Grove City village.....	2,339	1,787	1,648	<b>Geauga County</b> .....	<b>26,646</b>	<b>19,480</b>	<b>15,414</b>	Wills township.....	1,145	1,222	1,152
Urbancrest village <sup>28</sup> .....	823	—	—	Auburn township.....	1,075	833	608	Lore City village (part).....	219	262	256
Jefferson township.....	2,273	1,635	1,481	Bainbridge township.....	2,926	1,503	920	Washington village.....	323	207	336
Madison township <sup>29</sup> .....	5,331	4,400	4,152	Burton township.....	1,886	1,543	1,253	<b>Hamilton County</b> .....	<b>723,952</b>	<b>621,987</b>	<b>588,356</b>
Canal Winchester village (part) <sup>29</sup> .....	1,187	1,046	900	Burton village.....	932	761	597	Anderson township <sup>30</sup> .....	10,330	6,692	4,834
Grovesport village.....	1,165	1,052	848	Chardon township.....	3,374	2,682	2,456	Newtown village.....	1,462	1,146	890
Marion township <sup>31</sup> .....	9,933	5,791	12,460	Chardon village.....	2,478	2,001	1,818	Cincinnati city <sup>32</sup> .....	503,908	455,010	451,100
Hanford village.....	922	233	220	Chester township.....	2,097	1,351	906	Colorado township.....	7,473	4,627	3,004
Mifflin township <sup>32</sup> .....	8,251	4,926	6,013	Claridon township.....	1,508	1,089	761	Columbia township <sup>33</sup> .....	23,545	14,825	36,338
Gahanna village.....	598	485	417	Aquilla village <sup>33</sup> .....	338	—	—	Amberly village (part) <sup>34</sup> .....	281	—	—
Montgomery township <sup>34</sup> .....	375,901	306,087	290,564	Hambden township.....	980	726	604	Golf Manor village <sup>35</sup> .....	3,693	—	—
Columbus city <sup>35</sup> .....	375,901	306,087	290,564	Hunting Valley village (part).....	47	38	—	Indian Hill village (part) <sup>36</sup> .....	1,685	—	—
Norwich township.....	2,561	2,002	1,746	Huntsburg township.....	1,137	920	885	Madetra village (part).....	1,676	1,143	856
Hilliard village.....	610	588	486	Middlefield township.....	2,508	2,081	1,680	Marionville village <sup>37</sup> .....	3,514	—	—
Perry township <sup>36</sup> .....	3,425	8,023	5,255	Middlefield village.....	1,141	832	786	Millford village (part).....	60	60	65
Plain township.....	1,615	1,277	1,148	Montville township.....	862	734	634	Silverton village (part).....	2,891	1,791	1,191
New Albany village.....	263	221	216	Munson township.....	1,221	864	691	Terrace Park village.....	1,265	858	713
Pleasant township.....	2,527	1,826	1,641	Newbury township.....	1,041	1,071	879	Crosby township.....	1,021	942	543
Harrisburg village (part).....	328	288	276	Parkman township.....	1,310	1,056	950	Delhi township <sup>38</sup> .....	6,347	4,176	2,821
Prairie township.....	4,047	2,492	2,178	Russell township.....	1,595	1,029	783	Elmwood Place village <sup>39</sup> .....	4,113	4,248	4,562
New Rome village <sup>40</sup> .....	75	—	—	South Russell village.....	349	231	141	Green township <sup>40</sup> .....	27,106	18,463	13,172
Sharon township <sup>41</sup> .....	10,704	4,068	3,459	Thompson township.....	1,000	920	860	Cheviot city.....	9,944	8,043	8,046
Riverlea village.....	324	92	—	Troy township.....	1,119	931	818	Harrison township.....	2,923	2,435	1,930
Worthington village <sup>42</sup> .....	2,141	1,569	1,239	<b>Greene County</b> .....	<b>58,892</b>	<b>35,863</b>	<b>33,259</b>	Harrison village <sup>43</sup> .....	1,943	1,658	1,449
Truro township <sup>43</sup> .....	8,556	4,710	3,718	Bath township.....	20,039	5,987	4,101	Lockland township.....	5,736	5,001	4,449
Reynoldsburg village <sup>44</sup> .....	724	652	592	Fairborn city <sup>44</sup> .....	7,847	—	—	Lockland city.....	5,736	5,001	4,449
Whitehall village <sup>45</sup> .....	4,374	—	—	Beaver Creek township.....	5,327	3,014	2,657	Miami township.....	6,070	5,757	5,294
Upper Arlington township <sup>46</sup> .....	6,024	—	—	Caesar Creek township.....	914	850	838	Addyston village.....	1,051	1,010	1,768
Upper Arlington city <sup>47</sup> .....	6,024	—	—	Cedarville township.....	2,323	2,223	2,161	Cleves village.....	1,381	1,871	1,711
Washington township.....	1,253	1,123	1,107	Cedarville village.....	1,892	1,054	940	North Bend village.....	711	679	697
Dublin village (part) <sup>48</sup> .....	289	237	224	Jefferson township.....	1,153	1,068	1,093	Norwood township.....	35,001	34,010	33,411
<b>Fulton County</b> .....	<b>25,580</b>	<b>23,626</b>	<b>23,477</b>	Howersville village.....	362	318	310	Norwood city.....	36,000	34,010	33,411
Amboy township.....	1,614	1,518	1,557	Miami township.....	4,210	2,658	2,389	Reading township <sup>49</sup> .....	7,836	—	—
Meta Mora village.....	724	490	552	Clifton village (part).....	183	152	153	Reading city <sup>50</sup> .....	7,836	6,079	5,725
Chesterfield township.....	887	932	884	Yellow Springs village.....	2,896	1,640	1,427	St. Bernard township <sup>51</sup> .....	7,000	—	—
Clinton township <sup>51</sup> .....	5,220	4,693	4,584	New Jasper township.....	772	704	722	St. Bernard city <sup>52</sup> .....	7,000	7,387	7,457
Wauseon village <sup>52</sup> .....	3,484	3,016	2,889	Ross township.....	801	820	866	Springfield township <sup>53</sup> .....	41,187	23,920	25,400
Dover township.....	1,072	1,000	983	Slyer Creek township.....	2,357	1,656	1,825	Arlington Heights village (part).....	570	523	540
Franklin township.....	744	787	841	Jaimeson village.....	1,345	1,079	944	Glendale village (part).....	2,271	2,267	2,300
Fulton township.....	1,715	1,674	1,805	Spring Valley township.....	1,627	1,308	1,335	Greenhills village.....	3,006	2,677	—
Swanton village (part).....	669	681	705	Spring Valley village.....	1,445	1,463	1,478	Lincoln Heights village (part) <sup>54</sup> .....	4,534	—	—
German township.....	3,418	3,156	3,004	Sugar Creek township.....	1,377	1,342	1,376	Mount Healthy village.....	5,538	3,097	3,530
Archbold village.....	1,486	1,185	—	Bellbrook village.....	1,285	1,410	589	North College Hill city <sup>55</sup> .....	7,321	5,231	4,139
Gorham township.....	1,957	1,883	1,842	Xenia township <sup>56</sup> .....	17,792	13,867	13,831	Woodlawn village <sup>56</sup> .....	1,535	—	—
Fayette village.....	1,003	812	847	Xenia city <sup>57</sup> .....	12,877	10,633	10,607	Wyoming village <sup>57</sup> .....	5,538	4,488	5,787
Pike township.....	976	966	997	<b>Guernsey County</b> .....	<b>38,452</b>	<b>38,822</b>	<b>41,486</b>	Sycamore township <sup>58</sup> .....	28,220	22,630	20,172
Royalton township.....	1,332	1,230	1,179	Adams township.....	614	524	516	Amberly village (part) <sup>59</sup> .....	604	—	—
Lyons village.....	511	390	—	Cambridge township.....	19,491	17,301	18,399	Arlington Heights village (part).....	742	694	674
Swan Creek township.....	3,308	2,865	2,701	Cambridge city.....	14,739	16,044	16,169	Deer Park village <sup>60</sup> .....	7,241	3,510	2,642
Delta village (part).....	162	183	—	Center township.....	1,294	1,449	1,621	Glendale village (part).....	131	62	—
Swanton village (part).....	1,071	615	800	Lore City village (part).....	196	147	152	Indian Hill village (part) <sup>61</sup> .....	175	—	—
York township.....	3,237	2,932	3,040	Jackson township <sup>62</sup> .....	4,239	4,318	5,603	Lincoln Heights village (part) <sup>62</sup> .....	907	—	—
Delta village (part).....	1,958	1,650	1,661	Byesville village <sup>63</sup> .....	2,836	2,418	2,638	Madetra village (part).....	1,054	241	206
<b>Gallia County</b> .....	<b>24,910</b>	<b>24,930</b>	<b>23,050</b>	Jefferson township.....	358	451	444	Montgomery village.....	579	491	394
Addison township.....	1,326	1,215	1,138	Knox township.....	436	495	403	Sharonville village.....	1,318	1,167	1,111
Cheshire township.....	1,575	1,697	1,654	Liberty township.....	912	909	893	Silverton village (part).....	1,036	1,110	662
Clay township.....	1,227	1,221	1,102	Kimberlin village.....	228	214	218	Symmes township.....	3,202	2,680	2,142
Chambersburg village.....	225	202	192	Londonderry township.....	609	772	763	Indian Hill village (part) <sup>64</sup> .....	830	—	—
				Madison township.....	647	587	560	Loxeland village (part).....	830	793	732
								Whitewater township.....	2,091	1,904	1,597

<sup>21</sup> FRANKLIN.—Village incorporations: Minerva Park and Valley View in 1940, Urbancrest in 1948, New Rome in 1941, and Whitehall in 1947. Annexations: part of Blendon township to Minerva Park village in 1947; parts of Clinton, Franklin, Marion, and Mifflin townships to Montgomery township, coextensive with Columbus city, since 1940; part of Madison township, comprising Grandview Heights city, organized as Grandview Heights township, coextensive with the city, since 1940. Part of Perry township had no population in 1950. Part of Perry township, comprising Upper Arlington city, organized as Upper Arlington township, coextensive with the city, since 1940. Upper Arlington city returned as a village in 1940.

<sup>22</sup> FULTON.—Parts of Clinton township annexed to Wauseon village in 1945 and 1947.

<sup>23</sup> GAUGA.—Aquilla village incorporated in 1946.

<sup>24</sup> GREENE.—Fairfield and Osborn villages consolidated in 1950 and designated as Fairborn city; combined population: 1940, 3,114; 1930, 2,511. Part of Xenia township annexed to Xenia city in 1947.

<sup>25</sup> GUERNSEY.—Part of Jackson township annexed to Byesville village in 1948.

<sup>26</sup> HAMILTON.—Village incorporations: Amberly in 1940, Golf Manor in 1946, Indian Hill and Mariemont in 1941, Lincoln Heights in 1945, and Woodlawn in 1941. Annexations: parts of Anderson, Columbia, Delhi, Green, Springfield, and Sycamore townships to Cincinnati city since 1940; part of Columbia township to Amberly village in 1944; part of Indian Hill village to Mariemont village in 1947; parts of Sycamore township to Indian Hill village in 1940 and to Reading city and township in 1945; part of Springfield township to Wyoming village in 1947; and parts of Sycamore township to Deer Park village in 1941, 1943, 1945, 1946, and 1947. Part of Millcreek township, comprising Elmwood Place village, organized coextensive with the city, in 1942. Part of Sycamore township, comprising Reading city, organized as Reading township, coextensive with the city in 1943. North College Hill city returned as a village in 1940. For population of West Harrison, Ind., see footnote 5, table 7.

Table 6.—POPULATION OF COUNTIES BY MINOR CIVIL DIVISIONS: 1930 TO 1950—Con.

County and minor civil division	1950	1940	1930	County and minor civil division	1950	1940	1930	County and minor civil division	1950	1940	1930
<b>Hancock County</b> .....	<b>44,280</b>	<b>40,793</b>	<b>40,404</b>	<b>Henry County—Con.</b>				<b>Huron County—Con.</b>			
Allen township <sup>29</sup> .....	988	1,047	1,100	Flatrock township.....	1,124	1,178	1,232	Clarksfield township.....	844	750	666
Van Buren village.....	508	307	279	Florida village.....	227	216	173	Fairfield township.....	1,009	943	903
Amanda township.....	955	1,033	961	Hogate village (part).....	0	12	13	North Fairfield village.....	408	406	—
Vanlue village.....	565	555	551	Freedom township.....	933	804	854	Fitchville township.....	683	610	537
Biglick township.....	800	974	1,003	Harrison township.....	1,022	961	961	Greenfield township.....	611	805	568
Blanchard township.....	1,018	1,074	1,055	Napoleon village (part).....	123	80	86	Greenwich township.....	1,741	1,487	1,428
Benton Ridge village.....	537	304	245	Liberty township.....	1,717	1,763	1,707	Greenwich village.....	1,204	996	956
Cass township.....	585	629	681	Liberty Center village.....	316	787	748	Harland township.....	577	633	547
Delaware township.....	1,120	1,174	1,104	Napoleon village (part).....	4	15	9	Lynno township.....	678	670	654
Mount Blanchard village.....	444	442	401	Marion township.....	1,342	1,455	1,587	New Haven township.....	6,042	5,320	5,645
Eagle township.....	871	877	966	Hamler village.....	400	475	535	Plymouth village (part).....	641	579	515
Findlay city <sup>29</sup> .....	23,845	20,228	10,363	Monroe township.....	1,386	1,530	1,508	Willard village (part).....	3,938	3,568	3,956
Jackson township.....	751	737	845	Madinta village.....	908	310	348	New London township.....	2,501	2,101	2,004
Liberty township <sup>29</sup> .....	1,235	1,110	1,210	Napoleon township.....	6,240	5,851	5,450	New London village.....	2,083	1,658	1,587
Madison township.....	1,491	1,508	1,385	Napoleona village (part).....	6,205	4,720	4,500	Norwalk township.....	11,142	9,418	8,801
Arlington village.....	825	762	701	Pleasant township.....	2,147	2,136	2,149	Norwalk city.....	0,775	8,211	7,778
Marion township <sup>29</sup> .....	1,053	960	955	Hogate village (part).....	1,033	1,038	958	Norwich township.....	701	752	727
Orange township.....	908	1,014	1,072	New Bavaria village <sup>30</sup> .....	132	—	—	Peru township.....	650	690	600
Pleasant township.....	1,858	1,914	1,921	Richfield township.....	800	994	1,010	Richmond township.....	1,626	1,399	1,338
McComb village.....	1,080	970	882	Ridgeville township.....	1,014	1,046	1,035	Willard village (part).....	750	608	558
Portage township.....	517	502	582	Washington township.....	1,013	950	969	Ridgefield township.....	2,043	1,844	1,777
Union township.....	1,497	1,577	1,620	<b>Highland County</b> .....	<b>28,188</b>	<b>27,099</b>	<b>25,416</b>	Monroeville village.....	1,275	1,175	1,080
Mount Cory village.....	302	273	237	Brush Creek township.....	1,220	1,404	1,211	Ripley township.....	721	696	640
Rawson village.....	927	441	453	Sinking Spring village.....	187	223	177	Sherman township.....	485	480	531
Van Buren township.....	318	351	397	Clay township.....	954	984	872	Townsend township.....	1,105	885	800
Jenera village.....	3,602	3,544	3,522	Concord township.....	704	701	810	Wakeman township.....	1,206	1,169	1,007
Washington township <sup>29</sup> .....	3,529	3,481	3,400	Dodson township.....	1,820	1,617	1,533	Wakeman village.....	620	522	462
Arcadia village.....	2,287	2,153	2,149	Lynchburg village.....	972	835	792	<b>Jackson County</b> .....	<b>27,767</b>	<b>27,004</b>	<b>25,040</b>
Fostoria city (part) <sup>29</sup> .....	2,287	2,153	2,149	Fairfield township <sup>31</sup> .....	2,245	2,283	2,353	Bloomfield township.....	774	703	606
<b>Hardin County</b> .....	<b>28,673</b>	<b>27,061</b>	<b>27,635</b>	Highland village <sup>31</sup> .....	280	222	231	Coalton township.....	1,800	1,819	1,748
Blanchard township.....	1,511	1,439	1,402	Leesburg village.....	841	839	850	Franklin village.....	628	622	648
Dunkirk village.....	972	922	905	Hamer township.....	653	651	601	Hamilton township.....	948	882	828
Buck township.....	2,771	2,800	2,736	Jackson township.....	609	637	628	Jackson township.....	380	406	377
Kenton city (part).....	1,948	1,905	1,866	Liberty township <sup>31</sup> .....	6,873	6,243	5,557	Jefferson township.....	1,010	1,114	936
Cessna township.....	518	509	538	Hillsboro village <sup>31</sup> .....	5,126	4,715	4,040	Jefferson city.....	3,105	2,900	2,716
Dudley township.....	916	1,004	974	Madison township.....	6,344	5,443	4,500	Oak Hill village (part).....	698	870	844
Goshen township.....	575	653	650	Greenfield village.....	4,862	4,228	3,871	Liberty township.....	1,041	1,266	943
Dudley township.....	916	1,004	974	Marshall township.....	581	590	577	Lick township.....	8,014	7,378	6,910
Goshen township.....	575	653	650	New Market township.....	720	780	682	Jackson city.....	6,504	6,225	5,922
Hale township.....	1,480	1,485	1,531	Paint township.....	1,509	1,705	1,766	Madison township.....	2,071	2,050	2,001
Mount Victory village.....	609	645	597	Penn township.....	848	890	932	Oak Hill village (part).....	677	749	754
Ridgeway village (part).....	203	269	260	Salom township.....	563	548	544	Milton township.....	1,203	1,068	1,444
Jackson township.....	1,701	1,804	1,774	Union township.....	800	761	636	Scioto township.....	1,140	1,078	827
Forest village.....	1,114	1,088	1,103	Washington township.....	546	579	533	Washington township.....	592	684	679
Patterson village.....	189	198	169	Whito Oak township.....	1,068	1,118	1,081	Wellston township.....	5,661	5,537	5,319
Liberty township.....	4,061	3,448	3,543	Mowrytown village.....	594	427	372	Wellston city.....	5,661	5,537	5,319
Ada village.....	3,640	2,363	2,409	<b>Hocking County</b> .....	<b>19,520</b>	<b>21,504</b>	<b>20,407</b>	<b>Jefferson County</b> .....	<b>96,495</b>	<b>98,129</b>	<b>88,307</b>
Lynn township.....	786	733	703	Benton township.....	604	648	570	Brush Creek township.....	348	438	363
McDonald township.....	1,180	1,375	1,063	Falls township.....	8,000	8,580	8,328	Cross Creek township.....	9,301	4,709	2,238
Marion township.....	2,502	2,400	2,872	Logan city.....	5,972	6,177	6,080	New Alexandria village (part).....	555	328	241
Alger village.....	643	811	387	Good Hope township.....	843	869	857	Staubenville city (part) <sup>32</sup> .....	1,491	—	—
McCuffey village.....	689	618	710	Green township.....	1,612	1,762	1,799	Wintersville village (part) <sup>32</sup> .....	1,491	—	—
Pleasant township.....	7,611	6,654	6,200	Laurel township.....	949	645	585	Island Creek township.....	9,723	7,329	6,343
Kenton city (part).....	6,587	5,888	5,213	Marion township.....	1,612	1,762	1,799	Staubenville city (part) <sup>32</sup> .....	1,042	—	—
Roundhead township.....	822	900	1,070	Ferry township.....	949	1,010	828	Toronto city (part).....	5,766	3,761	3,580
Taylor Creek township.....	584	639	622	Laurelville village.....	1,340	1,435	1,193	Wintersville village (part) <sup>32</sup> .....	450	—	—
Washington township.....	875	1,060	1,129	Salt Creek township.....	428	491	440	Knox township <sup>32</sup> .....	6,115	6,275	6,079
<b>Harrison County</b> .....	<b>19,054</b>	<b>20,313</b>	<b>18,844</b>	Starr township.....	840	1,000	822	Empire village.....	610	618	705
Archer township.....	354	400	460	Ward township.....	1,330	1,590	1,472	Stratton village (part).....	567	405	494
Athens township.....	907	1,051	1,015	Murray City village.....	2,260	3,320	3,484	Toronto city (part) <sup>32</sup> .....	5,457	3,665	3,455
New Athens village.....	500	508	464	Washington township.....	752	1,009	1,048	Mount Pleasant township.....	3,680	4,278	3,900
Cadiz township.....	4,495	4,225	3,822	<b>Holmes County</b> .....	<b>18,760</b>	<b>17,876</b>	<b>16,726</b>	Dillonville village (part).....	1,118	1,530	1,127
Cadiz village.....	3,090	2,808	2,597	Berlin township.....	1,552	1,433	1,224	Mount Pleasant village.....	760	717	674
Franklin township.....	437	504	552	Clark township.....	1,637	1,588	1,435	Ross township.....	529	627	606
Deersville village.....	140	118	108	Hardy township.....	3,397	3,152	3,114	Salem township.....	2,199	1,828	1,305
Freeport township.....	937	985	1,006	Millersburg village.....	2,598	2,239	2,203	Richmond village.....	679	458	338
Freeport village.....	566	582	578	Killbuck township.....	1,463	1,460	1,373	Saline township.....	2,166	2,302	2,601
German township.....	803	885	861	Killbuck village.....	767	716	705	Irontale village <sup>32</sup> .....	775	102	287
Green township.....	2,200	2,522	2,187	Knox township.....	517	572	492	Stratton village (part).....	106	192	267
Hopedale village.....	888	801	742	Nashville village (part).....	787	716	705	Smithfield township.....	6,347	7,769	6,773
Monroe township.....	1,134	1,042	1,047	Mechanic township.....	41	43	37	Adena village (part).....	1,517	1,703	1,286
Bowerston village.....	622	447	440	Monroe township.....	899	889	802	Dillonville village (part).....	294	516	307
Moorefield township.....	820	924	908	Paint township.....	606	592	537	Smithfield village (part).....	1,255	1,169	1,023
North township.....	1,993	1,878	1,321	Prairie township.....	1,287	1,100	1,043	Springfield township.....	3,642	3,979	3,566
Scio village.....	1,162	1,181	780	Prairieville village.....	1,324	1,131	1,083	Asterdam village.....	1,048	1,177	1,171
Nottingham township.....	333	398	420	Richland township.....	392	376	342	Bergholtz village.....	1,085	1,222	913
Rumley township.....	1,061	1,058	1,436	Glenmont village.....	939	927	916	Staubenville township.....	40,013	7,680	7,599
Jewel village.....	1,019	1,031	876	Ripley township.....	242	221	279	Deandale-Georges Run (uninc.).....	1,261	—	—
Short Creek township.....	1,840	2,564	2,638	Salt Creek township.....	1,102	1,033	1,015	Mingo Junction city.....	4,464	5,192	5,030
Harrisville village.....	480	442	530	Walnut Creek township.....	1,522	1,493	1,313	Staubenville city (part) <sup>32</sup> .....	32,453	—	—
Stock township.....	389	467	424	Washington township.....	1,425	1,430	1,333	Warren township.....	6,924	7,558	6,809
Washington township.....	683	719	757	Nashville village (part).....	1,090	1,010	956	Rayland village.....	726	681	—
<b>Henry County</b> .....	<b>22,423</b>	<b>22,756</b>	<b>22,524</b>	<b>Huron County</b> .....	<b>39,353</b>	<b>34,800</b>	<b>33,700</b>	Tiltonville village <sup>32</sup> .....	2,202	2,360	2,242
Bartlow township.....	2,362	2,449	2,461	Bellevue township.....	3,937	3,533	3,644	Yorkville village.....	1,316	1,343	1,428
Deshler village.....	1,623	1,670	1,538	Bellevue city (part).....	5,937	5,533	5,644	Wayne township.....	2,157	2,311	1,678
Damascus township.....	1,444	1,389	1,362	Bronson township.....	721	716	671	Bloomfield village.....	324	539	265
McClure village.....	608	467	456				Wells township <sup>32</sup> .....	3,361	3,305	3,035	
							Brilliant village.....	2,009	1,638	1,632	

<sup>29</sup> HANCOCK.—Parts of Allen, Liberty, and Marion townships annexed to Findlay city since 1940; Findlay city returned in 1940 as coextensive with Findlay township, which did not exist. Parts of Washington township annexed to Fostoria city in 1941, 1946, and 1947.  
<sup>30</sup> HENRY.—New Bavaria village incorporated in 1940.  
<sup>31</sup> HIGHLAND.—Part of Fairfield township annexed to Highland village since 1940. Parts of Liberty township annexed to Hillsboro village in 1941.  
<sup>32</sup> JEFFERSON.—Staubenville city returned as independent in 1940. Wintersville and Irontale villages incorporated in 1947 and 1949, respectively. Part of Knox township annexed to Toronto city in 1941. That part of New Alexandria village in Wells township had no population in 1950. Tiltonville village returned in 1940 as Tiltonville.





Table 6.—POPULATION OF COUNTIES BY MINOR CIVIL DIVISIONS: 1930 TO 1950—Con.

County and minor civil division	1950	1940	1930	County and minor civil division	1950	1940	1930	County and minor civil division	1950	1940	1930		
<b>Madison County—Con.</b>				<b>Medina County—Con.</b>				<b>Monroe County—Con.</b>					
Range township.....	1,136	1,262	1,283	Westfield township.....	1,443	1,080	1,137	Lee township.....	830	987	922		
Midway village.....	276	278	317	Gloria Glens Park village.....	98	6		Malaga township.....	853	966	1,052		
Somerford township.....	809	792	776	Leroy village.....	320	254	249	Jerusalem village (part).....	111	132	110		
Stokes township.....	964	953	1,038	York township <sup>41</sup> .....	1,427	1,024	933	Miltonsburg village.....	100	86	69		
South Solon village.....	414	376	409	Medina village (part) <sup>41</sup> .....	4			Ohio township.....	1,073	1,197	1,220		
Union township.....	7,884	7,488	6,102					Perry township.....	525	800	767		
London village.....	5,222	4,697	4,141					Antioch village.....	112	145	138		
<b>Mahoning County.....</b>			257,629	240,251	236,142	<b>Meigs County.....</b>			23,227	24,104	23,961		
Austintown township.....	10,014	5,791	4,300	Bedford township.....	892	1,070	967	Seneca township.....	478	490	506		
Beaver township.....	3,776	3,205	2,940	Chester township.....	1,284	1,272	1,183	Summit township.....	692	839	848		
Berlin township.....	946	854	742	Columbia township.....	695	640	699	Levittsville village.....	217	252	231		
Boardman township.....	13,606	7,881	5,456	Lebanon township.....	1,026	1,382	1,188	Sunbury township.....	1,202	1,228	1,227		
Poland village (part).....	496	387	657	Letart township.....	1,082	1,238	1,082	Jerusalem village (part).....	410	450	479		
Canfield township.....	4,091	3,144	2,491	Olive township.....	1,417	1,651	1,488	Switzland township.....	583	705	640		
Canfield village.....	1,465	1,141	1,016	Orange township.....	701	730	759	Washington township.....	700	1,080	1,147		
Coltsville township <sup>39</sup> .....	15,270	15,952	16,095	Rutland township.....	2,153	2,115	2,224	Grayville village.....	183	170	192		
Campbell city <sup>39</sup> .....	12,882	13,785	14,673	Rutland village.....	564	662	670	Wayne township.....	409	623	670		
Struthers city (part).....	868	1,036	1,047	Salem township.....	927	1,007	954						
Ellsworth township.....	1,227	920	823	Sallsbury township.....	9,506	9,504	9,745	<b>Montgomery County.....</b>			398,441	295,480	273,481
Goshen township.....	2,046	1,834	1,714	Middleport village.....	3,446	3,556	3,505	Butler township <sup>41</sup> .....	6,489	3,137	2,596		
Green township.....	2,283	2,246	2,003	Pomeroy village.....	3,666	3,581	3,563	Vandalia village <sup>41</sup> .....	927	878	851		
Washingtonville village (part).....	235	223	201	Scioto township.....	842	907	884	Olney township.....	4,908	4,403	4,106		
Jackson township.....	1,541	1,317	1,250	Sutton township.....	2,642	2,588	2,788	Brookville village.....	1,608	1,658	1,403		
Milton township.....	2,104	1,247	824	Racine village.....	536	490	513	Clayton village (part) <sup>41</sup> .....	58				
Craig Beach village.....	569	498		Syracuse village.....	700	676	678	Phillipsburg village.....	609	504	436		
Poland township.....	18,879	16,582	15,959	<b>Mercer County.....</b>			23,311	26,256	25,096				
Lowellville village.....	2,227	2,369	2,550	Black Creek township.....	834	886	923	Verona village (part).....	62	62	47		
Poland village (part).....	1,166	887	657	Butler township <sup>42</sup> .....	3,505	3,213	3,031	Dayton city <sup>41</sup> .....	243,872	210,718	200,982		
Struthers village (part).....	11,073	10,704	10,208	Coldwater village <sup>42</sup> .....	2,217	2,010	1,787	German township.....	4,816	3,874	3,615		
Smith township.....	9,882	8,564	8,434	Center township.....	809	998	970	Germantown village.....	2,478	2,095	2,029		
Beloit village.....	778	706	694	Dublin township.....	2,021	2,084	1,911	Harrison township <sup>41</sup> .....	27,974	12,663	8,985		
East Alliance (uninc.).....	1,474			Rockford village.....	1,112	1,066	887	Jackson township.....	3,097	2,612	2,550		
Sebring village.....	4,045	3,502	3,049	Franklin township.....	1,166	1,021	911	Farmersville village.....	587	484	446		
Springfield township.....	3,637	3,024	2,500	Montezuma village.....	299	232	192	New Lebanon village (part).....	425	346	333		
New Middletown village.....	264	227	205	Gibson township.....	1,586	1,490	1,503	Jefferson township <sup>41</sup> .....	12,513	9,616	8,345		
Youngstown city (part).....	168,237	167,624	169,912	Fort Recovery village (part).....	823	817	783	Madison township <sup>41</sup> .....	13,298	7,389	6,986		
<b>Marion County.....</b>			49,959	44,898	45,420	Granville township.....	2,295	2,025	2,086	Trotwood village.....	1,066	770	680
Big Island township.....	836	807	863	Burkettsville village (part).....	119	117	64	Mad River township <sup>41</sup> .....	17,890	4,642	4,271		
Bowling Green township.....	534	585	552	St. Henry village.....	715	556	571	Riverside village.....	570	222	224		
Clardon township.....	1,593	1,549	1,418	Hopewell township.....	845	904	900						
Caledonia village.....	655	629	526	Jefferson township.....	7,784	6,301	5,750	Miami township <sup>41</sup> .....	18,225	12,393	10,988		
Grand township.....	274	304	306	Celina village.....	5,703	4,841	4,664	Miamisburg city <sup>41</sup> .....	6,329	5,544	5,518		
Grand Prairie township.....	487	490	512	Liberty township.....	1,178	1,194	1,045	West Carrollton village <sup>41</sup> .....	2,376	2,176	2,101		
Green Camp township.....	893	861	929	Marion township.....	2,199	2,277	2,260	Oakwood township <sup>41</sup> .....	9,991	7,652	6,494		
Green Camp village.....	338	327	362	Chickasaw village.....	166	141	149	Oakwood city <sup>41</sup> .....	9,691	7,652	6,494		
Marion township <sup>40</sup> .....	37,022	32,619	32,956	Recovery township.....	1,306	1,206	1,177	Perry township.....	3,373	2,958	2,442		
Marion city <sup>40</sup> .....	38,817	30,817	31,084	Port Recovery village (part).....	403	306	335	New Lebanon village (part).....	271	188	176		
Montgomery township.....	1,914	1,024	1,612	Union township.....	1,505	1,511	1,397	Randolph township.....	5,450	4,032	3,373		
La Rue village.....	798	714	698	Mendon village.....	614	647	502	Clayton village (part) <sup>41</sup> .....	428				
New Bloomington village.....	238	187	187	Washington township.....	1,188	1,140	1,172	Englewood village.....	673	531	415		
Pleasant township.....	1,342	1,028	1,041	<b>Miami County.....</b>			61,309	52,632	51,301				
Prospect township.....	1,708	1,592	1,698	Bethel township.....	2,421	1,712	1,634	Union village.....	370	280	263		
Prospect village.....	1,031	915	1,013	Brown township.....	1,569	1,478	1,458	Van Buren township <sup>41</sup> .....	22,200	6,442	11,271		
Richland township.....	823	840	830	Fletcher village.....	515	436	407	Washington township.....	2,754	1,983	1,757		
Salt Rock township.....	730	712	772	Concord township <sup>43</sup> .....	14,215	11,274	10,087	Centerville village.....	827	661	400		
Morral village.....	461	598	461	Troy city <sup>43</sup> .....	10,661	9,697	8,675	Wayne township.....	1,921	1,313	1,114		
Scott township.....	401	407	474	Elizabeth township.....	1,161	1,108	1,099	<b>Morgan County.....</b>			12,836	14,227	13,583
Tully township.....	667	625	590	Lostcreek township.....	1,190	1,116	1,133	Bloom township.....	589	541	472		
Waldo township.....	775	825	872	Cass town village.....	393	306	293	Bristol township.....	573	688	710		
Waldo village.....	366	341	363	Monroe township.....	4,905	4,078	3,798	Center township.....	559	602	725		
<b>Medina County.....</b>			40,417	33,634	29,677	Tipp City village <sup>43</sup> .....	3,304	2,879	2,559	Deerfield township.....	559	609	587
Brunswick township.....	2,460	1,407	1,003	Newberry township.....	5,073	6,073	4,831	Homer township.....	651	948	856		
Chatham township.....	1,023	987	787	Bradford village (part).....	1,281	1,064	1,115	Malta township.....	1,638	1,693	1,557		
Granger township.....	1,336	1,142	959	Covington village.....	2,172	1,945	1,807	Malta village.....	968	938	857		
Guilford township.....	2,368	2,093	2,031	Newton township.....	2,654	2,526	2,556	Manchester township.....	387	456	444		
Seville village.....	363	350	785	Pleasant Hill village.....	940	738	746	Marion township.....	1,210	1,442	1,366		
Harrisville township.....	2,489	2,248	2,262	Springcreek township.....	1,560	1,224	1,321	Chesterhill village <sup>46</sup> .....	426	442	431		
Lodi village.....	1,523	1,304	1,273	Staunton township <sup>43</sup> .....	1,348	1,211	1,664	Meigsville township.....	578	618	605		
Hmeckley township.....	1,792	1,231	865	Union township.....	5,726	4,457	4,437	Morgan township.....	2,474	2,341	2,110		
Homer township.....	733	643	630	Laura village.....	380	317	271	McConnelsville village.....	1,841	1,895	1,754		
Lafayette township <sup>41</sup> .....	1,852	1,547	1,266	Ludlow Falls village.....	277	212	202	Fenn township.....	677	821	807		
Chippewa-on-the-Lake village.....	107	42	22	Milton village <sup>43</sup> .....	2,101	1,439	1,388	Union township.....	520	706	696		
Medina village (part) <sup>41</sup> .....	16			Potsdam village <sup>43</sup> .....	220	240	240	Windsor township.....	1,411	1,696	1,509		
Litchfield township.....	957	895	838	Washington township.....	13,882	17,375	17,253	Stockport village.....	404	422	458		
Liverpool township.....	1,304	1,212	1,071	Piqua city.....	17,447	16,049	16,009	York township.....	1,010	1,116	1,139		
Medina township.....	4,734	4,117	3,709	<b>Monroe County.....</b>			15,362	18,641	18,426				
Medina village (part).....	5,506	3,149	2,948	Adams township.....	520	747	633	Bennington township.....	1,102	1,002	874		
Montville township <sup>41</sup> .....	2,523	2,134	1,883	Benton township.....	403	581	615	Marengo village.....	275	275	225		
Medina village (part) <sup>41</sup> .....	1,571	1,210	1,123	Bethel township.....	505	649	708	Canaan township.....	780	681	762		
Sharon township.....	1,820	1,620	1,283	Center township.....	3,473	3,804	3,681	Cardington township.....	2,187	1,936	1,830		
Spencer township.....	1,304	1,212	1,133	Woodsfield village.....	2,410	2,442	2,317	Cardington village.....	1,465	1,304	1,192		
Spencer village.....	740	591	592	Franklin township.....	558	764	800	Ochester township.....	801	696	722		
Wadsworth township <sup>41</sup> .....	10,757	8,442	7,788	Stafford village.....	141	163	145	Chesterville village.....	203	188	184		
Wadsworth city <sup>41</sup> .....	7,966	6,486	5,680	Green township.....	651	722	648	Congress township.....	899	833	734		
				Jackson township.....	611	836	760	Franklin township.....	738	729	627		

<sup>39</sup> MAHONING.—Part of Coltsville township annexed to Campbell city in 1948.

<sup>40</sup> MARION.—Part of Marion township annexed to Marion city in 1947.

<sup>41</sup> MEDINA.—Parts of Lafayette, Montville, and York townships annexed to Medina village in 1941, 1940, and 1941, respectively. Part of Wadsworth township annexed to Wadsworth city in 1946.

<sup>42</sup> MERCER.—Parts of Butler township annexed to Coldwater village in 1942 and 1948.

<sup>43</sup> MIAMI.—Part of Concord township annexed to Troy city in 1945 and 1948. Part of Staunton township annexed to Troy city and Concord township in 1945. Tipp City village returned in 1940 as Tippecanoe City village. Potsdam village returned in 1940 as New Lebanon village. Milton village returned in 1940 as West Milton.

<sup>44</sup> MONTGOMERY.—Annexations: part of Butler to Vandalia village in 1947; parts of Harrison, Jefferson, Madison, and Mad River townships to Dayton city since 1940; parts of Miami township to Miamisburg city in 1948, 1949, and 1950; parts of Miami township to West Carrollton village in 1949; and part of Van Buren township to Oakwood township, coextensive with Oakwood city, in 1947. Clayton village incorporated in 1941.

<sup>45</sup> MORGAN.—Chesterhill village returned in 1940 as Chester Hill.

Table 6.—POPULATION OF COUNTIES BY MINOR CIVIL DIVISIONS: 1930 TO 1950—Con.

County and minor civil division	1950	1940	1930	County and minor civil division	1950	1940	1930	County and minor civil division	1950	1940	1930
<b>Morrow County—Con.</b>				<b>Ottawa County—Con.</b>				<b>Pickaway County—Con.</b>			
Gilead township	3,813	3,448	3,177	Benton township	2,116	1,977	1,923	Muhlenberg township	588	650	663
Edison village	471	419	380	Rocky Ridge village	358	275	215	Darbyville village	268	256	222
Mount Gilead village	2,351	2,008	1,871	Carroll township	1,619	1,336	1,333	Perry township	1,590	1,717	1,657
Harmony township	822	671	480	Catawba Island township	780	462	432	New Holland village (part)	708	670	631
Lincoln township	859	807	703	Clay township	3,278	2,638	2,619	Pickaway township	1,044	1,100	1,237
Fulton village <sup>46</sup>	879	854	716	Genoa village	1,725	1,455	1,437	Salt Creek township	1,272	1,153	1,101
North Bloomfield township	905	851	728	Danbury township	3,222	2,483	2,619	Pariton village	371	274	278
Perry township	616	590	574	Lakeside (uninc.)	1,034			Scioto township	5,168	4,470	4,232
Peru township				Marblehead village	867	815	1,087	Commercial Point village	248	207	211
South Bloomfield township	802	739	727	Erie township	1,145	836	730	Walnut township	1,140	1,180	1,231
Sparta village	223	184	148	Harris township <sup>45</sup>	2,273	2,067	2,119	Washington township	857	820	775
Troy township	498	490	450	Elmore village <sup>45</sup>	1,215	1,109	1,107	Wayne township	673	616	587
Washington township	842	726	663	Portage township <sup>45</sup>	7,013	6,113	6,002	<b>Pike County</b>			
Westfield township	738	688	710	Port Clinton village (part) <sup>45</sup>	5,133	4,505	4,408	Beaver township	14,607	16,113	13,876
<b>Muskingum County</b>				Put-in-Bay township <sup>45</sup>	598	609	721	Beaver village (part)	702	905	770
Adams township	410	436	410	Salem township	191	202	225	Benton township	144	159	138
Blue Rock township	495	540	612	Oak Harbor village	3,530	3,092	3,003	Camp Creek township	803	928	704
Brush Creek township	1,180	1,209	1,131	<b>Paulding County</b>				Jackson township	712	870	811
Class township	957	942	952	Auglaize township	15,047	15,527	15,361	Marion township	1,308	1,377	1,104
Clay township <sup>47</sup>	1,206	1,350	1,633	Carryall township	604	671	674	Beaver village (part)	860	902	907
Roseville village (part) <sup>47</sup>	872	1,127	1,168	Benton township	882	1,050	1,013	Newton township	141	155	147
Falls township	3,727	2,890	2,368	Payne village (part)	236	241	218	Mifflin township	978	1,230	887
North Zanesville (uninc.)	1,544			Blue Creek township	967	990	1,101	Newton township	1,047	1,013	900
Harrison township	1,297	1,345	1,240	Haviland village	235	210	202	Pee Pee township	980	1,101	874
Taylorville village	381	384	304	Scott village (part)	187	127	145	Waverly village	2,700	2,605	2,304
Highland township	537	589	563	Brown township	1,584	1,578	1,490	Perry township	1,679	1,757	1,603
Hopewell township	1,269	1,310	1,156	Metrose village	237	249	183	Scioto township	1,490	1,605	1,621
Gratiot village (part) <sup>47</sup>	78			Oakwood village	542	466	452	Seal township	1,440	1,622	1,385
Jackson township	1,202	1,295	1,308	Carryall township	1,934	1,705	1,839	Piketown village	768	750	713
Frazesburg village	680	640	679	Antwerp village	1,169	1,086	1,024	Summit township	781	915	709
Jefferson township	1,492	1,555	1,506	Crane township	871	1,025	967	Union township	701	877	707
Dresden village	1,310	1,550	1,362	Cecil village	266	266	260	<b>Portage County</b>			
Licking township	784	771	783	Emerald township	543	630	623	Atwater township	63,954	46,660	42,682
Madison township	469	500	562	Harrison township	1,518	1,503	1,626	Aurora township	1,823	1,483	1,369
Meigs township	540	707	714	Payne village (part)	826	762	798	Brimfield township	1,950	1,344	1,000
Monroe township	513	590	471	Jackson township <sup>46</sup>	893	1,120	1,028	Aurora village	571	518	
Muskingum township	759	732	676	Broughton village	128	131	113	Charlestown township	2,175	1,730	1,328
Newton township <sup>47</sup>	3,488	3,624	3,426	Latty township	1,121	1,177	1,178	Charlestown village	638	875	824
Roseville village (part) <sup>47</sup>	3			Grover Hill village	463	478	414	Deerfield township	1,172	1,050	1,005
South Zanesville village (part) <sup>47</sup>	13			Paulding township <sup>49</sup>	3,468	3,179	3,104	Edinburg township	1,218	1,080	949
Uniontown village	232	240	165	Latty village	272	263	274	Franklin township <sup>50</sup>	10,827	11,242	10,678
Perry township	924	1,043	915	Paulding village (part) <sup>49</sup>	2,352	2,044	1,804	Brady Lake village	12,444	1,168	73
Rich Hill township	671	701	708	Washington township	682	791	749	Kent city <sup>52</sup>	12,418	8,581	8,376
Salem township	649	702	706	<b>Perry County</b>				Freedom township	906	841	774
Adamsville village	164	176	190	Bearfield township	28,999	31,087	31,445	Garrettsville township	1,504	1,204	1,170
Salt Creek township	736	750	783	Clayton township	1,105	1,176	1,173	Garrettsville village	1,604	1,264	1,179
Springfield township	3,390	2,977	2,737	Coal township	1,180	1,345	1,218	Hiram township	1,805	1,115	1,071
South Zanesville village (part) <sup>47</sup>	1,459	1,838	1,273	New Straitsville village	1,395	1,905	2,144	Hiram village	988	880	441
Union township	2,644	1,923	1,931	Harrison township <sup>50</sup>	1,122	1,479	1,718	Mantua township	2,388	1,760	1,663
New Concord village	1,707	1,067	1,087	Crooksville village	5,450	5,174	5,863	Mantua village	1,069	870	777
Norwich village	197	177	167	Roseville village (part) <sup>50</sup>	2,360	2,390	2,251	Nelson township	977	834	718
Washington township	2,133	1,597	1,594	Hopewell township	853	135	245	Palmyra township	1,198	903	924
Wayne township	2,426	2,202	2,087	Glenford village	180	231	130	Paris township	803	631	917
Zanesville township	40,517	37,500	36,440	Jackson township	2,241	2,336	2,416	Randolph township	2,305	1,809	1,733
Zanesville city <sup>47</sup>	40,517	37,500	36,440	Junction City village	306	315	300	Ravenna township <sup>51</sup>	13,731	10,026	9,044
<b>Noble County</b>				Madison township	553	570	529	Ravenna city <sup>51</sup>	8,867	8,538	8,019
Beaver township	809	1,003	1,035	Monday Creek township	462	552	469	Rootstown township	2,417	1,700	1,470
Badesville village	149	184	214	Monroe township	2,757	3,637	3,430	Shalersville township	1,302	1,094	928
Brookfield township	332	342	604	Corning village	1,215	1,433	1,411	Streetsboro township	1,104	804	709
Buffalo township	480	591	587	Rendville village	501	387	391	Suffield township	2,874	2,305	2,352
Center township	740	876	912	Pike township	5,599	5,475	5,350	Mogadore village (part)	617	519	634
Sarahsville village	170	183	193	New Lexington village	4,233	4,049	5,301	Windham township	4,078	1,130	1,180
Elk township	626	860	869	Pleasant township	918	866	927	Windham village	3,008	316	374
Enoch township	443	731	735	Reading township	2,758	2,739	2,676	<b>Preble County</b>			
Jackson township	695	787	718	Somerset village	1,533	1,552	1,297	Dixon township	27,081	23,329	22,455
Dexter City village (part)	72	82	63	Salt Lick township	1,922	2,590	2,537	Gasper township	773	853	895
Jefferson township	491	693	660	Hemlock village	1,205	353	238	Gratis township	642	671	610
Dexter City village (part)	98	129	141	Shawnee village	1,145	1,476	1,457	Gratis village	2,434	1,880	1,808
Marion township	852	1,078	1,059	Thorn township	1,635	1,545	1,627	West Elkton village	675	455	365
Summerfield village	368	372	394	Thornville village	452	411	439	Harrison township	207	223	225
Noble township	1,813	2,348	2,517	<b>Pickaway County</b>				Lewistown village	3,423	2,018	2,078
Belle Valley village	458	617	603	Circleville township <sup>51</sup>	29,352	27,889	27,238	Verona village (part)	1,250	1,126	956
Olive township	2,764	2,852	2,863	Circleville city <sup>51</sup>	9,396	8,466	7,780	Israel township	564	284	263
Caldwell village	1,767	1,705	1,773	Darby township	6,723	7,982	7,599	College Corner village (part)	1,347	1,220	1,282
Seneca township	372	431	524	Harrisburg village (part)	1,16	1,192	1,225	Jackson township	275	220	211
Sharon township	905	690	719	Deer Creek township	1,380	1,192	1,225	Jefferson township	1,200	1,004	1,132
Stock township	500	744	772	Williamsport village	1,442	1,406	1,390	New Paris village	2,339	1,927	1,803
Wayne township	228	311	389	Harrison township	631	605	624	Lanier township	1,048	980	925
<b>Ottawa County</b>				Harrison township	2,608	2,442	2,377	West Alexandria village (part)	2,569	1,995	1,779
Allen township	2,563	2,196	2,086	Ashville village	1,503	1,101	1,035	Monroe township	668	509	415
Clay Center village <sup>48</sup>	500			South Bloomfield village	260	238	235	Eldorado village	2,082	1,000	1,027
Bay township <sup>48</sup>	1,432	552	522	Jackson township	302	904	1,008	West Manchester village	364	311	292
Port Clinton village (part) <sup>48</sup>	408			Madison township	572	622	680	Somers township	469	395	372
				Monroe township	1,111	1,112	1,198	Camden village	2,327	1,037	1,820

<sup>46</sup> MORROW.—Fulton village incorporated in 1949.  
<sup>47</sup> MUSKINGUM.—Parts of Clay and Newton townships annexed to Roseville village in 1941. Gratiot village incorporated in 1940. South Zanesville village returned in 1940 as in Springfield township only. Zanesville city, coextensive with Zanesville township, returned in 1940 as independent.  
<sup>48</sup> OTTAWA.—Clay Center village incorporated in 1947. Parts of Bay and Portage townships annexed to Port Clinton village in 1942 and in 1941 and 1943, respectively. Part of Harris township annexed to Elmore village in 1948. Put-in-Bay township and village returned in 1940 as Put-in Bay.  
<sup>49</sup> PAULDING.—Parts of Jackson and Paulding townships annexed to Paulding village in 1950; that part of Paulding village in Jackson township had no population in 1950.  
<sup>50</sup> PERRY.—Part of Harrison township annexed to Roseville village in 1941.  
<sup>51</sup> PICKAWAY.—Part of Circleville township annexed to Circleville city in 1950.  
<sup>52</sup> PIKE.—Fee Pee township returned in 1940 as Peepce.  
<sup>53</sup> PORTAGE.—Part of Franklin township annexed to Kent city in 1949. Part of Ravenna township annexed to Ravenna city in 1946 and 1948.



NUMBER OF INHABITANTS

Table 6.—POPULATION OF COUNTIES BY MINOR CIVIL DIVISIONS: 1930 TO 1950—Con.

County and minor civil division	1950	1940	1930	County and minor civil division	1950	1940	1930	County and minor civil division	1950	1940	1930		
<b>Preble County—Con.</b>				<b>Ross County—Con.</b>				<b>Seneca County—Con.</b>					
Twin township	1,970	1,752	1,763	Harrison township	763	878	791	Reed township	978	1,002	1,036		
West Alexandria village (part)	515	484	509	Huntington township	2,953	2,515	1,647	Scipio township	1,411	1,447	1,306		
Washington township	5,975	5,173	4,800	Jefferson township	879	919	844	Republic village	616	540	512		
Eaton village	4,242	3,552	3,347	Liberty township	1,646	1,626	1,307	Seneca township	1,207	1,164	1,173		
<b>Putnam County</b>			25,248	25,016	25,074	Paint township	953	970	842	Thompson township	1,231	1,198	1,373
Blanchard township	1,216	1,221	1,318	Paxton township	1,667	1,709	1,330	Tiffin township	18,062	16,102	16,428		
Gilboa village	181	209	201	Bainbridge village	964	913	756	Tiffin city	18,062	16,102	16,428		
Greensburg township	770	816	802	Scioto township	27,556	26,199	24,095	Venice township	1,940	1,860	1,807		
Jackson township	806	821	875	Chillicothe city	20,153	20,129	18,340	Attica village	853	780	754		
Jennings township	1,339	1,304	1,357	East Chillicothe (uninc.)	2,138			<b>Shelby County</b>			23,488	26,071	24,924
Port Jennings village	330	326	318	Springfield township	1,262	1,251	873	Clinton township	13,340	11,246	10,608		
Liberty township	1,405	1,463	1,492	Twin township	1,594	1,945	1,645	Sidney city	11,491	9,730	8,501		
West Leipsic village	304	326	280	Union township	4,753	3,737	1,938	Cynthian township	1,087	1,052	983		
Monroe township	1,784	1,934	1,871	<b>Sandusky County</b>			46,114	41,014	39,731	Dinsmore township	1,501	1,601	1,355
Continental village	1,023	1,059	897	Ballville township	2,323	2,098	1,957	Anna village (part)	272	205	248		
Monterey township	1,366	1,380	1,365	Bellevue township	2,909	2,594	2,612	Botkins village	608	608	438		
Ottawa village	513	467	453	Bellevue city (part)	2,069	2,594	2,612	Franklin township	942	880	865		
Ottawa township	4,466	3,831	3,680	Fremont city	10,537	14,710	13,422	Anna village (part)	232	222	214		
Glandorf village	479	483	455	Green Creek township	6,284	5,198	5,032	Green township	735	800	812		
Ottawa village	2,342	2,169	2,169	Clyde village	4,033	3,174	3,169	Jackson township	1,047	1,510	1,523		
Palmer township	926	1,122	1,224	Green Springs village (part)	497	452	355	Jackson Center village	698	506	520		
Miller City village	144	174	184	Jackson township	1,359	1,401	1,334	Loramie township	1,432	1,441	1,517		
Perry township	1,059	1,111	1,130	Burgoon village	223	207	246	McLean township	1,652	1,588	1,468		
Cloverdale village	200	185	227	Helena village (part)	190	161	154	Fort Loraine village	503	507	427		
Duport village	225	217	206	Madison township	3,247	3,050	3,080	Orange township	780	745	760		
Pleasant township	3,115	2,953	2,807	Gibsonburg village	2,231	2,109	2,129	Perry township	874	875	842		
Columbus Grove village	1,936	1,737	1,633	Rice township	643	643	721	Salom township	1,243	1,164	1,079		
Riley township	1,578	1,690	1,634	Riley township	1,044	1,092	1,071	Port Jefferson village	400	360	270		
Pandora village	717	690	688	Sandusky township	2,838	2,303	2,503	Turtle Creek township	740	882	964		
Sugar Creek township	1,124	1,208	1,208	Scott township	1,086	1,049	1,133	Van Buren township	1,340	1,419	1,318		
Union township	1,450	1,493	1,423	Townsend township	1,226	1,195	1,135	Kettleville village	173	181	135		
Kallida village	633	521	491	Washington township	2,026	1,961	1,653	Washington township	850	828	780		
Van Buren township	2,804	2,748	2,888	Helena village (part)	124	107	104	Lockington village	245	102	174		
Belmore village	216	233	251	Lindsey village	512	451	440	<b>Stark County</b>			233,194	234,887	221,784
Leipsic village	1,700	1,525	1,571	Woodville township	2,854	2,347	2,338	Bethlehem township	3,568	3,227	2,929		
<b>Richland County</b>			91,305	73,853	65,902	Woodville village	1,368	1,219	1,151	Navarre village	1,769	1,708	1,593
Blooming Grove township	1,000	777	721	York township	1,538	1,318	1,421	Canton township	112,956	103,341	100,158		
Butler township	946	575	510	<b>Scioto County</b>			82,910	86,565	81,221	Canton city (part)	101,287	97,028	94,062
Cass township	1,400	1,189	1,147	Bloom township	3,189	3,245	3,022	Meyers Lake village (part)	290	241	267		
Shiloh village	655	510	511	South Webster village	603	656	697	Jackson township	5,898	3,537	2,740		
Franklin township	1,016	866	747	Brush Creek township	1,230	1,507	1,356	Hills and Dales village	125	98	84		
Jackson township	1,361	963	892	Olway village	220	235	205	Massillon city (part)	2	2			
Shelby city (part)	88	10		Clay township	3,266	1,619	7,973	Lake township	6,716	5,246	4,337		
Jefferson township	2,444	2,197	1,943	Green township	2,339	2,215	1,938	Lawrence township	4,021	3,396	3,349		
Bellevue village	1,355	1,199	987	Harrison township	3,077	2,876	2,022	Canal Fulton village	1,258	1,116	1,160		
Madison township	50,685	47,334	41,841	Jefferson township	1,922	2,040	1,373	Lexington township	27,578	23,292	23,712		
Lincoln-Cool Ridge Heights (uninc.)	2,722			Madison township	2,115	2,386	1,783	Alliance city (part)	23,003	20,616	21,150		
Mansfield city	43,564	37,154	33,525	Morgan township	871	1,108	861	Lima village	209	209	196		
Roseland-Steel Mill (uninc.)	4,200			New Boston township	4,754	6,024		Marlboro township	2,480	2,244	2,113		
West Ausdale (uninc.) (part)	622			New Boston city	4,754	6,024	5,931	Nimishillen township	9,281	7,185	6,366		
Mifflin township	1,051	850	680	Nile township	2,307	2,290	1,902	Louisville village	5,501	5,379	5,130		
Monroe township	1,798	1,613	1,410	Porter township	5,920	5,632	4,604	Osnaburg township	4,490	3,483	3,073		
Lucas village	573	484	369	Wheelerburg (uninc.)	1,013			East Canton village	1,001	619	962		
Perry township	518	480	365	Rardon township	928	1,141	999	Paris township	4,173	3,679	3,224		
Plymouth township	1,745	1,460	1,447	Rarden village	251	306	303	Minerva village (part)	1,694	1,663	1,517		
Plymouth village (part)	869	824	824	Rush township	2,461	2,403	1,930	Perry township	43,444	33,671	31,943		
Sandusky township	488	475	475	Union township	1,501	1,473	983	Massillon city (part)	27,809	24,809	24,669		
Sharon township	8,810	7,504	7,024	Valley township	2,334	2,378	1,820	Pike township	2,323	2,272	2,043		
Shelby city (part)	7,379	6,024	6,198	Vernon township	1,355	1,651	1,192	East Sparta village	811	660			
Springfield township	2,798	2,086	1,560	Washington township	6,543	5,941	4,813	Plain township	34,480	22,471	19,484		
West Ausdale (uninc.) (part)	362			West Portsmouth (uninc.)	2,613			Canton city (part)	16,625	11,373	10,244		
Troy township	1,502	1,359	1,220	Wayne township	36,798	40,466	42,580	Meyers Lake village (part)	11	14	10		
Lexington village	739	713	614	Portsmouth city	36,798	40,466	42,580	North Canton village	4,092	2,988	2,648		
Washington township	1,005	1,454	1,210	<b>Seneca County</b>			52,978	48,499	47,941	Sandy township	3,587	2,772	2,315
Weller township	1,193	1,129	1,023	Adams township	1,575	1,340	1,291	Magnolia village (part)	650	432	395		
Worthington township	1,792	1,572	1,563	Green Springs village (part)	585	478	595	Waynesburg village	1,258	1,223	1,186		
Butler village	833	695	654	Big Spring township	1,506	1,645	1,513	Sugar Creek township	5,056	4,681	4,425		
<b>Ross County</b>			54,424	52,147	45,181	New Riegel village	517	299	Beach City village	940	812	725	
Buckskin township	1,410	1,438	1,517	Bloom township	1,600	1,623	1,538	Brewster village	1,618	1,634	1,464		
South Salem village	206	185	201	Bloomville village	759	750	700	Wilnot village	354	287	271		
Coleman township	1,213	1,301	1,298	Clinton township	1,780	1,458	16,959	Tuscarawas township	6,377	5,231	4,903		
Adelphi village	592	414	412	Eden township	1,104	1,148	1,133	Massillon city (part)	2,302	1,853	1,791		
Concord township	2,882	3,078	2,707	Fostoria city (part)	12,064	11,320	10,441	Washington township	6,237	5,169	4,965		
Frankfort village	869	839	764	Hopewell township	1,930	1,723	2,676	Alliance city (part)	2,553	1,890	1,897		
Deerfield township	1,105	1,109	1,211	Jackson township	1,233	1,140	2,312	<b>Summit County</b>			410,032	339,405	344,131
Clarksburg village	391	390	400	Liberty township	2,023	2,008	2,071	Barberton township	27,820	24,028	23,034		
Franklin township	1,309	1,389	885	Betsville village	687	692	656	Barberton city	27,820	24,028	23,034		
Green township	2,175	2,023	2,161	Loudon township	1,153	1,121	9,911	Bath township	2,050	1,495	1,354		
Kingsport village	868	864	867	Pleasant township	1,282	1,291	1,282	Boston township	919	714	1,384		
								Boston Heights village	640	369	309		

<sup>44</sup> RICHLAND.—Parts of Jackson and Sharon townships annexed to Shelby city in 1944, 1946, and 1947 and in 1948, respectively. Parts of Madison township annexed to Mansfield city in 1942 and 1947. South Boulevards village, in Madison township, discontinued and annexed to Mansfield city in 1948.

<sup>45</sup> ROSS.—Parts of Scioto township annexed to Chillicothe city in 1941, 1942, 1943, and 1947.

<sup>46</sup> SANDUSKY.—Part of Ballville township annexed to Fremont city in 1947. Part of Madison township annexed to Gibsonburg village in 1947.

<sup>47</sup> SENECA.—Part of Clinton township annexed to Tiffin township, coextensive with Tiffin city, in 1945. Parts of Loudon township annexed to Fostoria city in 1942 and 1943. Tiffin city returned as independent in 1940.

<sup>48</sup> SHELBY.—Parts of Clinton township annexed to Sidney city in 1941, 1942, 1943, and 1945. Kettleville village returned in 1940 as Kettleville village.

<sup>49</sup> STARK.—Parts of Lexington and Washington townships annexed to Alliance city in 1940. Part of Nimishillen township annexed to Louisville village in 1943. Parts of Perry township annexed to Massillon city in 1940. Parts of Plain township annexed to Canton city in 1947 and to North Canton village in 1942, 1946, and 1947.

<sup>50</sup> SUMMIT.—All incorporated places returned in 1940 as independent of township organization. Parts of Coventry and Norton townships annexed to Barberton township, coextensive with Barberton city, in 1940 and 1947 and in 1949, respectively. Parts of Northampton township and Silver Lake township, coextensive with Silver Lake village, annexed to Cuyahoga Falls township, coextensive with Cuyahoga Falls city, in 1949 and in 1947, respectively. Sagamore Hills village discontinued and organized as Sagamore Hills township in 1947.

Table 6.—POPULATION OF COUNTIES BY MINOR CIVIL DIVISIONS: 1930 TO 1950—Con.

County and minor civil division	1950	1940	1930	County and minor civil division	1950	1940	1930	County and minor civil division	1950	1940	1930		
<b>Summit County—Con.</b>				<b>Tuscarawas County—Con.</b>				<b>Vinton County—Con.</b>					
Clinton village	397	367	404	Franklin township	2,380	2,186	2,200	Elk township	2,271	2,085	1,891		
Copley township	4,898	3,227	2,824	Strasburg village	1,366	1,297	1,305	McArthur village	1,466	1,288	1,188		
Coventry township <sup>60</sup>	8,495	4,427	3,821	Goshen township	17,034	16,004	16,092	Harrison township	817	872	633		
Cuyahoga Falls township <sup>60</sup>	29,195	20,546	19,797	Gerritt village	392	304	358	Jackson township	557	635	493		
Cuyahoga Falls city <sup>60</sup>	29,195	20,546	19,797	Madara village	692	670	667	Knox township	413	515	367		
Franklin township	5,693	3,398	2,811	New Philadelphia city	12,323	12,323	12,565	Madison township	742	762	717		
Groen township	5,083	3,467	2,842	Roswell village	267	253	286	Zaleski village	383	374	307		
Hudson township	1,399	1,073	2,265	Jefferson township	744	800	704	Richland township	910	923	819		
Hudson village	1,538	1,417	1,324	Stone Creek village	285	214	285	Swan township	524	660	455		
Lakemore township	2,463	1,832	1,670	Lawrence township	1,657	1,487	1,342	Vinton township	680	1,038	1,016		
Lakemore village	2,463	1,832	1,670	Bolivar village	778	598	606	Wilkesville township	1,121	1,212	1,254		
Macedonia township	1,145	1,061	734	Zoar village	200	208	148	Wilkesville village	203	245	221		
Mogadore village (part)	1,901	1,097	968	Mill township	13,130	13,130	13,257	<b>Warren County</b>			38,505	29,894	27,348
Munroe Falls township	933	511	302	Dennison village (part) <sup>61</sup>	4,432	4,413	4,589	Clear Creek township	2,770	2,203	2,150		
Munroe Falls village	933	511	302	Uhrichsville city	6,614	6,195	6,437	Springboro village	616	466	366		
Northampton township <sup>62</sup>	2,348	1,413	1,220	Oxford township	5,280	5,413	5,001	Deerfield township	4,410	3,283	2,951		
Northfield village	780	575	1,750	Newcomertown village	4,514	4,564	4,265	Mason village	1,166	902	854		
Northfield Center township	943	671	4,071	Perry township	306	449	395	Franklin township	10,269	7,326	6,710		
Norton township <sup>62</sup>	7,454	4,204	3,177	Rush township	880	676	876	Franklin village	5,988	4,511	4,491		
Peninsula village	636	573	510	Salem township	1,264	1,254	1,312	Hamilton township	2,355	2,008	1,025		
Portage township	274,605	244,791	255,040	Port Washington village	614	493	499	Loveland village (part)	21	35	50		
Akron city	274,605	244,791	255,040	Sandy township	2,047	1,907	1,901	Maineville village	312	278	304		
Richfield township	1,684	1,318	1,026	Mineral City village	831	880	840	South Lebanon village (part)	142	86	77		
Sagamore Hills township <sup>63</sup>	2,252	1,471	1,026	Sugar Creek township	2,420	2,389	2,407	Harlan township	1,727	1,290	1,171		
Silver Lake township <sup>63</sup>	1,040	642	478	Shamesville village	160	159	194	Butler village	152	93	68		
Silver Lake village <sup>63</sup>	1,040	642	478	Sugarcreek village	489	356	365	Pleasant Plain village	164	159	153		
Springfield township	9,670	5,585	6,568	Union township <sup>64</sup>	1,037	1,042	1,077	Massie village	1,082	920	935		
Stow township	6,283	4,234	4,071	Warren township	553	632	546	Harveysburg village	477	364	361		
Tallmadge township	5,821	3,452	4,071	Warwick township	2,168	2,201	2,066	Salem township	2,053	1,661	1,472		
Tallmadge village	5,821	3,452	4,071	Tuscarawas village	700	653	651	Morrow village	1,137	840	738		
Twinsburg township	2,689	1,747	1,240	Washington township	578	607	484	Turtle Creek township <sup>65</sup>	7,552	6,443	6,002		
<b>Trumbull County</b>			158,915	132,315	123,063	Wayne township	945	976	970	Lebanon village <sup>65</sup>	4,618	3,890	3,222
Bazetta township <sup>61</sup>	3,202	2,446	2,060	York township	958	944	899	Union township	2,074	1,229	1,317		
Cortland village <sup>61</sup>	1,269	1,014	940	<b>Union County</b>			20,687	20,012	19,192	South Lebanon village (part)	1,149	670	656
Bloomfield township	979	934	813	Allen township	692	676	650	Washington township	941	930	792		
Braceville township	2,165	1,640	1,486	Clatsbourne township	2,874	2,676	2,648	Wayne township	3,272	2,520	2,308		
Bristol township	1,607	1,368	1,180	Richwood village	1,866	1,628	1,573	Corwin village	3,026	1,63	138		
Brookfield township	7,979	6,492	6,084	Darby township	1,044	1,107	1,064	Waynesville village	1,016	833	697		
Masury (uninc.) (part)	1,868	1,471	1,026	Unionville Center village	237	233	189	<b>Washington County</b>			44,407	43,537	42,437
Sharon (uninc.)	2,868	2,452	1,994	Dover township	673	688	688	Adams township <sup>64</sup>	1,618	1,538	1,685		
Yankee Lake village	63	63	63	Jackson township	716	698	719	Lowell village <sup>64</sup>	638	628	645		
Champion township	3,950	2,545	1,994	Jeweno township	1,750	1,618	1,569	Aurelius township	667	718	801		
Farmington township	1,322	1,183	981	Plain City village (part)	552	474	467	Macksburg village	272	263	260		
West Farmington village	578	483	418	Leesburg township	1,163	1,089	1,081	Barlow township	1,133	1,003	1,058		
Fowler township	1,289	1,180	1,066	Magnetic Springs village	321	246	178	Belpro township	4,815	3,988	3,660		
Greene township	826	903	828	Liberty township	1,282	1,175	1,031	Belpro village	2,451	1,717	1,724		
Gustavus township	877	742	741	Millercreek township	536	545	558	Decatur township	876	809	779		
Harford township	1,947	1,546	1,257	Paris township	5,592	5,378	4,935	Dunham township	717	730	676		
Orangeville village	367	266	223	Marysville village	4,256	4,027	3,659	Fairfield township	506	513	463		
Howland township	20,236	22,148	20,359	Taylor township	908	936	872	Fearing township	717	716	717		
Warren city (part)	23,227	18,088	17,229	Union township	1,782	1,652	1,619	Grandview township <sup>64</sup>	1,804	2,173	2,040		
Hubbard township	10,445	7,906	7,157	Milford Center village	753	688	647	New Matamoras village <sup>64</sup>	781	793	781		
Hubbard village	4,560	4,189	4,080	Washington township	688	770	761	Independence township	581	850	626		
Masury (uninc.) (part)	289	289	289	York township	1,010	1,034	988	Lawrence township	778	1,010	920		
Johnston township	938	905	775	<b>Van Wert County</b>			26,911	26,759	26,273	Liberty township	636	788	786
Kinsman township	1,579	1,431	1,288	Harrison township	890	900	1,001	Ludlow township	403	701	718		
Liberty township <sup>61</sup>	16,135	13,078	12,492	Hoaglin township	673	760	836	Marietta township <sup>64</sup>	18,738	17,110	16,843		
Grand city (part) <sup>61</sup>	10,064	9,766	9,869	Jackson township	574	617	662	Marietta city (part) <sup>64</sup>	16,066	14,543	14,285		
Halls Corners village	254	254	254	Jennings township	818	870	844	Muskingum township <sup>64</sup>	1,702	1,565	1,658		
Lordstown township	1,497	1,177	1,026	Venedocia village (part)	64	65	51	Newport township	1,541	1,678	1,697		
Mecca township	947	936	844	Liberty township	1,711	1,880	1,953	Palmer township	381	444	450		
Mesopotamia township	950	854	713	Ohio City village	361	370	379	Salmon township	1,113	1,143	1,214		
Newton township <sup>61</sup>	6,702	5,247	5,242	Pleasant township	11,343	10,226	9,440	Lower Salem village	126	135	135		
Newton Falls village <sup>61</sup>	4,461	3,120	3,458	Van Wert city	10,364	9,227	8,472	Warren township	1,354	1,431	1,350		
Southington township	1,569	1,292	1,066	Ridge township	888	997	1,048	Waterford township	2,346	2,461	2,330		
Vernon township	1,061	909	819	Tully township	1,785	1,858	1,897	Beverly village	723	671	600		
Vienna township	2,122	1,956	1,293	Conroy village	810	817	876	Watertown township	1,206	1,122	1,143		
Warren township	34,285	30,406	28,758	Union township	1,007	1,211	1,192	Wesley township	753	933	724		
Leavittsburg (uninc.)	2,533	2,533	2,533	Scott village (part)	190	232	210	<b>Wayne County</b>			58,716	50,520	47,024
Warren city (part)	26,629	24,749	23,839	Washington township	4,508	4,503	4,412	Baughman township <sup>65</sup>	3,655	3,250	3,040		
Weathersfield township <sup>61</sup>	25,173	23,186	22,542	Delphos city (part)	2,802	2,680	2,617	Marshallville village (part)	352	311	272		
Grand city (part) <sup>61</sup>	59	49	49	Middleport village	533	536	574	Orrville village (part) <sup>65</sup>	1,612	1,240	1,228		
McDonald village <sup>61</sup>	1,858	1,529	1,711	Willshire township	1,832	1,787	1,868	Canaan township	2,828	2,558	2,330		
Niles city	16,773	16,273	16,314	Willshire village	567	513	508	Burbank village (part)	303	268	239		
Youngstown city (part)	93	96	90	Wren village	278	277	281	Creston village	1,800	1,110	1,029		
<b>Tuscarawas County</b>			70,320	68,816	68,193	York township	956	1,060	1,111	Chester township	1,600	1,417	1,322
Auburn township	668	714	721	Elgin village	126	116	112	Chippewa township <sup>65</sup>	3,916	3,377	3,162		
Bucks township	1,001	1,168	1,195	Venedocia village (part)	106	109	113	Doylertown village	1,868	1,269	1,160		
Battle village	493	492	545	<b>Vinton County</b>			10,759	11,573	10,287	Marshallville village (part) <sup>65</sup>	106	62	53
Clay township	1,658	1,686	1,650	Brown township	351	434	445	Clinton township	2,887	2,173	1,109		
Gladenhullen village	895	876	870	Clinton township	1,904	1,928	1,725	Congress township	2,366	2,101	1,952		
Dover township <sup>62</sup>	12,545	12,121	12,103	Hamden village	951	924	883	Burbank village (part)	89	79	61		
Dover city <sup>62</sup>	8,852	8,691	8,716	Eagle township	457	509	452	Congress village	186	167	120		
Parrot village	199	205	205	<b>Washington County</b>			44,407	43,537	42,437	West Salem village	860	700	646
Fairfield township	879	890	1,029	Adams township <sup>64</sup>	1,618	1,538	1,685	Lowell village <sup>64</sup>	638	628	645		
<p><sup>60</sup> SUMMIT.—For footnote, see preceding page.</p> <p><sup>61</sup> TRUMBULL.—Annexations: part of Bazetta township to Cortland village in 1946; parts of Liberty and Weathersfield townships to Girard city in 1947; part of Newton Falls township to Newton Falls village in 1948; and part of Weathersfield township to McDonald village in 1947.</p> <p><sup>62</sup> TUSCARAWAS.—Part of Dover township annexed to Dover city in 1942. Dennison village returned in Mill township only in 1940; no population returned for that part of Dennison village in Union township in 1950.</p> <p><sup>63</sup> WARREN.—Parts of Turtle Creek township annexed to Lebanon village in 1946 and 1947.</p> <p><sup>64</sup> WASHINGTON.—Annexations: part of Adams township to Lowell village in 1948; part of Grandview township to New Matamoras village since 1940; and parts of Marietta and Muskingum townships to Marietta city in 1946, 1947, and 1949, and in 1947, respectively. That part of Marietta city in Muskingum township had no population in 1950.</p> <p><sup>65</sup> WAYNE.—Annexations: parts of Baughman township to Orrville village in 1941 and 1947; part of Chippewa township to Marshallville village in 1948; part of Milton township to Rittman village in 1945; and parts of Wayne and Wooster townships to Wooster city in 1941 and 1946 and in 1947, respectively.</p>													

Table 6.—POPULATION OF COUNTIES BY MINOR CIVIL DIVISIONS: 1930 TO 1950—Con.

County and minor civil division	1950	1940	1930	County and minor civil division	1950	1940	1930	County and minor civil division	1950	1940	1930	
<b>Wayne County—Con.</b>				<b>Williams County—Con.</b>				<b>Wood County—Con.</b>				
East Union township	3,169	2,645	1,800	Springfield township	1,826	1,784	1,686	Plain township	5,060	4,150	4,024	
Apple Creek village	548	610	459	Stryker village	1,082	989	817	Bowling Green city (part)	4,112	3,295	3,112	
Franklin township	1,333	1,209	1,109	Superior township <sup>65</sup>	4,882	4,724	4,706	Portage township	1,585	1,020	1,017	
Green township	5,840	5,332	5,256	Montpelier village <sup>66</sup>	3,867	3,703	3,677	Jerry City village (part)	192	143	138	
Orrville village (part)	3,638	3,233	3,199	<b>Wood County</b>			59,605	51,796	50,320	Portage village (part)	304	303
Smithville village	755	617	582	Bloom township	2,535	2,562	2,504	Ross township <sup>67</sup>	2,715	6,123	6,017	
Milton township <sup>65</sup>	6,108	4,789	4,699	Bairdstown village	188	170	172	Rosford township <sup>67</sup>	3,963	3,012	---	
Rittman village <sup>65</sup>	3,810	2,770	2,785	Bloomdale village	592	575	578	Troy township	2,120	1,013	1,971	
Paint township	1,398	1,289	1,240	Clyde village	527	509	523	Luckey village <sup>67</sup>	764	---	---	
Mount Eaton village	203	200	171	Jerry City village (part)	198	189	164	Washington township	1,015	1,006	961	
Plain township	1,618	1,514	1,532	Center township	8,865	4,907	4,673	Tontogany village	368	369	367	
Salt Creek township	1,558	1,550	1,374	Bowling Green city (part)	7,893	3,895	3,673	Webster township	832	922	933	
Fredericksburg village	617	485	483	Freedom township	2,054	1,909	1,897	Weston township	1,410	1,335	1,230	
Sugar Creek township	3,102	2,706	2,569	Pemberville village <sup>67</sup>	1,099	1,038	942	Weston village	973	859	704	
Baton village	388	374	356	Grand Rapids township	1,033	1,000	942	<b>Wyandot County</b>				
Wayne township <sup>65</sup>	3,400	2,475	2,038	Grand Rapids village	687	614	589	Antrim township	1,328	1,210	1,348	
Wooster city (part) <sup>65</sup>	1,549	822	555	Henry township	3,446	3,436	3,200	Nevada village (part)	561	457	482	
Wooster township <sup>65</sup>	14,025	12,220	11,510	North Baltimore village	2,771	2,618	2,402	Crano township	1,190	1,125	1,173	
Wooster city (part) <sup>65</sup>	12,456	10,721	10,187	Jackson township	1,078	1,224	1,210	Crawford township	4,208	3,099	3,707	
<b>Williams County</b>			26,202	25,510	24,316	Hoytville village	310	311	Carey village	3,260	2,684	2,722
Brady township	1,508	1,618	1,540	Lake township	4,011	3,881	3,604	Eden township	939	1,064	1,018	
West Unity village	327	920	825	Milbury village	422	423	403	Nevada village (part)	283	284	250	
Bridgewater township	831	915	960	Walbridge village	1,159	985	905	Jackson township	605	758	711	
Bryan township <sup>65</sup>	6,365	---	---	Liberty township	1,322	1,504	1,661	Kirby village (part)	75	65	57	
Bryan city <sup>65</sup>	---	5,404	4,689	Portage village (part)	133	132	120	Marselles township	534	540	533	
Center township	1,231	1,212	1,160	Middleton township	1,867	1,775	1,739	Marselles village	156	149	148	
Florence township	1,820	1,878	1,801	Haskins village	469	447	466	Milfin township	814	821	827	
Blakeslee village	142	164	146	Milton township	1,307	1,414	1,441	Kirby village (part)	89	79	71	
Edon village	615	655	581	Custer village	265	250	277	Pitt township	860	892	895	
Jefferson township	1,059	1,108	1,121	Milton Center village	201	226	188	Harpster village	236	203	239	
Madison township	1,692	1,895	1,795	Montgomery township	3,628	3,919	3,241	Richland township	1,010	1,085	1,141	
Pioneer village	698	763	686	Bradner village	924	800	823	Wharton village	392	407	409	
Mill Creek township	925	944	882	Rising Sun village	744	615	623	Ridge township	416	440	426	
Alvordton village	395	397	217	Wayne village	761	636	606	Salem township	860	887	892	
Northwest township	888	1,004	974	Perry township	1,400	1,170	1,175	Sycamore township	1,562	1,407	1,404	
Pulaski township <sup>66</sup>	1,121	6,511	5,767	West Millgrove village	180	197	152	Sycamore village	355	810	808	
St. Joseph township	1,004	1,917	1,798	Perrysburg township	7,300	6,497	6,001	Tymochtee township	1,044	1,065	1,077	
Edgerton village	1,246	1,032	989	Perrysburg village	4,000	3,467	3,182	Upper Sandusky village	4,307	3,907	3,880	

<sup>65</sup> WAYNE.—For footnote, see preceding page.

<sup>66</sup> WILLIAMS.—Parts of Pulaski township annexed to Bryan city in 1940, 1941, and 1942; part of Pulaski township, comprising Bryan city, organized as Bryan township in 1943. Part of Superior township annexed to Montpelier village in 1947.

<sup>67</sup> WOOD.—That part of Ross township comprising Rosford village organized as Rosford township since 1940. Luckey village incorporated in 1940. Part of Freedom township annexed to Pemberville village in 1947.

Table 7.—POPULATION OF ALL INCORPORATED PLACES AND OF UNINCORPORATED PLACES OF 1,000 OR MORE: 1950 AND 1940

["Uninc." designates an unincorporated place. Figures for 1940 not available for unincorporated places or places incorporated since April 1, 1940. Asterisk (\*) denotes an incorporated place under 2,500 in an urbanized area. Specific unincorporated places inside urbanized areas not separately identified and therefore not listed in this table. For 1930 population of incorporated places, see table 6.]

City, village, or unincorporated place	County	1950	1940	City, village, or unincorporated place	County	1950	1940	City, village, or unincorporated place	County	1950	1940
Aberdeen	Brown	551	497	Bloomville	Seneca	750	750	Clay Center	Ottawa	590	-----
Ada	Hardin	3,040	2,308	Bluffton	Allen	2,423	2,077	Clayton	Montgomery	468	-----
Adamsville	Muskingum	164	176	Bolivar	Tuscarawas	776	590	Cleveland	Cuyahoga	914,808	878,336
Addyston*	Hamilton	1,661	1,010	Boston Heights	Summit	640	369	Cleveland Heights	Cuyahoga	50,141	61,992
Adelphi	Ross	352	414	Botkins	Shelby	608	502	Cleves*	Hamilton	1,981	1,871
Adena	Jefferson	1,517	1,703	Bowerston	Harrison	522	447	Clifton	(Clark	220	187
Akron	Summit	274,606	244,761	Bowersville	Greene	302	316	Clinton	(Greene	397	307
Albany	Athens	526	551	Bowling Green	Wood	12,005	7,190	Cloverdale	Summit	200	185
Alexandria	Licking	464	425	Bradford	(Darke	2,055	1,775	Clyde	Putnam	4,083	3,174
Alger	Hardin	943	811	Brady Lake*	(Miami	-----	-----	Coal Grove*	Lawrence	2,492	2,351
Alliance	Stark	20,161	22,405	Braden	Wood	924	890	Coalton	Jackson	628	623
Alvordton	Williams	335	327	Bratenahl	Portage	444	166	Coldwater	Mercer	2,217	2,010
Amanda	Fairfield	587	561	Brecksville	Cuyahoga	1,240	1,350	College Corner	(Butler	468	379
Amberley	Hamilton	885	-----	Bremen	Cuyahoga	2,664	1,900	Columbiana	(Preble	-----	-----
Amelia	Clermont	601	550	Brewster	Fairfield	1,187	1,176	Columbus	Columbiana	3,360	2,687
Amesville	Athens	260	288	Bridgeport	Stark	1,618	1,534	Columbus Grove	Franklin	375,001	306,087
Amherst	Lorain	3,542	2,898	Brilliant	Belmont	4,309	4,853	Commercial Point	Putnam	1,036	1,737
Amsterdam	Jefferson	1,048	1,177	Broadview Heights	Jefferson	2,066	1,683	Coshocton	Pickaway	238	207
Andover	Ashtabula	1,102	945	Brooklyn Heights*	Cuyahoga	2,270	1,141	Coshocton	Coshocton	11,675	11,509
Anna	Shelby	554	485	Brook Park	Cuyahoga	6,317	1,108	Covington	Miami	2,172	1,945
Ansonia	Darke	877	712	Brookside*	Cuyahoga	981	496	Craig Beach	Mahoning	560	108
Antioch	Monroe	112	145	Brookville	Cuyahoga	2,600	1,122	Crestline	Crawford	4,614	4,337
Antwerp	Paniding	1,162	1,086	Broughton	Belmont	845	975	Creston	Wayne	1,300	1,110
Apple Creek	Wayne	548	610	Bryan	Montgomery	1,908	1,653	Cridersville	Auglaize	684	581
Aquilla	Geauga	386	-----	Buchtel	Paulding	128	131	Crooksville	Perry	2,900	2,800
Arcadia	Hancock	529	481	Buckeye Lake (uninc.)	Williams	6,365	5,404	Crown City	Galla	301	364
Arcanum	Darke	1,630	1,188	Buckland	Athens	569	775	Crystal Lakes (uninc.)	Clark	1,117	-----
Archbold	Fulton	1,486	1,236	Bucyrus	Licking	1,401	-----	Cumberland	Guernsey	577	521
Arlington	Hancock	825	752	Burbank	Auglaize	274	287	Custar	Wood	203	250
Arlington Heights*	Hamilton	1,312	1,222	Burgoon	Crawford	10,327	9,727	Cuyahoga Falls	Summit	20,195	20,540
Ashland	Ashland	14,287	12,453	Burkettsville	Wayne	393	348	Cuyahoga Heights*	Cuyahoga	713	674
Ashley	Delaware	798	762	Burton	Sandusky	223	267	Cygnut	Wood	527	569
Ashtabula	Ashtabula	23,696	21,405	Burton	(Darke	211	220	Dalton	Wayne	638	774
Ashville	Pickaway	1,303	1,101	Burton	Mercer	922	761	Danville	Knox	853	790
Athalia	Lawrence	307	263	Butler	Geauga	-----	-----	Darbyville	Pickaway	203	256
Athens	Athens	11,660	7,696	Butler	Richland	833	695	Dayton	Montgomery	243,872	210,718
Attica	Seneca	858	780	Butler	Warren	152	93	Deandale-Georges Run (uninc.)	Jefferson	1,261	-----
Aurora	Portage	571	518	Buysville	Guernsey	2,236	2,418	Deer Park	Hamilton	7,241	3,510
Avalon (uninc.)	Butler	2,195	-----	Cadiz	Harrison	3,020	2,808	Deersville	Hamilton	149	118
Avon	Lorain	2,773	2,118	Cairo	Allen	505	440	Defiance	Defiance	11,265	9,744
Avon Lake	Lorain	4,342	2,274	Caldwell	Noble	1,767	1,705	De Graff	Logan	972	706
Bainbridge	Ross	964	913	Caledonia	Marion	655	629	Delaware	Delaware	11,804	8,944
Bairdstown	Wood	188	176	California Hollow (uninc.)	Columbiana	1,594	-----	Dellroy	Carroll	358	335
Baltic	Tuscarawas	493	492	Cambridge	Guernsey	14,730	15,044	Delphos	(Van Wert	6,220	5,740
Baltimore	Fairfield	1,843	835	Camden	Preble	1,084	901	Delta	Fulton	2,120	1,773
Barberton	Summit	27,820	24,028	Campbell	Mahoning	12,882	13,785	Donnison	Tuscarawas	4,432	4,413
Barnesville	Belmont	4,665	5,002	Canal Fulton	Stark	1,258	1,115	Deshler	Henry	1,623	1,570
Barnhill	Tuscarawas	392	394	Canal Winchester	(Fairfield	1,104	1,046	Dexter City	Noble	170	101
Batavia	Clermont	1,445	1,320	Canfield	Franklin	-----	-----	Dillonvale	Jefferson	1,407	1,652
Batesville	Noble	149	194	Canton	Mahoning	1,465	1,141	Donnellsville	Clark	285	254
Bay	Cuyahoga	6,917	3,356	Canton	Stark	116,912	108,401	Dover	Tuscarawas	0,862	0,691
Beach City	Stark	940	812	Cardington	Morrow	1,465	1,304	Doylestown	Wayne	1,358	1,269
Beachwood	Cuyahoga	1,073	372	Carey	Wyandot	3,280	2,984	Dresden	Muskingum	1,310	1,350
Bealsville	Monroe	410	450	Carroll	Fairfield	416	337	Dublin	Franklin	280	237
Beaver	Pike	285	305	Carrollton	Carroll	2,658	2,548	Dunkirk	Hardin	972	922
Beaverdam 1	Allen	450	377	Casstown	Miami	365	306	Dupont	Putnam	225	217
Bedford	Cuyahoga	9,105	7,390	Castalia	Erie	736	-----	East Alliance (uninc.)	Mahoning	1,474	-----
Bellair	Belmont	12,573	13,799	Castine	Darke	146	124	East Ashtabula (uninc.)	Ashtabula	2,300	-----
Bellbrook	Greene	425	410	Catawba	Clark	313	279	East Canton	Stark	1,001	919
Belle Center	Logan	889	835	Cecil	Paulding	266	266	East Chillicothe (uninc.)	Ross	2,138	-----
Bellefontaine	Logan	10,232	9,808	Cedarville	Greene	1,292	1,034	East Cleveland	Cuyahoga	40,047	39,495
Belle Valley	Noble	458	617	Celina	Mercer	5,703	4,841	Eastlake	Lake	7,480	-----
Bellevue	(Huron	6,906	6,127	Centerburg	Knox	887	779	East Liverpool	Columbiana	24,217	23,555
Bellville	Sandusky	1,356	1,199	Centerville	Galla	142	113	East Palestine	Columbiana	5,105	5,123
Belmont	Belmont	638	697	Centerville	Montgomery	827	561	East Sparta	Stark	811	600
Belmore	Putnam	216	238	Chagrin Falls	Cuyahoga	3,085	2,505	Eaton	Preble	4,242	3,552
Beloit	Mahoning	778	708	Chambersburg	Galla	225	202	Edgerton	Williams	1,246	1,082
Belpre	Washington	2,451	1,717	Chardon	Geauga	2,478	2,001	Edison	Morrow	471	410
Bentleyville	Cuyahoga	152	117	Chatfield	Crawford	204	216	Edon	Williams	645	635
Benton Ridge	Hancock	337	304	Chauncey	Athens	1,016	1,234	Eldorado	Preble	364	311
Berea	Cuyahoga	12,051	6,025	Cherry Fork	Adams	197	219	Elgin	(Van Wert	126	116
Borgholz	Jefferson	1,035	1,122	Chesapeake*	Lawrence	1,285	1,068	Elida	Allen	607	551
Berkey	Lucas	239	245	Chesterhill 1	Morgan	426	442	Elmore	Ottawa	1,215	1,103
Berlin Heights	Erie	613	552	Chesterhill 2	Morrow	208	188				
Bethel	Clermont	1,922	1,604	Cheviot	Hamilton	9,944	9,043				
Bethesda	Belmont	1,158	1,127	Chickasaw	Mercer	160	141				
Bettsville	Seneca	687	692	Chillicothe	Ross	20,133	20,129				
Beverly	Washington	723	671	Chippewa-on-the-Lake	Medina	107	42				
Bexley	Franklin	12,378	8,705	Christiansburg	Champaign	666	536				
Blakeslee	Williams	142	164	Cincinnati	Hamilton	503,998	455,610				
Blanchester	Clinton	2,109	1,785	Circleville	Pickaway	8,723	7,982				
Bloomdale	Wood	592	575	Clarinton	Monroe	478	490				
Bloomfield	Jefferson	324	339	Clarksburg	Ross	391	390				
Bloomington	Fayette	623	567	Clarksburg	Clinton	510	30				

See footnotes at end of table.

NUMBER OF INHABITANTS

Table 7.—POPULATION OF ALL INCORPORATED PLACES AND OF UNINCORPORATED PLACES OF 1,000 OR MORE: 1950 AND 1940—Con.

City, village, or unincorporated place	County	1950	1940	City, village, or unincorporated place	County	1950	1940	City, village, or unincorporated place	County	1950	1940
Elmwood Place	Hamilton	4,113	4,248	Hanford*	Franklin	922	228	Leavittsburg (uninc.)	Trumbull	2,533	-----
Elyria	Lorain	30,307	25,120	Hanging Rock	Lawrence	465	481	Lebanon	Warren	4,618	3,890
Empire	Jefferson	610	618	Hanover	Licking	308	325	Leesburg	Highland	841	839
Englewood	Montgomery	678	531	Hanoverton	Columbiana	344	292	Leesville	Carroll	297	212
Enon	Clark	462	281	Harbor View*	Lucas	392	361	Leontia	Columbiana	2,565	2,250
Euclid	Cuyahoga	41,396	17,866	Harpster	Wyandot	236	203	Leipsic	Putnam	1,706	1,525
Fairborn	Greene	7,847	-----	Harrisburg	Franklin	344	204	Leroy	Medina	320	254
Fairport	Lake	4,519	4,528	Harrison	Pickaway	-----	-----	Lewisburg	Preble	1,250	1,126
Fairview	Belmont	192	206	Harrisville	Hamilton	1,043	1,656	Lewisville	Monroe	217	252
	Guernsey	-----	-----		Harrison	420	442	Lexington	Richland	739	713
Fairview Park	Cuyahoga	9,311	4,700	Harrod	Allen	482	422	Liberty Center	Henry	816	787
Farmersville	Montgomery	5,377	464	Hartford	Licking	356	353	Lima	Allen	50,246	44,711
Payette	Fulton	1,003	912	Harveysburg	Warren	477	354	Limaville	Stark	209	209
Payetteville	Brown	401	304	Haskins	Wood	469	447	Lincoln-Cool Ridge Heights (uninc.)	Richland	2,722	-----
Felicity	Clermont	716	641	Haviland	Paulding	235	210				
Findlay	Hancock	23,845	20,228	Hayesville	Ashland	381	363	Lincoln Heights	Hamilton	5,531	-----
Fletcher	Miami	515	436	Hebron	Licking	804	723	Lindsay	Sandusky	512	451
Florida	Henry	227	216	Helena	Sandusky	314	268	Linndale*	Cuyahoga	860	445
Flushing	Belmont	1,168	1,217	Hemlock	Perry	253	353	Lisbon	Columbiana	3,293	3,379
Forest	Hardin	1,114	1,083	Hicksville	DeWane	2,620	2,649	Litopolis	Fairfield	350	288
Fort Jennings	Putnam	330	326	Higginsport	Brown	385	373	Lockbourne	Franklin	376	372
Fort Loramie	Shelby	508	507	Highland	Highland	280	262	Lockington	Shelby	245	102
Fort Recovery	Mercer	1,231	1,123	Highland Heights	Cuyahoga	762	356	Lockland	Hamilton	5,736	5,601
Fostoria	Hancock	14,351	13,453	Hilliard	Franklin	610	583	Lodi	Medina	1,523	1,304
	Seneca	-----	-----	Hills and Dales	Stark	125	98	Logan	Hocking	5,972	6,177
Frankfort	Ross	860	839	Hillsboro	Highland	5,123	4,713	London	Madison	5,222	4,697
Franklin	Warren	5,388	4,111	Hiram	Portage	986	839	Lorain	Lorain	51,202	44,125
Frazesburg	Muskingum	689	640	Holgate	Henry	1,092	1,050	Lore City	Guernsey	405	606
Fredericksburg	Wayne	517	485	Holland	Lucas	714	607	Loudonville	Ashland	2,523	2,334
Fredericktown	Knox	1,467	1,297	Hollansburg	Darke	295	280	Louisville	Stark	3,801	3,370
Freeport	Harrison	566	562	Holloway	Belmont	654	733				
Fremont	Sandusky	16,537	14,710	Holmesville	Holmes	392	375	Loveland	Clermont	-----	-----
Fulton	Morrow	269	-----	Homeville (uninc.)	Erie	2,353	-----		Hamilton	2,140	1,904
Gahama	Franklin	590	425	Hopedale	Harrison	888	901	Lowell	Washington	638	528
Galena	Delaware	424	355	Hoytville	Wood	340	361	Lowellville*	Mahoning	2,227	2,359
Galion	Crawford	9,952	8,685	Hubbard	Trumbull	4,580	4,189	Lower Salem	Washington	126	135
Gallipolis	Gallia	7,871	7,832	Hudson	Summit	1,538	1,417	Lucas	Richland	673	484
Gambier	Knox	1,037	470	Hunting Valley	Cuyahoga	477	374	Luckey	Wood	764	-----
Gann	Knox	177	187	Huntsville	Genaga	408	353	Ludlow Falls	Miami	977	212
Garfield Heights	Cuyahoga	21,662	16,989	Huron	Logan	408	353	Lynchburg	Highland	272	833
Garrettsville	Portage	1,504	1,204	Independence	Erie	2,515	1,827	Lyndhurst	Cuyahoga	7,359	2,301
Gates Mills	Cuyahoga	1,056	906	Indian Hill	Cuyahoga	3,105	1,815	Lyons	Fulton	511	464
Genova	Ashtabula	4,718	4,171	Irondale	Hamilton	2,090	-----	McArthur	Vinton	1,466	1,288
Genova-on-the-Lake	Ashabula	388	172	Ironton	Jefferson	775	-----	McClure	Henry	503	467
Genoa	Ottawa	1,723	1,455	Ithaca	Lawrence	10,333	15,851	McComb	Hancock	1,026	970
Georgetown	Brown	2,200	1,848	Jackson	Darke	140	142	McCormalsville	Morgan	1,941	1,895
Germanstown	Montgomery	2,478	2,095	Jacksonburgh	Jackson	6,594	6,295	McDonald*	Trumbull	1,858	1,529
Gettysburg	Darke	451	440	Jackson Center	Butler	114	67	McGuffey	Hardin	630	618
Gibsonburg	Sandusky	2,281	2,100	Jacksonville	Shelby	698	506	Macksburg	Washington	272	283
Gilboa	Putnam	181	209	Jamestown	Athens	657	812	Madeira	Hamilton	2,089	1,384
Girard	Trumbull	10,113	9,805	Jefferson	Greene	1,345	1,079	Madison	Lake	1,127	979
Glandorf	Putnam	479	483	Jefferson	Ashtabula	1,844	1,070	Magnetic Springs	Union	321	246
Glendale*	Hamilton	2,402	2,359	Jeffersonville	Madison	1,047	1,390	Magnolia	Carroll	901	819
Glenford	Perry	180	231	Jenera	Payette	865	785	Maineville	Stark	312	278
Glenmont	Perry	242	281	Jeromesville	Hancock	816	262		Warren	-----	-----
Glenwillow	Cuyahoga	257	218	Jerry City	Ashland	613	474	Malinta	Henry	308	340
Gloria Glens Park	Medina	98	6	Jerusalem	Wood	360	335	Malta	Morgan	968	938
Glouster	Athens	2,327	2,847	Jewett	Monroe	175	189	Malvern	Carroll	1,277	1,177
Gnadenhutten	Tuscarawas	895	876	Johnstown	Harrison	1,019	1,031	Manschester	Adams	2,281	2,163
Golf Manor	Hamilton	3,603	-----	Junction City	Licking	1,220	1,064	Mansfield	Richland	43,564	37,154
Gordon	Darke	197	178	Kalida	Perry	805	813				
Grafton	Lorain	1,194	971	Kelley Island	Putnam	533	521	Mantra	Portage	1,050	870
Grand Rapids	Wood	657	614	Kent	Erie	324	504	Maple Heights	Cuyahoga	15,686	6,728
Grand River	Lake	448	305	Kenton	Portage	12,418	8,581	Marble Cliff*	Franklin	437	331
Grandview Heights	Franklin	7,659	6,900	Ketlersville	Hardin	8,475	7,593	Marblehead	Ottawa	867	915
					Shelby	172	131	Marengo	Morrow	275	275
Granville	Licking	2,653	1,502	Killbuck	Holmes	767	716	Marlinton	Hamilton	3,514	-----
Gratlot	Licking	187	-----	Kimbolton	Guernsey	228	214	Marietta	Washington	16,006	14,543
Gratis	Muskingum	-----	-----	Kingston	Ross	958	864	Marion	Marion	33,817	30,817
Graysville	Preble	675	435	Kirby	Wyandot	164	137	Massilles	Wyandot	156	149
	Monroe	138	170	Kirkersville	Licking	299	264	Marshallville	Wayne	458	373
Green Camp	Marion	388	327	Kirtland Hills	Lake	235	237	Martinsburg	Knox	264	215
Greenfield	Highland	4,862	4,228	Lafayette	Allen	444	411	Martins Ferry	Belmont	13,220	14,720
Greenhills	Hamilton	3,005	2,677	Lagrange	Lorain	712	536	Martinsville	Clinton	309	409
Green Springs	Sandusky	1,082	930	Lakeline*	Lake	183	77	Marysville	Union	4,256	4,037
	Seneca	-----	-----	Lakomora*	Summit	2,463	1,832	Mason	Warren	1,196	902
Greenville	Darke	8,850	7,745	Lakeside (uninc.)	Ottawa	1,634	-----	Massillon	Stark	29,594	26,644
Greenwich	Huron	1,204	996	Lakewood	Logan	966	726	Masury (uninc.)	Trumbull	2,151	-----
Grove City	Franklin	2,339	1,787	Lakewood	Ashtabula	3,432	-----	Maumee	Lucas	5,548	4,683
Groveport	Franklin	1,165	1,052	Lancaster	Cuyahoga	68,071	60,160	Mayfield (uninc.)	Butler	1,926	-----
Grover Hill	Paulding	463	478		Fairfield	24,180	21,940	Mayfield	Cuyahoga	805	448
Halls Corners	Trumbull	254	-----	La Rue	Marion	793	714	Mayfield Heights	Cuyahoga	5,807	2,096
Hamden	Hamilton	951	924	Latty	Paulding	272	293	Mechanicsburg	Champaign	1,920	1,653
Hammersville	Brown	380	349	Laura	Miami	380	317	Medina	Medina	5,097	4,359
Hamilton	Butler	57,951	50,592	Laurelville	Hocking	482	491	Melrose	Paulding	237	249
Hamler	Henry	490	475	Lawrenceville	Clark	191	191	Mendon	Mercer	614	547

See footnotes at end of table.



Table 7.—POPULATION OF ALL INCORPORATED PLACES AND OF UNINCORPORATED PLACES OF 1,000 OR MORE: 1950 AND 1940—Con.

City, village, or unincorporated place	County	1950	1940	City, village, or unincorporated place	County	1950	1940	City, village, or unincorporated place	County	1950	1940
Mentor	Lake	2,383	1,827	New Matamoras	Washington	781	793	Pitsburg 11	Darko	350	305
Mentor-on-the-Lake	Lake	1,413	538	New Miami*	Butler	1,860	1,443	Plain City	Madison	1,715	1,385
Metamora	Fulton	532	490	New Middletown	Mahoning	264	227	Plainfield	Union	130	130
Meyers Lake*	Stark	301	255	New Paris	Poble	1,046	989	Pleasant City	Coshocton	511	503
Miamisburg	Montgomery	6,323	5,544	New Philadelphia	Tuscarawas	12,948	12,323	Pleasant Hill	Guernsey	940	738
Middleburg Heights 1	Cuyahoga	2,299	1,225	New Richmond	Clermont	1,960	1,767	Pleasant Plain	Miami	164	139
Middlefield	Geauga	1,141	932	New Riegel	Seneca	317	264	Pleasantville	Fairfield	618	572
Middlepoint	Van Wert	583	586	New Rome	Franklin	75	---	Plymouth	Huron	1,510	1,403
Middleport	Meigs	3,446	3,356	New Straitsville	Perry	1,122	1,473		Richland		
Middletown	Butler	33,695	31,220	Newtown Falls	Trumbull	4,451	3,120				
Midland	Clinton	328	285					Poland*	Mahoning	1,652	1,240
Midvale	Tuscarawas	632	670	Newtownsville	Clermont	182	166	Polk	Ashland	332	275
Midway	Madison	276	278	New Vienna	Hamilton	1,462	1,146	Pomeroy	Meigs	3,656	3,581
Miffin	Ashland	186	161	New Washington	Clinton	807	752	Portage	Wood	437	408
Milan	Erie	846	719	New Waterford	Columbiana	610	547	Port Clinton	Ottawa	5,541	4,505
								Port Jefferson	Shelby	409	360
Milford	Clermont	2,448	2,139	New Weston	Darke	136	169	Portsmouth	Scioto	30,798	40,496
Milford Center	Union	753	685	Ney	DeBance	301	299	Port Washington	Tuscarawas	514	493
Milbury	Wood	482	428	Niles	Trumbull	16,773	16,273	Port William	Clinton	522	269
Milledgeville	Fayette	208	178	North Baltimore	Wood	2,771	2,616	Potsdam 12	Miami	241	229
				North Bend*	Hamilton	711	679				
Miller City	Putnam	144	174					Powell	Delaware	324	---
Millersburg	Holmes	2,368	2,239	North Canton	Stark	4,032	2,988	Powhatan Point	Belmont	2,135	2,054
Millersport	Fairfield	605	460	North College Hill	Hamilton	7,921	5,231	Proctorville	Lawrence	737	731
Millville	Butler	458	335	North Fairfield	Huron	498	406	Prospect	Marion	1,031	916
Milton 13	Miami	2,101	1,439	Northfield	Summit	780	575	Put-in-Bay 13	Ottawa	101	292
Milton Center	Wood	201	226	North Hampton	Clark	424	383				
								Quaker City	Guernsey	655	634
Miltonsburg	Monroe	100	86	North Kingsville	Ashtabula	1,271	834	Quincy	Logan	616	536
Mineral City	Tuscarawas	831	820	North Lewisburg	Champaign	854	720	Racine	Meigs	536	490
Minerva	Carroll	3,280	2,937	North Olmsted	Cuyahoga	6,604	3,487	Rarden	Scioto	251	306
Minerva Park	Stark	---	---	North Perry	Lake	470	818	Ravenna	Portago	9,867	8,538
	Franklin	232	---	North Randall*	Cuyahoga	178	92				
								Rawson	Hancock	407	441
Mingo Junction	Jefferson	4,464	5,192	North Robinson	Crawford	252	195	Rayland	Jefferson	726	681
Minster	Auglaize	1,728	1,604	North Royalton	Cuyahoga	3,939	2,559	Reading	Hamilton	7,836	6,079
Mogadore*	Portago	1,818	1,616	North Star	Darke	166	---	Rendville	Perry	301	387
Monroe	Summit	---	---	North Zanesville (uninc.)	Muskingum	1,544	---	Republic	Seneca	615	546
	Butler	360	307					Reynoldsburg	Franklin	724	662
Monroeville	Huron	1,275	1,173	Norwalk	Huron	9,775	8,211	Richmond	Jefferson	579	458
Montezuma	Mercer	299	232	Norwich	Muskingum	197	177	Richmond Heights	Cuyahoga	891	507
Montgomery*	Hamilton	579	461	Norwood	Hamilton	35,001	34,010	Richwood	Union	1,866	1,628
Montpelier	Williams	3,867	3,703	Oak Harbor	Ottawa	2,370	1,925	Ridgeway	Hardin	384	385
Moreland Hills	Cuyahoga	1,040	561	Oak Hill	Jackson	1,615	1,610		Logan	---	---
								Rio Grande	Galla	388	204
Morrat	Marion	461	398	Oakwood city	Montgomery	9,691	7,652	Ripley	Brown	1,792	1,623
Morristown	Belmont	404	410	Oakwood village	Paulding	542	460	Rising Sun	Wood	744	645
Morrow	Warren	1,137	840	Oberlin	Lorain	7,062	4,305	Rittman	Wayno	3,810	2,770
Moscow	Clermont	336	309	Obetz	Franklin	1,049	771				
Mount Blanchard	Hancock	444	442	Octa	Fayette	87	67	Riverlea*	Franklin	324	92
								Riversdale*	Montgomery	370	227
Mount Cory	Hancock	302	273	Ohio City	Van Wert	861	870	Rochester	Lorain	178	192
Mount Eaton	Wayne	203	200	Olmsted Falls*	Cuyahoga	1,137	754	Rock Creek	Ashtabula	604	492
Mount Gilead	Morrow	2,361	2,008	Oneida (uninc.)	Butler	2,248	---	Rockford	Mercer	1,112	1,066
Mount Healthy	Hamilton	5,633	3,997	Orange	Cuyahoga	897	492				
Mount Orab	Brown	758	589	Orangeville	Trumbull	367	265				
								Rocky Ridge	Ottawa	358	275
Mount Pleasant	Jefferson	760	717	Orrville	Wayne	5,153	4,484	Rocky River	Cuyahoga	11,237	8,291
Mount Sterling	Madison	1,172	1,115	Orwell	Ashtabula	2,759	579	Rogers	Columbiana	297	300
Mount Vernon	Knox	12,185	10,122	Osgood	Darke	194	179	Rome	Adams	151	169
Mount Victory	Hardin	609	645	Ostrander	Delaware	408	411	Roscoe	Coshocton	720	660
Mowrystown	Highland	394	427	Ottawa	Putnam	2,962	2,342				
								Roseland-Steel Mill (uninc.)	Richland	4,200	---
Munroe Falls	Summit	938	511	Ottawa Hills*	Lucas	2,333	1,079	Roseville	Muskingum	1,808	1,320
Murray City	Hocking	752	1,009	Ottoville	Putnam	543	467	Rossburg	Butler	203	204
Mutual	Champaign	178	120	Otway	Scioto	220	235	Rossford	Wood	3,063	3,912
Napoleon	Henry	5,336	4,825	Owensville	Clermont	419	334				
Nashville	Holmes	284	200	Oxford	Butler	6,944	2,756	Roswell	Tuscarawas	207	283
								Rushsylvania	Logan	503	560
Navarre	Stark	1,763	1,703	Painesville	Lake	14,432	12,235	Rushville	Fairfield	252	228
Neffs (uninc.)	Belmont	1,024	---	Palestine	Darke	207	200	Russells Point 14	Logan	909	554
Nellie	Coshocton	165	121	Parkora	Putnam	717	690	Russellville	Brown	438	452
Nelsonville	A thens	4,845	5,393	Parkview*	Cuyahoga	661	208				
Nevada	Wyandot	324	741	Parma	Cuyahoga	28,897	16,365				
								Rutland	Meigs	554	562
Neville	Clermont	127	127	Parma Heights	Cuyahoga	3,991	1,330	Sabina	Clinton	1,696	1,625
New Albany	Franklin	268	221	Parral	Tuscarawas	199	205	St. Bernard	Hamilton	7,066	7,387
New Alexandria	Jefferson	383	323	Pataskala	Licking	628	824	St. Clairsville	Belmont	3,040	2,797
Newark	Licking	34,275	31,487	Patterson	Hardin	189	198	St. Henry	Mercer	715	656
New Athens	Harrison	509	503	Paulding	Paulding	2,362	2,044				
								St. Louisville	Licking	336	298
New Bavaria	Henry	---	---	Payne	Paulding	1,062	1,003	St. Martin	Brown	120	130
New Bloomington	Marion	288	187	Peebles	Adams	1,498	1,356	St. Marys	Auglaize	6,208	5,532
New Boston	Scioto	4,754	6,024	Pemborville	Wood	1,099	1,036	St. Paris	Champaign	1,422	1,308
New Bremen	Auglaize	1,546	1,484	Penfield Junction (uninc.)	Lorain	1,830	---	Salem	Columbiana	12,754	12,801
Newburgh Heights	Cuyahoga	3,689	3,830					Salesville	Guernsey	187	213
								Salineville	Columbiana	2,018	2,018
New Carlisle	Clark	1,640	1,237	Peninsula	Summit	636	573	Sandusky	Erie	29,375	24,874
Newcomerstown	Tuscarawas	4,514	4,564	Pepper Pike	Cuyahoga	874	423	Sarahsville	Noble	170	193
New Concord	Muskingum	1,797	1,067	Perry	Lake	665	645	Sardinia	Brown	699	615
				Perrysburg	Wood	4,006	3,457				
New Holland	Fayette	799	777	Perrysville	Ashland	674	728	Savannah	Ashland	407	358
	Pickaway	---	---					Scio	Harrison	1,432	1,181
New Knoxville	Auglaize	662	557	Phillipsburg	Montgomery	609	564	Scott	Franklin	347	359
New Lebanon	Montgomery	606	534	Pickerington	Fairfield	433	804				
New Lexington	Perry	4,233	4,049	Pike	Pike	696	736				
New London	Huron	2,023	1,656	Pioneer	Williams	768	762				
New Madison	Darke	757	616	Piqua	Miami	17,447	16,049				

See footnotes at end of table.

NUMBER OF INHABITANTS

Table 7.—POPULATION OF ALL INCORPORATED PLACES AND OF UNINCORPORATED PLACES OF 1,000 OR MORE: 1950 AND 1940—Con.

City, village, or unincorporated place	County	1950	1940	City, village, or unincorporated place	County	1950	1940	City, village, or unincorporated place	County	1950	1940
Sebring	Mahoning	4,045	3,002	Tarleton	Pickaway	371	274	Waynesburg	Stark	1,268	1,223
Seneca	Guernsey	586	802	Taylorville	Muskingum	881	884	Waynesfield	Auglaize	793	502
Seven Hills	Cuyahoga	1,350	555	Terrace Park	Hamilton	1,265	858	Waynesville	Warren	1,016	833
Seven Mile	Butler	509	549	The Plains-Hocking (uninc.)	Athens	1,004	-----	Wellington	Lorain	2,092	2,520
Seville	Medina	963	850	Thornville	Perry	432	411	Wellston	Jackson	5,691	5,537
Shadyside	Belmont	4,433	4,048	Thurston	Fairfield	454	424	Wellsville	Columbiana	7,854	7,672
Shaker Heights	Cuyahoga	28,222	23,393	Tiffin	Seneca	18,952	16,102	West Alexandria	Preble	1,183	903
Shanousville	Tuscarawas	460	453	Tiltonville <sup>13</sup>	Jefferson	2,202	2,300	West Ausdale (uninc.)	Richland	1,284	-----
Sharon (uninc.)	Trumbull	2,881	-----	Timberlake*	Lake	236	-----	West Carrollton	Montgomery	2,870	2,176
Sharonville*	Hamilton	1,318	1,157	Tipp City <sup>16</sup>	Miami	3,304	2,870	West Elkton	Preble	297	223
Shawnee	Perry	1,145	1,475	Tiro	Crawford	335	315	Westerville	Franklin	4,112	3,146
Shawnee Hills	Delaware	438	-----	Toledo	Lucas	303,616	282,349	West Farmington	Trumbull	570	483
Sheffield	Lorain	1,147	733	Tontogany	Wood	318	309	West Lafayette	Coshocton	1,346	1,152
Sheffield Lake	Lorain	1,099	1,099	Toronto	Jefferson	7,253	7,426	Westlake <sup>19</sup>	Cuyahoga	4,012	3,200
Shelby	Richland	7,971	6,643	Tremont City	Clark	396	406	West Leipsic	Putnam	304	326
Sherrodsville	Carroll	426	333	Trenton	Butler	987	777	West Liberty	Logan	1,397	1,228
Sherwood	DeFrance	570	554	Trimble	Athens	566	686	West Manchester	Preble	469	395
Shiloh	Richland	655	519	Trotwood	Montgomery	1,066	770	West Mansfield	Logan	766	739
Shreve	Wayne	1,287	1,113	Troy	Miami	10,661	9,697	West Millgrove	Wood	180	107
Sidney	Shelby	11,491	9,790	Tuscarawas	Tuscarawas	700	663	Weston	Wood	973	859
Silver Lake*	Summit	1,040	642	Uhrichsville	Tuscarawas	6,614	6,435	West Portsmouth (uninc.)	Scioto	2,613	-----
Silverton	Hamilton	4,827	2,907	Union	Montgomery	370	280	West Rushville	Fairfield	152	149
Sinking Spring	Highland	187	223	Union City <sup>17</sup>	Darke	1,622	1,497	West Salem	Wayne	860	700
Smithfield	Jefferson	1,255	1,169	Uniontown	Muskingum	232	240	West Union	Adams	1,598	1,334
Smithville	Wayne	755	617	Unionville Center	Union	237	233	West Unity	Williams	827	920
Solon	Cuyahoga	2,570	1,508	Unionopolis	Auglaize	271	220	West View <sup>20</sup>	Cuyahoga	625	407
Somers	Perry	1,383	1,352	University Heights	Cuyahoga	11,506	5,981	Westwood (uninc.)	Allen	2,296	-----
Somerville	Butler	383	359	Upper Arlington	Franklin	9,024	5,370	Wharton	Wyandot	392	407
South Amherst	Lorain	1,020	847	Upper Sandusky	Wyandot	4,307	3,907	Wheelersburg (uninc.)	Scioto	1,013	-----
South Bloomfield	Pickaway	250	238	Urbana	Champaign	9,335	8,335	Whitehall	Franklin	4,877	-----
South Charleston	Clark	1,452	1,198	Urbancrest	Franklin	823	823	Whitehouse	Lucas	849	713
South Euclid	Cuyahoga	15,432	6,146	Utica	Licking	1,510	1,376	Wickliffe	Lake	5,002	3,155
South Lebanon	Warren	1,291	756	Valley View	Cuyahoga	998	753	Wilkesville	Vinton	203	245
South Mount Vernon (uninc.)	Knox	1,322	-----	Valley View*	Franklin	611	-----	Willard	Huron	4,744	4,261
South Point	Lawrence	804	605	Van Buren	Hancock	308	307	Williamsburg	Clermont	1,490	1,194
South Russell	Geauga	349	231	Vandalia	Montgomery	927	378	Williamsport	Pickaway	631	606
South Salem	Ross	206	185	Vanlue	Hancock	365	355	Willoughby	Lake	5,602	4,394
South Solon	Madison	414	376	Vannert	Van Wert	10,364	9,227	Willowick	Lake	3,677	915
South Webster	Scioto	663	656	Venoda	Van Wert	170	174	Willshire	Van Wert	507	513
South Zanesville	Muskingum	1,477	1,338	Vermilion	Erie	2,214	1,616	Wilmington	Clinton	7,387	5,971
Sparta	Morrow	223	184	Vermillion-on-the-Lake	Lorain	614	-----	Wilmore	Stark	354	287
Spencer	Medina	740	591	Verona	Montgomery	426	340	Winchester	Adams	690	798
Spencerville	Allon	1,828	1,623	Versailles	Preble	1,812	1,711	Windham	Portago	3,968	316
Springboro	Warren	516	466	Vienna	Darke	424	420	Wintersville	Jefferson	1,950	-----
Springfield	Clark	78,508	70,602	Vincent (uninc.)	Clark	2,018	-----	Woodawn*	Hamilton	1,335	-----
Spring Valley	Greene	645	408	Vinton	Lorain	378	387	Woodmere	Cuyahoga	419	377
Stafford	Monroe	141	103	Wadsworth	Gallia	7,966	6,495	Woodsfield	Monroe	2,410	2,442
Steubenville	Jefferson	35,872	37,651	Waite Hill	Madina	305	289	Woodstock	Champaign	316	203
Stockport	Morgan	404	422	Wakeman	Lake	620	522	Woodville	Sandusky	1,368	1,219
Stone Creek	Tuscarawas	225	214	Walbridge*	Huron	1,152	985	Wooster	Wayne	14,005	11,543
Strasburg	Tuscarawas	1,366	1,207	Walton	Wood	356	341	Worthington*	Franklin	2,141	1,569
Stratton	Jefferson	467	570	Wapakoneta	Marion	6,797	5,225	Wren	Van Wert	278	277
Strongsville	Cuyahoga	3,504	2,216	Warren	Auglaize	49,856	42,837	Wyoming	Hamilton	5,582	4,466
Struthers	Mahoning	11,941	11,739	Warrensville Heights	Trumbull	49,856	42,837	Xenia	Greene	12,877	10,633
Stryker	Williams	1,026	929	Warsaw	Huron	620	522	Yankee Lake	Trumbull	63	-----
Sugar Creek	Tuscarawas	889	836	Washington	Wood	1,152	985	Yellow Springs	Greene	2,896	1,640
Sugar Grove	Fairfield	434	429	Washington <sup>18</sup>	Coshocton	484	455	Yorkshire	Darke	142	134
Summerfield	Noble	368	372	Washingtonville	Guernsey	322	207	Yorkville	Belmont	1,854	1,061
Summitville	Columbiana	150	-----	Waterville	Trayotte	10,560	9,402	Youngstown	Jefferson	168,330	107,720
Sunbury	Delaware	936	846	Waterson	Columbiana	848	836	Zaleski	Trumbull	168,330	107,720
Swanton	Fulton	1,740	1,594	Waverly	Mahoning	1,110	961	Zanesfield	Vinton	388	374
Sycamore	Wyandot	935	816	Wayne	Lucas	3,494	3,016	Zanesville	Logan	288	277
Sylvania*	Lucas	2,433	2,169	Washingtonville	Fulton	1,679	1,757	Zoar	Muskingum	40,517	37,500
Syracuse	Meigs	700	676	Washingtonville	Pike	761	626	Zoar	Tuscarawas	200	208
Talmadge	Summit	5,821	3,452	Washingtonville	Wood	761	626				

1 Beaverdam returned in 1940 as Beaver Dam.  
 2 Chesterhill returned in 1940 as Chester Hill.  
 3 Fairview Park changed from Fairview in 1948.  
 4 Grand River changed in 1947 from Richmond.  
 5 Population of West Harrison, Dearborn County, Ind.: 308 in 1950, 311 in 1940, 279 in 1930.  
 6 Jefferson returned in 1940 as West Jefferson.  
 7 Jeromesville returned in 1940 as Jeromeville.  
 8 Kettlersville returned in 1940 as Kettleville.  
 9 Middleburg Heights returned in 1940 as Middleburgh Heights.  
 10 Milton returned in 1940 as West Milton.  
 11 Pittsburg returned in 1940 as Pittsburg.  
 12 Potsdam returned in 1940 as New Lebanon.  
 13 Put-in-Bay returned in 1940 as Put-in-Bay.  
 14 Russells Point returned in 1940 as Russell Point.  
 15 Tiltonville returned in 1940 as Tiltonville.  
 16 Tipp City returned in 1940 as Tippecanoe City.  
 17 Population of Union City, Randolph County, Ind.: 3,572 in 1950, 3,535 in 1940, 3,084 in 1930.  
 18 Washington returned in 1940 as Washington Court House.  
 19 Westlake returned in 1940 as Dover.  
 20 West View returned in 1940 as Westview.

Table 8.—POPULATION OF INCORPORATED PLACES OF 5,000 OR MORE, BY WARDS: 1950

[Other incorporated places of more than 5,000 (Bedford, Berea, Bexley, Bryan, Cleveland Heights, Fairborn, Grandview Heights, Maple Heights, Oakwood, Shaker Heights, South Euclid, University Heights, and Upper Arlington cities; and Bay, Brooklyn, Celina, Deer Park, Eastlake, Fairview Park, Franklin, Hillsboro, Lincoln Heights, Lyndhurst, Mayfield Heights, Medina, Mount Healthy, North Olmsted, Oberlin, Orrville, Oxford, Port Clinton, Tallmadge, Wickliffe, Willoughby, and Wyoming villages) have no wards]

City or village and ward	Population	City or village and ward	Population	City or village and ward	Population	City or village and ward	Population
<b>Akron city</b> .....	<b>274,605</b>	<b>Canton city</b> .....	<b>116,912</b>	<b>Cleveland city—Con.</b>		<b>East Cleveland city</b> .....	<b>40,847</b>
Ward 1.....	30,031	Ward 1.....	8,255	Ward 28.....	24,605	Ward 1.....	13,768
Ward 2.....	26,060	Ward 2.....	14,647	Ward 29.....	25,841	Ward 2.....	13,880
Ward 3.....	29,452	Ward 3.....	11,787	Ward 30.....	35,704	Ward 3.....	12,390
Ward 4.....	31,587	Ward 4.....	15,345	Ward 31.....	21,104	<b>East Liverpool city</b> .....	<b>24,217</b>
Ward 5.....	28,036	Ward 5.....	14,965	Ward 32.....	29,823	Ward 1.....	5,720
Ward 6.....	27,905	Ward 6.....	9,824	Ward 33.....	40,518	Ward 2.....	7,115
Ward 7.....	25,320	Ward 7.....	6,075	<b>Columbus city</b> .....	<b>375,901</b>	Ward 3.....	4,826
Ward 8.....	22,484	Ward 8.....	6,402	Ward 1.....	21,001	Ward 4.....	6,547
Ward 9.....	23,451	Ward 9.....	8,638	Ward 2.....	17,713	<b>East Palestine city</b> .....	<b>5,195</b>
Ward 10.....	29,079	Ward 10.....	14,368	Ward 3.....	16,149	Ward 1.....	1,181
<b>Alliance city</b> .....	<b>26,161</b>	Ward 11.....	7,206	Ward 4.....	16,850	Ward 2.....	1,372
Ward 1.....	4,822	<b>Cheviot city</b> .....	<b>9,944</b>	Ward 5.....	22,323	Ward 3.....	1,350
Ward 2.....	3,138	Ward 1.....	2,793	Ward 6.....	10,866	Ward 4.....	1,283
Ward 3.....	5,079	Ward 2.....	2,504	Ward 7.....	12,704	<b>Elyria city</b> .....	<b>30,307</b>
Ward 4.....	12,222	Ward 3.....	2,030	Ward 8.....	23,601	Ward 1.....	5,001
<b>Ashland city</b> .....	<b>14,287</b>	Ward 4.....	2,617	Ward 9.....	20,699	Ward 2.....	4,709
Ward 1.....	3,609	<b>Chillicothe city</b> .....	<b>20,133</b>	Ward 10.....	23,280	Ward 3.....	4,456
Ward 2.....	4,288	Ward 1.....	6,845	Ward 11.....	21,804	Ward 4.....	5,827
Ward 3.....	2,420	Ward 2.....	4,754	Ward 12.....	10,134	Ward 5.....	5,497
Ward 4.....	3,880	Ward 3.....	4,058	Ward 13.....	18,609	Ward 6.....	4,427
<b>Ashtabula city</b> .....	<b>23,696</b>	Ward 4.....	4,476	Ward 14.....	17,912	<b>Euclid city</b> .....	<b>41,396</b>
Ward 1.....	6,067	<b>Cincinnati city</b> .....	<b>503,998</b>	Ward 15.....	10,090	Ward 1.....	8,180
Ward 2.....	5,557	Ward 1.....	10,198	Ward 16.....	30,088	Ward 2.....	13,087
Ward 3.....	5,864	Ward 2.....	22,221	Ward 17.....	10,601	Ward 3.....	12,964
Ward 4.....	3,634	Ward 3.....	10,861	Ward 18.....	18,090	Ward 4.....	7,105
Ward 5.....	4,574	Ward 4.....	15,708	<b>Conneaut city</b> .....	<b>10,230</b>	<b>Findlay city</b> .....	<b>23,845</b>
<b>Athens city</b> .....	<b>11,660</b>	Ward 5.....	16,130	Ward 1.....	2,706	Ward 1.....	5,035
Ward 1.....	2,580	Ward 6.....	23,441	Ward 2.....	2,904	Ward 2.....	0,258
Ward 2.....	2,077	Ward 7.....	20,704	Ward 3.....	2,757	Ward 3.....	5,540
Ward 3.....	3,769	Ward 8.....	21,039	Ward 4.....	1,863	Ward 4.....	0,100
Ward 4.....	3,104	Ward 9.....	21,445	<b>Coshocton city</b> .....	<b>11,675</b>	<b>Fostoria city</b> .....	<b>14,351</b>
<b>Barberton city</b> .....	<b>27,820</b>	Ward 10.....	20,597	Ward 1.....	2,733	Ward 1.....	4,538
Ward 1.....	8,165	Ward 11.....	19,799	Ward 2.....	1,661	Ward 2.....	2,287
Ward 2.....	6,082	Ward 12.....	20,021	Ward 3.....	2,227	Ward 3.....	3,254
Ward 3.....	8,661	Ward 13.....	19,415	Ward 4.....	5,084	Ward 4.....	4,272
Ward 4.....	4,912	Ward 14.....	14,231	<b>Cuyahoga Falls city</b> .....	<b>29,195</b>	<b>Fremont city</b> .....	<b>10,537</b>
<b>Bellaire city</b> .....	<b>12,573</b>	Ward 15.....	18,930	Ward 1.....	5,585	Ward 1.....	3,434
Ward 1.....	3,779	Ward 16.....	19,398	Ward 2.....	6,766	Ward 2.....	6,286
Ward 2.....	2,527	Ward 17.....	25,479	Ward 3.....	0,233	Ward 3.....	4,427
Ward 3.....	2,559	Ward 18.....	30,208	Ward 4.....	7,621	Ward 4.....	2,390
Ward 4.....	3,708	Ward 19.....	14,337	<b>Dayton city</b> .....	<b>243,872</b>	<b>Gallion city</b> .....	<b>9,952</b>
<b>Bellefontaine city</b> .....	<b>10,232</b>	Ward 20.....	18,434	Ward 1.....	8,037	Ward 1.....	2,853
Ward 1.....	2,393	Ward 21.....	14,783	Ward 2.....	8,434	Ward 2.....	2,090
Ward 2.....	2,575	Ward 22.....	17,727	Ward 3.....	17,350	Ward 3.....	1,714
Ward 3.....	3,045	Ward 23.....	17,620	Ward 4.....	36,360	Ward 4.....	2,386
Ward 4.....	2,210	Ward 24.....	18,903	Ward 5.....	22,532	<b>Gallipolis city</b> .....	<b>7,871</b>
<b>Bellevue city</b> .....	<b>6,906</b>	Ward 25.....	18,784	Ward 6.....	42,373	Ward 1.....	1,380
Ward 1.....	971	Ward 26.....	21,469	Ward 7.....	17,270	Ward 2.....	1,221
Ward 2.....	1,098	<b>Circleville city</b> .....	<b>8,723</b>	Ward 8.....	8,901	Ward 3.....	1,432
Ward 3.....	1,317	Ward 1.....	3,046	Ward 9.....	24,608	Ward 4.....	3,832
Ward 4.....	2,620	Ward 2.....	1,631	Ward 10.....	31,408	<b>Garfield Heights city</b> .....	<b>21,662</b>
<b>Bowling Green city</b> .....	<b>12,005</b>	Ward 3.....	1,416	Ward 11.....	14,482	Ward 1.....	3,640
Ward 1.....	5,056	Ward 4.....	2,780	Ward 12.....	11,210	Ward 2.....	4,615
Ward 2.....	2,837	<b>Cleveland city</b> .....	<b>914,808</b>	<b>Defiance city</b> .....	<b>11,265</b>	Ward 3.....	5,112
Ward 3.....	2,007	Ward 1.....	30,116	Ward 1.....	3,458	Ward 4.....	8,469
Ward 4.....	2,105	Ward 2.....	28,155	Ward 2.....	2,330	<b>Girard city</b> .....	<b>10,113</b>
<b>Bucyrus city</b> .....	<b>10,327</b>	Ward 3.....	25,566	Ward 3.....	2,135	Ward 1.....	3,203
Ward 1.....	2,824	Ward 4.....	28,939	Ward 4.....	3,333	Ward 2.....	1,042
Ward 2.....	2,931	Ward 5.....	24,069	<b>Delaware city</b> .....	<b>11,804</b>	Ward 3.....	3,215
Ward 3.....	2,238	Ward 6.....	25,899	Ward 1.....	4,435	Ward 4.....	1,063
Ward 4.....	2,334	Ward 7.....	24,588	Ward 2.....	3,520	<b>Greenville city</b> .....	<b>8,859</b>
<b>Cambridge city</b> .....	<b>14,739</b>	Ward 8.....	28,434	Ward 3.....	854	Ward 1.....	1,730
Ward 1.....	3,408	Ward 9.....	33,841	Ward 4.....	2,986	Ward 2.....	2,003
Ward 2.....	4,071	Ward 10.....	28,352	<b>Delphos city</b> .....	<b>6,220</b>	Ward 3.....	2,488
Ward 3.....	3,775	Ward 11.....	28,564	Ward 1.....	1,719	Ward 4.....	1,078
Ward 4.....	3,485	Ward 12.....	28,231	Ward 2.....	1,388	<b>Hamilton city</b> .....	<b>57,951</b>
<b>Campbell city</b> .....	<b>12,882</b>	Ward 13.....	25,248	Ward 3.....	2,013	Ward 1.....	17,022
Ward 1.....	3,060	Ward 14.....	23,047	Ward 4.....	1,100	Ward 2.....	0,533
Ward 2.....	4,444	Ward 15.....	26,827	<b>Dover city</b> .....	<b>9,852</b>	Ward 3.....	7,478
Ward 3.....	2,583	Ward 16.....	26,991	Ward 1.....	3,852	Ward 4.....	8,489
Ward 4.....	2,785	Ward 17.....	26,302	Ward 2.....	2,411	Ward 5.....	6,822
		Ward 18.....	25,458	Ward 3.....	1,597	Ward 6.....	11,007
		Ward 19.....	28,146	Ward 4.....	1,992		
		Ward 20.....	28,400				
		Ward 21.....	24,230				
		Ward 22.....	25,902				
		Ward 23.....	25,763				
		Ward 24.....	28,364				
		Ward 25.....	30,691				
		Ward 26.....	27,362				
		Ward 27.....	23,410				



Table 8.—POPULATION OF INCORPORATED PLACES OF 5,000 OR MORE, BY WARDS: 1950—Con.

City or village and ward	Population	City or village and ward	Population	City or village and ward	Population	City or village and ward	Population
<b>Ironton city</b> .....	16,333	<b>Marietta city—Con.</b>		<b>Norwood city</b> .....	85,001	<b>Sidney city—Con.</b>	
Ward 1.....	3,403	Ward 3.....	4,025	Ward 1.....	5,712	Ward 3.....	3,312
Ward 2.....	3,430	Ward 4.....	2,785	Ward 2.....	5,390	Ward 4.....	2,878
Ward 3.....	3,535	<b>Marion city</b> .....	33,817	Ward 3.....	5,928	<b>Springfield city</b> .....	78,508
Ward 4.....	5,956	Ward 1.....	8,040	Ward 4.....	6,701	Ward 1.....	12,773
<b>Jackson city</b> .....	6,504	Ward 2.....	6,379	Ward 5.....	5,002	Ward 2.....	14,057
Ward 1.....	1,211	Ward 3.....	6,714	Ward 6.....	5,608	Ward 3.....	14,488
Ward 2.....	2,194	Ward 4.....	4,548	<b>Painesville city</b> .....	14,432	Ward 4.....	5,425
Ward 3.....	1,101	Ward 5.....	3,191	Ward 1.....	2,895	Ward 5.....	10,732
Ward 4.....	1,998	Ward 6.....	4,941	Ward 2.....	2,733	Ward 6.....	10,445
<b>Kent city</b> .....	12,418	<b>Martins Ferry city</b> .....	13,220	Ward 3.....	5,103	Ward 7.....	10,588
Ward 1.....	2,706	Ward 1.....	2,947	Ward 4.....	3,701	<b>Staubenville city</b> .....	35,872
Ward 2.....	3,175	Ward 2.....	3,185	<b>Parma city</b> .....	28,897	Ward 1.....	8,617
Ward 3.....	3,327	Ward 3.....	2,960	Ward 1.....	7,245	Ward 2.....	4,285
Ward 4.....	2,710	Ward 4.....	4,122	Ward 2.....	6,415	Ward 3.....	4,137
<b>Kenton city</b> .....	8,475	<b>Massillon city</b> .....	29,594	Ward 3.....	7,763	Ward 4.....	6,099
Ward 1.....	2,163	Ward 1.....	4,772	Ward 4.....	7,474	Ward 5.....	4,793
Ward 2.....	1,557	Ward 2.....	3,815	<b>Piqua city</b> .....	17,447	Ward 6.....	7,941
Ward 3.....	2,254	Ward 3.....	4,873	Ward 1.....	2,643	<b>Struthers city</b> .....	11,941
Ward 4.....	2,501	Ward 4.....	6,829	Ward 2.....	5,003	Ward 1.....	1,753
<b>Lakewood city</b> .....	68,071	Ward 5.....	5,304	Ward 3.....	4,052	Ward 2.....	3,073
Ward 1.....	10,071	Ward 6.....	4,001	Ward 4.....	4,749	Ward 3.....	2,186
Ward 2.....	15,931	<b>Maumee village</b> .....	5,548	<b>Portsmouth city</b> .....	36,798	Ward 4.....	4,024
Ward 3.....	20,406	Ward 1.....	1,906	Ward 1.....	4,394	<b>Tiffin city</b> .....	18,952
Ward 4.....	15,063	Ward 2.....	1,733	Ward 2.....	5,807	Ward 1.....	5,079
<b>Lancaster city</b> .....	24,180	Ward 3.....	1,909	Ward 3.....	6,378	Ward 2.....	5,500
Ward 1.....	8,805	<b>Miamisburg city</b> .....	6,329	Ward 4.....	7,822	Ward 3.....	3,733
Ward 2.....	6,018	Ward 1.....	1,799	Ward 5.....	6,748	Ward 4.....	4,041
Ward 3.....	3,773	Ward 2.....	860	Ward 6.....	5,589	<b>Toledo city</b> .....	303,616
Ward 4.....	5,519	Ward 3.....	1,833	<b>Ravenna city</b> .....	9,857	Ward 1.....	17,326
<b>Lima city</b> .....	50,246	Ward 4.....	1,747	Ward 1.....	2,551	Ward 2.....	10,357
Ward 1.....	5,921	<b>Middletown city</b> .....	33,695	Ward 2.....	1,835	Ward 3.....	13,092
Ward 2.....	11,437	Ward 1.....	3,211	Ward 3.....	3,034	Ward 4.....	13,512
Ward 3.....	6,823	Ward 2.....	7,644	Ward 4.....	2,437	Ward 5.....	12,070
Ward 4.....	10,542	Ward 3.....	9,747	<b>Reading city</b> .....	7,836	Ward 6.....	13,419
Ward 5.....	9,101	Ward 4.....	13,003	Ward 1.....	3,262	Ward 7.....	8,089
Ward 6.....	6,332	<b>Mount Vernon city</b> .....	12,185	Ward 2.....	2,357	Ward 8.....	17,481
<b>Lockland city</b> .....	5,736	Ward 1.....	3,766	Ward 3.....	2,357	Ward 9.....	10,112
Ward 1.....	1,728	Ward 2.....	2,139	Ward 4.....	992	Ward 10.....	11,790
Ward 2.....	1,759	Ward 3.....	3,384	<b>Rocky River city</b> .....	11,237	Ward 11.....	10,160
Ward 3.....	725	Ward 4.....	2,896	Ward 1.....	1,567	Ward 12.....	10,446
Ward 4.....	1,524	<b>Napoleon village</b> .....	5,335	Ward 2.....	3,374	Ward 13.....	17,321
<b>Logan city</b> .....	5,972	Ward 1.....	1,814	Ward 3.....	3,331	Ward 14.....	11,038
Ward 1.....	2,015	Ward 2.....	707	Ward 4.....	2,492	Ward 15.....	10,274
Ward 2.....	1,511	Ward 3.....	1,042	<b>St. Bernard city</b> .....	7,066	Ward 16.....	14,094
Ward 3.....	1,185	Ward 4.....	674	Ward 1.....	1,087	Ward 17.....	9,272
Ward 4.....	1,261	Ward 5.....	1,008	Ward 2.....	1,122	Ward 18.....	16,035
<b>London village</b> .....	5,222	<b>Newark city</b> .....	34,275	Ward 3.....	2,536	Ward 19.....	13,197
Ward 1.....	935	Ward 1.....	8,016	Ward 4.....	2,321	Ward 20.....	15,230
Ward 2.....	230	Ward 2.....	3,112	<b>St. Marys city</b> .....	6,208	Ward 21.....	20,181
Ward 3.....	583	Ward 3.....	2,910	Ward 1.....	1,858	<b>Toronto city</b> .....	7,253
Ward 4.....	485	Ward 4.....	8,538	Ward 2.....	1,950	Ward 1.....	1,801
Ward 5.....	752	Ward 5.....	6,040	Ward 3.....	1,430	Ward 2.....	1,905
Ward 6.....	759	Ward 6.....	5,059	Ward 4.....	970	Ward 3.....	2,169
Ward 7.....	873	<b>New Philadelphia city</b> .....	12,948	<b>Salem city</b> .....	12,754	Ward 4.....	1,238
Ward 8.....	605	Ward 1.....	6,378	Ward 1.....	4,188	<b>Troy city</b> .....	10,661
<b>Lorain city</b> .....	51,202	Ward 2.....	2,094	Ward 2.....	1,902	Ward 1.....	2,917
Ward 1.....	8,134	Ward 3.....	3,636	Ward 3.....	1,898	Ward 2.....	3,124
Ward 2.....	5,306	Ward 4.....	790	Ward 4.....	4,076	Ward 3.....	2,021
Ward 3.....	6,908	<b>Niles city</b> .....	16,773	<b>Sandusky city</b> .....	29,375	Ward 4.....	2,599
Ward 4.....	8,000	Ward 1.....	5,286	Ward 1.....	4,885	<b>Uhrichsville city</b> .....	6,614
Ward 5.....	9,199	Ward 2.....	6,381	Ward 2.....	10,823	Ward 1.....	1,123
Ward 6.....	9,617	Ward 3.....	3,254	Ward 3.....	8,588	Ward 2.....	1,430
Ward 7.....	4,038	Ward 4.....	1,852	Ward 4.....	5,079	Ward 3.....	2,275
<b>Mansfield city</b> .....	43,564	<b>North College Hill city</b> .....	7,921	<b>Shelby city</b> .....	7,971	Ward 4.....	1,786
Ward 1.....	10,197	Ward 1.....	2,685	Ward 1.....	1,996	<b>Urbana city</b> .....	9,335
Ward 2.....	6,279	Ward 2.....	2,194	Ward 2.....	2,053	Ward 1.....	1,366
Ward 3.....	8,257	Ward 3.....	1,550	Ward 3.....	2,214	Ward 2.....	1,542
Ward 4.....	5,347	Ward 4.....	1,402	Ward 4.....	1,708	Ward 3.....	3,164
Ward 5.....	5,871	<b>Norwalk city</b> .....	9,775	<b>Sidney city</b> .....	11,491	Ward 4.....	3,263
Ward 6.....	7,613	Ward 1.....	3,005	Ward 1.....	2,165	<b>Van Wert city</b> .....	10,364
<b>Marietta city</b> .....	16,006	Ward 2.....	2,525	Ward 2.....	3,136	Ward 1.....	2,362
Ward 1.....	4,807	Ward 3.....	1,821	<b>Sidney city</b> .....	11,491	Ward 2.....	1,931
Ward 2.....	3,789	Ward 4.....	2,424	Ward 1.....	2,165	Ward 3.....	3,498
				Ward 2.....	3,136	Ward 4.....	2,573

Table 8.—POPULATION OF INCORPORATED PLACES OF 5,000 OR MORE, BY WARDS: 1950—Con.

City or village and ward	Population	City or village and ward	Population	City or village and ward	Population	City or village and ward	Population
<b>Wadsworth city</b> .....	7,966	<b>Washington city</b> .....	10,560	<b>Wilmington city</b> .....	7,387	<b>Youngstown city</b> .....	168,330
Ward 1.....	1,510	Ward 1.....	3,565	Ward 1.....	1,005	Ward 1.....	22,919
Ward 2.....	2,437	Ward 2.....	2,208	Ward 2.....	1,981	Ward 2.....	28,071
Ward 3.....	2,697	Ward 3.....	1,972	Ward 3.....	1,054	Ward 3.....	23,052
Ward 4.....	1,422	Ward 4.....	2,817	Ward 4.....	2,747	Ward 4.....	26,292
<b>Wapakoneta city</b> .....	5,797	<b>Wellston city</b> .....	5,691	<b>Wooster city</b> .....	14,005	Ward 5.....	21,082
Ward 1.....	1,340	Ward 1.....	1,256	Ward 1.....	2,012	Ward 6.....	22,018
Ward 2.....	2,102	Ward 2.....	2,105	Ward 2.....	2,486	Ward 7.....	24,296
Ward 3.....	623	Ward 3.....	1,213	Ward 3.....	6,313	<b>Zanesville city</b> .....	40,517
Ward 4.....	1,732	Ward 4.....	1,117	Ward 4.....	3,104	Ward 1.....	3,204
<b>Warren city</b> .....	49,856	<b>Wellsville city</b> .....	7,854	<b>Xenia city</b> .....	12,877	Ward 2.....	4,260
Ward 1.....	5,010	Ward 1.....	1,659	Ward 1.....	4,215	Ward 3.....	4,820
Ward 2.....	6,523	Ward 2.....	1,663	Ward 2.....	2,327	Ward 4.....	11,368
Ward 3.....	6,163	Ward 3.....	1,833	Ward 3.....	4,204	Ward 5.....	10,204
Ward 4.....	5,538	Ward 4.....	2,799	Ward 4.....	2,131	Ward 6.....	6,661
Ward 5.....	6,917						
Ward 6.....	7,579						
Ward 7.....	11,526						

Table 9.—POPULATION OF URBANIZED AREAS: 1950

Area	Population	Area	Population	Area	Population
<b>AKRON URBANIZED AREA</b>		<b>CINCINNATI URBANIZED AREA</b>		<b>CINCINNATI URBANIZED AREA—Con.</b>	
The area.....	366,765	The area.....	813,292	In Kentucky—Con.	
Akron city.....	274,605	Cincinnati city.....	503,998	<b>Campbell County (part)—Con.</b>	
Outside city.....	92,160	Outside city.....	309,294	Magisterial district 3, Outlying	18,402
The urbanized area includes the following minor civil divisions and parts of minor civil divisions:		The urbanized area includes the following minor civil divisions and parts of minor civil divisions:		Bellevue city.....	9,040
<b>Portage County (part)</b> .....	14,569	In Ohio.....	666,802	Dayton city.....	8,077
Franklin township (part).....	14,052	<b>Hamilton County (part)</b> .....	666,802	Magisterial district 4, Cold Springs (part)	12,439
Brady Lake village.....	444	Anderson township (part).....	3,381	Fort Thomas city.....	10,870
Kent city.....	12,418	Newton village.....	1,462	Highland Heights city.....	1,569
Suffield township (part).....	517	Cincinnati city.....	503,998	<b>Kenton County (part)</b> .....	82,303
Mogadore village (part).....	517	Columbia township (part).....	704	Magisterial district 1 (part).....	12,498
<b>Summit County (part)</b> .....	352,196	Golf Manor village.....	18,160	Covington city (part).....	12,498
Barberton township.....	27,820	Madeira village (part).....	3,603	Magisterial district 2 (part).....	11,634
Barberton city.....	27,820	Mariemont village.....	1,635	Covington city (part).....	11,034
Copley township (part).....	5	Silverton village (part).....	3,514	Magisterial district 3 (part).....	15,535
Coventry township (part).....	4,066	Delhi township (part).....	2,891	Covington city (part).....	12,318
Cuyahoga Falls township.....	29,195	Elmwood Place township.....	3,431	Fort Mitchell town (part).....	70
Cuyahoga Falls city.....	29,195	Elmwood Place village.....	4,113	Park Hills town.....	2,577
Franklin township (part).....	683	Green township (part).....	17,873	South Hills town (part).....	314
Green township (part).....	142	Cheviot city.....	9,944	Magisterial district 4 (part).....	8,331
Lakemore township.....	2,463	Lockland township.....	5,736	Bromley town.....	980
Lakemore village.....	2,463	Lockland city.....	5,736	Ludlow city.....	6,374
Mogadore village (part).....	1,301	Miami township (part).....	4,343	Magisterial district 5 (part).....	14,118
Northampton township (part).....	119	Addyston village.....	1,051	Covington city (part).....	14,118
Norton township (part).....	461	Cleves village.....	1,081	Magisterial district 6 (part).....	14,060
Portage township.....	274,605	North Bend village.....	711	Covington city (part).....	13,884
Akron city.....	274,605	Norwood township.....	35,001	South Hills town (part).....	98
Silver Lake township.....	1,040	Norwood city.....	35,001	Winston Park city.....	588
Silver Lake village.....	1,040	Reading township.....	7,836	Magisterial district 7 (part).....	5,527
Springfield township (part).....	2,631	Reading city.....	7,836	Fort Mitchell town (part).....	296
Stow township (part).....	1,844	St. Bernard township.....	7,006	Fort Wright town.....	594
Tallmadge township.....	5,821	St. Bernard city.....	7,006	Lakeside Park town.....	988
Tallmadge village.....	5,821	Springfield township (part).....	33,544	South Fort Mitchell city.....	3,142
<b>CANTON URBANIZED AREA</b>		Arlington Heights village (part).....	570	<b>CLEVELAND URBANIZED AREA</b>	
The area.....	173,917	Glendale village (part).....	2,271	The area.....	1,383,599
Canton city.....	116,912	Lincoln Heights village (part).....	4,534	Cleveland city.....	914,808
Outside city.....	57,005	Mount Healthy village.....	5,533	Outside city.....	468,791
The urbanized area includes the following parts of minor civil divisions:		North College Hill city.....	7,921	The urbanized area includes the following minor civil divisions and parts of minor civil divisions:	
<b>Stark County (part)</b> .....	173,917	Woodlawn village.....	1,335	<b>Cuyahoga County (part)</b> .....	1,351,941
Canton township (part).....	106,498	Wyoming village.....	5,582	Bay township.....	6,917
Canton city (part).....	101,287	Sycamore township (part).....	21,296	Bedford city.....	9,105
Meyers Lake village (part).....	707	Arlington Heights village (part).....	742	Bedford township (part).....	664
Jackson township (part).....	290	Deer Park village.....	7,241	Berea township.....	12,051
Massillon city (part).....	2	Glendale village (part).....	131	Berea city.....	12,051
Nimishillen township (part).....	3,824	Lincoln Heights village (part).....	997	Bratenahl township.....	1,240
Louisville village.....	3,801	Madeira village (part).....	1,054	Bratenahl village.....	1,240
Perry township (part).....	34,855	Montgomery village.....	579	Brooklyn township.....	399
Massillon city (part).....	27,290	Sharonville village.....	1,318	Linndale village.....	399
Plain township (part).....	25,731	Silverton village (part).....	1,936	Brooklyn Heights township.....	931
Canton city (part).....	15,625	Whitewater township (part).....	320	Brooklyn Heights village.....	931
Meyers Lake village (part).....	11	In Kentucky.....	146,490	Brook Park township.....	2,606
North Canton village.....	4,032	<b>Campbell County (part)</b> .....	64,187	Brook Park village.....	2,606
Tuscarawas township (part).....	2,302	Magisterial district 1 (part).....	18,216	Cleveland city.....	914,808
Massillon city (part).....	2,302	Newport city (part).....	16,313	Cleveland Heights township.....	59,141
		Southgate city.....	1,903	Cleveland Heights city.....	59,141
		Magisterial district 2.....	15,070	Dover township.....	4,912
		Newport city (part).....	14,731	Westlake village.....	4,912
		Woodlawn town.....	339	East Cleveland township.....	40,047
				East Cleveland city.....	40,047

Table 9.—POPULATION OF URBANIZED AREAS: 1950—Con.

Area	Population	Area	Population	Area	Population
<b>CLEVELAND URBANIZED AREA—Con.</b>		<b>COLUMBUS URBANIZED AREA—Con.</b>		<b>TOLEDO URBANIZED AREA</b>	
<b>Cuyahoga County (part)—Con.</b>		<b>Franklin County (part)—Con.</b>		<b>The area</b> .....	364,344
East Independence township.....	3,105	Mifflin township (part).....	2,976	Toledo city.....	303,616
Independence village.....	3,105	Montgomery township.....	375,901	Outside city.....	60,728
Euclid township.....	41,396	Columbus city.....	375,901	The urbanized area includes the following minor civil divisions and parts of minor civil divisions:	
Euclid city.....	41,396	Perry township (part).....	239	<b>Lucas County (part)</b> .....	353,218
Euclidville township.....	7,359	Sharon township (part).....	7,735	Adams township (part).....	13,057
Lyndhurst village.....	7,359	Riverlea village.....	324	Oregon township.....	5,581
Fairview township.....	9,311	Worthington village.....	2,141	Harbor View village.....	392
Fairview Park village.....	9,311	Truro township (part).....	4,877	Ottawa Hills township.....	2,333
Goldwood township.....	661	Whitehall village.....	4,877	Ottawa Hills village.....	2,333
Parkview village.....	661	Upper Arlington township.....	9,024	Sylvania township (part).....	0,350
Idlewood township.....	11,566	Upper Arlington city.....	9,024	Sylvania village.....	2,433
University Heights city.....	11,566	<b>DAYTON URBANIZED AREA</b>		Toledo city.....	303,616
Lakewood city.....	68,071	<b>The area</b> .....	346,864	Washington township (part).....	16,733
Laurel township.....	6,317	Dayton city.....	243,872	Waynesfield township.....	5,548
Brooklyn village.....	6,317	Outside city.....	102,692	Maumee village.....	5,548
Maple Heights township.....	15,586	The urbanized area includes the following minor civil divisions and parts of minor civil divisions:		<b>Wood County (part)</b> .....	11,126
Maple Heights city.....	15,586	<b>Greene County (part)</b> .....	17,257	Lake township (part).....	1,156
Mayfield Heights township.....	5,807	Bath township (part).....	17,202	Walbridge village.....	1,152
Mayfield Heights village.....	5,807	Fairborn city.....	7,847	Perrysburg township (part).....	4,006
Newburgh Heights township.....	3,089	Beaver Creek township (part).....	65	Perrysburg village.....	4,006
Newburgh Heights village.....	3,089	<b>Montgomery County (part)</b> .....	329,607	Ross township (part).....	2,001
North Olmsted township.....	6,604	Dayton city.....	243,872	Rossford township.....	3,963
North Olmsted village.....	6,604	Harrison township (part).....	23,139	Rossford village.....	3,963
North Randall village.....	178	Jefferson township (part).....	6,793	<b>WHEELING, W. VA., URBANIZED AREA</b>	
Olmsted township (part).....	64	Madison township (part).....	6,389	<b>That part of the area in Ohio</b> .....	38,081
Olmsted Falls township.....	1,137	Mad River township (part).....	13,022	The part of the urbanized area includes the following parts of minor civil divisions:	
Olmsted Falls village.....	1,137	Riverside village.....	370	<b>Belmont County (part)</b> .....	38,081
Parma township.....	28,897	Miami township (part).....	5,689	Coleman township (part).....	348
Parma city.....	28,897	West Carrollton village.....	2,876	Mead township (part).....	4,433
Parma Heights township.....	3,901	Oakwood township.....	9,601	Shadyside village.....	4,433
Parma Heights village.....	3,901	Oakwood city.....	9,601	Pease township (part).....	20,337
River Edge township.....	126	Randolph township (part).....	951	Bridgeport village.....	4,309
Rocky River township.....	11,237	Van Buren township (part).....	19,511	Brookside village.....	845
Rocky River city.....	11,237	<b>HAMILTON URBANIZED AREA</b>		Martins Ferry city.....	13,220
Royalton township.....	3,639	<b>The area</b> .....	63,270	Pultney township (part).....	12,963
North Royalton village.....	3,639	Hamilton city.....	57,951	Bellaire city.....	12,573
Shaker Heights township.....	28,222	Outside city.....	5,319	<b>YOUNGSTOWN URBANIZED AREA</b>	
Shaker Heights city.....	28,222	The urbanized area includes the following minor civil division and parts of minor civil divisions:		<b>The area</b> .....	298,051
South Euclid township.....	15,432	<b>Butler County (part)</b> .....	63,270	Youngstown city.....	168,330
South Euclid city.....	15,432	Fairfield township (part).....	2,314	Outside city.....	120,721
South Newburgh township.....	21,062	Hamilton city.....	57,051	The urbanized area includes the following parts of minor civil divisions:	
Garfield Heights city.....	21,062	St. Clair township (part).....	2,505	<b>Mahoning County (part)</b> .....	209,282
Warronsville township (part).....	15	New Miami village.....	1,860	Austintown township (part).....	2,268
Warrensville Heights village.....	4,126	<b>HUNTINGTON (W. VA.)—ASHLAND (KY.) URBANIZED AREA</b>		Boardman township (part).....	9,384
Willow township.....	713	<b>That part of the area in Ohio</b> .....	20,431	Poland village (part).....	496
Cuyahoga Heights village.....	713	The part of the urbanized area includes the following parts of minor civil divisions:		Coitsville township (part).....	13,750
<b>Lake County (part)</b> .....	24,098	<b>Lawrence County (part)</b> .....	20,431	Campbell city.....	12,832
Kirtland township (part).....	3	Hamilton township (part).....	509	Struthers city (part).....	893
Willoughby village (part).....	3	Ironton city (part).....	509	Poland township (part).....	15,643
Mentor township (part).....	279	Union township (part).....	1,606	Lowellville village.....	2,227
Willoughby village (part).....	140	Chesapeake village.....	1,285	Poland village (part).....	1,156
Willoughby township (part).....	23,816	Upper township (part).....	18,316	Struthers city (part).....	11,073
Eastlake village.....	7,486	Coal Grove village.....	2,492	Youngstown city (part).....	168,237
Lakeline village.....	183	Ironton city (part).....	16,824	<b>Trumbull County (part)</b> .....	
Timberlake village.....	236	<b>SPRINGFIELD URBANIZED AREA</b>		<b>The area</b> .....	88,769
Wickliffe village.....	5,002	<b>The area</b> .....	82,284	Champion township (part).....	750
Willoughby village (part).....	5,450	Springfield city.....	78,508	Howland township (part).....	24,498
Willowick village.....	3,677	Outside city.....	3,776	Warren city (part).....	23,227
<b>Lorain County (part)</b> .....	7,560	The urbanized area includes the following minor civil division and part of minor civil division:		Hubbard township (part).....	5,481
Avon township.....	2,773	<b>Clark County (part)</b> .....	82,284	Hubbard village.....	4,560
Avon village.....	2,773	Springfield city.....	78,508	Liberty township (part).....	10,054
Avon Lake township.....	4,342	Springfield township (part).....	3,776	Girard city (part).....	10,054
Avon Lake village.....	4,342	<b>FRANKLIN COUNTY URBANIZED AREA</b>		Warren township (part).....	27,576
Columbia township (part).....	445	<b>The area</b> .....	437,707	Warren city (part).....	26,629
<b>COLUMBUS URBANIZED AREA</b>		<b>The area</b> .....		Weathersfield township (part).....	20,317
<b>The area</b> .....	437,707	Springfield city.....	78,508	Girard city (part).....	59
Columbus city.....	375,901	Outside city.....	3,776	McDonald village.....	1,858
Outside city.....	61,806	The urbanized area includes the following minor civil divisions and parts of minor civil divisions:		Niles city.....	16,773
The urbanized area includes the following minor civil divisions and parts of minor civil divisions:		<b>Franklin County (part)</b> .....	437,707	Youngstown city (part).....	93
<b>Franklin County (part)</b> .....	437,707	Bexley township.....	12,378		
Bexley city.....	12,378	Bexley city.....	12,378		
Clinton township (part).....	6,929	Clinton township (part).....	6,929		
Franklin township (part).....	4,253	Franklin township (part).....	4,253		
Marble Cliff village.....	437	Marble Cliff village.....	437		
Valley View village.....	611	Valley View village.....	611		
Grandview Heights township.....	7,659	Grandview Heights township.....	7,659		
Grandview Heights city.....	7,659	Grandview Heights city.....	7,659		
Hamilton township (part).....	161	Hamilton township (part).....	161		
Marion township.....	5,575	Marion township.....	5,575		
Hanford village.....	922	Hanford village.....	922		

<sup>1</sup> For the description, map, and population of the entire Huntington (W. Va.)—Ashland (Ky.) Urbanized Area, see table 9 and accompanying map of corresponding report for West Virginia.

<sup>2</sup> For the description, map, and population of the entire Wheeling, W. Va., Urbanized Area, see table 9 and accompanying map of corresponding report for West Virginia.

## URBANIZED AREA MAPS

The 10 urbanized areas having their central cities in Ohio, for which statistics are shown in table 9, are depicted in the following maps. The shaded areas, in combination, comprise the urbanized areas. To assist in locating the exact external boundaries

of the areas, each boundary feature (street segment, political boundary, or other) has been assigned a number. The boundary segments thus numbered are shown on the map and the features to which they apply are presented in the following key.

## KEY TO NUMBERED SEGMENTS

## Akron Urbanized Area

**Main urbanized part:** (1) Corporate limits of Akron, (2) Akron-Northampton Rd., (3) Portage Trail, (4) corporate limits of Cuyahoga Falls, (5) corporate limits of Silver Lake, (6) Graham Rd., (7) Darrow Rd., (8) Uniondale Dr., (9) Diagonal Rd., (10) Berger Ave., (11) Moreland Ave., (12) Liberty Rd., (13) Klein Ave., (14) Graham Rd., (15) Sanford Ave., (16) Elmswood Ave., (17) Marcella Ave., (18) Kent Rd., (19) Hiwood Ave., (20) corporate limits of Munroe Falls,

(21) corporate limits of Silver Lake, (22) corporate limits of Cuyahoga Falls, (23) corporate limits of Tallmadge, (24) corporate limits of Akron, (25) Mogadore Rd. (East Market St.), (26) corporate limits of Mogadore, (27) Ellet Ave., (28) Columbine Ave., (29) Albrecht Ave., (30) Fritch Ave., (31) Enright Ave., (32) Columbine Ave., (33) Denaple Ave., (34) Alta Vista St. and Alta Vista St. extension, (35) property line of Memorial Park Cemetery, (36) corporate limits of Akron, (37) Canton Rd. (State Hwy. 8), (38) Old Home Rd., (39) Ewart Rd., (40) North Oakwood St.,

(41) Farmdale Rd., Farmdale Rd. extension and Farmdale Rd., (42) Eastview St., (43) Woodland Rd., (44) South Oakwood St., (45) Suffield Rd. (U. S. Hwy. 224), (46) Canton Rd., (47) corporate limits of Lakemore, (48) property line of Edwin Shaw Sanatorium, (49) Flickinger Rd., (50) corporate limits of Lakemore, (51) Lake Rd., (52) corporate limits of Akron, (53) Woods Rd., (54) corporate limits of Akron, (55) corporate limits of Barberton, (56) Gardner Blvd., (57) Cleveland-Massillon Rd., (58) Pleasant St., (59) Manilla Ave. and Manilla Ave. extension, (60) Greenwich Rd. (U. S. Hwy. 224), (61) corporate limits of Barberton, (62) corporate limits of Akron, (63) property line of Fairlawn Golf Course.

**Outlying urbanized parts:** (64) Corporate limits of Kent, (65) Brady Lake Rd., (66) Beckwith Rd., (67) Erie R. R., (68) Pennsylvania R. R., (69) extension of Leda Ave. and Leda Ave., (70) Brady Lake Rd., (71) corporate limits of Brady Lake, (72) Merrill Rd.,

(73) Manchester Rd., (74) Portage Lakes Dr., (75) Cormany Rd., (76) unnamed stream, (77) Long Lake, (78) unnamed stream, (79) Portage Lakes Dr., (80) Turkeyfoot Rd., (81) Flowerdale Dr., (82) South Main St., (83) unnamed stream, (84) Mud Lake, (85) Turkeyfoot Lake, (86) Lahm St., (87) Turkeyfoot Lake Rd., (88) Melton Ave., (89) Melcher Ave., (90) Boston Ave. (Ridge Ave.), (91) Bay Path Dr., (92) Idalia Ave., (93) Hower Lane, (94) State St. (State Hwy. 162),

(95) East Reservoir-Springfield Rd., (96) Jasmine Ave., (97) Needle St., (98) Magnet St., (99) Cottage Grove-Southern Rd., (100) Cope Ave., (101) Daisy Ave., (102) Lemar Ave., (103) Jasmine Ave., (104) Coventry-Green township line, (105) East Reservoir (Cottage Grove Lake), (106) unnamed stream, (107) Bender Ave., (108) Magnet St., (109) Willowedge Rd.

## Canton Urbanized Area

**Main urbanized part:** (1) Corporate limits of Canton, (2) property lines of Stadium and Arboretum Parks, (3) West Branch of Nimishillen Creek, (4) extension of Joseph St. and Joseph St., (5) Kingman Ave., (6) Knapp St., (7) Packard Ave., (8) Winton Pl., (9) Blum Ave., (10) 45th St., (11) Cleveland Ave., (12) 40th St. (Dorothy St.), (13) Vernon Ave., (14) 39th St., (15) Edgefield Ave. and Edgefield Ave. extension, (16) 35th Ave., (17) Arnold Ave. (Wilson Ave.), (18) 34th St., (19) Cleveland Ave., (20) corporate limits of Canton,

(21) Frazier Ave. Northwest, (22) 43d St. Northwest, (23) Market Ave., (24) corporate limits of Canton, (25) 36th St., (26) Martindale Rd., (27) 31st St. Northeast, (28) Maple Ave. Northeast, (29) Harrisburg Rd., (30) Middle Branch Rd., (31) 33d St., (32) Roosevelt Ave., (33) 32d St., (34) Harrisburg Rd., (35) Gridley St. (Regent Ave.), (36) 32d St., (37) Morris Ave., (38) 30th St., (39) Regent Ave., (40) property line of Water Works,

(41) Taft Ave., (42) corporate limits of Canton, (43) Mahoning Rd., (44) Lind Rd., (45) East Branch of Nimishillen Creek, (46) Trump St., (47) W. & L. E. R. R., (48) Georgetown Rd., (49) 8th St., (50) corporate limits of Canton, (51) 3d St., 3d St. extension, 3d St., and 3d St. extension, (52) W. & L. E. R. R., (53) extension of 6th St., 6th St., extension of 6th St., and 6th St., (54) Cole Ave. Southeast, (55) corporate limits of Canton, (56) Waynesburg Rd.,

(57) W. & L. E. R. R., (58) 17th St. Southeast (Massillon St.), (59) Baldwin St., (60) Orchard Ave., (61) Canton-Waynesburg Rd., (62) Massillon St., (63) Belden Ave., (64) W. & L. E. R. R., (65) corporate limits of Canton, (66) Nimishillen Creek, (67) unnamed stream, (68) extension of Canton-Dover Rd. (Harding Ave.), (69) Bolivar Rd., (70) David Ave., (71) Canton-Dover Rd., (72) 47th St., (73) Clark St., (74) 46th St., (75) Canton-Dover Rd., (76) Cloverdale Ave., (77) Hoffman Ave. and Hoffman Ave. extension, (78) power line, (79) unnamed stream, (80) extension of Eversole Ave. Southwest and Eversole Ave.,

(81) corporate limits of Canton, (82) W. & L. E. R. R., (83) Canton-Perry township line, (84) property line of Timken Bearing Co., (85) Gambirinus Ave., (86) corporate limits of Canton, (87) 21st St., (88) Navarre Rd., (89) Canton-Perry township line, (90) South Canton-Massillon Rd., (91) power line, (92) P. F. W. & C. R. R., (93) extension of Leonard Ave., (94) Steiner Rd. and Steiner Rd. extension, (95) Genoa Rd., (96) property line of Calvary Cemetery, (97) unnamed lane, (98) Roosevelt Dr. East, (99) Roosevelt Dr., (100) pole line,

(101) Highland Rd., (102) corporate limits of Massillon, (103) 16th St. Southeast, (104) corporate limits of Massillon, (105) Walnut Rd. Southeast, (106) unnamed lane, (107) Forest Ave. Southeast, (108) corporate limits of Massillon, (109) Tuscarawas River, (110) unnamed stream, (111) 9th Ave., (112) corporate limits of Massillon, (113) Amherst Rd. Northeast, (114) Stuart Blvd., (115) Broad St., (116) Concord Ave., (117) Broad St., (118) Milton Ave., (119) State Hwy. 241, (120) corporate limits of Massillon,

(121) Canton-Massillon Rd., (122) Lynch Rd., (123) 2d St. Northwest, (124) Freeman Rd., (125) Hilton Pl., (126) Ingold Ave., (127) Tuscarawas St., (128) Maiden Lane, (129) Mollano Ave., (130) unnamed road, (131) State St., (132) Leonard Ave., (133) Foch Ave., (134) Pershing Ave., (135) Tuscarawas St., (136) Brookside Ave., (137) Frambes St., (138) Mohawk Ave., (139) Tioga St., (140) Cayuga Ave.,

(141) Aurora St., (142) Mt. Marie Dr., (143) Tioga St. and Tioga St. extension, (144) power line, (145) extension of Marcellus Blvd. and Marcellus Blvd., (146) Ambrose Ave., Ambrose Ave. extension and Ambrose Ave., (147) 4th St., (148) Canton-Perry township line, (149) 11th St., (150) Thomas Ave. Northwest, (151) Jackson-Perry township line, (152) power line, (153) extension of 20th St. and 20th St., (154) Jackson-Plain township line, (155) Canton-Plain township line, (156) corporate limits of Meyers Lake, (157) property line of Lakeside Golf Course, (158) corporate limits of Meyers Lake, (159) 13th St., (160) corporate limits of Canton, (161) Lakeside Ave., (162) 15th St., (163) Wertz St., (164) Canton-Plain township line, (165) Broad Ave.

**Outlying urbanized parts:** (166) Corporate limits of North Canton, (167) corporate limits of Louisville, (168) property line of Superior Sheet Steel Co., (169) corporate limits of Louisville, (170) P. F. W. & C. R. R., (171) unnamed stream.

## Cincinnati Urbanized Area

**Main urbanized part:** (1) Corporate limits of Cincinnati, (2) Colerain-Springfield township line, (3) corporate limits of North College Hill, (4) corporate limits of Mt. Healthy, (5) corporate limits of North College Hill, (6) Galbraith Rd. (Van Zandt Rd.), (7) corporate limits of Cincinnati, (8) Daly Rd., (9) North Bend Rd., (10) Winton Rd., (11) property line of Finneytown Rural School, (12) property line of Warders Nursery, (13) Warder Ave., (14) North Bend Rd., (15) corporate limits of Cincinnati, (16) property line of Good Shepherd Convent, (17) corporate limits of Cincinnati, (18) property line of Caldwell Park, (19) North Bend Rd., (20) Caldwell Rd.,

(21) Lawn Way Rd., (22) Forest Rd., (23) Glen Rd., (24) Ridge-way Rd., (25) corporate limits of Cincinnati, (26) property line of Hamilton County Home, (27) Compton Rd., (28) corporate limits of Wyoming, (29) corporate limits of Woodlawn, (30) corporate limits of Glendale, (31) Princeton Rd., (32) property line of Oakhill Cemetery, (33) B. & O. R. R. (Toledo Div.), (34) corporate limits of Glendale, (35) corporate limits of Woodlawn, (36) property line of St. Rita's School for the Deaf, (37) Pennsylvania R. R., (38) Glendale-Milford Rd., (39) C. C. C. & S. L. R. R., (40) Pennsylvania R. R.,

(41) property line of St. Rita's School for the Deaf, (42) corporate limits of Woodlawn, (43) corporate limits of Lincoln Heights, (44) Jimson Rd., (45) C. C. C. & S. L. R. R., (46) corporate limits Lockland, (47) corporate limits of Reading, (48) corporate limits of Cincinnati, (49) corporate limits of Golf Manor, (50) corporate limits of Amberley, (51) corporate limits of Cincinnati, (52) corporate limits of Amberley, (53) corporate limits of Cincinnati, (54) corporate limits of Silverton, (55) corporate limits of Deer Park, (56) Galbraith Rd., (57) corporate limits of Amberley, (58) unnamed stream, (59) Plainfield Rd., (60) Hunt Rd.,

(61) West Rd., (62) Brown Rd., (63) Cooper Rd., (64) property line of Parks Watson Airport and extension of property line, (65) Kenwood Rd., (66) Zig Zag Rd., (67) corporate limits of Montgomery, (68) Cooper Rd., (69) Lewis Rd., (70) Blair Rd., (71) Kenwood Rd., (72) Columbia-Sycamore township line, (73) corporate limits of Madeira, (74) Dawson St., (75) Kenwood Rd., (76) property line of Kenwood Country Club, (77) corporate limits of Silverton, (78) corporate limits of Cincinnati, (79) corporate limits of Indian Hill, (80) corporate limits of Mariemont,

(81) Wooster Pike, (82) corporate limits of Cincinnati, (83) Cincinnati-West Union Rd., (84) Markley Rd., (85) Salem-Dunns St., (86) Altadena Dr., Altadena Dr. extension and Altadena Dr., (87) Wilshire St., (88) corporate limits of Cincinnati, (89) Salem-Dunns St., (90) Sutton Ave., (91) corporate limits of Cincinnati, (92) Ohio River Rd., (93) property line of River Downs Race Track and Coney Island Amusement Park, (94) Kentucky-Ohio State line, (95) corporate limits of Fort Thomas, (96) corporate limits of Highland Heights, (97) corporate limits of Fort Thomas, (98) corporate limits of Southgate, (99) corporate limits of Newport, (100) corporate limits of Covington,

(101) corporate limits of Winston Park, (102) property line of Sohio Refinery, (103) Banklick Creek, (104) property line of Sohio Refinery, (105) corporate limits of Covington, (106) corporate limits of South Hills, (107) corporate limits of Fort Wright, (108) property line of Highland Cemetery, (109) property line of St. Mary's Cemetery, (110) corporate limits of South Fort Mitchell, (111) Orphanage Rd. (Horse Branch Rd.), (112) property line of St. Joseph Orphanage, (113) corporate limits of South Fort Mitchell, (114) corporate limits of Lakeside Park, (115) corporate limits of South Fort Mitchell, (116) C. N. & C. S. R. R., (117) corporate limits of Fort Mitchell, (118) property line of Fort Mitchell Country Club, (119) Dist. 4-Dist. 7 line, (120) Dist. 3-Dist. 7 line,

(121) corporate limits of Fort Mitchell, (122) corporate limits of Fort Wright, (123) corporate limits of Lookout Heights, (124) corporate limits of Park Hills, (125) corporate limits of Covington (126) corporate limits of Ludlow, (127) unnamed lake, (128) corporate limits of Bromley, (129) corporate limits of Cincinnati, (130) corporate limits of Addyston, (131) corporate limits of North Bend, (132) corporate limits of Cleves, (133) corporate limits of North Bend, (134) corporate limits of Addyston, (135) corporate limits of Cincinnati, (136) property line of Mt. St. Joseph College, (137) corporate limits of Cincinnati, (138) property line of Mt. Alverno Boys Protectors, (139) Mt. Alverno Rd., (140) Delhi Rd.,

(141) Greenwell Rd., (142) corporate limits of Cincinnati, (143) Rapid Run Rd., (144) Anderson Ferry Rd., (145) corporate limits of Cincinnati, (146) Linneman Rd., (147) C. & O. R. R., (148) Werk Rd., (149) Ebenezer Rd., (150) Cincinnati-Louisville Rd., (151) Race Rd., (152) Marie Rd., (153) Florence Rd., (154) Drew Ave., (155) Harrison Rd., (156) Janet Rd., (157) Homelawn Rd., (158) corporate limits of Cheviot, (159) Van Zandt Rd., (160) Boudinot Rd., (161) corporate limits of Cincinnati, (162) North Bend Rd., (163) Cheviot Rd., (164) Jessup Rd.

Nonurbanized enclave: (165) Property line of Mt. Alverno Boys Protectors, (166) Mt. Alverno Rd., (167) Pedretti Rd., (168) Delhi Rd., (169) Mayhew Rd., (170) Leath Rd., (171) Fehr Rd., (172) Schneider Rd., (173) corporate limits of Cincinnati, (174) Rosemont Rd., (175) corporate limits of Cincinnati.

Outlying urbanized parts: (176) West Fork of Mill Creek, (177) Banning Rd., (178) Colerain Rd., (179) unnamed stream, (180) Galbraith Rd., (181) Carthage-Hamilton Rd., (182) Apple St., (183) West Rd., (184) Kemper Rd. (Dunlap-Springdale Rd.), (185) Kenn Rd., (186) Cloverdale Rd., (187) Dimmick Rd., (188) Valley View Rd., (189) Cloverdale Rd., (190) Walnut Rd., (191) Kemper Rd., (192) unnamed alley, (193) unnamed alley,

(194) Sharon Rd., (195) Mosteller Rd., (196) property line of Crosley Airport, (197) corporate limits of Sharonville, (198) C. C. C. & S. L. R. R., (199) East Fork of Mill Creek, (200) corporate limits of Newtown,

(201) High St., (202) Ash St. and Ash St. extension, (203) Southern Rwy., (204) Dry Creek, (205) Eubanks Rd., (206) extension of Enid Ave. and Enid Ave., (207) Buttermilk Rd., (208) power line, (209) unnamed stream, (210) Harris St., (211) Queen St., (212) Crescent Springs Rd., (213) Buttermilk Pike,

(214) Washington St., (215) Brotherhood Rd., (216) Jackson

Rd., (217) Hooven Rd., (218) Monroe Rd., (219) Ohio St., (220) Washington St., (221) Hamilton-Cleves Rd., (222) property line of Gulf Oil Refinery, (223) Hamilton-Cleves Rd.

Cleveland Urbanized Area

Main urbanized part: (1) Corporate limits of Mentor-on-the-Lake, (2) Seminole Dr., (3) Erie Trail, (4) Seneca Trail, (5) Euclid-Painesville Rd. (Plains Rd.), (6) Mentor-Willoughby township line, (7) Shawnee Dr., (8) Garden Rd., (9) Painesville Rd., (10) Orehard Dr., (11) Plains Dr., (12) Lost Nation Rd., (13) Beachview Dr., (14) Westwood Dr., (15) Beachview Dr., (16) Painesville Rd., (17) corporate limits of Eastlake, (18) corporate limits of Willoughby, (19) corporate limits of Eastlake, (20) property line of golf course,

(21) Euclid Ave., (22) property line of airport, (23) corporate limits of Eastlake, (24) corporate limits of Willowick, (25) corporate limits of Wickliffe, (26) corporate limits of Euclid, (27) corporate limits of South Euclid, (28) corporate limits of Lyndhurst, (29) corporate limits of Mayfield Heights, (30) corporate limits of Lyndhurst, (31) corporate limits of South Euclid, (32) corporate limits of University Heights, (33) corporate limits of Shaker Heights, (34) corporate limits of Beachwood, (35) Green Rd., (36) property line of Highland Park Golf Course, (37) property line of Highland Park Cemetery, (38) corporate limits of Warrensville Heights, (39) corporate limits of North Randall, (40) corporate limits of Warrensville Heights,

(41) corporate limits of Maple Heights, (42) corporate limits of Bedford, (43) Solon Rd., (44) property line of Walker China Co., (45) W. & L. E. R. R., (46) corporate limits of Bedford, (47) corporate limits of Maple Heights, (48) corporate limits of Garfield Heights, (49) corporate limits of Cuyahoga Heights, (50) corporate limits of Independence, (51) corporate limits of Brooklyn Heights, (52) corporate limits of Parma, (53) corporate limits of North Royalton, (54) corporate limits of Parma, (55) corporate limits of Parma Heights, (56) corporate limits of Brook Park, (57) corporate limits of Berea, (58) Cuyahoga-Lorain County line, (59) Redfern Rd., (60) East River Rd.,

(61) Cuyahoga-Lorain County line, (62) corporate limits of Berea, (63) Olmsted-River Edge township line, (64) corporate limits of North Olmsted, (65) Rocky River, (66) property line of Sunset Memorial Park, (67) Columbia Rd., (68) corporate limits of Olmsted Falls, (69) property line of Homelinks Golf Club, (70) corporate limits of North Olmsted, (71) corporate limits of Westlake, (72) corporate limits of Avon, (73) corporate limits of Avon Lake, (74) corporate limits of Bay, (75) corporate limits of Rocky River, (76) corporate limits of Lakewood, (77) corporate limits of Cleveland, (78) corporate limits of Bratenahl, (79) corporate limits of Cleveland, (80) corporate limits of Euclid,

(81) corporate limits of Willowick, (82) corporate limits of Eastlake, (83) corporate limits of Lakeline, (84) corporate limits of Timberlake, (85) corporate limits of Eastlake, (86) Lake Erie.

Outlying urbanized part: (87) Aurora Rd., (88) Randall Ave., (89) property line of coal industry, (90) Erie R. R., (91) corporate limits of Solon (excluding Solon), (92) Cannon Rd., (93) Perkins Rd., (94) Price Rd., (95) South Lane and South Lane extension, (96) Gary Rd.







Columbus Urbanized Area

Main urbanized part: (1) Olentangy River, (2) corporate limits of Riverlea, (3) corporate limits of Worthington, (4) Granville Rd., (5) C. C. C. & S. L. R. R., (6) corporate limits of Columbus, (7) Huy Rd., (8) Cleveland Ave., (9) corporate limits of Columbus, (10) Oakland Park Ave., Oakland Park Ave. extension and Oakland Park Ave., (11) Perdue Ave., (12) Agler Rd., (13) Woodland Ave., (14) Denune Ave., (15) Perdue Ave., (16) Rankin Ave., (17) Myrtle Ave., (18) Rankin Ave., (19) Mock Rd., (20) Woodland Ave.,

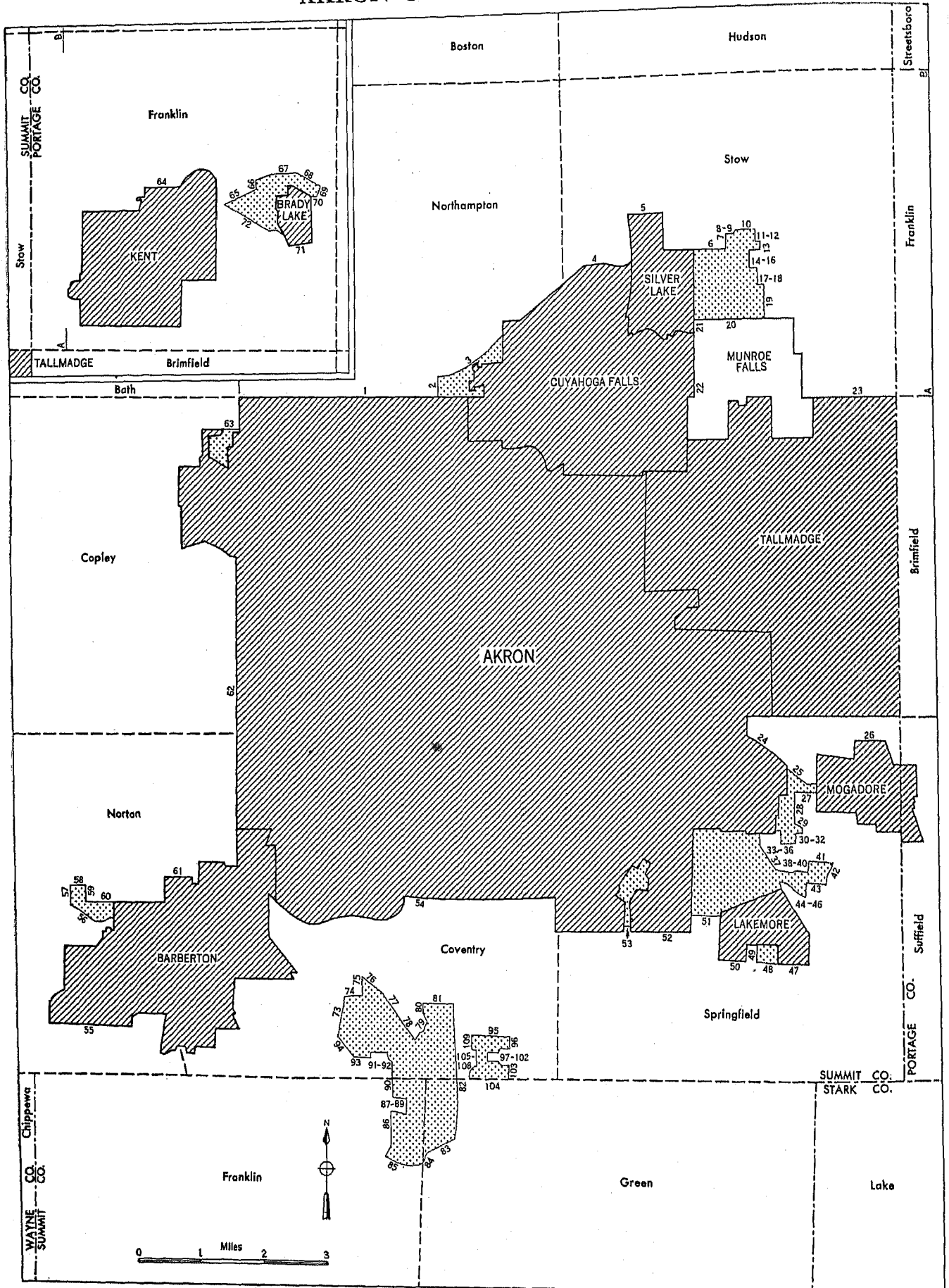
(21) unnamed stream, (22) Clinton-Mifflin township line, (23) corporate limits of Columbus, (24) 17th Ave., (25) Joyce Ave.,

(Continued on p. 35-46)

KEY TO SYMBOLS

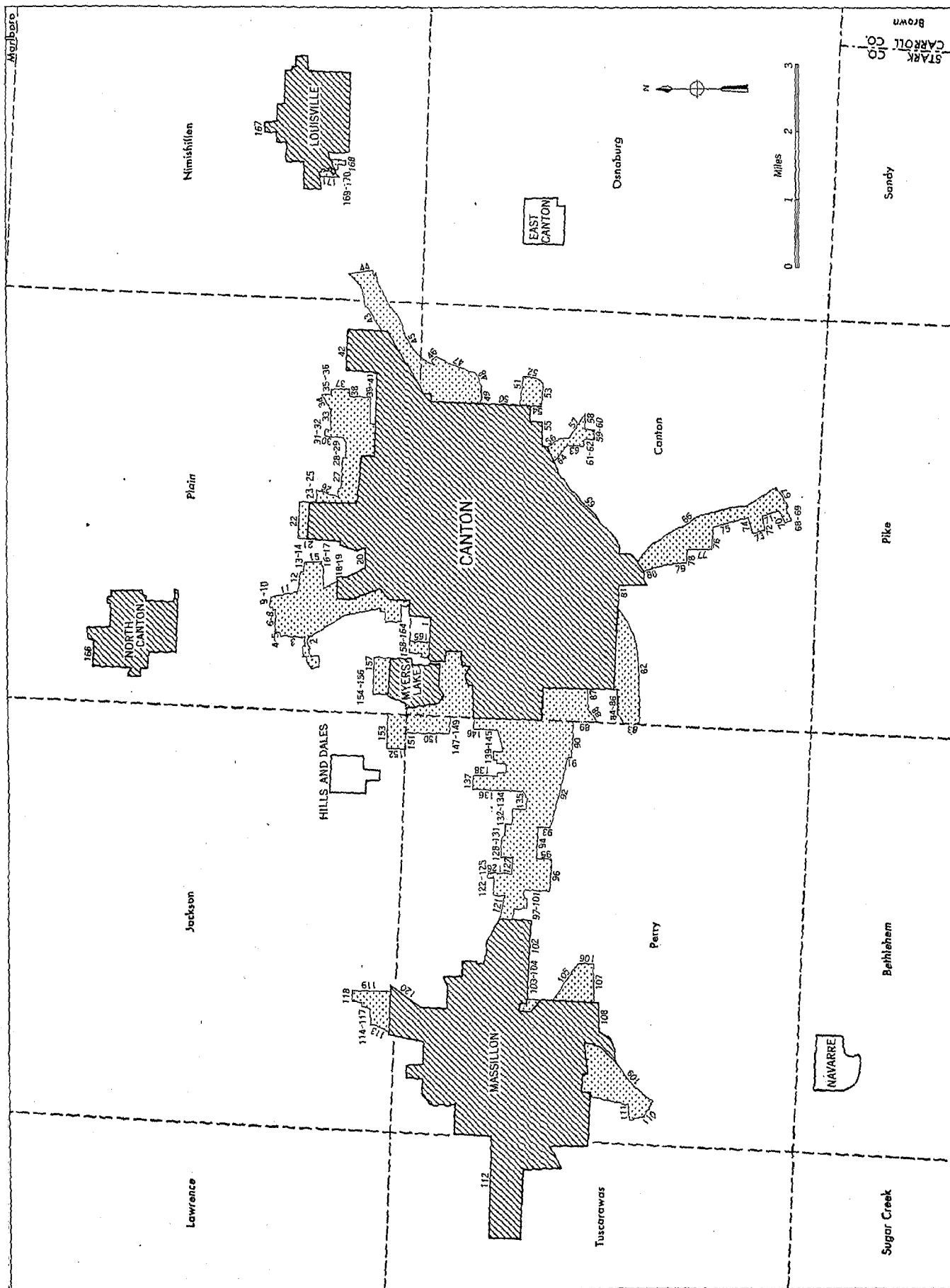
-  Incorporated parts
-  Unincorporated parts
-  12 Numbered boundary segments
-  State line
-  County line
-  Minor civil division line

# AKRON URBANIZED AREA

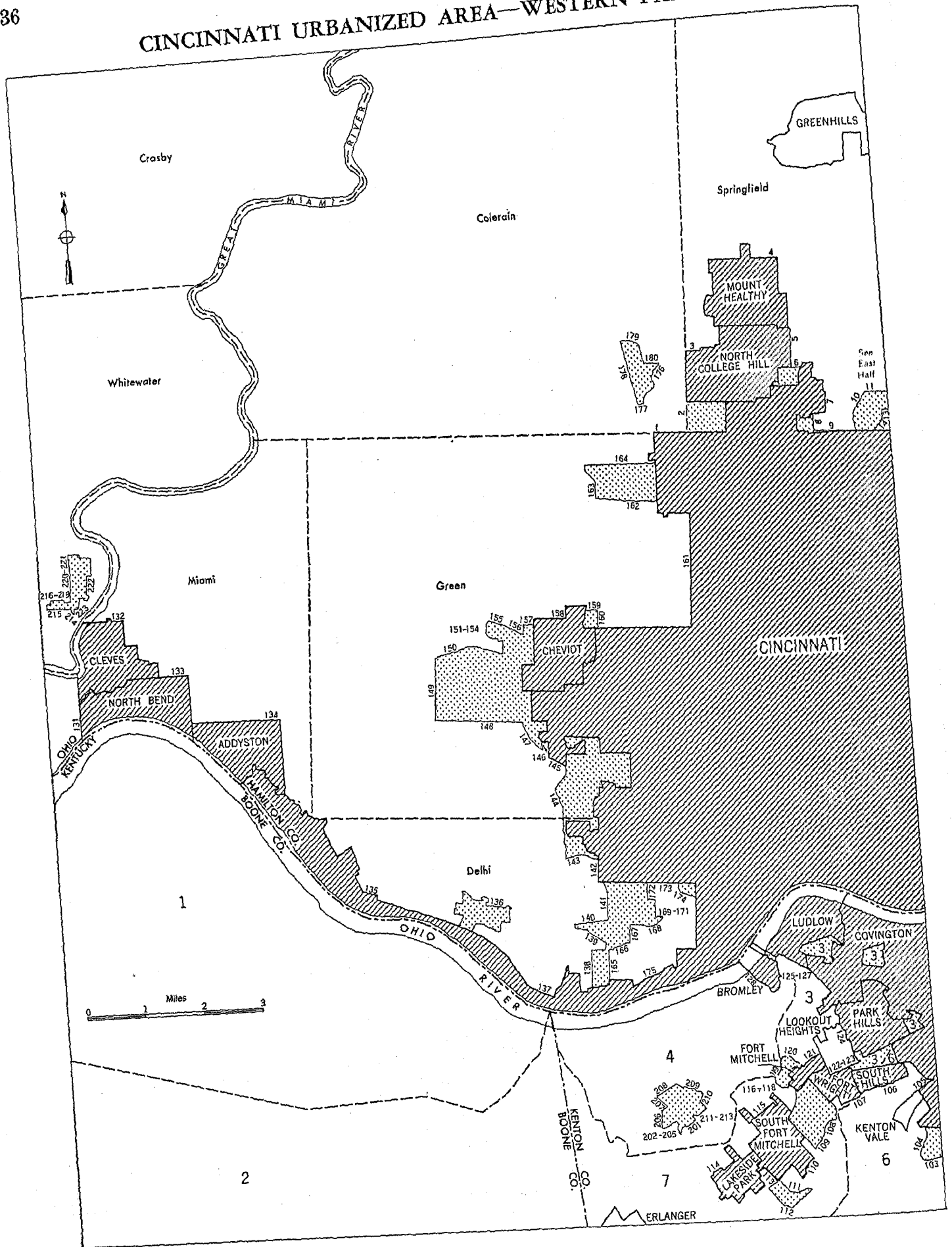




CANTON URBANIZED AREA

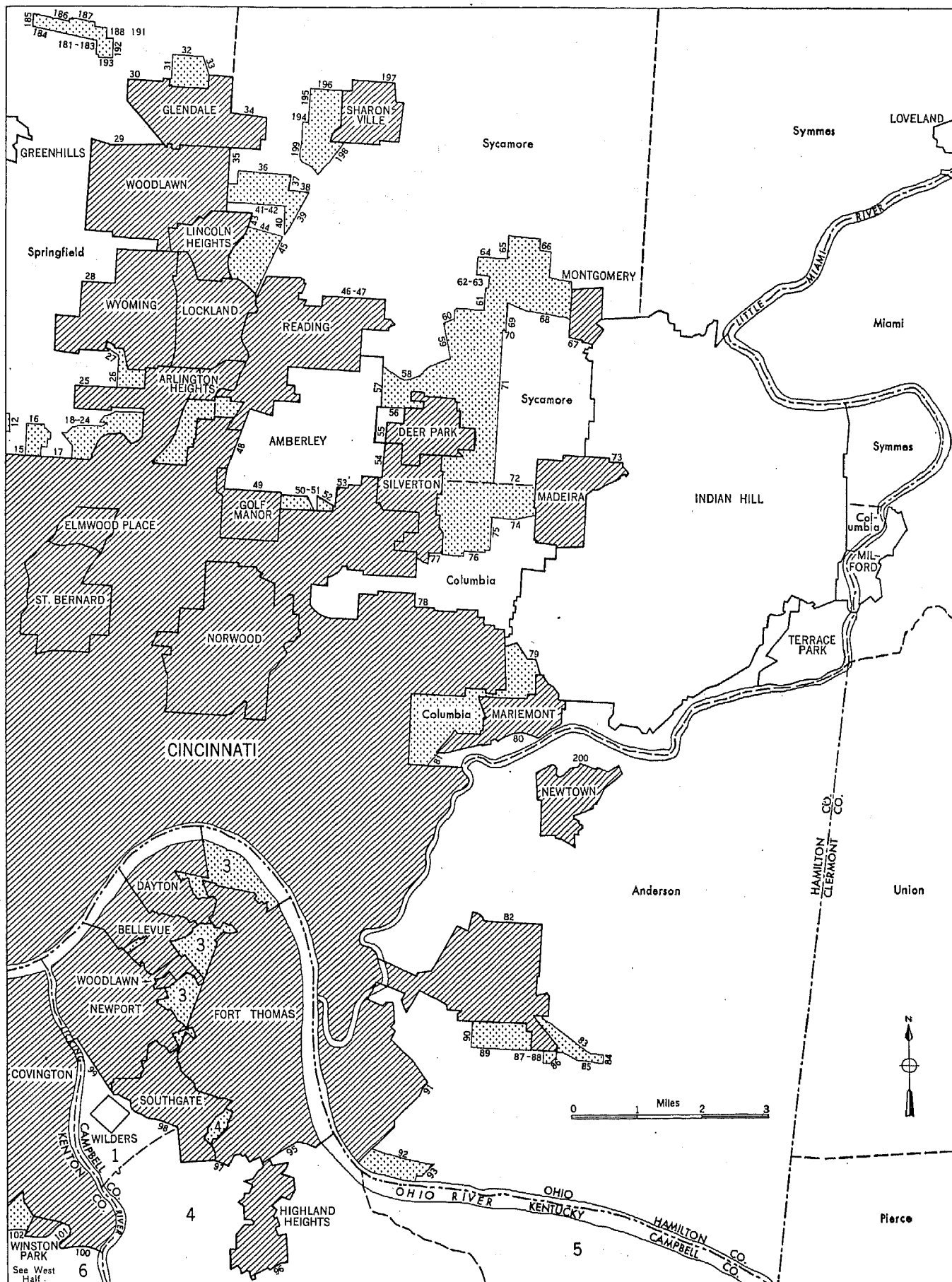


# OHIO CINCINNATI URBANIZED AREA—WESTERN PART

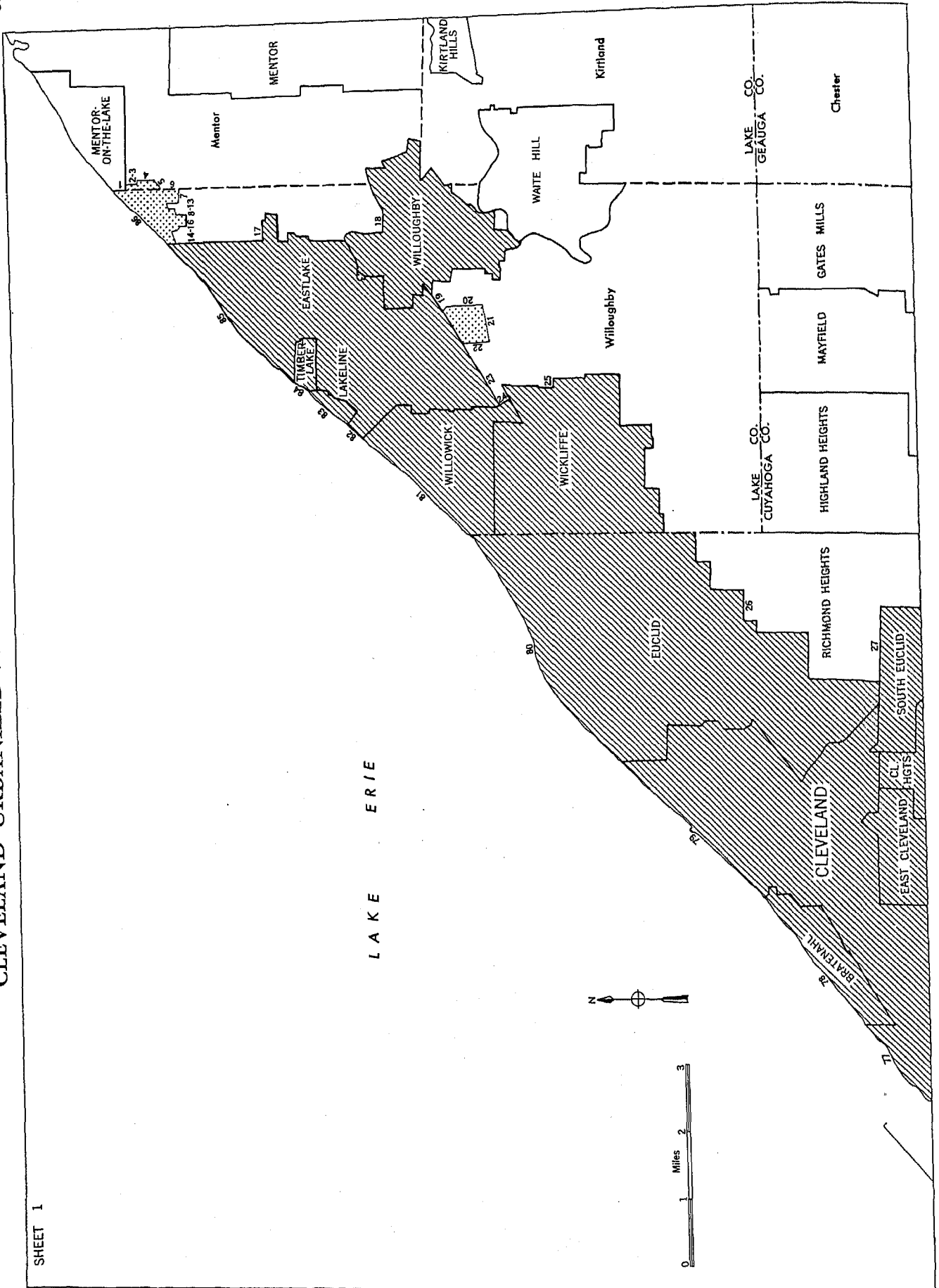




CINCINNATI URBANIZED AREA—EASTERN PART

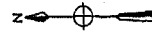


CLEVELAND URBANIZED AREA—SECTIONS 1 AND 2



SHEET 1

0 1 2 3  
Miles



L A K E E R I E

MENTOR-  
ON-THE-LAKE

Mentor

MENTOR

WILLOUGHBY

WATE HILL

Kirtland

WILLOWICK

WICKLIFFE

EUCLID

CLEVELAND

RICHMOND HEIGHTS

HIGHLAND HEIGHTS

MAYFIELD

GATES MILLS

Chester

LAKE CO.  
GEAUGA CO.

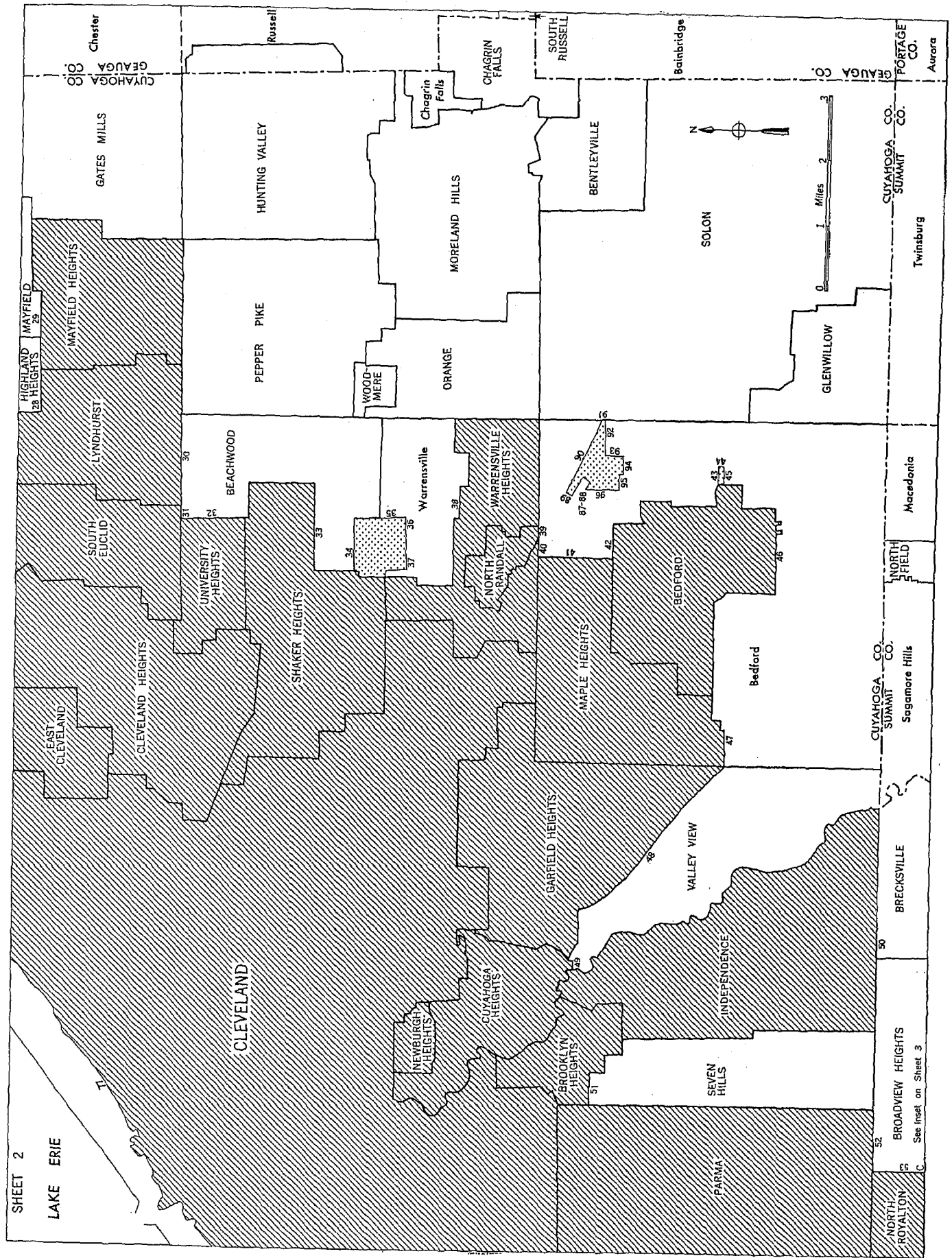
LAKE CO.  
CUYAHOGA CO.

SOUTH EUCLID

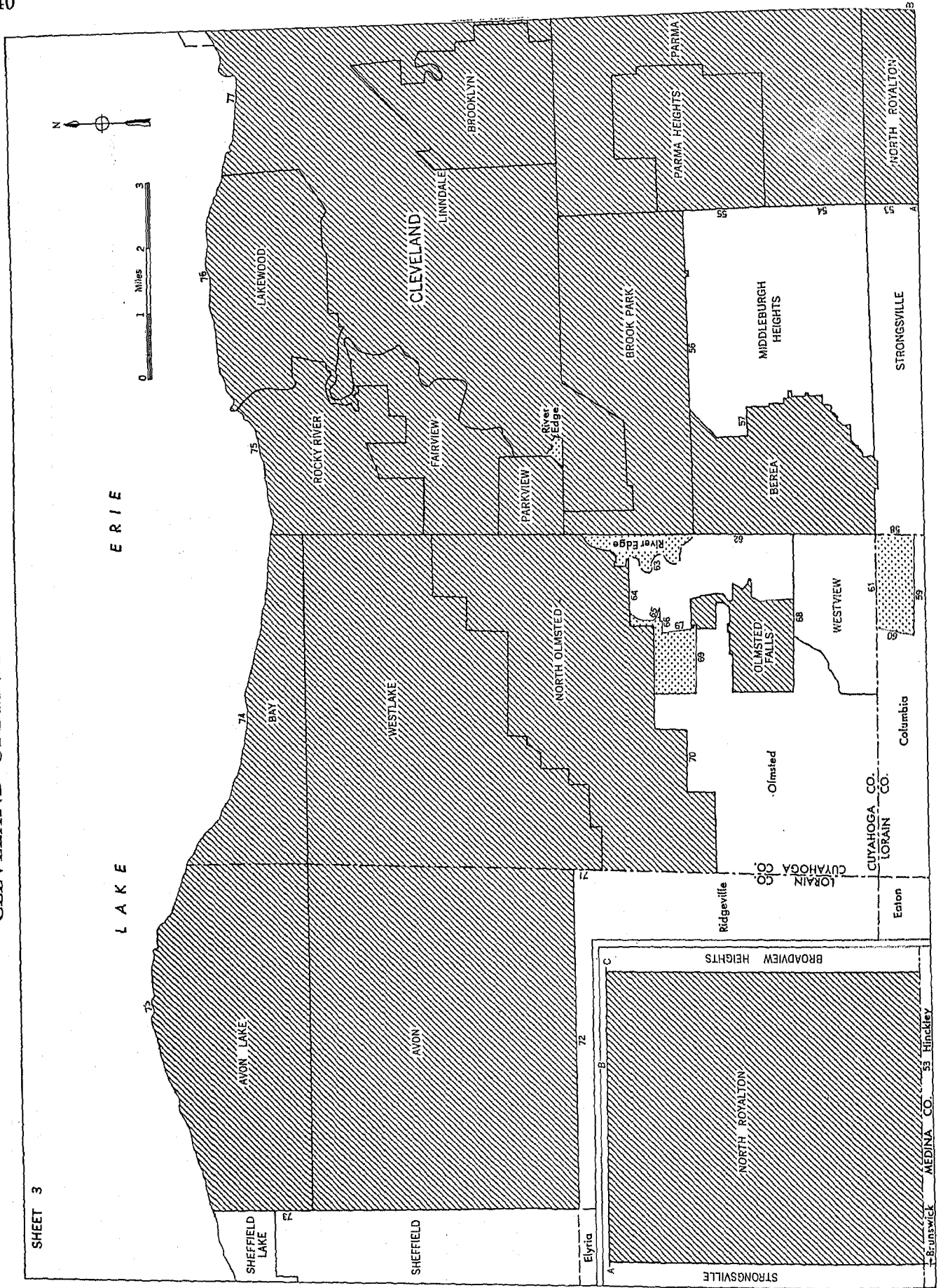
EAST CLEVELAND HTGS

BRATNAHL

NUMBER OF INHABITANTS



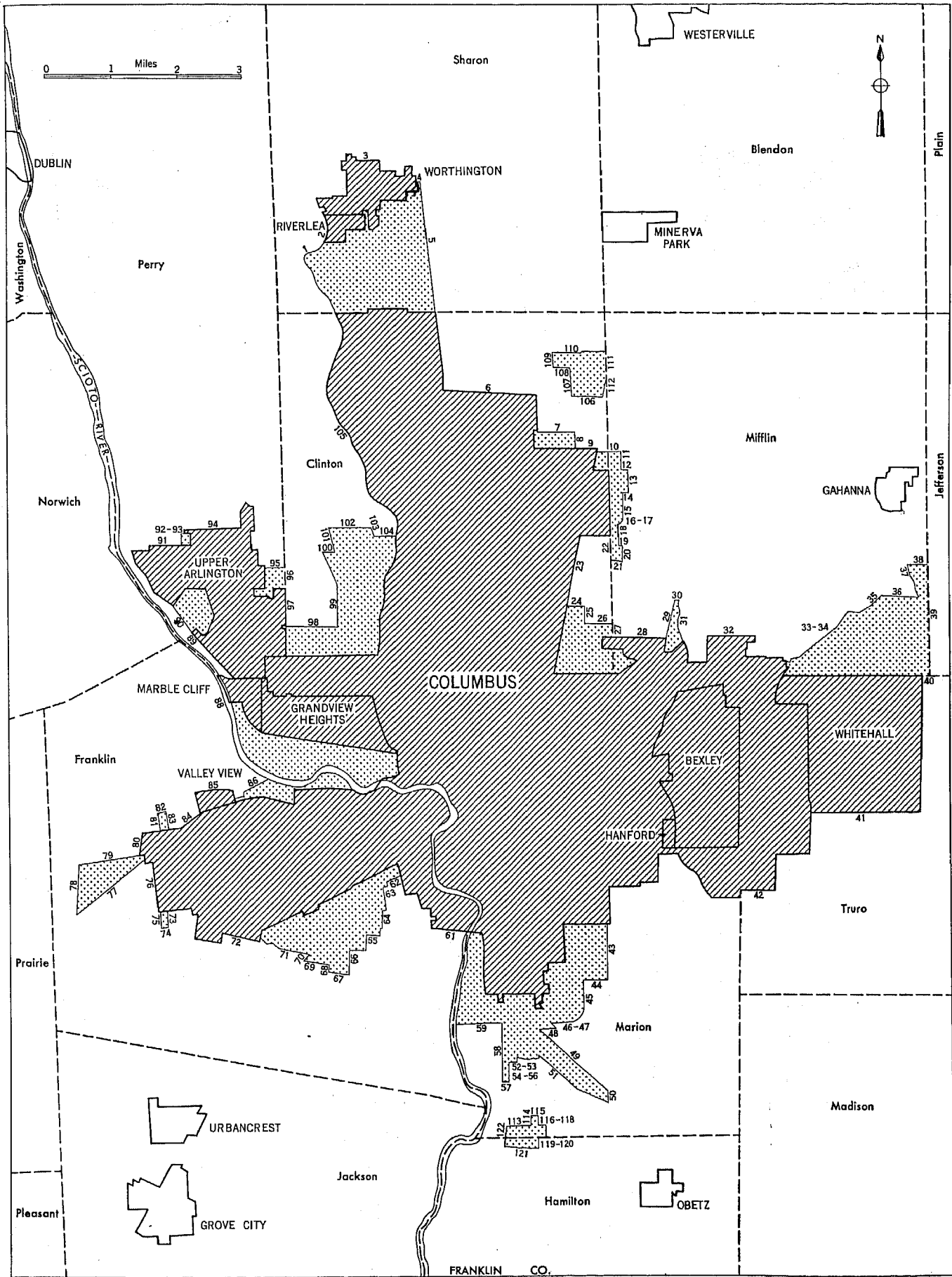
CLEVELAND URBANIZED AREA—SECTION 3



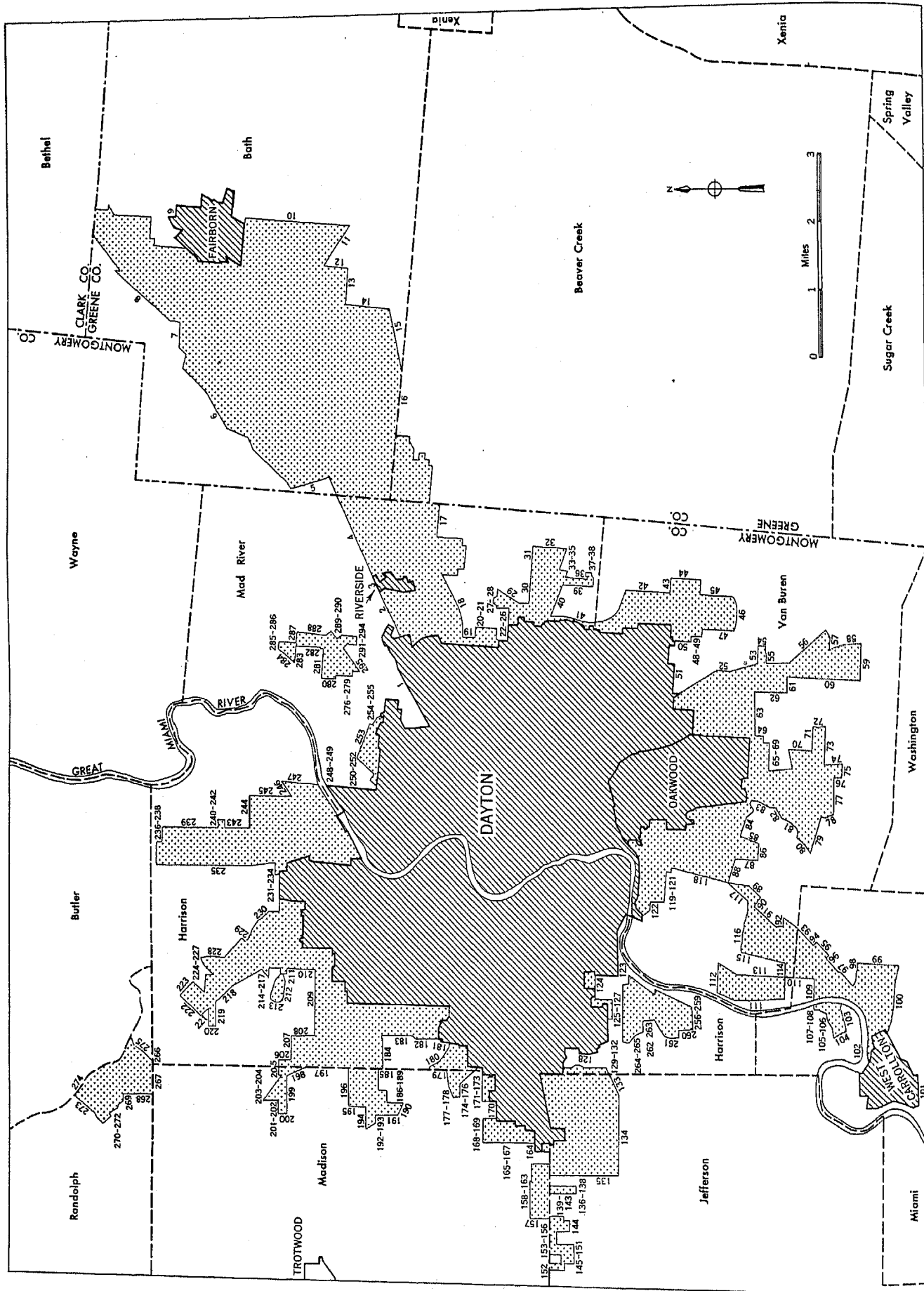
SHEET 3

T. B. UNSWICK MEDINA CO. S. HINCKLEY

NUMBER OF INHABITANTS  
COLUMBUS URBANIZED AREA

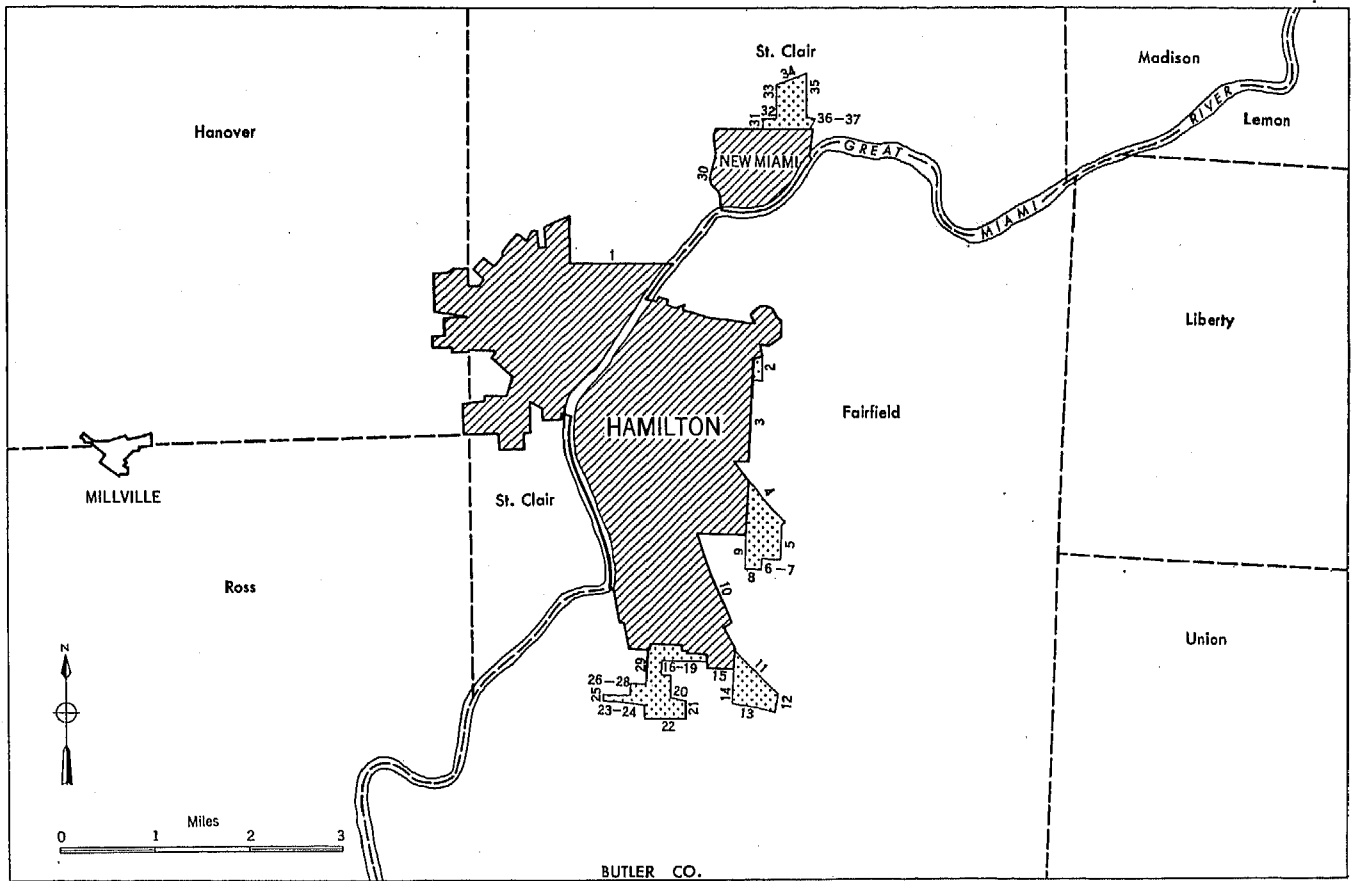


DAYTON URBANIZED AREA

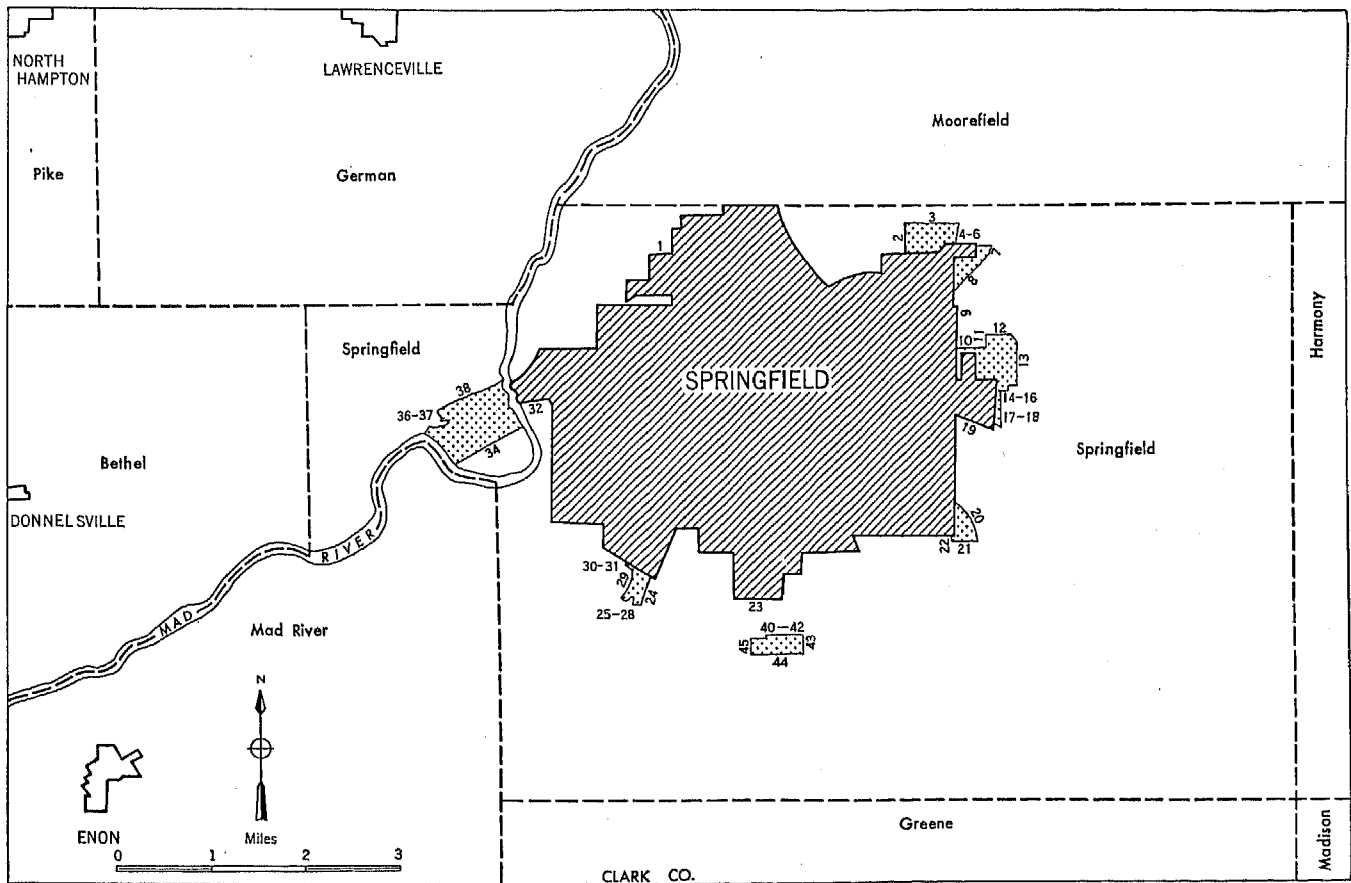




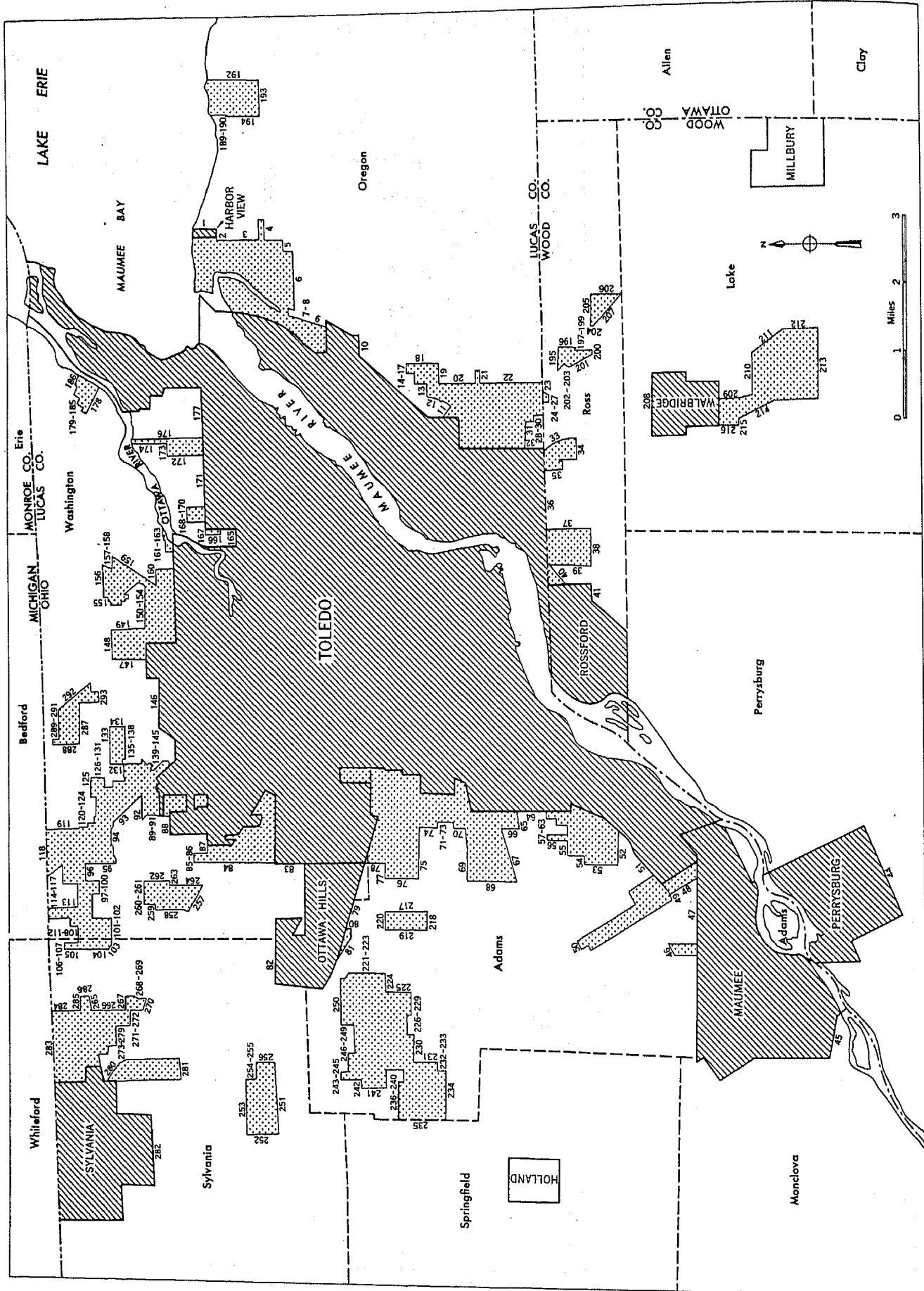
HAMILTON URBANIZED AREA



SPRINGFIELD URBANIZED AREA



TOLEDO URBANIZED AREA





(26) Windsor Ave., (27) Clinton-Mifflin township line, (28) corporate limits of Columbus, (29) Sunbury Rd., (30) extension of Holt Ave., (31) Alum Creek, (32) corporate limits of Columbus, (33) 7th Ave., (34) James Rd., (35) Price Rd., (36) property line of Columbus Airport, (37) Big Walnut Creek, (38) extension of North Dr. and North Dr., (39) Jefferson-Mifflin township line, (40) Mifflin-Truro township line,

(41) corporate limits of Whitehall, (42) corporate limits of Columbus, (43) Lockbourne Rd., (44) Marion Rd., (45) high tension power line, (46) Koebel Ave., (47) Groveport Pike, (48) Glendower Ave. and Glendower Ave. extension, (49) N. Y. C. R. R., (50) extension of Lockbourne Rd., (51) Corr Rd., (52) Parsons Ave., (53) Lake Dr., (54) extension of Eastman St. and Eastman St., (55) Kian Rd., (56) Terrace Rd., (57) Shriver St., (58) High St., (59) Frank Rd., (60) Scioto River,

(61) corporate limits of Columbus, (62) property line of Mt. Calvary Cemetery, (63) property line of Red Bird Baseball Stadium, (64) property line of Greenlawn Cemetery, (65) Stimmel Rd., (66) Brown Rd., (67) Richmond Rd., (68) extension of Shady Lane Dr. and Shady Lane Dr., (69) Little Ave., (70) Harrisburg Pike, (71) Eakin Rd. (Hopkins Ave.), (72) corporate limits of Columbus, (73) Athens Ave., (74) Burnside Alley, (75) Demorest Ave., (76) corporate limits of Columbus, (77) C. C. C. & S. L. R. R., (78) Georgesville Rd., (79) Broad St. (U. S. Hwy. 40), (80) corporate limits of Columbus,

(81) Southampton Ave., (82) Valley View Dr., (83) Algonquin Ave., (84) corporate limits of Columbus, (85) corporate limits of Valley View, (86) Harper Rd. and Harper Rd. extension, (87) Scioto River, (88) corporate limits of Marble Cliff, (89) corporate limits of Upper Arlington, (90) U. S. Hwy. 33, (91) corporate limits of Upper Arlington, (92) Devon St., (93) Zollinger Free Pike, (94) corporate limits of Upper Arlington, (95) Westminster St., (96) Clinton-Perry township line, (97) corporate limits of Upper Arlington, (98) Kinnear Rd., (99) Kenny Rd., (100) Hess Rd., (101) C. & O. R. R., (102) Ackerman Rd., (103) Olentangy River Rd., (104) Dodridge St., (105) corporate limits of Columbus.

**Outlying urbanized parts:** (106) West Elmore Ave., (107) Waldorf Ave., (108) Case Rd., (109) Dresden St., (110) Lehner Rd., (111) Clinton-Mifflin township line, (112) C. A. & C. R. R., (113) Robinwood Rd., (114) 8th St., (115) Scottswood Ave., (116) Parsons Ave., (117) Robinwood Rd., (118) Lewis Rd., (119) Hamilton-Marion township line, (120) Parsons Ave., (121) extension of Maplewood Rd. and Maplewood Rd., (122) High St.

### Dayton Urbanized Area

**Main urbanized part:** (1) Corporate limits of Dayton, (2) N. Y. C. R. R., (3) corporate limits of Riverside, (4) N. Y. C. R. R., (5) Huffman Dam Rd., (6) State Hwy. 69, (7) State Hwy. 235, (8) property line of the Wright-Patterson Air Force Base, (9) corporate limits of Fairborn, (10) Byron Rd. (Pleasant View Rd.), (11) Byron-Yellow Springs Rd., (12) Superior Ave., (13) Funderburgh Rd., (14) Bellbrook-Fairfield Rd. (Zimmerman Rd.), (15) Barr Rd. (Old Yellow Springs Rd.), (16) Bath-Beaver Creek township line, (17) property line of Wright-Patterson Air Force Base, (18) Airway Rd., (19) Mertland Ave., (20) 4th Ave.,

(21) power line, (22) Burkhardt Ave., (23) Mertland Ave., (24) corporate limits of Dayton, (25) pole line, (26) Cosler Dr., (27) Burkhardt Ave., (28) Kemp Rd., (29) B. & O. R. R., (30) property line of golf course, (31) Verona Ave., (32) Watervliet Rd., (33) Pennsylvania R. R., (34) Arnold Ave., (35) Xenia Pike (U. S. Hwy. 35), (36) Rausch Ave., (37) Blue Rock Rd., (38) Delhi Dr., (39) Woodman Dr., (40) Xenia Pike (U. S. Hwy. 35),

(41) B. & O. R. R., (42) Woodman Dr., (43) Shakertown Pike, (44) pole line, (45) Newcom Rd., (46) branch of Little Beaver Creek, (47) private lane, (48) Culver Ave., (49) Vermeer Dr. (Waverly), (50) Courtland Ave., (51) corporate limits of Dayton, (52) Wilmington Pike, (53) Indian Rifle Rd., (54) Sutton Ave., (55) Beverton Dr., (56) Wilmington Pike, (57) Stroop Rd., (58) Pennsylvania R. R., (59) Hempstead Rd., (60) Marshall Ave.,

(61) Lincoln Park Blvd., (62) Oakmont Ave., (63) Dorothy Lane, (64) Aerial Ave., (65) Cushing Ave., (66) Shroyer Rd., (67) pole line, (68) Lebanon Pike (State Hwy. 48), (69) Lincoln Park Blvd., (70) Shroyer Rd., (71) Schuyler Dr., (72) Maricarr Dr., (73) Stroop Rd., (74) Lebanon Pike (State Hwy. 48), (75) Castle Dr., (76) Elmridge Rd., (77) Sherbrooke Dr., (78) Grandview Rd., (79) Stroop Rd., (80) Stonebridge Rd.,

(81) Blossom Heath Rd., (82) Bighill Rd. (Windingway), (83) Sunny Crest Lane, (84) Dorothy Lane, (85) Southern Blvd., (86) Maplewood Rd., (87) Gainsboro Blvd., (88) Dorothy Lane, (89) Dixie Hwy. (U. S. Hwy. 25), (90) Bighill Rd., (91) Kettering Blvd., (92) Eby Rd., (93) Dixie Hwy. (U. S. Hwy. 25), (94) Janco Ave., (95) Broadmoor Blvd., (96) North Lansing Pl., (97) Dixie Hwy. (U. S. Hwy. 25), (98) Holes Creek, (99) Springboro Pike, (100) Alexandersville-Bellbrook Pike,

(101) corporate limits of West Carrollton, (102) Great Miami

River, (103) extension of Clear View Rd. and Clear View Rd., (104) Willowview Dr. and Willowview Dr. extension, (105) Swimming Hole Creek, (106) Sellars Rd., (107) Venetian Way, (108) Shorelands Rd. and Shorelands Rd. extension, (109) extension of Hoylake Ct. and Hoylake Ct., (110) Dryden Rd. (Eby Rd.), (111) East River Rd., (112) Kreitzer Rd., (113) Dryden Rd., (114) property line of Frigidaire Corp. parking lot, (115) N. Y. C. R. R. (C. C. C. & S. L. Rwy.), (116) unnamed stream, (117) Kettering Blvd., (118) Dixie Ave. (U. S. Hwy. 25), (119) Roehr Ave., (120) unnamed alley,

(121) property line of Calvary Cemetery, (122) property line of City of Dayton Reservoir, (123) corporate limits of Dayton, (124) Riehlley Ave., (125) Ethel Ave., (126) Midland Ave., (127) McArthur Ave., (128) corporate limits of Dayton, (129) Home Ave., (130) Lakeview Ave., (131) Lake Dr., (132) Maplegrove Ave., (133) Germantown Pike (State Hwy. 4), (134) Liberty Rd., (135) Infirmary Rd., (136) Jefferson-Madison township line, (137) Detrich Ave., (138) Clark St., (139) Taft Ave., (140) Jefferson-Madison township line,

(141) Northampton Ave., (142) 5th St., (143) extension of West End Ave., (144) 6th St. and 6th St. extension, (145) Hunter's Lane, (146) extension of 4th St., (147) Burnett Ave., (148) 7th St., (149) Knox Ave., (150) Military Blvd., (151) Mac Ave., (152) Jefferson-Madison township line, (153) Knox Ave., (154) 5th St., (155) Preston Rd., (156) Jefferson-Madison township line, (157) West End Ave. (Olive Rd.), (158) 1st St., (159) Miller Ave., (160) 1st St.,

(161) Elkins Ave., (162) Jefferson-Madison township line, (163) extension of Hanover Ave., (164) corporate limits of Dayton, (165) Victory Dr., (166) power line, (167) Harrou Ave., (168) Jalappa Rd. (Hoover Ave.), (169) Belle Ave., (170) corporate limits of Dayton, (171) Cleverly Rd., (172) Hoover Ave., (173) corporate limits of Dayton, (174) B. & O. R. R., (175) Gardendale Ave., (176) Midwood Ave., (177) Fruedenberger Ave., (178) Fruedenberger Creek, (179) Harrison-Madison township line, (180) Wolf Creek Pike,

(181) corporate limits of Dayton, (182) Burnett Ave., (183) Windsor Rd., (184) Kings Hwy., (185) Harrison-Madison township line, (186) Queens Ave., (186) England Ave., (188) Kings Hwy., (189) power line, (190) Wolf Creek, (191) extension of Hickorydale Dr. and Hickorydale Dr., (192) Queens Ave., (193) Riverview Ave., (194) Prescott Ave., (195) power line, (196) extension of Hillcrest Ave. and Hillcrest Ave., (197) Harrison-Madison township line, (198) Salem Ave. (State Hwy. 49), (199) Colorado Ave., (200) Overlook Ave.,

(201) Delaware Ave., (202) Forest Dr., (203) Salem Ave. (State Hwy. 49), (204) Wolf Rd., (205) Haney Rd., (206) Elmer Dr., (207) Michigan Ave., (208) Jefferson Ave., (209) Siebenthaler Ave., (210) Catalpa Dr., (211) Briar Pl., (212) Marlay Rd., (213) Philadelphia Dr., (214) Nottingham Rd., (215) Catalpa Dr., (216) Heikes Ave., (217) Julia Ave., (218) Covington Pike (State Hwy. 48), (219) Shiloh Springs Rd., (220) Orchard Springs Dr.,

(221) Covington Pike (State Hwy. 48), (222) Elm St., (223) Markey Rd., (224) Philadelphia Dr., (225) Amerwin Dr., (226) Markey Rd., (227) Shiloh Dr. and Shiloh Dr. extension, (228) Stillwater River, (229) Shoop Mill Rd., (230) Riverside Dr., (231) East Nottingham Rd. (Patton Ave.) and East Nottingham Rd. extension, (232) corporate limits of Dayton, (233) extension of Ridge Ave. and Ridge Ave., (234) Madrid Ave., (235) New Troy Pike (North Dixie Dr.), (236) Arthur Ave., (237) Polk Blvd., (238) Harding Ave., (239) U. S. Hwy. 25 (Dixie Hwy.), (240) Needmore Rd.,

(241) Outing Park Ave., (242) Rector Ave., (243) U. S. Hwy. 25 (Dixie Hwy.), (244) Timber Lane, (245) Webster Dr., (246) Wagoner Ford Rd., (247) B. & O. R. R. yards, (248) Harrison-Maa River township line, (249) corporate limits of Dayton, (250) Daller St., (251) Kuntz Rd., (252) Old Tory Pike, (253) B. & O. R. R., (254) Brandt Pike, (255) Rannells Ave.

**Outlying urbanized parts:** (256) Property line of Madden Golf Course, (257) Eby Rd., (258) B. & O. R. R., (259) property line of Dayton Sewage Disposal Plant, (260) property line of Madden Park, (261) Eby Rd., (262) McArthur Ave., (263) Eby Ave., (264) Gilsey Ave., (265) Ralliston Ave., (266) Harrison-Randolph township line, (267) Madison-Randolph township line, (268) Concord Ave., (269) Hacker Ave., (270) Inwood Ave., (271) Thelma Ave., (272) Buena Vista Ave. and Buena Vista Ave. extension, (273) unnamed stream, (274) Butler-Randolph township line, (275) Dog Leg Rd.,

(276) Floral Home St., (277) Rondowa Ave., (278) Sagamore Ave., (279) Broadmead Ave., (280) Lorella Ave., (281) Pleasant Valley Ave., (282) Waneta Ave., (283) Virginia Dr., (284) Brandt Pike, (285) Haldeman Ave., (286) Waneta Ave., (287) Virginia Dr., (288) Hypathia Ave., (289) Valley Pike (State Hwy. 69), (290) Pleasant Valley Ave., (291) Hermiston Ave., (292) Pocatello Ave., (293) Warrandale Ave., (294) Rohrer Blvd., (295) Valley Pike.

## Hamilton Urbanized Area

Main urbanized part: (1) Corporate limits of Hamilton, (2) property line of fair grounds, (3) corporate limits of Hamilton, (4) Hancock Ave., (5) Harvard St., (6) Lenox Ave., (7) Tully Rd., (8) Ralston Ave., (9) Parkamo Ave., (10) corporate limits of Hamilton, (11) B. & O. R. R., (12) property line of Fisher Body Company, (13) Symmes Rd., (14) Carthage Hwy., (15) corporate limits of Hamilton, (16) extension of Bishop Ave. and Bishop Ave., (17) Benninghoffen Ave., (18) property line of St. Mary's Cemetery, (19) Madison Ave., (20) Symmes Rd., (21) Anthony Wayne Ave., (22) extension of Wyoming Ave. and Wyoming Ave., (23) Pleasant Ave., (24) Miami Ave., (25) River Rd., (26) Symmes Rd., (27) unnamed alley, (28) Hill Ave., (29) Pleasant Ave.

Outlying urbanized part: (30) Corporate limits of New Miami, (31) Riverside Rd., (32) South St., (33) Williams St., (34) Trenton Pike, (35) Clark St., (36) extension of South St., (37) B. & O. R. R.

## Springfield Urbanized Area

Main urbanized part: (1) Corporate limits of Springfield, (2) North Belmont Ave., (3) extension of Tavener St. and Tavener St., (4) State Hwy. 4 (Lagonda Ave.), (5) corporate limits of Springfield, (6) Merritt St. and Merritt St. extension, (7) Buck Creek, (8) C. C. C. & S. L. R. R. (Delaware Division), (9) corporate limits of Springfield, (10) Hillside Ave., (11) Unglaub Ave., (12) unnamed road, (13) Odgen Rd., (14) National Rd. (U. S. Hwy. 40), (15) 5th Ave., (16) Maplewood Ave., (17) 4th Ave., (18) Springfield-Washington Court House Rd. (State Hwy. 70), (19) corporate limits of Springfield, (20) D. T. & I. R. R.,

(21) extension of Rocket Ave. and Rocket Ave., (22) Burnet Rd., (23) corporate limits of Springfield, (24) C. C. C. & S. L. R. R., (25) Leffels Lane, (26) State Hwy. 68, (27) Valley St., (28) Seminole Ave., (29) Shawnee Ave., (30) Cherokee Dr., (31) Duquesne Dr., (32) corporate limits of Springfield, (33) Mad River, (34) C. C. & S. L. R. R., (35) Mad River-Springfield township line, (36) Lower Valley Pike, (37) National Rd. (U. S. Hwy. 40), (38) Erie R. R., (39) Mad River.

Outlying urbanized part: (40) Lyle St., (41) Clifton St., (42) Elks Ave., (43) York St., (44) Highview Ave., (45) South Limestone St. (State Hwy. 72).

## Toledo Urbanized Area

Main urbanized part: (1) Corporate limits of Harbor View, (2) Bay Shore Rd., (3) Dupont Rd., (4) property line of Buckeye Pipeline Co., (5) property line of Sohio Refinery, (6) Cedar Point Rd., (7) Otter Creek Rd., (8) N. Y. C. R. R., (9) Otter Creek, (10) corporate limits of Toledo, (11) Dearborn Ave., (12) Otter Creek, (13) Starr Ave., (14) Wheeling St., (15) Hayden St., (16) Whitlesley Ave., (17) Portland St., (18) Berlin Ave., (19) Eastmoreland Dr., (20) Wheeling St.,

(21) drainage ditch, (22) Wheeling St., (23) Lucas-Wood County line, (24) Norcross Dr., (25) Rawson St., (26) Drouillard St., (27) Lucas-Wood County line, (28) N. Y. C. R. R., (29) extension of Cross St. and Cross St., (30) Mahala St., (31) Oakdale Ave., (32) corporate limits of Toledo, (33) C. & O. R. R., (34) property line of Libby-Owens Ford Plant, (35) East Broadway, (36) corporate limits of Toledo, (37) Tracy St., (38) Wales Rd., (39) Oregon Rd., (40) B. & O. R. R.,

(41) corporate limits of Rossford, (42) corporate limits of Toledo, (43) corporate limits of Maumee, (44) corporate limits of Perrysburg, (45) corporate limits of Maumee, (46) Key St. and property line of Lucas County Fair grounds, (47) corporate limits of Maumee, (48) Rosedale Ave. and Rosedale Ave. extension, (49) Wabash R. R., (50) property line of golf course and golf course projected, (51) corporate limits of Toledo, (52) Glanzman Rd., (53) Birchwood Ave., (54) Schneider Rd., (55) property line of Plaskon Corp. and Glendale Ave., (56) Bensch Dr., (57) Brest Dr. and Brest Dr. extension, (58) D. T. & I. R. R., (59) Glendale Ave., (60) Luscombe Dr.,

(61) Buxton Dr., (62) Stanwix Dr., (63) Brest Dr. and Brest Dr. extension, (64) corporate limits of Toledo, (65) Swan Creek, (66) D. T. & I. R. R., (67) Wayne St., (68) Byrne Rd., (69) property line of Creosoting Co. and N. Y. C. R. R. Tie Yards, (70) D. T. & I. R. R., (71) Hill Ave., (72) Burbank Dr., (73) Stockdale Ave. and Stockdale Ave. extension, (74) D. T. & I. R. R., (75) Nebraska Ave., (76) Byrne Rd., (77) Dorr St., (78) Secor Rd., (79) corporate limits of Ottawa Hills, (80) Richards Rd.,

(81) property line of Hickok Oil Co., (82) corporate limits of Ottawa Hills, (83) corporate limits of Toledo, (84) Secor Rd. (Toledo-Ann Arbor Rd.), (85) Corydan Dr., (86) Crary Dr., (87) Sylvania Ave., (88) corporate limits of Toledo, (89) Bowen Rd., (90) corporate limits of Toledo, (91) Bowen Rd., (92) Laskey

Rd., (93) Tremainsville Rd., (94) drainage ditch, (95) Toledo-Ann Arbor Rd., (96) Coral Ave., (97) Rambo Lane, (98) Quast Lane, (99) Harvest Lane, (100) Wrenwood Rd.,

(101) Clover Lane, (102) Airedale Ave., (103) Eisenbraum Ditch, (104) Woods Ave., (105) Freidly Dr., (106) Herman Pl., (107) Rega Dr., (108) Sylvania Alexis Rd., (109) Vail Ave., (110) Stock Ave., (111) Clover Lane, (112) Michigan-Ohio State line, (113) Meteor Rd., (114) Sylvania-Alexis Rd., (115) Acoma Dr., (116) Otjen Rd., (117) Toledo-Ann Arbor Rd., (118) Michigan-Ohio State line, (119) Herst Rd., (120) Sylvania-Alexis Rd.,

(121) Whitmer Dr., (122) property line of Whitmer High School Stadium, (123) Edgar St., (124) Douglas Rd., (125) Bodette Ave., (126) Winona St., (127) Murray Ave., (128) Adelia Ave., Adelia Ave. extension and Adelia Ave., (129) Newport Ave., (130) Selma St., (131) Ketcham Drainage Ditch, (132) Rowland Rd., (133) extension of Northover Rd. and Northover Rd., (134) Jackman Rd., (135) Christian Ave., (136) Oldham Dr., (137) Ketcham Drainage Ditch, (138) Rowland Rd., (139) Laskey Rd., (140) Mellwood Ave.,

(141) Leamington Ave., (142) Olin Ave., (143) Mellwood Ave., (144) Rood St., (145) Farragut St., (146) corporate limits of Toledo, (147) Lewis Ave., (148) Northgate Pkwy., (149) Bennett Rd., (150) D. T. & I. R. R., (151) Dixie Hwy. (U. S. Hwy. 25), (152) U. S. Hwy. 24, (153) Crabb Rd., (154) property line of Toledo Scales Plant, (155) Crabb Rd. (U. S. Hwy. 24), (156) Rozelle Dr., (157) Dixie Hwy. (U. S. Hwy. 25), (158) property line of Gordon Mfg. Co., (159) N. Y. C. R. R. (M. C. R. R.), (160) Matzinger Rd.,

(161) M. C. R. R., (162) corporate limits of Toledo, (163) property line of Dupont Co., (164) Ottawa River, (165) corporate limits of Toledo, (166) property line of Textile Leather Co. (Toledo Dye Works), (167) A. A. R. R., (168) corporate limits of Toledo, (169) Stiekney Ave., (170) property line of Electric Autolite Mfg. Co., (171) corporate limits of Toledo, (172) Hoffman Rd., (173) Lehman Ave., (174) Schwartz Rd., (175) Ottawa River, (176) easternmost track of D. T. & I. R. R. yards, (177) corporate limits of Toledo, (178) extension of Brophy Dr. and Brophy Dr., (179) Eastharbor Ave., (180) Pageland Dr.,

(181) Poch Ave., (182) Patriot Dr., (183) Angel Ave., (184) Belpre Dr., (185) Torgler Ave., (186) President Dr. and President Dr. extension, (187) corporate limits of Toledo, (188) Maumee Bay.

Outlying urbanized parts: (189) Bay Shore Rd., (190) Lakeview Ave. and Lakeview Ave. extension, (191) Maumee Bay, (192) drainage ditch, (193) extension of Crissel Rd. and Crissel Rd., (194) Big Ditch Rd.,

(195) Curtis Rd., (196) Bihl Ave., (197) Woodville Rd., (198) Harding Ave., (199) Goodrich Ave., (200) Eggleston Rd., (201) Oram Rd., (202) Royal Ave., (203) Woodville Rd., (204) Lemoyne Rd., (205) Wise St., (206) Hanson St., (207) Woodville Rd., (208) corporate limits of Walbridge, (209) Luckey-Walbridge Rd., (210) Ayers Rd., (211) Pennsylvania R. R., (212) Lemoyne Rd., (213) Martin Rd., (214) Luckey-Walbridge Rd., (215) Isch Rd., (216) Stalker Rd., (217) Independence Rd., (218) Amsterdam Rd., (219) Richards Rd., (220) Dorr St., (221) Eileen Rd., (222) Paisley Rd., (223) Penn Rd., (224) Dorr St., (225) Haven Rd., (226) Prestler Rd., (227) Reynolds Rd. (U. S. Hwy. 20), (228) Kelloc Rd., (229) Sibley Rd., (230) Nebraska Ave., (231) McTigue Dr., (232) Hal Dr. and Hal Dr. extension, (233) Teal Dr., (234) Hill Ave., (235) Adams-Springfield township line, (236) Judge Rd., (237) Holland-Sylvania Rd., (238) Fryer Ave., (239) Vanderbilt Rd., (240) Dorr St., (241) Acorn Dr., (242) Haefner Ditch, (243) Holland-Sylvania Rd., (244) Bancroft St., (245) Sandown St., (246) Parkstone St., (247) Olympia Rd., (248) Morrow Rd., (249) Reynolds Rd., (250) Bancroft St.,

(251) Central Ave., (252) Wilford Ave. and Wilford Ave. extension, (253) N. Y. C. R. R., (254) Holland-Sylvania Rd., (255) Bonsels Pkwy., (256) Elmton Dr., (257) Toledo-Lansing Rd., (258) Naomie Dr., (259) Ariel Ave., (260) Luann Ave., (261) Laskey Rd., (262) Rambo Lane, (263) Barston Ave., (264) extension of Willis Blvd. and Willis Blvd.,

(265) Sylvania-Alexis Rd., (266) Whiteford Rd., (267) Arbor Way, (268) Vineyard Rd. and Vineyard Rd. extension, (269) Colgate Rd., (270) Toledo-Lansing Rd., (271) Whiteford Rd., (272) Trellis Way, (273) Silverton Dr., (274) McGregor Lane, (275) Altsheler Dr., (276) Pyle Dr., (277) Roan Rd., (278) Sylvania-Alexis Rd., (279) corporate limits of Sylvania, (280) Toledo-Lansing Rd. (Monroe St.), (281) property line of Sylvania Country Club, (282) corporate limits of Sylvania, (283) Michigan-Ohio state line, (284) Whiteford Rd., (285) Heather Pl., (286) Normandy Rd., (287) Sylvania-Alexis Rd., (288) Recamper Dr., (289) Brim Dr., (290) Pickard Dr., (291) Travis Dr., (292) D. T. & I. R. R., (293) property line of Martin Parry Corp.

## Youngstown Urbanized Area

Main urbanized part: (1) Corporate limits of Girard, (2) corporate limits of McDonald, (3) corporate limits of Niles, (4) Erie R. R., (5) Salt Springs-Youngstown Rd., (6) Salt Springs Rd., (7) corporate limits of Niles, (8) Brunsetter-Niles Rd., (9) Mahoning River, (10) Howland-Weathersfield township line, (11) extension of Burnett Rd., (12) Lordstown-Warren township line, (13) Highland Ave., (14) corporate limits of Warren, (15) property line of Thomas Steel Co., (16) corporate limits of Warren, (17) Mahoning Rd. (State Hwy. 45), (18) B. & O. R. R., (19) North River Rd., (20) property line of Copperweld Steel Co.,

(21) property line of Seminole Pigment Co., (22) B. & O. R. R., (23) property line of Copperweld Steel Co., (24) Mahoning Rd., (25) Champion-Warren township line, (26) Woodside Ave., (27) Hawthorne St. and Hawthorne St. extension, (28) B. & O. R. R., (29) corporate limits of Warren, (30) Ivanhoe St., (31) Larchmont Ave., (32) Phoenix St., (33) Ratliff Rd., (34) Erie R. R., (35) corporate limits of Warren, (36) Fairway Drive Northeast, (37) Atlantic St., (38) North Rd., (39) Market St., (40) corporate limits of Warren,

(41) Ridge Ave., (42) Woodbine St., (43) Highlawn St., (44) Oaklawn St., (45) Fairview St., (46) Woodbine St., (47) Evergreen St., (48) Orchard St., (49) Boston St., (50) Ridgelawn St., (51) Hightree St., (52) Howland-Weathersfield township line, (53) Columbus St., (54) Harrison St., (55) Main St. (Niles-Warren Pike), (56) corporate limits of Niles, (57) North Rd., (58) St. Johns Ave., (59) Mosquito Creek, (60) corporate limits of Niles,

(61) corporate limits of McDonald, (62) corporate limits of Girard, (63) corporate limits of Youngstown, (64) Jacobs Rd., (65) Ashler Ave., (66) Alice Ave., (67) Bosser Ave., (68) Knapp Ave., (69) corporate limits of Youngstown, (70) corporate limits of Campbell, (71) corporate limits of Struthers, (72) B. & O. R. R., (73) corporate limits of Lowellville, (74) B. & O. R. R., (75) Ohio-Pennsylvania State line, (76) Mahoning River, (77) corporate

limits of Lowellville, (78) Kennedy Rd., (79) Robinson St., (80) extension of Electric R. R. and Electric R. R.,

(81) corporate limits of Struthers, (82) Hamilton Lake, (83) Yellow Creek, (84) corporate limits of Poland, (85) Youngstown-Pittsburg Rd., (86) Lee Run Rd., (87) New Springfield Rd., (88) corporate limits of Poland, (89) Boardman-Poland township line, (90) Lyon Blvd. (Poland Ave.), (91) corporate limits of Struthers, (92) Brandon Ave., (93) property line of Country Club, (94) corporate limits of Youngstown, (95) South Ave. Rd. (State Hwy. 502), (96) Simon Rd., (97) Indianola Rd., (98) South Ave. extension (Youngstown-East Liverpool Rd.), (99) Mathews Rd., (100) Electric R. R.,

(101) Canfield-Poland Rd., (102) Glenwood Ave., (103) Shields-Titusville Rd., (104) property line of Mill Creek Park and Golf Course, (105) Canfield-Poland Rd. (State Hwy. 486), (106) Lockwood Blvd. (State Hwy. 834), (107) Glenmere Dr., (108) corporate limits of Youngstown, (109) Four Mile Rd. South, (110) Potomac Ave., (111) Oakley St., (112) Navarre Ave., (113) Elmwood Ave., (114) Roanoke Ave., (115) Mahoning Ave. (Wickliffe Blvd.), (116) Raccoon Rd., (117) Idlewood Rd., (118) Stambaugh Ave., (119) Edgehill Ave., (120) Maple Dr.,

(121) Four Mile Run Rd. North, (122) extension of Connecticut Ave. and Connecticut Ave., (123) B. & O. R. R., (124) corporate limits of Youngstown.

Outlying urbanized parts: (125) Main St., (126) Prospect St., (127) Ashland St., (128) Burnett St., (129) Ashland St., (130) Furnace St., (131) Kelly St., (132) Blunt St., (133) Kelly St., (134) Mahoning-Trumbull County line, (135) Erie R. R., (136) Ohlstown-McDonald Rd., (137) Painsville-Warren State Rd., (138) Johnson-Plank Rd. (Tilbrook Rd.), (139) Mahoning Rd., (140) Youngstown-Sharon Rd., (141) Overlook Ave. (Lewis St.), (142) Girard Hubbard Rd. (State Hwy. 304), (143) Bellwick Rd. (Pershing Ave.), (144) Youngstown-Sharon Rd., (145) Orchard Ave., (146) Fairlawn Ave., (147) corporate limits of Hubbard, (148) Youngstown-Conneaut Rd., (149) State Hwy. 62, (150) Hubbard-Thomas Rd., (151) Erie R. R.