

# NUMBER OF INHABITANTS

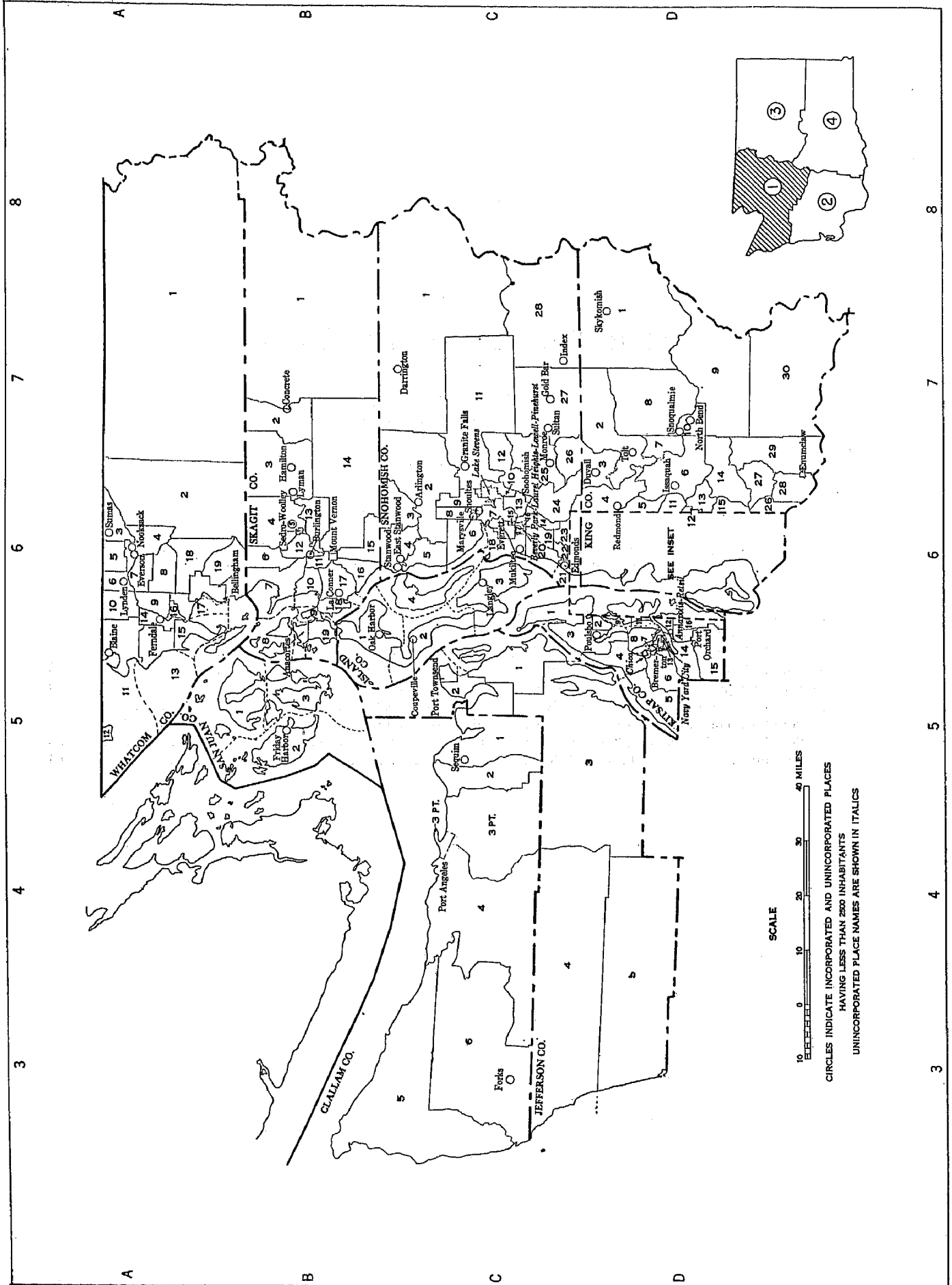
## Washington

### LIST OF TABLES

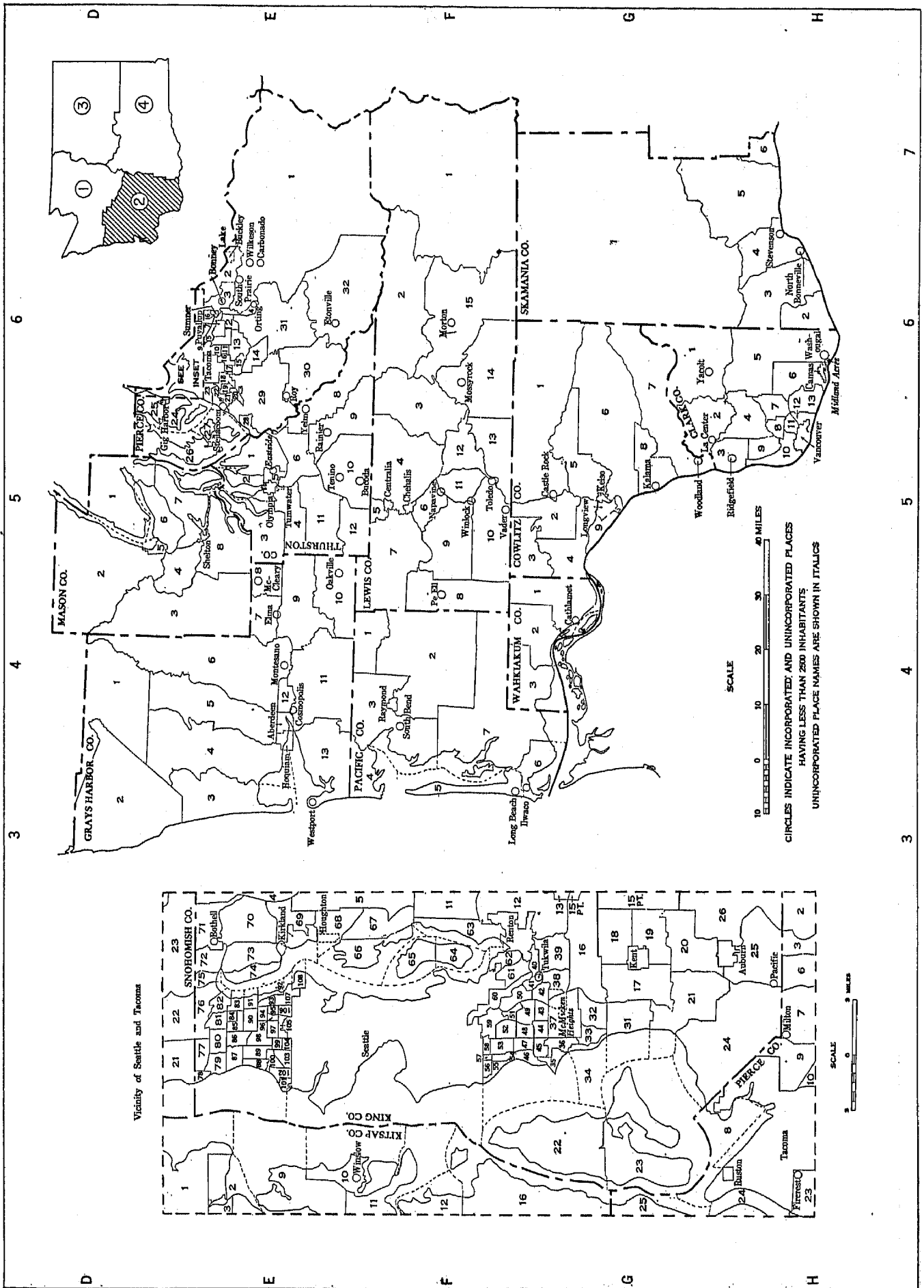
[Page numbers listed here omit the State prefix number which appears as part of the page number for each page. The prefix for this State is 47]

Table	Page
1.—Population of Washington, urban and rural: 1850 to 1950.....	6
2.—Population in groups of places according to size: 1950.....	6
3.—Population in groups of places according to size: 1900 to 1950.....	7
4.—Population of urban places of 10,000 or more from earliest census to 1950.....	8
5.—Area and population of counties, urban and rural: 1930 to 1950.....	9
6.—Population of counties by minor civil divisions: 1930 to 1950.....	10
7.—Population of all incorporated places and of unincorporated places of 1,000 or more: 1950 and 1940.....	14
8.—Population of cities of 5,000 or more, by wards or census county subdivisions: 1950.....	15
9.—Population of urbanized areas: 1950.....	16

WASHINGTON—SECTIONS 1 AND 2, WESTERN PART  
MINOR CIVIL DIVISIONS—CENSUS COUNTY DIVISIONS

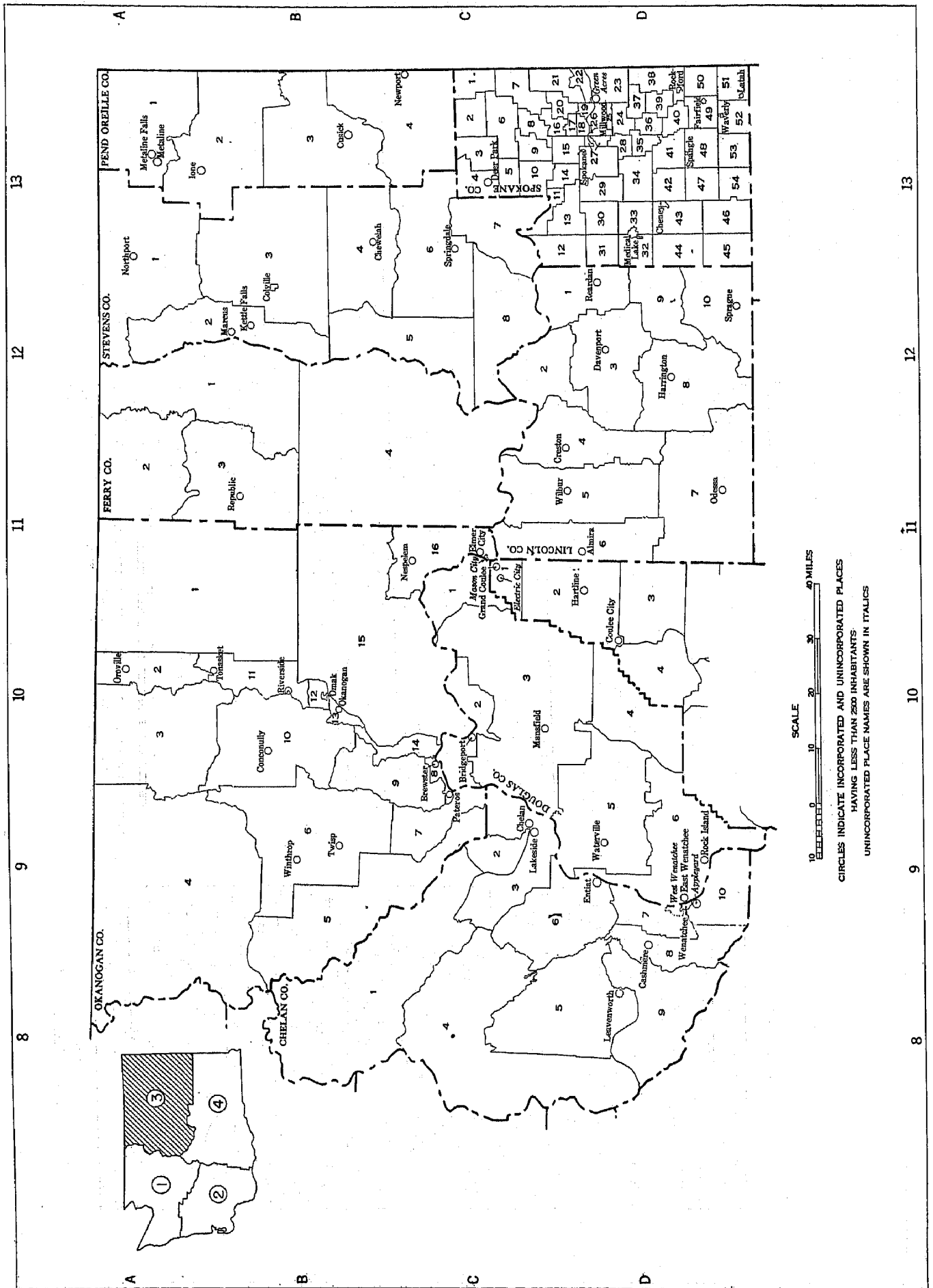


# NUMBER OF INHABITANTS

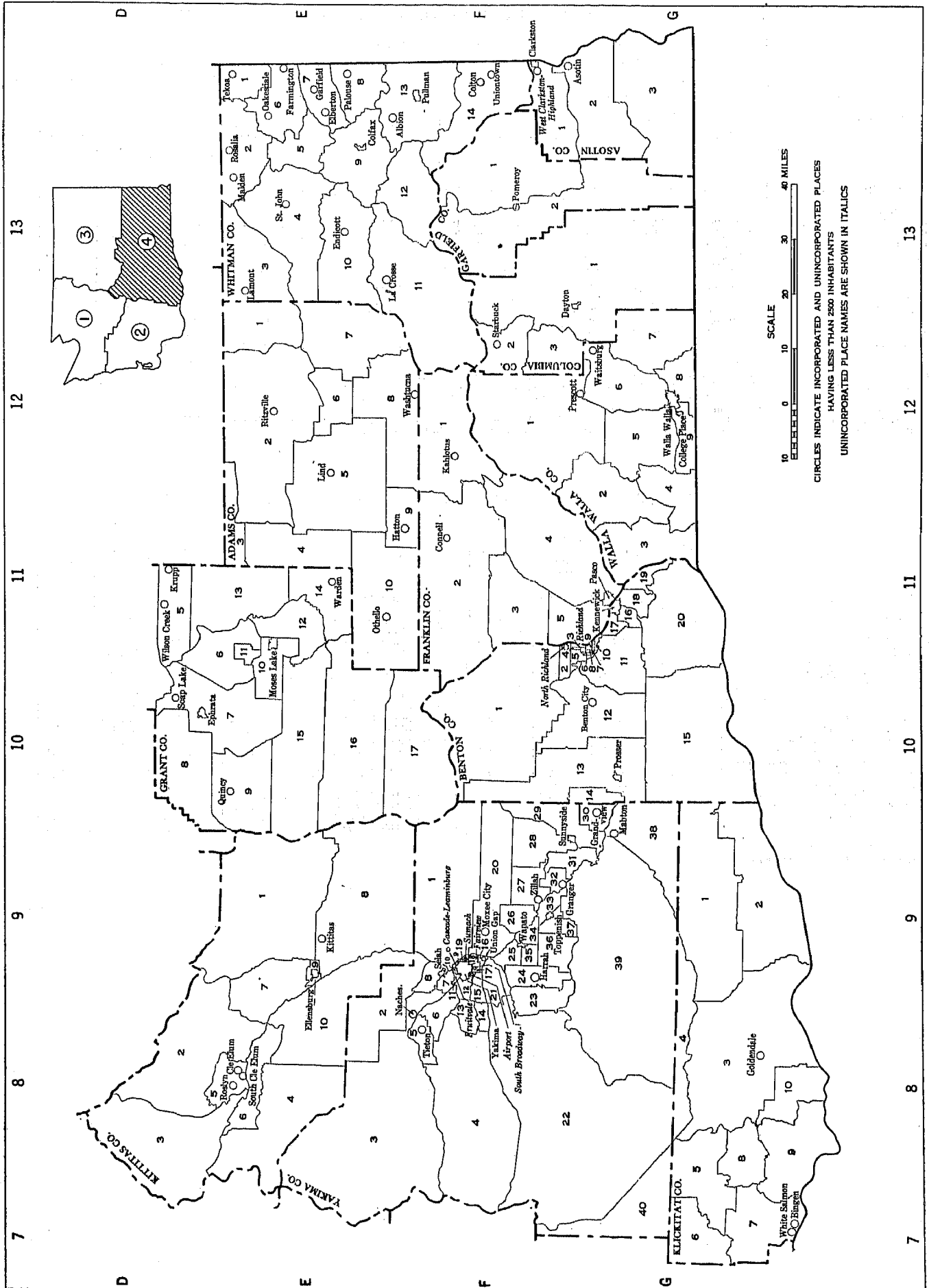


Large-scale copies of this map may be purchased from Superintendent of Documents, U. S. Government Printing Office, Washington 25, D. C.

WASHINGTON—SECTIONS 3 AND 4, EASTERN PART  
MINOR CIVIL DIVISIONS—CENSUS COUNTY DIVISIONS



NUMBER OF INHABITANTS



## WASHINGTON

Table 1.—POPULATION OF WASHINGTON, URBAN AND RURAL: 1850 TO 1950

[For description of new and old urban definitions, see text. Percent not shown where base is less than 100]

Census date	The State			Urban territory				Rural territory			Percent of total	
	Population	Increase over preceding census		Number of urban places <sup>1</sup>	Population	Increase over preceding census		Population	Increase over preceding census		Urban	Rural
		Number	Percent			Number	Percent		Number	Percent		
New urban definition, 1950 (Apr. 1)	2,378,963	642,772	37.0	66	* 1,503,166	-----	-----	876,797	-----	-----	63.2	36.8
Old urban definition:												
1950 (Apr. 1)	2,378,963	642,772	37.0	55	1,274,152	352,183	38.2	1,104,811	200,589	35.7	53.6	46.4
1940 (Apr. 1)	1,730,191	172,795	11.1	40	921,969	37,430	4.2	814,222	135,365	19.9	53.1	46.9
1930 (Apr. 1)	1,553,396	206,775	15.2	38	884,539	141,738	19.1	678,857	65,037	10.6	56.6	43.4
1920 (Jan. 1)	1,356,621	214,631	18.8	33	742,801	137,271	22.7	613,820	77,360	14.4	54.8	45.2
1910 (Apr. 15)	1,141,990	623,887	120.4	27	605,530	394,053	185.3	539,460	229,834	75.0	53.0	47.0
1900 (June 1)	518,103	100,871	45.0	15	211,477	84,200	66.3	306,626	76,572	33.3	40.8	59.2
1890 (June 1)	357,232	232,116	375.6	10	127,178	120,057	1,686.0	230,054	162,059	238.3	35.0	64.4
1880 (June 1)	75,116	51,161	213.6	2	7,121	7,121	-----	67,995	44,040	183.8	9.5	90.5
1870 (June 1)	23,955	12,361	106.6	-----	-----	-----	-----	23,955	12,361	106.6	-----	100.0
1860 (June 1)	* 11,594	10,393	865.4	-----	-----	-----	-----	11,594	10,393	865.4	-----	100.0
1850 (June 1)	1,201	-----	-----	-----	-----	-----	-----	1,201	-----	-----	-----	100.0

<sup>1</sup> According to the new urban definition, the urban population comprises persons residing in urban territory but not necessarily in an urban place, which is defined as an incorporated place of 2,500 or more, or an unincorporated place of 2,500 or more located outside an urbanized area. Under the old definition, incorporated places of 2,500 or more and places urban under special rule are classified as urban places. There were no places urban under special rule in Washington.

<sup>2</sup> Includes 172,131 persons in urban territory outside of urban places.

<sup>3</sup> Population of Washington Territory; then included present States of Washington and Idaho and parts of present States of Montana and Wyoming.

<sup>4</sup> Population of those parts of Oregon Territory taken to form part of Washington Territory in 1853 and 1856.

Table 2.—POPULATION IN GROUPS OF PLACES ACCORDING TO SIZE: 1950

Type of area and size of place	Number of places	Population	Percent of total population	Percent of total	Type of area and size of place	Number of places	Population	Percent of total population	Percent of total
<b>The State</b> .....	-----	2,378,963	100.0	-----					
<b>Urban, total</b> .....	(1)	1,503,166	63.2	100.0	<b>Urban, total—Con.</b>				
<b>Within urbanized areas</b> .....		1,007,532	42.4	67.0	<b>Outside urbanized areas</b> .....	60	495,634	20.8	33.0
Central cities, total.....	3	772,085	32.5	51.4	Places of 25,000 to 50,000.....	4	194,125	5.6	8.9
Cities of 250,000 to 500,000.....	1	467,591	19.7	31.1	Places of 10,000 to 25,000.....	12	179,516	7.5	11.9
Cities of 100,000 to 250,000.....	2	305,894	12.8	20.3	Places of 5,000 to 10,000.....	12	79,885	3.4	5.3
Cities of 50,000 to 100,000.....	-----	-----	-----	-----	Places of 2,500 to 5,000.....	32	102,108	4.3	6.8
Cities under 50,000.....	-----	-----	-----	-----	<b>Rural, total</b> .....	-----	875,797	36.8	100.0
<b>Urban fringes, total</b> .....	-----	234,547	9.9	15.6	Places under 2,500.....	189	161,070	6.8	18.4
Incorporated places of 2,500 or more....	3	62,416	2.6	4.2	Places of 2,000 to 2,500.....	13	28,693	1.2	3.3
Incorporated places of 25,000 to 50,000..	1	41,664	1.8	2.8	Places of 1,500 to 2,000.....	19	32,208	1.4	3.7
Incorporated places of 10,000 to 25,000..	1	16,039	0.7	1.1	Places of 1,000 to 1,500.....	81	36,956	1.6	4.2
Incorporated places of 5,000 to 10,000..	-----	-----	-----	-----	Places under 1,000.....	126	63,213	2.7	7.2
Incorporated places of 2,500 to 5,000....	1	4,713	0.2	0.3	Other rural territory.....	-----	714,727	30.0	81.6
Incorporated places under 2,500.....	6	6,361	0.3	0.4	<b>Urbanized areas, total</b> .....	4	1,007,532	42.4	100.0
Incorporated places of 1,000 to 1,500....	4	4,723	0.2	0.3	Areas of 500,000 to 1,000,000.....	2	663,861	27.9	65.9
Incorporated places under 1,000.....	2	1,038	0.1	0.1	Areas of 250,000 to 500,000.....	-----	-----	-----	-----
Unincorporated territory.....	-----	166,770	7.0	11.0	Areas of 100,000 to 250,000.....	2	343,671	14.4	34.1
					Areas of 50,000 to 100,000.....	-----	-----	-----	-----

<sup>1</sup> There were 66 places of 2,500 or more.

NUMBER OF INHABITANTS

Table 3.—POPULATION IN GROUPS OF PLACES ACCORDING TO SIZE: 1900 TO 1950

Subject and class of place	1950		1940	1930	1920	1910	1900
	New urban definition	Old urban definition					
<b>NUMBER OF PLACES</b>							
Urban territory.....	72	55	40	38	33	27	15
Places of 2,500 or more.....	06	05	40	38	33	27	15
Places of 250,000 to 500,000.....	1	1	1	1	1	1	1
Places of 100,000 to 250,000.....	2	2	2	2	1	2	1
Places of 50,000 to 100,000.....	5	5	3	2	2	1	2
Places of 25,000 to 50,000.....	13	12	8	10	6	5	1
Places of 10,000 to 25,000.....	12	11	6	4	7	4	2
Places of 5,000 to 10,000.....	33	24	20	10	10	15	9
Places under 2,500.....	6						
Rural territory.....	189	183	182	183	177	150	74
Places of 1,000 to 2,500.....	03	05	45	42	47	42	18
Places under 1,000.....	120	128	137	141	130	108	56
<b>Cumulative summary:</b>							
Places of 250,000 or more.....	1	1	1	1	1		
Places of 100,000 or more.....	3	3	3	3	2	2	1
Places of 50,000 or more.....	3	3	3	3	3	3	3
Places of 25,000 or more.....	8	8	6	5	5	3	3
Places of 10,000 or more.....	21	20	14	15	10	8	4
Places of 5,000 or more.....	33	31	20	10	17	12	6
Places of 2,500 or more.....	06	05	40	38	33	27	15
<b>POPULATION</b>							
Urban territory.....	1,503,166	1,274,152	921,900	884,539	742,801	605,530	211,477
Places of 2,500 or more.....	1,331,035	1,274,152	921,900	884,539	742,801	605,530	211,477
Places of 250,000 to 500,000.....	467,591	467,591	308,302	305,583	315,312		
Places of 100,000 to 250,000.....	305,394	305,394	281,400	222,331	104,437	341,590	
Places of 50,000 to 100,000.....					96,065	83,743	80,071
Places of 25,000 to 50,000.....	175,780	175,780	80,750	61,300	53,220		74,562
Places of 10,000 to 25,000.....	105,555	173,740	118,071	142,702	72,074	90,218	10,049
Places of 5,000 to 10,000.....	79,885	71,532	43,280	27,076	47,544	31,778	14,072
Places of 2,500 to 5,000.....	106,821	80,100	73,248	64,557	53,240	52,105	31,523
Other urban territory.....	172,131						
Rural territory.....	875,797	1,104,811	814,222	678,857	613,820	536,460	306,626
Places of 1,000 to 2,500.....	97,857	83,980	70,674	63,013	70,280	65,104	28,524
Places under 1,000.....	63,213	64,851	66,931	64,312	63,555	55,338	20,498
Other rural territory.....	714,727	955,980	676,617	551,532	479,076	415,028	248,604
<b>Cumulative summary:</b>							
Places of 250,000 or more.....	467,591	467,591	308,302	305,583	315,312		
Places of 100,000 or more.....	772,985	772,985	690,711	587,914	419,749	341,590	
Places of 50,000 or more.....	772,985	772,985	690,711	587,914	516,714	425,339	80,071
Places of 25,000 or more.....	948,774	948,774	886,470	649,304	560,043	425,339	155,233
Places of 10,000 or more.....	1,144,320	1,122,520	805,441	792,006	642,017	521,557	165,282
Places of 5,000 or more.....	1,224,214	1,194,052	848,721	819,982	689,561	553,335	170,954
Places of 2,500 or more.....	1,331,035	1,274,152	921,900	884,539	742,801	605,530	211,477
<b>PERCENT OF TOTAL POPULATION</b>							
Urban territory.....	63.2	53.6	53.1	56.6	54.8	53.0	40.8
Places of 2,500 or more.....	50.0	53.6	53.1	56.6	54.8	53.0	40.8
Places of 250,000 to 500,000.....	19.7	19.7	21.2	23.4	23.2		
Places of 100,000 to 250,000.....	12.8	12.8	13.8	14.2	7.7	29.9	
Places of 50,000 to 100,000.....					7.1	7.3	15.6
Places of 25,000 to 50,000.....	7.4	7.4	5.0	3.9	3.9		14.4
Places of 10,000 to 25,000.....	8.2	7.3	6.9	9.1	5.8	8.4	1.9
Places of 5,000 to 10,000.....	3.4	3.0	2.5	1.8	3.5	2.8	2.8
Places of 2,500 to 5,000.....	4.5	3.4	4.2	4.1	3.9	4.6	6.1
Other urban territory.....	7.2						
Rural territory.....	36.8	46.4	46.9	43.4	45.2	47.0	59.2
Places of 1,000 to 2,500.....	4.1	3.5	4.1	4.0	5.2	5.7	5.5
Places under 1,000.....	2.7	2.7	3.9	4.1	4.7	4.8	5.7
Other rural territory.....	30.0	40.2	39.0	35.3	36.4	36.4	48.0
<b>Cumulative summary:</b>							
Places of 250,000 or more.....	19.7	19.7	21.2	23.4	23.2		
Places of 100,000 or more.....	32.5	32.5	34.5	37.0	30.0	29.9	
Places of 50,000 or more.....	32.5	32.5	34.5	37.0	38.1	37.2	15.6
Places of 25,000 or more.....	39.9	39.9	39.5	41.5	42.0	37.2	30.0
Places of 10,000 or more.....	48.1	47.2	48.4	50.7	47.3	46.7	31.9
Places of 5,000 or more.....	51.5	50.2	48.9	52.4	50.8	48.5	34.7
Places of 2,500 or more.....	50.0	53.6	53.1	56.6	54.8	53.0	40.8

WASHINGTON

Table 4.—POPULATION OF URBAN PLACES OF 10,000 OR MORE FROM EARLIEST CENSUS TO 1950

[Minus sign (--) denotes decrease. Percent not shown where less than 0.1]

Urban place and census year	Population	Increase over preceding census		Urban place and census year	Population	Increase over preceding census		Urban place and census year	Population	Increase over preceding census	
		Number	Percent			Number	Percent			Number	Percent
<b>Aberdeen city:</b>				<b>Olympia city—Con.</b>				<b>Seattle city—Con.</b>			
1860.....	10,653	807	4.3	1900.....	3,863	-835	-17.8	1890.....	42,837	30,304	112.5
1940.....	15,846	-2,877	-13.2	1890.....	4,098	3,466	281.3	1880.....	3,533	2,426	210.2
1930.....	21,723	6,380	41.6	1880.....	1,232	29	2.4	1870.....	1,107		
1920.....	15,337	1,677	12.3	<b>Pasco city:</b>				<b>Spokane city:</b>			
1910.....	13,660	9,013	264.6	1950.....	10,228	6,315	161.4	1950.....	161,721	30,720	32.6
1900.....	3,747	2,109	128.8	1940.....	3,613	417	11.9	1940.....	122,001	6,487	5.6
1890.....	1,638			1930.....	3,496	134	4.0	1930.....	115,514	11,077	10.6
<b>Bellingham city:<sup>1</sup></b>				1920.....	3,362	1,279	61.4	1920.....	104,437	35	
1950.....	34,112	4,798	16.4	1910.....	2,089	1,829	720.1	1910.....	104,402	67,554	183.3
1940.....	29,314	-1,599	-4.9	1900.....	294			1900.....	36,848	16,926	85.0
1930.....	30,828	5,238	20.5	<b>Port Angeles city:</b>				1890.....	10,922		
1920.....	25,585	1,287	5.3	1950.....	11,233	1,824	19.4	<b>Tacoma city:</b>			
1910.....	24,298			1940.....	9,409	-770	-7.6	1950.....	143,673	34,265	31.8
<b>Bremerton city:<sup>1</sup></b>				1930.....	10,188	4,837	90.4	1940.....	109,408	2,591	2.4
1950.....	27,678	12,544	82.9	1920.....	5,351	3,065	134.1	1930.....	108,817	0,852	10.2
1940.....	15,134	4,904	48.8	1910.....	2,286	-85	-1.5	1920.....	96,965	13,222	15.8
1930.....	10,170	1,252	14.0	1900.....	2,321			1910.....	83,743	46,020	122.0
1920.....	8,918	5,925	198.0	<b>Pullman city:</b>				1900.....	37,714	1,708	4.7
1910.....	2,993			1950.....	12,022	7,605	172.2	1890.....	36,006		
<b>Everett city:</b>				1940.....	4,417	1,095	33.0	<b>Vancouver city:</b>			
1950.....	33,840	3,625	12.0	1930.....	3,322	882	36.1	1950.....	41,664	22,876	121.8
1940.....	30,224	-343	-1.1	1920.....	2,440	-162	-6.2	1940.....	18,788	3,022	10.2
1930.....	30,567	2,923	10.6	1910.....	2,602	1,204	98.9	1930.....	15,766	3,120	24.8
1920.....	27,644	2,830	11.4	1900.....	1,308	440	50.7	1920.....	12,637	3,337	35.9
1910.....	24,814	16,976	216.6	1890.....	808			1910.....	9,800	6,174	197.5
1900.....	7,838			<b>Puyallup city:</b>				1900.....	3,126	-419	-11.8
<b>Hoquiam city:</b>				1950.....	10,010	2,121	26.9	1890.....	3,545	1,823	105.9
1950.....	11,123	288	2.7	1940.....	7,889	705	11.2	<b>Walla Walla city:</b>			
1940.....	10,835	-1,031	-15.1	1930.....	7,094	771	12.2	1950.....	24,102	5,993	33.1
1930.....	12,766	2,708	26.9	1920.....	6,323	1,770	39.2	1940.....	18,109	2,133	13.4
1920.....	10,058	1,887	23.1	1910.....	4,544	2,660	141.2	1930.....	15,976	478	3.1
1910.....	8,171	5,563	213.3	1900.....	1,884	152	8.8	1920.....	15,503	-3,861	-19.0
1900.....	2,608	1,306	100.3	1890.....	1,732	1,435	483.2	1910.....	10,364	9,315	92.7
1890.....	1,302			1880.....	297	-15	-4.8	1900.....	10,049	6,340	113.4
<b>Kennewick city:</b>				1870.....	312			1890.....	4,700	1,121	31.2
1950.....	10,106	8,188	420.9	<b>Renton city:</b>				1880.....	3,588	2,104	157.4
1940.....	1,918	399	20.3	1950.....	16,030	11,551	287.4	1870.....	1,394		
1930.....	1,519	-166	-9.8	1940.....	4,488	426	10.5	<b>Wenatchee city:</b>			
1920.....	1,684	465	38.1	1930.....	4,062	761	23.1	1950.....	13,072	1,452	12.5
1910.....	1,210			1920.....	3,301	561	20.5	1940.....	11,620	-7	-0.1
<b>Longview city:</b>				1910.....	2,740			1930.....	11,627	5,303	83.9
1950.....	20,339	7,054	64.2	<b>Richland (uninc.):</b>				1920.....	6,324	2,274	56.1
1940.....	12,385	1,733	16.3	1950.....	21,800			1910.....	4,050	3,590	798.0
1930.....	10,652			<b>Seattle city:</b>				1900.....	461		
<b>Olympia city:</b>				1950.....	467,591	99,289	27.0	<b>Yakima city:</b>			
1950.....	15,810	2,565	19.4	1940.....	368,302	2,719	0.7	1950.....	38,486	11,265	41.4
1940.....	13,244	1,521	13.0	1930.....	365,583	50,271	15.9	1940.....	27,221	5,120	23.2
1930.....	11,733	3,938	50.5	1920.....	315,312	78,118	32.9	1930.....	22,101	3,562	19.2
1920.....	7,795	799	11.4	1910.....	237,194	156,523	194.0	1920.....	18,539	4,457	31.7
1910.....	6,996	3,133	81.1	1900.....	80,671	37,834	88.3	1910.....	14,082	10,928	346.5
								1900.....	3,154	1,619	105.5
								1890.....	1,535		

<sup>1</sup> Figures given for 1900 and 1890 in Vol. I, 1930, represent the combined population (11,062 in 1900; 8,135 in 1890) of Fairhaven and New Whatcom cities, consolidated and incorporated as Bellingham city in 1903.

<sup>2</sup> Bremerton and Charleston cities consolidated as Bremerton in 1923. Combined population for 1920, 12,256; for 1910, 4,055.









Table 6.—POPULATION OF COUNTIES BY MINOR CIVIL DIVISIONS: 1930 TO 1950—Con.

Table with 11 columns: County and minor civil division, 1950, 1940, 1930, County and minor civil division, 1950, 1940, 1930, County and minor civil division, 1950, 1940, 1930. Rows are grouped by county: Okanogan, Pierce, Snohomish, and Spokane.

20 OKANOGAN.—Annexations to Twisp town in 1947; to Tonasket town in 1945; and to Omak town in 1947. Elmer City town incorporated in 1947.
21 PEND OREILLE.—Metaline town incorporated in 1948. Annexations to Ione and Newport towns in 1949 and 1941, respectively.
22 PIERCE.—Carbonado, Bonney Lake, and Gig Harbor towns incorporated in 1948, 1949, and 1945, respectively. Annexations to Milton town in 1942 and 1946, and to Tacoma city in 1948. Fircrest town returned in 1940 as Fir Crest.
23 SAN JUAN.—Annexations to Friday Harbor town in 1946, 1947, and 1948.
24 SKAGIT.—Annexations to Lyman town in 1948; to Mount Vernon city in 1947; and to Sedro-Woolley city in 1949.
25 SEAMANIA.—Stevenson town returned in 1940 as a city.
26 SNOHOMISH.—Darrington and Mukilteo towns incorporated in 1945 and 1947, respectively. Annexation to Everett city in 1945.



WASHINGTON

Table 7.—POPULATION OF ALL INCORPORATED PLACES AND OF UNINCORPORATED PLACES OF 1,000 OR MORE: 1950 AND 1940

["Uninc." designates an unincorporated place. Figures for 1940 not available for unincorporated places and places incorporated since April 1, 1940. Asterisk (\*) denotes an incorporated place under 2,500 located in an urbanized area. Specific unincorporated places inside urbanized areas not separately identified and therefore not listed in this table. For 1930 population of incorporated places, see table 6.]

Table with 12 columns: City, town, or unincorporated place; County; 1950; 1940; City, town, or unincorporated place; County; 1950; 1940; City, town, or unincorporated place; County; 1950; 1940. Rows list various cities and towns across Washington state with their respective county and population data for 1950 and 1940.

† Firecrest returned in 1940 as Fir Crest;

NUMBER OF INHABITANTS

Table 7.—POPULATION OF ALL INCORPORATED PLACES AND OF UNINCORPORATED PLACES OF 1,000 OR MORE: 1950 AND 1940—Con.

City, town, or unincorporated place	County	1950	1940	City, town, or unincorporated place	County	1950	1940	City, town, or unincorporated place	County	1950	1940
Sumas	Whatcom	658	650	Uniontown	Whitman	254	332	West Wenatchee (uninc.)	Chelan	2,600	---
Sumner	Pierce	2,816	2,140	Vader	Lewis	426	479	White Salmon	Klickitat	1,353	955
Sunnyside	Yakima	4,194	2,368	Vancouver	Clark	41,664	18,788	Wilbur	Lincoln	1,043	1,011
Tacoma	Pierce	143,673	109,408	Waitsburg	Walla Walla	1,015	636	Wilkeson	Pierce	380	369
Tekoa	Whitman	1,189	1,383	Walla Walla	Walla Walla	24,102	18,109	Wilson Creek	Grant	337	210
Tenino	Thurston	960	952	Wapato	Yakima	3,185	1,483	Winlock	Lewis	878	861
Tieton	King	620	---	Warden	Grant	322	78	Winslow	Kitsap	637	---
Toledo	Lewis	602	523	Washougal	Clark	1,577	1,207	Winthrop	Okanogan	396	365
Tolt	King	446	460	Washtucna	Adams	316	285	Woodland	Cowlitz	1,292	980
Tonasket	Okanogan	957	643	Waterville	Douglas	1,013	930	Yacolt	Clark	411	297
Toppenish	Yakima	5,265	3,683	Waverly	Spokane	120	131	Yakima	Yakima	38,466	27,221
Tukwila*	King	800	521	Wenatchee	Chelan	13,072	11,620	Yelm	Thurston	470	378
Tumwater	Thurston	2,725	955	West Clarkston-Eghland (uninc.)	Asotin	1,920	---	Zillah	Yakima	911	803
Twisp	Okanogan	776	477	Westport	Grays Harbor	731	443				
Union Gap	Yakima	1,766	976								

Table 8.—POPULATION OF CITIES OF 5,000 OR MORE, BY WARDS OR CENSUS COUNTY SUBDIVISIONS: 1950

[Other incorporated places of more than 5,000 (Auburn, Centralia, Pasco, Renton, Seattle, Shelton, Spokane, Tacoma, and Toppenish cities) have no wards or subdivisions]

City and ward or subdivision	Population	City and ward or subdivision	Population	City and ward or subdivision	Population	City and ward or subdivision	Population
<b>Abodeen</b>	19,653	<b>Chehalis—Con.</b>		<b>Longview</b>	20,339	<b>Vancouver—Con.</b>	
Subdivision 1	1,278	Ward South 1	607	Subdivision 1	1,345	Subdivision 4	2,692
Subdivision 2	3,487	Ward South 2	1,632	Subdivision 2	692	Subdivision 5	1,827
Subdivision 3	2,011	Ward West 1	673	Subdivision 3	2,090	Subdivision 6	2,140
Subdivision 4	647	Ward West 2	610	Subdivision 4	2,569	Subdivision 7	1,682
Subdivision 5	1,478	Ward West 3	271	Subdivision 5	1,805	Subdivision 8	3,350
Subdivision 6	2,603			Subdivision 6	2,420	Subdivision 9	2,130
Subdivision 7	1,642	<b>Clarkston</b>	5,617	Subdivision 7	3,090	Subdivision 10	2,706
Subdivision 8	2,640	Ward 1	1,238	Subdivision 8	2,417	Subdivision 11	810
Subdivision 9	1,301	Ward 2	1,883	Subdivision 9	2,084	Subdivision 12	2,070
Subdivision 10	2,400	Ward 3	1,297	<b>Mount Vernon</b>	5,230	Subdivision 13	1,521
<b>Anacortes</b>	6,919	Ward 4	1,199	Ward 1	2,293	Subdivision 14	3,705
Ward 1	1,415	<b>Ellensburg</b>	8,430	Ward 2	2,517	Subdivision 15	10,588
Ward 2	3,080	Ward 1	3,570	Ward 3	420	<b>Walla Walla</b>	24,102
Ward 3	2,438	Ward 2	2,383	<b>Olympia</b>	15,819	Subdivision 1	761
<b>Bellingham</b>	34,112	Ward 3	2,477	Subdivision 1	1,077	Subdivision 2	1,696
Subdivision 1	1,707	<b>Everett</b>	33,849	Subdivision 2	140	Subdivision 3	1,648
Subdivision 2	2,214	Subdivision 1	1,882	Subdivision 3	34	Subdivision 4	1,795
Subdivision 3	2,071	Subdivision 2	1,993	Subdivision 4	2,153	Subdivision 5	1,109
Subdivision 4	2,830	Subdivision 3	2,101	Subdivision 5	671	Subdivision 6	2,555
Subdivision 5	1,728	Subdivision 4	1,665	Subdivision 6	941	Subdivision 7	1,640
Subdivision 6	2,143	Subdivision 5	5,174	Subdivision 7	2,074	Subdivision 8	758
Subdivision 7	1,283	Subdivision 6	2,155	Subdivision 8	2,077	Subdivision 9	1,709
Subdivision 8	1,645	Subdivision 7	1,356	Subdivision 9	3,387	Subdivision 10	2,022
Subdivision 9	1,147	Subdivision 8	1,390	<b>Port Angeles</b>	11,233	Subdivision 11	1,865
Subdivision 10	1,190	Subdivision 9	1,733	Subdivision 1	282	Subdivision 12	664
Subdivision 11	2,321	Subdivision 10	1,479	Subdivision 2	2,182	Subdivision 13	1,767
Subdivision 12	2,362	Subdivision 11	1,559	Subdivision 3	2,046	Subdivision 14	2,184
Subdivision 13	1,482	Subdivision 12	1,430	Subdivision 4	1,705	Subdivision 15	1,648
Subdivision 14	945	Subdivision 13	2,205	Subdivision 5	1,556	<b>Wenatchee</b>	13,072
Subdivision 15	3,798	Subdivision 14	2,073	Subdivision 6	1,140	Subdivision 1	2,197
Subdivision 16	2,343	Subdivision 15	330	Subdivision 7	2,232	Subdivision 2	2,080
Subdivision 17	1,762	Subdivision 16	2,431	<b>Port Townsend</b>	6,888	Subdivision 3	2,869
Subdivision 18	1,143	Subdivision 17	2,838	Ward 1	763	Subdivision 4	2,390
<b>Bremerton</b>	27,678	<b>Hoquiam</b>	11,123	Ward 2	540	Subdivision 5	1,727
Subdivision 1	1,563	Subdivision 1	1,799	Ward 3	1,595	Subdivision 6	1,880
Subdivision 2	1,804	Subdivision 2	1,883	Ward 4	883	<b>Yakima</b>	38,486
Subdivision 3	1,439	Subdivision 3	1,330	<b>Pullman</b>	12,022	Subdivision 1	2,476
Subdivision 4	1,563	Subdivision 4	609	Ward 1	3,986	Subdivision 2	2,379
Subdivision 5	1,772	Subdivision 5	2,354	Ward 2	2,659	Subdivision 3	2,958
Subdivision 6	1,912	Subdivision 6	1,668	Ward 3	5,086	Subdivision 4	1,501
Subdivision 7	2,356	Subdivision 7	1,274	<b>Puyallup</b>	10,010	Subdivision 5	2,162
Subdivision 8	1,329	Subdivision 8	206	Ward 1	3,357	Subdivision 6	3,148
Subdivision 9	1,458	<b>Kelso</b>	7,345	Ward 2	3,543	Subdivision 7	1,392
Subdivision 10	1,091	Ward 1	3,005	Ward 3	3,110	Subdivision 8	2,299
Subdivision 11	1,643	Ward 2	2,720	<b>Vancouver</b>	41,664	Subdivision 9	3,721
Subdivision 12	2,081	Ward 3	1,611	Subdivision 1	1,625	Subdivision 10	3,127
Subdivision 13	1,952	<b>Kennewick</b>	10,106	Subdivision 2	2,201	Subdivision 11	2,251
Subdivision 14	1,849	Ward 1	2,840	Subdivision 3	2,440	Subdivision 12	2,405
Subdivision 15	2,221	Ward 2	4,443	<b>Wenatchee</b>	13,072	Subdivision 13	2,382
Subdivision 16	685	Ward 3	2,814	Subdivision 1	2,197	Subdivision 14	2,170
<b>Chehalis</b>	5,639			Subdivision 2	2,080	Subdivision 15	4,016
Ward East 1	540			Subdivision 3	2,184		
Ward East 2	676						
Ward East 3	712						

Table 9.—POPULATION OF URBANIZED AREAS: 1950

["Divisions" shown here are census county divisions]

Area	Population	Area	Population
<b>PORTLAND, OREG., URBANIZED AREA</b>		<b>SEATTLE URBANIZED AREA—Con.</b>	
That part of the area in Washington <sup>1</sup> .....	42,352	King County (part)—Con.	
The part of the urbanized area includes the following minor civil division and parts of minor civil divisions:		Division 86 (part).....	2,656
Clark County (part).....	42,352	Division 87 (part).....	1,022
Division 10 (part).....	688	Division 88 (part).....	1,156
Division 12 (part).....	2)	Division 89.....	4,836
Vancouver city.....	41,604	Division 90.....	2,802
		Division 91.....	2,086
		Division 92.....	1,589
		Division 93.....	1,811
		Division 94.....	2,180
		Division 95.....	753
		Division 96.....	1,726
		Division 97.....	1,943
		Division 98.....	3,061
		Division 99.....	2,702
		Division 100.....	3,026
		Division 101.....	1,949
		Division 102.....	2,355
		Division 103.....	5,563
		Division 104.....	2,338
		Division 105.....	2,061
		Division 106.....	2,443
		Division 107.....	2,490
		Division 108.....	440
		Kirkland city.....	4,713
		Renton city.....	16,039
		Seattle city.....	407,591
<b>SEATTLE URBANIZED AREA</b>			
The area.....	621,509	<b>SPOKANE URBANIZED AREA</b>	
Seattle city.....	407,591	The area.....	176,004
Outside city.....	153,918	Spokane city.....	161,721
The urbanized area includes the following minor civil divisions and parts of minor civil divisions:		Outside city.....	14,283
King County (part).....	621,509	The urbanized area includes the following minor civil divisions and parts of minor civil divisions:	
Division 12 (part).....	247	Spokane County (part).....	176,004
Division 36.....	1,674	Division 15 (part).....	1,927
Division 38 (part).....	829	Division 18 (part).....	418
Division 39 (part).....	282	Division 20 (part).....	6,271
Division 40 (part).....	233	Division 27 (part).....	4,400
Division 41 (part).....	1,216	Division 28 (part).....	11
Tulwila town.....	800	Division 29 (part).....	16
Division 42 (part).....	1,339	Millwood town.....	1,240
Division 43 (part).....	709	Spokane city.....	161,721
Division 45.....	3,113		
Division 46 (part).....	2,165	<b>TACOMA URBANIZED AREA</b>	
Division 47.....	2,835	The area.....	167,667
Division 48 (part).....	1,471	Tacoma city.....	143,673
Division 49 (part).....	3,496	Outside city.....	23,994
Division 50 (part).....	1,904	The urbanized area includes the following minor civil divisions and parts of minor civil divisions:	
Division 51.....	1,599	Pierce County (part).....	167,667
Division 52.....	2,732	Division 8 (part).....	1,391
Division 53.....	4,670	Division 14 (part).....	680
Division 54 (part).....	1,488	Division 15 (part).....	2,447
Division 55 (part).....	1,679	Division 16 (part).....	1,752
Division 56.....	3,493	Division 17 (part).....	2,843
Division 57.....	1,297	Division 18 (part).....	1,704
Division 58.....	2,855	Division 19 (part).....	3,423
Division 59.....	3,823	Division 20 (part).....	5,180
Division 60 (part).....	2,550	Division 23 (part).....	3,065
Division 61 (part).....	1,836	Firecrest town.....	1,459
Division 62 (part).....	4,487	Ruston town.....	838
Division 63 (part).....	507	Tacoma city.....	143,673
Division 65 (part).....	1,776		
Division 66 (part).....	3,198		
Division 67 (part).....	214		
Division 68 (part).....	3,650		
Houghton town.....	1,005		
Division 71 (part).....	1,019		
Bothell town.....	1,019		
Division 72 (part).....	185		
Division 73 (part).....	201		
Division 74 (part).....	185		
Division 75 (part).....	123		
Division 76 (part).....	1,070		
Division 77 (part).....	1,257		
Division 78 (part).....	858		
Division 80 (part).....	1,746		
Division 81.....	2,604		
Division 82 (part).....	679		
Division 83 (part).....	1,656		
Division 84.....	1,456		
Division 85.....	2,738		

<sup>1</sup> For the description, map, and population of the entire Portland, Oreg., Urbanized Area, see table 9 and accompanying map of corresponding report for Oregon.

<sup>2</sup> That part of census county division 12 in the urbanized area had no population.



URBANIZED AREA MAPS

The Seattle, Spokane, and Tacoma Urbanized Areas, for which statistics are shown in table 9, are depicted in the following maps. The shaded areas, in combination, comprise the urbanized areas. To assist in locating the exact external boundaries of the areas,

each boundary feature (street segment, political boundary, or other) has been assigned a number. The boundary segments thus numbered are shown on the map and the features to which they apply are presented in the following key.

KEY TO NUMBERED BOUNDARY SEGMENTS

Seattle Urbanized Area

Main urbanized part: (1) King-Kitsap County line, (2) extension of West 125th St. and West 125th St., (3) 8th Ave. Northwest, (4) West 138th St., (5) Cen. Div. 88-Cen. Div. 89 line (3d Ave. Northwest), (6) Cen. Div. 87-Cen. Div. 88 line (West 145th St.), (7) Boundary Lane, (8) West 155th St., (9) Greenwood Ave., (10) Greenwood Dr., (11) Cen. Div. 79-Cen. Div. 87 line (North 165th St.), (12) Fremont Ave., (13) Cen. Div. 77-Cen. Div. 80 line (West Richmond Beach Rd.), (14) Cen. Div. 77-Cen. Div. 79 line (West Richmond Beach Rd.), (15) 3d Ave. Northwest, (16) North 195th St., (17) Dayton Ave. and Dayton Ave. extension, (18) West 200th St., (19) 3d Ave. Northwest, (20) King-Snohomish County line (North 205th St.),

(21) Aurora Ave. (U. S. Hwy. 99), (22) North 200th St., (23) Ashworth Ave., (24) North 192d St., (25) Stone Ave., (26) Cen. Div. 77-Cen. Div. 80 line (North 185th St.), (27) Wallingford Ave., (28) North 175th St., (29) Ashworth Ave., (30) North 155th St., (31) Meridian Ave., (32) North 148th St., (33) 1st Ave. Northeast, (34) East 145th St., (35) Cen. Div. 85-Cen. Div. 86 line (5th Ave. Northeast), (36) Cen. Div. 80-Cen. Div. 81 line, (37) East 167th St., (38) 3d Ave. Northeast, (39) East 170th St., (40) 1st Ave. Northeast,

(41) East 175th St., (42) Cen. Div. 80-Cen. Div. 81 line (5th Ave. Northeast), (43) 5th Ave. Northeast, (44) East 195th St., (45) 7th Ave. Northeast, (46) 6th Ave. Northeast, (47) East 200th St., (48) Ballinger Pl., (49) 4th Ave. Northeast, (50) East 195th St., (51) Lago Pl., (52) 23d Ave. Northeast, (53) Cen. Div. 76-Cen. Div. 82 line (Perkins Way), (54) East 180th St., (55) 33d Ave. Northeast, (56) East 178th St., (57) Cen. Div. 81-Cen. Div. 82 line (26th Ave. Northeast and 25th Ave. Northeast), (58) Cen. Div. 82-Cen. Div. 83 line (East 165th St.), (59) 28th Ave. Northeast, (60) East 163d St.,

(61) 31st Ave. Northeast, (62) East 158th St., (63) 27th Ave. Northeast, (64) property line of Acacia Park Cemetery, (65) 35th Ave. Northeast, (66) Bothell Way, (67) Cen. Div. 82-Cen. Div. 83 line (East 160th St.), (68) 38th Ave. Northeast, (69) East 162d St., (70) 37th Ave. Northeast, (71) East 165th St., (72) Bothell Way, (73) East 170th St., (74) Hamlin Rd., (75) 37th Ave. Northeast, (76) East 178th St., (77) Cen. Div. 76-Cen. Div. 82 line (Ballinger Way), (78) East 178th St., (79) 47th Ave. Northeast, (80) East 178th St.,

(81) Fern Lane, (82) Bothell Way, (83) 62d Ave. Northeast, (84) Northeast 184th St., (85) 64th Ave. Northeast, (86) Northeast 182d St., (87) 67th Ave. Northeast, (88) Northeast 181st St., (89) Cen. Div. 72-Cen. Div. 75 line (68th Ave. Northeast), (90) Northeast 183d St., (91) 72d Ave. Northeast, (92) Bothell Way, (93) Cen. Div. 72-Cen. Div. 75 line (68th Ave. Northeast), (94) Cen. Div. 74-Cen. Div. 75 line (Lake Washington), (95) Cen. Div. 74-Cen. Div. 76 line (Lake Washington), (96) Cen. Div. 74-Cen. Div. 82 line (Lake Washington), (97) Cen. Div. 74-Cen. Div. 83 line (Lake Washington), (98) Cen. Div. 74-Cen. Div. 91 line (Lake Washington), (99) Cen. Div. 74-Cen. Div. 92 line (Lake Washington), (100) extension of Northeast 124th St.,

(101) property line of O. O. Denny Park, (102) Holmes Point Dr., (103) Rainier Vista, (104) Northeast 112th St., (105) Cen. Div. 73-Cen. Div. 74 line (Juanita Dr. Northeast), (106) Juanita Dr. Northeast, (107) 97th Ave. Northeast, (108) Northeast 120th Pl., (109) Cen. Div. 70-Cen. Div. 73 line (State Hwy. 2-A), (110) Cen. Div. 69-Cen. Div. 73 line (State Hwy. 2-8), (111) corporate limits of Kirkland, (112) 116th Ave. Northeast, (113) Northeast 53d St., (114) 112th Ave. Northeast, (115) Northeast 47th St., (116) corporate limits of Houghton, (117) Cen. Div. 68-Cen. Div. 74 line (Lake Washington), (118) Cen. Div. 66-Cen. Div. 74 line (Lake Washington), (119) corporate limits of Seattle, (120) extension of Northeast 46th St. (Haddin Way) and Northeast 46th St.,

(121) Etrick Ct., (122) 95th Ave. Northeast, (123) Northeast 38th St. and Northeast 38th St. extension, (124) 92d Ave. Northeast, (125) Northeast Lake Washington Blvd., (126) 84th Ave. Northeast, (127) Northeast 32d St., (128) 76th Ave. Northeast, (129) extension of Northeast 28th St., (130) corporate limits of

Seattle (Lake Washington), (131) Cen. Div. 65-Cen. Div. 66 line (Lake Washington), (132) extension of Old Medina Ferry Dock and Old Medina Ferry Dock, (133) 76th Ave. Northeast, (134) Northeast 12th St., (135) extension of 80th Ave. Northeast and 80th Ave. Northeast, (136) Northeast 8th St., (137) 84th Ave. Northeast, (138) Northeast 7th St., (139) 88th Ave. Northeast (Northeast 1st St.), (140) Northeast Lake Washington Blvd.,

(141) Northeast 8th St., (142) 103d Ave. Northeast, (143) Northeast 10th St., (144) Cen. Div. 66-Cen. Div. 67 line (104th Ave. Northeast), (145) Main St., (146) 108th Ave. Southeast, (147) Sunset Hwy., (148) Southeast 24th St., (149) 70th Ave. Southeast, (150) Southeast 27th St., (151) 65th Pl. Southeast, (152) Southeast 28th St., (153) 67th Ave. Southeast, (154) West Mercer Way and Boulevard Pl., (155) 78th Ave. Southeast and 78th Ave. Southeast extension, (156) corporate limits of Seattle (Lake Washington), (157) Cen. Div. 62-Cen. Div. 63 line, (158) corporate limits of Renton, (159) property line of Maple Grove Golf Course, (160) Cedar River,

(161) Skagit Transmission Line, (162) corporate limits of Renton, (163) Cen. Div. 12-Cen. Div. 39 line (State Hwy. 5-C), (164) Talbot Rd., (165) 100th Ave. South, (166) South 152d St., (167) Talbot Rd., (168) South 156th St., (169) 98th Ave. South, (170) South 152d St., (171) 94th Ave. South, (172) South 151st St., (173) Cen. Div. 39-Cen. Div. 40 line (U. S. Hwy. 410 and 153d St. South), (174) 85th Ave. South, (175) South 147th St., (176) Cen. Div. 39-Cen. Div. 40 line (South 147th St.), (177) corporate limits of Renton, (178) 90th Ave. South, (179) Latimer Ave., (180) 87th Ave. South,



(181) South 121st St., (182) 84th Ave. South, (183) South 124th St., (184) 80th Ave. South, (185) South 128th St., (186) 76th Ave. South, (187) Langston Rd., (188) South 128th St., (189) Allentown Ave., (190) South 125th St., (191) 46th Ave. South, (192) South 124th St., (193) 42d Ave. South, (194) Airport Way, (195) Marginal Way, (196) corporate limits of Tukwila, (197) Renton-Three Tree Point Rd., (198) 51st Ave. South, (199) Cen. Div. 38-Cen. Div. 42 line (South 160th St.), (200) Cen. Div. 37-Cen. Div. 42 line (South 160th St.),

(201) Cen. Div. 42-Cen. Div. 43 line (Pacific Hwy.), (202) South 154th St., (203) 24th Ave. South, (204) South 138th St., (205) 23d Ave. South, (206) South 140th St., (207) 18th Ave. South, (208) South 136th St., (209) Cen. Div. 47-Cen. Div. 48 line (1st Ave. South), (210) Cen. Div. 44-Cen. Div. 45 line (1st Ave. South), (211) Southwest 160th St., (212) Sylvester Rd., (213) Cen. Div. 35-Cen. Div. 36 line (Sylvester Rd. and 13th Ave. South), (214) Cen. Div. 34-Cen. Div. 35 line (Shorebrook Dr.), (215) Cen. Div. 22-Cen. Div. 35 line (Puget Sound), (216) Cen. Div. 22-Cen. Div. 46 line (Puget Sound), (217) Puget Sound, (218) unnamed stream, (219) extension of 23d Ave. Southwest, and 23d Ave. Southwest (220) Southwest 144th St.,

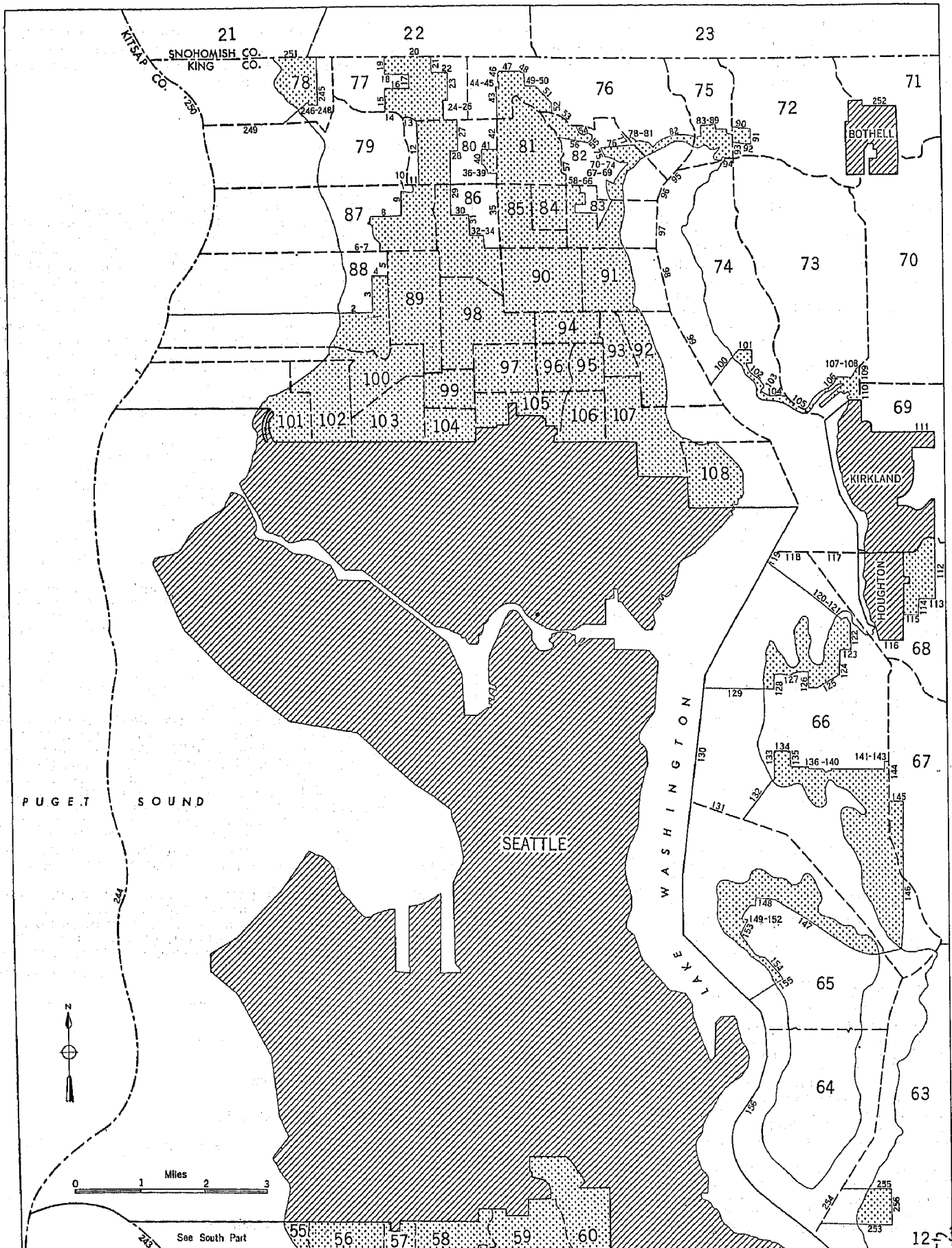
(221) 22d Ave. Southwest, (222) Southwest 146th St., (223) Cen. Div. 45-Cen. Div. 46 line (Southwest 146th St.), (224) Southwest 144th Pl., (225) 14th Ave. Southwest, (226) Southwest 142d St., (227) extension of 15th Ave. Southwest, (228) Southwest 130th St., (229) 12th Ave. Southwest, (230) Cen. Div. 46-Cen. Div. 47

(Continued on p. 47-21)

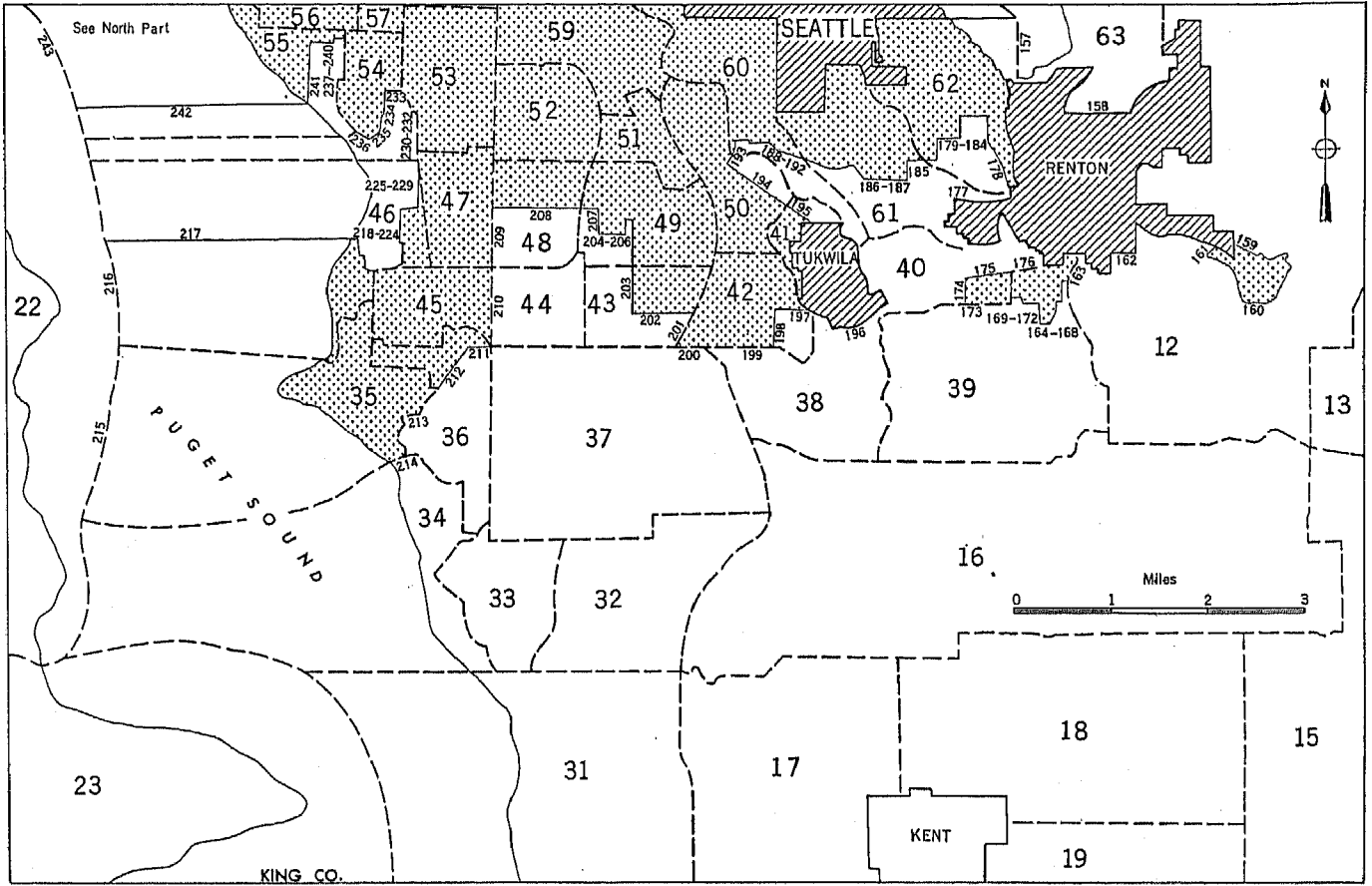
KEY TO SYMBOLS

-  Incorporated parts
-  Unincorporated parts
- 12 Numbered boundary segments
- State line
- County line
- Minor civil division line

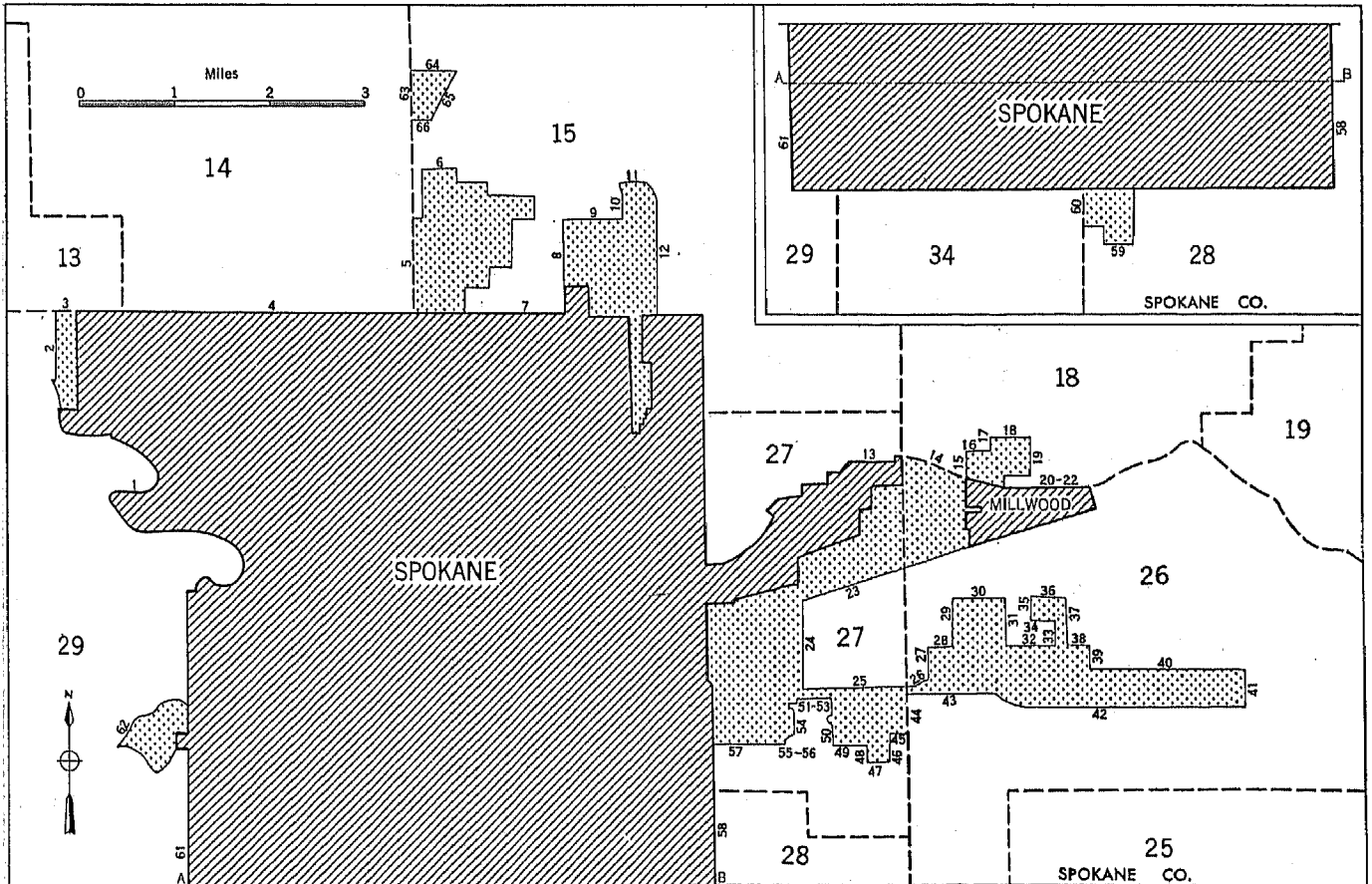
# WASHINGTON SEATTLE URBANIZED AREA—NORTHERN PART



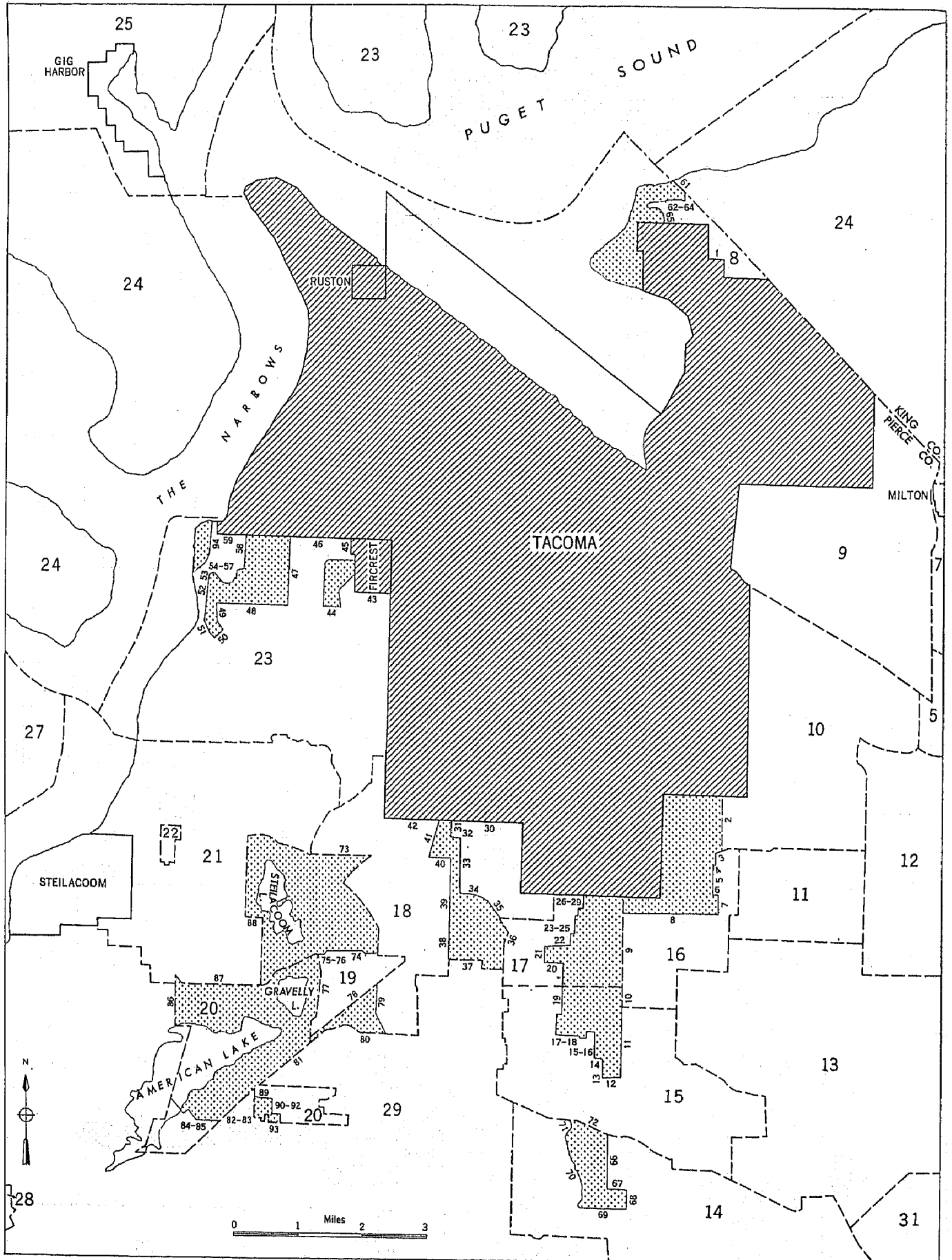
SEATTLE URBANIZED AREA—SOUTHERN PART



SPOKANE URBANIZED AREA



# WASHINGTON TACOMA URBANIZED AREA



Tacoma Urbanized Area

line (12th Ave. Southwest), (231) Cen. Div. 47-Cen. Div. 54 line (12th Ave. Southwest), (232) Cen. Div. 53-Cen. Div. 54 line (12th Ave. Southwest and Salmon Way, (233) Southwest 116th St., (234) 21st Ave. Southwest, (235) Southwest 122d Pl., (236) Marine View Dr., (237) Cen. Div. 54-Cen. Div. 55 line (Marine Dr. and 28th Ave. Southwest), (238) Southwest 107th St., (239) Qualheim Ave. Southwest, (240) extension of Southwest 108th St., (241) 35th Ave. Southwest and 35th Ave. Southwest extension, (242) Puget Sound, (243) Cen. Div. 22-Cen. Div. 55 line, (244) corporate limits of Seattle and King-Kitsap County line.

Outlying urbanized parts: (245) 20th Ave. Northwest, (246) West 190th St. (Marine View Dr.), (247) 22d Ave. Northwest, (248) West 191st Pl. and West 191st Pl. extension, (249) Cen. Div. 78-Cen. Div. 79 line (Puget Sound), (250) King-Kitsap County line (Puget Sound), (251) King-Snohomish County line, (252) corporate limits of Bothell, (253) 1st Ave. (Southeast 95th Pl.) and 1st Ave. extension, (254) Cen. Div. 63-Cen. Div. 64 line (Lake Washington), (255) extension of 10th Ave. (Southeast 99th St.) and 10th Ave., (256) 104th Ave. Southeast.

Spokane Urbanized Area

Main urbanized part: (1) Corporate limits of Spokane, (2) property line of Fairmont Cemetery Association, (3) Cen. Div. 13-Cen. Div. 29 line (northern boundary of Fairmont Cemetery), (4) corporate limits of Spokane, (5) Cen. Div. 14-Cen. Div. 15 line (State Hwy. 3), (6) property line of Calkins Airport, (7) corporate limits of Spokane, (8) Crestline Rd., (9) Lincoln Rd., (10) Pend Oreille Hwy., (11) Gerlach Rd., (12) Morgan Rd. (Freya St.), (13) corporate limits of Spokane, (14) Cen. Div. 18-Cen. Div. 26 line (Spokane River), (15) extension of Bessie St. and Bessie St., (16) Rock Fence, (17) Marguerite St., (18) Upriver Dr., (19) Locust St., (20) Maringo St.,

(21) Argonne Rd. (Millwood-Pleasant Prairie Rd.), (22) corporate limits of Millwood, (23) Trent Rd., (24) Fancher Rd., (25) U. P. R. R., (26) G. N. Rwy., (27) Ella St., (28) Broadway Ave., (29) Vista St., (30) Mission Ave., (31) Argonne Rd., (32) Broadway Ave., (33) Woodruff Ave., (34) Boone Ave., (35) Locust Rd., (36) Mission Ave., (37) Herald Ave., (38) Broadway Ave., (39) Raymond St., (40) Valley Way,

(41) McDonald Rd., (42) C. M. S. P. & P. R. R., (43) U. S. Hwy. 10 (State Hwy. 2, Sprague Ave.), (44) Cen. Div. 26-Cen. Div. 27 line (Park Rd.), (45) 6th Ave., (46) Girard St., (47) 11th Ave., (48) Bradley Rd., (49) Hartson Ave. (8th Ave.), (50) Eastern Ave., (51) U. S. Hwy. 10 (Sprague Ave.), (52) unnamed street, (53) 1st Ave., (54) Howe St., (55) Eastwood Ave., (56) extension of Korem Ave., (57) Hartson Ave. (8th Ave.), (58) corporate limits of Spokane, (59) property line of Manitou Golf Course, (60) Cen. Div. 28-Cen. Div. 34 line (west property line of Manitou Golf Course), (61) corporate limits of Spokane, (62) property line of Indian Canyon Municipal Golf Course.

Outlying urbanized part: (63) Cen. Div. 14-Cen. Div. 15 line (State Hwy. 3), (64) Hawthorne Graves Rd., (65) State Hwy. 6, (66) Holland Ave.

Main urbanized part: (1) Corporate limits of Tacoma, (2) Cen. Div. 10-Cen. Div. 16 line (Wilkeson Rd. East), (3) Westway Rd., (4) Van Buren St., (5) extension of Portland Ave., (6) North 1st St. (95th St.), (7) Harrison St., (8) Midland Summit Hwy. (Holly St.), (9) Cen. Div. 16-Cen. Div. 17 line (Tutt Peacher Rd.), (10) Cen. Div. 15-Cen. Div. 16 line (Tutt Peacher Rd.), (11) Tutt Peacher Rd. (Cliff Ave.), (12) Fogg St. (Main St., 138th St.), (13) Pacific Ave. ("C" St.), (14) Cherry St. (134th St.), (15) "D" St., (16) 128th St. (Seward St.), (17) Tacoma Ave., (18) property line of Pacific Lutheran College, (19) "T" St. (Philip St.), (20) State Hwy. 5-G (Lake View-Puyallup Hwy.),

(21) "K" St. (Ainsworth St.), (22) Sales Station-Seven Mile House Rd., (23) "J" St., (24) Barnes Rd., (25) Yakima Ave., (26) Cedar St., (27) Eye St., (28) Mills St., (29) "G" St., (30) corporate limits of Tacoma, (31) Pacific Hwy. (Union Ave., U. S. Hwy. 99 and 410, State Hwy. 1), (32) South 84th St., (33) Warner St., Warner St. extension, Warner St. and Warner St. extension, (34) South 96th St., (35) Sales Station-Seven Mile House Rd., (36) Cen. Div. 17-Cen. Div. 18 line (Sales Station-Seven Mile House Rd. and East Airport Rd.), (37) Cen. Div. 18-Cen. Div. 29 line (north boundary of McChord Field), (38) Union Ave. extension, (39) Pacific Hwy. (U. S. Hwy. 99 and 410, State Hwy. 1, Union Ave.), (40) Steilacoom Blvd.,

(41) N. P. R. R., (42) corporate limits of Tacoma, (43) corporate limits of Fircrest, (44) property line of Fircrest Golf Course, (45) corporate limits of Fircrest, (46) corporate limits of Tacoma, (47) Jackson Ave. (Highland Dr., Skyline Dr.), (48) South 35th St., (49) Tahoma Pl., (50) Bridgeway Blvd., (51) Brookside Way, (52) Olympic Blvd. (Soundview Dr.), (53) 2d St., (54) Parkway, (55) University Ave., (56) 9th St., (57) Bowman Ave., (58) Day Island Blvd., (59) corporate limits of Tacoma, (60) Puget Sound, (61) King-Pierce County line, (62) Marine View Hwy., (63) Spring St., (64) Dogwood St., (65) Lincoln Ave.

Outlying urbanized parts: (66) Rainier National Park Hwy. (State Hwy. 5), (67) 5th St., (68) "F" St., (69) 9th St. and 9th St. extension, (70) Spanaway Lake, (71) Spanaway Creek, (72) Cen. Div. 14-Cen. Div. 15 line (Old Military Rd., Ft. Steil to Ft. Walla Walla),

(73) Cen. Div. 18-Cen. Div. 19 line (Steilacoom Blvd.), (74) Southwest 111th St., (75) Gravelly Lake Dr., (76) Southwest 112th St., (77) Cen. Div. 19-Cen. Div. 20 line (Nyanza Rd.), (78) Cen. Div. 18-Cen. Div. 19 line (N. P. R. R.), (79) Bridgeport Way, (80) Cen. Div. 18-Cen. Div. 29 line (John Dougerty Rd.), (81) Cen. Div. 20-Cen. Div. 29 line (Pacific Hwy.), (82) Pacific Hwy., (83) Cen. Div. 20-Cen. Div. 29 line (Pacific Hwy.), (84) property line of Camp Murray, (85) American Lake, (86) Cen. Div. 20-Cen. Div. 29 line (American Lake and Nottingham Ave.), (87) Cen. Div. 20-Cen. Div. 21 line (Washington Blvd.), (88) Cen. Div. 19-Cen. Div. 21 line (Hipkins Rd.), (89) Lake Street Rd., (90) unnamed road, (91) Lowell Rd., (92) unnamed road, (93) Cen. Div. 20-Cen. Div. 29 line (Hawthorne St.), (94) Day Island Water Way, (95) The Narrows (Puget Sound).

CENSUS COUNTY DIVISION DESCRIPTIONS

[Each division is described clockwise beginning in the northwest corner

ADAMS COUNTY

Division 1: County line, C. M. St. P. and P. R. R., Colville Rd. 377, Harder Rd. 579, Galloway Rd. 35, U. S. Hwy. 395, Keystone Rd.

Division 2: Lauer Coulee Rd., C. M. St. P. and P. R. R., Schoonover Rd., County line, Keystone Rd., U. S. Hwy. 395, Galloway Rd. 35, Harder Rd. 579, Colville Rd. 377, C. M. St. P. and P. R. R., State Hwy. 11-E, Paha Ralston Rd., U. S. Hwy. 395, Permanent Hwy. 11, Lateral Hwy. 10, Permanent Hwy. 15, State Hwy. 4-B, U. S. Hwy. 10, Schrag-Batum Rd. This division includes Ritzville city.

Division 3: County line, Schoonover Rd., C. M. St. P. and P. R. R., Lauer Coulee Rd., Schrag-Batum Rd., County Rd. 7, Giese Rd. 716, First Coulee Rd. 545, County line.

Division 4: First Coulee Rd. 545, Giese Rd. 716, County Rd. 7, Schrag-Batum Rd., Roxboro-Schrag Rd., Roxboro-South Rd., County Rd. Project 55, County line.

Division 5: Schrag-Batum Rd., U. S. Hwy. 10, State Hwy. 4-B, Permanent Hwy. 15, Lateral Hwy. 10, Permanent Hwy. 11, U. S. Hwy. 395, Paha-Ralston Rd., County Rd. Project 5, Hiller Rd. 103, Lind-Ralston Rd., Pizarro Rd., County Rd. Project 16, Don Rds. 2 and 3, Permanent Hwy. 8, Moore Rd. 101-D, Cunningham East Rd., Cunningham-Othello Rd., Roxboro-South Rd., County Rd. Project 55, Roxboro-South Rd., Roxboro-Schrag Rd. This division includes Lind town.

Division 6: Paha-Ralston Rd., State Hwy. 11-E, C. M. St. P. and P. R. R., U. P. R. R., Ralston-Benge Rd., East line of secs.

22, 27, and 34, T. 17N., R. 36 E., Snyder Rd. 211, Hughes Rd. 68, State Hwy. 11-E, Pizarro Rd., Lind-Ralston Rd., Hiller Rd. 103, County Rd. Project 5.

Division 7: C. M. St. P. and P. R. R., County line, State Hwy. 11-B, Bar U-Hooper Rd., Cunningham Rd. 69, Prereria Rd. 73, Snyder Rd. 211, East line of secs. 34, 27, and 22, T. 17 N., R. 36 E., Ralston-Benge Rd., U. P. R. R.

Division 8: Moore Rd. 101-D, Permanent Hwy. 8, Don Rds. 3 and 2, County Rd. Project 16, Pizarro Rd., State Hwy. 11-E, Hughes Rd. 68, Snyder Rd. 211, Prereria Rd. 73, Cunningham Rd. 69, Bar U-Hooper Rd., State Hwy. 11-B, County line, U. S. Hwy. 395. This division includes Washtuena town.

Division 9: Cunningham-Othello Rd., Cunningham East Rd., U. S. Hwy. 395, County line, Lyle Johnson Rd. This division includes Hatton town.

Division 10: County line, County Rd. Project 55, Roxboro-South Rd., Cunningham-Othello Rd., Lyle Johnson Rd., County line. This division includes Othello town.

ASOTIN COUNTY

Division 1: County line, Crichfield Gulch Rd. extended, Crichfield Gulch Rd., East line of secs. 6, 7, 18, and 19, T. 10 N., R. 46 E., Asotin Creek Rd., Dry Gulch Creek, County line. This division excludes Clarkston city.

Division 2: Dry Gulch Creek, Asotin Creek Rd., East line of secs. 19, 18, 7, and 6, T. 10 N., R. 46 E., Crichfield Gulch Rd.,

Criehfield Gulch Rd. extended, County line, South line of T. 9 N., Rs. 47, 46, and 45 E., George Creek, East line of sec. 31, T. 8 N., R. 44 E., East line of sec. 6, T. 7 N., R. 44 E., Mount Misery Rd., County line. This division includes Asotin town.

Division 3: Mount Misery Rd., East line of sec. 6, T. 7 N., R. 44 E., East line of sec. 31, T. 8 N., R. 44 E., George Creek, South line of T. 9 N., Rs. 47, 46, and 45 E., County line.

Clarkston city.

### BENTON COUNTY

Division 1: County line, South line of secs. 12, 11, 10, 9, 8, and 7, T. 10 N., R. 28 E., South line of secs. 12 and 11, T. 10 N., R. 27 E., Hanford Project boundary, County line.

Division 2: South line of secs. 11 and 12, T. 10 N., R. 27 E., South line of secs. 7 through 12, T. 10 N., R. 28 E., County line, South line of secs. 24, 23, 22, 21, 20, and 19, T. 10 N., R. 28 E., South line of sec. 24, T. 10 N., R. 27 E., Hanford Project boundary (Yakima River).

Division 3: South line of secs. 23 and 24, T. 10 N., R. 28 E., County line, Williams Blvd. extended, Williams Blvd., George Washington Way.

Division 4: South line of sec. 23, T. 10 N., R. 28 E., George Washington Way, Williams Blvd., Thayer Ave., McMurray St., Stevens Dr.

Division 5: South line of sec. 24, T. 10 N., R. 27 E., South line of secs. 19 through 22, T. 10 N., R. 28 E., Stevens Dr., McMurray St., Thayer Ave., Williams Blvd., Sacramento St., Birch St., Van Giesen St., Belt Hwy., Wellsian Ave., Wellsian Ave. extended, Hanford Project boundary (Yakima River).

Division 6: Van Giesen St., Birch St., Sacramento St., Williams Blvd., Winslow Ave., Lee Blvd., Wright Ave., Duportail St., Belt Hwy.

Division 7: Lee Blvd., Wellsian Ave., Belt Hwy., Duportail St., Wright Ave.

Division 8: Williams Blvd., Stevens Dr., Lee Blvd., Winslow Ave.

Division 9: Williams Blvd., Williams Blvd. extended, County line, Lee Blvd. extended, Lee Blvd., Stevens Dr.

Division 10: Lee Blvd., Lee Blvd. extended, County line, Hanford Project boundary (Yakima River), Wellsian Ave. extended, Wellsian Ave.

Division 11: Inland Empire Hwy., Hanford Project boundary (Yakima River), Griffith Rd. 99 extended, Griffith Rd. 99, Griffith Rd. 99 extended, Griffith Rd. 99, Kennewick Relief Rd. 78, Griffith Rd. 99, Washbury Rd. 94, Amon-Campbell Rd. 114, County Rd. 2, Triple Springs Rd. 108, Sellards Rd. 13, Weber Canyon Rd. 19, Primitive Rd., County Rd. 10, East line of secs. 28, 21, and 16, T. 9 N., R. 27 E., U. S. Hwy. 410, County Rd. 26.

Division 12: Hanford Project boundary, Inland Empire Hwy., County Rd. 26, U. S. Hwy. 410, East line of secs. 16, 21, and 28, T. 9 N., R. 27 E., County Rd. 10, Primitive Rd., Weber Canyon Rd. 19, Sellards Rd. 13 (County Rd. 13), West line of Ts. 8 and 9 N., R. 26 E., Main Roza Canal, Snipes Creek and Sunnyside Rd. 54, Bailey Rd. 65, Springs Creek Rd. 65, County Rds. 38 and 43. This division includes Benton City town.

Division 13: Hanford Project boundary, County Rds. 43 and 38, Springs Creek Rd. 65, Bailey Rd. 65, Snipes Creek and Sunnyside Rd. 54, Main Roza Canal, West line of Ts. 8 and 9 N., R. 26 E., Sellards Rd. 13, County Rd. 110, County line, County Rd. 31, Ward Grade 3, Ward Grade 3 extended, Yakima River, County Rd. 53, Wilgus Rd. 80, Johnson Rd. 134, Missimer Rd., County Rd. 77, County line. This division excludes Prosser city.

Division 14: County Rd. 77, Missimer Rd., Johnson Rd. 134, Wilgus Rd. 80, County Rd. 53, Yakima River, Ward Grade 3 extended, Ward Grade 3, County Rd. 31, County line.

Division 15: County Rd. 110, Sellards Rd. 13, County Rd. 16, New Umatilla Rd. 166, Kennewick-Plymouth Cutoff Rd. (State Hwy. 8), County line.

Division 16: Washbury Rd. (State Hwy. 8), Kennewick city limits, Owens Rd. 79, Amon-Campbell Rd. 114, Washbury Rd. 94 (State Hwy. 8).

Division 17: Yakima River, County line, Kennewick city limits, Washbury Rd. 94 (State Hwy. 8), Griffith Rd. 99, Kennewick Relief Rd. 78, Griffith Rd. 99, Griffith Rd. 99 extended, Griffith Rd. 99, Griffith Rd. 99 extended.

Division 18: County line, Hamey Rd. extended, Hamey Rd., Nine Canyon Rd. 111, Hwy. 2, Owens Rd. 79, Kennewick city limits.

Division 19: County line, Imaginary line south of unnamed island in Columbia River, Hwy. 2, Nine Canyon Rd. 111, Hamey Rd., Hamey Rd. extended.

Division 20: Sellards Rd. 13, Triple Springs Rd. 108, County Rd. 2, Amon-Campbell Rd. 114, Owens Rd. 79, Hwy. 2, Imaginary line south of unnamed island in Columbia River, County line, Kennewick-Plymouth Cutoff Rd. (State Hwy. 8), New Umatilla Rd. 166, County Rd. 16.

Kennewick city.

Prosser city.

### CHELAN COUNTY

Division 1: County line, Cooper Mountain Rd., Mitchell Creek Trail, Mitchell Creek, Lake Chelan, Unnamed Trail, Twenty-five Mile Creek-Lake Creek Rd., Wenatchee National Forest boundary (Entiat and Chelan Range), County line.

Division 2: Mitchell Creek, Mitchell Creek Trail, Cooper Mountain Rd., County line, Cooper Gulch Rd., County Rds. 238 and 23-B, State Hwy. 10-C, County Rd. C-434, Lake Chelan.

Division 3: Lake Chelan, County Rd. C-434, State Hwy. 10-C, County Rds. 23-B and 238, Cooper Gulch Rd., County line, West line of Ts. 26 and 27 N., R. 22 E., South line of T. 27 N., R. 21 E., West line of T. 27 N., R. 21 E., Wenatchee National Forest boundary (Entiat and Chelan Range), Twenty-five Mile Creek-Lake Creek Rd., Unnamed Trail. This division includes Lakeside and Chelan towns.

Division 4: Wenatchee National Forest boundary (Entiat and Chelan Range), National Forest Trail 272 (4-Mile Ridge Trail), Fox Creek, Entiat River, Grandma Creek, South line of T. 28 N., Rs. 19 and 18 E., East line of T. 27 N., R. 18 E., Billy Creek, Mad River, Miner's Creek, National Forest Rds. 292, 273, and 311, Twin Creek, Chiwawa River, Raging Creek, North line of secs. 9 and 8, T. 28 N., R. 16 E., Napeequa River, White River, East line of Ts. 28, 27, 26, 25, and 24 N., R. 15 E., Jack Creek Trail, Meadow Creek Trail, County line.

Division 5: White River, Napeequa River, North line of secs. 8 and 9, T. 28 N., R. 16 E., Raging Creek, Chiwawa River, Twin Creek, National Forest Rds. 311, 273, 292, and 252, National Forest Trail 48, Stephens Creek Rd., County Hwy. 22, Chumstick Creek, Wenatchee River, U. S. Hwy. 10-A, County Rds. 319 and 189, North line of secs. 25 and 26, T. 24 N., R. 17 E., Icicle Creek, Jack Creek Trail, East line of Ts. 28, 27, 26, 25, and 24 N., R. 15 E. This division includes Leavenworth city.

Division 6: Mad River, Billy Creek, East line of T. 27 N., R. 18 E., South line of T. 28 N., Rs. 19 and 18 E., Grandma Creek, Entiat River, Fox Creek, National Forest Trail 272 (4-Mile Ridge Trail), Wenatchee National Forest boundary (Entiat and Chelan Range), West line of T. 27 N., R. 21 E., South line of T. 27 N., R. 21 E., West line of Ts. 26 and 27 N., R. 22 E., County line, Spencer Creek, South shore of Spencer Lake, Spencer Canyon Trail, National Forest Rd. 292, Miner's Creek. This division includes Entiat town.

Division 7: National Forest Rd. 292, Spencer Canyon Trail, South shore of Spencer Lake, Spencer Creek, County line, Wenatchee city limits, Cherry St., Western Ave., County Rds. 220 and 5, Mission Creek-2 Canyon Rd., West line of secs. 14, 11, and 2, T. 22 N., R. 19 E., West line of secs. 35, 26, 23, and 14, T. 23 N., R. 19 E., County Rds. 3, 31, 144, 79, 27, and 70, Warner Canyon Rd., West line of T. 24 N., R. 20 E.

Division 8: National Forest Rds. 252 and 292, West line of T. 24 N., R. 20 E., Warner Canyon Rd., County Rds. 70, 27, 79, 144, 31, and 3, West line of secs. 14, 23, 26, and 35, T. 23 N., R. 19 E., West line of secs. 2, 11, and 14, T. 22 N., R. 19 E., Mission Creek-2 Canyon Rd., County Rd. 5, East line of Ts. 22 and 21 N., R. 19 E., County line, National Forest Trail 650, County Rds. 14 and 7, West line of Ts. 23 and 24 N., R. 19 E., County Rd. 271, Ollala Canyon Creek Rd. 59, County Rd. 104. This division includes Cashmere town.

Division 9: Meadow Creek Trail, Jack Creek Trail, Icicle Creek, North line of secs. 26 and 25, T. 24 N., R. 17 E., County Rds. 189 and 319, U. S. Hwy. 10-A, Wenatchee River, Chumstick Creek, County Hwy. 22, Stephens Creek Rd., National Forest Trail 48, National Forest Rd. 252, County Rd. 104, Ollala Canyon Creek Rd. 59, County Rd. 271, West line of Ts. 23 and 24 N., R. 19 E., County Rds. 7 and 14, National Forest Trail 650, County line.

Division 10: County Rds. 5 and 220, Western Ave., Cherry St., Wenatchee city limits, County line, East line of Ts. 22 and 21 N., R. 19 E.

Wenatchee city:

Subdivision 1: Miller St., City limits, Chelan Ave., First St.

Subdivision 2: City limits, Miller St., First St., Chelan Ave., Orondo Ave., Okanogan Ave., Monroe St., Idaho St., Miller St., Castlerock Ave.

Subdivision 3: City limits, Castlerock Ave., Miller St., Idaho St., Monroe St., Okanogan Ave., City limits.

Subdivision 4: Okanogan Ave., Orondo Ave., Chelan Ave., Chelan Ave. extended, City limits.

Subdivision 5: Chelan Ave. extended, Chelan Ave., Spokane St., Spokane St. extended, City limits.

Subdivision 6: Chelan Ave., City limits, Spokane St. extended, Spokane St.

### CLALLAM COUNTY

Division 1: County line, Dungeness River, New Dungeness Bay. This division includes Sequim town.

Division 2: County line, New Dungeness Bay, Dungeness River, County line, Olympic National Park boundary, McDonald Creek, U. S. Hwy. 101, Lewis Rd., Gehrke Rd., Gehrke Rd. extended.

Division 3: Port Angeles city limits, County line, Gehrke Rd. extended, Gehrke Rd., Lewis Rd., U. S. Hwy. 101, McDonald Creek, Olympic National Park boundary, County line, Elwha River, Lake Mills, Elwha River, Little River Rd., Black Diamond Rd. This division includes the area north of Port Angeles Harbor outside of the limits of Port Angeles city.

Division 4: County line, Port Angeles city limits, Black Diamond Rd., Little River Rd., Elwha River, Lake Mills, Elwha River, County line, Olympic National Park boundary, Piedmont-Twin Forestry Rd., State Hwy. 9-A, East Twin River.

Division 5: County line, East Twin River, State Hwy. 9-A, Piedmont-Twin Forestry Rd., South line of T. 31 N., Rs. 9, 10, 11, 12, 13, and 14 W., Stampede Creek, Lake Dickey, Stampede Creek, West Fork Dickey Creek, Dickey River, State Hwy. 9-B, State Hwy. 9-B extended, County line.

Division 6: South line of T. 31 N., Rs. 9, 10, 11, 12, 13, and 14 W., Piedmont-Twin Forestry Rd., Olympic National Park boundary, County line, State Hwy. 9-B extended, State Hwy. 9-B, Dickey River, West Fork Dickey Creek, Stampede Creek, Lake Dickey, Stampede Creek. This division includes Forks town.

#### Port Angeles city:

Subdivision 1: City limits, Victoria St. (C. M. St. P. and P. R. R.), E. and W. Front St., N. Oak St., W. First St., N. Valley St., W. 3d St., S. Cedar St., W. 4th St., S. B St., Marine Dr., S. H St., C. M. St. P. and P. R. R., W. 6th St., City limits.

Subdivision 2: Victoria St. (C. M. St. P. and P. R. R.), City limits, S. and N. Francis St.

Subdivision 3: E. Front St., Victoria St. (C. M. St. P. and P. R. R.), N. and S. Francis St., E. 9th St., S. and N. Lincoln St. (Olympic Hwy.).

Subdivision 4: W. and E. 9th St., S. Francis St., City limits, S. Valley St.

Subdivision 5: W. First St., N. Oak St., W. and E. Front St., N. and S. Lincoln St., E. and W. 9th St., S. Valley St.

Subdivision 6: W. 4th St., S. Cedar St., W. 3d St., S. Valley St., City limits, S. A St.

Subdivision 7: City limits, W. 6th St., C. M. St. P. and P. R. R., S. H St., Marine Dr., S. B St., W. 4th St., S. A St., City limits.

### CLARK COUNTY

Division 1: County line, East Fork Lewis River, State Hwy. 1-S, Reid Rd., Munch Rd., J. Lyon Rd., County Rd. 20, South line of T. 6 N., R. 2 E. This division includes Yacolt town.

Division 2: County line, South line of T. 6 N., R. 2 E., County Rd. 20, J. Lyon Rd., Munch Rd., Reid Rd., State Hwy. 1-S, East Fork Lewis River, County line. This division includes La Center town.

Division 3: County line, East Fork Lewis River, County Rd. 1, State Hwy. 1-S, County Rd. 19, William Blank Rd., State Hwy. 1-T, County Rd. 15, County Rd. 15 extended, N. P. and G. N. Rys., South line of T. 4 N., R. 1 W., County line. This division includes Ridgefield town.

Division 4: East Fork Lewis River, State Hwy. 1-S, J. M. Burt Rd., County Rds. 7, 78 and 81, Salmon Creek, U. S. Hwy. 99, State Hwy. 1-S, County Rd. 1.

Division 5: East Fork Lewis River, County line, West line of T. 1 N., R. 4 E., Camas city limits, West line of Ts. 1 and 2 N., R. 4 E., County Rd. 131, Reilly Rd., County Rd. 130, Livingston Rd., West line of Ts. 2 and 3 N., R. 4 E., North line of secs. 36, 35, 34, 33, and 32, T. 3 N., R. 3 E., Sliderberg Rd., Cook Rd., County Rd. 6, A. J. Berg Rd., Hockinson Rd., County Rds. 81, 78, and 7, J. M. Burt Rd., State Hwy. 1-S. This division includes Washougal town.

Division 6: County Rd. 6, Cook Rd., Sliderberg Rd., North line of secs. 32 through 36, T. 3 N., R. 3 E., West line of Ts. 2 and 3 N., R. 4 E., Livingston Rd., County Rd. 130, Reilly Rd., County Rd. 131, West line of Ts. 1 and 2 N., R. 4 E., Camas city limits, West line of T. 1 N., R. 4 E., County line, County Rd. 122 extended, County Rds. 122, 119, 118, 115, and 116, La Camas Creek, Fifth Plain Creek, State Hwy. 8-A, County Rd. 7, T. Larson Rd.

Division 7: Salmon Creek, County Rd. 81, Hockinson Rd., A. J. Berg Rd., T. Larson Rd., County Rd. 7, State Hwy. 8-A, Covington Rd., County Rd. 70, Glenwood Ditch.

Division 8: Salmon Creek, Glenwood Ditch, County Rds. 70 and 4, U. S. Hwy. 99.

Division 9: County Rd. 15 extended, County Rd. 15, State Hwy. 1-T, William Blank Rd., County Rd. 19, State Hwy. 1-S, U. S. Hwy. 99, Stockford Rd., Subke Rd., Lake Shore Ave., State Hwy. 1-T, South line of T. 3 N., R. 1 E., N. P. and G. N. Rys.

Division 10: South line of T. 4 N., R. 1 W., N. P. and G. N. Rys., South line of T. 3 N., R. 1 E., State Hwy. 1-T, Lake Shore Ave., Subke Rd., Stockford Rd., U. S. Hwy. 99, County Rds. 4 and 3, Vancouver city limits, County line.

Division 11: County Rd. 4, Covington Rd., State Hwy. 8-A, Vancouver city limits, County Rd. 3.

Division 12: State Hwy. 8-A, County Rds. 104, 109, 104, 2 (104), and 104, County Rd. 104 extended, County line, Vancouver city limits.

Division 13: State Hwy. 8-A, Fifth Plain Creek, La Camas Creek, County Rds. 116, 115, 118, 119, and 122, County Rd. 122 extended, County line, County Rd. 104 extended, County Rds. 104, 2 (104), 104, 109, and 104.

#### Camas city:

#### Vancouver city:

Subdivision 1: City limits, McLoughlin Heights Housing Project boundary, E. 56th Ave., Mill Plain Rd., West boundary of Bonneville Power Transmission Line Right of Way, Burnt Bridge Creek, Algona Lake, Burnt Bridge Creek, West boundary of Bonneville Power Transmission Line Right of Way.

Subdivision 2: City limits, West boundary of Bonneville Power Transmission Line Right of Way, Burnt Bridge Creek, Algona Lake, Fourth Plain Ave., E. Reserve St., North boundary of U. S. Military Reservation, St. Johns Ave.

Subdivision 3: City limits, St. Johns Ave., North and west boundary of U. S. Military Reservation, E. 26th St., E St.

Subdivision 4: City limits, K St., E. 26th St., 26th St., Washington St., 39th St., Main St.

Subdivision 5: City limits, Main St., 39th St., N. P., U. P. and G. N. Rys.

Subdivision 6: 39th St., Washington St., 26th St., S. P. and S., N. P., U. P. and G. N. Rys.

Subdivision 7: City limits, N. P., U. P. and G. N. Rys., S. P. and S., N. P., U. P. and G. N. Rys., City limits.

Subdivision 8: 26th St., Main St., 13th St., 13th St. extended, S. P. and S., G. N., U. P. and N. P. Rys.

Subdivision 9: 13th St. extended, 13th St., Main St., West boundary of U. S. Military Reservation extended, City limits, S. P. and S., G. N., U. P. and N. P. Rys.

Subdivision 10: E. 26th St., West boundary of U. S. Military Reservation, Main St.

Subdivision 11: U. S. Military Reservation.

Subdivision 12: Fourth Plain Ave., Grand Ave., River Rd. (County Rd.), City limits, U. S. Military Reservation boundary extended, U. S. Military Reservation boundary, E. Reserve St.

Subdivision 13: Fourth Plain Ave., Burnt Bridge Creek, West boundary of Bonneville Power Transmission Line Right of Way, E. 13th St., Grand Ave.

Subdivision 14: E. 13th St., West boundary of Bonneville Power Transmission Line Right of Way, Mill Plain Rd., Divine Rd., City limits, River Rd. (County Rd.), Grand Ave.

Subdivision 15: McLoughlin Heights Housing Project boundary, City limits, Divine Rd., Mill Plain Rd., E. 56th Ave.

### COLUMBIA COUNTY

Division 1: County line, U. S. Hwy. 410, Rd. 86, Sorghum Hollow Rd. 62, Thorne Hollow Rd. 65, Whetstone Rd. 84, Jonas Rd. 33, Kellogg Hollow Rd. 35, Rd. 1, Grote Rd. 40, Rd. 33, Smith Hollow Rd. 11, Rd. 13, Starbuck-Delany Rd. 14, Texas-Ferry Rd. 12, Rd. 37, West line of sec. 26, T. 13 N., R. 38 E. This division excludes Dayton city.

**Division 2:** County line, West line of sec. 26, T. 13 N., R. 38 E., Rd. 37, Texas-Ferry Rd. 12, Starbuck-Delany Rd. 14, Rd. 13, Smith Hollow Rd. 11, Rd. 33, Grote Rd. 40, Rd. 1, South line of secs. 9, 8, and 7, T. 11 N., R. 38 E., South line of secs. 12, 11, and 10, T. 11 N., R. 37 E., Lost Springs Rd., Fields Gulch Rd., South line of sec. 6, T. 11 N., R. 37 E., County line. This division includes Starbuck city.

**Division 3:** South line of sec. 6, T. 11 N., R. 37 E., Fields Gulch Rd., Lost Springs Rd., South line of secs. 10, 11, and 12, T. 11 N., R. 37 E., South line of secs. 7, 8, and 9, T. 11 N., R. 38 E., Rd. 1, Kellogg Hollow Rd. 35, Jonas Rd. 33, Whetstone Rd. 84, Thorne Hollow Rd. 65, Sorghum Hollow Rd. 62, Rd. 86, U. S. Hwy. 410, County line.

Dayton city.

### COWLITZ COUNTY

**Division 1:** County line, South Fork Toutle River, Big Wolf Creek, Weyerhaeuser Truck Rd. 300, Ostrander Timber Co. R. R., Cowlitz Development Co. R. R., South line of secs. 21, 20, and 19, T. 9 N., R. 1 W., South line of sec. 24, T. 9 N., R. 2 W., Salmon Creek, Cowlitz River. This division includes Castle Rock town.

**Division 2:** County line, Cowlitz River, Hazedell Creek, South line of T. 9 N., Rs. 2 and 3 W., East line of secs. 32, 29, 20, 17, 8, and 5, T. 9 N., R. 3 W., East line of secs. 32 and 29, T. 10 N., R. 3 W., Civilian Conservation Corps Rd., Dobson Creek, West line of T. 10 N., R. 2 W.

**Division 3:** County line, West line of T. 10 N., R. 2 W., Dobson Creek, Civilian Conservation Corps Rd., County line.

**Division 4:** Civilian Conservation Corps Rd., East line of secs. 29 and 32, T. 10 N., R. 3 W., East line of secs. 5, 8, 17, 20, 29, and 32, T. 9 N., R. 3 W., South line of T. 9 N., Rs. 2 and 3 W., Hazedell Creek, Cowlitz River, Kelso city limits, Longview city limits, Coal Creek Slough, Ocean Beach Hwy. (U. S. Hwy. 830), Germany Creek, County line. This division includes the unincorporated area between Longview and Kelso cities.

**Division 5:** Salmon Creek, South line of sec. 24, T. 9 N., R. 2 W., South line of secs. 19 through 21, T. 9 N., R. 1 W., Cowlitz Development Co. R. R., Ostrander Timber Co. R. R., Weyerhaeuser Truck Rd. 300, Big Wolf Creek, South Fork Toutle River, East line of T. 9 N., R. 2 E., South line of T. 9 N., Rs. 2 and 1 E., East line of T. 8 N., R. 1 W., Coweman River, U. S. Hwy. 99, Kelso city limits, Cowlitz River.

**Division 6:** U. S. Hwy. 99, Coweman River, East line of T. 8 N., R. 1 W., South line of T. 9 N., Rs. 2 and 1 E., East line of T. 9 N., R. 2 E., South Fork Toutle River, County line, Kalama River, Rook Creek, South line of sec. 19, T. 7 N., R. 2 E., South line of secs. 24, 23, 22, 21, 20, and 19, T. 7 N., R. 1 E., South line of secs. 24, 23, and 22, T. 7 N., R. 1 W., Fallert Creek, South line of secs. 27 through 30, T. 7 N., R. 1 W., South line of sec. 25, T. 7 N., R. 2 W., County line, Cowlitz River, Longview city limits, Kelso city limits.

**Division 7:** Mill Creek-Green Mt. Rd. extended, Mill Creek-Green Mt. Rd., West line of T. 6 N., R. 1 E., Kalama River, County line. This division includes Woodland town.

**Division 8:** South line of sec. 25, T. 7 N., R. 2 W., South line of secs. 30, 29, 28, and 27, T. 7 N., R. 1 W., Fallert Creek, South line of secs. 22 through 24, T. 7 N., R. 1 W., South line of secs. 19 through 24, T. 7 N., R. 1 E., South line of sec. 19, T. 7 N., R. 2 E., Rook Creek, Kalama River, West line of T. 6 N., R. 1 E., Mill Creek-Green Mt. Rd., Mill Creek-Green Mt. Rd. extended, County line. This division includes Kalama town.

**Division 9:** Ocean Beach Hwy. (U. S. Hwy. 830), Coal Creek Slough, Longview city limits, Cowlitz River, County line, Germany Creek.

Kelso city.

Longview city:

**Subdivision 1:** City limits, Ocean Beach Hwy. (U. S. Hwy. 830), 32d Ave.

**Subdivision 2:** City limits, 32d Ave., Washington Way, City limits.

**Subdivision 3:** Ocean Beach Hwy. (U. S. Hwy. 830), Nichols Blvd., Washington Way, 32d Ave.

**Subdivision 4:** Ocean Beach Hwy. (U. S. Hwy. 830), 19th Ave., Hemlock St., 18th Ave., 18th Ave. extended, Nichols Blvd.

**Subdivision 5:** Ocean Beach Hwy. (U. S. Hwy. 830), 13th Ave., Oak St., 11th Ave., California Way, Nichols Blvd., 18th Ave. extended, 18th Ave., Hemlock St., 19th Ave.

**Subdivision 6:** Ocean Beach Hwy. (U. S. Hwy. 830), City limits, Ferry St. extended, California Way, 11th Ave., Oak St., 13th Ave.

**Subdivision 7:** Nichols Blvd., California Way, Ferry St. extended, City limits, 18th Ave.

**Subdivision 8:** Nichols Blvd., 18th Ave., City limits, 23d Ave.

**Subdivision 9:** Washington Way, Nichols Blvd., 23d Ave., City limits.

### DOUGLAS COUNTY

**Division 1:** County line, Lateral Hwy. 7, County Rds. 627 and 313, Condon Ferry Rd.

**Division 2:** County line, West line of sec. 35, T. 30 N., R. 27 E., West line of secs. 2 and 11, T. 29 N., R. 27 E., State Hwy. 10-B, Pearl Rd., County Rd. 464, East Foster Creek Rd., County Rd. 394, State Hwy. 10, County Rds. 234 and 70, North line of secs. 27, 28, and 29, T. 29 N., R. 25 E., County Rds. 320, 429, 283, 132, 314, 107, 343, 823, and 830, County Rd. 830 extended, County line. This division includes Bridgeport town.

**Division 3:** County Rd. 830 extended, County Rds. 830, 823, 343, 107, 314, 132, 283, 429, 320, North line of secs. 29, 28, and 27, T. 29 N., R. 25 E., County Rds. 70 and 234, State Hwy. 10, County Rd. 394, East Foster Creek Rd., County Rd. 464, Pearl Rd., State Hwy. 10-B, West line of secs. 11 and 2, T. 29 N., R. 27 E., West line of sec. 35, T. 30 N., R. 27 E., County line, Condon Ferry Rd., County Rds. 313 and 627, Lateral Hwy. 7, County line, North line of sec. 9, T. 25 N., R. 28 E., County Rds. 349, 245, 141, 389, 748, 880, 6, 462, 468, 428, 712, 236, 681, 500, 478, 644, 808, 75, and 268, Chelan Hill Rd., Chelan Hill Rd. extended, County line. This division includes Mansfield town.

**Division 4:** County Rds. 880, 748, 389, 141, 245, and 349, North line of sec. 9, T. 25 N., R. 28 E., County line, East line of secs. 34 and 27, T. 23 N., R. 24 E., Moses Coulee Creek, East bank of Jameson Lake, County Rd. 810 extended, County Rd. 810.

**Division 5:** County line, Chelan Hill Rd. extended, Chelan Hill Rd., County Rds. 268, 75, 808, 644, 478, 500, 681, 236, 712, 428, 468, 462, 6, and 810, County Rd. 810 extended, East Bank of Jameson Lake, Moses Coulee Creek, Coyote Canyon Rd., Johnson-Coyote Canyon Rd., County Rd. 302, Private Rd., County Rds. 1012, 254, and 317, Moses Creek, G. N. Ry., Kelly Davis Rd., Spring Creek Rd., County Rds. 126, 25, 172, 174, and 219, West line of secs. 22, 15, 10, and 3, T. 24 N., R. 21 E., West line of secs. 34, 27, and 22, North line of sec. 22, West line of secs. 14, 11, and 2, T. 25 N., R. 21 E., West line of secs. 35 and 26, T. 26 N., R. 21 E., County Rd. 997, Brown's Canyon Rd. This division includes Waterville town.

**Division 6:** Brown's Canyon Rd., County Rd. 997, West line of secs. 26 and 35, T. 26 N., R. 21 E., West line of secs. 2, 11, and 14, North line of sec. 22, West line of secs. 22, 27, and 34, T. 25 N., R. 21 E., West line of secs. 3, 10, 15, and 22, T. 24 N., R. 21 E., County Rds. 219, 174, 172, 25, and 126, Spring Creek Rd., Kelly Davis Rd., G. N. Ry., Moses Coulee Creek, County Rds. 317, 254, and 1012, Private Rd., County Rd. 302, Johnson-Coyote Canyon Rd., Coyote Canyon Rd., Moses Coulee Creek, East line of secs. 27 and 34, T. 23 N., R. 24 E., County line. This division includes East Wenatchee and Rock Island towns.

### FERRY COUNTY

**Division 1:** County line, Colville Indian Reservation boundary, County Rd. 71, Old Driveway 20, County Rds. 100, 94, 123, 55, 181, and 28, Summit Trail.

**Division 2:** County line, Summit Trail, County Rds. 28, 181, and 55, Big Lick Trail, County Rd. 58, G. N. Ry., State Hwy. 4-A, County Rds. 62, 25, 76, 23, and 184, County line.

**Division 3:** County Rds. 184, 23, 76, 25, and 62, State Hwy. 4-A, G. N. Ry., County Rd. 58, Big Lick Trail, County Rds. 123, 94, and 100, Old Driveway 20, County Rd. 71, Colville Indian Reservation boundary, County line. This division includes Republic town.

**Division 4:** Comprising that part of Colville Indian Reservation in Ferry County.

### FRANKLIN COUNTY

**Division 1:** County line, West line of T. 12 N., R. 34 E., Burr Canyon Rd., Pasco-Kahlotus Rd., Reynolds Rd., Delaney Rd., State Hwy. 11-B, Copp Rd., Black Rd. This division includes Kahlotus town.

**Division 2:** County line, Black Rd., Copp Rd., State Hwy. 11-B, Delaney Rd., Reynolds Rd., Permanent Hwy. 15, Overturf Rd., U. S. Hwy. 395, Coordes Rd., Eltopia Mesa Rd., Russell Rd., South line of secs. 3 through 6, T. 12 N., R. 29 E., State Hwy. 11-A, Ringold-White Bluff Rd., South line of secs. 11 and 10, T. 12 N., R. 28 E., County line. This division includes Connell town.



Division 3: South line of secs. 10 and 11, T. 12 N., R. 28 E., Ringold-White Bluff Rd., State Hwy. 11-A, South line of secs. 6, 5, 4, and 3, T. 12 N., R. 29 E., Russell Rd., Etopia Mesa Rd., Coordes Rd., U. S. Hwy. 395, South line of T. 11 N., Rs. 30, 29, and 28 E., County line.

Division 4: Overturf Rd., Permanent Hwy. 15, Reynolds Rd., Pasco-Kahlotus Rd., Burr Canyon Rd., West line of T. 12 N., R. 34 E., County line, Pasco city limits, U. S. Hwy. 395.

Division 5: South line of T. 11 N., Rs. 30, 29, and 28 E., U. S. Hwy. 395, Pasco city limits, County line.

Pasco city.

### GARFIELD COUNTY

Division 1: County line, Dry Gulch Creek, South line of T. 10 N., R. 43 E., Fitzgeurld Rd., Iron Springs Rd., Pataha Creek Rd., Secondary State Hwy. 3-K, U. S. Hwy. 410, Heaton Gulch Rd., Meadow Gulch Rd., Wild Horse Rd., Deadman Creek Rd., Lynn Gulch Rd., Washboard Rd., West line of T. 14 N., R. 42 E. This division includes Pomeroy city (pt.).

Division 2: County line, West line of T. 14 N., R. 42 E., Washboard Rd., Lynn Gulch Rd., Deadman Creek Rd., Wild Horse Rd., Meadow Gulch Rd., Heaton Gulch Rd., U. S. Hwy. 410, Secondary State Hwy. 3-K, Pataha Creek Rd., Iron Springs Rd., Fitzgeurld Rd., South line of T. 10 N., R. 43 E., Dry Gulch Creek, County line. This division includes Pomeroy city (pt.).

### GRANT COUNTY

Division 1: County line, South line of T. 28 N., Rs. 30 and 29 E., County line. This division includes Grand Coulee city.

Division 2: South line of T. 28 N., Rs. 30 and 29 E., County line, Gravel Flats Rd. (County Rd. 112), N. P. Ry., North line of secs. 11, 10, and 9, T. 24 N., R. 28 E., Main Canal, Main Canal Headworks, South Coulee Dam, County line. This division includes Hartline and Coulee City towns.

Division 3: North line of secs. 9, 10, and 11, T. 24 N., R. 28 E., N. P. Ry., Gravel Flats Rd. (County Rd. 112), County line, South line of T. 23 N., Rs. 30, 29, and 28 E., Main Canal, Long Lake Dam, Main Canal.

Division 4: County line, South Coulee Dam, Main Canal Headworks, Main Canal, Long Lake Dam, Main Canal, West Canal, State Hwy. 7, South line of T. 23 N., R. 26 E., County line.

Division 5: Main Canal, South line of T. 23 N., Rs. 30, 29, and 28 E., County line, County Rds. 366 and 381, South line of T. 22 N., Rs. 30, 29, and 28 E., East Low Canal. This division includes Wilson Creek and Krupp towns.

Division 6: East Low Canal, Rocky Coulee Wasteway, North line of secs. 11 and 10, T. 19 N., R. 28 E., East, north and west boundary of Moses Lake Air Force Base, Moses Lake, Rocky Ford Creek, Bonneville-Coulee Transmission Line.

Division 7: County line, South line of T. 23 N., R. 26 E., State Hwy. 7, West Canal, East Low Canal, Bonneville-Coulee Transmission Line, Rocky Ford Creek, Moses Lake, East line of sec. 34, T. 20 N., R. 27 E., South line of T. 20 N., R. 27 E., East line of T. 19 N., R. 26 E., U. S. Hwy. 10, Winchester Wasteway, West Canal, County Rd. 517, North line of secs. 28, 27, 26, and 25, T. 21 N., R. 25 E., West line of T. 21 N., R. 26 E., North line of T. 21 N., R. 26 E., West Canal, Sparks Canyon Rd. This division includes Soap Lake city but excludes Ephrata city.

Division 8: County line, Sparks Canyon Rd., West Canal, North line of T. 21 N., R. 26 E., West line of T. 21 N., R. 26 E., North line of secs. 25 through 30, T. 21 N., Rs. 25 and 24 E., North line of secs. 25, 26, and 27, T. 21 N., R. 23 E., Beard Springs Rd. (County Rd. 441), G. N. Ry., County line.

Division 9: G. N. Ry., Beard Springs Rd. (County Rd. 441), North line of secs. 27, 26, and 25, T. 21 N., R. 23 E., North line of secs. 30, 29, 28, 27, 26, and 25, T. 21 N., R. 24 E., North line of secs. 30 and 29, T. 21 N., R. 25 E., County Rd. 517, West Canal, Winchester Wasteway, North line of secs. 23, 22, 21, 20, and 19, T. 19 N., R. 25 E., North line of secs. 24 and 23, T. 19 N., R. 24 E., Welsh Rd. (County Rd. 714), North line of secs. 24, 23, 22, 21, 20, and 19, T. 19 N., R. 23 E., County line. This division includes Quincy town.

Division 10: South line of T. 20 N., R. 27 E., East line of sec. 34, T. 20 N., R. 27 E., Moses Lake, South boundary of Moses Lake Air Force Base, North line of secs. 10 and 11, T. 19 N., R. 28 E., Rocky Coulee Wasteway, East line of secs. 2, 11, 14, 23, 26, and 35, T. 19 N., R. 28 E., East line of secs. 2 and 11, T. 18 N., R. 28 E., South line of secs. 11, 10, and 9, and west line of sec. 9, T. 18 N., R. 28 E., Moses Lake, U. S. Hwy. 10, East line of T. 19 N., R. 26 E. This division includes Moses Lake city.

Division 11: Moses Lake Air Force Base.

Division 12: Rocky Coulee Wasteway, East Low Canal, N. P. Ry., Lind Coulee Creek, Crab Creek, Moses Lake, West line of sec. 9 and south line of secs. 9, 10, and 11, and east line of secs. 11 and 2, T. 18 N., R. 28 E., East line of secs. 35, 26, 23, 14, 11, and 2, T. 19 N., R. 28 E.

Division 13: South line of T. 22 N., Rs. 30, 29 and 28 E., County Rds. 381 and 366, County line, U. S. Hwy. 10, N. P. Ry., East Low Canal.

Division 14: U. S. Hwy. 10, County line, Crab Creek, Lind Coulee Creek, N. P. Ry. This division includes Warden town.

Division 15: North line of secs. 19 through 24, T. 19 N., R. 23 E., Welsh Rd. (County Rd. 714), North line of secs. 23 and 24, T. 19 N., R. 24 E., North line of secs. 19 through 23, T. 19 N., R. 25 E., Winchester Wasteway, U. S. Hwy. 10, Moses Lake, Crab Creek, O'Sullivan Dam, Corfu Rd. 604, West line of T. 17 N., R. 28 E., South line of secs. 1 through 6, T. 17 N., R. 27 and 26 E., South line of secs. 1, 2, and 3, T. 17 N., R. 25 E., Lateral Hwy. 6 (Taft Rd. 700), South line of T. 18 N., Rs. 24 and 23 E., County line.

Division 16: South line of T. 18 N., Rs. 24 and 23 E., Lateral Hwy. 6 (Taft Rd. 700), South line of secs. 3, 2, and 1, T. 17 N., R. 25 E., South line of secs. 6, 5, 4, 3, 2, and 1, T. 17 N., Rs. 26 and 27 E., West line of T. 17 N., R. 28 E., Corfu Rd. 604, O'Sullivan Dam, Crab Creek, County line, C. M. St. P. and P. R. R., South line of T. 16 N., Rs. 26, 25, 24, and 23 E., County line.

Division 17: South line of T. 16 N., Rs. 26, 25, 24, and 23 E., C. M. St. P. and P. R. R., County line.

Ephrata city.

### GRAYS HARBOR COUNTY

Division 1: County line, Wynoochee River, South line of T. 22 N., Rs. 8, 9, and 10 W., Quinault Indian Reservation boundary.

Division 2: Comprising that part of Quinault Indian Reservation in Grays Harbor County.

Division 3: Quinault Indian Reservation boundary, Aloha Lumber Co. Abandoned Grade, Copalis River, South line of secs. 21 and 22, T. 20 N., R. 11 W., Coffee Creek, Humptulips River, State Rd. 9-C, N. W. Logging Co. Ry., North Bay, Grays Harbor, County line (Pacific Ocean).

Division 4: South line of T. 22 N., Rs. 9 and 10 W., A. P. Stockwell Rd., East Humptulips Rd., East line of sec. 8, T. 20 N., R. 9 W., Hoquiam River, South line of T. 20 N., Rs. 9 and 10 W., P. L. Co. Ry., Hoquiam River, Hoquiam city limits, Grays Harbor, North Bay, N. W. Logging Co. Ry., State Rd. 9-C, Humptulips River, Coffee Creek, South line of secs. 22 and 21, T. 20 N., R. 11 W., Copalis River, Aloha Lumber Co. Abandoned Grade, Quinault Indian Reservation boundary.

Division 5: South line of T. 22 N., Rs. 8 and 9 W., Wynoochee River, South line of secs. 2 and 3, T. 20 N., R. 8 W., East Fork Wishkah River, East line of secs. 2 and 11, T. 18 N., R. 9 W., D. C. Logging Co. Ry., East line of secs. 22, 27, and 34, T. 18 N., R. 9 W., Aberdeen city limits, Hoquiam city limits, Hoquiam River, P. L. Co. Ry., South line of T. 20 N., Rs. 9 and 10 W., Hoquiam River, East line of sec. 8, T. 20 N., R. 9 W., East Humptulips Rd., A. P. Stockwell Rd.

Division 6: County line, East Fork Satsop River, Satsop River, Chehalis River, Wynoochee River, South line of T. 18 N., Rs. 8 and 9 W., East line of secs. 34, 27, and 28, T. 18 N., R. 9 W., D. C. Logging Co. Ry., East line of secs. 11 and 2, T. 18 N., R. 9 W., East Fork Wishkah River, South line of secs. 3 and 2, T. 20 N., R. 8 W., Wynoochee River. This division includes Montesano city.

Division 7: County line, White Star Rd., W. S. Logging Ry., N. P. Ry., West Fork Wildcat Creek, Wildcat Creek, East line of secs. 20, 29, and 32, T. 18 N., R. 5 W., South line of T. 18 N., R. 5 W., Buswell Rd. 25, State Hwy. 9, U. S. Hwy. 410, Satsop River, East Fork Satsop River. This division includes Elma town (pt.).

Division 8: County line, South line of T. 18 N., Rs. 4 and 5 W., East line of secs. 32, 29, and 20, T. 18 N., R. 5 W., Wildcat Creek, West Fork Wildcat Creek, N. P. Ry., W. S. Logging Ry., White Star Rd. This division includes McCleary town.

Division 9: U. S. Hwy. 410, State Hwy. 9, Buswell Rd. 25, South line of T. 18 N., Rs. 4 and 5 W., County line, South line of T. 17 N., R. 4 W., Gibson Creek, Chehalis River, Barton Slough, S. B. Logging R. R., South line of T. 17 N., R. 5 W., East line of T. 16 N., R. 6 W., Rock Creek, South line of sec. 22, T. 16 N., R. 6 W., Pioneer Creek, West line of T. 16 N., R. 6 W., Clemons Logging Co. R. R., East line of secs. 27, 22, and 15, T. 17 N., R. 7 W., Chehalis River, Satsop River. This division includes Elma town (pt.).

**Division 10:** South line of T. 17 N., R. 5 W., S. B. Logging R. R., Barton Slough, Chehalis River, Gibson Creek, South line of T. 17 N., R. 4 W., County line, West line of Ts. 15 and 16 N., R. 6 W., Pioneer Creek, South line of sec. 22, T. 16 N., R. 6 W., Rock Creek, East line of T. 16 N., R. 6 W. This division includes Oakville town.

**Division 11:** Aberdeen city limits, Chehalis River, East line of secs. 16 and 9, T. 17 N., R. 8 W., U. S. Hwy. 410 Wynoochee River, Chehalis River, East line of secs. 15, 22, and 27, T. 17 N., R. 7 W., Clemons Logging Co. R. R., West line of Ts. 15 and 16 N., R. 6 W., County line, North River, East line of secs. 33, 28, 21, 16, 9, and 4, T. 16 N., R. 9 W., Newkah Creek. This division includes Cosmopolis town (pt.).

**Division 12:** South line of T. 18 N., Rs. 8 and 9 W., Wynoochee River, U. S. Hwy. 410, East line of secs. 9 and 16, T. 17 N., R. 8 W., Chehalis River, Aberdeen city limits. This division includes Cosmopolis town (pt.).

**Division 13:** Grays Harbor, Hoquiam city limits, Aberdeen city limits, Newkah Creek, East line of secs. 4, 9, 16, 21, 28, and 33, T. 16 N., R. 9 W., North River, County line. This division includes Westport town.

#### Aberdeen city:

**Subdivision 1:** City limits, Chehalis River, Wishkah River.

**Subdivision 2:** City limits, Wishkah River, E. Heron St., S. F St., N. F St., East boundary of Benn Memorial Park, 1st Ave., N. Broadway, 12th St., N. K St., W. 10th St., N. L St., W. 8th St., N. Scammell St., N. Scammell St. extended.

**Subdivision 3:** City limits, N. Scammell St. extended, N. Scammell St., W. 8th St., N. Division St., Simpson Ave., City limits.

**Subdivision 4:** W. 8th St., N. L St., W. 10th St., N. K St., 12th St., N. Broadway, 1st Ave., East boundary of Benn Memorial Park, N. G St., E. 5th St., W. 5th St., N. Division St.

**Subdivision 5:** E. 5th St., N. G St., East boundary of Benn Memorial Park, N. F St., S. F St., E. Heron St., Wishkah River, Chehalis River, O. W. R. R. and N. Co. (U. P.)—C. M. St. P. and P. R. R., S. Broadway extended, S. Broadway, N. Broadway.

**Subdivision 6:** W. 5th St., N. Broadway, W. Market St., N. Division St.

**Subdivision 7:** W. Market St., S. Broadway, S. Broadway extended, O. W. R. R. and N. Co. (U. P.)—C. M. St. P. and P. R. R., Chehalis River, S. Division St. extended, S. Division St., N. Division St.

**Subdivision 8:** Simpson Ave., N. Division St., S. Division St., S. Division St. extended, Chehalis River, City limits.

**Subdivision 9:** Chehalis River, E. Scott St. extended, E. Scott St., N. Dekalb St., E. Marion St., W. Marion St., W. Front St., O. W. R. R. and N. Co. (U. P.)—C. M. St. P. and P. R. R.

**Subdivision 10:** Chehalis River, O. W. R. R. and N. Co. (U. P.)—C. M. St. P. and P. R. R., W. Front St., W. Marion St., E. Marion St., N. Dekalb St., E. Scott St., E. Scott St. extended, Chehalis River, City limits.

#### Hoquiam city:

**Subdivision 1:** N. Highland Ave., 28th St., City limits, Bay Ave., Ontario St.

**Subdivision 2:** City limits, 28th St., N. Highland Ave., Ontario St., Bay Ave., 22d St., Aberdeen Ave., 21st St., Simpson Ave., Hoquiam River.

**Subdivision 3:** City limits, Hoquiam River, Ramer Ave. extended, Roosevelt St., Washington Ave., Lincoln St., Ramer Ave., County Rd. 349.

**Subdivision 4:** City limits, County Rd. 349, Ramer Ave., Lincoln St., Hill Ave., Centre St., Chenault Ave., Adams St., City limits.

**Subdivision 5:** City limits, Adams St., Chenault Ave., Centre St., Hill Ave., Lincoln St., Washington Ave., Roosevelt St., Ramer Ave. extended, Hoquiam River, Emerson Ave. extended, Emerson Ave., Spencer St., N. P. Ry., City limits.

**Subdivision 6:** Emerson Ave., 5th St., N. P. Ry., Spencer St.

**Subdivision 7:** Hoquiam River, 8th St. Bridge, H St., 9th St., Simpson Ave., I St., 11th St., 11th St. extended, N. P. Ry., 5th St.

**Subdivision 8:** N. P. Ry., 11th St. extended, 11th St., I St., Simpson Ave., 9th St., H St., 8th St. Bridge, Hoquiam River, Simpson Ave., 21st St., Aberdeen Ave., 22d St., Bay Ave., City limits.

#### ISLAND COUNTY

**Division 1:** County line, Saratoga Passage, Penn Cove, Scenic Heights Rd. (County Rd. 80), Blackiston Rd., State Hwy. 1—D, J. H. Love Rd. (County Rd. 88), Golf Course Rd. (County Rd. 287), West line of T. 32 N., R. 1 E., Imaginary line due west to county line, County line. This division includes Oak Harbor town.

**Division 2:** Imaginary line due east from county line, West line of T. 32 N., R. 1 E., Golf Course Rd. (County Rd. 287), J. H. Love Rd. (County Rd. 88), State Hwy. 1—D, Blackiston Rd., Scenic Heights Rd. (County Rd. 80), Penn Cove, Saratoga Passage, Holmes Harbor, North line of secs. 34, 33, and 32, T. 30 N., R. 2 E., Imaginary line to county line, County line. This division includes Coupeville town.

**Division 3:** Imaginary line from county line to north line of sec. 32, T. 30 N., R. 2 E., North line of secs. 32 through 34, T. 30 N., R. 2 E., Holmes Harbor, Saratoga Passage, County line. This division includes Langley town.

**Division 4:** Saratoga Passage, County line, Saratoga Passage.

#### JEFFERSON COUNTY

**Division 1:** South boundary of U. S. Military Reservation, Port Townsend, County line, West line of Ts. 26 and 27 N., R. 1 E., South line of T. 28 N., R. 1 W., West line of T. 28 N., R. 1 W., North line of T. 28 N., R. 1 W., East line of secs. 32, 29, 20, 17, and 8, South and east line of sec. 4, T. 29 N., R. 1 W., East line of secs. 33 and 28, T. 30 N., R. 1 W.

**Division 2:** County line, Port Townsend, South boundary of U. S. Military Reservation, East line of secs. 28 and 33, T. 30 N., R. 1 W., East and south line of sec. 4 and east line of secs. 8, 17, 20, 29, and 32, T. 29 N., R. 1 W., North line of T. 28 N., Rs. 1 and 2 W., County line. This division excludes Port Townsend city.

**Division 3:** County line, North line of T. 28 N., R. 2 W., West line of T. 28 N., R. 1 W., South line of T. 28 N., R. 1 W., West line of Ts. 26 and 27 N., R. 1 E., County line, West line of T. 25 N., R. 6 W., North line of T. 25 N., R. 6 W., Buckinghorse Creek, Elwha River.

**Division 4:** County line, Elwha River, Buckinghorse Creek, South line of T. 26 N., Rs. 6, 7, 8, 9, 10, 11, 12 and 13 W., County line, Pacific Ocean.

**Division 5:** South line of T. 26 N., Rs. 7, 8, 9, 10, 11, 12, and 13 W., West line of T. 25 N., R. 6 W., County line, Pacific Ocean. Port Townsend city.

#### KING COUNTY

**Division 1:** County line, Dutch Miller Gap Trail, Middle Fork Snoqualmie River, West line of Ts. 24, 25, and 26 N., R. 10 E. This division includes Skykomish town.

**Division 2:** County line, West line of T. 26 N., R. 10 E., South Fork Tolt River, Tolt River, East line of T. 25 N., R. 7 E., Griffin Creek, Snoqualmie River, Patterson Creek, Unnamed Rd., 312th Ave. S. E., S. E. 24th St., County Rd. 344, State Hwy. 2, Tolt Hill Rd. (County Rd. 398), Siler Logging Co. R. R., Redmond-Novelty Rd., Snoqualmie River, Harris Creek, Kelly Rd., Cherry Creek, East line of sec. 2, T. 26 N., R. 7 E. This division includes Tolt town.

**Division 3:** County line, East line of sec. 2, T. 26 N., R. 7 E., Cherry Creek, Kelly Rd., Harris Creek, Snoqualmie River, Redmond-Novelty Rd., Siler Logging Co. R. R. This division includes Duvall town.

**Division 4:** County line, Siler Logging Co. R. R., Tolt Hill Rd. (County Rd. 398), State Hwy. 2, County Rd. 257 (244th Ave. N. E.), Inglewood Hill Rd., Redmond-Issaquah Rd., North line of sec. 29, T. 25 N., R. 6 E., Lake Sammamish, Sammamish River, N. P. Ry., State Hwy. 2, 148th Ave. N. E., 140th Ave. N. E., State Hwy. 1—A. This division includes Redmond town.

**Division 5:** N. E. 100th St., North line of T. 25 N., R. 5 E., N. P. Ry., Sammamish River, Lake Sammamish, Tibbitts Creek, U. S. Hwy. 10, Kelsey Creek, 134th Ave. N. E., N. E. 40th St., 132d Ave. N. W.

**Division 6:** North line of sec. 29, T. 25 N., R. 6 E., Redmond-Issaquah Rd., Inglewood Hill Rd., County Rd. 257 (244th Ave. N. E.), State Hwy. 2, 308th Ave. S. E., S. E. 40th St., County Rds. 99 and 615, Raging River, U. S. Hwy. 10, East line of Ts. 24 and 23 N., R. 7 E., North line of secs. 25, 26, 27, 28, and 29, T. 23 N., R. 7 E., Issaquah Creek, Coalfield-Issaquah Rd. (County Rd. 493), U. S. Hwy. 10—A, State Hwy. 2—D, U. S. Hwy. 10, Tibbitts Creek, Sammamish Lake. This division includes Issaquah town.

**Division 7:** Griffin Creek, East line of Ts. 25 and 24 N., R. 7 E., U. S. Hwy. 10, Raging River, County Rds. 615 and 99, S. E. 40th St., 308th Ave. S. E., State Hwy. 2, County Rd. 344, S. E. 24th St., 312th Ave. S. E., Patterson Creek, Snoqualmie River.

**Division 8:** Tolt River, South Fork Tolt River, West line of Ts. 24, 25, and 26 N., R. 10 E., Middle Fork Snoqualmie River, County Rd. 122 (Lake Hancock Rd.), County Rd. 1767, C. M. St. P. and P. R. R., State Hwy. 2, East line of Ts. 25 and 24 N., R. 7 E.

Division 9: North line of secs. 30, 29, 28, 27, 26, and 25, T. 23 N., R. 8 E., Edgewick Rd., West line of T. 23 N., R. 9 E., Middle Fork Snoqualmie River, Dutch Miller Gap Trail, County line, South line of T. 22 N., Rs. 11, 10, 9, and 8 E., West line of Ts. 22 and 23 N., R. 8 E.

Division 10: State Hwy. 2, C. M. St. P. and P. R. R., County Rd. 1767, County Rd. 122 (Lake Hancock Rd.), Middle Fork Snoqualmie River, West line of T. 23 N., R. 9 E., Edgewick Rd., North line of secs. 25, 26, 27, 28, 29, and 30, T. 23 N., R. 8 E., East line of Ts. 24 and 23 N., R. 7 E. This division includes North Bend and Snoqualmie towns.

Division 11: U. S. Hwy. 10, State Hwy. 2-D, U. S. Hwy. 10-A, Thos. Rowse Rd., S. E. 96th St., City of Seattle Skagit Transmission Line.

Division 12: Boss Blvd., S. E. 96th St., Thos. Rowse Rd., County Rd. 434 (164th Ave. S. E.), S. E. 128th St., Orton Rd., Jones Rd., East and south line of sec. 22, T. 23 N., R. 5 E., 140th Ave. S. E. John Petrovitzky Rd., State Hwy. 5-C, South and east limits of Renton city, 116th Ave. S. E.

Division 13: Thos. Rowse Rd., Coalfield-Issaquah Rd. (County Rd. 493), Issaquah Creek, County Rd. 877 (Cedar Mt.-Issaquah Rd.), State Hwy. 5, County Rd. 1258, 196th Ave. S. E., John Petrovitzky Rd., 140th Ave. S. E., South and east line of sec. 22, T. 23 N., R. 5 E., Jones Rd., Orton Rd., S. E. 128th St., County Rd. 434 (164th Ave. S. E.).

Division 14: County Rd. 1258, State Hwy. 5, County Rd. 877 (Cedar Mt.-Issaquah Rd.), Issaquah Creek, North line of secs. 29, 28, 27, 26, and 25, T. 23 N., R. 7 E., West line of Ts. 22 and 23 N., R. 8 E., Cedar River, Summit-Landsburg Rd., State Hwy. 5-A, County Rd. 357, 216th Ave. S. E., Covington-L. Sawyer Rd., Berrydale Rd., 180th Ave. S. E., Wax Rd., 196th Ave. S. E.

Division 15: John Petrovitzky Rd., 196th Ave. S. E., Wax Rd., 180th Ave. S. E., Berrydale Rd., Covington-L. Sawyer Rd., Soos-Covington Rd., State Hwy. 5-B, S. E. 288th St., 132d Ave. S. E., S. E. 208th St., 48th Ave. S. E., S. E. 192d St., 140th Ave. S. E.

Division 16: S. 178th St., S. 180th St., Carr Rd., 103d Ave. S. E., S. E. 174th St., State Hwy. 5-C, John Petrovitzky Rd., 140th Ave. S. E., S. E. 192d St., 48th Ave. S. E., S. E. 208th St., State Hwy. 5, S. E. 212th St., County Rd. 76, S. E. 216th St., Military Rd.

Division 17: S. 216th St., County Rd. 76, S. E. 212th St., U. P. R. R. and C. M. St. P. and P. R. R., North and west limits of Kent city, U. P. R. R. and C. M. St. P. and P. R. R., S. 276th St., Military Rd.

Division 18: S. E. 212th St., State Hwy. 5, S. E. 208th St., 132d Ave. S. E., S. E. 240th St., East and North limits of Kent city, U. P. R. R. and C. M. St. P. and P. R. R.

Division 19: S. E. 240th St., 132d Ave. S. E., State Hwy. 5-A, 124th Ave. S. E., S. E. 270th St. (Aker Rd.), S. E. 270th St. extended, 108th Ave. S. E., S. E. 274th St., 104th Ave. S. E., S. E. 272d St., North line of secs. 32 and 31, T. 22 N., R. 5 E., S. 276th St. extended, S. 276th St., U. P. R. R. and C. M. St. P. and P. R. R., South and east limits of Kent city.

Division 20: S. 276th St., S. 276th St. extended, North line of secs. 31 and 32, T. 22 N., R. 5 E., S. E. 272d St., 104th Ave. S. E., S. E. 274th St., 108th Ave. S. E., S. E. 270th St. extended, S. E. 270th St. (Aker Rd.), 124th Ave. S. E., State Hwy. 5-A, 132d Ave. S. E., S. 304th St. (Hazelwood Rd.), East River Rd., S. 320th St., Vander-Wielen Rd., North and west limits of Auburn city, State Hwy. 5, State Hwy. 5-M.

Division 21: Puget Sound, South boundary of Salt Water State Park 16th Ave. S., S. 260th St., S. 260th Pl., Military Rd., S. 276th St., State Hwy. 5-M, State Hwy. 5, U. S. Hwy. 99, Auburn-Redondo Extension (County Rd. 1359), Puget Sound.

Division 22: Puget Sound, County Rds. 154, 235, and 455, S. W. 220th St., County Rd. 768, Colvos Passage, County line. This division includes Vashon Island (pt.).

Division 23: Colvos Passage, County Rd. 768, S. W. 220th St., County Rds. 455, 235, and 154, Puget Sound, County line. This division includes Vashon Island (pt.).

Division 24: Puget Sound, Auburn Redondo Extension (County Rd. 1359), U. S. Hwy. 99, State Hwy. 5, State Hwy. 5-M, County line. This division includes Pacific town (pt.).

Division 25: State Hwy. 5, West and south limits of Auburn city, 96th Ave. S., U. S. Hwy. 410, Bonneville Transmission Line, County line, State Hwy. 5-M. This division includes Pacific town (pt.).

Division 26: S. 304th St. (Hazelwood Rd.), 132d Ave. S. E., S. E. 288th St., State Hwy. 5-B, County Rd. 949, 196th Ave. S. E., East line of secs. 19 and 30, T. 21 N., R. 6 E., Green River, East line of T. 21 N., R. 5 E., East limits of Muckleshoot Indian Reservation, East line of T. 20 N., R. 5 E., County line, Bonneville

Transmission Line, U. S. Hwy. 410, 96th Ave. S., East limits of Auburn city, Vander-Wielen Rd., S. 320th St., East River Rd.

Division 27: Soos-Covington Rd., Covington-L. Sawyer Rd., 216th Ave. S. E., County Rd. 357, State Hwy. 5-A, Summit-Landsburg Rd., 276th Ave. S. E., County Rd. 1275, East line of secs. 5 and 8, T. 21 N., R. 7 E., Green River, East line of secs. 30 and 19, T. 21 N., R. 6 E., 196th Ave. S. E., County Rd. 949, State Hwy. 5-B.

Division 28: Green River, State Hwy. 5, North, west and south limits of Enumclaw town, Golf Course Rd., Johnson Rd., 260th Ave. S. E. (County Rd. 848), 260th Ave. S. E. (County Rd. 848) extended, County line, East line of T. 20 N., R. 5 E., East boundary of Muckleshoot Indian Reservation, East line of T. 21 N., R. 5 E.

Division 29: Summit-Landsburg Rd., Cedar River, West line of Ts. 22, 21, 20, and 19 N., R. 8 E., County line, 260th Ave. S. E. (County Rd. 848) extended, 260th Ave. S. E. (County Rd. 848), Johnson Rd., Golf Course Rd., South, east and north limits of Enumclaw town, State Hwy. 5, Green River, East line of secs. 8 and 5, T. 21 N., R. 7 E., County Rd. 1275, 276th Ave. S. E.

Division 30: South line of T. 22 N., Rs. 11, 10, 9, and 8 E., County line, West line of Ts. 21, 20, and 19 N., R. 8 E.

Division 31: S. 216th St. extended from Puget Sound, S. 216th St., Military Rd., S. 260th Pl., S. 260th St., Highline Rd., South boundary of Salt Water State Park, Puget Sound.

Division 32: S. 192d St., 28th Ave. S., S. 188th St., Military Rd., S. 216th St., Des Moines Way.

Division 33: S. W. 191st St., Normandy Park Dr., 1st Ave. S., S. 192d St., Des Moines Way, S. 216th St., 1st Ave. S. (State Hwy. 1-K), S. 211th St., Marine View Dr. S. W., 4th Pl., S. W., 4th Ave. S. W.

Division 34: Shorebrook Dr. extended, Shorebrook Dr., Normandy Terrace, Normandy Park Rd., 4th Ave. S. W., 4th Pl. S. W., Marine View Dr. S. W., S. 211th St., 1st Ave. S. (State Hwy. 1-K), S. 216th St., S. 216th St. extended, Puget Sound.

Division 35: Loacker Pl., Seacoma Beach Rd., S. W. 152d St., 21st Ave. S. W., S. W. 164th St., 10th Ave. S. W., Sylvester Rd., S. W. 172d St., 13th Ave. S. W., Shorebrook Dr., Shorebrook Dr. extended, Puget Sound.

Division 36: S. W. 159th St., 19th Ave. S. W., S. W. 160th St., 8th Ave. S. W., S. W. 156th St., Ambaum Blvd., 1st Ave. S., Normandy Park Dr., S. W. 191st St., 4th Ave. S. W., Normandy Park Rd., Normandy Terrace, Shorebrook Dr., 13th Ave. S. W., 172d Ave. S. W., Sylvester Rd., 10th Ave. S. W., S. W. 164th St., 21st Ave. S. W.

Division 37: S. 160th St., Military Rd., S. 188th St., 28th Ave. S., S. 192d St., 1st Ave. S.

Division 38: 160th St., S. 162d St., 57th Ave. S., Secondary State Hwy. 1-L, Green River, S. 180th St., S. 178th St., Military Rd.

Division 39: Secondary State Hwy. 1-L, S. 153d St., State Hwy. 5, State Hwy. 1-L, Renton city limits, State Hwy. 5-C, S. E. 174th St., 103d Ave. S. E., Carr Rd., S. 180th St., Green River, Duwamish River.

Division 40: North line of sec. 23, T. 23 N., R. 4 E., C. M. St. P. and P. R. R., Renton city limits, State Hwy. 1-L, State Hwy. 5, S. 153d St., Secondary State Hwy. 1-L, Duwamish River.

Division 41: Foster St., Duwamish River, Secondary State Hwy. 1-L, Old Macadam Rd. This division includes Tukwila town.

Division 42: S. 144th St., Old Macadam Rd., 57th Ave. S., S. 162d St., S. 160th St., State Hwy. 1.

Division 43: S. 146th St., State Hwy. 1, S. 160th St. extended, S. 160th St., 16th Ave. S.

Division 44: S. 146th St., S. 144th St., 16th Ave. S., S. 160th St., State Hwy. 1-K (1st Ave. S.).

Division 45: S. W. 146th St., State Hwy. 1-K (1st Ave. S.), Ambaum Blvd., S. W. 156th St., 8th Ave. S. W., S. W. 160th St., 19th Ave. S. W., S. W. 159th St., 21st Ave. S. W.

Division 46: North line of sec. 13, T. 23 N., R. 3 E., S. W. 128th St. Ambaum Blvd., S. W. 146th St., 21st Ave. S. W., S. W. 152d St., Seacoma Beach Rd., Loacker Pl., Puget Sound.

Division 47: S. W. 126th St., State Hwy. 1-K, S. W. 146th St., Ambaum Blvd.

Division 48: S. 128th St., Des Moines Way, S. 144th St., S. 146th St., State Hwy. 1-K.

Division 49: S. 128th St., Military Rd., S. 133d St., Kelly Rd., State Hwy. 1, S. 146th St., 16th Ave. S., S. 144th St., Des Moines Way.

Division 50: Duwamish River, Foster St., Old Macadam Rd., S. 144th St., State Hwy. 1.

Division 51: S. 116th St., S. 116th Pl., S. 118th St., State Hwy. 1, Kelly Rd., S. 133d St., Military Rd., S. 128th St., Des Moines Way, S. 120th St., Military Rd.

Division 52: S. 112th St., 14th Pl. S., 17th Ave. S., Des Moines Way, S. 128th St., State Hwy. 1-K (1st Ave. S.).

Division 53: S. W. 102d St., 1st Ave. S., S. W. 126th St., Ambaum Blvd., 16th Ave. S. W.

Division 54: S. W. 106th St., 16th Ave. S. W., Ambaum Blvd., S. W. 128th St., North line of sec. 13, T. 23 N., R. 3 E., Puget Sound, S. W. 122d St., Marine View Dr. S. W., 28th Ave. S. W.

Division 55: Seattle city limits (Roxbury St.), Marine View Dr. S. W., S. W. 106th St., 28th Ave. S. W., Marine View Dr. S. W., S. W. 122d St., Puget Sound.

Division 56: Seattle city limits (Roxbury St.), 26th Ave. S. W., S. W. 106th St., Marine View Dr. S. W.

Division 57: Seattle city limits, 16th Ave. S. W., S. W. 106th St., 26th Ave. S. W.

Division 58: Seattle city limits (Roxbury St.), Myers Way, S. 101st St., S. 100th St., 1st Ave. S., S. W. 102d St., 16th Ave. S. W.

Division 59: Seattle city limits, Duwamish Waterway, State Hwy. 1, S. 118th St., S. 116th Pl., S. 116th St., Military Rd., S. 120th St., 17th Ave. S., 14th Pl. S., S. 112th St., 1st Ave. S., S. 100th St., S. 101st St., Myers Way.

Division 60: Seattle city limits, Juniper St., N. P. and G. N. Ry., North line of sec. 23, T. 23 N., R. 4 E., Duwamish River and Waterway.

Division 61: Juniper St., Seattle city limits, Renton Ave., Renton city limits, C. M. St. P. and P. R. R., G. N. and N. P. Ry.

Division 62: Seattle city limits, Lake Washington, Renton city limits, Renton Ave., Seattle city limits.

Division 63: U. S. Hwy. 10, City of Seattle-Skagit Transmission Line, S. E. 96th St., Boss Blvd., 116th Ave. S. E., Renton city limits, Lake Washington.

Division 64: Forest Pl., W. Mercer Way, S. E. 48th St., S. E. 48th St. extended, E. Mercer Way, S. E. 48th St., Lake Washington.

Division 65: Lake Washington, S. E. 48th St., E. Mercer Way, S. E. 48th St. extended, S. E. 48th St., W. Mercer Way, Forest Pl., Lake Washington.

Division 66: Lake Washington, Yarrow Bay, Yarrow Creek, State Hwy. 2-A, Mercer Slough, Lake Washington.

Division 67: N. E. Northrup Way, 134th Ave. N. E., Kelseys Creek, S. E. 8th St. extended, S. E. 8th St., Kelseys Creek, U. S. Hwy. 10, Mercer Slough, State Hwy. 2-A.

Division 68: Kirkland city limits, Kirkland-Redmond Black Top Rd., 132d Ave. N. E., N. E. 40th St., 134th Ave. N. E., N. E. Northrup Way, State Hwy. 2, Yarrow Creek, Yarrow Bay, Lake Washington. This division includes Houghton town.

Division 69: N. E. 112th St., Slater Ave. N. E., N. P. Ry., N. E. 100th St., 132d Ave. N. E., Kirkland-Redmond Black Top Rd., Kirkland city limits, Lake Washington, Juanita Bay.

Division 70: Bothell town limits, Sammamish Waterway, State Hwy. 2, N. P. Ry., Slater Ave. N. E., N. E. 112th St., State Hwy. 2-A, Sammamish Waterway.

Division 71: County line, State Hwy. 1-A, 140th Ave. N. E., State Hwy. 2, Sammamish Waterway, Bothell town limits, Everett Way N. E. This division includes Bothell town.

Division 72: County line, Everett Way N. E., Bothell town limits, Sammamish Waterway, 68th Ave. N. E., 66th Ave. N. E.

Division 73: Sammamish Waterway, State Hwy. 2-A, Juanita Bay, Point Pl., Juanita Dr. N. E.

Division 74: Sammamish Waterway, Juanita Dr., N. E., Point Pl., Lake Washington.

Division 75: County line, 66th Ave. N. E., 68th Ave. N. E., Sammamish Waterway, Lake Washington, 60th Ave. N. E., 55th Ave. N. E.

Division 76: County line, 55th Ave. N. E., 60th Ave. N. E., Lake Washington, Ballinger Way extended, Ballinger Way (State Hwy. 2-B), 40th Pl. N. E., E. 185th St., 35th Ave. N. E., E. 182d St., Perkins Way, E. 185th St., 1st Ave. N. E.

Division 77: County line, 1st Ave. N. E., N. 185th St., W. Richmond Beach Rd., 15th Ave. N. W.

Division 78: County line, 15th Ave. N. W., 16th Ave. N. W., 17th Pl. N. W., Imaginary line from end of 17th Pl. N. W. due west to Puget Sound, Puget Sound.

Division 79: Imaginary line from Puget Sound due east to end of 17th Pl. N. W., 17th Pl. N. W., 16th Ave. N. W., 15th Ave. N. W., W. Richmond Beach Rd., N. 165th St., North line of secs. 13 and 14, T. 26 N., R. 3 E., Puget Sound.

Division 80: N. 185th St., E. 185th St., 5th Ave. N. E., E. 165th St., N. 165th St., W. Richmond Beach Rd.

Division 81: E. 185th St., Perkins Pl., 25th Ave. N. E., North boundary of Firlands T. B. Sanitarium (E. 165th St.), 5th Ave. N. E.

Division 82: Perkins Way, E. 182d St., 35th Ave. N. E., E. 185th St., 40th Pl. N. E., Ballinger Way, Ballinger Way extended, Lake Washington, E. 160th St. extended, E. 160th St., 35th Ave. N. E., North line of sec. 16, T. 26 N., R. 4 E. (E. 165th St. extended), 25th Ave. N. E.

Division 83: North line of sec. 16, T. 26 N., R. 4 E., 35th Ave. N. E., E. 160th St., E. 160th St. extended, Lake Washington, E. 145th St. extended, E. 145th St., 25th Ave. N. E.

Division 84: Firlands Tuberculosis Sanitarium.

Division 85: E. 165th St., 15th Ave. N. E., E. 150th St., 25th Ave. N. E., E. 145th St., 5th Ave. N. E.

Division 86: N. 165th St., 5th Ave. N. E., Roosevelt Way, N. 137th St., State Hwy. 1.

Division 87: North line of secs. 14 and 13, T. 26 N., R. 3 E., N. 165th St., State Hwy. 1, N. 145th St., W. 145th St., North line of sec. 24, T. 26 N., R. 3 E., Puget Sound.

Division 88: North line of sec. 24, T. 26 N., R. 3 E., W. 145th St., 3d Ave. N. W., W. 110th St., 6th St. N. W., 7th St. N. W., Pipers Canyon Rd., Imaginary line from end of Pipers Canyon Rd. to Puget Sound, Puget Sound.

Division 89: W. 145th St., N. 145th St., State Hwy. 1, N. 107th St., Fremont Ave., N. 115th St., W. 115th St., 3d Ave. N. W.

Division 90: E. 145th St., 30th Ave. N. E., E. 125th St., 5th Ave. N. E.

Division 91: E. 145th St., Lake Washington, E. 125th St., 30th Ave. N. E.

Division 92: E. 125th St., Lake Washington, E. 95th St., Sand Point Way.

Division 93: E. 125th St., Sand Point Way, E. 105th St., 35th Ave. N. E.

Division 94: E. 125th St., 35th Ave. N. E., E. 115th St., 15th Ave. N. E.

Division 95: E. 115th St., 35th Ave. N. E., E. 100th St., State Hwy. 2.

Division 96: E. 115th St., State Hwy. 2, E. 100th St., 15th Ave. N. E.

Division 97: N. 115th St., E. 115th St., 15th Ave. N. E., E. 100th St., Meridian Ave.

Division 98: N. 137th St., Roosevelt Way, 5th Ave. N. E., E. 125th St., 15th Ave. N. E., E. 115th St., Meridian Ave., N. 107th St., State Hwy. 1.

Division 99: N. 107th St., Meridian Ave., N. 95th St., Fremont Ave.

Division 100: Imaginary line from Puget Sound to end of Pipers Canyon Rd., Pipers Canyon Rd., 7th Ave. N. W., 6th Ave. N. W., W. 110th St., 3d Ave. N. W., W. 115th St., N. 115th St., Fremont Ave., N. 105th St., W. Holman Rd., 14th Ave. N. W., Woodbine Way, Norcross Way, South boundary of Carkeek Park.

Division 101: Imaginary line to G. N. Ry. (27th Ave. N. W. extended), W. 100th St., 24th Ave. N. W., Seattle city limits, Puget Sound.

Division 102: South boundary of Carkeek Park, Norcross Way, Woodbine Way, 14th Ave. N. W., Seattle city limits, 24th Ave. N. W., W. 100th St., Imaginary line from G. N. Ry. (27th Ave. N. W. extended), Puget Sound.

Division 103: W. Holman Rd., N. 105th St., Fremont Ave., Seattle city limits, 14th Ave. N. W.

Division 104: N. 95th St., Meridian Ave., Seattle city limits, Fremont Ave.

Division 105: E. 100th St., State Hwy. 2, Seattle city limits, Meridian Ave.

Division 106: E. 100th St., 35th Ave. N. E., Seattle city limits, State Hwy. 2.

Division 107: E. 105th St., Sand Point Way, E. 95th St., Lake Washington, North and west boundary of U. S. Naval Airport (Sand Point), Seattle city limits, 35th Ave. N. E.

Division 108: U. S. Naval Airport (Sand Point).

Auburn city.

Enumolaw town.

Kent city.

Kirkland city.

Renton city.

Seattle city.

## KITSAP COUNTY

Division 1: County line, Puget Sound, Port Madison Indian Reservation boundary, North line of secs. 9 and 8, T. 26 N., R. 2 E., Suquamish-Port Gamble Rd., Suquamish-Port Gamble Rd. extended, Port Gamble, County line.

Division 2: Port Madison Indian Reservation.

Division 3: County line, Port Gamble, Suquamish-Port Gamble Rd. extended, Suquamish-Port Gamble Rd., North line of secs. 8 and 9, T. 26 N., R. 2 E., Port Madison Indian Reservation boundary, Port Orchard, Brownsville-Dak Approach, State Hwy. 21-B, Bucklin Rd., Central Valley Rd., State Hwy. 21, Luoto Rd., Clear Creek Rd., East and north boundary of U. S. Naval Magazine, County line. This division includes Poulsbo town.

Division 4: County line, North and east boundary of U. S. Naval Magazine, Clear Creek Rd., Luoto Rd., State Hwy. 21, Central Valley Rd., Bucklin Rd., Dyes Inlet, County Rds. 80 and 25, Crosby Holly-Dewatto Rd., Seabeck Rd. (Lateral Hwy. No. 1), County Rd., 55, Beef Harbor. This division includes U. S. Naval Magazine.

Division 5: County line, Beef Harbor, County Rd. 55, Seabeck Rd. (Lateral Hwy. No. 1), Crosby Holly-Dewatto Rd., Tahuya-Panther Lake Rd., County line.

Division 6: Crosby Holly-Dewatto Rd., County Rds. 25 and 80, Dyes Inlet, U. S. Naval Reservation boundary, State Hwy. 21, Bremerton city limits, West boundary of Puget Sound Navy Yard, Sinclair Inlet, Gorst Creek, State Hwy. 21, Belfair Valley Rd., County line, Tahuya-Panther Lake Rd. This division includes 2 unincorporated areas within the corporate limits of Bremerton city. One of these is located south of State Hwy. 21, between Dora Ave. and Charlotte Ave. 9th St. and Kitsap Way (State Hwy. 21), the other is east of Sinclair Park at the most northeasterly point of the park.

Division 7: U. S. Naval Reservation boundary, Dyes Inlet, Port Washington Narrows, Bremerton city limits, State Hwy. 21 U. S. Naval Reservation boundary.

Division 8: Bucklin Rd., State Hwy. 21-B, Brownsville-Dak Approach, Port Orchard, Bremerton city limits, Port Washington Narrows, Dyes Inlet. This division includes 2 unincorporated areas within the corporate limits of Bremerton city. One of these is located north of Sylvan St., the other is north of Washington Narrows between Clare St. and Mt. View Dr.

Division 9: Port Madison, Puget Sound, County line, Puget Sound, North line of sec. 11, T. 25 N., R. 2 E., Port Blakely-Port Madison Rd., County Rd. 105, Donohue Rd. 1, Port Orchard, Agate Pass.

Division 10: North line of sec. 11, T. 25 N., R. 2 E., Puget Sound, County line, Puget Sound, Blakely Harbor, State Hwy. 21-A, Bucklin Hill Rd., Port Blakely-Port Madison Rd. This division includes Winslow town.

Division 11: Donohue Rd. 1, County Rd. 105, Port Blakely-Port Madison Rd., Bucklin Hill Rd., State Hwy. 21-A, Blakely Harbor, Puget Sound, County line, Imaginary line north of Blake Island to Rich Passage, Rich Passage, Port Orchard.

Division 12: Sinclair Inlet, Rich Passage, Colby Rd., Manchester Hwy. (State Hwy. 14), Mitchell Rd., Mitchell Rd. extended, Sinclair Inlet.

Division 13: Puget Sound Navy Yard.

Division 14: Belfair Valley Rd., State Hwy. 21, Gorst Creek, Sinclair Inlet, Port Orchard town limits, Mitchell Rd., Manchester Hwy., Long Lake Rd., Salmonberry Hill Rd., Salmonberry Creek, West shore of Long Lake, Belmeir Rd. extended, Belmeir Rd., State Hwy. 14, County Rds. 6 and 64, C. C. C. Project Rd. 10, County Rd. 33-C, County line.

Division 15: County Rd. 33-C, C. C. C. Project Rd. 10, County Rds. 64 and 6, State Hwy. 14, Belmeir Rd., Belmeir Rd. extended, Southwest shore of Long Lake, East line of secs. 19 and 30, T. 23 N., R. 2 E., County Rd. 33, Olalla Creek, County Rds. 75 and 39, County line.

Division 16: Manchester Hwy., Colby Rd., Imaginary line north of Blake Island to County line, County line, County Rds. 39 and 75, Olalla Creek, County Rd. 33, East line of secs. 30 and 19, T. 23 N., R. 2 E., Southwest shore of Long Lake, Salmonberry Creek, Salmonberry Hill Rd., Long Lake Rd.

Bremerton city:

Subdivision 1: City limits, Schley Blvd., North and west boundary of Naval Housing Project, City limits, Clare St., City limits. This subdivision excludes 2 unincorporated areas which are within the corporate limits.

Subdivision 2: Naval Housing Project.

Subdivision 3: City limits, Clare St., City limits, Port Washington Narrows.

Subdivision 4: City limits, Port Washington Narrows, Naval Ave. extended, Naval Ave., 15th St., City limits.

Subdivision 5: Port Washington Narrows, High Ave., 11th St., Kitsap Way (State Hwy. 21), City limits, 15th St., Naval Ave., Naval Ave. extended.

Subdivision 6: Port Washington Narrows, Pacific Ave. extended, Pacific Ave., 11th St., Park Ave., 10th St., Warren Ave., 9th St., Chester Ave., 11th St., High Ave., High Ave. extended.

Subdivision 7: City limits, Trenton Ave., E. 16th St., Port Washington Narrows, City limits, State Hwy. 21-B (South boundary Naval Housing Project), Schley Way, East boundary Naval Housing Project, Schley Blvd.

Subdivision 8: E. 16th St., Trenton Ave., City limits, Port Orchard Bay, Port Washington Narrows.

Subdivision 9: Port Washington Narrows, Sinclair Inlet, City limits, Burwell St., Pacific Ave., Pacific Ave. extended.

Subdivision 10: 9th St., Warren Ave., 10th St., Park Ave., 11th St., Pacific Ave., Burwell St., City limits, Chester Ave.

Subdivision 11: 11th St., Chester Ave., City limits, High Ave., 4th St., Pennsylvania Ave., 5th St., High Ave.

Subdivision 12: 11th St., High Ave., 5th St., Pennsylvania Ave., 4th St., High Ave., City limits, Olympic Ave., Burwell St., Olympic Ave.

Subdivision 13: City limits, Kitsap Way (State Hwy. 21), 11th St., Olympic Ave., Burwell St., Olympic Ave., City limits, 1st St., City limits, Oyster Bay, City limits. This subdivision excludes 1 unincorporated area which is within the corporate limits.

Subdivision 14: 1st St., City limits.

Subdivision 15: City limits, Oyster Bay, City limits, Arsenal Way.

Subdivision 16: City limits, Arsenal Way, City limits. This subdivision excludes 1 unincorporated area which is within the corporate limits.

Port Orchard town.

## KITITAS COUNTY

Division 1: County line, North and west limits of Ginkgo State Park, U. S. Hwy. 10, Wilson Creek Rd., Table Mt. Rd., Ellensburg Trail.

Division 2: Scatter Creek, Unnamed Rd., Scatter Creek Trail, County line, Ellensburg Trail, Table Mt. Rd., Wilson Creek Sheep Trail, U. S. Hwy. 97, First Creek, Cascade Lumber Co. Ry., Swauk Creek, Yakima River, West line of T. 20 N., R. 16 E., Old County Rd. 9, West Fork Teanaway River, Spring Creek-Teanaway Rd. (County Rd. 211), Cle Elum-Trout Lake Rd. (County Rd. 52), South line of T. 21 N., R. 14 E., Cle Elum Lake, Cle Elum River.

Division 3: County line, Scatter Creek Trail, Unnamed Rd., Scatter Creek, Cle Elum River, Cle Elum Lake, Cle Elum River, C. M. St. P. and P. R. R., Yakima River, Highline Canal, N. P. Ry., County line.

Division 4: N. P. Ry., Highline Canal, East line of Ts. 20 and 19 N., R. 13 E., Cle Elum Ridge Trail, Cle Elum Ridge Rd., East line of Ts. 19, 18, and 17 N., R. 15 E., County line.

Division 5: South line of T. 21 N., R. 14 E., Cle Elum-Trout Lake Rd. (County Rd. 52), Spring Creek-Teanaway Rd. (County Rd. 211), West Fork Teanaway River, Old County Rd. 9, West line of T. 20 N., R. 16 E., C. M. St. P. and P. R. R., Cle Elum River, Cle Elum Lake. This division includes Cle Elum and Roslyn cities and South Cle Elum town (pt.).

Division 6: Yakima River, C. M. St. P. and P. R. R., East line of T. 19 N., R. 15 E., Yakima River, South Branch Highline Canal, Taneum Creek, East line of T. 19 N., R. 15 E., Cle Elum Ridge Rd., Cle Elum Ridge Trail, East line of Ts. 20 and 19 N., R. 13 E., Highline Canal. This division includes South Cle Elum town (pt.).

Division 7: Wilson Creek Sheep Trail, Table Mt. Rd., Wilson Creek Rd., County Rd. 7, Craig Rd. 34, County Rd. 159, Permanent Hwy. 12, Stick Ford Rd. 11, County Rd. 3, State Hwy. 3-M, Yakima River, North line of sec. 12, T. 18 N., R. 17 E., U. S. Hwy. 97, Swauk Creek, Cascade Lumber Co. Ry., First Creek, U. S. Hwy. 97.

Division 8: Lower Bridge Rd. (County Rd. 82), U. S. Hwy. 97, State Hwy. 7-B, County Rd. 6, U. S. Hwy. 10, West and north boundary of Ginkgo State Park, County line, Yakima River. This division includes Kittitas town.

Division 9: County Rd. 159, Craig Rd. 34, County Rd. 7, Wilson Creek Rd., County Rd. 6, State Hwy. 7-B, U. S. Hwy. 97, Lower Bridge Rd. (County Rd. 82), Yakima River, State Hwy. 3-M, County Rd. 3, Stick Ford Rd. 11, Permanent Hwy. 12. This division excludes Ellensburg city.

Division 10: Taneum Creek, South Branch Highline Canal, Yakima River, Swauk Creek, U. S. Hwy. 97, North line sec. 12, T. 18 N., R. 17 E., Yakima River, County line, East line of Ts. 19, 18, and 17 N., R. 15 E.

Ellensburg city.

### KLICKITAT COUNTY

Division 1: County line, Dead Canyon Creek, Alderdale-Mabton Rd., W. W. Gibbons Rd., East line of T. 5 N., R. 22 E., Comstock Rd., Harshbarger Rd., North line of secs. 31 and 32, T. 5 N., R. 21 E., North line of sec. 36, T. 5 N., R. 20 E., Dot-Middle Rd., South line of T. 5 N., Rs. 19 and 18 E., Rock Creek, West line of Ts. 5 and 6 N., R. 18 E., South boundary of Yakima Indian Reservation.

Division 2: South line of T. 5 N., Rs. 19 and 18 E., Dot-Middle Rd., North line of sec. 36, T. 5 N., R. 20 E., North line of secs. 31 and 32, T. 5 N., R. 21 E., Harshbarger Rd., Comstock Rd., East line of T. 5 N., R. 22 E., W. W. Gibbons Rd., Alderdale-Mabton Rd., Dead Canyon Creek, County line, Rock Creek, Squaw Creek, Harrison Creek.

Division 3: South boundary of Yakima Indian Reservation, West line of Ts. 5 and 6 N., R. 18 E., Rock Creek, South line of T. 5 N., R. 18 E., Harrison Creek, Squaw Creek, Rock Creek, County line, West line of Ts. 2 and 3 N., R. 16 E., Rattlesnake Rd., String St., Rattlesnake Rd., I. Kaidieras Lane, South line of T. 4 N., R. 15 E., Finlander Ridge Rd., Pierman Rd., Horseshoe Bend Rd., Swale Canyon Creek, Klickitat River, White Creek. This division includes Goldendale city.

Division 4: Comprising that part of Yakima Indian Reservation in Klickitat County.

Division 5: County line, Yakima Indian Reservation boundary, White Creek, Klickitat River, North line of sec. 30, T. 5 N., R. 14 E., North line of secs. 25 and 27, T. 5 N., R. 13 E., Wahkiacus-Glenwood Rd., Lyle-Glenwood Rd., Panakanic Cutoff, Glenwood-Snowden Rd., South line of T. 5 N., Rs. 12 and 11 E., Rattlesnake Rd., Gilmer-Glenwood Rd., East line of sec. 27 and north line of secs. 27 through 30, T. 5 N., R. 11 E., North line of sec. 25, T. 5 N., R. 10 E., White Salmon River, Peake Grade Rd. (Cathcart), Laurel Grade Rd., Sage Flat Rd., West line of T. 6 N., R. 12 E.

Division 6: County line, West line of T. 6 N., R. 12 E., Sage Flat Rd., Laurel Grade Rd., Peake Grade Rd. (Cathcart), White Salmon River, Phelps Creek, Monte Cristo Trail, County line.

Division 7: Monte Cristo Trail, Phelps Creek, White Salmon River, North line of sec. 25, T. 5 N., R. 10 E., North line of secs. 30, 29, 28, and 27 and east line of sec. 27, T. 5 N., R. 11 E., Gilmer-Glenwood Rd., Rattlesnake Rd., South line of T. 5 N., Rs. 12 and 11 E., Glenwood-Snowden Rd., Lyle-Snowden Rd., East Fork Major's Creek, Major's Creek, County line. This division includes Bingen and White Salmon towns.

Division 8: Glenwood-Snowden Rd., Panakanic Cutoff, Lyle-Glenwood Rd., Wahkiacus-Glenwood Rd., North line of secs. 27, 26, and 25, T. 5 N., R. 13 E., North line of sec. 30, T. 5 N., R. 14 E., Klickitat River, Lyle-Klickitat Rd., Pitt Rd., Canyon Rd., Lyle-Snowden Rd., Glenwood-Snowden Rd.

Division 9: Lyle-Snowden Rd., Canyon Rd., Pitt Rd., Lyle-Klickitat Rd., Klickitat River, Swale Canyon Creek, Warwick-Fallbridge Rd., East line of T. 12 N., R. 14 E., County line, Major's Creek, East Fork Major's Creek.

Division 10: Horseshoe Bend Rd., Pierman Rd., Finlander Ridge Rd., South line of T. 4 N., R. 15 E., I. Kaidieras Lane, Rattlesnake Rd., String St., Rattlesnake Rd., West line of Ts. 2 and 3 N., R. 16 E., County line, East line of T. 2 N., R. 14 E., Warwick-Fallbridge Rd., Swale Canyon Creek.

### LEWIS COUNTY

Division 1: County line, Iron Creek, Cispus River, Cowlitz River, West line of sec. 26, T. 12 N., R. 6 E., P. H. Conlay Rd. 295, Kiona Cutoff Rd. 793, Kiona Creek, Silver Creek Loop Trail, Johnson Creek, Silver Creek Trail, Skate Creek Trail, Mt. Rainier National Park boundary, County line.

Division 2: County line, Mt. Rainier National Park boundary, Skate Creek Trail, Silver Creek Trail, Johnson Creek, Silver Creek Loop Trail, Mineral Creek Trail, South line of secs. 5 and 6, T. 13 N., R. 6 E., South line of secs. 1 through 5, T. 13 N., R. 5 E., State Hwy. 5, East Fork Tilton River, West Fork Tilton River, Coon Creek, West Fork Trail, Connelly Ridge Trail, North Fork Tilton River Trail, Newaukum Trail.

Division 3: County line, Newaukum Trail, Rooster Rock Trail, State Hwy. 5-K, Bear Canyon, Tilton River, Cowlitz River, C. C. and C. Ry., August-Daggler Rd. 522, Newaukum and Alpha Rd. 114 (Prairie Rd.), Randolph-Wirsdorfer Rd. 237,

Hunters' Cabin Trail, North Fork Newaukum River, West line of Ts. 14 and 15 N., R. 2 E.

Division 4: County line, West line of Ts. 14 and 15 N., R. 2 E., North Fork Newaukum River, Hunters' Cabin Trail, Randolph-Wirsdorfer Rd. 237, Newaukum and Alpha Rd. 114 (Prairie Rd.), August-Daggler Rd. 522, C. C. and C. Ry., U. S. Hwy. 99, Chehalis city limits, Chehalis River, Centralia city limits, Skookumchuck River.

Division 5: County line, Skookumchuck River, Centralia city limits, Chehalis River.

Division 6: State Hwy. 12, Chehalis city limits, U. S. Hwy. 99, Newaukum Prairie-Napavine Station Rd. 106, Second St., Washington St., N. P. Ry.-G. N. Ry.-C. M. St. P. and P. R. R.-U. P. R. R., R. E. Conrad Rd. 557-A, Eveline-Pleasant Valley Rd. 712, Newaukum and Bawfaw Hwy. This division includes Napavine town (pt.).

Division 7: County line, Chehalis River, Centralia city limits, Chehalis River, Chehalis city limits, State Hwy. 12, Hope Creek, Chehalis River, Dell Creek, South line of secs. 29 and 30, T. 14 N., R. 4 W., South line of secs. 25 through 30, T. 14 N., R. 5 W., County line.

Division 8: South line of secs. 30, 29, 28, 27, 26, and 25, T. 14 N., R. 5 W., South line of secs. 30 and 29, T. 14 N., R. 4 W., Dell Creek, Chehalis River, Hope Creek, South line of secs. 20 and 19, T. 13 N., R. 4 W., East line of Ts. 13, 12, and 11 N., R. 5 W., County line. This division includes Pe Ell town.

Division 9: State Hwy. 12, Newaukum and Bawfaw Hwy., Eveline-Pleasant Valley Rd. 712, R. E. Conrad Rd. 557-A, N. P. Ry.-G. N. Ry.-C. M. St. P. and P. R. R.-U. P. R. R., State Hwy. 12-E, Winlock-Vader Rd., R. R. Smith Rd. 153, South line of secs. 25 through 30, T. 12 N., R. 3 W., South line of secs. 25 through 30, T. 12 N., R. 4 W., East line of Ts. 13 and 12 N., R. 5 W., North line of secs. 30 and 29, T. 13 N., R. 4 W., Hope Creek. This division includes Winlock town (pt.).

Division 10: North line of secs. 31 through 36, T. 12 N., Rs. 3 and 4 W., R. R. Smith Rd. 153, Winlock-Vader Rd., State Hwy. 12-E, U. S. Hwy. 99, Cowlitz River, County line, East line of Ts. 12 and 11 N., R. 5 W. This division includes Vader town, Toledo town (pt.) and Winlock town (pt.).

Division 11: Newaukum Prairie-Napavine Station Rd. 106, U. S. Hwy. 99, State Hwy. 12-E, N. P. Ry.-G. N. Ry.-C. M. St. P. and P. R. R.-U. P. R. R., Washington St., Second St. This division includes Napavine town (pt.) and Winlock town (pt.).

Division 12: C. C. and C. Ry., Cowlitz River, U. S. Hwy. 99. This Division includes Toledo town (pt.).

Division 13: Cowlitz River, East line of Ts. 12 and 11 N., R. 1 E., County line, Cowlitz River.

Division 14: Cowlitz River, Tilton River, East line of secs. 28 and 33, T. 13 N., R. 3 E., East line of secs. 4 and 9, T. 12 N., R. 3 E., Cowlitz River, East line of T. 11 N., R. 4 E., County line, East line of Ts. 12 and 11 N., R. 1 E. This division includes Mossyrock town.

Division 15: North Fork Tilton River Trail, Connelly Ridge Trail, West Fork Trail, Coon Creek, West Fork Tilton River, East Fork Tilton River, State Hwy. 5, North line of secs. 8 through 12, T. 13 N., R. 5 E., North line of secs. 7 and 8, T. 13 N., R. 6 E., Mineral Creek Trail, Silver Creek Loop Trail, Kiona Creek, Kiona Cutoff Rd. 793, P. H. Conlay Rd. 295, East line of sec. 27, T. 12 N., R. 6 E., Cowlitz River, Cispus River, Iron Creek, County line, East line of T. 11 N., R. 4 E., Cowlitz River, West line of secs. 10 and 3, T. 12 N., R. 3 E., West line of secs. 34 and 27, T. 13 N., R. 3 E., Tilton River, Bear Canyon, State Hwy. 5-K, Rooster Rock Trail, Newaukum Trail. This division includes Morton town.

Centralia city.

Chehalis city.

### LINCOLN COUNTY

Division 1: County line, County Rd. 15, McDonald Rd., County Rds. 94 and 217, Puttman Rd. 130, Glazebrook Rd. 54, Whiteblutt Rd. 66, County Rds. 2, 201, 122, and 54, County Rd. 54 extended. This division includes Reardan town.

Division 2: County line, County Rd. 54 extended, County Rds. 792, 41, 1073, 278, 617, 206, 569, and 174, Section Rd. Project 20, County Rds. 772 and 256, South line of T. 26 N., Rs. 36 and 35 E., County Rds. 907, 636, and 336, Creston Hawk Creek Rd., Hawk Creek, Columbia River.

Division 3: South line of T. 26 N., Rs. 36 and 35 E., County Rds. 256 and 772, Section Rd. Project 20, County Rds. 174, 569, 206, 617, 278, 1073, 41, 792, 122, 201, and 2, Whiteblutt Rd. 66, Glazebrook Rd. 54, Puttman Rd. 130, County Rds. 217 and 94, McDonald Rd., County Rds. 15, 143, and 216, Permanent Hwy.

12-B, G. N. Ry., Permanent Hwy. 12, State Hwy. 7, County Rds. 67 and 60, Roy Rd. 942, Lateral Hwy. 2, County Rd. 275, Bakehus Rd. 839, County Rds. 75 and 405, Grant Rd. 858, County Rd. 1102, Grant Rd. 858, County Rds. 644 and 907. This division includes Davenport city.

Division 4: County line, Columbia River, Hawk Creek, Creston Hawk Creek Rd., County Rds. 336, 636, 907, and 644, Grant Rd. 858, County Rd. 1102, Grant Rd. 858, East line of Ts. 24 and 23 N., R. 34 E., Turner Rd. 685, Section Rd. Project 22, Layton Rd. 920, County Rds. 1033 and 1025, Terry Rd. 818, County Rds. 1081, 101, 716, 4, 965, 3, and 172, Sherman Rd., Sherman Rd. extended. This division includes Creston town.

Division 5: County line, Sherman Rd. extended, Sherman Rd., County Rds. 172, 3, 965, 4, 716, 101, and 1081, Terry Rd. 818, County Rds. 1025 and 1033, Layton Rd. 920, County Rd. 894, State Hwy. 4-B, County Rd. 657, Monaghan Rd. 404, Raber Rd., Blake Rd. 697, State Hwy. 4-C, Smith Rd. 193, Perry Rd. 561, Perry Rd. 561 extended. This division includes Wilbur town.

Division 6: County line, Perry Rd. 561 extended, Perry Rd. 561, Smith Rd. 193, State Hwy. 4-C, Blake Rd. 697, Raber Rd., Monaghan Rd. 404, County Rd. 657, State Hwy. 4-B, County Rds. 894, 956, and 677, County line. This division includes Almira town.

Division 7: County Rds. 677, 956, and 894, State Hwy. 4-B, County Rd. 894, Layton Rd. 920, Section Rd. Project 22, Turner Rd. 685, Davis Rd. 345, State Hwy. 7, Lamona-Downs Rd. (Old Hwy. 7), Hammerschmidt Rd. 261, County Rd. Project 8, County Rd. Project 16-1, County line. This division includes Odessa town.

Division 8: County Rds. 405 and 75, Bakehus Rd. 839, County Rd. 275, Lateral Hwy. 2, Roy Rd. 942, County Rds. 60 and 67, State Hwy. 7, Permanent Hwy. 12, G. N. Ry., Lateral Hwy. 6, County Rds. 787, 182, 789, 230, and 1226, State Hwy. 11-F, County Rd. 74, Crab Creek, Section Rd. Project 3 and 4, County line, County Rd. Project 16-1, County Rd. Project 8, Hammerschmidt Rd. 261, Lamona-Downs Rd. (Old Hwy. 7), State Hwy. 7, Davis Rd. 345, Turner Rd. 685, East line of Ts. 24 and 23 N., R. 34 E. This division includes Harrington town.

Division 9: County Rd. 15, County line, Misner and Chapman Rd. 62, State Hwy. 2-G, Rock Creek, Crab Creek, County Rd. 74, State Hwy. 11-F, County Rds. 1226, 230, 789, 182, and 787, Lateral Hwy. 6, Permanent Hwy. 12-B, County Rds. 216 and 143.

Division 10: Crab Creek, Rock Creek, State Hwy. 2-G, Misner and Chapman Rd. 62, County line, Section Rd. Project 3 and 4. This division includes Sprague city.

### MASON COUNTY

Division 1: County line, Imaginary line north of Reach Island, South line of T. 22 N., Rs. 1 and 2 W., Benson Lake Rd., Mason Lake Rd., Mason Lake Rd. extended, Hood Canal.

Division 2: County line, Hood Canal, North and west boundary of Skokomish Indian Reservation, Skokomish River, South Fork Skokomish River, County line.

Division 3: South Fork Skokomish River, South line of T. 22 N., R. 5 W., Peninsular Ry., East line of T. 20 N., R. 5 W., Highland Rd., North line of T. 19 N., R. 5 W., East line of T. 19 N., R. 5 W., County line.

Division 4: South line of T. 22 N., R. 5 W., South Fork Skokomish River, Skokomish River, U. S. Hwy. 101, Shelton city limits, Peninsular Ry.

Division 5: Skokomish Indian Reservation.

Division 6: Hood Canal, Mason Lake Rd. extended, Mason Lake Rd., Old Union City Rd., Webb Hill Cutoff, U. S. Hwy. 101, Skokomish Indian Reservation boundary, Annas Bay.

Division 7: Webb Hill Cutoff, Old Union City Rd., Mason Lake Rd., Benson Lake Rd., South line of T. 22 N., Rs. 1 and 2 W., Imaginary line north of Reach Island, County line, Totten Inlet, Hammersley Inlet, Oakland Bay, Shelton city limits, U. S. Hwy. 101.

Division 8: Peninsular Ry., Shelton city limits, Oakland Bay, Hammersley Inlet, Totten Inlet, County line (Totten Inlet), County line, East line of T. 19 N., R. 5 W., North line of T. 19 N., R. 5 W., Highland Rd., East line of T. 20 N., R. 5 W.

Shelton city

### OKANOGAN COUNTY

Division 1: County line, Colville Indian Reservation boundary, West line of Ts. 35, 36, 37, 38, 39, and 40 N., R. 28 E.

Division 2: County line, West line of Ts. 38, 39 and 40 N., R. 23 E., Antoine Creek, Okanogan River, State Hwy. 4, U. S. Hwy. 97, County Rds. 277, 70, 227, 34, and 32. West line of T. 40 N., R. 27 E. This division includes Oroville town.

Division 3: County line, West line of T. 40 N., R. 27 E., County Rds. 32, 34, 227, 70, 277, 120, 116, 311, and 102, North line of secs. 21, 20 and 19, T. 37 N., R. 26 E., North line of secs. 24, 23, 22, and 21, T. 37 N., R. 25 E., Coxit Creek, Sinlahekin Creek, West line of T. 37 N., R. 24 E., South line of T. 38 N., R. 23 E., Summit Rd. 391, Toats Coulee Rd. 390, West line of Ts. 39 and 40 N., R. 24 E.

Division 4: County line, West line of Ts. 39 and 40 N., R. 24 E., Toats Coulee Rd. 390, Summit Rd. 391, Boulder Creek Rd. 363, Chewack Rd. 392, South line of T. 36 N., Rs. 21 and 20 E., Methow River, Early Winters Creek, Cuthroat Creek, County line.

Division 5: Cuthroat Creek, Early Winters Creek, Methow River, East line of Ts. 36 and 35 N., R. 19 E., North line of T. 34 N., R. 20 E., East line of Ts. 34 and 33 N., R. 20 E., North line of T. 32 N., R. 21 E., East line of Ts. 32 and 31 N., R. 21 E., S. Fork Gold Creek Rd. 310, McFarland Creek Rd. 311, Alta Lake Pasayten Trail 11, Alta Coulee Rd. 290, County Rd. 303, County line.

Division 6: Methow River, South line of T. 36 N., Rs. 21 and 20 E., Chewack Rd. 392, Boulder Creek Rd. 363, Summit Rd. 391, Salmon Meadows Rd. 370, East line of Ts. 37, 36, and 35 N., R. 23 E., North line of T. 34 N., R. 24 E., S. Fork Salmon Rd. 352, S. Summit Rd. 391, South line of T. 32 N., Rs. 23 and 22 E., East line of T. 32 N., R. 21 E., North line of T. 32 N., R. 21 E., East line of Ts. 34 and 33 N., R. 20 E., North line of T. 34 N., R. 20 E., East line of Ts. 36 and 35 N., R. 19 E. This division includes Twisp and Winthrop towns.

Division 7: South line of T. 32 N., Rs. 23 and 22 E., County Rds. 81, 91, and 59, Pateros town limits, Methow River, County line, County Rd. 303, Alta Coulee Rd. 290, Alta Lake Pasayten Trail 11, McFarland Creek Rd. 311, S. Fork Gold Creek Rd. 310, East line of T. 31 N., R. 21 E.

Division 8: North line of secs. 8 through 11, T. 30 N., R. 24 E., County Rd. 79, North line of T. 30 N., R. 24 E., County Rds. 133 and 175, U. S. Hwy. 97, County Rd. 173, East line of T. 30 N., R. 24 E., County line, Methow River, Pateros town limits, County Rd. 59, North line of secs. 27, 26, and 25, T. 30 N., R. 23 E., County Rds. 91, 410, and 107. This division includes Brewster and Pateros towns.

Division 9: North line of T. 33 N., R. 24 E., Summit Creek, Loup Loup Creek, North line of secs. 32 through 34, T. 33 N., R. 25 E., County Rds. 177 and 155, U. S. Hwy. 97, County Rd. 133, Chilliwick Creek Rd., County Rds. 492, 133, 139, 175, and 133, North line of T. 30 N., R. 24 E., County Rd. 79, North line of secs. 11, 10, 9, and 8, T. 30 N., R. 24 E., County Rds. 107, 410, and 91, North line of secs. 25 through 27, T. 30 N., R. 23 E., County Rds. 59, 91, and 81, S. Summit Rd. 391, Loup Loup Rd.

Division 10: South line of T. 33 N., R. 23 E., West line of T. 37 N., R. 24 E., Sinlahekin Creek, Coxit Creek, North line of secs. 21 through 24, T. 37 N., R. 25 E., North line of secs. 19 through 21, T. 37 N., R. 26 E., County Rds. 102, 311, 116, 120, and 259, U. S. Hwy. 97, Johnson Creek, County Rds. 219, 292, 161, 209, 282, and 177, North line of secs. 34, 33, and 32, T. 33 N., R. 25 E., Loup Loup Creek, Summit Creek, North line of T. 33 N., R. 24 E., Loup Loup Rd., S. Summit Rd. 391, S. Fork Salmon Rd. 352, North line of T. 34 N., R. 24 E., East line of Ts. 37, 36, and 35 N., R. 23 E., Salmon Meadows Rd. 370, Summit Rd. 391. This division includes Conconully town and Riverside town (pt.).

Division 11: County Rd. 277, U. S. Hwy. 97, State Hwy. 4, Okanogan River, Antoine Creek, West line of Ts. 35, 36, 37, and 38 N., R. 28 E., Colville Indian Reservation boundary, Tunk Valley Rd., North line of sec. 17, T. 34 N., R. 27 E., County Rd. 40, U. S. Hwy. 97, County Rd. 242, Duck Lake Rd., County Rds. 325 and 219, Johnson Creek, U. S. Hwy. 97, County Rds. 253 and 120. This division includes Tonasket town and Riverside town (pt.).

Division 12: County Rd. 325, Duck Lake Rd., County Rd. 242, U. S. Hwy. 97, County Rd. 40, South line of sec. 8, T. 34 N., R. 27 E., Tunk Valley Rd., State Hwy. 10-A, Omak city limits, East Okanogan River Reservation Rd., South line of T. 34 N., R. 26 E., County Rd. 219.

Division 13: County Rds. 161 and 292, South line of T. 34 N., R. 26 E., East Okanogan River Reservation Rd., East line of sec. 2, T. 32 N., R. 25 E., U. S. Hwy. 97, County Rds. 22, 282, and 209. This division includes Okanogan town.

Division 14: Chilliwick Creek Rd., County Rd. 133, U. S. Hwy. 97, County Rds. 155, 177, 282, and 22, U. S. Hwy. 97, East line of sec. 2, T. 32 N., R. 25 E., East Okanogan River Reservation Rd., West line of sec. 4, T. 31 N., R. 25 E., Okanogan River, County Secondary 19, Soap Lake Rd., East line of sec. 20, T. 30 N., R. 25 E., County line, East line of T. 30 N., R. 24 E., County Rd. 173, U. S. Hwy. 97, County Rds. 175, 139, 133, and 492.

**Division 15:** Colville Indian Reservation boundary, County line, County Rd. 419 extended, County Rds. 419 and 418, County Rd. 418 extended, County Rds. 340 and 421, South line of T. 32 N., R. 31 E., Nespelem River, Armstrong Creek, Armstrong-Mt. Lookout Rd., State Hwy. 10-A, Big Coyote Creek, County line, East line of sec. 20, T. 30 N., R. 25 E., Soap Lake Rd., County Secondary 19, Okanogan River, West line of sec. 4, T. 31 N., R. 25 E., East Okanogan River Reservation Rd., Omak city limits, State Hwy. 10-A, Tunk Valley Rd.

**Division 16:** State Hwy. 10-A, Armstrong-Mt. Lookout Rd., Armstrong Creek, Nespelem River, South line of T. 32 N., R. 31 E., County Rds. 421 and 340, County Rd. 418 extended, County Rds. 418 and 419, County Rd. 419 extended, County line, Big Coyote Creek. This division includes Nespelem and Elmer City towns.

Omak town.

### PACIFIC COUNTY

**Division 1:** County line, Fall River, South line of T. 15 N., R. 7 W., West line of T. 15 N., R. 7 W.

**Division 2:** Raymond city limits, Willapa River, C. M. St. P. and P. R. R., West line of Ts. 13 and 14 N., R. 7 W., South line of T. 15 N., R. 7 W., Fall River, County line, South line of T. 12 N., Rs. 6, 7, and 8 W., West line of T. 12 N., R. 8 W., South line of T. 13 N., R. 9 W., East line of secs. 34, 27, 22, 15, and 10, T. 13 N., R. 9 W., Jere J. Brown Rd., South Bend-Raymond Rd., Skidmore Slough, Willapa River. This division excludes Raymond city.

**Division 3:** County line, West line of Ts. 13, 14, and 15 N., R. 7 W., C. M. St. P. and P. R. R., Willapa River, Raymond city limits, Willapa River, Skidmore Slough, South Bend-Raymond Rd., Jere J. Brown Rd., East line of secs. 10, 15, 22, 27, and 34, T. 13 N., R. 9 W., South line of T. 13 N., Rs. 9 and 10 W., Willapa Bay, North River. This division includes South Bend city but excludes Raymond city.

**Division 4:** County line, North River, Willapa Bay, County line (Pacific Ocean).

**Division 5:** Willapa Bay, Bear River, U. S. Hwy. 101, State Hwy. 12, Holman Rd., County line (Pacific Ocean). This division includes Long Beach town.

**Division 6:** Holman Rd., State Hwy. 12, U. S. Hwy. 101, Bear River, North line of secs. 35 and 36, T. 10 N., R. 10 W., East line of Ts. 10 and 9 N., R. 10 W., County line (Pacific Ocean). This division includes Ilwaco town.

**Division 7:** South line of T. 13 N., Rs. 9 and 10 W., West line of T. 12 N., R. 8 W., South line of T. 12 N., Rs. 6, 7, and 8 W., County line, East line of Ts. 10 and 9 N., R. 10 W., North line of secs. 36 and 35, T. 10 N., R. 10 W., Bear River, Willapa Bay, Raymond city.

### PEND OREILLE COUNTY

**Division 1:** County line, South line of T. 38 N., Rs. 45 and 44 E., Harvey Creek Rd., Sullivan Lake Rd., Sand Creek Lookout Rd., Sand Creek, Pend Oreille River, Lunch Creek, South line of T. 39 N., R. 42 E., County line. This division includes Metaline Falls and Metaline towns.

**Division 2:** County line, South line of T. 39 N., R. 42 E., Lunch Creek, Pend Oreille River, Sand Creek, Sand Creek Lookout Rd., Sullivan Lake Rd., Harvey Creek Rd., South line of T. 38 N., Rs. 45 and 44 E., County line, West Branch Rd., North Baldy Rd., West line of T. 35 N., R. 45 E., South line of T. 36 N., Rs. 44, 43, and 42 E., County line. This division includes Lone town.

**Division 3:** South line of T. 36 N., Rs. 44, 43, and 42 E., West line of T. 35 N., R. 45 E., North Baldy Rd., West Branch Rd., County line, South line of T. 34 N., R. 45 E., West line of T. 33 N., R. 45 E., North Fork Skookum Creek, Skookum Creek, Pend Oreille River, Davis Creek, Dalkena Rd., West Side Calispell Rd., Middle Fork Rd., County line. This division includes Cusick town.

**Division 4:** Middle Fork Rd., West Side Calispell Rd., Dalkena Rd., Davis Creek, Pend Oreille River, Skookum Creek, North Fork Skookum Creek, West line of T. 33 N., R. 45 E., South line of T. 34 N., R. 45 E., County line. This division includes Newport town.

### PIERCE COUNTY

**Division 1:** Bisson-Rhodes Lake Rd. extended, Bisson-Rhodes Lake Rd., Pioneer Way, State Hwy. 5-E, State Hwy. 5, South Prairie Creek, Wilkeson-Spiketon Rd., Spiketon-Mud Mt. Rd., West line of T. 19 N., R. 7 E., County line, Mt. Rainier National Park boundary, North Puyallup River, Puyallup River, N. P. R. v., St. Paul and Tacoma Lumber Co. R. R., South Branch Voight

Creek, Voight Creek, St. Paul-Tacoma Lumber Co. Logging Rd., Patterson Rd., State Hwy. 5-E, Orting town limits, Carbon River, Puyallup River. This division includes Carbonado, South Prairie and Wilkeson towns.

**Division 2:** County line, West line of T. 19 N., R. 7 E., Spiketon-Mud Mt. Rd., Wilkeson-Spiketon Rd., South Prairie Creek, State Hwy. 5, State Hwy. 5-E, Pioneer Way, South Prairie Rd., Werrow Rd., Shoreline Rd. This division includes Buckley town.

**Division 3:** County line, Shoreline Rd., Werrow Rd., South Prairie Rd., Bisson-Rhodes Lake Rd., Bisson-Rhodes Lake Rd. extended, Puyallup River, Sumner city limits (State Hwy. 5), U. S. Hwy. 410. This division includes Bonney Lake town.

**Division 4:** State Hwy. 5-E, Bowman Rd., Puyallup River, Carbon River, Orting town limits, State Hwy. 5-E, O'Farrell St., O'Farrell St. extended, Puyallup River, Calistoga Rd., Orting Southern Rd., Orting Creek, Puyallup River, N. P. Ry. This division includes Orting town.

**Division 5:** C. M. St. P. and P. R. R.-U. P. R. R., Sumner city limits, Puyallup River, Bowman Rd., State Hwy. 5-E, Puyallup city limits, Tacoma-Puyallup Hwy., Clarks Rd., Puyallup River, Woodland Ave.

**Division 6:** County line, U. S. Hwy. 410, Sumner city limits, Valley Rd.

**Division 7:** County line, Valley Rd., Sumner city limits, C. M. St. P. and P. R. R.-U. P. R. R., Woodland Ave., U. S. Hwy. 99. This division includes Milton town.

**Division 8:** County line, Tacoma city limits, Ruston city limits, Tacoma city limits, The Narrows, Colvos Passage.

**Division 9:** Tacoma city limits, County line, U. S. Hwy. 99, Woodland Ave., Puyallup River, Tacoma city limits.

**Division 10:** Puyallup River, Clarks Rd., Tacoma-Puyallup Hwy., Pioneer Rd., Malcolm-McLart Rd., E. 84th St., Wilkeson Rd., Tacoma city limits.

**Division 11:** E. 84th St., Malcolm-McLart Rd., Midland-Summit Rd., Knapp Rd., Holly Rd., Moeller-Mahon Rd.

**Division 12:** Pioneer Rd., Tacoma-Puyallup Hwy., Puyallup city limits, State Hwy. 5-E, N. P. Ry., Reservoir Rd., Puyallup-Graham Rd., Lakeview-Puyallup Rd., Malcolm-McLart Rd.

**Division 13:** State Hwy. 5-G, Knapp Rd., Midland-Summit Rd., Malcolm-McLart Rd., Lakeview-Puyallup Rd., Puyallup-Graham Rd., Reservoir Rd., Odens Rd., Mitchell-Gould Rd., Bonneville Transmission Line, C. M. St. P. and P. R. R., J. Reed Rd., Greiler Rd., Old Military Rd., Rademaker Rd., John Mahon Rd., Chesney Rd., Brookdale Rd., Golden-Givins Rd.

**Division 14:** Old Military Rd., Greiler Rd., J. Reed Rd., C. M. St. P. and P. R. R., Muck-Kapowsin Rd., East boundary of Fort Lewis Military Reservation.

**Division 15:** Harrison St. extended, Harrison St., A St., Allison Rd., Golden-Givins Rd., Brookdale Rd., Chesney Rd., John Mahon Rd., Rademaker Rd., Old Military Rd., East boundary of Fort Lewis Military Reservation.

**Division 16:** Tacoma city limits, Wilkeson Rd., E. 84th St., Moeller-Mahon Rd., Holly Rd., Knapp Rd., State Hwy. 5-G, Golden-Givins Rd., Allison Rd., A St., Tacoma city limits.

**Division 17:** Tacoma city limits, A St., Harrison St., Harrison St. extended, East boundary of Fort Lewis Military Reservation, Steele St., Sales St., S. 102d St., Sheridan St.

**Division 18:** S. 66th St., Tacoma city limits, Sheridan St., S. 102d St., Sales St., Steele St., North boundary of Fort Lewis Military Reservation, Gravelly Lake Dr., N. P. Ry., N. P. Ry.-G. N. Ry., S. 112th St., Bridgeport Way, Gravelly Lake Dr., Steilacoom Blvd., Custer Rd., Hannah Rd.

**Division 19:** Steilacoom Blvd., Gravelly Lake Dr., Bridgeport Way, S. 112th St., N. P. Ry.-G. N. Ry., N. P. Ry., Gravelly Lake Dr., Nyanza Rd., Gravelly Lake Dr., Washington Blvd., Interlaaken Dr., Hipkins Rd.

**Division 20:** Old Military Rd., Washington Blvd., Gravelly Lake Dr., Nyanza Rd., Gravelly Lake Dr., North boundary of Fort Lewis Military Reservation, Holden Rd.

**Division 21:** Puget Sound, Whyter-McGeary Rd. extended (North line of sec. 29, T. 20 N., R. 2 E.), Whyter-McGeary Rd., Custer Rd., Steilacoom Blvd., Hipkins Rd., Interlaaken Dr., Washington Blvd., Old Military Rd., Holden Rd., North boundary of Fort Lewis Military Reservation, Cormorant Passage, Puget Sound. This division includes Steilacoom town but excludes Western Washington State Hospital.

**Division 22:** Western Washington State Hospital.

**Division 23:** The Narrows, Tacoma city limits, S. 66th St., Hannah Rd., Custer Rd., Whyter-McGeary Rd., Whyter-McGeary Rd. extended (North line of sec. 29, T. 20 N., R. 2 E.), Puget Sound. This division includes Fircrest town.



Division 24: Carr Inlet north of Raft Island, Rosedale-Gig Harbor Rd., City of Tacoma Power Line, M. B. Hunt Rd., M. B. Hunt Rd. extended, The Narrows, Tacoma city limits, The Narrows, Carr Inlet.

Division 25: County line, Colves Passage, The Narrows, M. B. Hunt Rd. extended, M. B. Hunt Rd., City of Tacoma Power Line, Rosedale-Gig Harbor Rd., Carr Inlet north of Raft Island, Huge Creek Inlet, Ira Creviston Rd., Kitsap-Minter Rd. This division includes Gig Harbor town.

Division 26: County line, Kitsap-Minter Rd., Ira Creviston Rd., Inlet to Huge Creek, Carr Inlet, Pitt Passage, Balch Passage, Cormorant Passage, Puget Sound, County line.

Division 27: Carr Inlet, Puget Sound, Cormorant Passage, Balch Passage, Pitt Passage.

Division 28: Fort Lewis Military Reservation boundary, County line, Puget Sound.

Division 29: Fort Lewis Military Reservation.

Division 30: South boundary of Fort Lewis Military Reservation, State Hwy. 5, Eatonville Cutoff, Stringtown Rd., State Hwy. 5, Ohop Creek, County line. This division includes Roy town.

Division 31: Muck-Kapowsin Rd., C. M. St. P. and P. R. R., Bonneville Transmission Line, Mitchell-Gould Rd., Odens Rd., Reservoir Rd., N. P. Ry., Puyallup River, Orting Creek, Orting Southern Rd., Calistoga Rd., Puyallup River, O'Farrell St. extended, O'Farrell St., State Hwy. 5-E, Patterson Rd., St. Paul-Tacoma Lumber Co. Logging Rd., Voight Creek, South Branch Voight Creek, St. Paul and Tacoma Lumber Co. R. R., N. P. Ry., Puyallup River, East line of T. 17 N., R. 5 E., North Fork Little Ohop Creek, Little Ohop Creek, Twentyfive Mile Creek, Kapowsin-Eatonville Rd., Clear Lake Rd. extended, Clear Lake Rd., Eatonville Cutoff Rd., State Hwy. 5, East boundary of Fort Lewis Military Reservation.

Division 32: Clear Lake Rd., Clear Lake Rd. extended, Kapowsin-Eatonville Rd., Twentyfive Mile Creek, Little Ohop Creek, North Fork Little Ohop Creek, East line of T. 17 N., R. 5 E., Puyallup River, North Puyallup River, West boundary of Mt. Rainier National Park, County line, Ohop Creek, State Hwy. 5, Springtown Rd., Eatonville Cutoff Rd. This division includes Eatonville town.

Puyallup city.

Ruston town.

Sumner city.

Tacoma city.

### SAN JUAN COUNTY

Division 1: County line, Peavine Pass, Harney Channel, Wasp Passage, San Juan Channel.

Division 2: County line, San Juan Channel, Griffin Bay, Middle Channel, County line. This division includes Friday Harbor town.

Division 3: Wasp Passage, Harney Channel, Peavine Pass, County line, Middle Channel, Griffin Bay, San Juan Channel.

### SKAGIT COUNTY

Division 1: County line, West line of Ts. 33, 34, and 35 N., R. 9 E., Skagit River, Lake Shannon. This division includes Concrete town (pt.).

Division 2: County line, Lake Shannon, Skagit River, West line of T. 35 N., R. 9 E., South line of T. 35 N., Rs. 8 and 7 E., Mill Creek, Skagit River, Grandy Creek, West line of T. 36 N., R. 8 E. This division includes Concrete town (pt.).

Division 3: County line, West line of T. 36 N., R. 8 E., Grandy Creek, Skagit River, Mill Creek, South line of T. 35 N., Rs. 7, 6, and 5 E., Sorenson Creek, Skagit River east of Ross Island, County Rd. 173, G. N. Ry., West line of Ts. 35 and 36 N., R. 6 E. This division includes Hamilton and Lyman towns.

Division 4: County line, West line of Ts. 35 and 36 N., R. 6 E., G. N. Ry., County Rd. 173, Skagit River north and west of Ross Island, N. P. Ry., Sedro-Woolley city limits, Belfast Rd. 249, Samish River, North Fork Samish River, West line of secs. 22, 15, 10, and 3, T. 36 N., R. 4 E. This division excludes Northern State Hospital.

Division 5: Northern State Hospital.

Division 6: County line, West line of secs. 3, 10, 15, and 22, T. 36 N., R. 4 E., North Fork Samish River, Samish River, State Hwy. 1, G. N. Ry., Warren Rd. 96, County Rd. 318, East line of secs. 35, 26, 23, 14, 11, and 2, T. 36 N., R. 3 E.

Division 7: County line, East line of secs. 2, 11, 14, 23, 26, and 35, T. 36 N., R. 3 E., County Rd. 318, Warren Rd. 96, G. N. Ry., State Hwy. 1, Joe Leary Slough, Padilla Bay, Samish Bay.

Division 8: County line, Samish Bay, Padilla Bay, Guemes Channel, County line.

Division 9: Padilla Bay, North boundary of Swinomish Indian Reservation, Similk Bay, South line of sec. 8, T. 34 N., R. 2 E., County Rd. 14, State Hwy. 1-D, State Hwy. 1, East line of sec. 5, T. 34 N., R. 2 E., Fidalgo Bay.

Division 10: Padilla Bay, Joe Leary Slough, Olympia Marsh Rd. 80, G. N. Ry., State Hwy. 1, Padilla Bay.

Division 11: Joe Leary Slough, State Hwy. 1, Skagit River, G. N. Ry., County Rds. 226, 217, 51, and 133, Mt. Vernon city limits, State Hwy. 1, Olympia Marsh Rd. 80. This division includes Burlington city (pt.).

Division 12: Samish River, Belfast Rd. 249, Sedro-Woolley city limits, N. P. Ry., Skagit River, State Hwy. 1. This division includes Burlington city (pt.).

Division 13: Skagit River west, north and east of Ross Island, Sorenson Creek, East line of T. 34 N., R. 5 E., North line of secs. 24, 23, 22, 21, 20, and 19, T. 34 N., R. 5 E., East Fork Nookachamps Creek, Nookachamps Creek, Mt. Vernon-Clear Lake Rd. 135, County Rds. 224, 217, and 226, G. N. Ry.

Division 14: Mt. Vernon-Clear Lake Rd. 135, Nookachamps Creek, East Fork Nookachamps Creek, North line of secs. 19 through 24, T. 34 N., R. 5 E., East line of T. 34 N., R. 5 E., Sorenson Creek, South line of T. 35 N., Rs. 8, 7, 6 and 5 E., West line of Ts. 33 and 34 N., R. 9 E., County line, Finn Settlement 315, Minnie Lake 6, North line of secs. 21, 20, and 19, T. 33 N., R. 5 E., North line of secs. 24, 23, and 22, T. 33 N., R. 4 E., East line of secs. 16, 9, and 4, T. 33 N., R. 4 E., East line of sec. 33, T. 34 N., R. 4 E., County Rds. 323 and 213, Mt. Vernon city limits, County Rds. 133, 51, 217, and 224.

Division 15: Mt. Vernon city limits, County Rds. 213 and 323, East line of sec. 33, T. 34 N., R. 4 E., East line of secs. 4, 9, and 16, T. 33 N., R. 4 E., North line of secs. 22 through 24, T. 33 N., R. 4 E., North line of secs. 19 through 21, T. 33 N., R. 5 E., Minnie Lake 6, Finn Settlement 315, County line, G. N. Ry.

Division 16: North Fork Skagit River, Skagit River, Mt. Vernon city limits, G. N. Ry., County line, Skagit Bay.

Division 17: State Hwy. 1, G. N. Ry., Olympia Marsh Rd. 80, State Hwy. 1, Mt. Vernon city limits, Skagit River, North Fork Skagit River, Skagit Bay, County line, East limits of Swinomish Indian Reservation (Swinomish Slough). This division includes La Conner town.

Division 18: Swinomish Indian Reservation.

Division 19: Burrows Bay north of Burrows Island, Anacortes city limits, Fidalgo Bay, East line of sec. 5, T. 34 N., R. 2 E., State Hwy. 1, State Hwy. 1-D, County Rd. 14, South line of sec. 8, T. 34 N., R. 2 E., Similk Bay, County line.

Anacortes city.

Mount Vernon city.

Sedro-Woolley city.

### SKAMANIA COUNTY

Division 1: County line, Carson-Guler Rd., Wind River Rd., Trout Creek Loop Rd., Lookout Mt. Rd., County line.

Division 2: North line of T. 2 N., R. 5 E., Dougan Creek, Washougal River, McCloskey Creek, East line of T. 2 N., R. 5 E., Barks-Schnider Rd., Walter Creek, Imaginary line between islands to county line in Columbia River, County line.

Division 3: Lookout Mt. Rd., McCloskey Creek Rd., Three Corner Rock Trail, Green Leaf Trail, East line of sec. 23, T. 3 N., R. 6 E., Hamilton Creek, Imaginary line southwest of Hamilton Island to county line in Columbia River, County line, Imaginary line between islands to Walter Creek, Walter Creek, Barks-Schnider Rd., East line of T. 2 N., R. 5 E., McCloskey Creek, Washougal River, Dougan Creek, North line of T. 2 N., R. 5 E., County line.

Division 4: Lookout Mt. Rd., A. Aalvik Rd., Little Soda Springs Rd., Stevenson Ridge Trail, East line of T. 3 N., R. 7 E., South line of sec. 24, T. 3 N., R. 7½ E., South line of sec. 19, T. 3 N., R. 8 E., East line of secs. 30 and 31, T. 3 N., R. 8 E., County line, Imaginary line west of Hamilton Island, Hamilton Creek, East line of sec. 23, T. 3 N., R. 6 E., Green Leaf Trail, Three Corner Rock Trail, McCloskey Creek Rd. This division includes Stevenson and North Bonneville towns.

Division 5: Carson-Guler Rd., County line, Little Baldy Rd., Willard Rd., Little White Salmon River, West shore of Drano Lake, White Salmon River, County line, East line of secs. 31 and 30, T. 3 N., R. 8 E., South line of sec. 19, T. 3 N., R. 8 E., South line of sec. 24, T. 3 N., R. 7½ E., East line of T. 3 N., R. 7 E., Stevenson Ridge Trail, Little Soda Springs Rd., A. Aalvik Rd., Trout Creek Loop Rd., Wind River Rd., Carson-Guler Rd.

Division 6: County line, Little White Salmon River, West shore of Drano Lake, Little White Salmon River, Willard Rd., Little Baldy Rd.

### SNOHOMISH COUNTY

Division 1: County line, South boundary of Mt. Baker National Forest, West line of Ts. 29 and 30 N., R. 11 E., South line of T. 31 N., Rs. 10, 9, and 8 E., West line of Ts. 31 and 32 N., R. 8 E. This division includes Darrington town.

Division 2: County line, West line of Ts. 31 and 32 N., R. 8 E., Canyon Creek, South Fork Stillaguamish River, Jordan Rd., Engebretsen Rd., State Hwy. 1-A, South line of secs. 10, 9, 8, and 7, T. 30 N., R. 6 E., McLeroy Rd., Bourke Rd., Blocker Rd., Kinnear Rd., Edgecomb Rd., U. S. Hwy. 99, Tulalip Indian Reservation boundary (Fire-Trail Rd.), Eastlake-Goodwin Rd., Happy Valley Rd., Dan McDonald Rd., Ole Larson Rd., Stillaguamish River, North Fork Stillaguamish River, West line of secs. 10 and 3, T. 32 N., R. 6 E. This division includes Arlington town.

Division 3: County line, West line of secs. 3 and 10, T. 32 N., R. 6 E., North Fork Stillaguamish River, Stillaguamish River, U. S. Hwy. 99, Stanwood-Bryant Rd., County Rd. 980, Husby Rd., Windbank Rd., West line of T. 32 N., R. 5 E.

Division 4: County line, West line of T. 32 N., R. 5 E., Windbank Rd., Husby Rd., County Rd. 980, Stanwood-Bryant Rd., U. S. Hwy. 99, Stillaguamish River to South Pass, Douglas Slough, State Hwy. 1-Y, County line. This division includes Stanwood and East Stanwood towns.

Division 5: State Hwy. 1-Y, Douglas Slough to South Pass, Stillaguamish River, Ole Larson Rd., Dan McDonald Rd., Happy Valley Rd., Eastlake-Goodwin Rd., Tulalip Indian Reservation boundary (Fire-Trail Rd.), County line.

Division 6: Tulalip Indian Reservation.

Division 7: Port Gardner, Steamboat Slough, East boundary of Tulalip Indian Reservation, Ebey Slough, North line of T. 29 N., R. 5 E., Marysville-Arlington Cutoff Rd., Vernon Rd., Foghill Rd., Swalwell Rd., Cavelero Hill Rd., State Hwy. 15, U. S. Hwy. 10-A, Ebey Slough, Snohomish River, Everett city limits, Port Gardner.

Division 8: Edgecomb Rd., Marysville-Arlington Cutoff Rd., North line of T. 29 N., R. 5 E., Ebey Slough, Tulalip Indian Reservation boundary, U. S. Hwy. 99. This division includes Marysville town.

Division 9: Kinnear Rd., Blocker Rd., Bourke Rd., McLeroy Rd., South line of secs. 7 and 8, T. 30 N., R. 6 E., Kelly Rd., George Rd., Lake Cassidy Rd., Vernon Rd. (State Hwy. 15-A), Marysville-Arlington Cutoff Rd.

Division 10: George Rd., Bell Rd., Gregory Rd., Tanner Rd., Russell Rd., Pilchuck River, Foss Rd. extended, Foss Rd., Glenwood Rd., S. L. Stevens Rd., Cavelero Hill Rd., Swalwell Rd., Foghill Rd., Vernon Rd., Lake Cassidy Rd.

Division 11: South line of secs. 8 through 10, T. 30 N., R. 6 E., State Hwy. 1-A, Engebretsen Rd., Jordan Rd., South Fork Stillaguamish River, Canyon Creek, West line of T. 31 N., R. 8 E., South line of T. 31 N., Rs. 10, 9, and 8 E., West line of Ts. 29 and 30 N., R. 11 E., South line of T. 29 N., Rs. 10, 9, and 8 E., West line of T. 29 N., R. 8 E., Pilchuck River, Lake Roesiger Rd., Carpenter Rd., Magnias-O. K. Corner Rd., Pilchuck River, Russell Rd., Tanner Rd., Gregory Rd., Bell Rd., Kelly Rd. This division includes Granite Falls town.

Division 12: Magnias-O. K. Corner Rd., Carpenter Rd., Lake Roesiger Rd., Pilchuck River, West line of T. 29 N., R. 8 E., North line of sec. 25, T. 29 N., R. 7 E., Woods Creek, Lake Roesiger-Woods Creek Rd., Lake Roesiger Rd., Dubaque Rd., Flowing Lake Rd., Spara Rd., Chain Lake Extension Rd., Trombley Rd., Roosevelt Rd., French Creek, South Fork French Creek, G. N. Ry., Snohomish River, Snohomish city limits, Pilchuck River.

Division 13: U. S. Hwy. 10-A, State Hwy. 15, Cavelero Hill Rd., S. L. Stevens Rd., Glenwood Rd., Foss Rd., Foss Rd. extended, Pilchuck River, Snohomish city limits, Snohomish River, Ebey Slough.

Division 14: North line of T. 28 N., R. 5 E., Snohomish River, Stander Creek, Snohomish and King County Rd., Old Mack Rd., Bothell Hwy., South line of secs. 8 and 9, T. 28 N., R. 5 E., Lowell-Larimer Rd.

Division 15: Everett city limits, Snohomish River, North line of T. 28 N., R. 5 E., Everett city limits.

Division 16: North line of T. 28 N., R. 5 E., Lowell-Larimer Rd., South line of secs. 9 and 8, T. 28 N., R. 5 E., Bothell Hwy.

Division 17: Everett city limits, Bothell Hwy., South line of sec. 7, T. 28 N., R. 5 E., Beverly Park-Mukilteo Rd., Maple Heights Rd.

Division 18: Port Gardner, Everett city limits, Maple Heights Rd., Beverly Park-Mukilteo Rd., South line of secs. 9, 8, and 7, T. 28 N., R. 4 E., County line. This division includes Gedney Island and Mukilteo town.

Division 19: Beverly Park-Mukilteo Rd., South line of sec. 7, T. 28 N., R. 5 E., Bothell Hwy., Martha Lake Rd., State Rd. 1.

Division 20: South line of secs. 7, 8, and 9, T. 28 N., R. 4 E., Beverly Park-Mukilteo Rd., State Rd. 1, Maple Rd., Beverly Park-Edmonds Rd., Snake Rd., West line of T. 27 N., R. 4 E., Possession Sound, County line.

Division 21: West line of T. 27 N., R. 4 E., Possession Sound, Snake Rd., Meadow Dale-Edmonds Rd., U. S. Hwy. 99, County line. This division includes Edmonds city.

Division 22: Beverly Park-Edmonds Rd., Maple Rd., U. S. Hwy. 99, Martha Lake Rd., Ash Rd., Beech Rd., Fibbert Rd., Poplar Rd., Brier Rd., County line, U. S. Hwy. 99, Meadow Dale-Edmonds Rd.

Division 23: Martha Lake Rd., Bothell Hwy., Old Mack Rd., York Rd., Maltby Rd., Paradise Lake Rd., County line, Brier Rd., Poplar Rd., Fibbert Rd., Beech Rd., Ash Rd.

Division 24: Snohomish River, G. N. Ry., South Fork French Creek, State Hwy. 15, East line of sec. 33, T. 28 N., R. 6 E., East line of sec. 4 and south line of secs. 4 and 5, T. 27 N., R. 6 E., Snohomish River, Snoqualmie River, County line, Paradise Lake Rd., Maltby Rd., York Rd., Snohomish and King County Rd., Stander Creek.

Division 25: Lake Roesiger Rd., Lake Roesiger-Woods Creek Rd., Woods Creek, North line of sec. 25, T. 29 N., R. 7 E., West line of Ts. 29 and 28 N., R. 8 E., Woods Lake Rd. extended, Woods Lake Rd., State Hwy. 15, East line of sec. 3, T. 27 N., R. 7 E., Skykomish River, Snohomish River, South line of secs. 5 and 4, and east line of sec. 4, T. 27 N., R. 6 E., East line of sec. 33, T. 28 N., R. 6 E., State Hwy. 15, South Fork French Creek, French Creek, Roosevelt Rd., Trombley Rd., Chain Lake Extension Rd., Spara Rd., Flowing Lake Rd., Dubaque Rd. This division includes Monroe town.

Division 26: Skykomish River, Elwell Creek, East line of T. 27 N., R. 7 E., County line, Snoqualmie River.

Division 27: South line of T. 29 N., Rs. 9 and 8 E., East line of Ts. 28 and 27 N., R. 9 E., County line, East line of T. 27 N., R. 7 E., Elwell Creek, Skykomish River, East line of sec. 3, T. 27 N., R. 7 E., State Hwy. 15, Woods Lake Rd., Woods Lake Rd. extended, West line of T. 28 N., R. 8 E. This division includes Gold Bar and Sultan towns.

Division 28: South line of T. 29 N., R. 10 E., West line of T. 29 N., R. 11 E., South boundary of Mt. Baker National Forest, County line, East line of Ts. 28 and 27 N., R. 9 E. This division includes Index town.

#### Everett city:

Subdivision 1: City limits (Port Gardner Bay), City limits, State Rd. 1, Broadway, 13th St., 13th St. extended, City limits.

Subdivision 2: 13th St. extended, 13th St., Wetmore Ave., 21st St., 21st St. extended, City limits.

Subdivision 3: 13th St., Broadway, 15th St., McDougall Ave., 21st St., Wetmore Ave.

Subdivision 4: 15th St., Fulton St., 16th St., Pine St., 21st St., McDougall Ave.

Subdivision 5: State Rd. 1, City limits, 23d St. extended, Grand Ave., 22d St., Pine St., 16th St., Fulton St., 15th St., Broadway.

Subdivision 6: 22d St., Grand Ave., 23d St. extended, City limits, Pacific Ave. extended, Pacific Ave., Chestnut St., 26th St., Pine St.

Subdivision 7: 21st St., Pine St., 25th St., Fulton St., 26th St., McDougall Ave., 25th St., Broadway, 24th St., McDougall Ave.

Subdivision 8: 21st St., McDougall Ave., 24th St., Broadway, 25th St., McDougall Ave., 26th St., Wetmore Ave.

Subdivision 9: 21st St. extended, 21st St., Wetmore Ave., 26th St., 26th St. extended, City limits.

Subdivision 10: 26th St. extended, 26th St., Rockefeller Ave., Wall St., Wall St. extended, City limits.

Subdivision 11: Wall St. extended, Wall St., Grand Ave., 35th St., 35th St. extended, City limits.

Subdivision 12: Wall St., Rockefeller Ave., 35th St., Grand Ave.

Subdivision 13: 26th St., McDougall Ave., Hewitt Ave., Broadway, Wall St., McDougall Ave., 35th St., Rockefeller Ave.

Subdivision 14: 26th St., Fulton St., 25th St., Pine St., 26th St., Chestnut St., Pacific Ave., Pacific Ave. extended, City limits, 34th St. extended, 34th St., McDougall Ave., Wall St., Broadway, Hewitt Ave., McDougall Ave.

Subdivision 15: 34th St., 34th St. extended, City limits, McDougall Ave.

Subdivision 16: 35th St., McDougall Ave., City limits, Pacific Hwy., Rucker Ave.

Subdivision 17: 35th St. extended, 35th St., Rucker Ave., Pacific Hwy., City limits.

Snohomish city.

### SPOKANE COUNTY

Division 1: Blanchard township.

Division 2: Elk township.

Division 3: Milan township.

Division 4: Deer Park township.

Division 5: Denison township.

Division 6: Chattaroy township.

Division 7: Mount Carleton township.

Division 8: Green Bluff township.

Division 9: Colbert township.

Division 10: Wayside township.

Division 11: Nine Mile township.

Division 12: Coulec township.

Division 13: Stevens township.

Division 14: Five Mile township.

Division 15: Mead township.

Division 16: Poone township.

Division 17: That part of Pleasant Prairie township north of Bigelow Gulch Hwy. C. P. H. 43 and Brevier Rd. 376 "O."

Division 18: That part of Pleasant Prairie township south of Bigelow Gulch Hwy. C. P. H. 43 and Brevier Rd. 376 "O."

Division 19: That part of Foothills township south of a line formed by Robbins Rd., Forker Rd. C. P. H. 55A, Robbins Rd. 134 "S," Robbins Rd. 134 "S" extended (Jacobs 117).

Division 20: That part of Foothills township north of a line formed by Robbins Rd., Forker Rd. C. P. H. 55A, Robbins Rd. 134 "S," Robbins Rd. 134 "S" extended (Jacobs 117).

Division 21: That part of Newman township north of a line formed by N. P. Ry., Zimprick Rds. 1530 and 135 "S," Starr Rd. (C. P. H. 46), Trent Rd. 2.

Division 22: That part of Newman township south of a line formed by N. P. Ry., Zimprick Rds. 1530 and 135 "S," Starr Rd. (C. P. H. 46), Trent Rd. 2.

Division 23: Greenacres township.

Division 24: That part of Chester township south of a line formed by 32d Ave. extended (South line of sec. 29, T. 25 N., R. 44 E.), 32d Ave., Sullivan Rd. 412, Saltese Rd. 1759 (412 "O").

Division 25: That part of Chester township north of a line formed by 32d Ave. extended (South line of sec. 29, T. 25 N., R. 44 E.), 32d Ave., Sullivan Rd. 412, Saltese Rd. 1759 (412 "O").

Division 26: Opportunity township.

Division 27: East Spokane township.

Division 28: Moran township.

Division 29: West Spokane township.

Division 30: Spence township.

Division 31: Deep Creek township.

Division 32: Espanola township.

Division 33: Four Lakes township.

Division 34: Marshall township.

Division 35: South Moran township.

Division 36: Valleyford township.

Division 37: Mica township.

Division 38: McIntosh township.

Division 39: Freeman township.

Division 40: Mount Hope township.

Division 41: Duncan township.

Division 42: East Cheney township.

Division 43: Cheney township.

Division 44: Tyler township.

Division 45: Graves township.

Division 46: Rock Lake township.

Division 47: Pioneer township.

Division 48: Spangle township.

Division 49: Fairfield township.

Division 50: Rock Creek Valley township.

Division 51: Latah township.

Division 52: Waverly township.

Division 53: Plaza township.

Division 54: Buckeye township.

Cheney city.

Deer Park town.

Fairfield town.

Latah town.

Medical Lake town.

Millwood town.

Rockford town.

Spangle town.

Spokane city.

Waverly town.

### STEVENS COUNTY

Division 1: County line, South line of T. 38 N., Rs. 41, 40 and 39 E., Onion Creek, South line of T. 38 N., R. 39 E., Dead Medicine Rd., Colville and Little Dalles Hwy., State Hwy. 22, East line of secs. 11 and 4, T. 38 N., R. 38 E., Downing Rd., Fifteen Mile Creek Rd., Forestry Rd. 834, Pierre Lake Rd. 708, Taylor Rd. 1515, Sand Creek Rd. 801, County line. This division includes Northport city.

Division 2: Sand Creek Rd. 801, Taylor Rd. 1515, Pierre Lake Rd. 708, Forestry Rd. 834, Fifteen Mile Creek Rd., Downing Rd., East line of secs. 4 and 11, T. 38 N., R. 38 E., State Hwy. 22, Colville and Little Dalles Hwy., Colville and Little Dalles Rd. 810, South line of T. 37 N., Rs. 39 and 38 E., East line of secs. 2, 11, 14, 23, 26, and 35, T. 36 N., R. 38 E., South line of T. 36 N., R. 38 E., East line of secs. 5, 8, 17, 20, 29, and 32, T. 35 N., R. 38 E., East line of secs. 5 and 8, T. 34 N., R. 38 E., Colville and Daisy Mine Rd., Askins Rd., South line of T. 34 N., R. 37 E., County line. This division includes Kettle Falls town and Marcus city.

Division 3: Dead Medicine Rd., South line of T. 38 N., R. 39 E., Onion Creek, South line of T. 38 N., Rs. 41, 40, and 39 E., County line, South line of T. 34 N., Rs. 42, 41, 40, 39, 38, and 37 E., Askins Rd., Colville and Daisy Mine Rd., East line of secs. 8 and 5, T. 34 N., R. 38 E., East line of secs. 32, 29, 20, 17, 8, and 5, T. 35 N., R. 38 E., South line of T. 36 N., R. 38 E., East line of secs. 35, 26, 23, 14, 11, and 2, T. 36 N., R. 38 E., South line of T. 37 N., Rs. 39 and 38 E., Colville and Little Dalles Rd. 810, Colville and Little Dalles Hwy. This division excludes Colville city.

Division 4: South line of T. 34 N., Rs. 42, 41, 40, 39, and 38 E., County line, South line of T. 32 N., Rs. 42 and 41 E., Cottonwood Creek, Miller Rd., U. S. Hwy. 395, Newton Rd., Colville River, Huckleberry Creek, South line of T. 32 N., Rs. 39 and 38 E., Glendale-Cedonia Hwy. Addy-Gifford Hwy., Dunn Creek Rd., Duff Rd., Mitchell Rd. This division includes Chewelah town.

Division 5: South line of T. 34 N., Rs. 38 and 37 E., Mitchell Rd., Duff Rd., Dunn Creek Rd., Addy-Gifford Hwy., Glendale-Cedonia Hwy., North and east lines of sec. 4 and east line of secs. 9, 16, 21, 28, and 33, T. 31 N., R. 38 E., East line of secs. 4, 9, 16, 21, 28, and 33, T. 30 N., R. 38 E., East line of secs. 4, 9, 16, and 21, T. 29 N., R. 38 E., North boundary of Spokane Indian Reservation, County line.

Division 6: South line of T. 32 N., Rs. 39 and 38 E., Huckleberry Creek, Colville River, Newton Rd., U. S. Hwy. 395, Miller Rd., Cottonwood Creek, South line of T. 32 N., Rs. 42 and 41 E., County line, Dragon Rd., Cottonwood Rd., U. S. Hwy. 395, East line of Ts. 30 and 29 N., R. 40 E., South line of secs. 12 and 11, T. 29 N., R. 40 E., State Hwy. 3-J, South line of sec. 23, T. 29 N., R. 40 E., Spokane Indian Reservation boundary, East line of secs. 21, 16, 9, and 4, T. 29 N., R. 38 E., East line of secs. 33, 28, 21, 16, 9, and 4, T. 30 N., R. 38 E., East line of secs. 33, 28, 21, 16, 9, and 4, T. 31 N., R. 38 E. This division includes Springdale town.

Division 7: U. S. Hwy. 395, Cottonwood Rd., Dragon Rd., County line, Spokane Indian Reservation boundary, South line of sec. 23, T. 29 N., R. 40 E., State Hwy. 3-J, South line of secs.

11 and 12, T. 29 N., R. 40 E., East line of Ts. 30 and 29 N., R. 40 E.

Division 8: Spokane Indian Reservation.  
Colville city.

### THURSTON COUNTY

Division 1: County line, N. P. Ry. and U. P. R. R., State Hwy. 5-1, Wiggins Rd., Herman Rd., Old Lacey Hwy., Pacific Hwy., Slater-Kinney Rd., Draham Rd., School Rd., Pleasant Glade Rd., Woodward Creek, Henderson Inlet.

Division 2: County line (Totten Inlet), Henderson Inlet, Woodward Creek, Springer Rd., Olympia city limits, Black Lake Rd., County Rd. 29, County Rd. 29 extended, Mix Rd. Extension (L. E. Broyles Rd.), Kaiser Rd., Green Creek, Eld Inlet.

Division 3: County line, Eld Inlet, Green Creek, Kaiser Rd., Mix Rd. Extension (L. E. Broyles Rd.), County Rd. 29 extended, County Rd. 29, North line of secs. 29 and 30, T. 18 N., R. 2 W., North line of sec. 25, T. 18 N., R. 3 W., Delphia Rd., South line of T. 18 N., Rs. 3 and 4 W., County line.

Division 4: South line of T. 18 N., Rs. 3 and 4 W., Delphia Rd., North line of sec. 25, T. 18 N., R. 3 W., North line of secs. 30 and 29, T. 18 N., R. 2 W., County Rd. 29, Black Lake Rd., Olympia city limits, U. S. Hwy. 99, Case Rd. Extension, Case Rd., Lathrop Rd., State Hwy. 1-M, Salmon Creek, North line of secs. 25 through 30, T. 17 N., R. 3 W., North line of secs. 25 and 26, T. 17 N., R. 4 W., County line. This division includes Tumwater town (pt.).

Division 5: Springer Rd., Pleasant Glade Rd., School Rd., Draham Rd., Slater-Kinney Rd., Pacific Hwy., Old Lacey Hwy., Herman Rd., Wiggins Rd., State Hwy. 5-1, Boulevard Rd., McMurray Rd., Long Cabin Rd., Custer Way, U. S. Hwy. 99, Olympia city limits. This division includes Tumwater town (pt.).

Division 6: Custer Way, Log Cabin Rd., McMurray Rd., Boulevard Rd., State Hwy. 5-1, N. P. Ry. and U. P. R. R., County line, Nisqually Indian Reservation boundary, Reservation Rd., South line of T. 18 N., R. 1 E., East line of secs. 5, 8, 17, and 20, T. 17 N., R. 1 E., North line of secs. 29 and 30, T. 17 N., R. 1 E., North line of secs. 25 and 26, T. 17 N., R. 1 W., Sturgeon Creek Rd., Olympia-Rainier Rd., Waldrick Rd., Collins Rd., C. M. St. P. and P. R. R., U. S. Hwy. 99. This division includes Tumwater town (pt.).

Division 7: Nisqually Indian Reservation.

Division 8: South line of T. 18 N., R. 1 E., Reservation Rd., Nisqually Indian Reservation boundary, County line, Mitchell Creek, Deschutes River, Smith Prairie Rd., Smith Rd., Martensen Rd., Albert Smith Rd., Algier Rd., Solberg Rd., Zeller Rd., Old Hwy., Maneke Rd., East line of secs. 34 and 27, North line of secs. 27 and 28, East line of secs. 20, 17, 8, and 5, T. 17 N., R. 1 E. This division includes Yelm town.

Division 9: Olympia-Rainier Rd., Sturgeon Creek Rd., North line of secs. 26 and 25, T. 17 N., R. 1 W., North line of secs. 30, 29, 28, and 27, T. 17 N., R. 1 E., East line of secs. 27 and 34, T. 17 N., R. 1 E., Maneke Rd., Old Hwy., Zeller Rd., Solberg Rd., Algier Rd., Albert Smith Rd., Martensen Rd., Smith Rd., Smith Prairie Rd., Deschutes River, Mitchell Creek, County line, West line of secs. 21, 16, 9, and 4, T. 15 N., R. 1 E., West line of secs. 33, 28, and 21, T. 16 N., R. 1 E., Deschutes River, C. M. St. P. and P. R. R., Collins Rd., Waldrick Rd. This division includes Rainier town.

Division 10: C. M. St. P. and P. R. R., Deschutes River, East line of secs. 20, 29, and 32, T. 16 N., R. 1 E., East line of secs. 5, 8, 17, and 20, T. 15 N., R. 1 E., County line, West line of secs. 20, 17, 8, and 5, T. 15 N., R. 2 W., U. S. Hwy. 99, Tilly Rd. This division includes Bucoda and Tenino towns.

Division 11: North line of secs. 26 and 25, T. 17 N., R. 4 W., North line of secs. 30, 29, 28, 27, 26, and 25, T. 17 N., R. 3 W., Salmon Creek, State Hwy. 1-M, Lathrop Rd., Case Rd., Case Rd. Extension, U. S. Hwy. 99, C. M. St. P. and P. R. R., Tilly Rd., Goddard Rd., North line of sec. 30, T. 16 N., R. 2 W., North line of secs. 25, 26 and 27, T. 16 N., R. 3 W., Black River, County line.

Division 12: Black River, North line of secs. 27, 26, and 25, T. 16 N., R. 3 W., North line of sec. 30, T. 16 N., R. 2 W., Goddard Rd., Tilly Rd., U. S. Hwy. 99, West line of secs. 5, 8, 17, and 20, T. 15 N., R. 2 W., County line.

Olympia city:

Subdivision 1: City limits, Bigelow Ave., N. Quince St., Glass Ave., E. Bay Dr., Milas Ave., Milas Ave. extended, Budd Inlet.

Subdivision 2: Milas Ave. extended, Milas Ave., E. Bay Dr., State Ave., Washington St. N., Thurston Ave., Thurston Ave. extended, Budd Inlet.

Subdivision 3: City limits, Budd Inlet, Fourth Ave. W., Olympic Way, N. Grant St., Garfield Ave., W. Bay Dr., Crestline Blvd., King Ave., City limits.

Subdivision 4: King Ave., Crestline Blvd., W. Bay Dr., Garfield Ave., N. Grant St., Olympic Way, Fourth Ave. W., City limits.

Subdivision 5: City limits, Fourth Ave. W., Budd Inlet, City limits.

Subdivision 6: Thurston Ave. extended, Thurston Ave., Washington St. N., State Ave., E. Bay Dr., Plum St., 9th Ave. W., Budd Inlet W., Budd Inlet.

Subdivision 7: Glass Ave., N. Quince St., Bigelow Ave., N. Central St., Central St., 15th Ave., Eastside St., 9th Ave. W., Plum St., E. Bay Dr.

Subdivision 8: Bigelow Ave., City limits, 15th Ave., Central St., N. Central St.

Subdivision 9: 9th Ave. W., Eastside St., 15th Ave., City limits, O. W. R. and N. R. R., 21st Ave., Franklin St.

Subdivision 10: 9th Ave. W., Franklin St., 21st Ave., O. W. R. and N. R. R., City limits, Budd Inlet.

### WAHAKIUM COUNTY

Division 1: County line, Channel of Columbia River flowing by Cathlamet town, County line, Ellison Slough, Brooks Slough, Alger Creek, North line of secs. 14 and 13, T. 9 N., R. 6 W., South line of secs. 7 and 8, East line of secs. 8 and 5, T. 9 N., R. 5 W., East line of secs. 32, 29, 20, 17, 8, and 5, T. 10 N., R. 5 W. This division includes Cathlamet town.

Division 2: County line, East line of secs. 5, 8, 17, 20, 29, and 32, T. 10 N., R. 5 W., East line of secs. 5 and 8, South line of secs. 8 and 7, T. 9 N., R. 5 W., North line of secs. 13 and 14, T. 9 N., R. 6 W., Alger Creek, Brooks Slough, Ellison Slough, County line, Jim Crow Creek, South line of secs. 21, 22, 23, and 24, T. 10 N., R. 7 W., West line of T. 10 N., R. 6 W.

Division 3: County line, West line of T. 10 N., R. 6 W., South line of secs. 24, 23, 22, and 21, T. 10 N., R. 7 W., Jim Crow Creek, County line.

Division 4: Area southwest of the Channel of the Columbia River flowing by Cathlamet town.

### WALLA WALLA COUNTY

Division 1: County line, County Rd. 291, County Rd. 291 extended, Touchet River, State Hwy. 3-E, South line of secs. 24, 23, 22, 21, 20, and 19, T. 9 N., R. 35 E., South line of secs. 24, 23, 22, 21, and 20, T. 9 N., R. 34 E., Touchet River, Winnett Canyon, Hoffman Rd. 327, Rd. 631, County Rd. 264, Rice Rd. 496, Rice Rd. 496 extended north of Paradise Island to County line, County line. This division includes Prescott town.

Division 2: Rice Rd. 496 extended north of Paradise Island, Rice Rd. 496, County Rd. 264, Rd. 631, Hoffman Rd. 327, Winnett Canyon, Touchet River, State Hwy. 3-D, Dodd Rd. 643, Maxwell Ridge Rd. 578, U. S. Hwy. 410, U. P. R. R., Reese to Legrow Sheep Camp Trail, N. P. Ry., Myers Rd. 641, Sheep Camp Trail, South line of sec. 8, T. 9 N., R. 32 E., County line.

Division 3: County line, South line of sec. 8, T. 9 N., R. 32 E., Sheep Camp Trail, Myers Rd. 641, N. P. Ry., Reese to Legrow Sheep Camp Trail, U. P. R. R., N. P. Ry., County line.

Division 4: Dodd Rd. 643, State Hwy. 3-D, I. W. Simms Rd. 782, Nelms Rd. 749, M. E. Stewart Rd. 511, J. P. Jones Rd. 346, Mang Rd. (County Rd. 468), U. S. Hwy. 410, West line of T. 7 N., R. 34 E., County Rds. 318 and 412-A, County line, N. P. Ry., U. P. R. R., U. S. Hwy. 410, Maxwell Ridge Rd. 578.

Division 5: South line of secs. 20 through 24, T. 9 N., R. 34 E., South line of secs. 19 through 24, T. 9 N., R. 35 E., State Hwy. 3-E, Walla Walla city limits, U. S. Hwy. 410, Mang Rd. (County Rd. 468), J. P. Jones Rd. 346, M. E. Stewart Rd. 511, Nelms Rd. 749, I. W. Simms Rd. 782, State Hwy. 3-D, Touchet River.

Division 6: Touchet River, County Rd. 291 extended, County Rd. 291, County line, County Rds. 133, 666, 167, 808, and 167, U. S. Hwy. 410, Walla Walla city limits, State Hwy. 3-E. This division included Waitsburg city and the unincorporated area between Wellington and Roosevelt Streets within the limits of Walla Walla city.

Division 7: County Rds. 666 and 133, County line, Morman Grade Rd. 488, County Rds. 434, 202, 158, 127, U. S. Hwy. 410, County Rds. 167, 808, and 167.

Division 8: U. S. Hwy. 410, County Rds. 127, 158, 202, and 434, Morman Grade Rd. 488, County line, State Hwy. 3, Lower Milton Rd., Walla Walla city limits.

**Division 9:** U. S. Hwy. 410, Walla Walla city limits, Lower Milton Rd., State Hwy. 3, County line, County Rds. 412-A and 318, West line of T. 7 N., R. 34 E. This division excludes College Place city.

College Place city.

Walla Walla city:

**Subdivision 1:** City limits, Mill Creek, Roosevelt St. This subdivision excludes the unincorporated area between Roosevelt and Wellington Streets.

**Subdivision 2:** City limits, Roosevelt St., Mill Creek, Division St., Division St. extended.

**Subdivision 3:** City limits, Division St. extended, Division St., Isaacs Ave., N. Rose St., Sumach St., College Ave. extended, City limits.

**Subdivision 4:** Isaacs Ave., Division St., Mill Creek, Palouse St., Rose St., N. Rose St.

**Subdivision 5:** Pine St., Second Ave., Oak St., Colville St., Cherry St., Palouse St., Pine St., Idaho St., Sumach St., N. Rose St., Rose St., Fifth Ave., Cherry St. extended, Fifth Ave.

**Subdivision 6:** South and east boundary of the Washington State Penitentiary, City limits, College Ave. extended, Sumach St., Idaho St., Pine St., Palouse St., Cherry St., Colville St., Oak St., Second Ave., Pine St., Fifth Ave., Cherry St. extended, Fifth Ave., Rose St., East and north boundary of United States Veterans Hospital Grounds, City limits.

**Subdivision 7:** Washington State Penitentiary.

**Subdivision 8:** United States Veterans Hospital.

**Subdivision 9:** Rose St., Palouse St., Mill Creek, Park St., Birch St., Fourth Ave., Poplar St., East boundary of United States Veterans Hospital Grounds.

**Subdivision 10:** Poplar St., Fourth Ave., Birch St., Second Ave., Chestnut St., East boundary of United States Veterans Hospital Grounds.

**Subdivision 11:** Chestnut St., Second Ave., City limits, East boundary of United States Veterans Hospital Grounds.

**Subdivision 12:** Maple St., City limits, Second Ave.

**Subdivision 13:** Birch St., Park St., Howard St., Maple St., Second Ave.

**Subdivision 14:** Mill Creek, Division St., City limits, Maple St., Howard St., Park St.

**Subdivision 15:** Mill Creek, City limits, Division St.

#### WHATCOM COUNTY

**Division 1:** County line, West line of Ts. 37, 38, 39, 40, and 41 N., R. 7 E.

**Division 2:** South Pass Rd., Silver Lake Rd., County line, West line of Ts. 37, 38, 39, 40, and 41 N., R. 7 E., County line, Camp Rd. 2, Blue Canyon Rd., West line of secs. 23, 14, 11, and 2, T. 37 N., R. 4 E., West line of secs. 35, 26, 23, 14, 11, and 2, T. 38 N., R. 4 E., West line of sec. 35, T. 39 N., R. 4 E., Nooksack River, West line of Ts. 39 and 40 N., R. 5 E.

**Division 3:** County line, Silver Lake Rd., South Pass Rd., Goodwin Rd., Telegraph Rd., Alm Rd., Kadin Rd., Sumas Hwy., Barbo Rd., East line of sec. 33, T. 41 N., R. 4 E. This division includes Sumas city.

**Division 4:** Hampton Rd., Van Buren Rd., Frick Rd., Alm Rd., Telegraph Rd., Goodwin Rd., South Pass Rd., West line of Ts. 39 and 40 N., R. 5 E., Nooksack River, Northwood Rd. This division includes Everson and Nooksack towns.

**Division 5:** County line, East line of sec. 33, T. 41 N., R. 4 E., Barbo Rd., Sumas Hwy., Kadin Rd., Alm Rd., Frick Rd., Van Buren Rd., Hampton Rd., Northwood Rd.

**Division 6:** County line, Northwood Rd., Nooksack River, State Hwy. 1-B. This division includes Lynden city.

**Division 7:** Nooksack River, South line of sec. 7, T. 39 N., R. 4 E., Central Rd., Hannegan Rd., Beard Rd., Meridian Rd. (State Hwy. 1-B).

**Division 8:** Beard Rd., Hannegan Rd., Central Rd., South line of sec. 7, T. 39 N., R. 4 E., Nooksack River, State Hwy. 1, Kelly Rd., Guide Rd., Meridian Rd. (State Hwy. 1-B).

**Division 9:** Nooksack River, Meridian Rd. (State Hwy. 1-B), Smith Rd., Hovander Rd., Nooksack River.

**Division 10:** County line, State Hwy. 1-B, Nooksack River, Harksell Rd. extended, Harksell Rd., Enterprise Rd., Woodland Rd., Birch Bay-Lynden Rd., Custer Rd., State Hwy. 1-A, Sunrise Rd., West line of sec. 32, T. 41 N., R. 2 E.

**Division 11:** County line, West line of sec. 32, T. 41 N., R. 2 E., Sunrise Rd., State Hwy. 1-A, Custer Rd., Birch Bay-Lynden Rd., Woodland Rd., Barth Rd., Church Rd., Grandview Rd.,

Blaine-Ferndale Rd., Bay Rd., Jackson Rd., Terrell Creek, Birch Bay, Georgia Strait, County line. This division includes Blaine city.

**Division 12:** Georgia Strait, International boundary line, County line.

**Division 13:** Georgia Strait, Birch Bay, Terrell Creek, Jackson Rd., Bay Rd., Blaine-Ferndale Rd., Brown Rd., Church Rd., Mountain View Rd., Olson Rd., Lampman Rd., Lummi Indian Reservation boundary, Georgia Strait, County line.

**Division 14:** Barth Rd., Enterprise Rd., Harksell Rd., Harksell Rd. extended, Nooksack River, West branch of Nooksack River, Lummi Indian Reservation boundary, Lampman Rd., Olson Rd., Mountain View Rd., Church Rd., Brown Rd., Blaine-Ferndale Rd., Grandview Rd., Church Rd. This division includes Ferndale town.

**Division 15:** Lummi Indian Reservation.

**Division 16:** Hovander Rd., Smith Rd., Aldrich Rd., Lange Rd., Waske Rd., Rural Rd., Marietta Rd., Nooksack River.

**Division 17:** Smith Rd., Guide Rd. (State Hwy. 1-B), Bellingham city limits, Bellingham Bay, Lummi Indian Reservation boundary, West branch of Nooksack River, Nooksack River, Marietta Rd., Rural Rd., Waske Rd., Lange Rd., Aldrich Rd.

**Division 18:** Kelly Rd., State Hwy. 1, Nooksack River, West line of sec. 35, T. 39 N., R. 4 E., West line of secs. 2, 11, 14, 23, 26, and 35, T. 38 N., R. 4 E., West line of secs. 2, 11, 14, and 23, T. 37 N., R. 4 E., Blue Canyon Rd., Camp Rd. 2, Mirror Lake Creek south of Blue Canyon Rd., Lake Whatcom, Bellingham city limits, Guide Rd. (State Hwy. 1-B).

**Division 19:** Lummi Bay, Hale Passage, Bellingham Bay, Bellingham city limits, Lake Whatcom, Mirror Lake Creek south of Blue Canyon Rd., Camp Rd. 2, County line. This division includes Lummi Island and nearby islands.

Bellingham city:

**Subdivision 1:** City limits, Imaginary line running northwest through Lake Whatcom to Dakin St., Dakin St., Alabama St., C. M. St. P. and P. R. R., E. North St., James St.

**Subdivision 2:** City limits, James St., E. North St., W. North St., Vallette St., Russell St., Victor St., Meridian St.

**Subdivision 3:** City limits, Meridian St., Victor St., Russell St., Vallette St., W. North St., Walnut St., Northwest Ave.

**Subdivision 4:** City limits, Northwest Ave., Walnut St., W. North St., W. North St. extended, Squalicum Creek, G. N. Ry., City limits.

**Subdivision 5:** W. North St. extended, W. North St., Walnut St., Broadway, G. N. Ry., Squalicum Creek.

**Subdivision 6:** W. North St., G St., Ellsworth St., H St., G. N. Ry., Broadway, Walnut St.

**Subdivision 7:** G St., Cornwall Ave., Whatcom Creek, Ellsworth St.

**Subdivision 8:** E. North St., James St., Whatcom Creek, Cornwall Ave.

**Subdivision 9:** E. North St., Pacific St., Iowa St., Woburn St., Whatcom Creek, James St.

**Subdivision 10:** E. North St., C. M. St. P. and P. R. R., Alabama St., Dakin St., Imaginary line running southeast from Dakin St. through Lake Whatcom, City limits, Kansas St., Whatcom Creek, Woburn St., Iowa St., Pacific St.

**Subdivision 11:** Whatcom Creek, Kansas St., City limits, Bass St., Bass St. extended, Dumas St., Ashley St., E. Maple St., Humboldt St.

**Subdivision 12:** Whatcom Creek, Meador Ave., Humboldt St., E. Maple St., N. Garden St., E. Champion St., N. State St.

**Subdivision 13:** Army St., W. Champion St., Cornwall Ave., Whatcom Creek, N. State St., E. Champion St., N. Garden St., Myrtle St., E. Ivy St., G. N. Ry.

**Subdivision 14:** Ellsworth St., Whatcom Creek, Cornwall Ave., W. Champion St., Army St., G. N. Ry., H St.

**Subdivision 15:** G. N. Ry., E. Ivy St., Myrtle St., N. Garden St., E. Maple St., Ashley St., Dumas St., 29th St., Bennett Ave., 16th St., S. Garden St., Bryant St., S. State St., Bryant St., City limits.

**Subdivision 16:** Bryant St., S. State St., Bryant St., S. Garden St., 16th St., Bennett Ave., 21st St., McKenzie Ave., City limits.

**Subdivision 17:** Dumas St., Dumas St. extended, Bass St., City limits, Pacific Hwy. (Chuckanut Dr.), Lake Samish Dr., 24th St., Harrison St., 20th St., McKenzie Ave., 21st St., Bennett Ave., 29th St.

**Subdivision 18:** McKenzie Ave., 20th St., Harrison St., 24th St., Lake Samish Dr., Pacific Hwy. (Chuckanut Dr.), City limits.

## WHITMAN COUNTY

**Division 1:** County line, County Rd. 349, North line of sec. 27, T. 19 N., R. 45 E., County Rds. 335, 122, 507, 505, 501, 499, 323, 497, 251, and 313. This division includes Tekoa city.

**Division 2:** County line, County Rds. 313, 251, 497, 323, and 307, Pine Creek, County Rds. 58, 297, and 120, State Hwy. 3, County Rds. 114, 189, 110, and 106, U. S. Hwy. 195, County Rd. 96, Thorn Creek, Pine Creek, County Rds. 87 and 16, Rock Creek, Bonnie Lake. This division includes Rosalia and Malden towns.

**Division 3:** County line, Bonnie Lake, Rock Creek, County Rds. 16 and 87, C. M. St. P. and P. R. R., County Rd. 83, Rock Creek, County line. This division includes Lamont town.

**Division 4:** Rock Creek, County Rd. 83, C. M. St. P. and P. R. R., County Rd. 87, Pine Creek, Thorn Creek, County Rds. 96, 163, 170, 166, 157, 155, and 151, Palouse River, Cherry Creek Drain, County Rds. 240 and 57, South line of T. 18 N., Rs. 40 and 39 E. This division includes St. John town.

**Division 5:** County Rd. 96, U. S. Hwy. 195, County Rds. 106, 110, 191, 108, 193, 457, 194, 455, 188, 277, 200, and 208, U. S. Hwy. 195, County Rds. 262, 201, 203, 254, 155, 157, 166, 170, and 163.

**Division 6:** County Rd. 114, State Hwy. 3, County Rds. 120, 297 and 58, Pine Creek, County Rds. 307, 499, 501, 505, 507, 122, and 335, North line of sec. 27, T. 19 N., R. 45 E., County Rd. 349, County line, County Rds. 369, 525 and 469, U. P. R. R., County Rds. 22 and 21, State Hwy. 3, County Rds. 208, 200, 277, 188, 455, 194, 457, 193, 108, 191, 110, and 189. This division includes Oakesdale and Farmington towns.

**Division 7:** County Rds. 21 and 22, U. P. R. R., County Rds. 469, 525 and 369, County line, County Rds. 300 and 278, State Hwy. 3, Cedar Creek, Palouse River, County Rd. 288, State Hwy. 3-F, County Rds. 257, 266, 255, and 208, State Hwy. 3. This division includes Elberton and Garfield towns.

**Division 8:** State Hwy. 3-F, County Rd. 288, Palouse River, Cedar Creek, State Hwy. 3, County Rds. 278 and 300, County line, County Rds. 440, 533, 469, 403, and 537, State Hwy. 3, County Rds. 409, 348, 342, 247, 354, 340, and 356. This division includes Palouse city.

**Division 9:** County Rds. 254, 203, 201, and 262, U. S. Hwy. 195, County Rds. 208, 255, 266, and 257, State Hwy. 3-F, County Rds. 356, 340, 354, 247, 342, 241, 513, and 344, U. S. Hwy. 195, County Rds. 404, 406, 211, 408, and 143, Union Flat Creek, County Rd. 125 extended, County Rds. 125, 322, 234, 151, and 155. This division excludes Colfax city.

**Division 10:** South line of T. 18 N., Rs. 40 and 39 E., County Rds. 57 and 240, Cherry Creek Drain, Palouse River, County Rds. 151, 234, 322, and 125, County Rd. 125 extended, Union Flat Creek, County line. This division includes Endicott town.

**Division 11:** Union Flat Creek, County Rd. 133, U. S. Hwy. 295, County Rds. 135 and 384, U. S. Hwy. 295, County Rd. 45, Warm Springs Creek, County line. This division includes La Crosse town.

**Division 12:** Union Flat Creek, County Rds. 143, 408, 465, 412, 459, 466, 462, and 551. County line, Warm Springs Creek, County Rd. 45, U. S. Hwy. 295, County Rds. 384 and 135, U. S. Hwy. 295, County Rd. 133.

**Division 13:** County Rds. 344, 513, 241, 342, 348, and 409, State Hwy. 3, County Rds. 537, 403, 469, 533, and 440, County line, County Rds. 132, 435, 522, 516, 219, 480, 459, 412, 465, 408, 211, 406, and 404, U. S. Hwy. 195. This division includes Albion town but excludes Pullman city.

**Division 14:** County Rds. 551, 462, 466, 459, 480, 219, 516, 522, 435, and 132, County line. This division includes Colton and Uniontown towns.

Colfax city.

Pullman city.

## YAKIMA COUNTY

**Division 1:** County line, South line of T. 13 N., Rs. 23, 22, and 21 E., West line of T. 13 N., R. 21 E., North line of secs. 36, 35, and 34, T. 13 N., R. 20 E., Mieras Rd., State Hwy. 11-A, Yakima River. This division includes Atomic Energy area (Hanford Project).

**Division 2:** County line, Yakima River, Wenas Creek, Fletcher Lane Rd., S. Wenas Rd., North line of secs. 36, 35, 34, 33, 32, and 31, T. 15 N., R. 17 E., West line of T. 15 N., R. 17 E., South line of T. 16 N., R. 16 E., West line of T. 16 N., R. 16 E.

**Division 3:** County line, West line of T. 16 N., R. 16 E., South line of T. 16 N., R. 16 E., West line of T. 15 N., R. 17 E., North line of secs. 31 through 36, T. 15 N., R. 17 E., S. Wenas Rd., East line of sec. 31, T. 15 N., R. 18 E., East line of secs. 6, 7, 18, and 19, T. 14 N., R. 18 E., Selah Valley Canal, North line

of sec. 28, T. 14 N., R. 18 E., McNamara Rd., Naches-Selah Rd., Old Naches Rd., E. Gleed Rd., N. Gleed Rd., East line of sec. 6, T. 13 N., R. 18 E., North Channel Naches River, Naches River, Tieton River, Wildcat Creek, State Hwy. 5 (Rimrock Rd.), County line. This division includes Naches town.

**Division 4:** State Hwy. 5 (Rimrock Rd.), Wildcat Creek, Tieton River, East line of T. 14 N., R. 15 E., Perkins Rd., Webert Rd., East line of secs. 27 and 34, T. 14 N., R. 16 E., Cowiche Creek, Tieton Canal LM Line, Cottonwood Rd., East line of T. 12 N., R. 16 E., Yakima Indian Reservation boundary, County line.

**Division 5:** Tieton River, Naches River, Naches-Tieton Rd., Pletke Rd., Perkins Rd. extended, Perkins Rd., Hi Line Rd. (Praetorius Rd.), Webert Rd., Perkins Rd., East line of T. 14 N., R. 15 E. This division includes Tieton town.

**Division 6:** Naches River, Cowiche Creek, Tieton Lateral Spillway, Tieton Canal LM Line, Cowiche Creek, East line of secs. 34 and 27, T. 14 N., R. 16 E., Webert Rd., Hi Line Rd. (Praetorius Rd.), Perkins Rd., Perkins Rd. extended, Pletke Rd., Naches-Tieton Rd.

**Division 7:** Naches-Selah Rd., Selah Loop (on Naches-Selah Rd.), Selah town limits, Yakima-Selah Rd., Yakima River, Naches River, North Channel Naches River, East line of sec. 6, T. 13 N., R. 18 E., N. Gleed Rd., E. Gleed Rd., Old Naches Rd.

**Division 8:** S. Wenas Rd., Fletcher Lane Rd., Wenas Creek, Yakima River, Yakima-Selah Rd., Selah town limits, Selah Loop (on Naches-Selah Rd.), Naches-Selah Rd., McNamara Rd., North line of sec. 28, T. 14 N., R. 18 E., Selah Valley Canal, East line of secs. 19, 18, 7, and 6, T. 14 N., R. 18 E., East line of sec. 31, T. 15 N., R. 18 E.

**Division 9:** Yakima River, Terrace Hts. Dr., Yakima city limits, U. S. Hwy. 97, Naches River.

**Division 10:** Naches River, U. S. Hwy. 97, Yakima city limits, Wright Ave., Old Fruitvale Rd. (Old River Rd.), 16th Ave. N., 16th Ave. N. extended (East line of sec. 11, T. 13 N., R. 18 E.).

**Division 11:** Naches River, 16th Ave. N. extended (East line of sec. 11, T. 13 N., R. 18 E.), 16th Ave. N., Old Fruitvale Rd. (Old River Rd.), Wright Ave., Yakima city limits, Old Powerhouse Rd., Cowiche Creek.

**Division 12:** Tieton Lateral Spillway, Cowiche Creek, Old Powerhouse Rd., Yakima city limits, 16th Ave. S., Wide Hollow Creek, Piedmont Ave., extended (West line of T. 13 N., R. 18 E.), Piedmont Ave., Piedmont Ave. extended (West line of T. 13 N., R. 18 E.).

**Division 13:** Tieton Lateral Spillway, Piedmont Ave. extended (West line of T. 13 N., R. 18 E.), Piedmont Ave., Piedmont Ave. extended (West line of T. 13 N., R. 18 E.), Wide Hollow Creek, Daze Rd., Tieton Canal LM Line.

**Division 14:** Cottonwood Rd., Tieton Canal LM Line, Daze Rd. Occidental Rd., Draper Rd., S. Wiley Rd., Yakima Indian Reservation boundary, East line of T. 12 N., R. 16 E.

**Division 15:** Wide Hollow Creek, 16th Ave. S., Yakima Indian Reservation boundary, S. Wiley Rd., Draper Rd., Occidental Rd., Daze Rd.

**Division 16:** Lower Ahtanum Rd., U. P. R. R., Rudkin Rd. extended, Rudkin Rd., Rudkin Rd. extended, Yakima River, Yakima Indian Reservation boundary, 16th Ave. S. This division includes Union Gap town.

**Division 17:** Yakima city limits, U. P. R. R., Lower Ahtanum Rd., 16th Ave. S.

**Division 18:** Yakima city limits, State Hwy. 11-A, Yakima River, Rudkin Rd. extended, Rudkin Rd., Rudkin Rd. extended, U. P. R. R.

**Division 19:** Terrace Hts. Dr., Yakima River, State Hwy. 11-A, Yakima city limits.

**Division 20:** State Hwy. 11-A, Mieras Rd., South line of secs. 27, 26 and 25, T. 13 N., R. 20 E., West line of T. 13 N., R. 21 E., South line of T. 13 N., Rs. 23, 22, and 21 E., County line, Sunnyside-Hanford Rd., South line of T. 12 N., Rs. 23, 22, 21, and 20 E., East line of secs. 35 and 26 and north line of secs. 26 through 30, T. 12 N., R. 20 E., Parker Hts. Rd., Parker Hts. Rd. extended, Yakima River. This division includes Noxee City town.

**Division 21:** Yakima Indian Reservation boundary, Yakima River, North line of secs. 19 and 20, T. 12 N., R. 19 E., Wapato Indian Irrigation Project Pump Canal 1, Wiley-Brownstown Rd., S. Wiley Rd.

**Division 22:** Yakima Indian Reservation boundary, S. Wiley Rd., Wiley-Brownstown Rd., Wapato Indian Irrigation Project Pump Canal 1, Stevenson Rd., Simecoe Creek, Shaker Rd. extended (East line of sec. 34, T. 11 N., R. 17 E.), Shaker Rd., Yost Rd.,

Reagan Sheep Camp Rd., Pom Pom Rd., Mt. Adams Hwy., Cedar Valley Rd., County line, Yakima Indian Reservation boundary.

**Division 23:** Wapato Indian Irrigation Project Pump Canal 1, Brown Rd., Branch Rd., Mud Lake Drain, Brown Rd., MacDonald Rd., Island Rd., Yost Rd., Toppenish Creek, Pumping Unit 2 Feeder Canal, Wapato Indian Irrigation Project Pumping Unit 2, Yost Rd., Shaker Rd., East line of sec. 34, T. 11 N., R. 17 E., Simcoe Creek, Stevenson Rd.

**Division 24:** Wapato Indian Irrigation Project Pump Canal 1, Kays Rd., Lateral Hwy. B, Yost Rd., Lateral Hwy. C, Lateral Hwy. C extended, Rd. 332, Wapato Indian Irrigation Project Pumping Unit 2, Pumping Unit 2 Feeder Canal, Toppenish Creek, Yost Rd., Island Rd., MacDonald Rd., Brown Rd., Mud Lake Drain, Branch Rd., Brown Rd. This division includes Harrah town.

**Division 25:** Wapato Indian Irrigation Project Pump Canal 1, North line of secs. 19 and 20, T. 12 N., R. 19 E., Yakima River, Donald-Wapato Rd., Wapato city limits, W. Wapato Rd., Lateral Hwy. B, Kays Rd.

**Division 26:** North line of secs. 30, 29, 28, 27, and 26, T. 12 N., R. 20 E., East line of secs. 26 and 35, T. 12 N., R. 20 E., Cheyne Rd. extended, Cheyne Rd., U. S. Hwy. 410, Cutler Way, East line of sec. 27, T. 11 N., R. 20 E., Yakima River, Parker Hts. Rd. extended, Parker Hts Rd.

**Division 27:** South line of T. 12 N., Rs. 21 and 20 E., East line of T. 11 N., R. 21 E., Dekker Rd., E. Zillah Dr., Price Rd., Kellum Rd., N. Outlook Rd., Outlook Canal, Bland Rd., Beam Rd., E. Zillah Dr., N. Granger Rd., U. S. Hwy. 410, North line of sec. 8, T. 10 N., R. 21 E., Yakima River, East line of sec. 27, T. 11 N., R. 20 E., Cutler Way, U. S. Hwy. 410, Cheyne Rd., Cheyne Rd. extended. This division includes Zillah town.

**Division 28:** South line of T. 12 N., Rs. 23 and 22 E., Sunnyside-Hanford Rd., Hanford Rd., Arrowsmith Rd., Washout Rd., Sunnyside city limits, County Rd. 507, Lester Rd., Outlook Rd., Fordyce Rd., Fordyce Rd. extended, Outlook Canal, Outlook Rd., Kellum Rd., Price Rd., E. Zillah Dr., Dekker Rd., East line of T. 11 N., R. 21 E.

**Division 29:** Sunnyside-Hanford Rd., County line, Alexander Rd., Hornby Rd., Stover Rd., Gray Rd., Gray Rd. extended, Yakima River, Drainage Ditch 7C Outlet, Green Valley Rd., Snipes Pump Rd., Snipes Ditch Rd., County Rd. 507, Sunnyside city limits, Washout Rd., Arrowsmith Rd., Hanford Rd., Sunnyside-Hanford Rd.

**Division 30:** Alexander Rd., County line, Yakima River, Gray Rd. extended, Gray Rd., Stover Rd., Hornby Rd. This division includes Grandview city.

**Division 31:** Outlook Canal, Fordyce Rd. extended, Fordyce Rd., Outlook Rd., Lester Rd., Snipes Ditch Rd., Snipes Pump Rd., Green Valley Rd., Drainage Ditch 7C Outlet, Yakima River, Cherry Hill Rd. extended, Cherry Hill Rd., Outlook Rd., Dekker Rd., Sunnyside Canal.

**Division 32:** North line of sec. 8, T. 10 N., R. 21 E., U. S. Hwy. 410, N. Granger Rd., E. Zillah Dr., Beam Rd., Bland Rd., Outlook Canal, Sunnyside Canal, Dekker Rd., Outlook Rd., Cherry Hill Rd., Cherry Hill Rd. extended, Yakima River. This division includes Granger city.

**Division 33:** Branch Rd., Iverson Rd., U. S. Hwy. 97, Yakima River, Granger-Alfalfa Rd., Parton Rd., N. P. Ry., Toppenish city limits, N. P. Ry.

**Division 34:** Donald-Wapato Rd., Yakima River, U. S. Hwy. 97, Iverson Rd., Branch Rd., S. Wapato Rd., Wapato city limits.

**Division 35:** W. Wapato Rd., Wapato city limits, S. Wapato Rd., Branch Rd., Lateral Hwy. B.

**Division 36:** Branch Rd., Olden Way Rd., Jensen Rd., Old Goldendale Rd., Rd. 332, Lateral Hwy. C extended, Lateral Hwy. C, Yost Rd., Lateral Hwy. B.

**Division 37:** Branch Rd., N. P. Ry., Toppenish city limits, N. P. Ry., Trask Rd. extended (North line of secs. 24 and 23, T. 10 N., R. 20 E.), Trask Rd., Myers Rd., R. Ford Rd., U. S. Hwy. 97, South line of T. 10 N., Rs. 20 and 19 E., Old Goldendale Rd., Jensen Rd., Olden Way Rd.

**Division 38:** Yakima River, County line, East boundary of Yakima Indian Reservation. This division includes Mabton town.

**Division 39:** Mt. Adams Hwy., Pom Pom Rd., Reagan Sheep Camp Rd., Yost Rd., Wapato Indian Irrigation Project Pumping Unit 2, Rd. 332, Old Goldendale Rd., South line of T. 10 N., Rs. 20 and 19 E., U. S. Hwy. 97, R. Ford Rd., Myers Rd., Trask Rd., Trask Rd. extended (North line of secs. 23 and 24, T. 10 N., R. 20 E.), Parton Rd., Granger-Alfalfa Rd., Yakima River, East boundary of Yakima Indian Reservation, County line, Cedar Valley Rd.

**Division 40:** County line, Yakima Indian Reservation boundary, County line.

Selah town.

Sunnyside city.

Toppenish city.

Wapato city.

Yakima city:

Subdivision 1: City limits, N. 9th St., E. D St., N. 2d St., E. North St., N. 2d St.

Subdivision 2: City limits, N. 2d St., E. North St., N. 2d St., E. D St., N. 4th St., E. Yakima Ave., W. Yakima Ave., 4th Ave. N.

Subdivision 3: City limits, 4th Ave. N., W. D St., Garfield Ave., City limits.

Subdivision 4: Garfield Ave., W. D St., 4th Ave. N., W. A St., Browne Ave., 16th Ave. N., City limits.

Subdivision 5: Browne Ave., W. A St., 4th Ave. N., 4th Ave. S., Division St., 8th Ave. S., W. Maple St., Division St., 12th Ave. S., W. Yakima Ave., Hall Ave.

Subdivision 6: Lincoln Ave., City limits (Lincoln Ave.), 16th Ave. N., Browne Ave., Hall Ave., W. Yakima Ave., 12th Ave. S., Tieton Dr. (Division St.), 24th Ave. S., 24th Ave. N.

Subdivision 7: City limits, Lincoln Ave., 24th Ave. N., Summitview Ave., City limits.

Subdivision 8: City limits (Summitview Ave.), Summitview Ave., 24th Ave. N., 24th Ave. S., Tieton Dr., City limits.

Subdivision 9: Tieton Dr. (Division St.), 12th Ave. S., W. Lenox Ave., City limits.

Subdivision 10: Division St., W. Maple St., 8th Ave. S., Division St., Broadway, W. Lenox Ave., 12th Ave. S.

Subdivision 11: W. Yakima Ave., E. Yakima Ave., S. 4th St., E. Walnut St., S. 3d St., Race St., S. 4th St., Pacific Ave., S. Naches Ave., E. Washington St., S. 6th St., City limits, W. Lenox Ave., Broadway, Division St., 4th Ave. S.

Subdivision 12: E. D St., N. 9th St., City limits, E. Chestnut St., S. 4th St., N. 4th St.

Subdivision 13: E. Chestnut St., City limits, E. Beech St., S. 3d St., E. Walnut St., S. 4th St.

Subdivision 14: E. Beech St., City limits, S. 6th St., E. Washington St., S. Naches Ave., Pacific Ave., S. 4th St., Race St., S. 3d St.

Subdivision 15: W. Lenox Ave., City limits.