

NUMBER OF INHABITANTS

Massachusetts

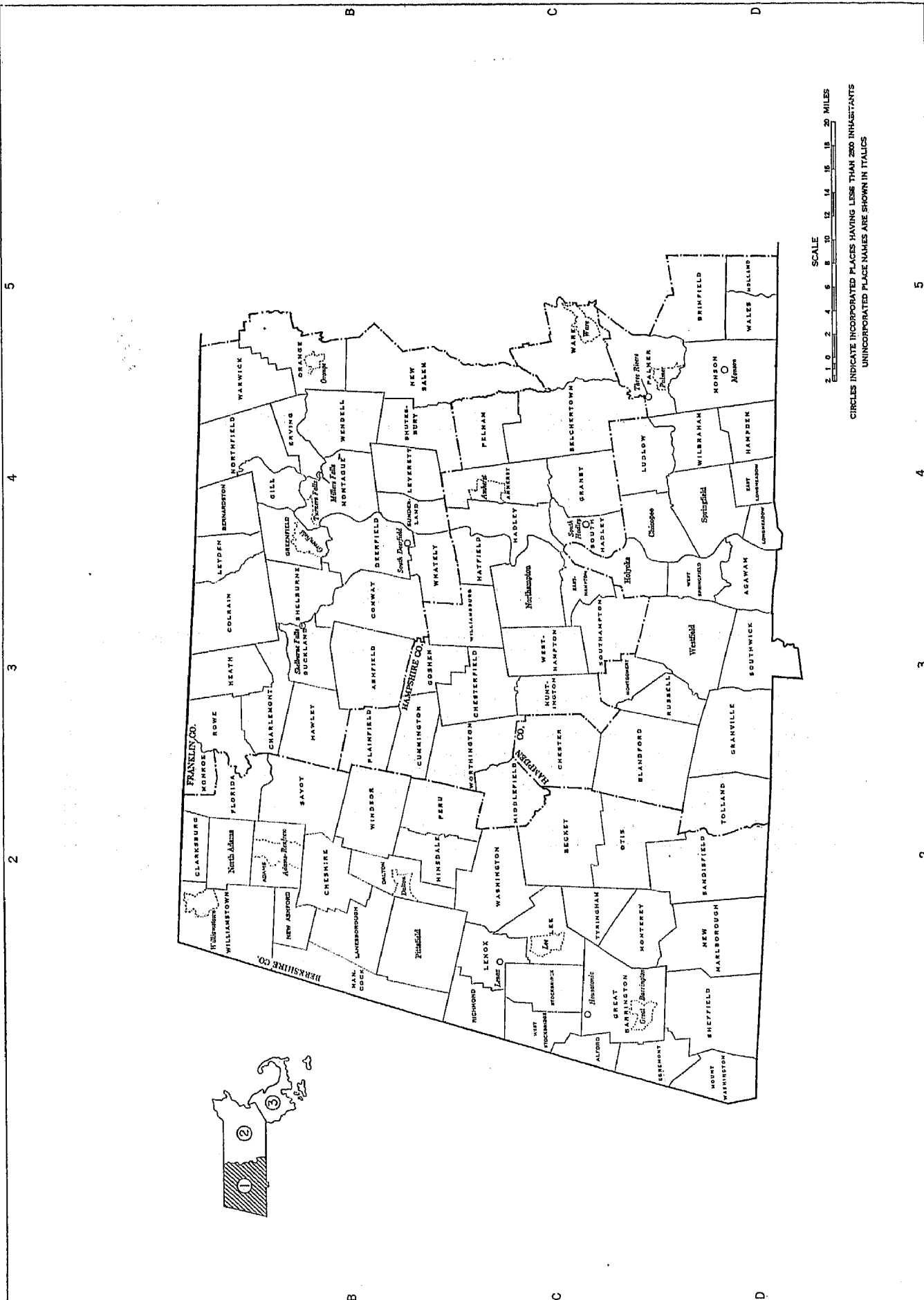
LIST OF TABLES

[Page numbers listed here omit the State prefix number which appears as part of the page number for each page. The prefix for this State is 21]

Table	Page
1.—Population of Massachusetts, urban and rural: 1790 to 1950.....	5
2.—Population in groups of places according to size: 1950.....	5
3.—Population in groups of places according to size: 1900 to 1950.....	6
4.—Population of urban places of 10,000 or more from earliest census to 1950.....	7
5.—Area and population of counties, urban and rural: 1930 to 1950.....	9
6.—Population of counties by minor civil divisions: 1930 to 1950.....	10
7.—Population of all cities and of unincorporated places of 1,000 or more: 1950 and 1940.....	12
8.—Population of cities of 5,000 or more, by wards: 1950.....	13
9.—Population of urbanized areas: 1950.....	14

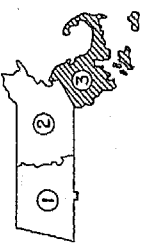
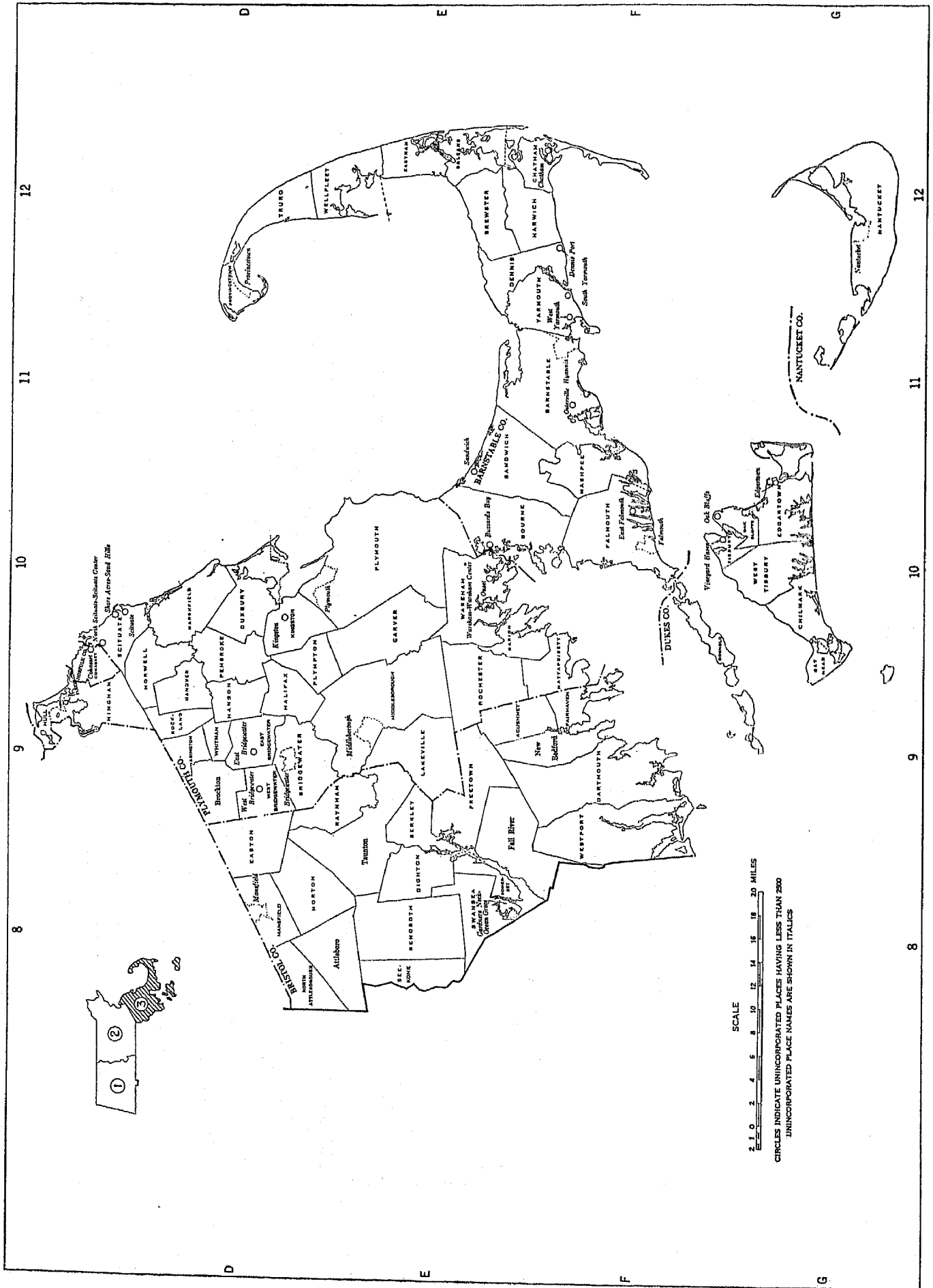
21-1

MASSACHUSETTS—SECTION 1, WESTERN PART
MINOR CIVIL DIVISIONS—CITIES AND TOWNS



Large-scale copies of this map may be purchased from Superintendent of Documents, U. S. Government Printing Office, Washington 25, D. C.

MASSACHUSETTS—SECTION 3, SOUTHEASTERN PART
MINOR CIVIL DIVISIONS—CITIES AND TOWNS



SCALE
 2 4 6 8 10 12 14 16 18 20 MILES
 CIRCLES INDICATE UNINCORPORATED PLACES HAVING LESS THAN 2500
 UNINCORPORATED PLACE NAMES ARE SHOWN IN ITALICS

Table 1.—POPULATION OF MASSACHUSETTS, URBAN AND RURAL: 1790 TO 1950

[For description of new and old urban definitions, see text. Minus sign (-) denotes decrease]

Census date	The State			Urban territory				Rural territory			Percent of total	
	Population	Increase over preceding census		Number of urban places ¹	Population	Increase over preceding census		Population	Increase over preceding census		Urban	Rural
		Number	Percent			Number	Percent		Number	Percent		
New urban definition, 1950 (Apr. 1).	4,600,514	373,793	8.7	84	3,050,239			731,275			84.4	15.6
Old urban definition:												
1950 (Apr. 1)	4,600,514	373,793	8.7	122	4,122,138	202,662	0.8	508,376	111,131	24.3	87.9	12.1
1940 (Apr. 1)	4,316,721	67,107	1.0	122	3,850,476	28,060	0.7	487,245	30,067	9.3	89.4	10.6
1930 (Apr. 1)	4,248,614	397,258	10.3	122	3,831,426	302,510	10.5	418,188	34,748	9.1	90.2	9.8
1920 (Jan. 1)	3,852,350	485,940	14.4	116	3,405,916	473,177	15.8	383,440	12,763	3.4	90.0	10.0
1910 (Apr. 15)	3,306,416	561,070	20.0	115	2,005,739	583,562	24.2	370,677	-22,702	-5.8	89.0	11.0
1900 (June 1)	2,805,346	500,390	25.3	105	2,411,877	574,989	31.4	393,469	-10,590	-2.6	86.0	14.0
1890 (June 1)	2,238,047	455,862	25.0	97	1,834,888	507,308	37.8	404,059	-47,440	-10.5	82.0	18.0
1880 (June 1)	1,783,085	325,734	22.4	80	1,331,630	359,490	37.0	451,505	-33,765	-7.0	74.7	25.3
1870 (June 1)	1,457,351	220,285	18.4	65	972,081	235,872	32.0	485,270	-12,587	-2.5	68.7	33.3
1860 (June 1)	1,231,006	230,552	23.8	57	733,209	229,348	45.5	407,857	7,204	1.5	59.6	40.4
1850 (June 1)	994,514	250,815	34.8	43	503,801	224,407	80.3	490,653	32,408	7.1	50.7	49.3
1840 (June 1)	737,090	127,201	20.0	24	279,454	80,797	47.3	458,245	37,404	8.9	37.0	63.0
1830 (June 1)	610,408	87,121	10.0	22	189,057	70,470	50.1	420,761	10,651	4.1	31.1	68.9
1820 (Aug. 7)	523,287	51,247	10.0	14	119,187	18,570	18.5	404,100	32,677	8.8	22.8	77.2
1810 (Aug. 6)	472,040	49,105	11.0	12	100,617	35,317	54.1	371,423	13,878	3.9	21.3	78.7
1800 (Aug. 4)	422,845	44,058	11.6	8	65,300	14,008	27.5	357,545	20,960	9.1	15.4	84.6
1790 (Aug. 2)	378,787			7	51,202			327,585			13.5	86.5

¹ According to the new urban definition, the urban population comprises persons residing in urban territory but not necessarily in an urban place, which is defined as an incorporated place of 2,500 or more, or an unincorporated place of 2,500 or more located outside an urbanized area. Under the old definition, incorporated places of 2,500 or more and places urban under special rule are classified as urban places.

² Includes 664,559 persons in urban territory outside of urban places.

³ Excludes population of Maine, admitted to the Union as a separate State in March 1820. The population of Maine was 223,705 in 1810, 161,719 in 1800, 96,540 in 1790.

Table 2.—POPULATION IN GROUPS OF PLACES ACCORDING TO SIZE: 1950

Type of area and size of place	Number of places	Population	Percent of total population	Percent of total	Type of area and size of place	Number of places	Population	Percent of total population	Percent of total
The State		4,690,514	100.0						
Urban, total	(1)	3,959,239	84.4	100.0	Urban, total—Con.				
Within urbanized areas		3,395,699	72.4	85.8	Outside urbanized areas	55	563,540	12.0	14.2
Central cities, total.....	9	1,083,787	35.9	42.5	Places of 50,000 or more.....	1	53,348	1.1	1.3
Cities of 500,000 to 1,000,000.....	1	801,444	17.1	20.2	Places of 25,000 to 50,000.....	4	155,247	3.3	3.9
Cities of 250,000 to 500,000.....	4	587,037	12.5	14.8	Places of 10,000 to 25,000.....	12	187,929	4.0	4.7
Cities of 100,000 to 250,000.....	4	295,306	6.3	7.5	Places of 5,000 to 10,000.....	11	72,578	1.5	1.8
Cities under 50,000.....					Places of 2,500 to 5,000.....	27	94,438	2.0	2.4
Urban fringes, total		1,711,912	36.5	43.2	Rural, total		731,275	15.6	100.0
Incorporated places of 2,500 or more.....	20	1,047,353	22.3	20.5	Places under 2,500.....	69	104,758	2.2	14.3
Incorporated places of 100,000 to 250,000.....	2	223,091	4.8	5.6	Places of 2,000 to 2,500.....	7	15,937	0.3	2.2
Incorporated places of 50,000 to 100,000.....	5	391,484	8.3	9.9	Places of 1,500 to 2,000.....	23	39,082	0.8	5.4
Incorporated places of 25,000 to 50,000.....	9	344,870	7.4	8.7	Places of 1,000 to 1,500.....	39	49,139	1.0	6.7
Incorporated places of 10,000 to 25,000.....	4	87,908	1.9	2.2	Places under 1,000.....				
Incorporated places of 5,000 to 10,000.....					Other rural territory.....		626,517	13.4	85.7
Incorporated places of 2,500 to 5,000.....					Urbanized areas, total	9	3,395,699	72.4	100.0
Incorporated places under 2,500.....					Areas of 1,000,000 or more.....	1	2,233,448	47.6	65.8
Unincorporated territory.....		664,559	14.2	16.8	Areas of 500,000 to 1,000,000.....	1	32,530	0.7	1.0
					Areas of 250,000 to 500,000.....	1	356,908	7.6	10.5
					Areas of 100,000 to 250,000.....	5	680,088	14.5	20.0
					Areas of 50,000 to 100,000.....	1	92,116	2.0	2.7

¹ There were 84 places of 2,500 or more.

Table 3.—POPULATION IN GROUPS OF PLACES ACCORDING TO SIZE: 1900 TO 1950

Subject and class of place	1950		1940	1930	1920	1910	1900
	New urban definition	Old urban definition					
NUMBER OF PLACES							
Urban territory.....	84	122	122	122	116	115	105
Places of 2,500 or more.....	84	122	122	122	110	115	105
Places of 500,000 to 1,000,000.....	1	1	1	1	1	1	1
Places of 250,000 to 500,000.....	6	6	7	8	6	4	2
Places of 100,000 to 250,000.....	10	11	8	7	6	7	7
Places of 50,000 to 100,000.....	13	18	16	14	14	13	10
Places of 25,000 to 50,000.....	16	49	46	43	30	30	27
Places of 10,000 to 25,000.....	11	30	35	39	42	45	44
Places of 5,000 to 10,000.....	27	7	9	10	8	15	14
Places of 2,500 to 5,000.....							
Places under 2,500.....							
Rural territory.....	69						
Places of 1,000 to 2,500.....	69						
Places under 1,000.....							
Cumulative summary:							
Places of 500,000 or more.....	1	1	1	1	1	1	1
Places of 250,000 or more.....	1	1	1	1	1	1	1
Places of 100,000 or more.....	7	7	8	9	7	5	3
Places of 50,000 or more.....	17	18	16	16	13	12	10
Places of 25,000 or more.....	30	36	32	30	27	25	20
Places of 10,000 or more.....	46	85	78	73	66	55	47
Places of 5,000 or more.....	57	115	113	112	108	100	91
Places of 2,500 or more.....	84	122	122	122	116	115	105
POPULATION							
Urban territory.....	3,959,239	4,122,138	3,859,476	3,831,426	3,468,916	2,995,739	2,411,877
Places of 2,500 or more.....	3,294,680	4,122,138	3,859,476	3,831,426	3,468,916	2,995,739	2,411,877
Places of 500,000 to 1,000,000.....	801,444	801,444	770,816	781,188	748,060	670,585	560,892
Places of 250,000 to 500,000.....	810,128	810,128	883,402	993,187	773,523	476,414	223,284
Places of 100,000 to 250,000.....	740,138	797,727	565,315	460,411	466,850	562,650	504,071
Places of 50,000 to 100,000.....	500,117	609,959	623,903	576,467	501,533	455,833	348,017
Places of 25,000 to 50,000.....	275,837	779,653	720,127	693,423	694,111	450,898	413,698
Places of 10,000 to 25,000.....	72,573	233,681	254,873	287,939	292,890	321,531	300,307
Places of 5,000 to 10,000.....	94,438	29,540	34,920	38,800	31,949	67,828	60,708
Places of 2,500 to 5,000.....	664,559						
Other urban territory.....							
Rural territory.....	781,275	568,376	457,245	418,188	388,440	370,677	393,469
Places of 1,000 to 2,500.....	104,758						
Places under 1,000.....	676,517	568,376	457,245	418,188	388,440	370,677	393,469
Other rural territory.....							
Cumulative summary:							
Places of 500,000 or more.....	801,444	801,444	770,816	781,188	748,060	670,585	560,892
Places of 250,000 or more.....	801,444	801,444	770,816	781,188	748,060	670,585	560,892
Places of 100,000 or more.....	1,611,572	1,611,572	1,654,278	1,774,375	1,521,583	1,146,099	784,176
Places of 50,000 or more.....	2,351,710	2,409,299	2,219,593	2,234,786	1,988,433	1,609,640	1,288,247
Places of 25,000 or more.....	2,851,827	3,079,255	2,843,556	2,811,253	2,549,906	2,155,482	1,637,164
Places of 10,000 or more.....	3,127,604	3,868,908	3,599,683	3,504,681	3,144,077	2,606,380	2,050,892
Places of 5,000 or more.....	3,200,242	4,092,589	3,824,556	3,792,620	3,436,967	2,927,011	2,351,169
Places of 2,500 or more.....	3,294,680	4,122,138	3,859,476	3,831,426	3,468,916	2,995,739	2,411,877
PERCENT OF TOTAL POPULATION							
Urban territory.....	84.4	87.9	89.4	90.2	90.0	89.0	86.0
Places of 2,500 or more.....	70.2	87.9	89.4	90.2	90.0	89.0	86.0
Places of 500,000 to 1,000,000.....	17.1	17.1	17.0	18.4	19.4	19.9	20.0
Places of 250,000 to 500,000.....	17.3	17.3	20.5	23.4	20.1	14.2	8.0
Places of 100,000 to 250,000.....	15.8	17.0	13.1	10.8	12.1	16.4	18.0
Places of 50,000 to 100,000.....	10.7	14.3	14.5	13.6	14.6	13.5	12.4
Places of 25,000 to 50,000.....	5.9	16.6	16.8	16.3	15.4	13.4	14.7
Places of 10,000 to 25,000.....	1.5	5.0	5.9	6.8	7.6	9.6	10.7
Places of 5,000 to 10,000.....	2.0	0.6	0.8	0.9	0.8	2.0	2.2
Places of 2,500 to 5,000.....	14.2						
Other urban territory.....							
Rural territory.....	15.6	12.1	10.6	9.8	10.0	11.0	14.0
Places of 1,000 to 2,500.....	2.2						
Places under 1,000.....	13.4	12.1	10.6	9.8	10.0	11.0	14.0
Other rural territory.....							
Cumulative summary:							
Places of 500,000 or more.....	17.1	17.1	17.0	18.4	19.4	19.9	20.0
Places of 250,000 or more.....	17.1	17.1	17.0	18.4	19.4	19.9	20.0
Places of 100,000 or more.....	34.4	34.4	38.3	41.8	39.5	34.1	23.0
Places of 50,000 or more.....	50.1	51.4	51.4	52.6	51.6	50.5	45.9
Places of 25,000 or more.....	60.8	65.6	65.9	66.2	66.2	64.0	58.4
Places of 10,000 or more.....	66.7	82.3	82.7	82.5	81.6	77.4	73.1
Places of 5,000 or more.....	68.2	87.3	88.6	89.2	89.2	87.0	83.8
Places of 2,500 or more.....	70.2	87.9	89.4	90.2	90.0	89.0	86.0

Table 4.—POPULATION OF URBAN PLACES OF 10,000 OR MORE FROM EARLIEST CENSUS TO 1950—Con.

Urban place and census year	Population	Increase over preceding census		Urban place and census year	Population	Increase over preceding census		Urban place and census year	Population	Increase over preceding census	
		Number	Percent			Number	Percent			Number	Percent
Lowell city:				Melrose city—Con.				Peabody city—Con.			
1950	97,240	-4,140	-4.1	1900	12,002	4,443	52.2	1800	10,158	1,130	12.5
1940	101,389	1,155	1.2	1850	8,510	3,659	36.8	1880	9,028	1,685	22.0
1930	100,234	-12,625	-11.1	1880	4,500	1,146	33.6	1870	7,343	704	12.1
1920	112,759	6,465	0.1	1870	3,414	882	34.8	1800	6,540		
1910	106,204	11,325	11.0	1800	2,532	1,272	101.0				
1900	94,069	17,273	22.2	1850	1,260			Pittsfield city:			
1890	77,096	18,221	30.6					1950	53,348	3,604	7.4
1880	59,475	18,547	35.3	New Bedford city:				1940	49,684	7	
1870	40,028	4,101	11.1	1950	109,189	-1,152	-1.0	1930	40,677	7,014	18.0
1800	36,827	3,444	10.3	1940	110,341	-2,250	-2.0	1920	41,703	0,642	30.0
				1930	112,597	-8,620	-7.1	1910	32,121	10,355	47.0
1850	33,383	12,587	60.5	1920	121,217	24,565	25.4	1900	21,706	4,485	20.0
1840	20,796	14,322	221.2	1910	96,052	34,210	54.8	1890	17,281	3,017	29.3
1800	6,474			1900	62,442	21,700	53.3	1880	13,364	2,252	20.3
				1890	40,733	13,888	51.7	1870	11,112	3,007	38.1
Lynn city:				1880	26,845	5,525	25.9	1800	8,045	2,173	37.0
1950	99,738	1,015	1.0	1870	21,320	-980	-4.4				
1940	98,123	-4,197	-4.1	1800	22,300	5,857	35.6	1850	5,872	2,125	50.7
1930	102,820	3,172	3.2					1840	3,747	188	5.3
1920	99,148	9,812	11.0	1850	16,443	4,356	36.0	1830	3,550	791	28.0
1910	89,330	20,823	30.4	1840	12,087	4,496	59.2	1820	2,768	103	3.0
1900	68,513	12,786	22.0	1830	7,592	3,045	92.3	1810	2,005	404	17.9
1890	55,727	17,453	45.6	1820	8,947	-1,704	-30.2	1800	2,261	260	13.5
1880	38,274	10,041	35.6	1810	5,651	1,290	20.6				
1870	28,233	0,180	47.0	1800	4,351	1,048	31.6	Plymouth (uninc.):			
1800	19,083	4,826	33.0	1700	3,313			1950	10,540		
								Quincy city:			
1850	14,257	4,800	52.2	Newburyport city:				1950	83,835	8,025	10.0
1840	9,367	3,229	52.0	1950	14,111	195	1.4	1940	76,810	3,827	5.3
1830	6,138	1,023	35.0	1940	13,016	-1,168	-7.7	1930	71,083	24,107	50.4
1820	4,615	428	10.5	1930	15,084	-534	-3.4	1920	47,870	15,234	40.7
1810	4,087	1,250	44.1	1920	15,018	669	4.5	1910	32,042	8,743	30.6
1800	2,837	546	23.8	1910	14,049	471	3.3	1900	23,809	7,170	42.0
1700	2,201			1900	14,478	531	3.8	1890	16,723	0,163	58.2
				1890	13,947	400	3.0	1880	10,570	3,128	42.0
Malden city:				1880	13,538	943	7.5	1870	7,442	664	9.8
1950	59,804	1,794	3.1	1870	12,595	-806	-6.0	1800	6,778	1,701	35.1
1940	58,010	-26		1800	13,401	3,829	40.0				
1930	58,036	8,933	18.2					1850	5,017	1,531	43.9
1920	49,103	4,699	10.6	1850	9,572	2,411	33.7	1840	3,480	1,285	58.4
1910	44,404	10,740	31.0	1840	7,161	786	12.3	1830	2,201	578	35.6
1900	33,664	10,633	46.2	1830	6,375	-477	-7.0	1820	1,623	342	20.7
1890	23,031	11,014	91.7	1820	6,852	-782	-10.2	1810	1,281	200	18.5
1880	12,017	4,660	43.1	1810	7,634	1,688	28.4	1800	1,081		
1870	7,307	1,502	25.0	1800	5,946	1,109	22.0				
1800	5,865	2,345	60.0	1700	4,837			Revere city:			
								1950	36,763	2,358	6.9
1850	3,520	1,006	40.0	Newton city:				1940	34,405	-1,276	-3.6
1840	2,514	504	25.1	1950	81,994	12,121	17.3	1930	35,080	6,857	23.8
1830	2,010	279	10.1	1940	90,873	4,597	7.0	1920	28,823	10,604	58.2
1820	1,731	347	26.1	1930	95,270	19,222	41.7	1910	18,219	7,824	75.3
1810	1,384	325	30.7	1920	40,054	6,243	15.7	1900	10,395	4,727	83.4
1800	1,059	26	2.5	1910	30,806	6,219	18.5	1890	5,068	3,405	150.5
1700	1,033			1900	33,587	9,208	37.8	1880	2,263	1,060	89.1
				1890	24,379	7,384	43.4	1870	1,197	276	30.0
Marlborough city:				1880	16,995	4,170	32.5	1800	921	-14	-1.5
1950	15,756	602	4.0	1870	12,825	4,443	53.0				
1940	15,154	-433	-2.8	1800	8,382	3,124	59.4	Salem city:			
1930	15,687	559	3.7					1950	41,880	607	1.6
1920	16,028	449	3.1	1850	5,258	1,907	50.9	1940	41,213	-2,140	-4.9
1910	14,579	970	7.1	1840	3,351	975	41.0	1930	43,353	824	1.9
1900	13,609	-196	-1.4	1830	2,376	520	28.4	1920	42,520	-1,168	-2.7
1890	13,806	3,678	36.3	1820	1,850	141	8.3	1910	43,697	7,741	21.8
1880	10,127	1,053	10.5	1810	1,700	213	14.6	1900	35,956	5,155	16.7
1870	8,474	2,563	43.4	1800	1,401	131	9.6	1890	30,801	3,238	11.7
1800	6,911	2,970	101.0	1700	1,301			1880	27,563	3,440	14.3
								1870	24,117	1,865	8.4
1850	2,941	840	40.0	North Adams city:				1800	22,252	1,988	9.8
1840	2,101	24	1.2	1950	21,567	-946	-2.9				
1830	2,077	125	6.4	1940	22,213	592	2.7	1850	20,264	5,182	34.4
1820	1,952	278	16.6	1930	21,621	-661	-3.0	1840	15,082	1,187	8.5
1810	1,674	-61	-3.5	1920	22,232	263	1.2	1830	13,895	1,104	9.1
1800	1,735	181	11.6	1910	22,019	-2,181	-9.0	1820	12,781	118	0.9
1700	1,554			1900	24,200	8,126	50.6	1810	12,013	3,156	33.4
				1890	16,074	5,883	57.7	1800	9,467	1,536	16.4
Medford city:				1880	10,191						
1950	66,113	3,030	4.8	Northampton city:				1950	7,921		
1940	63,083	3,360	5.0	1950	29,063	4,260	17.2	Somerville city:			
1930	59,714	20,676	53.0	1940	24,794	413	1.7	1950	102,351	174	0.2
1920	39,038	15,858	68.6	1930	24,381	2,430	11.1	1940	102,177	-1,731	-1.7
1910	23,150	4,008	20.0	1920	21,951	2,520	13.0	1930	103,908	10,817	11.6
1900	18,244	7,165	46.3	1910	19,431	3,788	4.2	1920	93,091	15,855	20.5
1890	11,070	3,508	46.3	1900	18,643	3,663	24.4	1910	77,236	15,593	25.3
1880	7,573	1,850	32.5	1890	14,980	2,813	28.2	1900	61,643	21,491	55.5
1870	5,717	875	15.1	1880	12,172	2,012	16.3	1890	40,152	15,219	61.0
1800	4,842	1,093	29.2	1870	10,160	3,372	48.7	1880	24,933	10,243	69.8
				1800	6,788	1,510	28.6	1870	14,685	6,030	83.0
1850	3,740	1,271	51.3					1800	8,025	4,485	126.7
1840	2,478	723	41.2	1850	5,278	1,528	40.7	Southbridge (uninc.):			
1830	1,755	281	19.1	1840	3,760	137	3.8	1950	16,748		
1820	1,474	31	2.1	1830	3,013	750	26.0	Springfield city:			
1810	1,448	329	20.6	1820	2,854	223	8.5	1950	162,398	12,845	8.6
1800	1,114	85	8.3	1810	2,631	441	20.1	1940	149,554	-246	-0.2
1700	1,029			1800	2,190	562	34.5	1930	149,800	20,286	15.7
								1920	129,614	40,688	45.8
Milford (uninc.):				Peabody city:				1910	88,924	26,927	43.3
1950	14,396			1950	22,645	934	4.3	1900	62,050	17,830	40.5
				1940	21,711	366	1.7	1890</			

NUMBER OF INHABITANTS

Table 4.—POPULATION OF URBAN PLACES OF 10,000 OR MORE FROM EARLIEST CENSUS TO 1950—Con.

Urban place and census year	Population	Increase over preceding census		Urban place and census year	Population	Increase over preceding census		Urban place and census year	Population	Increase over preceding census	
		Number	Percent			Number	Percent			Number	Percent
Springfield city—Con.				Waltham city—Con.				Woburn city:			
1880	33,340	6,637	24.9	1900	23,481	4,774	25.5	1950	20,492	741	3.8
1870	26,703	11,604	75.7	1890	18,707	6,905	50.7	1940	19,761	317	1.6
1860	15,199	3,433	29.2	1880	11,712	2,647	29.2	1930	19,434	2,800	17.3
1850	11,766	781	7.1	1870	9,066	2,608	41.7	1920	16,574	1,266	8.3
1840	10,985	4,201	61.9	1860	6,397	1,933	43.3	1910	15,308	1,054	7.4
1830	6,784	2,870	73.3	1850	4,464	1,060	78.3	1900	14,264	755	5.6
1820	3,914	1,147	41.5	1840	2,604	647	34.8	1890	13,490	2,598	23.5
1810	2,767	455	19.7	1830	1,857	180	10.7	1880	10,631	2,371	27.7
1800	2,312	738	40.9	1820	1,677	663	65.4	1870	8,500	2,273	36.2
1790	1,574			1810	1,014	111	12.3	1860	6,287	2,331	68.9
Taunton city:				Webster (uninc.):				Worcester city:			
1950	40,100	2,714	7.3	1950	12,100			1950	203,486	9,792	5.1
1940	37,396	40	0.1	1940				1940	193,694	-1,617	-0.8
1930	37,555	218	0.6	1930				1930	195,311	15,557	8.7
1920	37,137	2,878	8.4	1920				1920	179,754	39,768	23.1
1910	34,259	3,223	10.4	1910				1910	145,986	27,665	23.3
1900	31,036	6,688	22.0	1900				1900	118,421	33,766	39.9
1890	25,448	4,235	20.0	1890				1890	84,655	20,364	45.2
1880	21,213	2,584	13.9	1880				1880	68,291	17,186	41.8
1870	18,629	3,253	21.2	1870				1870	41,105	16,145	64.7
1860	15,376	4,935	47.3	1860				1860	24,990	7,011	40.4
1850	10,441	2,796	80.0	Westfield city:				Worcester city:			
1840	7,646	1,603	26.5	1950	20,982	2,169	11.5	1950	17,040	9,552	127.4
1830	6,042	1,522	33.7	1940	18,793	-982	-5.0	1940	7,497	3,324	70.7
1820	4,520	613	15.7	1930	19,775	1,171	6.3	1930	4,173	1,211	40.9
1810	3,907	47	1.2	1920	18,604	2,560	16.0	1920	2,962	385	14.9
1800	3,890	50	1.5	1910	16,044	3,734	30.3	1910	2,577	160	6.9
1790	3,804			1900	12,310	2,505	25.5	1900	2,411	316	15.1
Waltham city:				1890	9,805	2,218	20.2	1890	2,005		
1950	47,187	7,167	17.9	1880	7,687	1,068	16.4	1880	1,700		
1940	40,020	773	2.0	1870	6,519	1,404	20.0	1870	1,400		
1930	39,247	8,332	27.0	1860	5,055	875	20.9	1860	1,000		
1920	30,015	3,081	11.1	1850	4,180	654	18.5	1850	800		
1910	27,834	4,353	18.5	1840	3,526	536	19.0	1840	600		
				1830	2,940	272	10.2	1830	400		
				1820	2,608	538	25.3	1820	300		
				1810	2,130	-55	-2.5	1810	200		
				1800	2,185	-10	-0.9	1800	100		
				1790	2,204			1790	100		

Table 5.—AREA AND POPULATION OF COUNTIES, URBAN AND RURAL: 1930 TO 1950

[Figures in italics are shown only for those counties where change in definition affects urban and rural classification. Minus sign (-) denotes decrease. Percent not shown where less than 0.1]

County	Map reference (see p. 21-2)	Land area in square miles, 1950	Total population						Urban population			Rural population			Percent urban	
			1950		1940	1930	Percent increase		1950	1940	Percent increase	1950	1940	Percent increase	1950	1940
			Total	Per square mile			1940 to 1950	1930 to 1940								
The State		7,867	4,690,514	596.2	4,316,721	4,249,614	8.7	1.6	3,969,239			731,275			84.4	
<i>Old urban definition</i>									4,122,138	3,859,470	6.8	608,370	467,246	24.8	37.0	39.4
Barnstable	E-11	399	40,805	117.3	37,295	32,305	25.5	15.4	10,693			30,112			22.8	
<i>Old urban definition</i>									14,275	12,001	18.0	32,630	25,294	28.0	30.5	32.2
Berkshire	B-2	642	132,906	141.2	122,273	120,700	8.7	1.3	102,608			30,368			77.2	
<i>Old urban definition</i>									103,253	98,767	4.0	29,715	25,510	26.4	77.7	80.3
Bristol	D-8	556	381,560	680.3	364,637	364,500	4.0		323,857			57,712			84.9	
<i>Old urban definition</i>									330,845	327,046	2.7	44,724	30,691	21.9	88.3	86.9
Dukes	F-10	100	5,633	53.1	5,669	4,963	-0.6	14.5				5,633				
Essex	A-8	500	522,384	1,044.8	496,913	498,040	5.3	-0.3	498,202			54,182			80.6	
<i>Old urban definition</i>									485,844	467,654	3.9	36,540	28,779	27.0	85.0	84.2
Franklin	B-3	707	52,747	74.0	49,453	40,612	6.7	-0.3	24,302			28,445			46.1	
<i>Old urban definition</i>									31,055	28,885	7.0	21,692	20,638	5.4	58.9	58.4
Hampden	C-3	621	307,671	592.5	332,107	335,496	10.8	-1.0	319,473			48,498			86.8	
<i>Old urban definition</i>									332,372	304,016	9.5	55,699	28,091	26.7	80.3	91.5
Hampshire	B-3	528	87,594	165.0	72,461	72,801	20.0	-0.5	54,002			32,602			62.8	
<i>Old urban definition</i>									68,275	55,933	22.1	19,310	16,522	18.9	77.9	77.2
Middlesex	A-6	820	1,064,500	1,284.2	971,390	934,924	9.0	3.9	926,478			138,091			87.0	
<i>Old urban definition</i>									959,673	891,084	7.0	104,999	79,700	31.7	90.1	91.8
Nantucket	G-11	40	3,484	75.7	3,401	3,078	2.4	-7.6	2,901			583			83.3	
<i>Old urban definition</i>									3,484	3,401	2.4				100.0	100.0
Norfolk	D-8	398	302,308	985.7	325,180	299,426	20.6	8.6	310,740			81,668			79.2	
<i>Old urban definition</i>									337,394	289,400	20.3	54,014	44,774	22.0	86.0	89.2
Plymouth	D-9	664	189,408	285.3	168,824	162,811	12.2	4.0	169,743			70,725			57.9	
<i>Old urban definition</i>									151,534	122,054	6.8	58,134	45,380	26.7	69.3	72.8
Suffolk	C-8	55	896,615	16,302.1	863,248	879,536	3.9	-1.9	896,615			893,248			100.0	100.0
<i>Old urban definition</i>									408,635	363,248	8.3	137,760			74.8	
Worcester	A-5	1,510	546,401	361.9	504,470	491,242	8.3	2.7	421,810			124,632	101,710	22.5	77.8	79.8

¹ Part of Essex annexed to Middlesex and part of Middlesex annexed to Essex in 1947.

Table 6.—POPULATION OF COUNTIES BY MINOR CIVIL DIVISIONS: 1930 TO 1950

["Uninc." designates an unincorporated place. Figures for 1940 and 1930 are not available for unincorporated places unless given. Boundary changes between 1940 and 1950 given in footnotes; for changes between 1930 and 1940, see reports of 16th Census (1940), *Population*, Vol. I, pp. 481-482. Total population of a place located within 2 or more minor civil divisions appears in table 7.]

County and minor civil division	1950	1940	1930	County and minor civil division	1950	1940	1930	County and minor civil division	1950	1940	1930
Barnstable County	46,805	37,295	32,305	Dukes County	5,633	5,669	4,953	Hampden County	367,971	332,107	335,496
Barnstable town.....	10,480	8,333	7,271	Chilmark town.....	183	220	252	Agawam town.....	10,166	7,842	7,095
<i>Flyants (uninc.)</i>	4,256			Edgartown town.....	1,608	1,370	1,276	Blandford town.....	597	479	545
<i>Osterville (uninc.)</i>	1,009			<i>Edgartown (uninc.)</i>	1,864			Brimfield town.....	1,182	1,012	884
Bourne town.....	4,720	3,315	2,805	Gay Head town.....	88	127	161	Chester town.....	1,202	1,284	1,404
<i>Buzzards Bay (uninc.)</i>	1,459			Gosnold town.....	56	136	120	Chicopee city.....	40,211	41,064	43,030
Browster town.....	2,087	827	769	Oak Bluffs town.....	1,621	1,584	1,333	East Longmeadow town.....	4,881	3,403	3,327
Chatham town.....	2,457	2,136	1,931	<i>Oak Bluffs (uninc.)</i>	1,487			Granville town.....	740	608	674
<i>Chatham (uninc.)</i>	1,225			Tisbury town.....	1,930	1,906	1,541	Hampden town.....	1,322	1,023	684
Dennis town.....	2,400	2,015	1,820	<i>Vineyard Haven (uninc.)</i>	1,864			Holland town.....	377	247	137
<i>Dennis Port (uninc.)</i>	1,080			West Tisbury town.....	347	260	270	Holyoke city.....	64,661	53,750	60,537
Eastham town.....	800	582	543	Essex County	522,384	496,313	498,040	Longmeadow town.....	6,508	5,700	4,437
Falmouth town.....	8,662	6,878	4,821	Amesbury town.....	10,851	10,802	11,800	Ludlow town.....	8,660	8,181	8,876
<i>East Falmouth (uninc.)</i>	1,406			<i>Amesbury (uninc.)</i>	6,711			Monson town.....	6,125	6,507	4,018
<i>Falmouth (uninc.)</i>	2,713			Andover town.....	12,437	11,122	9,969	<i>Monson (uninc.)</i>	2,490		
Harwich town.....	2,649	2,535	2,320	Beverly city.....	28,884	25,537	25,088	Montgomery town.....	157	178	141
Mashpee town.....	438	434	361	Boxford town.....	926	778	652	Palmer town.....	9,533	9,149	9,577
Orleans town.....	1,750	1,451	1,181	Danvers town.....	16,720	14,170	12,957	<i>Palmer (uninc.)</i>	5,440		
Provincetown town.....	3,795	3,608	3,808	Essex town.....	1,794	1,384	1,405	<i>Three Rivers (uninc.)</i>	2,559		
<i>Provincetown (uninc.)</i>	3,745			Georgetown town.....	2,411	1,803	1,853	Russell town.....	1,298	1,242	1,237
Sandwich town.....	2,418	1,360	1,437	<i>Georgetown (uninc.)</i>	1,678			Southwick town.....	2,855	1,670	1,461
<i>Sandwich (uninc.)</i>	1,007			Gloucester city.....	25,167	24,046	24,204	Springfield city.....	162,399	140,554	149,900
Truro town.....	661	585	513	Gloucester town.....	2,340	2,122	2,336	Tolland town.....	107	120	134
Wellfleet town.....	1,123	800	823	<i>Gloucester (uninc.)</i>	1,230			Wales town.....	407	367	360
Yarmouth town.....	3,297	2,286	1,794	Groveland town.....	2,704	2,037	2,044	Westfield city.....	20,062	18,793	19,775
<i>South Yarmouth (uninc.)</i>	1,185			<i>Groveland (uninc.)</i>	1,230			West Springfield town.....	20,433	17,135	16,684
<i>West Yarmouth (uninc.)</i>	1,556			Hamilton town.....	2,704			Wilbraham town.....	4,003	3,041	2,710
Berkshire County	132,966	122,273	120,700	Haverhill city.....	47,280	46,752	48,710	Hampshire County	87,594	72,461	72,801
Adams town.....	12,034	12,608	12,607	Ipswich town.....	6,805	6,348	5,599	Amherst town.....	10,856	6,410	6,885
<i>Adams-Renfrew (uninc.)</i>	11,653			<i>Ipswich (uninc.)</i>	4,952			<i>Amherst (uninc.)</i>	7,900		
Alford town.....	212	201	200	Lawrence city.....	80,630	84,323	85,068	Belchertown town.....	4,487	3,603	3,130
Becket town.....	765	689	672	Lynn city.....	99,738	98,123	102,320	Chesterfield town.....	496	422	420
Cheshire town.....	2,622	1,708	1,697	Lynnfield town.....	3,927	2,287	1,594	Cummington town.....	10,620	10,316	11,323
Clarksburg town.....	1,630	1,317	1,266	Manchester town.....	2,508	2,472	2,636	Easthampton town.....	10,499	10,316	11,323
Dalton town.....	4,772	4,206	4,220	Marblehead town.....	13,795	10,856	8,668	Goshen town.....	321	237	248
<i>Dalton (uninc.)</i>	4,226			Merrimac town.....	2,604	2,320	2,392	Granby town.....	1,861	1,085	891
Engeromont town.....	731	403	513	<i>Merrimac (uninc.)</i>	1,618			Hadley town.....	2,639	2,576	2,682
Florida town.....	479	421	367	Methuen town.....	24,477	21,880	21,069	Hatfield town.....	2,170	2,216	2,476
Great Barrington town.....	6,712	5,824	5,934	Middleton town.....	2,016	2,348	1,712	Huntington town.....	1,257	1,340	1,242
<i>Great Barrington (uninc.)</i>	5,613			Nahant town.....	2,070	1,835	1,654	Middlefield town.....	295	291	107
<i>Housatonic (uninc.)</i>	1,001			Newbury town.....	1,094	1,500	1,530	Northampton city.....	20,063	24,704	24,381
Hancock town.....	445	332	361	Newburyport city.....	14,111	13,916	15,084	Palham town.....	579	538	455
Hinsdale town.....	1,560	1,235	1,144	North Andover town.....	8,485	7,524	6,961	Painfield town.....	228	294	304
Lanesborough town.....	2,039	1,321	1,170	Peabody city.....	22,045	21,711	21,345	Southampton town.....	1,387	950	971
Lee town.....	4,820	4,222	4,061	Rockport town.....	4,231	3,556	3,630	South Hadley town.....	10,145	6,560	6,773
<i>Lee (uninc.)</i>	2,827			<i>Rockport (uninc.)</i>	2,911			<i>South Hadley (uninc.)</i>	2,446		
Lenox town.....	3,037	2,684	2,742	Rowley town.....	1,708	1,533	1,356	Ware town.....	7,517	7,557	7,385
<i>Lenox (uninc.)</i>	1,604			Salem city.....	41,880	41,213	43,353	<i>Ware (uninc.)</i>	6,217		
Montary town.....	307	320	321	Salisbury town.....	2,695	2,376	2,194	Westhampton town.....	4,452	403	374
Mount Washington town.....	34	57	60	Saugus town.....	17,162	14,825	14,700	Williamsburg town.....	2,650	1,684	1,891
New Ashford town.....	118	87	75	Swampscott town.....	11,680	10,761	10,346	Worthington town.....	402	471	485
New Marlborough town.....	989	966	864	Topsfield town.....	1,412	1,160	986	Middlesex County	1,064,569	971,390	934,924
North Adams city.....	21,567	22,213	21,621	Wenham town.....	1,644	1,220	1,110	Acton town.....	3,510	2,701	2,482
Ots town.....	360	364	307	West Newbury town.....	1,598	1,515	1,549	Arlington town.....	44,353	40,013	36,094
Peru town.....	143	142	108	Franklin County	52,747	49,453	49,612	Ashby town.....	3,464	1,026	682
Plittsfield city.....	53,348	49,684	49,677	Ashfield town.....	977	872	860	Ashland town.....	6,600	2,479	2,397
Richmond town.....	737	624	583	Barnardston town.....	1,117	954	893	Ayer town.....	6,740	3,572	3,090
Sandisfield town.....	437	421	412	Buckland town.....	1,605	1,527	1,467	<i>Ayer (uninc.)</i>	3,107		
Savoy town.....	201	300	307	<i>Shelburne Falls (uninc.) (part)</i>	1,148			Budford town.....	5,234	3,807	2,003
Shelfield town.....	2,160	1,709	1,650	Charlemont town.....	855	789	816	<i>Budford (uninc.)</i>	1,407		
Stockbridge town.....	2,311	1,815	1,702	Colrain town.....	1,546	1,407	1,361	Belmont town.....	27,881	26,867	21,748
Tyringham town.....	235	213	210	Conway town.....	873	944	900	Billerica town.....	11,101	7,933	5,880
Washington town.....	281	267	222	Deerfield town.....	3,086	2,684	2,882	<i>Nutting Lake (uninc.)</i>	1,301		
West Stockbridge town.....	1,165	1,062	1,124	<i>South Deerfield (uninc.)</i>	1,118			<i>Pinehurst (uninc.)</i>	2,605		
Williamstown town.....	6,194	4,294	3,900	Erving town.....	1,322	1,328	1,263	Boxborough town.....	430	376	312
<i>Williamstown (uninc.)</i>	5,015			Gill town.....	1,070	931	933	Burlington town.....	3,250	2,275	1,722
Windsor town.....	372	314	387	Greenfield town.....	17,349	16,672	15,500	Cambridge city.....	120,740	110,879	113,643
Bristol County	381,569	364,637	364,590	<i>Greenfield (uninc.)</i>	16,076			Carlisle town.....	6,876	747	569
Acushnet town.....	4,401	4,145	4,002	Hawley town.....	244	257	313	Chelmsford town.....	9,407	8,077	7,022
Attleboro city.....	23,800	22,071	21,769	Heath town.....	705	359	331	Concord town.....	8,623	7,072	7,477
Berkley town.....	1,284	1,130	1,120	Leicester town.....	791	688	677	<i>Concord (uninc.)</i>	2,289		
Dartmouth town.....	11,115	9,011	8,778	Leyden town.....	306	260	261	<i>West Concord (uninc.)</i>	1,895		
Dighton town.....	2,950	2,983	3,147	Monroe town.....	174	207	218	Dracut town.....	8,666	7,339	6,912
Easton town.....	6,244	5,135	5,298	Montague town.....	7,812	7,582	8,081	Dunstable town.....	5,222	447	384
Fairhaven town.....	12,764	10,938	10,951	<i>Millers Falls (uninc.) (part)</i>	540			Everett city.....	45,082	46,784	48,424
Fall River city.....	111,963	115,428	115,274	<i>Parsons Falls (uninc.)</i>	5,179			Frammingham town.....	28,086	23,214	22,210
Freetown town.....	2,104	1,584	1,656	New Salem town.....	302	357	414	Groton town.....	2,859	2,550	2,434
Mansfield town.....	7,184	6,530	6,304	Northfield town.....	2,240	1,975	1,883	Holliston town.....	3,753	3,000	2,864
<i>Mansfield (uninc.)</i>	4,808			Orange town.....	5,894	5,011	5,365	<i>Holliston (uninc.)</i>	1,908		
New Bedford city.....	109,189	110,341	112,597	<i>Orange (uninc.)</i>	4,048			Hopkinton town.....	3,486	2,607	2,563
North Attleborough town.....	12,146	10,359	10,107	Rowe town.....	199	233	298	<i>Hopkinton (uninc.)</i>	1,829		
Norton town.....	4,401	3,107	2,737	Shelburne town.....	1,756	1,636	1,544	Hudson town.....	8,211	8,042	8,469
Raynham town.....	2,426	2,141	2,136	<i>Shelburne Falls (uninc.) (part)</i>	1,222			Lexington town.....	17,335	13,187	9,467
Rhoboth town.....	3,700	2,730	2,610	Shutesbury town.....	213	191	222	Lincoln town.....	2,427	1,783	1,493
Seekonk town.....	6,104	4,912	4,762	Sunderland town.....	905	1,085	1,159	Littleton town.....	2,349	1,651	1,447
Somerset town.....	8,596	5,873	5,398	Warwick town.....	429	444	367	<i>Littleton Common (uninc.)</i>	1,017		
Swanset town.....	6,121	4,684	3,941	Wendell town.....	342	391	353	Lowell city.....	97,249	101,389	100,234
<i>Gardners Neck—Ocean Grove (uninc.)</i>	3,177			Whately town.....	939	970	1,136	Malden city.....	69,804	58,010	68,036
Taunton city.....	40,100	37,395	37,355				Marlborough city.....	15,766	15,154</		

NUMBER OF INHABITANTS

Table 6.—POPULATION OF COUNTIES BY MINOR CIVIL DIVISIONS: 1930 TO 1950—Con.

County and minor civil division	1950	1940	1930	County and minor civil division	1950	1940	1930	County and minor civil division	1950	1940	1930		
Middlesex County—Con.				Norfolk County—Con.				Worcester County—Con.					
Maynard town	6,078	6,812	7,156	Westwood town	5,837	8,376	2,097	Dudley town	5,261	4,016	4,265		
Maynard (uninc.)	6,690			Weymouth town	32,690	23,808	20,882	Merino Village (uninc.)	3,118				
Medford city	66,113	63,033	59,714	Wrentham town	5,341	4,074	3,584	East Brookfield town	1,243	1,016	628		
Melrose city	25,988	25,333	23,170	Wrentham (uninc.)	1,119			Fitchburg city	42,601	41,824	40,602		
Natick city	19,838	13,851	13,839	Plymouth County			189,468	168,824	162,311	19,581	20,200	19,309	
Newton city	81,994	69,873	65,276	Abington town	7,152	5,708	5,872	Grafton town	8,281	7,457	7,030		
North Reading town	4,402	2,885	1,945	Bridgewater town	9,612	8,002	9,055	Fisherville-Farnumville (uninc.)					
Marlins Pond (uninc.)	1,109			Bridgewater (uninc.)	3,445			Hardwick town	2,345	2,154	2,460		
Pepperell town	3,460	3,114	2,922	Brookton city	62,860	62,343	63,797	Gilbertville (uninc.)	1,039				
Pepperell-East Pepperell (uninc.)	1,731			Carver town	1,530	1,400	1,381	Harvard town	8,983	1,700	987		
Reading town	14,000	10,800	9,707	Duxbury town	3,107	2,359	1,696	Holden town	5,975	3,024	3,871		
Sherborn town	1,245	1,022	943	East Bridgewater town	4,412	3,832	3,501	Holden-Jeffersonville (uninc.)	1,818				
Shirley town	3,271	2,608	2,427	East Bridgewater (uninc.)	1,670			Hopedale town	3,479	3,113	2,673		
Shirley Village (uninc.)	1,088			Hallifax town	944	807	728	Hopedale (uninc.)	3,797				
Somerville city	102,351	102,177	103,908	Hanover town	3,380	2,875	2,808	Hubbardston town	1,134	1,022	1,010		
Stonham town	13,229	19,705	10,060	Hanson town	3,204	2,570	2,184	Lancaster town	3,001	2,963	2,897		
Stow town	1,790	1,243	1,142	Hingham town	10,065	8,003	6,057	South Lancaster (uninc.)	1,458				
Sudbury town	2,600	1,754	1,182	Hull town	3,379	2,167	2,047	Leicester town	6,029	4,851	4,445		
Tewksbury town	7,805	6,201	5,685	Kingston town	3,461	2,783	2,072	Leicester Center (uninc.)	1,437				
Silver Lake (uninc.) (part)	1,467			Kingston (uninc.)	1,569			Leominster city	24,076	22,220	21,810		
Townsend town	2,817	2,065	1,752	Lakeville town	2,066	1,780	1,574	Lunenburg town	3,906	2,195	1,923		
Tyngsborough town	2,059	1,934	1,358	Marion town	2,260	2,030	1,638	Lunenburg-Whalom (uninc.)	1,812				
Waltham town	19,633	16,223	16,818	Marshfield town	3,207	2,419	1,925	Mendon town	1,619	1,315	1,107		
Walham city	47,187	40,020	39,247	Mattapoisett town	2,265	1,608	1,501	Millis town	15,442	15,388	14,741		
Watertown town	37,329	35,427	34,013	Middleborough town	10,164	9,032	8,608	Millis (uninc.)	14,506				
Wayland town	4,407	3,505	2,937	Middleborough (uninc.)	5,882			Millville town	3,847	3,083	3,957		
Westford town	4,262	5,830	3,600	Norwell town	2,516	1,871	1,510	Millville (uninc.)	1,662	1,722	2,111		
Forge Village (uninc.)	1,115			Pembroke town	2,570	1,718	1,492	North Andover town	1,497				
Weston town	5,020	3,600	3,332	Plymouth town	13,008	13,100	13,042	New Braintree town	4,478	430	407		
Wilmington town	7,039	4,045	4,013	Plymouth (uninc.)	10,540			Northborough town	3,122	2,382	1,940		
Silver Lake (uninc.) (part)	1,167			Plympton town	697	532	511	Northborough (uninc.)	1,442				
Wilmington (uninc.)	15,509	15,081	12,710	Rochester town	1,328	1,269	1,141	Northbridge town	10,470	10,242	9,718		
Winchester town	16,509	10,761	10,434	Rockland town	8,960	8,087	7,524	Rockdale (uninc.)	1,843				
Woburn city	20,492			Rockland (uninc.)	5,993	4,130	3,118	Whitinsville (uninc.)	6,669				
Nantucket County				Scituate town	1,082			North Brookfield town	3,444	3,304	3,013		
Nantucket town	3,484	3,401	3,678	North Scituate-Scituate Center (uninc.)	1,082			North Brookfield (uninc.)	2,699				
Nantucket (uninc.)	3,491	3,401	3,678	Scituate (uninc.)	1,467			Oakham town	465	423	502		
Norfolk County				Shore Acres-Sand Hills (uninc.)	1,026			Oxford town	5,551	4,623	3,943		
Avon town	2,000	2,335	2,414	Wareham town	7,559	6,304	5,086	Oxford (uninc.)	3,338				
Bellingham town	4,100	2,979	3,180	Onset (uninc.)	1,074			Paxton town	1,000	791	672		
South Bellingham (uninc.)	1,919			Wareham-Wareham Center (uninc.)	1,409			Petersham town	814	623	600		
Braintree town	23,101	16,378	15,712	West Bridgewater town	4,059	3,247	3,209	Phillipston town	638	491	387		
Brookline town	67,580	49,786	47,490	West Bridgewater (uninc.)	1,379			Princeton town	1,032	713	717		
Canton town	7,405	6,381	5,816	Whitman town	8,413	7,769	7,038	Royalston town	838	795	744		
Canton (uninc.)	4,799			Suffolk County			896,615	863,248	879,536	3,666	2,181	2,442	
Coliaset town	3,781	3,111	3,038	Boston city	801,444	770,816	781,188	Rutland town	1,689				
Coliaset (uninc.)	3,009			Chelsea city	38,012	41,269	45,816	Shrewsbury town	10,594	7,580	6,910		
Dedham town	13,487	15,508	15,136	Revere city	30,763	34,405	35,680	Southborough town	2,700	2,281	2,106		
Dover town	1,722	1,374	1,195	Winthrop town	19,490	16,768	16,862	Southbridge town	17,519	16,825	14,264		
Foxborough town	7,030	6,303	5,347	Worcester County			546,401	594,470	491,242	16,748			
Pozborough (uninc.)	2,774			Ashburnham town	2,093	2,255	2,070	Southbridge (uninc.)	10,748				
Franklin town	8,037	7,303	7,028	Athol town	11,554	11,180	10,677	Spencer town	7,027	6,641	6,272		
Franklin (uninc.)	6,343			Athol (uninc.)	6,708			Spencer (uninc.)	5,269				
Hollbrook town	4,004	2,330	3,353	Auburn town	8,840	6,629	6,147	Sterling town	2,166	1,713	1,562		
Medfield town	4,549	4,384	4,000	Barre town	3,400	3,528	3,510	Sturbridge town	2,805	2,227	1,773		
Medfield (uninc.)	1,699			Barre Plains-South Barre (uninc.)	1,151			Sutton town	3,102	2,740	2,147		
Madway town	3,744	3,297	3,153	Berlin town	1,349	1,057	1,076	Templaton town	4,757	4,601	4,159		
Madway (uninc.)	1,278			Blackstone town	4,908	4,506	4,074	Baldwinville (uninc.)	1,497				
West Madway (uninc.)	1,625			Blackstone (uninc.)	1,815			Upton town	2,066	2,240	2,026		
Mills town	2,551	2,278	1,738	Blackstone (uninc.)	1,815			Upton-West Upton (uninc.)	1,765				
Mills-Chiquet (uninc.)	1,119			Blackstone (uninc.)	1,703			Uxbridge town	7,007	6,417	6,285		
Milton town	22,395	18,708	19,434	Bolton town	955	775	704	Uxbridge-North Uxbridge (uninc.)	4,030				
Needham town	16,313	12,445	10,845	Boylston town	1,700	1,388	1,007	Warren town	3,400	3,531	3,765		
Norfolk town	2,704	2,294	1,429	Brookfield town	1,597	1,393	1,352	Warren (uninc.)	1,560				
Norwood town	16,636	15,383	15,049	Brookfield (uninc.)	1,017			West Warren (uninc.)	1,244				
Plainville town	2,088	1,302	1,583	Charlton town	3,136	2,557	2,154	Webster town	13,194	13,186	12,992		
Quincy city	83,835	75,810	71,983	Clinton town	12,287	12,440	12,817	Webster (uninc.)	12,160				
Randolph town	0,982	7,034	6,553	Clinton (uninc.)	18,887	18,440	18,817	Westborough town	7,378	6,493	6,409		
Sharon town	4,847	3,737	3,351	Douglas town	2,024	2,617	2,195	Westborough (uninc.)	3,445				
Sharon (uninc.)	2,815			East Douglas (uninc.)	1,849			West Boylston town	2,570	1,822	2,114		
Stoughton town	11,146	8,032	8,204	Worcester County			546,401	594,470	491,242	West Brookfield town	1,074	1,387	1,255
Walpole town	0,109	7,443	7,273	Ashburnham town	2,093	2,255	2,070	West Brookfield (uninc.)	1,104				
Wellesley town	20,549	15,127	11,439	Athol town	11,554	11,180	10,677	Westminster town	2,798	2,126	1,025		
				Athol (uninc.)	6,708			Winchendon town	0,585	0,575	0,202		
				Auburn town	8,840	6,629	6,147	Winchendon (uninc.)	4,019				
				Barre town	3,400	3,528	3,510	Worcester city	203,436	193,694	195,311		

* MIDDLESEX.—For footnote, see preceding page.

† WORCESTER.—Part of Leominster city annexed to Fitchburg city and part of Fitchburg city annexed to Leominster city in 1943. Part of West Boylston town annexed to Worcester city and part of Worcester city annexed to West Boylston town in 1941.

MASSACHUSETTS

Table 7.—POPULATION OF ALL CITIES AND OF UNINCORPORATED PLACES OF 1,000 OR MORE: 1950 AND 1940

["Uninc." designates an unincorporated place. Figures for 1940 not available for unincorporated places unless given. Specific unincorporated places inside urbanized areas not separately identified and therefore not listed on this table. For 1930 population of cities, see table 6.]

City or unincorporated place	County	1950	1940	City or unincorporated place	County	1950	1940	City or unincorporated place	County	1950	1940
Adams-Renfrew (uninc.)	Berkshire	11,633	-----	Hopkinton (uninc.)	Middlesex	1,829	-----	Pittsfield	Berkshire	53,348	49,684
Amesbury (uninc.)	Essex	9,711	-----	Housatonic (uninc.)	Berkshire	1,601	-----	Plymouth (uninc.)	Plymouth	10,540	-----
Amherst (uninc.)	Hampshire	7,900	-----	Hyannis (uninc.)	Barnstable	4,235	-----	Provincetown (uninc.)	Barnstable	3,745	-----
Athol (uninc.)	Worcester	9,708	-----	Ipswich (uninc.)	Essex	4,952	-----	Quincy	Norfolk	83,835	76,810
Atleboro	Bristol	23,809	22,071	Kingston (uninc.)	Plymouth	1,366	-----	Revere	Suffolk	36,703	34,405
Ayer (uninc.)	Middlesex	3,107	-----	Lawrence	Essex	80,536	84,323	Rockdale (uninc.)	Worcester	1,848	-----
Baldwinville (uninc.)	Worcester	1,407	-----	Lee (uninc.)	Berkshire	2,847	-----	Rockport (uninc.)	Essex	2,911	-----
Barre Plains-South Barre (uninc.)	Worcester	1,151	-----	Leicester Center (uninc.)	Worcester	1,465	-----	Rutland (uninc.)	Worcester	1,629	-----
Bedford (uninc.)	Middlesex	1,407	-----	Lenox (uninc.)	Berkshire	1,604	-----	Salem	Essex	41,880	41,213
Bevely	Essex	28,884	25,537	Leominster	Worcester	24,075	22,226	Sandwich (uninc.)	Barnstable	1,007	-----
Blackstone (uninc.)	Worcester	1,815	-----	Littleton Common (uninc.)	Middlesex	1,017	-----	Seituate (uninc.)	Plymouth	1,457	-----
Boston	Suffolk	801,444	770,816	Lowell	Middlesex	97,249	101,389	Sharon (uninc.)	Norfolk	2,815	-----
Bridgewater (uninc.)	Plymouth	3,445	-----	Lunenburg-Whalom (uninc.)	Worcester	1,812	-----	Shelburne Falls (uninc.)	Franklin	2,364	-----
Brookton	Plymouth	62,860	62,343	Lynn	Essex	99,738	98,123	Shirley Village (uninc.)	Middlesex	1,082	-----
Brookfield (uninc.)	Worcester	1,017	-----	Malden	Middlesex	59,894	58,010	Shore Acres-Sand Hills (uninc.)	Plymouth	1,026	-----
Buzzards Bay (uninc.)	Barnstable	1,450	-----	Mansfield (uninc.)	Bristol	4,808	-----	Silver Lake (uninc.)	Middlesex	2,024	-----
Cambridge	Middlesex	120,740	110,870	Marlborough	Middlesex	15,756	15,154	Somerville	Middlesex	102,351	102,177
Canton (uninc.)	Norfolk	4,739	-----	Martins Pond (uninc.)	Middlesex	1,109	-----	South Bellingham (uninc.)	Norfolk	1,919	-----
Chatham (uninc.)	Barnstable	1,225	-----	Maynard (uninc.)	Middlesex	6,600	-----	Southbridge (uninc.)	Worcester	16,748	-----
Chelsea	Suffolk	38,012	41,259	Medford (uninc.)	Norfolk	1,696	-----	South Deerfield (uninc.)	Franklin	1,418	-----
Chilopee	Hampden	49,211	41,664	Medford	Middlesex	66,113	63,083	South Hadley (uninc.)	Hampshire	2,446	-----
Clinton (uninc.)	Worcester	12,287	12,440	Medway (uninc.)	Norfolk	1,276	-----	South Lancaster (uninc.)	Worcester	1,462	-----
Colnasset (uninc.)	Norfolk	2,000	-----	Melrose	Middlesex	26,988	25,333	South Yarmouth (uninc.)	Barnstable	1,185	-----
Concord (uninc.)	Middlesex	2,200	-----	Merino Village (uninc.)	Worcester	3,118	-----	Spencer (uninc.)	Worcester	5,250	-----
Danvers (uninc.)	Berkshire	4,285	-----	Merrimac (uninc.)	Essex	1,018	-----	Springfield	Hampden	162,399	140,534
Dennis Port (uninc.)	Barnstable	1,080	-----	Middleborough (uninc.)	Plymouth	5,889	-----	Taunton	Bristol	40,109	37,395
East Bridgewater (uninc.)	Plymouth	1,570	-----	Millford (uninc.)	Worcester	14,396	-----	Three Rivers (uninc.)	Hampden	2,350	-----
East Douglas (uninc.)	Worcester	1,846	-----	Millers Fall (uninc.)	Franklin	1,134	-----	Turners Falls (uninc.)	Franklin	5,179	-----
East Falmouth (uninc.)	Barnstable	1,405	-----	Miller's Falls (uninc.)	Worcester	1,703	-----	Upton-West Upton (uninc.)	Worcester	1,705	-----
Edgartown (uninc.)	Dukes	1,264	-----	Millis-Clicquot (uninc.)	Norfolk	1,419	-----	Usbridge-North Usbridge (uninc.)	Worcester	4,030	-----
Everett	Middlesex	46,082	40,784	Millville (uninc.)	Worcester	1,407	-----	Vineyard Haven (uninc.)	Dukes	1,894	-----
Fall River	Bristol	111,063	115,428	Monson (uninc.)	Hampden	2,436	-----	Waltham	Middlesex	47,187	40,020
Falmouth (uninc.)	Barnstable	2,713	-----	Nantucket (uninc.)	Nantucket	2,901	-----	Ware (uninc.)	Hampshire	6,217	-----
Fisherville-Farnsworthville (uninc.)	Worcester	2,694	-----	New Bedford	Bristol	109,189	110,341	Wareham-Warham Center (uninc.)	Plymouth	1,460	-----
Fitchburg	Worcester	42,691	41,824	Newburyport	Essex	14,111	13,916	Warren (uninc.)	Worcester	1,650	-----
Forge Village (uninc.)	Middlesex	1,115	-----	Newton	Middlesex	81,094	60,873	Webster (uninc.)	Worcester	12,160	-----
Foxborough (uninc.)	Norfolk	2,774	-----	North Adams	Berkshire	21,567	22,213	Westborough (uninc.)	Worcester	3,443	-----
Franklin (uninc.)	Norfolk	5,348	-----	Northampton	Hampshire	29,063	24,704	West Bridgewater (uninc.)	Plymouth	1,379	-----
Gardner	Worcester	19,581	20,206	Northborough (uninc.)	Worcester	1,442	-----	West Brookfield (uninc.)	Worcester	1,104	-----
Gardner's Neck-Ocean Grove (uninc.)	Bristol	3,117	-----	North Brookfield (uninc.)	Worcester	2,500	-----	West Concord (uninc.)	Middlesex	1,285	-----
Georgetown (uninc.)	Essex	1,578	-----	North Scituate-Scituate Center (uninc.)	Plymouth	1,682	-----	Westfield	Hampden	20,662	18,793
Gilbertville (uninc.)	Worcester	1,030	-----	Nuttings Lake (uninc.)	Middlesex	1,301	-----	West Medway (uninc.)	Norfolk	1,025	-----
Gloucester	Essex	25,167	24,046	Oak Bluffs (uninc.)	Dukes	1,487	-----	West Warren (uninc.)	Worcester	1,244	-----
Great Barrington (uninc.)	Berkshire	3,913	-----	Onset (uninc.)	Plymouth	1,674	-----	West Yarmouth (uninc.)	Barnstable	1,355	-----
Greenfield (uninc.)	Franklin	15,075	-----	Orange (uninc.)	Franklin	4,048	-----	Whitinsville (uninc.)	Worcester	5,662	-----
Groveland (uninc.)	Essex	1,230	-----	Osterville (uninc.)	Barnstable	1,003	-----	Williamstown (uninc.)	Berkshire	5,615	-----
Haverhill	Essex	47,280	46,752	Oxford (uninc.)	Worcester	3,238	-----	Wilmington (uninc.)	Middlesex	1,331	-----
Holden-Jeffersonville (uninc.)	Worcester	1,812	-----	Palmer (uninc.)	Hampden	3,440	-----	Winchendon (uninc.)	Worcester	4,019	-----
Holliston (uninc.)	Middlesex	1,908	-----	Peabody	Essex	22,645	21,711	Woburn	Middlesex	20,492	19,751
Holyoke	Hampden	54,661	53,750	Pepperell-East Pepperell (uninc.)	Middlesex	1,734	-----	Worcester	Worcester	293,486	193,694
Hopedale (uninc.)	Worcester	2,797	-----	Pinehurst (uninc.)	Middlesex	2,905	-----	Wrentham (uninc.)	Norfolk	1,110	-----

NUMBER OF INHABITANTS

Table 8.—POPULATION OF CITIES OF 5,000 OR MORE, BY WARDS: 1950

City and ward	Population	City and ward	Population	City and ward	Population	City and ward	Population
Attleboro	22,869	Fall River—Con.		Malden—Con.		Pittsfield—Con.	
Ward 1.....	4,082	Ward 6.....	15,991	Ward 5.....	9,830	Ward 5.....	6,426
Ward 2.....	3,149	Ward 7.....	4,884	Ward 6.....	11,795	Ward 6.....	8,217
Ward 3.....	3,331	Ward 8.....	12,682	Ward 7.....	9,991	Ward 7.....	8,351
Ward 4.....	4,011	Ward 9.....	13,020				
Ward 5.....	3,882			Mattborough.....	15,756	Quincy.....	83,835
Ward 6.....	4,454	Fitchburg.....	42,691	Ward 1.....	2,578	Ward 1.....	17,950
Beverly.....	28,884	Ward 1.....	7,801	Ward 2.....	1,834	Ward 2.....	11,485
Ward 1.....	4,683	Ward 2.....	11,872	Ward 3.....	2,157	Ward 3.....	9,693
Ward 2.....	5,872	Ward 3.....	5,062	Ward 4.....	2,521	Ward 4.....	8,866
Ward 3.....	3,501	Ward 4.....	4,908	Ward 5.....	2,041	Ward 5.....	19,449
Ward 4.....	6,028	Ward 5.....	4,240	Ward 6.....	2,097	Ward 6.....	10,482
Ward 5.....	6,560	Ward 6.....	8,208	Ward 7.....	2,528		
Ward 6.....	2,234			Medford.....	66,113	Revere.....	36,763
Boston.....	801,444	Gardner.....	19,581	Ward 1.....	7,162	Ward 1.....	5,040
Ward 1.....	53,280	Ward 1.....	3,009	Ward 2.....	7,698	Ward 2.....	8,006
Ward 2.....	31,332	Ward 2.....	4,390	Ward 3.....	12,985	Ward 3.....	8,326
Ward 3.....	50,044	Ward 3.....	4,323	Ward 4.....	8,164	Ward 4.....	10,638
Ward 4.....	35,889	Ward 4.....	3,245	Ward 5.....	13,090	Ward 5.....	4,183
Ward 5.....	40,701	Ward 5.....	3,705	Ward 6.....	11,635	Salem.....	41,880
Ward 6.....	30,328	Gloucester.....	25,167	Ward 7.....	6,379	Ward 1.....	4,924
Ward 7.....	34,484	Ward 1.....	2,427	Melrose.....	26,988	Ward 2.....	6,337
Ward 8.....	29,355	Ward 2.....	4,031	Ward 1.....	3,453	Ward 3.....	4,538
Ward 9.....	33,357	Ward 3.....	3,134	Ward 2.....	4,400	Ward 4.....	5,495
Ward 10.....	30,281	Ward 4.....	2,040	Ward 3.....	3,431	Ward 5.....	13,380
Ward 11.....	30,456	Ward 5.....	3,609	Ward 4.....	3,851	Ward 6.....	7,200
Ward 12.....	36,880	Ward 6.....	4,050	Ward 5.....	4,280	Somerville.....	102,351
Ward 13.....	29,805	Ward 7.....	1,683	Ward 6.....	3,496	Ward 1.....	14,889
Ward 14.....	52,580	Ward 8.....	2,878	Ward 7.....	4,077	Ward 2.....	12,023
Ward 15.....	26,661	Haverhill.....	47,280	New Bedford.....	109,189	Ward 3.....	12,853
Ward 16.....	33,233	Ward 1.....	2,273	Ward 1.....	30,047	Ward 4.....	10,205
Ward 17.....	32,322	Ward 2.....	2,632	Ward 2.....	16,191	Ward 5.....	15,255
Ward 18.....	48,348	Ward 3.....	2,057	Ward 3.....	11,297	Ward 6.....	11,958
Ward 19.....	29,525	Ward 4.....	0,147	Ward 4.....	11,142	Ward 7.....	14,093
Ward 20.....	30,053	Ward 5.....	14,482	Ward 5.....	15,690	Springfield.....	162,899
Ward 21.....	38,984	Ward 6.....	10,734	Ward 6.....	23,022	Ward 1.....	21,681
Ward 22.....	33,930	Ward 7.....	8,955	Newburyport.....	14,111	Ward 2.....	28,135
Brockton.....	62,860	Holyoke.....	54,061	Ward 1.....	2,421	Ward 3.....	28,968
Ward 1.....	9,081	Ward 1.....	6,818	Ward 2.....	2,655	Ward 4.....	16,647
Ward 2.....	7,523	Ward 2.....	7,180	Ward 3.....	1,850	Ward 5.....	15,950
Ward 3.....	10,110	Ward 3.....	8,914	Ward 4.....	1,601	Ward 6.....	10,390
Ward 4.....	6,464	Ward 4.....	7,434	Ward 5.....	2,414	Ward 7.....	18,449
Ward 5.....	8,761	Ward 5.....	7,532	Ward 6.....	3,170	Ward 8.....	18,170
Ward 6.....	9,663	Ward 6.....	9,378	Newton.....	81,994	Taunton.....	40,109
Ward 7.....	10,352	Ward 7.....	7,300	Ward 1.....	7,600	Ward 1.....	4,852
Cambridge.....	120,740	Lawrence.....	80,536	Ward 2.....	12,437	Ward 2.....	3,061
Ward 1.....	13,725	Ward 1.....	13,737	Ward 3.....	12,444	Ward 3.....	2,503
Ward 2.....	15,357	Ward 2.....	10,969	Ward 4.....	8,241	Ward 4.....	0,113
Ward 3.....	9,020	Ward 3.....	9,836	Ward 5.....	19,525	Ward 5.....	5,897
Ward 4.....	10,405	Ward 4.....	9,570	Ward 6.....	16,140	Ward 6.....	3,749
Ward 5.....	10,497	Ward 5.....	17,495	Ward 7.....	0,547	Ward 7.....	4,852
Ward 6.....	15,631	Ward 6.....	18,923	North Adams.....	21,567	Ward 8.....	9,022
Ward 7.....	10,959	Leominster.....	24,075	Ward 1.....	1,892	Waltham.....	47,187
Ward 8.....	9,464	Ward 1.....	3,062	Ward 2.....	1,017	Ward 1.....	8,247
Ward 9.....	7,966	Ward 2.....	4,960	Ward 3.....	1,004	Ward 2.....	14,052
Ward 10.....	8,982	Ward 3.....	4,668	Ward 4.....	1,812	Ward 3.....	5,484
Ward 11.....	8,844	Ward 4.....	3,092	Ward 5.....	1,637	Ward 4.....	6,128
Chelsea.....	38,912	Ward 5.....	5,113	Ward 6.....	2,022	Ward 5.....	3,332
Ward 1.....	6,470	Lowell.....	97,249	Ward 7.....	2,329	Ward 6.....	6,064
Ward 2.....	7,671	Ward 1.....	7,720	Ward 8.....	1,688	Ward 7.....	3,230
Ward 3.....	9,017	Ward 2.....	11,704	Ward 9.....	1,975	Westfield.....	20,962
Ward 4.....	5,762	Ward 3.....	9,813	Ward 10.....	1,899	Ward 1.....	5,530
Ward 5.....	9,983	Ward 4.....	10,244	Ward 11.....	1,407	Ward 2.....	4,618
Chicopee.....	49,211	Ward 5.....	8,788	Ward 12.....	1,725	Ward 3.....	3,098
Ward 1.....	2,134	Ward 6.....	8,814	Northampton.....	29,063	Ward 4.....	4,342
Ward 2.....	5,050	Ward 7.....	10,484	Ward 1.....	2,815	Ward 5.....	3,374
Ward 3.....	3,159	Ward 8.....	7,925	Ward 2.....	6,623	Woburn.....	20,432
Ward 4.....	6,988	Ward 9.....	7,381	Ward 3.....	4,383	Ward 1.....	3,041
Ward 5.....	6,651	Ward 10.....	8,703	Ward 4.....	0,151	Ward 2.....	3,732
Ward 6.....	6,036	Ward 11.....	5,604	Ward 5.....	3,209	Ward 3.....	3,042
Ward 7.....	10,285	Lynn.....	99,738	Ward 6.....	3,077	Ward 4.....	3,787
Ward 8.....	4,605	Ward 1.....	0,606	Ward 7.....	3,805	Ward 5.....	1,749
Ward 9.....	3,689	Ward 2.....	8,170	Peabody.....	22,645	Ward 6.....	3,610
Everett.....	45,982	Ward 3.....	22,405	Ward 1.....	5,131	Ward 7.....	1,531
Ward 1.....	3,156	Ward 4.....	16,976	Ward 2.....	2,942	Worcester.....	203,486
Ward 2.....	11,227	Ward 5.....	18,853	Ward 3.....	2,319	Ward 1.....	10,004
Ward 3.....	12,885	Ward 6.....	20,333	Ward 4.....	3,473	Ward 2.....	24,337
Ward 4.....	7,160	Ward 7.....	6,380	Ward 5.....	4,541	Ward 3.....	25,357
Ward 5.....	4,608	Ward 8.....	5,963	Ward 6.....	4,248	Ward 4.....	24,533
Ward 6.....	6,050	Malden.....	59,804	Pittsfield.....	53,348	Ward 5.....	20,403
Fall River.....	111,963	Ward 1.....	7,521	Ward 1.....	8,124	Ward 6.....	19,323
Ward 1.....	22,908	Ward 2.....	9,370	Ward 2.....	7,692	Ward 7.....	19,010
Ward 2.....	15,680	Ward 3.....	8,838	Ward 3.....	8,098	Ward 8.....	15,134
Ward 3.....	8,882	Ward 4.....	5,450	Ward 4.....	6,440	Ward 9.....	18,959
Ward 4.....	9,790					Ward 10.....	17,426
Ward 5.....	3,054						

Table 9.—POPULATION OF URBANIZED AREAS: 1950

Area	Population	Area	Population
BOSTON URBANIZED AREA		FALL RIVER URBANIZED AREA—Con.	
The area.....	2,233,448	The urbanized area includes the following minor civil division and parts of minor civil divisions:	
Boston city.....	801,444	In Massachusetts.....	116,893
Outside city.....	1,432,004	Bristol County (part).....	116,893
The urbanized area includes the following minor civil divisions and parts of minor civil divisions:		Fall River city.....	111,063
Essex County (part).....	251,761	Somerset town (part).....	4,930
Beverly city.....	28,884	In Rhode Island.....	1,227
Danvers town (part).....	10,020	Newport County (part).....	1,227
Hamilton town (part).....	850	Tiverton town (part).....	1,227
Lynn city.....	99,738		
Lynnfield town (part).....	2,160	LAWRENCE URBANIZED AREA	
Manchester town (part).....	2,044	The area.....	112,309
Marblehead town.....	13,705	Lawrence city.....	80,536
Nahant town.....	2,679	Outside city.....	31,773
Peabody city.....	22,645	The urbanized area includes the following minor civil division and parts of minor civil divisions:	
Salem city.....	41,880	Essex County (part).....	112,309
Saugus town (part).....	15,208	Andover town (part).....	7,457
Swampscott town.....	11,580	Lawrence city.....	80,536
Wenham town (part).....	299	Methuen town (part).....	18,140
Middlesex County (part).....	791,359	North Andover town (part).....	0,176
Arlington town (part).....	43,048		
Ashland town (part).....	1,773	LOWELL URBANIZED AREA	
Belmont town.....	27,381	The area.....	106,661
Burlington town (part).....	407	Lowell city.....	97,249
Cambridge city.....	120,740	Outside city.....	9,412
Everett city.....	45,032	The urbanized area includes the following minor civil division and parts of minor civil divisions:	
Framingham town (part).....	24,999	Middlesex County (part).....	106,661
Lexington town (part).....	11,288	Billerica town (part).....	1,074
Malden city.....	50,804	Chelmsford town (part).....	3,856
Medford city.....	66,113	Dracut town (part).....	4,432
Melrose city.....	26,988	Lowell city.....	97,249
Natick town (part).....	13,416	Tewksbury town (part).....	(1)
Newton city.....	81,004		
Reading town (part).....	11,608	NEW BEDFORD URBANIZED AREA	
Somerville city.....	102,351	The area.....	125,495
Stoneham town (part).....	12,807	New Bedford city.....	109,189
Wakefield town (part).....	17,843	Outside city.....	16,306
Waltham city.....	47,187	The urbanized area includes the following minor civil divisions and parts of minor civil divisions:	
Watertown town.....	37,320	Bristol County (part).....	125,495
Wayland town (part).....	2,036	Acushnet town (part).....	1,053
Winchester town (part).....	15,083	Dartmouth town (part).....	4,899
Woburn city.....	20,402	Fairhaven town (part).....	0,530
Norfolk County (part).....	233,293	New Bedford city.....	109,189
Braintree town (part).....	18,687		
Brookline town.....	67,589	PROVIDENCE, R. I., URBANIZED AREA	
Dedham town (part).....	16,774	That part of the area in Massachusetts ¹	32,539
Milton town (part).....	19,848	The part of the urbanized area includes the following minor civil division and parts of minor civil divisions:	
Needham town (part).....	14,192	Bristol County (part).....	31,806
Norwood town (part).....	14,587	Attleboro city.....	23,800
Quincy city.....	88,835	North Attleborough town (part).....	7,554
Randolph town (part).....	4,668	Seekonk town (part).....	443
Walpole town (part).....	4,145	Norfolk County (part).....	733
Wellesley town (part).....	20,101	Plainville town (part).....	733
Westwood town (part).....	1,480		
Weymouth town (part).....	27,387	SPRINGFIELD-HOLYOKE URBANIZED AREA	
Plymouth County (part).....	10,420	The area.....	356,908
Hingham town (part).....	7,041	In central cities.....	217,060
Hull town.....	3,379	Springfield city.....	162,309
Suffolk County (part).....	896,615	Holyoke city.....	54,661
Boston city.....	801,444	Outside central cities.....	139,848
Chelsea city.....	38,012	The urbanized area includes the following minor civil divisions and parts of minor civil divisions:	
Revere city.....	30,763	Hampden County (part).....	316,033
Winthrop town.....	10,406	Agawan town (part).....	2,545
		Chicopee city.....	40,211
BROCKTON URBANIZED AREA		East Longmeadow town (part).....	876
The area.....	92,116	Holyoke city.....	54,661
Brockton city.....	62,800	Longmeadow town (part).....	4,706
Outside city.....	29,256	Ludlow town (part).....	5,067
The urbanized area includes the following minor civil division and parts of minor civil divisions:		Springfield city.....	162,309
Bristol County (part).....	1,629	Westfield city.....	20,902
Easton town (part).....	1,629	West Springfield town (part).....	14,793
Norfolk County (part).....	11,038	Wilbraham town (part).....	723
Avon town (part).....	1,900		
Holbrook town (part).....	1,900		
Stoughton town (part).....	7,288		
Plymouth County (part).....	79,449		
Abington town (part).....	4,852		
Brockton city.....	62,800		
Rockland town (part).....	5,863		
Whitman town (part).....	0,374		
FALL RIVER URBANIZED AREA			
The area.....	118,120		
Fall River city.....	111,903		
Outside city.....	6,157		

¹ That part of Tewksbury town in the urbanized area had no population.² For the description, map, and population of the entire Providence, R. I., Urbanized Area, see table 9 and accompanying map of corresponding report for Rhode Island.

Table 9.—POPULATION OF URBANIZED AREAS: 1950—Con.

Area	Population	Area	Population		
SPRINGFIELD-HOLYOKE URBANIZED AREA—Con.		WORCESTER URBANIZED AREA—Con.			
Hampshire County (part).....	40,875	The urbanized area includes the following minor civil division and parts of minor civil divisions:	Worcester County (part)..... 219,330		
Easthampton town (part).....	7,785				
Northampton city.....	20,063				
South Hadley town (part).....	4,027				
WORCESTER URBANIZED AREA				Auburn town (part).....	4,413
The area.....	219,330			Grafton town (part).....	1,437
Worcester city.....	203,486			Holden town (part).....	570
Outside city.....	15,844			Leicester town (part).....	433
				Millbury town (part).....	3,221
				Shrewsbury town (part).....	5,009
		West Boylston town (part).....	761		
		Worcester city.....	203,486		

URBANIZED AREA MAPS

The eight urbanized areas having their central cities in Massachusetts, for which statistics are shown in table 9, are depicted in the following maps. The shaded areas, in combination, comprise the urbanized areas. To assist in locating the exact external

boundaries of the areas, each boundary feature (street segment, political boundary, or other) has been assigned a number. The boundary segments thus numbered are shown on the map and the features to which they apply are presented in the following key.

KEY TO NUMBERED BOUNDARY SEGMENTS

Boston Urbanized Area

Main urbanized part: (1) Corporate limits of Waltham, (2) property line of Murphy General Hospital, (3) Concord Ave., (4) Belmont-Lexington town line, (5) Arlington-Lexington town line, (6) Daniel St., (7) Aerial St., (8) Sutherland Rd., (9) Taft Ave., (10) Tarbell Ave., (11) Tucker Ave., (12) Baker Ave., (13) Butler Ave., (14) Carville Ave., (15) Oak St., (16) Massachusetts Ave., (17) Pleasant St., (18) Fern St., (19) Summit Rd., (20) Pinewood St., (21) Follen Rd., (22) Marrett Rd., (23) Massachusetts Ave., (24) Pelham Rd., (25) Eliot Rd., (26) Washington St., (27) Highland Ave., (28) Winthrop Rd., (29) Waltham St., (30) Park Dr., (31) Lincoln St., (32) Audubon Rd., (33) Massachusetts Ave., (34) Stratham Rd., (35) unnamed stream, (36) Bedford St., (37) Tewksbury St., (38) Sargent St., (39) Hill St., (40) Milk St., (41) Carley Rd., (42) Reed St., (43) Vaille Ave., (44) Kimball Rd., (45) Reed St., (46) Garfield St., (47) Ward St., (48) Orchard St., (49) Laurel St., (50) Valley Rd., (51) Bedford St., (52) Williams Rd., (53) extension of Bertwell St. and Bertwell St., (54) Eaton Rd., (55) Blake Rd., (56) Simonds Rd., (57) Burlington St., (58) Hancock St., (59) Coolidge Ave., (60) Adams St., (61) Woodland Rd., (62) Colony Rd., (63) Grant St., (64) Hayes Lane, (65) Vine St., (66) Woburn St., (67) Cottage St., (68) B. & M. R. R., (69) unnamed stream, (70) Fottler Ave., (71) Hillcrest Ave., (72) Rawson Ave., (73) Rindge Ave., (74) Melrose Ave., (75) Bow St., (76) B. & M. R. R., (77) Arlington-Lexington town line, (78) Lowell St., (79) Haskell St., (80) Orient St., (81) Arlington-Lexington town line, (82) Arlington-Winchester town line, (83) Forest St., (84) Edmund Rd., (85) Carl Rd., (86) Aerial St., (87) Washington St., (88) Pleasant Ave., (89) Overlook Rd., (90) unnamed road, (91) Hemlock St., (92) Lansdowne Rd., (93) Millett St., (94) property line of Symmes Hospital, (95) Woodside Lane, (96) Oak Hill Dr., (97) Ridge St., (98) Stowcroft Rd., (99) Langley Rd., (100) College Ave., (101) Crosby St., (102) Falmouth Rd. West, (103) Columbia Rd., (104) Bradley Rd., (105) Morningside Dr., (106) Hutchinson Rd., (107) property line of Winchester Country Club, (108) High St., (109) Manomet Rd., (110) Arlington St. and Arlington St. extension, (111) Sumner Rd., (112) Emerson Rd., (113) Worthen Rd., (114) Westland Ave., (115) Wildwood St., (116) Cambridge St., (117) Winchester-Woburn town line, (118) corporate limits of Woburn, (119) unnamed stream, (120) Winn St., (121) Mountain St., (122) extension of Ardmore Ave. and Ardmore Ave., (123) Harriet Ave., (124) Fairlawn Ave., (125) Glen Ave., (126) Hillside Ave., (127) Winnmere Ave., (128) Winn St., (129) New Bridge Ave., (130) corporate limits of Woburn,

(131) William St., (132) Christine Ave. and Christine Ave. extension, (133) Oak St., (134) Forest St., (135) North St., (136) Moulton Ave., (137) Curve Rd., (138) North St., (139) Main St., (140) South Main St., (141) Hopkins St., (142) Walnut St., (143) unnamed stream, (144) Oak St., (145) Oak Ridge Rd., (146) Sylvan Rd., (147) Pine Ridge Rd., (148) Oak St., (149) West St., (150) County Rd., (151) Randall St., (152) West St., (153) Willow St., (154) B. & M. R. R., (155) Lowell St., (156) Grove St., (157) Forest St., (158) North Main St., (159) Pearl St., (160) Charles St., (161) Wakefield St., (162) Haverhill St., (163) Bay State St., (164) Reading-Wakefield town line, (165) Lynnfield-Wakefield town line, (166) Saugus River, (167) Lowell St., (168) New Salem St., (169) Butler Ave., (170) Water St., (171) Farm St., (172) Nahant St., (173) Oak St., (174) Maple Way, (175) Greenwood Ave., (176) High St., (177) Warren Ave., (178) Pine St., (179) Kendrick Rd. and Kendrick Rd. extension, (180) Saugus-Wakefield town line, (181) Main St., (182) Lynn Fells Pkwy., (183) corporate limits of Melrose, (184) Broadway, (185) Essex St., (186) Vine St., (187) Highland Ave., (188) Broadway (Newburyport Turnpike), (189) Prankers Pond, (190) extension of Oak Point Rd. and Oak Point Rd., (191) Circle St., (192) Lily Park Ave., (193) Lily Pond Ave., (194) Magnolia St., (195) Ferndale St., (196) Palmetto St., (197) Desota St., (198) Old Rd., (199) Walnut St., (200) corporate limits of Lynn, (201) Salem St., (202) Lynnbrook St., (203) Fairview St., (204) Salem St., (205) Broadway (Newburyport Turnpike), (206) Brook Dr., (207) Salem St., (208) Summer St., (209) Moulton Hwy., (210) Sherwood Forest Rd. and Sherwood Forest Rd. extension, (211) Lake Suntaug, (212) corporate limits of Peabody, (213) Sylvan St., (214) Collins St., (215) B. & M. R. R., (216) extension of Prince St. and Prince St., (217) Walnut St., (218) Centre St., (219) Newbury St. (U. S. Hwy. 1), (220) Ingersoll St., (221) Dean St., (222) Forest St., (223) Hobart St., (224) Pine St., (225) Maple St., (226) Richards St., (227) Fellows St., (228) East St., (229) Lindall St., (230) Locust St., (231) Coolidge Rd. and Coolidge Rd. extension, (232) B. & M. R. R., (233) Columbia Rd., (234) Poplar St., (235) Stafford Rd., (236) Barbara Ave., (237) Burley St., (238) State Hwy. 128, (239) Liberty St., (240) Elliott St., (241) Cardinal Rd., (242) Hillcrest St., (243) corporate limits of Beverly, (244) Bridge St., (245) Bennett St., (246) Foster Rd., (247) Highwood Rd., (248) private road, (249) Pleasant St., (250) School St., (251) Private Way, (252) Summer St., (253) Sea St., (254) Masconomo St., (255) Beach St. and Beach St.

extension, (256) off-shore limits of Essex County, (257) off-shore limits of Suffolk County, (258) off-shore limits of Plymouth County, (259) Norfolk-Plymouth County line, (260) Canterbury St., (261) Rockland St., (262) Weir River, (263) Hingham-Hull town line, (264) Hingham Harbor, (265) Summer St., (266) N. Y. N. H. & H. R. R., (267) Water St., (268) Mill Pond, (269) Winter St., (270) Leavitt St., (271) Weir River, (272) Tower Brook, (273) Main St., (274) Hobart St., (275) New Bridge St., (276) Fort Hill St., (277) Fresh River Ave., (278) Fresh River, (279) Norfolk-Plymouth County line, (280) Washington St., (281) Pleasant St., (282) Lakehurst Ave., (283) property line of Bradford Hawes Park, (284) Bridle Path, (285) Whitmans Pond, (286) Saint Margaret St., (287) Lane Ave., (288) Washington St., (289) property line of Saint Francis Xavier Cemetery, (290) Whitmans Pond, (291) Greenvale Ave., (292) Essex St., (293) Middle St., (294) Broad St., (295) Weymouth-Medway power line, (296) Summer St., (297) Apple Tree Lane, (298) Lone Pine Path and Lone Pine Path extension, (299) Braintree-Weymouth town line, (300) Walnut Ave., (301) Stonewood Lane, (302) Bercheroft Rd., (303) Elliot St., (304) Stetson St., (305) Faxon St. and Faxon St. extension, (306) Lincoln St., (307) Liberty St., (308) Union St., (309) N. Y. N. H. & H. R. R., (310) Pearl St., (311) Crawford St., (312) Crawford Rd., (313) Pearl St., (314) Liberty St., (315) Plain St., (316) N. Y. N. H. & H. R. R., (317) Hancock St., (318) Washington St., (319) Chapel St., (320) Phillips St. and Phillips St. extension, (321) Park Ave. (Wildwood Ave.), (322) Sheraton St., (323) Brewster Ave., (324) Washington St., (325) Waldron Rd. and Waldron Rd. extension, (326) N. Y. N. H. & H. R. R., (327) Cranberry Brook, (328) Braintree-Randolph town line, (329) Cochato River, (330) extension of Torrey Rd. and Torrey Rd., (331) Hoover Ave., (332) Saint Michael Ave., (333) Hoover Ave., (334) Logan Rd., (335) Wayne Ave., (336) Pond St., (337) Canal St., (338) Sunset Lake, (339) property line of Water Department, (340) Franklin St., (341) West St., (342) Walnut St., (343) Hollis Ave. and Hollis Ave. extension, (344) Quincy Reservoir, (345) extension of Silver Rd., (346) Lakeside Dr., (347) Walnut St., (348) Howie Rd., (349) Acorn St., (350) unnamed stream, (351) Common St., (352) Cherry St., (353) Centre St., (354) corporate limits of Quincy, (355) Fullers Lane, (356) Furnace Brook, (357) Pine Ave., (358) extension of Clay St. and Clay St., (359) Spruce St., (360) Lyman Rd., (361) Conway Rd., (362) Bailey Ave., (363) Pleasant St., (364) Randolph Ave., (365) property line of Highway Department, (366) Wildwood St., (367) Clifton Rd., (368) Highland St., (369) Spafford Rd., (370) Reedsdale Rd., (371) Centre St., (372) Canton Ave., (373) Gulliver St. and Gulliver St. extension, (374) Pine Tree Brook, (375) Blue Hills Pkwy., (376) Canton Ave., (377) Robbins St., (378) Blue Hill Ave., (379) Cheever St. and Cheever St. extension, (380) corporate limits of Boston, (381) N. Y. N. H. & H. R. R. (Providence Division), (382) Hooper Rd., (383) Tyler Rd., (384) Tranton Rd., (385) Bonham Rd., (386) Hillsdale Rd., (387) Carlisle Rd., (388) Sprague St., (389) Upland Rd., (390) Top Hill Ave., (391) East St., (392) Prince St., (393) Ford St., (394) Madison St., (395) East St., (396) Otis Ave., (397) Durant Ave., (398) Endicott St., (399) East St., (400) Wentworth St., (401) Fairbanks Rd., (402) Jersey St., (403) East St., (404) Eastern Ave., (405) Dwight St., (406) Boston-Providence Pike, (407) Elm St., (408) Washington St., (409) Highland St., (410) Bates St., (411) Chestnut St., (412) Village Ave., (413) Allindale Way, (414) South Wampatuck Rd., (415) Lower St., (416) Haven St., (417) Common St., (418) Bridge St., (419) Fuller St., (420) Ames St., (421) Pine St., (422) Needham St. (Great Plains Ave.), (423) Dedham-Needham town line, (424) corporate limits of Boston, (425) corporate limits of Newton, (426) N. Y. N. H. & H. R. R., (427) Circumferential State Hwy., (428) Kendrick St., (429) Cheney St., (430) Circumferential State Hwy., (431) Bird St., (432) Broadmeadow Rd., (433) Greendale Ave., (434) N. Y. N. H. & H. R. R., (435) extension of Valley Rd. and Valley Rd., (436) Peacedale Rd., (437) Intervale Rd., (438) Greendale Ave., (439) Great Plain Ave., (440) South St., (441) Dedham Ave., (442) N. Y. N. H. & H. R. R., (443) Webster St., (444) South St., (445) High Rock St., (446) Central Ave., (447) Taylor St., (448) Hunnewelle St., (449) Needham-Wellesley town line, (450) Sudbury River Aqueduct, (451) Cartwright Rd., (452) Kenilworth Rd., (453) Grove St., (454) Sudbury River Aqueduct, (455) Dover-Wellesley town line, (456) Middlesex-Norfolk County line, (457) Dover St., (458) Pleasant St., (459) Charles River, (460) northwestern line, (461) Eliot St., (462) Middlesex-Norfolk County line, (463) East Central St., (464) Bacon St., (465) Oak St., (466) MacArthur Rd., (467) Eisenhower Rd., (468) Oak St., (469) Connecticut Ave., (470) Maine Ave., (471) Worcester Turnpike, (472) Oak St., (473) Melvin Rd., (474) Beverly Rd., (475) Cleveland Rd., (476) Long-

fellow Rd., (477) Euclid Ave., (478) Leland St., (479) Harwood Rd., (480) Arlington Rd.,

(481) Beverly Rd., (482) Abbott Rd., (483) Oak St., (484) Sunshine Ave., (485) Wellesley Rd., (486) Oxford Rd., (487) Upland Rd., (488) Hillcrest Ave., (489) Middlesex-Norfolk County line, (490) Weston Rd., (491) Boulder Brook Rd. and Boulder Brook Rd. extension, (492) Boulder Brook, (493) Pilgrim Rd., (494) Earle Rd. and Earle Rd. extension, (495) Worcester St., (496) Spring Brook, (497) Bristol Rd., (498) Wachusett Rd., (499) Monadnock Rd., (500) Peirce Rd., (501) Cliff Rd., (502) Middlesex-Norfolk County line, (503) corporate limits of Newton.

Outlying urbanized parts: (504) Waltham St., (505) Grape Vine Ave., (506) Kendall Rd., (507) Marrett Rd., (508) Stedman Rd., (509) Brookside Ave., (510) Waltham St., (511) unnamed brook, (512) Grassland St., (513) Spring St., (514) Hudson Rd., (515) extension of Normandy Rd. and Normandy Rd., (516) Woodcliffe Rd., (517) Spring St., (518) Shade St., (519) Weston St., (520) Middle St., (521) Marrett Rd., (522) extension of Outlook Dr. and Outlook Dr., (523) Fair Oaks Dr., (524) Wachusett Dr., (525) Summer St., (526) B. & M. R. R., (527) Beaver Dam Brook, (528) Main St., (529) Homestead Rd., (530) extension of Stillman Rd. and Stillman Rd., (531) Underhill Rd., (532) Forest Hill Ave., (533) Summer St., (534) B. & M. R. R., (535) Oak Ridge Rd. (Pillings Pond Rd.), (536) Edgemore Rd.,

(537) Arbor St., (538) Hamilton-Wenham town line, (539) Lois St., (540) Rust St., (541) extension of Cottage St., Cottage St. and extension of Cottage St., (542) Ashbury St., (543) Park St., (544) Arlington St. and Arlington St. extension, (545) B. & M. R. R., (546) Ashbury St., (547) Main St. (U. S. Hwy. 1-A),

(548) Ashbury St., (549) Western Ave. and Western Ave. extension, (550) unnamed stream, (551) Highland St., (552) Ashbury St., (553) Washington St., (554) Arthur St., (555) Garfield Ave.,

(556) Pine St., (557) Ralph Talbot St., (558) Union St., (559) Central St., (560) White St., (561) Wright St. and Wright St. extension, (562) property line of Naval Air Station, (563) extension of Webster St. and Webster St., (564) Main St., (565) Derby St., (566) N. Y. N. H. & H. R. R. (O. C. R. R.), (567) Main St., (568) Pond St., (569) Swan Ave. and Swan Ave. extension, (570) Weymouth Great Pond, (571) Mill River, (572) Park Ave. West, (573) Pleasant St.,

(574) Ballard St., (575) Corey St., (576) extension of Short St. and Short St., (577) Morgan St., (578) Fuller St., (579) Pond St., (580) North Main St., (581) Chestnut St., (582) Old St., (583) North Main St., (584) Pauline St., (585) Mitchell St., (586) Reed St., (587) High St., (588) extension of Soren St. and Soren St., (589) North Main St.,

(590) Vesey Rd. and Vesey Rd. extension, (591) unnamed stream, (592) Liberty St., (593) North St., (594) N. Y. N. H. & H. R. R., (595) unnamed stream, (596) Pleasant St., (597) North Main St., (598) Cottage St., (599) North St., (600) Plain St., (601) Howard St., (602) Union St., (603) Edison Electric Illuminating Co. power line, (604) South Main St., (605) Stoughton St., (606) Highland Ave., (607) Fitch Ter., (608) Junior Ter., (609) Cole Ter., (610) Highland Ave., (611) Warren St., (612) West St., (613) Cross St., (614) Grove St., (615) North Main St.,

(616) Boston-Providence Pike, (617) East St., (618) N. Y. N. H. & H. R. R., (619) Norwood-Westwood town line, (620) Purgatory Brook, (621) extension of Maxwell Ave. and Maxwell Ave., (622) Ellis Ave., (623) Washington St., (624) Neponset St., (625) East Cross St., (626) U. S. Hwy. 1, (627) Dean St., (628) N. Y. N. H. & H. R. R., (629) Norwood-Walpole town line, (630) Pleasant St., (631) Charlotte Rd., (632) Calvert Rd., (633) Marston Rd., (634) Pleasant St., (635) Polley Lane, (636) Short St., (637) East St., (638) Plimpton St., (639) Main St., (640) Fisher St., (641) McKinley St. and McKinley St. extension,

(642) Willett Pond, (643) Bullard St., (644) Main St., (645) Walpole St., (646) Berwick Pl., (647) Nichols St., (648) Peabody Rd., (649) Belmont St., (650) Bellevue Ave., (651) Winter St., (652) Hawthorn St., (653) Vernon St., (654) Prospect St., (655) Upland Rd., (656) Washington St., (657) Purgatory Brook, (658) Gay St., (659) Dedham-Westwood town line,

(660) Main St., (661) Kendall St., (662) East St., (663) High Plain St., (664) Peach St., (665) Washington St., (666) Common St., (667) Ossipee St., (668) Ponahontas St., (669) Pawnee St., (670) Common St., (671) N. Y. N. H. & H. R. R. (Wrentham Branch), (672) Neponset River, (673) Lewis Ave., (674) Oak St., (675) Main St., (676) Spring St., (677) West St., (678) N. Y. N. H. & H. R. R. (M. & F. Branch), (679) Elm St., (680) N. Y. N. H. & H. R. R. (Midland Division), (681) Neponset River, (682) Mill Pond, (683) Neponset River,

(684) Marion St., (685) Mansfield St., (686) East Central St., (687) Grant St., (688) Sherman St., (689) Sheridan St., (690) Chester St., (691) Lincoln St. Extended, (692) Pagan Brook, (693) Morse St., (694) Jefferson St., (695) School St., (696) Madison St., (697) Cottage St., (698) Farwell St., (699) Jameson St., (700) South Main St., (701) Curve St., (702) Oakland St.,

(703) West St., (704) extension of Durant Rd., (705) Dug Pond, (706) extension of Lakeview Ave. and Lakeview Ave., (707) Fairview Ave., (708) Cross St., (709) Windsor Ave., (710) Moore St., (711) Fern St., (712) Proctor Ave., (713) Hudson St., (714) Fiske St., (715) Fiske Lane, (716) Pond St., (717) Mill St., (718) West Central St., (719) Speen St., (720) Nottingham Dr., (721) Sherwood Rd., (722) Sorrey Lane, (723) Barnesdale Rd., (724) Hartford St., (725) Stetson Rd., (726) Travis Rd., (727) Speen St., (728) Worcester Turnpike, (729) Framingham-Natick town line, (730) Framingham-Sherborn town line, (731) Ashland-Framingham town line, (732) Beaver Dam Brook, (733) Shakum Pond, (734) Ashland-Framingham town line, (735) Waverly St. and Union St., (736) Sudbury River and Cold Spring Brook, (737) Main St., (738) Clyde Rd., (739) Clark St., (740) Union St., (741) Cherry St., (742) B. & A. R. R., (743) High St., (744) Pleasant St., (745) Fisher St., (746) Sudbury River, (747) Myrtle St.,

(748) Granite St., (749) Concord St., (750) Mountain St., (751) Ashland-Framingham town line, (752) Sudbury River, (753) shore line of Metropolitan Water Works Reservoirs, (754) Salem End Rd., (755) Temple St., (756) N. Y. N. H. & H. R. R. (Fitchburg Branch), (757) N. Y. N. H. & H. R. R. (Lowell Branch), (758) Pleasant St., (759) Maynard Rd., (760) Grove St., (761) Vermont St., (762) Edgell Rd., (763) Brook St., (764) Fenwick St., (765) Summer St., (766) Beacon St., (767) Morse Rd. and Morse Rd. extension, (768) Old Connecticut Path, (769) Concord St., (770) Audubon Rd., (771) Richwood St., (772) Walsh St., (773) Worcester Rd., (774) Framingham-Natick town line, (775) Speen St., (776) Worcester Turnpike, (777) Lake Cochituate, (778) Natick-Wayland town line, (779) Framingham-Wayland town line, (780) Old Connecticut Path, (781) B. & A. R. R., (782) Concord St., (783) "A" St., (784) property line of Winch Park Field House, (785) Sudbury River, (786) branch of Sudbury River, (787) extension of Johnson St. and Johnson St., (788) Sudbury River, (789) Water St., (790) Pressure Aqueduct (791) Cochituate Rd. (Maine St.), (792) East Plain St., (793) Commonwealth Rd., (794) Main St., (795) North Main St., (796) Stratford Rd., (797) Drury Lane (Felch Ct.), (798) North Main St., (799) Worcester Turnpike, (800) Walnut St., (801) Bacon St., (802) Summit Rd., (803) Highland St., (804) Vale St., (805) Cliff Rd., (806) Nern St.

Brockton Urbanized Area

Main urbanized part: (1) Corporate limits of Brockton, (2) East Main St., (3) School St., (4) West Main St., (5) unnamed stream, (6) extension of private road and private road, (7) Pond St., (8) Walnut Ter., (9) Highland St., (10) Page St., (11) High St., (12) Main St., (13) Avon-Randolph town line, (14) Avon-Holbrook town line, (15) High St., (16) East Spring St., (17) Littlefield St., (18) East St., (19) unnamed stream, (20) Memorial Dr., (21) corporate limits of Brockton, (22) South Franklin St., (23) Upland Rd. and Upland Rd. extension, (24) Trout Brook, (25) South St., (26) South Franklin St., (27) Quincy St., (28) power line.

Outlying urbanized parts: (29) Brockton Ave., (30) Rockland St., (31) Blook St., (32) Bedford St., (33) West Chapel St., (34) Washington St., (35) Lincoln Blvd., (36) Bedford St., (37) Shumatusacant River, (38) unnamed stream, (39) extension of Warren St. and Warren St., (40) Lincoln St., (41) Randolph St., (42) Bedford St., (43) Oak St. and Oak St. extension, (44) N. Y. N. H. & H. R. R. (Plymouth Branch), (45) Pine St., (46) East St., (47) Spruce St., (48) Abington-Rockland town line, (49) Central St., (50) Plymouth St., (51) Centre Ave., (52) N. Y. N. H. & H. R. R. (Plymouth Branch), (53) Summer St., (54) Washington St., (55) Ashland St., (56) Stream River, (57) North Ave., (58) Salem St., (59) Green St., (60) Florence St., (61) Lancaster St., (62) North Ave., (63) Mink Brook, (64) Union St., (65) Salem St., (66) Greenwood St., (67) Oregon Ave., (68) Union St., (69) Liberty St., (70) Pleasant St., (71) Wheeler Ave., (72) Cushing Brook, (73) Webster St., (74) East Water St., (75) Liberty St., (76) Market St., (77) Albion St., (78) Concord St., (79) private road, (80) French Stream, (81) Studleys Pond, (82) Mink Brook, (83) Plain St., (84) Sweeney Ave. (John St.), (85) Brown Ave. (Belmont St.), (86) High St., (87) Forest St., (88) Bedford St., (89) Rock St., (90) Beulah St., (91) Washington St., (92) Hersey Ave., (93) Alden St., (94) extension of Dewey Ave., (95) Shumatusacant River, (96) Essex St., (97) Plymouth St., (98) South Ave., (99) Kendrick St., (100) Winter St., (101) Franklin St., (102) South Ave., (103) property line of Regal Shoe Co., (104) N. Y. N. H. & H. R. R., (105) branch of N. Y. N. H. & H. R. R., (106) Washington St., (107) Auburn St., (108) School St., (109) Dover St., (110) Glen St., (111) Bedford St., (112) Temple St., (113) Seaver St., (114) Maple St., (115) Bridge St., (116) Center St., (117) unnamed street, (118) Sheridan St., (119) Lincoln St.,

(120) North Main St., (121) Holmes St. and Holmes St. extension, (122) N. Y. N. H. & H. R. R., (123) Elm St., (124) Oliver St., (125) Mechanic St., (126) Pond St., (127) Main St., (128) N. Y. N. H. & H. R. R., (129) Sumner St., (130) Gay St., (131) Washington St., (132) Plain St., (133) N. Y. H. & H. R. R., (134) Columbus Ave., (135) Bird St., (136) Morton St., (137) Whitney Ave., (138) White Ave., (139) Plain St., (140) Leeds St., (141) Kenneth Ct., (142) Morton St., (143) unnamed stream, (144) Bradford St., (145) Tremont St., (146) Spring St., (147) Water St., (148) Myrtle St., (149) Green St., (150) School St., (151) Drake Ave., (152) Canton St., (153) Simpson St., (154) N. Y. N. H. & H. R. R., (155) Central St., (156) Station St., (157) Columbia St., (158) Pearl St., (159) Edison Electric Illuminating Co. transmission line, (160) Washington St., (161) Central St., (162) Lincoln St., (163) Walnut St., (164) Walnut Ct., (165) Prospect St., (166) Park St., (167) Adams St., (168) Pleasant St., (169) Weston Ave., (170) Union St., (171) Center St., (172) power line, (173) Pine St., (174) power line, (175) Plymouth St., (176) South Franklin St.

Fall River Urbanized Area

Main urbanized part: (1) Corporate limits of Fall River, (2) Eight Rod Way, (3) Canonicus St., (4) Lake St., (5) Hooper St., (6) Shove St., (7) Judson St., (8) extension of Redwood Rd. and Redwood Rd., (9) Cypress St. and Cypress St. extension, (10) Main St., (11) Judson St., (12) Church St., (13) Canonicus St. and Canonicus St. extension, (14) Mount Hope Bay, (15) corporate limits of Fall River, (16) Brightman St. bridge, (17) Riverside Ave., (18) Newhill Ave., (19) Brayton St., (20) Bark Ave., (21) 4th St., (22) Homestead St., (23) 1st St., (24) Prospect St., (25) Read St., (26) Riverside Ave., (27) Luther Ave., (28) Prospect St., (29) Buffington St., (30) County St., (31) Gibbs Lane, (32) Banville Ave., (33) Patterson Ave., (34) Vernon St., (35) Harmon Ave., (36) Cross St., (37) Taft Ave., (38) Cross St., (39) Chace Ave., (40) Donald Ave., (41) Center St., (42) County St., (43) Grove Ave. and Grove Ave. extension, (44) corporate limits of Fall River, (45) Labor-in-Vain Creek, (46) Riverside Ave., (47) Dublin St., (48) High St., (49) Pierce Rd., (50) extension of Hood Ave. and Hood Ave., (51) Maple St. and Maple St. extension, (52) Davis St., (53) Bolland Ave., (54) Pleasant St., (55) Old Colony Ave. and Old Colony Ave. extension, (56) Freetown-Somerset town line.

Outlying urbanized part: (57) Randall Ave., (58) Merton St., (59) Brayton Point Rd., (60) Chase Ave., (61) Irving Ave., (62) Mason Ave., (63) Pleasant View Rd., (64) Providence Rd., (65) Lees River Ave., (66) Read St., (67) St. Michaels Ave. and St. Michaels Ave. extension, (68) Somerset-Swansea town line, (69) Arcadia St., (70) Ferncroft Rd., (71) Franklin Rd., (72) Hazelhurst St., (73) Sherman Rd., (74) Read St.

Lawrence Urbanized Area

Main urbanized part: (1) Sawyer Brook, (2) Lowell Blvd., (3) Calahan St., (4) Sawyer St., (5) North Lowell St., (6) Lowell St., (7) Capitol Ave. and Capitol Ave. extension, (8) Windsor St., (9) Maplewood Ave., (10) Lowell St., (11) Ruskin Ave., (12) Edgewood Ter., (13) Edgewood Ave., (14) Ruskin Ave., (15) Lindberg St., (16) Mystic St., (17) Pelham St., (18) Brown Ct. and Brown Ct. extension, (19) Spickett River, (20) extension of Hampshire Circle, (21) Hampshire St., (22) Nevins Rd., (23) Stevens St., (24) Summit St., (25) Cochrane St., (26) extension of Walnut St., Walnut St. and extension of Walnut St., (27) Pleasant St. (Washington St.), (28) Park St., (29) Lawrence St., (30) East St., (31) Jackson St., (32) Brook St., (33) Prospect St., (34) Albion St., (35) Milk St., (36) Bare Meadow Rd., (37) Oak St., (38) Belmont St., (39) Dexter St., (40) Oak St., (41) Merrimac St., (42) Ames St., (43) Greenhalge St., (44) Pleasant Valley St., (45) Bridge St., (46) Baltic St., (47) Randolph St., (48) Cross St., (49) Salerno St., (50) Pitman St. and Pitman St. extension, (51) corporate limits of Haverhill, (52) Methuen-North Andover town line, (53) property line of Lawrence Airport, (54) Clark St., (55) Sutton St., (56) Chadwick St., (57) Moody St., (58) Prescott St., (59) B. & M. R. R., (60) Stevens St., (61) Pleasant St., (62) Park St., (63) Chickering Rd., (64) Massachusetts Ave., (65) Greene St., (66) corporate limits of Lawrence, (67) High St., (68) Carmel St. and Carmel Rd., (69) Washington Ave., (70) Cheever Circle, (71) Elm St., (72) Pine St., (73) Upland Rd., (74) Chestnut St., (75) Highland Rd., (76) Woodland Rd., (77) Salem St., (78) Appletree Lane, (79) Holt St., (80) Bancroft Rd., (81) Gardner Ave., (82) Hidden Rd., (83) Main St., (84) property line of Phillips Academy, (85) Phillips St., (86) Torr St., (87) Central St., (88) Red Spring Rd., (89) Cuba St., (90) Shawshen Rd., (91) Stevens St., (92) property line of Marland Mills,

(93) Shawsheen River, (94) North Main St., (95) Lowell St., (96) Iceland Rd. and Iceland Rd. extension, (97) Hussey Brook, (98) extension of Yale St. and Yale St., (99) Corbett Rd., (100) corporate limits of Lawrence, (101) Andover-Methuen town line.
Outlying urbanized part: (102) Pelham St., (103) Hillcrest Ave. and Hillcrest Ave. extension, (104) Causeway St., (105) Benefit St. and Benefit St. extension, (106) Harris Brook, (107) Cross St.

Lowell Urbanized Area

Main urbanized part: (1) Corporate limits of Lowell, (2) Mammoth Rd., (3) Navy Yard Rd., (4) Donahue Rd., (5) Phineas St., (6) Beaver Brook, (7) Parker Ave., (8) Lakeview St., (9) Old Rd., (10) Hildreth St., (11) Pleasant St., (12) Greenmont Ave., (13) Thissell St., (14) Malwood Ave., (15) Roswell Ave., (16) Vermont Ave., (17) Peacham Ave., (18) Ontario Ave., (19) Greenmont Ave., (20) Bridge St.,

(21) Fox Ave., (22) Old Marsh Hill Rd. (Montaup Ave.), (23) Arlington St., (24) Willard St., (25) corporate limits of Lowell, (26) B. & M. R. R., (27) property line of Rendering Works and property line of Rendering Works extension, (28) Billerica-Chelmsford town line, (29) corporate limits of Lowell, (30) Gorham St., (31) Carlisle St. (Boston Rd.), (32) Boston Rd. (Edson St.), (33) corporate limits of Lowell, (34) N. Y. N. H. & H. R. R., (35) Golden Cove Rd., (36) Stedman St., (37) Clinton Ave. and Clinton Ave. extension, (38) corporate limits of Lowell, (39) Princeton St., (40) Yale St. (Walter G. Weide St.),

(41) Middlesex St., (42) Highland Ave., (43) Princeton St., (44) Stony Brook R. R. (B. & M. R. R.), (45) Twist Rd., (46) unnamed canal, (47) Newfield Pond, (48) extension of 7th Ave. and 7th Ave., (49) Twist Rd., (50) Groton Rd., (51) Coolidge St., (52) Harding St., (53) Dunstable Rd., (54) Cross St. and Cross St. extension, (55) B. & M. R. R.

Outlying urbanized parts: (56) Mammoth Rd., (57) Lakeview Ave., (58) Old Nashua Rd., (59) Varnum Rd., (60) Burdett St., (61) Spare St. and Spare St. extension, (62) Beaver Brook and property line of Beaver Brook Mills, (63) Mill St., (64) extension of Nassau St. and Nassau St., (65) Methuen St., (66) Stewart Ave., (67) Leavitt St., (68) Kersarge St., (69) Bellevue Ave. and Bellevue Ave. extension, (70) Dracut-Tewksbury town line,

(71) Lowell St., (72) extension of Colson St., (73) unnamed stream, (74) Concord River, (75) extension of Tilford Rd. and Tilford R., (76) Seven Oaks Rd., (77) Letchworth Rd., (78) Faulkner St., (79) Concord River, (80) Pollard St., (81) Sprague St., (82) Treble Cove Rd., (83) Boston Rd. (Lowell Rd.),

(84) Chelmsford St., (85) Wilson St., (86) Billerica Rd., (87) Perham Rd. and Perham Rd. extension, (88) Beaver Brook, (89) River Meadow Brook, (90) Warren Ave., (91) Second St., (92) Putman Ave., (93) Boston Rd., (94) Adams Ave., (95) Bartlett St., (96) Acton Rd., (97) Beaver Brook, (98) Littleton Rd., (99) property line of cemetery, (100) Westford St., (101) Worthen St., (102) North Rd., (103) Fletcher St.

New Bedford Urbanized Area

Main urbanized part: (1) Corporate limits of New Bedford, (2) Elwood St., (Norwood St.), (3) Middle Rd., (4) Victor St. and Victor St. extension, (5) Acushnet River, (6) extension of Allan St. and Allan St., (7) Main St., (8) Wind Rd., (9) Coulombe St., (10) Bardsley St., (11) James St., (12) Pembroke St., (13) South Main St., (14) Prouteau St. and Prouteau St. extension, (15) corporate limits of New Bedford, (16) Acushnet-Fairhaven town line, (17) Alden Rd., (18) Morgan St., (19) Hopkins Ave., (20) East Coggeshall St.,

(21) Houle Ave., (22) Wilding St., (23) Burgess Ave., (24) Ball St., (25) Adams St., (26) Huttleston Ave., (27) Bridge St., (28) Delano St., (29) Spring St., (30) Bryant St. and Washington St., (31) Egypt Lane and Hyland Ave., (32) Buzzards Bay and corporate limits of New Bedford, (33) property line of Jones Park, (34) westerly line, (35) Walsh St., (36) Rogers St., (37) Dartmouth St., (38) Howland St., (39) Russell Mill Rd., (40) Buttonwood Brook,

(41) extension of Sharp St. and Sharp St., (42) Grant St., (43) corporate limits of New Bedford, (44) Fall River Rd. (State Rd.), (45) Slocum Rd., (46) McCormick St., (47) Ryder St., (48) Fall River Rd. (State Rd.), (49) Tucker Rd., (50) Eddy St. and Eddy St. extension, (51) Paskamansett River, (52) unnamed stream, (53) Chase Rd. (Old Westport Rd.), (54) Fall River Rd. (State Rd.), (55) Paskamansett River, (56) extension of Kingston St. and Kingston St., (57) Hathaway Rd.

Outlying urbanized parts: (58) Scouticut Neck Rd., (59) Emerson Ave. and Emerson Ave. extension, (60) Buzzards Bay (Priests Cove), (61) extension of Brae Rd. and Brae Rd., (62) Rockland St., (63) School St., (64) High St. (Middle St.), (65) Fremont St. and Fremont St. extension, (66) Apponagansett River, (67) extension of Highland St. and Highland St., (68) Elm St., (69) Prospect St., (70) Dartmouth St.

Springfield-Holyoke Urbanized Area

Main urbanized part: (1) Corporate limits of Holyoke, (2) extension of Taylor St. and Taylor St., (3) Lathrop St., (4) Bardwell St., (5) Carlton St., (6) Prospect St., (7) Gaylord St., (8) Lamb St., (9) North St., (10) Graves St., (11) South St., (12) Ingram St., (13) extension of Hartford St. and Hartford St., (14) Ludlow St., (15) corporate limits of Chicopee, (16) corporate limits of Springfield, (17) extension of B. & A. R. R. and B. & A. R. R., (18) Rogers Ave. (Joy St.), (19) Motyka St., (20) Holyoke St.,

(21) Stebbins St., (22) Davis St., (23) Cross St., (24) Fuller St., (25) abandoned Hampden R. R. bed, (26) extension of Amherst St. and Amherst St., (27) East St., (28) Canterbury St., (29) abandoned B. & A. R. R. bed, (30) extension of Worcester St. and Worcester St., (31) East State St. and East State St. extension, (32) property line of Ludlow Manufacturing and Sales Co., (33) Ludlow-Wilbraham town line, (34) Springfield-Wilbraham town line, (35) River Rd. and River Rd. extension, (36) B. & A. R. R., (37) corporate limits of Springfield, (38) Park Dr., (39) Converse St., (40) Burbank Rd.,

(41) Farmington Rd., (42) Laurel St., (43) Parkside St., (44) Williams St., (45) Longmeadow St., (46) Emerson Rd., (47) N. Y. N. H. & H. R. R., (48) corporate limits of Springfield, (49) Agawam-West Springfield town line, (50) Suffield St., (51) Main St., (52) Federal St., (53) Cooper St., (54) Fairview Ave., (55) extension of Elsie St. and Elsie St., (56) Senator St., (57) Belle St., (58) Cooper St., (59) Suffield St., (60) Springfield St.,

(61) Rowley St. (Morris St.), (62) Randall St., (63) Royal St., (64) Royal Lane, (65) Springfield St., (66) Hall St., (67) Gail St., (68) Homer St., (69) North St., (70) Maple St., (71) Mulberry St., (72) Ellington St., (73) Moore St., (74) Howard St., (75) Birchwood Ter., (76) High St., (77) Moore St., (78) Agawam-West Springfield town line, (79) Block Brook, (80) B. & A. R. R., (81) extension of 1st St. and 1st St., (82) Ashley St., (83) Harwich Rd., (84) Churchill Rd., (85) Westfield St., (86) Lancaster Ave., (87) Wistaria St., (88) Woodmont St., (89) Albert St., (90) Morton St., (91) Bowers St., (92) power line, (93) Ferris St., (94) Greenleaf Ave., (95) Kings Hwy., (96) Prince Ave., (97) Highland Ave., (98) Cass Ave., (99) Kings Hwy., (100) Piper Rd.,

(101) Piper Brook (Darly Brook), (102) Riverdale St., (103) Larone Ave. and Larone Ave. extension, (104) corporate limits of Springfield, (105) corporate limits of Chicopee, (106) corporate limits of Holyoke, (107) corporate limits of Westfield.

Outlying urbanized parts: (108) Newton St., (109) Joffre Ave., (110) Viviani St., (111) Berwyn St., (112) Fairlawn Ave. (Lawn St.), (113) Lyman St., (114) Fulton St., (115) Fairview St., (116) Kendrick St., (117) Newton St., (118) Leaping Well Brook, (119) Granby Rd., (120) Pittroff Ave., (121) Washington Ave., (122) Broad St., (123) Lincoln Ave.,

(124) Shaw St., (125) Elizabeth St., (126) Cross St., (127) John St., (128) Mapleshade Ave., (129) Morrism St., (130) Groennere St., (131) North Main St., (132) Brook St., (133) Elm St., (134) Taylor St., (135) Taylor Ave., (136) Rankin Ave., (137) Pleasant St., (138) Callender St., (139) Leo Ave., (140) Park Pl. South and Park Pl., (141) South Main St., (142) High St., (143) Woodlawn St., (144) Edward St. (Crescent Hill St.), (145) Prospect St., (146) Maple St., (147) N. Y. N. H. & H. R. R., (148) Mapleshade Ave., (149) North Main St.,

(150) Hillside Ter., (151) Woodmont Rd., (152) Lincoln Park, (153) Lincoln Rd., (154) Berwick Ter., (155) Berwick Rd., (156) Franklin Rd., (157) Franklin Ter., (158) Ferncroft St., (159) Maple Rd., (160) Norway St., (161) Novins Ave., (162) Longmeadow St.,

(163) Longmeadow St., (164) Elm Ave., (165) Connecticut-Massachusetts State line, (166) Sunset Lane, (167) Fairview St., (168) Massachusetts Ave., (169) Herbert St., (170) Meadow Rd., (171) Chestnut Rd., (172) Barrington Rd.,

(173) Holyoke St., (174) Lang Ave. and Lang Ave. extension, (175) Nashawannuck Pond, (176) property line of Brookside Cemetery, (177) Hisgen Ave., (178) Bryan Ave., (179) Park St., (180) Greenwood Ct., (181) Main St., (182) South St., (183) Newell St., (184) Glendale St., (185) Main St., (186) Pleasant St., (187) Pleasant Green Pl., West, (188) Terrace View (189) Ferry St., (190) B. & M. R. R., (191) unnamed stream, (192) Everett St., (193) Brickyard Brook, (194) extension of Allen St. and Allen St., (195) corporate limits of Northampton.

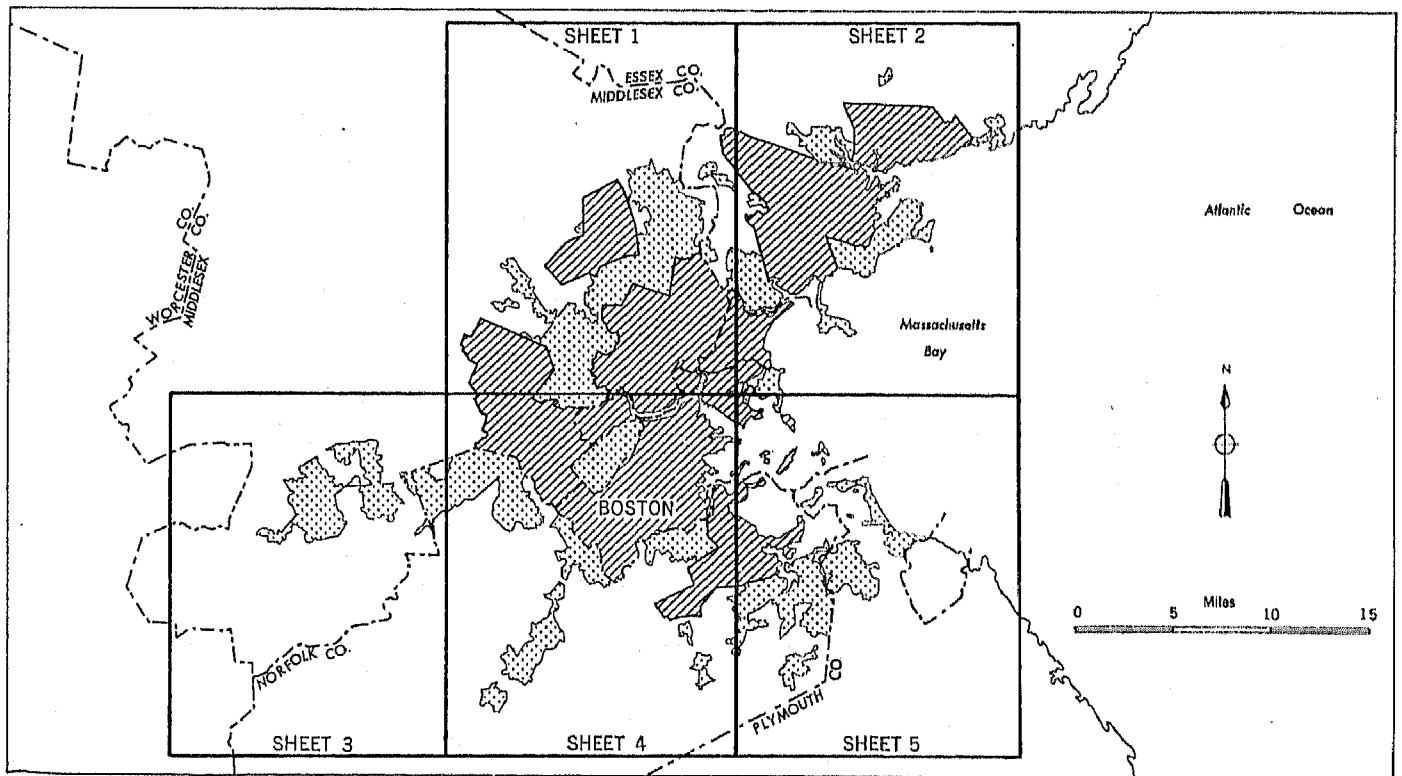
Worcester Urbanized Area

Main urbanized part: (1) Corporate limits of Worcester, (2) Brattle St., (3) Shrewsbury Rd., (4) Parker Ave., (5) corporate limits of Worcester, (6) State Hwy. 12, (7) Pierce St., (8) Worcester St., (9) Edgewood Ave., (10) Highland St., (11) Maplewood Ave., (12) corporate limits of Worcester, (13) Main St., (14) North Quinsigamond Ave., (15) Fyrbeck St., (16) Cutler St., (17) Phillips Ave., (18) North Quinsigamond Ave., (19) Olympia Ave. and Olympia Ave. extension, (20) Mill Pond Brook,

(21) Old Mill Rd., (22) Elm St., (23) Bailey Rd., (24) Boston Turnpike, (25) Gordon Rd. and Gordon Rd. extension, (26) right-of-way of B. & W. St. Rwy., (27) Miller Pl., (28) Fairlawn Circle (Phelan Circle), (29) Metcalf Pl., (30) right-of-way of B. & W. St. Rwy., (31) Worthington Ave., (32) Boston Turnpike, (33) Edgewater Ave., (34) Maple St., (35) Sterling St., (36) Edgewater Ave. and Edgewater Ave. extension, (37) Jordan Pond, (38) extension of Jordan Rd. and Jordan Rd., (39) South Quinsigamond Ave., (40) South Meadow Brook, (41) Flints Pond, (42) corporate limits of Worcester, (43) Pakachogue St., (44) Jerome Ave., (45) Hampton St., (46) Preston Ave., (47) Southbridge St., (48) corporate limits of Worcester, (49) Leesvale Pond, (50) extension of Rockaway Rd. and Rockaway Rd., (51) Woodland Rd., (52) Sword St., (53) Boyce St., (54) Rockland Ave., (55) Pearl St., (56) Perry St., (57) Auburn St., (58) extension of Easyford St. and Easyford St., (59) Bryn Mawr Ave., (60) Oxford St., (61) Berlin St. and Berlin St. extension, (62) Stoneville Upper Reservoir and Stoneville Lower Reservoir, (63) corporate limits of Worcester, (64) Main St., (65) McCarthy Ave., (66) Kettle Brook, (67) Valley Pond, (68) extension of Norway St. and Norway St., (69) Church St., (70) Boyd St., (71) Orland St., (72) Towtaid St., (73) Verona St. and Verona St. extension, (74) Olneys Pond, (75) Kettle Brook, (76) Auburn St., (77) Main St., (78) Bottomly Ave., (79) extension of West St., (80) extension of Brown St. and Brown St., (81) Main St., (82) Sargent St., Outlying urbanized parts: (83) Franklin St., (84) Prospect St., (85) Newton St., (86) Goodale St., (87) Worcester St., (88) B. & M. R. R., (89) Temple St., (90) Worcester St., (91) Maple St., (92) extension of Colton Lane, (93) Main St., (94) Prospect St., (95) Boylston St., (96) Merriam St., (97) Prospect St., (98) Spring St., (99) Holman St., (100) Main St., (101) Summer St., (102) Raymond Ave., (103) Grafton St., (104) Lake St., (105) Spruce

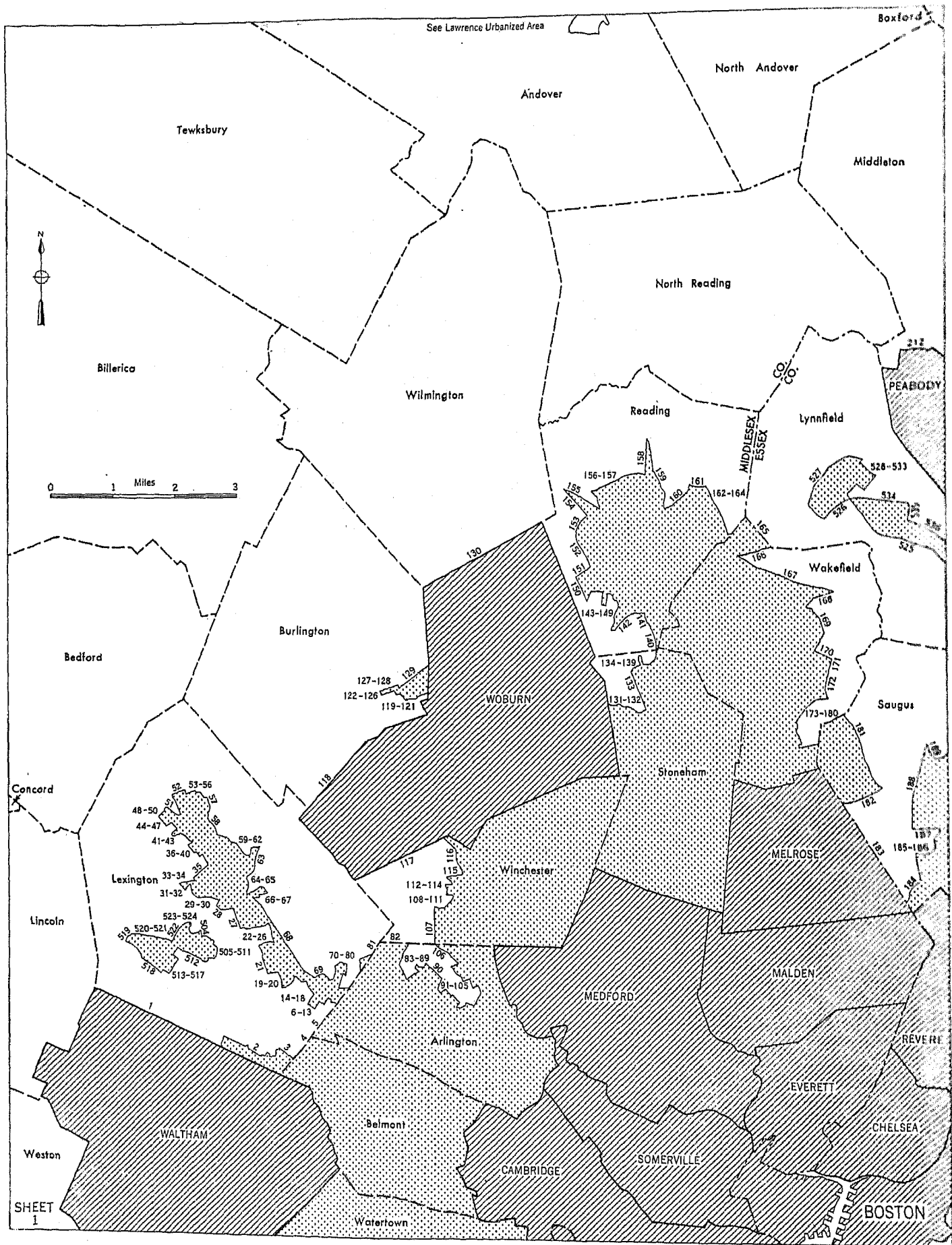
St., (106) Crescent St., (107) Orchard St., (108) Hutchins St., (109) Shrewsbury St., (110) Nelson St., (111) Westboro Rd., (112) unnamed stream, (113) Pratt Pond, (114) unnamed stream, (115) Waterville St., (116) Prospect St., (117) East St., (118) unnamed stream, (119) Quinsigamond River, (120) Worcester St., (121) Axtell Brook, (122) Lake Ripple, (123) Quinsigamond River, (124) Worcester St., (125) Bridge St., (126) unnamed stream, (127) Hovey Pond, (128) extension of 2d St. and 2d St., (129) High St., (130) Worcester St., (131) Virginia Circle and Virginia Circle extension, (132) G. & U. R. R., (133) Upton St., (134) South St., (135) Church St., (136) West St., (137) Millbury St., (138) Oak Pl., (139) Oak St., (140) Millbury Ave., (141) Epping St., (142) Wheelock Ave., (143) Dorothy Pond, (144) extension of Lake St. and Lake St., (145) Millbury Ave., (146) Dorothy St., (147) Draper St., (148) Woodrow St., (149) Millbury Ave., (150) Upton St., (151) Berman St., (152) Croydon St., (153) high tension power line, (154) B. & A. R. R., (155) Millbury Ave., (156) Riverlin St., (157) Providence St., (158) Pearl St., (159) N. Y. N. H. & H. R. R., (160) Curve St., (161) South Main St., (162) Sycamore St., (163) Rhodes St., (164) Singletary Brook and Laphams Pond, (165) unnamed stream, (166) Millbury-Sutton town line, (167) Sutton Rd., (168) West Main St., (169) Beach St., (170) High St., (171) West Main St., (172) Gould St., (173) Elmwood St., (174) Elm St., (175) N. Y. N. H. & H. R. R., (176) Blackstone River, (177) extension of Highland St. and Highland St., (178) Prospect St., (179) Lindy St., (180) extension of Miles St. and Miles St., (181) Lincoln St., (182) Howe Ave., (183) Leicester St., (184) Central St., (185) South St., (186) School St., (187) Southwest cutoff, (188) Moss Reservoir, (189) Dark Brook, (190) Central St., (191) Water St., (192) State Hwy. 12.

INDEX MAP FOR BOSTON URBANIZED AREA

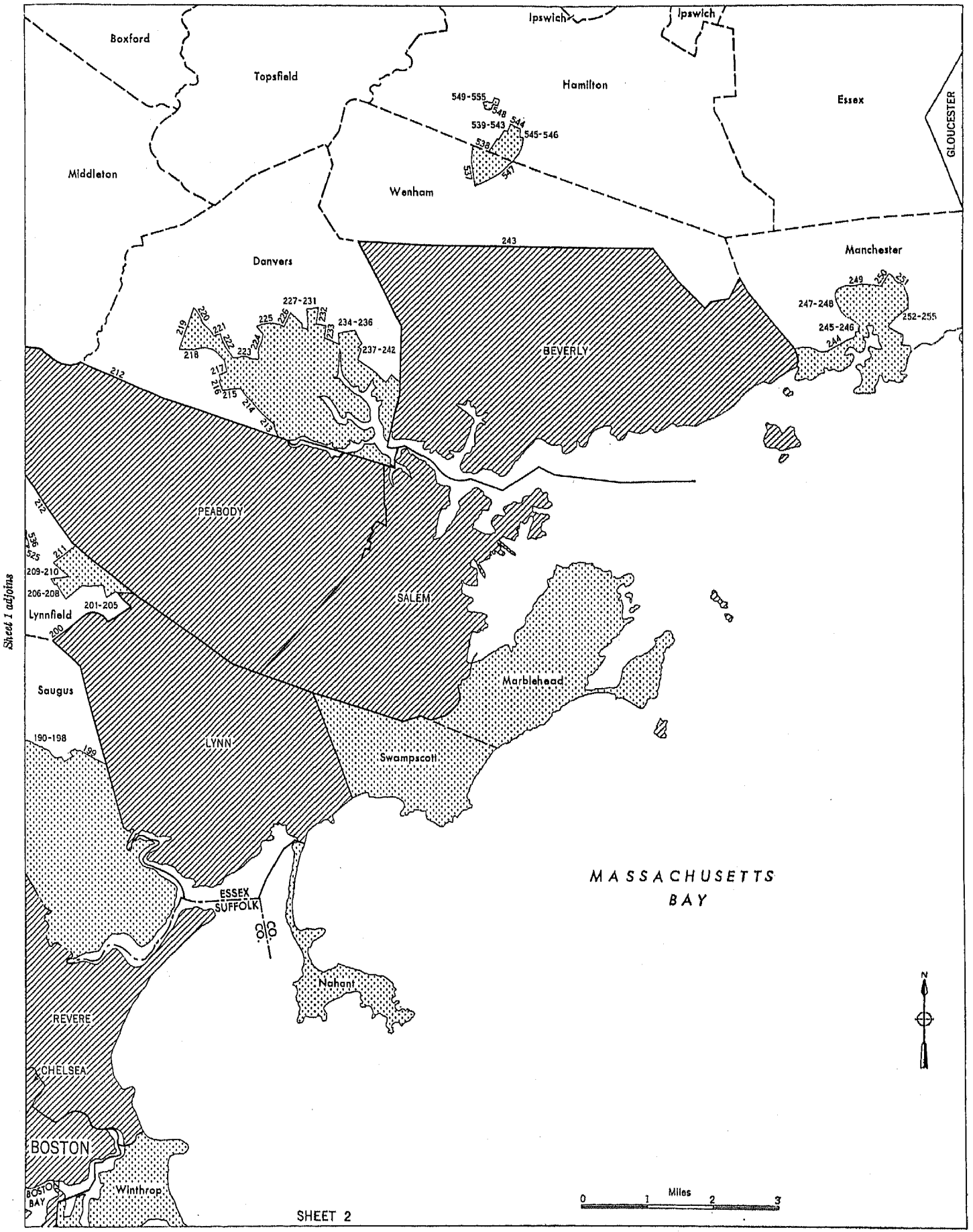


-  Incorporated parts
-  Unincorporated parts
-  Numbered boundary segments
-  State line
-  County line
-  Minor civil division line

MASSACHUSETTS BOSTON URBANIZED AREA—SECTION 1



BOSTON URBANIZED AREA—SECTION 2

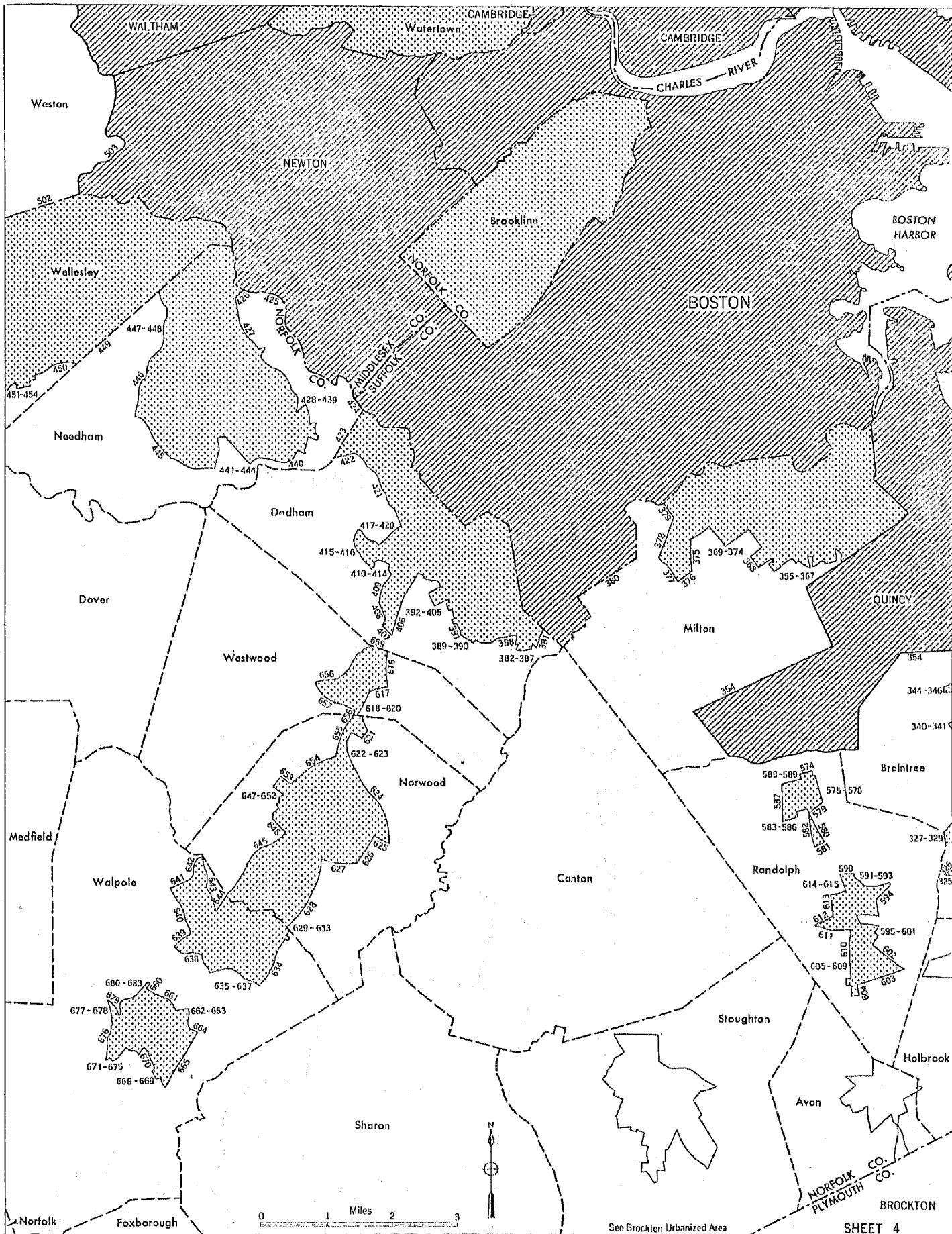


SHEET 2

Sheet 5 adjoins

BOSTON URBANIZED AREA—SECTION 4

Sheet 1 adjoins



Sheet 3 adjoins

Sheet 5 adjoins

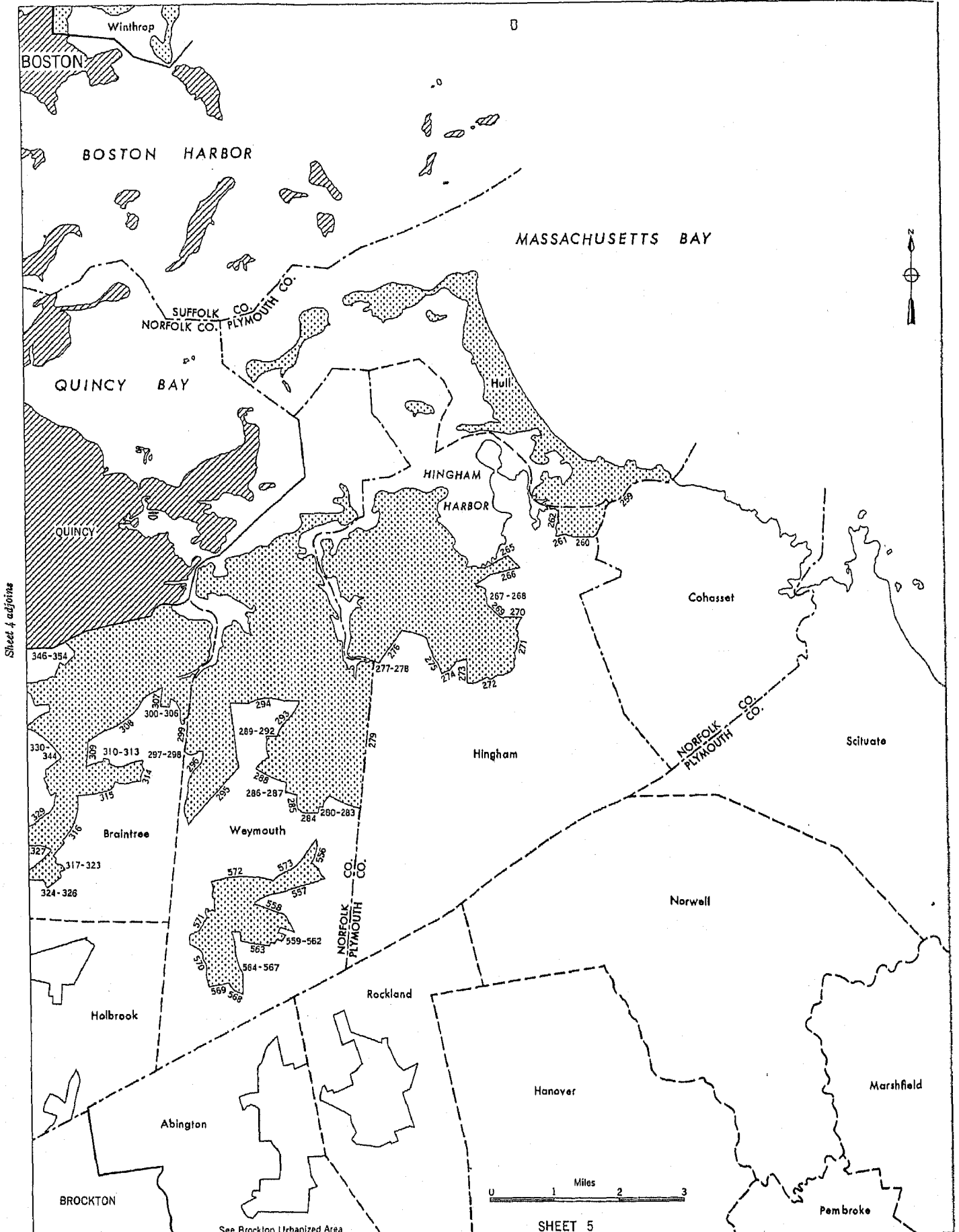


See Brockton Urbanized Area

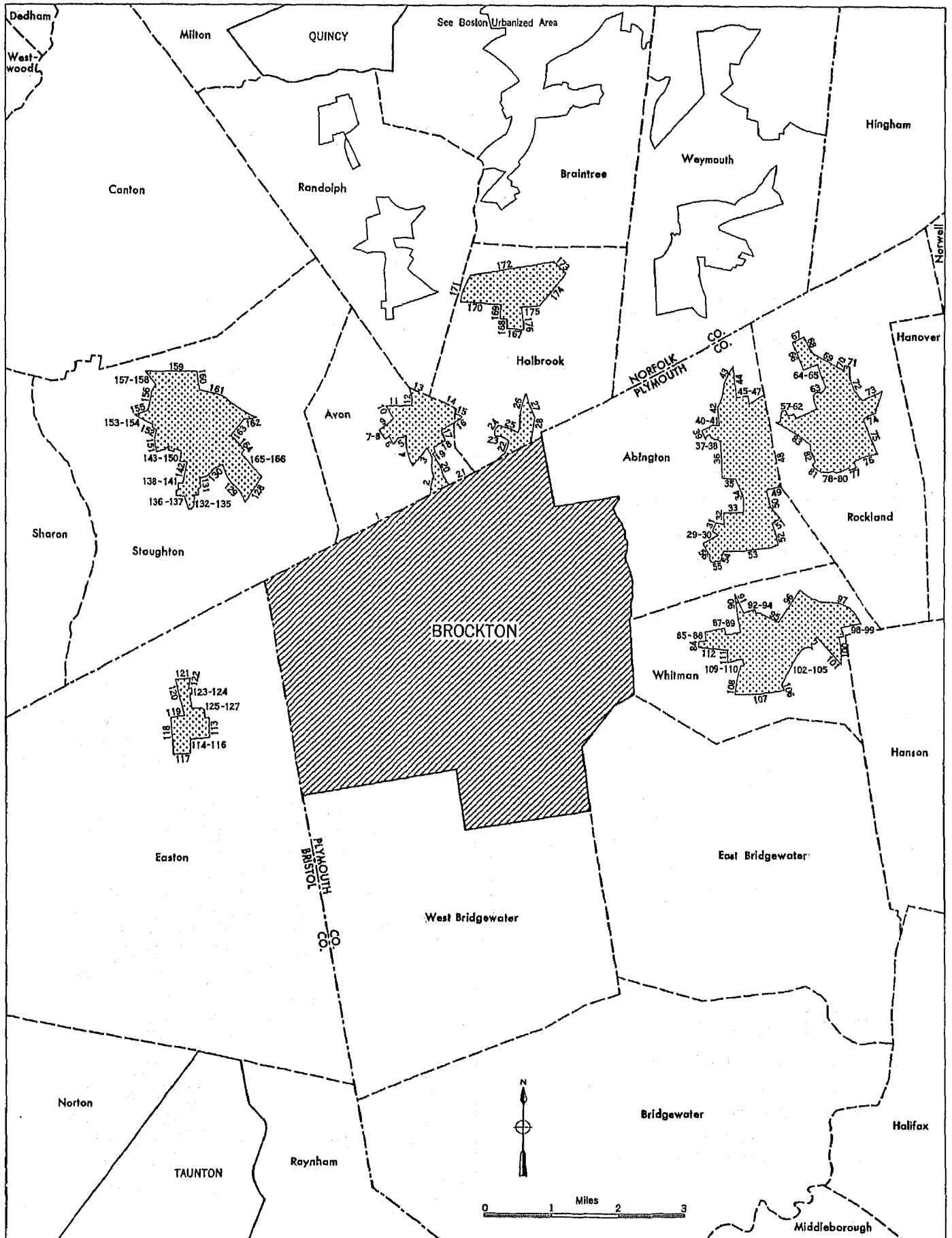
SHEET 4

BOSTON URBANIZED AREA—SECTION 5

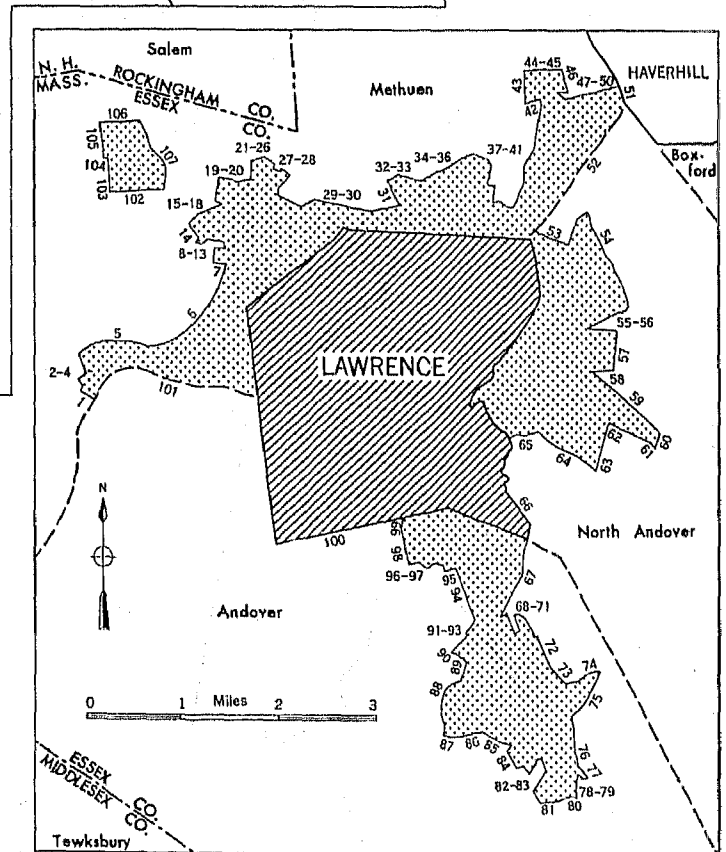
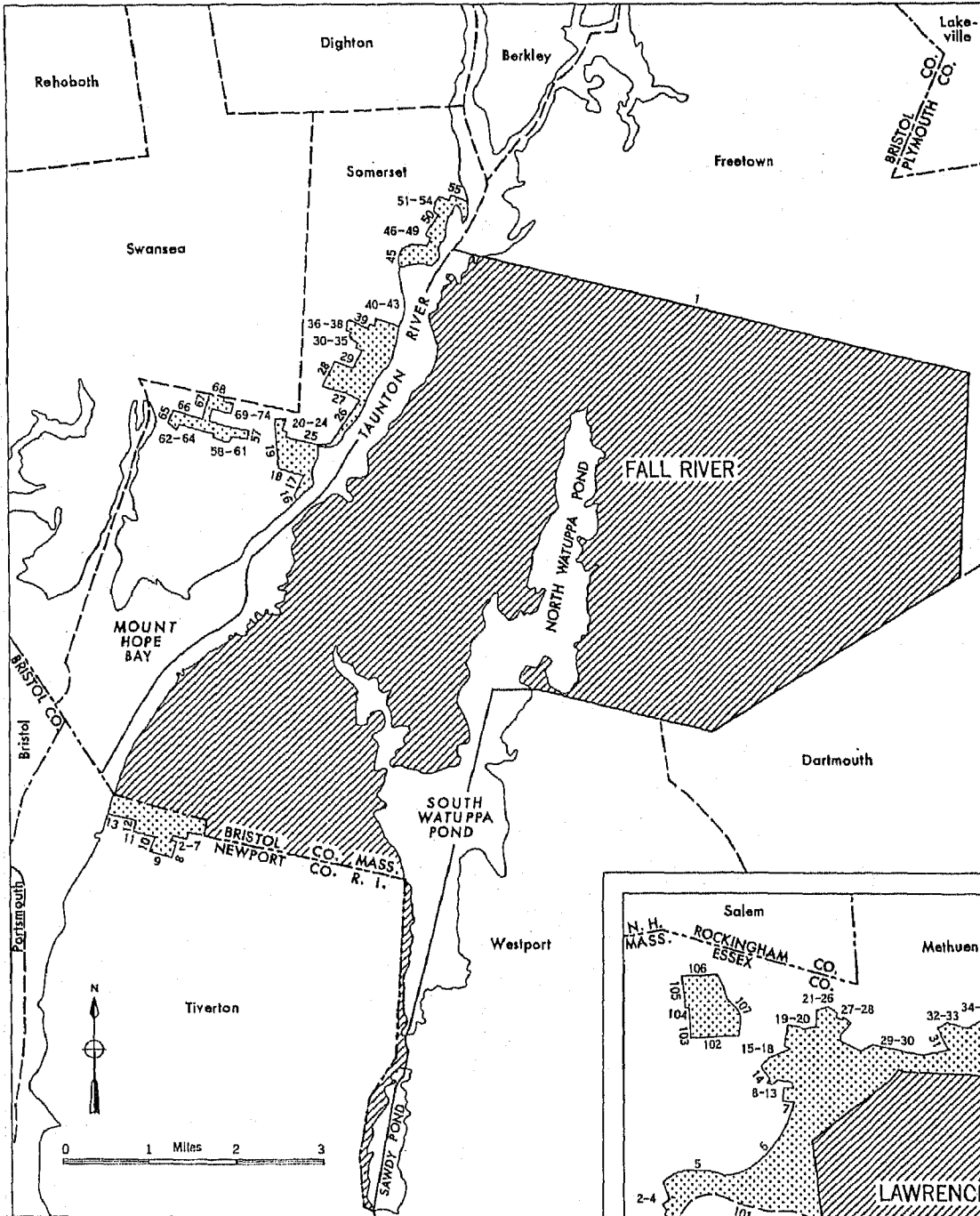
Sheet 2 adjoins



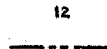

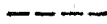


NUMBER OF INHABITANTS BROCKTON URBANIZED AREA

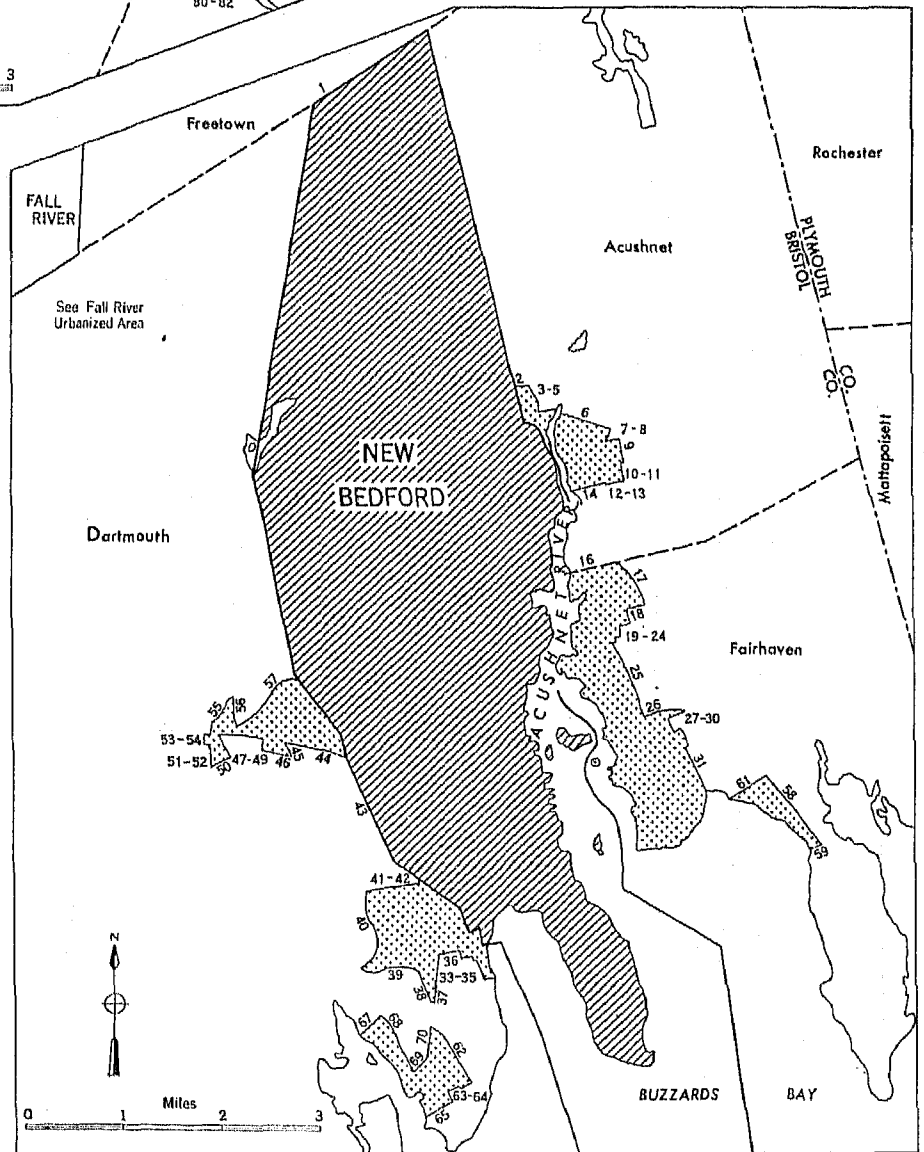
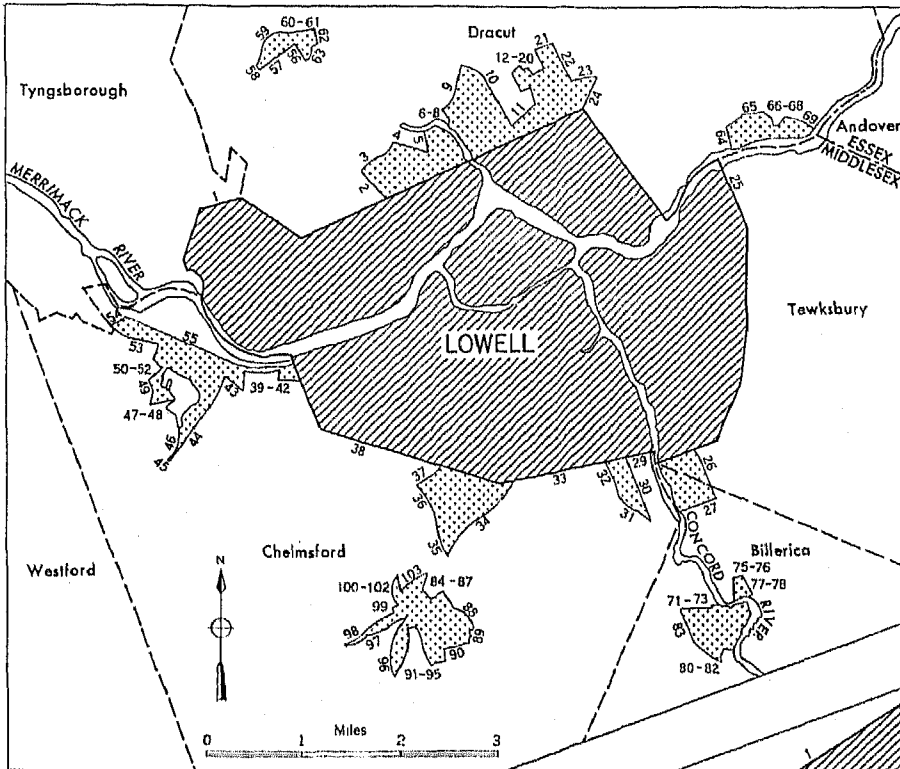







FALL RIVER AND LAWRENCE URBANIZED AREAS



-  Incorporated parts
-  Unincorporated parts
- 12** Numbered boundary segments
-  State line
-  County line
-  Minor civil division line

LOWELL AND NEW BEDFORD URBANIZED AREAS



-  Incorporated parts
-  Unincorporated parts
- 12** Numbered boundary segments
-  State line
-  County line
-  Minor civil division line

SPRINGFIELD-HOLYOKE URBANIZED AREA



MASSACHUSETTS
WORCESTER URBANIZED AREA

