

NUMBER OF INHABITANTS

South Dakota

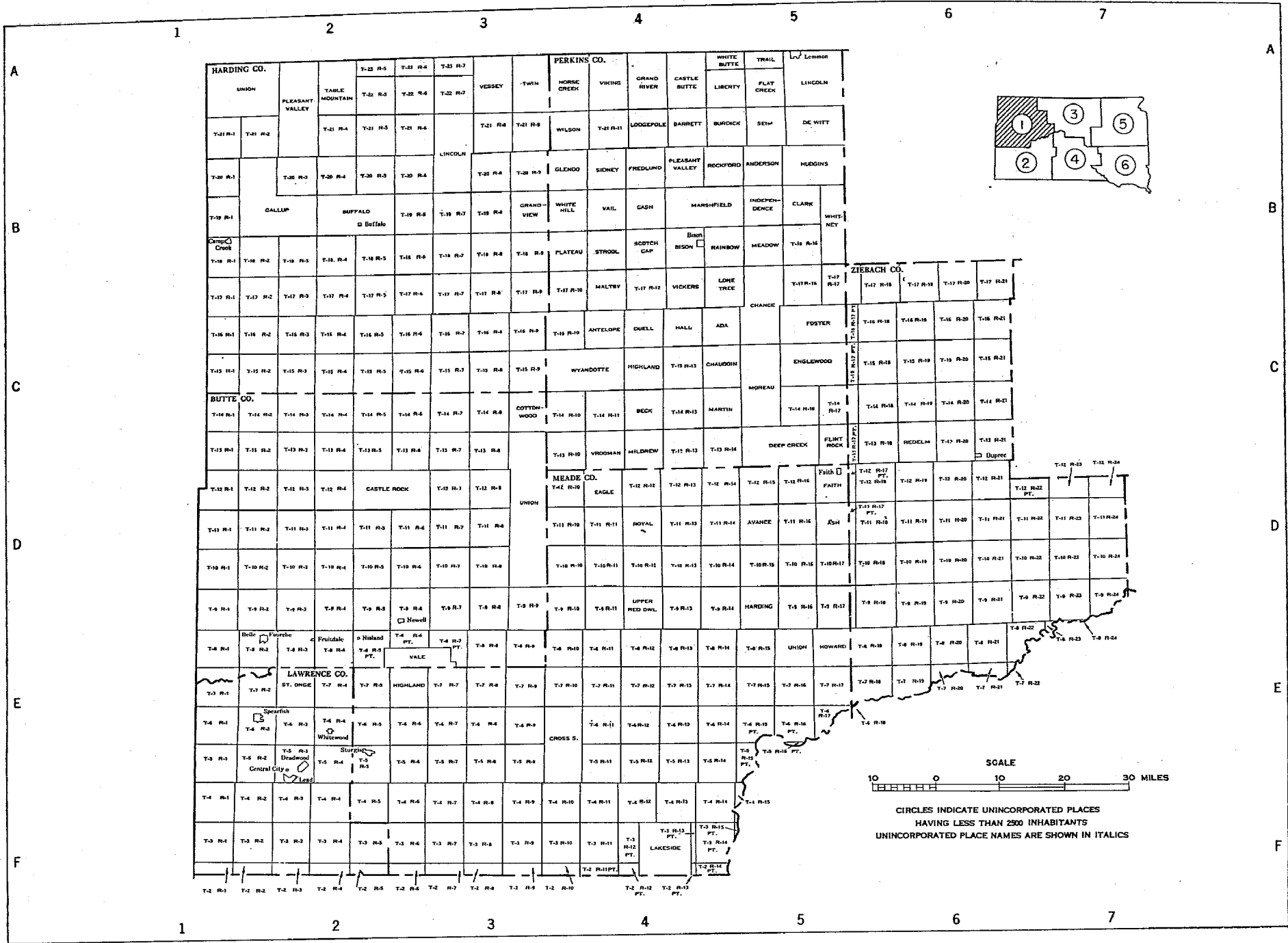
LIST OF TABLES

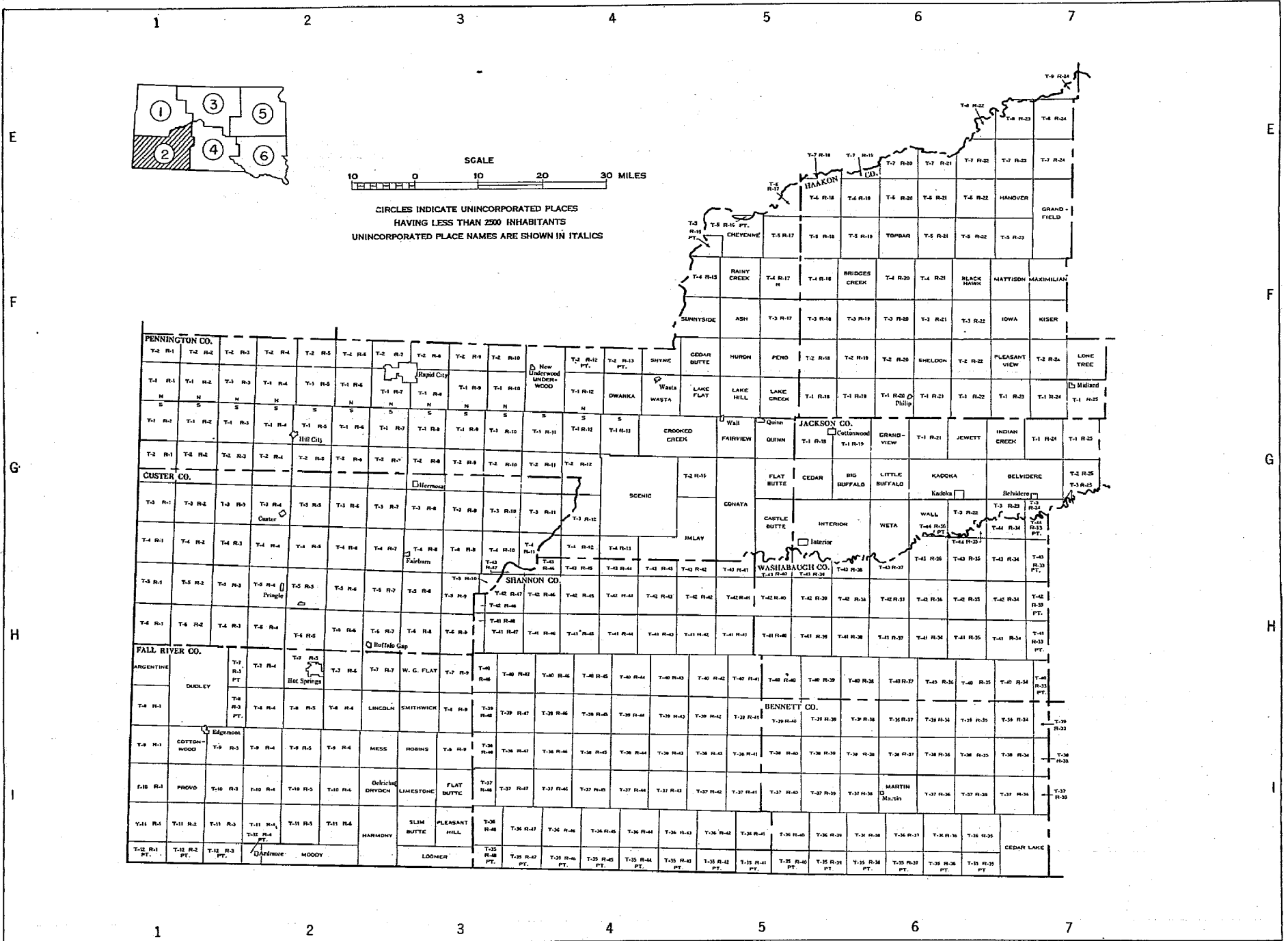
[Page numbers listed here omit the State prefix number which appears as part of the page number for each page. The prefix for this State is 41]

| Table | Page |
|--|------|
| 1.—Population of South Dakota, urban and rural: 1870 to 1950 | 8 |
| 2.—Population in groups of places according to size: 1950..... | 8 |
| 3.—Population in groups of places according to size: 1900 to 1950..... | 8 |
| 4.—Population of cities of 10,000 or more from earliest census to 1950..... | 9 |
| 5.—Area and population of counties, urban and rural: 1930 to 1950..... | 10 |
| 6.—Population of counties by minor civil divisions: 1930 to 1950..... | 11 |
| 7.—Population of all incorporated places and of unincorporated places of 1,000 or more: 1950 and 1940..... | 21 |
| 8.—Population of incorporated places of 5,000 or more, by wards: 1950..... | 23 |
| 9.—Population of urbanized areas: 1950..... | 23 |

SOUTH DAKOTA—SECTIONS 1 AND 2, WESTERN PART

MINOR CIVIL DIVISIONS—TOWNSHIPS



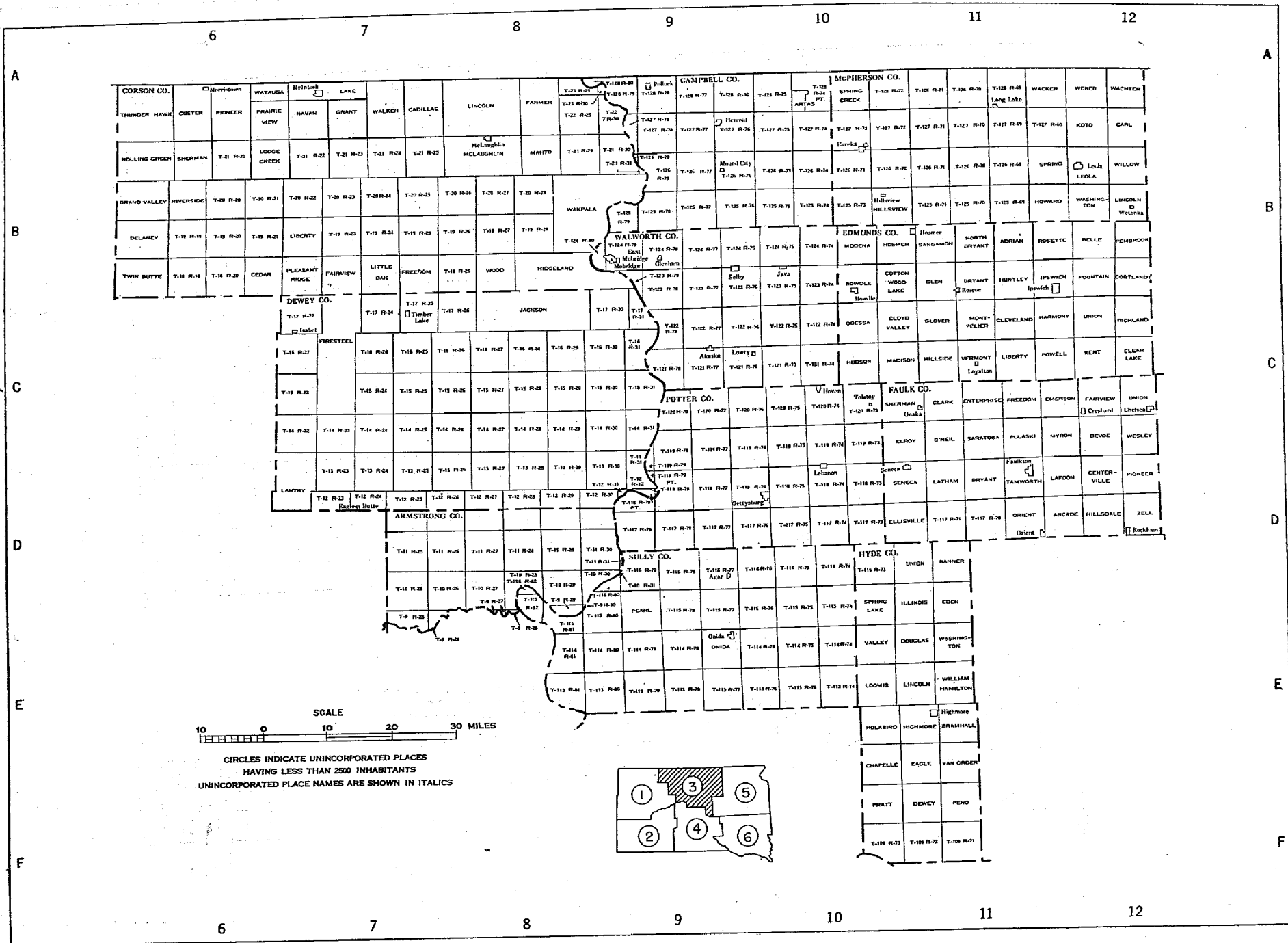


NUMBER OF INHABITANTS

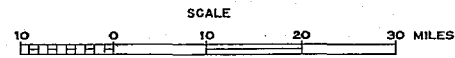
Large-scale copies of this map may be purchased from Superintendent of Documents, U. S. Government Printing Office, Washington 25, D. C.

SOUTH DAKOTA—SECTIONS 3 AND 4, CENTRAL PART

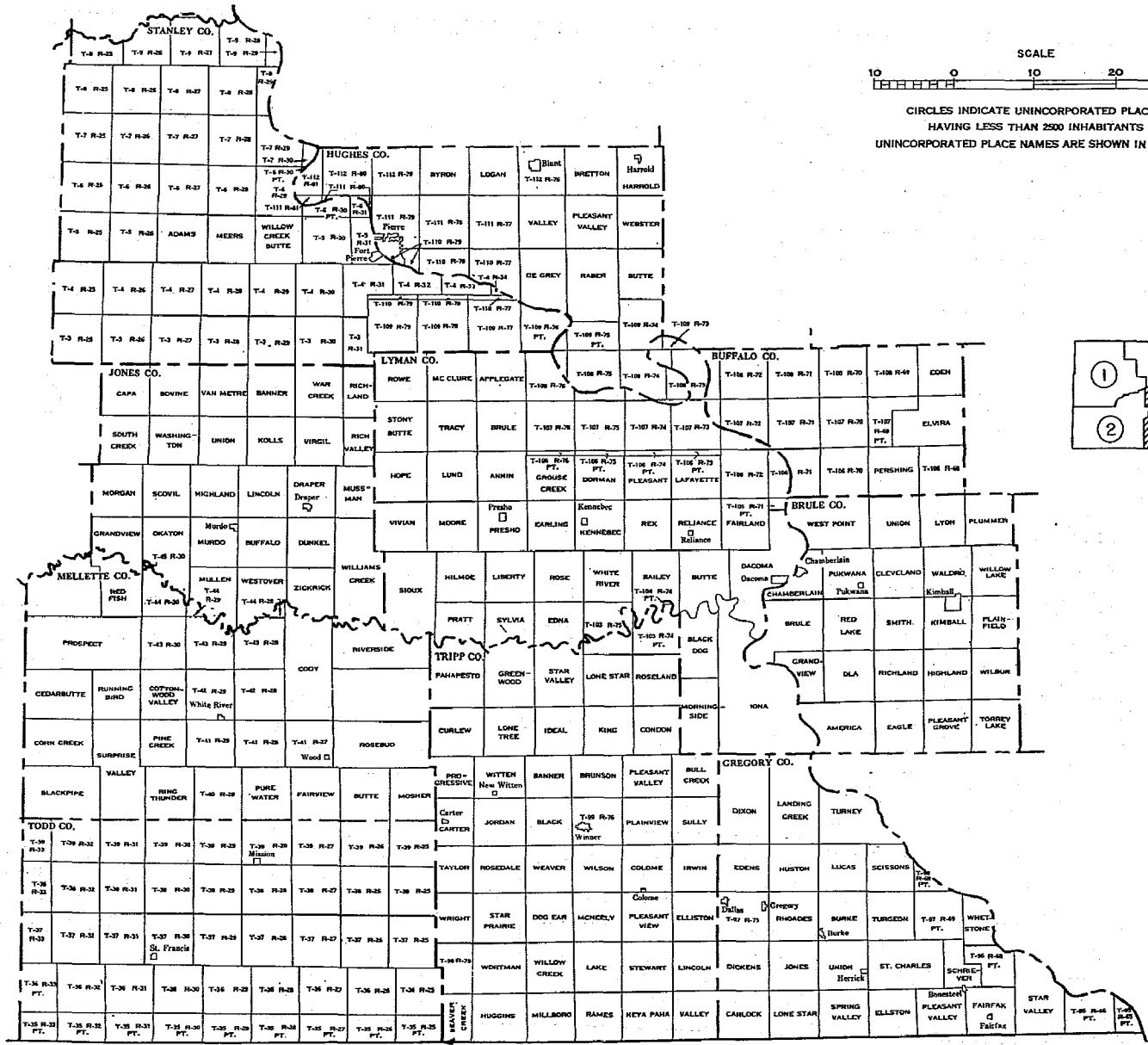
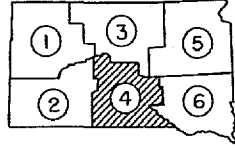
MINOR CIVIL DIVISIONS—TOWNSHIPS



7 8 9 10 11 12



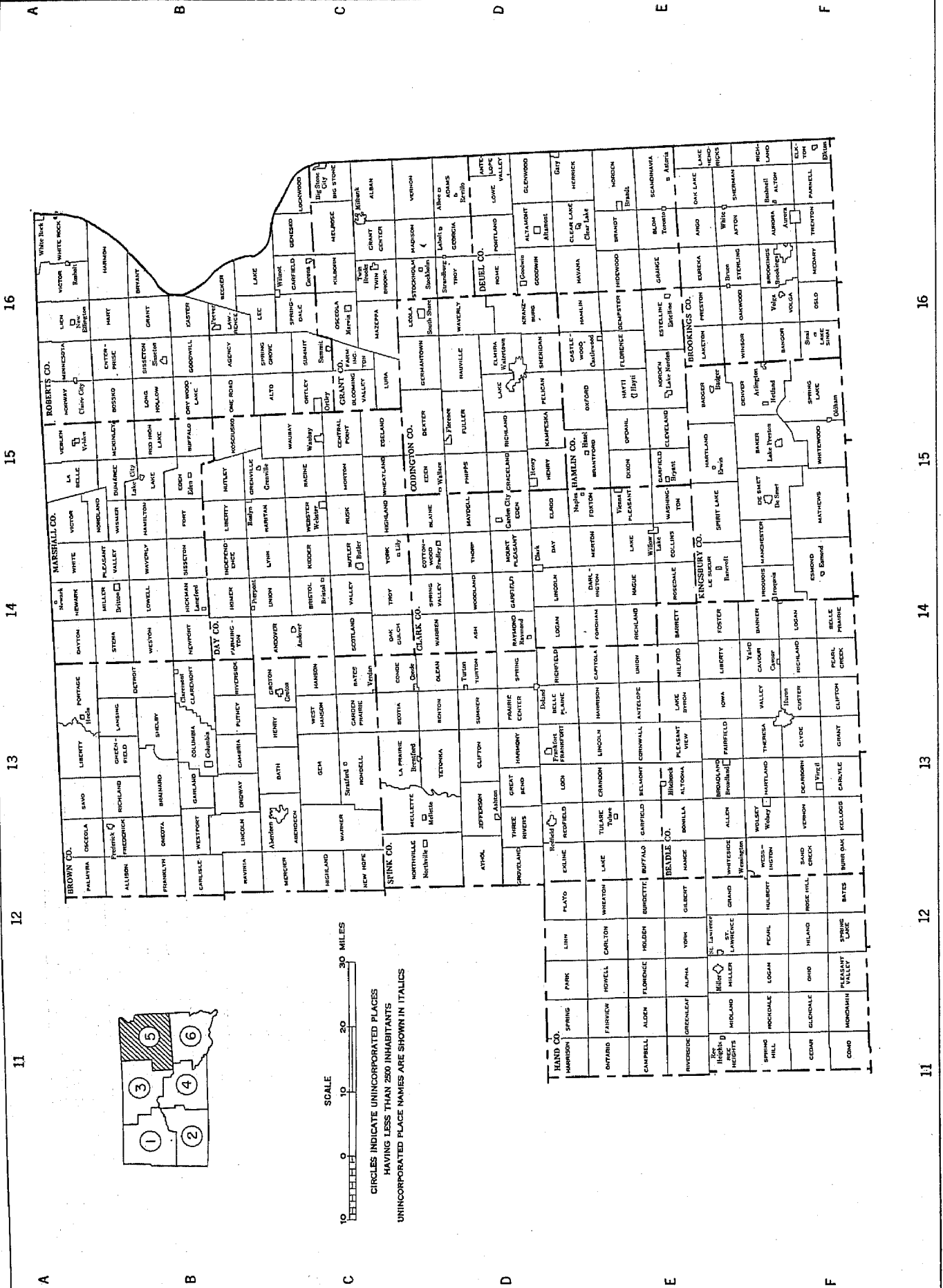
CIRCLES INDICATE UNINCORPORATED PLACES HAVING LESS THAN 2500 INHABITANTS UNINCORPORATED PLACE NAMES ARE SHOWN IN ITALICS

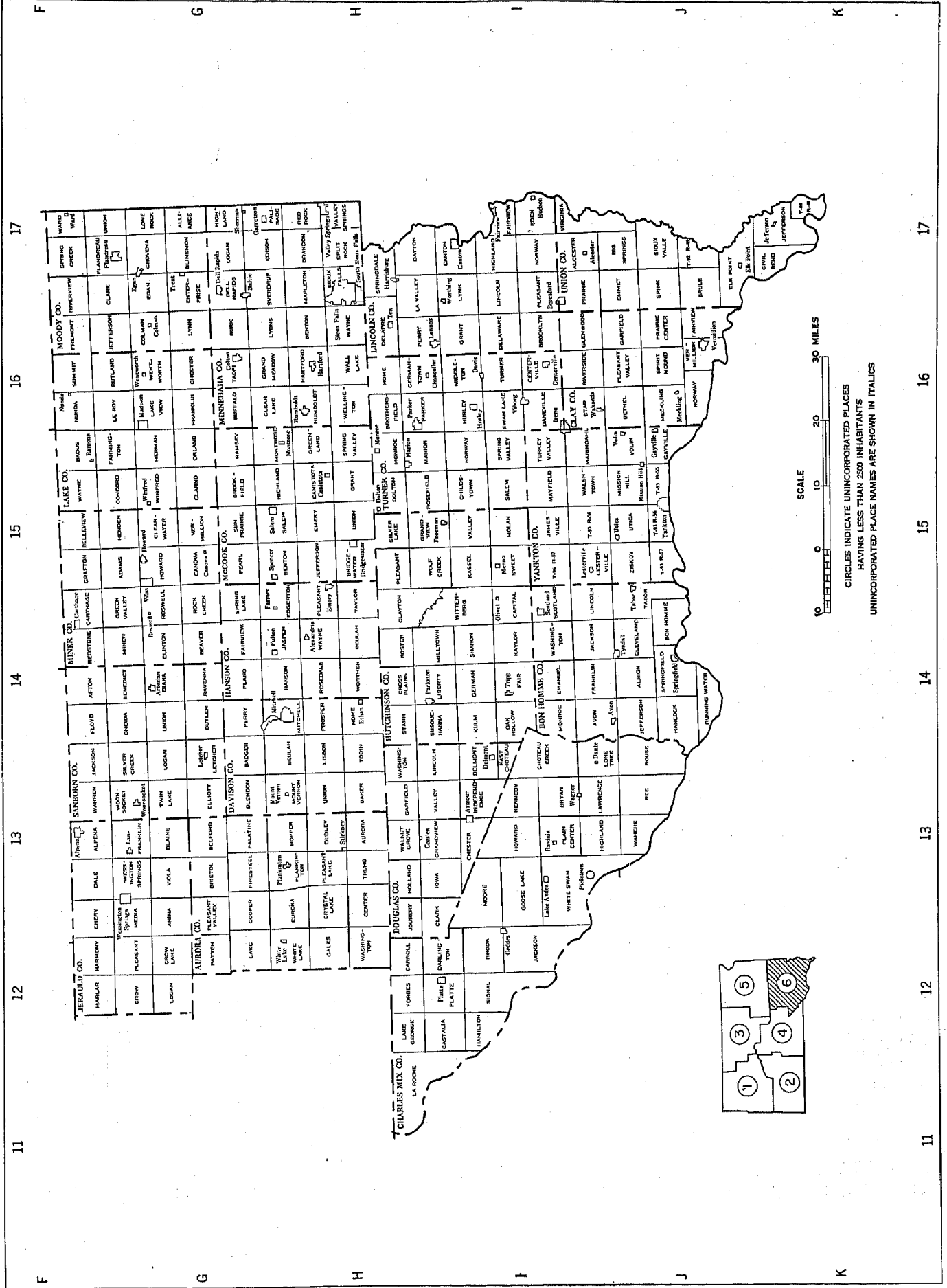


7 8 9 10 11 12

NUMBER OF INHABITANTS

SOUTH DAKOTA—SECTIONS 5 AND 6, EASTERN PART
MINOR CIVIL DIVISIONS—TOWNSHIPS





11 12 13 14 15 16 17

11 12 13 14 15 16 17

F G H I J K

F G H I J K

SCALE 0 10 20 30 MILES

CIRCLES INDICATE UNINCORPORATED PLACES HAVING LESS THAN 2500 INHABITANTS UNINCORPORATED PLACE NAMES ARE SHOWN IN ITALICS

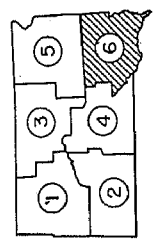


Table 1.—POPULATION OF SOUTH DAKOTA, URBAN AND RURAL: 1870 TO 1950

[For description of new and old urban definitions, see text. Minus sign (—) denotes decrease. Percent not shown where base is less than 100]

| Census date | The State | | | Urban territory | | | | Rural territory | | | Percent of total | |
|-------------------------------------|---------------------|-------------------------------------|---------|---|----------------------|-----------------------------------|---------|-----------------|-----------------------------------|---------|------------------|-------|
| | Popu- lation | Increase over pre- ceding census | | Number of urban places ¹ | Popu- lation | Increase over preceding census | | Popu- lation | Increase over preceding census | | Urban | Rural |
| | | Number | Percent | | | Number | Percent | | Number | Percent | | |
| New urban definition, 1950 (Apr. 1) | 652,740 | 9,779 | 1.5 | 25 | ² 216,710 | | | 436,030 | | | 33.2 | 66.8 |
| Old urban definition: | | | | | | | | | | | | |
| 1950 (Apr. 1) | 652,740 | 9,779 | 1.5 | 25 | 216,157 | 58,070 | 36.7 | 436,583 | -48,291 | -10.0 | 33.1 | 66.9 |
| 1940 (Apr. 1) | 642,961 | -49,838 | -7.2 | 19 | 168,037 | 27,180 | 20.8 | 484,874 | -77,063 | -13.7 | 24.6 | 75.4 |
| 1930 (Apr. 1) | 602,849 | 56,302 | 8.8 | 16 | 130,907 | 29,035 | 28.5 | 561,942 | 27,207 | 5.1 | 18.9 | 81.1 |
| 1920 (Jan. 1) | 636,547 | 52,659 | 9.0 | 14 | 101,872 | 25,403 | 33.2 | 534,675 | 27,256 | 5.4 | 16.0 | 84.0 |
| 1910 (Apr. 16) | 583,888 | 182,318 | 45.4 | 13 | 76,469 | 35,533 | 86.8 | 507,419 | 146,785 | 40.7 | 13.1 | 86.9 |
| 1900 (June 1) | 401,570 | 52,970 | 15.2 | 9 | 40,936 | 12,381 | 43.4 | 360,634 | 40,589 | 12.7 | 10.2 | 89.8 |
| 1890 (June 1) | 348,600 | 250,332 | 254.7 | 7 | 28,555 | 21,347 | 236.2 | 320,045 | 228,985 | 251.5 | 8.2 | 91.8 |
| 1880 (June 1) | ³ 98,268 | 86,492 | 734.5 | 2 | 7,208 | 7,208 | | 91,060 | 79,284 | 673.3 | 7.3 | 92.7 |
| 1870 (June 1) | ³ 11,776 | | | | | | | 11,776 | | | | 100.0 |

¹ According to the new urban definition, the urban population comprises persons residing in urban territory but not necessarily in an urban place, which is defined as an incorporated place of 2,500 or more, or an unincorporated place of 2,500 or more located outside an urbanized area. Under the old definition, incorporated places of 2,500 or more and places urban under special rule are classified as urban places. In South Dakota there were no unincorporated urban places in 1950 or places urban under special rules in 1940.

² Includes 533 persons in urban territory outside of urban places.

³ Population of that part of Dakota Territory which now comprises South Dakota and a small part of Nebraska.

Table 2.—POPULATION IN GROUPS OF PLACES ACCORDING TO SIZE: 1950

| Type of area and size of place | Number of places | Population | Percent of total population | Percent of total | Type of area and size of place | Number of places | Population | Percent of total population | Percent of total |
|--------------------------------|------------------|------------|-----------------------------|------------------|--------------------------------|------------------|------------|-----------------------------|------------------|
| The State | | 652,740 | 100.0 | | Rural, total | | 436,030 | 66.8 | 100.0 |
| Urban, total | (1) | 216,710 | 33.2 | 100.0 | Places under 2,500 | 282 | 133,696 | 20.5 | 30.7 |
| Within urbanized areas | | 553 | 0.1 | 0.3 | Places of 2,000 to 2,500 | 3 | 6,427 | 1.0 | 1.5 |
| Urban fringe, total | | 553 | 0.1 | 0.3 | Places of 1,500 to 2,000 | 9 | 15,260 | 2.3 | 3.5 |
| Unincorporated territory | | 553 | 0.1 | 0.3 | Places of 1,000 to 1,500 | 22 | 26,678 | 4.1 | 6.6 |
| Outside urbanized areas | 25 | 216,157 | 33.1 | 99.7 | Places under 1,000 | 248 | 35,331 | 13.1 | 19.1 |
| Places of 50,000 or more | 1 | 52,696 | 8.1 | 24.3 | Other rural territory | | 302,334 | 46.3 | 69.3 |
| Places of 25,000 to 50,000 | 1 | 25,310 | 3.9 | 11.7 | | | | | |
| Places of 10,000 to 25,000 | 4 | 58,661 | 9.0 | 27.1 | Urbanized areas, total | 1 | 553 | 0.1 | 100.0 |
| Places of 5,000 to 10,000 | 7 | 43,130 | 6.6 | 19.9 | Areas of 50,000 to 100,000 | 1 | 553 | 0.1 | 100.0 |
| Places of 2,500 to 5,000 | 12 | 36,360 | 5.6 | 16.8 | | | | | |

¹ There were 25 places of 2,500 or more.

Table 3.—POPULATION IN GROUPS OF PLACES ACCORDING TO SIZE: 1900 TO 1950

| Subject and class of place | 1950 | | 1940 | 1930 | 1920 | 1910 | 1900 |
|-----------------------------|----------------------|----------------------|------|------|------|------|------|
| | New urban definition | Old urban definition | | | | | |
| NUMBER OF PLACES | | | | | | | |
| Urban territory | 25 | 25 | 19 | 16 | 14 | 13 | 9 |
| Places of 50,000 to 100,000 | 1 | 1 | | | | | |
| Places of 25,000 to 50,000 | 1 | 1 | 1 | 1 | 1 | | |
| Places of 10,000 to 25,000 | 4 | 4 | 5 | 5 | 6 | 2 | 1 |
| Places of 5,000 to 10,000 | 7 | 7 | 4 | 2 | 1 | 4 | 1 |
| Places of 2,500 to 5,000 | 12 | 12 | 9 | 8 | 6 | 7 | 7 |
| Rural territory | 282 | 281 | 284 | 283 | 261 | 223 | 129 |
| Places of 1,000 to 2,500 | 34 | 33 | 37 | 41 | 40 | 32 | 16 |
| Places under 1,000 | 248 | 248 | 247 | 242 | 221 | 191 | 113 |
| Cumulative summary: | | | | | | | |
| Places of 50,000 or more | 1 | 1 | | | | | |
| Places of 25,000 or more | 2 | 2 | 1 | 1 | 1 | | |
| Places of 10,000 or more | 6 | 6 | 6 | 6 | 2 | 2 | 1 |
| Places of 5,000 or more | 13 | 13 | 10 | 8 | 8 | 6 | 2 |
| Places of 2,500 or more | 25 | 25 | 19 | 16 | 14 | 13 | 9 |

NUMBER OF INHABITANTS

Table 3.—POPULATION IN GROUPS OF PLACES ACCORDING TO SIZE: 1900 TO 1950—Con.

| Subject and class of place | 1950 | | 1940 | 1930 | 1920 | 1910 | 1900 |
|------------------------------------|----------------------|----------------------|---------|---------|---------|---------|---------|
| | New urban definition | Old urban definition | | | | | |
| POPULATION | | | | | | | |
| Urban territory | 216,710 | 216,157 | 158,087 | 130,907 | 101,872 | 76,469 | 40,936 |
| Places of 2,500 or more..... | 216,157 | 216,157 | 158,087 | 130,907 | 101,872 | 76,469 | 40,936 |
| Places of 50,000 to 100,000..... | 52,696 | 52,696 | | | | | |
| Places of 25,000 to 50,000..... | 25,310 | 25,310 | 40,832 | 33,362 | 25,202 | | |
| Places of 10,000 to 25,000..... | 58,661 | 58,661 | 62,952 | 58,971 | 14,537 | 24,847 | 10,266 |
| Places of 5,000 to 10,000..... | 43,130 | 43,130 | 24,682 | 11,805 | 41,994 | 27,708 | 6,210 |
| Places of 2,500 to 5,000..... | 36,360 | 36,360 | 29,621 | 26,760 | 20,139 | 23,914 | 24,460 |
| Other urban territory..... | 553 | | | | | | |
| Rural territory | 436,080 | 436,583 | 484,874 | 561,942 | 534,675 | 507,419 | 360,634 |
| Places of 1,000 to 2,500..... | 48,365 | 46,148 | 53,942 | 56,947 | 56,560 | 42,568 | 23,445 |
| Places under 1,000..... | 85,331 | 85,331 | 88,433 | 87,978 | 89,185 | 75,303 | 42,206 |
| Other rural territory..... | 302,334 | 305,104 | 342,499 | 417,017 | 388,930 | 389,548 | 294,898 |
| Cumulative summary: | | | | | | | |
| Places of 50,000 or more..... | 52,696 | 52,696 | | | | | |
| Places of 25,000 or more..... | 78,006 | 78,006 | 40,832 | 33,362 | 25,202 | | |
| Places of 10,000 or more..... | 136,667 | 136,667 | 103,784 | 92,333 | 39,739 | 24,847 | 10,266 |
| Places of 5,000 or more..... | 179,797 | 179,797 | 128,466 | 104,138 | 81,733 | 62,555 | 16,476 |
| Places of 2,500 or more..... | 216,157 | 216,157 | 158,087 | 130,907 | 101,872 | 76,469 | 40,936 |
| PERCENT OF TOTAL POPULATION | | | | | | | |
| Urban territory | 33.2 | 33.1 | 24.6 | 18.9 | 16.0 | 13.1 | 10.2 |
| Places of 2,500 or more..... | 33.1 | 33.1 | 24.6 | 18.9 | 16.0 | 13.1 | 10.2 |
| Places of 50,000 to 100,000..... | 8.1 | 8.1 | | | | | |
| Places of 25,000 to 50,000..... | 3.9 | 3.9 | 6.4 | 4.8 | 4.0 | | |
| Places of 10,000 to 25,000..... | 9.0 | 9.0 | 9.8 | 8.5 | 2.3 | 4.3 | 2.6 |
| Places of 5,000 to 10,000..... | 6.6 | 6.6 | 3.8 | 1.7 | 6.6 | 4.7 | 1.5 |
| Places of 2,500 to 5,000..... | 5.6 | 5.6 | 4.6 | 3.9 | 3.2 | 4.1 | 6.1 |
| Other urban territory..... | 0.1 | | | | | | |
| Rural territory | 66.8 | 66.9 | 75.4 | 81.1 | 84.0 | 86.9 | 89.8 |
| Places of 1,000 to 2,500..... | 7.4 | 7.1 | 8.4 | 8.2 | 8.9 | 7.3 | 5.8 |
| Places under 1,000..... | 13.1 | 13.1 | 13.8 | 12.7 | 14.0 | 12.9 | 10.5 |
| Other rural territory..... | 46.3 | 46.7 | 53.3 | 60.2 | 61.1 | 66.7 | 73.4 |
| Cumulative summary: | | | | | | | |
| Places of 50,000 or more..... | 8.1 | 8.1 | | | | | |
| Places of 25,000 or more..... | 12.0 | 12.0 | 6.4 | 4.8 | 4.0 | | |
| Places of 10,000 or more..... | 20.9 | 20.9 | 16.1 | 13.8 | 6.2 | 4.3 | 2.6 |
| Places of 5,000 or more..... | 27.5 | 27.5 | 20.0 | 15.0 | 12.8 | 9.0 | 4.1 |
| Places of 2,500 or more..... | 33.1 | 33.1 | 24.6 | 18.9 | 16.0 | 13.1 | 10.2 |

Table 4.—POPULATION OF CITIES OF 10,000 OR MORE FROM EARLIEST CENSUS TO 1950

[Minus sign (—) denotes decrease]

| City and census year | Population | Increase over preceding census | | City and census year | Population | Increase over preceding census | | City and census year | Population | Increase over preceding census | |
|----------------------|------------|--------------------------------|---------|----------------------|------------|--------------------------------|---------|----------------------|------------|--------------------------------|---------|
| | | Number | Percent | | | Number | Percent | | | Number | Percent |
| Aberdeen: | | | | Mitchell: | | | | Sioux Falls: | | | |
| 1950..... | 21,051 | 4,036 | 23.7 | 1950..... | 12,123 | 1,400 | 14.0 | 1950..... | 52,696 | 11,864 | 29.1 |
| 1940..... | 17,015 | 550 | 3.3 | 1940..... | 10,633 | -309 | -2.8 | 1940..... | 40,832 | 7,470 | 22.4 |
| 1930..... | 16,465 | 1,928 | 13.3 | 1930..... | 10,942 | 2,464 | 29.1 | 1930..... | 33,362 | 8,160 | 32.4 |
| 1920..... | 14,537 | 3,784 | 35.2 | 1920..... | 8,478 | 1,963 | 30.1 | 1920..... | 25,202 | 11,108 | 78.8 |
| 1910..... | 10,753 | 6,666 | 163.1 | 1910..... | 6,515 | -2,460 | 60.7 | 1910..... | 14,094 | 3,828 | 37.3 |
| 1900..... | 4,087 | 905 | 28.4 | 1900..... | 4,055 | 1,838 | 82.9 | 1900..... | 10,266 | 89 | 0.9 |
| 1890..... | 3,182 | | | 1890..... | 2,217 | 1,897 | 502.8 | 1890..... | 10,177 | 8,013 | 376.3 |
| | | | | 1880..... | 320 | | | 1880..... | 2,164 | | |
| Huron: | | | | Rapid City: | | | | Watertown: | | | |
| 1950..... | 12,788 | 1,945 | 17.9 | 1950..... | 25,310 | 11,466 | 82.8 | 1950..... | 12,689 | 2,082 | 19.6 |
| 1940..... | 10,843 | -103 | -0.9 | 1940..... | 13,844 | 3,440 | 33.1 | 1940..... | 10,617 | 403 | 3.9 |
| 1930..... | 10,946 | 2,644 | 31.8 | 1930..... | 10,404 | 4,627 | 80.1 | 1930..... | 10,214 | 814 | 8.7 |
| 1920..... | 8,302 | 2,511 | 43.4 | 1920..... | 5,777 | 1,923 | 49.9 | 1920..... | 9,400 | 2,390 | 34.1 |
| 1910..... | 5,791 | 2,998 | 107.3 | 1910..... | 3,854 | 2,512 | 187.2 | 1910..... | 7,010 | 3,658 | 109.1 |
| 1900..... | 2,793 | -245 | -8.1 | 1900..... | 1,342 | -786 | -36.9 | 1900..... | 3,352 | 680 | 25.4 |
| 1890..... | 3,038 | 2,874 | 1,752.4 | 1890..... | 2,128 | 1,836 | 628.8 | 1890..... | 2,672 | 1,926 | 258.2 |
| 1880..... | 164 | | | 1880..... | 292 | | | 1880..... | 746 | | |

Table 6.—POPULATION OF COUNTIES BY MINOR CIVIL DIVISIONS: 1930 TO 1950—Con.

| County and minor civil division | 1950 | 1940 | 1930 | County and minor civil division | 1950 | 1940 | 1930 | County and minor civil division | 1950 | 1940 | 1930 | | |
|---|--------|--------|--------|---|--------|-----------------------|-------|--|-------|-------|--------|--------|--------|
| Moody County—Con. | | | | Pennington County—Con. | | | | Perkins County—Con. | | | | | |
| Colman city | 509 | 462 | 488 | Twp. 1 South, R. 9 East | 64 | 70 | 106 | Twp. 14 North, R. 16 East | 10 | 35 | ----- | | |
| Colman township | 323 | 348 | 421 | Twp. 1 South, R. 10 East | 81 | 114 | 187 | Twp. 14 North, R. 17 East (part) | 17 | 24 | ----- | | |
| Egan city | 347 | 418 | 410 | Twp. 1 South, R. 11 East | 24 | 42 | 88 | Twp. 15 North, R. 13 East ³⁰ | 47 | 55 | 84 | | |
| Egan township | 342 | 350 | 387 | Twp. 1 South, R. 12 East | 31 | 67 | 77 | Twp. 16 North, R. 10 East ³⁰ | 36 | 34 | 53 | | |
| Enterprise township | 434 | 437 | 486 | Twp. 1 South, R. 13 East | 10 | 21 | 42 | Twp. 17 North, R. 10 East ³⁰ | 38 | 51 | 81 | | |
| Flandreau city | 2,193 | 2,212 | 1,934 | Twp. 2 South, R. 1 East (part) | ----- | 5 | 3 | Twp. 17 North, R. 12 East ³⁰ | 56 | 67 | 106 | | |
| Flandreau township | 1,085 | 1,024 | 544 | Twp. 2 South, R. 2 East (part) | ----- | 2 | 20 | Twp. 17 North, R. 16 East | 62 | ----- | ----- | | |
| Fremont township | 337 | 366 | 407 | Twp. 2 South, R. 3 East (part) | ----- | 12 | 13 | Twp. 17 North, R. 17 East (part) ³⁰ | 44 | ----- | ----- | | |
| Grovena township | 334 | 370 | 419 | Twp. 2 South, R. 4 East (part) | ----- | 79 | 85 | Twp. 18 North, R. 16 East ³⁰ | 61 | 79 | ----- | | |
| Jefferson township | 382 | 406 | 412 | Twp. 2 South, R. 5 East (part) | ----- | 16 | 37 | Twp. 21 North, R. 11 East ³⁰ | 66 | 84 | ----- | | |
| Lone Rock township | 226 | 240 | 251 | Twp. 2 South, R. 6 East (part) | 448 | 619 | 498 | Potter County | | | 4,688 | 4,614 | 5,762 |
| Lynn township | 431 | 463 | 525 | Twp. 2 South, R. 7 East (part) | 59 | 60 | 117 | Gettysburg city | 1,555 | 1,324 | 1,400 | | |
| Riverview township | 342 | 389 | 468 | Twp. 2 South, R. 8 East (part) | 32 | 29 | ----- | Hoven town | 552 | 369 | 386 | | |
| Spring Creek township | 314 | 342 | 335 | Twp. 2 South, R. 9 East (part) | 29 | 20 | ----- | Lebanon town | 215 | 310 | 334 | | |
| Trent town | 213 | 240 | 256 | Twp. 2 South, R. 10 East (part) | ----- | ----- | 17 | Tolstoy town | 180 | 171 | 210 | | |
| Union township | 220 | 233 | 236 | Twp. 2 South, R. 12 East (part) | 38 | 42 | 106 | Twp. 117 North, R. 73 West | 53 | 57 | 64 | | |
| Ward town | 96 | 84 | 90 | Twp. 2 South, R. 15 East | ----- | 8 | 6 | Twp. 117 North, R. 74 West | 129 | 134 | 228 | | |
| Ward township | 176 | 239 | 252 | Twp. 3 South, R. 12 East (part) | 35 | 38 | 44 | Twp. 117 North, R. 75 West | 71 | 99 | 180 | | |
| Pennington County | | | 34,053 | 23,799 | 20,079 | Perkins County | | | 6,776 | 6,585 | 8,717 | | |
| Ash township | 87 | 107 | 127 | Ada township | 38 | 50 | 71 | Twp. 117 North, R. 76 West | 76 | 106 | 182 | | |
| Castle Butte township | 43 | 49 | 64 | Anderson township | 35 | 44 | 92 | Twp. 117 North, R. 77 West | 109 | 112 | 208 | | |
| Cedar Butte township | 73 | 84 | 128 | Antelope township | 38 | 65 | 62 | Twp. 117 North, R. 78 West | 54 | 35 | 62 | | |
| Cheyenne township ³⁰ | 27 | 21 | 52 | Barrett township | 37 | 37 | 104 | Twp. 118 North, R. 73 West (part) | 110 | 143 | 183 | | |
| Conata township | 43 | 69 | 173 | Beek township | 38 | 39 | 61 | Twp. 118 North, R. 75 West | 101 | 124 | 174 | | |
| Crooked Creek township | 58 | 70 | 116 | Bison town ³⁰ | 457 | ----- | ----- | Twp. 118 North, R. 76 West (part) | 80 | 98 | 162 | | |
| Fairview township | 15 | 28 | 39 | Burdick township | 72 | 450 | 567 | Twp. 118 North, R. 77 West | 74 | 69 | 122 | | |
| Flat Butte township | 10 | 13 | 83 | Cash township | 36 | 58 | 156 | Twp. 118 North, Rs. 78 and 79 West ³¹ | 79 | 121 | ----- | | |
| Hill City town ³⁰ | 361 | ----- | ----- | Castle Butte township | 55 | 96 | 231 | Twp. 119 North, R. 73 West | 109 | 140 | 161 | | |
| Huron township | 83 | 81 | 140 | Chance township | 74 | 77 | 121 | Twp. 119 North, R. 74 West (part) | 119 | 136 | 160 | | |
| Inlay township | 12 | 20 | 87 | Chaudoin township | 30 | 40 | 36 | Twp. 119 North, R. 75 West | 167 | 145 | 212 | | |
| Lake Creek township | 34 | 85 | 144 | Clark township | 82 | 101 | 150 | Twp. 119 North, R. 76 West | 108 | 75 | 137 | | |
| Lake Flat township | 69 | 69 | 149 | Deep Creek township | 35 | 56 | ----- | Twp. 119 North, R. 77 West | 47 | 41 | 77 | | |
| Lake Hill township | 57 | 66 | 135 | DeWitt township | 134 | 102 | 191 | Twp. 119 North, Rs. 78 and 79 West | 27 | 38 | 30 | | |
| New Underwood town | 288 | 214 | 311 | Duell township | 24 | 68 | 56 | Twp. 120 North, R. 73 West (part) | 178 | 173 | 220 | | |
| Owanka township | 101 | 167 | 218 | Englewood township | 26 | 22 | 41 | Twp. 120 North, R. 74 West (part) | 129 | 139 | 209 | | |
| Peno township | 59 | 87 | 107 | Flat Creek township | 49 | 44 | 100 | Twp. 120 North, R. 75 West | 146 | 183 | 181 | | |
| Quinn town | 214 | 189 | 141 | Flint Creek township | 34 | 53 | 149 | Twp. 120 North, R. 76 West | 98 | 111 | 140 | | |
| Quinn township | 30 | 50 | 97 | Foster township | 42 | 59 | 74 | Twp. 120 North, R. 77 West | 47 | 51 | 75 | | |
| Rainy Creek township | 80 | 82 | 145 | Fredlund township | 61 | 83 | 120 | Twp. 120 North, R. 78 West | 11 | 20 | 2 | | |
| Rapid City ³⁰ | 25,310 | 13,844 | 10,404 | Glendo township | 65 | 70 | 76 | Roberts County | | | 14,929 | 15,887 | 15,782 |
| Seanic township | 224 | 282 | 422 | Grand River township | 68 | 97 | 123 | Agency township | 430 | 440 | 412 | | |
| Shyne township | 28 | 38 | 58 | Hall township | 33 | 55 | 80 | Alto township | 140 | 163 | 217 | | |
| Sunnyside township | 46 | 36 | 52 | Highland township | 28 | 40 | 34 | Becker township | 263 | 293 | 327 | | |
| Underwood township | 145 | 155 | 262 | Horse Creek township | 143 | 161 | 216 | Boscko township | 225 | 251 | 343 | | |
| Wail town | 556 | 500 | 326 | Hudgins township | 36 | 45 | 113 | Bryant township | 281 | 249 | 233 | | |
| Wasta town ³⁰ | 144 | 153 | ----- | Independence township | 52 | 60 | 118 | Claire City town | 109 | 149 | 193 | | |
| Wasta township ³⁰ | 51 | 50 | 327 | Lemmon city ³⁰ | 2,760 | 1,781 | 1,608 | Corona town | 191 | 177 | 152 | | |
| Twp. 1 North, R. 1 East | ----- | ----- | 5 | Liberty township | 28 | 74 | 132 | Dry Wood Lake township | 209 | 261 | 247 | | |
| Twp. 1 North, R. 2 East | 23 | 16 | 27 | Lincoln township ³⁰ | 180 | 197 | 311 | Easter township | 314 | 428 | 382 | | |
| Twp. 1 North, R. 3 East | 53 | 142 | 83 | Lodgepole township | 96 | 120 | 300 | Enterprise township | 309 | 371 | 410 | | |
| Twp. 1 North, R. 4 East | 41 | 146 | 81 | Lone Tree township | 60 | 65 | ----- | Garfield township | 343 | 383 | 431 | | |
| Twp. 1 North, R. 5 East | 42 | 128 | 133 | Malkby township | 18 | 31 | 60 | Geneseo township | 341 | 392 | 378 | | |
| Twp. 1 North, R. 6 East | 93 | 80 | 108 | Marshfield township | 48 | 57 | 204 | Goodwill township | 302 | 349 | 426 | | |
| Twp. 1 North, R. 7 East (part) ³⁰ | 591 | 1,732 | 555 | Martin township | 10 | 21 | 39 | Grant township | 236 | 291 | 332 | | |
| Twp. 1 North, R. 8 East (part) ³⁰ | 384 | 355 | ----- | Meadow township | 105 | 127 | 309 | Harmon township | 513 | 544 | 593 | | |
| Twp. 1 North, R. 9 East | 64 | 84 | ----- | Mildred township | 15 | 21 | ----- | Hart township | 278 | 337 | 395 | | |
| Twp. 1 North, R. 10 East | 65 | 59 | 91 | Moreau township | 37 | 71 | 83 | Lake township | 322 | 393 | 408 | | |
| Twp. 1 North, R. 12 East | 42 | 55 | 68 | Plateau township | 67 | 70 | 127 | Lawrence township | 184 | 275 | 251 | | |
| Twp. 2 North, R. 2 East (part) | 2 | 4 | ----- | Pleasant Valley township | 35 | 64 | 94 | Lee township | 249 | 276 | 311 | | |
| Twp. 2 North, R. 3 East (part) | 67 | 125 | 58 | Rainbow township | 54 | 74 | ----- | Lien township | 437 | 501 | 670 | | |
| Twp. 2 North, R. 4 East (part) | 36 | 59 | 43 | Rockford township | 25 | 62 | 106 | Lockwood township | 172 | 181 | 212 | | |
| Twp. 2 North, R. 5 East (part) | 48 | 189 | 95 | Scotch Cap township | 56 | 74 | 90 | Long Hollow township | 347 | 373 | 407 | | |
| Twp. 2 North, R. 6 East (part) | 107 | 83 | 70 | Seim township | 33 | 37 | 102 | Minnesota township | 421 | 497 | 548 | | |
| Twp. 2 North, R. 7 East (part) | 287 | 651 | 304 | Sidney township | 51 | 57 | 81 | New Effington town | 367 | 344 | 337 | | |
| Twp. 2 North, R. 8 East (part) | 177 | 92 | 101 | Strool township | 162 | 118 | 175 | Norway township | 425 | 469 | 517 | | |
| Twp. 2 North, R. 9 East (part) | 1,845 | 76 | 84 | Trail township | 42 | 48 | 84 | One Road township | 283 | 326 | 377 | | |
| Twp. 2 North, R. 10 East (part) | 67 | 60 | 111 | Vail township | 17 | 14 | ----- | Orlsey town | 144 | 184 | 157 | | |
| Twp. 2 North, R. 12 East (part) | 62 | 67 | 87 | Vickers township | 55 | 68 | 98 | Orly township | 198 | 223 | 279 | | |
| Twp. 2 North, R. 13 East (part) | 63 | 51 | 74 | Viking township | 72 | 75 | 155 | Peever city | 221 | 272 | 265 | | |
| Twp. 3 North, R. 17 East | 41 | 24 | 70 | Vroonan township | 24 | 49 | 132 | Rosholt town | 387 | 362 | 327 | | |
| Twp. 4 North, Rs. 14 and 15 East (part) ³⁰ | 30 | 26 | 38 | White Butte township | 76 | 95 | 149 | Sisseton city | 2,871 | 2,513 | 1,569 | | |
| Twp. 4 North, R. 17 East | 20 | 40 | 74 | White Hill township | 18 | 28 | 60 | Sisseton township | 458 | 445 | 348 | | |
| Twp. 5 North, R. 15 East (part) ³⁰ | 2 | 12 | 42 | Whitney township | 51 | 51 | 89 | Springdale township | 273 | 231 | 385 | | |
| Twp. 5 North, R. 17 East | 14 | 29 | 48 | Wilson township | 61 | 78 | 111 | Spring Grove township | 366 | 390 | 347 | | |
| Twp. 6 North, R. 17 East (part) | 13 | 17 | 25 | Wyandotte township | 43 | 66 | 73 | Table Totals | | | ----- | ----- | ----- |
| Twp. 1 South, R. 1 East | ----- | ----- | ----- | Twp. 13 North, R. 10 East ³⁰ | 10 | ----- | ----- | | | | | | |
| Twp. 1 South, R. 3 East | 20 | 23 | 40 | Twp. 13 North, R. 13 East | 23 | 28 | 33 | | | | | | |
| Twp. 1 South, R. 4 East (part) ³⁰ | 165 | 249 | 75 | Twp. 13 North, R. 14 East | 21 | 40 | 59 | | | | | | |
| Twp. 1 South, R. 5 East (part) ³⁰ | 152 | 809 | 708 | Twp. 14 North, R. 10 East ³⁰ | 32 | ----- | ----- | | | | | | |
| Twp. 1 South, R. 6 East | 120 | 197 | 151 | Twp. 14 North, R. 11 East ³⁰ | 34 | 31 | ----- | | | | | | |
| Twp. 1 South, R. 7 East | 53 | 80 | 156 | Twp. 14 North, R. 13 East | 19 | 56 | 56 | | | | | | |
| Twp. 1 South, R. 8 East | 37 | 39 | ----- | | | | | | | | | | |

³⁰ PENNINGTON.—Township 6 North, ranges 15 East (part), having no population in 1940, and part of township 5 North, range 15 East (part), annexed to Cheyenne township in 1948. Hill City town incorporated from parts of township 1 South, ranges 4 and 5 East in 1945. Parts of Rapid City reverted to township 2 North, range 7 East (part), in 1946 and 1948. Part of township 1 North, range 7 East, including Sioux Indian Sanatorium and part of township 1 North, range 8 East (part), annexed to Rapid City in 1947. Parts of township 2 North, range 7 East (part), annexed to Rapid City in 1948 and 1949. Part of Wasta township annexed to Wasta town in 1948. Township 4 North, range 14 East (part), entirely water area, not reported in 1940; township 4 North, range 15 East (part), returned separately in 1940.

³¹ PERKINS.—Bison town incorporated from part of Bison township in 1940. Part of Lincoln township annexed to Lemmon city in 1947. Two townships [Ts. 13, 14 N., R. 10 E.] returned in 1940 as parts of Sheffield township; civil township dissolved in 1940. Six townships [T. 14 N., R. 11 E.; T. 15 N., R. 13 E.; Ts. 16, 17 N., R. 10 E.; T. 18 N., R. 16 E.; T. 21 N., R. 11 E.] returned in 1940 as Dillon, Brushy, Wells, Jones, Grand Central, and Duok Creek townships, respectively; civil townships dissolved prior to 1940. Two townships [T. 17 N., R. 16, 17 E. (part)] returned in 1940 as parts of Easter township; civil township dissolved in 1947.

³² POTTER.—Township 118 North, ranges 78 and 79 West, returned in 1940 as township 118 North, range 78 West, and part of range 79 West, and as township 118 North, range 79 West (part).

Table 6.—POPULATION OF COUNTIES BY MINOR CIVIL DIVISIONS: 1930 TO 1950—Con.

| County and minor civil division | 1950 | 1940 | 1930 | County and minor civil division | 1950 | 1940 | 1930 | County and minor civil division | 1950 | 1940 | 1930 | | |
|--|---------------|---------------|---------------|--|-------|-------|---------------|---|---------------|-------|---------------|---------------|---------------|
| Todd County—Con. | | | | Turner County—Con. | | | | Washabaugh County—Con. | | | | | |
| Twp. 38 North, R. 31 West ³⁷ | 107 | | 111 | Irene town (part)..... | 213 | 203 | 244 | Twp. 40 North, R. 40 West ⁴¹ | 65 | | 51 | | |
| Twp. 38 North, R. 32 West ³⁷ | 203 | | 310 | Marion city..... | 704 | 765 | 704 | Twp. 41 North, R. 33 West (part)..... | 37 | 52 | 56 | | |
| Twp. 38 North, R. 33 West (part) ³⁷ | 31 | | 42 | Marion township..... | 369 | 410 | 457 | Twp. 41 North, R. 34 West..... | 51 | 70 | 101 | | |
| Twp. 39 North, R. 25 West..... | 71 | 69 | 100 | Middleton township..... | 418 | 470 | 582 | Twp. 41 North, R. 35 West..... | 55 | 46 | 80 | | |
| Twp. 39 North, R. 26 West ³⁷ | 217 | | 303 | Monroe town..... | 160 | 219 | 221 | Twp. 41 North, R. 36 West..... | 49 | 59 | 102 | | |
| Twp. 39 North, R. 27 West ³⁷ | 42 | | 82 | Monroe township..... | 318 | 366 | 447 | Twp. 41 North, R. 37 West..... | 82 | 79 | 189 | | |
| Twp. 39 North, R. 28 West (part) ³⁷ | 157 | | | Norway township..... | 340 | 426 | 506 | Twp. 41 North, R. 38 West..... | 50 | 58 | 85 | | |
| Twp. 39 North, R. 29 West ³⁷ | 141 | | 170 | Parker city..... | 1,148 | 1,244 | 1,229 | Twp. 41 North, R. 39 West ⁴¹ | 122 | | 88 | | |
| Twp. 39 North, R. 30 West ³⁷ | 160 | | 124 | Rosefield township..... | 426 | 404 | 535 | Twp. 41 North, R. 40 West ⁴¹ | 3 | | 67 | | |
| Twp. 39 North, R. 31 West ³⁷ | 262 | | 306 | Salem township..... | 470 | 546 | 629 | Twp. 42 North, R. 34 West (part)..... | 10 | 20 | 34 | | |
| Twp. 39 North, R. 32 West ³⁷ | 146 | | 238 | Spring Valley township..... | 540 | 544 | 674 | Twp. 42 North, R. 35 West..... | 35 | 43 | 98 | | |
| Twp. 39 North, R. 33 West ³⁷ | 21 | | | Swan Lake township..... | 449 | 467 | 557 | Twp. 42 North, R. 36 West..... | 303 | 380 | 300 | | |
| | | | | Turner township..... | 441 | 513 | 587 | Twp. 42 North, R. 37 West ⁴¹ | 113 | | 48 | | |
| | | | | Viborg city..... | 644 | 659 | 719 | Twp. 42 North, R. 38 West ⁴¹ | 42 | | 50 | | |
| Tripp County | 9,139 | 9,937 | 12,712 | | | | | Twp. 42 North, R. 39 West ⁴¹ | 32 | | 75 | | |
| Banner township..... | 74 | 92 | 133 | Union County | | | 10,792 | 11,675 | 11,480 | | | | |
| Beaver Creek township..... | 55 | 80 | 134 | Alecester city..... | 585 | 581 | 460 | Twp. 43 North, R. 33 West (part)..... | 2 | | | | |
| Black township..... | 123 | 134 | 195 | Alecester township..... | 617 | 697 | 770 | Twp. 43 North, R. 34 West..... | 17 | 24 | 22 | | |
| Bull Creek township..... | 90 | 141 | 188 | Beresford city (part)..... | 1,323 | 1,282 | 1,148 | Twp. 43 North, R. 35 West..... | 34 | 46 | 48 | | |
| Brunson township ³⁸ | 86 | 117 | 147 | Big Springs township..... | 540 | 593 | 602 | Twp. 43 North, R. 36 West..... | 14 | 20 | 48 | | |
| Carter town..... | 16 | 42 | 89 | Brule township..... | 426 | 483 | 536 | Twp. 43 North, R. 37 West ⁴¹ | 44 | | 43 | | |
| Carter township..... | 80 | 71 | 133 | Civil Bend township..... | 366 | 460 | 431 | Twp. 43 North, R. 38 West ⁴¹ | 10 | | 20 | | |
| Colome city..... | 451 | 509 | 599 | Elk Point city..... | 1,367 | 1,483 | 1,294 | Twp. 43 North, R. 39 West ⁴¹ | 1 | | 24 | | |
| Colome township..... | 185 | 183 | 284 | Elk Point township..... | 562 | 724 | 739 | Twp. 43 North, R. 40 West ⁴¹ | 11 | 15 | 25 | | |
| Condon township..... | 106 | 137 | 104 | Emmet township..... | 553 | 658 | 750 | Twp. 44 North, R. 33 West (part)..... | 17 | 30 | 58 | | |
| Curlew township..... | 99 | 103 | 197 | Jefferson town..... | 466 | 460 | 426 | Twp. 44 North, R. 34 and 35 West..... | 17 | 30 | 58 | | |
| Dog Ear township..... | 143 | 181 | 268 | Jefferson township..... | 491 | 603 | 656 | | | | | | |
| Elliston township..... | 125 | 173 | 193 | Prairie township..... | 460 | 541 | 510 | Yankton County | | | 16,804 | 16,725 | 16,589 |
| Greenwood township..... | 68 | 113 | 123 | Sioux Valley township..... | 529 | 596 | 702 | Gayville town..... | 271 | 278 | 261 | | |
| Huggins township..... | 118 | 160 | 203 | Spink township..... | 546 | 596 | 644 | Gayville township..... | 305 | 413 | 476 | | |
| Ideal township..... | 154 | 192 | 267 | Virginia township..... | 517 | 599 | 650 | Irene town (part)..... | 13 | 26 | 25 | | |
| Irwin township..... | 76 | 111 | 156 | Twp. 89 North, R. 48 West (part) ⁴⁰ | 1,091 | 871 | 965 | Jamesville township..... | 413 | 499 | 492 | | |
| Jordan township..... | 101 | 125 | 163 | Twp. 92 North, R. 49 West (part)..... | 353 | 439 | 488 | Lester ville town..... | 192 | 229 | 228 | | |
| Keyapaha township..... | 119 | 171 | 224 | | | | | Lester ville township..... | 350 | 396 | 455 | | |
| King township..... | 98 | 126 | 213 | Walworth County | | | 7,648 | 7,274 | 8,791 | | | | |
| Lake township..... | 174 | 254 | 318 | Akaska town..... | 84 | 151 | 169 | Marandahl township..... | 385 | 488 | 600 | | |
| Lincoln township..... | 184 | 217 | 236 | East Moberge town..... | 51 | 41 | 62 | Mayfield township..... | 452 | 516 | 650 | | |
| Lone Star township..... | 65 | 74 | 113 | Glenham town..... | 168 | 131 | 187 | Mission Hill town..... | 169 | 195 | 184 | | |
| Lone Tree township..... | 65 | 96 | 159 | Java city..... | 433 | 493 | 529 | Mission Hill township..... | 429 | 515 | 652 | | |
| McNeely township..... | 210 | 263 | 300 | Lowry town..... | 70 | 90 | 89 | Turkey Valley township..... | 448 | 529 | 643 | | |
| Millboro township..... | 122 | 190 | 246 | Pahapeto city..... | 3,753 | 3,008 | 3,464 | Utica town..... | 84 | 95 | 98 | | |
| New Witten town..... | 198 | 211 | | Selby city..... | 706 | 599 | 548 | Utica township..... | 2,408 | 2,278 | 2,164 | | |
| Pahapeto township..... | 39 | 54 | 105 | Twp. 121 North, R. 74 West..... | 160 | 192 | 252 | Volin town..... | 197 | 292 | 285 | | |
| Plainview township..... | 107 | 129 | 270 | Twp. 121 North, R. 75 West..... | 133 | 182 | 204 | Volin township..... | 422 | 462 | 608 | | |
| Pleasant Valley township..... | 67 | 81 | 167 | Twp. 121 North, R. 76 West (part)..... | 73 | 84 | 144 | Yankton township..... | 356 | 481 | 657 | | |
| Pleasant View township..... | 188 | 261 | 302 | Twp. 121 North, R. 77 West (part)..... | 63 | 61 | 93 | Yankton city ⁴² | 7,709 | 6,798 | 6,072 | | |
| Progressive township..... | 44 | 73 | 138 | Twp. 121 North, R. 78 West..... | 2 | 10 | 39 | Ziskov township..... | 319 | 355 | 421 | | |
| Rames township..... | 123 | 220 | 266 | Twp. 122 North, R. 76 West..... | 100 | 189 | 239 | Twp. 93 North, R. 56 West (part)..... | 227 | 247 | 262 | | |
| Rosedale township..... | 102 | 151 | 219 | Twp. 122 North, R. 77 West..... | 83 | 114 | 129 | Twp. 93 North, R. 57 West..... | 130 | 167 | 227 | | |
| Roseland township..... | 117 | 136 | 216 | Twp. 122 North, R. 78 West..... | 99 | 128 | 136 | Twp. 95 North, R. 56 West..... | 388 | 420 | 453 | | |
| Star Prairie township..... | 119 | 139 | 208 | Twp. 122 North, R. 79 West (part)..... | 132 | 160 | 212 | Twp. 96 North, R. 57 West..... | 284 | 323 | 393 | | |
| Star Valley township..... | 52 | 61 | 124 | Twp. 122 North, R. 80 West..... | 34 | 28 | 62 | | | | | | |
| Stewart township..... | 238 | 258 | 340 | Twp. 123 North, R. 74 West..... | 170 | 231 | 238 | Ziebach County | | | 2,606 | 2,875 | 4,039 |
| Sully township..... | 92 | 89 | 178 | Twp. 123 North, R. 75 West (part)..... | 178 | 141 | 222 | Dupree town..... | 438 | 460 | 365 | | |
| Taylor township..... | 71 | 81 | 150 | Twp. 123 North, R. 76 West (part)..... | 123 | 124 | 143 | Redelm township..... | 43 | 61 | 103 | | |
| Valley township..... | 113 | 190 | 204 | Twp. 123 North, R. 77 West..... | 114 | 129 | 207 | Twp. 6 and 7 North, R. 18 East (part) ⁴³ | 95 | | 50 | | |
| Weaver township..... | 125 | 189 | 235 | Twp. 123 North, R. 78 West..... | 69 | 61 | 114 | Twp. 7 North, R. 19 East (part) ⁴² | 12 | | 28 | | |
| Willow Creek township..... | 134 | 179 | 256 | Twp. 123 North, R. 79 West..... | 10 | 8 | 27 | Twp. 7 North, Rs. 20, 21, and 22 East (parts) ⁴³ | 10 | | 49 | | |
| Wilson township..... | 204 | 243 | 333 | Twp. 124 North, R. 74 West..... | 146 | 189 | 255 | Twp. 8 North, R. 18 East ⁴³ | 6 | | 10 | | |
| Winner city ³⁹ | 3,252 | 2,426 | 2,220 | Twp. 124 North, R. 75 West..... | 140 | 196 | 253 | Twp. 8 North, R. 20 East ⁴³ | 22 | | 25 | | |
| Witten township ³⁸ | 87 | 74 | 109 | Twp. 124 North, R. 76 West..... | 127 | 130 | 190 | Twp. 8 North, R. 21 East ⁴³ | 53 | | 52 | | |
| Wortman township..... | 143 | 188 | 239 | Twp. 124 North, R. 77 West..... | 105 | 101 | 155 | Twp. 8 North, R. 22 East (part) ⁴⁴ | 184 | | 80 | | |
| Wright township..... | 67 | 95 | 176 | Twp. 124 North, R. 78 West..... | 129 | 106 | 185 | Twp. 9 North, Rs. 17 (part) and 18 East ⁴³ | 93 | | 43 | | |
| Twp. 96 North, R. 70 West..... | 102 | 128 | 189 | Twp. 124 North, R. 79 West (part)..... | 123 | 134 | 172 | Twp. 9 North, R. 19 East ⁴³ | 70 | | 64 | | |
| Twp. 99 North, R. 76 West (part) ³⁸ | 143 | 161 | 225 | Twp. 124 North, R. 80 West (part)..... | 70 | 54 | 102 | Twp. 9 North, R. 20 East ⁴³ | 84 | | 55 | | |
| Twp. 103 and 104 North, R. 74 (part)..... | 27 | 25 | 42 | | | | | Twp. 9 North, R. 21 East ⁴³ | 14 | | 12 | | |
| Twp. 103 North, R. 75 West (part)..... | 14 | 25 | 19 | Washabaugh County | | | 1,551 | 1,980 | 2,474 | | | | |
| | | | | Twp. 40 North, R. 33 West (part)..... | 13 | 19 | 27 | Twp. 9 North, R. 22 East ⁴³ | 4 | | 13 | | |
| Turner County | 12,100 | 13,270 | 14,891 | Twp. 40 North, R. 34 West..... | 50 | 66 | 92 | (part) and twp. 8 North, Rs. 23 and 24 East (parts) ⁴⁴ | 52 | | 17 | | |
| Brothersfield township ³⁹ | 307 | 295 | 388 | Twp. 40 North, R. 35 West..... | 57 | 112 | 112 | Twp. 9 North, R. 24 East (part) ⁴² | 8 | | 8 | | |
| Centerville city..... | 1,053 | 1,046 | 1,169 | Twp. 40 North, R. 36 West..... | 60 | 86 | 84 | Twp. 10 North, Rs. 17 (part) and 18 East ⁴³ | 21 | 15 | 31 | | |
| Centerville township..... | 357 | 440 | 555 | Twp. 40 North, R. 37 West..... | 42 | 53 | 102 | Twp. 10 North, R. 19 East..... | 4 | 20 | 26 | | |
| Chancellor town..... | 193 | 232 | 267 | Twp. 40 North, R. 38 West ⁴¹ | 78 | | | | | | | | |
| Childston township..... | 413 | 429 | 531 | Twp. 40 North, R. 39 West ⁴¹ | 37 | | | | | | | | |
| Daneville township..... | 408 | 465 | 617 | | | | | | | | | | |
| Davis town..... | 183 | 230 | 209 | | | | | | | | | | |
| Dolton town..... | 93 | 121 | 124 | | | | | | | | | | |
| Dolton township..... | 321 | 420 | 424 | | | | | | | | | | |
| German town township..... | 464 | 478 | 550 | | | | | | | | | | |
| Home township..... | 348 | 352 | 400 | | | | | | | | | | |
| Hurley city..... | 474 | 586 | 686 | | | | | | | | | | |
| Hurley township..... | 332 | 390 | 459 | | | | | | | | | | |

³⁷ TODD.—For footnote, see preceding page.
³⁸ TRIPP.—Brunson township organized from township 100 North, range 76 West, in 1945. Witten town reverted to Witten township since 1940. Parts of township 99 North, range 76 West (part), annexed to Winner city in 1946, 1947, 1948, and 1949.
³⁹ TURNER.—Brothersfield township returned in 1940 as Brothersfield.
⁴⁰ UNION.—Township 89 North, range 48 West (part), returned in 1940 as Big Sioux township; civil township dissolved since 1940.
⁴¹ WASHABAUGH.—Washabaugh County unorganized; attached to Jackson County for judicial purposes. Thirteen townships [T. 40 N., Rs. 38, 39, 40 W.; T. 41 N., Rs. 39, 40 W.; Ts. 42, 43 N., Rs. 37, 38, 39, 40 W.] included in "Balance of county" 1940.
⁴² YANKTON.—Part of Yankton city reverted to township 93 North, range 56 West (part), in 1941.
⁴³ ZIEBACH.—All townships and ranges for which no population is shown in 1940 were returned as a part of "Balance of county" in 1940. Township 10 North, range 17 East (part) shown in 1950 combined with township 10 North, range 18 East, returned as a part of "Balance of county" in 1940; the figures shown for 1940 and 1930 represent the population reported for township 10 North, range 18 East.

NUMBER OF INHABITANTS

Table 6.—POPULATION OF COUNTIES BY MINOR CIVIL DIVISIONS: 1930 TO 1950—Con.

| County and minor civil division | 1950 | 1940 | 1930 | County and minor civil division | 1950 | 1940 | 1930 | County and minor civil division | 1950 | 1940 | 1930 |
|---|------|------|------|--|------|-------|------|--|------|-------|------|
| Ziebach County—Con. | | | | Ziebach County—Con. | | | | Ziebach County—Con. | | | |
| Twp. 10 North, R. 20 East..... | 6 | 18 | 49 | Twp. 12 North, R. 21 East..... | 60 | 93 | 135 | Twp. 14 North, R. 21 East ⁴² | 36 | ----- | 62 |
| Twp. 10 North, R. 21 East..... | 37 | 50 | 35 | Twp. 12 North, R. 22 East (part)..... | 46 | 35 | 52 | Twp. 15 North, Rs. 17 (part) and 18 East ⁴² | 1 | ----- | 18 |
| Twp. 10 North, R. 22 East..... | 17 | 22 | 48 | Twp. 12 North, R. 23 East (part)..... | 35 | 50 | 50 | Twp. 15 North, R. 19 East ⁴² | 14 | ----- | 30 |
| Twp. 10 North, R. 23 East..... | 38 | 49 | 149 | Twp. 12 North, R. 24 East (part)..... | 32 | 27 | 59 | Twp. 15 North, R. 20 East ⁴² | 89 | ----- | 150 |
| Twp. 10 North, R. 24 East..... | 13 | 16 | 60 | Twp. 13 North, Rs. 17 (part)..... | 20 | 32 | 131 | Twp. 15 North, R. 21 East ⁴² | 44 | ----- | 52 |
| Twp. 11 North, Rs. 17 (part) and 18 East..... | 27 | 34 | 87 | Twp. 13 North, R. 20 East..... | 60 | 78 | 142 | Twp. 16 North, Rs. 17 (part) and 18 East..... | 28 | 45 | 46 |
| Twp. 11 North, R. 19 East..... | 9 | 17 | 47 | Twp. 13 North, R. 21 East (part)..... | 81 | 107 | 156 | Twp. 16 North, R. 19 East..... | 11 | 7 | 33 |
| Twp. 11 North, R. 20 East..... | 31 | 16 | 49 | Twp. 14 North, Rs. 17 (part) and 18 East ⁴² | 47 | ----- | 99 | Twp. 16 North, R. 20 East..... | 23 | 24 | 47 |
| Twp. 11 North, R. 21 East..... | 30 | 34 | 67 | Twp. 14 North, R. 19 East ⁴² | 70 | ----- | 26 | Twp. 16 North, R. 21 East..... | 47 | 43 | 92 |
| Twp. 11 North, R. 22 East..... | 42 | 64 | 76 | Twp. 14 North, R. 20 East ⁴² | 28 | ----- | 44 | Twp. 17 North, Rs. 17 (part) and 18 East..... | 50 | 45 | 78 |
| Twp. 11 North, R. 23 East..... | 26 | 40 | 108 | | | | | Twp. 17 North, R. 19 East..... | 95 | 107 | 137 |
| Twp. 11 North, R. 24 East..... | 35 | 43 | 68 | | | | | Twp. 17 North, R. 20 East..... | 36 | 37 | 65 |
| Twp. 12 North, Rs. 17 (part) and 18 East..... | 23 | 43 | 71 | | | | | Twp. 17 North, R. 21 East..... | 27 | 61 | 125 |
| Twp. 12 North, R. 19 East..... | 40 | 02 | 136 | | | | | | | | |
| Twp. 12 North, R. 20 East..... | 72 | 57 | 84 | | | | | | | | |

⁴² ZIEBACH.—For footnote, see preceding page.

Table 7.—POPULATION OF ALL INCORPORATED PLACES AND OF UNINCORPORATED PLACES OF 1,000 OR MORE: 1950 AND 1940

["Uninc." designates an unincorporated place. Figures for 1940 not available for unincorporated places and places incorporated subsequent to April 1, 1940. For 1930 population of incorporated places, see table 6.]

| City, town, or unincorporated place | County | 1950 | 1940 | City, town, or unincorporated place | County | 1950 | 1940 | City, town, or unincorporated place | County | 1950 | 1940 |
|-------------------------------------|-----------------|--------|--------|-------------------------------------|------------------|-------|-------|-------------------------------------|------------------|--------|--------|
| Aberdeen..... | Brown..... | 21,051 | 17,015 | Chancellor..... | Turner..... | 193 | 232 | Garretson..... | Minnehaha..... | 745 | 666 |
| Agar..... | Sully..... | 141 | 142 | Chelsea..... | Faulk..... | 41 | 51 | Gary..... | Deuel..... | 558 | 566 |
| Akaska..... | Walworth..... | 84 | 151 | Claire City..... | Roberts..... | 100 | 149 | Gayville..... | Yankton..... | 271 | 278 |
| Albee..... | Grant..... | 75 | 114 | Claremont..... | Brown..... | 236 | 271 | Geddes..... | Charles Mix..... | 502 | 581 |
| Alcester..... | Union..... | 585 | 581 | Clark..... | Clark..... | 1,471 | 1,201 | Gettysburg..... | Potter..... | 1,555 | 1,324 |
| Alexandria..... | Hanson..... | 714 | 746 | Clear Lake..... | Deuel..... | 1,105 | 997 | Glenham..... | Walworth..... | 168 | 131 |
| Alpena..... | Jerauld..... | 426 | 440 | Colman..... | Moody..... | 509 | 462 | Goodwin..... | Deuel..... | 141 | 152 |
| Altamont..... | Deuel..... | 76 | 144 | Colome..... | Tripp..... | 451 | 509 | Gregory..... | Gregory..... | 1,375 | 1,246 |
| Andover..... | Day..... | 277 | 360 | Colton..... | Minnehaha..... | 521 | 615 | Grenville..... | Day..... | 207 | 260 |
| Ardmore..... | Fall River..... | 107 | 195 | Columbia..... | Brown..... | 270 | 275 | Groton..... | Brown..... | 1,084 | 946 |
| Arlington..... | Kingsbury..... | 1,096 | 1,157 | Conde..... | Spink..... | 409 | 395 | Harrisburg..... | Lincoln..... | 274 | 241 |
| Armour..... | Douglas..... | 900 | 1,013 | Corona..... | Roberts..... | 191 | 177 | Harrod..... | Hughes..... | 293 | 229 |
| Artesian..... | Sanborn..... | 429 | 502 | Corsica..... | Douglas..... | 551 | 452 | Hartford..... | Minnehaha..... | 592 | 647 |
| Ashton..... | Spink..... | 222 | 240 | Cottonwood..... | Jackson..... | 102 | 118 | Hayti..... | Hamlin..... | 413 | 370 |
| Astoria..... | Deuel..... | 206 | 214 | Cresbard..... | Faulk..... | 235 | 288 | Hazel..... | Hamlin..... | 161 | 182 |
| Aurora..... | Brookings..... | 202 | 225 | Custer..... | Custer..... | 2,017 | 1,845 | Hecla..... | Brown..... | 500 | 555 |
| Avon..... | Bon Homme..... | 692 | 728 | Dallas..... | Gregory..... | 244 | 278 | Henry..... | Codington..... | 323 | 322 |
| Badger..... | Kingsbury..... | 180 | 170 | Dante..... | Charles Mix..... | 140 | 118 | Hermosa..... | Custer..... | 123 | 121 |
| Baldie..... | Minnehaha..... | 255 | 270 | Davis..... | Turner..... | 153 | 230 | Herrel..... | Campbell..... | 633 | 592 |
| Bancroft..... | Kingsbury..... | 100 | 126 | Deadwood..... | Lawrence..... | 3,288 | 4,100 | Herrick..... | Gregory..... | 169 | 246 |
| Belle Fourche..... | Butte..... | 3,540 | 2,493 | Dell Rapids..... | Minnehaha..... | 1,650 | 1,706 | Hetland..... | Kingsbury..... | 123 | 199 |
| Belvidere..... | Jackson..... | 172 | 187 | Delmont..... | Douglas..... | 405 | 461 | Highmore..... | Hyde..... | 1,158 | 1,136 |
| Beresford..... | Lincoln..... | 1,636 | 1,642 | De Smet..... | Kingsbury..... | 1,180 | 1,016 | Hill City..... | Pennington..... | 381 | ----- |
| Big Stone City ¹ | Union..... | 829 | 681 | Doland..... | Spink..... | 535 | 542 | Hillsview..... | McPherson..... | 68 | 150 |
| Bison..... | Grant..... | ----- | ----- | Dolton..... | Turner..... | 93 | 121 | Hitchcock..... | Beadle..... | 227 | 246 |
| Blunt..... | Perkins..... | 457 | ----- | Draper..... | Jones..... | 252 | 190 | Hosmer..... | Edmunds..... | 533 | 579 |
| Bonesteel..... | Hughes..... | 423 | 322 | Dupree..... | Ziebach..... | 438 | 460 | Hot Springs..... | Fall River..... | 5,030 | 4,083 |
| Bowdle..... | Gregory..... | 485 | 532 | Eagle Butte..... | Dewey..... | 375 | 374 | Hoven..... | Potter..... | 552 | 369 |
| Bradley..... | Edmunds..... | 788 | 757 | East Moberg..... | Walworth..... | 61 | 41 | Howard..... | Miner..... | 1,251 | 1,193 |
| Brandt..... | Clark..... | 226 | 311 | Eden..... | Marshall..... | 140 | 171 | Hudson..... | Lincoln..... | 600 | 478 |
| Brentford..... | Deuel..... | 211 | 271 | Edgemont..... | Fall River..... | 1,158 | 1,002 | Humboldt..... | Minnehaha..... | 450 | 417 |
| Bridgewater..... | Spink..... | 132 | 161 | Egan..... | Moody..... | 347 | 418 | Hurley..... | Turner..... | 474 | 586 |
| Bristol..... | McCook..... | 748 | 790 | Elk Point..... | Union..... | 1,367 | 1,483 | Euron..... | Beadle..... | 12,788 | 10,843 |
| Britton..... | Day..... | 647 | 675 | Elkton..... | Brookings..... | 657 | 779 | Interior..... | Jackson..... | 126 | 182 |
| Broadland..... | Marshall..... | 1,430 | 1,500 | Emery..... | Hanson..... | 480 | 482 | Ipswich..... | Edmunds..... | 1,058 | 1,002 |
| Brookings..... | ----- | ----- | ----- | Erwin..... | Kingsbury..... | 153 | 182 | Irene..... | Clay..... | ----- | ----- |
| Bruce..... | Brookings..... | 7,794 | 5,346 | Esmond..... | Kingsbury..... | 49 | 96 | ----- | Turner..... | 374 | 391 |
| Bryant..... | Brookings..... | 305 | 394 | Estelline..... | Hamlin..... | 760 | 627 | ----- | Yankton..... | ----- | ----- |
| Buffalo..... | Hamlin..... | 624 | 658 | Ethan..... | Davison..... | 319 | 324 | ----- | Beadle..... | 413 | 413 |
| Buffalo Gap..... | Harding..... | 380 | ----- | Eureka..... | McPherson..... | 1,576 | 1,457 | ----- | Kingsbury..... | ----- | ----- |
| Burke..... | ----- | ----- | ----- | Fairburn..... | Custer..... | 80 | 120 | Isabel..... | Dewey..... | 511 | 490 |
| Bushnell..... | Custer..... | 186 | 182 | Fairfax..... | Gregory..... | 301 | 338 | Java..... | Walworth..... | 433 | 493 |
| Butler..... | Gregory..... | 829 | 602 | Fairview..... | Lincoln..... | 155 | 150 | Jefferson..... | Union..... | 466 | 486 |
| Camp Crook..... | Brookings..... | 96 | 134 | Faith..... | Meade..... | 599 | 522 | Kadoka..... | Jackson..... | 584 | 464 |
| Canistota..... | Day..... | 109 | 153 | Farmer..... | Hanson..... | 114 | 130 | Kennebec..... | Lyman..... | 374 | 390 |
| Canova..... | Harding..... | 122 | 227 | Faulkton..... | ----- | ----- | ----- | ----- | ----- | ----- | ----- |
| Canton..... | ----- | ----- | ----- | Flandreau..... | Faulk..... | 837 | 747 | Kimball..... | Brule..... | 952 | 990 |
| Carter..... | McCook..... | 587 | 665 | Florence..... | Moody..... | 2,193 | 2,212 | Labolt..... | Grant..... | 164 | 127 |
| Carthage..... | Miner..... | 340 | 333 | Fort Pierre..... | Codington..... | 226 | 254 | Lake Andes..... | Charles Mix..... | 1,851 | 78 |
| Castlewood..... | Lincoln..... | 2,530 | 2,518 | Frankfort..... | Lake City..... | 951 | 764 | Lake Norden..... | Marshall..... | 110 | 168 |
| Cavour..... | Tripp..... | 16 | 42 | Frederick..... | Spink..... | 331 | 335 | Lake Preston..... | Hamlin..... | 373 | 460 |
| Centerville..... | Miner..... | 458 | 512 | Freeman..... | ----- | ----- | ----- | ----- | ----- | ----- | ----- |
| Central City..... | Hamlin..... | 498 | 493 | Fruitdale..... | Brown..... | 408 | 422 | Lane..... | Kingsbury..... | 957 | 886 |
| Chamberlain..... | Beadle..... | 154 | 133 | Fulton..... | Hutchinson..... | 944 | 976 | Langford..... | Jerauld..... | 145 | 21 |
| ----- | Turner..... | 1,053 | 1,046 | Garden City..... | Butte..... | 70 | 89 | Lead..... | Marshall..... | 455 | 45 |
| ----- | Lawrence..... | 218 | 302 | ----- | Hanson..... | 139 | 168 | Lebanon..... | Lawrence..... | 6,422 | 7,520 |
| ----- | Brule..... | 1,912 | 1,626 | ----- | Clark..... | 282 | 272 | ----- | Potter..... | 215 | 311 |

¹ Big Stone City returned as Big Stone in 1940.

SOUTH DAKOTA

Table 7.—POPULATION OF ALL INCORPORATED PLACES AND OF UNINCORPORATED PLACES OF 1,000 OR MORE:
1950 AND 1940—Con.

| City, town, or unincorporated place | County | 1950 | 1940 | City, town, or unincorporated place | County | 1950 | 1940 | City, town, or unincorporated place | County | 1950 | 1940 |
|-------------------------------------|------------|--------|--------|-------------------------------------|-------------|--------|--------|-------------------------------------|------------------|--------|--------|
| Lemmon | Perkins | 2,760 | 1,781 | Peever | Roberts | 221 | 272 | Toronto | Deuel | 322 | 362 |
| Lennox | Lincoln | 1,218 | 1,164 | Philip | Haakon | 810 | 833 | Trent | Moody | 213 | 240 |
| Leola | McPherson | 772 | 795 | Pickstown (uninc.) | Charles Mix | 2,217 | 362 | Tripp | Hutchinson | 913 | 913 |
| Lesterville | Yankton | 192 | 229 | Pierpont | Day | 326 | 362 | Tulare | Spink | 212 | 244 |
| Letcher | Sanborn | 291 | 344 | Pierre | Hughes | 6,715 | 4,322 | Turton | Spink | 201 | 180 |
| Lily | Day | 130 | 158 | Plankinton | Aurora | 754 | 694 | Twin Brooks | Grant | 113 | 121 |
| Long Lake | McPherson | 175 | 175 | Platte | Charles Mix | 1,089 | 1,017 | Tyndall | Bon Homme | 1,292 | 1,230 |
| Lowry | Walworth | 70 | 90 | Pollock | Campbell | 395 | 527 | Utica | Yankton | 84 | 95 |
| Loyalton | Edmunds | 57 | 89 | Presho | Lyman | 712 | 568 | Valley Springs | Minnehaha | 389 | 396 |
| McIntosh | Corson | 628 | 626 | Pringle | Custer | 193 | 273 | Veblen | Marshall | 476 | 486 |
| McLaughlin | Corson | 713 | 660 | Pukwana | Brule | 302 | 258 | Verdon | Brown | 34 | 65 |
| Madison | Lake | 5,153 | 5,018 | Quinn | Pennington | 214 | 189 | Vermillion | Clark | 5,337 | 3,324 |
| Marion | Turner | 794 | 765 | Ramona | Lake | 278 | 265 | Viborg | Turner | 644 | 669 |
| Martin | Bennett | 989 | 1,013 | Rapid City | Pennington | 25,310 | 13,844 | Vienna | Clark | 306 | 313 |
| Marvin | Grant | 110 | 164 | Ravina | Charles Mix | 200 | 155 | Vilas | Miner | 71 | 91 |
| Meckling | Clay | 111 | 144 | Raymond | Clark | 174 | 206 | Virgil | Beadle | 124 | 145 |
| Mellette | Spink | 250 | 332 | Redfield | Spink | 2,055 | 2,428 | Volga | Brookings | 578 | 632 |
| Memo | Hutchinson | 808 | 965 | Ree Heights | Hand | 254 | 258 | Volin | Yankton | 197 | 292 |
| Midland | Haakon | 387 | 282 | Reliance | Lyman | 215 | 219 | Wagner | Charles Mix | 1,523 | 1,319 |
| Milbank | Grant | 2,982 | 2,745 | Reville | Grant | 249 | 325 | Wakonda | Clay | 454 | 451 |
| Mittler | Hand | 1,916 | 1,460 | Rockham | Faulk | 113 | 220 | Wall | Pennington | 556 | 500 |
| Mission | Todd | 388 | 452 | Roscoe | Edmunds | 726 | 608 | Wallace | Codington | 188 | 193 |
| Mission Hill | Yankton | 169 | 195 | Rosholt | Roberts | 387 | 362 | Ward | Moody | 96 | 84 |
| Mitchell | Davison | 12,123 | 10,633 | Roslyn | Day | 222 | 253 | Wasta | Pennington | 144 | 153 |
| Mobridge | Walworth | 3,753 | 3,008 | Roswell | Miner | 69 | 96 | Watertown | Codington | 12,699 | 10,617 |
| Monroe | Turner | 160 | 219 | St. Francis | Todd | 241 | 273 | Waubay | Day | 879 | 882 |
| Montrose | McCook | 448 | 506 | St. Lawrence | Hand | 261 | 297 | Webster | Day | 2,503 | 2,173 |
| Morristown | Corson | 190 | 217 | Salem | McCook | 1,119 | 1,185 | Wentworth | Lake | 270 | 303 |
| Mound City | Campbell | 177 | 195 | Scotland | Bon Homme | 1,188 | 1,204 | Wessington | {Beadle Hand} | 467 | 516 |
| Mount Vernon | Davison | 387 | 405 | Selby | Walworth | 706 | 599 | Wessington Springs | Jerauld | 1,453 | 1,352 |
| Murdo | Jones | 739 | 680 | Seneca | Faulk | 204 | 243 | Wetoka | McPherson | 115 | 100 |
| Naples | Clark | 62 | 84 | Sherman | Minnehaha | 120 | 158 | White | Brookings | 525 | 559 |
| Newark | Marshall | 80 | 147 | Sinal | Brookings | 181 | 182 | White Lake | Aurora | 395 | 496 |
| New Ellington | Roberts | 367 | 344 | Sioux Falls | Minnehaha | 52,696 | 40,832 | White River | Mellette | 465 | 562 |
| Newell | Butte | 784 | 683 | Sisseton | Roberts | 2,871 | 2,513 | White Rock | Roberts | 113 | 220 |
| New Underwood | Pennington | 268 | 214 | South Shore | Codington | 269 | 296 | Whitewood | Lawrence | 304 | 267 |
| New Witten | Tripp | 193 | 211 | South Sioux Falls | Minnehaha | 1,536 | 591 | Willow Lake | Clark | 484 | 628 |
| Nisland | Butte | 216 | 212 | Spearfish | Lawrence | 2,756 | 2,139 | Wilmot | Roberts | 590 | 427 |
| Northville | Spink | 220 | 223 | Spencer | McCook | 552 | 617 | Winfred | Lake | 171 | 245 |
| Nunda | Lake | 102 | 147 | Springfield | Bon Homme | 801 | 667 | Winner | Tripp | 3,252 | 2,426 |
| Oacoma | Lyman | 231 | 197 | Stickney | Aurora | 388 | 361 | Wolsey | Beadle | 391 | 410 |
| Oelrichs | Fall River | 193 | 212 | Stockholm | Grant | 114 | 114 | Wood | Mellette | 260 | 414 |
| Oldham | Kingsbury | 349 | 336 | Strandburg | Grant | 144 | 177 | Woonsocket | Sanborn | 1,051 | 1,050 |
| Olivet | Hutchinson | 202 | 242 | Stratford | Brown | 104 | 205 | Worthing | Lincoln | 272 | 291 |
| Onaka | Faulk | 158 | 139 | Sturgis | Meade | 3,471 | 3,008 | Yale | Beadle | 164 | 156 |
| Orida | Sully | 822 | 597 | Summit | Roberts | 431 | 459 | Yankton | Yankton | 7,709 | 6,798 |
| Orient | Faulk | 206 | 250 | Tabor | Bon Homme | 373 | 391 | | | | |
| Ortle | Roberts | 144 | 184 | Tea | Lincoln | 151 | 165 | | | | |
| Parker | Turner | 1,148 | 1,244 | Timber Lake | Dewey | 552 | 512 | | | | |
| Parkston | Hutchinson | 1,354 | 1,305 | Tolstoy | Potter | 180 | 171 | | | | |

NUMBER OF INHABITANTS

Table 8.—POPULATION OF INCORPORATED PLACES OF 5,000 OR MORE, BY WARDS: 1950

| City and ward | Population | City and ward | Population | City and ward | Population | City and ward | Population |
|--------------------------|---------------|-----------------------|---------------|--------------------------|---------------|-------------------------|---------------|
| Aberdeen | 21,051 | Huron—Con. | | Pierre | 5,715 | Vermillion | 5,337 |
| Ward 1..... | 5,205 | Ward 4..... | 2,641 | Ward 1..... | 1,301 | Ward 1..... | 1,528 |
| Ward 2..... | 1,690 | Ward 5..... | 2,242 | Ward 2..... | 1,275 | Ward 2..... | 1,679 |
| Ward 3..... | 1,463 | Ward 6..... | 2,825 | Ward 3..... | 1,050 | Ward 3..... | 1,246 |
| Ward 4..... | 3,391 | Lead | 6,422 | Ward 4..... | 2,089 | Ward 4..... | 881 |
| Ward 5..... | 5,234 | Ward 1..... | 1,468 | Rapid City | 25,310 | Watertown | 12,699 |
| Ward 6..... | 2,025 | Ward 2..... | 1,548 | Ward 1..... | 5,775 | Ward 1..... | 2,769 |
| Ward 7..... | 2,043 | Ward 3..... | 1,435 | Ward 2..... | 3,537 | Ward 2..... | 2,215 |
| Brookings | 7,764 | Ward 4..... | 1,081 | Ward 3..... | 6,461 | Ward 3..... | 2,149 |
| Ward 1..... | 3,242 | Ward 5..... | 900 | Ward 4..... | 6,008 | Ward 4..... | 3,780 |
| Ward 2..... | 1,623 | Madison | 5,153 | Ward 5..... | 3,529 | Ward 5..... | 1,786 |
| Ward 3..... | 1,026 | Ward 1..... | 1,470 | Sioux Falls | 52,696 | Yankton | 7,769 |
| Ward 4..... | 1,873 | Ward 2..... | 1,802 | Ward 1..... | 3,887 | Ward 1..... | 1,040 |
| Hot Springs | 5,030 | Ward 3..... | 890 | Ward 2..... | 4,254 | Ward 2..... | 1,274 |
| Ward 1..... | 1,668 | Ward 4..... | 991 | Ward 3..... | 6,319 | Ward 3..... | 1,365 |
| Ward 2..... | 1,835 | Mitchell | 12,123 | Ward 4..... | 7,762 | Ward 4..... | 1,395 |
| Ward 3..... | 724 | Ward 1..... | 2,993 | Ward 5..... | 8,127 | Ward 5..... | 1,199 |
| Ward 4..... | 805 | Ward 2..... | 2,540 | Ward 6..... | 4,903 | Ward 6..... | 1,689 |
| Huron | 12,788 | Ward 3..... | 3,157 | Ward 7..... | 8,141 | Ward 7..... | 1,102 |
| Ward 1..... | 1,840 | Ward 4..... | 3,523 | Ward 8..... | 5,133 | | |
| Ward 2..... | 1,479 | | | Ward 9..... | 4,170 | | |
| Ward 3..... | 1,761 | | | | | | |

Table 9.—POPULATION OF URBANIZED AREAS: 1950

| Area | Population |
|---|------------|
| SIOUX CITY, IOWA, URBANIZED AREA | |
| That part of the area in South Dakota ¹ | 553 |
| The part of the urbanized area includes the following part of a minor civil division: | |
| Union County (part)..... | 553 |
| Township 89 North, range 48 West (part)..... | 553 |

¹ For the description, map, and population of the entire Sioux City Urbanized Area, see table 9 and accompanying map in the corresponding report for Iowa.