

# NUMBER OF INHABITANTS

## Florida

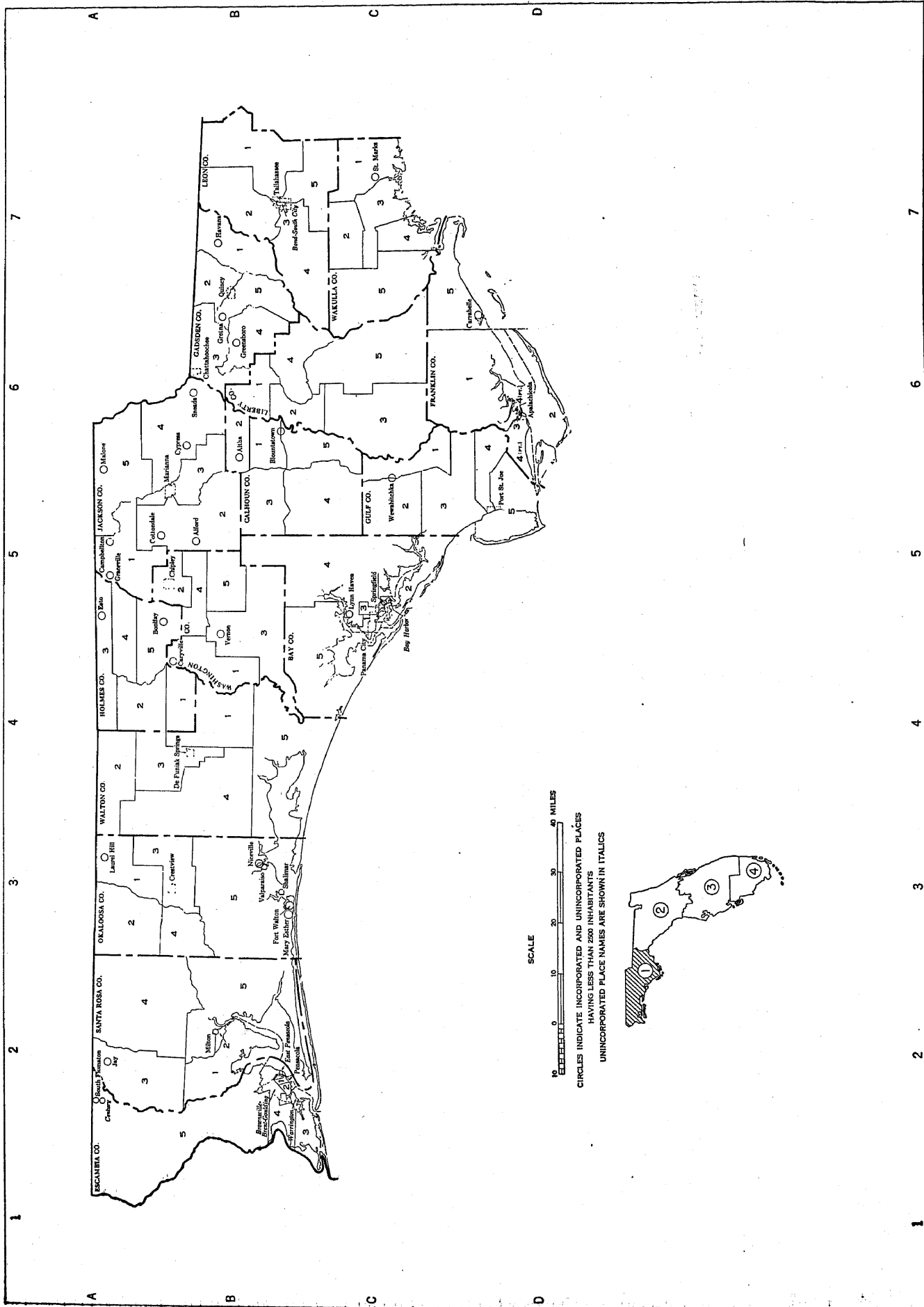
### LIST OF TABLES

[Page numbers listed here omit the State prefix number which appears as part of the page number for each page. The prefix for this State is 10]

Table	Page
1.—Population of Florida, urban and rural: 1830 to 1950.....	6
2.—Population in groups of places according to size: 1950.....	6
3.—Population in groups of places according to size: 1900 to 1950.....	7
4.—Population of urban places of 10,000 or more from earliest census to 1950.....	8
5.—Area and population of counties, urban and rural: 1930 to 1950.....	9
6.—Population of counties by minor civil divisions: 1930 to 1950.....	10
7.—Population of all incorporated places and of unincorporated places of 1,000 or more: 1950 and 1940.....	14
8.—Population of cities of 5,000 or more, by wards: 1950.....	15
9.—Population of urbanized areas: 1950.....	16

10-1

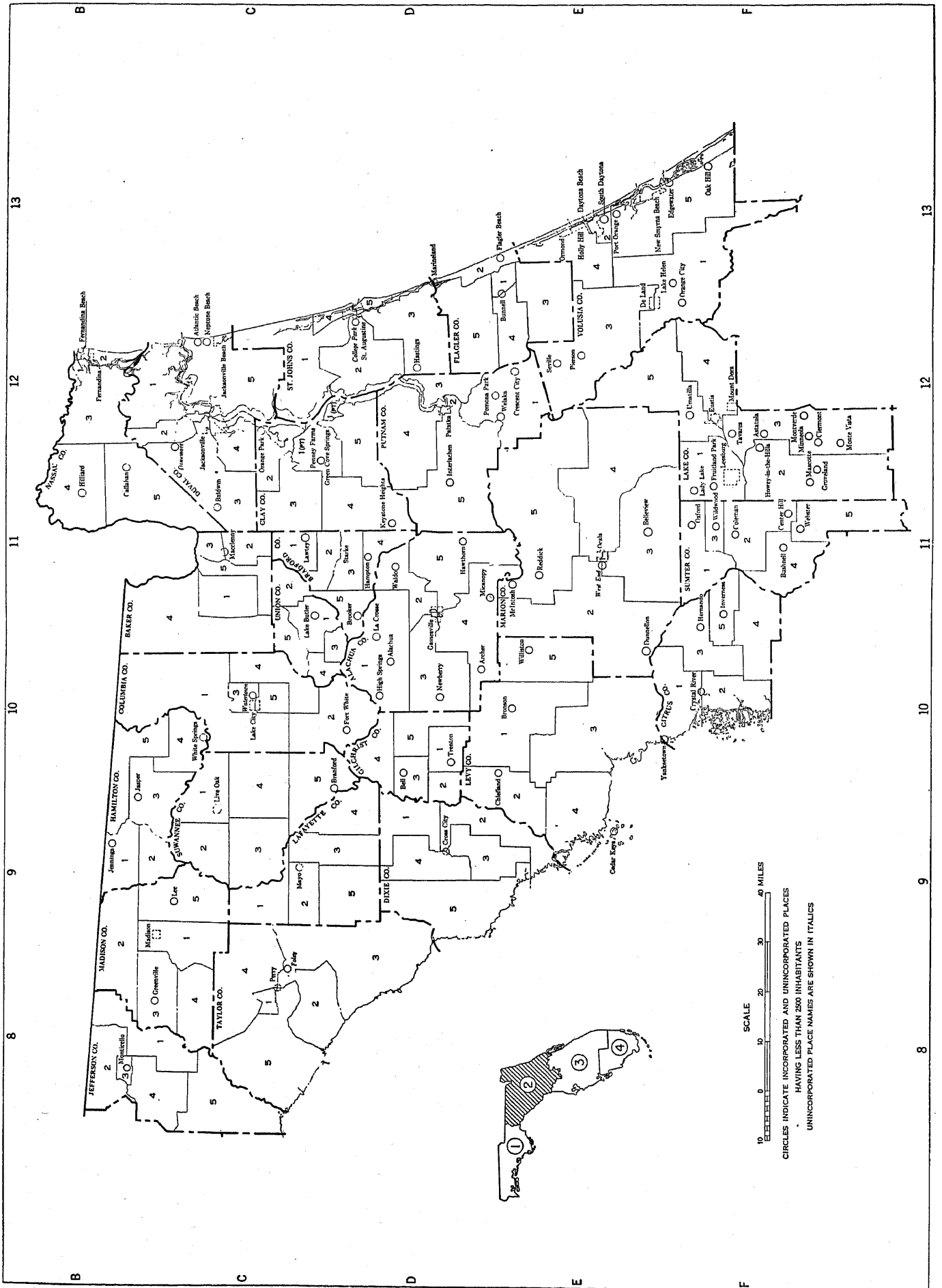
FLORIDA—SECTION 1, NORTHWESTERN PART  
MINOR CIVIL DIVISIONS—COMMISSIONER'S DISTRICTS



Large-scale copies of this map may be purchased from Superintendent of Documents, U. S. Government Printing Office, Washington 25, D. C.

FLORIDA—SECTION 2, NORTHEASTERN PART

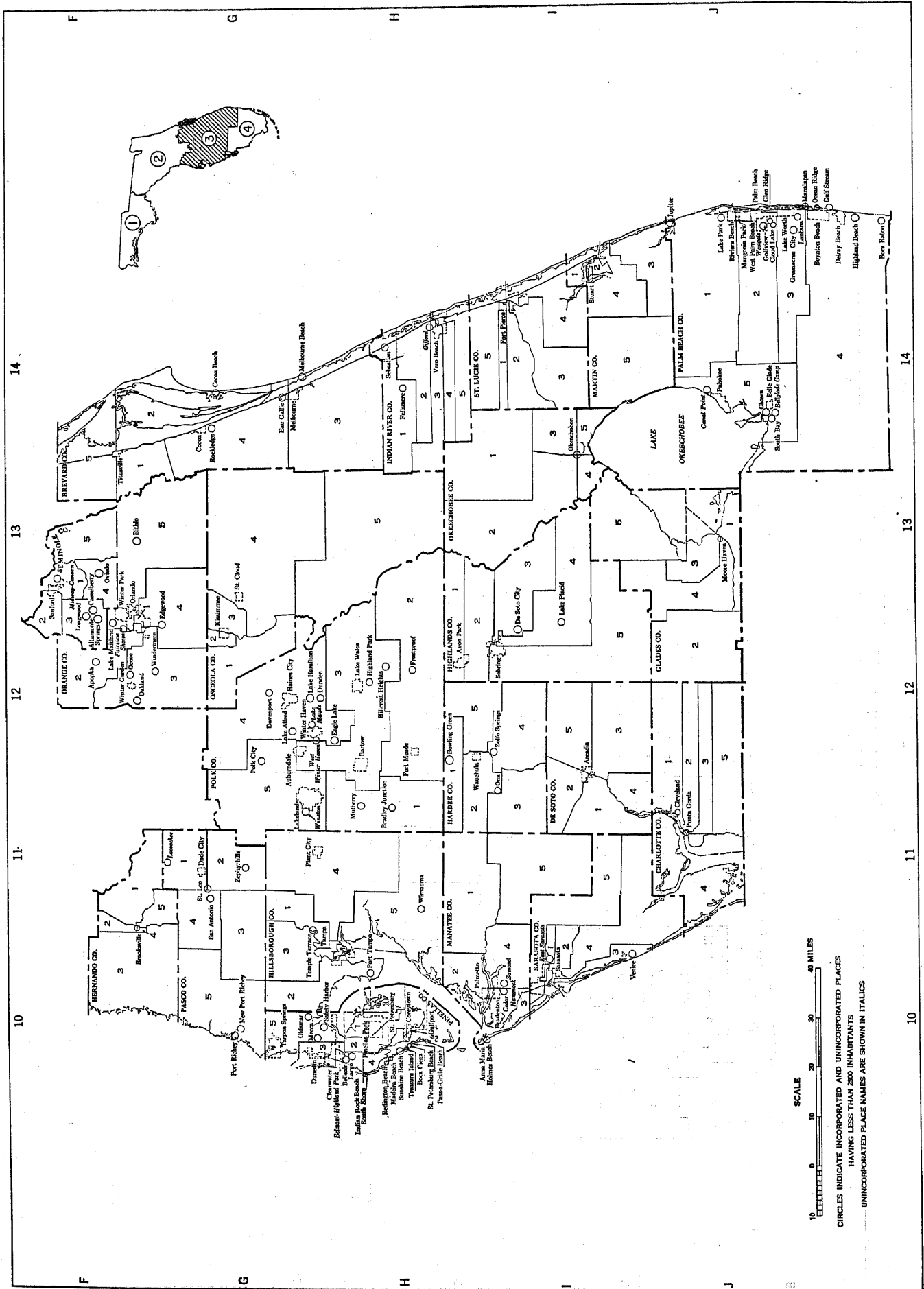
MINOR CIVIL DIVISIONS—COMMISSIONER'S DISTRICTS



SCALE  
0 10 20 30 40 MILES

CIRCLES INDICATE INCORPORATED AND UNINCORPORATED PLACES  
HAVING LESS THAN 2500 INHABITANTS  
UNINCORPORATED PLACE NAMES ARE SHOWN IN ITALICS

FLORIDA—SECTION 3, CENTRAL PART  
MINOR CIVIL DIVISIONS—COMMISSIONER'S DISTRICTS

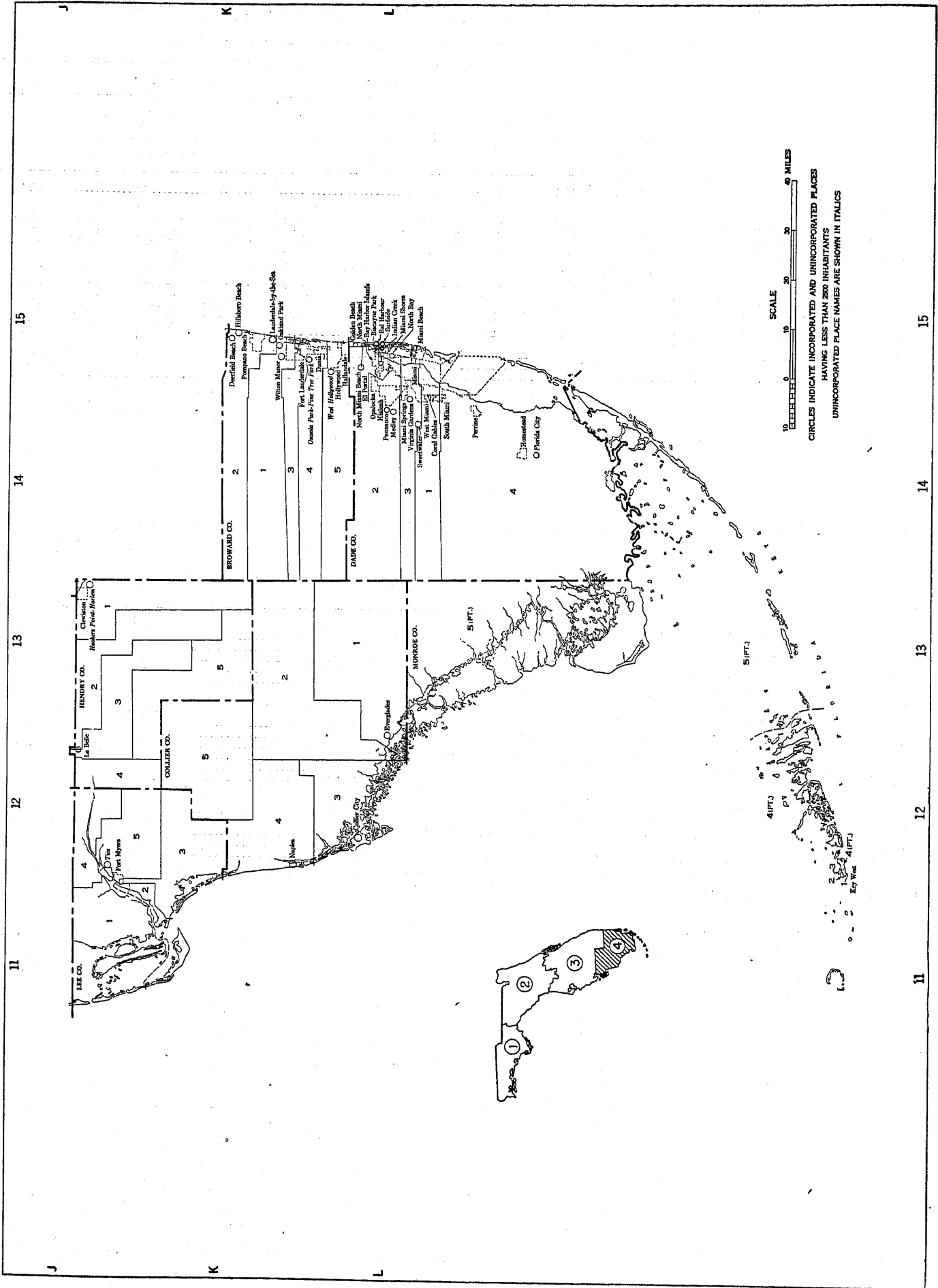


SCALE 0 10 20 30 40 MILES

CIRCLES INDICATE INCORPORATED AND UNINCORPORATED PLACES  
HAVING LESS THAN 2500 INHABITANTS  
UNINCORPORATED PLACE NAMES ARE SHOWN IN ITALICS

# NUMBER OF INHABITANTS

## FLORIDA—SECTION 4, SOUTHERN PART MINOR CIVIL DIVISIONS—COMMISSIONER'S DISTRICTS



## FLORIDA

Table 1.—POPULATION OF FLORIDA, URBAN AND RURAL: 1830 TO 1950

[For description of new and old urban definitions, see text. Percent not shown where base is less than 100]

Census date	The State			Urban territory				Rural territory			Percent of total	
	Population	Increase over preceding census		Number of urban places <sup>1</sup>	Population	Increase over preceding census		Population	Increase over preceding census		Urban	Rural
		Number	Percent			Number	Percent		Number	Percent		
New urban definition, 1950 (Apr. 1)	2, 771, 305	873, 891	46.1	98	<sup>2</sup> 1, 813, 890			957, 415			65.5	34.5
Old urban definition:												
1950 (Apr. 1)	2, 771, 305	873, 891	46.1	94	1, 566, 788	520, 997	49.8	1, 204, 517	352, 894	41.4	56.5	43.5
1940 (Apr. 1)	1, 897, 414	429, 203	29.2	70	1, 045, 791	286, 013	37.6	851, 023	143, 190	20.2	55.1	44.9
1930 (Apr. 1)	1, 468, 211	499, 741	51.6	58	769, 778	406, 263	114.9	708, 433	93, 478	15.2	51.7	48.3
1920 (Jan. 1)	968, 470	215, 851	28.7	30	353, 515	134, 435	61.4	614, 955	81, 416	15.3	36.5	63.5
1910 (Apr. 15)	752, 619	224, 077	42.4	23	219, 080	112, 049	104.7	533, 539	112, 028	26.6	29.1	70.9
1900 (June 1)	528, 542	137, 120	35.0	12	107, 031	29, 673	38.4	421, 511	107, 447	34.2	20.3	79.7
1890 (June 1)	391, 422	121, 929	45.2	12	77, 358	50, 411	187.1	314, 064	71, 518	29.5	19.8	80.2
1880 (June 1)	269, 493	81, 745	43.5	4	26, 947	11, 672	76.4	242, 546	70, 073	40.6	10.0	90.0
1870 (June 1)	187, 748	47, 324	33.7	3	15, 275	9, 567	187.6	172, 473	37, 757	28.0	8.1	91.9
1860 (June 1)	140, 424	52, 979	60.6	2	5, 708	5, 708		134, 716	47, 271	54.1	4.1	95.9
1850 (June 1)	87, 445	32, 968	60.5					87, 445	32, 968	60.5		100.0
1840 (June 1)	54, 477	19, 747	56.9					54, 477	19, 747	56.9		100.0
1830 (June 1)	34, 730							34, 730				100.0

<sup>1</sup> According to the new urban definition, the urban population comprises persons residing in urban territory but not necessarily in an urban place, which is defined as an incorporated place of 2,500 or more, or an unincorporated place of 2,500 or more located outside an urbanized area. Under the old definition, incorporated places of 2,500 or more and places urban under special rule are classified as urban places. There were no places urban under special rule in Florida.

<sup>2</sup> Includes 205,349 persons in urban territory outside of urban places.

Table 2.—POPULATION IN GROUPS OF PLACES ACCORDING TO SIZE: 1950

Type of area and size of place	Number of places	Population	Percent of total population	Percent of total	Type of area and size of place	Number of places	Population	Percent of total population	Percent of total
<b>The State</b> .....		2, 771, 305	100.0						
<b>Urban, total</b> .....	( <sup>1</sup> )	1, 813, 890	65.5	100.0	<b>Urban, total—Con.</b>				
<b>Within urbanized areas</b> .....		1, 068, 650	38.6	58.9	<b>Outside urbanized areas</b> .....	81	745, 240	26.9	41.1
Central cities, total.....	5	727, 579	26.3	40.1	Places of 25,000 to 50,000.....	9	290, 352	10.5	16.0
Cities of 100,000 to 250,000.....	3	578, 474	20.9	31.9	Places of 10,000 to 25,000.....	12	171, 976	6.2	9.5
Cities of 50,000 to 100,000.....	2	149, 105	5.4	8.2	Places of 5,000 to 10,000.....	19	134, 024	4.8	7.4
Cities under 50,000.....					Places of 2,500 to 5,000.....	41	148, 888	5.4	8.2
<b>Urban fringes, total</b> .....		341, 071	12.3	18.8	<b>Rural, total</b> .....		957, 415	34.5	100.0
Incorporated places of 2,500 or more.....	12	135, 722	4.9	7.5	Places under 2,500.....	220	191, 196	6.9	20.0
Incorporated places of 25,000 to 50,000.....	1	46, 282	1.7	2.6	Places of 2,000 to 2,500.....	16	35, 756	1.3	3.7
Incorporated places of 10,000 to 25,000.....	3	50, 247	1.8	2.8	Places of 1,500 to 2,000.....	26	44, 398	1.6	4.6
Incorporated places of 5,000 to 10,000.....	4	23, 715	0.9	1.3	Places of 1,000 to 1,500.....	42	51, 084	1.8	5.3
Incorporated places of 2,500 to 5,000.....	4	15, 478	0.6	0.9	Places under 1,000.....	136	59, 958	2.2	6.3
Incorporated places under 2,500.....	17	14, 970	0.5	0.8	Other rural territory.....		766, 219	27.6	80.0
Incorporated places of 2,000 to 2,500.....	2	4, 138	0.1	0.2					
Incorporated places of 1,500 to 2,000.....	2	3, 354	0.1	0.2	<b>Urbanized areas, total</b> .....	5	1, 068, 650	38.6	100.0
Incorporated places of 1,000 to 1,500.....	3	3, 868	0.1	0.2	Areas of 250,000 to 500,000.....	1	458, 647	16.5	42.9
Incorporated places under 1,000.....	10	3, 610	0.1	0.2	Areas of 100,000 to 250,000.....	3	536, 840	19.4	50.2
Unincorporated territory.....		190, 379	6.9	10.5	Areas of 50,000 to 100,000.....	1	73, 163	2.6	6.8

<sup>1</sup> There were 98 places of 2,500 or more.

NUMBER OF INHABITANTS

Table 3.—POPULATION IN GROUPS OF PLACES ACCORDING TO SIZE: 1900 TO 1950

Subject and class of place	1950		1940	1930	1920	1910	1900
	New urban definition	Old urban definition					
<b>NUMBER OF PLACES</b>							
Urban territory.....	115	94	70	58	30	23	12
Places of 2,500 or more.....	98	94	70	58	30	23	12
Places of 100,000 to 250,000.....	3	3	3	3			
Places of 50,000 to 100,000.....	2	2	1		2	1	
Places of 25,000 to 50,000.....	10	10	4	4	2	1	1
Places of 10,000 to 25,000.....	15	13	12	7	2	2	3
Places of 5,000 to 10,000.....	23	23	15	17	10	6	
Places of 2,500 to 5,000.....	45	43	35	27	14	13	8
Places under 2,500.....	17						
Rural territory.....	220	211	203	231	168	125	79
Places of 1,000 to 2,500.....	84	65	59	52	47	30	16
Places under 1,000.....	136	146	144	179	121	95	63
<b>Cumulative summary:</b>							
Places of 100,000 or more.....	3	3	3	3			
Places of 50,000 or more.....	5	5	4		2	1	
Places of 25,000 or more.....	15	15	8	7	4	2	1
Places of 10,000 or more.....	30	28	20	14	6	4	4
Places of 5,000 or more.....	53	51	35	31	16	10	4
Places of 2,500 or more.....	98	94	70	58	30	23	12
<b>POPULATION</b>							
Urban territory.....	1,813,890	1,566,788	1,045,791	759,778	353,515	219,080	107,031
Places of 2,500 or more.....	1,608,541	1,566,788	1,045,791	759,778	353,515	219,080	107,031
Places of 100,000 to 250,000.....	578,474	578,474	453,628	341,347			
Places of 50,000 to 100,000.....	149,105	149,105	60,812		143,166	57,699	
Places of 25,000 to 50,000.....	336,634	336,634	135,890	125,944	60,606	37,782	28,429
Places of 10,000 to 25,000.....	222,223	183,384	171,370	91,359	32,986	42,927	50,700
Places of 5,000 to 10,000.....	157,739	157,739	103,489	112,719	68,290	35,456	
Places of 2,500 to 5,000.....	164,366	156,452	120,602	88,409	48,407	45,216	27,902
Other urban territory.....	205,349						
Rural territory.....	957,415	1,204,517	851,623	708,433	614,955	533,539	421,511
Places of 1,000 to 2,500.....	131,238	103,984	93,393	81,020	74,283	45,325	24,970
Places under 1,000.....	59,958	63,568	63,768	75,392	58,580	42,184	28,518
Other rural territory.....	766,219	1,036,965	694,462	552,021	482,092	446,030	368,014
<b>Cumulative summary:</b>							
Places of 100,000 or more.....	578,474	578,474	453,628	341,347			
Places of 50,000 or more.....	727,579	727,579	514,440	341,347	143,166	57,699	
Places of 25,000 or more.....	1,064,213	1,064,213	650,330	467,291	203,772	95,481	28,429
Places of 10,000 or more.....	1,286,436	1,252,597	821,700	558,650	236,758	138,408	70,129
Places of 5,000 or more.....	1,444,175	1,410,336	925,189	671,369	305,048	173,864	79,129
Places of 2,500 or more.....	1,608,541	1,566,788	1,045,791	759,778	353,515	219,080	107,031
<b>PERCENT OF TOTAL POPULATION</b>							
Urban territory.....	65.5	56.5	55.1	51.7	36.5	29.1	20.3
Places of 2,500 or more.....	58.0	56.5	55.1	51.7	36.5	29.1	20.3
Places of 100,000 to 250,000.....	20.9	20.9	23.9	23.2			
Places of 50,000 to 100,000.....	5.4	5.4	3.2		14.8	7.7	
Places of 25,000 to 50,000.....	12.1	12.1	7.2	8.6	6.3	5.0	5.4
Places of 10,000 to 25,000.....	8.0	6.8	9.0	6.2	3.4	5.7	9.6
Places of 5,000 to 10,000.....	5.7	5.7	5.5	7.7	7.1	4.7	
Places of 2,500 to 5,000.....	5.9	5.6	6.4	6.0	5.0	6.0	5.3
Other urban territory.....	7.4						
Rural territory.....	34.5	43.5	44.9	48.3	63.5	70.9	79.7
Places of 1,000 to 2,500.....	4.7	3.8	4.9	5.5	7.7	6.0	4.7
Places under 1,000.....	2.2	2.3	3.4	5.1	6.0	5.6	5.4
Other rural territory.....	27.6	37.4	36.6	37.6	49.8	59.3	69.6
<b>Cumulative summary:</b>							
Places of 100,000 or more.....	20.9	20.9	23.9	23.2			
Places of 50,000 or more.....	26.3	26.3	27.1	23.2	14.8	7.7	
Places of 25,000 or more.....	38.4	38.4	34.3	31.8	21.0	12.7	5.4
Places of 10,000 or more.....	46.4	45.2	43.3	38.0	24.4	18.4	15.0
Places of 5,000 or more.....	52.1	50.9	48.8	45.7	31.5	23.1	15.0
Places of 2,500 or more.....	58.0	56.5	55.1	51.7	36.5	29.1	20.3

Table 4.—POPULATION OF URBAN PLACES OF 10,000 OR MORE FROM EARLIEST CENSUS TO 1950

[Minus sign (-) denotes decrease]

Urban place and census year	Population	Increase over preceding census		Urban place and census year	Population	Increase over preceding census		Urban place and census year	Population	Increase over preceding census	
		Number	Percent			Number	Percent			Number	Percent
<b>Bradenton city:</b> <sup>1</sup>				<b>Jacksonville city—Con.</b>				<b>Pensacola city—Con.</b>			
1950.....	13,604	6,160	82.8	1870.....	6,912	4,794	226.3	1900.....	17,747	5,997	51.0
1940.....	7,444	1,458	24.4	1860.....	2,118	1,073	102.7	1890.....	11,750	4,905	71.7
1930.....	5,986	2,118	54.8	1850.....	1,045			1880.....	6,845	3,498	104.5
1920.....	3,868	1,982	105.1					1870.....	3,347	471	16.4
1910.....	1,886			<b>Key West city:</b>				1860.....	2,876	712	32.9
<b>Brownsville—Brent-Goulding (uninc.):</b>				1950.....	26,433	13,506	104.5	1850.....	2,164		
1950.....	20,269			1940.....	12,027	96	0.7	<b>St. Augustine city:</b>			
<b>Clearwater city:</b>				1930.....	12,831	-5,918	-31.6	1950.....	13,555	1,465	12.1
1950.....	15,581	5,445	53.7	1920.....	18,749	-1,196	-6.0	1940.....	12,090	-21	-0.2
1940.....	10,136	2,529	33.2	1910.....	19,945	2,831	16.5	1930.....	12,111	5,919	95.6
1930.....	7,607	5,180	213.4	1900.....	17,114	-966	-5.3	1920.....	6,192	698	12.7
1920.....	2,427	1,256	107.3	1890.....	18,080	8,190	82.8	1910.....	5,494	1,222	28.6
1910.....	1,171	828	241.4	1880.....	9,890	4,874	97.2	1900.....	4,272	-470	-9.9
1900.....	343			1870.....	5,016	2,184	77.1	1890.....	4,742	2,449	106.8
<b>Coral Gables city:</b>				1860.....	2,832	465	19.6	1880.....	2,293	576	33.5
1950.....	19,837	11,543	139.2	1850.....	2,367	1,679	244.0	1870.....	1,717	-197	-10.3
1940.....	8,294	2,597	45.6	1840.....	688			1860.....	1,914	-20	-1.0
1930.....	5,697			<b>Lakeland city:</b>				1850.....	1,934	-516	-21.1
<b>Daytona Beach city:</b> <sup>2</sup>				1950.....	30,851	8,783	39.8	1840.....	2,450	742	43.4
1950.....	30,187	7,603	33.7	1940.....	22,068	3,514	18.0	1830.....	1,708		
1940.....	22,584	5,986	36.1	1930.....	18,554	11,492	162.7	<b>St. Petersburg city:</b>			
1930.....	16,598	15,773	149.2	1920.....	7,062	3,343	89.9	1950.....	96,738	35,926	59.1
1920.....	825	494	149.2	1910.....	3,719	2,539	215.2	1940.....	60,812	20,387	50.4
1910.....	331			1900.....	1,180	628	113.8	1930.....	40,425	26,188	183.9
<b>Fort Lauderdale city:</b>				1890.....	552			1920.....	14,237	10,110	245.0
1950.....	36,323	18,332	101.9	<b>Lake Worth city:</b>				1910.....	4,127	2,552	162.0
1940.....	17,996	9,330	107.7	1950.....	11,777	4,369	59.0	1900.....	1,575	1,302	476.9
1930.....	8,666	6,601	319.7	1940.....	7,408	1,468	24.7	1890.....	273		
1920.....	2,065			1930.....	5,940	4,834	437.1	<b>Sanford city:</b>			
<b>Fort Myers city:</b> <sup>3</sup>				1920.....	1,106			1950.....	11,935	1,718	16.8
1950.....	13,195	2,591	24.4	<b>Miami city:</b>				1940.....	10,217	117	1.2
1940.....	10,604	1,522	16.8	1950.....	249,276	77,104	44.8	1930.....	10,100	4,512	80.7
1930.....	9,082	5,404	146.9	1940.....	172,172	61,535	55.6	1920.....	5,588	2,018	56.5
1920.....	3,678	1,215	49.3	1930.....	110,637	81,066	274.1	1910.....	3,570	2,120	146.2
1910.....	2,463	1,520	161.2	1920.....	29,571	24,100	440.5	1900.....	1,450	-566	-28.1
1900.....	943	368	64.0	1910.....	5,471	3,790	225.5	1890.....	2,016		
1890.....	575			1900.....	1,681			<b>Sarasota city:</b>			
<b>Fort Pierce city:</b>				<b>Miami Beach city:</b>				1950.....	18,896	7,755	69.6
1950.....	13,502	5,462	67.9	1950.....	46,282	18,270	65.2	1940.....	11,141	2,743	32.7
1940.....	8,040	3,237	67.4	1940.....	28,012	21,518	331.4	1930.....	8,398	6,249	290.8
1930.....	4,803	2,688	127.1	1930.....	6,494	5,850	908.4	1920.....	2,149	1,309	155.8
1920.....	2,115	782	58.7	1920.....	644			1910.....	840		
1910.....	1,333			<b>North Miami town:</b>				<b>Tallahassee city:</b>			
<b>Gainesville city:</b>				1950.....	10,734	8,761	444.0	1950.....	27,237	10,997	67.7
1950.....	26,861	13,104	95.3	1940.....	1,973			1940.....	16,240	5,540	51.8
1940.....	13,757	3,292	31.5	<b>Ocala city:</b>				1930.....	10,700	5,063	89.8
1930.....	10,465	3,605	52.6	1950.....	11,741	2,755	30.7	1920.....	5,637	619	12.3
1920.....	6,860	677	10.9	1940.....	8,988	1,705	23.4	1910.....	5,018	2,037	68.3
1910.....	6,183	2,550	70.2	1930.....	7,281	2,367	48.2	1900.....	2,981	47	1.6
1900.....	3,633	843	30.2	1920.....	4,914	544	12.4	1890.....	2,934	440	17.6
1890.....	2,790			1910.....	4,370	990	29.3	1880.....	2,494	471	23.3
<b>Hialeah city:</b>				1900.....	3,380	476	16.4	1870.....	2,023	91	4.7
1950.....	19,676	15,718	397.1	1890.....	2,904	2,101	261.6	1860.....	1,932		
1940.....	3,958	1,358	52.2	1880.....	803			1850.....	(4)		
1930.....	2,600			<b>Orlando city:</b>				1840.....	1,616		
<b>Hollywood city:</b>				1950.....	52,367	15,631	42.5	<b>Tampa city:</b>			
1950.....	14,351	8,112	130.0	1940.....	36,736	9,406	34.4	1950.....	124,681	16,230	15.0
1940.....	6,239	3,370	117.5	1930.....	27,330	18,048	194.4	1940.....	108,391	7,230	7.1
1930.....	2,869			1920.....	9,282	5,388	138.4	1930.....	101,161	49,553	96.0
<b>Jacksonville city:</b>				1910.....	3,894	1,413	57.0	1920.....	51,608	13,826	36.6
1950.....	204,517	31,452	18.2	1900.....	2,431	-376	-13.1	1910.....	37,732	21,943	138.5
1940.....	173,065	43,516	33.6	1890.....	2,856			1900.....	15,839	10,307	186.3
1930.....	129,549	37,991	41.5	<b>Panama City:</b>				1890.....	5,532	4,812	668.3
1920.....	91,558	33,859	58.7	1950.....	25,814	14,204	122.3	1880.....	720	-76	-9.5
1910.....	57,699	29,270	103.0	1940.....	11,610	6,208	114.9	1870.....	796		
1900.....	28,429	11,228	65.3	1930.....	5,402	3,680	213.7	<b>Warrington (uninc.):</b>			
1890.....	17,201	9,551	124.8	1920.....	1,722	1,300	308.1	1950.....	13,570		
1880.....	7,650	738	10.7	1910.....	422			<b>West Palm Beach city:</b>			
				<b>Pensacola city:</b>				1950.....	43,162	9,469	28.1
				1950.....	43,479	6,030	16.1	1940.....	33,693	7,083	26.6
				1940.....	37,449	5,370	18.6	1930.....	26,610	17,951	207.3
				1930.....	31,579	544	1.8	1920.....	8,659	6,916	396.8
				1920.....	31,085	8,053	35.0	1910.....	1,743	1,179	209.0
				1910.....	22,982	5,235	29.5	1900.....	564		

<sup>1</sup> Bradenton city and Manatee town consolidated and incorporated as Bradenton city in 1944. Combined population is as follows: 1940, 11,039; 1930, 9,205; 1920, 4,944; 1910, 2,874.  
<sup>2</sup> Daytona Beach, Daytona, and Seabreeze cities consolidated as Daytona Beach city in 1925. Combined population for 1920 and 1910 is as follows: 1920, 6,841; 1910, 3,721.  
<sup>3</sup> Returned as Myers in 1900 and 1890.  
<sup>4</sup> Not returned separately.





Table 6.—POPULATION OF COUNTIES BY MINOR CIVIL DIVISIONS: 1930 TO 1950

"Uninc." designates an unincorporated place. "Districts" shown here are commissioner's districts. State returned by election precincts in 1940; comparative figures shown wherever possible. Figures for 1930 and 1940 not available for unincorporated places or places incorporated since April 1, 1940. Changes in the boundaries of incorporated places between 1940 and 1950 are given in footnotes; for boundary changes between 1930 and 1940, see reports of the 16th Census (1940), *Population*, Vol. I, pp. 214-224. Total population of a place located within 2 or more minor civil divisions appears in table 7]

County and minor civil division	1950	1940	1930	County and minor civil division	1950	1940	1930	County and minor civil division	1950	1940	1930
<b>Alachua County</b> .....	57,026	38,607	34,365	<b>Broward County—Con.</b>				<b>Dade County</b> .....	495,084	267,739	142,955
District 1.....	8,336			District 3.....	14,327			District 1 <sup>s</sup> .....	119,279		
Alachua city.....	1,116	1,031	865	Fort Lauderdale city (part).....	13,852			Coral Gables city (part) <sup>s</sup> .....	18,141		
High Springs city.....	2,088	2,010	1,364	District 4 <sup>s</sup> .....	17,240			Miami city (part).....	70,591		
La Crosse town.....	148	192	374	Dania city <sup>s</sup> .....	4,540	2,902	1,674	South Miami city (part) <sup>s</sup> .....	1,322		
District 2.....	13,893			Fort Lauderdale city (part).....	7,819			West Miami town <sup>s</sup> .....	4,043		
Gainesville city (part).....	9,398			Hollywood city (part) <sup>s</sup> .....	857			District 2 <sup>s</sup> .....	132,589		
Waldo city.....	647	567	708	Osceola Park-Pine Tree Park (uninc.).....	1,392			Biscayne Park village.....	2,009	500	
District 3.....	13,044							El Portal village.....	1,371	565	
Gainesville city (part).....	6,044			District 5 <sup>s</sup> .....	21,803			Hialeah city (part) <sup>s</sup> .....	16,450		
Newberry town.....	873	735	766	Hallandale city <sup>s</sup> .....	3,286	1,827	1,012	Medley town <sup>s</sup> .....	106		
District 4.....	13,715			Hollywood city (part) <sup>s</sup> .....	13,494			Miami city (part) <sup>s</sup> .....	33,628		
Archer city.....	586	517	376	West Hollywood (uninc.).....	1,196			Miami Shores village.....	5,086	1,956	612
Gainesville city (part).....	8,231			<b>Calhoun County</b> .....	7,922	8,218	7,298	Miami Springs town (part).....	231		
Micanopy town.....	612	720	725	District 1.....	2,116			North Miami town (part) <sup>s</sup> .....	10,734		
District 5.....	8,038			District 2.....	993			North Miami Beach city (part) <sup>s</sup> .....	2,010		
Gainesville city (part).....	3,188			Altha town <sup>1</sup> .....	1,580			Opalocka city.....	5,271	497	539
Hawthorn town.....	1,058	741	600	District 3.....	434			Pennsocco town <sup>s</sup> .....	139		
<b>Baker County</b> .....	6,313	6,510	6,273	District 4.....	979			District 3 <sup>s</sup> .....	163,470		
District 1.....	1,261			District 5.....	2,427			Coral Gables city (part).....	617		
District 2.....	1,253			Blountstown city (part).....	1,125			Hialeah city (part) <sup>s</sup> .....	3,228		
Maccleenny town (part).....	600			<b>Charlotte County</b> .....	4,286	3,663	4,013	Miami city (part) <sup>s</sup> .....	138,059		
District 3.....	1,570			District 1.....	507			Miami Springs town (part) <sup>s</sup> .....	4,327		
Maccleenny town (part).....	677			Cleveland town.....	104	52	95	Sweetwater town <sup>s</sup> .....	250		
District 4.....	1,183			District 2 <sup>s</sup> .....	1,293			Virginia Gardens village <sup>s</sup> .....	235		
District 5.....	1,046			Punta Gorda city (part) <sup>s</sup> .....	638			District 4 <sup>s</sup> .....	29,969		
<b>Bay County</b> .....	42,689	20,686	12,091	District 3 <sup>s</sup> .....	724			Coral Gables city (part) <sup>s</sup> .....	1,079		
District 1.....	10,123			Punta Gorda city (part) <sup>s</sup> .....	665			Florida City town.....	1,547	752	452
Panama City (part).....	8,796			District 4.....	1,090			Homestead city.....	4,373	3,154	2,319
District 2.....	14,972			District 5 <sup>s</sup> .....	672			Miami city (part).....	563		
Bay Harbor (uninc.).....	1,676			Punta Gorda city (part) <sup>s</sup> .....	612			Miami city (part) <sup>s</sup> .....	2,359		
Panama City (part).....	8,270			<b>Citrus County</b> .....	6,111	5,846	5,516	South Miami city (part) <sup>s</sup> .....	3,487		
Springfield town.....	1,084	1,188		District 1 <sup>s</sup> .....	1,102			District 5 <sup>s</sup> .....	49,777		
District 3.....	5,701			Crystal River town (part).....	374			Bal Harbour village <sup>s</sup> .....	224		
Panama City (part).....	4,300			Yankeetown town (part).....	14			Bay Harbor Islands town <sup>s</sup> .....	293		
District 4.....	6,352			District 2.....	1,466			Golden Beach town.....	166	83	56
Lynn Haven city.....	1,787	1,246	828	Crystal River town (part).....	652			Indian Creek village <sup>s</sup> .....	44		
Panama City (part).....	687			District 3.....	853			Miami city (part) <sup>s</sup> .....	465		
District 5.....	5,541			Hernando city.....	304	402	365	Miami Beach city <sup>s</sup> .....	46,232	28,012	6,424
Panama City (part).....	2,761			District 4.....	866			North Bay village <sup>s</sup> .....	198		
<b>Bradford County</b> .....	11,457	8,717	9,405	District 5.....	1,824			North Miami Beach city (part).....	119		
District 1.....	2,227			Inverness town.....	1,471	1,075	1,215	Surfside town.....	1,852	295	
Lawley city.....	576	427	554	<b>Clay County</b> .....	14,323	6,468	6,859	<b>De Soto County</b> .....	9,242	7,792	7,745
District 2.....	4,423			District 1.....	5,251			District 1 <sup>o</sup> .....	1,752		
Starke city (part) <sup>1</sup> .....	2,056			Penney Farms town.....	445	370	325	Arcadia city (part) <sup>o</sup> .....	1,314		
District 3.....	2,543			District 2.....	2,519			District 2 <sup>o</sup> .....	1,292		
Starke city (part).....	909			Orange Park town.....	1,502	668	661	Arcadia city (part) <sup>o</sup> .....	766		
District 4.....	1,300			District 3.....	1,216			District 3 <sup>o</sup> .....	3,667		
Hampton city.....	336	478	511	District 4.....	1,219			Arcadia city (part) <sup>o</sup> .....	1,798		
District 5.....	954			Keystone Heights town.....	307	145	107	District 4.....	1,471		
Brooker town <sup>1</sup> .....	277			District 5.....	4,118			District 5 <sup>o</sup> .....	1,060		
<b>Brevard County</b> .....	23,653	16,142	13,283	Green Cove Springs city <sup>1</sup> .....	3,291	1,752	1,719	Arcadia city (part) <sup>o</sup> .....	886		
District 1.....	3,138			<b>Collier County</b> .....	6,488	5,102	2,883	<b>Dixie County</b> .....	3,928	7,018	6,419
Titusville city.....	2,604	2,220	2,089	District 1.....	1,219			District 1.....	509		
District 2.....	2,867			Energlades town.....	625	618	172	Cross City town (part).....	127		
Cocoa Beach town.....	246	49	31	District 2.....	1,106			District 2.....	798		
District 3.....	6,810			District 3.....	407			Cross City town (part).....	242		
Melbourne city (part).....	4,018			Collier City town.....	337	342	250	District 3.....	590		
Melbourne Beach town.....	230	90	72	District 4.....	2,278			Cross City town (part).....	207		
District 4 <sup>2</sup> .....	8,919			District 5.....	1,465	1,253	590	District 4.....	1,371		
Cocoa city <sup>3</sup> .....	4,245	3,098	2,164	<b>Columbia County</b> .....	18,216	16,859	14,638	Cross City town (part).....	946		
Eau Gallie city.....	1,554	873	871	District 1.....	3,103			District 5.....	660		
Melbourne city (part).....	205			District 2.....	2,524			<b>Duval County</b> .....	304,029	210,143	155,503
Rockledge city.....	1,347	725	551	Port White town.....	329	317	272	District 1.....	49,485		
District 5.....	1,919			District 3.....	7,502			Jacksonville city (part).....	44,140		
<b>Broward County</b> .....	83,933	39,794	20,094	Lake City (part).....	4,977			District 2.....	69,230		
District 1 <sup>s</sup> .....	20,087			Watertown (uninc.).....	1,473			Jacksonville city (part).....	55,527		
Fort Lauderdale city (part).....	15,257			District 4.....	1,040			District 3.....	54,194		
Oakland Park city <sup>2</sup> .....	1,295	315	463	District 5.....	4,047			Baldwin town.....	1,048	1,002	749
Wilton Manor village <sup>3</sup> .....	833			Lake City (part).....	2,524			Dinamore (uninc.).....	1,010		
District 2.....	10,476			<b>Dade County</b> .....	2,524			Jacksonville city (part).....	36,965		
Deerfield Beach town <sup>3</sup> .....	2,038	1,850	1,483	District 1.....	4,047			District 4.....	71,261		
Hillsboro Beach town <sup>3</sup> .....	84			Fort Lauderdale city (part).....	13,852			Jacksonville city (part).....	47,789		
Lauderdale-by-the-Sea town <sup>3</sup> .....	234			District 2.....	17,240						
Pompano Beach city <sup>3</sup> .....	5,632	4,427		Dania city <sup>s</sup> .....	4,540	2,902	1,674				

1 BRADFORD.—Part of district 2 annexed to Starke city in 1945. Brooker town incorporated in 1950.  
 2 BREVARD.—Part of Cocoa city reverted to district 4 in 1946.  
 3 BROWARD.—Part of district 1 annexed to Oakland Park city in 1947. Incorporations in 1947: Wilton Manor village, Hillsboro Beach, and Lauderdale-by-the-Sea towns. Part of district 2 annexed to Pompano Beach city in 1947. Deerfield Beach town returned in 1940 as Deerfield town. Pompano Beach city returned in 1940 as Pompano city. Part of Dania city reverted to district 4 in 1940, and parts of district 4, including part of Hollywood city, annexed to Dania city in 1947. Part of district 5 annexed to Hollywood city in 1947. Part of district 5 comprising part of Hollywood city annexed to Hallandale city in 1947.  
 4 CALHOUN.—Altha town incorporated in 1946.  
 5 CHARLOTTE.—Parts of Punta Gorda city reverted to districts 2, 3, and 5 in 1945.  
 6 CITRUS.—That part of Dunnellon town in Citrus County reverted to district 1 in 1939, but returned as in Citrus County in 1940.  
 7 CLAY.—Green Cove Springs city returned in 1940 as a town.  
 8 DADE.—Part of district 1 annexed to Coral Gables city in 1948, and parts of Coral Gables city reverted to district 1 in 1948 and district 4 in 1949. Parts of South Miami city reverted to districts 1 and 4 since 1940. Incorporations: West Miami town in 1947, Medley and Pennsocco towns in 1949, Sweetwater town in 1941, Virginia Gardens village in 1947, Perrine city, Bal Harbour village, and Bay Harbor Islands town in 1946, North Bay village in 1945, Indian Creek village in 1939 but not returned separately in 1940. El Portal village returned in 1940 as El Portal town; parts of district 2 annexed in 1946. Parts of district 3 annexed to Miami city in 1941 and 1945, and parts of Miami city reverted to districts 2, 3, and 5 in 1941. Parts of North Miami town reverted to district 2 in 1943, 1944, and 1946. That part of North Miami town in district 5 had no population in 1950. Parts of district 3 annexed to Hialeah city and Miami Springs town in 1945. That part of Miami Beach city in district 1 reverted to district 1 in 1947. Perrine city disincorporated in 1949 but information received too late to exclude from tabulation.  
 9 DE SOTO.—Parts of Arcadia city reverted to districts 1, 2, and 5 in 1949; and part of district 3 annexed to Arcadia city in 1947.

NUMBER OF INHABITANTS

Table 6.—POPULATION OF COUNTIES BY MINOR CIVIL DIVISIONS: 1930 TO 1950—Con.

County and minor civil division	1950	1940	1930	County and minor civil division	1950	1940	1930	County and minor civil division	1950	1940	1930
<b>Duval County—Con.</b>				<b>Hamilton County</b>				<b>Indian River County—Con.</b>			
District 5	59,859			District 1	8,981	9,778	9,454	District 3	3,335		
Atlantic Beach town	1,604	468	164	Jennings town	1,863			Gifford (uninc.) (part)	1,391		
Jacksonville city (part)	20,096			District 2	649	409	561	Vero Beach city (part)	1,551		
Jacksonville Beach city	6,430	3,566	409	District 3	779			District 4	2,482		
Neptune Beach town	1,767	1,363		District 3	4,203			Vero Beach city (part)	1,566		
<b>Escambia County<sup>10</sup></b>				District 4	2,397	1,722	1,748	District 5	2,383		
District 1 <sup>10</sup>	112,706	74,667	53,594	White Springs town	1,596	600	618	Vero Beach city (part)	1,649		
Pensacola city (part)	21,497			District 5	475			<b>Jackson County</b>			
District 2	21,467			<b>Hardee County</b>				District 1	34,645	34,428	31,969
Pensacola city (part)	19,477			District 1	10,073	10,158	10,348	Campbellton town	6,867		
District 3	19,477			Bowling Green city	2,331			Graceville city	307	311	314
Brownsville-Brent-Goulding (uninc.) (part)	26,249			Ona city	884	950	1,025	District 2	1,638	1,181	1,012
Warrington (uninc.)	5,155			Wauchula city	4,899			Alford town	5,937		
<b>District 4</b>				District 2	89	77	85	Cottondale town	375	285	221
Brownsville-Brent-Goulding (uninc.) (part)	22,625			District 3	2,872	2,710	2,574	District 3	747	719	550
East Pensacola (uninc.)	14,149			District 4	637			Marianna city	8,647		
Pensacola city (part)	1,695			District 4	1,132			District 4	5,845	5,079	3,372
District 5	22,858			Toljo Springs town	1,132			Cypress town	6,335		
Brownsville-Brent-Goulding (uninc.) (part)	965			District 5	834	223	272	Sneads town	262	212	240
Century (uninc.)	1,350			<b>Hendry County</b>				District 5	1,074	727	637
South Flomaton town <sup>10</sup>	395			District 1	6,051	5,287	3,492	Malone town	6,559	442	418
<b>Flagler County</b>				District 1	4,215			<b>Jefferson County</b>			
District 1	3,367	3,008	2,466	Clewiston city	2,499	1,338		District 1	10,413	12,032	13,408
Bunnell town (part)	802			Hookers Point-Harlem (uninc.)	1,411			District 2	2,015		
District 2	718			District 2	481			District 3	1,863		
Flagler Beach town	634			La Belle city (part)	357			Monticello town	2,941		
Marineland town <sup>11</sup>	374	133	198	District 3	906			District 4	2,264	2,042	1,901
District 3	561			La Belle city (part)	588			District 5	2,540		
District 4	918			District 4	172			Lafayette County	1,054		
Bunnell town (part)	683			District 5	277			District 1	3,440	4,405	4,361
District 5	452			<b>Hernando County</b>				District 2	764		
<b>Franklin County</b>				District 1	6,693	5,641	4,948	Mayo town	1,297	915	555
District 1	5,814	5,991	6,283	District 2	909			District 3	679		
District 2	656			Brooksville city (part)	1,633			District 4	527		
Apalachicola city (part)	915			District 3	822			District 5	755		
District 3	584			District 4	1,855			Lake County	87		
Apalachicola city (part)	584			Brooksville city (part)	1,296			District 1 <sup>17</sup>	36,340	27,255	23,161
District 4	2,584			District 5	936			Frutland Park town	11,655		
Apalachicola city (part)	1,727			<b>Highlands County<sup>14</sup></b>				Lady Lake town	551	362	270
District 5	1,075			District 1	13,636	9,246	9,192	Leesburg city <sup>17</sup>	7,395	309	253
Carrabelle city	970	1,019	980	District 2	3,493			District 2	4,872	4,687	4,115
<b>Gadsden County</b>				Avon Park city (part)	2,728			Groveland town	1,088	411	470
District 1	36,457	31,450	29,890	Avon Park city (part)	2,820			Howey-in-the-Hills town	1,188	203	538
Havana town	6,483			Sebring city (part)	1,884			Mascotte town	440	239	200
District 2 <sup>12</sup>	1,634	1,221	1,169	District 3	444			<b>District 3<sup>17</sup></b>			
Quincy city (part) <sup>12</sup>	5,687			De Soto City town	2,482			Astatula town <sup>17</sup>	6,901		
District 3	2,167			Sebring city (part)	220	131	231	Clermont city	255	153	167
Chattahoochee town <sup>12</sup>	12,053			District 4	1,773			Monte Vista town <sup>17</sup>	2,168	1,621	1,086
District 4	3,473	7,110	5,624	Lake Placid city	3,320			Minneola town	599	269	185
Greensboro town	3,019			Sebring city (part)	417	340	582	Monte Vista town <sup>17</sup>	36	36	
District 5 <sup>12</sup>	9,215	443	350	District 5 <sup>14</sup>	1,593			Montverde town	293	312	297
Gretna town <sup>12</sup>	565			Sebring city (part)	1,521			Tavares town	1,763	1,119	1,090
Quincy city (part) <sup>12</sup>	4,538			Hillsborough County	1,196			District 4 <sup>17</sup>	9,246		
<b>Gilchrist County</b>				District 1	249,894	180,148	153,519	Eustis city (part) <sup>17</sup>	5,991		
District 1	3,499	4,250	4,137	Tampa city (part)	48,383			Mount Dora town	5,028	1,880	1,615
Trenton city	1,235			District 2	34,599			District 5	3,666		
District 2	904	773	706	Port Tampa city	66,488			Eustis city (part)	14		
District 3	481			Tampa city (part)	1,497	1,124	1,242	Umatilla town	1,812	1,149	907
Bell town	751			District 3 <sup>15</sup>	25,597			<b>Lee County</b>			
District 4	103	183	163	Tampa city (part)	61,397			District 1	23,404	17,488	14,990
District 5	704			Temple Terrace city <sup>15</sup>	59,557			Fort Myers city (part)	4,266		
<b>Glades County<sup>13</sup></b>				District 4 <sup>15</sup>	39,315			District 2	1,615		
District 1	2,199	2,745	2,762	Plant City <sup>15</sup>	9,280	7,491	6,800	Fort Myers city (part)	4,569		
District 2	631			District 5 <sup>16</sup>	34,358			District 3	3,522		
District 3	60			Tampa city (part) <sup>15</sup>	24,928			Fort Myers city (part)	3,929		
Moore Haven city (part)	844			Wimauma city	440	557	400	District 4 <sup>18</sup>	1,283		
District 4 <sup>12</sup>	504			<b>Holmes County</b>				Fort Myers city (part) <sup>18</sup>	3,200		
Moore Haven city (part)	319			District 1	13,988	15,447	12,924	District 5 <sup>18</sup>	2,052		
District 5	182			District 2	1,624			Fort Myers city (part) <sup>18</sup>	7,440		
<b>Gulf County</b>				District 3	1,991			Tice (uninc.)	4,818		
District 1	7,460	6,951	3,182	Esto town	3,372			Lee County	1,183		
Wewahitchka town (part)	984			District 4	2,337	215	190	District 1 <sup>10</sup>	51,590	31,646	23,476
District 2	993			District 5	4,608			Tallahassee city (part) <sup>10</sup>	9,418		
Wewahitchka town (part)	609			Bonifay town	2,822	1,924	1,292	District 2	3,079		
District 3	1,260			<b>Indian River County</b>				Tallahassee city (part)	12,633		
District 4	2,449			District 1	11,872	8,957	6,724	District 3	6,864		
Port St. Joe town (part)	1,521			District 2	1,639			Tallahassee city (part)	6,100		
District 5	1,774			Fellsmere city <sup>16</sup>	619	645	566	District 4	6,100		
Port St. Joe town (part)	1,161			Sebastian town	576	426	336	Bond-South City (uninc.) (part)	10,565		
				District 2	2,033			Tallahassee city (part)	3,755		
				Gifford (uninc.) (part)	68			District 5 <sup>10</sup>	3,151		
								Bond-South City (uninc.) (part)	6,874		
								Tallahassee city (part) <sup>10</sup>	866		
									3,073		

<sup>10</sup> ESCAMBIA.—Part of district 1 annexed to Okaloosa County in 1947. South Flomaton town incorporated in 1945.  
<sup>11</sup> FLAGLER.—Marineland town incorporated in 1940.  
<sup>12</sup> GADSDEN.—Parts of districts 2 and 5 annexed to Quincy city in 1945. Chattahoochee town changed from River Junction town in 1941. Gretna town incorporated in 1950.  
<sup>13</sup> GLADES.—Part of Highlands County annexed to district 4 in 1949.  
<sup>14</sup> HIGHLANDS.—Part of district 5 annexed to Glades County in 1949.  
<sup>15</sup> HILLSBOROUGH.—Part of Temple Terrace city reverted to district 3 in 1946. Part of district 4 annexed to Plant City in 1949. Part of Tampa city reverted to district 5 in 1947.  
<sup>16</sup> INDIAN RIVER.—Fellsmere city returned in 1940 as a town.  
<sup>17</sup> LAKE.—Part of district 1 annexed to Leesburg city in 1949. Parts of Astatula town and Eustis city reverted to districts 3 and 4, respectively, in 1949. Monte Vista town had no population in 1950.  
<sup>18</sup> LEE.—Parts of Fort Myers city reverted to districts 4 and 5 in 1947.  
<sup>19</sup> LEON.—Parts of districts 1 and 5 annexed to Tallahassee city in 1942.

Table 6.—POPULATION OF COUNTIES BY MINOR CIVIL DIVISIONS: 1930 TO 1950—Con.

County and minor civil division	1950	1940	1930	County and minor civil division	1950	1940	1930	County and minor civil division	1950	1940	1930
<b>Levy County</b> .....	10,637	12,550	12,456	<b>Nassau County</b> .....	12,811	10,826	9,375	<b>Palm Beach County—Con.</b>			
District 1.....	1,741			District 1.....	1,991			District 2.....	27,825		
Bronson town.....	624	758	694	Fernandina city (part).....	1,885			Cloud Lake town <sup>27</sup> .....	152		
District 2.....	1,869			Fernandina Beach town				Glen Ridge town <sup>27</sup> .....	186		
Chiefland town.....	845	572	421	(part) <sup>24</sup> .....	77			Golfview town <sup>27</sup> .....	84		
District 3.....	2,191			District 2.....	4,071			Westgate (uninc.).....	3,303		
Yankeetown town (part).....	308	239	114	Fernandina city (part).....	2,555			West Palm Beach city (part).....	20,963		
District 4.....	1,056			(part) <sup>24</sup> .....	477			District 3.....	25,948		
Cedar Keys city.....	900	988	1,066	District 3.....	1,601			Greenacres City town.....	531	304	320
District 5.....	3,780			Hilliard town <sup>24</sup> .....	2,055			Lake Worth city <sup>27</sup> .....	11,777	7,408	5,940
Williston city <sup>25</sup> .....	1,523	800	940	District 5.....	3,093			Lantana town.....	773	234	188
<b>Liberty County</b> .....	3,182	3,752	4,067	Callahan town.....	722	685	637	Manalapan town (part).....	52		
District 1.....	343			<b>Okaloosa County<sup>25</sup></b>	27,533	12,900	9,897	Palm Beach town <sup>27</sup> .....	3,886	3,747	1,707
District 2.....	1,328			District 1.....	2,307			West Palm Beach city (part) <sup>27</sup> .....	5,038		
District 3.....	354			Laurel Hill town.....	527	350	502	District 4 <sup>27</sup> .....	14,392		
District 4.....	691			District 2.....	2,119			Boca Raton town.....	992	723	447
District 5.....	406			District 3.....	6,336			Boynton Beach city <sup>27</sup> .....	2,642	1,526	1,053
<b>Madison County</b> .....	14,197	16,190	15,614	Crestview city <sup>25</sup> .....	5,053	2,252	930	Delray Beach city <sup>27</sup> .....	6,312	3,737	2,333
District 1.....	5,065			District 4.....	2,078			Gulf Stream town.....	163	93	
Madison city <sup>21</sup> .....	3,150	2,730	2,189	District 5 <sup>24</sup> .....	14,693			Highland Beach town <sup>27</sup> .....	52		
District 2.....	3,217			Fort Walton town <sup>25</sup> .....	2,463			Manalapan town (part).....	22		
District 3.....	3,153			Mary Esther town <sup>25</sup> .....	532			Ocean Ridge town.....	67	37	
Greenville town.....	1,163	1,114	904	Nicenille town.....	2,497	948		District 5 <sup>27</sup> .....	22,797		
District 4.....	958			Shalimar town <sup>25</sup> .....	694			Belle Glade city <sup>27</sup> .....	7,219	3,806	926
District 5.....	1,804			Valparaiso city.....	1,047	221	99	Bellglade Camp (uninc.).....	1,497		
Lee town.....	228	253	185	<b>Okeechobee County</b> .....	3,454	3,000	4,123	Canal Point (uninc.).....	1,022		
<b>Manatee County</b> .....	34,704	26,098	22,502	District 1.....	95			Chosen (uninc.).....	1,873		
District 1.....	1,078			District 2.....	542			Pahokee town.....	4,472	4,766	2,266
District 2.....	9,021			Okeechobee city (part).....	313			South Bay town <sup>27</sup> .....	1,050		
Palmetto city.....	4,103	3,491	3,043	District 3.....	504			<b>Pasco County</b> .....	20,529	13,981	10,574
District 3.....	15,253			Okeechobee city (part).....	202			District 1 <sup>28</sup> .....	9,262		
Anna Maria city.....	345	158	77	District 4.....	1,233			Dade City.....	3,306	2,561	1,811
Bradenton city (part) <sup>22</sup> .....	9,105			Okeechobee city (part).....	884			Lacoochee (uninc.).....	1,792		
Cedar Hammock (uninc.).....	1,101			District 5.....	781			District 2 <sup>28</sup> .....	4,659		
Holmes Beach town <sup>22</sup> .....	137			Okeechobee city (part).....	449			Zephyrhills city <sup>23</sup> .....	1,826	1,252	748
District 4.....	8,847			<b>Orange County</b> .....	114,950	70,074	49,737	District 3.....	1,254		
Bradenton city (part) <sup>22</sup> .....	4,139			District 1.....	15,364			District 4.....	1,493		
Samoset (uninc.).....	1,617			Orlando city (part).....	15,361			St. Leo town (part) <sup>28</sup> .....	261		
District 5.....	505			District 2.....	22,483			San Antonio city.....	236	267	322
<b>Marion County</b> .....	38,187	31,243	29,578	Apopka city.....	2,254	1,302	1,134	District 5.....	3,861		
District 1.....	8,752			Fairview Shores (uninc.)				New Port Richey city.....	1,512	920	758
Ocala city (part).....	8,752			(part).....	509			Port Richey city.....	376	134	104
District 2.....	8,262			Orlando city (part).....	7,365			<b>Pinellas County</b> .....	159,249	91,852	62,149
Dunnellon town <sup>23</sup> .....	1,110	1,066	1,194	District 3 <sup>25</sup> .....	25,227			District 1.....	34,286		
West End (uninc.) (part).....	1,125			Oakland town.....	518	518	379	Pinellas Park town (part).....	1,948		
District 3 <sup>21</sup> .....	7,288			Ocoee city.....	1,370	702	794	St. Petersburg city (part).....	26,640		
Belleveue town.....	595	433	460	Orlando city (part) <sup>26</sup> .....	7,022			District 2.....	30,680		
Ocala city (part) <sup>22</sup> .....	83			Windermere town.....	317	163	181	Pinellas Park town (part).....	976		
West End (uninc.) (part).....	537			Winter Garden city <sup>26</sup> .....	3,503	3,080	2,023	St. Petersburg city (part).....	26,275		
District 4 <sup>23</sup> .....	7,743			District 4 <sup>26</sup> .....	22,192			District 3 <sup>29</sup> .....	27,851		
Ocala city (part) <sup>22</sup> .....	2,906			Edgewood town.....	217	34	103	Belmont-Highland Park (uninc.).....	1,933		
District 5.....	6,142			Orlando city (part) <sup>26</sup> .....	10,450			Belleair town <sup>29</sup> .....	961	218	212
McIntosh town.....	247	397	272	District 5 <sup>25</sup> .....	29,679			Clearwater city (part) <sup>29</sup> .....	16,327		
Reddick town.....	423	392	363	Bithlo town.....	60	79	128	Dunedin city.....	3,202	1,758	1,435
<b>Marin County</b> .....	7,807	6,295	5,111	Fairview Shores (uninc.) (part).....	974			Largo city.....	1,647	1,031	1,429
District 1.....	1,276			Lake Mailand town.....	389	483	647	District 4.....	39,472		
Stuart city (part).....	83			Orlando city (part) <sup>28</sup> .....	12,106			Boca Ciega town <sup>29</sup> .....	159		
District 2.....	2,279			Winter Park city.....	8,250	4,715	3,686	Coreytown town <sup>29</sup> .....	23		
Stuart city (part).....	1,947			<b>Osceola County</b> .....	11,406	10,119	10,699	Gulfport town.....	3,702	1,581	861
District 3.....	1,854			District 1.....	1,074			Indian Rocks Beach South			
District 4.....	2,100			District 2.....	3,330			Shore town <sup>29</sup> .....	198		
Stuart city (part).....	822			Kissimmee city (part).....	2,743			Madeira Beach town <sup>29</sup> .....	916		
District 5.....	1,298			District 3.....	2,218			Pass-a-Grille Beach town.....	1,000	398	235
<b>Monroe County</b> .....	29,957	14,078	13,624	Kissimmee city (part).....	1,662			Redington Beach town <sup>29</sup> .....	324		
District 1.....	6,609			District 4.....	4,547			St. Petersburg Beach city <sup>29</sup> .....	722		
Key West city (part).....	6,609			St. Cloud city.....	3,001	2,042	1,363	St. Petersburg city (part).....	26,974		
District 2.....	6,313			District 5.....	237			Sunshine Beach town <sup>29</sup> .....	469		
Key West city (part).....	6,313			<b>Palm Beach County</b> .....	114,688	79,989	51,781	Treasure Island town <sup>29</sup> .....	75		
District 3.....	4,790			District 1.....	23,726			District 5 <sup>29</sup> .....	26,960		
Key West city (part).....	4,790			Jupiter town.....	313	215	176	Clearwater city (part).....	194		
District 4.....	10,254			Lake Park town <sup>27</sup> .....	489	379	470	Oldsmar city.....	345	315	220
Key West city (part).....	8,751			Mangonia Park town <sup>27</sup> .....	518			Safety Harbor city.....	394	694	765
District 5.....	1,991			Riviera Beach town <sup>27</sup> .....	4,065	1,981	811	St. Petersburg city (part).....	17,849		
				West Palm Beach city (part).....	17,111			Tarpon Springs city.....	4,323	3,402	3,414

<sup>20</sup> LEVY.—Williston city returned in 1940 as a town.  
<sup>21</sup> MADISON.—Madison city returned in 1940 as a town.  
<sup>22</sup> MANATEE.—Holmes Beach town incorporated in 1950. Bradenton city and Manatee town consolidated and incorporated as Bradenton city in 1944.  
<sup>23</sup> MARION.—Dunnellon town returned in 1940 as in Citrus and Marion Counties. Ocala city annexed part of district 3 in 1949 and parts of district 4 in 1945 and 1949.  
<sup>24</sup> NASSAU.—Fernandina Beach town and Hilliard town incorporated in 1947.  
<sup>25</sup> OKALOOSA.—Part of Escambia County annexed to district 5 in 1947. Crestview city returned in 1940 as a town. Fort Walton, Mary Esther, and Shalimar towns incorporated in 1947, 1946, and 1947, respectively.  
<sup>26</sup> ORANGE.—Orlando city annexed parts of districts 3, 4, and 5 in 1947 and part of district 5 in 1949. Part of district 3 annexed to Winter Garden city in 1945.  
<sup>27</sup> PALM BEACH.—Lake Park town returned in 1940 as Kelsey City. Riviera Beach town returned in 1940 as Riviera. The following towns were incorporated between 1940 and 1950: Mangonia Park in 1947, Cloud Lake in 1948, Glen Ridge in 1949, Highland Beach in 1949, and South Bay in 1941. Golfview town incorporated in 1937 but not returned separately in 1940. Parts of district 3 comprising parts of Palm Beach town and West Palm Beach city annexed to Lake Worth city in 1947. Parts of district 4 annexed to Delray Beach city in 1945 and 1947. Boynton Beach city returned as Boynton town in 1940. Part of district 5 annexed to Belle Glade city in 1941; Belle Glade city returned in 1940 as a town.  
<sup>28</sup> PASCO.—Those parts of St. Leo town in districts 1 and 2 had no population returned in 1950. Zephyrhills city returned in 1940 as a town.  
<sup>29</sup> PINELLAS.—Part of Belleair town reverted to district 3 in 1940. Part of district 3 annexed to Clearwater city in 1946. The following places were incorporated between 1930 and 1940 but not returned separately in 1940: Boca Ciega town in 1939, Sunshine Beach town in 1937, Treasure Island town in 1937, and Mecca city in 1939. Mecca city, in district 5, had no population in 1950. The following places were incorporated between 1940 and 1950: Coreytown town in 1948, Indian Rocks Beach South Shore town in 1949, Madeira Beach town in 1947, Redington Beach town in 1945, and St. Petersburg Beach city in 1943.

NUMBER OF INHABITANTS

Table 6.—POPULATION OF COUNTIES BY MINOR CIVIL DIVISIONS: 1930 TO 1950—Con.

County and minor civil division	1950	1940	1930	County and minor civil division	1950	1940	1930	County and minor civil division	1950	1940	1930
<b>Polk County</b> .....	123,997	86,665	72,291	<b>St. Lucie County—Con.</b>				<b>Taylor County</b> .....	10,416	11,565	13,136
District 1.....	9,809			District 3.....	3,554			District 1.....	1,341		
Bradley Junction town.....	422	361	312	Fort Pierce city (part).....	1,154			Perry town (part).....	1,508		
Mulberry city.....	2,021	1,503	2,029	District 4.....	1,870			District 2.....	1,323		
District 2.....	9,196			Fort Pierce city (part).....	1,023			Perry town (part).....	1,608		
Fort Meade city.....	2,803	1,892	1,881	District 5 <sup>30</sup> .....	4,736			District 3.....	2,259		
Frostproof town.....	2,329	1,704	1,406	Fort Pierce city (part) <sup>32</sup> .....	3,443			Foley (uninc.).....	1,014		
District 3.....	30,889			<b>Santa Rosa County</b> .....	18,554	16,085	14,083	District 4.....	1,662		
Auburndale city (part).....	5,659			District 1.....	3,267			Perry town (part).....	1,628		
Barton city.....	8,694	6,158	5,269	District 2.....	2,449			District 5.....	3,331		
Highland Park village.....	52	75		Milton town.....	2,040	1,851	1,466	Perry town (part).....	1,155		
Hillcrest Heights town.....	91	96	71	District 3.....	3,882			<b>Union County</b> .....	8,906	7,094	7,428
Lake Wales city.....	6,821	5,024	3,401	Jay town <sup>33</sup> .....	547			District 1.....	2,036		
West Winter Haven (uninc.) (part).....	634			District 4.....	3,113			Lake Butler city.....	1,040	923	850
District 4.....	32,160			District 5.....	5,843			District 2.....	5,167		
Davenport town.....	700	640	650	<b>Sarasota County</b> .....	28,827	16,106	12,440	District 3.....	6,779		
Dundas town.....	1,152	694	615	District 1.....	4,732			District 4.....	661		
Eagle Lake town.....	1,000	382	600	East Sarasota (uninc.).....	1,073			District 5.....	283		
Haines City.....	5,630	3,390	3,057	Sarasota city (part).....	3,618			<b>Volusia County</b> .....	74,229	53,710	42,757
Lake Alfred city.....	1,270	920	629	Sarasota city (part).....	6,213			District 1.....	9,671		
Lake Hamilton town.....	604	344	399	District 3.....	5,134			De Land city (part).....	5,790		
Lake Maude (uninc.).....	1,429			District 3.....	5,526			Lake Helen city.....	623	587	850
West Winter Haven (uninc.) (part).....	1,692			Sarasota city (part).....	1,809	507	309	Orange City town.....	707	489	872
Winter Haven city.....	8,605	6,199	7,130	Venice city.....	727			District 2 <sup>34</sup> .....	19,630		
District 5 <sup>30</sup> .....	41,944			District 4.....	5,085			Daytona Beach city (part) <sup>36</sup> .....	17,080		
Auburndale city (part).....	104			Sarasota city (part).....	2,346			South Daytona town.....	692	571	
Lakeland city <sup>30</sup> .....	30,851	22,063	18,554	District 5.....	7,271			District 3.....	11,308		
Polk City town.....	171	195	222	Sarasota city (part).....	5,989			De Land city (part).....	4,852		
Winston (uninc.).....	1,870			<b>Seminole County</b> .....	26,883	22,304	18,735	Pierson town.....	657	541	624
<b>Putnam County</b> .....	23,615	18,698	18,096	District 1 <sup>34</sup> .....	9,601			Seville city.....	427	515	555
District 1.....	4,102			Midway-Canaan (uninc.).....	1,330			District 4 <sup>35</sup> .....	22,329		
Crescent City town.....	1,393	1,124	955	Sanford city (part) <sup>34</sup> .....	5,788			Daytona Beach city (part) <sup>36</sup> .....	13,127		
Pomona Park town <sup>31</sup> .....	443	313	400	District 2.....	8,994			Holly Hill city <sup>36</sup> .....	3,232	1,665	1,148
Welaka town.....	459	457	409	Sanford city (part).....	6,147			Ormona city.....	3,418	1,914	1,517
District 2.....	4,884			District 3.....	4,973			District 5.....	11,201		
Palatka city (part).....	4,281			Altamonte Springs town.....	853	551	281	Edgewater town.....	837	477	241
District 3.....	4,622			Casselberry town <sup>34</sup> .....	407			New Smyrna Beach city <sup>35</sup> .....	5,775	4,402	4,149
Palatka city (part).....	1,569			Longwood town.....	717	406	318	Oak Hill town.....	683	509	457
District 4.....	5,257			District 4.....	2,677			Port Orange city.....	1,201	662	678
Palatka city (part).....	2,723			Oviedo town.....	1,601	1,356	1,042	<b>Wakulla County</b> .....	5,258	5,463	5,468
District 5.....	4,750			District 5.....	633			District 1.....	1,117		
Interlachen town.....	297	251	255	<b>Sumter County</b> .....	11,330	11,041	10,644	St. Marks town.....	391	338	217
<b>St. Johns County</b> .....	24,998	20,012	18,676	District 1.....	1,539			District 2.....	620		
District 1.....	4,014			Oxford town.....	304	305	275	District 3.....	1,240		
St. Augustine city (part).....	1,528			District 2.....	2,355			District 4.....	1,130		
District 2.....	6,371			Center Hill city.....	522	545	728	District 5.....	1,151		
College Park (uninc.).....	1,214			Coleman city.....	849	764	786	<b>Walton County</b> .....	14,725	14,246	14,576
St. Augustine city (part).....	1,904			District 3.....	3,124			District 1.....	2,253		
District 3.....	4,601			Wildwood city.....	2,019	1,346	1,409	District 2.....	2,973		
Hastings town.....	577	1,035	673	District 4.....	2,188			District 3.....	6,535		
St. Augustine city (part).....	815			Bushnell city.....	536	676	591	De Funiak Springs town.....	3,077	2,670	2,636
District 4.....	4,799			District 5.....	2,124			District 4.....	1,201		
St. Augustine city (part).....	4,372			Webster town.....	599	454	514	District 5.....	1,793		
District 5.....	5,213			<b>Suwannee County</b> .....	16,986	17,073	15,731	<b>Washington County</b> .....	11,888	12,302	12,180
St. Augustine city (part).....	4,158			District 1 <sup>35</sup> .....	7,577			District 1.....	2,264		
<b>St. Lucie County</b> .....	20,180	11,871	7,057	Live Oak city <sup>35</sup> .....	4,064	3,427	2,734	Caryville town.....	525	279	1,022
District 1.....	4,723			District 2.....	1,575			District 2 <sup>37</sup> .....	4,938		
Fort Pierce city (part).....	4,048			District 3.....	2,397			Chipley town <sup>37</sup> .....	2,969	2,167	1,878
District 2.....	5,297			District 4.....	2,636			District 3.....	1,773		
Fort Pierce city (part).....	3,831			District 5.....	2,801			Vernon city.....	610	539	331
				Branford town.....	753	684	498	District 4.....	1,533		
								District 5.....	1,380		

<sup>30</sup> POLK.—Parts of Lakeland city reverted to district 5 in 1940 and 1941.  
<sup>31</sup> PUTNAM.—Pomona Park town returned in 1940 as Pomona town.  
<sup>32</sup> ST. LUCIE.—Part of Fort Pierce city reverted to district 5 in 1945.  
<sup>33</sup> SANTA ROSA.—Jay town incorporated prior to 1940 but not previously returned.  
<sup>34</sup> SEMINOLE.—Part of district 1 annexed to Sanford city in 1947. Casselberry town incorporated in 1940.  
<sup>35</sup> SUWANNEE.—Part of district 1 annexed to Live Oak city in 1941.  
<sup>36</sup> VOLUSIA.—Parts of districts 2 and 4 annexed to Daytona Beach city in 1941 and 1947. Holly Hill city returned in 1940 as a town. Coronado Beach disincorporated and consolidated with New Smyrna Beach city in 1946.  
<sup>37</sup> WASHINGTON.—Part of district 2 annexed to Chipley town in 1945.



Table 7.—POPULATION OF ALL INCORPORATED PLACES AND OF UNINCORPORATED PLACES OF 1,000 OR MORE: 1950 AND 1940

["Uninc." designates an unincorporated place. Figures for 1940 not available for unincorporated places or places incorporated since April 1, 1940. Asterisk (\*) denotes an incorporated place under 2,500 located in an urbanized area. Specific unincorporated places inside urbanized areas have not been separately identified and therefore not listed in this table. For 1930 population of incorporated places, see table 6.]

City, town, village, or unincorporated place	County	1950	1940	City, town, village, or unincorporated place	County	1950	1940	City, town, village, or unincorporated place	County	1950	1940
Alachua	Alachua	1,116	1,081	Davenport	Polk	760	640	Jennings	Hamilton	549	499
Alford	Jackson	375	283	Daytona Beach	Volusia	30,187	22,584	Jupiter	Palm Beach	313	215
Altamonte Springs	Seminole	858	551	Deerfield Beach <sup>2</sup>	Broward	2,088	1,850	Keystone Heights	Clay	307	145
Altha	Calhoun	434	—	De Funiak Springs	Walton	3,077	2,570	Key West	Monroe	26,433	12,927
Anna Maria	Manatee	345	158	De Land	Volusia	8,652	7,041	Kissimmee	Osceola	4,310	3,225
Apalachicola	Franklin	3,222	3,268	Delray Beach	Palm Beach	6,312	3,737	La Belle	Hendry	945	837
Apopka	Orange	2,254	1,312	De Soto City	Highlands	220	131	Lacoochee (uninc.)	Pasco	1,792	—
Arcadia	De Soto	4,764	4,055	East Pensacola (uninc.)	Duval	1,010	—	La Crosse	Alachua	146	192
Archer	Alachua	586	517	Dundee	Polk	1,152	694	Lady Lake	Lake	331	309
Astatula	Lake	255	153	Dunedin	Pinellas	3,202	1,753	Lake Alfred	Polk	1,270	920
Atlantic Beach	Duval	1,604	468	Dunnellon	Marion	1,110	*1,066	Lake Butler	Union	1,040	923
Auburndale	Polk	3,763	2,723	Eagle Lake	Polk	1,060	862	Lake City	Columbia	7,571	5,836
Avon Park	Highlands	4,612	3,125	East Pensacola (uninc.)	Escambia	1,695	—	Lake Hamilton	Polk	604	344
Baldwin	Duval	1,048	1,002	East Sarasota (uninc.)	Sarasota	1,073	—	Lake Helen	Volusia	926	557
Bal Harbour*	Dade	224	—	Eau Gallie	Brevard	1,554	873	Lakeland	Polk	30,851	22,068
Bartow	Polk	8,694	6,158	Edgewater	Volusia	837	477	Lake Maitland	Orange	889	463
Bay Harbor (uninc.)	Bay	1,676	—	Edgewood	Orange	217	34	Lake Maude (uninc.)	Polk	1,429	—
Bay Harbor Islands*	Dade	296	—	El Portal <sup>3</sup> *	Dade	1,371	365	Lake Park <sup>4</sup>	Palm Beach	489	379
Bell	Gilchrist	108	183	Esto	Holmes	217	213	Lake Placid	Highlands	417	340
Belleair	Pinellas	961	218	Eustis	Lake	4,005	2,930	Lake Wales	Polk	6,821	5,024
Belle Glade	Palm Beach	7,219	3,806	Everglades	Collier	625	518	Lake Worth	Palm Beach	11,777	7,408
Belleview	Marion	595	433	Fairview Shores (uninc.)	Orange	1,566	—	Lantana	Palm Beach	773	234
Bellglade Camp (uninc.)	Palm Beach	1,497	—	Fellsmere	Indian River	549	643	Largo	Pinellas	1,547	1,031
Belmont-Highland Park (uninc.)	Pinellas	1,933	—	Fernandina	Nassau	4,420	3,492	Lauderdale-by-the-Sea	Broward	234	—
Biscayne Park*	Dade	2,009	500	Fernandina Beach	Nassau	554	—	Laurel Hill	Okaloosa	327	350
Bithlo	Orange	50	79	Flagler Beach	Flagler	374	133	Lawtey	Bradford	576	427
Blountstown	Calhoun	2,118	1,931	Florida City	Dade	1,547	752	Lee	Madison	228	258
Boca Ciega*	Pinellas	159	—	Foley (uninc.)	Taylor	1,014	—	Leesburg	Lake	7,395	4,937
Boca Raton	Palm Beach	992	728	Fort Lauderdale	Broward	36,328	17,996	Live Oak	Suwannee	4,064	3,427
Bond-South City (uninc.)	Leon	4,611	—	Fort Meade	Polk	2,803	1,992	Longwood	Seminole	717	406
Bonifay	Holmes	2,252	1,924	Fort Myers	Lee	13,195	10,604	Lynn Haven	Bay	1,787	1,246
Bowling Green	Hardee	884	950	Fort Pierce	St. Lucie	13,502	8,040	Macclenny	Baker	1,177	771
Boynton Beach <sup>1</sup>	Palm Beach	2,542	1,326	Fort Walton	Okaloosa	2,463	—	McIntosh	Marion	247	397
Bradenton	Manatee	13,604	7,444	Fort White	Columbia	329	317	Madeira Beach*	Pinellas	916	—
Bradley Junction	Polk	422	361	Frostproof	Polk	2,829	1,704	Madison	Madison	3,150	2,730
Branford	Suwannee	753	684	Fruitland Park	Lake	551	362	Malone	Jackson	521	442
Bronson	Levy	624	758	Gainesville	Alachua	26,861	13,757	Manalapan	Palm Beach	54	40
Brooker	Bradford	277	—	Gifford (uninc.)	Indian River	1,459	—	Mangonia Park	Palm Beach	348	—
Brooksville	Hernando	1,818	1,607	Glen Ridge	Palm Beach	126	—	Marianna	Jackson	5,845	5,079
Brownsville-Brent-Goulding (uninc.)	Escambia	20,269	—	Golden Beach	Dade	156	83	Marineland	Flagler	9	—
Bunnell	Flagler	1,341	1,030	Golfview	Palm Beach	84	—	Mary Esther	Okaloosa	322	—
Bushnell	Sumter	536	676	Graceville	Jackson	1,638	1,181	Mascotte	Lake	440	239
Callahan	Nassau	722	635	Gretna	Palm Beach	531	304	Mayo	Lafayette	679	915
Campbellton	Jackson	307	311	Green Cove Springs	Clay	3,291	1,752	Medley	Dade	106	—
Canal Point (uninc.)	Palm Beach	1,022	—	Greensboro	Gadsden	565	443	Melbourne	Brevard	4,223	2,622
Carrabelle	Franklin	970	1,019	Greenville	Madison	1,163	1,114	Melbourne Beach	Brevard	230	90
Caryville	Washington	525	279	Gretna	Gadsden	385	—	Miami	Dade	249,276	172,172
Casselberry	Seminole	407	—	Groveland	Lake	1,028	411	Miami Beach	Dade	46,282	28,012
Cedar Hammock (uninc.)	Manatee	1,101	—	Gulfport	Pinellas	3,702	1,581	Miami Shores	Dade	5,086	1,956
Cedar Keys	Levy	900	988	Gulf Stream	Palm Beach	163	93	Miami Springs	Dade	5,108	898
Center Hill	Sumter	522	545	Haines City	Polk	5,630	3,890	Micanopy	Alachua	612	720
Century (uninc.)	Escambia	1,350	—	Hallandale	Broward	3,886	1,827	Midway-Canaan (uninc.)	Seminole	1,830	—
Chattahoochee <sup>2</sup>	Gadsden	8,473	7,110	Hampton	Bradford	386	478	Milton	Santa Rosa	2,040	1,851
Chiefland	Levy	843	572	Hastings	St. Johns	577	1,035	Minneola	Lake	399	269
Chipley	Washington	2,959	2,167	Havana	Gadsden	1,634	1,221	Monte Vista	Lake	—	36
Chosen (uninc.)	Palm Beach	1,873	—	Hawthorn	Alachua	1,058	741	Monticello	Lake	—	36
Clearwater	Pinellas	15,581	10,136	Hialeah	Dade	304	402	Monteverde	Lake	2,264	2,042
Clermont	Lake	2,168	1,631	Highland Beach	Palm Beach	62	958	Moore Haven	Glades	293	312
Cleveland	Charlotte	104	52	Highland Park	Polk	62	75	Mount Dora	Lake	636	831
Clewiston	Hendry	2,499	1,338	High Springs	Alachua	2,988	2,010	Mulberry	Polk	2,024	1,502
Cloud Lake	Palm Beach	132	—	Hillcrest Heights	Polk	91	96	Naples	Collier	1,465	1,253
Cocoa	Brevard	4,245	3,098	Hilliard	Nassau	607	—	Neptune Beach	Duval	1,767	1,363
Cocoa Beach	Brevard	246	49	Hillsboro Beach	Broward	84	—	Newberry	Alachua	873	735
Coleman	Sumter	849	764	Holly Hill	Volusia	3,232	1,665	New Port Richey	Pasco	1,512	920
College Park (uninc.)	St. Johns	819	—	Hollywood	Broward	14,351	6,239	New Smyrna Beach	Volusia	5,775	4,402
Collier City	Collier	337	342	Holmes Beach	Manatee	137	—	Niceville	Okaloosa	2,497	948
Coral Gables	Dade	19,837	8,294	Homestead	Dade	4,573	3,154	North Bay*	Dade	198	—
Coreytown	Pinellas	83	—	Hookers Point-Harlem (uninc.)	Hendry	1,411	—	North Miami	Dade	10,734	1,973
Cotondale	Jackson	237	—	Howey-in-the-Hills	Lake	188	203	North Miami Beach*	Dade	2,129	871
Crescent City	Putnam	747	719	Indian Creek*	Dade	44	—	Oak Hill	Volusia	683	509
Crestview	Okaloosa	1,393	1,124	Indian Rocks Beach	Dade	—	—	Oakland	Orange	548	518
Cross City	Dixie	1,522	1,869	South Shore*	Pinellas	198	—	Oakland Park	Broward	1,295	815
Crystal River	Citrus	1,026	927	Interlachen	Putnam	297	251	Ocala	Marion	11,741	8,986
Cypress	Jackson	262	212	Inverness	Citrus	1,471	1,075	Ocean Ridge	Palm Beach	67	37
Dade City	Pasco	3,806	2,561	Jacksonville	Duval	204,517	173,065	Ocoee	Orange	1,370	702
Dania	Broward	4,540	2,902	Jacksonville Beach	Duval	6,430	3,566	Okeechobee	Okeechobee	1,849	1,658
				Jasper	Hamilton	2,327	1,722	Oldsmar	Pinellas	345	315
				Jay	Santa Rosa	547	—	Ona	Hardee	89	77
								Opalocka	Dade	5,271	497

<sup>1</sup> Boynton Beach returned as Boynton in 1940.  
<sup>2</sup> Chattahoochee changed from River Junction in 1941.  
<sup>3</sup> Deerfield Beach returned as Deerfield in 1940.  
<sup>4</sup> Revised; see note on Citrus County, table 6.  
<sup>5</sup> El Portal returned as El Portal in 1940.  
<sup>6</sup> Lake Park returned as Kelsey in 1940.

NUMBER OF INHABITANTS

Table 7.—POPULATION OF ALL INCORPORATED PLACES AND OF UNINCORPORATED PLACES OF 1,000 OR MORE: 1950 AND 1940—Con.

City, town, village, or unincorporated place	County	1950	1940	City, town, village, or unincorporated place	County	1950	1940	City, town, village, or unincorporated place	County	1950	1940
Orange City	Volusia	797	489	Safety Harbor	Pinellas	894	694	Umatilla	Lake	1,312	1,149
Orange Park*	Clay	1,502	668	St. Augustine	St. Johns	13,555	12,090	Valparaiso	Okaloosa	1,047	221
Orlando	Orange	52,367	36,736	St. Cloud	Osceola	3,001	2,042	Venice	Sarasota	727	507
Ormond	Volusia	3,418	1,914	St. Leo	Pasco	261	211	Vernon	Washington	610	539
Osceola Park-Pine Tree Park (uninc.)	Broward	1,392		St. Marks	Wakulla	391	338	Vero Beach	Indian River	4,746	3,050
Oviedo	Seminole	1,601	1,356	St. Petersburg	Pinellas	90,738	60,812	Virginia Gardens	Dade	235	
Oxford	Sumter	304	305	St. Petersburg Beach*	Pinellas	722		Waldo	Alachua	647	567
Pahokee	Palm Beach	4,472	4,766	Samoset (uninc.)	Manatee	1,617		Warrington (uninc.)	Escambia	13,570	
Palatka	Putnam	9,176	7,140	San Antonio	Pasco	286	267	Waterturn (uninc.)	Columbia	1,473	
Palm Beach	Palm Beach	3,886	3,747	Sanford	Seminole	11,935	10,217	Wauchula	Hardee	2,872	2,710
Palmetto	Manatee	4,103	3,491	Sarasota	Sarasota	18,996	11,141	Webster	Sumter	569	454
Panama City	Bay	25,814	11,610	Sebastian	Indian River	376	425	Welaka	Putnam	459	457
Pass-a-Grille Beach*	Pinellas	1,000	398	Sebring	Highlands	5,006	3,155	West End (uninc.)	Marion	1,662	
Penny Farms	Clay	445	370	Seville	Volusia	427	515	Westgate (uninc.)	Palm Beach	3,303	
Pennsoco	Dade	133		Shalimar	Okaloosa	694		West Hollywood (uninc.)	Broward	1,196	
Pensacola	Escambia	43,479	37,449	Sneads	Jackson	1,074	727	West Miami	Dade	4,043	
Perrine <sup>7</sup>	Dade	2,859		South Bay	Palm Beach	1,050		West Palm Beach	Palm Beach	43,162	33,693
Perry	Taylor	2,797	2,668	South Daytona	Volusia	692	571	West Winter Haven (uninc.)	Polk	2,326	
Peterson	Volusia	657	541	South Flomaton	Escambia	395		Wewahitchka	Gulf	1,289	1,022
Pinellas Park	Pinellas	2,924	691	South Miami	Dade	4,809	2,408	White Springs	Hamilton	700	600
Plant City	Hillsborough	9,230	7,491	Springfield	Bay	1,084	1,188	Wildwood	Sumter	2,019	1,346
Polk City	Polk	171	195	Starke	Bradford	2,944	1,480	Williston	Levy	1,323	890
Pomona Park <sup>8</sup>	Putnam	443	316	Stuart	Martin	2,912	2,438	Wilton Manor	Broward	883	
Pompano Beach <sup>9</sup>	Broward	5,682	4,427	Sunshine Beach*	Pinellas	469		Wimauma	Hillsborough	440	587
Port Orange	Volusia	1,201	662	Surfside*	Dade	1,852	295	Windermere	Orange	317	163
Port Richey	Pasco	376	134	Sweetwater	Dade	230		Winston (uninc.)	Polk	1,870	
Port St. Joe	Gulf	2,752	2,393	Tallahassee	Leon	27,237	16,240	Winter Garden	Orange	3,503	3,060
Port Tampa*	Hillsborough	1,497	1,124	Tampa	Hillsborough	124,681	108,391	Winter Haven	Polk	8,605	6,199
Punta Gorda	Charlotte	1,915	1,889	Tarpon Springs	Pinellas	4,323	3,402	Winter Park	Orange	8,250	4,715
Quincy	Gadsden	6,505	3,888	Tavares	Lake	1,763	1,119	Yankeetown	Citrus	322	255
Reddick	Marion	433	392	Temple Terrace	Hillsborough	433	215	Zephyrhills	Levy	1,826	1,252
Redding Beach*	Pinellas	384		Tice (uninc.)	Lee	1,133		Zolfo Springs	Pasco	334	223
Riviera Beach <sup>10</sup>	Palm Beach	4,065	1,981	Titusville	Brevard	2,604	2,220		Hardee		
Rockledge	Brevard	1,347	725	Treasure Island	Pinellas	75					
				Trenton	Gilchrist	904	773				

<sup>7</sup> Perrine disincorporated in 1940 but information received too late to exclude from tabulations.

<sup>8</sup> Pomona Park returned as Pomona in 1940.

<sup>9</sup> Pompano Beach returned as Pompano in 1940.

<sup>10</sup> Riviera Beach returned as Riviera in 1940.

Table 8.—POPULATION OF CITIES OF 5,000 OR MORE, BY WARDS: 1950

Other incorporated places of more than 5,000 (Bartow, Belle Glade, Clearwater, Coral Gables, Crestview, Delray Beach, Fort Lauderdale, Fort Pierce, Gainesville, Haines City, Hialeah, Hollywood, Jacksonville Beach, Lake City, Lakeland, Lake Wales, Lake Worth, Leesburg, Marianna, Miami, Miami Beach, New Smyrna Beach, Ocala, Opa-locka, Orlando, Plant City, Pompano Beach, Quincy, St. Petersburg, Sanford, Sarasota, Sebring, Tallahassee, Tampa, West Palm Beach, Winter Haven, and Winter Park cities, Chattahoochee, Miami Springs, and North Miami towns, and Miami Shores village) have no wards]

City and ward	Popula-tion	City and ward	Popula-tion	City and ward	Popula-tion	City and ward	Popula-tion
<b>Bradenton</b>	<b>13,604</b>	<b>Fort Myers</b>	<b>13,195</b>	<b>Jacksonville—Con.</b>		<b>Panama City</b>	<b>25,814</b>
Ward 1	3,431	Ward 1	3,019	Ward 13	11,251	Ward 1	5,164
Ward 2	1,421	Ward 2	2,658	Ward 14	11,385	Ward 2	10,669
Ward 3	4,253	Ward 3	2,949	Ward 15	10,213	Ward 3	4,257
Ward 4	1,354	Ward 4	3,246	Ward 16	6,757	Ward 4	5,724
Ward 5	3,145	Ward 5	1,323	Ward 17	7,928		
<b>Daytona Beach</b>	<b>30,187</b>	<b>Jacksonville</b>	<b>204,517</b>	Ward 18	7,842	<b>Pensacola</b>	<b>43,479</b>
Ward 1	2,646	Ward 1	13,334	<b>Key West</b>	<b>26,433</b>	Ward 1	6,344
Ward 2	3,731	Ward 2	10,488	Ward 1	4,552	Ward 2	11,267
Ward 3	12,971	Ward 3	7,314	Ward 2	4,860	Ward 3	6,391
Ward 4	6,948	Ward 4	20,836	Ward 3	1,691	Ward 4	13,069
Ward 5	3,891	Ward 5	18,962	Ward 4	4,615	Ward 5	6,408
<b>De Land</b>	<b>8,652</b>	Ward 6	9,280	Ward 5	3,599	<b>St. Augustine</b>	<b>13,555</b>
Ward 1	3,021	Ward 7	12,508	Ward 6	7,116	Ward 1	3,987
Ward 2	2,428	Ward 8	18,797	<b>Palatka</b>	<b>9,176</b>	Ward 2	704
Ward 3	1,212	Ward 9	7,640	Ward 1	4,743	Ward 3	975
Ward 4	1,991	Ward 10	7,470	Ward 2	1,762	Ward 4	2,515
		Ward 11	12,469	Ward 3	2,671	Ward 5	1,825
		Ward 12	10,043			Ward 6	2,717
						Ward 7	832

Table 9.—POPULATION OF URBANIZED AREAS: 1950

["Districts" shown here are commissioner's districts]

Area	Population	Area	Population
<b>JACKSONVILLE URBANIZED AREA</b>		<b>ORLANDO URBANIZED AREA</b>	
The area.....	242,909	The area.....	73,163
Jacksonville city.....	204,517	Orlando city.....	52,307
Outside city.....	38,392	Outside city.....	20,796
The urbanized area includes the following parts of minor civil divisions:		The urbanized area includes the following minor civil divisions and parts of minor civil divisions:	
<b>Clay County (part)</b> .....	1,502	<b>Orange County (part)</b> .....	73,163
District 2 (part).....	1,502	District 1.....	15,304
Orange Park town.....	1,502	Orlando city (part).....	15,304
<b>Duval County (part)</b> .....	241,407	District 2 (part).....	7,641
District 1 (part).....	44,140	Orlando city (part).....	7,365
Jacksonville city (part).....	44,140	District 3 (part).....	11,441
District 2 (part).....	63,226	Orlando city (part).....	7,082
Jacksonville city (part).....	55,527	District 4 (part).....	14,287
District 3 (part).....	41,745	Orlando city (part).....	10,450
Jacksonville city (part).....	36,965	District 5 (part).....	24,430
District 4 (part).....	63,486	Orlando city (part).....	12,106
Jacksonville city (part).....	47,789	Winter Park city.....	8,260
District 5 (part).....	28,810		
Jacksonville city (part).....	20,096		
		<b>ST. PETERSBURG URBANIZED AREA</b>	
<b>MIAMI URBANIZED AREA</b>		The area.....	114,596
The area.....	453,647	St. Petersburg city.....	96,738
Miami city.....	249,276	Outside city.....	17,858
Outside city.....	209,371	The urbanized area includes the following parts of minor civil divisions:	
The urbanized area includes the following parts of minor civil divisions:		<b>Pinellas County (part)</b> .....	114,596
<b>Dade County (part)</b> .....	453,647	District 1 (part).....	32,729
District 1 (part).....	115,504	Pinellas Park town (part).....	1,948
Coral Gables city (part).....	18,141	St. Petersburg city (part).....	26,640
Miami city (part).....	76,591	District 2 (part).....	27,755
South Miami city (part).....	1,322	Pinellas Park town (part).....	976
West Miami town.....	4,043	St. Petersburg city (part).....	26,275
District 2 (part).....	125,084	District 3 (part).....	285
Biscayne Park village.....	2,009	District 4 (part).....	35,978
El Portal village.....	1,371	Boca Ciega town.....	159
Hialeah city (part).....	16,450	Gulfport town.....	3,702
Miami city (part).....	33,623	Indian Rocks Beach South Shore town.....	198
Miami Shores village.....	5,086	Madeira Beach town.....	916
Miami Springs town (part).....	281	Pass-a-Grille Beach town.....	1,000
North Miami town (part).....	10,734	Redington Beach town.....	384
North Miami Beach city (part).....	2,010	St. Petersburg Beach town.....	722
Opalocka city.....	5,271	St. Petersburg city (part).....	25,974
District 3 (part).....	162,133	Sunshine Beach town.....	469
Coral Gables city (part).....	617	District 5 (part).....	17,849
Hialeah city (part).....	3,226	St. Petersburg city (part).....	17,849
Miami city (part).....	133,029		
Miami Springs town (part).....	4,827	<b>TAMPA URBANIZED AREA</b>	
District 4 (part).....	6,446	The area.....	179,335
Coral Gables city (part).....	1,079	Tampa city.....	124,681
Miami city (part).....	563	Outside city.....	54,654
South Miami city (part).....	3,487	The urbanized area includes the following parts of minor civil divisions:	
District 5 (part).....	49,480	<b>Hillsborough County (part)</b> .....	179,335
Bal Harbour village.....	224	District 1 (part).....	44,099
Bay Harbor Islands town.....	296	Tampa city (part).....	34,599
Indian Creek village.....	44	District 2 (part).....	53,844
Miami city (part).....	465	Port Tampa city.....	1,497
Miami Beach city.....	46,282	Tampa city (part).....	25,597
North Bay village.....	198	District 3 (part).....	52,553
North Miami town (part).....	( <sup>1</sup> )	Tampa city (part).....	39,557
North Miami Beach city (part).....	119	District 4 (part).....	3,911
Surfside town.....	1,852	District 5 (part).....	24,928
		Tampa city (part).....	24,928

<sup>1</sup> That part of North Miami town in district 5 had no population.



URBANIZED AREA MAPS

The five urbanized areas located in Florida, for which statistics are shown in table 9, are depicted in the following maps. The shaded areas, in combination, comprise the urbanized areas. To assist in locating the exact external boundaries of the areas, each

boundary feature (street segment, political boundary, or other) has been assigned a number. The boundary segments thus numbered are shown on the map and the features to which they apply are presented in the following key.

KEY TO NUMBERED BOUNDARY SEGMENTS

Jacksonville Urbanized Area

**Main urbanized part:** (1) Corporate limits of Jacksonville, (2) Spring Grove Ave., (3) 45th St., (4) unnamed street, (5) 43d St., (6) "A" St., (7) 45th St., (8) branch of Six Mile Creek, (9) Edgewood Ave., (10) Moncrief Rd., (11) corporate limits of Jacksonville, (12) extension of Allan Ave., (13) Carvill Ave. and Carvill Ave. extension, (14) Arpen St., (15) Ida St., (16) Grant Ave., (17) Lila St., (18) Arpen St., (19) Rowe St., (20) Tallahassee Ave.,

(21) Palm Dale St., (22) Lem Turner Rd., (23) Six Mile Creek (Ribault River), (24) power line, (25) Soutell Dr., (26) 2d St., (27) 5th Ave., (28) power line, (29) Turton Ave., (30) Sunset Dr., (31) Trout River Blvd., (32) Sibbald Rd. and Sibbald Rd. extension, (33) Trout River, (34) extension of Water St. and Water St., (35) Lem Turner Rd., (36) Lauder Ave., (37) Bassett Rd., (38) extension of Monroe St. and Monroe St., (39) Clyde St., (40) Jackson St.,

(41) Grand St., (42) Madison St., (43) Clyde St., (44) Adams St., (45) Grand St., (46) Lem Turner Rd., (47) unnamed stream, (48) Trout River, (49) Dist. 1-Dist. 2 line, (50) corporate limits of Jacksonville, (51) St. Johns River, (52) extension of Somerville Rd. and Somerville Rd., (53) Atlantic Blvd., (54) Highland Ave., (55) St. Nicholas Ave., (56) corporate limits of Jacksonville, (57) F. E. C. R. R., (58) extension of Hall St., Hall St. and extension of Hall St., (59) power line, (60) Centre St. (Jernigan Rd.),

(61) St. Augustine Rd., (62) Stetson Rd., (63) Cornell Rd., (64) Grovedale Rd., (65) Love Grove Rd., (66) San Jose Blvd., (67) unnamed stream, (68) St. Johns River, (69) corporate limits of Jacksonville, (70) St. Johns River, (71) extension of 3d St. and 3d St., (72) Morven Rd., (73) Vandiver Rd., (74) 5th St., (75) Ortega Blvd., (76) Setti Ave., (77) Roosevelt Blvd., (78) corporate limits of Jacksonville, (79) Ortega River, (80) Cedar Creek,

(81) 64th St., (82) Lake Shore Blvd. (Iroquois Ave.), (83) Lexington Ave., Lexington Ave. extension and Lexington Ave., (84) Cassatt St., (85) Shirley Ave., (86) Blanding Blvd. (Johns Ave.), (87) Cardinal Blvd., (88) Cassatt St., (89) Heapley Ter., (90) La Belle St., (91) Alpha Ave., (92) Alta Vista St., (93) Kingsbury Ave., (94) Lake Shore Blvd. (Iroquois Ave.), (95) Dist. 3-Dist. 4 line, (96) Vincent St., (97) Ramona St., (98) Story Rd. (Ward St.) (99) Dorset St., (100) Cassatt Ave.,

(101) Edgewood Ave., (102) West Beaver St., (103) extension of Erie St. and Erie St., (104) Broadway, (105) Edgewood Ave., (106) Shadow St., (107) Palm Ave., (108) Glen St., (109) Seminole Ave., (110) Commonwealth St., (111) Head Ave., (112) 1st St.

**Outlying urbanized parts:** (113) Atlantic Blvd., (114) Love Grove Rd., (115) Arlington River, (116) extension of St. Cecelia St. and St. Cecelia St., (117) Bartram Rd., (118) Shaw Rd. (Beach Blvd.), (119) Wilson Ave., (120) Plymouth St., (121) Spring Glen Rd., (122) branch of Little Pottsburg Creek, (123) Little Pottsburg Creek,

(124) Da Vinci Ave., (125) Della Robbia Ave., (126) De Medici Ave. and De Medici Ave. extension, (127) St. Johns River, (128) property line of Jacksonville Naval Air Station, (129) Roosevelt Blvd., (130) unnamed stream, (131) McGirts Creek (Ortega River), (132) extension of 120th St. and 120th St., (133) Norman St., (134) 117th St., (135) extension of unnamed street and unnamed street, (136) Old Cavalry Rd., (137) unnamed street and unnamed street extension, (138) Roosevelt Blvd., (139) property line of Jacksonville Naval Air Station, (140) property line of Timuquana Country Club, (141) Timuquana Rd., (142) Stark Rd., (143) Cates Ave., (144) Twining Rd., (145) Ulmer Ave. and Ulmer Ave. extension, (146) Ortega Blvd.,

(147) corporate limits of Orange Park, (148) Louisa St. (5th St.), (149) Edgewood Ave., (150) Lucille St., (151) Poinsettia Ave., (152) drainage ditch, (153) Edwards St., (154) Edgewood Ave., (155) Hibiscus St., (156) Palm Ave.

Miami Urbanized Area

**Main urbanized part:** (1) Corporate limits of North Miami Beach and all detached parts except that one (lying between 167th St. and 175th St.) north of and adjacent to a detached part of North Miami, (2) corporate limits of North Miami, (3) Biscayne Bay and corporate limits of Bal Harbor, (4) corporate limits of Surfside, (5) corporate limits of Miami Beach, (6) corporate limits

of Miami, (7) corporate limits of Coral Gables, (8) Ponce De Leon Blvd., (9) 76th St., (10) 54th Ave., (11) 78th St., (12) corporate limits of South Miami, (13) Ludlum Rd., (14) Bird Rd., (15) F. E. C. R. R., (16) property line of Drive-In Theatre, (17) Coral Way, (18) 75th Ave., (19) 21st St., (20) F. E. C. R. R.,

(21) extension of 13th St. and 13th St., (22) S. A. L. R. R., (23) extension of 16th St., 16th St. and extension of 16th St., (24) Coral Gables Waterway Canal, (25) Dist. 1-Dist. 3 line, (26) extension of 78th Ct. and 78th Ct., (27) 5th St., (28) 78th Ave., (29) Flagler St., (30) 77th Ave., (31) 5th St. and 5th St. extension, (32) Northwest Waterway Canal, (33) corporate limits of Miami, (34) property line of Miami International Airport, (35) F. E. C. R. R., (36) 25th St. and 25th St. extension, (37) corporate limit of Virginia Gardens, (38) corporate limits of Miami Springs, (39) Ludlum Rd., (40) Dist. 2-Dist. 3 line.,

(41) corporate limits of Miami Springs, (42) corporate limits of Hialeah, (43) corporate limits of Opalocka, (44) property line of U. S. Naval Air Station, (45) 4th Ave., (46) Biscayne Canal, (47) property line of U. S. Naval Air Station, (48) corporate limits of Opalocka, (49) 27th Ave. (Grapeland Blvd.), (50) Biscayne Canal, (51) S. A. L. R. R., (52) corporate limits of Opalocka, (53) corporate limits of a detached part of North Miami, (54) corporate limits of Opalocka, (55) Grapeland Blvd. (27th Ave.), (56) Little River Canal, (57) extension of 103d St. and 103d St., (58) 12th Ave., (59) 107th St., (60) 10th Ave.,

(61) 111th St., (62) 17th Ave., (63) 107th St., (64) 18th Ave., (65) 111th St., (66) extension of 22d Ave., (67) extension of 115th St. and 115th St., (68) 17th Ave., (69) corporate limits of North Miami, (70) 10th Ave., (71) property line of cemetery, (72) 140th St., (73) 12th Ave., (74) 140th Ter., (75) 8th Ave., (76) 141st St., (77) 7th Ave., (78) corporate limits of North Miami and all detached parts except that adjacent to Opalocka and that (lying between 156th St. and 167th St.) south of and adjacent to a detached part of North Miami Beach.

**Outlying urbanized parts:** (79) Oleta River, (80) extension of Everglades Ct., Everglades Ct., extension of Everglades Ct. and Everglades Ct., (81) Grove Ave. and Grove Ave. extension, (82) unnamed street, (83) Old Dixie Hwy., (84) Dixie Hwy., (85) Glissen St. and Glissen St. extension, (86) Biscayne Blvd., (87) 71st Ave., (88) 44th St., (89) 72d Ave., (90) 42d St., (91) S. A. L. R. R., (92) 74th Ave., (93) 42d St., (94) 74th Ct., (95) 41st St., (96) 74th Ave., (97) Bird Rd., (98) Thomas Rd., (99) Endicott Rd., (100) Cleary Rd., (101) Golden Glades Dr., (102) Le Juene Rd., (103) Golden Glades Dr., (167th St.), (104) 31st Ave. (32d Ave.), (105) 170th St., (106) 28th Ave., (107) 171st St., (108) Grapeland Blvd. (27th Ave.),



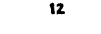



(109) 154th St., (110) 3d Ave., (111) corporate limits of detached part of North Miami, (112) corporate limits of detached part of North Miami Beach, (113) 6th Ave., (114) corporate limits of detached part of North Miami, (115) 6th Ave.

Orlando Urbanized Area

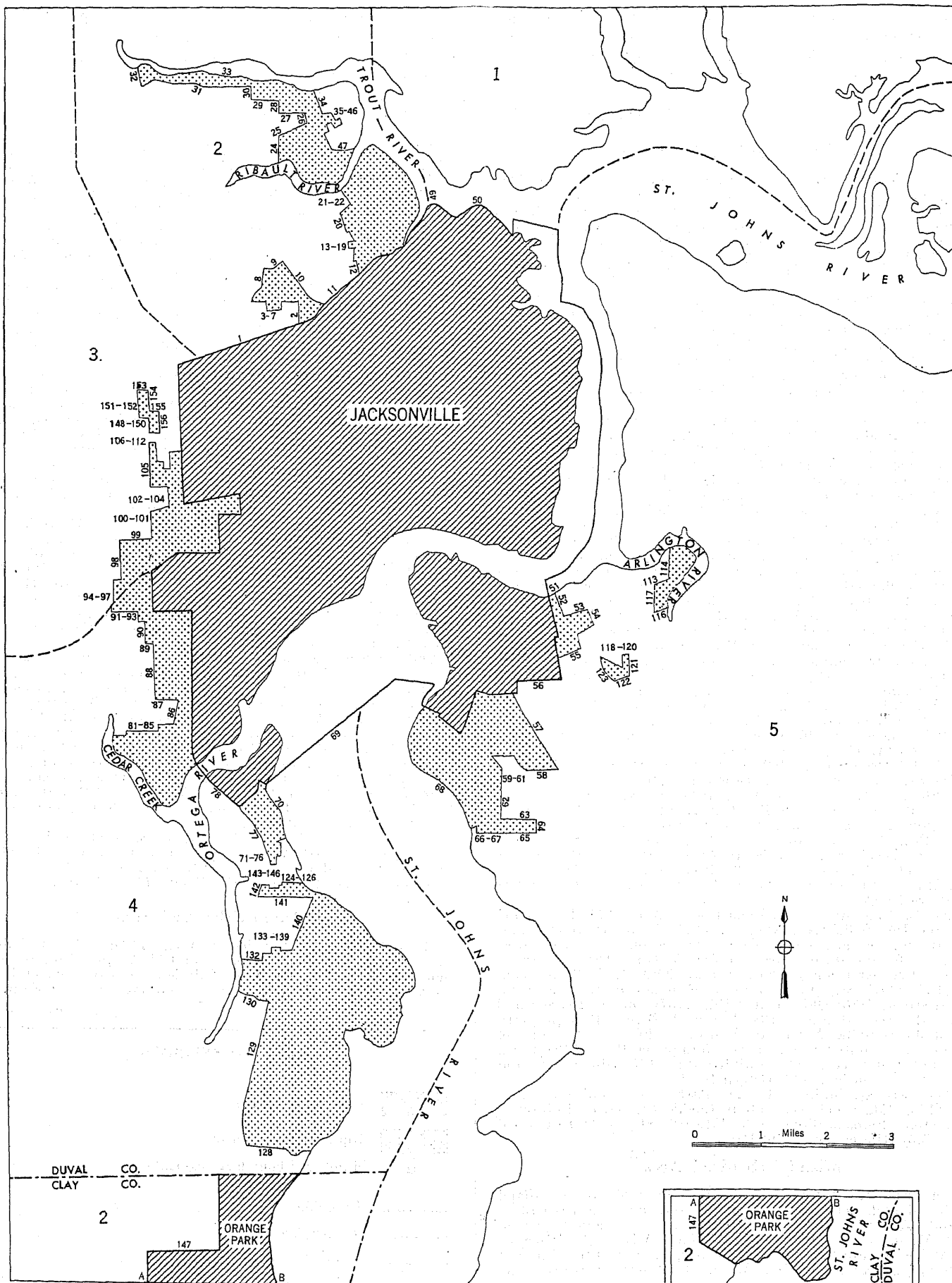
(1) State Hwy. 2, (2) Fairview Ave., (3) Dist. 2-Dist. 5 line, (4) corporate limits of Orlando, (5) Old Apopka Rd., (6) unnamed stream, (7) Little Lake Fairview, (8) extension of Fairbanks Ave. and Fairbanks Ave., (9) Formosa St. and Formosa

(Continued on p. 24)

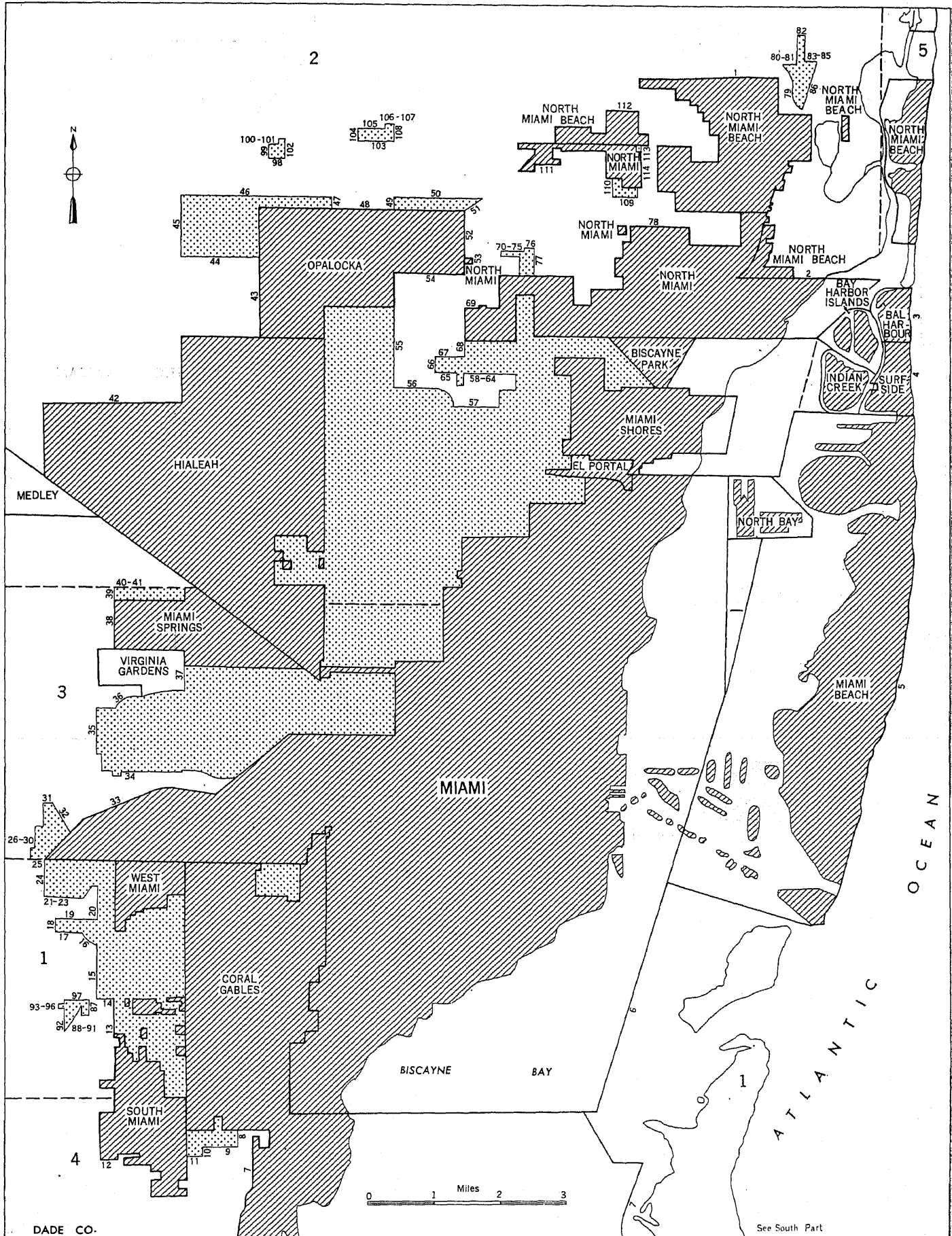
KEY TO SYMBOLS

-  Incorporated parts
-  Unincorporated parts
-  12 Numbered boundary segments
-  State line
-  County line
-  Minor civil division line

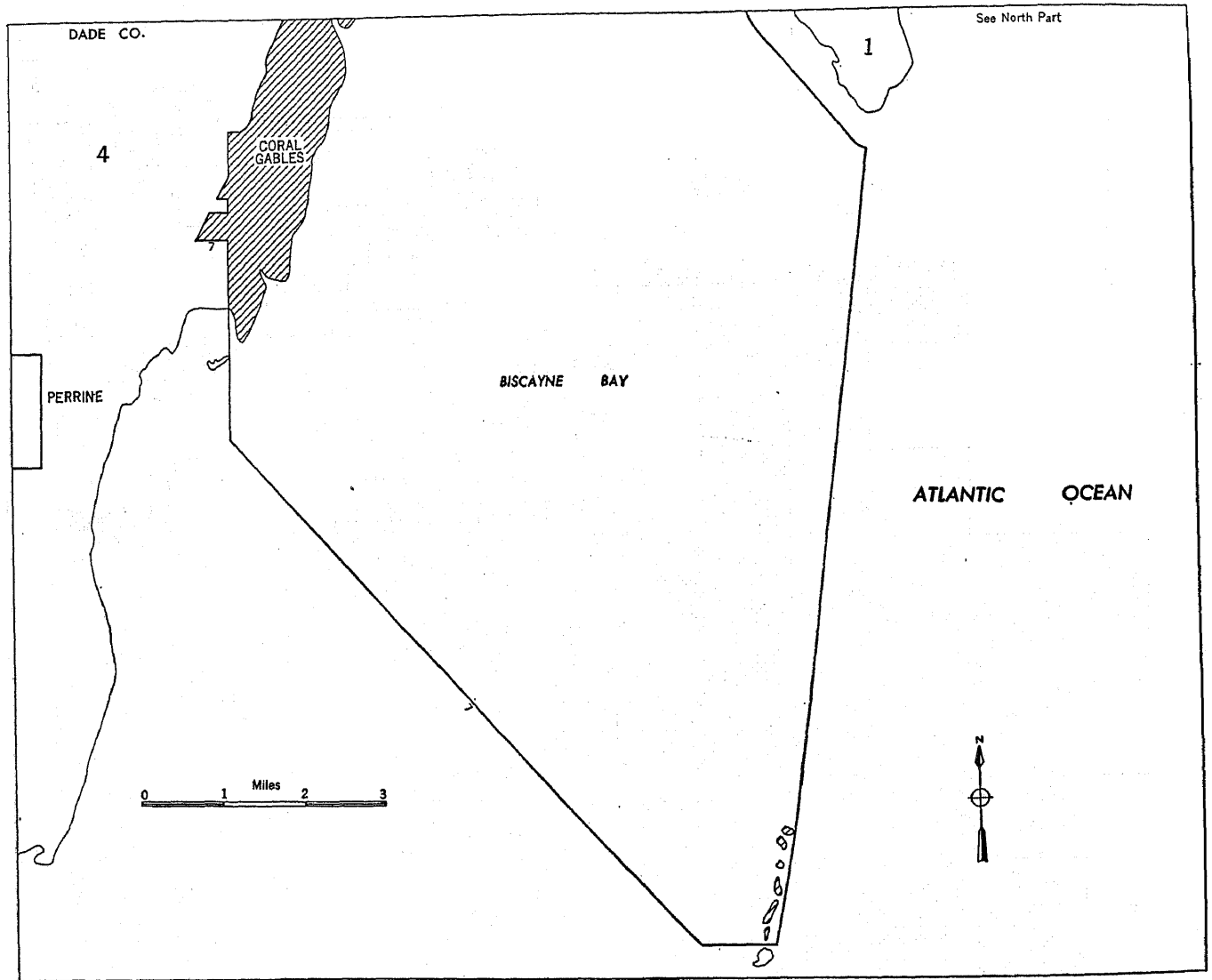
# JACKSONVILLE URBANIZED AREA



MIAMI URBANIZED AREA—NORTHERN PART



MIAMI URBANIZED AREA—SOUTHERN PART



Incorporated parts



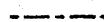
Unincorporated parts

12

Numbered boundary segments



State line

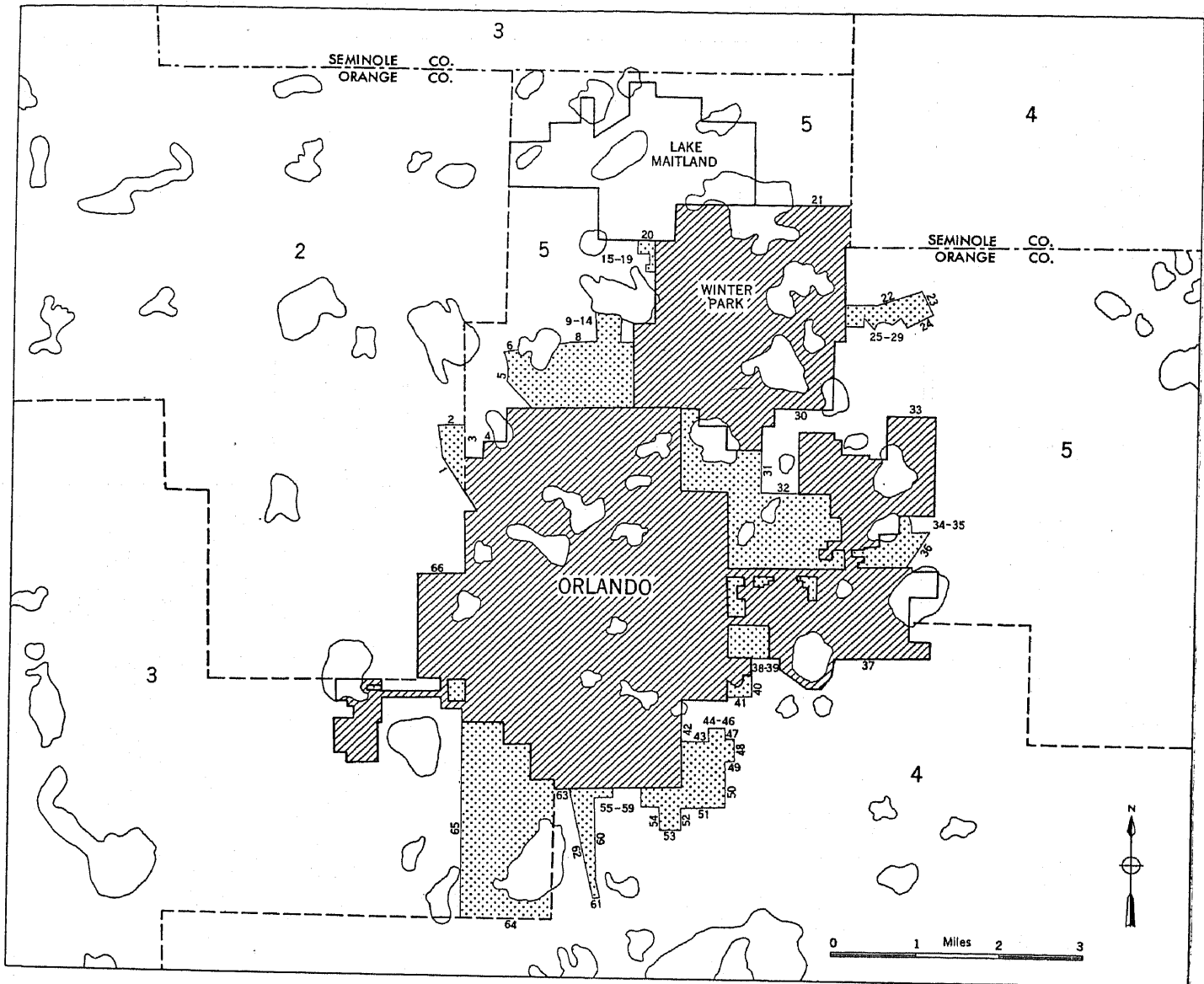








County line



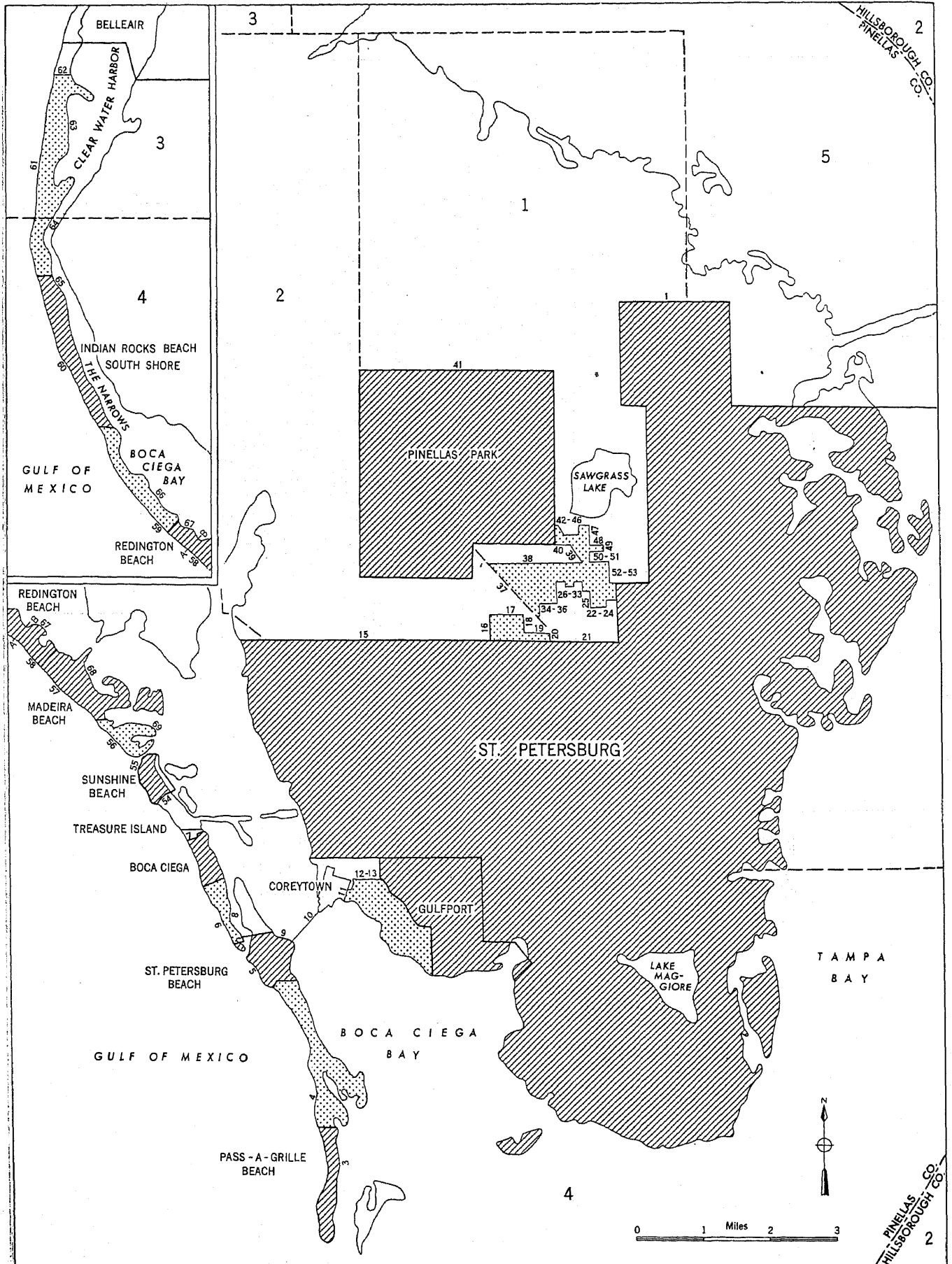
Minor civil division

# NUMBER OF INHABITANTS ORLANDO URBANIZED AREA

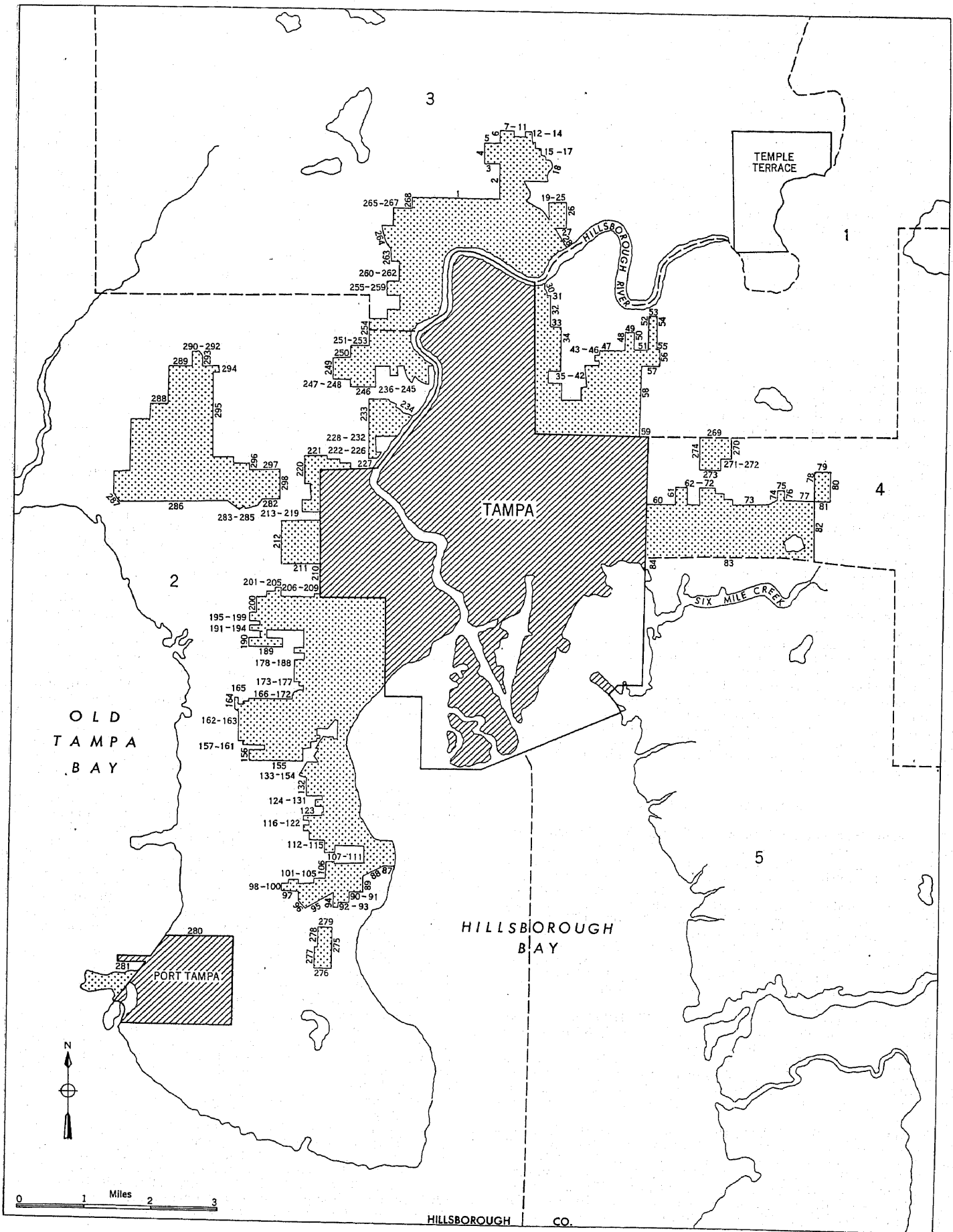


- |   |                            |   |                      |
|---|----------------------------|---|----------------------|
|  | Incorporated parts         |  | State line           |
|  | Unincorporated parts       |  | County line          |
|  | Numbered boundary segments |  | Minor civil division |

ST. PETERSBURG URBANIZED AREA



NUMBER OF INHABITANTS  
TAMPA URBANIZED AREA





St. extension, (10) Lake Killarney, (11) extension of Clay St. and Clay St., (12) Fairbanks Ave., (13) corporate limits of Winter Park, (14) Lee Rd., (15) Lore Ave., (16) Kindel Ave., (17) Lewis Dr. and Lewis Dr. extension, (18) Elvin Ave., (19) Bennett Ave., (20) corporate limits of Lake Maitland (excluding Lake Maitland), (21) corporate limits of Winter Park, (22) Aloma Ave., (23) property line of Showalter Airport, (24) Fairbanks Ave., (25) St. Andrews Blvd., (26) Loch Lomond Dr., (27) Perth Lane, (28) Edinburgh Dr., (29) Mizell Ave., (30) corporate limits of Winter Park, (31) East Winter Park Rd., (32) Corrine Dr., (33) corporate limits of Orlando, (34) Antranig Blvd., (35) Beach Blvd., (36) Cheney Hwy., (37) corporate limits of Orlando, (38) South St., (39) corporate limits of Orlando, (40) Forest St., (41) Gore Ave., (42) corporate limits of Orlando, (43) Conway Rd., (44) Groveland Ave., (45) Vine St., (46) Conway Dr., (47) Conway Rd., (48) Jasmine Ave., (49) Kaley Ave., (50) Conway Dr., (51) Michigan Ave., (52) Fern Creek Dr., (53) Pinelock Ave., (54) Mayer St., (55) Michigan Ave., (56) Emma St., (57) corporate limits of Orlando, (58) Delaney St., (59) Grove Ave., (60) Kuhl Ave. (Old Tampa Rd.), (61) Kelsey Rd., (62) A. C. L. R. R., (63) corporate limits of Orlando, (64) Dist. 3-Dist. 4 line, (65) Rio Grande St., (66) corporate limits of Orlando.

### St. Petersburg Urbanized Area

**Main urbanized part:** (1) Corporate limits of St. Petersburg, (2) Boca Ciega Bay, (3) corporate limits of Pass-a-Grille Beach, (4) Gulf of Mexico, (5) corporate limits of St. Petersburg Beach, (6) Gulf of Mexico, (7) corporate limits of Boca Ciega, (8) Blind Pass, (9) corporate limits of St. Petersburg Beach, (10) Corey Causeway, (11) corporate limits of Coreytown, (12) Bear Creek, (13) Gulfport Blvd., (14) corporate limits of Gulfport, (15) corporate limits of St. Petersburg, (16) 46th St., (17) 46th Ave., (18) 40th St., (19) 42d Ave., (20) 35th St.,

(21) Corporate limits of St. Petersburg, (22) extension of 49th Ave., (23) 25th St., (24) 47th Ave., (25) 28th St., (26) 51st Ave., (27) 29th St., (28) 54th Ave., (29) 31st St., (30) 53d Ave., (31) 33d St., (32) 54th Ave., (33) 34th St., (34) 50th Ave., (35) 37th St., (36) 46th Ave., (37) Dist. 1-Dist. 2 line, (38) Lealman Ave., (39) Haines Rd., (40) 62d Ave.,

(41) Corporate limits of Pinellas Park, (42) 66th Ave., (43) Haines Rd., (44) 64th Ave., (45) Jefferson St. and Jefferson St. extension, (46) power line, (47) power line, (48) 62d Ave., (49) extension of 26th St. and 26th St., (50) 60th Ave., (51) 28th St., (52) Lealman Ave., (53) 54th Ave.

**Outlying urbanized parts:** (54) Corporate limits of Sunshine Beach, (55) Johns Pass, (56) Gulf of Mexico, (57) corporate limits of Madeira Beach, (58) corporate limits of Redington Beach, (59) Gulf of Mexico, (60) corporate limits of Indian Rocks Beach South Shore, (61) Gulf of Mexico, (62) extension of 9th Ave., 9th Ave. and extension of 9th Ave. (Belleair Beach), (63) Clearwater Harbor, (64) The Narrows, (65) corporate limits of Indian Rocks Beach South Shore, (66) Boca Ciega Bay, (67) corporate limits of Redington Beach, (68) corporate limits of Madeira Beach, (69) Boca Ciega Bay.

### Tampa Urbanized Area

**Main urbanized part:** (1) S. A. L. R. R., (2) Nebraska Ave., (3) Linebaugh Ave., (4) Central Ave., (5) Bougenvilla Ave., (6) Nebraska Ave., (7) 109th Ave., (8) 12th St., (9) Seneca Ave., (10) 14th St., (11) 109th Ave., (12) 15th St., (13) Chilcoat Ave., (14) Begonia St., (15) 103d St., (16) 17th St., (17) unnamed road, (18) 19th St., (19) Annie St. and Annie St. extension, (20) S. A. L. R. R.,

(21) S. A. L. R. R. spur, (22) S. A. L. R. R. spur, (23) S. A. L. R. R., (24) 19th St., (25) Temple Terrace Hwy., (26) 22d St., (27) Waters Ave., (28) S. A. L. R. R., (29) Dist. 1-Dist. 3 line, (30) extension of 18th St. and 18th St., (31) Sligh Ave., (32) extension of 19th St. and 19th St., (33) East Jean St., (34) 22d St., (35) Giddens Ave., (36) 19th St., (37) Wilder Ave., (38) 22d St., (39) Osborne Ave., (40) 26th St.,

(41) Caracas Ave., (42) S. A. L. R. R., (43) Hillsborough Ave. (U. S. Hwy. 41 and 92, State Hwy. 5 and 17), (44) 30th St., (45) School House Circle, (46) 30th St., (47) Henry Ave., (48) 36th St., (49) Paris Ave., (50) 37th St., (51) Henry Ave., (52) 40th St., (53) Lambright St., (54) 42d St., (55) Powhatan Ave., (56) 43d St., (57) Hillsborough Ave. (U. S. Hwy. 41 and 92, State Hwy. 5 and 17), (58) 39th St., (59) corporate limits of Tampa, (60) East Columbus Dr.,

(61) 46th St., (62) 21st Ave., (63) 48th St. and 48th St. extension, (64) East Columbus Dr., (65) 50th St., (66) 21st Ave., (67) high tension power line, (68) extension of 52d St., (69) 20th Ave. (70) 53d St., (71) 19th Ave., (72) 56th St., (73) East Columbus Dr., (74) 66th St., (75) 19th Ave., (76) 68th St., (77) East Broadway, (78) Orient Rd., (79) Massachusetts Ave., (80) Kingwood Dr., (81) East Broadway, (82) Orient Rd., (83) Dist. 4-Dist. 5 line,

(84) corporate limits of Tampa, (85) sea wall, (86) Hillsborough Bay, (87) extension of Tyson Ave., (88) Interbay Blvd., (89) Bay Shore Blvd., (90) Bay St., (91) Switzer Ave., (92) extension of 3d St. and 3d St., (93) 4th St., (94) MacDill Rd. (Gadsden Rd.), (95) Interbay Blvd., (96) Thorpe St., (97) Bay St., (98) Dale Mabry Hwy., (99) Iowa Ave., (100) Sterling Rd.,

(101) Wyoming Ave., (102) Thorpe St., (103) Iowa Ave., (104) Sheridan Rd., (105) Wyoming Ave., (106) 6th St. and 6th St. extension, (107) Tyson Ave., (108) MacDill Rd. (Lisbon Ave.), (109) Tyson Ave., (110) Bay Shore Blvd., (111) Ballast Point Blvd., (112) MacDill Ave. (Lisbon Ave.), (113) Paxton Ave., (114) extension of 6th St. and 6th St., (115) Price Ave., (116) 8th St., (117) Gandy Blvd., (118) 9th St., (119) Hawthorne Ave., (120) 8th St.,

(121) Villa Rosa Ave., (122) 9th St., (123) Fielder Ave., (124) unnamed street, (125) Coachman Ave., (126) South Matanzas St., (127) Chapin Ave., (128) Oakland Ave., (129) Fair Oaks Ave., (130) South Matanzas St., (131) Lawn Ave., (132) Linwood Dr., (133) Tambay Ave. and Tambay Ave. extension, (134) A. C. L. R. R., (135) extension of Euclid Ave. and Euclid Ave., (136) Waverly Pl., (137) Drexel Ave., (138) El Prado Blvd. (Bayside Dr.), (139) A. C. L. R. R., (140) extension of Julia Circle and Julia Circle,

(141) Julia St., (142) MacDill Ave. (Lisbon Ave.), (143) San Juan St., (144) A. C. L. R. R., (145) extension of Tacon St. and Tacon St., (146) Concordia Ave., (147) Leona St., (148) Ferdinand Ave., (149) Corona St., (150) Concordia Ave., (151) Sevilla St., (152) Malijo St., (153) El Prado Blvd., (154) Cardenas Ave., (155) Euclid Ave., (156) Lois St., (157) El Prado Blvd., (158) Grady St., (159) Sevilla St., (160) Hubert St.,

(161) Corona St., (162) Manhattan St., (163) Coyadonga St., (164) Toronto St., (165) Henderson Blvd., (166) Manhattan St., (167) Barcelona St., (168) Hubert St., (169) Palmira St., (170) Lois St., (171) drainage ditch, (172) San Jose St., (173) High School Lane, (174) Himes Ave., (175) San Miguel St., (176) Frankland Rd., (177) San Rafael St., (178) Sterling St., (179) Watrous Ave., (180) Himes Ave.,

(181) Jetton Ave., (182) Sterling St., (183) Morrison Ave., (184) Himes Ave., (185) Swann Ave., (186) Tampa Blvd., (187) Inman Ave., (188) Dale Mabry Hwy., (189) Morrison Ave., (190) Lois St., (191) Inman Ave., (192) Grady Ave., (193) McKay Ave., (194) Lois St., (195) Swann Ave., (196) Grady Ave., (197) De Leon St. and De Leon St. extension, (198) Louis St., (199) Azelee St., (200) Clarke Ave.,

(201) Memorial Hwy., (202) Grady St., (203) North "B" St., (204) Tampa Blvd., (205) North "C" St., (206) Dale Mabry Hwy., (207) Memorial Hwy., (208) Glen Ave., (209) North "A" St., (210) corporate limits of Tampa, (211) Cypress St., (212) Dale Mabry Hwy., (213) extension of Palmetto St. and Palmetto St., (214) corporate limits of Tampa, (215) St. Conrad St., (216) Himes Ave. and Himes Ave. extension, (217) Columbus Dr., (218) extension of Glen Ave., (219) Abdella St., (220) Himes Ave.,

(221) Larabee St., (222) Matanzas Ave., (223) Woodlawn Ave., (224) Lishon Ave. (Roosevelt Ave.), (225) Peninsula St., (226) Habana Ave., (227) corporate limits of Tampa, (228) extension of Buffalo Ave. and Buffalo Ave., (229) Howard St., (230) Ohio Ave., (231) unnamed road, (232) Woodlawn Ave., (233) Armenia Ave., (234) drainage ditch and unnamed stream, (235) corporate limits of Tampa, (236) Hillsborough Ave., (237) North Blvd., (238) Beacon Ave., (239) Wishart Blvd., (240) unnamed street,

(241) Hillsborough Ave., (242) Rome Ave., (243) unnamed alley, (244) Mendenhall Dr., (245) Hillsborough Ave., (246) Violet Ave. and Violet Ave. extension, (247) Habana Ave., (248) Wilder Ave., (249) North MacDill St., (250) unnamed street, (251) Habana Ave., (252) West Henry Ave., (253) Armenia Ave., (254) Dist. 2-Dist. 3 line, (255) unnamed road, (256) Pistol Range Rd., (257) North Rome Ave., (258) Sligh Ave., (259) extension of North Albany St., North Albany St. and extension of North Albany St., (260) drainage ditch,

(261) North Rome Ave., (262) Kirby Rd., (263) North Fremont St., (264) drainage ditch, (265) Waters Ave., (266) Jones Ave., (267) West Humphrey St., (268) North Orleans Ave., and North Orleans Ave. extension.

**Outlying urbanized parts:** (269) Dist. 1-Dist. 4 line, (270) 60th St., (271) 28th Ave., (272) 57th St., (273) 26th Ave., (274) 50th St., (275) MacDill Rd., (276) property line of MacDill Field, (277) property line of Gadsden Homes, (278) extension of Palmetto Dr., Palmetto Dr. and extension of Palmetto Dr., (279) telephone pole line,

(280) corporate limits of Port Tampa, (281) Tampa Bay, (282) Columbus Dr., (283) Columbus Circle, (284) Lois Dr., (285) drainage ditch, (286) Columbus Dr., (287) Memorial Hwy. (State Hwy. 314), (288) property line of Tampa International Airport, (289) Hillsborough Blvd. (U. S. Hwy. 92 and 17), (290) property line of Speedway Park, (291) drainage ditch, (292) Anderson Dr., (293) S. A. L. R. R. spur, (294) Hillsborough Blvd., (295) property line of Tampa International Airport, (296) 1st St., (297) Tampa Bay Blvd., (298) Dale Mabry Hwy.