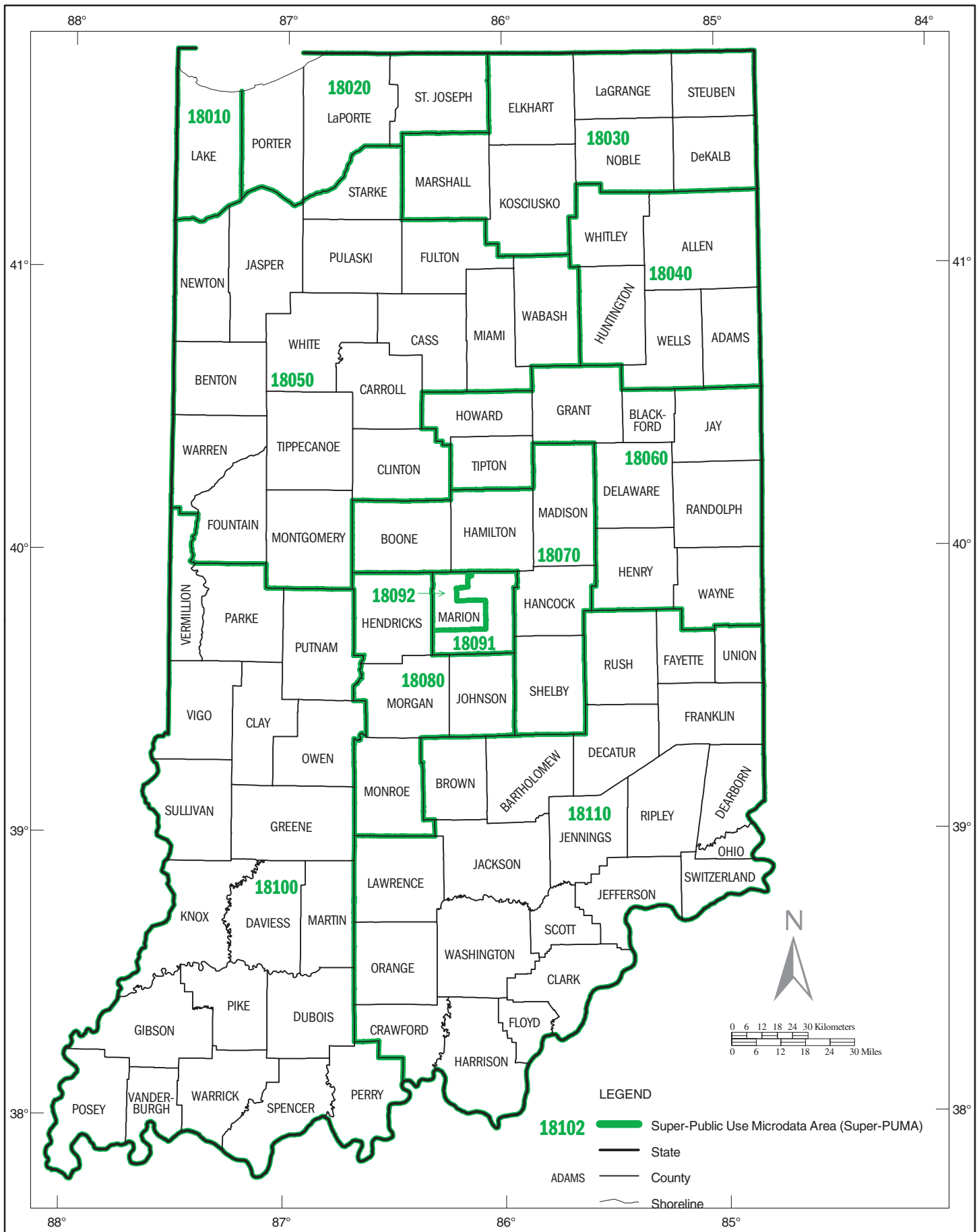
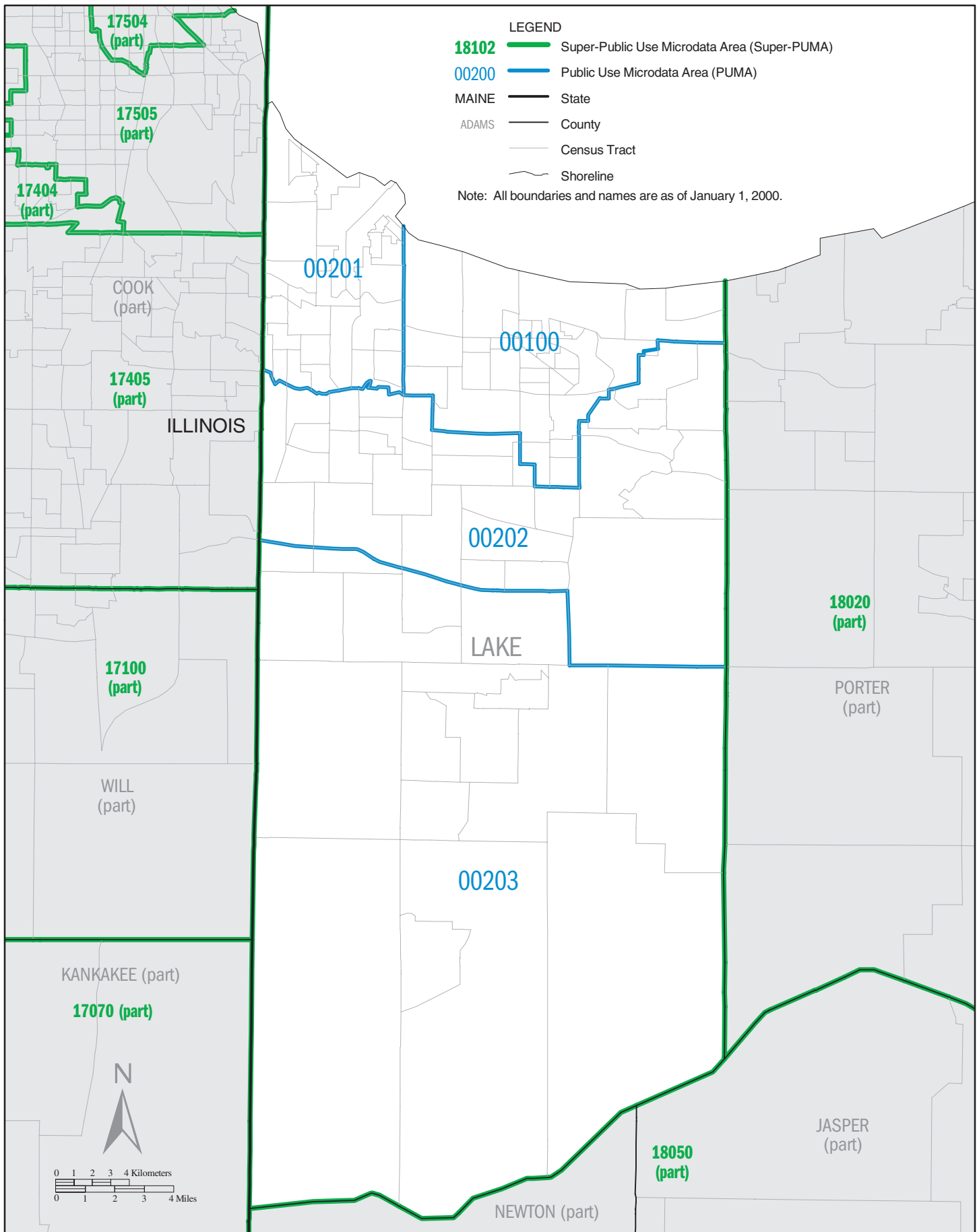
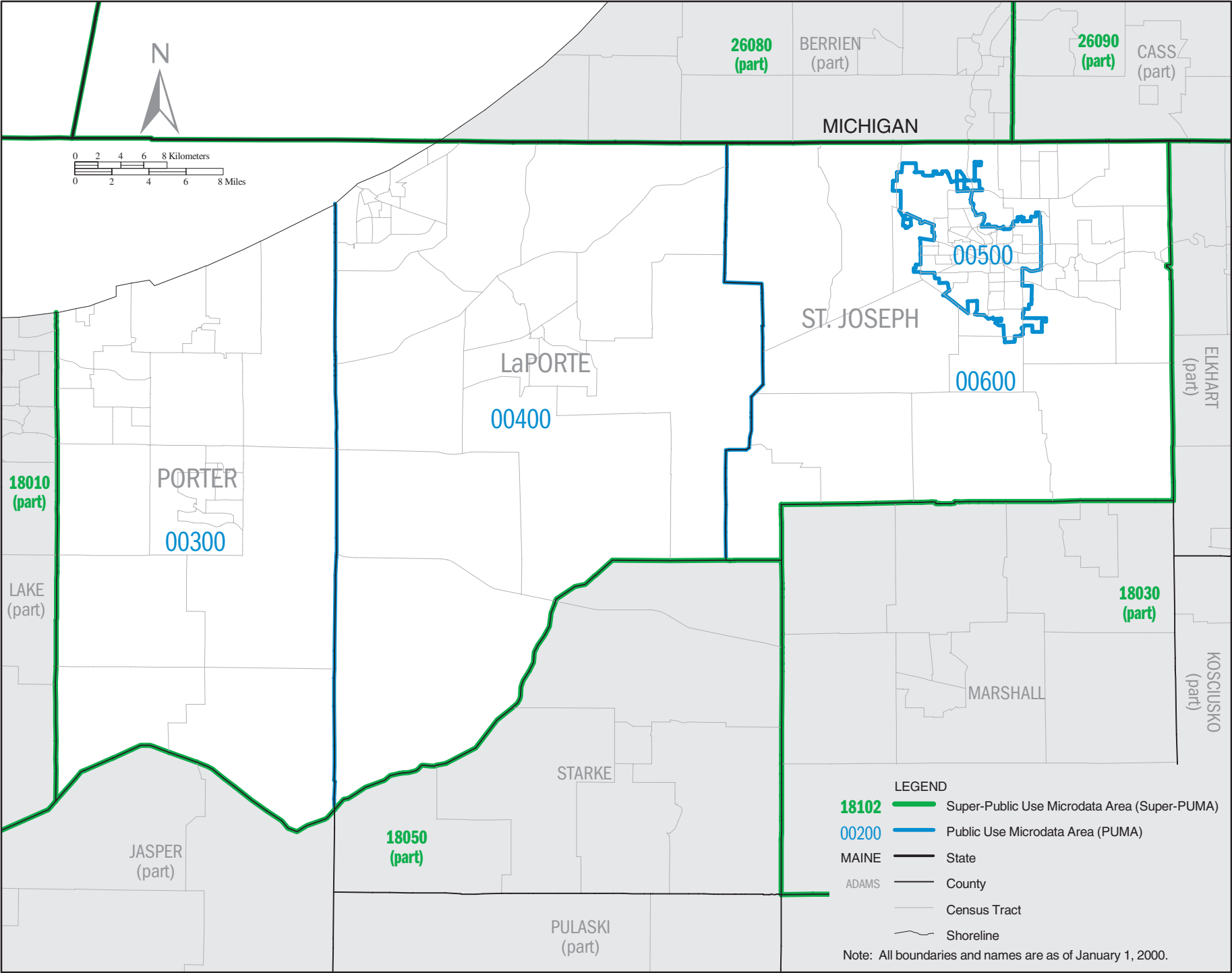


# INDIANA – Census 2000 Super-Public Use Microdata Areas (Super-PUMAs)

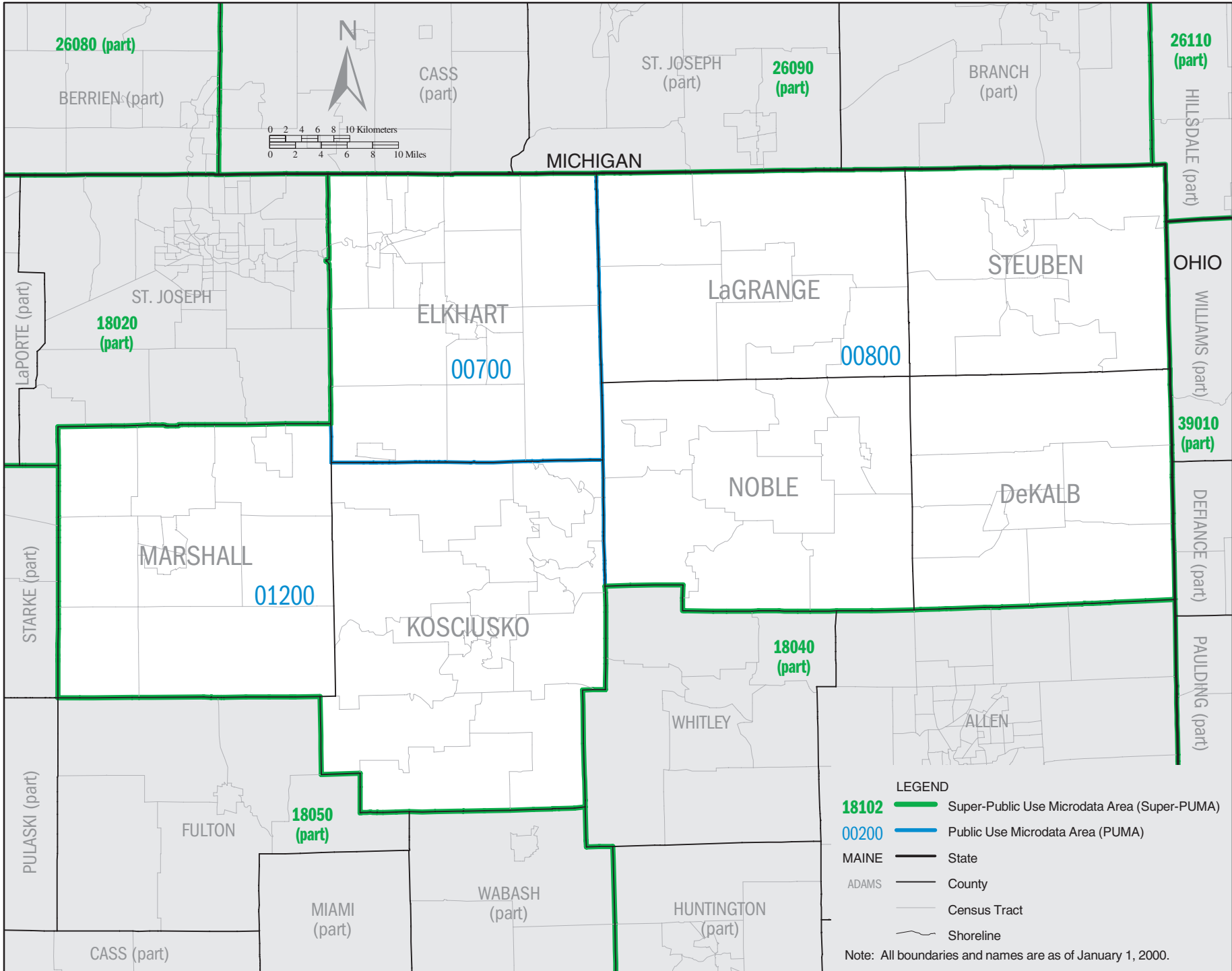


# INDIANA Super-PUMA 18010: Census 2000 Public Use Microdata Areas (PUMAs)





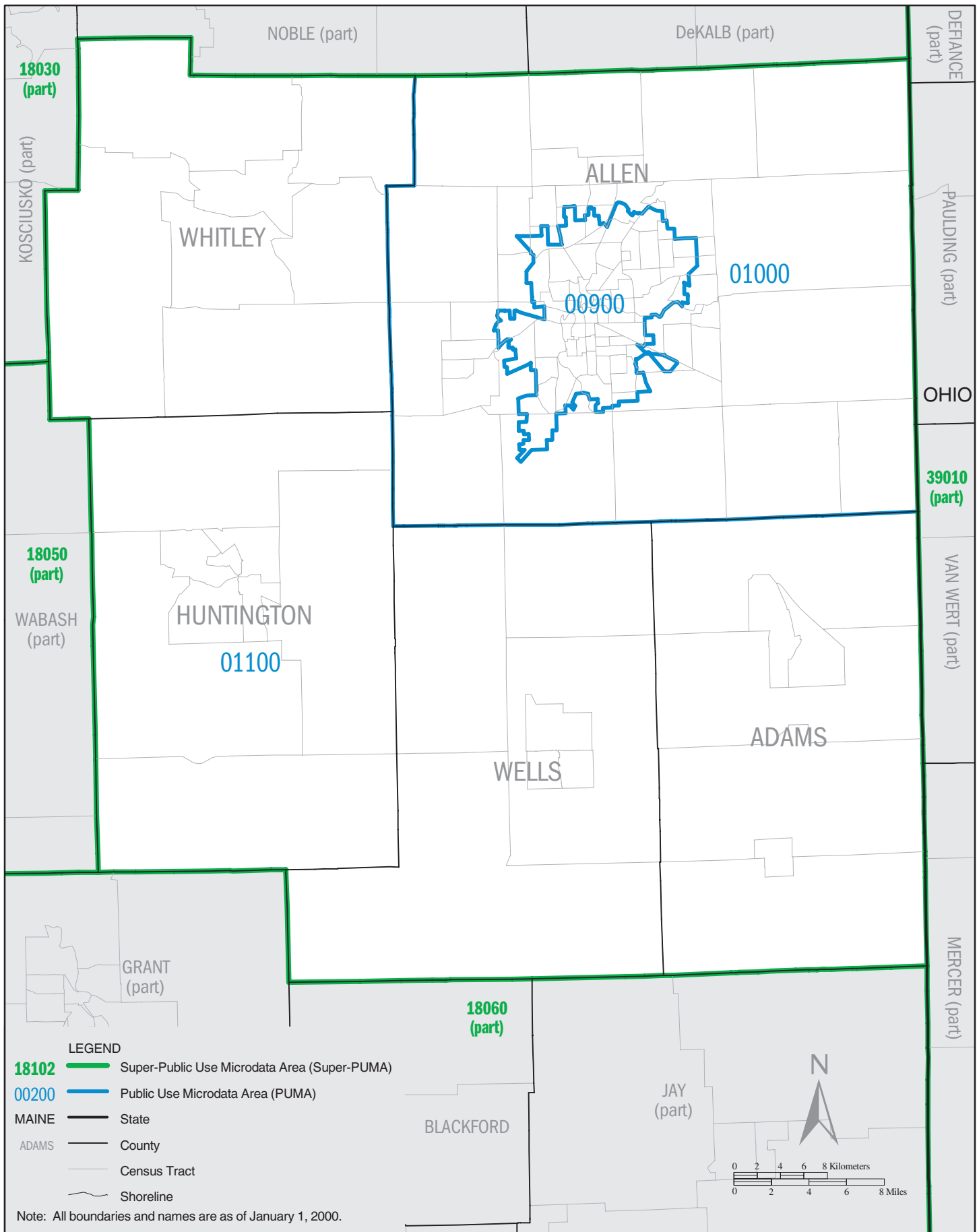
INDIANA Super-PUMA 18030: Census 2000 Public Use Microdata Areas (PUMAs)



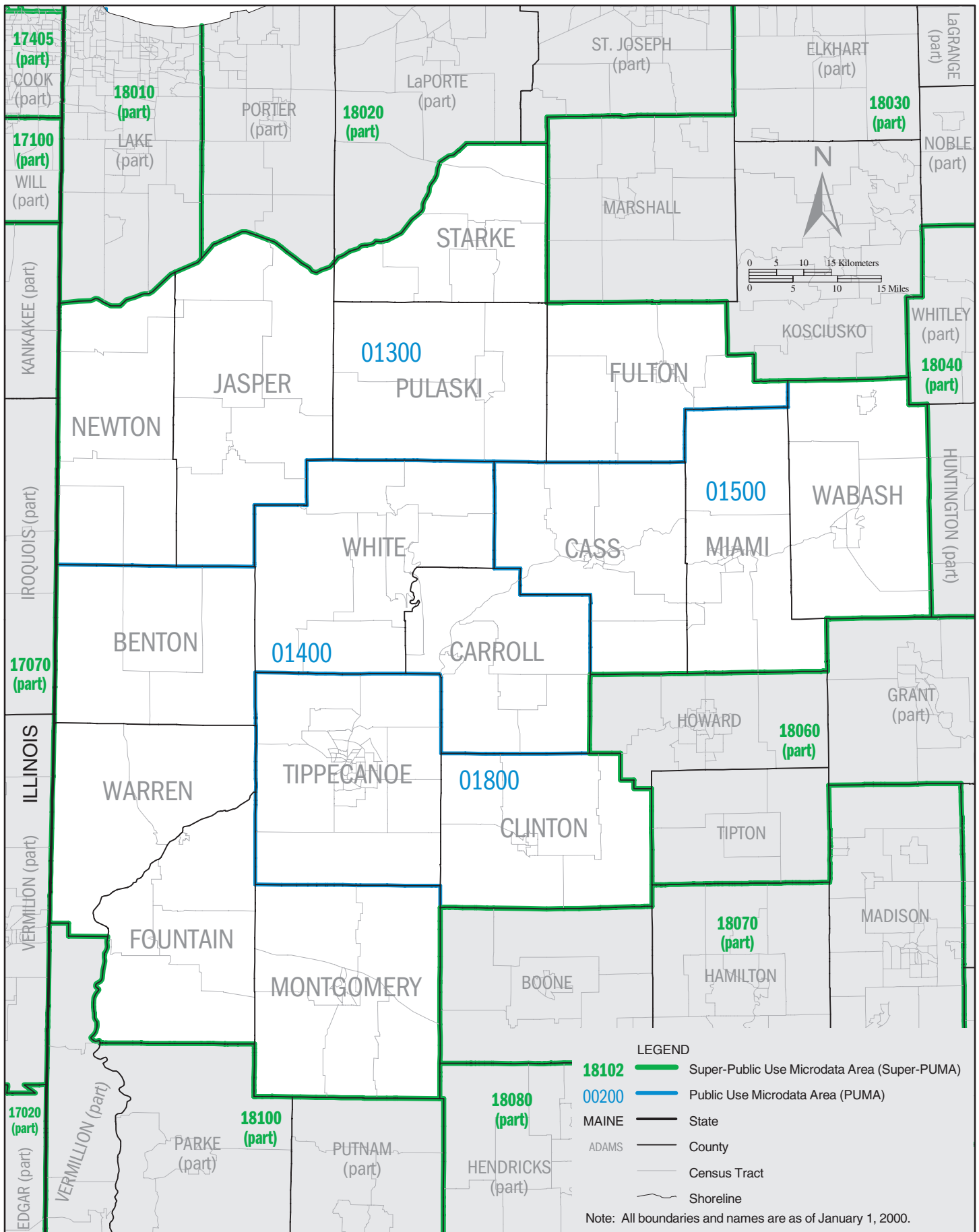
4 Indiana

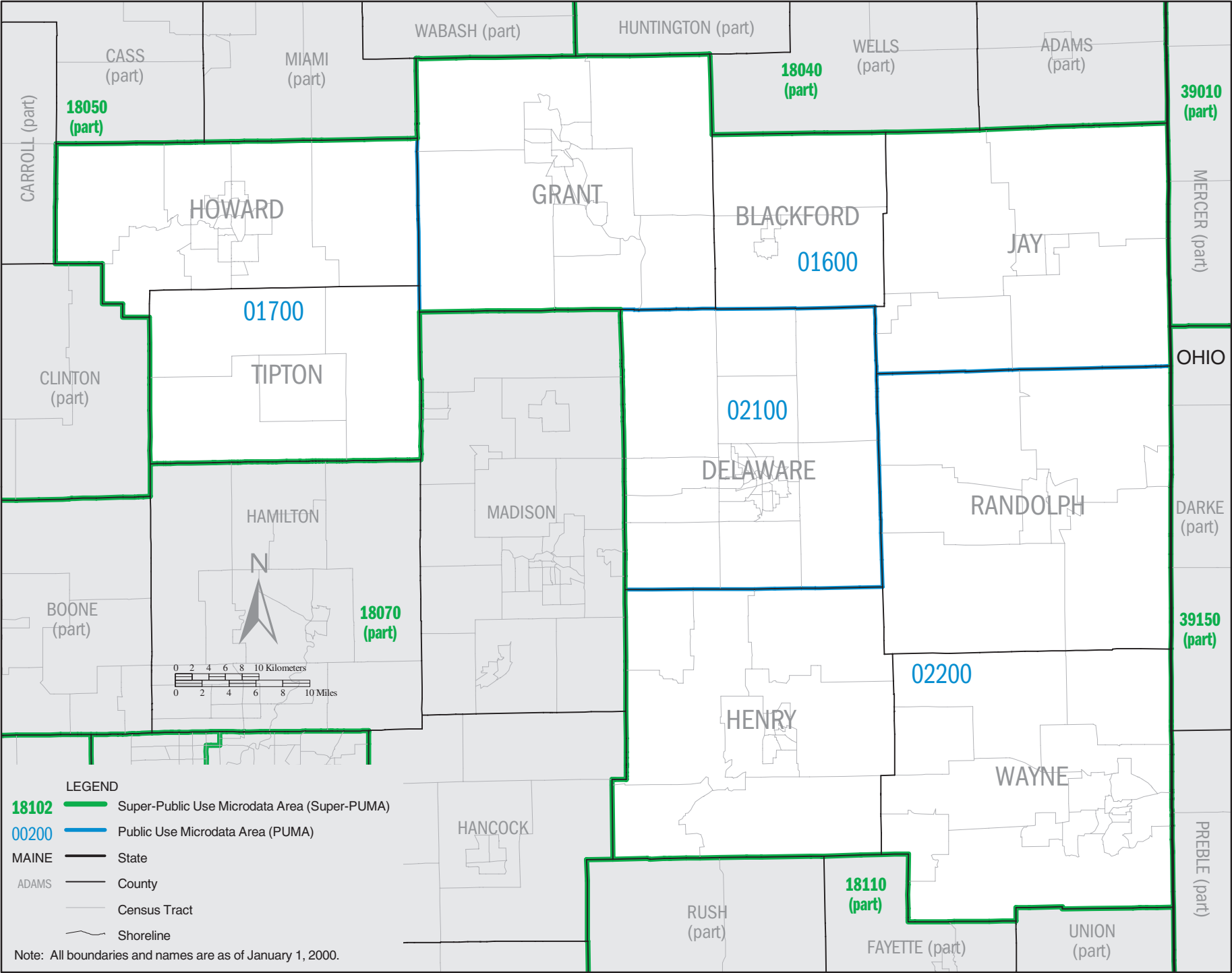
Public Use Microdata Sample (PUMS) files  
U.S. Census Bureau, Census 2000

# INDIANA Super-PUMA 18040: Census 2000 Public Use Microdata Areas (PUMAs)

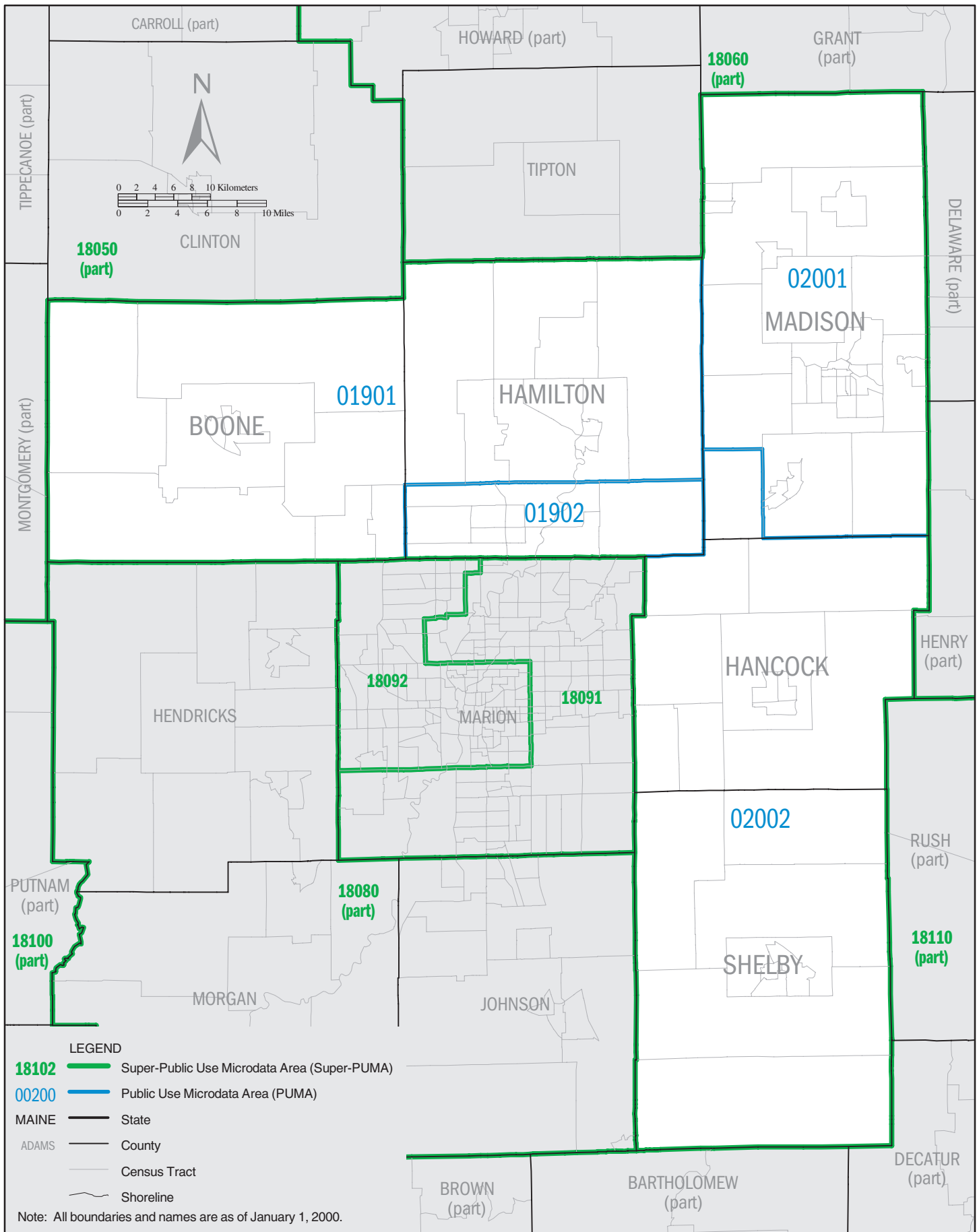


# INDIANA Super-PUMA 18050: Census 2000 Public Use Microdata Areas (PUMAs)



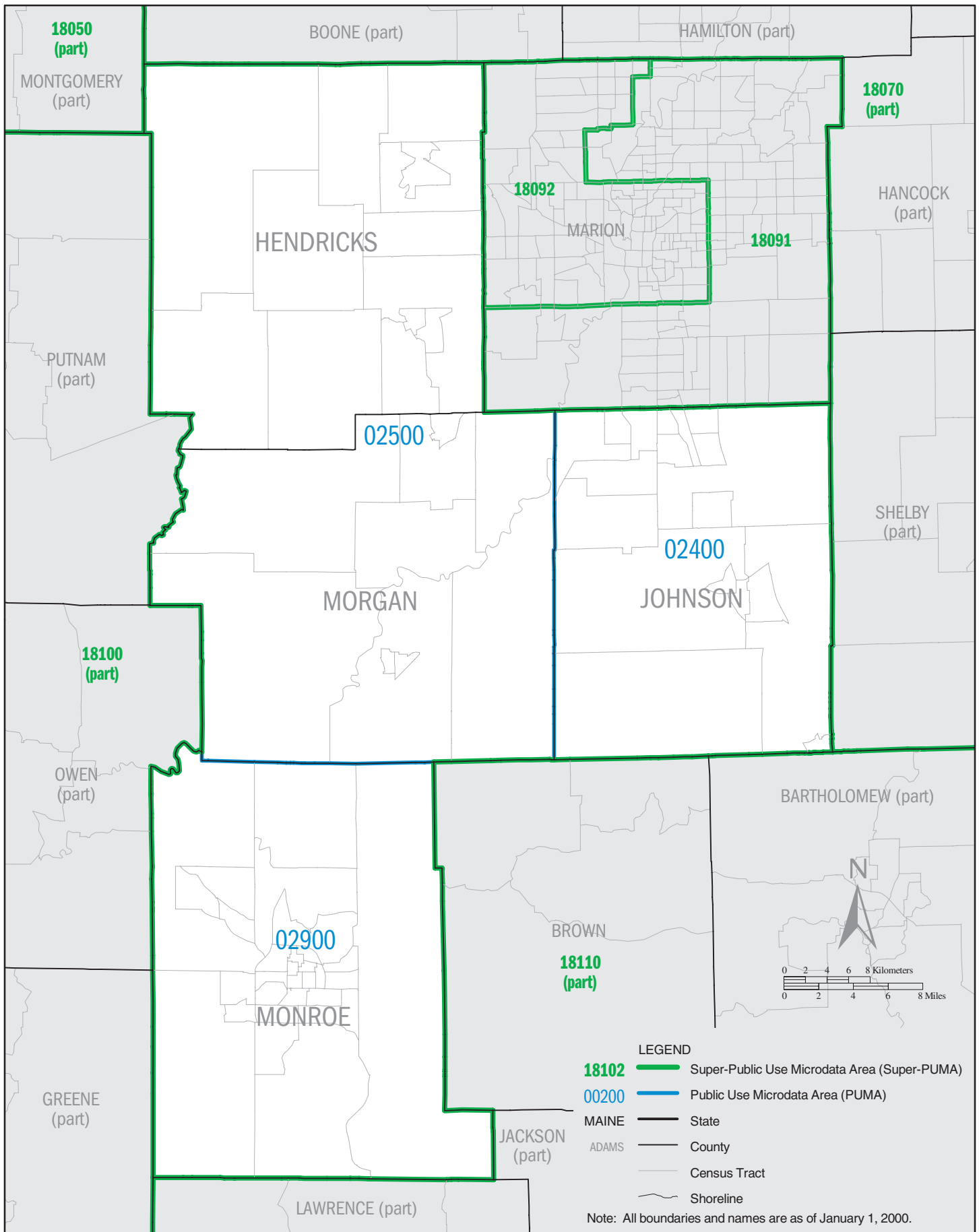


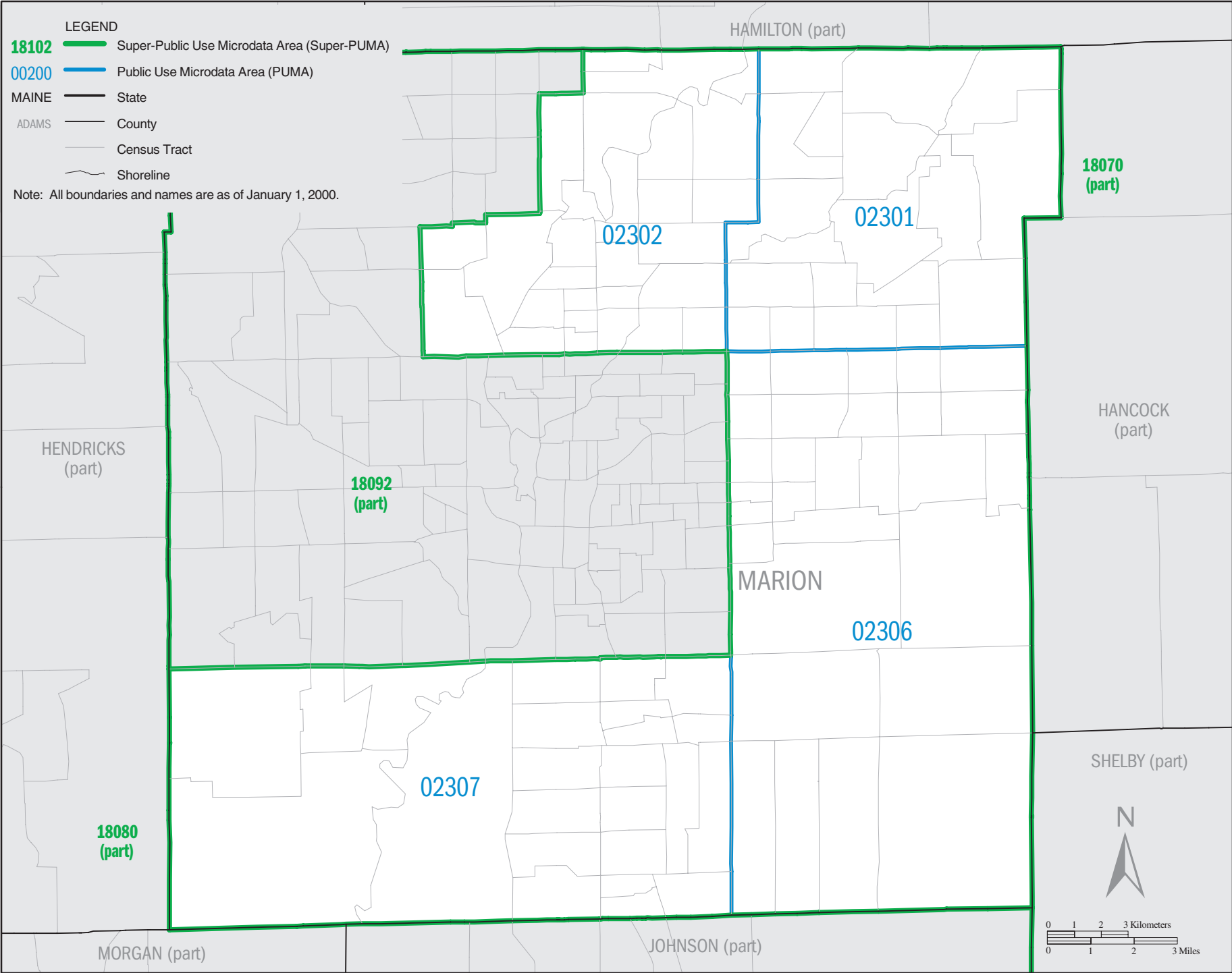
**INDIANA Super-PUMA 18070: Census 2000 Public Use Microdata Areas (PUMAs)**



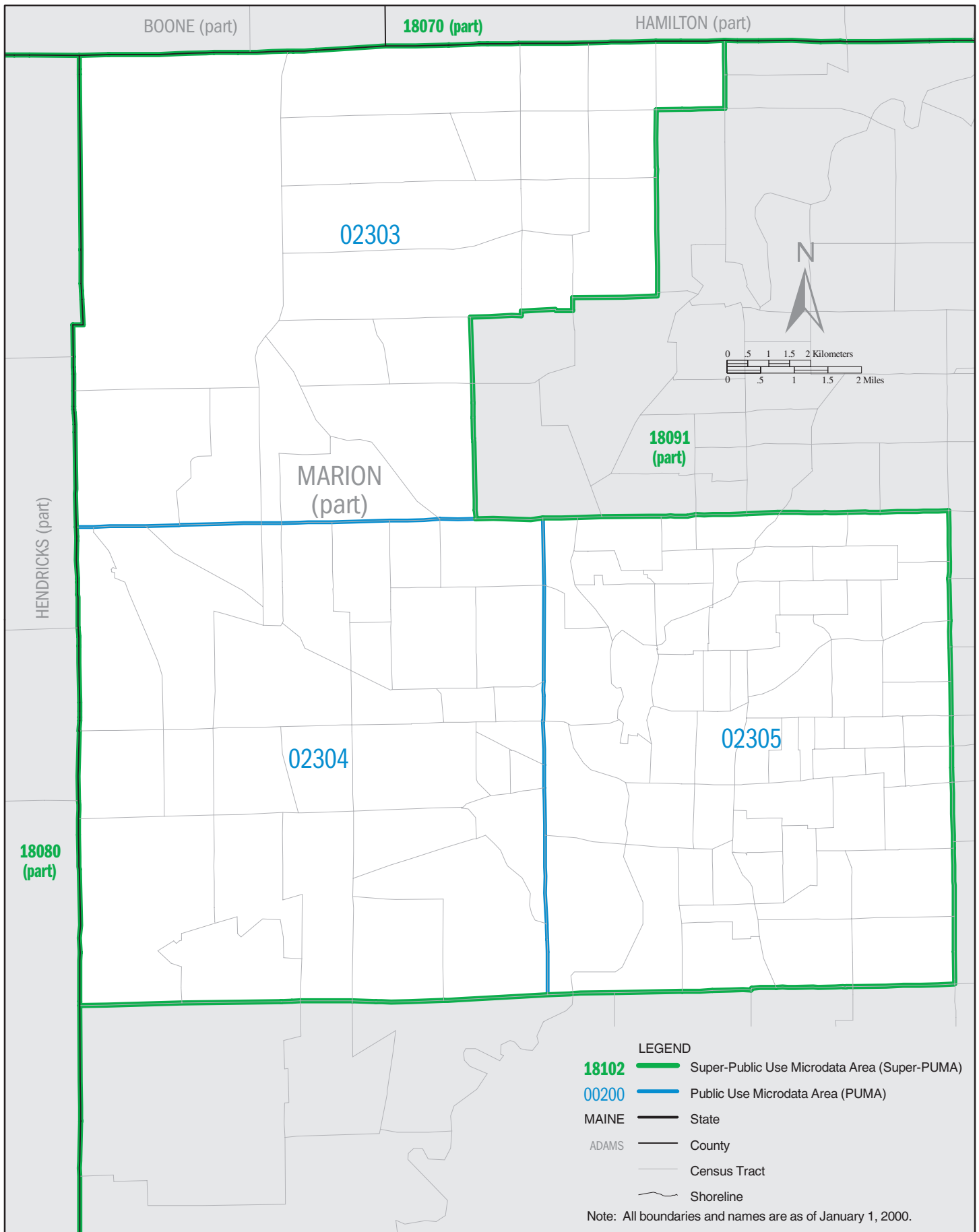


# INDIANA Super-PUMA 18080: Census 2000 Public Use Microdata Areas (PUMAs)

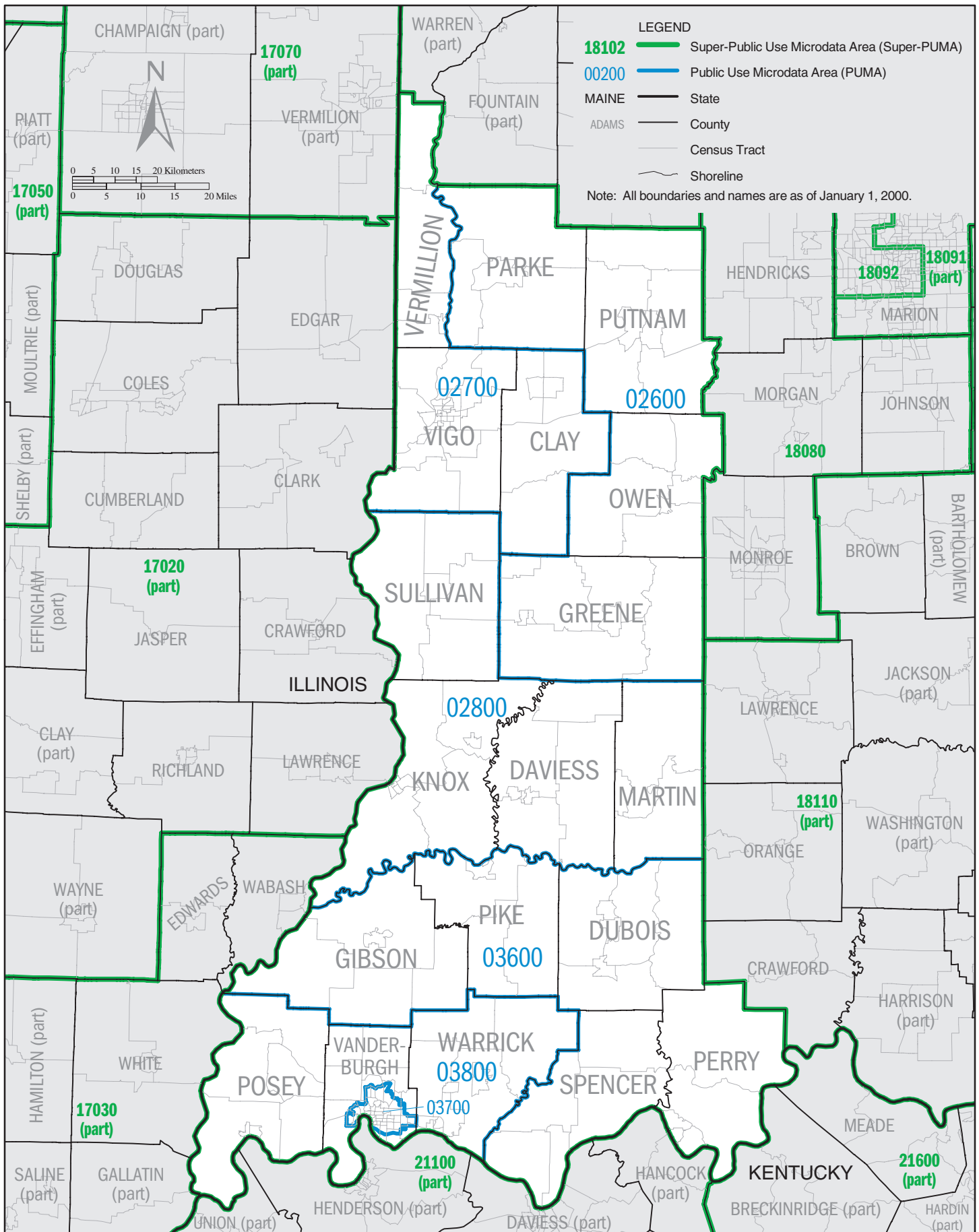




**INDIANA Super-PUMA 18092: Census 2000 Public Use Microdata Areas (PUMAs)**



# INDIANA Super-PUMA 18100: Census 2000 Public Use Microdata Areas (PUMAs)



# INDIANA Super-PUMA 18110: Census 2000 Public Use Microdata Areas (PUMAs)

