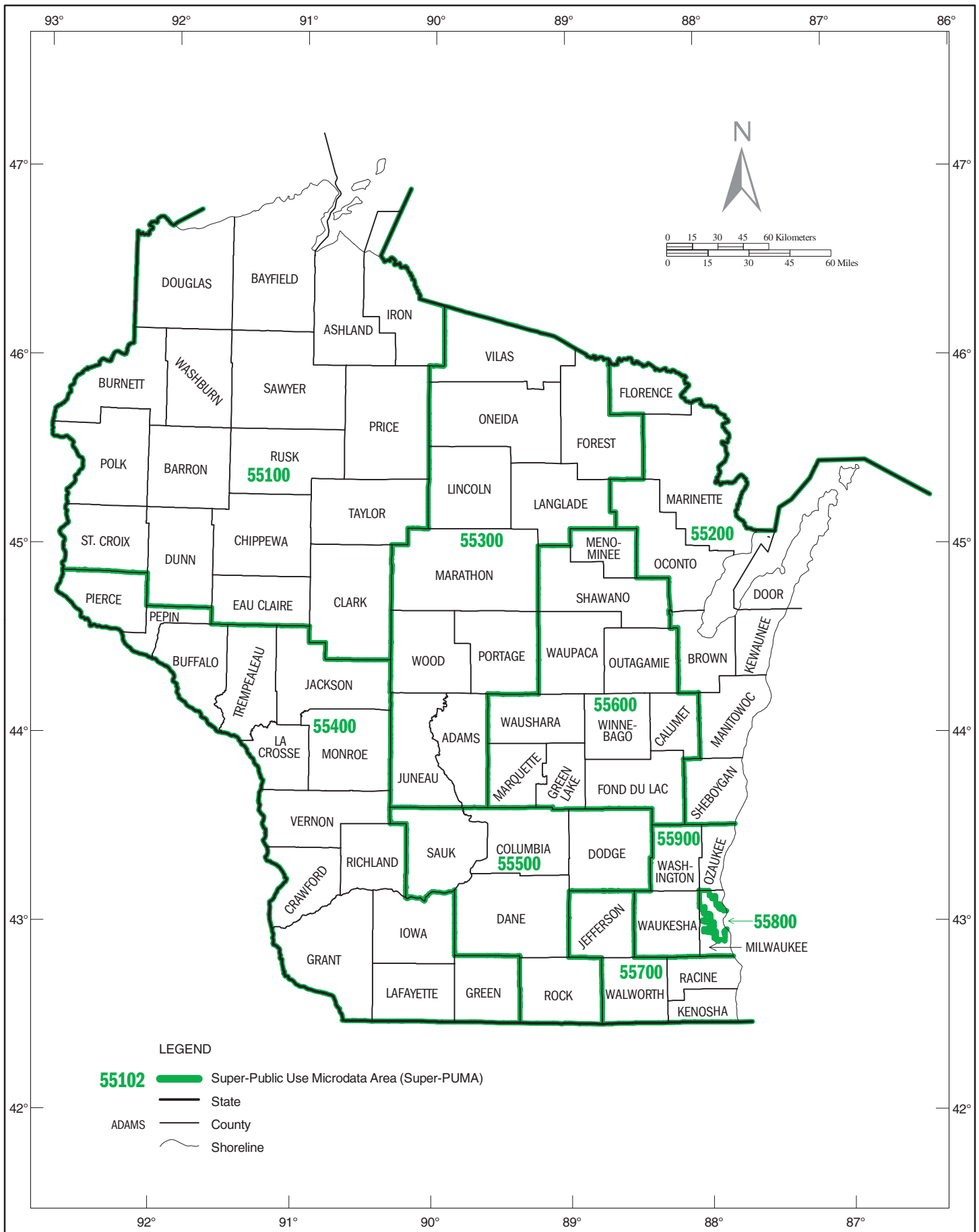
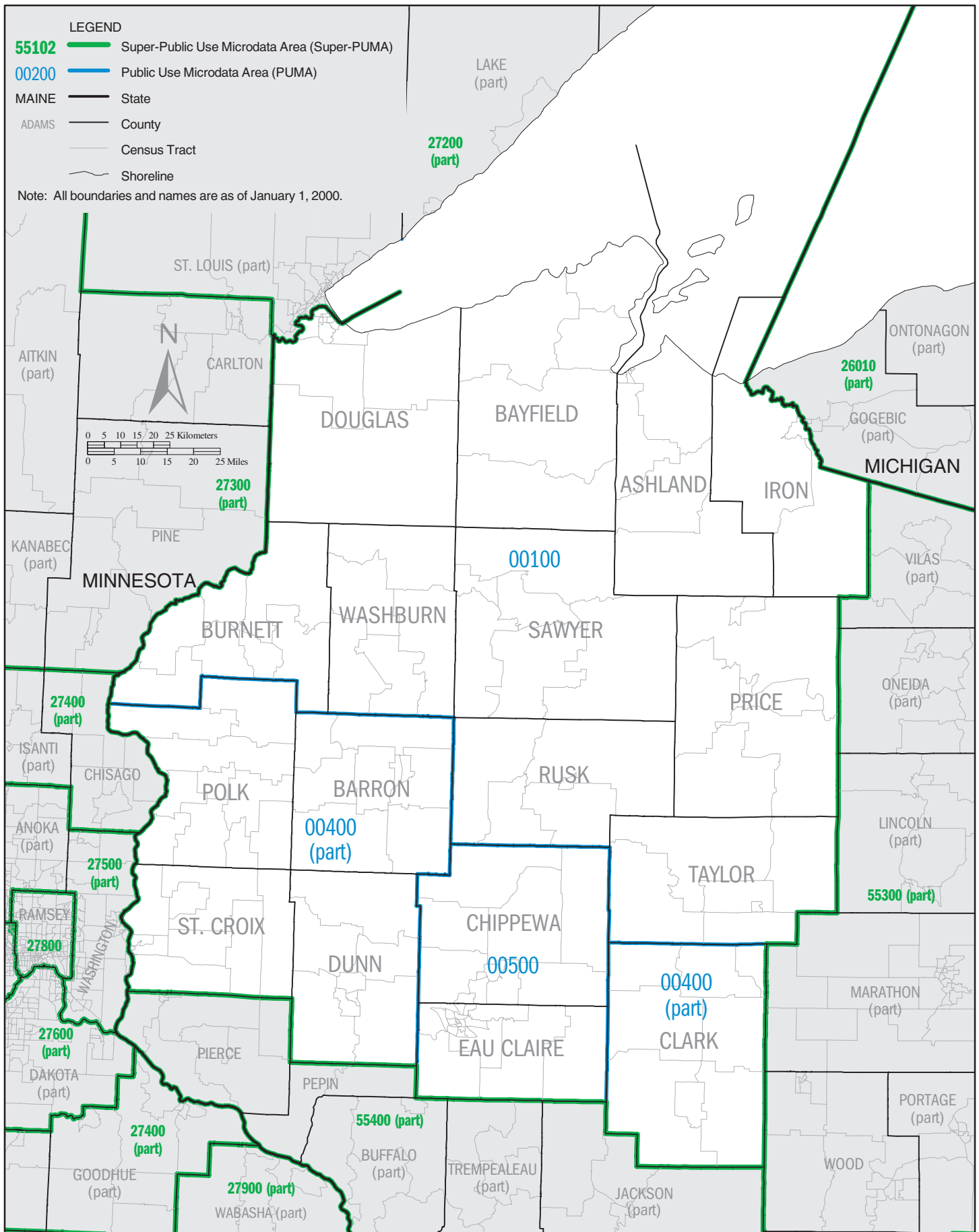


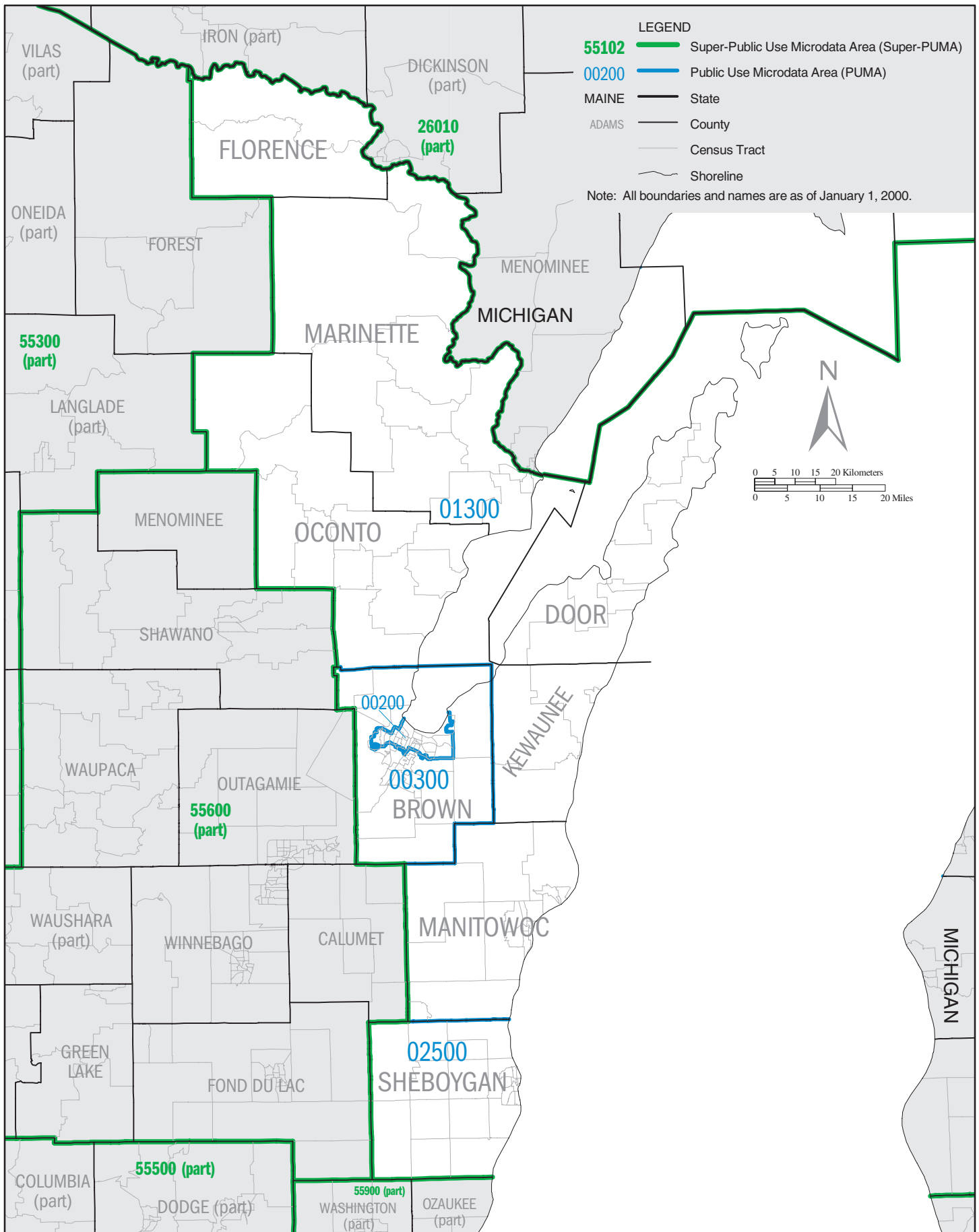
WISCONSIN – Census 2000 Super-Public Use Microdata Areas (Super-PUMAs)



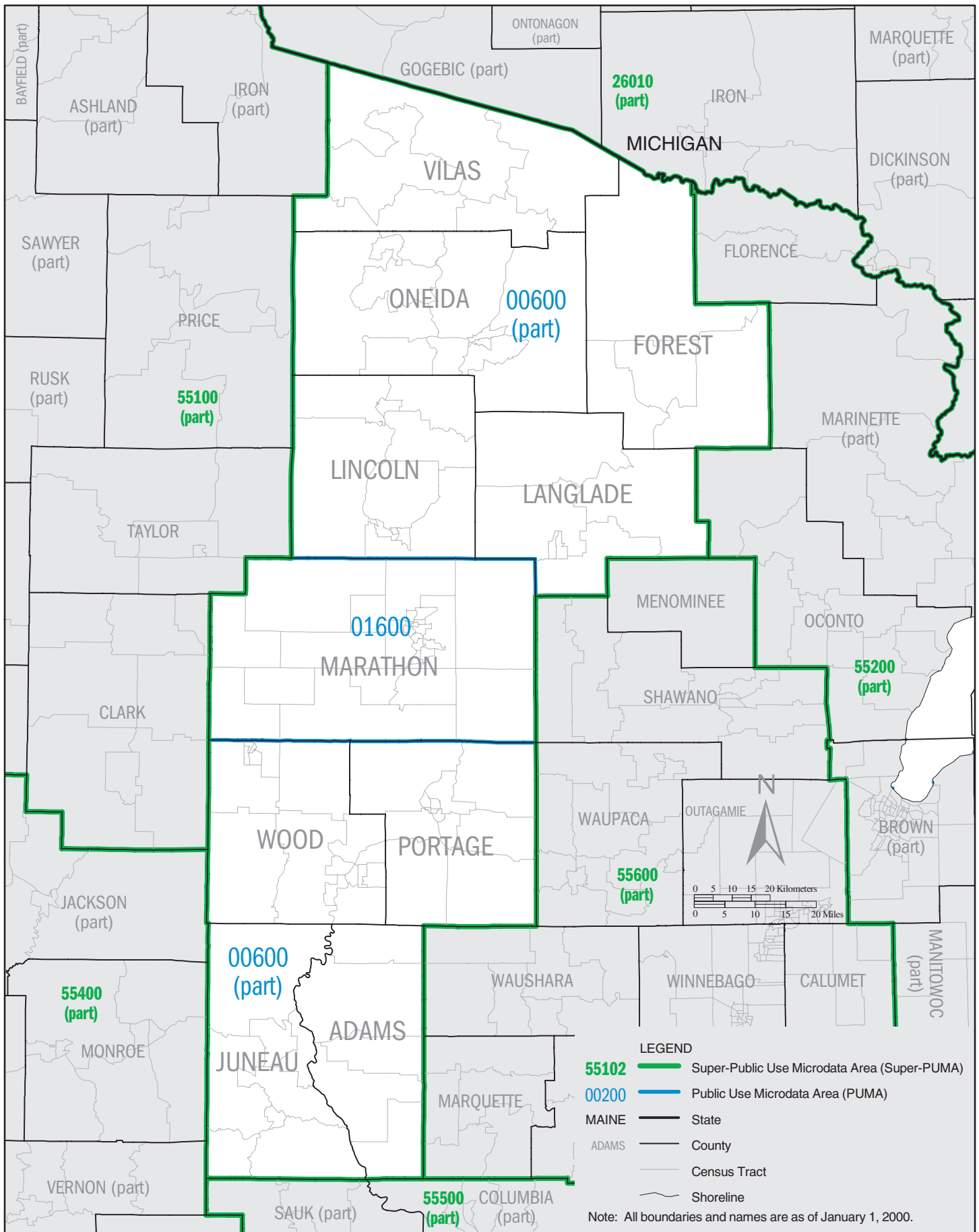
WISCONSIN Super-PUMA 55100: Census 2000 Public Use Microdata Areas (PUMAs)

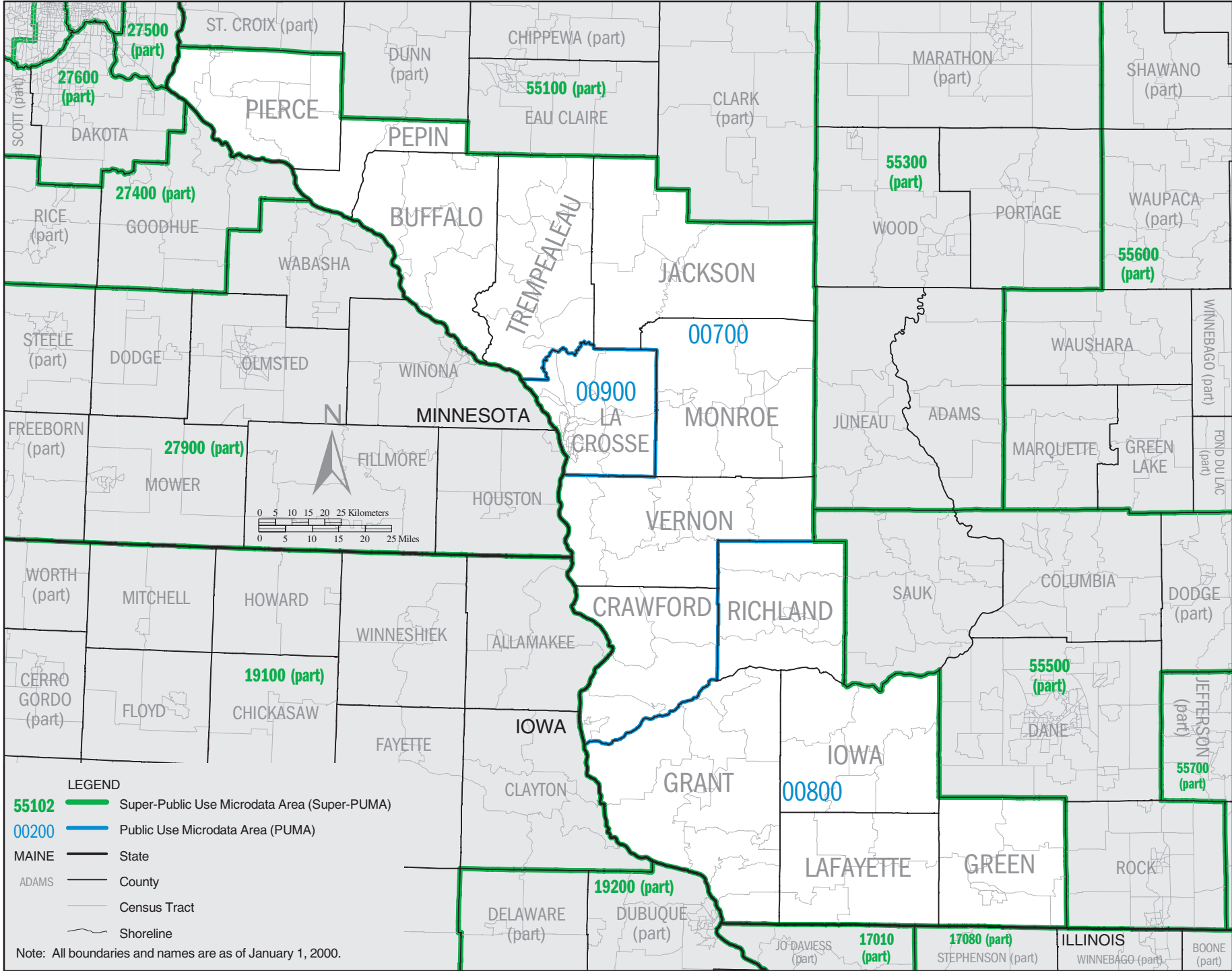


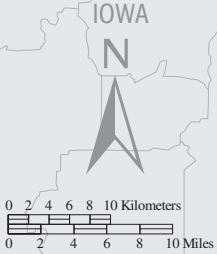
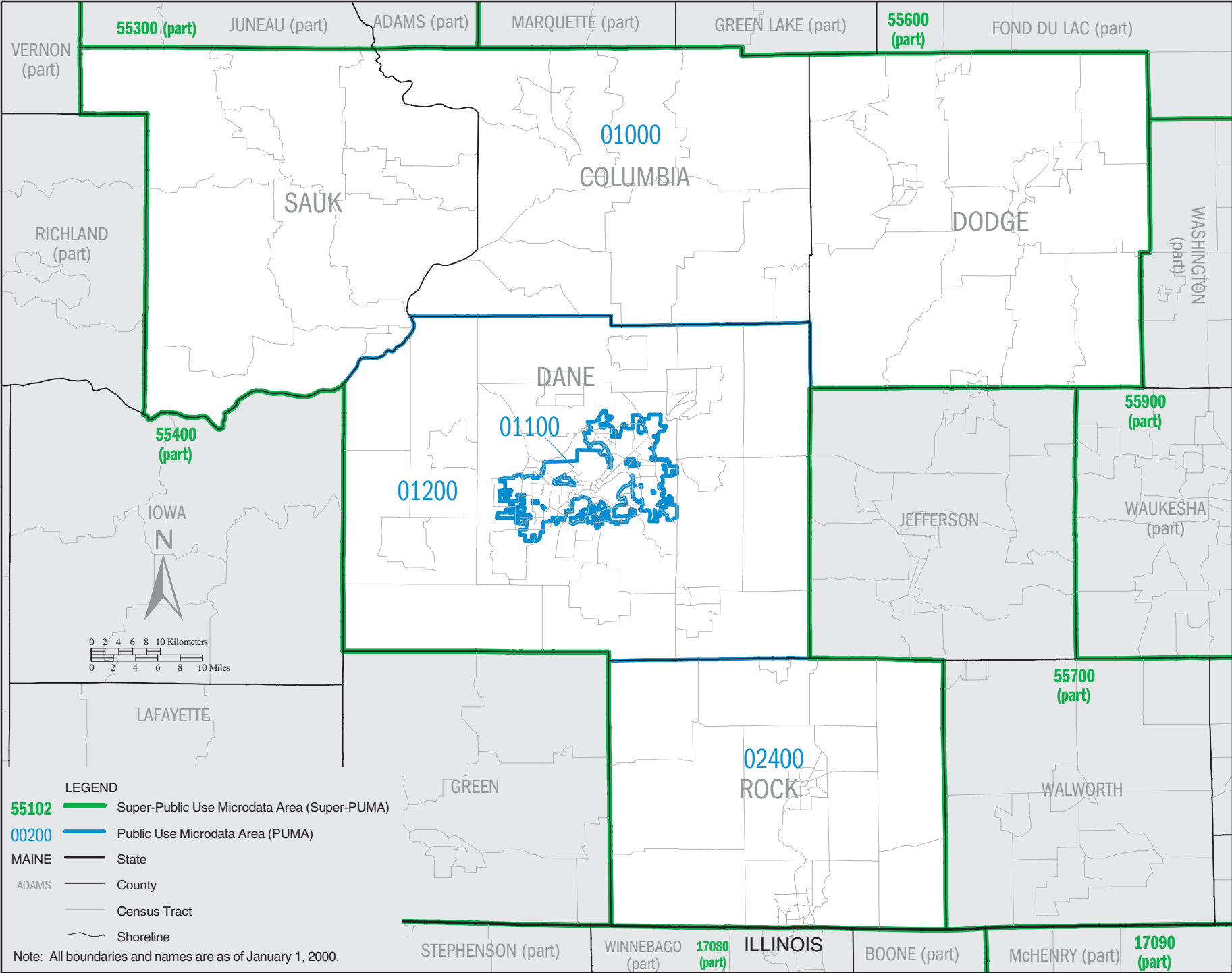
WISCONSIN Super-PUMA 55200: Census 2000 Public Use Microdata Areas (PUMAs)



WISCONSIN Super-PUMA 55300: Census 2000 Public Use Microdata Areas (PUMAs)



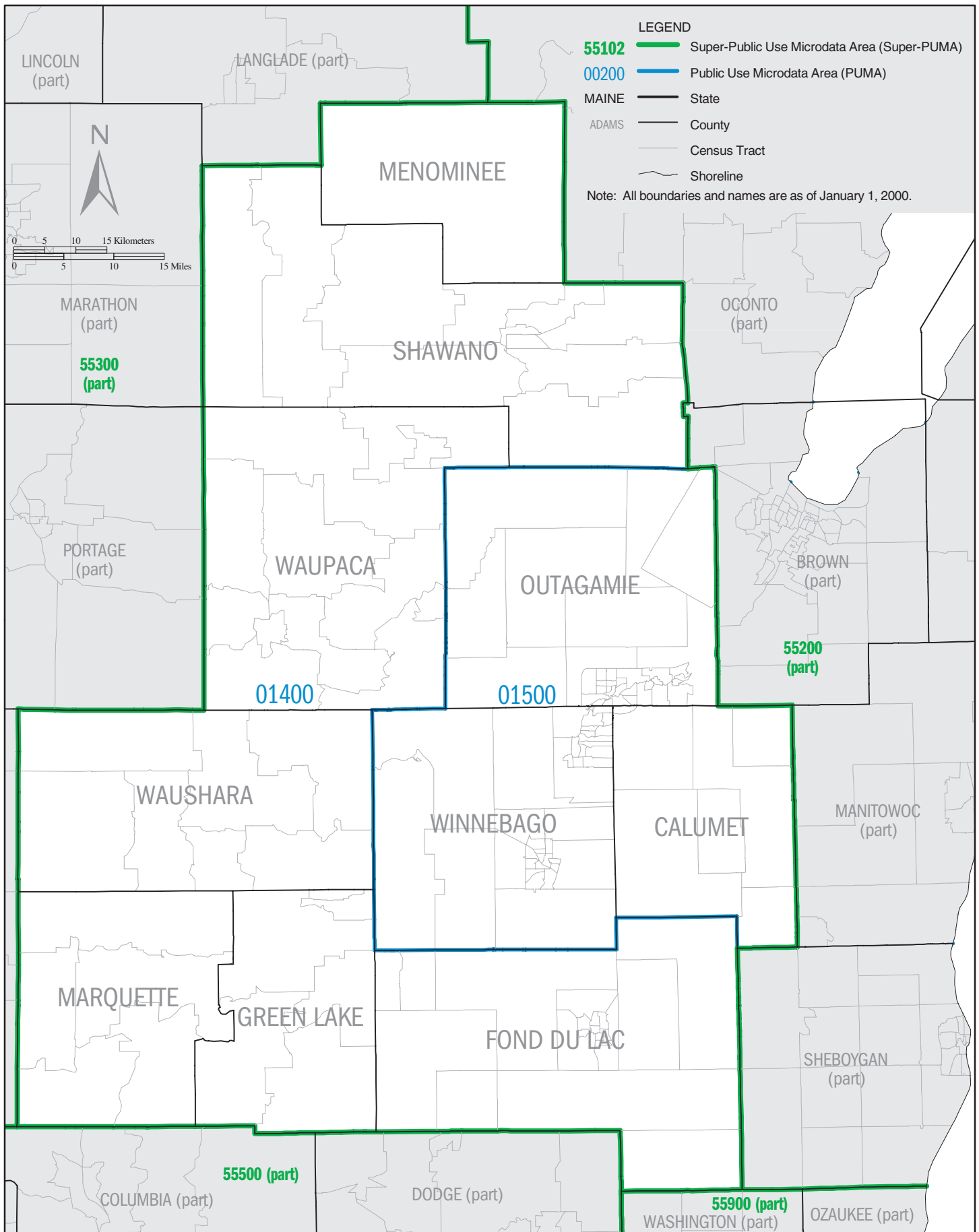


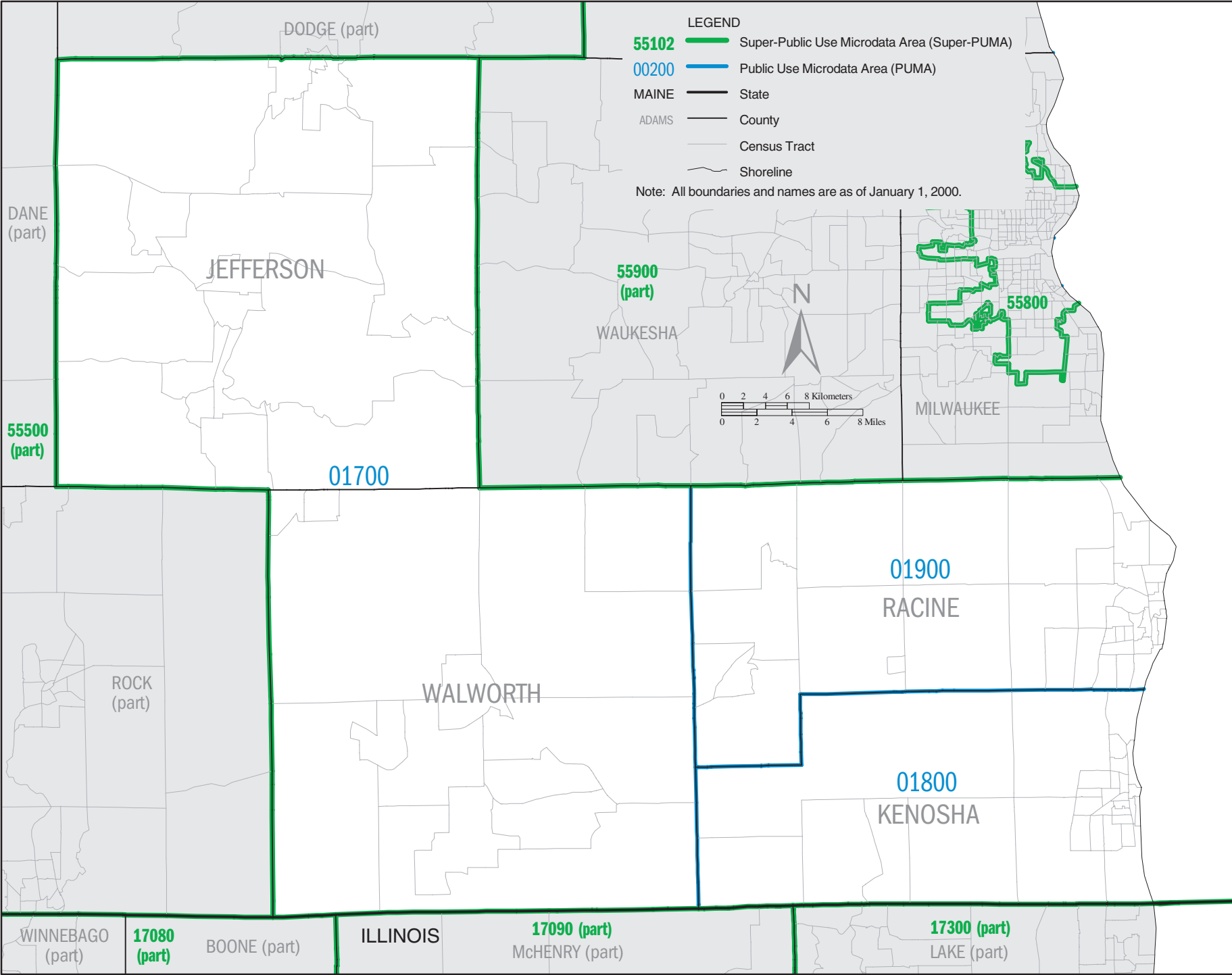


- LEGEND**
- 55102** Super-Public Use Microdata Area (Super-PUMA)
 - 00200** Public Use Microdata Area (PUMA)
 - MAINE State
 - ADAMS County
 - Census Tract
 - Shoreline

Note: All boundaries and names are as of January 1, 2000.

WISCONSIN Super-PUMA 55600: Census 2000 Public Use Microdata Areas (PUMAs)

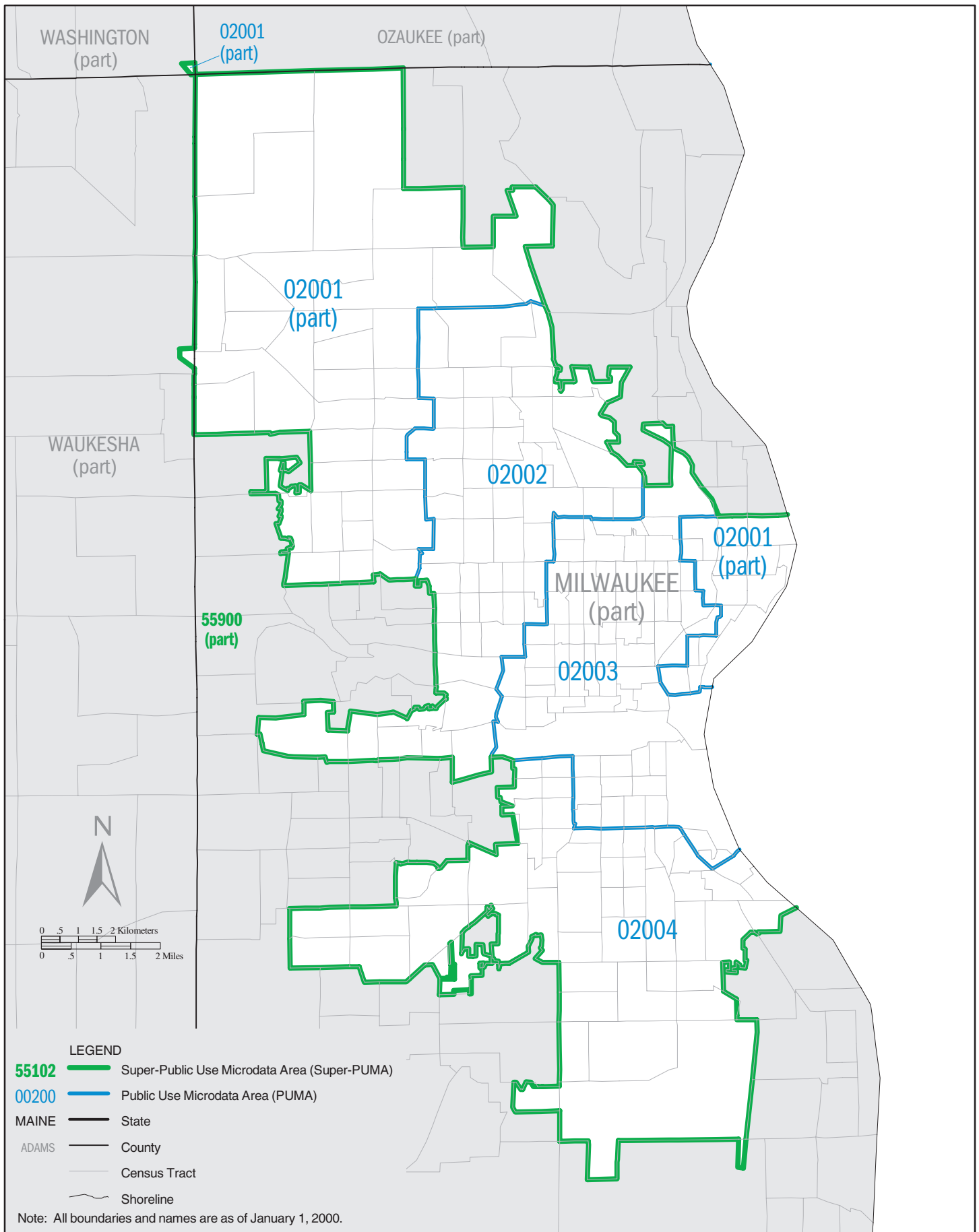




8 Wisconsin

Public Use Microdata Sample (PUMS) files
U.S. Census Bureau, Census 2000

WISCONSIN Super-PUMA 55800: Census 2000 Public Use Microdata Areas (PUMAs)



WISCONSIN Super-PUMA 55900: Census 2000 Public Use Microdata Areas (PUMAs)

