

SUPPLEMENT FOR GEORGIA



POPULATION
AGRICULTURE
MANUFACTURES
MINES AND QUARRIES

75029°—13—37

(565)

CHAPTER 1.

NUMBER OF INHABITANTS.

Introduction.—This chapter gives the population of Georgia, by counties and minor civil divisions, as enumerated at the Thirteenth Census, taken as of April 15, 1910, with comparative statements of population where possible, and a statement and discussion for the state as a whole of the population living in urban and in rural territory. The statistics are given in detail in two general tables.

Table 1 (p. 574) shows the population of Georgia, distributed according to counties and minor civil divisions, at the last three censuses, namely, those of 1910, 1900, and 1890. In this table the counties are arranged alphabetically, while the primary divisions in each county are given in numerical order. The figures for secondary divisions for the most part are printed in italics. The changes in boundaries, name, or form of organization that have taken place since 1900 are indicated in the footnotes to the table. For changes between 1890 and 1900 reference must be made to the census report of 1900.

It may be noticed that the county totals as given in Table 1 for 1900 and 1890 sometimes exceed the aggregate population of the minor civil divisions as shown in the table. This is for the most part due to the territorial changes that have been made in the minor civil divisions of certain counties, and to the formation of new counties, since 1900. In a few cases divisions returned separately at the census of 1910 were not so returned at the census of 1890.

Table 2 (p. 592) shows the cities and the incorporated towns and villages of Georgia, alphabetically arranged, with their population in 1910, 1900, and 1890.

The population of Georgia, by counties, at each of the last five censuses, from 1870 to 1910, inclusive; the increase during the last two decades; the density

of the total and the rural population at the census of 1910; and the distribution of the population at the last two censuses according to urban and rural districts, are given in Table I of Chapter 2.

The tables and text of the present chapter contain few technical expressions whose meaning is not apparent. The census usage in regard to certain terms is, however, explained below:

Density of population.—The density of population of a state or county is obtained by dividing its total population by the number of square miles in its land area. In calculating the density of rural population, the same divisor is used as it is not practicable to ascertain and deduct the exact area covered by the urban districts, and even if this could be done with accuracy the deduction of this area from the total land area would ordinarily make no appreciable difference in the resulting quotient.

Minor civil divisions.—The counties are divided generally into smaller political units which bear different designations in the different parts of the country, such as towns, townships, election precincts, militia districts, etc. Of these minor civil divisions those which rank next to the county as geographic areas are termed primary divisions. In many instances, however, these primary divisions contain political units of still smaller area, such as cities, incorporated villages, towns, or boroughs. These smaller political units are referred to as secondary divisions.

Urban and rural population defined.—The Census Bureau, for purposes of discussion, has defined urban population as that residing in cities and other incorporated places of 2,500 inhabitants or more, and rural population as that residing outside of such incorporated places.

The comparisons of the urban and rural population in 1910 with that at earlier enumerations may be made either with respect to the varying proportions of the two classes at successive enumerations or with respect to the increase between enumerations. In order to contrast the *proportion* of the total population living in urban or rural territory at the census of 1910 with the proportion urban or rural at the preceding census, it is necessary to classify the territory according to the conditions *as they existed* at each census. In this comparison a place having less than 2,500 inhabitants in 1900 and over 2,500 in 1910 is classed with the rural population for 1900 and

HISTORICAL NOTE.—Georgia, the last of the thirteen original colonies in order of settlement, was named in honor of George II of England.

The region now forming this state was first explored in 1540, when De Soto, a Spaniard, traversed it on his way from Florida to the Mississippi. French explorers also visited this region within the next 25 years, but no permanent settlements were made by either the French or the Spanish. Mining operations, however, were begun by the Spanish in 1560 and continued during a period of more than a hundred years.

The greater part of what is now Georgia was included in the Carolina grant of 1663 and all was included in the Carolina grant of 1665 made by King Charles II to the proprietors of Carolina. No settlements within the present limits of the state were made under these grants, and in 1733 seven of the eight proprietors sold their shares of the territory to the English Crown. In June, 1732, the "Trustees for Establishing the Colony of Georgia in America" obtained a royal charter granting them all the lands between the Savannah and the Altamaha, and from the heads of these rivers to the Pacific Ocean. Twelve years later Lord Carteret sold to the trustees the remaining eighth of the Carolina grant.

The first settlement within the limits of what is now Georgia was made at Savannah in February, 1733, by colonists under James Oglethorpe, one of the trustees.

One of the objects of the colony was to provide a refuge for the oppressed and the destitute, especially poor debtors, orphans, friendless children and youth, and sufferers from religious persecution in Germany and other continental countries.

In 1733 the charter of the trustees expired and Georgia became a royal province, with the St. Marys River as the southern boundary. South Carolina, however, did not relinquish its claim to the tract between the Altamaha and St. Marys Rivers until 1787.

At the close of the Revolution the territory claimed by Georgia extended westward to the Mississippi. In 1798 the area now in Alabama and Mississippi north of the thirty-first parallel and south of the latitude of the mouth of the Yazoo (about 32° 30') was organized as the territory of Mississippi. In 1802 Georgia ceded to the United States all its claims to the region between its present western boundary and the Mississippi; and at the same time the northern boundary of the state, which had been a few miles south of the thirty-fifth parallel, was fixed at that line. Since 1802 the boundaries of the state have remained unchanged.

The Indian claims to lands in Georgia were relinquished at various times between the close of the Revolution and the year 1835.

Georgia was one of the thirteen original colonies. It adopted a state constitution in 1777, and ratified the Federal Constitution in 1788.

with the urban for 1910. On the other hand, in order to present fairly the contrast between urban and rural communities, as regards their *rate of growth*, it is necessary to consider the changes in population for the *same* territory which have occurred from one decennial census to another. For this purpose the territory which in 1910 was urban or rural, as the case may be, is taken as the basis, and the population in 1900 for the same territory (so far as separately reported

at that census) is presented, even though part of the territory may, on the basis of its population at the earlier census, have then been in a different class. This avoids the disturbing effect on comparisons which would arise from the passage, for example, of communities formerly classed as rural into the urban group. These two distinct forms of comparison are made in Table I of Chapter 2 for the state as a whole and for each county separately for the last two censuses.

TOTAL POPULATION, INCREASE, AND DISTRIBUTION.

Population of the state.—The population of Georgia is 2,609,121. Compared with a population of 2,216,331 in 1900, this represents an increase during the last decade of 392,790, or 17.7 per cent. During the same period the total population of the United States increased 21 per cent. The growth of the state during this decade was somewhat slower than during

the preceding decade, 1890–1900, when the rate was 20.6 per cent.

The following table shows the population of Georgia at each census from 1790 to 1910, inclusive, together with the increase and per cent of increase during each decade, in comparison with the per cent of increase for the United States as a whole.

CENSUS YEAR.	Population.	INCREASE OVER PRECEDING CENSUS.		Per cent of increase for the United States.
		Number.	Per cent.	
1910.....	2,609,121	392,790	17.7	21.0
1900.....	2,216,331	378,978	20.6	20.7
1890.....	1,837,353	295,173	19.1	25.5
1880.....	1,542,180	358,071	30.2	30.1
1870.....	1,184,109	126,823	12.0	22.6
1860.....	1,057,286	151,101	16.7	35.6
1850.....	906,185	214,793	31.1	35.9
1840.....	691,392	174,569	33.8	32.7
1830.....	516,823	175,834	51.6	33.5
1820.....	340,989	88,556	35.1	33.1
1810.....	252,433	89,747	55.2	36.4
1800.....	162,686	80,138	97.1	35.1
1790.....	82,548

It will be noticed from this table that during the first six decades the rate of growth was much higher than during the last six. During the first 60 years, 1790–1850, the rate of increase did not fall below 31 per cent in any decade, and the population at the end of the period was nearly eleven times as great as at the beginning. During the last 60 years, 1850–1910, the rates of increase ranged from 12 per cent to 30.2 per cent, and the population in 1910 was somewhat less than three times that of 1850. The numerical increase during the last decade was larger than that shown for any previous decade.

A comparison of the rates of increase for the state with those for the United States, as given in the above table, shows that during each decade from 1790 to 1840 the rate of increase for the state was higher than the rate for the United States. Since 1840 the rate of increase for the state has been lower than the rate for the country as a whole, except for the decade 1870–1880, when the rates were nearly identical, that of the state, however, being slightly the larger. The population of the state in 1910 was a little more than thirty-one and one-half times as large as in 1790, when the First Census was taken, while the population of the United States in 1910 was twenty-three times that in 1790.

Principal cities.—Georgia has 116 cities. Atlanta, the largest, has a population of 154,839, and Savan-

nah, the second city, a population of 65,064. Augusta, Macon, and Columbus, with 41,040, 40,665, and 20,554 inhabitants, respectively, are the only other cities in the state having over 20,000 inhabitants. There are also 4 cities having from 10,000 to 20,000, 13 having from 5,000 to 10,000, 13 having from 2,500 to 5,000, and 81 having less than 2,500 inhabitants.

Table 2 shows the population in 1910 of all the cities of the state with comparative figures, where possible, for 1900 and 1890. The table on page 569 shows the population of the five cities having in 1910 over 20,000 inhabitants, as reported at each census since their incorporation either as cities or towns, so far as figures are available, together with the increase during each decade.

Of the cities included in this table, Macon shows the highest rate of increase during the last decade, namely, 74.7 per cent, and Augusta the lowest, 4.1 per cent. Two cities, Savannah and Augusta, show a lower rate of increase for the last decade, 1900–1910, than for the preceding one, 1890–1900.

Atlanta has shown a very rapid growth since its incorporation, the rate of increase being over 70 per cent for every decade except 1890–1900, when it was only 37.1 per cent. The absolute increase during the last decade was very nearly as great as the total population of the city in 1890.

CITY AND CENSUS YEAR.	Population.	INCREASE ¹ OVER PRECEDING CENSUS.		CITY AND CENSUS YEAR.	Population.	INCREASE ¹ OVER PRECEDING CENSUS.	
		Number.	Per cent.			Number.	Per cent.
Atlanta:				Columbus—Continued.			
1910.....	154,839	64,967	72.3	1860.....	9,621	3,079	61.9
1900.....	89,872	24,339	37.1	1850.....	5,942	2,828	90.8
1890.....	65,533	28,124	75.2	1840.....	3,114		
1880.....	37,409	15,620	71.7	Macon:			
1870.....	21,789	12,235	128.1	1910.....	40,665	17,393	74.7
1860.....	9,654	6,982	271.6	1900.....	23,272	526	2.3
1850.....	2,672			1890.....	22,746	9,997	78.4
Augusta:				1880.....	12,749	1,939	17.9
1910.....	41,040	1,599	4.1	1870.....	10,810	2,563	31.1
1900.....	39,441	6,141	18.4	1860.....	8,247	2,527	44.2
1890.....	33,300	11,409	52.1	1850.....	5,720	1,793	45.7
1880.....	21,891	6,502	42.3	1840.....	3,927		
1870.....	15,389	2,896	23.2	Savannah:			
1860.....	12,493			1910.....	65,064	10,820	19.9
1850.....	(²)			1900.....	54,244	11,055	25.6
1840.....	6,403			1890.....	43,189	12,480	40.6
1830.....	(³)			1880.....	30,709	2,474	8.8
1820.....	(³)			1870.....	28,235	5,943	26.7
1810.....	2,476	261	11.8	1860.....	22,292	6,980	45.6
1800.....	2,215			1850.....	15,312	4,098	36.5
Columbus:				1840.....	11,214		
1910.....	20,554	2,940	16.7	1830.....	(³)		
1900.....	17,614	311	1.8	1820.....	7,523	2,308	44.3
1890.....	17,303	7,180	70.9	1810.....	5,215	69	1.3
1880.....	10,123	2,722	35.8	1800.....	5,146		
1870.....	7,401	-2,220	-23.1				

¹ A minus sign (-) denotes decrease.
² Not returned separately in 1850; in 1852, according to a census taken by local authorities, it had a population of 10,217.
³ Not returned separately.

Counties.—Georgia has 146 counties. The population of these counties ranges from 3,309 in Echols County to 177,733 in Fulton County.

The following territorial changes have been made in the counties of Georgia since 1900: Part of Jasper has been annexed to Newton; part of Oglethorpe was annexed in 1906 to Clarke; part of Clayton was annexed in 1908 to Fulton; part of Dooly was taken in 1905 to form Crisp; parts of Dooly, Irwin, Wilcox, and Worth were taken in 1905 to form Turner; parts of Irwin and Wilcox were taken in 1906 to form Ben Hill; parts of Berrien, Irwin, and Worth were taken in 1905 to form Tift; parts of Bulloch, Burke, Emanuel, and Screven were taken in 1905 to form Jenkins; parts of Emanuel, Montgomery, and Tattnall were taken in 1905 to form Toombs; parts of Appling and Coffee were taken in 1905 to form Jeff Davis; parts of Franklin and Habersham were taken in 1905 to form Stephens; and parts of Decatur and Thomas were taken in 1905 to form Grady.

Owing to the organization since 1900 of nine new counties from parts of other counties as shown above, the comparison of increase or decrease in population is made for only 120 counties and for five combinations of counties. The counties combined in order to determine their actual rates of increase are Decatur, Thomas, and Grady; Appling, Coffee, and Jeff Davis; Franklin, Habersham, and Stephens; Ben Hill, Tift, Turner, Crisp, Irwin, Wilcox, Berrien, Worth, and Dooly; and Jenkins, Bulloch, Burke, Emanuel, Screven, Toombs, Montgomery, and Tattnall. Ninety-five counties and the five combinations of counties increased in population during the last decade, while 25 counties decreased in population. The rates of

increase for the counties which do not enter into the combinations and which show increases, range from one-tenth of 1 per cent in Heard County to 66.8 per cent in Ware County, and the absolute increases of the same group of counties range from 12 in Heard County to 60,370 in Fulton County. The combinations of counties show rates of increase ranging from 20.6 to 52.4 per cent. The rates of decrease for the counties which do not enter into the combinations and which show decreases range from two-tenths of 1 per cent in Washington County to 26.8 per cent in Lumpkin County, and the absolute decreases of the same group of counties range from 53 in Washington County to 2,419 in Stewart County. The aggregate increase of population from 1900 to 1910 in the five combinations of counties and in the 95 remaining counties that showed increases was 411,324; the aggregate decrease of population in the 25 counties that showed decreases was 18,534. The difference, 392,790, is, of course, the total increase of population in the state.

The maps on page 572 show the increase or decrease in the total and the rural population, respectively, of each county of Georgia during the last decade. In the counties shown in white the population decreased; for the other counties the different rates of increase are indicated by differences in shading.

Density of population.—The total land area of the state is 58,725 square miles. The average number of persons to the square mile in 1910 was 44.4; in 1900 and 1890 it was 37.7 and 31.3, respectively. The average number per square mile for the United States as a whole in 1910 was 30.9.

The density of population is given by counties in Table I of Chapter 2 and in the maps on page 573, both

for the entire population and for that living in rural territory, excluding in the latter case the population of places of 2,500 inhabitants or more, but not excluding the land area of such places.

Clinch County, with 961 square miles, has the largest area, and Clarke County, with 114 square miles, has the smallest area. Fulton County, containing all of Atlanta city except part of one ward, has the highest density of any county, namely, 971.2 persons per square mile, while Charlton County, with 5.2 persons per square mile, has the lowest density.

Minor civil divisions.—The political divisions into which counties are subdivided are collectively termed "Minor civil divisions." In Georgia the counties are divided into 1,558 primary divisions, comprising that number of militia districts. There are also 561 sec-

ondary divisions, comprising 116 cities, 427 incorporated towns, and 18 incorporated villages. These secondary divisions usually form parts of the militia districts in which they are wholly or partly located, but 5 cities and 1 town are coextensive with one or more militia districts, while 2 cities each comprise 2 militia districts and parts of others.

Urban and rural population compared.—The following table presents the population of Georgia at the censuses of 1910, 1900, and 1890, respectively, distributed among places grouped according to specified limits of population, together with the percentage of the total population contained in each group at each of the censuses named. The classification is based upon the population of each place as it existed at each census.

CLASS OF PLACES.	1910		1900		1890		PER CENT OF TOTAL POPULATION.		
	Number of places.	Population.	Number of places.	Population.	Number of places.	Population.	1910	1900	1890
Total population.....		2,609,121		2,216,331		1,837,353	100.0	100.0	100.0
Urban territory.....									
Cities and towns of—	45	538,650	31	346,382	22	257,472	20.6	15.6	14.0
100,000 inhabitants or more.....	1	154,839					5.9		
50,000 to 100,000 inhabitants.....	1	65,064	2	144,116	1	65,533	2.5	6.5	3.6
25,000 to 50,000 inhabitants.....	2	81,705	1	39,441	2	76,489	3.1	1.8	4.2
10,000 to 25,000 inhabitants.....	5	72,233	3	51,131	2	40,049	2.8	2.3	2.2
5,000 to 10,000 inhabitants.....	14	90,403	7	47,757	5	35,967	3.5	2.2	2.0
2,500 to 5,000 inhabitants.....	22	74,406	18	63,937	12	39,434	2.9	2.9	2.1
Rural territory.....		2,070,471		1,869,949		1,579,881	79.4	84.4	86.0
Cities, towns, and villages of less than 2,500 inhabitants.....	516	285,803	344	193,680	211	128,717	11.0	8.7	6.9
Other rural territory.....		1,784,668		1,676,269		1,453,164	68.4	75.6	79.1

As shown by the above table, the urban territory of the state in 1910—that is, the cities and incorporated towns having 2,500 inhabitants or more—contained 538,650 inhabitants, or 20.6 per cent of the total population, while 2,070,471 inhabitants, or 79.4 per cent, lived in rural territory. The urban territory as it existed in 1900—that is, the cities and incorporated towns then having 2,500 inhabitants or more—contained 346,382 inhabitants, or 15.6 per cent of the total population, while 1,869,949 inhabitants, or 84.4 per cent, lived in rural territory. There has thus been a considerable increase in the proportion of urban population. For the United States as a whole the urban population constituted 46.3 per cent of the total population in 1910 and 40.5 per cent of the total population in 1900.

In 1910 the two cities then having more than 50,000 inhabitants each, Atlanta and Savannah, contained 8.4 per cent of the total population of the state. The corresponding percentage for 1900 was 6.5, while in 1890 Atlanta, the only city having over 50,000 inhabitants, comprised 3.6 per cent of the total population of the state. The combined population of the groups of urban places having less than 50,000 inhabitants each comprised 12.2, 9.1, and 10.4 per cent

of the total population of the state at the censuses of 1910, 1900, and 1890, respectively.

In 1910 the urban population of the state was contained in 35 cities and 10 towns, while the rural population was in 516 incorporated places of less than 2,500 inhabitants each and in the unincorporated territory. The 516 places of less than 2,500 inhabitants each had an aggregate population of 285,803, constituting 11 per cent of the total population of the state. These places comprise 85 having from 1,000 to 2,500 inhabitants each, with a combined population of 131,865; 101 having from 500 to 1,000 inhabitants each, with a combined population of 70,974; and 330 having less than 500 inhabitants each, with a combined population of 82,964. The population living in unincorporated territory constitutes 68.4 per cent of the total population of the state.

The above table shows further that in all incorporated places, including those of less than 2,500 inhabitants, there was in 1910 a population of 824,453, or 31.6 per cent of the population of the state. The population of all incorporated places, as they existed in 1900, was 540,062, or 24.4 per cent of the population of the state.

Table I of Chapter 2 shows that 21 counties and two combinations of counties had a larger proportion and 6 counties a smaller proportion of urban population in 1910 than in 1900. Nine counties and three combinations of counties which were wholly rural in 1900 were partly urban in 1910, while 84 counties were wholly rural at both censuses.

In order to compare the *rate of growth* in urban and rural communities it is necessary in each case, as previously explained, to consider the changes in population which have occurred in the *same territory* from one decennial census to another. With this end in view places classed as urban or rural according to their population in 1910 are taken as a basis and the aggregate population in 1910 and in 1900 of the same places is then compared. Thus, as shown in the next table, the total population in 1910 of the cities and towns which at that time had 2,500 inhabitants or more was 538,650; in 1900 the total population of the same places was 376,052. It may be noted that the latter figure exceeds the total population in 1900 of those cities and towns which at that time had over 2,500 inhabitants each, 346,382 (see table on p. 570), by 29,670. The difference is the result of the passage, since 1900, of certain communities from the rural to the urban class, and of annexations of territory during the same period.

A comparison of the total population in 1910 of cities and towns having a population of not less than 2,500 each with the total population of the same places in 1900, as given in the next table, shows an increase of 43.2 per cent. This represents the rate of growth of urban communities as thus defined. During the same period the rural population, comprising that of the remainder of the state, increased 12.5 per cent. The population of urban areas thus increased about three and one-half times as fast as rural. For the United States as a whole urban population increased

34.9 per cent in the last decade and rural population 11.2 per cent.

In the following table the population for the state as a whole is distributed so as to show, for 1910 and 1900, the population of the city of Atlanta, the combined population of the other cities having in 1910 over 25,000 inhabitants, the combined population of cities and towns having from 2,500 to 25,000 inhabitants, and the population of the remainder of the state.

CLASS OF PLACES.	POPULATION.		INCREASE: 1900-1910.	
	1910	1900	Number.	Per cent.
The state.....	2,608,121	2,216,331	392,790	17.7
Urban territory in 1910.....	538,650	376,052	162,598	43.2
City of Atlanta.....	154,838	92,203	62,636	67.9
Other cities of 25,000 inhabitants or more in 1910.....	146,769	116,957	29,812	25.5
Cities and towns of 2,500 to 25,000 inhabitants in 1910.....	237,042	166,892	70,150	42.0
Remainder of the state.....	2,070,471	1,840,279	230,192	12.5

From this table it appears that the city of Atlanta increased in population during the last decade less than four times as rapidly as the state as a whole. The growth of the remaining urban territory was less rapid than that shown for Atlanta. The group comprising places of over 25,000 inhabitants increased nearly one and one-half times the rate for the state as a whole, while the group comprising places of from 2,500 to 25,000 inhabitants increased almost two and one-half times that rate. The rate of increase for rural territory was somewhat more than two-thirds that for the state as a whole.

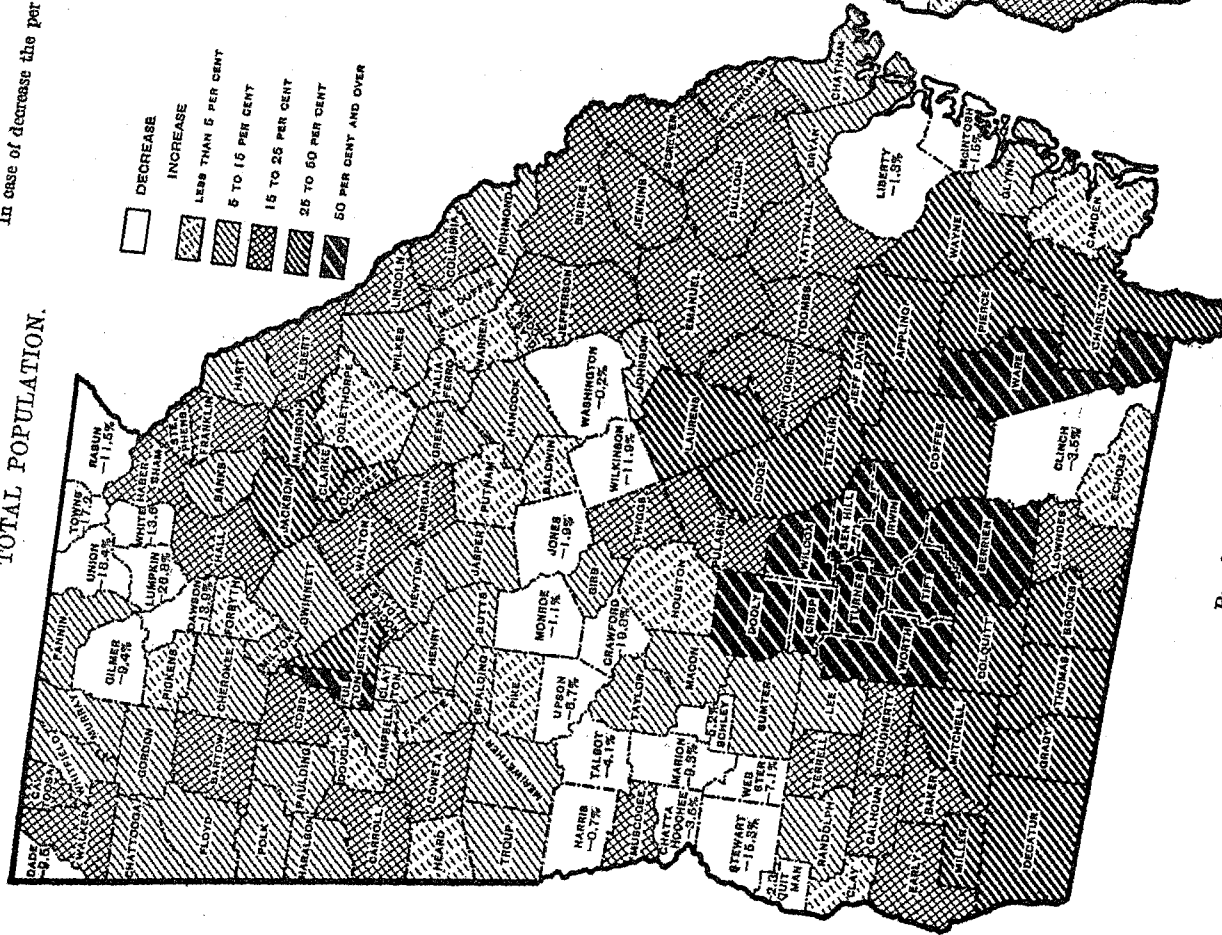
It also appears from this table that of the increase in the total population of the state during the decade, namely, 392,790, less than one-sixth was in the city of Atlanta. The larger fraction of this increase, or nearly three-fifths, was contributed by rural territory.

PER CENT OF INCREASE OR DECREASE OF POPULATION OF GEORGIA, BY COUNTIES: 1900-1910.

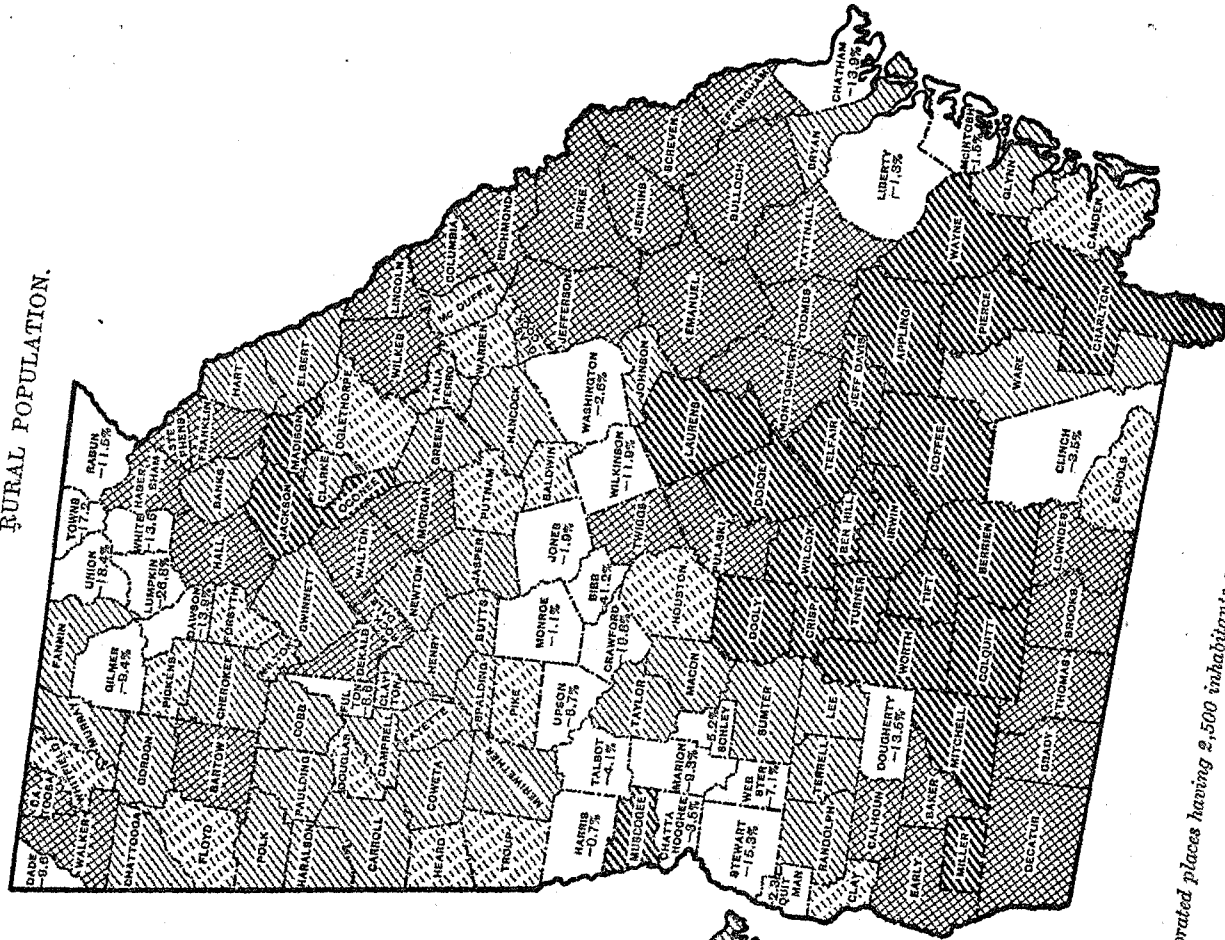
In case of decrease the per cent is inserted under the county name

TOTAL POPULATION.

- DECREASE
- ▨ INCREASE
- ▧ LESS THAN 5 PER CENT
- ▦ 5 TO 15 PER CENT
- ▥ 15 TO 25 PER CENT
- ▤ 25 TO 50 PER CENT
- ▣ 50 PER CENT AND OVER



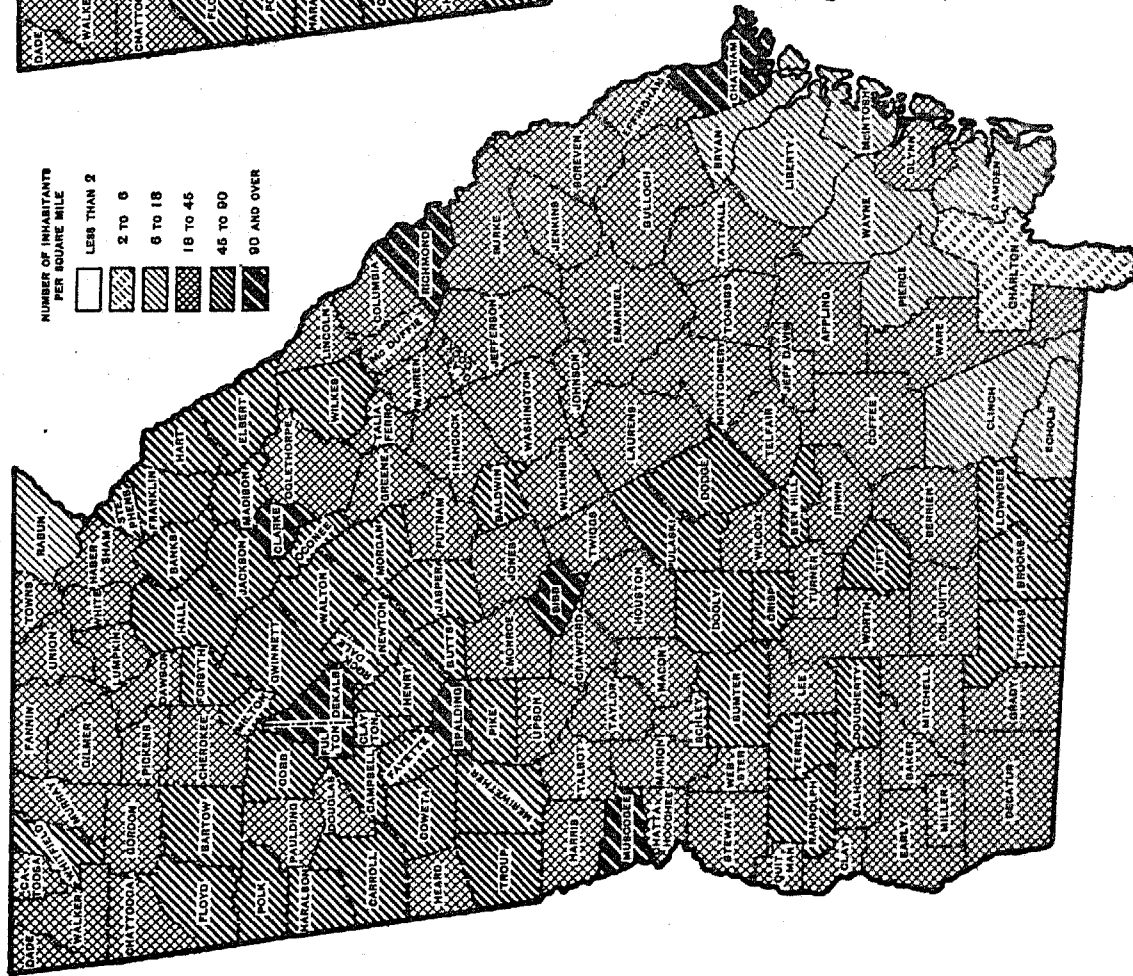
RURAL POPULATION.



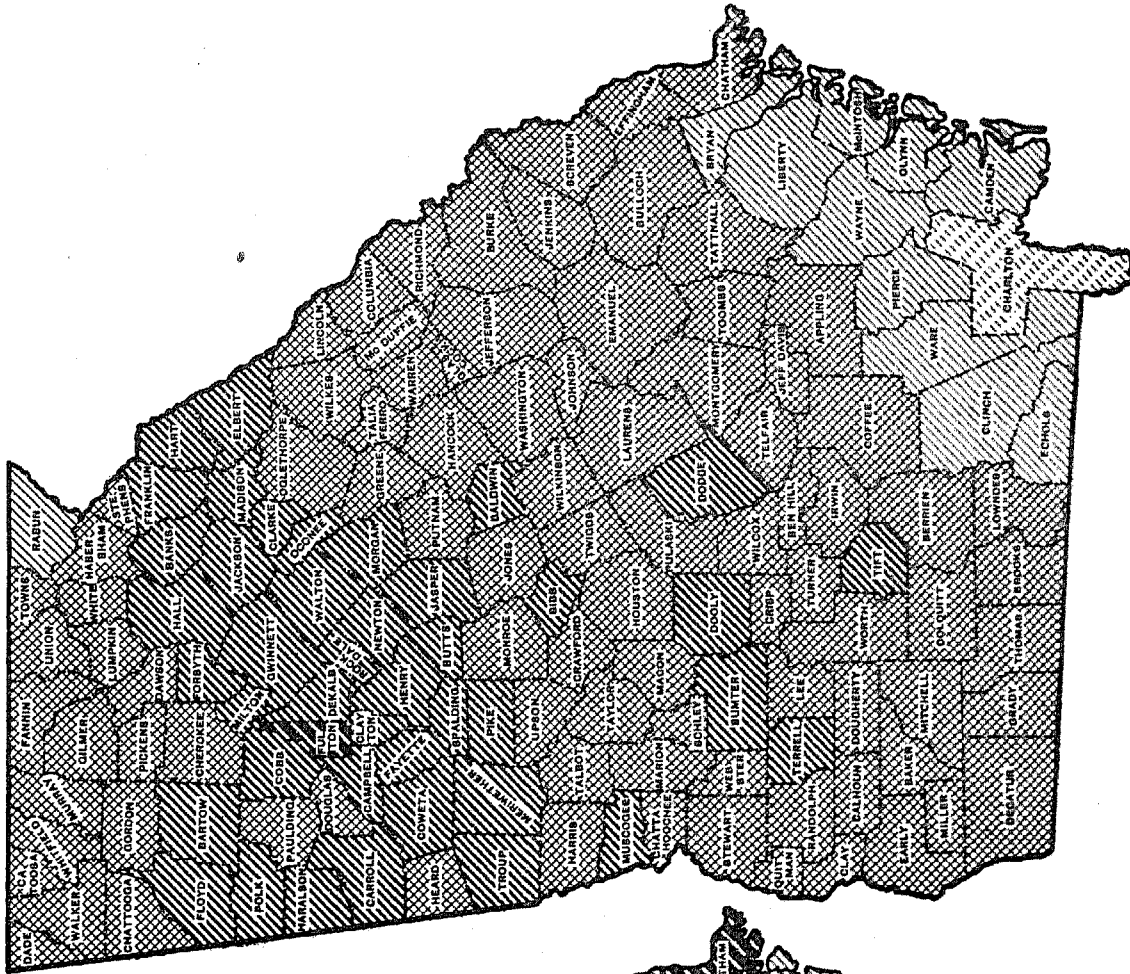
Rural population is defined as that residing outside of incorporated places having 2,500 inhabitants or more.

DENSITY OF POPULATION OF GEORGIA, BY COUNTIES: 1910.

TOTAL POPULATION.



RURAL POPULATION.



Rural population is defined as that residing outside of incorporated places having 2,500 inhabitants or more.

TABLE I.—POPULATION OF MINOR CIVIL DIVISIONS: 1910, 1900, AND 1890.

[The numbers refer to militia districts. For changes in boundaries, etc., between 1900 and 1910, see footnotes; for those between 1890 and 1900, see Reports of the Twelfth Census: 1900, Vol. I, Table 5.]

MINOR CIVIL DIVISION.	1910	1900	1890	MINOR CIVIL DIVISION.	1910	1900	1890
Appling County ¹	12,318	12,336	8,676	Bartow County	25,388	20,823	20,816
No. 442, Warnock.....	555	418	882	No. 819, Allatoona.....	809	780	706
No. 443, Tillman.....	1,020	817	804	No. 822, Cartersville, including Cartersville city.....	8,202	6,070	6,608
No. 456, Graham, ² including Graham town.....	1,189	1,728	1,752	Cartersville city.....	4,007	3,155	3,171
Graham town.....	193			Ward 1.....	1,324		
No. 457, Baxley, including Baxley town.....	2,657	1,825	1,253	Ward 2.....	647		
Baxley town.....	831	488	837	Ward 3.....	1,138		
No. 683, Thornton.....	1,343	1,012	735	Ward 4.....	1,048		
No. 1239, Surrency, including Surrency town.....	769	642	532	No. 827, Pine Log ¹⁰	1,925	1,418	1,171
Surrency town ³	259			No. 828, Cassville.....	2,139	1,838	1,832
No. 1383, Louisville.....	1,338	718	507	No. 851, Euharlee.....	1,944	1,655	1,405
No. 1390, Douglas, including Alma town.....	1,292	1,418	637	No. 856, Adairsville, including Adairsville town.....	2,540	2,245	2,186
Alma town ⁴	458			Adairsville town.....	751	616	631
No. 1394, Melton.....	736	724	485	No. 936, Sixth.....	1,087	1,080	1,009
No. 1528, Taylor Town ⁵	722	592		No. 952, Kingston, including Kingston town.....	1,836	1,664	1,778
No. 1563, Deens.....	697	439		Kingston town.....	622	512	559
				No. 963, Stamp Creek.....	341	386	459
Baker County	7,973	6,704	6,144	No. 1041, Wolf Pen.....	1,243	870	1,015
No. 900.....	1,017	1,007		No. 1425, Emerson, including Emerson city.....	1,216	772	781
No. 957 ⁶	1,913	2,872	2,323	Emerson city.....	316	111	
No. 971, including Newton city.....	2,091	1,628	2,362	No. 1471, Iron Hill.....	673	597	723
Newton city ⁷	364	329		No. 1472, Taylorsville, including Taylorsville town.....	1,433	1,325	873
No. 1183.....	1,329	1,197	1,469	Taylorsville town.....	197	159	87
No. 1680 ⁸	1,623						
				Ben Hill County ¹¹	11,863		
Baldwin County	18,354	17,788	14,608	No. 432, Dicksons Mill.....	1,112		
No. 105, Gumm.....	655	708	711	No. 433, Bowens Mill.....	873		
No. 115, Salem.....	1,710	1,859	1,686	No. 1171, Williamsons Mill.....	636		
No. 318, Meriwether.....	2,138	2,414	2,479	No. 1637, Fitzgerald, including Fitzgerald city.....	7,977		
No. 319, Pittsburg.....	1,601	1,565	1,422	Fitzgerald city.....	5,795	1,817	
No. 320, coextensive with Milledgeville city.....	4,385	4,219	3,322	Ward 1.....	1,232		
Milledgeville city.....				Ward 2.....	1,165		
Ward 1.....	918			Ward 3.....	2,191		
Ward 2.....	149			Ward 4.....	1,207		
Ward 3.....	559			No. 1658, Vaughn.....	366		
Ward 4.....	593			No. 1659, Ashton.....	899		
Ward 5.....	210						
Ward 6.....	1,958			Berrien County ¹²	22,772	19,440	10,694
No. 321, Scottsboro.....	6,261	5,455	3,712	No. 518, Alapaha, ¹³ including Alapaha town.....	2,369	1,985	1,505
No. 322, Coopers ⁹	1,604	1,548	1,276	Alapaha town.....	532	429	419
				No. 1144, Rays Mill, including Rays Mill city.....	1,382	1,000	650
				Rays Mill city ¹⁴	500		
Banks County	11,244	10,545	8,562	No. 1145, Adel, ¹⁵ including Adel town.....	3,124	1,799	(14) 527
No. 207, Dovids.....	1,359	1,254	1,102	Adel town.....	1,008	721	
No. 208, Bushville.....	1,381	1,422	1,179	No. 1148, Upper Tenth.....	1,391	1,261	(14) 483
No. 209, Homer, including Homer town.....	1,377	1,315	946	No. 1156, Lenox, ¹⁶ including Lenox town.....	1,123	823	1,244
Homer town.....	223	221		Lenox town ¹⁷	208		
No. 284, Washington.....	1,005	816	770	No. 1157, Nashville, including Nashville city.....	3,209	1,821	1,381
No. 371, Columbia.....	318	299	583	Nashville city ¹⁸	890	293	428
No. 448, Golden Hill, ¹ including part of Alto town.....	609	1,249	809	No. 1300, Milltown, including Milltown town.....	1,859	795	621
Alto town (part of).....	51	58		Milltown town ¹⁹	1,247		
Total for Alto town in No. 448, Banks County, and No. 414, Habersham County.....	109	74		No. 1311, River Bend.....	1,420	913	(14) 581
No. 465, Anderson, including part of Maysville town.....	1,563	1,602	992	No. 1329, Lois ²⁰	861	734	
Maysville town (part of).....	447	309	401	No. 1427, New River ¹⁷	701	534	(14) 203
Total for Maysville town in No. 465, Banks County, and No. 486, Jackson County.....	805	453	387	No. 1461, Cecil, including Cecil town.....	1,271	1,178	
No. 912, Poplar Springs, including part of Belton town.....	903	801	1,127	Cecil town.....	554	394	307
Belton town (part of).....	70	84	100	No. 1487, Sparks, ¹⁷ including Sparks town.....	2,052	2,170	
Total for Belton town in No. 912, Banks County, and No. 410, Hall County.....	163	257	211	Sparks town.....	842	683	
No. 1206, Wilnots.....	656	624	593	No. 1642, Enigma, ¹⁸ including Enigma town.....	1,051		
No. 1210, Berlin.....	618	531	461	Enigma town ²¹	538		
No. 1464, Grove River, including part of Gillesville town.....	867	632		No. 1664, Mabee ¹⁷	959		
Gillesville town (part of).....	61						
Total for Gillesville town ⁸ in No. 1464, Banks County, and No. 1557, Hall County.....	216			Bibb County	56,646	50,473	42,370
No. 1580, Hollingsworth, ⁷ including part of Baldwin town.....	588			No. 481, Godfrey, ²² excluding parts of wards 2 and 4 of Macon city.....	3,382	6,489	4,260
Baldwin town (part of).....	71	17		No. 482, Warrior.....	2,028	2,025	1,675
Total for Baldwin town in No. 1580, Banks County, and No. 1612, Habersham County.....	280	139		No. 483, Howard.....	2,035	2,098	1,731
				No. 514, East Macon, ²² excluding part of ward 1 of Macon city.....	2,649	5,078	3,777
				No. 519, Hazzard.....	1,161	1,370	1,194
				No. 520, Rutland.....	2,344	2,359	2,440
				No. 1085, Vineville, ²³ excluding part of ward 4 of Macon city.....	2,382	7,787	4,547

¹ Part taken to form part of Jeff Davis County in 1905.
² County totals include population (2,003 in 1900; 1,189 in 1890) of No. 1364, taken to form part of Jeff Davis County since 1900.
³ Incorporated in 1904.
⁴ No. 1680 organized from part of No. 957 in 1908.
⁵ Incorporated as a city in 1903.
⁶ Returned as Hill in 1900.
⁷ No. 1580 organized from part of No. 448 in 1902.
⁸ Incorporated in 1901.
⁹ County totals include population (113 in 1900; 167 in 1890) of No. 1410, annexed to No. 827 since 1900.
¹⁰ No. 1410 annexed in 1905.
¹¹ Organized from parts of Irwin and Wilcox Counties in 1906.
¹² Part taken to form part of Tift County in 1905.

¹³ County total includes population (1,276) of No. 1146, taken to form part of No. 1642 and part of Tift County; and population (3,145) of No. 1314, taken to form part of Tift County, since 1900.
¹⁴ County total includes population (4,712) of Nos. 1145, 1146, 1148, 1311, 1314, and 1427, not returned separately in 1890.
¹⁵ No. 1642 organized from parts of Nos. 518 and 1146 in 1906.
¹⁶ Incorporated in 1909.
¹⁷ No. 1664 organized from parts of Nos. 1145, 1427, and 1487 in 1907.
¹⁸ Name changed from Upper Ninth in 1903.
¹⁹ Incorporated as a city in 1900.
²⁰ Name changed from Connell Mills in 1904.
²¹ Incorporated in 1906.
²² Part annexed to Macon city in 1910.
²³ Parts annexed to Macon city in 1903, 1908, and 1910.

STATISTICS OF POPULATION.

575

TABLE 1.—POPULATION OF MINOR CIVIL DIVISIONS: 1910, 1900, AND 1890—Continued.

[The numbers refer to militia districts. For changes in boundaries, etc., between 1900 and 1910, see footnotes; for those between 1890 and 1900, see Reports of the Twelfth Census: 1900, Vol. I, Table 5.]

MINOR CIVIL DIVISION.	1910	1900	1890	MINOR CIVIL DIVISION.	1910	1900	1890
Bibb County—Continued.				Butts County.....			
Macon city, ¹ comprising Nos. 564 and 716, and parts of Nos. 481, 514, and 1085.....	40,666	23,272	22,746	13,634	12,605	10,568
Ward 1.....	7,691			No. 552, Iron Spring.....	1,452	1,095	1,054
Ward 2.....	8,729			No. 609, Dublin.....	852	908	873
Ward 3.....	11,385			No. 610, Towaliga.....	1,383	1,389	1,205
Ward 4.....	11,980			No. 612, Jackson, including Jackson city and Pepperton town.....	4,071	3,653	2,316
Brooks County.....				Jackson city ¹⁹	1,882	1,487	922
No. 659, Nankin.....	1,205	1,358	1,342	Pepperton town.....	454	500	
No. 660, Morven, ² including Morven town.....	3,076	2,540	2,300	No. 613, Coodys.....	1,231	1,163	1,089
Morven town ³	583			No. 614, Indian Springs, including Florilla city.....	1,521	1,517	1,391
No. 790, Tallokas, including part of Pavo town.....	2,358	2,025	1,511	Florilla city ²⁰	455	623	427
Pavo town ⁴ (part of).....	158			No. 615, Buttrill, including Jenkinsburg town.....	1,858	1,813	1,530
Total for Pavo town ⁴ in No. 790, Brooks County, and No. 1685, Thomas County.....	572	262		Jenkinsburg town.....	237	255	
No. 1198, Grooverville.....	1,407	1,590	1,548	No. 616, Worthville.....	1,256	1,258	1,107
No. 1199, Quitman, ⁵ including Quitman city.....	7,634	5,286	3,937	Calhoun County.....			
Quitman city ⁶	3,915	2,881	1,898	11,334	9,274	8,438
No. 1230, Dry Lake, including part of Barwick town.....	1,771	1,452	978	No. 574, including part of Arlington village.....	2,458	1,990	1,675
Barwick town (part of).....	187			Arlington village (part of).....	979	655	417
Total for Barwick town ⁷ in No. 1230, Brooks County, and No. 1685, Thomas County.....	381			Total for Arlington village in No. 574, Calhoun County, and No. 1456, Early County.....	1,808	755	417
No. 1402, Dixie, including Dixie town.....	2,004	1,679	1,109	No. 626, including Leary town.....	1,950	1,922	2,130
Dixie town ⁸	242			Leary town.....	480	590	587
No. 1412, Hickory Head ⁹	2,119	1,684	1,254	No. 1123, ²¹ including Dickey town and Morgan city.....	3,124	1,969	1,717
No. 1571, Barney, including Barney town.....	1,551	992		Dickey town ²²	173		
Barney town ¹⁰	303			Morgan city ²³	309	140	180
No. 1650, Briggs ¹¹	697			No. 1304.....	918	815	681
Bryan County.....				No. 1316, including Edison city.....	2,944	1,758	1,330
.....	6,702	6,123	5,520	Edison city ²⁴	841		
No. 19, including Pembroke city.....	2,184	1,929	1,382	Camden County.....			
Pembroke city ¹²	487			7,690	7,669	6,178
No. 20, Way Station.....	2,135	1,713	1,935	No. 29, St. Marys, ²⁵ including St. Marys town.....	1,158	1,291	1,129
No. 1137, Court House.....	966	875	900	St. Marys town.....	691	829	878
No. 1380.....	1,417	1,605	1,303	No. 30, Baileys Mills.....	493	670	664
Bulloch County¹³.....				No. 31, Sattila Mills, including Woodbine town.....	1,560	1,608	911
.....	26,464	21,377	13,712	Woodbine town ¹	155		
No. 44, Sink Hole.....	2,270	1,963	1,326	No. 32, Tompkins.....	1,176	1,406	1,122
No. 45, Club House, ¹⁴ including Pulaski town.....	2,445	3,163	1,493	No. 33, Waverly.....	836	834	708
Pulaski town ¹⁵	207			No. 270, Tarboro.....	1,624	1,741	1,634
No. 46, Lockhart ¹⁶	1,247	1,694	2,009	No. 1489, Cumberland.....	154	119	
No. 47, Brier Patch.....	1,888	1,937	2,605	No. 1506, Kingsland, ²⁶ including Kingsland town.....	679		
No. 48, Hagan.....	2,353	1,997	1,451	Kingsland town ¹	190		
No. 1209, Statesboro, including Statesboro city.....	5,063	3,706	1,845	Campbell County.....			
Statesboro city ¹²	2,829	1,187	425	10,874	9,518	8,118
No. 1320, Layton.....	3,345	1,844	1,228	No. 499, Red Oak, including part of Union City town.....	1,199	1,001	1,019
No. 1340, Bay.....	1,673	1,584	1,755	Union City town (part of).....	85		
No. 1523, Brooklet, ¹³ including Brooklet town.....	1,871	1,293		Total for Union City town ¹ in Nos. 499, 1134, and 1204.....	531		
Brooklet town ¹⁴	381			No. 652, Palmetto, including Palmetto town.....	1,753	1,478	1,275
No. 1547, Emit.....	1,663	1,179		Palmetto town.....	923	690	552
No. 1575, Blitch.....	1,265	1,017		No. 731, Sandtown.....	838	904	904
No. 1685, Metter, ¹⁵ including Metter town.....	1,381			No. 733, Campbellton.....	732	670	542
Metter town.....	403	213		No. 734, Old Ninth.....	723	663	536
Burke County¹⁶.....				No. 757, Goodes.....	1,008	948	782
.....	27,288	15,801	15,501	No. 1134, Fairburn, including Fairburn town and part of Union City town.....	3,180	2,461	2,149
No. 60, Waynesboro, including part of Waynesboro town.....	3,206	2,017	1,951	Fairburn town.....	1,395	761	695
Waynesboro town (part of).....	1,157	773	834	Union City town (part of).....	885		
Total for Waynesboro town in Nos. 60 and 62.....	2,729	2,030	1,711	No. 1185, Rivertown.....	844	857	797
No. 61, Munnerlyn ¹⁶	1,271	1,720	3,486	No. 1204, Union, including part of Union City town.....	608	540	431
No. 62, Waynesboro, including part of Waynesboro town.....	2,654	4,453	2,335	Union City town (part of).....	114		
Waynesboro town (part of).....	1,872	1,257	877	Carroll County.....			
No. 63, Alexander.....	1,416	2,000		30,556	26,576	23,301
No. 64, Sapp.....	1,330	2,309		No. 642, Villa Rica, including Villa Rica town.....	2,975	2,535	1,937
No. 65, Tarvers.....	2,011	1,620	1,578	Villa Rica town.....	855	678	499
No. 66, McNorrill.....	1,874	1,588	2,290	No. 649, Temple, ¹⁷ including Temple town.....	2,896	2,795	2,345
No. 67, Green Cut.....	1,910	2,011	1,590	Temple town ¹⁸	711	397	240
No. 68, Girard, including Girard village.....	2,393	2,368	1,993	No. 632, Whitesburg, including Whitesburg town.....	1,322	1,156	1,315
Girard village ¹⁹	227			Whitesburg town.....	318	299	294
No. 69, Keys.....	1,287	924	773	No. 713, Roopville, ²⁰ including Roopville town.....	1,368	1,309	1,394
No. 70, Cates.....	1,338	1,163	1,112	Roopville town ²¹	173	109	153
No. 71, Harrells, including Vidette village.....	954	1,438	1,240	No. 714, Carrollton, ²² including Carrollton town.....	5,752	5,924	5,363
Vidette village ⁷	75			Carrollton town ²³	3,297	1,998	1,451
No. 72, Gough.....	2,004	1,616	1,508	No. 723, Cross Plains.....	725	685	1,302
No. 73, Midville, including Midville village.....	2,015	1,469	1,724	No. 1006, Smithfield.....	1,231	1,000	675
Midville village ¹⁷	609	275		No. 1111, Bowdon, including Bowdon town.....	1,979	1,547	1,755
No. 74, Barkcamp ¹⁸	1,605	1,700	1,390	Bowdon town.....	411	307	354

¹ Parts of No. 1085 annexed in 1903, 1908, and 1910 and parts of Nos. 481 and 514 annexed in 1910.
² No. 1650 organized from parts of Nos. 660 and 1199 in 1908.
³ Incorporated in 1900.
⁴ Returned in 1900 as in Thomas County only.
⁵ Incorporated as a city in 1904.
⁶ Incorporated in 1903.
⁷ Incorporated in 1908.
⁸ Returned as No. 1411 in 1900.
⁹ Incorporated in 1905.
¹⁰ Part taken to form part of Jenkins County in 1905.
¹¹ No. 1685 organized from part of No. 45 in 1909.
¹² Incorporated as a city in 1902.
¹³ Returned as Nellwood in 1900.
¹⁴ Incorporated in 1906.

¹⁵ County totals include population (1,719 in 1900; 1,597 in 1890) of No. 75, taken to form part of Jenkins County since 1900.
¹⁶ Exclusive of population of Midville village.
¹⁷ Returned in 1900 as in No. 74.
¹⁸ Includes population of Midville village.
¹⁹ Incorporated as a city in 1901.
²⁰ Incorporated as a city in 1907.
²¹ County totals include population (780 in 1900; 905 in 1890) of No. 1263, annexed to No. 1123 since 1900.
²² No. 1283 annexed in 1902.
²³ Incorporated as a city in 1906.
²⁴ No. 1506 organized from part of No. 29 in 1903.
²⁵ Part of No. 649 annexed to Temple town in 1908.
²⁶ Part annexed to Roopville town in 1907.
²⁷ Incorporated as a town and part of No. 713 annexed in 1907.
²⁸ Part of No. 714 annexed to Carrollton town in 1908.

TABLE 1.—POPULATION OF MINOR CIVIL DIVISIONS: 1910, 1900, AND 1890—Continued.

[The numbers refer to militia districts. For changes in boundaries, etc., between 1900 and 1910, see footnotes; for those between 1890 and 1900, see Reports of the Twelfth Census: 1900, Vol. I, Table 5.]

MINOR CIVIL DIVISION.	1910	1900	1890	MINOR CIVIL DIVISION.	1910	1900	1890
Carroll County—Continued.				Chattooga County—Continued.			
No. 1122, Fairplay.....	960	1,049	1,394	No. 927, Teloga.....	831	730	791
No. 1152, Kansas.....	557	611	1,056	No. 940, Dirt Town.....	1,559	1,319	1,310
No. 1163, Lowell.....	1,417	1,129	1,053	No. 961, Seminole.....	563	778	1,006
No. 1240, Turkey Creek.....	894	723	678	No. 962, Subigna.....	866	867	684
No. 1297, County Line.....	534	595	616	No. 963, Alpine, including Menlo town.....	1,666	1,391	885
No. 1310, New Mexico ¹	614	521	503	Menlo town ⁴	376
No. 1371, Shiloh.....	874	800	581	No. 1033, Coldwater.....	1,258	1,105	1,156
No. 1436, Flint Corner.....	438	451	350	No. 1216, Dirtseller.....	323	370	708
No. 1483, Clem.....	711	662	No. 1382, Haywood.....	317	382	619
No. 1486, Mandeville.....	1,128	924	No. 1484, Lyerly, including Lyerly town.....	805	720
No. 1527, Victory.....	804	600	Lyerly town.....	322	254
No. 1539, Tyus.....	769	600				
No. 1541, Banning.....	493	461				
No. 1542, Hulatt.....	564	489				
				Cherokee County.....	16,661	15,243	15,413
Catoosa County.....	7,184	5,823	5,431	No. 792, Canton, including Canton town.....	3,290	1,827	1,567
No. 930, Ringgold, including Ringgold town.....	1,370	1,221	1,096	Canton town.....	2,002	827	669
Ringgold town.....	398	457	463	No. 817, Bells.....	663	613	672
No. 1034, Graysville, including Graysville town.....	616	724	915	No. 818, Mullins.....	904	890	876
Graysville town.....	162	183	306	No. 890, Woodstock, including Woodstock town.....	1,401	1,240	1,189
No. 1094, Chambers.....	586	588	759	Woodstock town.....	419	876
No. 1095, Blackstock.....	744	776	825	No. 960, Salacoa.....	416	459	545
No. 1096, Ninth.....	1,837	625	615	No. 971, Claytons.....	598	707	879
No. 1109, Catoosa.....	752	833	804	No. 1000, Cross Roads.....	1,181	1,223	1,119
No. 1110, Wood Station.....	624	514	419	No. 1008, Harbins, including Waleska town.....	1,005	1,033	1,058
No. 1555, Boynton.....	605	522	Waleska town.....	213	170
				No. 1010, Hickory Flat.....	1,251	1,134	1,187
Charlton County.....	4,722	3,592	3,385	No. 1015, Lickskillet.....	1,053	899	993
No. 32, Folkston, including Folkston and Homeland towns.....	1,244	833	600	No. 1019, Wildcat, including Holly Springs town.....	635	936	799
Folkston town.....	855	197	Holly Springs town ²	251
Homeland town ³	114	No. 1023, Fairplay.....	608	708	854
No. 959, Gainesville, including parts of wards 3 and 4 of St. George city.....	467	194	396	No. 1031, Conns Creek.....	633	746	830
St. George city (part of).....	67	No. 1032, Ball Ground, including Ball Ground town.....	1,327	1,101	1,155
Total for St. George city ² in Nos. 959 and 1545.....	272	Ball Ground town.....	418	302	286
Ward 1.....	33	No. 1174, Little River.....	824	845	751
Ward 2.....	30	No. 1279, Sixes.....	824	882	938
Ward 3.....	156				
Ward 4.....	73				
No. 1142, Traders Hill.....	528	497	578	Clarke County⁷.....	23,273	17,708	15,186
No. 1193, Thick Branch.....	534	401	754	No. 216, Athens, including Athens city.....	15,921	11,018	9,384
No. 1220, Willisville, including Montac town.....	540	830	357	Athens city.....	14,913	10,245	8,659
Montac town ⁴	184	Ward 1.....	3,938
No. 1354, Satilla, including Winokur town.....	822	494	650	Ward 2.....	1,997
Winokur town ⁵	204	Ward 3.....	3,730
No. 1545, Toledo, including wards 1 and 2 and parts of wards 3 and 4 of St. George city.....	539	283	Ward 4.....	5,102
St. George city (part of).....	205	No. 217, Georgia Factory, including Whitehall town.....	695	1,098	857
				Whitehall town.....	230	660
Chatham County.....	79,690	71,239	57,740	No. 218, Puryears.....	1,065	1,013	1,006
Nos. 1 to 4, coextensive with Savannah city.....	65,064	54,244	43,189	No. 219, Sandy Creek.....	1,200	950	1,000
No. 5, including Tybee and Wassaw towns.....	4,541	6,269	4,334	No. 220, Bucks Branch, ⁸ including Winterville town.....	1,983	1,643	1,385
Tybee town.....	736	591	Winterville town ²	465
Wassaw town.....	543	328	No. 241, Bradberrys.....	758	589	943
No. 6.....	2,075	2,647	3,037	No. 1347, Kenneys.....	899	519	661
No. 7.....	1,593	2,557	2,804	No. 1457, Princeton Factory, including Princeton town.....	752	873
No. 8, including Pooler town.....	5,847	5,522	4,376	Princeton town.....	63	244
Pooler town ⁶	337				
				Clay County.....	8,960	8,568	7,817
Chattahoochee County.....	5,586	5,790	4,902	No. 431, Town, including Fort Gaines city.....	2,849	2,775	2,294
No. 678, Goblers Hill.....	474	482	477	Fort Gaines city ⁹	1,520	1,506	1,097
No. 787, Halloca.....	670	537	476	No. 749, Cotton Hill.....	2,429	2,579	2,622
No. 1104, Cusseta, including Cusseta town.....	1,013	1,078	1,104	No. 969, Bluffton, including Bluffton town.....	2,550	2,232	2,901
Cusseta town.....	341	301	241	Bluffton town.....	325	512	293
No. 1105, Jamestown.....	496	700	644	No. 1579, Zetto.....	1,132	982
No. 1107, Pine Knot.....	646	812	614				
No. 1108, Coleman.....	1,837	1,758	1,172	Clayton County¹⁰.....	10,453	9,598	8,295
No. 1166, Big Sandy.....	550	423	415	No. 538, Panhandle ¹¹	674	1,261	1,060
				No. 548, Riverdale, ¹² including Riverdale town.....	1,179	1,206	1,103
Chattooga County.....	13,608	12,952	11,202	Riverdale town ¹³	159
No. 870, Trion, including Trion town.....	2,853	3,020	1,767	No. 1028, Jonesboro, ¹⁴ including Jonesboro city.....	3,373	3,574	3,151
Trion town.....	1,721	1,920	807	Jonesboro city.....	870	877	803
No. 925, Summerville, including Raccoon Mills and Summerville towns.....	2,567	2,261	2,276	No. 1189, Adamson ¹⁴	1,425	1,427	1,170
Raccoon Mills town.....	113	441	No. 1406, Ellenwood.....	788	695	752
Summerville town.....	657	488	560	No. 1446, Oak ¹⁵	976	1,436	1,059
Ward 1.....	137	No. 1644, Forest Park, ¹⁶ including Forest Park town.....	1,149
Ward 2.....	133	Forest Park town ¹³	173
Ward 3.....	88	No. 1651, Lovejoy, ¹¹ including Lovejoy town.....	889
Ward 4.....	294	Lovejoy town ¹⁷	198

¹ Returned as Mexico in 1900.

² Incorporated in 1909.

³ Incorporated in 1906.

⁴ Incorporated in 1903.

⁵ Incorporated in 1902.

⁶ Incorporated in 1907.

⁷ Part of Oglethorpe County annexed in 1906.

⁸ Part of Oglethorpe County (Winterville town) annexed in 1906.

⁹ Incorporated as a city in 1907.

¹⁰ Part annexed to Fulton County in 1908.

¹¹ No. 1651 organized from parts of Nos. 538 and 1033 in 1906.

¹² Returned as Poplar Springs in 1900. Part taken to form part of No. 1644 in 1906.

¹³ Incorporated in 1908.

¹⁴ Part taken to form part of No. 1644 in 1906.

¹⁵ Part taken to form part of No. 1644 in 1906 and part annexed to Fulton County in 1908.

¹⁶ Organized from parts of Nos. 548, 1189, and 1446 in 1906.

¹⁷ Incorporated in 1905.

STATISTICS OF POPULATION.

577

TABLE 1.—POPULATION OF MINOR CIVIL DIVISIONS: 1910, 1900, AND 1890—Continued.

[The numbers refer to militia districts. For changes in boundaries, etc., between 1900 and 1910, see footnotes; for those between 1890 and 1900, see Reports of the Twelfth Census: 1900, Vol. I, Table 5.]

MINOR CIVIL DIVISION.	1910	1900	1890	MINOR CIVIL DIVISION.	1910	1900	1890
Clitch County	8,424	8,732	6,652	Colquitt County—Continued.			
No. 586, Mud Creek.....	1,359	1,512	1,580	No. 1151, Moultrie, including Kingwood, Moultrie, and Riverside towns.....	4,997	3,493	645
No. 970, Magnolia.....	658	901	583	Kingwood town ⁸	267		
No. 1052, Stockton.....	928	925	992	Moultrie town.....	3,349	2,221	
No. 1061, Rabbitville.....	632	643	422	Riverside town ⁹	170		
No. 1141, Morgan.....	592	486	516	No. 1184, Warrior ¹⁰	1,082	1,229	501
No. 1219, Jones Creek.....	1,333	1,161	175	No. 1373, Mill Creek, ¹¹ including part of Funston town.....	1,165	1,565	864
No. 1224, Homerville, including Homerville town.....	1,079	1,039	857	Funston town (part of).....	121		
Homerville town.....	457	434		No. 1374, Ty Ty ¹¹	831	1,039	465
No. 1230, Du Pont, including Du Pont town.....	931	1,032	658	No. 1445, Autreyville.....	1,518	1,323	572
Du Pont town.....	342			No. 1482, Thigpen.....	1,068	643	
No. 1305, Withers.....	95	167	93	No. 1510, Hartsfield.....	1,309	908	
No. 1389, Argyle, ¹ including Argyle town.....	817	806	771	No. 1538, Hamilton.....	817	593	
Argyle town ²	230			No. 1549, Monk ¹²	938	651	
				No. 1582, Doerun, ¹³ including Doerun town.....	1,451	630	
Cobb County	28,397	24,664	22,286	No. 1617, Crosland, ¹⁴ including Crosland town.....	510	525	
No. 845, Roswell, including Roswell town.....	1,292	1,320	1,138	Crosland town ¹⁵	198		
Roswell town.....	1,168	1,320	1,138	No. 1665, Norman Park, ¹⁴ including Norman Park town.....	1,131		
Ward 1.....	439			Norman Park town ¹⁶	648		
Ward 2.....	324			No. 1684, Lee ¹⁷	672		
Ward 3.....	275						
No. 846, Powder Springs, ³ including Powder Springs town.....	1,681	2,017	1,808	Columbia County	12,328	10,653	11,281
Powder Springs town.....	315	280	268	No. 125, Evens.....	2,197	1,969	1,785
No. 851, Acworth, including Acworth town.....	2,431	2,294	2,159	No. 126, Klocke.....	1,354	1,316	1,558
Acworth town.....	1,043	687	815	No. 128, Harlem, including Harlem town.....	2,382	1,699	2,244
No. 885, Coxes.....	1,026	1,100	949	Harlem town.....	786	527	617
No. 897, Merritts ⁴	485	974	1,097	No. 129, A. ppling.....	1,794	1,651	1,640
No. 898, Marietta, including Elizabeth and Machinery City towns, and Marietta city.....	9,903	7,814	6,515	No. 131, Morrow.....	1,319	1,213	1,085
Elizabeth town.....	123			No. 134, Dunn Chapel.....	987	740	724
Machinery City town ⁵	1,011			No. 135, Hazen.....	1,117	1,151	1,185
Marietta city.....	5,049	4,440	3,384	No. 1285, Grovetown, including Grovetown town.....	1,178	1,004	1,050
Ward 1.....	1,100			Grovetown town.....	658	527	
Ward 2.....	825						
Ward 3.....	790			Coweta County	28,800	24,980	22,354
Ward 4.....	1,522			No. 645, Sixth, including Sharpsburg town.....	2,277	2,414	1,833
Ward 5.....	871			Sharpsburg town.....	169	157	177
No. 911, Gritter.....	1,872	1,708	1,619	No. 646, Fifth, including Newnan city.....	7,439	5,375	4,447
No. 991, Big Shanty, including Kennesaw town.....	1,713	1,309	1,225	Newnan city.....	5,643	3,654	2,859
Kennesaw town.....	573	320	168	No. 647, Fourth.....	1,430	1,469	1,459
No. 992, Lemons.....	799	807	362	No. 691, First, including Senoia city.....	2,551	2,290	2,134
No. 1017, Oregon ³	637	680	1,361	Senoia city ¹⁷	1,111	782	663
No. 1292, Smyrna, including Smyrna town.....	1,748	1,185	1,410	No. 693, Third.....	1,979	1,912	2,406
Smyrna town.....	599	233	416	No. 742, Cedar Creek.....	1,299	1,150	1,041
No. 1318, Red Rock.....	511	576	703	No. 746, Seventh.....	1,429	1,289	1,024
No. 1319, Post Oak.....	627	410	405	No. 755, Hurricane.....	1,363	1,009	1,016
No. 1378, Austell, including Austell town.....	1,182	1,017	894	No. 806, Second, including Moreland and St. Charles towns.....	3,312	2,981	2,586
Austell town.....	755	618	582	Moreland town.....	312	229	
No. 1395, Howells.....	586	404	621	St. Charles town.....	91	68	
No. 1540, Lost Mountain ³	483	496		No. 992, Panther Creek.....	1,562	1,515	1,237
No. 1568, Vinings.....	390	384		No. 1139, Grantville, including Grantville town.....	2,120	1,884	1,467
No. 1591, Fullers ⁴	508			Grantville town.....	1,138	769	654
No. 1608, Maekland ⁵	633			No. 1358, Turin, including Turin town.....	1,193	870	1,028
				Turin town.....	268	196	161
Coffee County ⁶	21,953	16,169	10,483	No. 1393, Haralson, including Haralson town.....	846	813	676
No. 437, Pickren ⁶	1,258	2,084	1,722	Haralson town ⁷	174		
No. 748, Douglas, including Douglas city.....	6,019	2,367	1,287				
Douglas city.....	3,560	617		Crawford County	8,310	10,368	9,315
No. 1026, Willacoochee, including Willacoochee town.....	3,171	2,754	1,907	No. 494.....	819	1,076	632
Willacoochee town.....	660	471	393	No. 497.....	816	1,068	1,142
No. 1127, Wooten, ⁸ including Broxton city.....	2,853	1,914	1,255	No. 521.....	655	1,000	1,099
Broxton city ⁷	1,040			No. 529.....	1,313	1,294	1,277
Ward 1.....	378			No. 532.....	1,238	1,424	1,205
Ward 2.....	300			No. 573, ¹⁸ including Knoxville village.....	600	2,498	2,275
Ward 3.....	346			Knoxville village.....	211	500	580
Ward 4.....	116			No. 577.....	764	815	722
No. 1130, Pearson, including Pearson town.....	3,153	2,307	1,945	No. 630.....	975	1,283	953
Pearson town.....	553	539		No. 1584, ¹⁸ including Roberta town.....	1,070		
No. 1170, Tanner, including Nicholls town.....	2,232	2,206	1,017	Roberta town.....	227	252	
Nicholls town ⁹	780						
No. 1353, McDonald.....	1,349	1,306	1,350	Crisp County ¹⁹	16,423		
No. 1556, Phillips Mill, including Bushnell town.....	1,918	1,231		No. 732, including Arabi town.....	2,115		
Bushnell town ⁶	178			Arabi town.....	433	553	
				No. 945.....	2,230		
Colquitt County	19,789	13,636	4,794	No. 1004.....	1,964		
No. 799, Bridge Creek, including part of Funston town.....	1,003	843	916	No. 1040.....	1,846		
Funston town (part of).....	116			No. 1451, including Cordele city.....	8,278		
Total for Funston town ⁶ in Nos. 799 and 1373.....	238			Cordele city.....	5,833	3,473	1,578
No. 1020, Robinson ⁹	1,157	1,369	831				

¹ Returned as Sausey in 1900.
² Incorporated in 1901.
³ No. 1608 organized from parts of Nos. 846, 1017, and 1540 in 1903.
⁴ No. 1591 organized from part of No. 897 in 1908.
⁵ Incorporated in 1907.
⁶ Part taken to form part of Jeff Davis County in 1905.
⁷ Incorporated in 1904.
⁸ Incorporated in 1903.
⁹ Part taken to form part of No. 1684 in 1908.
¹⁰ Parts taken to form parts of Nos. 1665 and 1684 in 1907 and 1908, respectively.

¹¹ No. 1582 organized from part of No. 1373 in 1902.
¹² No. 1817 organized from part of No. 1374 in 1905.
¹³ Part taken to form part of No. 1665 in 1907.
¹⁴ Organized from parts of Nos. 1184 and 1549 in 1907.
¹⁵ Incorporated in 1902.
¹⁶ Organized from parts of Nos. 1020 and 1184 in 1908.
¹⁷ Incorporated as a city in 1906.
¹⁸ No. 1584 organized from part of No. 573 in 1900.
¹⁹ Organized from part of Dooly County in 1905.

SUPPLEMENT FOR GEORGIA.

TABLE 1.—POPULATION OF MINOR CIVIL DIVISIONS: 1910, 1900, AND 1890—Continued.

[The numbers refer to militia districts. For changes in boundaries, etc., between 1900 and 1910, see footnotes; for those between 1890 and 1900, see Reports of the Twelfth Census: 1900, Vol. I, Table 5.]

Table with columns for Minor Civil Division, 1910, 1900, and 1890. It lists various counties including Dade, Dawson, Decatur, Dekalb, Dodge, and Dooly, with population figures for each year.

1 Part taken to form part of Grady County in 1905.

2 County totals include population (5,538 in 1900; 2,866 in 1890) of Nos. 553, 720, 1258, 1824, 1507, and 1558, taken to form part of Grady County; population (772 in 1900) of No. 621, taken to form part of No. 1646 and part of Grady County, since 1900; and population (1,869 in 1890) of Nos. 621 and 1824, not returned separately.

3 Incorporated as a city in 1901.

4 No. 1613 organized from part of No. 1188 in 1904.

5 Incorporated in 1907.

6 No. 1646 organized from parts of Nos. 621, 1277, and 1361 in 1906.

7 Incorporated in 1905.

8 Incorporated in 1900.

9 Incorporated in 1909.

10 Incorporated in 1908.

11 Part taken to form part of No. 1666 in 1907.

12 Part taken to form No. 1536 since 1900 and part annexed to Atlanta city in 1909.

13 Organized from part of No. 1379 since 1900; part taken to form part of No. 1686 in 1907.

14 Organized from parts of Nos. 1349 and 1586 in 1907; part annexed to Atlanta city in 1909.

15 Part of No. 1379 (Edgewood town) and part of No. 1666 annexed in 1909; part of No. 530 (Oakland City town), part of No. 1511 (Battle Hill town), and part of No. 1343, Fulton County, annexed in 1910; and parts of No. 1362, Fulton County, annexed in 1905 and 1910.

16 Incorporated as a city in 1905.

17 Incorporated in 1906.

18 Incorporated in 1902.

19 Parts taken to form Crisp County and part of Turner County in 1905.

20 County totals include population (10,554 in 1900; 6,792 in 1890) of Nos. 732, 945, 1004, 1040, and 1451, taken to form Crisp County and part of Turner County since 1900.

21 No. 1671 organized from parts of Nos. 535, 585, and 633 in 1908.

22 Returned as No. 540 in 1900.

23 Incorporated in 1901.

24 Part of No. 1097 (East Albany village) annexed to Albany city in 1910.

STATISTICS OF POPULATION.

TABLE 1.—POPULATION OF MINOR CIVIL DIVISIONS: 1910, 1900, AND 1890—Continued.

[The numbers refer to militia districts. For changes in boundaries, etc., between 1900 and 1910, see footnotes; for those between 1890 and 1900, see Reports of the Twelfth Census: 1900, Vol. I, Table 5.]

MINOR CIVIL DIVISION.	1910	1900	1890	MINOR CIVIL DIVISION.	1910	1900	1890
Douglas County	8,953	8,745	7,794	Emanuel County ¹⁹	25,140	21,279	14,708
No. 730, Douglasville or Town, including Douglasville town.....	2,460	2,176	1,827	No. 49 ¹¹	847	1,853	1,542
Douglasville town.....	1,462	1,140	863	No. 50, ¹² including Oak Park town.....	1,302	880	614
No. 736, Chapel Hill.....	703	604	676	Oak Park town ²	144
No. 784, Chestnut Log.....	601	615	591	No. 53, including Swainsboro town.....	5,172	3,953	2,681
No. 1269, Conners, including Leatherwood and Winston towns.....	1,638	1,539	1,190	Swainsboro town.....	1,513	885	365
Leatherwood town ¹	77	No. 57, including Summertown town.....	1,950	2,079	1,880
Winston town ²	163	Summertown town ²	185
No. 1260, Fairplay.....	1,003	1,254	974	No. 58, including Stillmore town.....	2,414	1,991	1,688
No. 1271, Middle.....	771	775	867	Stillmore town.....	645	741
No. 1272, Crombles.....	705	582	496	No. 59.....	1,329	1,359	1,154
No. 1273, Salt Springs, including Lithia Springs town.....	1,072	1,200	1,173	No. 395, including Norristown town and part of Adrian town.....	3,316	2,504	1,427
Lithia Springs town.....	227	330	290	Adrian town (part of).....	583	627
				Total for Adrian town in No. 395, Emanuel County, and No. 1266, Johnson County.....	816	853
				Norristown town ¹	87
Early County	18,122	14,828	9,792	No. 1293.....	1,332	1,142	1,136
No. 430, Cedar Springs ³	1,802	1,549	1,506	No. 1333.....	804	1,150	1,138
No. 510, Rockhill, ⁴ including Hilton town.....	1,936	2,063	1,617	No. 1429, including Garfield town.....	1,317	976	759
Hilton town.....	83	104	Garfield town ¹	519
No. 854, Damascus, including Kestler town.....	2,513	2,454	1,449	No. 1452.....	1,148	997	684
Kestler town ⁵	413	No. 1502, including Nunez town.....	1,054	825
No. 895, Blakely, ⁶ including Blakely city.....	3,137	3,274	2,616	Nunez town ¹	174
Blakely city ⁷	1,832	804	447	No. 1550, including Graymont city and Summit town.....	3,095	1,570
No. 1140, Urganhart.....	2,198	1,200	939	Graymont city ⁸	598	264
No. 1164, Cuba.....	773	611	381	Summit town.....
No. 1435, Arlington, including part of Arlington village.....	1,813	1,614	1,284				
Arlington village (part of).....	329	100	Fannin County	12,574	11,214	8,724
[For total, see No. 574, Calhoun County.]				No. 844, Neontootla.....	693	841	824
No. 1535, Colomokee.....	2,316	1,077	No. 913, Morganton, including Morganton town.....	1,413	1,268	1,762
No. 1572, Jakin, including Jakin town.....	1,389	981	Morganton town ¹³	195	170
Jakin town.....	822	267	No. 980, Caldwell.....	868	936	783
No. 1592, Lucile ⁹	695	No. 1025, Fairplay.....	678	577	505
				No. 1027, Skelnah.....	540	577	575
				No. 1029, Hot House.....	632	566	782
				No. 1047, Sugar Creek.....	694	740	699
				No. 1130, Mobile, including Fry town.....	994	765	635
				Fry town ¹⁴	326
Echols County	3,309	3,209	3,079	No. 1205, Flint Hill, including Epworth and McCaysville towns.....	2,378	812	556
No. 719, Tarver.....	682	824	706	Epworth town ¹⁵	213
No. 904, Valentine, including Howell town.....	650	707	555	McCaysville town ¹⁶	1,253
Howell town ¹	194	No. 1242, Rock Creek.....	228	384	329
No. 1058, Statenville.....	740	361	514	No. 1265, Toccoa, ¹⁷ including Blue Ridge city.....	1,637	2,048	2,628
No. 1211, Wights Chapel.....	662	684	873	Blue Ridge city ¹⁸	898	1,148	264
No. 1806, Alexanderville.....	575	633	426	No. 1308, Hemptown.....	611	615	483
				No. 1457, Mineral Bluff, including Mineral Bluff town.....	838	566
				Mineral Bluff town.....	337	158	76
				No. 1488, Stock Hill.....	523
Effingham County	9,971	8,384	5,599	Fayette County	10,966	10,114	8,728
No. 9.....	1,663	1,332	851	No. 495, Starrs Mill.....	1,460	1,276	1,281
No. 10, including Guyton town.....	2,806	2,379	2,130	No. 496, Fayetteville, including Fayetteville city.....	2,765	2,265	1,931
Guyton town.....	645	500	541	Fayetteville city ¹⁷	709	480	380
No. 11, including Springfield city.....	2,421	1,988	1,433	No. 538, Woolseys, including Woolsey town.....	1,343	1,299	1,068
Springfield city ⁷	604	Woolsey town ¹⁴	162
No. 12.....	2,008	1,546	1,185	No. 549, Rear Over.....	1,334	1,203	1,006
No. 1559.....	1,073	1,089	No. 624, Shake Rag.....	1,311	1,494	1,159
				No. 709, Black Rock.....	459	378	379
				No. 1248, Hopeful.....	721	699	531
				No. 1262, Europe.....	492	495	458
				No. 1293, Brooks Station.....	1,081	1,005	915
Elbert County	24,125	19,729	15,376	Floyd County	36,736	33,113	22,391
No. 189, Elberton, including Elberton city.....	7,800	4,841	2,244	No. 829, Cave Springs, including Cave Springs town.....	2,253	2,283	2,143
Elberton city.....	6,483	3,834	1,672	Cave Springs town.....	805	824	852
No. 190, Longstreet, including part of Beverly town.....	1,328	1,198	1,016	No. 855, North Carolina.....	1,249	1,206	1,391
Beverly town (part of).....	7	No. 859, Watters ¹⁹	1,253	1,224	1,526
Total for Beverly town ¹ in Nos. 190 and 195.....	14	No. 919, Rome, ²⁰ including Rome city.....	13,696	14,035	12,453
No. 191, Elham.....	2,071	1,494	1,180	Rome city ²¹	12,009	7,291	6,957
No. 192, Petersburg.....	1,066	819	507	Ward 1.....	2,368
No. 193, Wyches.....	1,030	966	999	Ward 2.....	1,225
No. 195, Ruckersville, including parts of Beverly and Ruckersville towns.....	1,101	1,270	1,235	Ward 3.....	870
Beverly town (part of).....	7	Ward 4.....	2,100
Ruckersville town (part of).....	54	99	Ward 5.....	2,571
Total for Ruckersville town ² in Nos. 195 and 196.....	61	Ward 6.....	1,579
No. 196, Moss, including part of Ruckersville town.....	1,067	1,051	912	Ward 7.....	1,688
Ruckersville town ³ (part of).....	34				
No. 197, Pike.....	2,307	2,016	1,926				
No. 199, Gaines.....	1,322	1,228	973				
No. 201, Goshen, including Bowman city.....	2,445	2,223	1,857				
Bowman city ⁴	733	367	323				
No. 202, Webbsboro.....	1,185	1,244	1,227				
No. 315, Centerville.....	1,403	1,379	1,240				

¹ Incorporated in 1905.
² Incorporated in 1906.
³ No. 1592 organized from parts of Nos. 430 and 866 in 1902.
⁴ Returned as River in 1900.
⁵ Incorporated in 1900.
⁶ Incorporated as a city in 1900.
⁷ Incorporated in 1907.
⁸ Returned in 1900 as in No. 195 only.
⁹ Incorporated as a city in 1907.
¹⁰ Parts taken to form parts of Jenkins and Toombs Counties in 1905.
¹¹ Part taken to form part of Jenkins County in 1905.

¹² Part taken to form part of Toombs County in 1905.
¹³ Disincorporated between 1890 and 1900; reincorporated in 1902.
¹⁴ Incorporated in 1903.
¹⁵ Incorporated in 1904.
¹⁶ Returned as Blue Ridge in 1900.
¹⁷ Incorporated as a city in 1902.
¹⁸ County total includes population (653) of No. 1516, annexed to No. 859 since 1900.
¹⁹ No. 1516 annexed in 1909.
²⁰ Part taken to form No. 1638 in 1910 and part annexed to Rome city in 1908.
²¹ Parts of No. 919 (East Rome and North Rome towns) annexed in 1908.

STATISTICS OF POPULATION.

TABLE 1.—POPULATION OF MINOR CIVIL DIVISIONS: 1910, 1900, AND 1890—Continued.

[The numbers refer to militia districts. For changes in boundaries, etc., between 1900 and 1910, see footnotes; for those between 1890 and 1900, see Reports of the Twelfth Census: 1900, Vol. I, Table 5.]

MINOR CIVIL DIVISION.	1910	1900	1890	MINOR CIVIL DIVISION.	1910	1900	1890
Grady County¹	16,457			Habersham County—Continued.			
No. 553, Higdon.....	1,351			No. 422, Deep Creek ¹⁵	766	1,224	1,040
No. 576, Duncanville.....	1,592			No. 501, Batesville.....	526	750	734
No. 621, Lime Sink.....	816			No. 668, Cool Springs.....	329	354	358
No. 720, Whigham, including Whigham town.	2,173			No. 752, Center Hill, ¹⁶ including Mount Airy town.	1,132	1,229	970
<i>Whigham town.</i>	687	592	204	<i>Mount Airy town.</i>	258	310	201
No. 759, Cairo, including Cairo city.....	6,295			No. 977, Fairplay.....	360	421	541
<i>Cairo city.</i>	1,566	690	521	No. 1021, Fork.....	423	425	494
No. 1258, Ragans.....	933			No. 1391, Falling Water.....	350	528	394
No. 1440, Spence.....	1,718			No. 1449, Cornelia, ¹⁴ including Cornelia town.	1,713	1,058	872
No. 1507, Blowing Cave.....	1,380			<i>Cornelia town.</i>	1,111	467	175
No. 1558, Spring Hill.....	1,071			No. 1480, Demorest, including Demorest town.	987	560
No. 1641, Pine Park.....	1,078			<i>Demorest town.</i>	760	560	209
				No. 1612, Baldwin, ¹⁴ including part of Baldwin town.	555
Greene County	18,512	16,542	17,051	<i>Baldwin town (part of).</i>	209	118
No. 137, Fluker.....	523	541	568	[For total, see No. 1580, Banks County.]			
No. 138, Woodville.....	1,189	1,258	1,395	No. 1648, Glade Creek ¹⁷	517
No. 140, Union Point, including Union Point town.	2,378	1,659	1,526				
<i>Union Point town.</i>	1,363	Hall County	25,730	20,752	18,047
No. 141, Caldwell.....	1,330	1,549	1,235	No. 208, Tadmore.....	1,497	1,232	1,150
No. 142, Siloam.....	1,139	1,246	1,070	No. 325, Morgan ¹⁸	821	834	773
No. 143, Greensboro, including Greensboro city.	3,499	2,402	2,151	No. 392, Clinchém.....	760	665	843
<i>Greensboro city.</i>	2,120	1,611	1,313	No. 403, Glade, including Lula town.	1,440	1,412	1,749
No. 144, White Plains, including White Plains town.	1,390	1,324	1,325	<i>Lula town.</i>	369	217
<i>White Plains town.</i>	407	290	510	No. 410, Naramore, including part of Belton town.	576	663	618
No. 145, Greshamville.....	1,192	782	665	<i>Belton town (part of).</i>	123	163	111
No. 146, Branch.....	873	1,147	1,430	[For total, see No. 912, Banks County.]			
No. 147, Schull Shoals.....	738	933	660	No. 411, Gainesville, including Gainesville city.	9,469	5,820	4,484
No. 148, Penfield, including Penfield town.	1,123	1,102	1,753	<i>Gainesville city.</i>	3,925	4,532	3,202
<i>Penfield town.</i>	475	375	<i>Ward 1.</i>	1,405
No. 149, Foster.....	724	514	850	<i>Ward 2.</i>	2,228
No. 160, Liberty.....	516	500	615	<i>Ward 3.</i>	2,231
No. 161, Parks.....	580	400	615	No. 413, Roberts.....	633	648	611
No. 162, Criddelle.....	437	429	458	No. 434, Quillans.....	1,800	1,363	1,203
No. 163, Hutcherson.....	800	756	519	No. 565, Wilsons ¹⁸	480	1,100	995
				No. 569, Bark Camp.....	1,092	964	841
Gwinnett County	28,824	25,585	19,899	No. 570, Welchels.....	635	599	592
No. 316, Ben Smith, ⁴ including Auburn and Carl towns and part of Winder city.	2,413	1,711	1,309	No. 575, Fork.....	739	725	695
<i>Auburn town.</i>	217	161	No. 803, Big Hickory.....	1,444	350	447
<i>Carl town.</i>	166	No. 810, Polksville.....	1,000	883	796
<i>Winder city (part of).</i>	247	174	No. 1270, Flowery Branch, including Flowery Branch town.	1,253	1,201	1,113
Total for Winder city ⁵ in No. 316, Gwinnett County, No. 243, Jackson County, and No. 249, Walton County	2,413	1,145	808	<i>Flowery Branch town.</i>	373	420	350
No. 404, Goodwin ⁶	536	2,019	1,732	No. 1335, Candler.....	842	791	720
No. 405, Berkshire.....	1,376	1,283	1,286	No. 1419, Friendship.....	488	499	417
No. 406, Pieckneyville, including Norcross town.	2,719	2,191	1,975	No. 1557, Gillsville, including part of Gillsville town.	873	783
<i>Norcross town.</i>	968	797	718	<i>Gillsville town (part of).</i>	155
No. 407, Lawrenceville, ⁸ including Lawrenceville town.	3,330	2,535	2,171	[For total, see No. 1464, Banks County.]			
<i>Lawrenceville town.</i>	1,518	853	No. 1605, Oakwood, ¹⁸ including Oakwood town.	768
No. 408, Cates.....	1,650	1,515	1,067	<i>Oakwood town.</i>	110
No. 444, Hog Mountain.....	944	866	781				
No. 478, Harbins.....	1,191	1,242	943	Hancock County	19,189	18,377	17,149
No. 544, Martins.....	1,202	1,260	1,022	No. 101.....	1,185	1,231	1,119
No. 550, Sugar Hill, including Buford and West Buford towns.	3,526	3,226	1,749	No. 102, including part of Sparta city.	3,752	3,116	3,042
<i>Buford town.</i>	1,683	1,352	1,496	<i>Sparta city (part of).</i>	1,222	767	780
<i>West Buford town.</i>	250	811	Total for Sparta city ²⁰ in Nos. 102 and 113.....	1,715	1,150	1,540
No. 562, Cairns.....	733	1,350	1,315	No. 103.....	775	583	589
No. 571, Rockbridge.....	1,315	1,236	1,281	No. 104.....	645	694	500
No. 1269, Duluth, including Duluth town.	1,324	1,084	1,072	No. 106, Powellton.....	688	704	765
<i>Duluth town.</i>	469	356	319	No. 107.....	605	472	580
No. 1295, Day Creek, including Grayson town.	1,952	1,629	1,301	No. 108.....	871	650	500
<i>Grayson town.</i>	273	No. 109.....	602	546	434
No. 1397, Pucketts.....	1,094	992	895	No. 111, Culverton.....	1,044	1,100	1,082
No. 1564, Dacula, ⁴ including Dacula town.	844	770	No. 112, Jewell.....	1,126	1,299	980
<i>Dacula town.</i>	169	No. 113, including part of Sparta city.	2,706	2,442	2,125
No. 1578, Garner.....	699	676	<i>Sparta city (part of).</i>	493	583	790
No. 1587, Rocky Creek ⁴	866	No. 114.....	899	973	983
No. 1694, Suwanee, ⁹ including Suwanee town.	1,050	No. 116.....	1,209	1,171	1,257
<i>Suwanee town.</i>	250	247	168	No. 117.....	1,292	1,480	1,312
				No. 118.....	1,790	1,816	1,771
Habersham County¹²	10,134	13,604	11,573				
No. 409, Clarksville, including Clarksville town.	1,536	1,382	1,287	Haralson County	13,514	11,922	11,816
<i>Clarksville town.</i>	528	491	399	No. 653, Tallapoosa, including Tallapoosa city.	2,873	3,005	3,040
No. 414, Mud Creek, ¹⁴ including part of Alto town.	935	946	831	<i>Tallapoosa city.</i>	2,117	2,128	1,699
<i>Alto town (part of).</i>	68	38	No. 813, Seventh ²¹	1,073	1,365	1,042
[For total, see No. 448, Banks County.]				No. 1077, Mountain View.....	381	350

¹ Organized from parts of Decatur and Thomas Counties in 1905.
² Incorporated as a city in 1906.
³ Incorporated in 1901.
⁴ No. 1587 organized from parts of Nos. 316, 562, and 1564 since 1900.
⁵ Exclusive of population of Winder town.
⁶ Incorporated in 1905.
⁷ Returned in 1900 as in No. 478.
⁸ No. 1694 organized from parts of Nos. 404 and 407 in 1900.
⁹ Includes population of part of Winder town.
¹⁰ Incorporated in 1902.
¹¹ Incorporated in 1905.
¹² Part taken to form part of Stephens County in 1905.

¹³ County totals include population (532 in 1900) of No. 1473, taken to form part of Stephens County; population (248 in 1900; 270 in 1890) of No. 371, part annexed to No. 782 and part taken to form part of Stephens County; and population (3,897 in 1900; 3,662 in 1890) of Nos. 402 and 440, parts taken to form part of No. 1648, and part of Stephens County since 1900.
¹⁴ No. 1612 organized from parts of Nos. 414 and 1449 in 1904.
¹⁵ Part taken to form part of No. 1648 in 1906.
¹⁶ Part taken to form part of No. 1648 in 1906; part of No. 371 annexed in 1905.
¹⁷ Organized from parts of Nos. 402, 422, 440, and 752 in 1906.
¹⁸ No. 1605 organized from parts of Nos. 385 and 565 in 1903.
¹⁹ Incorporated in 1903.
²⁰ Incorporated as a city in 1905.
²¹ Part taken to form part of No. 1585 in 1905.
²² Incorporated as a city in 1902.

TABLE 1.—POPULATION OF MINOR CIVIL DIVISIONS: 1910, 1900, AND 1890—Continued.

[The numbers refer to militia districts. For changes in boundaries, etc., between 1900 and 1910, see footnotes; for those between 1890 and 1900, see Reports of the Twelfth Census: 1900, Vol. I, Table 5.]

MINOR CIVIL DIVISION.	1910	1900	1890	MINOR CIVIL DIVISION.	1910	1900	1890
Haralson County—Continued.				Henry County—Continued.			
No. 1251, Bremen, including Bremen town	1,597	847	749	No. 787, Sandy Ridge	1,252	1,808	1,098
<i>Bremen town</i>	390	391	512	No. 775, Stockbridge	1,592	1,483	1,655
No. 1335, Felton	673	730	1,038	No. 838, Shake Rag	723	601	747
No. 1420, Waco, including Waco town	917	826	757	No. 1477, Flippen	671	687
<i>Waco town</i>	525	545	557	Houston County			
No. 1475, Draketown	1,210	1,368	1,462	23,609 22,641 21,613			
No. 1512, Berea	441	268	No. 492, Lower Fourteenth	1,422	1,296	1,161
No. 1574, Steadman	614	595	No. 500, Upper Eleventh	864	917	1,215
No. 1685, Corinth	514	No. 527, Tenth	1,750	1,657	1,573
Harris County				Irwin County			
17,886 18,009 16,797				10,461 13,645 16,816			
No. 672, Hamilton, including Hamilton city	2,151	2,278	2,010	No. 518, Old Fifth	991	904	609
<i>Hamilton city</i>	403	418	No. 901, Irwinville	773	2,109	712
No. 679, Whitakers	944	1,011	1,058	No. 1388, Minnie	574	839	922
No. 695, Ellerslie	1,303	1,489	1,387	No. 1421, Roberts	746	376	480
No. 696, Cataula	1,297	1,388	1,167	No. 1529, Ocilla, including Ocilla city	4,211	1,740
No. 708, Goodmans, including Chipley town	1,607	1,393	1,187	<i>Ocilla city</i>	2,017	805
<i>Chipley town</i>	742	469	No. 1643, Oserfield	988
No. 707, Lower Nineteenth	1,367	1,294	1,298	No. 1661, Mystic, including Mystic town	749
No. 717, Blue Springs	1,270	1,380	1,755	<i>Mystic town</i>	140	87
No. 781, Davidson	1,013	993	982	No. 1682, Abba	834
No. 782, Milners Cross Roads	814	679	701	No. 1670, Fletcher	595
No. 786, Valley Plains	1,436	1,491	1,326	Jackson County			
No. 920, Whitesville	924	1,012	776	30,189 24,039 19,176			
No. 934, Waverly Hall	1,715	1,505	1,288	No. 242, Clarksboro	2,141	1,612	1,527
No. 1189, Upper Nineteenth	604	681	724	No. 243, House, including parts of Russell and Winder cities	3,893	2,572	1,403
No. 1247, Cochrans	1,442	1,415	1,188	<i>Russell city (part of)</i>	66
Hart County				Jackson County			
16,316 14,492 10,887				30,189 24,039 19,176			
No. 1112, Town, including Hartwell city	4,468	3,882	2,425	No. 245, Jefferson, including part of Jefferson city	2,694	2,107	2,009
<i>Hartwell city</i>	2,007	1,672	<i>Jefferson city (part of)</i>	1,144	868	488
No. 1113, Ray, including part of Royston city	2,112	1,611	1,284	<i>Total for Jefferson city in Nos. 245 and 257</i>	1,207	788	540
<i>Royston city (part of)</i>	201	No. 246, Chandler, including part of Russell city	1,969	1,594	1,277
[For total, see No. 370, Franklin County.]	<i>Russell city (part of)</i>	26
No. 1114, Smith	1,242	1,282	993	No. 248, Randolph	1,315	1,106	747
No. 1115, Reed Creek	1,446	1,350	1,006	No. 253, Newtown, including Center and Nicholson towns	2,796	2,104	1,811
No. 1116, Hall, including Bowersville town and part of Canon town	1,429	1,144	975	<i>Center town</i>	208
<i>Bowersville town</i>	398	294	875	<i>Nicholson town</i>	167
<i>Canon town (part of)</i>	8	No. 255, Minish, including Commerce city	4,602	3,487	2,335
[For total, see No. 1363, Franklin County.]	<i>Commerce city</i>	2,238	1,454	611
No. 1117, Shoal Creek	2,150	2,142	1,615	<i>Ward 1</i>	407
No. 1118, McCurry	2,033	1,844	1,581	<i>Ward 2</i>	699
No. 1119, Alford	1,336	1,237	1,008	<i>Ward 3</i>	808
Heard County				Jackson County			
11,189 11,177 9,557				30,189 24,039 19,176			
No. 693, Cooksville	636	764	637	<i>Ward 4</i>	324
No. 702, Houston	656	868	747	No. 257, Harrisburg, including part of Jefferson city	2,156	2,148	1,897
No. 761, Texas	1,516	1,567	1,558	<i>Jefferson city (part of)</i>	63	53	54
No. 779, Enon Grove	859	955	773	No. 428, Cunningham, including Pendergrass town	1,988	1,851	1,631
No. 788, Franklin, including Franklin city	1,574	1,572	1,427	<i>Pendergrass town</i>	239	232
<i>Franklin city</i>	340	218	250	No. 455, Miller	1,631	1,520	1,442
No. 792, Centralhatchee, including Centralhatchee town	778	1,636	1,129	No. 465, Wilson, including part of Maysville town	1,596	1,244	1,125
<i>Centralhatchee town</i>	119	<i>Maysville town (part of)</i>	358	144	188
No. 833, Corinth, including Corinth town	639	729	627	[For total, see No. 465, Banks County.]
<i>Corinth town</i>	147	Harris County			
No. 839, State Line	1,073	1,014	1,051	19,927 18,602 16,220			
No. 887, Rockalo	1,192	1,512	1,608	No. 486, Sixth	1,017	1,151	924
No. 1517, Walnut Hill	721	560	No. 489, Tussahaw	1,339	1,497	1,272
No. 1657, Glenloch	862	No. 491, Loves	1,064	958	834
No. 1678, Loftin	683	No. 498, McDonough, including McDonough city	3,046	2,725	2,414
Henry County				Harris County			
19,927 18,602 16,220				19,927 18,602 16,220			
No. 486, Sixth	1,017	1,151	924	<i>McDonough city</i>	882	683	516
No. 489, Tussahaw	1,339	1,497	1,272	No. 576, Locust Grove, including Locust Grove town	2,036	1,670	1,445
No. 491, Loves	1,064	958	834	<i>Locust Grove town</i>	718	254	256
No. 498, McDonough, including McDonough city	3,046	2,725	2,414	No. 611, McMullen	1,019	1,010	828
<i>McDonough city</i>	882	683	516	No. 622, Brushy Knob	733	713	705
No. 576, Locust Grove, including Locust Grove town	2,036	1,670	1,445	No. 638, Beersheba	1,036	1,076	892
<i>Locust Grove town</i>	718	254	256	No. 641, Lowes	1,355	1,363	1,148
No. 611, McMullen	1,019	1,010	828	No. 723, Hampton, including Hampton city	3,044	2,360	2,255
No. 622, Brushy Knob	733	713	705	<i>Hampton city</i>	1,093	468	422
No. 638, Beersheba	1,036	1,076	892	Henry County			
No. 641, Lowes	1,355	1,363	1,148	19,927 18,602 16,220			
No. 723, Hampton, including Hampton city	3,044	2,360	2,255	No. 486, Sixth	1,017	1,151	924
<i>Hampton city</i>	1,093	468	422	No. 489, Tussahaw	1,339	1,497	1,272

1 Part taken to form part of No. 1585 in 1905.
 2 Returned as Newsville in 1900.
 3 Organized from parts of Nos. 813, 1143, and 1475 in 1905.
 4 Incorporated as a city in 1902.
 5 Incorporated as a city in 1904.
 6 Returned in 1900 as in Franklin County only. Incorporated as a city in 1905.
 7 Incorporated in 1902.
 8 Incorporated as a city in 1908.
 9 No. 1857 organized from part of No. 792 in 1907.
 10 Incorporated in 1903.
 11 Incorporated in 1903.
 12 No. 1878 organized from part of No. 987 in 1909.
 13 Incorporated as a city in 1907.
 14 Incorporated in 1909.
 15 Parts taken to form parts of Tift and Turner Counties in 1905 and part of Ben Hill County in 1906.
 16 County totals include population (1,770 in 1900; 1,509 in 1890) of No. 432, taken to form part of No. 1643; population (2,560 in 1900; 2,084 in 1890) of Nos. 690 and 982, taken to form part of No. 1670; population (2,515 in 1900) of No. 1537, taken to form part of Ben Hill County; and population (532 in 1900) of No. 1550, taken to form parts of Tift and Turner Counties, since 1900.
 17 No. 1643 organized from No. 432 and part of No. 518 in 1906.
 18 Parts taken to form No. 1662 and parts of Nos. 1661 and 1670 in 1907.
 19 Part taken to form part of No. 1661 in 1907.
 20 Incorporated as a city in 1902.
 21 Organized from parts of Nos. 901, 1421, and 1529 in 1907.
 22 Organized from part of No. 901 in 1907.
 23 Organized from Nos. 690, 982, and part of No. 901 in 1907.
 24 Incorporated as a city in 1906.
 25 Incorporated in 1908.
 26 Name changed from Harmony Grove in 1904. Incorporated as a city in 1901.

STATISTICS OF POPULATION.

588

TABLE 1.—POPULATION OF MINOR CIVIL DIVISIONS: 1910, 1900, AND 1890—Continued.

[The numbers refer to militia districts. For changes in boundaries, etc., between 1900 and 1910, see footnotes; for those between 1890 and 1900, see Reports of the Twelfth Census: 1900, Vol. I, Table 5.]

MINOR CIVIL DIVISION.	1910	1900	1890	MINOR CIVIL DIVISION.	1910	1900	1890
Jackson County—Continued.				Johnson County—Continued.			
No. 1042, Santa Fe, including Statham town... <i>Statham town</i>	1,845 621	1,244 172	764	No. 1203, Ivy.....	660	810	945
No. 1407, Hoschton, including Hoschton town... <i>Hoschton town</i>	1,543 420	1,450 290	1,203 207	No. 1266, Smith, including Scott town and part of Adrian town.....	1,776	1,041	557
<i>Ward 1</i>	129			<i>Adrian town (part of)</i>	423	206	
<i>Ward 2</i>	140			[For total, see No. 395, Emanuel County.]			
<i>Ward 3</i>	160			<i>Scott town</i>	212		
Jasper County 1.....				No. 1301, Buckeye.....	1,242	1,343	271
No. 292, Lazenby.....	600	485	452	No. 1326, Powell.....	972	455	520
No. 293, Horeb, including Aikenton town... <i>Aikenton town</i>	672 89	595 139	667	No. 1396, Price.....	440	480	303
No. 289, Smith and Jordan.....	869	764	866	No. 1405, Span.....	1,236	1,022	463
No. 290, Wyatt.....	900	925	854	Jones County.....			
No. 291, Blackwell.....	816	787	561	No. 202, Wallace.....	1,000	868	610
No. 292, Henderson and Cook.....	698	712	571	No. 299, Finneys.....	410	542	573
No. 295, Hillsboro, including Hillsboro town... <i>Hillsboro town</i>	788 209	754	765	No. 300, Barrons.....	1,261	1,198	977
No. 294, Johnson and Malone.....	735	773	814	No. 301, Tranquilla.....	845	973	945
No. 295, Monticello, including Monticello city... <i>Monticello city</i>	2,856 1,508	2,297 1,106	1,859 849	No. 304, Roberts.....	838	1,099	1,014
No. 296, Martin and Burney.....	652	714	773	No. 305, Lesters.....	850	850	801
No. 297, Thompson and Barnes.....	1,117	1,054	961	No. 347, Towles.....	440	505	627
No. 363, Shady Dale, including Machen and Shady Dale towns.....	1,752	1,437	1,143	No. 358, Popes, including Haddock town... <i>Haddock town</i>	1,387 312	1,149	1,050
<i>Machen town</i>	160	210	228	No. 359, Burden.....	1,172	1,319	1,487
<i>Shady Dale town</i>	344	300	152	No. 360, Whites.....	840	720	620
No. 364, Denegal.....	500	446	500	No. 361, Hawkins.....	974	745	635
No. 365, Lawrence.....	729	477	404	No. 377, Hammocks.....	554	482	637
No. 373, Gladesville.....	881	910	910	No. 378, Ethridge.....	545	520	564
No. 379, Minter and Gilstrap.....	953	936	807	No. 447, Sanders.....	436	548	599
No. 380, Robinson and Kelly.....	917	902	1,039	No. 450, Clinton.....	670	658	536
No. 905, Waters.....	117	125	133	No. 459, Davidson.....	875	1,182	1,034
Jeff Davis County 4.....				Laurens County.....			
No. 1364, Hazelhurst, including Hazelhurst city.....	2,748			No. 52, Smiths.....	1,390	1,278	862
<i>Hazelhurst city</i>	1,181	783	290	No. 80, Buckeye.....	1,726	1,832	1,205
No. 1820, Whitehead.....	834			No. 341, Burgamy.....	1,245	1,142	885
No. 1621, Altamaha.....	933			No. 342, Dublin, including Dublin city... <i>Dublin city</i>	9,606 5,785	6,298 2,987	3,016 882
No. 1622, Ocmulgee.....	620			No. 343, Pinetucky.....	2,100	1,482	642
No. 1631, Blackburn.....	915			No. 344, Hampton Mill, including Dexter town.....	2,923	2,559	489
Jefferson County.....				No. 345, Harvard 15.....	1,137	1,905	1,182
No. 76, Stapleton 6.....	1,256	1,094	2,844	No. 391, Bailey.....	1,296	1,309	1,048
No. 77, Stellaville, including Stellaville town... <i>Stellaville town</i>	2,245 149	1,846 171	1,781	No. 1309, Jackson, including Brewton and Lovett towns.....	1,782	1,207	1,194
No. 78, Venice.....	1,332	996	806	<i>Brewton town</i>	214	222	
No. 79, Grange.....	1,406	1,210	1,297	<i>Lovett town</i>	165	114	
No. 81, Wrens, including Wrens town..... <i>Wrens town</i>	2,595 616	1,880	1,746	No. 1338, Oconee, including Rockledge town... <i>Rockledge town</i>	2,282 162	1,622	582
No. 82, Louisville, including Louisville city... <i>Louisville city</i>	1,636 1,039	1,574 1,009	1,570 858	No. 1370, Lowery.....	1,870	1,242	562
No. 83, Wadley, including Wadley town... <i>Wadley town</i>	3,311 822	2,815 620	2,802 522	No. 1368, Burch.....	1,611	891	737
No. 84, Alexander.....	1,692	1,557	1,519	No. 1369, Reedy Springs, including Rentz town.....	1,619	1,904	1,053
No. 85, Bartow, including Bartow town... <i>Bartow town</i>	2,945 384	2,772	2,842 437	<i>Rentz town</i>	275		
No. 1460, Spread, including Spread town... <i>Spread town</i>	1,696 570	1,868		No. 1412, Carters.....	1,181	1,351	311
No. 1593, Avera, including Avera town... <i>Avera town</i>	1,264 228			No. 1681, Dudley, including Dudley town... <i>Dudley town</i>	1,893 302		
Jenkins County 11.....				No. 1682, Cadwell, including Cadwell town... <i>Cadwell town</i>	1,840 154		
No. 1634, Brdsville.....	1,339			Lee County.....			
No. 1635, Millen, including Millen city... <i>Millen city</i>	4,414 2,030	411		No. 738, Palmyra, including Armena town... <i>Armena town</i>	2,445 182	2,629	2,147
No. 1636, Green Fork.....	852			No. 915, Leesburg, including Leesburg city... <i>Leesburg city</i>	2,860 705	1,949 413	1,991 142
No. 1637, Big Horse Creek.....	386			No. 975, Redbone.....	1,608	1,327	1,267
No. 1638, Scarboro.....	977			No. 976, Smithville, including Smithville town... <i>Smithville town</i>	2,210 574	1,954	1,646
No. 1639, Lewis.....	1,296			No. 1238, Chocee.....	2,556	2,485	2,023
No. 1640, Butts.....	2,256			Liberty County.....			
Johnson County.....				No. 15.....	3,195	3,202	4,364
No. 55, Kite, including Kite town... <i>Kite town</i>	1,223 241	1,190 166	926	No. 16 21.....	1,521	1,777	1,294
No. 56, Pullens.....	864	724	432	No. 17, including Hinesville town... <i>Hinesville town</i>	1,388	1,398	2,778
No. 1201, Wrightsville, including Wrightsville city.....	3,734 1,330	3,614 1,127	1,370 479	No. 24, including Ludowici town... <i>Ludowici town</i>	1,401 541	1,150	1,518
No. 1202, Ring Jaw.....	750	724	342	No. 1132 21.....	794	831	616

1 Part annexed to Newton County since 1900.
2 That part of Newborn town (population 16 in 1900, incorrectly returned as 366) in No. 292, annexed to Newton County since 1900.
3 Incorporated as a city in 1901.
4 Organized from parts of Appling and Coffee Counties in 1905.
5 Incorporated as a city in 1907.
6 No. 1593 organized from parts of Nos. 76 and 1460 in 1902.
7 Incorporated in 1901.
8 Incorporated as a city in 1900.
9 Incorporated in 1903.
10 Incorporated in 1900.
11 Organized from parts of Bulloch, Burke, Emanuel, and Screven Counties in 1905.

12 Incorporated as a city in 1906.
13 Incorporated in 1904.
14 Incorporated in 1905.
15 No. 1681 organized from parts of Nos. 344 and 345 in 1909.
16 Incorporated in 1903.
17 No. 1882 organized from part of No. 1369 in 1909.
18 Incorporated since 1900.
19 Incorporated in 1907.
20 Incorporated as a city in 1905.
21 No. 1672 organized from parts of Nos. 16 and 1132 in 1908.

TABLE 1.—POPULATION OF MINOR CIVIL DIVISIONS: 1910, 1900, AND 1890—Continued.

[The numbers refer to militia districts. For changes in boundaries, etc., between 1900 and 1910, see footnotes; for those between 1890 and 1900, see Reports of the Twelfth Census: 1900, Vol. I, Table 5.]

MINOR CIVIL DIVISION.	1910	1900	1890	MINOR CIVIL DIVISION.	1910	1900	1890
Lincoln County	8,714	7,156	6,146	Madison County	16,851	13,224	11,024
No. 182, Shady Hill.....	681	684	590	No. 203, Fork, including Carlton town.....	1,102	1,111	798
No. 183, Salem.....	1,003	842	643	Carlton town.....	325	277
No. 184, Samuels.....	1,203	964	820	No. 204, Danielsville, including Danielsville city.....	2,500	1,842	1,610
No. 185, Sybert.....	1,052	760	436	Danielsville city ¹	194	149
No. 186, Lincolnton, including Lincolnton town.....	1,598	1,191	1,185	No. 205, Brookline, ² including Comer town.....	2,210	2,614	1,884
Lincolnton town.....	375	221	280	Comer town.....	808	536
No. 187, Goshen.....	1,048	939	912	No. 262, Pocatago.....	2,471	1,712	1,481
No. 188, White Plains.....	918	807	802	No. 382, Grove Hill, including Colbert and Hull towns.....	2,781	2,120	2,010
No. 269, Parks.....	1,211	969	758	Colbert town ³	255	141
				Hull town ⁴	133
Lowndes County	24,436	20,036	15,102	No. 383, Pitman.....	2,142	1,700	1,638
No. 658, Lower Fork.....	1,725	1,311	1,398	No. 438, Mill.....	1,578	1,292	704
No. 661, Naylor, including Naylor town.....	2,487	2,381	2,176	No. 591, Harrison, including part of Royston city.....	1,174	833	949
Naylor town ⁵	538	Royston city ¹¹ (part of).....	17
No. 662, Glyattville.....	1,713	1,511	(¹)	[For total, see No. 370, Franklin County.]
No. 663, Valdosta, including Valdosta city.....	11,715	8,532	5,992	No. 1616, Collins ⁸	877
Valdosta city.....	7,656	5,613	2,854				
No. 1246, Ousley.....	1,132	1,305	(¹)	Marion County	9,147	10,080	7,728
No. 1267, Hahira, including Hahira town.....	2,003	1,297	808	No. 710, Kinchafoonee.....	849	1,020	992
Hahira town.....	650	302	No. 807, Buena Vista, including Buena Vista town.....	2,518	2,725	2,745
No. 1268, Lake Park, including Lake Park town.....	1,414	1,571	1,433	Buena Vista town.....	1,016	1,161	733
Lake Park town.....	286	319	No. 808, Tazwell.....	900	993	525
No. 1307, Cat Creek.....	1,343	1,082	1,021	No. 948, Brantley.....	1,294	1,344	915
No. 1500, Dasher.....	904	1,046	No. 955, Fort Perry.....	746	821	353
				No. 1034, Draneville.....	1,320	1,424	1,687
Lumpkin County	5,444	7,433	6,867	No. 1339, Pine Knot.....	737	660	511
No. 821, Auraria.....	585	1,005	929	No. 1539, Doyle.....	783	1,093
No. 831, Martins Ford.....	268	339	268				
No. 837, Dahlongega, including Dahlongega city.....	1,089	1,623	1,382	Meriwether County	25,180	23,339	20,740
Dahlongega city.....	829	1,255	866	No. 657, Rocky Mount, including Rocky Mount town.....	1,803	1,779	1,406
Ward 1.....	223	Rocky Mount town.....	61
Ward 2.....	535	No. 665, Greenville, including Greenville town.....	2,382	2,630	2,663
Ward 3.....	271	Greenville town.....	909	815
No. 838, Shoal Creek.....	349	418	381	No. 669, Woodbury, including Woodbury town.....	2,430	2,155	2,201
No. 840, Nimblewill.....	332	453	362	Woodbury town.....	617	566	369
No. 900, Yahoola.....	334	517	504	No. 704, Warm Springs, including Bullochville town.....	1,286	1,050	1,431
No. 935, Davis.....	382	371	486	Bullochville town.....	204
No. 999, Crumbys.....	201	267	576	No. 705, Warnersville.....	1,453	1,341	1,172
No. 1051, Wahoo.....	330	368	391	No. 706, First, or Red Bone.....	303	301	632
No. 1116, Chestatee.....	264	425	468	No. 715, Odessa, including Odessadale town.....	2,441	2,272	1,887
No. 1244, Frogtown.....	177	180	164	Odessadale town ¹⁰	161
No. 1252, Hightower.....	279	372	254	No. 726, White Sulphur Springs, including White Sulphur Springs town.....	1,860	1,714	1,583
No. 1296, Cane Creek.....	245	262	299	White Sulphur Springs town ¹¹	50
No. 1352, Mill Creek.....	288	300	249	No. 809, St. Marks, including St. Marks town.....	1,276	1,386	2,293
No. 1415, Jones Creek.....	96	162	154	St. Marks town.....	54
No. 1551, Porter Springs.....	225	371	No. 1213, Middle Ninth, including Gay town.....	2,172	2,052	2,065
				Gay town ¹²	210
McDuffie County	10,325	9,804	8,789	No. 1281, Luthersville, including Luthersville town.....	1,368	1,281	1,140
No. 132, Republican.....	1,230	1,403	1,489	Luthersville town.....	549	800
No. 133, Dearing.....	1,767	1,960	1,972	No. 1290, Gill, including Manchester town.....	1,611	784	1,346
No. 134, Thomson, including Thomson town.....	4,949	3,843	3,044	Manchester town ¹³	922
Thomson town.....	2,151	1,154	836	No. 1400, Lone Oak, including Lone Oak town.....	986	1,048	493
No. 152, Mount Auburn.....	1,103	1,155	856	Lone Oak town ¹⁴	247
No. 274, Wrightsboro.....	1,276	1,443	1,428	No. 1401, Jones Mill.....	444	401
				No. 1408, Midway, including Primrose town.....	500	506
McIntosh County	6,442	6,537	6,470	Primrose town ¹⁵	57
No. 22.....	897	153	1,246	No. 1474, Raleigh.....	632	654
No. 271, Darien, including Darien city.....	2,208	3,129	4,514	No. 1495, Harris City.....	1,162	1,326
Darien city.....	1,591	1,739	1,491	No. 1520, Chalybeate Springs, including Chalybeate Springs town.....	561	479
No. 1312.....	567	503	710	Chalybeate Springs town ¹⁶	147
No. 1480.....	543	814				
No. 1514, Barrington ⁶	1,089	801	Miller County	7,986	6,319	4,275
No. 1515, Crescent.....	1,138	1,137	No. 903, including Boykin town and Colquitt city.....	3,214	2,798	1,522
				Boykin town ¹⁶	64
Macon County	15,016	14,093	13,183	Colquitt city ¹⁷	600	520
No. 543, Marshallville, including Marshallville town.....	2,501	2,288	2,569	No. 1029, including Babcock town.....	2,437	1,588	1,387
Marshallville town.....	1,082	879	1,069	Babcock town ¹⁴	402
No. 740.....	715	818	720	No. 1100.....	2,335	1,933	1,366
No. 757, including Ideal town.....	1,342	1,263	1,098				
Ideal town ⁴	138	Milton County	7,239	6,763	6,208
No. 770, Montezuma, including Montezuma town.....	5,067	4,643	4,027	No. 823, Double Branch.....	1,245	1,160	1,213
Montezuma town.....	1,630	903	709	No. 842, First ¹⁸	1,057	1,023	978
No. 814.....	1,806	1,822	No. 892, Little River.....	675	556	446
No. 1002.....	1,061	1,085	No. 1172, Newtown.....	802	899	773
No. 1070, Oglethorpe, including Oglethorpe city.....	2,524	2,174	1,991				
Oglethorpe city ⁹	624	545	488				

¹ County total includes population (2,274) of Nos. 662 and 1246, not returned separately in 1890.

² Incorporated in 1906.

³ Part of No. 1514 annexed to No. 1480 in 1905.

⁴ Incorporated in 1907.

⁵ Not returned separately in 1890.

⁶ Incorporated as a city in 1907.

⁷ Incorporated as a city in 1908.

⁸ No. 1616 organized from part of No. 205 in 1905.

⁹ Name changed from Five Forks in 1909.

¹⁰ Incorporated in 1905.

¹¹ Returned in 1900 as in Franklin County only. Incorporated as a city in 1905.

¹² County total includes population (428) of district returned as Jones Mills in 1890.

¹³ Incorporated in 1909.

¹⁴ Incorporated in 1901.

¹⁵ Incorporated in 1903.

¹⁶ Incorporated in 1908.

¹⁷ Incorporated in 1903.

¹⁸ Returned as Old First in 1900.

STATISTICS OF POPULATION.

585

TABLE 1.—POPULATION OF MINOR CIVIL DIVISIONS: 1910, 1900, AND 1890—Continued.

[The numbers refer to militia districts. For changes in boundaries, etc., between 1900 and 1910, see footnotes; for those between 1890 and 1900, see Reports of the Twelfth Census: 1900, Vol. I, Table 5.]

MINOR CIVIL DIVISION.	1910	1900	1890	MINOR CIVIL DIVISION.	1910	1900	1890
Milton County—Continued.				Morgan County—Continued.			
No. 1175, Crossville.....	894	770	605	No. 280, Fairplay.....	896	831	764
No. 1176, Alpharetta, including Alpharetta town.....	1,592	1,529	1,383	No. 281, Wellington, including Bostwick town and part of High Shoals town.....	1,135	1,010	923
Alpharetta town.....	356	310	266	Bostwick town ¹²	553		
No. 1226, Grogans.....	320	289	232	High Shoals town (part of) ¹³	108		
No. 1227, Big Creek.....	654	567	528	Total for High Shoals town ¹³ in No. 281, Morgan County, No. 239, Oconee County, and No. 652, Walton County.....	550		
Mitchell County.....				22,114	14,767	10,906	
No. 625, Baconton, ¹ including Baconton town.....	2,614	2,162	2,915	No. 282, Adshoro.....	1,127	1,042	1,009
Baconton town ²	591			No. 283, Whitfield, including Rutledge town.....	1,254	989	1,100
No. 791, Maples, including Mapleton town.....	1,830	1,556	953	Rutledge town.....	696	469	538
Mapleton town ³ (Colton P. O.).....	250			No. 284, Harris.....	1,014	536	970
No. 1033, Branchville.....	2,144	775	593	No. 285, Shepherds.....	1,311	1,119	1,791
No. 1173, Camilla, including Camilla town.....	5,901	4,668	3,325	No. 286, Mann.....	699	380	882
Camilla town.....	1,827	1,051	866	No. 390, Durdin.....	932	799	1,283
No. 1194, Pelham, including Pelham town.....	4,501	2,836	1,752	No. 397, Seats.....	1,447	1,185	1,283
Pelham town.....	1,880	945	585	No. 399, Askew, including Apalachee town.....	962	666	684
No. 1299, Parker.....	1,805	1,356	1,368	Apalachee town ¹⁴	481		
No. 1548, Feble City ⁴	1,296	1,384		No. 400, Hello.....	767	417	686
No. 1603, Alger, ⁵ including Sale City town.....	1,330			No. 1493, Harwells, including Godfrey village.....	1,000	818	
Sale City town ⁶	108			Godfrey village ¹⁵	337		
No. 1611, Ralford ⁷	803			Murray County.....			
Monroe County.....				20,450	20,682	19,137	
No. 466, Middlebrook.....	1,246	1,099	1,155	No. 824, Town, including Chatsworth and Spring Place towns.....	1,604	1,491	1,414
No. 467, Cahanss.....	1,237	1,335	1,364	Chatsworth town ¹⁹	214		
No. 473, Bentons.....	763	962	999	Spring Place town.....	222	218	194
No. 474, Kelsey.....	822	706	683	No. 825, Ball Ground.....	1,130	1,127	935
No. 480, Forsyth, including Forsyth city.....	2,710	2,429	1,681	No. 874, Tenth, including Tenna town.....	1,305	1,058	996
Forsyth city.....	2,208	1,172	920	Tenna town ⁷	145		
No. 504, Johnstonville.....	1,580	1,522	1,513	No. 972, Doolittle.....	884	715	848
No. 523, Unionville.....	1,391	1,813	1,617	No. 984, Eighth.....	950	976	975
No. 539, Redbone.....	1,544	1,663	1,826	No. 1011, Abaculsa.....	511	387	641
No. 554, Brantleys.....	1,038	961	970	No. 1013, McDonald, including Crandall and Eton towns.....	1,477	978	1,033
No. 557, Culloden, including Culloden village.....	1,671	1,540	1,484	Crandall town ⁷	220		
Culloden village.....	366	534		Eton town ⁷	307		
No. 595, Evers.....	1,065	1,043	1,023	No. 1030, Shuck Pen.....	1,086	1,147	1,111
No. 596, Dillard.....	1,437	1,386	1,239	No. 1291, Bull Pen.....	557	574	508
No. 599, Russellville.....	728	634	812	No. 1506, Doogan.....	199	280	
No. 618, Burgays, including Bollingbroke town.....	1,180	1,242	1,192	Muscogee County.....			
Bollingbroke town.....	144	167		36,227	29,836	27,761	
No. 632, Proctors.....	923	1,215	1,079	No. 668, Lower Town, ² comprising wards 3 to 6 of Columbus city.....	7,980	7,469	
No. 634, Cox.....	1,065	1,042	990	Total for Columbus city, coextensive with Nos. 668 and 773.....	20,554	17,614	17,303
Montgomery County⁸.....				19,638	16,359	9,248	
No. 275, Long Pond.....	2,427	1,839	1,528	Ward 1.....	2,485		
No. 393, Alamo, including Alamo town.....	1,341	901	639	Ward 2.....	1,495		
Alamo town ⁷	249			Ward 3.....	497		
No. 394, McArthur ⁸	1,504	1,367	1,095	Ward 4.....	1,812		
No. 1221, Lothair, including Orland town.....	2,373	1,942	1,283	Ward 5.....	2,772		
Orland town ⁹	467			Ward 6.....	2,899		
No. 1343, Mount Vernon, ¹⁰ including Alley town and Mount Vernon city.....	2,472	2,205	1,370	Ward 7.....	4,684		
Alley town.....	308	271		Ward 8.....	3,902		
Mount Vernon city ¹¹	605	573	707	No. 675, Upatote.....	605	760	(22)
No. 1380, Soperton, ¹² including Soperton town.....	1,859	1,387	857	No. 772, Nances, ²³ including Bibb City town.....	5,133	48,879	2,082
Soperton town ¹²	469			Bibb City town ⁷	463		
No. 1417, Landsberg.....	902	763	464	No. 773, Upper Town, ²⁵ comprising wards 1, 2, 7, and 8 of Columbus city.....	12,574	4,707	
No. 1450, Erick ⁸	1,365	1,024	544	No. 774, Steam Mill.....	1,658	1,536	(23)
No. 1531, Glenwood, including Glenwood town.....	1,236	853	664	No. 921, Bozemans.....	7,463	5,680	5,423
Glenwood town ⁹	347			No. 1128, Edwards.....	814	805	1,377
No. 1567, Higgston, ¹⁴ including Higgston town.....	1,018	1,736		Newton County²⁶.....			
Higgston town.....	307			18,449	16,734	14,810	
No. 1600, Springhill ⁸	967			No. 420, Brick Store.....	1,395	1,399	1,809
No. 1654, Tarrytown, ¹⁵ including Tarrytown village.....	1,023			No. 461, Stansels.....	1,662	1,331	1,103
Tarrytown village ¹⁰	236			No. 462, Town, including Covington city and Covington Mills town.....	3,852	3,083	3,990
No. 1668, Kibbee ¹⁷	1,151			Covington city.....	2,697	2,062	1,823
Morgan County.....				19,717	15,813	16,041	
No. 276, City, including Madison city.....	3,408	2,888	3,091	Covington Mills town ¹⁸	160		
Madison city.....	2,418	1,992	2,131	No. 463, Wyatt.....	572	550	636
No. 277, Martin.....	1,017	832	695	No. 464, Brewers.....	721	677	1,090
No. 278, Kingston, including Swords town.....	874	564	478	No. 477, Hays ²⁷	1,309	1,553	2,014
Swords town ⁷	107			No. 546, Gaithers ²⁷	561	646	717
No. 279, Buckhead, including Buckhead town.....	1,635	880	847	No. 547, Downs (Oak Hill).....	688	669	525
Buckhead town.....	384	240		No. 567, Rocky Plains.....	1,112	1,097	1,012
				No. 1249, Gum Creek.....	1,030	1,070	1,049
				No. 1261, Cedar Shoals.....	1,169	1,196	365
				No. 1513, Leguin.....	915	815	

¹ No. 1611 organized from part of No. 625 in 1904.
² Incorporated in 1903.
³ Incorporated in 1904.
⁴ Incorporated in 1904.
⁵ No. 1603 organized from part of No. 1548 in 1903.
⁶ Part taken to form part of Toombs County in 1905.
⁷ County totals include population (2,342 in 1900; 1,468 in 1890) of No. 51, taken to form part of No. 1654 and part of Toombs County since 1900.
⁸ Incorporated in 1909.
⁹ No. 1600 organized from parts of Nos. 394 and 1450 in 1904.
¹⁰ Incorporated in 1908.
¹¹ Parts taken to form parts of Nos. 1654 and 1668 in 1907.
¹² Incorporated as a city in 1901.
¹³ Name changed from Zafdee in 1903. Parts taken to form parts of Nos. 1654 and 1668 in 1907.
¹⁴ Incorporated in 1902.
¹⁵ Part taken to form part of No. 1668 in 1907.

¹⁶ Organized from parts of Nos. 51, 1343, and 1386 in 1907.
¹⁷ Incorporated in 1907.
¹⁸ Organized from parts of Nos. 1343, 1386, and 1567 in 1907.
¹⁹ Incorporated in 1901.
²⁰ Incorporated in 1906.
²¹ County total includes population (1,576) of Nos. 675 and 774, not returned separately; and population (17,303) of Columbus city, returned independently, in 1890.
²² Part of No. 773 (ward 3 of Columbus city) annexed in 1907.
²³ Not returned separately in 1890.
²⁴ Part annexed to No. 773 since 1900.
²⁵ Includes population of part of Columbus city.
²⁶ Part annexed to No. 668 in 1907; part of No. 772 (wards 7 and 8 of Columbus city) annexed since 1900.
²⁷ Part of Jasper County annexed since 1900.
²⁸ Part taken to form part of No. 1618 in 1906.

TABLE 1.—POPULATION OF MINOR CIVIL DIVISIONS: 1910, 1900, AND 1890—Continued.

[The numbers refer to militia districts. For changes in boundaries, etc., between 1900 and 1910, see footnotes; for those between 1890 and 1900, see Reports of the Twelfth Census: 1900, Vol. I, Table 5.]

MINOR CIVIL DIVISION.	1910	1900	1890	MINOR CIVIL DIVISION.	1910	1900	1890
Newton County—Continued.				Pierce County.....			
No. 1522, Newborn, ¹ including Newborn town..	1,132	1,499	No. 584, Blackshear, including Blackshear town.....	3,775	2,802	2,361
<i>Newborn town.....</i>	475	1,345	850	<i>Blackshear town.....</i>	1,255	876	666
No. 1525, Oxford, including Oxford town.....	998	1,149	No. 590, Schlatterville.....	854	722	1,244
<i>Oxford town.....</i>	655	800	791	No. 1181, Patterson, including Bristol, Offerman, and Patterson towns.....	2,811	2,186	1,312
No. 1618, Mansfield, ² including Mansfield town.	1,333	<i>Bristol town¹³.....</i>	198
<i>Mansfield town⁴.....</i>	589	<i>Offerman town⁶.....</i>	483
Oconee County.....				<i>Patterson town.....</i>	264	814
No. 221, Watkinsville, including Watkinsville town.....	1,898	1,535	1,474	No. 1250, Dicksons ¹⁴	924	1,074	1,001
<i>Watkinsville town.....</i>	483	551	314	No. 1330, Sweats.....	630	400	461
No. 222, Farmington, including Bishop town.....	1,279	900	845	No. 1491, Dowlings.....	309	221
<i>Bishop town.....</i>	268	No. 1534, Hoboken.....	835	695
No. 223, Scull Shoals.....	1,005	846	824	No. 1609, Walkersville ¹⁴	551
No. 224, Dark Corner.....	1,022	778	681	Pike County.....			
No. 225, Wildcat.....	1,725	1,138	1,008	No. 505, Concord, including Concord town.....	1,771	1,404	2,150
No. 239, High Shoals, including Eastville town and part of High Shoals town.....	1,685	1,483	1,136	<i>Concord town.....</i>	450	231	860
<i>Eastville town⁵.....</i>	127	No. 533, Barnesville, including Barnesville city.....	4,820	4,917	3,466
<i>High Shoals town⁶ (part of).....</i>	214	<i>Barnesville city.....</i>	3,068	3,036	1,839
[For total, see No. 281, Morgan County.]	No. 534, Hollonville.....	1,230	1,248	1,282
No. 240, Buncombe, including Bogart town.....	1,121	929	698	No. 540, Milner, including Milner town.....	2,064	1,958	1,848
<i>Bogart town⁷.....</i>	257	<i>Milner town.....</i>	400	440
No. 261, Salem.....	839	616	594	No. 545, Williamson, including Williamson town.....	1,247	1,073	1,206
No. 1331, Mars Hill.....	530	377	453	<i>Williamson town¹⁵.....</i>	179
Oglethorpe County⁸.....				No. 551, Meansville, including Meansville town.....	1,418	1,292	1,394
No. 226, Beaverdam ⁸	1,400	1,346	1,793	<i>Meansville town.....</i>	853	155
No. 227, Wolfskin.....	1,206	1,335	1,371	No. 580, Zebulon, including Zebulon city.....	1,844	1,524	1,294
No. 228, Bowling Green.....	1,452	1,448	1,421	<i>Zebulon city¹⁶.....</i>	602	561	316
No. 229, Lexington, including Lexington town.....	1,369	1,960	1,751	No. 581, Eppinger.....	1,003	1,040	1,691
<i>Lexington town.....</i>	545	655	No. 592.....	1,581	1,499	1,469
No. 230, Woodstock.....	1,181	973	870	No. 1465, Molena, including Molena city.....	1,727	2,026
No. 232, Bairdstown.....	411	482	711	<i>Molena city¹⁷.....</i>	338	354	198
No. 233, Simston.....	2,648	2,123	1,924	No. 1494, Piedmont.....	790	780
No. 234, Falling Creek, including Maxeys town.....	1,977	1,650	1,041	Polk County.....			
<i>Maxeys town⁹.....</i>	534	No. 1072, Rockmart, ¹⁷ including Rockmart and Van Wert towns.....	2,942	3,474	1,752
No. 235, Pleasant Hill, including Smithonia town.....	1,055	1,081	1,223	<i>Rockmart town.....</i>	1,034	575	411
<i>Smithonia town⁷.....</i>	266	<i>Van Wert town.....</i>	189
No. 236, Grove Creek.....	2,019	1,870	1,617	No. 1073, Buncombe.....	924	1,027	690
No. 237, Glade.....	1,053	1,094	991	No. 1074, Fish Creek.....	809	729	1,562
No. 238, Goose Pond.....	1,244	1,322	1,234	No. 1075, Cedartown, ¹⁷ including Cedartown town.....	7,369	6,478	6,595
No. 1303, Crawford, including Crawford town.....	1,665	1,197	1,004	<i>Cedartown town.....</i>	3,551	2,823	1,625
<i>Crawford town.....</i>	871	303	<i>Ward 1.....</i>	471
Paulding County.....				<i>Ward 2.....</i>	598
No. 832, Burnt Hickory.....	541	627	805	<i>Ward 3.....</i>	338
No. 839, Nineteenth.....	666	596	338	<i>Ward 4.....</i>	584
No. 942, Weddington.....	1,049	1,064	890	<i>Ward 5.....</i>	1,080
No. 951, Cain.....	1,171	1,076	848	No. 1076, Hampton, including Etna town.....	1,345	1,302	1,578
No. 1003, Acorn Tree ¹⁰	606	1,014	879	<i>Etna town.....</i>	80	123
No. 1043, California.....	1,113	1,023	690	No. 1079, Esom Hill.....	856	904	785
No. 1080, Dallas, including Dallas town.....	2,540	1,866	2,057	No. 1223, Youngs.....	1,043	1,203	1,711
<i>Dallas town.....</i>	1,259	644	455	No. 1447, Brownings.....	468	324	272
No. 1081, Old Twentieth ¹⁰	777	835	932	No. 1469, Blooming Grove.....	355	323
No. 1087, Pumpkin Vine.....	621	624	526	No. 1518, Antioch.....	952	697
No. 1207, Eutaw.....	558	618	815	No. 1570, Lake Creek ¹⁷	859	535
No. 1218, Humphrey.....	694	639	597	No. 1583, Aragon, ¹⁷ including part of Seney town.....	2,266
No. 1381, Hiram, including Hiram town.....	1,206	923	931	<i>Seney town (part of).....</i>	68	59
<i>Hiram town.....</i>	254	105	[For total, see No. 1504, Floyd County.]
No. 1414, Braswell, including Braswell town.....	295	328	890	Pulaski County.....			
<i>Braswell town.....</i>	95	100	No. 348, Salem.....	790	742	1,285
No. 1443, Tallapoosa.....	807	793	639	No. 304, Mitchells.....	1,656	990	905
No. 1553, Union.....	677	515	No. 334, Hartford.....	2,475	2,019	2,609
No. 1554, Raccoon.....	381	368	No. 336, Cochran, including Cochran city.....	2,926	2,385	2,703
No. 1596, Roxana ¹⁰	422	<i>Cochran city¹⁸.....</i>	1,638	1,531
Pickens County.....				No. 337, Trippville.....	1,352	1,188	1,742
No. 794, Talking Rock.....	718	727	571	No. 388, Walkers.....	1,133	837	746
No. 899, Dug Road.....	1,023	955	1,026	No. 511, Duprees.....	1,447	1,240	1,211
No. 1026, Persimmon Tree.....	363	533	676	No. 542, Hawkinsville, including Hawkinsville city.....	5,488	4,104	3,718
No. 1036, Truckwheel, including Talking Rock town.....	960	864	888	<i>Hawkinsville city¹⁹.....</i>	3,420	2,103	1,755
<i>Talking Rock town.....</i>	108	102	141	No. 764, Whitfield Mills ²⁰	716	994	688
No. 1093, Town, including Jasper town.....	1,103	1,292	1,061	No. 1236, Blue Springs ²⁰	853	1,115	832
<i>Jasper town.....</i>	332	379	533	No. 1462, Cary.....	1,129	1,152
No. 1099, Grassy Knob.....	792	790	573	No. 1503, Frazier, including Frazier town.....	1,227	909
No. 1101, Jerusalem.....	670	602	<i>Frazier town.....</i>	95	85
No. 1129, Townsend.....	1,042	699	1,460	No. 1573, Mannings.....	318	805
No. 1182, Sharp Top.....	322	421	411	No. 1677, Finleyson, ²⁰ including Finleyson town.....	925
No. 1370, Ludville ¹²	980	612	541	<i>Finleyson town²¹.....</i>	252
No. 1492, Nelson, including Nelson town.....	711	524	266	Pulaski County.....			
<i>Nelson town.....</i>	550	254	No. 348, Salem.....	790	742	1,285
No. 1509, Sharp Mountain.....	377	354	No. 304, Mitchells.....	1,656	990	905

¹ Part taken to form part of No. 1618 in 1905. That part of Newborn town in Jasper County annexed since 1900.

² Returned as 695 in 1900.

³ Organized from parts of Nos. 477, 546, and 1522 in 1905.

⁴ Incorporated in 1903.

⁵ Incorporated in 1906.

⁶ Incorporated in 1901.

⁷ Incorporated in 1905.

⁸ Part annexed to Clarke County in 1906.

⁹ Incorporated in 1907.

¹⁰ No. 1596 organized from parts of Nos. 1003 and 1081 in 1902.

¹¹ County totals include population (368 in 1900; 373 in 1890) of No. 1287, annexed to No. 1370 since 1909.

¹² No. 1287 annexed in 1906.

¹³ Incorporated in 1908.

¹⁴ No. 1609 organized from part of No. 1250 in 1904.

¹⁵ Incorporated as a city in 1909.

¹⁶ Incorporated as a city in 1905.

¹⁷ No. 1583 organized from parts of Nos. 1072, 1075, and 1570 in 1901.

¹⁸ Incorporated as a city in 1904.

¹⁹ Incorporated as a city in 1902.

²⁰ No. 1677 organized from parts of Nos. 764 and 1236 in 1909.

²¹ Incorporated in 1902.

STATISTICS OF POPULATION.

TABLE 1.—POPULATION OF MINOR CIVIL DIVISIONS: 1910, 1900, AND 1890—Continued.

[The numbers refer to militia districts. For changes in boundaries, etc., between 1900 and 1910, see footnotes; for those between 1890 and 1900, see Reports of the Twelfth Census: 1900, Vol. I, Table 5.]

MINOR CIVIL DIVISION.	1910	1900	1890	MINOR CIVIL DIVISION.	1910	1900	1890
Putnam County.....	13,376	13,436	114,842	Richmond County—Continued.			
No. 306, Glades.....	522	600	721	No. 1269, ¹ including Summerville town.....	5,645	² 10,624	³ 7,294
No. 307, Rockville.....	1,035	1,027	1,228	Summerville town.....	4,361	3,245
No. 308, Popcastle.....	1,044	967	1,178	No. 1434, including Hephzibah town.....	2,032	1,922	1,655
No. 309, Tompkins.....	599	620	787	Hephzibah town.....	666	641
No. 310, Donegal.....	743	750	873	No. 1650 ⁴	1,159
No. 311, Opposition.....	789	847	974	Rockdale County.....	8,916	7,515	6,813
No. 312, Garrard.....	745	822	855	No. 475, Sheffield ¹⁰	1,448	1,600	1,411
No. 313, Johnson.....	573	590	662	No. 476, Town, ¹⁰ including Conyers town.....	4,353	3,880	3,586
No. 314, Kinderhook.....	740	678	713	Conyers town.....	1,919	1,605	1,349
No. 367, Fork.....	686	654	706	No. 591, Honey Creek.....	1,337	1,272	1,054
No. 368, Eatonton, including Eatonton city.....	2,898	2,491	666	No. 1251, Lorraine.....	720	763	762
Eatonton city.....	2,030	1,329	1,682	No. 1619, Millstead ¹⁰	1,008
No. 369, Half Acre.....	771	663	638	Schley County.....	5,213	5,499	5,443
No. 374, Harrison.....	837	914	961	No. 785, Lickskillat.....	648	866	823
No. 375, Patrick.....	461	518	608	No. 832, Lacrosse.....	1,267	1,334	1,442
No. 389, Ashbank.....	739	522	729	No. 946, Patton Hill.....	943	999	1,160
No. 390, Hawkins.....	694	673	796	No. 961, Town, including Elhaville city.....	2,355	2,800	2,018
Quitman County.....	4,594	4,701	4,471	Elhaville city ¹¹	672	474
No. 811, Georgetown, including Georgetown village.....	2,649	2,537	2,425	Screven County¹².....	20,202	¹³19,252	¹⁴14,424
Georgetown village.....	513	348	348	No. 34, including Sylvania city.....	3,072	3,135	2,592
No. 1195, Oak Grove.....	784	964	894	Sylvania city ¹⁴	1,400	546	338
No. 1196, Morris.....	532	501	518	No. 35.....	2,822	2,653	2,231
No. 1197, Mike.....	629	699	634	No. 36 ¹⁵	2,806	2,998	2,701
Rabun County.....	5,562	6,285	5,608	No. 37.....	562	615	612
No. 436, Chechero.....	399	570	566	No. 38.....	742	678	681
No. 452, Warwoman.....	300	367	377	No. 80 ¹⁶	1,336	2,392	1,803
No. 509, Tallulah.....	714	1,137	913	No. 259 ¹⁵	1,457	1,581	1,311
No. 556, Tennessee Valley, including Dillard town and part of Mountain City town.....	1,160	1,143	790	No. 290.....	1,733	1,291	784
Dillard town ²	106	No. 1286 ¹⁷	1,740	1,510	867
Mountain City town (part of).....	54	No. 1653, ¹⁸ including Rocky Ford town.....	1,767
Total for Mountain City town ³ in Nos. 556 and 587.....	168	Rocky Ford town ³	385
No. 587, Clayton, including Clayton and Tiger towns and part of Mountain City town.....	1,331	872	681	No. 1676, ¹⁵ including Oliver town.....	1,216
Clayton town.....	541	199	Oliver town ³	443
Mountain City town (part of).....	104	Spalding County.....	19,741	17,619	13,117
Tiger town ⁴	185	No. 490, Cabin.....	1,814	1,629	1,489
No. 697, Tiger, including Tallulah Falls town.....	448	530	523	No. 1001, Town, coextensive with Griffin city.....	7,478	6,857	4,503
Tallulah Falls town.....	85	134	149	Griffin city:			
No. 636, Persimmon.....	466	699	680	Ward 1.....	2,230
No. 1014, Moccasin.....	474	525	723	Ward 2.....	1,830
No. 1275, Stonepile.....	270	442	393	Ward 3.....	964
Randolph County.....	18,841	16,847	15,267	Ward 4.....	2,354
No. 718, Cuthbert, including Cuthbert town.....	5,102	4,461	4,379	No. 1065, Orrs.....	2,322	1,472	1,331
Cuthbert town.....	3,210	2,641	2,523	No. 1066, Akins.....	1,627	1,903	1,511
No. 777.....	1,154	1,236	1,992	No. 1067, Mount Zion.....	1,102	1,062	827
No. 834.....	1,793	1,427	1,418	No. 1068, Union.....	1,800	1,600	1,337
No. 947.....	2,092	1,979	1,418	No. 1069, Africa.....	3,015	2,436	1,494
No. 954, including Springvale town.....	994	1,133	1,190	No. 1159, Line Creek.....	583	660	575
Springvale town.....	162	Stephens County¹⁶.....	9,728		
No. 998.....	1,896	1,730	1,140	No. 215, Big Smith.....	1,107
No. 1131, Coleman, including Coleman town.....	1,350	1,550	1,336	No. 267, Wolf Pit.....	1,073
Coleman town.....	354	263	211	No. 402, Currahee.....	469
No. 1334, Shellman, including Shellman town.....	2,237	1,839	2,589	No. 440, Toccoa, including Toccoa town.....	5,118
Shellman town.....	885	584	462	Toccoa town.....	3,120	2,178	1,180
No. 1566.....	1,617	1,492	No. 1473, Broad River.....	830
Richmond County.....	58,886	⁵53,735	⁶45,194	No. 1647, Martin, including Avalon village and Martin town.....	1,131
No. 119, including part of Harrisonville town.....	1,539	1,063	1,121	Avalon village ¹⁹	60
Harrisonville town (part of).....	444	100	Martin town.....	377	160
Total for Harrisonville town in Nos. 119 and 123.....	1,882	711	Stewart County.....	13,437	15,856	15,682
No. 120, ⁸ comprising wards 1 to 3 of Augusta city.....	23,190	4,573	5,820	No. 725, Mineral Springs, including Omaha town.....	1,415	1,808	1,981
Total for Augusta city, coextensive with Nos. 180 and 600.....	41,040	39,441	33,500	Omaha town.....	209	158
Ward 1.....	6,764	No. 727, Richland, including Richland town.....	2,749	2,746	2,039
Ward 2.....	7,936	Richland town.....	1,250	1,014	457
Ward 3.....	8,490	No. 747, Pataula.....	1,519	1,140	497
Ward 4.....	11,309	No. 780, Antioch, including Louvale town.....	1,031	1,267	1,453
Ward 5.....	6,541	Louvale town.....	54	53
No. 121.....	1,228	1,196	1,207	No. 796, Lumpkin, including Lumpkin town.....	2,483	3,563	3,845
No. 123, ⁷ including Nellieville town and part of Harrisonville town.....	4,756	3,881	3,028	Lumpkin town.....	1,140	1,470
Harrisonville town (part of).....	1,422	911	No. 801, Florence.....	1,050	1,401	1,572
Nellieville town.....	603	476	No. 816, Scienceville.....	979	1,192	1,243
No. 124 ⁷	1,487	1,832	1,620	No. 965, Green Hill.....	555	742	671
No. 600, ⁸ comprising wards 4 and 5 of Augusta city.....	17,850	15,643	11,442	No. 966, Brooklyn.....	570	655	812
				No. 988, Midway.....	1,046	1,312	1,569

¹ County total includes population (1,682) of Eatonton city, returned independently in 1890.
² Incorporated in 1906.
³ Incorporated in 1907.
⁴ Incorporated in 1904.
⁵ County totals include population (13,001 in 1900; 12,007 in 1890) of Nos. 122 and 398, annexed to No. 120 since 1900.
⁶ Nos. 122 and 398 annexed since 1900.
⁷ No. 1600 organized from parts of Nos. 123 and 124 in 1904.
⁸ Part of No. 1269 (ward 5 of Augusta city) annexed to No. 600 in 1900.
⁹ Includes population of part of Augusta city.
¹⁰ No. 1619 organized from parts of Nos. 475 and 476 in 1905.

¹¹ Incorporated as a city in 1906.
¹² Part taken to form part of Jenkins County in 1905.
¹³ County totals include population (2,491 in 1900; 1,902 in 1890) of No. 1444, part annexed to No. 80 and part taken to form part of Jenkins County since 1900.
¹⁴ Incorporated as a city in 1902.
¹⁵ No. 1676 organized from parts of Nos. 36 and 269 in 1908.
¹⁶ Parts taken to form No. 1653 in 1906 and part of Jenkins County in 1906; part of No. 1444 annexed in 1905.
¹⁷ Organized from part of No. 80 in 1906.
¹⁸ Organized from parts of Franklin and Habersham Counties in 1905.
¹⁹ Incorporated in 1909.

TABLE 1.—POPULATION OF MINOR CIVIL DIVISIONS: 1910, 1900, AND 1890—Continued.

[The numbers refer to militia districts. For changes in boundaries, etc., between 1900 and 1910, see footnotes; for those between 1890 and 1900, see Reports of the Twelfth Census: 1900, Vol. I, Table 5.]

MINOR CIVIL DIVISION.	1910	1900	1890	MINOR CIVIL DIVISION.	1910	1900	1890
Sumter County	29,092	26,212	22,107	Tattnal County—Continued.			
No. 687.....	1,854	1,597	1,796	No. 1607, Hagan, ¹⁶ including Claxton town and Hagan city.....	2,809		
No. 745.....	2,420	2,235	2,002	Claxton town.....	1,008	553	
No. 756, including De Soto and Leslie villages..	4,170	3,131	2,687	Hagan city ²	734		
De Soto village.....	228	250		No. 1645, Cedarfield ¹⁶	923		
Leslie village.....	393	213					
No. 759.....	2,102	2,008	1,563	Taylor County	10,839	9,846	8,666
No. 789, including Americus city.....	11,654	10,552	8,955	No. 737, Daviston.....	584	516	374
Americus city.....	3,068	7,674	6,398	No. 741, Reynolds, including Reynolds town..	2,701	2,199	1,468
Ward 1.....	1,023			Reynolds town.....	521	426	283
Ward 2.....	1,275			No. 743, Carsonville.....	1,050	925	926
Ward 3.....	3,690			No. 757, Butler, including Butler town.....	3,023	3,083	3,259
Ward 4.....	2,075			Butler town.....	705	707	712
No. 834, including Plains village.....	2,702	2,521	1,250	No. 768, Panhandle.....	1,073	1,485	1,184
Plains village.....	400	516		No. 853, Howard ¹⁷	538	539	756
No. 993, including Andersonville village.....	1,217	1,356	1,309	No. 1071, Cedar Creek ¹⁷	1,087	799	699
Andersonville village.....	174	215		No. 1656, Rustin ¹⁷	731		
No. 1007.....	1,860	1,614	1,170				
No. 1185.....	1,113	1,168	1,385	Telfair County	13,288	10,083	5,477
				No. 337, Lumber City, including Lumber City town.....	2,090	1,326	1,442
Talbot County	11,696	12,197	13,258	Lumber City town.....	1,195	760	471
No. 681, Pleasant Hill, including part of Woodland town.....	1,176	1,228	1,469	No. 338, Jacksonville.....	1,544	1,538	742
Woodland town (part of).....	145			No. 339, Temperance.....	952	752	388
Total for Woodland town ¹ in Nos. 681 and 608.....	189			No. 340, McRae, including McRae city.....	1,934	1,678	871
No. 685, Town, including Talbotton town.....	1,637	1,963	2,054	McRae city ¹⁸	1,100	1,020	
Talbotton town.....	1,081	1,131	1,140	No. 1284, Cobbville.....	1,265	801	585
No. 688, Wilkerson.....	950	1,111	1,321	No. 1344, Milan, including part of Milan town..	1,004	857	364
No. 689, Flint Hill.....	924	932	1,029	Milan town ² (part of).....	238		
No. 876, Red Bone.....	518	611	675	[For total, see No. 1254, Dodge County.]			
No. 877, Centerville.....	713	642	837	No. 1357, Scotland.....	738	608	762
No. 883, Prattsburg.....	789	801	804	No. 1360, Nielly.....	545	533	323
No. 888, Harts, including Junction City town..	1,241	1,158	1,292	No. 1485, Towns.....	594	532	
Junction City town ²	225			No. 1524, Mont Carmel.....	439	393	
No. 889, Geneva, including Geneva town.....	965	1,107	852	No. 1530, Helena, including Helena town.....	1,583	975	
Geneva town.....	210	264		Helena town.....	800	604	
No. 894, O'Neals.....	1,318	1,322	1,279				
No. 902, Valley, including part of Woodland town.....	530	534	681	Terrell County	22,003	19,023	14,503
Woodland town (part of).....	44			No. 811, Twelfth.....	2,722	2,495	2,063
No. 904, Rough Edge.....	735	788	875	No. 909, Third, including Herod town.....	1,717	2,907	2,153
				Herod town ²⁰	214		
Taliaferro County	8,766	7,912	7,291	No. 941, Eleventh.....	1,115	1,051	1,788
No. 172, Raytown, including parts of Ficklin and Sharon towns.....	1,832	1,738	1,771	No. 1143, Sixth, ²⁴ including Bronwood town..	2,849	3,006	2,432
Ficklin town (part of).....	6			Bronwood town.....	465	559	406
Total for Ficklin town ³ in No. 172, Taliaferro County, and No. 176, Wilkes County.....	211			No. 1150, Dover.....	1,706	2,090	1,736
Sharon town (part of).....	205	219	172	No. 1154, Town, including Dawson city.....	7,141	6,036	4,332
Total for Sharon town in Nos. 172 and 603.....	293	319	172	Dawson city.....	8,227	2,223	2,224
No. 601, Crawfordville, including Crawfordville city.....	1,243	900	1,002	No. 1459, New Eleventh.....	284	237	
Crawfordville city ⁴	633	527	534	No. 1470, Parrott, including Parrott town.....	1,398	1,141	
No. 602.....	649	609	505	Parrott town.....	590	567	
No. 603, including part of Sharon town.....	703	648	514	No. 1673, Sasser, ²² including Sasser town.....	3,011		
Sharon town (part of).....	88	100		Sasser town.....	441	323	
No. 604.....	376	979	672				
No. 605.....	536	473	334	Thomas County ²³	29,071	31,076	26,154
No. 606.....	765	611	626	No. 637, Thomasville, ²⁵ including Thomasville town.....	12,060	9,172	8,757
No. 607.....	855	731	626	Thomasville town.....	6,727	6,322	6,514
No. 608.....	1,307	1,223	1,287	No. 754, Boston, ²⁶ including Boston town.....	5,616	3,603	3,375
				Boston town.....	1,130	722	648
Tattnal County ⁵	18,569	20,419	20,253	No. 763, Ways, ²⁷ including Patten town.....	1,058	3,767	2,669
No. 40, Tyson ⁷	1,556	1,319	1,091	Patten town ⁸	32		
No. 41, Reidsville, ⁸ including Reidsville city ..	1,464	2,446	1,261	No. 1212, Murphy, including Coolidge town.....	1,272	1,161	862
Reidsville city ⁹	454	267		Coolidge town.....	503		
No. 351, Cobbtown, ⁹ including Cobbtown town..	2,452	2,166	1,233	No. 1227, Ochlockonee, ²² including Ochlockonee town.....	1,609	1,838	1,993
Cobbtown town ¹⁰	254			Ochlockonee town.....	550	544	202
No. 401, Daisy ¹¹	2,363	3,085	1,079	No. 1282, Metcalf, ²⁹ including Metcalf town.....	1,934	1,577	1,451
No. 1366, Haw Pond ¹²	869	2,000	517	Metcalf town.....	314	259	156
No. 1376, Hog Wallow ¹³	1,619	1,615	552	No. 1508, Meigs, including Meigs town.....	1,930	1,252	
No. 1432, Glennville, including Glennville city..	3,037	2,423	1,183	Meigs town.....	697	617	
Glennville city ⁹	640	299		No. 1533, Pavo, ²⁹ including part of Pavo town ..	1,354		
No. 1601, Collins, ¹⁴ including Collins city.....	1,477			Pavo town (part of).....	417	232	
Collins city ¹⁰	327			[For total, see No. 790, Brooks County.]			

¹ Incorporated in 1903.

² Incorporated in 1903.

³ Incorporated in 1907.

⁴ Incorporated as a city in 1906.

⁵ Part taken to form part of Toombs County in 1905.

⁶ County totals include population (2,011 in 1900; 1,912 in 1890) of Nos. 39 and 1403, taken to form No. 1645 and part of Toombs County; and population (3,354 in 1900; 1,425 in 1890) of Nos. 43, 1192, 1521, and 1536, taken to form part of Toombs County, since 1900.

⁷ Returned as Surrency in 1900.

⁸ Part taken to form part of No. 1601 in 1903.

⁹ Incorporated as a city in 1905.

¹⁰ Incorporated in 1905.

¹¹ Name changed from Dog Fennell since 1900. Part taken to form part of No. 1607 in 1904.

¹² Parts taken to form parts of Nos. 1601 and 1607 in 1903 and 1904, respectively.

¹³ Part taken to form part of No. 1607 in 1904.

¹⁴ Organized from parts of Nos. 41, 351, and 1366 in 1903.

¹⁵ Organized from parts of Nos. 401, 1366, and 1376 in 1904.

¹⁶ Organized from parts of Nos. 39 and 1403 in 1906.

¹⁷ No. 1656 organized from parts of Nos. 853 and 1071 in 1906.

¹⁸ Incorporated as a city in 1902.

¹⁹ Returned as Chlokasawhatchee in 1900. Part taken to form part of No. 1673 in 1908.

²⁰ Incorporated in 1901.

²¹ Part taken to form part of No. 1673 in 1908.

²² Organized from parts of Nos. 909 and 1143 in 1903.

²³ Part taken to form part of Grady County in 1905.

²⁴ County totals include population (5,716 in 1900; 3,906 in 1890) of Nos. 753 and 1440, taken to form part of Grady County; population (1,713 in 1900; 1,935 in 1890) of No. 576, part annexed to No. 637 and part taken to form part of Grady County; and population (1,217 in 1900; 1,206 in 1890) of No. 981, annexed to Nos. 754 and 1282, since 1900.

²⁵ Part of No. 576 annexed in 1905.

²⁶ Part of No. 931 annexed in 1909.

²⁷ Parts taken to form Nos. 1533 and 1614 in 1900 and 1904, respectively, and parts of Nos. 1649 and 1633 in 1900 and 1909, respectively.

²⁸ Parts taken to form part of Grady County in 1905 and part of No. 1649 in 1906.

²⁹ Organized from part of No. 763 in 1900; part taken to form part of No. 1683 in 1909.

STATISTICS OF POPULATION.

589

TABLE 1.—POPULATION OF MINOR CIVIL DIVISIONS: 1910, 1900, AND 1890—Continued.

[The numbers refer to militia districts. For changes in boundaries, etc., between 1900 and 1910, see footnotes; for those between 1890 and 1900, see Reports of the Twelfth Census: 1900, Vol. I, Table 5.]

MINOR CIVIL DIVISION.	1910	1900	1890	MINOR CIVIL DIVISION.	1910	1900	1890
Thomas County—Continued.				Twiggs County.....			
No. 1614, Merrillville, ¹ including Merrillville town.....	775			No. 323, Pearson.....	613	666	} 1,108
Merrillville town ²	109			No. 324, Ware.....	647	430	
No. 1640, Ellabelle ³	654			No. 325, Jeffersonville, including Jeffersonville city.....	1,824	1,181	1,041
No. 1683, Barwick, ⁴ including part of Barwick town.....	809			Jeffersonville city ¹⁸	740		
Barwick town ⁵ (part of).....	194			No. 326, Shady Grove.....	1,385	1,003	} 2,354
[For total, see No. 1230, Brooks County.]				No. 354, Higgsville, including Danville town.....	1,482	1,164	
Tift County⁶.....	11,487			Danville town ¹⁸	298		
No. 690, Chula.....	1,100			No. 355, Smith.....	996	633	590
No. 1125, Ty Ty, including Ty Ty town.....	1,426			No. 356, McDonald.....	913	936	703
Ty Ty town.....	278	175	553	No. 372, Bluff.....	1,195	1,074	921
No. 1218, Dossia.....	721			No. 374, Tarversville.....	645	585	516
No. 1314, Tifton, including Tifton city.....	5,319			No. 425, Marion.....	527	445	484
Tifton city ⁷	2,381	1,584		No. 1322, Hammock.....	509	609	388
Ward 1.....	658			Union County.....	6,918	8,481	7,749
Ward 2.....	768			No. 834, Choestoe.....	838	1,040	979
Ward 3.....	451			No. 843, Ivy Log.....	576	675	579
Ward 4.....	516			No. 865, Blairsville, including Blairsville town.....	690	781	672
No. 1550, Brighton.....	659			Blairsville town.....	208	141	114
No. 1632, Brookfield.....	949			No. 994, Canada.....	277	435	428
No. 1633, Fender (Eldorado).....	778			No. 995, Gaddistown.....	310	510	502
No. 1652, Omega, including Omega town.....	535			No. 996, Arkaquah.....	417	516	438
Omega town ⁸	274			No. 1013, Upper Young Cane.....	458	610	461
Toombs County⁹.....	11,206			No. 1024, Gum Log.....	745	831	789
No. 39.....	787			No. 1050, Lower Young Cane.....	540	681	674
No. 43, Ohoopee.....	1,460			No. 1147, Brasstown.....	202	300	237
No. 51, Vidalia, including Vidalia town.....	3,797			No. 1155, Dooly.....	697	665	622
Vidalia town.....	1,776	508		No. 1162, Coosa.....	529	606	604
No. 1192, including Ohoopee village.....	928			No. 1241, Coopers Creek.....	285	434	339
Ohoopee village ¹⁰	101			No. 1609, Owltown.....	284	397	365
No. 1403.....	928			Upson County.....	12,757	13,670	12,188
No. 1521.....	941			No. 470, Jug.....	1,318	1,680	1,595
No. 1536, Lyons, including Lyons city.....	2,305			No. 494, Blackankle.....	524	719	987
Lyons city ¹¹	987	534		No. 537, Flint, ¹⁹ including Crest town.....	1,275	1,900	1,371
Towns County.....	3,932	4,748	4,064	Crest town ⁹	159		
No. 833, Lower Hiwassee.....	464	587	570	No. 555, Redbone ¹⁹	1,173	1,781	1,753
No. 918, Brasstown.....	466	507	1,204	No. 561, Town, including East Thomaston village and Thomaston town.....	3,350	3,098	2,429
No. 990, Town, including Hiwassee town.....	1,186	1,069	905	East Thomaston village ²⁰	385		
Hiwassee town ¹²	228			Thomaston town.....	1,645	1,714	1,281
No. 1138, Lower Hightower.....	225	460	307	No. 588, Union Hill, including Yatesville town.....	1,359	1,255	1,783
No. 1243, Upper Hiwassee.....	306	541	454	Yatesville town.....	336	283	
No. 1264, Upper Hightower ¹³	283	650	525	No. 589, Hootenville.....	642	779	894
No. 1468, Upper Brasstown, including Young Harris town.....	864	934		No. 1336, Reeves.....	1,084	1,800	1,876
Young Harris town.....	283	342		No. 1577, The Rock, including The Rock town.....	1,148	1,158	
No. 1581, Tate City ¹⁴	138			The Rock town.....	188	180	
Troup County.....	26,228	24,002	20,723	No. 1610, Atwater, ¹⁹ including Atwater town.....	884		
No. 655, La Grange, including La Grange city.....	8,622	6,297	4,638	Atwater town ²	69		
La Grange city.....	6,587	4,274	3,090	Walker County.....	18,692	15,661	13,282
No. 656, East Vernon.....	1,017	822	846	No. 825, Crawfish Springs, including Chickamauga city.....	2,012	1,542	1,172
No. 673, Harrisonville.....	980	1,072	1,151	Chickamauga city.....	312	85	
No. 697, Rough Edge.....	2,028	2,193	1,809	No. 869, Chestnut Flat.....	507	575	560
No. 698, Mountville, including Mountville town.....	1,941	1,918	1,589	No. 871, Lafayette, including Lafayette city and Linwood town.....	3,337	2,357	1,685
Mountville town.....	228	224		Lafayette city ²¹	1,630	491	377
No. 699, O'Neals Mill.....	1,665	1,785	1,541	Linwood town ²¹	533		
No. 700, Hogansville, including Hogansville town.....	2,016	2,063	2,469	No. 881, Pond Springs.....	790	913	1,905
Hogansville town.....	1,230	895	518	No. 943, Wilson.....	1,136	1,153	1,036
No. 701, West Point, including West Point city.....	3,145	3,086	2,390	No. 944, Peavine.....	1,353	1,054	1,143
West Point city.....	1,906	1,797	1,264	No. 953, East Armuchee.....	1,230	1,261	1,291
No. 735, West Vernon.....	920	929	1,009	No. 956, Chatanooga Valley, including Flintstone town.....	1,096	900	585
No. 800, Antioch.....	517	646	775	Flintstone town.....	119	257	
No. 804, Long Cane.....	1,474	1,267	982	No. 980, Cane Creek.....	845	721	654
No. 805, McLendon.....	664	798	904	No. 971, Cedar Grove.....	947	1,080	1,630
No. 1086, Pools Mill.....	389	526	620	No. 1053, West Armuchee.....	741	767	784
Turner County¹⁴.....	10,075			No. 1161, Lookout Mountain.....	922	740	688
No. 1623, Sycamore, including Sycamore town.....	1,965			No. 1257, Dry Valley, including Rossville city.....	1,954	878	299
Sycamore town.....	298	274		Rossville city ²²	1,059		
No. 1624, Ashburn, including Ashburn city.....	3,548			No. 1501, Lisbon.....	251	262	
Ashburn city ¹⁵	2,814	1,301	403	No. 1532, Kensington.....	1,271	1,453	
No. 1625, Rebecca, including Rebecca town.....	1,206			Walton County.....	25,393	20,942	17,487
Rebecca town ¹⁶	252			No. 249, Cutoff, including Bethlehem town and parts of Russell and Winder cities.....	2,662	1,713	1,337
No. 1626, Amboy.....	859			Bethlehem town ²	209		
No. 1627, Dakota, including Worth town.....	1,230			Russell city ² (part of).....	89		
Worth town ¹⁷	169			[For total, see No. 243, Jackson County.]			
No. 1628, Hobby.....	680			Winder city ²³ (part of).....	509	165	43
No. 1629, Clements.....	527			[For total, see No. 316, Gwinnett County.]			

¹ Organized from part of No. 763 in 1904.
² Incorporated in 1902.
³ Organized from parts of Nos. 763 and 1227 in 1906.
⁴ Organized from parts of Nos. 763 and 1583 in 1909.
⁵ Incorporated in 1903.
⁶ Organized from parts of Berrien, Irwin, and Worth Counties in 1905.
⁷ Incorporated as a city in 1902.
⁸ Incorporated in 1906.
⁹ Organized from parts of Emanuel, Montgomery, and Tattnall Counties in 1905.
¹⁰ Incorporated in 1908.
¹¹ Incorporated as a city in 1907.
¹² Incorporated in 1900.
¹³ No. 1581 organized from part of No. 1264 in 1900.
¹⁴ Organized from parts of Dooly, Irwin, Wilcox, and Worth Counties in 1905.
¹⁵ Incorporated as a city in 1904.
¹⁶ Incorporated in 1904.
¹⁷ Not returned separately in 1890.
¹⁸ Incorporated in 1905.
¹⁹ No. 1610 organized from parts of Nos. 537 and 555 in 1904.
²⁰ Incorporated in 1909.
²¹ Incorporated as a city in 1903.
²² Incorporated in 1901.
²³ Incorporated as a city in 1906.

TABLE 1.—POPULATION OF MINOR CIVIL DIVISIONS: 1910, 1900, AND 1890—Continued.

[The numbers refer to militia districts. For changes in boundaries, etc., between 1900 and 1910, see footnotes; for those between 1890 and 1900, see Reports of the Twelfth Census: 1900, Vol. I, Table 5.]

MINOR CIVIL DIVISION.	1910	1900	1890	MINOR CIVIL DIVISION.	1910	1900	1890
Walton County—Continued.				Washington County—Continued.			
No. 250, Brantleys or Tanners, ¹ including Campton town ²	1,013	1,460	1,270	No. 98, Hebron.....	1,298	1,225	1,060
No. 415, Lindley or Vinegar Hill, ¹ including Between town.....	1,174	1,000	986	No. 99, Deepstep, including Deepstep town.....	1,309	1,291	1,038
No. 418, Broken Arrow, including Walnut Grove town.....	1,353	1,416	1,286	Deepstep town ¹¹	148	880	886
No. 417, Buncombe, including Loganville town. Loganville town.....	2,495	2,178	1,901	No. 100, Clays.....	773	907	700
No. 418, Social Circle, ⁴ including Social Circle city.....	2,873	2,879	2,681	No. 136, Buncombe.....	1,253	1,322	977
No. 419, Town, including Monroe city.....	1,690	1,229	787	No. 1253, Riddleville, including Riddleville village.....	140	390	173
No. 421, Brook ⁴	4,406	3,241	1,768	No. 1315, Tabernacle.....	524	518	(11) 359
No. 454, Mountain, including Gratis town.....	3,029	1,845	983	No. 1345, Stonewall.....	1,584	1,698	1,511
No. 502, Allen, including Jersey town.....	709	794	629	No. 1350, Warthen, including Warthen town.....	151	148	641
No. 503, Blasingame ⁴	2,403	2,006	1,837	No. 1384, Cleveland.....	688	699	2,956
No. 559, Richardson, including Good Hope town and part of High Shoals town.....	1,176	950	841	No. 1399, Northern.....	828	947	3,195
No. 559, Richardson, including Good Hope town and part of High Shoals town.....	191	950	841	No. 1488, Tennille, including Tennille city.....	3,576	3,195	955
No. 559, Richardson, including Good Hope town and part of High Shoals town.....	1,344	1,746	1,630	Tennille city ¹²	1,622	1,181	955
No. 559, Richardson, including Good Hope town and part of High Shoals town.....	1,950	1,559	1,241				
No. 559, Richardson, including Good Hope town and part of High Shoals town.....	161			Wayne County.....	13,069	9,449	7,488
No. 1063, Booths, ¹ including Bold Springs town. Bold Springs town ⁷	861			No. 333, Gardi.....	693	883	675
No. 1075, Whatleys ⁴	111			No. 334, Waynesville.....	767	608	585
	974			No. 335, Lulaton.....	506	564	992
				No. 583, Odum, including Odum town.....	2,097	1,156	1,665
Ware County.....	22,957	13,761	8,811	Odum town ¹⁴	258		
No. 451, Waresboro, including Waresboro town. Waresboro town.....	807	1,239	1,030	No. 1217, Screven, including Screven town.....	1,133	932	1,116
No. 1030, Sweat ³	149	269	270	Screven town ¹⁴	2,597		
No. 1060, Bickley ³	291	565	459	No. 1255, Jesup, including Jesup town.....	876	1,713	1,651
No. 1082, Glenmore.....	1,058	1,250	1,027	Jesup town.....	1,415	805	907
No. 1231, including Waycross city.....	634	648	1,027	No. 1308, Hortense.....	830	572	427
Waycross city.....	16,416	7,771	4,447	No. 1313, Mount Pleasant.....	934	720	374
Ward 1.....	14,435	5,919	3,364	No. 1493, Atkinson.....	552	478	
Ward 2.....	2,677			No. 1519, Madray.....	1,172	763	
Ward 3.....	2,583			No. 1526, Ritch.....	703	440	
Ward 4.....	2,168			No. 1558, Nahutta, including Hickox town. Hickox town ¹⁵	1,085	614	
Ward 5.....	4,033				281		
Ward 6.....	1,369			Webster County.....	6,151	6,618	5,695
Ward 8.....	1,551			No. 802.....	587	661	560
No. 1256, Millwood.....	1,224	739	495	No. 978, including Preston town.....	2,703	2,705	2,414
No. 1372, Walthertown.....	545	524	642	Preston town.....	269	149	
No. 1404, Braganza.....	268	257	252	No. 1092, including Weston town.....	1,465	1,594	1,352
No. 1490, Manor.....	806	768	188	Weston town.....	319	273	215
No. 1669, Beach, ³ including Beach town. Beach town ³	908			No. 1093.....	1,001	1,105	846
	353			No. 1105.....	395	553	523
Warren County.....	11,860	11,463	10,957	White County.....	5,110	5,912	6,151
No. 150, Panhandle.....	640	603	612	No. 426, Mossy Creek.....	952	947	1,009
No. 153, English.....	1,141	1,155	1,216	No. 427, Nacoochee.....	822	998	1,319
No. 154, Jewells.....	2,014	1,906	1,652	No. 558, Tesnatee.....	239	426	522
No. 155, Stag Hall, including part of Camak town.....	1,484	1,449	1,719	No. 721, Blue Creek.....	366	392	452
Camak town (part of).....	158	115		No. 836, Town Creek.....	319	390	456
Total for Camak town ⁹ in Nos. 155 and 428.....	341	115		No. 861, Mount Yonah ¹⁶	858	950	908
No. 157, Ellm.....	800	908	844	No. 862, Shoal Creek.....	479	536	622
No. 158, Norwood, including Norwood town. Norwood town.....	1,812	1,768	1,804	No. 1439, Blue Ridge.....	306	478	299
No. 159, Barnett.....	340	339	333	No. 1441, White Creek.....	519	439	564
No. 425, Warrenton, including Warrenton city and part of Camak town.....	861	827	789	No. 1497, Chattahoochee.....	250	356	
Camak town ⁹ (part of).....	3,108	2,842	2,321				
Warrenton city ¹⁰	85	1,113	974	Whitfield County.....	15,934	14,509	12,916
	1,368			No. 627, Tilton, including Tilton town. Tilton town.....	693	649	732
Washington County.....	28,174	28,327	11 25,337	No. 628, Varnell.....	242	194	138
No. 88, Colsons, including Oconee town.....	1,116	1,336	1,364	No. 629, Lower Tenth.....	950	837	839
Oconee town.....	10	27		No. 631, Ninth.....	744	677	582
No. 89, Wamnick.....	756	803	760	No. 868, Trickum.....	809	907	919
No. 90, Hodges.....	562	683	(11) 760	No. 872, Dalton, including Dalton city. Dalton city.....	643	718	772
No. 91, Harrison, including Harrison town. Harrison town.....	1,056	927	904	Ward 1.....	7,882	6,400	4,823
No. 92, Joseys.....	353	522	675	Ward 2.....	5,524	4,515	5,046
No. 93, Sun Hill.....	1,529	1,525	1,397	Ward 3.....	995		
No. 94, Davisboro, including Davisboro village. Davisboro village.....	2,064	1,918	1,692	Ward 4.....	605		
No. 95, Cato.....	2,300	2,082	1,715	Ward 5.....	694		
No. 96, Giles.....	589	537	524	Ward 6.....	590		
No. 97, Sandersville, including Sandersville city. Sandersville city.....	1,216	1,390	1,274	Ward 7.....	465		
	1,177	1,233	1,274	Ward 8.....	532		
	3,491	3,013	2,724	No. 1049, Tunnelhill, including Tunnelhill town. Tunnelhill town.....	540	526	392
	3,641	3,023	1,760	No. 1233, Mill Creek.....	690	362	360
				No. 1278, Red Clay.....	368	913	582
				No. 1294, Upper Tenth.....	841	519	882
				No. 1298, Carbondale ¹⁷	504	584	657
				No. 1305, Fincher.....	838	620	785
				No. 1433, Rocky Face.....	549	467	591
					573		

¹ No. 1663 organized from parts of Nos. 250 and 415 in 1907.

² Incorporated in 1905.

³ Incorporated in 1903.

⁴ No. 1075 organized from parts of Nos. 418, 421, and 503 in 1908.

⁵ Incorporated as a city in 1904.

⁶ Incorporated in 1901.

⁷ Name changed from Williamsville in 1909. Incorporated in 1903.

⁸ No. 1669 organized from parts of Nos. 1030 and 1060 in 1907.

⁹ Returned in 1900 as in No. 155 only.

¹⁰ Incorporated as a city in 1908.

¹¹ County total includes population (2,125) of Nos. 90 and 1315, not returned separately in 1890.

¹² Incorporated in 1900.

¹³ Incorporated as a city in 1900.

¹⁴ Incorporated in 1907.

¹⁵ Incorporated in 1906.

¹⁶ Returned as Yonah in 1900.

¹⁷ Name changed from Cove City in 1904.

STATISTICS OF POPULATION.

591

TABLE 1.—POPULATION OF MINOR CIVIL DIVISIONS: 1910, 1900, AND 1890—Continued.

[The numbers refer to militia districts. For changes in boundaries, etc., between 1900 and 1910, see footnotes; for those between 1890 and 1900, see Reports of the Twelfth Census: 1900, Vol. I, Table 5.]

MINOR CIVIL DIVISION.	1910	1900	1890	MINOR CIVIL DIVISION.	1910	1900	1890
Wilcox County ¹	13,486	*11,097	*7,980	Wilkes County—Continued.			
No. 433, Bowens Mill.....	755	1,185	1,442	No. 180, Goose Nest, including part of Tignall town.....	1,271	1,200	941
No. 1103, Seville, ⁴ including Seville town.....	1,404	1,376	909	<i>Tignall town (part of)</i>	114		
<i>Seville town</i>	193	*277	291	No. 181, Broad River.....	1,233	988	1,096
No. 1158, Abbeville, including Abbeville town.....	2,851	2,090	1,332	Wilkinson County			
<i>Abbeville town</i>	1,201	1,158	657	No. 327, Irwinton, including Irwinton town.....	1,886	1,993	1,838
No. 1177, Ryles Mill.....	851	1,010	1,046	<i>Irwinton town</i>	249	227	
No. 1321, Maple Branch ⁶	900	673	623	No. 328, Bloodworth.....	1,211	1,400	1,603
No. 1442, Rochelle, including Rochelle town.....	2,744	1,960	1,575	No. 329, Passmore.....	712	950	886
<i>Rochelle town</i>	860	793		No. 330, Lords, including Toombsboro town.....	1,226	1,188	1,371
No. 1546, Davis Mill ⁶	909	454		<i>Toombsboro town</i>	404	60	
No. 1561, Sibbie.....	505	495		No. 331, Ramah, including Gordon town.....	1,659	1,597	1,932
No. 1598, Pitts, ⁷ including Pitts town.....	1,120			<i>Gordon town</i>	702	509	
<i>Pitts town</i> ⁸	279			No. 332, Griffin.....	946	1,178	1,227
No. 1630, Pineview, ⁹ including Pineview town.....	742			No. 352, High Hill.....	637	862	833
<i>Pineview town</i> ⁹	708			No. 353, Turkey Creek.....	779	1,069	753
No. 1667, Pleasant Grove ¹⁰	645			No. 1245, Bethel.....	338	337	338
				No. 1505, Ivey.....	684	806	
Wilkes County	23,441	20,866	18,081	Worth County ¹⁴			
No. 164, Town, including Washington city.....	5,730	4,436	3,608	No. 512, including Oakfield town.....	1,106		
<i>Washington city</i> ¹¹	3,065	3,300	2,651	<i>Oakfield town</i> ¹⁵	276		
No. 165, Newtown, including part of Tignall town.....	1,370	1,418	1,532	No. 867, including Isabella town, and Sylvester city.....	2,883		
<i>Tignall town (part of)</i>	43			<i>Isabella town</i> ¹⁷	111		
<i>Total for Tignall town</i> ¹² in Nos. 165, 167, and 180.....	520			<i>Sylvester city</i> ¹⁸	1,447	552	
No. 166, Derbyshire.....	1,629	1,404	1,241	No. 1044.....	1,870		
No. 167, Mallorys, including part of Tignall town.....	1,064	897	748	No. 1121, including Warwick town.....	1,737		
<i>Tignall town (part of)</i>	163			<i>Warwick town</i> ³	226		
No. 168, Donegal.....	994	883	876	No. 1124.....	1,518		
No. 169, Tyrone.....	1,206	1,214	999	No. 1346, including Sumner town.....	2,157		
No. 171, Irvin.....	1,681	1,432	1,117	<i>Sumner town</i>	336	333	
No. 174, Mackasookes.....	958	861	773	No. 1428.....	1,294		
No. 175, Upton.....	1,671	1,463	1,091	No. 1576.....	759		
No. 176, Pento, including part of Ficklin town.....	1,354	1,360	1,019	No. 1590, including Poulan city.....	2,141		
<i>Ficklin town</i> ¹³ (part of).....	205			<i>Poulan city</i> ¹⁹	682	474	
[For total, see No. 172, Taliaferro County.]				No. 1592.....	1,094		
No. 177, Bussay.....	1,030	1,000	866	No. 1594.....	1,121		
No. 178, Jenkins, including Danburg town.....	1,175	1,255	1,060	No. 1602.....	896		
<i>Danburg town</i> ¹⁴	272			No. 1655.....	591		
No. 179, Anderson.....	1,075	1,056	1,084				

¹ Parts taken to form parts of Turner and Ben Hill Counties in 1905 and 1906, respectively.
² County total includes population (545) of No. 1171, taken to form No. 1667 and part of Ben Hill County; and population (1,308) of No. 1317, taken to form part of Turner County since 1900.
³ County total includes population (1,053) of Nos. 1171 and 1317, not returned separately in 1890.
⁴ Name changed from Ginhouse in 1902. Part taken to form No. 1598 in 1902.
⁵ Returned as 1,277 in 1900.
⁶ No. 1630 organized from parts of Nos. 1321 and 1546 in 1906.
⁷ Organized from part of No. 1103 in 1902.
⁸ Incorporated in 1905.

⁹ Incorporated in 1902.
¹⁰ Organized from part of No. 1171 in 1907.
¹¹ Incorporated as a city in 1900.
¹² Incorporated in 1907.
¹³ Incorporated in 1904.
¹⁴ Parts taken to form parts of Tift and Turner Counties in 1905.
¹⁵ No comparison of population can be made; numerous changes made since 1900.
¹⁶ Incorporated in 1900.
¹⁷ Incorporated in 1903.
¹⁸ Incorporated as a city in 1904.
¹⁹ Incorporated as a city in 1906.

TABLE 2.—POPULATION OF INCORPORATED PLACES: 1910, 1900, AND 1890.

CITY, TOWN, OR VILLAGE.	County.	1910	1900	1890	CITY, TOWN, OR VILLAGE.	County.	1910	1900	1890
Abbeville town	Wilcox	1,201	1,152	657	Calhoun town	Gordon	1,652	851	680
Acoee town	Dougherty	200	159	Camak town	Warren	241	115
Acoworth town	Cobb	1,043	937	815	Camilla town	Mitchell	1,827	1,051	866
Adairsville town	Bartow	751	616	531	Campton town	Walton	145
Adel town	Berrien	1,902	721	527	Canon town	Franklin	728
Adrian town	Emanuel	816	833	Canon town	Hart
Alkanton town	Johnson	99	136	Canton town	Cherokee	2,002	847	659
Alley town	Jasper	306	271	Carl town	Gwinnett	166
Alamo town	Montgomery	249	Carlton town	Madison	325	277
Alapaha town	Montgomery	532	429	449	Carnesville city	Franklin	322	305	275
Albany city	Berrien	Carrollton town	Carroll	3,297	1,998	1,451
Alma town	Dougherty	8,190	4,606	4,008	Cartersville city	Bartow	4,087	3,135	3,171
Alpharetta town	Appling	453	Cave Springs town	Floyd	805	824	952
Alto town	Milton	356	310	256	Cecil town	Berrien	354	394	203
Americus city	Banks	109	74	Cedartown town	Polk	3,551	2,823	1,625
Andersonville village	Habersham	Center town	Jackson	208
Apalachee town	Sumter	174	245	Centralhatchee town	Heard	119
Arabi town	Morgan	481	Chalybeate Springs town	Meriwether	147
Argyle town	Crisp	433	505	Chamblee town	DeKalb	129
Arlington village	Clinch	230	Chatsworth town	Murray	314
Armena town	Calhoun	1,308	755	417	Chauncey town	Dodge	350	422	633
Ashburn city	Early	Chester town	Dodge	278
Athens city	Lee	162	Chickamauga city	Walker	312	95
Atlanta city	Turner	2,214	1,301	403	Chipley town	Harris	742	459
Atlanta city	Clarke	14,913	10,245	8,639	Clarkston town	DeKalb	349	362	271
Atwater town	DeKalb	154,839	89,372	65,533	Clarksville town	Habersham	528	491	396
Auburn town	Fulton	59	Claxton town	Tattnall	1,008	553
Augusta city	Upton	Clayton town	Rabun	541	199
Austell town	Gwinnett	217	161	Climax town	Decatur	323
Avalon village	Richmond	41,040	39,441	33,300	Cobbtown town	Tattnall	254
Avera town	Cobb	755	648	582	Cochran city	Pulaski	1,638	1,531
Babcock town	Stephens	60	Colbert town	Madison	255	141
Baconton town	Jefferson	228	Coleman town	Randolph	354	263	211
Bainbridge city	Miller	402	College Park town	Fulton	2,173	517
Baldwin town	Mitchell	391	Collins city	Tattnall	327
Ball Ground town	Decatur	4,217	2,641	1,668	Colquitt city	Miller	600	320
Barnesville city	Banks	230	130	Columbus city	Muscogee	20,554	17,614	17,303
Barney town	Habersham	448	302	296	Comer town	Madison	868	336
Bartow town	Cherokee	448	302	296	Commerce city	Jackson	2,238	1,454	611
Barwick town	Pike	3,068	3,036	1,839	Concord town	Pike	450	231	360
Baxley town	Brooks	303	286	437	Conyers town	Rockdale	1,919	1,605	1,349
Beach town	Jefferson	384	Coolidge town	Thomas	303
Belton town	Brooks	381	Cordele city	Crisp	5,883	3,473	1,578
Bethlehem town	Thomas	831	488	337	Corinth town	Heard	147
Between town	Appling	831	488	337	Cornelia town	Habersham	1,114	467	175
Beverly town	Ware	358	Covington city	Newton	2,697	2,062	1,823
Bibb City town	Banks	103	257	211	Covington Mills town	Newton	150
Bishop town	Hall	209	Crandall town	Murray	220
Blackshear town	Walton	104	Crawford town	Oglethorpe	871	308
Blairsville town	Walton	104	Crawfordville city	Taliferro	688	597	584
Blakely city	Elbert	14	Crest town	Upton	159
Blue Ridge city	Muscogee	463	Crosland town	Colquitt	198
Bluffton town	Oconee	268	Culloden village	Monroe	365	334
Bogart town	Pierce	1,236	876	656	Cumming town	Forsyth	305	239	356
Bold Springs town	Union	203	141	114	Cusseta town	Chattahoochee	341	301	241
Bolingbroke town	Early	1,838	804	441	Cuthbert town	Randolph	3,210	2,641	2,328
Bolton town	Early	898	1,148	264	Daacula town	Gwinnett	169
Boston town	Fannin	325	312	298	Dahlonega city	Lumpkin	829	1,255	890
Bostwick town	Clay	257	Dallas town	Paulding	1,259	644	455
Bowdon town	Oconee	111	Dalton city	Whitfield	5,324	4,315	3,046
Bowersville town	Walton	144	157	Danburg town	Wilkes	272
Bowman city	Monroe	1,130	722	646	Danielsville city	Madison	323	194	149
Boykin town	Thomas	333	Danville town	Twiggs	299
Braswell town	Morgan	541	307	354	Darien city	McIntosh	1,391	1,739	1,491
Bremen town	Carroll	398	294	275	Davisboro village	Washington	589	387	224
Brewton town	Hart	738	367	323	Dawson city	Terrell	3,827	2,926	2,284
Brinson town	Elbert	Dawsonville town	Dawson	179	217
Bristol town	Miller	64	De Soto village	Sumter	228	250
Bronwood town	Paulding	95	100	Decatur town	DeKalb	2,466	1,418	1,013
Brooklet town	Haralson	890	291	312	Deepstep town	Washington	149
Broxton city	Laurens	214	292	Demorest town	Habersham	760	560	208
Brunswick city	Decatur	707	Dexter town	Laurens	550	199
Buchanan city	Pierce	198	Dickey town	Calhoun	178
Buckhead town	Terrill	465	359	406	Diffie town	Decatur	409
Buena Vista town	Bulloch	361	Dillard town	Rabun	106
Bufo town	Coffee	1,040	Dixie town	Brooks	242
Bullochville town	Glynn	10,182	9,081	8,459	Doerun town	Colquitt	630	325
Bushnell town	Haralson	462	359	324	Donalsonville town	Decatur	747	519
Butler town	Morgan	334	240	Dooley town	Dooly	163
Byromville town	Marion	1,016	1,161	788	Doraville town	DeKalb	147
Byrd town	Gwinnett	1,683	1,352	406	Douglas city	Coffee	3,550	617
Byrd town	Meriwether	204	Douglasville town	Douglas	1,462	1,140	863
Byrd town	Du Pont town	Clinch	342
Byrd town	Dublin city	Laurens	5,795	2,987	862
Byrd town	Dudley town	Laurens	302
Byrd town	Duluth town	Gwinnett	469	336	319

STATISTICS OF POPULATION.

TABLE 2.—POPULATION OF INCORPORATED PLACES: 1910, 1900, AND 1890—Continued.

CITY, TOWN, OR VILLAGE.	County.	1910	1900	1890	CITY, TOWN, OR VILLAGE.	County.	1910	1900	1890
East Ellijay town.....	Gilmer.....	291	Hogansville town.....	Troup.....	1,230	893	518
East Lake town.....	Dekalb.....	73	Holy Springs town.....	Cherokee.....	251
East Point town.....	Fulton.....	3,682	1,315	738	Homeland town.....	Chariton.....	114
East Thomaston village.....	Upson.....	385	Homer town.....	Banks.....	228	221
Eastman city.....	Dodge.....	2,355	1,235	1,082	Homerville town.....	Clinch.....	437	434
Eastville town.....	Oconee.....	127	Hoschton town.....	Jackson.....	429	290	207
Eatonton city.....	Putnam.....	2,036	1,823	1,682	Howell town.....	Echols.....	194
Edison city.....	Calhoun.....	841	Hull town.....	Madison.....	133
Elberton city.....	Elbert.....	6,483	3,834	1,572	Ideal town.....	Macon.....	186
Elizabeth town.....	Cobb.....	123	Iron City town.....	Decatur.....	459
Elko town.....	Houston.....	273	171	Irwinton town.....	Wilkinson.....	249	227
Ellaville city.....	Schley.....	672	474	Isabella town.....	Worth.....	111
Ellijay city.....	Gilmer.....	659	581	437	Jackson city.....	Butts.....	1,862	1,457	922
Emerson city.....	Bartow.....	316	111	Jakin town.....	Early.....	622	267
Enigma town.....	Berrien.....	338	Jasper town.....	Pickens.....	332	379	333
Epworth town.....	Fannin.....	218	Jefferson city.....	Jackson.....	1,207	726	540
Etna town.....	Polk.....	80	128	Jeffersonville city.....	Twiggs.....	740
Eton town.....	Murray.....	307	Jenkinsburg town.....	Butts.....	237	265
Fairburn town.....	Campbell.....	1,395	761	695	Jersey town.....	Walton.....	191
Fairmount town.....	Gordon.....	326	191	Jesup town.....	Wayne.....	1,415	895	907
Fayetteville city.....	Fayette.....	709	430	380	Jonesboro city.....	Clayton.....	970	877	803
Ficklin town.....	Taliaferro.....	211	Junction City town.....	Talbot.....	225
Finleyson town.....	Wilkes.....	232	Kennesaw town.....	Cobb.....	413	320	168
Fitzgerald city.....	Pulaski.....	5,795	1,817	Kestler town.....	Early.....	190
Flinstone town.....	Ben Hill.....	142	257	Kingsland town.....	Camden.....	190
Flovilla city.....	Walker.....	495	523	422	Kingston town.....	Bartow.....	522	512	559
Flowerly Branch town.....	Butts.....	373	420	350	Kingwood town.....	Colquitt.....	1,226	699
Folkston town.....	Hall.....	355	107	Kirkwood town.....	Dekalb.....	241	153
Forest Park town.....	Charlton.....	173	Kita town.....	Johnson.....	211	300	580
Forsyth city.....	Clayton.....	2,208	1,172	920	Knoxville village.....	Crawford.....	211	300	580
Fort Gaines city.....	Monroe.....	1,320	1,305	1,097	La Grange city.....	Troup.....	5,587	4,274	3,000
Fort Valley town.....	Clay.....	2,697	2,022	1,752	Lafayette city.....	Walker.....	1,590	491	377
Franklin city.....	Houston.....	340	218	250	Lake Park town.....	Lowndes.....	285	319
Frazier town.....	Heard.....	95	68	Lavonia city.....	Franklin.....	1,712	699	283
Fry town.....	Pulaski.....	326	Lawrenceville town.....	Gwinnett.....	1,518	853	566
Funston town.....	Fannin.....	236	Leary town.....	Calhoun.....	490	336	267
Gainesville city.....	Colquitt.....	5,925	4,382	3,202	Leatherwood town.....	Douglas.....	77
Garfield town.....	Hall.....	319	Leesburg city.....	Lee.....	705	413	442
Gay town.....	Emanuel.....	210	Lela town.....	Decatur.....	531
Geneva town.....	Meriwether.....	210	264	Lenox town.....	Berrien.....	206
Georgetown village.....	Talbot.....	313	348	348	Leon town.....	Dodge.....	100
Gibson town.....	Quitman.....	367	293	197	Leslie village.....	Sumter.....	393	213
Gillsville town.....	Glascok.....	216	Lexington town.....	Oglethorpe.....	545	635
Girard village.....	Banks.....	227	Lilly town.....	Dooly.....	221
Glennville city.....	Hall.....	640	269	Lincolnton town.....	Lincoln.....	375	221	220
Glenwood town.....	Burke.....	347	Linwood town.....	Walker.....	533
Godfrey village.....	Tattnall.....	337	Lithia Springs town.....	Douglas.....	927	330	290
Good Hope town.....	Montgomery.....	151	Lithonia town.....	Dekalb.....	1,428	1,208	1,182
Gordon town.....	Morgan.....	702	509	Locust Grove town.....	Henry.....	716	254	255
Graham town.....	Walton.....	193	Loganville town.....	Walton.....	690	431	338
Grantville town.....	Wilkinson.....	1,132	769	654	Lone Oak town.....	Meriwether.....	247
Gratts town.....	Appling.....	95	Louisville city.....	Jefferson.....	1,039	1,009	836
Graymont city.....	Coweta.....	417	Louvale town.....	Stewart.....	54	53
Grayson town.....	Walton.....	278	Lovejoy town.....	Clayton.....	198
Graysville town.....	Gwinnett.....	152	183	306	Lovett town.....	Laurens.....	165	114
Greensboro city.....	Catoosa.....	2,120	1,511	1,313	Ludowici town.....	Liberty.....	541
Greenville town.....	Greene.....	909	815	Lula town.....	Hall.....	309	217
Griffin city.....	Meriwether.....	7,478	6,857	4,503	Lumber City town.....	Telfair.....	1,180	760	471
Grovania town.....	Spalding.....	61	Lumpkin town.....	Stewart.....	1,140	1,470
Grovetown town.....	Houston.....	558	527	Luthersville town.....	Meriwether.....	349	209
Guyton town.....	Columbia.....	545	500	541	Lyerly town.....	Chattooga.....	322	234
Haddock town.....	Effingham.....	312	Lyons city.....	Toombs.....	927	534
Hagan city.....	Jones.....	784	McCaysville town.....	Fannin.....	1,253
Hahira town.....	Tattnall.....	650	302	McDonough city.....	Henry.....	692	683	515
Hamilton city.....	Lowndes.....	403	418	McRae city.....	Telfair.....	1,160	1,020
Hampton city.....	Harris.....	1,093	498	422	Machen town.....	Jasper.....	100	210	228
Hapeville town.....	Henry.....	864	430	Machinery City town.....	Cobb.....	74
Haralson town.....	Fulton.....	174	Macon city.....	Bibb.....	40,665	23,272	22,746
Harlem town.....	Coweta.....	736	527	647	Madison city.....	Morgan.....	2,412	1,992	2,131
Harrison town.....	Columbia.....	383	322	575	Manchester town.....	Meriwether.....	412
Harrisonville town.....	Washington.....	1,882	711	Mansfield town.....	Newton.....	539
Hartwell city.....	Richmond.....	2,007	1,672	Mapleton town (Cotton P. O.).....	Mitchell.....	290
Hawkinsville city.....	Hart.....	3,420	2,103	1,755	Marietta city.....	Cobb.....	5,949	4,446	3,384
Hazelhurst city.....	Pulaski.....	1,181	793	290	Marshallville town.....	Macon.....	1,862	879	1,085
Helena town.....	Jeff Davis.....	890	604	Martin town.....	Stephens.....	377	180
Hephzibah town.....	Telfair.....	656	541	Maxeys town.....	Oglethorpe.....	334
Herod town.....	Richmond.....	214	Maysville town.....	Banks.....	805	453	327
Hickox town.....	Terrell.....	231	Meansville town.....	Jackson.....	233	155
Higgston town.....	Wayne.....	207	Meigs town.....	Pike.....	697	617
High Shoals town.....	Montgomery.....	550	Menlo town.....	Thomas.....	376
Hillsboro town.....	Morgan.....	209	Merrillville town.....	Chattooga.....	109
Hilton town.....	Oconee.....	93	104	Metcalfe town.....	Thomas.....	314	259	156
Hinesville town.....	Walton.....	174	Metter town.....	Thomas.....	403	213
Hiram town.....	Jasper.....	254	105	Midville village.....	Bulloch.....	603	275
Hiwasee town.....	Early.....	226	Milan town.....	Burke.....	257
	Liberty.....		Dodge.....
	Pauiding.....		Telfair.....
	Towns.....

TABLE 2.—POPULATION OF INCORPORATED PLACES: 1910, 1900, AND 1890—Continued.

CITY, TOWN, OR VILLAGE.	County.	1910	1900	1890	CITY, TOWN, OR VILLAGE.	County.	1910	1900	1890
Milledgeville city	Baldwin	4,385	4,219	3,322	Reynolds town	Taylor	521	436	288
Millen city	Jenkins	2,030	411		Rhine town	Dodge	321	191	
Milltown town	Berrien	1,247			Richland town	Stewart	1,250	1,014	457
Miner town	Pike	400	440		Ridgelyville village	Washington	140	178	
Mineral Bluff town	Fannin	338	158	76	Ringgold town	Catoosa	398	437	465
Mitchell town	Glascok	212	246		Rising Fawn town	Dade	225	212	927
Molena city	Pike	398	394	198	Riverdale town	Clayton	139		
Moniac town	Charlton	184			Riverside town	Colquitt	170		
Monroe city	Walton	3,029	1,846	983	Roberta town	Crawford	227	252	
Montezuma town	Macon	1,630	903	708	Rochelle town	Wilcox	800	793	
Monticello city	Jasper	1,508	1,106	849	Rockledge town	Laurens	152		
Moreland town	Coweta	312	229		Rockmart town	Polk	1,034	575	411
Morgan city	Calhoun	302	240	180	Rocky Ford town	Screven	385		
Morganton town	Fannin	195		170	Rocky Mount town	Meriwether	61		
Morven town	Brooks	383			Rome city	Floyd	12,099	7,291	6,957
Moultrie town	Colquitt	3,349	2,221		Roopville town	Carroll	173	109	123
Mount Alty town	Habersham	256	310	201	Rossville city	Walker	1,059		
Mount Vernon city	Montgomery	605	573	707	Roswell town	Cobb	1,158	1,329	1,138
Mountain City town	Rabun	158			Royston city	Franklin			
Mountville town	Troup	226	224			Hart	1,422	579	340
Mystic town	Irwin	140	97			Madison			
Nashville city	Berrien	990	293	420	Ruckersville town	Elbert	88	99	
Naylor town	Lowndes	538				Jackson			
Nellieville town	Richmond	503	476			Walton	120		
Nelson town	Pickens	550	254	266	Rutledge town	Morgan	696	469	588
New England town	Dade	139	138	201	St. Charles town	Coweta	91	66	
Newborn town	Newton	475	345	230	St. George city	Charlton	272		
Newnan city	Coweta	5,548	3,654	2,859	St. Marks town	Meriwether	54		
Newton city	Baker	364	329			Camden	691	529	575
Nicholls town	Coffee	720			St. Marys town	Mitchell	402		
Nicholson town	Jackson	167			Sale City town	Washington	2,641	2,023	1,700
Norcross town	Gwinnett	968	797	713	Sandersville city	Terrell	41	322	
Norman Park town	Colquitt	648			Sasser town	Chatham	65,064	54,244	43,189
Norristown town	Emanuel	87			Savannah city				
Norwood town	Warren	340	299	332	Scott town	Johnson	212		
Nunez town	Emanuel	174			Screven town	Wayne	276		
Oak Park town	Emanuel	144			Seney town	Floyd	120	121	
Oakfield town	Worth	276			Senola city	Polk			
Oakhurst town	DeKalb	233			Seville town	Coweta	1,111	782	863
Oakwood town	Hall	110				Wilcox	193	277	291
Ochlockonee town	Thomas	350	244	202	Shady Dale town	Jasper	344	300	152
Ocella city	Irwin	2,017	805		Sharon town	Taliaferro	293	319	172
Oconee town	Washington	10	27		Sharpsburg town	Coweta	166	137	177
Ocedadale town	Meriwether	161			Shelman town	Randolph	985	584	462
Odum town	Wayne	258			Smithonia town	Oglethorpe	266		
Offerman town	Pierce	483			Smithville town	Lee	574	597	
Oglethorpe city	Macon	924	545	486	Smyrna town	Cobb	599	238	416
Ohoopee village	Toombs	101			Social Circle city	Walton	1,590	1,220	737
Oliver town	Screven	243			Soperton town	Montgomery	469		
Omaha town	Stewart	209	152		Sparks town	Berrien	842	683	307
Omega town	Tift	274			Sparta city	Hancock	1,715	1,150	1,540
Orland town	Montgomery	457			Spread town	Jefferson	370		
Oxford town	Newton	655	800	791	Spring Place town	Murray	242	213	194
Palmetto town	Campbell	922	620	652	Springfield city	Birmingham	504		
Parrott town	Terrell	360	267		Springvale town	Randolph	102	166	
Patten town	Thomas	32			Statesboro city	Bulloch	2,529	1,197	425
Patterson town	Pierce	204	314		Statham town	Jackson	621	372	
Pavo town	Brooks	572	262		Stellaville town	Jefferson	149	171	
Pearson town	Thomas				Sterling town	Glynn	171	97	
Pearson town	Coffee	558	336		Stillmore town	Emanuel	645	741	
Pelham town	Mitchell	1,880	945	385	Stone Mountain town	DeKalb	1,062	835	929
Pembroke city	Bryan	467			Sugar Valley town	Gordon	197	231	164
Pendergrass town	Jackson	239	232		Summertown town	Emanuel	125		
Penfield town	Greene	475	375		Summerville town	Chattooga	657	486	560
Pepperton town	Butts	454	500		Summerville town	Richmond	4,361	3,245	
Ferry city	Houston	649	650	665	Summit town	Emanuel	566	264	
Pinehurst town	Dooley	451	330		Sumner town	Worth	336	353	
Pineview town	Wilcox	708			Surrency town	Appling	259		
Pitts town	Wilcox	279			Swansea town	Gwinnett	250	247	166
Plains village	Sumter	400	346		Swainsboro town	Emanuel	1,313	895	395
Plainville town	Gordon	148			Swords town	Morgan	107		
Pooler town	Chatham	337			Sycamore town	Turner	296	274	
Poulan city	Worth	652	474		Talbotton town	Screven	1,400	546	338
Powder Springs town	Cobb	315	280	262	Talbotton town	Worth	1,447	552	
Preston town	Webster	259	146		Talking Rock town	Talbot	1,081	1,181	1,140
Frederia town	Dougherty	369			Tallapoosa city	Pickens	108	102	141
Primrose town	Meriwether	57			Tallulah Falls town	Haralson	2,117	2,128	1,699
Princeton town	Clarke	63	244		Tarrytown village	Rabun	85	134	149
Pulaski town	Bulloch	207			Taylorville town	Montgomery	236		
Quitman city	Brooks	3,915	2,281	1,668	Temple town	Bartow	197	139	87
Raccoon Mills town	Chattooga	113	441		Tenna town	Carroll	711	397	240
Rays Mill city	Berrien	300			Tennega city	Murray	145		
Rebecca town	Turner	252			Tennille city	Washington	1,622	1,121	953
Redsville city	Tattnall	454	257		The Rock town	Upton	138	180	
Rentz town	Laurens	275			Thomaston town	Upton	1,645	1,714	1,181
Resaca town	Gordon	112	128	197					

STATISTICS OF POPULATION.

TABLE 2.—POPULATION OF INCORPORATED PLACES: 1910, 1900, AND 1890—Continued.

CITY, TOWN, OR VILLAGE.	County.	1910	1900	1890	CITY, TOWN, OR VILLAGE.	County.	1910	1900	1890
Thomasville town.....	Thomas.....	6,727	5,322	5,514	Washington city.....	Wilkes.....	3,065	3,300	2,631
Thomson town.....	McDuffie.....	2,151	1,154	836	Wassaw town.....	Chatham.....	543	592
Tifton city.....	Tift.....	2,361	1,384	Watkinsville town.....	Oconee.....	483	351	314
Tiger town.....	Rabun.....	125	Waycross city.....	Ware.....	14,485	5,919	3,364
Tignall town.....	Wilkes.....	320	Waynesboro town.....	Burke.....	2,729	2,030	1,711
Tifton town.....	Whitfield.....	242	194	182	West Buford town.....	Gwinnett.....	250	211
Toccoa town.....	Stephens.....	3,120	2,176	1,120	West Point city.....	Troup.....	1,906	1,797	1,254
Toombsboro town.....	Wilkinson.....	404	50	Weston town.....	Webster.....	319	273	215
Trenton town.....	Dade.....	302	349	375	Whigham town.....	Grady.....	627	392	294
Trion town.....	Chattooga.....	1,721	1,926	807	White Plains town.....	Greene.....	407	290	510
Tunnelhill town.....	Whitfield.....	295	302	360	White Sulphur Springs town.....	Meriwether.....	60
Turin town.....	Coweta.....	263	196	161	Whitehall town.....	Clarke.....	230	660
Ty Ty town.....	Tift.....	276	175	353	Whitesburg town.....	Carroll.....	315	296	294
Tybee town.....	Chatham.....	786	381	Willacoochee town.....	Coffee.....	960	471	368
Unadilla town.....	Dooly.....	1,003	524	Williamson town.....	Pike.....	179
Union City town.....	Campbell.....	534	Winder city.....	Gwinnett.....
Union Point town.....	Greene.....	1,363	Jackson.....	2,443	1,145	202
Valdosta city.....	Lowndes.....	7,656	5,613	2,854	Walton.....
Van Wert town.....	Polk.....	189	Winokur town.....	Charlton.....	204
Vidalia town.....	Toombs.....	1,776	503	Winston town.....	Douglas.....	168
Vidette village.....	Burke.....	75	Winterville town.....	Clarke.....	465
Vienna city.....	Dooly.....	1,564	1,085	536	Woodbine town.....	Camden.....	155
Villa Rica town.....	Carroll.....	855	576	426	Woodbury town.....	Meriwether.....	917	566	389
Waco town.....	Haralson.....	326	345	357	Woodland town.....	Talbot.....	189
Wadley town.....	Jefferson.....	872	630	522	Woodstock town.....	Cherokee.....	442	276
Waleska town.....	Cherokee.....	243	170	Woolsey town.....	Fayette.....	162
Walnut Grove town.....	Walton.....	112	Worth town.....	Turner.....	169
Waresboro town.....	Ware.....	149	269	Wrens town.....	Jefferson.....	616
Warrenton city.....	Warren.....	1,368	1,113	974	Wrightsville city.....	Johnson.....	1,389	1,127	479
Warthen town.....	Washington.....	151	148	Yatesville town.....	Upson.....	366	283
Warwick town.....	Worth.....	226	Young Harris town.....	Towns.....	283	342
.....	Zebulon city.....	Pike.....	602	361	315

CHAPTER 2.

COMPOSITION AND CHARACTERISTICS OF THE POPULATION.

Introduction.—The first chapter having given the number of inhabitants of Georgia by counties and minor civil divisions, the decennial increase and the density of population, and the proportions urban and rural, the present chapter deals with the composition and characteristics of the population. The two chapters cover all the principal topics of the population census except occupations and ownership of homes.

Description of the tables.—The greater part of this chapter consists of five general tables, which present statistics of color, nativity, parentage, sex, citizenship, illiteracy, school attendance, and dwellings and families, as follows: Table I for the state and counties; Table II for cities of more than 25,000 inhabitants; Table III for cities of 10,000 to 25,000; Table IV for places of 2,500 to 10,000; and Table V for wards of Atlanta, the only city of more than 50,000.

A series of summary tables (numbered 1 to 15) reproduces from the general tables the more important state and city totals, and presents also certain additional data relative to state of birth, age, and marital condition.

On account of the wide differences in characteristics among the different classes of the population, the statistics on each subject are shown according to race, and for the whites according to nativity and parentage. Classification according to nativity and parentage is scarcely necessary for the other races, since nearly all negroes and Indians are native born of native parentage, and nearly all Chinese and Japanese either foreign born or of foreign parentage.

The white population is divided into four groups: (1) Native, native parentage—that is, having both parents born in the United States; (2) native, foreign parentage—having both parents born abroad; (3) native, mixed parentage—having one parent native and the other foreign born; (4) foreign born. As the second and third classes do not differ greatly in characteristics, they are combined in some of the tables; in a few cases all three native white classes are combined.

Since marked differences often exist between urban and rural communities with respect to the composition and characteristics of the population, the two classes are distinguished in connection with several of the subjects. Urban population, as defined by the Bureau of the Census, includes that of all incorporated places of 2,500 inhabitants or more, the remainder being classified as rural.

The census inquiry as to school attendance was merely as to whether the person enumerated had attended any kind of school at any time between September 1, 1909, and the date of enumeration, April 15, 1910.

The Census Bureau classifies as illiterate any person 10 years of age or over who is unable to write, regardless of ability to read.

Color and nativity (Table 1).—Of the total population of Georgia, 1,431,802, or 54.9 per cent, are whites, and 1,176,987, or 45.1 per cent, negroes. The corresponding percentages in 1900 were 53.3 and 46.7, respectively. In 49 of the 146 counties negroes constitute from 25 to 50 per cent of the population, and in 66 counties the population is more than 50 per cent negro. (See map on page 637.)

Native whites of native parentage constitute 53.3 per cent of the total population of the state, and 97.2 per cent of the white population. Native whites of foreign or mixed parentage constitute only 1 per cent of the total population, and foreign-born whites 0.6 per cent.

Of the urban population, 52.4 per cent are native whites of native parentage; of the rural, 53.5 per cent. The corresponding proportions for native whites of foreign or mixed parentage are 3.6 and 0.3 per cent, respectively. The percentage of foreign-born whites is 2.2 in the urban population and 0.2 in the rural; the percentage of negroes is 41.7 in the urban and 46 in the rural.

Sex (Table 2).—In the total population of the state there are 1,305,019 males and 1,304,102 females, or 100.1 males to 100 females. In 1900 the ratio was 99.1 to 100. Among the whites there are 102.4 males to 100 females; among the negroes, 97.2. Among native whites the ratio is 101.9 to 100, as compared with 171.4 to 100 for the foreign-born whites. In the urban population there are 92.6 males to 100 females, and in the rural, 102.1.

State of birth (Tables 3 and 4).—Of the total native population—that is, population born in the United States—91.2 per cent were born in Georgia and 8.8 per cent outside the state; of the native white population, 10.6 per cent were born outside the state, and of the native negro, 6.8 per cent. Persons born outside the state constitute a much larger proportion of the native population in urban than in rural communities.

Foreign nationalities (Tables 5 and 12).—Of the foreign-born white population of Georgia, persons born in Russia represent 21.4 per cent; Germany, 20.1; Ireland, 11; England, 10.9; Greece, 6.2; Canada, 5.2; Italy, 3.6; Scotland, 3.5; Turkey, 3.2; all other countries, 14.9 per cent. Of the total white stock of foreign origin, which includes persons born abroad and also natives having one or both parents born abroad, Germany contributed 24.2 per cent; Ireland, 18.5; Russia, 13.4; England, 11.9; Canada, 4.6; Scotland, 4.3; Greece, 2.7; Italy, 2.4; France, 2 per cent.

Voting and militia ages (Table 6).—The total number of males 21 years of age and over is 620,616, representing 23.8 per cent of the population. Of such males, 57 per cent are white and 43 per cent negroes. Native whites represent 55.6 per cent of the total number and foreign-born whites 1.4 per cent. Of the 8,513 foreign-born white males of voting age, 4,023, or 47.3 per cent, are naturalized. Males of militia age—18 to 44—number 497,095.

Age (Tables 7, 8, and 13).—Of the total population, 14.4 per cent are under 5 years of age, 25.4 per cent from 5 to 14 years, inclusive, 20.7 per cent from 15 to 24, 24.7 per cent from 25 to 44, and 14.6 per cent 45 years of age and over. The foreign-born white population comprises comparatively few children, only 5.4 per cent of this class being under 15 years of age, while nearly four-fifths (79.9 per cent) are 25 years of age and over.

The urban population shows a smaller proportion of children than the rural and a larger proportion of persons in the prime of life. Migration to the city explains this at least in part. Of the urban population, 32.5 per cent are from 25 to 44 years of age, inclusive, and of the rural population, 22.7 per cent.

School attendance (Table 9).—The total number of persons of school age—that is, from 6 to 20 years, inclusive—is 925,865, of whom 480,378, or 51.9 per cent, attended school. In addition to these, 7,863 persons under 6 and 6,540 of 21 and over attended school. For boys from 6 to 20 years, inclusive, the percentage attending school was 51; for girls, 52.7. For children from 6 to 14 years, inclusive, the percentage attending school was 65.6. The percentage for children of this age among native whites of foreign or mixed parentage was 84.5; among foreign-born whites, 76; among native whites of native parentage, 74.8; and among negroes, 55.4. (See Table I.) In urban communities the percentage of children of that age attending school was 74.2, and in rural, 64.

Illiteracy (Table 10).—There are 389,775 illiterates in the state, representing 20.7 per cent of the total population 10 years of age and over, as compared with 30.5 per cent in 1900. The percentage of illiteracy is 36.5 among negroes, 7.8 among native whites, and 6 among foreign-born whites. It is 8 for native whites

of native parentage and 1.6 for native whites of foreign or mixed parentage.

Illiteracy is greater in rural than in urban communities for the total population—23.2 per cent as against 12—and also for each class of the population except foreign-born whites, whose literacy, since most of them arrive in this country when past the school age, is not determined by their immediate environment.

For persons from 10 to 20 years of age, inclusive, whose literacy depends largely upon present school facilities and school attendance, the percentage of illiteracy is 14.1. (See Table I.)

Marital condition (Tables 11 and 14).—In the population 15 years of age and over, 34.2 per cent of the males are single and 26.5 per cent of the females. The percentage married is 60.4 for males and 60.2 for females, and the percentage widowed, 4.8 and 12.5, respectively. The percentages of those reported as divorced, 0.3 and 0.5, respectively, are believed to be too small, because of the probability that many divorced persons class themselves as single or widowed.

That the percentage single is so much smaller for women than for men is due largely to the fact that women marry younger. Thus 19.7 per cent of the females from 15 to 19 years of age are married, as compared with 3.1 per cent of the males, and 61.6 per cent of the females from 20 to 24 years of age are married, as compared with 38.9 per cent of the males. In the next age group, 25 to 34 years, the difference largely disappears. That there is a larger proportion of widows than of widowers may indicate that men more often remarry than women, but, since husbands are generally older than their wives, the marriage relationship is more often broken by death of the husband than by death of the wife.

For the main elements of the population the percentages married among those 15 years of age and over are as follows: Foreign-born whites, 58.7 for males, 63.4 for females; native whites of native parentage, 60.2 and 61.2, respectively; native whites of foreign or mixed parentage, 50.2 and 49.5; negroes, 60.9 and 59.3.

These percentages by no means indicate the relative tendency of the several classes as regards marriage. To determine that, the comparison should be made by age periods, since the proportion married in any class is determined largely by the proportion who have reached the marrying age. Similarly, the proportion widowed depends largely on the proportion past middle life. The percentage married is somewhat higher for males, and decidedly higher for females in rural than in urban communities.

Dwellings and families.—The total number of dwellings in Georgia is 530,631, and the total number of families 553,264, indicating that in comparatively few cases does more than one family occupy a dwelling. (See Table I.) The average number of persons per dwelling is 4.9, and the average number per family, 4.7.

TABLE 12.—FOREIGN WHITE STOCK, BY NATIONALITY, FOR ATLANTA.

FOREIGN COUNTRY IN WHICH BORN, OR, IF NATIVE, IN WHICH PARENTS WERE BORN.	WHITE POPULATION OF FOREIGN BIRTH OR FOREIGN PARENTAGE: 1910						Foreign-born white population: 1900	FOREIGN COUNTRY IN WHICH BORN, OR, IF NATIVE, IN WHICH PARENTS WERE BORN.	WHITE POPULATION OF FOREIGN BIRTH OR FOREIGN PARENTAGE: 1910						Foreign-born white population: 1900
	Total.		Foreign born.		Native.				Total.		Foreign born.		Native.		
	Number.	Per cent.	Number.	Per cent.	Both parents foreign born.	One parent foreign born.			Number.	Per cent.	Number.	Per cent.	Both parents foreign born.	One parent foreign born.	
All countries.....	10,874	100.0	4,410	100.0	3,738	2,726	2,458	Norway.....	27	0.2	15	0.3	6	6	2
Austria.....	206	1.9	113	2.6	48	45	60	Roumania.....	42	0.4	28	0.6	14	9
Canada—French.....	52	0.5	15	0.3	5	32	15	Russia.....	2,340	21.5	1,342	30.4	932	66	529
Canada—Other.....	544	5.0	235	5.3	63	246	184	Scotland.....	419	3.9	142	3.2	77	200	67
Denmark.....	31	0.3	17	0.4	6	8	7	Spain.....	28	0.3	9	0.2	4	15	4
England.....	1,132	10.4	430	9.8	216	486	269	Sweden.....	161	1.5	70	1.6	53	38	34
France.....	186	1.7	64	1.5	30	92	41	Switzerland.....	151	1.4	62	1.4	48	41	43
Germany.....	2,477	22.8	729	16.5	992	756	671	Turkey in Asia.....	160	1.5	99	2.2	52	9	10
Greece.....	444	4.1	388	8.8	48	8	44	Turkey in Europe.....	15	0.1	14	0.3	1
Hungary.....	167	1.5	92	2.1	60	15	40	Wales.....	44	0.4	21	0.5	9	14	11
Ireland.....	1,375	12.6	302	6.8	534	539	286	All other.....	1,667	6.1	129	2.9	1,477	61	90
Italy.....	206	1.9	94	2.1	64	48	42								

¹ Includes native whites whose parents were born in different foreign countries; for example, one parent in Ireland and the other in Scotland.

TABLE 13.—AGE, FOR CITIES OF 25,000 OR MORE.

AGE PERIOD.	TOTAL.		NATIVE WHITE.		FOREIGN-BORN WHITE.		NEGRO.		AGE PERIOD.	TOTAL.		NATIVE WHITE.		FOREIGN-BORN WHITE.		NEGRO.	
	Male.	Female.	Male.	Female.	Male.	Female.	Male.	Female.		Male.	Female.	Male.	Female.	Male.	Female.	Male.	Female.
Atlanta.....	74,501	80,338	48,562	49,889	2,649	1,761	23,219	28,683	Macon.....	19,513	21,152	10,781	11,041	422	266	8,305	9,845
Under 5 years.....	7,896	7,723	5,570	5,352	22	20	2,273	2,349	Under 5 years.....	1,910	1,965	1,142	1,215	3	3	765	747
Under 1 year.....	1,751	1,604	1,234	1,113	3	1	514	490	Under 1 year.....	362	391	231	254	131	136
5 to 9 years.....	6,945	6,776	4,759	4,551	69	55	2,116	2,168	5 to 9 years.....	1,845	1,868	1,046	1,018	6	14	783	836
10 to 14 years.....	6,571	6,094	4,264	4,239	77	78	2,230	2,377	10 to 14 years.....	1,809	1,989	1,011	1,045	9	13	789	931
15 to 19 years.....	7,054	8,226	4,665	5,112	138	97	2,250	3,017	15 to 19 years.....	1,918	2,220	1,106	1,184	18	11	794	1,025
20 to 24 years.....	8,843	10,451	5,597	6,029	302	179	2,641	4,243	20 to 24 years.....	2,147	2,020	1,166	1,240	40	23	940	1,348
25 to 34 years.....	15,397	16,802	9,815	10,013	675	398	4,398	6,391	25 to 34 years.....	3,942	4,106	2,137	2,049	126	59	1,079	1,998
35 to 44 years.....	10,154	10,471	6,550	6,199	545	398	3,042	3,873	35 to 44 years.....	2,591	2,732	1,450	1,402	89	48	1,048	1,282
45 to 64 years.....	9,576	10,527	6,056	6,620	633	395	2,852	3,512	45 to 64 years.....	2,595	2,723	1,408	1,436	95	64	1,097	1,233
65 years and over.....	1,976	2,588	1,233	1,733	174	139	565	716	65 years and over.....	521	721	246	409	35	28	240	284
Age unknown.....	119	89	53	41	14	2	52	37	Age unknown.....	235	208	74	34	1	3	160	171
Augusta.....	19,237	21,803	10,485	11,275	548	340	8,160	10,184	Savannah.....	31,081	33,983	13,903	14,549	1,930	1,402	15,218	18,028
Under 5 years.....	1,748	1,700	1,090	1,091	1	657	669	Under 5 years.....	2,982	3,026	1,079	1,093	7	3	1,294	1,329
Under 1 year.....	352	339	226	241	126	148	Under 1 year.....	668	628	383	340	1	1	284	280
5 to 9 years.....	1,707	1,715	1,007	1,016	5	8	694	690	5 to 9 years.....	2,734	2,962	1,429	1,417	41	28	1,264	1,517
10 to 14 years.....	1,643	1,705	894	924	9	4	740	866	10 to 14 years.....	2,548	2,924	1,302	1,410	55	41	1,101	1,473
15 to 19 years.....	1,812	2,368	958	1,213	24	15	829	1,139	15 to 19 years.....	2,715	3,314	1,369	1,457	89	55	1,257	1,802
20 to 24 years.....	2,175	2,650	1,165	1,232	53	18	956	1,399	20 to 24 years.....	3,459	4,412	1,524	1,608	170	116	1,744	2,088
25 to 34 years.....	3,881	4,400	2,086	2,153	119	47	1,666	2,200	25 to 34 years.....	6,741	7,281	2,754	2,784	379	257	3,003	4,238
35 to 44 years.....	2,964	3,095	1,512	1,500	108	57	1,338	1,538	35 to 44 years.....	6,128	4,789	1,938	1,852	443	316	2,733	2,621
45 to 64 years.....	2,701	3,142	1,467	1,696	164	114	1,048	1,332	45 to 64 years.....	4,064	4,210	1,607	1,870	504	388	1,886	1,951
65 years and over.....	551	844	271	437	65	77	213	330	65 years and over.....	669	1,017	282	445	180	198	206	374
Age unknown.....	55	34	35	13	20	21	Age unknown.....	61	48	19	13	2	40	35

TABLE I.—COMPOSITION AND CHARACTERISTICS OF THE

SUBJECT.	Bryan.	Bulloch. ¹	Burke. ¹	Butts.	Calhoun.	Camden.	Campbell. ¹	Carroll. ¹	Catoosa.	Charlton.
POPULATION										
Total population, 1910.....	6,702	26,464	27,268	13,624	11,334	7,690	10,874	30,855	7,184	4,722
1900.....	6,122	21,377	20,165	12,805	9,274	7,669	9,518	26,576	5,823	3,592
1890.....	5,520	13,712	28,501	10,565	8,438	6,178	9,115	22,301	5,431	3,335
1880.....	4,929	8,053	27,128	8,311	7,024	6,183	9,970	16,901	4,739	2,154
1870.....	5,252	5,610	17,679	6,941	5,503	4,615	9,176	11,782	4,409	1,897
Increase, 1900-1910.....	580	5,087	2-2,897	819	2,060	21	1,356	4,279	1,361	1,120
Per cent of increase.....	9.5	23.8	-9.6	6.4	22.2	0.3	14.2	16.1	23.4	31.5
Increase, 1890-1900.....	602	7,665	1,064	2,240	836	1,491	403	4,275	392	257
Per cent of increase.....	10.9	55.9	5.8	21.2	9.9	24.1	4.4	19.2	7.2	7.7
Land area (square miles).....	431	887	956	203	284	711	213	492	160	905
Population per square mile, 1910.....	15.5	29.8	28.5	67.1	39.9	10.8	51.1	62.7	42.5	5.2
Rural populat on per square mile, 1910.....	15.5	27.0	25.7	67.1	39.9	10.8	51.1	56.0	42.5	5.2
URBAN AND RURAL TERRITORY.										
Urban, 1910—Places of 2,500 or more in 1910.....		2,520	2,729					3,297		
Same places in 1900.....		2,197	2,030					1,998		
Per cent of increase, 1900-1910.....		111.3	34.4					65.0		
Rural, 1910—Remainder of county in 1910.....	6,702	23,935	24,539	13,624	11,334	7,690	10,874	27,558	7,184	4,722
Same territory in 1900.....	6,122	(3)	(3)	12,805	9,274	7,669	9,518	24,578	5,823	3,592
Per cent of increase, 1900-1910.....	9.5	(3)	(3)	6.4	22.2	0.3	14.2	12.1	23.4	31.5
Urban, 1900—Places of 2,500 or more in 1900.....										
Rural, 1900—Remainder of county in 1900.....	6,122	21,377	20,165	12,805	9,274	7,669	9,518	26,576	5,823	3,592
Per cent in places of 2,500 or more, 1910.....		9.6	10.0					10.7		
Per cent in places of 2,500 or more, 1900.....										
COLOR AND NATIVITY										
White.....	3,365	15,858	4,805	6,424	2,973	2,577	7,258	24,472	6,708	3,533
Number in 1900.....	2,869	12,213	6,522	5,998	2,599	2,423	6,560	21,539	5,341	2,849
Number in 1890.....	2,833	9,023	6,817	5,167	2,289	2,041	5,691	18,460	4,795	2,466
Negro.....	3,337	10,591	22,462	7,200	8,361	5,113	3,616	6,383	476	1,139
Number in 1900.....	3,153	9,164	24,643	6,807	6,375	5,246	3,168	5,036	439	743
Number in 1890.....	2,637	4,839	22,680	5,398	6,199	4,137	3,495	3,851	656	870
Black.....	2,531	8,472	18,039	5,752	6,529	4,836	3,333	5,213	265	1,092
Mulatto.....	806	2,119	4,423	1,448	1,832	277	283	1,170	211	97
Indian, Chinese, and Japanese (see Tables 1 and 15).....		15	1							
Native white—Native parentage.....	3,324	15,805	4,735	6,357	2,959	2,483	7,220	24,395	6,181	3,466
Number in 1900.....	2,826	12,144	6,459	5,663	2,594	2,325	6,263	21,435	6,256	2,822
Native white—Foreign or mixed parentage.....	19	34	44	33	8	63	26	42	378	46
Number in 1900.....	27	49	56	28	2	70	81	42	78	19
Native white—Foreign parentage.....	5	11	24	13	4	14	11	4	220	19
Native white—Mixed parentage.....	14	23	20	20	4	49	15	38	158	27
Foreign-born white.....	22	19	26	34	6	31	12	35	149	21
Number in 1900.....	16	20	27	7	5	23	14	23	27	8
PER CENT OF TOTAL POPULATION.										
Native white—Native parentage.....	49.6	59.7	17.4	46.7	26.1	32.3	66.4	79.1	86.0	73.4
Per cent in 1900.....	47.8	65.8	18.1	46.6	25.8	30.3	65.9	80.7	89.9	78.6
Native white—Foreign or mixed parentage.....	0.3	0.1	0.2	0.2	0.1	0.8	0.2	0.1	5.3	1.0
Per cent in 1900.....	0.4	0.2	0.1	0.2	(1)	0.9	0.7	0.3	1.5	0.5
Foreign-born white.....	0.3	0.1	0.1	0.2	0.1	0.4	0.1	0.1	2.1	0.4
Per cent in 1900.....	0.3	0.1	0.1	0.1	(4)	0.4	0.1	0.1	0.5	0.5
Negro.....	49.8	40.0	82.4	52.8	73.8	66.5	33.3	20.7	6.6	25.2
Per cent in 1900.....	61.5	48.9	81.7	53.2	74.1	68.4	33.3	18.9	8.3	20.7
FOREIGN NATIONALITIES										
FOREIGN-BORN WHITE: Born in—										
Austria.....		1		1				1	8	2
Canada—French.....									4	
Canada—Other.....	1			2			1	2	2	3
Denmark.....	1									
England.....	3		2	2		7		4	19	5
France.....	1	1							2	
Germany.....	3	7	8	6		5	5	6	34	6
Greece.....			1					10		
Hungary.....									2	
Ireland.....	1	6	1	5		6	3	3	19	1
Italy.....			1	6					5	
Norway.....	1			6		3			1	
Roumania.....										
Russia.....	7	2	12	4	5	3	1	8	19	1
Scotland.....	2	2	1			3		1	1	2
Spain.....										
Sweden.....				1		2	1		1	
Switzerland.....				1					8	
Turkey in Asia.....						1				
Turkey in Europe.....									1	
Wales.....						1				
Other foreign countries.....	2					1			5	1
NATIVE WHITE: Both parents born in—										
Austria.....									4	4
Canada—French.....									15	
Canada—Other.....									8	
England.....	1		1	1		3			15	3
France.....			1			3			4	
Germany.....	3	10	4	4			6	2	58	7
Greece.....			1							
Hungary.....										
Ireland.....	1	1	1	7	1	3	2	1	43	
Italy.....									7	
Norway.....									3	
Russia.....		6	10	1	3				6	
Scotland.....									6	1
Sweden.....									3	1
Switzerland.....							1			
Wales.....									1	
All others of foreign parentage.....	3	1				5	2	1	47	3

¹ For changes in boundaries, etc., see page 636.

² For combined figures for Bulloch, Burke, Emanuel, Jenkins, Montgomery, Screven, Tattnall, and Toombs Counties, see Note 3 on page 636.

³ Comparable figures not available; for combined figures, see Note 3 on page 636.

TABLE I.—COMPOSITION AND CHARACTERISTICS OF THE

Table with 11 columns representing counties: Colquitt, Columbia, Coweta, Crawford, Crisp, Dade, Dawson, Decatur, DeKalb, and Dodge. Rows are categorized into Population (Total, Increase, Land area), Urban and Rural Territory, Color and Nativity (White, Negro, Indian, etc.), Per Cent of Total Population, and Foreign Nationalities (Foreign-born White, Native White).

1 For changes in boundaries, etc., see page 636.

2 For combined figures for Ben Hill, Berrien, Crisp, Dooly, Irwin, Tift, Turner, Wilcox, and Worth Counties, see Note 2 on page 636.

3 For combined figures for Decatur, Grady, and Thomas Counties, see Note 4 on page 636.

4 Comparable figures not available; see combined figures.

STATISTICS OF POPULATION.

POPULATION FOR THE STATE AND FOR COUNTIES—Continued.

SUBJECT.	Floyd.	Forsyth.	Franklin. ¹	Fulton. ¹	Gilmer.	Glasscock.	Glynn.	Gordon.	Grady. ¹	Greene.
SEX										
Total... Male.....	18,320	5,947	8,045	87,100	4,534	2,327	8,102	8,017	9,310	9,179
Female.....	18,416	5,893	8,849	90,633	4,701	2,342	7,618	7,944	9,147	9,333
White... Male.....	13,134	5,395	7,028	60,507	4,500	1,602	3,108	7,318	5,003	3,453
Female.....	13,114	5,447	6,892	59,156	4,666	1,560	2,831	7,187	5,451	3,422
Negro... Male.....	5,180	552	2,017	26,513	38	725	4,988	699	3,707	5,725
Female.....	5,302	546	1,957	31,472	35	782	4,780	657	3,696	5,911
MALES OF VOTING AGE										
Total number.....	8,995	2,569	3,889	51,676	2,013	1,034	4,493	3,683	3,997	4,171
Number in 1900.....	7,663	2,301	3,096	50,120	2,121	848	4,110	3,083	3,443	3,443
Native white—Native parentage.....	6,304	2,317	3,050	31,293	1,985	722	1,376	3,350	2,462	1,707
Number in 1900.....	4,907	2,077	2,800	17,060	2,083	664	1,141	2,749	1,269	1,269
Native white—Foreign or mixed parentage.....	100	7	4	1,994	7	142	12	15	8
Number in 1900.....	94	9	5	1,262	6	167	14	18
Native white—Foreign parentage.....	39	1	1	1,160	2	72	3	2
Native white—Mixed parentage.....	61	6	3	834	5	70	9	13	8
Foreign-born white.....	78	2	3	2,673	4	245	10	10	10
Number in 1900.....	69	1	1	1,424	5	263	3	10
Negro.....	2,508	243	832	15,739	17	312	2,724	311	1,510	2,445
Number in 1900.....	2,469	214	639	10,340	17	233	2,657	317	2,163
Indian, Chinese, and Japanese.....	5	77	6	1
PER CENT OF TOTAL.										
Native white—Native parentage.....	70.1	90.2	78.4	60.6	98.6	69.8	30.6	91.0	61.6	40.9
Native white—Foreign or mixed parentage.....	1.1	0.3	0.1	3.9	0.3	3.2	0.3	0.4	0.2
Foreign-born white.....	0.9	0.1	0.1	5.0	0.2	5.5	0.3	0.3	0.2
Negro.....	27.9	9.5	21.4	30.5	0.8	30.2	60.6	8.4	37.8	58.6
CITIZENSHIP OF FOREIGN-BORN WHITE.										
Naturalized.....	45	1	1,133	4	70	8	8	4
Having first papers.....	220	1
Alien.....	14	2	646	33	3
Unknown.....	19	1	1	574	135	2	2	2
ILLITERACY										
ILLITERATE MALES OF VOTING AGE.										
Total number illiterate.....	1,435	502	796	4,604	346	277	951	832	987	1,487
Per cent illiterate.....	16.0	19.5	20.5	8.9	17.2	26.8	21.2	14.4	24.7	35.2
Per cent in 1900.....	24.8	20.1	26.4	16.7	21.0	34.3	26.0	16.9	45.7
Native white, number illiterate.....	563	405	426	811	343	124	28	387	347	51
Per cent illiterate.....	8.8	17.4	13.9	2.4	17.2	17.2	1.8	11.5	14.0	3.0
Foreign-born white, number illiterate.....	5	117	3
Per cent illiterate.....	4.5	1.2
Negro, number illiterate.....	867	97	370	3,662	3	153	920	145	640	1,415
Per cent illiterate.....	34.6	39.9	44.5	23.3	49.0	33.8	46.6	42.4	57.9
PERSONS 10 YEARS OLD AND OVER.										
Total number.....	26,924	8,248	12,282	142,942	6,331	3,219	12,064	11,242	12,665	13,529
Number illiterate.....	3,911	1,386	2,247	13,096	1,071	774	3,273	1,335	2,797	4,107
Per cent illiterate.....	14.5	16.8	18.3	9.2	16.9	24.0	18.9	11.9	22.1	30.4
Native white, number.....	19,016	7,497	9,535	90,495	6,281	2,197	4,225	10,231	7,873	5,146
Number illiterate.....	1,645	1,093	1,226	2,307	1,060	323	94	989	813	142
Per cent illiterate.....	8.7	14.6	12.9	2.5	16.9	14.7	2.2	9.7	10.7	2.8
Foreign-born white, number.....	152	2	5	4,624	6	362	16	21	24
Number illiterate.....	15	272	8
Per cent illiterate.....	9.9	5.9	2.2
Negro, number.....	7,750	749	2,742	47,744	44	1,022	7,410	995	4,971	8,368
Number illiterate.....	2,251	293	1,021	10,503	11	451	2,171	344	1,879	3,964
Per cent illiterate.....	29.0	39.1	37.2	22.0	44.1	29.3	34.6	38.8	47.4
PERSONS 19 TO 20 YEARS, INCLUSIVE.										
Total number.....	9,010	2,990	4,564	37,215	2,208	1,163	3,400	3,927	4,756	5,049
Number illiterate.....	1,034	264	638	1,556	218	185	336	302	697	1,088
Per cent illiterate.....	11.5	8.8	14.0	4.2	9.9	15.9	9.9	7.7	14.7	21.5
SCHOOL AGE AND ATTENDANCE										
Total number 6 to 20 years, inclusive.....	12,661	4,330	6,598	50,144	3,243	1,671	4,919	5,587	6,911	6,922
Number attending school.....	6,525	2,740	3,903	26,879	1,930	963	2,348	3,476	3,700	3,360
Per cent attending school.....	51.5	63.3	59.2	53.6	59.5	57.6	47.7	62.2	53.5	48.5
Number 6 to 9 years.....	3,651	1,340	2,034	12,929	1,035	508	1,519	1,660	2,155	1,879
Number attending school.....	2,153	985	1,346	8,576	640	359	748	1,102	1,357	1,047
Number 10 to 14 years.....	4,195	1,408	2,266	15,550	1,107	570	1,610	1,887	2,404	2,440
Number attending school.....	3,015	1,121	1,704	12,794	844	446	1,157	1,536	1,718	1,664
Number 15 to 17 years.....	2,463	828	1,240	9,784	588	314	868	1,060	1,204	1,363
Number attending school.....	1,044	487	651	4,117	336	128	355	637	486	535
Number 18 to 20 years.....	2,352	754	1,058	11,881	513	279	922	980	1,148	1,246
Number attending school.....	313	147	202	1,392	110	30	88	201	130	114
PERSONS 6 TO 14 YEARS, INCLUSIVE.										
Total number.....	7,846	2,748	4,300	28,479	2,142	1,078	3,128	3,547	4,559	4,319
Number attending school.....	5,168	2,106	3,050	21,370	1,484	805	1,905	2,638	3,075	2,711
Per cent attending school.....	65.9	76.6	70.9	75.0	69.3	74.7	60.9	74.4	67.4	62.8
Native white—Native parentage, number.....	5,421	2,482	3,262	17,794	2,122	719	971	3,245	2,630	1,469
Number attending school.....	3,784	2,012	2,398	13,808	1,481	604	690	2,472	2,089	1,198
Per cent attending school.....	69.8	81.1	73.5	77.6	69.8	84.0	71.1	76.2	79.4	81.6
Native white—Foreign or mixed parentage, number.....	57	1,210	2	113	1	7	3
Number attending school.....	52	1,011	2	90	1	7	3
Per cent attending school.....	83.6	79.6
Foreign-born white, number.....	15	281	4	4
Number attending school.....	13	216	4	1	3
Per cent attending school.....	76.9
Negro, number.....	2,353	266	1,038	9,192	18	359	2,041	301	1,920	2,843
Number attending school.....	1,319	94	652	6,334	1	201	1,121	165	978	1,507
Per cent attending school.....	56.1	35.3	62.8	68.9	56.0	54.9	54.8	50.9	53.0
DWELLINGS AND FAMILIES										
Dwellings, number.....	7,264	2,384	3,445	34,496	1,805	985	3,557	3,196	3,756	3,936
Families, number.....	7,696	2,399	3,521	40,264	1,829	994	3,690	3,250	3,780	3,991

¹ Comparable figures not available; see combined figures.

² Less than one-tenth of 1 per cent.

³ Native whites having both parents born in countries other than specified, and also those having both parents of foreign birth but born in different countries.

TABLE I.—COMPOSITION AND CHARACTERISTICS OF THE

SUBJECT.	Gwinnett.	Haber-sham. ¹	Hall.	Hancock.	Haralson.	Harris.	Hart.	Heard.	Henry. ¹	Houston.
POPULATION										
Total population, 1910.....	23,824	210,184	25,730	19,189	13,514	17,886	16,216	11,189	19,327	23,609
1900.....	25,585	213,604	20,752	18,277	11,922	18,009	14,492	11,177	18,602	22,641
1890.....	19,899	11,573	18,047	17,149	11,316	16,797	10,887	9,557	16,220	21,613
1880.....	19,531	8,718	15,298	16,989	5,974	15,758	9,094	8,769	14,193	22,414
1870.....	12,431	6,322	9,607	11,317	4,004	13,284	6,783	7,868	10,102	20,406
Increase, 1900-1910.....	3,239	2-3,470	4,978	912	1,592	-123	1,724	12	1,325	968
Per cent of increase.....	12.7	2-25.5	24.0	5.0	13.4	-0.7	11.9	0.1	7.1	4.3
Increase, 1890-1900.....	5,686	2,031	2,705	1,128	606	1,212	3,605	1,620	2,382	1,028
Per cent of increase.....	28.6	17.5	15.0	6.6	5.4	7.2	33.1	17.0	14.7	4.8
Land area (square miles).....	491	290	437	530	234	501	261	258	324	585
Population per square mile, 1910.....	58.7	34.9	58.9	36.2	47.6	35.7	62.1	43.4	61.5	40.4
Rural population per square mile, 1910.....	58.7	34.9	45.3	36.2	47.6	35.7	62.1	43.4	61.5	35.7
URBAN AND RURAL TERRITORY.										
Urban, 1910—Places of 2,500 or more in 1910.....		(2)	5,925							2,697
Same places in 1900.....		(2)	4,382							2,022
Per cent of increase, 1900-1910.....		(2)	35.2							33.4
Rural, 1910—Remainder of county in 1910.....	23,824	210,184	19,805	19,189	13,514	17,886	16,216	11,189	19,927	20,912
Same territory in 1900.....	25,585	(2)	16,370	18,277	11,922	18,009	14,492	11,177	18,602	20,619
Per cent of increase, 1900-1910.....	12.7	(2)	21.0	5.0	13.4	-0.7	11.9	0.1	7.1	1.4
Urban, 1900—Places of 2,500 or more in 1900.....			4,382							
Rural, 1900—Remainder of county in 1900.....	25,585	213,604	16,370	18,277	11,922	18,009	14,492	11,177	18,602	22,641
Per cent in places of 2,500 or more, 1910.....		(2)	23.0							11.4
Per cent in places of 2,500 or more, 1900.....			21.1							
COLOR AND NATIVITY										
White.....	24,393	9,423	21,700	4,917	11,487	5,021	11,136	7,433	9,743	6,220
Number in 1900.....	21,442	11,812	17,430	4,649	10,280	5,323	10,497	7,163	9,213	5,685
Number in 1890.....	16,909	9,984	15,280	4,739	10,199	5,999	7,990	6,216	8,089	5,272
Negro.....	4,431	711	4,030	14,268	2,027	12,865	5,080	3,756	10,184	17,388
Number in 1900.....	4,143	1,793	3,272	13,628	1,639	12,186	4,025	4,014	9,539	17,006
Number in 1890.....	2,996	1,589	2,767	12,410	1,117	10,797	2,957	5,343	7,591	16,341
Black.....	3,441	477	2,856	11,970	1,777	11,087	4,727	2,969	7,840	14,328
Mulatto.....	990	234	1,174	2,298	250	1,778	353	787	2,344	3,060
Indian, Chinese, and Japanese (see Tables 1 and 15).....				4						1
Native white—Native parentage.....	24,292	9,238	21,533	4,883	11,264	5,006	11,008	7,420	9,723	6,131
Number in 1900.....	21,528	11,626	17,355	4,569	9,890	5,806	10,572	7,157	9,138	5,686
Native white—Foreign or mixed parentage.....	77	180	113	130	130	13	86	13	19	56
Number in 1900.....	92	114	103	57	209	17	67	5	26	67
Native white—Foreign parentage.....	22	41	34	9	86	1	50	2	6	26
Native white—Mixed parentage.....	55	89	79	10	44	12	36	11	13	30
Foreign-born white.....	24	55	54	15	93	2	42	1	3	33
Number in 1900.....	22	72	42	23	181	1	38	1	1	42
PER CENT OF TOTAL POPULATION.										
Native white—Native parentage.....	84.3	91.2	83.7	25.4	83.4	28.0	67.9	66.3	48.8	26.0
Per cent in 1900.....	83.4	85.5	83.5	25.0	83.0	32.2	71.6	64.0	49.4	24.4
Native white—Foreign or mixed parentage.....	0.3	1.3	0.4	0.1	1.0	0.1	0.5	0.1	0.1	0.2
Per cent in 1900.....	0.4	0.8	0.5	0.3	1.8	0.1	0.4	(4)	0.1	0.3
Foreign-born white.....	0.1	0.5	0.2	0.1	0.7	(4)	0.3	(4)	(4)	0.1
Per cent in 1900.....	0.1	0.5	0.2	0.1	1.5	(4)	0.3	(4)	(4)	0.3
Negro.....	15.4	7.0	15.7	74.4	15.0	71.9	31.3	33.6	51.1	78.6
Per cent in 1900.....	16.2	13.2	15.3	74.6	13.7	67.7	27.8	35.9	50.5	75.1
FOREIGN NATIONALITIES										
FOREIGN-BORN WHITE: Born in—										
Austria.....					3		9			
Canada—French.....		2	1							
Canada—Other.....	1	5	4		12					1
Denmark.....		5	1							
England.....	10	5	10	2	2	2	2			11
France.....		1								
Germany.....	5	8	13	1	6		29		1	6
Greece.....			2							
Hungary.....			1		40					
Ireland.....	1	5	2		3					2
Italy.....			5	1	4					
Norway.....										
Roumania.....										
Russia.....	6		2	6			1			11
Scotland.....		3	8	4	2					1
Spain.....										
Sweden.....		1			7					1
Switzerland.....		21	1	1	7					
Turkey in Asia.....										
Turkey in Europe.....										
Wales.....	1				2					
Other foreign countries.....			4		4		1			
NATIVE WHITE: Both parents born in—										
Austria.....					3		11			
Canada—French.....										
Canada—Other.....		3			4				1	1
England.....	5	2	3		2		2			
France.....				1						
Germany.....	5	10	8		11	1	35		2	12
Greece.....										
Hungary.....					29					
Ireland.....	2	2	7		1				1	2
Italy.....			4		7					
Norway.....										
Russia.....	7		1	3						6
Scotland.....		2	3	4				1		
Sweden.....				1	11					1
Switzerland.....		13			2					
Wales.....										
All others of foreign parentage.....	3	9	8		16		2	1	2	3

¹ For changes in boundaries, etc., see page 636.
² For combined figures for Franklin, Habersham, and Stephens Counties, see Note 5 on page 636.
³ Comparable figures not available; for combined figures, see Note 5 on page 636.