

U.S.
C. 2

Census
A 81
1910
#205
v. 2
C. 2

DEPARTMENT OF COMMERCE
U. S. BUREAU OF THE CENSUS

E. DANA DURAND, DIRECTOR
APPOINTED JUNE 16, 1909; RESIGNED JUNE 30, 1913

WM. J. HARRIS, DIRECTOR
APPOINTED JULY 1, 1913

THIRTEENTH CENSUS OF THE UNITED STATES
TAKEN IN THE YEAR 1910

VOLUME II

POPULATION

1910

REPORTS BY STATES, WITH STATISTICS FOR COUNTIES, CITIES
AND OTHER CIVIL DIVISIONS

ALABAMA-MONTANA

PREPARED UNDER THE SUPERVISION OF WILLIAM C. HUNT
CHIEF STATISTICIAN FOR POPULATION

BUREAU OF THE CENSUS
LIBRARY



WASHINGTON
GOVERNMENT PRINTING OFFICE
1913

Reprint, April, 1915.

REPORTS OF THE THIRTEENTH CENSUS.

POPULATION:

- Volume I.**—GENERAL REPORT AND ANALYSIS.
- Volume II.**—REPORTS BY STATES, WITH STATISTICS FOR COUNTIES, CITIES, AND OTHER CIVIL DIVISIONS—ALABAMA TO MONTANA.
- Volume III.**—REPORTS BY STATES, WITH STATISTICS FOR COUNTIES, CITIES, AND OTHER CIVIL DIVISIONS—NEBRASKA TO WYOMING; ALASKA, HAWAII, AND PORTO RICO.
- Volume IV.**—OCCUPATION STATISTICS.

AGRICULTURE:

- Volume V.**—GENERAL REPORT AND ANALYSIS.
- Volume VI.**—REPORTS BY STATES, WITH STATISTICS FOR COUNTIES—ALABAMA TO MONTANA.
- Volume VII.**—REPORTS BY STATES, WITH STATISTICS FOR COUNTIES—NEBRASKA TO WYOMING; ALASKA, HAWAII, AND PORTO RICO.

MANUFACTURES:

- Volume VIII.**—GENERAL REPORT AND ANALYSIS.
- Volume IX.**—REPORTS BY STATES, WITH STATISTICS FOR PRINCIPAL CITIES.
- Volume X.**—REPORTS FOR PRINCIPAL INDUSTRIES.

MINING:

- Volume XI.**—MINES AND QUARRIES.

ABSTRACT OF THE THIRTEENTH CENSUS.

CONTENTS.

| | Page. |
|----------------------------------------------------------------------------------------------------------|-------|
| REPORTS OF THE THIRTEENTH CENSUS..... | 3 |
| LETTER OF TRANSMITTAL..... | 9 |
| MAP OF THE UNITED STATES..... | 9 |
| MAP SHOWING PER CENT OF INCREASE IN TOTAL POPULATION, BY STATES: 1900-1910..... | 13 |
| MAP SHOWING POPULATION PER SQUARE MILE, BY STATES: 1910..... | 13 |
| MAP SHOWING PERCENTAGE OF FOREIGN-BORN WHITES IN THE TOTAL POPULATION: 1910..... | 15 |
| MAP SHOWING PERCENTAGE OF NATIVE WHITES OF FOREIGN OR MIXED PARENTAGE IN THE TOTAL POPULATION: 1910..... | 15 |

ALABAMA

CHAPTER 1.—NUMBER OF INHABITANTS.

| | Page. |
|-------------------------------------------------|--------|
| Explanatory and analytical text and tables..... | 17 |
| Maps..... | 22, 23 |

GENERAL TABLES.

| | |
|-------------------------------------------------------------------|----|
| 1. Population of minor civil divisions: 1910, 1900, and 1890..... | 24 |
| 2. Population of incorporated places: 1910, 1900, and 1890..... | 36 |

CHAPTER 2.—COMPOSITION AND CHARACTERISTICS OF THE POPULATION.

| | |
|-------------------------------------------------|----|
| Explanatory and analytical text and tables..... | 39 |
| Map..... | 45 |

GENERAL TABLES.

| | |
|--------------------------------------------------------------------------------|----|
| I. Composition and characteristics, for the state and for counties..... | 46 |
| II. Composition and characteristics, for cities of 25,000 or more..... | 60 |
| III. Composition and characteristics, for cities of 10,000 to 25,000..... | 61 |
| IV. Composition and characteristics, for places of 2,500 to 10,000..... | 62 |
| V. Composition and characteristics, for wards of cities of 50,000 or more..... | 63 |
| Notes regarding changes in boundaries, etc..... | 64 |

ARIZONA

CHAPTER 1.—NUMBER OF INHABITANTS.

| | |
|-------------------------------------------------|--------|
| Explanatory and analytical text and tables..... | 65 |
| Maps..... | 69, 70 |

GENERAL TABLES.

| | |
|-------------------------------------------------------------------|----|
| 1. Population of minor civil divisions: 1910, 1900, and 1890..... | 71 |
| 2. Population of incorporated places: 1910, 1900, and 1890..... | 73 |

CHAPTER 2.—COMPOSITION AND CHARACTERISTICS OF THE POPULATION.

| | |
|-------------------------------------------------|----|
| Explanatory and analytical text and tables..... | 75 |
| Maps..... | 81 |

GENERAL TABLES.

| | |
|--------------------------------------------------------------------------|----|
| I. Composition and characteristics, for the state and for counties..... | 82 |
| II. Composition and characteristics, for cities of 10,000 or more..... | 86 |
| III. Composition and characteristics, for places of 2,500 to 10,000..... | 87 |
| Notes regarding changes in boundaries, etc..... | 87 |

ARKANSAS

CHAPTER 1.—NUMBER OF INHABITANTS.

| | |
|-------------------------------------------------|--------|
| Explanatory and analytical text and tables..... | 89 |
| Maps..... | 94, 95 |

GENERAL TABLES.

| | |
|-------------------------------------------------------------------|-----|
| 1. Population of minor civil divisions: 1910, 1900, and 1890..... | 96 |
| 2. Population of incorporated places: 1910, 1900, and 1890..... | 108 |

CHAPTER 2.—COMPOSITION AND CHARACTERISTICS OF THE POPULATION.

| | |
|-------------------------------------------------|-----|
| Explanatory and analytical text and tables..... | 111 |
| Map..... | 117 |

GENERAL TABLES.

| | |
|---------------------------------------------------------------------------|-----|
| I. Composition and characteristics, for the state and for counties..... | 118 |
| II. Composition and characteristics of the population of Little Rock..... | 132 |
| III. Composition and characteristics, for cities of 10,000 to 25,000..... | 133 |
| IV. Composition and characteristics, for places of 2,500 to 10,000..... | 134 |
| Notes regarding changes in boundaries, etc..... | 135 |

CALIFORNIA

CHAPTER 1.—NUMBER OF INHABITANTS.

| | Page. |
|-------------------------------------------------|----------|
| Explanatory and analytical text and tables..... | 137 |
| Maps..... | 142, 143 |

GENERAL TABLES.

| | |
|-------------------------------------------------------------------|-----|
| 1. Population of minor civil divisions: 1910, 1900, and 1890..... | 144 |
| 2. Population of incorporated places: 1910, 1900, and 1890..... | 153 |

CHAPTER 2.—COMPOSITION AND CHARACTERISTICS OF THE POPULATION.

| | |
|-------------------------------------------------|-----|
| Explanatory and analytical text and tables..... | 155 |
| Maps..... | 167 |

GENERAL TABLES.

| | |
|--------------------------------------------------------------------------------------------------------|-----|
| I. Composition and characteristics, for the state and for counties..... | 168 |
| II. Composition and characteristics, for cities of 25,000 or more..... | 180 |
| III. Composition and characteristics, for cities of 10,000 to 25,000..... | 182 |
| IV. Composition and characteristics, for places of 2,500 to 10,000..... | 183 |
| V. Composition and characteristics, for wards (or assembly districts) of cities of 50,000 or more..... | 185 |
| Notes regarding changes in boundaries, etc..... | 187 |

COLORADO

CHAPTER 1.—NUMBER OF INHABITANTS.

| | |
|-------------------------------------------------|----------|
| Explanatory and analytical text and tables..... | 189 |
| Maps..... | 194, 195 |

GENERAL TABLES.

| | |
|-------------------------------------------------------------------|-----|
| 1. Population of minor civil divisions: 1910, 1900, and 1890..... | 196 |
| 2. Population of incorporated places: 1910, 1900, and 1890..... | 207 |

CHAPTER 2.—COMPOSITION AND CHARACTERISTICS OF THE POPULATION.

| | |
|-------------------------------------------------|-----|
| Explanatory and analytical text and tables..... | 209 |
| Maps..... | 233 |

GENERAL TABLES.

| | |
|-------------------------------------------------------------------------|-----|
| I. Composition and characteristics, for the state and for counties..... | 216 |
| II. Composition and characteristics, for cities of 25,000 or more..... | 223 |
| III. Composition and characteristics of the population of Trinidad..... | 229 |
| IV. Composition and characteristics, for places of 2,500 to 10,000..... | 230 |
| V. Composition and characteristics, for wards of Denver..... | 231 |
| Notes regarding changes in boundaries, etc..... | 232 |

CONNECTICUT

CHAPTER 1.—NUMBER OF INHABITANTS.

| | |
|-------------------------------------------------|-----|
| Explanatory and analytical text and tables..... | 235 |
| Maps..... | 240 |

GENERAL TABLES.

| | |
|-----------------------------------------------------------------------------------------------------------------------------|-----|
| 1. Population of minor civil divisions: 1910, 1900, and 1890..... | 241 |
| 2. Population of all cities and boroughs and of towns having, in 1910, 2,500 inhabitants or more: 1910, 1900, and 1890..... | 243 |

CHAPTER 2.—COMPOSITION AND CHARACTERISTICS OF THE POPULATION.

| | |
|-------------------------------------------------|-----|
| Explanatory and analytical text and tables..... | 245 |
| Maps..... | 265 |

GENERAL TABLES.

| | |
|------------------------------------------------------------------------------------------------------|-----|
| I. Composition and characteristics, for the state and for counties..... | 254 |
| II. Composition and characteristics, for towns of 25,000 or more..... | 256 |
| III. Composition and characteristics, for towns of 10,000 to 25,000..... | 258 |
| IV. Composition and characteristics, for towns of 2,500 to 10,000..... | 260 |
| V. Composition and characteristics, for wards (or voting districts) of cities of 50,000 or more..... | 262 |
| Notes regarding changes in boundaries, etc..... | 265 |

DELAWARE

CHAPTER 1.—NUMBER OF INHABITANTS.

| | Page. |
|-------------------------------------------------|----------|
| Explanatory and analytical text and tables..... | 267 |
| Maps..... | 271, 272 |

GENERAL TABLES.

| | |
|-------------------------------------------------------------------|-----|
| 1. Population of minor civil divisions: 1910, 1900, and 1890..... | 273 |
| 2. Population of incorporated places: 1910, 1900, and 1890..... | 274 |

CHAPTER 2.—COMPOSITION AND CHARACTERISTICS OF THE POPULATION.

| | |
|-------------------------------------------------|-----|
| Explanatory and analytical text and tables..... | 275 |
|-------------------------------------------------|-----|

GENERAL TABLES.

| | |
|--------------------------------------------------------------------------|-----|
| I. Composition and characteristics, for the state and for counties..... | 281 |
| II. Composition and characteristics of the population of Wilmington..... | 282 |
| III. Composition and characteristics, for places of 2,500 to 10,000..... | 282 |
| IV. Composition and characteristics, for wards of Wilmington..... | 283 |

DISTRICT OF COLUMBIA

CHAPTER 1.—NUMBER OF INHABITANTS.

| | |
|-------------------------------------------------|-----|
| Explanatory and analytical text and tables..... | 285 |
| Map..... | 288 |

CHAPTER 2.—COMPOSITION AND CHARACTERISTICS OF THE POPULATION.

| | |
|-------------------------------------------------|-----|
| Explanatory and analytical text and tables..... | 289 |
|-------------------------------------------------|-----|

GENERAL TABLE.

| | |
|-------------------------------------------------------------------------------------|-----|
| I. Composition and characteristics, for the District of Columbia, by districts..... | 294 |
|-------------------------------------------------------------------------------------|-----|

FLORIDA

CHAPTER 1.—NUMBER OF INHABITANTS.

| | |
|-------------------------------------------------|----------|
| Explanatory and analytical text and tables..... | 297 |
| Maps..... | 301, 302 |

GENERAL TABLES.

| | |
|-------------------------------------------------------------------|-----|
| 1. Population of minor civil divisions: 1910, 1900, and 1890..... | 303 |
| 2. Population of incorporated places: 1910, 1900, and 1890..... | 311 |

CHAPTER 2.—COMPOSITION AND CHARACTERISTICS OF THE POPULATION.

| | |
|-------------------------------------------------|-----|
| Explanatory and analytical text and tables..... | 313 |
| Map..... | 319 |

GENERAL TABLES.

| | |
|---------------------------------------------------------------------------|-----|
| I. Composition and characteristics, for the state and for counties..... | 320 |
| II. Composition and characteristics, for cities of 25,000 or more..... | 330 |
| III. Composition and characteristics, for cities of 10,000 to 25,000..... | 331 |
| IV. Composition and characteristics, for places of 2,500 to 10,000..... | 332 |
| V. Composition and characteristics, for wards of Jacksonville..... | 333 |
| Notes regarding changes in boundaries, etc..... | 333 |

GEORGIA

CHAPTER 1.—NUMBER OF INHABITANTS.

| | |
|-------------------------------------------------|----------|
| Explanatory and analytical text and tables..... | 335 |
| Maps..... | 340, 341 |

GENERAL TABLES.

| | |
|-------------------------------------------------------------------|-----|
| 1. Population of minor civil divisions: 1910, 1900, and 1890..... | 342 |
| 2. Population of incorporated places: 1910, 1900, and 1890..... | 360 |

CHAPTER 2.—COMPOSITION AND CHARACTERISTICS OF THE POPULATION.

| | |
|-------------------------------------------------|-----|
| Explanatory and analytical text and tables..... | 365 |
| Map..... | 405 |

GENERAL TABLES.

| | |
|---------------------------------------------------------------------------|-----|
| I. Composition and characteristics, for the state and for counties..... | 372 |
| II. Composition and characteristics, for cities of 25,000 or more..... | 400 |
| III. Composition and characteristics, for cities of 10,000 to 25,000..... | 401 |
| IV. Composition and characteristics, for places of 2,500 to 10,000..... | 402 |
| V. Composition and characteristics, for wards of Atlanta..... | 403 |
| Notes regarding changes in boundaries, etc..... | 404 |

IDAHO

CHAPTER 1.—NUMBER OF INHABITANTS.

| | Page. |
|-------------------------------------------------|----------|
| Explanatory and analytical text and tables..... | 407 |
| Maps..... | 411, 412 |

GENERAL TABLES.

| | |
|-------------------------------------------------------------------|-----|
| 1. Population of minor civil divisions: 1910, 1900, and 1890..... | 413 |
| 2. Population of incorporated places: 1910, 1900, and 1890..... | 420 |

CHAPTER 2.—COMPOSITION AND CHARACTERISTICS OF THE POPULATION.

| | |
|-------------------------------------------------|-----|
| Explanatory and analytical text and tables..... | 421 |
| Maps..... | 427 |

GENERAL TABLES.

| | |
|--------------------------------------------------------------------------|-----|
| I. Composition and characteristics, for the state and for counties..... | 428 |
| II. Composition and characteristics of the population of Boise..... | 432 |
| III. Composition and characteristics, for cities of 2,500 to 10,000..... | 432 |
| Notes regarding changes in boundaries, etc..... | 433 |

ILLINOIS

CHAPTER 1.—NUMBER OF INHABITANTS.

| | |
|-------------------------------------------------|----------|
| Explanatory and analytical text and tables..... | 435 |
| Maps..... | 440, 441 |

GENERAL TABLES.

| | |
|-------------------------------------------------------------------|-----|
| 1. Population of minor civil divisions: 1910, 1900, and 1890..... | 442 |
| 2. Population of incorporated places: 1910, 1900, and 1890..... | 468 |

CHAPTER 2.—COMPOSITION AND CHARACTERISTICS OF THE POPULATION.

| | |
|-------------------------------------------------|-----|
| Explanatory and analytical text and tables..... | 475 |
| Maps..... | 483 |

GENERAL TABLES.

| | |
|--------------------------------------------------------------------------------|-----|
| I. Composition and characteristics, for the state and for counties..... | 484 |
| II. Composition and characteristics, for cities of 25,000 or more..... | 504 |
| III. Composition and characteristics, for places of 10,000 to 25,000..... | 506 |
| IV. Composition and characteristics, for places of 2,500 to 10,000..... | 508 |
| V. Composition and characteristics, for wards of cities of 50,000 or more..... | 512 |
| Notes regarding changes in boundaries, etc., of incorporated places..... | 516 |

INDIANA

CHAPTER 1.—NUMBER OF INHABITANTS.

| | |
|-------------------------------------------------|----------|
| Explanatory and analytical text and tables..... | 517 |
| Maps..... | 522, 523 |

GENERAL TABLES.

| | |
|-------------------------------------------------------------------|-----|
| 1. Population of minor civil divisions: 1910, 1900, and 1890..... | 524 |
| 2. Population of incorporated places: 1910, 1900, and 1890..... | 533 |

CHAPTER 2.—COMPOSITION AND CHARACTERISTICS OF THE POPULATION.

| | |
|-------------------------------------------------|-----|
| Explanatory and analytical text and tables..... | 541 |
| Maps..... | 577 |

GENERAL TABLES.

| | |
|--------------------------------------------------------------------------------|-----|
| I. Composition and characteristics, for the state and for counties..... | 548 |
| II. Composition and characteristics, for cities of 25,000 or more..... | 566 |
| III. Composition and characteristics, for cities of 10,000 to 25,000..... | 568 |
| IV. Composition and characteristics, for places of 2,500 to 10,000..... | 570 |
| V. Composition and characteristics, for wards of cities of 50,000 or more..... | 573 |
| Notes regarding changes in boundaries, etc., of incorporated places..... | 576 |

IOWA

CHAPTER 1.—NUMBER OF INHABITANTS.

| | |
|-------------------------------------------------|----------|
| Explanatory and analytical text and tables..... | 579 |
| Maps..... | 583, 584 |

GENERAL TABLES.

| | |
|-------------------------------------------------------------------|-----|
| 1. Population of minor civil divisions: 1910, 1900, and 1890..... | 585 |
| 2. Population of incorporated places: 1910, 1900, and 1890..... | 606 |

CONTENTS.

IOWA—Continued.

| CHAPTER 2.—COMPOSITION AND CHARACTERISTICS OF THE POPULATION. | |
|---------------------------------------------------------------------------|-------|
| | Page. |
| Explanatory and analytical text and tables..... | 611 |
| Maps..... | 642 |
| GENERAL TABLES. | |
| I. Composition and characteristics, for the state and for counties..... | 618 |
| II. Composition and characteristics, for cities of 25,000 or more..... | 636 |
| III. Composition and characteristics, for cities of 10,000 to 25,000..... | 638 |
| IV. Composition and characteristics, for places of 2,500 to 10,000..... | 639 |
| V. Composition and characteristics, for wards of Des Moines..... | 641 |
| Notes regarding changes in boundaries of cities..... | 641 |

KANSAS

| CHAPTER 1.—NUMBER OF INHABITANTS. | |
|-------------------------------------------------------------------|----------|
| | Page. |
| Explanatory and analytical text and tables..... | 643 |
| Maps..... | 647, 648 |
| GENERAL TABLES. | |
| 1. Population of minor civil divisions: 1910, 1900, and 1890..... | 649 |
| 2. Population of incorporated places: 1910, 1900, and 1890..... | 664 |

| CHAPTER 2.—COMPOSITION AND CHARACTERISTICS OF THE POPULATION. | |
|---------------------------------------------------------------|-------|
| | Page. |
| Explanatory and analytical text and tables..... | 667 |
| Maps..... | 673 |

| GENERAL TABLES. | |
|--------------------------------------------------------------------------------|-----|
| I. Composition and characteristics, for the state and for counties..... | 674 |
| II. Composition and characteristics, for cities of 25,000 or more..... | 694 |
| III. Composition and characteristics, for cities of 10,000 to 25,000..... | 695 |
| IV. Composition and characteristics, for cities of 2,500 to 10,000..... | 696 |
| V. Composition and characteristics, for wards of cities of 50,000 or more..... | 697 |
| Notes regarding changes in boundaries, etc..... | 698 |

KENTUCKY

| CHAPTER 1.—NUMBER OF INHABITANTS. | |
|-------------------------------------------------|----------|
| | Page. |
| Explanatory and analytical text and tables..... | 699 |
| Maps..... | 704, 705 |

| GENERAL TABLES. | |
|-------------------------------------------------------------------|-----|
| 1. Population of minor civil divisions: 1910, 1900, and 1890..... | 706 |
| 2. Population of incorporated places: 1910, 1900, and 1890..... | 717 |

| CHAPTER 2.—COMPOSITION AND CHARACTERISTICS OF THE POPULATION. | |
|---------------------------------------------------------------|-------|
| | Page. |
| Explanatory and analytical text and tables..... | 721 |
| Map..... | 753 |

| GENERAL TABLES. | |
|--------------------------------------------------------------------------------|-----|
| I. Composition and characteristics, for the state and for counties..... | 728 |
| II. Composition and characteristics, for cities of 25,000 or more..... | 752 |
| III. Composition and characteristics, for cities of 10,000 to 25,000..... | 753 |
| IV. Composition and characteristics, for places of 2,500 to 10,000..... | 754 |
| V. Composition and characteristics, for wards of cities of 50,000 or more..... | 755 |
| Notes regarding changes in boundaries, etc..... | 758 |

LOUISIANA

| CHAPTER 1.—NUMBER OF INHABITANTS. | |
|-------------------------------------------------|----------|
| | Page. |
| Explanatory and analytical text and tables..... | 757 |
| Maps..... | 762, 763 |

| GENERAL TABLES. | |
|-------------------------------------------------------------------|-----|
| 1. Population of minor civil divisions: 1910, 1900, and 1890..... | 764 |
| 2. Population of incorporated places: 1910, 1900, and 1890..... | 770 |

LOUISIANA—Continued.

| CHAPTER 2.—COMPOSITION AND CHARACTERISTICS OF THE POPULATION. | |
|---------------------------------------------------------------------------|-------|
| | Page. |
| Explanatory and analytical text and tables..... | 771 |
| Map..... | 777 |
| GENERAL TABLES. | |
| I. Composition and characteristics, for the state and for parishes..... | 778 |
| II. Composition and characteristics, for cities of 25,000 or more..... | 790 |
| III. Composition and characteristics, for cities of 10,000 to 25,000..... | 791 |
| IV. Composition and characteristics, for places of 2,500 to 10,000..... | 792 |
| V. Composition and characteristics, for wards of New Orleans..... | 793 |
| Notes regarding changes in boundaries, etc..... | 794 |

MAINE

| CHAPTER 1.—NUMBER OF INHABITANTS. | |
|-------------------------------------------------------------------------------------------------------------------------------------------|-------|
| | Page. |
| Explanatory and analytical text and tables..... | 795 |
| Maps..... | 800 |
| GENERAL TABLES. | |
| 1. Population of minor civil divisions: 1910, 1900, and 1890..... | 801 |
| 2. Population of cities and towns having, in 1910, 2,500 inhabitants or more, and of all incorporated villages: 1910, 1900, and 1890..... | 806 |

| CHAPTER 2.—COMPOSITION AND CHARACTERISTICS OF THE POPULATION. | |
|---------------------------------------------------------------|-------|
| | Page. |
| Explanatory and analytical text and tables..... | 807 |
| Maps..... | 813 |

| GENERAL TABLES. | |
|---------------------------------------------------------------------------|-----|
| I. Composition and characteristics, for the state and for counties..... | 814 |
| II. Composition and characteristics, for cities of 25,000 or more..... | 818 |
| III. Composition and characteristics, for cities of 10,000 to 25,000..... | 819 |
| IV. Composition and characteristics, for places of 2,500 to 10,000..... | 820 |
| V. Composition and characteristics, for wards of Portland..... | 822 |
| Notes regarding changes in boundaries, etc..... | 822 |

MARYLAND

| CHAPTER 1.—NUMBER OF INHABITANTS. | |
|-------------------------------------------------|----------|
| | Page. |
| Explanatory and analytical text and tables..... | 823 |
| Maps..... | 828, 829 |

| GENERAL TABLES. | |
|-------------------------------------------------------------------|-----|
| 1. Population of minor civil divisions: 1910, 1900, and 1890..... | 830 |
| 2. Population of incorporated places: 1910, 1900, and 1890..... | 834 |

| CHAPTER 2.—COMPOSITION AND CHARACTERISTICS OF THE POPULATION. | |
|---------------------------------------------------------------|-------|
| | Page. |
| Explanatory and analytical text and tables..... | 835 |
| Map..... | 841 |

| GENERAL TABLES. | |
|---------------------------------------------------------------------------|-----|
| I. Composition and characteristics, for the state and for counties..... | 842 |
| II. Composition and characteristics of the population of Baltimore..... | 848 |
| III. Composition and characteristics, for cities of 10,000 to 25,000..... | 849 |
| IV. Composition and characteristics, for places of 2,500 to 10,000..... | 849 |
| V. Composition and characteristics, for wards of Baltimore..... | 850 |

MASSACHUSETTS

| CHAPTER 1.—NUMBER OF INHABITANTS. | |
|-----------------------------------------------------------------------------------------------------------------|-------|
| | Page. |
| Explanatory and analytical text and tables..... | 851 |
| Maps..... | 857 |
| GENERAL TABLES. | |
| 1. Population of minor civil divisions: 1910, 1900, and 1890..... | 858 |
| 2. Population of all cities, and of towns having, in 1910, 2,500 inhabitants or more: 1910, 1900, and 1890..... | 862 |

MASSACHUSETTS—Continued.

CHAPTER 2.—COMPOSITION AND CHARACTERISTICS OF THE POPULATION.

| | |
|----------------------------------------------------------------------------------|--------------|
| | Page. |
| Explanatory and analytical text and tables..... | 863 |
| Maps..... | 875 |
| GENERAL TABLES. | |
| I. Composition and characteristics, for the state and for counties..... | 876 |
| II. Composition and characteristics, for cities of 25,000 or more..... | 880 |
| III. Composition and characteristics, for cities and towns of 10,000 to 25,000.. | 884 |
| IV. Composition and characteristics, for towns of 2,500 to 10,000..... | 886 |
| V. Composition and characteristics, for wards of cities of 50,000 or more.... | 890 |
| Notes regarding changes in boundaries, etc..... | 896 |

MICHIGAN

CHAPTER 1.—NUMBER OF INHABITANTS.

| | |
|-------------------------------------------------|----------|
| Explanatory and analytical text and tables..... | 897 |
| Maps..... | 902, 903 |

GENERAL TABLES.

| | |
|-------------------------------------------------------------------|-----|
| 1. Population of minor civil divisions: 1910, 1900, and 1890..... | 904 |
| 2. Population of incorporated places: 1910, 1900, and 1890..... | 919 |

CHAPTER 2.—COMPOSITION AND CHARACTERISTICS OF THE POPULATION.

| | |
|-------------------------------------------------|-----|
| Explanatory and analytical text and tables..... | 923 |
| Maps..... | 931 |

GENERAL TABLES.

| | |
|-------------------------------------------------------------------------------|-----|
| I. Composition and characteristics, for the state and for counties..... | 932 |
| II. Composition and characteristics, for cities of 25,000 or more..... | 948 |
| III. Composition and characteristics, for cities of 10,000 to 25,000..... | 950 |
| IV. Composition and characteristics, for places of 2,500 to 10,000..... | 951 |
| V. Composition and characteristics, for wards of cities of 50,000 or more.... | 953 |
| Notes regarding changes in boundaries, etc..... | 955 |

MINNESOTA

CHAPTER 1.—NUMBER OF INHABITANTS.

| | |
|-------------------------------------------------|----------|
| Explanatory and analytical text and tables..... | 957 |
| Maps..... | 962, 963 |

GENERAL TABLES.

| | |
|-------------------------------------------------------------------|-----|
| 1. Population of minor civil divisions: 1910, 1900, and 1890..... | 964 |
| 2. Population of incorporated places: 1910, 1900, and 1890..... | 985 |

CHAPTER 2.—COMPOSITION AND CHARACTERISTICS OF THE POPULATION.

| | |
|-------------------------------------------------|------|
| Explanatory and analytical text and tables..... | 989 |
| Maps..... | 1020 |

GENERAL TABLES.

| | |
|-------------------------------------------------------------------------------|------|
| I. Composition and characteristics, for the state and for counties..... | 996 |
| II. Composition and characteristics, for cities of 25,000 or more..... | 1014 |
| III. Composition and characteristics, for cities of 10,000 to 25,000..... | 1015 |
| IV. Composition and characteristics, for places of 2,500 to 10,000..... | 1016 |
| V. Composition and characteristics, for wards of cities of 50,000 or more.... | 1017 |
| Notes regarding changes in boundaries, etc..... | 1019 |

MISSISSIPPI

CHAPTER 1.—NUMBER OF INHABITANTS.

| | |
|-------------------------------------------------|--------------|
| | Page. |
| Explanatory and analytical text and tables..... | 1021 |
| Maps..... | 1026, 1027 |

GENERAL TABLES.

| | |
|-------------------------------------------------------------------|------|
| 1. Population of minor civil divisions: 1910, 1900, and 1890..... | 1028 |
| 2. Population of incorporated places: 1910, 1900, and 1890..... | 1035 |

CHAPTER 2.—COMPOSITION AND CHARACTERISTICS OF THE POPULATION.

| | |
|-------------------------------------------------|------|
| Explanatory and analytical text and tables..... | 1037 |
| Map..... | 1043 |

GENERAL TABLES.

| | |
|--------------------------------------------------------------------------|------|
| I. Composition and characteristics, for the state and for counties..... | 1044 |
| II. Composition and characteristics, for cities of 10,000 or more..... | 1060 |
| III. Composition and characteristics, for cities of 2,500 to 10,000..... | 1061 |
| Notes regarding changes in boundaries, etc..... | 1062 |

MISSOURI

CHAPTER 1.—NUMBER OF INHABITANTS.

| | |
|-------------------------------------------------|------------|
| Explanatory and analytical text and tables..... | 1068 |
| Maps..... | 1068, 1069 |

GENERAL TABLES.

| | |
|-------------------------------------------------------------------|------|
| 1. Population of minor civil divisions: 1910, 1900, and 1890..... | 1070 |
| 2. Population of incorporated places: 1910, 1900, and 1890..... | 1088 |

CHAPTER 2.—COMPOSITION AND CHARACTERISTICS OF THE POPULATION.

| | |
|-------------------------------------------------|------|
| Explanatory and analytical text and tables..... | 1093 |
| Maps..... | 1129 |

GENERAL TABLES.

| | |
|-------------------------------------------------------------------------------|------|
| I. Composition and characteristics, for the state and for counties..... | 1100 |
| II. Composition and characteristics, for cities of 25,000 or more..... | 1122 |
| III. Composition and characteristics, for cities of 10,000 to 25,000..... | 1124 |
| IV. Composition and characteristics, for places of 2,500 to 10,000..... | 1125 |
| V. Composition and characteristics, for wards of cities of 50,000 or more.... | 1127 |

MONTANA

CHAPTER 1.—NUMBER OF INHABITANTS.

| | |
|-------------------------------------------------|------------|
| Explanatory and analytical text and tables..... | 1131 |
| Maps..... | 1136, 1137 |

GENERAL TABLES.

| | |
|-------------------------------------------------------------------|------|
| 1. Population of minor civil divisions: 1910, 1900, and 1890..... | 1138 |
| 2. Population of incorporated places: 1910, 1900, and 1890..... | 1144 |

CHAPTER 2.—COMPOSITION AND CHARACTERISTICS OF THE POPULATION.

| | |
|-------------------------------------------------|------|
| Explanatory and analytical text and tables..... | 1145 |
| Maps..... | 1151 |

GENERAL TABLES.

| | |
|---------------------------------------------------------------------------|------|
| I. Composition and characteristics, for the state and for counties..... | 1152 |
| II. Composition and characteristics of the population of Butte..... | 1158 |
| III. Composition and characteristics, for cities of 10,000 to 25,000..... | 1159 |
| IV. Composition and characteristics, for places of 2,500 to 10,000..... | 1160 |
| Notes regarding changes in boundaries, etc..... | 1160 |



MAP OF THE UNITED STATES
SHOWING BOUNDARIES OF STATES AND
LOCATION OF PRINCIPAL CITIES

LETTER OF TRANSMITTAL.

DEPARTMENT OF COMMERCE,
BUREAU OF THE CENSUS,
Washington, D. C., July 15, 1913.

SIR:

I have the honor to transmit herewith Volume II of the Reports of the Thirteenth Decennial Census, relating to population.

The census of population was taken in conformity with "An act authorizing the taking of the Thirteenth and subsequent Decennial Censuses," approved July 2, 1909. The statistics were collected in 1910, and relate to the date of April 15, 1910. The field work was done by the enumerators appointed to collect statistics of population and agriculture.

The results of the census of population are contained in four volumes, constituting Volumes I, II, III, and IV of the Reports of the Thirteenth Decennial Census. Volume I contains a summarization of the statistics by subjects, with a general analysis and discussion, data regarding each subject being presented by geographic divisions, states, and principal cities, and for three subjects also by counties, namely, Number of inhabitants; Color or race, nativity, and parentage; and Ownership of homes. Volume II, the present volume, contains a separate report on population for the District of Columbia and each of the first 24 states in alphabetical order (Alabama to Montana), while Volume III contains similar reports on population for the remaining states and for the outlying territories of Alaska, Hawaii, and Porto Rico. Volume IV relates to occupations and presents detailed statistics concerning persons gainfully employed, for the United States, states, and principal cities.

The statistics for each state, and the District of Columbia, are presented in this volume in two chapters. Chapter 1 relates to number of inhabitants and gives the population of each state by counties and minor civil divisions in detail and, in addition, presents statistics of decennial increase and density and a statement and discussion for the state as a whole of the population living in urban and in rural territory. Chapter 2 for each state deals with the composition and characteristics of the population. It presents for local communities statistics of color, nativity, parentage, sex, citizenship, illiteracy, school attendance, and dwellings and families. These statistics are presented in general tables in quite full detail for counties and for the larger cities, and in somewhat less detail for the smaller cities and other incorporated places and for the wards of cities of 50,000 inhabitants or more. There is given, in addition, a series of summary tables relating to the state as a whole and its larger cities in which most of the items from the general tables are reproduced, and in which are also presented certain additional data relative to state of birth, age, and marital condition.

The collection and compilation of the statistics of population and the preparation of the text of the present volume have been under the supervision of William C. Hunt, chief statistician for population, in accordance with plans prepared by my predecessor, Hon. E. Dana Durand.

The chiefs of division under Mr. Hunt during the Thirteenth Census period were William H. Jarvis, Edward W. Koch, Arthur E. Seymour, and William B. Cragg.

Respectfully,

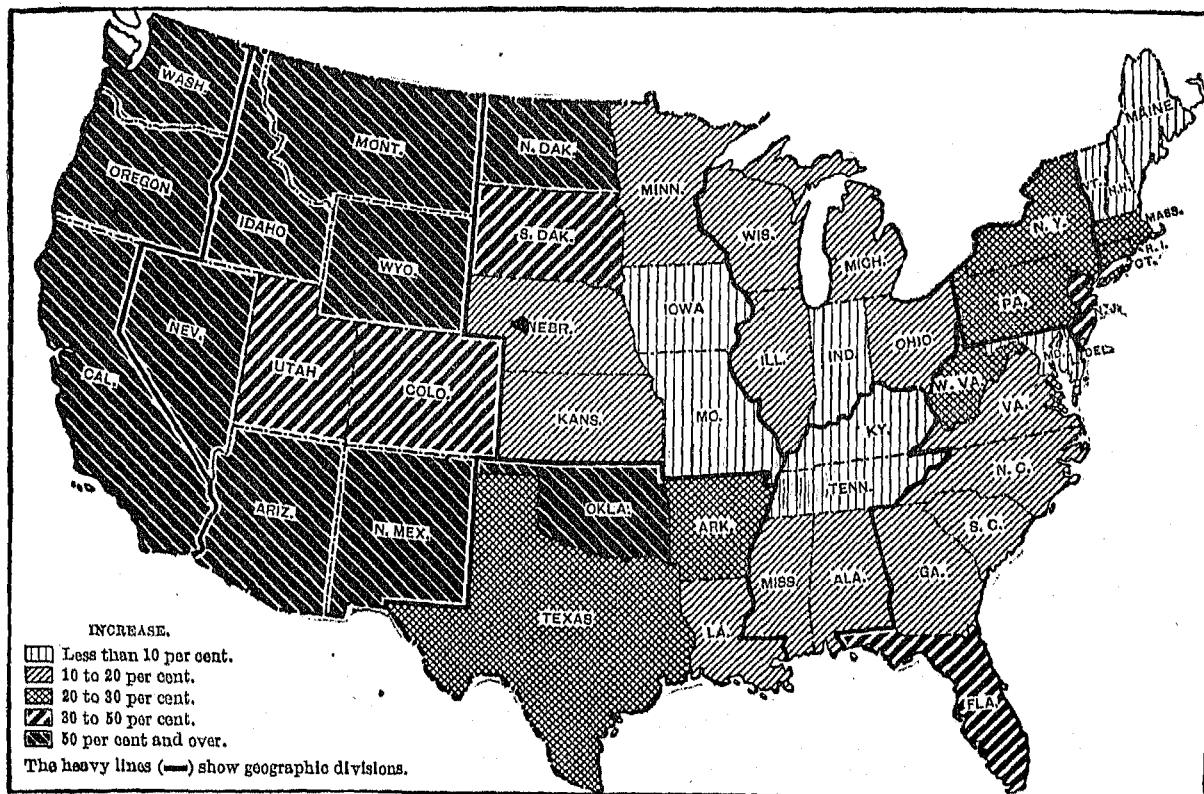

Director.

HON. WILLIAM C. REDFIELD,
Secretary of Commerce.

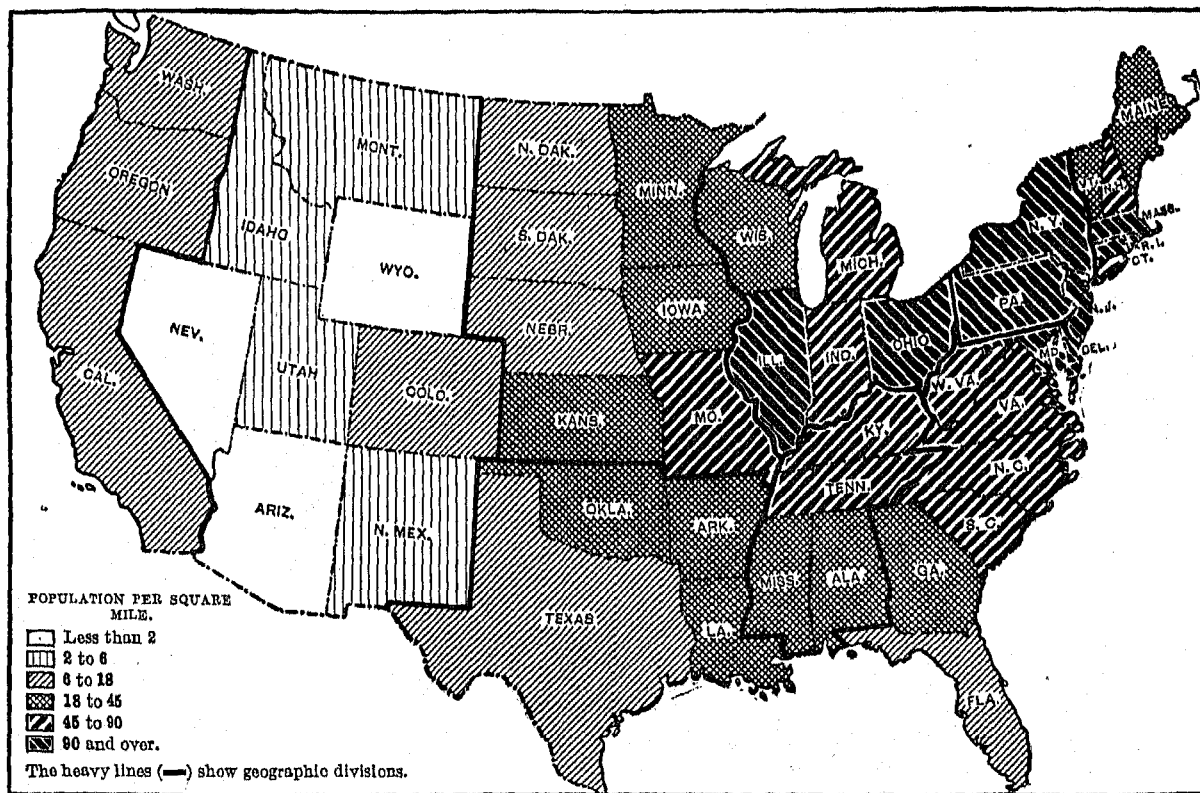
REPORTS BY STATES
WITH STATISTICS FOR COUNTIES, CITIES
AND OTHER CIVIL DIVISIONS

ALABAMA - MONTANA

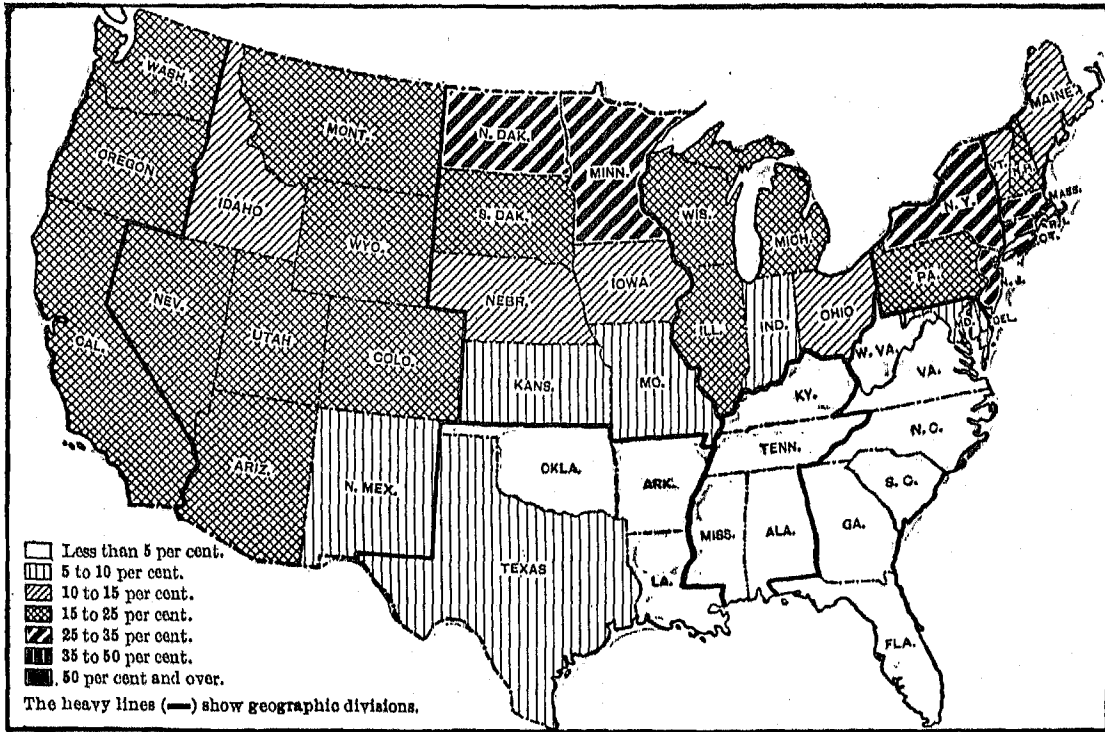
PER CENT OF INCREASE IN TOTAL POPULATION, BY STATES: 1900-1910.



POPULATION PER SQUARE MILE, BY STATES: 1910.



PERCENTAGE OF FOREIGN-BORN WHITES IN THE TOTAL POPULATION: 1910.



PERCENTAGE OF NATIVE WHITES OF FOREIGN OR MIXED PARENTAGE IN THE TOTAL POPULATION: 1910.

