DEPARTMENT OF COMMERCE

BUREAU OF THE CENSUS

SAM. L. ROGERS, DIRECTOR
RESIGNED APRIL 13, 1921

W. M. STEUART, DIRECTOR
APPOINTED APRIL 14, 1921

# FOURTEENTH CENSUS OF THE UNITED STATES

# STATE COMPENDIUM

# TEXAS

## STATISTICS OF POPULATION, OCCUPATIONS, AGRICULTURE, IRRIGATION, DRAINAGE, MANUFACTURES, AND MINES AND QUARRIES FOR THE STATE, COUNTIES, AND CITIES

*Bureau of the Census*
*Library*

PRICE, 50 CENTS
Sold only by the Superintendent of Documents, Government Printing Office
Washington, D. C.

WASHINGTON
GOVERNMENT PRINTING OFFICE
1925

# DEPARTMENT OF COMMERCE.

HERBERT HOOVER, SECRETARY OF COMMERCE.

## BUREAU OF THE CENSUS.

*Chief functions.*

The taking of the decennial census covering population, agriculture, manufactures, mines and quarries, and forest products.

Decennial report on wealth, public debt, and taxation, including principal financial statistics on Federal, state, county, city, and township governments.

Annual financial statistics of state and municipal governments—Sources of revenue, objects of payments, debt and tax levies.

Decennial statistics relating to inmates of institutions, including paupers, insane, prisoners, and juvenile delinquents.

A census of agriculture in each middecennial year, a biennial census of manufactures, a quinquennial census of electrical public utilities, statistics of marriage and divorce.

Annual statistics of births, deaths, causes of death, etc., in the registration area of the United States.

Quarterly statistics of leaf tobacco stocks and of production, stocks, and consumption of fats and oils.

Monthly or semimonthly statistics of cotton ginning; cotton stocks and consumption; the production, stocks, and consumption of hides and leather; the production of shoes; and statistics of active textile machinery and of movements in an increasing number of other industries.

The compilation and publication, in the "Survey of Current Business," of monthly commercial and industrial statistics.

## BUREAU OF FOREIGN AND DOMESTIC COMMERCE.

*Chief functions.*

The compilation of timely information concerning world market conditions and openings for American products in foreign countries secured through commercial attachés and trade commissioners of the Department of Commerce and the foreign service of the Department of State. The distribution of such information to American business through weekly "Commerce reports," special bulletins, confidential circulars, the news and trade press, correspondence, and personal contact.

The maintenance of commodity, technical, and geographical divisions to afford special service to American export industries.

The compilation and distribution of names of possible buyers and agents for American products in all parts of the world and the publication of weekly lists of specific sales opportunities abroad.

The maintenance of district and cooperative offices in many cities in the United States to expedite delivery of market information to business men and to keep the department advised as to the urgent requirements of American trades and industries.

The publication of official statistics on imports and exports.

The study of the processes of domestic trade and commerce, with a view to their improvement and the dissemination of information obtained for the benefit of the public, as well as of those directly concerned.

## BUREAU OF STANDARDS.

*Chief functions.*

Custody of standards of measurement, quality, performance, or practice adopted or recognized by the Government. Development and construction of such standards when necessary. Testing and calibration of apparatus and comparison of standards used by scientific or other institutions with those in the custody of the bureau.

Determination of physical constants and properties of materials.

The testing of materials and the establishment of standards and processes in cooperation with commercial firms or organizations.

Researches covering structural, engineering, and miscellaneous materials, radio, radium, mechanical appliances, sugar technology, leather, paper, rubber, and textiles, clay products, glass, and refractories, metals and metallurgy, and similar groups of subjects.

The collection and dissemination of information showing approved methods in building, planning, and construction, including building materials and codes and such other matters as may encourage, improve, and cheapen construction and housing.

Studies on simplified commercial practices and the establishment of such practices through cooperative business organizations.

The Bureau publishes six series of scientific and technical publications, reporting the results of its researches and giving technical data fundamental to industry.

The Director of the Bureau has supervision of the preparation of technical specifications through the Federal Specifications Board.

## BUREAU OF FISHERIES.

*Chief functions.*

The propagation of useful food fishes, including lobsters, oysters, and other shellfish, and their distribution to suitable waters.

Investigations of fish culture, fish diseases, and for the conservation of fishery resources and the development of commercial fisheries.

The study of the methods of the fisheries and fishery industries and the utilization of fishery products.

The collection of statistics of fisheries.

The administration of the Alaska salmon fisheries and the fur-seal herd on the Pribilof Islands.

The administration of the law for the protection of sponges off the coast of Florida.

## BUREAU OF LIGHTHOUSES.

*Chief functions.*

The establishment and maintenance of lighthouses, lightships, buoys, and other aids to navigation on the sea and the lake coasts and on the rivers of the United States, including Alaska, Hawaiian Islands, and Porto Rico.

The publication of *Light Lists*, *Buoy Lists*, and *Notices to Mariners*, including information regarding all aids to navigation maintained by the Lighthouse Service.

## COAST AND GEODETIC SURVEY.

*Chief functions.*

The survey of the coasts of the United States and the publication of charts needed for the navigation of the adjacent waters, including Alaska, the Philippine Islands, Hawaii, Porto Rico, the Virgin Islands, and the Canal Zone.

A comprehensive geodetic system, extending into the interior, connects and coordinates the surveys of the coasts, and is designed to furnish accurately determined points and elevations in all parts of the country. These are available as a basis for Federal, state, and municipal surveys, and engineering projects of every kind. The magnetic declination has been determined at a large number of stations throughout the country and the results are available for the use of surveyors and engineers.

The technical operations include base measure, triangulation, traverse, precise leveling, the determination of latitude and azimuth, the determination of difference of longitude by telegraph or radio, magnetic observations and researches, the preparation of magnetic maps, the determination of the force of gravity, topography, hydrography, deep-sea soundings, water temperatures, tidal and current observations.

The results are published in the form of charts on various scales, annual reports, coast pilots, tide tables (published annually in advance), current tables, digests of geodetic publications, and special publications.

## BUREAU OF NAVIGATION.

*Chief functions.*

General superintendence of commercial marine and merchant seamen.

Supervision of registering, enrolling, licensing, numbering, etc., of vessels under the United States flag and the annual publication of a list of such vessels.

The enforcement of the navigation and steamboat inspection laws and the laws governing radio communication, as well as duties connected with fees, fines, tonnage taxes, refunds, etc., originating under such laws.

## STEAMBOAT INSPECTION SERVICE.

*Chief functions.*

The inspection of vessels, the licensing of the officers of vessels, and the administration of laws relating to such vessels and their officers.

The certification of able seamen who form the crews of merchant vessels.

The inspection of vessels, including the types of boilers; the testing of all materials subject to tensile strain in marine boilers; the inspection of hulls and of life-saving equipment.

**Circulars listing the publications of the various bureaus will be mailed on application to the bureaus.**

# CONTENTS—TEXAS.


Page.

SUMMARY FOR THE UNITED STATES, BY DIVISIONS AND STATES—POPULATION, AGRICULTURE, MANUFACTURES, MINING..... 2
CENTERS OF POPULATION, 1790–1920, AND CENTERS OF FARMS, AGRICULTURAL PRODUCTS, AND MANUFACTURES, 1850–1920..... 6

## POPULATION.

### NUMBER AND DISTRIBUTION OF INHABITANTS.

Page.

SUMMARY TABLES:
Population of Texas: 1850 to 1920 ..... 7
Population of principal cities from earliest census to 1920 ..... 8
Urban and rural population: 1920, 1910, and 1900 ..... 8
DETAILED TABLES:
1. Area and population of counties: 1850 to 1920 ..... 13
2. Population of counties by minor civil divisions: 1920, 1910, and 1900 ..... 17
3. Population of incorporated places: 1920, 1910, and 1900 ..... 30
4. Population of wards of cities and towns having 5,000 inhabitants or more: 1920 ..... 33
5. Urban and rural population of counties: 1920, 1910, and 1900 ..... 34
MAPS:
Increase or decrease in total and rural population of Texas, by counties: 1910 to 1920 ..... 9,10
Density of total and rural population of Texas, by counties: 1920 ..... 11,12

### COMPOSITION AND CHARACTERISTICS OF THE POPULATION.

SUMMARY TABLES:
1. Color or race, nativity, parentage, and sex, for the state and urban and rural population: 1920, 1910, and 1900 ..... 38
2. School attendance, for the state and urban and rural population: 1920 and 1910 ..... 38
3. Age, for the state and urban and rural population: 1920 and 1910 ..... 39
4. Illiteracy, for the state and urban and rural population: 1920 and 1910 ..... 40
5. Population 21 years of age and over, by sex, class of population, and citizenship, for the state: 1920 and 1910 ..... 40
6. Country of birth of foreign-born white, for state and principal cities: 1920. 41
7. Indians, Chinese, and Japanese: 1920, 1910, and 1900 ..... 41
8. Age, for cities of 10,000 or more: 1920 ..... 42
DETAILED TABLES:
9. Composition and characteristics of the population, for counties: 1920 ..... 44
10. Composition and characteristics of the population, for cities of 10,000 or more: 1920 ..... 69
11. Composition and characteristics of the population, for places of 2,500 to 10,000: 1920 ..... 72
12. Country of birth of the foreign-born white, for counties and for cities of 10,000 or more: 1920 ..... 76
13. Composition and characteristics of the population, for wards of cities of 50,000 or more: 1920 ..... 79
14. Age, by quinquennial periods, with single years for persons under 25, for the state: 1920 ..... 82
15. Marital condition of the population 15 years of age and over, for the state: 1920, 1910, and 1900 ..... 83
16. Total, white, and Negro population, with state of birth for natives, for the state: 1920 ..... 84
17. Country of birth of the foreign-born population, with citizenship of the foreign-born white, for the state: 1920 ..... 84
18. Year of immigration of the foreign-born population, for the state: 1920. 84
19. Foreign-born white population unable to speak English: 1920 ..... 84
20. School attendance, by age periods, for the state: 1920 ..... 85
21. School attendance, by single years from 5 to 20, for the state: 1920 ..... 85
22. Illiteracy of the population 10 years of age and over, by age periods, for the state: 1920 ..... 85
23. Country of origin and mother tongue of the foreign white stock, for the state: 1920 ..... 86
24. Ownership of homes, for counties and places having 10,000 inhabitants or more: 1920 ..... 86
25. Total males and females 10 years of age and over engaged in each selected occupation, classified by color or race, nativity, and parentage, and age periods, for the state: 1920 ..... 88
26. Women 15 years of age and over in each principal class of the population engaged in gainful occupations, classified by marital condition, with a distribution of the married by age periods, for the state: 1920. 92
MAP: Per cent of Negroes in total population, by counties: 1920 ..... 93

## AGRICULTURE.

FARMS AND FARM PROPERTY ..... 95
Map showing counties, cities, rivers, and mountains ..... 96
Explanation of terms ..... 97
Number of farms, acreage, and value ..... 97
Farms by size and tenure ..... 98
Farms by sex, race, and nativity of farmer ..... 99
Farm mortgages ..... 100
Farm expenditures for labor, fertilizer, and feed ..... 100
LIVE STOCK ON FARMS AND ELSEWHERE ..... 100
LIVE-STOCK PRODUCTS ..... 102
CROPS ..... 103
MISCELLANEOUS ITEMS (from second series of tabulations):
Age of farmers ..... 106
Farmers classified by number of years on farm ..... 106
Cooperative marketing and purchasing ..... 106
Farm facilities—Motor vehicles, telephones, water, and light on farms ..... 106
Pure-bred live stock on farms ..... 106
Calves, pigs, and lambs raised on farms ..... 107
Domestic animals sold or slaughtered on farms ..... 107
Sales of selected crops ..... 107
Fruit products of farms ..... 107
Forest products of farms ..... 107
Nurseries and greenhouses ..... 107
COUNTY TABLES:
I.—Farms and farm property, 1920, with selected items for 1910 and 1900 ..... 108
II.—Live stock on farms and ranges, 1920; and live-stock products, 1919 ..... 131
III.—Domestic animals not on farms or ranges: 1920 ..... 154
IV.—Value of all crops, and acreage and production of principal crops: 1919. 160
V.—Mortgage debt, 1920; expenditures for labor, fertilizer, and feed, 1919 .. 182

## IRRIGATION.

Page.

INTRODUCTION ..... 191
MAP SHOWING APPROXIMATE LOCATION AND EXTENT OF IRRIGATED LAND ..... 192
EXPLANATION OF TERMS ..... 193
CLIMATIC CONDITIONS ..... 194
WATER SUPPLY FOR IRRIGATION ..... 194
FARMS AND ACREAGE IRRIGATED:
Acreage, by character of enterprise ..... 195
Acreage, by character of water rights ..... 195
Acreage, by drainage basin ..... 196
CAPITAL INVESTED AND COST OF OPERATION AND MAINTENANCE ..... 196
DRAINAGE OF IRRIGATED LAND ..... 197
QUANTITY OF WATER USED ..... 197
IRRIGATION WORKS ..... 198
CROPS ..... 200
COUNTY TABLE.—Acreage irrigated, 1919 and 1909; and acreage in enterprises, irrigation works, and capital invested in irrigation enterprises, 1920 and 1910 ... 201

## DRAINAGE.

INTRODUCTION ..... 207
MAP SHOWING APPROXIMATE LOCATION AND AREA OF OPERATING DRAINAGE ENTERPRISES ..... 208
DRAINAGE ON FARMS ..... 209
Explanation of terms ..... 209
Farms and farm land ..... 209
DRAINAGE ENTERPRISES ..... 209
Explanation of terms ..... 209
Operating and nonoperating enterprises ..... 210
Location of enterprises ..... 210
Condition of land in enterprises ..... 210
Size of enterprises ..... 210
Character of enterprises ..... 211
Drainage works ..... 211
Maintenance of works ..... 212
Date of organization ..... 212
Crops ..... 213
COUNTY TABLES:
I.—Drainage on farms: 1920 ..... 214
II.—Operating drainage enterprises: 1920 ..... 216

## MANUFACTURES.

EXPLANATION OF TERMS ..... 219
GENERAL STATISTICS:
General character of the state ..... 221
Comparative summary ..... 222
Statistics for the state, by counties ..... 223
Principal industries, ranked by value of products ..... 225
Persons engaged in manufacturing industries ..... 225
Average number of wage earners for selected industries, with per cent, by sex and age ..... 226
Average number of wage earners, by sex and age, and value of products for cities of 10,000 inhabitants or more ..... 226
Wage earners, by months ..... 227
Wage earners, by months, for selected industries and for cities ..... 227
Average number of wage earners, by prevailing hours of labor per week, for selected industries and for cities ..... 229
Size of establishments, by average number of wage earners, for selected industries and for cities ..... 231
Size of establishments, by value of products ..... 232
Size of establishments, by value of products, for selected industries ..... 232
Size of establishments, by value of products, for cities of 10,000 inhabitants or more ..... 234
Character of ownership, for selected industries and for cities ..... 235
Manufactures, by population groups, in cities of 10,000 inhabitants or more .. 236
Principal industries in cities of 50,000 inhabitants or more, with per cent of total for state ..... 237
Number and horsepower of types of prime movers ..... 237
Fuel consumed ..... 238
SPECIAL STATISTICS:
Petroleum, refining ..... 239
Slaughtering and meat packing ..... 239
Flour-mill and gristmill products ..... 240
Lumber and timber products ..... 240
Printing and publishing ..... 240
Rice, cleaning and polishing ..... 241
Power laundries ..... 241
Dyeing and cleaning ..... 241
Custom sawmills and custom gristmills ..... 241
GENERAL TABLES:
Table 29.—Comparative summary for selected industries and for cities: 1919, 1914, and 1909 ..... 243
Table 30.—Detailed statement of all industries combined and specified industries: 1919 ..... 246

## MINES AND QUARRIES.

EXPLANATION OF TERMS ..... 259
GENERAL STATISTICS:
Comparative summary, producing enterprises: 1919 and 1909 ..... 261
Principal industries, producing enterprises, ranked by value of products: 1919 ..... 261
Character of organization, for selected industries, producing enterprises: 1919 ..... 261
Size of producing enterprises, by average number of wage earners, for selected industries: 1919 ..... 262
Number of producing enterprises and average number of wage earners, by prevailing hours of labor per week, for selected industries: 1919 ..... 262
Wage earners, by months, for selected industries: 1919 ..... 262
DETAILED STATISTICS FOR MINING INDUSTRIES: 1919 ..... 263

# SUMMARY FOR THE UNITED STATES, BY GEOGRAPHIC DIVISIONS AND STATES,

| | | POPULATION, JAN. 1, 1920. | | | | | | | | | | | | | | |
|---|---|---|---|---|---|---|---|---|---|---|---|---|---|---|---|---|
| | DIVISION AND STATE. | POPULATION, BY SEX. | | | NATIVE WHITE POPULATION. | | FOREIGN-BORN WHITE POPULATION. | | NEGRO POPULATION. | | POPULATION 7 TO 20 YEARS OF AGE. | | POPULATION 10 YEARS OF AGE AND OVER. | | | |
| | | | | | | | | | | | | | | Illiterate. | | |
| | | Total.[1] | Male. | Female. | Native parentage. | Foreign or mixed parentage. | Number. | Per cent of total. | Number. | Per cent of total. | Total. | Attending school. | Total. | Number. | Per cent. | |
| 1 | **United States** | [2]**105,710,620** | **53,900,431** | **51,810,189** | **58,421,957** | **22,686,204** | **13,712,754** | **13.0** | **10,463,131** | **9.9** | **28,564,716** | **19,451,851** | **82,739,315** | **4,931,905** | **6.0** | |
| | GEOGRAPHIC DIVS.: | | | | | | | | | | | | | | | |
| 2 | New England | 7,400,909 | 3,672,591 | 3,728,318 | 2,803,149 | 2,642,270 | 1,870,654 | 25.3 | 79,051 | 1.1 | 1,708,290 | 1,223,623 | 5,945,089 | 289,709 | 4.9 | |
| 3 | Middle Atlantic | 22,261,144 | 11,206,445 | 11,054,699 | 9,631,012 | 7,098,253 | 4,012,575 | 22.1 | 600,183 | 2.7 | 5,527,757 | 3,740,580 | 17,666,354 | 865,382 | 4.9 | |
| 4 | E. North Central | 21,475,543 | 11,035,041 | 10,440,502 | 11,790,370 | 5,025,213 | 3,223,279 | 15.0 | 514,554 | 2.4 | 5,350,637 | 3,728,700 | 17,130,789 | 495,470 | 2.9 | |
| 5 | W. North Central | 12,544,249 | 6,459,067 | 6,085,182 | 7,475,548 | 3,377,878 | 1,371,961 | 10.9 | 278,521 | 2.2 | 3,393,143 | 2,420,929 | 9,589,740 | 193,221 | 2.0 | |
| 6 | South Atlantic | 13,990,272 | 7,035,843 | 6,954,429 | 8,779,416 | 553,604 | 315,920 | 2.3 | 4,325,120 | 30.9 | 4,323,620 | 2,818,406 | 10,513,447 | 1,212,942 | 11.5 | |
| 7 | E. South Central | 8,893,307 | 4,471,690 | 4,421,617 | 6,092,782 | 202,826 | 71,939 | 0.8 | 2,523,532 | 28.4 | 2,818,595 | 1,858,059 | 6,677,229 | 845,459 | 12.7 | |
| 8 | W. South Central | 10,242,224 | 5,265,829 | 4,976,395 | 6,959,785 | 696,608 | 459,333 | 4.5 | 2,063,579 | 20.1 | 3,259,980 | 2,097,596 | 7,730,536 | 773,047 | 10.0 | |
| 9 | Mountain | 3,336,101 | 1,789,299 | 1,546,802 | 2,002,508 | 757,166 | 453,225 | 13.6 | 30,801 | 0.9 | 898,409 | 650,678 | 2,564,463 | 132,659 | 5.2 | |
| 10 | Pacific | 5,566,871 | 2,964,626 | 2,602,245 | 2,887,387 | 1,432,370 | 1,033,808 | 18.6 | 47,790 | 0.9 | 1,227,268 | 900,734 | 4,611,771 | 124,435 | 2.7 | |
| | NEW ENGLAND: | | | | | | | | | | | | | | | |
| 11 | Maine | 768,014 | 388,752 | 379,262 | 405,780 | 162,566 | 107,349 | 14.0 | 1,310 | 0.2 | 188,822 | 134,260 | 621,223 | 20,240 | 3.3 | |
| 12 | New Hampshire | 443,083 | 222,112 | 220,971 | 225,512 | 125,586 | 91,233 | 20.6 | 621 | 0.1 | 104,581 | 73,063 | 361,090 | 15,788 | 4.4 | |
| 13 | Vermont | 352,428 | 178,854 | 173,574 | 228,325 | 78,966 | 44,526 | 12.6 | 572 | 0.2 | 87,362 | 62,544 | 284,472 | 8,488 | 3.0 | |
| 14 | Massachusetts | 3,852,356 | 1,890,014 | 1,962,342 | 1,230,773 | 1,495,217 | 1,077,534 | 28.0 | 45,466 | 1.2 | 907,212 | 654,124 | 3,106,769 | 146,607 | 4.7 | |
| 15 | Rhode Island | 604,397 | 297,524 | 306,873 | 173,553 | 240,928 | 173,499 | 28.7 | 10,036 | 1.7 | 149,774 | 95,499 | 481,788 | 31,312 | 6.5 | |
| 16 | Connecticut | 1,380,631 | 695,335 | 685,296 | 449,206 | 533,013 | 376,513 | 27.3 | 21,046 | 1.5 | 330,589 | 225,094 | 1,087,707 | 67,255 | 6.2 | |
| | MIDDLE ATLANTIC: | | | | | | | | | | | | | | | |
| 17 | New York | 10,385,227 | 5,187,350 | 5,197,877 | 3,668,266 | 3,717,649 | 2,786,112 | 26.8 | 198,483 | 1.9 | 2,461,396 | 1,656,965 | 8,402,780 | 425,022 | 5.1 | |
| 18 | New Jersey | 3,155,900 | 1,590,075 | 1,565,825 | 1,212,675 | 1,085,700 | 738,613 | 23.4 | 117,132 | 3.7 | 780,940 | 525,070 | 2,494,246 | 127,661 | 5.1 | |
| 19 | Pennsylvania | 8,720,017 | 4,429,020 | 4,290,997 | 4,750,071 | 2,294,805 | 1,387,850 | 15.9 | 284,568 | 3.3 | 2,285,411 | 1,563,676 | 6,769,322 | 312,682 | 4.6 | |
| | E. NORTH CENTRAL: | | | | | | | | | | | | | | | |
| 20 | Ohio | 5,759,394 | 2,955,980 | 2,803,414 | 3,669,122 | 1,224,074 | 678,697 | 11.8 | 186,187 | 3.2 | 1,396,709 | 989,417 | 4,624,459 | 131,006 | 2.8 | |
| 21 | Indiana | 2,930,390 | 1,489,074 | 1,441,316 | 2,320,544 | 368,659 | 150,868 | 5.1 | 80,810 | 2.8 | 745,281 | 515,237 | 2,356,214 | 52,034 | 2.2 | |
| 22 | Illinois | 6,485,280 | 3,304,833 | 3,180,447 | 3,066,563 | 2,025,810 | 1,206,951 | 18.6 | 182,274 | 2.8 | 1,610,847 | 1,108,216 | 5,184,943 | 173,987 | 3.4 | |
| 23 | Michigan | 3,668,412 | 1,928,436 | 1,739,976 | 1,670,447 | 1,264,545 | 726,635 | 19.8 | 60,082 | 1.6 | 893,744 | 626,165 | 2,898,696 | 88,000 | 3.0 | |
| 24 | Wisconsin | 2,632,067 | 1,356,718 | 1,275,349 | 1,054,694 | 1,102,116 | 460,128 | 17.5 | 5,201 | 0.2 | 704,966 | 459,671 | 2,060,567 | 50,397 | 2.4 | |
| | W. NORTH CENTRAL: | | | | | | | | | | | | | | | |
| 25 | Minnesota | 2,387,125 | 1,245,537 | 1,141,588 | 827,627 | 1,055,145 | 486,164 | 20.4 | 8,809 | 0.4 | 643,287 | 451,080 | 1,877,132 | 34,487 | 1.8 | |
| 26 | Iowa | 2,404,021 | 1,229,392 | 1,174,629 | 1,528,553 | 629,981 | 225,647 | 9.4 | 19,005 | 0.8 | 627,248 | 454,075 | 1,913,155 | 20,680 | 1.1 | |
| 27 | Missouri | 3,404,055 | 1,723,319 | 1,680,736 | 2,536,936 | 502,082 | 186,026 | 5.5 | 178,241 | 5.2 | 901,694 | 621,305 | 2,737,771 | 83,406 | 3.0 | |
| 28 | North Dakota | 646,872 | 341,673 | 305,199 | 207,966 | 300,485 | 131,503 | 20.3 | 467 | 0.1 | 198,030 | 146,289 | 470,210 | 9,937 | 2.1 | |
| 29 | South Dakota | 636,547 | 337,120 | 299,427 | 308,508 | 228,158 | 82,391 | 12.9 | 832 | 0.1 | 181,271 | 131,043 | 482,195 | 8,109 | 1.7 | |
| 30 | Nebraska | 1,296,372 | 672,805 | 623,567 | 757,064 | 372,503 | 149,652 | 11.5 | 13,242 | 1.0 | 358,143 | 250,961 | 1,012,552 | 13,784 | 1.4 | |
| 31 | Kansas | 1,769,257 | 909,221 | 860,036 | 1,308,804 | 289,524 | 110,578 | 6.2 | 57,925 | 3.3 | 453,480 | 356,167 | 1,390,725 | 22,821 | 1.6 | |
| | SOUTH ATLANTIC: | | | | | | | | | | | | | | | |
| 32 | Delaware | 223,003 | 113,755 | 109,248 | 139,876 | 32,929 | 19,810 | 8.9 | 30,335 | 13.6 | 54,739 | 37,720 | 178,930 | 10,508 | 5.9 | |
| 33 | Maryland | 1,449,661 | 729,455 | 720,206 | 893,088 | 209,472 | 102,177 | 7.0 | 244,479 | 16.9 | 381,109 | 240,058 | 1,158,951 | 64,434 | 5.6 | |
| 34 | Dist. Columbia | 437,571 | 203,543 | 234,028 | 239,488 | 58,824 | 28,548 | 6.5 | 109,966 | 25.1 | 89,031 | 58,965 | 377,295 | 10,509 | 2.8 | |
| 35 | Virginia | 2,309,187 | 1,168,492 | 1,140,695 | 1,534,494 | 52,630 | 30,785 | 1.3 | 690,017 | 29.9 | 709,950 | 464,037 | 1,718,868 | 195,159 | 11.2 | |
| 36 | West Virginia | 1,463,701 | 763,100 | 700,601 | 1,232,857 | 82,472 | 61,906 | 4.2 | 86,345 | 5.9 | 437,703 | 297,044 | 1,081,395 | 69,413 | 6.4 | |
| 37 | North Carolina | 2,559,123 | 1,279,062 | 1,280,061 | 1,765,203 | 11,477 | 7,099 | 0.3 | 763,407 | 29.8 | 839,574 | 576,230 | 1,844,673 | 241,603 | 13.1 | |
| 38 | South Carolina | 1,683,724 | 838,293 | 845,431 | 799,418 | 12,719 | 6,401 | 0.4 | 864,719 | 51.4 | 576,564 | 394,077 | 1,219,316 | 220,667 | 18.1 | |
| 39 | Georgia | 2,895,832 | 1,444,823 | 1,451,009 | 1,642,097 | 30,231 | 16,186 | 0.6 | 1,206,365 | 41.7 | 953,304 | 576,396 | 2,150,230 | 328,818 | 15.3 | |
| 40 | Florida | 968,470 | 495,320 | 473,150 | 532,295 | 62,850 | 43,008 | 4.4 | 329,487 | 34.0 | 280,719 | 179,863 | 751,787 | 71,811 | 9.6 | |
| | E. SOUTH CENTRAL: | | | | | | | | | | | | | | | |
| 41 | Kentucky | 2,416,630 | 1,227,494 | 1,189,136 | 2,039,134 | 110,646 | 30,780 | 1.3 | 235,938 | 9.8 | 717,667 | 486,520 | 1,807,434 | 152,014 | 8.4 | |
| 42 | Tennessee | 2,337,885 | 1,173,967 | 1,163,918 | 1,832,757 | 37,758 | 15,478 | 0.7 | 451,758 | 19.3 | 724,088 | 488,543 | 1,770,762 | 182,629 | 10.3 | |
| 43 | Alabama | 2,348,174 | 1,173,105 | 1,175,069 | 1,394,129 | 35,241 | 17,662 | 0.8 | 900,652 | 38.4 | 774,048 | 496,888 | 1,790,421 | 278,082 | 16.1 | |
| 44 | Mississippi | 1,790,618 | 897,124 | 893,494 | 820,762 | 10,181 | 8,019 | 0.4 | 935,184 | 52.2 | 602,102 | 389,702 | 1,338,012 | 229,734 | 17.2 | |
| | W. SOUTH CENTRAL: | | | | | | | | | | | | | | | |
| 45 | Arkansas | 1,752,204 | 895,228 | 856,976 | 1,220,692 | 39,690 | 13,975 | 0.8 | 472,220 | 27.0 | 566,870 | 375,115 | 1,302,905 | 121,847 | 9.4 | |
| 46 | Louisiana | 1,798,509 | 903,335 | 895,174 | 941,724 | 110,016 | 44,871 | 2.5 | 700,257 | 38.9 | 574,963 | 327,846 | 1,366,001 | 299,162 | 21.9 | |
| 47 | Oklahoma | 2,028,283 | 1,058,044 | 970,239 | 1,670,107 | 102,119 | 39,968 | 2.0 | 149,408 | 7.4 | 647,939 | 444,247 | 1,513,951 | 56,864 | 3.8 | |
| 48 | Texas | 4,663,228 | 2,409,222 | 2,254,006 | 3,112,262 | 445,384 | 360,519 | 7.7 | 741,694 | 15.9 | 1,466,989 | 959,688 | 3,550,614 | 295,844 | 8.3 | |
| | MOUNTAIN: | | | | | | | | | | | | | | | |
| 49 | Montana | 548,889 | 299,941 | 248,948 | 275,803 | 104,837 | 93,620 | 17.1 | 1,658 | 0.3 | 135,890 | 102,621 | 421,443 | 9,544 | 2.3 | |
| 50 | Idaho | 431,866 | 233,919 | 197,947 | 294,252 | 92,453 | 38,963 | 9.0 | 920 | 0.2 | 122,278 | 95,027 | 320,061 | 4,924 | 1.5 | |
| 51 | Wyoming | 194,402 | 110,359 | 84,043 | 122,884 | 42,007 | 25,255 | 13.0 | 1,375 | 0.7 | 47,474 | 34,387 | 150,083 | 3,149 | 2.1 | |
| 52 | Colorado | 939,629 | 492,731 | 446,898 | 603,041 | 204,108 | 116,954 | 12.4 | 11,318 | 1.2 | 239,920 | 175,745 | 747,485 | 24,208 | 3.2 | |
| 53 | New Mexico | 360,350 | 190,456 | 169,894 | 273,317 | 32,270 | 29,077 | 8.1 | 5,733 | 1.6 | 109,738 | 75,110 | 267,505 | 41,637 | 15.6 | |
| 54 | Arizona | 334,162 | 183,602 | 150,560 | 151,145 | 62,205 | 78,099 | 23.4 | 8,005 | 2.4 | 80,404 | 54,387 | 255,461 | 39,131 | 15.3 | |
| 55 | Utah | 449,396 | 232,051 | 217,345 | 245,781 | 139,605 | 56,455 | 12.6 | 1,446 | 0.3 | 136,039 | 107,908 | 331,510 | 6,264 | 1.9 | |
| 56 | Nevada | 77,407 | 46,240 | 31,167 | 36,285 | 19,612 | 14,802 | 19.1 | 346 | 0.4 | 15,601 | 11,444 | 63,905 | 3,802 | 5.9 | |
| | PACIFIC: | | | | | | | | | | | | | | | |
| 57 | Washington | 1,356,621 | 734,701 | 621,920 | 711,706 | 358,010 | 250,055 | 18.4 | 6,883 | 0.5 | 321,410 | 238,012 | 1,101,929 | 18,526 | 1.7 | |
| 58 | Oregon | 783,389 | 416,334 | 367,055 | 497,720 | 169,269 | 102,151 | 13.0 | 2,144 | 0.3 | 187,704 | 141,613 | 638,987 | 9,317 | 1.5 | |
| 59 | California | 3,426,861 | 1,813,591 | 1,613,270 | 1,677,955 | 905,094 | 681,662 | 19.9 | 38,763 | 1.1 | 718,154 | 521,109 | 2,870,855 | 95,592 | 3.3 | |

[1] The number of whites and Negroes is less than total population, because of the inclusion in the total of other nonwhites (Indians, Chinese, Japanese, and "all other").

[2] Continental United States only. The total population of the United States, including outlying possessions, is 117,823,165, as follows: Continental United States, 105,710,620; Alaska, 55,036; Hawaii, 255,912; Porto Rico, 1,299,809; American Samoa, 8,056; Guam, 13,275; Panama Canal Zone, 22,858; Philippine Islands, 10,314,310 (Dec. 31, 1918); Virgin Islands, 26,051 (Nov. 1, 1917); military and naval, etc., services abroad, 117,238.

# FOR POPULATION, AGRICULTURE, MANUFACTURES, AND MINES AND QUARRIES.

[Table continued on following page.]

| POPULATION, JAN. 1, 1920. | | | | | | | | | AGRICULTURE. | | | | | | | |
|---|---|---|---|---|---|---|---|---|---|---|---|---|---|---|---|---|
| POPULATION 21 YEARS OF AGE AND OVER. | | | | | | | | | | | | LAND IN FARMS, 1920 | | | | |
| All classes. | | | Native white. | Foreign-born white. | | | Negro. | | Farm population, 1920 | Number of farms, 1920 | Per cent operated by tenants. | | | | | |
| Total. | Illiterate. | | | Total. | Naturalized. | Per cent illiterate. | Total. | Per cent illiterate. | | | | Total (acres). | Average per farm. | Improved (acres). | Per cent improved. | |
| | Number. | Per cent. | | | | | | | | | | | | | | |
| 60,886,520 | 4,333,111 | 7.1 | 42,614,741 | 12,498,720 | 6,208,697 | 13.7 | 5,522,475 | 27.4 | 31,614,269 | 6,448,343 | 38.1 | 955,883,715 | 148.2 | 503,073,007 | 52.6 | 1 |
| 4,591,477 | 280,826 | 6.1 | 2,829,337 | 1,705,291 | 755,527 | 14.8 | 52,315 | 8.5 | 625,877 | 156,564 | 7.4 | 16,990,642 | 108.5 | 6,114,601 | 36.0 | 2 |
| 13,451,656 | 843,582 | 6.3 | 8,549,966 | 4,477,752 | 2,024,619 | 16.7 | 409,441 | 6.0 | 1,892,789 | 425,147 | 20.7 | 40,572,901 | 95.4 | 26,502,107 | 65.5 | 3 |
| 13,025,595 | 480,238 | 3.7 | 9,676,916 | 2,978,575 | 1,676,667 | 11.4 | 356,341 | 8.7 | 4,913,638 | 1,084,744 | 28.1 | 117,735,179 | 108.5 | 87,894,835 | 74.7 | 4 |
| 7,278,548 | 180,616 | 2.5 | 5,777,875 | 1,291,704 | 874,132 | 6.5 | 187,865 | 12.5 | 5,171,596 | 1,096,951 | 34.2 | 256,973,229 | 234.3 | 171,394,439 | 66.7 | 5 |
| 7,212,523 | 1,006,764 | 14.0 | 4,805,560 | 287,215 | 131,423 | 13.5 | 2,111,952 | 31.5 | 6,416,698 | 1,158,976 | 46.8 | 97,775,243 | 84.4 | 48,509,886 | 49.6 | 6 |
| 4,523,944 | 700,098 | 15.5 | 3,171,417 | 67,242 | 38,335 | 9.3 | 1,284,069 | 34.1 | 5,182,937 | 1,051,600 | 49.7 | 78,897,463 | 75.0 | 44,380,132 | 56.3 | 7 |
| 5,243,779 | 611,363 | 11.7 | 3,706,823 | 357,220 | 114,258 | 29.1 | 1,062,244 | 30.5 | 5,228,199 | 996,088 | 52.9 | 173,449,127 | 174.1 | 64,189,606 | 37.0 | 8 |
| 1,888,921 | 113,384 | 6.0 | 1,421,859 | 394,008 | 210,864 | 12.7 | 23,881 | 5.8 | 1,168,367 | 244,109 | 15.4 | 117,337,226 | 480.7 | 30,105,868 | 25.7 | 9 |
| 3,670,077 | 116,240 | 3.2 | 2,584,988 | 939,623 | 482,872 | 8.8 | 34,367 | 5.4 | 1,014,173 | 234,164 | 20.1 | 56,152,705 | 239.8 | 23,921,533 | 42.6 | 10 |
| 475,191 | 18,572 | 3.9 | 379,356 | 94,329 | 40,479 | 12.0 | 876 | 6.8 | 197,601 | 48,227 | 4.2 | 5,425,968 | 112.5 | 1,977,329 | 36.4 | 11 |
| 281,026 | 15,257 | 5.4 | 198,481 | 82,049 | 36,021 | 16.4 | 388 | 7.7 | 76,021 | 20,523 | 6.7 | 2,603,806 | 126.9 | 702,902 | 27.0 | 12 |
| 217,042 | 8,152 | 3.8 | 178,442 | 38,232 | 19,825 | 12.5 | 342 | 8.2 | 125,263 | 29,075 | 11.6 | 4,235,811 | 145.7 | 1,691,595 | 39.9 | 13 |
| 2,411,507 | 142,750 | 5.9 | 1,389,441 | 988,913 | 441,416 | 13.5 | 30,412 | 8.2 | 118,554 | 32,001 | 7.1 | 2,494,477 | 77.9 | 903,834 | 36.4 | 14 |
| 368,637 | 30,319 | 8.2 | 204,916 | 156,866 | 78,175 | 17.5 | 6,554 | 12.5 | 15,136 | 4,088 | 15.5 | 331,600 | 81.2 | 132,855 | 40.1 | 15 |
| 838,074 | 65,776 | 7.8 | 478,701 | 344,902 | 139,011 | 18.1 | 13,743 | 7.5 | 93,302 | 22,655 | 8.5 | 1,898,980 | 83.8 | 701,086 | 36.9 | 16 |
| 6,514,681 | 415,359 | 6.4 | 3,832,852 | 2,528,497 | 1,153,813 | 15.2 | 142,544 | 3.4 | 800,747 | 193,195 | 19.2 | 20,632,803 | 106.8 | 13,158,781 | 63.8 | 17 |
| 1,897,884 | 124,358 | 6.6 | 1,145,506 | 675,222 | 305,516 | 16.3 | 75,671 | 7.5 | 143,708 | 29,702 | 23.0 | 2,282,585 | 76.8 | 1,555,607 | 68.2 | 18 |
| 5,039,091 | 303,865 | 6.0 | 3,571,608 | 1,274,033 | 565,290 | 20.1 | 191,226 | 7.3 | 948,334 | 202,250 | 21.9 | 17,657,513 | 87.3 | 11,847,719 | 67.1 | 19 |
| 3,558,481 | 126,645 | 3.6 | 2,807,874 | 622,523 | 293,535 | 13.4 | 126,940 | 9.7 | 1,139,329 | 256,695 | 29.5 | 23,515,888 | 91.6 | 18,542,353 | 78.9 | 20 |
| 1,779,820 | 50,147 | 2.8 | 1,585,076 | 140,373 | 63,507 | 12.4 | 53,935 | 11.7 | 907,295 | 205,126 | 32.0 | 21,003,332 | 102.7 | 16,680,212 | 79.2 | 21 |
| 3,944,197 | 169,127 | 4.3 | 2,694,677 | 1,117,928 | 639,446 | 11.7 | 128,450 | 7.9 | 1,098,262 | 237,181 | 42.7 | 31,974,775 | 134.8 | 27,294,533 | 85.4 | 22 |
| 2,215,436 | 85,613 | 3.9 | 1,504,907 | 663,160 | 330,958 | 10.5 | 43,407 | 4.9 | 848,710 | 196,447 | 17.7 | 19,032,961 | 96.9 | 12,926,521 | 67.9 | 23 |
| 1,527,661 | 48,706 | 3.2 | 1,084,382 | 434,591 | 249,161 | 8.8 | 3,609 | 4.8 | 920,037 | 189,295 | 14.4 | 22,148,223 | 117.0 | 12,452,216 | 56.2 | 24 |
| 1,380,834 | 32,869 | 2.4 | 906,810 | 462,582 | 319,390 | 5.6 | 6,666 | 3.5 | 897,181 | 178,478 | 24.7 | 30,221,758 | 169.3 | 21,481,710 | 71.1 | 25 |
| 1,428,682 | 19,444 | 1.4 | 1,201,080 | 214,479 | 153,271 | 5.0 | 12,568 | 9.9 | 984,799 | 213,439 | 41.7 | 33,474,896 | 156.8 | 28,606,951 | 85.5 | 26 |
| 2,038,814 | 77,348 | 3.8 | 1,743,313 | 173,551 | 104,448 | 10.0 | 121,328 | 14.3 | 1,211,346 | 263,004 | 28.8 | 34,774,679 | 132.2 | 24,832,966 | 71.4 | 27 |
| 322,918 | 9,373 | 2.9 | 198,345 | 121,047 | 91,187 | 5.9 | 336 | 4.8 | 394,500 | 77,690 | 25.6 | 36,214,751 | 466.1 | 24,563,178 | 67.8 | 28 |
| 344,846 | 7,640 | 2.2 | 257,595 | 78,027 | 55,164 | 4.9 | 520 | 6.7 | 362,221 | 74,637 | 34.9 | 34,636,491 | 464.1 | 18,199,250 | 52.5 | 29 |
| 738,310 | 12,972 | 1.8 | 585,753 | 140,899 | 89,783 | 6.6 | 9,437 | 5.7 | 584,172 | 124,417 | 42.9 | 42,225,475 | 339.4 | 23,109,624 | 54.7 | 30 |
| 1,024,144 | 20,970 | 2.0 | 884,979 | 101,209 | 60,889 | 10.2 | 37,010 | 11.2 | 737,377 | 165,286 | 40.4 | 45,425,179 | 274.8 | 30,600,760 | 67.4 | 31 |
| 136,521 | 10,088 | 7.4 | 100,114 | 18,245 | 8,027 | 18.2 | 18,113 | 24.6 | 51,212 | 10,140 | 39.3 | 944,511 | 93.1 | 653,052 | 69.1 | 32 |
| 862,301 | 58,877 | 6.8 | 626,388 | 93,624 | 49,764 | 14.3 | 141,991 | 22.2 | 279,225 | 47,908 | 28.9 | 4,757,990 | 99.3 | 3,136,728 | 65.9 | 33 |
| 305,255 | 10,190 | 3.3 | 204,804 | 26,376 | 14,712 | 6.4 | 73,448 | 10.7 | 894 | 204 | 41.7 | 5,668 | 27.8 | 4,258 | 75.1 | 34 |
| 1,207,074 | 162,376 | 13.5 | 827,272 | 27,851 | 14,057 | 7.5 | 351,231 | 29.3 | 1,064,417 | 186,242 | 25.6 | 18,561,112 | 99.7 | 9,460,492 | 51.0 | 35 |
| 752,344 | 61,468 | 8.2 | 645,641 | 55,465 | 14,141 | 25.4 | 51,145 | 18.9 | 477,924 | 87,289 | 16.2 | 9,569,790 | 109.6 | 5,520,308 | 57.7 | 36 |
| 1,210,727 | 204,492 | 16.9 | 856,567 | 6,488 | 3,235 | 7.0 | 342,756 | 32.4 | 1,501,227 | 269,763 | 43.5 | 20,021,736 | 74.2 | 8,198,409 | 40.9 | 37 |
| 779,991 | 179,482 | 23.0 | 396,855 | 5,941 | 3,062 | 6.5 | 376,930 | 38.7 | 1,074,693 | 192,693 | 64.5 | 12,420,675 | 64.5 | 6,184,159 | 49.8 | 38 |
| 1,421,606 | 261,294 | 18.4 | 831,173 | 14,855 | 8,316 | 5.6 | 575,330 | 35.8 | 1,685,213 | 310,732 | 66.6 | 25,441,061 | 81.9 | 13,055,209 | 51.3 | 39 |
| 536,614 | 58,497 | 10.9 | 316,746 | 38,370 | 16,109 | 6.6 | 181,008 | 24.8 | 281,893 | 54,005 | 25.3 | 6,046,691 | 112.0 | 2,297,271 | 38.0 | 40 |
| 1,289,496 | 136,235 | 10.6 | 1,116,037 | 29,488 | 18,493 | 7.5 | 143,881 | 26.4 | 1,304,862 | 270,626 | 33.4 | 21,012,772 | 79.9 | 13,975,746 | 64.7 | 41 |
| 1,214,947 | 153,163 | 12.6 | 955,125 | 14,319 | 7,708 | 8.7 | 245,395 | 26.9 | 1,271,708 | 252,774 | 41.1 | 19,510,856 | 77.2 | 11,185,302 | 57.3 | 42 |
| 1,143,395 | 228,565 | 20.0 | 685,926 | 16,105 | 8,503 | 11.3 | 441,130 | 38.8 | 1,335,885 | 256,099 | 57.9 | 19,576,856 | 76.4 | 9,893,407 | 50.5 | 43 |
| 876,106 | 182,135 | 20.8 | 414,329 | 7,330 | 3,631 | 13.4 | 453,663 | 35.9 | 1,270,482 | 272,101 | 66.1 | 18,196,979 | 66.9 | 9,325,677 | 51.2 | 44 |
| 867,292 | 99,413 | 11.5 | 611,737 | 13,166 | 7,569 | 8.3 | 242,234 | 26.5 | 1,147,049 | 232,604 | 51.3 | 17,456,750 | 75.0 | 9,210,556 | 52.8 | 45 |
| 924,184 | 229,950 | 24.9 | 522,789 | 41,228 | 15,196 | 22.6 | 359,251 | 43.8 | 786,050 | 135,463 | 57.1 | 10,019,822 | 74.0 | 5,626,226 | 56.2 | 46 |
| 1,021,588 | 48,076 | 4.7 | 884,745 | 36,108 | 19,372 | 13.4 | 76,331 | 16.4 | 1,017,327 | 191,988 | 51.0 | 31,951,934 | 166.4 | 18,125,321 | 56.7 | 47 |
| 2,430,715 | 233,894 | 9.6 | 1,777,552 | 266,718 | 72,121 | 33.3 | 384,428 | 23.4 | 2,277,773 | 436,033 | 53.3 | 114,020,621 | 261.5 | 31,227,503 | 27.4 | 48 |
| 320,562 | 9,071 | 2.8 | 226,355 | 85,709 | 56,627 | 6.0 | 1,262 | 6.7 | 225,667 | 57,677 | 11.3 | 35,070,656 | 608.1 | 11,007,278 | 31.4 | 49 |
| 234,076 | 4,510 | 1.9 | 193,818 | 36,170 | 23,894 | 6.6 | 699 | 5.9 | 200,902 | 42,106 | 15.9 | 8,375,873 | 198.9 | 4,511,680 | 53.9 | 50 |
| 115,739 | 2,940 | 2.5 | 89,625 | 23,057 | 12,008 | 9.2 | 1,065 | 6.1 | 67,306 | 15,748 | 12.5 | 11,809,351 | 749.9 | 2,102,005 | 17.8 | 51 |
| 564,529 | 22,080 | 3.9 | 448,781 | 105,017 | 62,318 | 12.8 | 8,106 | 7.4 | 266,073 | 59,934 | 23.0 | 24,462,014 | 408.1 | 7,744,757 | 31.7 | 52 |
| 185,186 | 34,952 | 18.9 | 149,224 | 21,933 | 5,881 | 28.6 | 4,809 | 4.4 | 161,446 | 29,844 | 12.2 | 24,409,633 | 817.9 | 1,717,224 | 7.0 | 53 |
| 187,929 | 30,636 | 16.3 | 108,656 | 55,973 | 10,708 | 28.7 | 6,550 | 4.8 | 90,560 | 9,975 | 18.1 | 5,802,126 | 581.7 | 712,803 | 12.3 | 54 |
| 228,682 | 5,679 | 2.5 | 171,375 | 52,254 | 33,192 | 6.5 | 1,104 | 5.0 | 140,249 | 25,662 | 10.9 | 5,050,410 | 196.8 | 1,715,380 | 34.0 | 55 |
| 52,218 | 3,516 | 6.7 | 34,025 | 13,895 | 6,236 | 8.5 | 277 | 4.7 | 16,164 | 3,168 | 9.4 | 2,357,163 | 745.2 | 594,741 | 25.2 | 56 |
| 857,079 | 17,777 | 2.1 | 602,088 | 230,435 | 133,917 | 5.0 | 5,208 | 4.6 | 283,382 | 66,288 | 18.7 | 13,244,720 | 199.8 | 7,129,343 | 53.8 | 57 |
| 494,968 | 8,905 | 1.8 | 390,723 | 94,807 | 55,480 | 5.4 | 1,620 | 5.5 | 214,021 | 50,206 | 18.8 | 13,542,318 | 269.7 | 4,913,851 | 36.3 | 58 |
| 2,318,030 | 89,558 | 3.9 | 1,592,177 | 614,381 | 293,475 | 10.7 | 27,539 | 5.6 | 516,770 | 117,670 | 21.4 | 29,365,667 | 249.6 | 11,878,339 | 40.4 | 59 |

# SUMMARY FOR THE UNITED STATES, BY GEOGRAPHIC DIVISIONS AND STATES,

*Table continued from preceding page.*

| | DIVISION AND STATE. | AGRICULTURE—Continued. | | | | | | | | |
|---|---|---|---|---|---|---|---|---|---|---|
| | | VALUE OF FARM PROPERTY: 1920 | | | | VALUE OF FARM PRODUCTS: 1919 | | | | |
| | | Total. | Land and buildings. | Implements and machinery. | Live stock. | Total (gross value.)[1] | Live-stock products [2] | Domestic animals sold, etc.[3] | Crops. | Miscellaneous products.[4] |
| | | *Dollars.* | *Dollars.* | *Dollars.* | *Dollars.* | *Dollars.* | *Dollars.* | *Dollars.* | *Dollars.* | *Dollars.* |
| 1 | **United States** | **77,924,100,333** | **66,316,092,602** | **3,594,772,928** | **8,013,324,808** | **21,425,623,614** | **2,667,072,273** | **3,511,050,000** | **14,755,364,894** | **492,136,447** |
| | GEOGRAPHIC DIVISIONS: | | | | | | | | | |
| 2 | New England | 1,173,019,594 | 917,468,584 | 92,387,525 | 163,163,485 | 505,397,039 | 132,411,030 | 55,500,000 | 275,175,536 | 42,310,473 |
| 3 | Middle Atlantic | 3,949,684,183 | 3,002,137,754 | 359,152,336 | 588,394,093 | 1,561,158,784 | 412,960,765 | 170,200,000 | 914,499,927 | 63,498,092 |
| 4 | East North Central | 17,245,362,594 | 14,937,641,671 | 786,076,805 | 1,521,644,117 | 4,410,240,680 | 721,387,462 | 784,200,000 | 2,818,307,792 | 86,285,426 |
| 5 | West North Central | 27,991,434,545 | 24,469,495,169 | 1,162,938,264 | 2,359,001,112 | 5,581,297,432 | 550,742,614 | 1,312,600,000 | 3,676,902,149 | 41,052,669 |
| 6 | South Atlantic | 6,132,917,760 | 5,201,773,472 | 283,980,857 | 647,163,431 | 2,629,345,466 | 204,301,963 | 221,550,000 | 2,083,808,429 | 119,685,074 |
| 7 | East South Central | 4,419,466,237 | 3,663,693,363 | 176,004,886 | 579,707,988 | 1,795,544,716 | 150,643,789 | 256,500,000 | 1,306,179,989 | 73,220,938 |
| 8 | West South Central | 7,022,066,027 | 6,291,188,072 | 311,098,790 | 1,019,779,165 | 2,739,481,559 | 181,346,648 | 352,200,000 | 2,168,622,649 | 37,312,262 |
| 9 | Mountain | 4,083,137,939 | 3,163,187,783 | 190,715,673 | 729,234,483 | 921,882,633 | 121,132,969 | 230,700,000 | 562,954,399 | 7,095,265 |
| 10 | Pacific | 5,307,011,460 | 4,669,416,734 | 232,357,792 | 405,236,934 | 1,281,275,305 | 183,145,033 | 127,600,000 | 948,854,024 | 21,676,248 |
| | NEW ENGLAND: | | | | | | | | | |
| 11 | Maine | 270,526,733 | 204,108,971 | 26,637,660 | 39,780,102 | 154,076,196 | 26,075,219 | 15,700,000 | 100,152,324 | 12,148,653 |
| 12 | New Hampshire | 118,656,115 | 89,995,870 | 9,499,322 | 19,160,923 | 51,771,331 | 14,681,368 | 7,700,000 | 23,509,665 | 5,880,298 |
| 13 | Vermont | 222,736,620 | 159,117,159 | 21,234,130 | 42,385,331 | 99,473,142 | 31,573,340 | 13,300,000 | 47,999,600 | 6,600,202 |
| 14 | Massachusetts | 300,471,743 | 247,587,831 | 19,359,755 | 33,524,157 | 109,223,194 | 33,850,892 | 10,900,000 | 53,700,925 | 10,771,377 |
| 15 | Rhode Island | 33,636,766 | 26,387,926 | 2,408,561 | 4,840,279 | 13,682,138 | 5,367,881 | 1,300,000 | 5,340,378 | 1,673,879 |
| 16 | Connecticut | 226,991,617 | 190,270,827 | 9,248,097 | 23,472,603 | 77,171,038 | 20,862,330 | 6,600,000 | 44,472,644 | 5,236,064 |
| | MIDDLE ATLANTIC: | | | | | | | | | |
| 17 | New York | 1,908,483,201 | 1,425,061,740 | 169,866,766 | 313,554,695 | 743,823,392 | 225,465,739 | 71,000,000 | 417,646,864 | 30,310,789 |
| 18 | New Jersey | 811,847,948 | 650,323,986 | 25,459,205 | 36,064,757 | 135,000,544 | 31,482,945 | 8,700,000 | 87,484,186 | 7,333,413 |
| 19 | Pennsylvania | 1,729,353,034 | 1,326,752,023 | 163,826,365 | 238,774,641 | 682,334,848 | 156,012,081 | 90,500,000 | 409,968,877 | 25,853,890 |
| | EAST NORTH CENTRAL: | | | | | | | | | |
| 20 | Ohio | 3,095,666,336 | 2,661,435,949 | 146,575,269 | 287,655,118 | 941,729,697 | 155,587,919 | 159,400,000 | 607,037,562 | 19,704,216 |
| 21 | Indiana | 3,042,311,247 | 2,653,643,973 | 127,403,086 | 261,264,188 | 782,101,167 | 99,350,023 | 171,100,000 | 497,229,719 | 14,421,425 |
| 22 | Illinois | 6,666,767,235 | 5,997,993,566 | 222,619,605 | 446,154,064 | 1,298,906,947 | 142,351,262 | 274,800,000 | 864,737,833 | 17,017,852 |
| 23 | Michigan | 1,763,334,778 | 1,436,686,210 | 122,389,936 | 204,258,632 | 606,886,581 | 111,076,235 | 75,600,000 | 404,014,810 | 16,195,536 |
| 24 | Wisconsin | 2,677,282,997 | 2,187,881,973 | 167,088,909 | 322,312,115 | 780,616,288 | 213,022,023 | 103,300,000 | 445,347,868 | 18,946,397 |
| | WEST NORTH CENTRAL: | | | | | | | | | |
| 25 | Minnesota | 3,787,420,118 | 3,301,168,325 | 181,087,968 | 305,163,825 | 734,485,441 | 113,236,965 | 104,000,000 | 506,020,233 | 11,228,243 |
| 26 | Iowa | 8,524,870,956 | 7,601,772,290 | 309,172,398 | 613,926,268 | 1,447,938,473 | 130,250,447 | 420,300,000 | 890,391,299 | 6,996,727 |
| 27 | Missouri | 3,591,068,085 | 3,062,967,700 | 138,261,340 | 389,839,045 | 952,663,253 | 105,601,436 | 270,800,000 | 559,047,854 | 17,213,963 |
| 28 | North Dakota | 1,759,742,995 | 1,488,521,495 | 114,186,865 | 157,034,635 | 368,055,889 | 30,979,932 | 34,900,000 | 301,782,935 | 303,022 |
| 29 | South Dakota | 2,823,870,212 | 2,472,893,681 | 112,408,268 | 238,568,263 | 411,111,307 | 35,739,209 | 63,700,000 | 311,006,809 | 665,289 |
| 30 | Nebraska | 4,201,655,992 | 3,712,107,760 | 153,104,448 | 336,443,784 | 784,677,206 | 54,612,075 | 208,700,000 | 519,729,771 | 1,635,360 |
| 31 | Kansas | 3,302,806,187 | 2,830,063,918 | 154,716,977 | 318,025,292 | 882,365,863 | 80,322,550 | 210,200,000 | 588,923,248 | 2,920,065 |
| | SOUTH ATLANTIC: | | | | | | | | | |
| 32 | Delaware | 80,137,614 | 64,755,631 | 6,781,318 | 8,600,665 | 32,182,526 | 5,778,747 | 2,400,000 | 23,058,906 | 944,873 |
| 33 | Maryland | 463,638,120 | 386,596,850 | 28,970,020 | 48,071,250 | 158,178,779 | 25,522,172 | 16,800,000 | 109,858,608 | 5,997,999 |
| 34 | District of Columbia | 5,927,987 | 5,577,369 | 104,252 | 246,366 | 1,019,770 | 119,263 | 50,000 | 307,614 | 542,893 |
| 35 | Virginia | 1,196,555,772 | 1,024,435,025 | 50,151,466 | 121,969,281 | 425,199,212 | 46,311,494 | 61,100,000 | 292,824,260 | 24,963,458 |
| 36 | West Virginia | 496,439,617 | 410,783,406 | 18,395,058 | 67,261,153 | 169,066,516 | 26,332,970 | 34,600,000 | 96,537,459 | 11,596,087 |
| 37 | North Carolina | 1,250,166,995 | 1,076,392,060 | 54,621,363 | 119,152,672 | 614,084,854 | 35,360,056 | 41,600,000 | 503,229,313 | 33,895,485 |
| 38 | South Carolina | 953,064,742 | 813,484,200 | 48,062,387 | 91,518,155 | 489,979,710 | 20,354,060 | 18,000,000 | 437,121,837 | 14,503,813 |
| 39 | Georgia | 1,356,685,196 | 1,138,298,627 | 63,343,220 | 155,043,349 | 638,430,053 | 36,401,316 | 39,000,000 | 540,613,626 | 22,415,111 |
| 40 | Florida | 330,301,717 | 281,449,404 | 13,551,773 | 35,300,540 | 101,204,046 | 7,621,885 | 8,000,000 | 80,256,806 | 5,325,355 |
| | EAST SOUTH CENTRAL: | | | | | | | | | |
| 41 | Kentucky | 1,511,901,077 | 1,305,158,936 | 48,354,857 | 158,387,284 | 512,459,424 | 50,928,217 | 96,800,000 | 347,338,888 | 17,392,319 |
| 42 | Tennessee | 1,251,964,585 | 1,024,979,894 | 53,462,556 | 173,522,135 | 492,407,214 | 50,960,694 | 101,000,000 | 318,285,307 | 22,161,213 |
| 43 | Alabama | 690,848,720 | 543,657,755 | 34,366,217 | 112,824,748 | 383,178,279 | 30,426,993 | 29,100,000 | 304,348,638 | 19,302,648 |
| 44 | Mississippi | 964,751,855 | 789,896,778 | 39,881,256 | 134,973,821 | 407,499,799 | 27,327,835 | 29,600,000 | 336,207,156 | 14,364,758 |
| | WEST SOUTH CENTRAL: | | | | | | | | | |
| 45 | Arkansas | 924,395,483 | 753,110,666 | 43,432,237 | 127,852,580 | 424,486,802 | 30,083,950 | 39,400,000 | 340,813,256 | 14,189,596 |
| 46 | Louisiana | 589,826,679 | 474,038,793 | 32,715,010 | 83,072,876 | 237,628,052 | 13,613,465 | 12,100,000 | 206,182,548 | 5,732,039 |
| 47 | Oklahoma | 1,660,423,544 | 1,363,865,294 | 80,630,547 | 215,927,703 | 707,895,000 | 49,887,518 | 103,800,000 | 550,084,742 | 4,122,740 |
| 48 | Texas | 4,447,420,321 | 3,700,173,319 | 154,320,996 | 592,926,006 | 1,369,471,705 | 87,761,715 | 196,900,000 | 1,071,542,103 | 13,267,887 |
| | MOUNTAIN: | | | | | | | | | |
| 49 | Montana | 985,961,308 | 776,767,529 | 55,004,212 | 154,189,567 | 142,597,141 | 24,809,029 | 46,000,000 | 69,975,185 | 1,812,927 |
| 50 | Idaho | 716,137,910 | 581,511,964 | 38,417,253 | 96,208,693 | 181,709,556 | 22,225,355 | 30,500,000 | 126,495,111 | 2,489,090 |
| 51 | Wyoming | 334,410,590 | 234,748,125 | 11,777,949 | 87,884,516 | 68,153,818 | 14,004,109 | 23,700,000 | 30,270,630 | 179,079 |
| 52 | Colorado | 1,076,794,749 | 866,013,660 | 49,804,509 | 160,976,580 | 280,295,333 | 26,921,292 | 70,600,000 | 181,055,239 | 1,708,802 |
| 53 | New Mexico | 325,185,999 | 221,814,212 | 9,745,369 | 93,626,418 | 75,172,758 | 8,447,826 | 25,700,000 | 40,619,634 | 405,298 |
| 54 | Arizona | 233,592,989 | 172,325,321 | 8,820,667 | 52,447,001 | 59,771,694 | 6,294,886 | 10,900,000 | 42,481,230 | 95,578 |
| 55 | Utah | 311,274,728 | 243,751,758 | 13,514,787 | 54,008,183 | 87,764,314 | 13,735,823 | 15,600,000 | 58,067,067 | 361,424 |
| 56 | Nevada | 99,779,666 | 66,255,214 | 3,630,927 | 29,893,525 | 26,418,019 | 4,694,649 | 7,700,000 | 13,980,303 | 43,067 |
| | PACIFIC: | | | | | | | | | |
| 57 | Washington | 1,057,429,848 | 920,392,341 | 54,721,377 | 82,316,130 | 301,271,159 | 44,066,349 | 23,900,000 | 227,212,008 | 6,092,802 |
| 58 | Oregon | 818,559,751 | 675,213,284 | 41,567,125 | 101,779,342 | 209,459,266 | 35,146,671 | 36,200,000 | 131,884,639 | 6,227,956 |
| 59 | California | 3,431,021,861 | 3,073,811,109 | 136,069,290 | 221,141,462 | 770,544,880 | 103,932,013 | 67,500,000 | 589,757,377 | 9,355,490 |

[1] The gross value of farm products, obtained by adding the value of crops, live-stock products, etc., contains a considerable amount of duplication, on account of crops fed to live stock. It is roughly analogous to the value of products in manufactures, with its duplication on account of the use of the products of one establishment as materials in another.

[2] These include dairy products, wool and mohair, eggs and chickens, and honey and wax.

[3] Estimated value of domestic animals sold by farmers and animals slaughtered on the farms, whether for sale or for home consumption.

[4] These include forest products of farms valued (for the United States) at $394,321,828, nursery products valued at $20,434,389, and greenhouse products valued at $77,380,230.

# FOR POPULATION, AGRICULTURE, MANUFACTURES, AND MINES AND QUARRIES.

## MANUFACTURES.*

| Number of establishments. | Average number of wage earners. Total. | Rank. | Per cent distribution. | Male. | Female. | Wages. (Expressed in thousands.) | Cost of materials. (Expressed in thousands.) | Value of products. Amount. (Expressed in thousands.) | Rank. | Per cent distribution. | |
|---|---|---|---|---|---|---|---|---|---|---|---|
| 290,105 | 9,096,372 | .... | 100.0 | 7,267,030 | 1,829,342 | *Dollars.* 10,533,400 | *Dollars.* 37,376,380 | *Dollars.* 62,418,079 | .... | 100.0 | |
| 25,528 | 1,351,389 | 3 | 14.9 | 955,597 | 395,792 | 1,436,435 | 3,951,908 | 7,183,071 | 3 | 11.5 | 2 |
| 88,360 | 2,872,653 | 1 | 31.6 | 2,179,258 | 693,395 | 3,464,931 | 11,424,096 | 19,854,773 | 1 | 31.8 | 3 |
| 61,332 | 2,396,618 | 2 | 26.3 | 2,030,024 | 366,594 | 2,992,931 | 10,621,687 | 17,737,480 | 2 | 28.4 | 4 |
| 29,166 | 499,635 | 5 | 5.5 | 408,369 | 91,266 | 546,172 | 3,778,125 | 5,187,065 | 4 | 8.3 | 5 |
| 29,976 | 817,212 | 4 | 9.0 | 658,092 | 159,120 | 778,027 | 2,596,265 | 4,455,152 | 5 | 7.1 | 6 |
| 14,655 | 329,226 | 7 | 3.6 | 280,147 | 43,079 | 298,711 | 977,824 | 1,642,891 | 8 | 2.6 | 7 |
| 13,909 | 285,244 | 8 | 3.1 | 261,967 | 23,277 | 293,022 | 1,547,994 | 2,277,861 | 7 | 3.6 | 8 |
| 7,612 | 109,216 | 9 | 1.2 | 101,858 | 7,358 | 141,902 | 610,239 | 922,676 | 9 | 1.5 | 9 |
| 19,567 | 435,179 | 6 | 4.8 | 385,718 | 49,461 | 581,269 | 1,868,242 | 3,157,610 | 6 | 5.1 | 10 |
| 2,995 | 88,651 | 24 | 1.0 | 68,530 | 20,121 | 94,225 | 254,569 | 456,822 | 28 | 0.7 | 11 |
| 1,499 | 83,074 | 25 | 0.9 | 57,667 | 25,407 | 79,326 | 230,528 | 407,205 | 29 | 0.7 | 12 |
| 1,790 | 33,491 | 37 | 0.4 | 28,613 | 4,878 | 34,084 | 95,173 | 168,108 | 38 | 0.3 | 13 |
| 11,966 | 713,836 | 4 | 7.8 | 490,006 | 223,830 | 766,623 | 2,260,713 | 4,011,182 | 5 | 6.4 | 14 |
| 2,466 | 139,665 | 15 | 1.5 | 89,734 | 49,931 | 137,495 | 415,989 | 747,323 | 19 | 1.2 | 15 |
| 4,872 | 292,672 | 8 | 3.2 | 221,047 | 71,625 | 324,682 | 685,937 | 1,392,432 | 12 | 2.2 | 16 |
| 49,330 | 1,228,130 | 1 | 13.5 | 876,680 | 351,450 | 1,458,207 | 4,943,214 | 8,867,005 | 1 | 14.2 | 17 |
| 11,057 | 508,686 | 6 | 5.6 | 388,419 | 120,267 | 600,658 | 2,270,473 | 3,672,065 | 6 | 5.9 | 18 |
| 27,973 | 1,135,837 | 2 | 12.5 | 914,159 | 221,678 | 1,406,066 | 4,210,409 | 7,315,703 | 2 | 11.7 | 19 |
| 16,125 | 730,733 | 3 | 8.0 | 625,668 | 105,065 | 944,652 | 2,911,948 | 5,100,309 | 4 | 8.2 | 20 |
| 7,916 | 277,580 | 9 | 3.1 | 235,805 | 41,775 | 317,043 | 1,174,950 | 1,898,753 | 9 | 3.0 | 21 |
| 18,593 | 653,114 | 5 | 7.2 | 527,205 | 125,909 | 801,087 | 3,488,271 | 5,425,245 | 3 | 8.7 | 22 |
| 8,305 | 471,242 | 7 | 5.2 | 417,708 | 53,534 | 639,708 | 1,919,243 | 3,466,188 | 7 | 5.6 | 23 |
| 10,393 | 263,949 | 10 | 2.9 | 223,638 | 40,311 | 290,441 | 1,127,275 | 1,846,984 | 10 | 3.0 | 24 |
| 6,225 | 115,623 | 19 | 1.3 | 96,704 | 18,919 | 127,107 | 883,090 | 1,218,130 | 13 | 2.0 | 25 |
| 5,653 | 80,551 | 27 | 0.9 | 68,080 | 12,471 | 90,117 | 520,241 | 745,473 | 20 | 1.2 | 26 |
| 8,592 | 195,037 | 12 | 2.1 | 147,635 | 47,402 | 196,515 | 1,056,457 | 1,594,208 | 11 | 2.5 | 27 |
| 894 | 4,472 | 48 | (6) | 4,136 | 336 | 5,401 | 44,490 | 57,374 | 47 | 0.1 | 28 |
| 1,414 | 6,382 | 46 | 0.1 | 5,719 | 663 | 7,905 | 42,986 | 62,171 | 46 | 0.1 | 29 |
| 2,884 | 36,521 | 35 | 0.4 | 31,275 | 5,246 | 46,067 | 480,774 | 596,042 | 24 | 1.0 | 30 |
| 3,474 | 61,049 | 31 | 0.7 | 54,820 | 6,229 | 73,060 | 750,088 | 913,667 | 16 | 1.5 | 31 |
| 668 | 29,035 | 39 | 0.3 | 24,744 | 4,291 | 37,265 | 85,433 | 165,073 | 40 | 0.3 | 32 |
| 4,937 | 140,342 | 14 | 1.5 | 104,977 | 35,365 | 147,867 | 549,347 | 873,945 | 17 | 1.4 | 33 |
| 595 | 10,482 | 43 | 0.1 | 9,193 | 1,289 | 13,189 | 30,940 | 68,826 | 45 | 0.1 | 34 |
| 5,603 | 119,352 | 18 | 1.3 | 99,353 | 19,999 | 120,007 | 371,541 | 643,512 | 23 | 1.0 | 35 |
| 2,785 | 83,036 | 26 | 0.9 | 74,684 | 8,352 | 101,840 | 270,941 | 471,971 | 27 | 0.8 | 36 |
| 5,999 | 157,659 | 13 | 1.7 | 116,391 | 41,268 | 126,680 | 526,906 | 943,808 | 15 | 1.5 | 37 |
| 2,004 | 79,450 | 28 | 0.9 | 60,800 | 18,650 | 62,566 | 227,986 | 381,453 | 32 | 0.6 | 38 |
| 4,803 | 123,441 | 17 | 1.4 | 99,282 | 24,159 | 101,180 | 440,490 | 693,237 | 21 | 1.1 | 39 |
| 2,582 | 74,415 | 29 | 0.8 | 68,668 | 5,747 | 67,433 | 92,680 | 213,327 | 35 | 0.3 | 40 |
| 3,957 | 69,340 | 30 | 0.8 | 58,584 | 10,756 | 67,034 | 235,715 | 395,660 | 31 | 0.6 | 41 |
| 4,589 | 95,167 | 23 | 1.0 | 76,187 | 18,980 | 81,355 | 344,767 | 556,253 | 25 | 0.9 | 42 |
| 3,654 | 107,159 | 21 | 1.2 | 96,783 | 10,376 | 99,066 | 300,664 | 492,731 | 26 | 0.8 | 43 |
| 2,455 | 57,560 | 33 | 0.6 | 54,593 | 2,967 | 51,256 | 96,678 | 197,747 | 37 | 0.3 | 44 |
| 3,123 | 49,954 | 34 | 0.5 | 47,838 | 2,116 | 47,186 | 102,813 | 200,313 | 36 | 0.3 | 45 |
| 2,617 | 98,265 | 22 | 1.1 | 88,259 | 10,006 | 94,406 | 431,404 | 676,190 | 22 | 1.1 | 46 |
| 2,445 | 29,503 | 38 | 0.3 | 27,646 | 1,857 | 35,026 | 312,606 | 401,303 | 30 | 0.6 | 47 |
| 5,724 | 107,522 | 20 | 1.2 | 98,224 | 9,298 | 116,404 | 701,171 | 999,996 | 14 | 1.6 | 48 |
| 1,290 | 17,160 | 41 | 0.2 | 16,608 | 552 | 24,743 | 122,152 | 166,664 | 39 | 0.3 | 49 |
| 922 | 13,917 | 42 | 0.2 | 13,445 | 472 | 18,547 | 43,049 | 80,511 | 44 | 0.1 | 50 |
| 576 | 6,634 | 45 | 0.1 | 6,545 | 89 | 11,189 | 42,250 | 81,445 | 43 | 0.1 | 51 |
| 2,631 | 35,254 | 36 | 0.4 | 31,902 | 3,352 | 42,975 | 174,870 | 275,622 | 34 | 0.4 | 52 |
| 387 | 5,736 | 47 | 0.1 | 5,616 | 120 | 6,659 | 7,727 | 17,856 | 49 | (6) | 53 |
| 480 | 8,528 | 44 | 0.1 | 8,388 | 140 | 12,015 | 92,645 | 120,769 | 42 | 0.2 | 54 |
| 1,160 | 18,868 | 40 | 0.2 | 16,297 | 2,571 | 21,455 | 110,154 | 156,933 | 41 | 0.3 | 55 |
| 166 | 3,119 | 49 | (6) | 3,057 | 62 | 4,318 | 16,490 | 22,874 | 48 | (6) | 56 |
| 4,918 | 132,928 | 16 | 1.5 | 125,403 | 7,525 | 194,968 | 443,178 | 809,623 | 18 | 1.3 | 57 |
| 2,707 | 58,559 | 32 | 0.6 | 53,746 | 4,813 | 81,094 | 206,206 | 366,783 | 33 | 0.6 | 58 |
| 11,942 | 243,692 | 11 | 2.7 | 206,569 | 37,123 | 305,207 | 1,218,859 | 1,981,205 | 8 | 3.2 | 59 |

## MINES AND QUARRIES.*

| Number of establishments. | Number of mines and quarries. | Number of wells. | Average number of wage earners.[5] Total. | Per cent distribution. | Wages. (Expressed in thousands.) | Value of products. Amount. (Expressed in thousands.) | Per cent distribution. | |
|---|---|---|---|---|---|---|---|---|
| 21,280 | 13,844 | 257,673 | 981,560 | 100.0 | *Dollars.* 1,295,936 | *Dollars.* 3,158,464 | 100.0 | 1 |
| 302 | 334 | ..... | 7,213 | 0.7 | 8,034 | 18,724 | 0.6 | 2 |
| 6,604 | 3,870 | 91,511 | 334,175 | 34.0 | 458,108 | 853,891 | 27.0 | 3 |
| 3,772 | 2,324 | 54,413 | 190,011 | 19.4 | 237,638 | 480,483 | 15.2 | 4 |
| 1,726 | 1,270 | 12,691 | 62,253 | 6.3 | 84,268 | 280,111 | 8.9 | 5 |
| 2,284 | 1,976 | 27,363 | 129,707 | 13.2 | 149,276 | 352,074 | 11.1 | 6 |
| 1,405 | 1,475 | 5,228 | 90,612 | 9.2 | 98,768 | 181,645 | 5.8 | 7 |
| 2,821 | 495 | 56,087 | 60,936 | 6.3 | 88,445 | 490,727 | 15.5 | 8 |
| 1,508 | 1,598 | 1,183 | 81,519 | 8.3 | 131,192 | 321,825 | 10.2 | 9 |
| 858 | 502 | 9,197 | 25,134 | 2.6 | 40,207 | 178,984 | 5.7 | 10 |
| 50 | 51 | ..... | 979 | 0.1 | 1,052 | 1,824 | 0.1 | 11 |
| 30 | 33 | ..... | 682 | 0 1 | 825 | 1,568 | (6) | 12 |
| 93 | 109 | ..... | 2,936 | 0.3 | 3,041 | 8,555 | 0.3 | 13 |
| 74 | 79 | ..... | 1,704 | 0 2 | 2,069 | 4,176 | 0.1 | 14 |
| 14 | 15 | ..... | 369 | (6) | 400 | 952 | (6) | 15 |
| 41 | 47 | ..... | 543 | 0.1 | 647 | 1,649 | 0.1 | 16 |
| 700 | 147 | 14,186 | 6,202 | 0.6 | 7,497 | 25,131 | 0.8 | 17 |
| 97 | 102 | ..... | 4,576 | 0.5 | 5,393 | 9,309 | 0.3 | 18 |
| 5,807 | 3,621 | 77,325 | 323,397 | 32.9 | 445,218 | 819,451 | 25.9 | 19 |
| 2,283 | 1,064 | 35,440 | 49,298 | 5.0 | 58,110 | 134,519 | 4.3 | 20 |
| 503 | 398 | 2,456 | 26,751 | 2.7 | 30,193 | 52,840 | 1.7 | 21 |
| 772 | 590 | 16,498 | 79,123 | 8.1 | 94,179 | 178,673 | 5.7 | 22 |
| 122 | 165 | 19 | 31,202 | 3.2 | 50,406 | 103,870 | 3.3 | 23 |
| 92 | 107 | ..... | 3,547 | 0.4 | 4,750 | 10,581 | 0.3 | 24 |
| 135 | 196 | ..... | 17,265 | 1.8 | 29,383 | 130,399 | 4.1 | 25 |
| 198 | 226 | ..... | 11,274 | 1.1 | 12,467 | 18,474 | 0.6 | 26 |
| 468 | 494 | ..... | 14,857 | 1.5 | 16,777 | 33,366 | 1.1 | 27 |
| 79 | 79 | ..... | 774 | 0.1 | 1,029 | 1,927 | 0.1 | 28 |
| 23 | 28 | 1 | 1,785 | 0.2 | 2,497 | 5,314 | 0.2 | 29 |
| 9 | 9 | ..... | 162 | (6) | 166 | 293 | (6) | 30 |
| 814 | 238 | 12,690 | 16,136 | 1.6 | 21,949 | 90,338 | 2.9 | 31 |
| 7 | 8 | ..... | 116 | (6) | 136 | 244 | (6) | 32 |
| 126 | 161 | ..... | 5,628 | 0.6 | 6,152 | 9,699 | 0.3 | 33 |
| 3 | 3 | ..... | 12 | (6) | 8 | 16 | (6) | 34 |
| 202 | 216 | ..... | 14,547 | 1.5 | 16,108 | 29,363 | 0.9 | 35 |
| 1,714 | 1,325 | 27,363 | 100,812 | 10.3 | 119,578 | 295,607 | 9.3 | 36 |
| 102 | 106 | ..... | 1,890 | 0.2 | 1,489 | 2,736 | 0.1 | 37 |
| 20 | 20 | ..... | 933 | 0.1 | 680 | 1,351 | (6) | 38 |
| 74 | 82 | ..... | 2,397 | 0.2 | 2,017 | 4,052 | 0.1 | 39 |
| 36 | 55 | ..... | 3,372 | 0.3 | 3,108 | 8,976 | 0.3 | 40 |
| 938 | 864 | 5,214 | 43,563 | 4.4 | 49,551 | 98,487 | 3.1 | 41 |
| 203 | 263 | 14 | 14,470 | 1.5 | 12,987 | 23,292 | 0.7 | 42 |
| 204 | 348 | ..... | 32,579 | 3.3 | 36,230 | 59,866 | 1.9 | 43 |
| (7) | ..... | ..... | ..... | ..... | ..... | ..... | ..... | 44 |
| 126 | 126 | 124 | 3,630 | 0.4 | 4,573 | 8,404 | 0.3 | 45 |
| [8] 137 | 4 | 2,479 | 5,228 | 0.5 | 7,505 | 40,017 | 1.3 | 46 |
| 1,934 | 284 | 44,735 | 33,914 | 3.5 | 46,809 | 281,928 | 8.9 | 47 |
| 624 | 81 | 8,749 | 18,164 | 1.9 | 20,558 | 160,378 | 5.1 | 48 |
| 259 | 269 | 28 | 16,129 | 1.6 | 25,724 | 49,924 | 1.6 | 49 |
| 82 | 83 | ..... | 2,455 | 0.3 | 4,202 | 11,840 | 0.4 | 50 |
| 106 | 87 | 1,084 | 9,699 | 1.0 | 14,576 | 41,929 | 1.3 | 51 |
| 477 | 523 | 70 | 16,790 | 1.7 | 25,405 | 51,217 | 1.6 | 52 |
| 85 | 103 | 1 | 7,100 | 0.7 | 10,494 | 18,872 | 0.6 | 53 |
| 155 | 172 | ..... | 15,268 | 1.6 | 26,193 | 88,478 | 2.8 | 54 |
| 141 | 154 | ..... | 9,847 | 1.0 | 17,197 | 41,511 | 1.3 | 55 |
| 203 | 207 | ..... | 4,231 | 0.4 | 7,401 | 18,054 | 0.6 | 56 |
| 83 | 93 | ..... | 5,050 | 0.5 | 7,466 | 13,329 | 0.4 | 57 |
| 50 | 52 | ..... | 740 | 0.1 | 993 | 1,385 | 0.1 | 58 |
| 725 | 357 | 9,197 | 19,344 | 2.0 | 31,748 | 103,770 | 5.2 | 59 |

[5] Includes 488 females.
[6] Less than one-tenth of 1 per cent.
[7] Included with Louisiana to avoid disclosing individual operations.
[8] Includes 2 establishments in Mississippi.

* These statistics relate to the calendar year 1919.

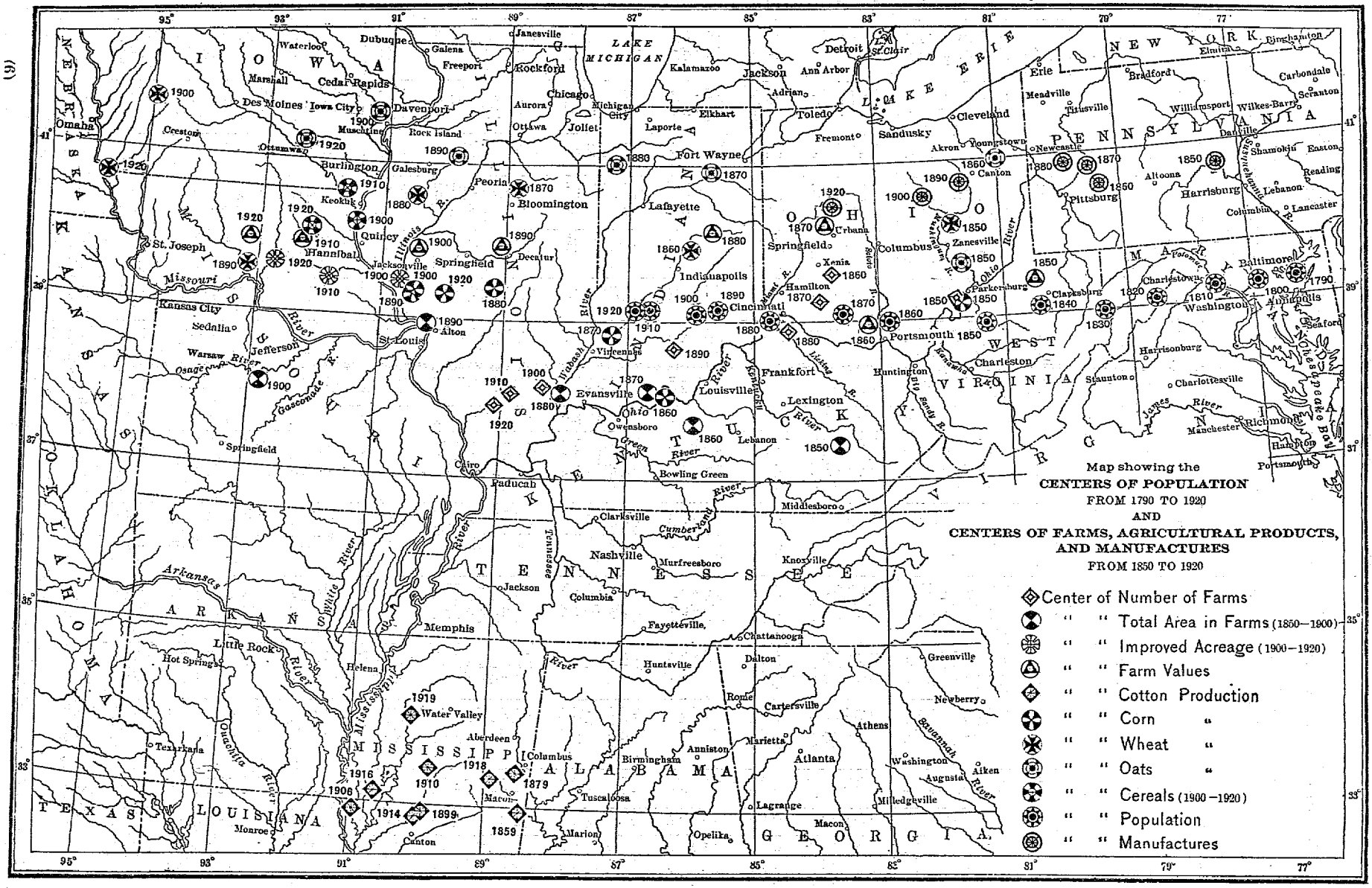


NOTE.—The centers for manufactures and for all crops except cotton are based on data for the year preceding the census year indicated on the map; for the centers of cotton production the exact dates are shown on the map.

# TEXAS.

## NUMBER AND DISTRIBUTION OF INHABITANTS.

**Population of the state.**—According to the Fourteenth Census, taken as of January 1, 1920, the population of Texas is 4,663,228, which represents an increase of 766,686, or 19.7 per cent, since 1910. During the same period the population of the United States increased by 14.9 per cent. The following summary shows the population of Texas from 1850 to 1920, inclusive, with the number and per cent of increase for each decade, in comparison with the per cent of increase for the United States as a whole:

POPULATION OF TEXAS: 1850 TO 1920.

| CENSUS YEAR. | Population. | INCREASE OVER PRECEDING CENSUS. | | Per cent of increase for the United States. |
|---|---|---|---|---|
| | | Number. | Per cent. | |
| 1920 | 4,663,228 | 766,686 | 19.7 | 14.9 |
| 1910 | 3,896,542 | 847,832 | 27.8 | 21.0 |
| 1900 | 3,048,710 | 813,183 | 36.4 | 20.7 |
| 1890 | 2,235,527 | 643,778 | 40.4 | 25.5 |
| 1880 | 1,591,749 | 773,170 | 94.5 | 30.1 |
| 1870 | 818,579 | 214,364 | 35.5 | 22.6 |
| 1860 | 604,215 | 391,623 | 184.2 | 35.6 |
| 1850 | 212,592 | ..... | ..... | ..... |

**Counties.**—Texas has 253 counties, of which 4 are unorganized. Eight new counties have been formed from parts of 10 others and 2 counties have been organized from unorganized counties of the same names since 1910. Of the 235 counties whose boundaries have remained unchanged, 154 show increases and 80 decreases as compared with 1910, and in one county, Hockley, the population reported in 1920 is the same as that for 1910. (See Table 1.) Because of the changes in boundaries due to the formation of the new counties, it has been necessary, in preparing the accompanying maps, showing rates of increase or decrease in total and rural population of counties between 1910 and 1920, to make the following combinations: Brooks, Cameron, Duval, Hidalgo, Jim Hogg, Starr, Willacy, and Zapata; Culberson, El Paso, and Hudspeth; Jim Wells, Kleberg, and Nueces; Bandera, Edwards, Kerr, and Real.

**Density of population.**—The total land area of the state is 262,398 square miles. The average number of inhabitants to the square mile in 1920 is 17.8 (see Table 1), as against 14.8 in 1910 and 11.6 in 1900.

**Minor civil divisions.**—The political units into which the counties are divided are collectively termed "minor civil divisions." The 249 organized counties of Texas are made up of 1,582 primary divisions, comprising 1,544 justice precincts, 12 commissioners' precincts, 5 voting precincts, and 21 school districts. The secondary divisions, 455 in number, comprise 171 cities, 276 towns (including 1—Toyah, in Reeves County—not returned separately in 1920), and 8 villages. Two cities and 1 town are coextensive with the precincts in which located, and each of 6 cities and 3 towns comprises 2 or more precincts or parts of precincts. (See Table 2.)

HISTORICAL NOTE.—Texas was named from the Tejas Indians, who once occupied part of the region now constituting this state. The meaning of the name is uncertain but it probably signifies "friends."

The first explorations of the area now constituting Texas were made by the Spaniards, Cabeza de Vaca, who wandered about in the southern part, 1528–1536, and Coronado, who crossed the northern part, 1540–1542. Other Spaniards visited the Texas country during the next hundred years, but the first attempt at settlement was made in 1685 by the French under La Salle. This attempt, though unsuccessful, incited the Spaniards to make settlements, the most important of which was begun at San Antonio in 1718. In 1728 the territory with vaguely defined limits was formed into a province of Spain.

The boundary between the Spanish possessions and the United States was in dispute during the early years of the nineteenth century, but in 1819, at the time of the Florida Purchase, the eastern and northern limits of the Spanish possessions were agreed upon and defined.

In 1821 Mexico, by revolution, became an independent nation, and three years later Texas and Coahuila were united into a single Mexican state.

Many settlers came to Texas from the United States, and their discontent with Mexican rule resulted in a successful revolution in 1835–36. In March of the latter year a constitution was adopted for the republic of Texas, which continued an independent existence until 1845, when it was annexed to the United States and admitted to the Union as the twenty-eighth state. Mexico's refusal to recognize the independence of Texas, together with a boundary dispute, led to war with the United States, which began early in 1846 and was brought to a close in 1848, when Mexico formally relinquished its claims to Texas, and to all lands north of the present southern boundary of California, the river Gila, and a line a little north of the thirty-second parallel.

From 1836 to 1850 Texas claimed as its southwestern and western boundaries the Rio Grande and a line drawn north from the source of that river to latitude 42°, the eastern and northern boundaries being formed by the limits of the Louisiana Purchase as defined in the Florida Purchase Treaty of 1819. Texas thus included during this period, in addition to its present area, territory now constituting parts of New Mexico, Oklahoma, Kansas, Colorado, and a small part of southern Wyoming. In 1850 the state sold to the Federal Government for $10,000,000 that part lying outside its present limits.

**Cities.**—Texas has 171 cities, of which San Antonio, with a population of 161,379, is the largest. Three other cities—Dallas, Houston, and Fort Worth—have more than 100,000 inhabitants each. (See Tables 3 and 4.)

The following summary shows, for each city having 25,000 or more inhabitants in 1920, the population at each census for which figures are available, together with the number and per cent of increase during the preceding decade:

POPULATION OF PRINCIPAL CITIES FROM EARLIEST CENSUS TO 1920.

[A minus sign (—) denotes decrease.]

| CITY AND CENSUS YEAR. | Population. | INCREASE OVER PRECEDING CENSUS. | |
|---|---|---|---|
| | | Number. | Per cent. |
| **Austin:** | | | |
| 1920 | 34,876 | 5,016 | 16.8 |
| 1910 | 29,860 | 7,602 | 34.2 |
| 1900 | 22,258 | 7,683 | 52.7 |
| 1890 | 14,575 | 3,562 | 32.3 |
| 1880 | 11,013 | 6,585 | 148.7 |
| 1870 | 4,428 | 934 | 26.7 |
| 1860 | 3,494 | 2,865 | 455.5 |
| 1850 | 629 | ..... | ..... |
| **Beaumont:** | | | |
| 1920 | 40,422 | 19,782 | 95.8 |
| 1910 | 20,640 | 11,213 | 118.9 |
| 1900 | 9,427 | 6,131 | 186.0 |
| 1890 | 3,296 | ..... | ..... |
| **Dallas:** | | | |
| 1920 | 158,976 | 66,872 | 72.6 |
| 1910 | 92,104 | 49,466 | 116.0 |
| 1900 | 42,638 | 4,571 | 12.0 |
| 1890 | 38,067 | 27,709 | 267.5 |
| 1880 | 10,358 | ..... | ..... |
| **El Paso:** | | | |
| 1920 | 77,560 | 38,281 | 97.5 |
| 1910 | 39,279 | 23,373 | 146.9 |
| 1900 | 15,906 | 5,568 | 53.9 |
| 1890 | 10,338 | 9,602 | 1,304.6 |
| 1880 | 736 | ..... | ..... |
| **Fort Worth:** | | | |
| 1920 | 106,482 | 33,170 | 45.2 |
| 1910 | 73,312 | 46,624 | 174.7 |
| 1900 | 26,688 | 3,612 | 15.7 |
| 1890 | 23,076 | 16,413 | 246.3 |
| 1880 | 6,663 | ..... | ..... |
| **Galveston:** | | | |
| 1920 | 44,255 | 7,274 | 19.7 |
| 1910 | 36,981 | —808 | —2.1 |
| **Galveston—Continued.** | | | |
| 1900 | 37,789 | 8,705 | 29.9 |
| 1890 | 29,084 | 6,836 | 30.7 |
| 1880 | 22,248 | 8,430 | 61.0 |
| 1870 | 13,818 | 6,511 | 89.1 |
| 1860 | 7,307 | 3,130 | 74.9 |
| 1850 | 4,177 | ..... | ..... |
| **Houston:** | | | |
| 1920 | 138,276 | 59,476 | 75.5 |
| 1910 | 78,800 | 34,107 | 76.6 |
| 1900 | 44,633 | 17,076 | 62.0 |
| 1890 | 27,557 | 11,044 | 66.9 |
| 1880 | 16,513 | 7,131 | 76.0 |
| 1870 | 9,382 | 4,537 | 93.6 |
| 1860 | 4,845 | 2,449 | 102.2 |
| 1850 | 2,396 | ..... | ..... |
| **San Antonio:** | | | |
| 1920 | 161,379 | 64,765 | 67.0 |
| 1910 | 96,614 | 43,293 | 81.2 |
| 1900 | 53,321 | 15,648 | 41.5 |
| 1890 | 37,673 | 17,123 | 83.3 |
| 1880 | 20,550 | 8,294 | 67.7 |
| 1870 | 12,256 | 4,021 | 48.8 |
| 1860 | 8,235 | 4,747 | 136.1 |
| 1850 | 3,488 | ..... | ..... |
| **Waco:** | | | |
| 1920 | 38,500 | 12,075 | 45.7 |
| 1910 | 26,425 | 5,739 | 27.7 |
| 1900 | 20,686 | 6,241 | 43.2 |
| 1890 | 14,445 | 7,150 | 98.0 |
| 1880 | 7,295 | ..... | ..... |
| **Wichita Falls:** | | | |
| 1920 | 40,079 | 31,879 | 388.8 |
| 1910 | 8,200 | 5,720 | 230.6 |
| 1900 | 2,480 | 493 | 24.8 |
| 1890 | 1,987 | ..... | ..... |

**Urban and rural population.**—The Census Bureau defines urban population as that residing in cities and other incorporated places having 2,500 inhabitants or more, and rural population as that residing outside such incorporated places.

The following summary presents, for the last three censuses, figures showing the urban and rural population of the state distributed among places grouped according to specified limits of population. The classification for each census is based upon the population of the various places as shown by the returns of that census. Consequently the territory comprised within any one class of cities or that designated as urban or as rural does not remain fixed, because any given place may, through the growth or the decline of its population, pass from one class to another at successive censuses. The proportion of the population of Texas living in places of 2,500 or more increased from 17.1 per cent in 1900 to 24.1 per cent in 1910 and to 32.4 per cent in 1920.

URBAN AND RURAL POPULATION: 1920, 1910, AND 1900.

| CLASS OF PLACES. | 1920 | | 1910 | | 1900 | | PER CENT OF TOTAL POPULATION. | | |
|---|---|---|---|---|---|---|---|---|---|
| | Number of places. | Population. | Number of places. | Population. | Number of places. | Population. | 1920 | 1910 | 1900 |
| Total population | ..... | 4,663,228 | ..... | 3,896,542 | ..... | 3,048,710 | 100.0 | 100.0 | 100.0 |
| **Urban territory** | 119 | 1,512,689 | 91 | 938,104 | 56 | 520,759 | 32.4 | 24.1 | 17.1 |
| Cities and towns of— | | | | | | | | | |
| 100,000 inhabitants or more | 4 | 565,113 | ..... | ..... | ..... | ..... | 12.1 | ..... | ..... |
| 50,000 to 100,000 inhabitants | 1 | 77,560 | 4 | 340,830 | 1 | 53,321 | 1.7 | 8.7 | 1.7 |
| 25,000 to 50,000 inhabitants | 5 | 198,132 | 4 | 132,545 | 4 | 151,748 | 4.2 | 3.4 | 5.0 |
| 10,000 to 25,000 inhabitants[1] | 20 | 273,490 | 13 | 157,127 | 7 | 99,585 | 5.9 | 4.0 | 3.3 |
| 5,000 to 10,000 inhabitants | 29 | 190,279 | 19 | 134,680 | 15 | 110,602 | 4.1 | 3.5 | 3.6 |
| 2,500 to 5,000 inhabitants | 60 | 208,115 | 51 | 172,922 | 29 | 105,503 | 4.5 | 4.4 | 3.5 |
| **Rural territory** | ..... | 3,150,539 | ..... | 2,958,438 | ..... | 2,527,951 | 67.6 | 75.9 | 82.9 |
| Cities, towns, and villages of less than 2,500 inhabitants | [2] 336 | 383,008 | 229 | 256,305 | 141 | 160,208 | 7.8 | 6.6 | 5.3 |
| Other rural territory | ..... | 2,787,531 | ..... | 2,702,133 | ..... | 2,367,743 | 59.8 | 69.3 | 77.7 |

[1] Texarkana city, Ark., and Texarkana city, Tex., based upon combined population, included in places of 10,000 to 25,000 inhabitants at each census.
[2] Includes one town not returned separately in 1920.

# PER CENT OF INCREASE OR DECREASE OF POPULATION OF TEXAS, BY COUNTIES: 1910–1920.

TOTAL POPULATION.

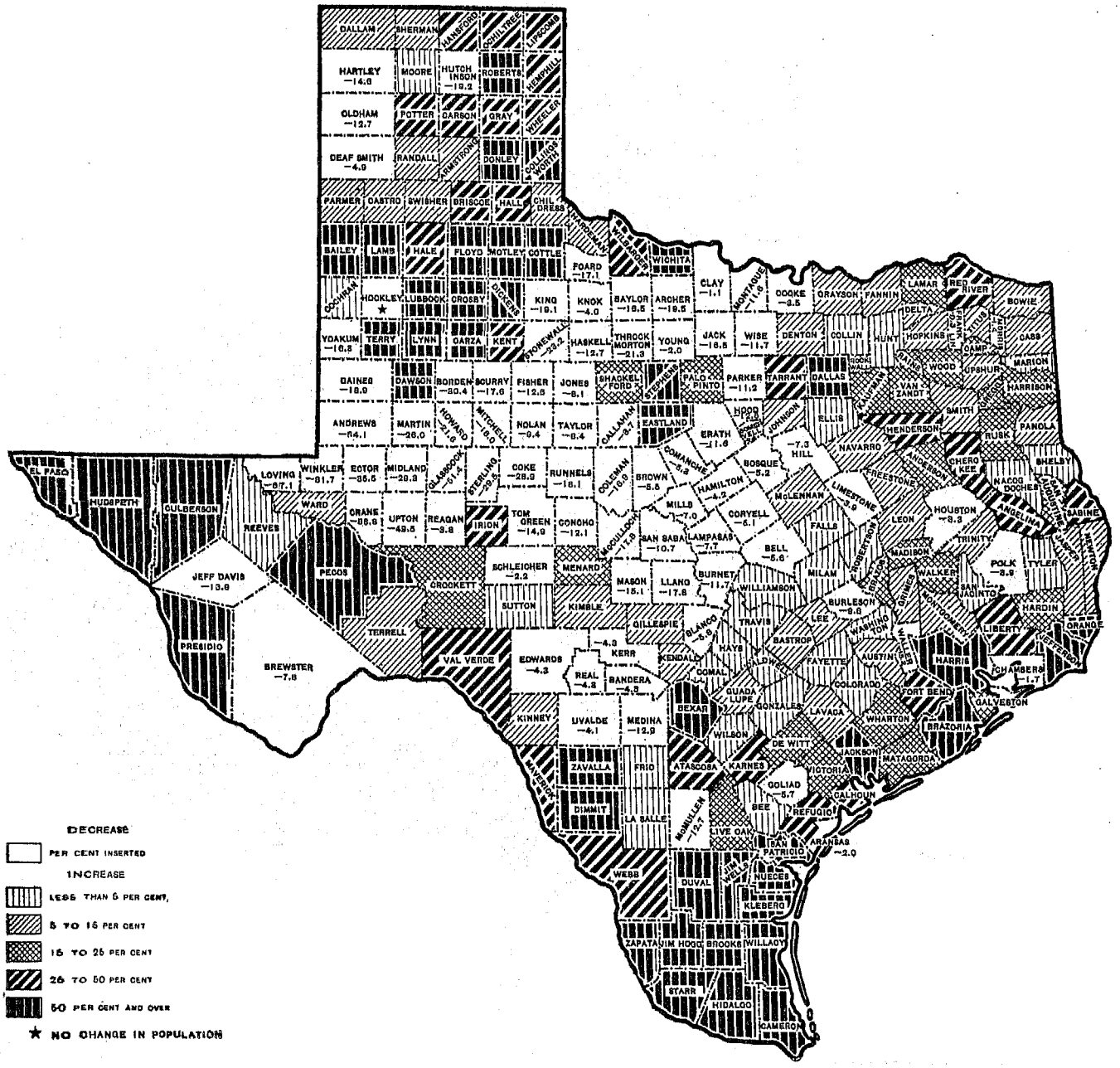

# PER CENT OF INCREASE OR DECREASE OF POPULATION OF TEXAS, BY COUNTIES: 1910–1920.

Rural population is defined as that residing outside of incorporated places having 2,500 inhabitants or more.

## RURAL POPULATION.

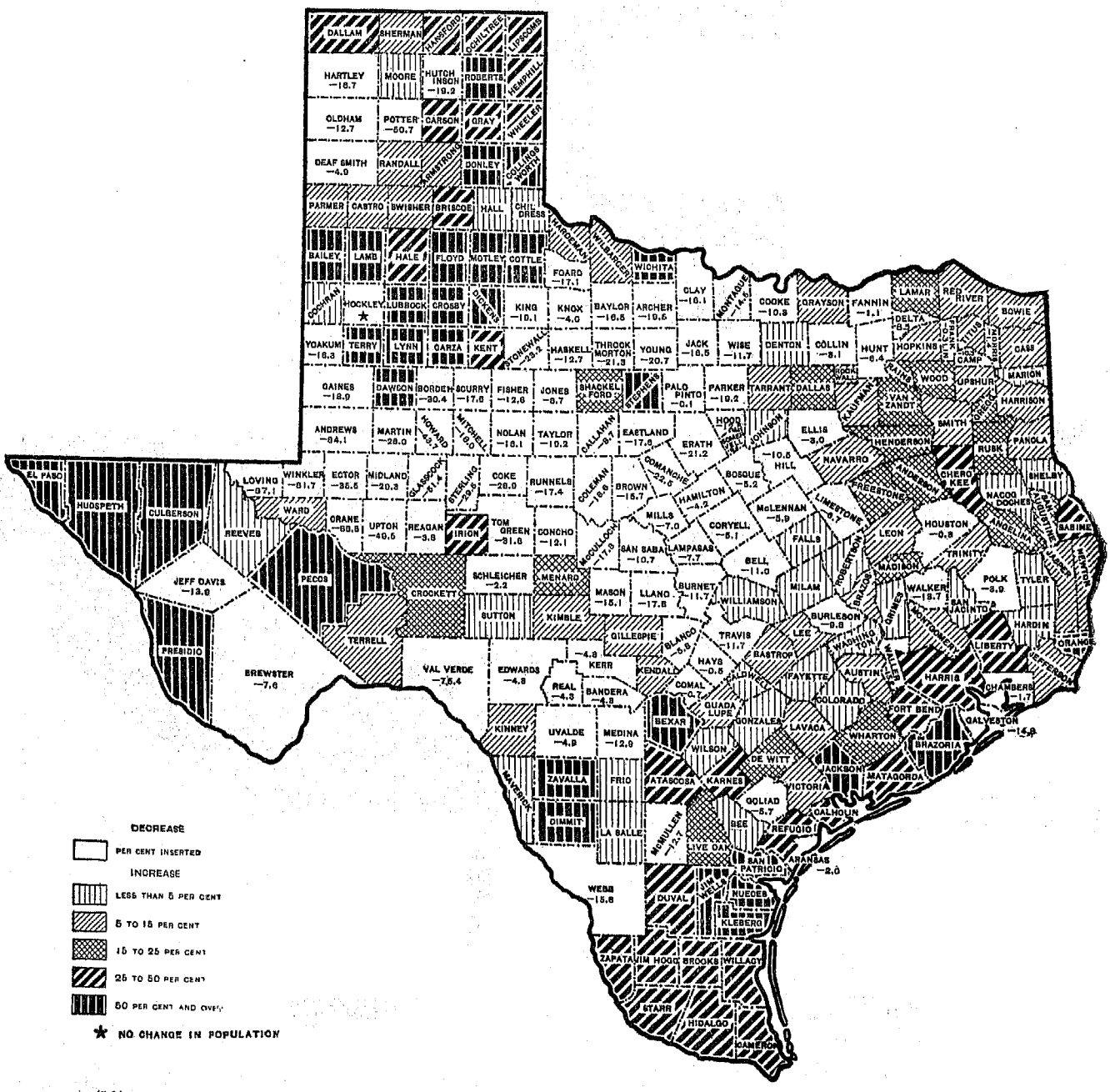

# DENSITY OF POPULATION OF TEXAS, BY COUNTIES: 1920.

TOTAL POPULATION.

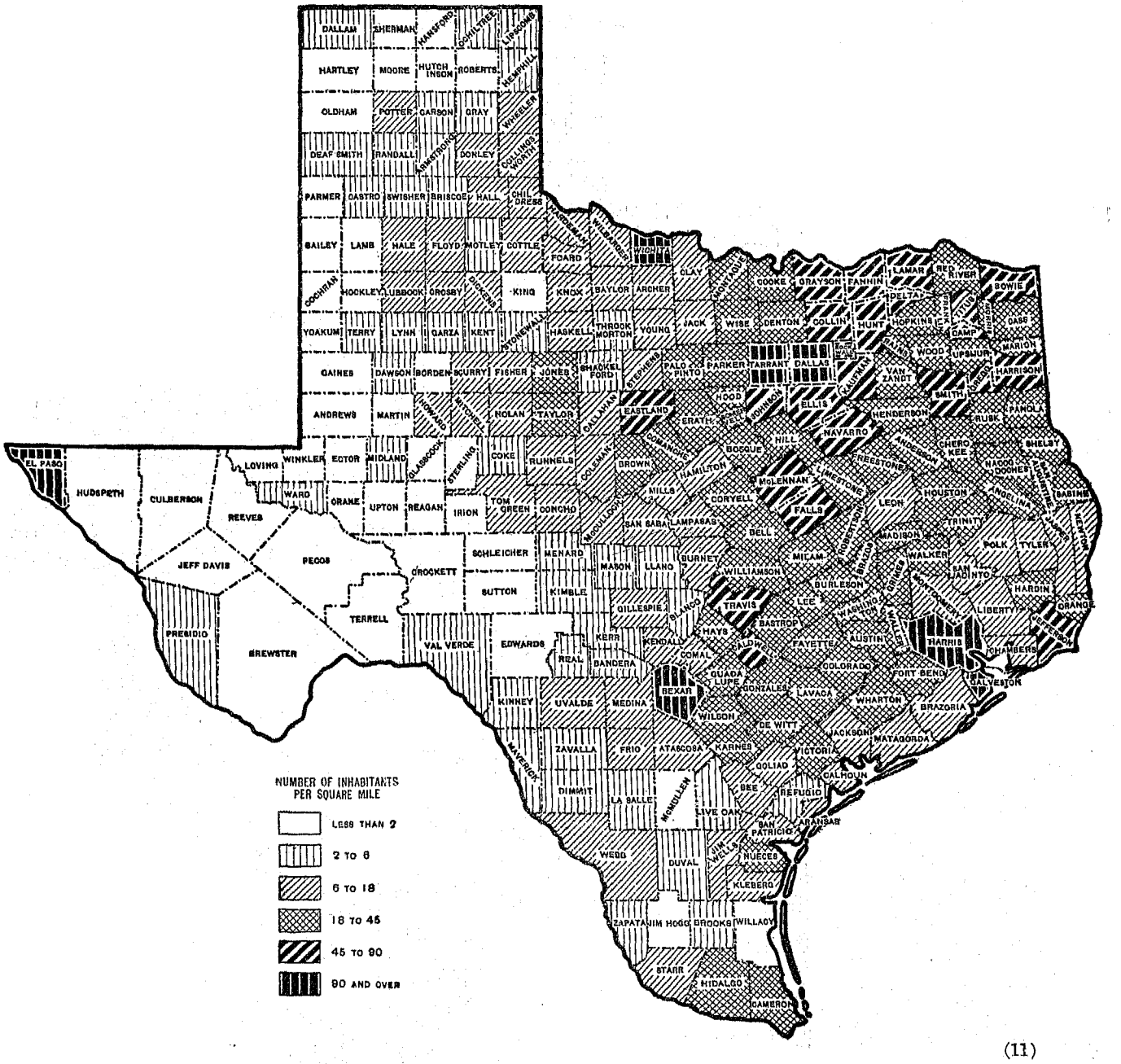

# DENSITY OF POPULATION OF TEXAS, BY COUNTIES: 1920.

Rural population is defined as that residing outside of incorporated places having 2,500 inhabitants or more.

RURAL POPULATION.

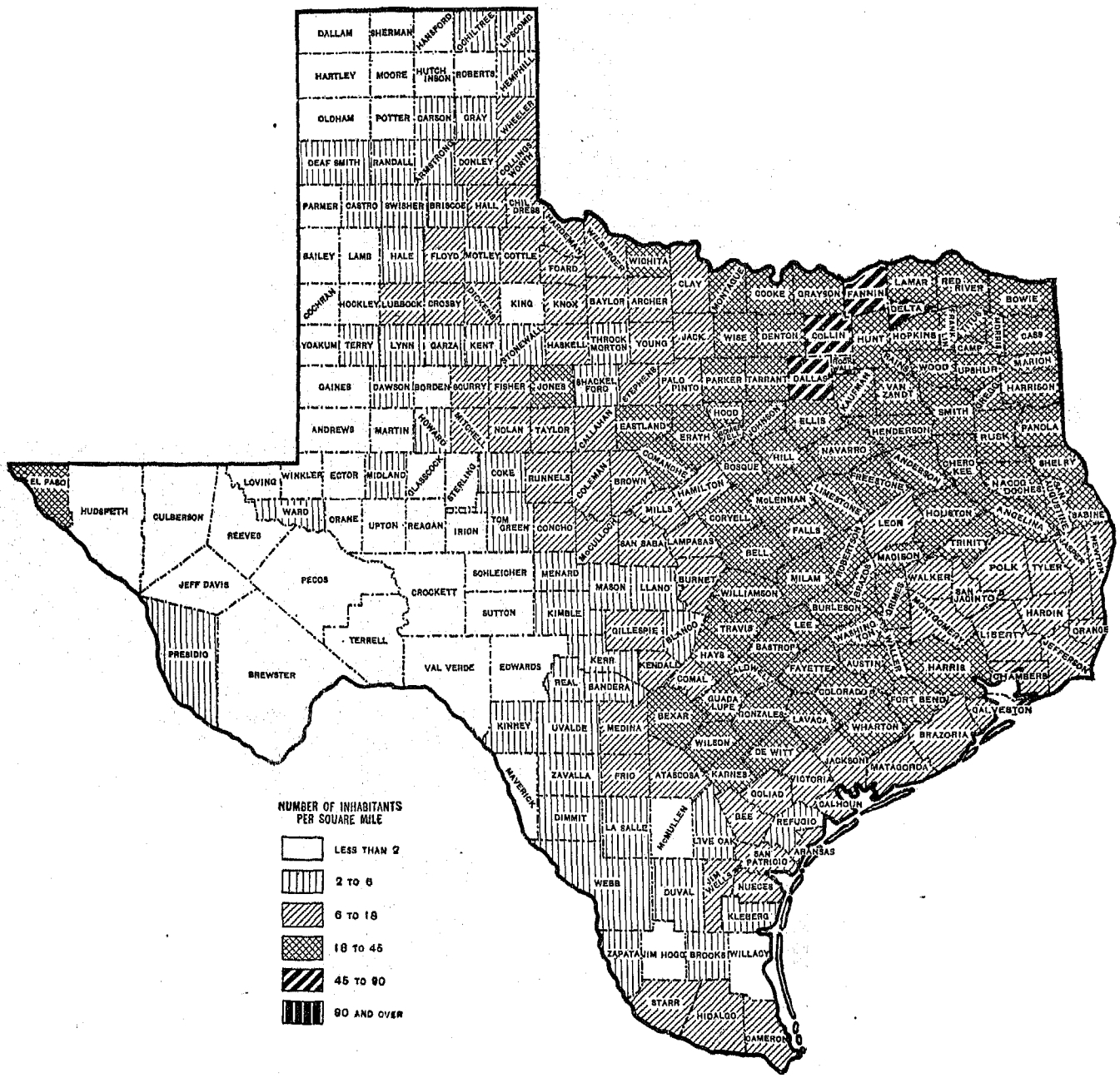

## TABLE 1.—AREA AND POPULATION OF COUNTIES: 1850 TO 1920.

[Per cent not shown when base is less than 100. A minus sign (—) denotes decrease.]

| COUNTY. | Land area in square miles: 1920. | POPULATION. | | | | | | | | | Per cent of increase. | | |
|---|---|---|---|---|---|---|---|---|---|---|---|---|---|
| | | 1920 | | 1910 | 1900 | 1890 | 1880 | 1870 | 1860 | 1850 | 1910 to 1920. | 1900 to 1910. | 1890 to 1900. |
| | | Total. | Per square mile. | | | | | | | | | | |
| **Texas**[1] | 262,398 | 4,663,228 | 17.8 | 3,896,542 | 3,048,710 | [1]2,235,527 | [1]1,591,749 | [1]818,579 | [1]604,215 | 212,592 | 19.7 | 27.8 | 36.4 |
| Anderson | 938 | 34,318 | 36.6 | 29,650 | 28,015 | 20,923 | 17,395 | 9,229 | 10,398 | 2,884 | 15.7 | 5.8 | 33.9 |
| Andrews[1] | 1,565 | 350 | 0.2 | 975 | 87 | 24 | ..... | ..... | ..... | ..... | —64.1 | ..... | ..... |
| Angelina | 940 | 22,287 | 23.7 | 17,705 | 13,481 | 6,306 | 5,239 | 3,985 | 4,271 | 1,165 | 25.9 | 31.3 | 113.8 |
| Aransas[1] | 240 | 2,064 | 8.6 | 2,106 | 1,716 | 1,824 | 996 | ..... | ..... | ..... | —2.0 | 22.7 | —5.9 |
| Archer | 872 | 5,254 | 6.0 | 6,525 | 2,508 | 2,101 | 596 | ..... | ..... | ..... | —19.5 | 160.2 | 19.4 |
| Armstrong | 903 | 2,816 | 3.1 | 2,682 | 1,205 | 944 | 31 | ..... | ..... | ..... | 5.0 | 122.6 | 27.6 |
| Atascosa | 1,358 | 12,702 | 9.4 | 10,004 | 7,143 | 6,459 | 4,217 | 2,915 | 1,578 | ..... | 27.0 | 40.1 | 10.6 |
| Austin[1] | 728 | 18,874 | 25.9 | 17,699 | 20,676 | 17,859 | 14,429 | 15,087 | 10,139 | 3,841 | 6.6 | —14.4 | 15.8 |
| Bailey[1] | 1,030 | 517 | 0.5 | 312 | 4 | ..... | ..... | ..... | ..... | ..... | 65.7 | ..... | ..... |
| Bandera[1] | 811 | 4,001 | 4.9 | 4,921 | 5,332 | 3,795 | 2,158 | 649 | 399 | ..... | —18.7 | —7.7 | 40.5 |
| Bastrop[1] | 867 | 26,649 | 30.7 | 25,344 | 26,845 | 20,736 | 17,215 | 12,290 | 7,006 | 3,099 | 5.1 | —5.6 | 29.5 |
| Baylor | 880 | 7,027 | 8.0 | 8,411 | 3,052 | 2,595 | 715 | ..... | ..... | ..... | —16.5 | 175.6 | 17.6 |
| Bee | 856 | 12,137 | 14.2 | 12,090 | 7,720 | 3,720 | 2,298 | 1,082 | 910 | ..... | 0.4 | 56.6 | 107.5 |
| Bell | 1,083 | 46,412 | 42.9 | 49,186 | 45,535 | 33,377 | 20,518 | 9,771 | 4,799 | ..... | —5.6 | 8.0 | 36.4 |
| Bexar | 1,263 | 202,096 | 160.0 | 119,676 | 69,422 | 49,266 | 30,470 | 16,043 | 14,454 | 6,052 | 68.9 | 72.4 | 40.9 |
| Blanco | 750 | 4,063 | 5.4 | 4,311 | 4,703 | 4,649 | 3,583 | 1,187 | 1,281 | ..... | —5.8 | —8.3 | 1.2 |
| Borden | 895 | 965 | 1.1 | 1,386 | 776 | 222 | 35 | ..... | ..... | ..... | —30.4 | 78.6 | 249.5 |
| Bosque | 975 | 18,032 | 18.5 | 19,013 | 17,390 | 14,224 | 11,217 | 4,981 | 2,005 | ..... | —5.2 | 9.3 | 22.3 |
| Bowie | 873 | 39,472 | 45.2 | 34,827 | 26,676 | 20,267 | 10,905 | 4,684 | 5,052 | 2,912 | 13.3 | 30.6 | 31.6 |
| Brazoria | 1,340 | 20,614 | 15.4 | 13,299 | 14,861 | 11,506 | 9,774 | 7,527 | 7,143 | 4,841 | 55.0 | —10.5 | 29.2 |
| Brazos | 597 | 21,975 | 36.8 | 18,919 | 18,859 | 16,650 | 13,576 | 9,205 | 2,776 | 614 | 16.2 | 0.3 | 13.3 |
| Brewster[1] | 5,935 | 4,822 | 0.8 | 5,220 | 2,356 | 710 | ..... | ..... | ..... | ..... | —7.6 | 121.6 | 231.8 |
| Briscoe | 903 | 2,948 | 3.3 | 2,162 | 1,253 | ([3]) | 12 | ..... | ..... | ..... | 36.4 | 72.5 | ..... |
| Brooks[1] | 974 | 4,560 | 4.7 | ..... | ..... | ..... | ..... | ..... | ..... | ..... | ..... | ..... | ..... |
| Brown[1] | 956 | 21,682 | 22.7 | 22,935 | 16,019 | 11,421 | 8,414 | 544 | 244 | ..... | —5.5 | 43.2 | 40.3 |
| Burleson[1] | 684 | 16,855 | 24.6 | 18,687 | 18,367 | 13,001 | 9,243 | 8,072 | 5,683 | 1,713 | —9.8 | 1.7 | 41.3 |
| Burnet | 974 | 9,499 | 9.8 | 10,755 | 10,528 | 10,747 | 6,855 | 3,688 | 2,487 | ..... | —11.7 | 2.2 | —2.0 |
| Caldwell | 511 | 25,160 | 49.2 | 24,237 | 21,765 | 15,769 | 11,757 | 6,572 | 4,481 | 1,329 | 3.8 | 11.4 | 38.0 |
| Calhoun | 563 | 4,700 | 8.3 | 3,635 | 2,395 | 815 | 1,739 | 3,443 | 2,642 | 1,110 | 29.3 | 51.8 | 193.9 |
| Callahan | 854 | 11,844 | 13.9 | 12,973 | 8,768 | 5,457 | 3,453 | ..... | ..... | ..... | —8.7 | 48.0 | 60.7 |
| Cameron[1] | 1,401 | 36,662 | 26.2 | 27,158 | 16,095 | 14,424 | 14,959 | 10,999 | 6,028 | [2]8,541 | 35.0 | 68.7 | 11.6 |
| Camp[1] | 207 | 11,103 | 53.6 | 9,551 | 9,146 | 6,624 | 5,931 | ..... | ..... | ..... | 16.2 | 4.4 | 38.1 |
| Carson | 893 | 3,078 | 3.4 | 2,127 | 469 | 356 | ..... | ..... | ..... | ..... | 44.7 | 353.5 | 31.7 |
| Cass[1] | 951 | 30,041 | 31.6 | 27,587 | 22,841 | 22,554 | 16,724 | 8,875 | 8,411 | 4,991 | 8.9 | 20.8 | 1.3 |
| Castro | 896 | 1,948 | 2.2 | 1,850 | 400 | 9 | ..... | ..... | ..... | ..... | 5.3 | 362.5 | ..... |
| Chambers | 618 | 4,162 | 6.7 | 4,234 | 3,046 | 2,241 | 2,187 | 1,503 | 1,508 | ..... | —1.7 | 39.0 | 35.9 |
| Cherokee | 1,049 | 37,633 | 35.9 | 29,038 | 25,154 | 22,975 | 16,723 | 11,079 | 12,098 | 6,073 | 29.6 | 15.4 | 9.5 |
| Childress | 733 | 10,933 | 14.9 | 9,538 | 2,138 | 1,175 | 25 | ..... | ..... | ..... | 14.6 | 346.1 | 82.0 |
| Clay | 1,158 | 16,864 | 14.6 | 17,043 | 9,231 | 7,503 | 5,045 | ([3]) | 109 | ..... | —1.1 | 84.6 | 23.0 |
| Cochran | 869 | 67 | 0.1 | 65 | 25 | ..... | ..... | ..... | ..... | ..... | ..... | ..... | ..... |
| Coke[1] | 931 | 4,557 | 4.9 | 6,412 | 3,430 | 2,059 | ..... | ..... | ..... | ..... | —28.9 | 86.9 | 66.6 |
| Coleman | 1,290 | 18,805 | 14.6 | 22,618 | 10,077 | 6,112 | 3,603 | 347 | ..... | ..... | —16.9 | 124.5 | 64.9 |
| Collin | 878 | 49,609 | 56.5 | 49,021 | 50,087 | 36,736 | 25,983 | 14,013 | 9,264 | 1,950 | 1.2 | —2.1 | 36.3 |
| Collingsworth | 898 | 9,154 | 10.2 | 5,224 | 1,233 | 357 | 6 | ..... | ..... | ..... | 75.2 | 323.7 | 245.4 |
| Colorado | 972 | 19,013 | 19.6 | 18,897 | 22,203 | 19,512 | 16,673 | 8,326 | 7,885 | 2,257 | 0.6 | —14.9 | 13.8 |
| Comal | 559 | 8,824 | 15.8 | 8,434 | 7,008 | 6,398 | 5,546 | 5,283 | 4,030 | 1,723 | 4.6 | 20.3 | 9.5 |
| Comanche[1] | 948 | 25,748 | 27.2 | 27,186 | 23,009 | 15,608 | 8,608 | 1,001 | 709 | ..... | —5.3 | 18.2 | 47.4 |
| Concho | 918 | 5,847 | 6.4 | 6,654 | 1,427 | 1,065 | 800 | ..... | ..... | ..... | —12.1 | 366.3 | 34.0 |
| Cooke | 902 | 25,667 | 28.5 | 26,603 | 27,494 | 24,696 | 20,391 | 5,315 | 3,760 | 220 | —3.5 | —3.2 | 11.3 |
| Coryell | 1,085 | 20,601 | 19.0 | 21,703 | 21,308 | 16,873 | 10,924 | 4,124 | 2,666 | ..... | —5.1 | 1.9 | 26.3 |
| Cottle | 1,012 | 6,901 | 6.8 | 4,396 | 1,002 | 240 | 24 | ..... | ..... | ..... | 57.0 | 338.7 | 317.5 |
| Crane[1] | 878 | 37 | ..... | 331 | 51 | 15 | ..... | ..... | ..... | ..... | —88.8 | ..... | ..... |
| Crockett[1] | 3,215 | 1,500 | 0.5 | 1,296 | 1,591 | 194 | 127 | ..... | ..... | ..... | 15.7 | —18.5 | 720.1 |
| Crosby | 870 | 6,084 | 7.0 | 1,765 | 788 | 346 | 82 | ..... | ..... | ..... | 244.7 | 124.0 | 127.7 |
| Culberson[1] | 3,787 | 912 | 0.2 | ..... | ..... | ..... | ..... | ..... | ..... | ..... | ..... | ..... | ..... |
| Dallam | 1,532 | 4,528 | 3.0 | 4,001 | 146 | 112 | ..... | ..... | ..... | ..... | 13.2 | 2,640.4 | 30.4 |
| Dallas | 859 | 210,551 | 245.1 | 135,748 | 82,726 | 67,042 | 33,488 | 13,314 | 8,665 | 2,743 | 55.1 | 64.1 | 23.4 |
| Dawson[1] | 903 | 4,309 | 4.8 | 2,320 | 37 | 29 | 24 | ..... | ..... | ..... | 85.7 | ..... | ..... |
| De Witt | 879 | 27,971 | 31.8 | 23,501 | 21,311 | 14,307 | 10,082 | 6,443 | 5,108 | 1,716 | 19.0 | 10.3 | 49.0 |
| Deaf Smith | 1,549 | 3,747 | 2.4 | 3,942 | 843 | 179 | 38 | ..... | ..... | ..... | —4.9 | 367.6 | 370.9 |
| Delta[1] | 261 | 15,887 | 60.9 | 14,566 | 15,249 | 9,117 | 5,597 | ..... | ..... | ..... | 9.1 | —4.5 | 67.3 |
| Denton | 952 | 35,355 | 37.1 | 31,258 | 28,318 | 21,289 | 18,143 | 7,251 | 5,031 | 641 | 13.1 | 10.4 | 33.0 |
| Dickens | 881 | 5,876 | 6.7 | 3,092 | 1,151 | 295 | 28 | ..... | ..... | ..... | 90.0 | 168.6 | 290.2 |
| Dimmit | 1,360 | 5,296 | 3.9 | 3,460 | 1,106 | 1,049 | 665 | 109 | ..... | ..... | 53.1 | 212.8 | 5.4 |
| Donley | 906 | 3,035 | 8.9 | 5,284 | 2,756 | 1,056 | 160 | ..... | ..... | ..... | 52.1 | 91.7 | 161.0 |

[1] CHANGES IN BOUNDARIES, ETC.

THE STATE.—Totals include population as follows: Indians specially enumerated in 1890 and not returned as part of population of any county (4); population of Buchel and Foley Counties (323 in 1890), annexed to Brewster County in 1897; population of Encinal County (2,744 in 1890; 1,902 in 1880; 427 in 1870; 43 in 1860), annexed to Webb County in 1899; population of Bexar district (1,077 in 1870), taken to form numerous counties in 1876; and population of old Dawson County (281 in 1860)—no records to account for disappearance.

ANDREWS.—Organized from unorganized county of Andrews in 1910.

ARANSAS.—Organized from part of Refugio in 1871.

AUSTIN.—Part taken to form part of Waller in 1873.

BAILEY.—Organized from unorganized county of Bailey in 1919.

BANDERA.—Part taken to form part of Real in 1913.

BASTROP.—Part taken to form part of Lee in 1874.

BREWSTER.—Organized from part of Presidio in 1887; Buchel and Foley annexed in 1897.

BROOKS.—Organized from parts of Hidalgo, Starr, and Zapata in 1911; part taken to form part of Jim Hogg in 1913.

BROWN.—Part taken to form part of Mills in 1887.

BURLESON.—Part taken to form part of Lee in 1874.

CAMERON.—Part taken to form part of Willacy in 1911.

CAMP.—Organized from part of Upshur in 1874.

CASS.—Name changed to Davis in 1862; changed back to Cass in 1871.

COKE.—Organized from part of Tom Green in 1889.

COMANCHE.—Part taken to form part of Mills in 1887.

CRANE.—Formed from part of Tom Green in 1887.

CROCKETT.—Parts taken to form Schleicher and Sutton in 1887 and part of Val Verde in 1885.

CULBERSON.—Organized from part of El Paso in 1911.

DAWSON.—Organized from unorganized county of Dawson in 1905.

DELTA.—Organized from parts of Hopkins and Lamar in 1870.

[2] Population shown for Cameron County for 1850 includes that of Starr and Webb Counties, not reported separately.

[3] No population reported.

TABLE 1.—AREA AND POPULATION OF COUNTIES: 1850 TO 1920—Continued.

[Per cent not shown when base is less than 100. A minus sign (−) denotes decrease.]

| COUNTY. | Land area in square miles; 1920. | POPULATION. | | | | | | | | | | |
|---|---|---|---|---|---|---|---|---|---|---|---|---|
| | | 1920 | | 1910 | 1900 | 1890 | 1880 | 1870 | 1860 | 1850 | Per cent of increase. | |
| | | Total. | Per square mile. | | | | | | | | 1910 to 1920. | 1900 to 1910. | 1890 to 1900. |
| Duval[1] | 1,703 | 8,251 | 4.8 | 8,964 | 8,483 | 7,598 | 5,732 | 1,083 | ..... | ..... | −8.0 | 5.7 | 11.6 |
| Eastland | 925 | 58,505 | 63.2 | 23,421 | 17,971 | 10,373 | 4,855 | 88 | 99 | ..... | 149.8 | 30.3 | 73.2 |
| Ector[1] | 892 | 700 | 0.9 | 1,178 | 381 | 224 | ..... | ..... | ..... | ..... | −35.5 | 209.2 | 70.1 |
| Edwards[1] | 1,960 | 2,283 | 1.2 | 3,768 | 3,108 | 1,970 | 266 | ..... | ..... | ..... | −39.4 | 21.2 | 57.8 |
| El Paso[1] | 923 | 101,877 | 110.4 | 52,599 | 24,886 | 15,678 | 3,845 | 3,671 | 4,051 | ..... | 93.7 | 111.4 | 58.7 |
| Ellis | 975 | 55,700 | 57.1 | 53,629 | 50,059 | 31,774 | 21,294 | 7,514 | 5,246 | 980 | 3.9 | 7.1 | 57.5 |
| Erath | 1,083 | 28,385 | 26.2 | 32,095 | 29,966 | 21,594 | 11,796 | 1,801 | 2,425 | ..... | −11.6 | 7.1 | 38.8 |
| Falls | 745 | 36,217 | 48.6 | 35,649 | 33,342 | 20,706 | 16,240 | 9,851 | 3,614 | ..... | 1.6 | 6.9 | 61.0 |
| Fannin | 338 | 48,186 | 57.5 | 44,801 | 51,793 | 38,709 | 25,501 | 13,207 | 9,217 | 3,788 | 7.6 | −13.5 | 33.8 |
| Fayette[1] | 968 | 29,905 | 31.0 | 29,706 | 36,542 | 31,481 | 27,996 | 16,863 | 11,604 | 3,756 | 0.6 | −18.5 | 16.1 |
| Fisher | 885 | 11,009 | 12.4 | 12,596 | 3,708 | 2,996 | 136 | ..... | ..... | ..... | −12.6 | 230.7 | 23.8 |
| Floyd | 1,011 | 9,758 | 9.7 | 4,638 | 2,020 | 529 | 3 | ..... | ..... | ..... | 110.4 | 129.6 | 281.9 |
| Foard[1] | 612 | 4,747 | 7.8 | 5,726 | 1,568 | ..... | ..... | ..... | ..... | ..... | −17.1 | 265.2 | ..... |
| Fort Bend | 792 | 22,931 | 29.0 | 18,168 | 16,538 | 10,586 | 9,380 | 7,114 | 6,143 | 2,533 | 26.2 | 9.9 | 56.2 |
| Franklin[1] | 289 | 9,304 | 32.2 | 9,331 | 8,674 | 6,481 | 5,280 | ..... | ..... | ..... | −0.3 | 7.6 | 33.8 |
| Freestone | 882 | 23,264 | 26.4 | 20,557 | 18,910 | 15,987 | 14,921 | 8,139 | 6,881 | ..... | 13.2 | 8.7 | 18.3 |
| Frio | 1,124 | 9,296 | 8.3 | 8,895 | 4,200 | 3,112 | 2,130 | 309 | 42 | ..... | 4.5 | 111.8 | 35.0 |
| Gaines[1] | 1,540 | 1,018 | 0.7 | 1,255 | 55 | 68 | 8 | ..... | ..... | ..... | −18.9 | ..... | ..... |
| Galveston | 395 | 53,150 | 134.6 | 44,479 | 44,116 | 31,476 | 24,121 | 15,290 | 8,229 | 4,529 | 19.5 | 0.8 | 40.2 |
| Garza[1] | 870 | 4,253 | 4.9 | 1,995 | 185 | 14 | 36 | ..... | ..... | ..... | 113.2 | 978.4 | ..... |
| Gillespie | 1,109 | 10,015 | 9.0 | 9,447 | 8,229 | 7,056 | 5,228 | 3,566 | 2,736 | 1,240 | 6.0 | 14.8 | 16.6 |
| Glasscock[1] | 866 | 555 | 0.6 | 1,143 | 286 | 208 | ..... | ..... | ..... | ..... | −51.4 | 299.7 | 37.5 |
| Goliad | 799 | 9,348 | 11.7 | 9,909 | 8,310 | 5,910 | 5,832 | 3,628 | 3,384 | 648 | −5.7 | 19.2 | 40.6 |
| Gonzales | 1,020 | 28,438 | 27.9 | 28,055 | 28,882 | 18,016 | 14,840 | 8,951 | 8,059 | 1,492 | 1.4 | −2.9 | 60.3 |
| Gray[1] | 899 | 4,663 | 5.2 | 3,405 | 480 | 203 | 56 | ..... | ..... | ..... | 36.9 | 609.4 | 136.5 |
| Grayson | 942 | 74,165 | 78.7 | 65,996 | 63,661 | 53,211 | 38,108 | 14,387 | 8,184 | 2,008 | 12.4 | 3.7 | 19.6 |
| Gregg[1] | 312 | 16,767 | 53.7 | 14,140 | 12,343 | 9,402 | 8,530 | ..... | ..... | ..... | 18.6 | 14.6 | 31.3 |
| Grimes[1] | 812 | 23,101 | 28.4 | 21,205 | 26,106 | 21,312 | 18,603 | 13,218 | 10,307 | 4,008 | 8.9 | −18.8 | 22.5 |
| Guadalupe | 703 | 27,719 | 39.4 | 24,913 | 21,385 | 15,217 | 12,202 | 7,282 | 5,444 | 1,511 | 11.3 | 16.5 | 40.5 |
| Hale | 1,036 | 10,104 | 9.8 | 7,566 | 1,680 | 721 | ..... | ..... | ..... | ..... | 33.5 | 350.4 | 133.0 |
| Hall | 901 | 11,137 | 12.4 | 8,279 | 1,670 | 703 | 36 | ..... | ..... | ..... | 34.5 | 395.7 | 137.6 |
| Hamilton[1] | 833 | 14,676 | 17.6 | 15,315 | 13,520 | 9,313 | 6,365 | 733 | 489 | ..... | −4.2 | 13.3 | 45.2 |
| Hansford | 882 | 1,354 | 1.5 | 935 | 167 | 133 | 18 | ..... | ..... | ..... | 44.8 | 459.9 | 25.6 |
| Hardeman[1] | 761 | 12,487 | 16.4 | 11,213 | 3,634 | 3,904 | 50 | ..... | ..... | ..... | 11.4 | 208.6 | −6.9 |
| Hardin | 862 | 15,983 | 18.5 | 12,947 | 5,049 | 3,956 | 1,870 | 1,460 | 1,353 | ..... | 23.4 | 156.4 | 27.6 |
| Harris | 1,654 | 186,667 | 112.9 | 115,693 | 63,786 | 37,249 | 27,985 | 17,375 | 9,070 | 4,668 | 61.3 | 81.4 | 71.2 |
| Harrison | 872 | 43,565 | 50.0 | 37,243 | 31,878 | 26,721 | 25,177 | 13,241 | 15,001 | 11,822 | 17.0 | 16.8 | 19.3 |
| Hartley | 1,507 | 1,109 | 0.7 | 1,298 | 377 | 252 | 100 | ..... | ..... | ..... | −14.6 | 244.3 | 49.6 |
| Haskell | 923 | 14,193 | 15.4 | 16,249 | 2,637 | 1,665 | 48 | ..... | ..... | ..... | −12.7 | 516.2 | 58.4 |
| Hays | 623 | 15,920 | 25.6 | 15,518 | 14,142 | 11,352 | 7,555 | 4,088 | 2,126 | 387 | 2.6 | 9.7 | 24.6 |
| Hemphill | 873 | 4,280 | 4.9 | 3,170 | 815 | 519 | 149 | ..... | ..... | ..... | 35.0 | 289.0 | 57.0 |
| Henderson | 946 | 28,327 | 29.9 | 20,131 | 19,970 | 12,285 | 9,735 | 6,786 | 4,595 | 1,237 | 40.7 | 0.8 | 62.6 |
| Hidalgo[1] | 1,629 | 38,110 | 23.4 | 13,728 | 6,837 | 6,534 | 4,347 | 2,387 | 1,192 | ..... | 177.6 | 100.8 | 4.6 |
| Hill | 966 | 43,332 | 44.9 | 46,760 | 41,355 | 27,583 | 16,554 | 7,453 | 3,653 | ..... | −7.3 | 13.1 | 49.9 |
| Hockley | 867 | 137 | 0.2 | 137 | 44 | ..... | ..... | ..... | ..... | ..... | ..... | ..... | ..... |
| Hood[1] | 405 | 8,759 | 21.6 | 10,008 | 9,146 | 7,614 | 6,125 | 2,585 | ..... | ..... | −12.5 | 9.4 | 20.1 |
| Hopkins[1] | 813 | 34,791 | 42.8 | 31,038 | 27,950 | 20,572 | 15,461 | 12,651 | 7,745 | 2,623 | 12.1 | 11.0 | 35.9 |
| Houston | 1,231 | 28,601 | 23.2 | 29,564 | 25,452 | 19,360 | 16,702 | 8,147 | 8,058 | 2,721 | −3.3 | 16.2 | 31.5 |
| Howard | 891 | 6,982 | 7.8 | 8,881 | 2,528 | 1,210 | 50 | ..... | ..... | ..... | −21.6 | 251.3 | 108.9 |
| Hudspeth[1] | 4,621 | 962 | 0.2 | ..... | ..... | ..... | ..... | ..... | ..... | ..... | ..... | ..... | ..... |
| Hunt[1] | 893 | 50,350 | 56.4 | 48,116 | 47,295 | 31,885 | 17,230 | 10,291 | 6,630 | 1,520 | 4.6 | 1.7 | 48.3 |
| Hutchinson[1] | 879 | 721 | 0.8 | 892 | 303 | 58 | 50 | ..... | ..... | ..... | −19.2 | 194.4 | ..... |
| Irion[1] | 998 | 1,610 | 1.6 | 1,283 | 848 | 870 | ..... | ..... | ..... | ..... | 25.5 | 51.3 | −2.5 |
| Jack | 962 | 9,863 | 10.3 | 11,817 | 10,224 | 9,740 | 6,626 | 694 | 1,000 | ..... | −16.5 | 15.6 | 5.0 |
| Jackson | 893 | 11,244 | 12.6 | 6,471 | 6,094 | 3,281 | 2,723 | 2,278 | 2,612 | 996 | 73.8 | 6.2 | 85.7 |
| Jasper | 978 | 15,569 | 15.9 | 14,000 | 7,138 | 5,592 | 5,779 | 4,218 | 4,037 | 1,767 | 11.2 | 96.1 | 27.6 |
| Jeff Davis[1] | 2,263 | 1,445 | 0.6 | 1,678 | 1,150 | 1,394 | ..... | ..... | ..... | ..... | −13.9 | 45.9 | −17.5 |
| Jefferson | 920 | 73,120 | 79.5 | 38,182 | 14,239 | 5,857 | 3,489 | 1,906 | 1,905 | 1,836 | 91.5 | 168.2 | 143.1 |
| Jim Hogg[1] | 1,140 | 1,914 | 1.7 | ..... | ..... | ..... | ..... | ..... | ..... | ..... | ..... | ..... | ..... |
| Jim Wells[1] | 791 | 6,587 | 8.3 | ..... | ..... | ..... | ..... | ..... | ..... | ..... | ..... | ..... | ..... |
| Johnson | 740 | 37,286 | 50.4 | 34,460 | 33,819 | 22,313 | 17,911 | 4,923 | 4,305 | ..... | 8.2 | 1.9 | 51.6 |
| Jones | 922 | 22,323 | 24.2 | 24,299 | 7,053 | 3,797 | 546 | ..... | ..... | ..... | −8.1 | 244.5 | 85.8 |
| Karnes | 692 | 19,049 | 27.5 | 14,942 | 8,681 | 3,037 | 3,270 | 1,705 | 2,171 | ..... | 27.5 | 72.1 | 138.7 |
| Kaufman[1] | 834 | 41,276 | 49.5 | 35,323 | 33,376 | 21,598 | 15,448 | 6,895 | 3,936 | 1,047 | 16.9 | 5.8 | 54.5 |
| Kendall | 598 | 4,779 | 8.0 | 4,517 | 4,103 | 3,826 | 2,763 | 1,536 | ..... | ..... | 5.8 | 10.1 | 7.2 |

[1] CHANGES IN BOUNDARIES, ETC.

DUVAL.—Organized from part of Nueces in 1876; part taken to form part of Jim Hogg in 1913.
ECTOR.—Formed from part of Tom Green in 1887.
EDWARDS.—Part taken to form part of Real in 1913.
EL PASO.—Parts taken to form Culberson in 1911 and Hudspeth in 1917.
FAYETTE.—Part taken to form part of Lee in 1874.
FOARD.—Organized from parts of Hardeman and Knox in 1891.
FRANKLIN.—Organized from part of Titus in 1875.
GAINES.—Organized from unorganized county of Gaines in 1905.
GARZA.—Organized from unorganized county of Garza in 1907.
GLASSCOCK.—Formed from part of Tom Green in 1887.
GRAY.—Organized from unorganized county of Gray in 1902.
GREGG.—Organized from part of Upshur in 1873; part of Rusk annexed in 1874.
GRIMES.—Part taken to form part of Waller in 1873.
HAMILTON.—Part taken to form part of Mills in 1887.
HARDEMAN.—Part taken to form part of Foard in 1891.
HIDALGO.—Parts taken to form parts of Brooks and Willacy in 1911.
HOOD.—Part taken to form Somervell in 1875.
HOPKINS.—Parts taken to form parts of Delta and Rains in 1870.
HUDSPETH.—Organized from part of El Paso in 1917.
HUNT.—Part taken to form part of Rains in 1870.
HUTCHINSON.—Organized from unorganized county of Hutchinson in 1901.
IRION.—Organized from part of Tom Green in 1889.
JEFF DAVIS.—Organized from part of Presidio in 1887.
JIM HOGG.—Organized from parts of Brooks and Duval in 1913.
JIM WELLS.—Organized from part of Nueces in 1911.
KAUFMAN.—Part taken to form Rockwall in 1873.

TABLE 1.—AREA AND POPULATION OF COUNTIES: 1850 TO 1920—Continued.

[Per cent not shown when base is less than 100. A minus sign (−) denotes decrease.]

| COUNTY. | Land area in square miles: 1920. | POPULATION. 1920 Total. | 1920 Per square mile. | 1910 | 1900 | 1890 | 1880 | 1870 | 1860 | 1850 | Per cent of increase. 1910 to 1920. | 1900 to 1910. | 1890 to 1900. |
|---|---|---|---|---|---|---|---|---|---|---|---|---|---|
| Kent | 875 | 3,335 | 3.8 | 2,655 | 899 | 324 | 92 | | | | 25.6 | 195.3 | 177.5 |
| Kerr [1] | 1,142 | 5,842 | 5.1 | 5,505 | 4,980 | 4,462 | 2,168 | 1,042 | 634 | | 6.1 | 10.5 | 11.6 |
| Kimble | 1,301 | 3,581 | 2.8 | 3,261 | 2,503 | 2,243 | 1,343 | 72 | | | 9.8 | 30.3 | 11.6 |
| King | 867 | 655 | 0.8 | 810 | 490 | 173 | 40 | | | | −19.1 | 65.3 | 183.2 |
| Kinney [1] | 1,812 | 3,746 | 2.9 | 3,401 | 2,447 | 3,781 | 4,487 | 1,204 | 61 | | 10.1 | 39.0 | −35.3 |
| Kleberg [1] | 698 | 7,837 | 11.2 | | | | | | | | | | |
| Knox [1] | 862 | 9,240 | 10.7 | 9,625 | 2,322 | 1,134 | 77 | | | | −4.0 | 314.5 | 104.8 |
| La Salle | 1,561 | 4,821 | 3.1 | 4,747 | 2,303 | 2,139 | 789 | 69 | | | 1.6 | 106.1 | 7.7 |
| Lamar [1] | 945 | 55,742 | 59.0 | 46,544 | 48,627 | 37,302 | 27,193 | 15,790 | 10,136 | 3,978 | 19.8 | −4.3 | 30.4 |
| Lamb [1] | 1,022 | 1,175 | 1.1 | 540 | 31 | 4 | | | | | 117.6 | | |
| Lampasas [1] | 740 | 8,800 | 11.9 | 9,532 | 8,625 | 7,584 | 5,421 | 1,344 | 1,028 | | −7.7 | 10.5 | 13.7 |
| Lavaca | 950 | 28,964 | 30.5 | 26,418 | 28,121 | 21,887 | 13,641 | 9,168 | 5,945 | 1,571 | 9.6 | −6.1 | 28.5 |
| Lee [1] | 562 | 14,014 | 24.9 | 13,132 | 14,595 | 11,952 | 8,937 | | | | 6.7 | −10.0 | 22.1 |
| Leon | 1,101 | 18,286 | 16.6 | 16,583 | 18,072 | 13,841 | 12,817 | 6,523 | 6,781 | 1,946 | 10.3 | −8.2 | 30.6 |
| Liberty [1] | 1,160 | 14,637 | 12.6 | 10,686 | 8,102 | 4,230 | 4,999 | 4,414 | 3,189 | 2,522 | 37.0 | 31.9 | 91.5 |
| Limestone | 974 | 33,283 | 34.2 | 34,621 | 32,573 | 21,678 | 16,246 | 8,591 | 4,537 | 2,608 | −3.9 | 6.3 | 50.3 |
| Lipscomb | 888 | 3,684 | 4.1 | 2,634 | 790 | 632 | 60 | | | | 39.9 | 233.4 | 25.0 |
| Live Oak | 1,116 | 4,171 | 3.7 | 3,442 | 2,268 | 2,055 | 1,994 | 852 | 593 | | 21.2 | 51.8 | 10.4 |
| Llano | 971 | 5,360 | 5.5 | 6,520 | 7,301 | 6,772 | 4,962 | 1,379 | 1,101 | | −17.8 | −10.7 | 7.8 |
| Loving [1] | 753 | 82 | 0.1 | 249 | 33 | 3 | | | | | −67.1 | | |
| Lubbock | 898 | 11,096 | 12.8 | 3,624 | 293 | 33 | 25 | | | | 206.2 | 1,136.9 | |
| Lynn [1] | 864 | 4,751 | 5.5 | 1,713 | 17 | 24 | 9 | | | | 177.3 | | |
| McCulloch | 1,073 | 11,020 | 10.3 | 13,405 | 3,960 | 3,217 | 1,533 | 173 | | | −17.8 | 238.5 | 23.1 |
| McLennan | 1,049 | 82,921 | 79.0 | 73,250 | 59,772 | 39,204 | 26,934 | 13,500 | 6,206 | | 13.2 | 22.5 | 52.5 |
| McMullen | 1,302 | 952 | 0.7 | 1,091 | 1,024 | 1,038 | 701 | 230 | | | −12.7 | 6.5 | −1.3 |
| Madison | 495 | 11,956 | 24.2 | 10,318 | 10,432 | 8,512 | 5,395 | 4,061 | 2,238 | | 15.9 | −1.1 | 22.6 |
| Marion | 391 | 10,886 | 27.8 | 10,472 | 10,754 | 10,862 | 10,983 | 8,662 | 3,977 | | 4.0 | −2.6 | −1.0 |
| Martin [1] | 904 | 1,146 | 1.3 | 1,549 | 332 | 264 | 12 | | | | −26.0 | 366.5 | 25.8 |
| Mason | 969 | 4,824 | 5.0 | 5,683 | 5,578 | 5,180 | 2,655 | 678 | 630 | | −15.1 | 2.0 | 7.6 |
| Matagorda | 1,136 | 16,589 | 14.6 | 13,594 | 6,097 | 3,985 | 3,940 | 3,377 | 3,454 | 2,124 | 22.0 | 123.0 | 53.0 |
| Maverick | 1,251 | 7,418 | 5.9 | 5,151 | 4,066 | 3,698 | 2,967 | 1,951 | 726 | | 44.0 | 26.7 | 10.0 |
| Medina | 1,353 | 11,679 | 8.6 | 13,415 | 7,783 | 5,730 | 4,492 | 2,078 | 1,838 | 909 | −12.9 | 72.4 | 35.8 |
| Menard | 914 | 3,162 | 3.5 | 2,707 | 2,011 | 1,215 | 1,239 | 667 | | | 16.8 | 34.6 | 65.5 |
| Midland [1] | 887 | 2,449 | 2.8 | 3,464 | 1,741 | 1,033 | | | | | −29.3 | 99.0 | 68.5 |
| Milam | 959 | 38,104 | 39.7 | 36,780 | 39,666 | 24,773 | 18,659 | 8,984 | 5,175 | 2,907 | 3.6 | −7.3 | 60.1 |
| Mills [1] | 696 | 9,019 | 13.0 | 9,694 | 7,851 | 5,493 | | | | | −7.0 | 23.5 | 42.9 |
| Mitchell | 885 | 7,527 | 8.5 | 8,956 | 2,855 | 2,059 | 117 | | | | −16.0 | 213.7 | 38.7 |
| Montague | 929 | 22,200 | 23.9 | 25,123 | 24,800 | 18,863 | 11,257 | 890 | 849 | | −11.6 | 1.3 | 31.5 |
| Montgomery [1] | 1,017 | 17,334 | 17.0 | 15,679 | 17,067 | 11,765 | 10,154 | 6,483 | 5,479 | 2,884 | 10.6 | −8.1 | 45.1 |
| Moore | 921 | 571 | 0.6 | 561 | 209 | 15 | | | | | 1.8 | 168.4 | |
| Morris [1] | 259 | 10,289 | 39.7 | 10,439 | 8,220 | 6,580 | 5,032 | | | | −1.4 | 27.0 | 24.9 |
| Motley | 1,030 | 4,107 | 4.0 | 2,396 | 1,257 | 139 | 24 | | | | 71.4 | 90.6 | 804.3 |
| Nacogdoches | 1,059 | 28,457 | 26.9 | 27,406 | 24,663 | 15,984 | 11,590 | 9,614 | 8,292 | 5,193 | 3.8 | 11.1 | 54.3 |
| Navarro | 1,060 | 50,624 | 47.8 | 47,070 | 43,374 | 26,373 | 21,702 | 8,379 | 5,996 | 2,190 | 7.6 | 8.5 | 64.5 |
| Newton | 889 | 12,196 | 13.7 | 10,850 | 7,282 | 4,650 | 4,359 | 2,187 | 3,119 | 1,689 | 12.4 | 49.0 | 56.6 |
| Nolan | 880 | 10,868 | 12.4 | 11,999 | 2,611 | 1,573 | 640 | | | | −9.4 | 359.6 | 66.0 |
| Nueces [1] | 775 | 22,807 | 29.4 | 21,955 | 10,439 | 8,093 | 7,673 | 3,975 | 2,906 | 698 | 3.9 | 110.3 | 29.0 |
| Ochiltree | 891 | 2,331 | 2.6 | 1,602 | 267 | 198 | | | | | 45.5 | 500.0 | 34.8 |
| Oldham | 1,543 | 709 | 0.5 | 812 | 349 | 270 | 287 | | | | −12.7 | 132.7 | 29.3 |
| Orange | 363 | 15,379 | 42.4 | 9,528 | 5,905 | 4,770 | 2,938 | 1,255 | 1,916 | | 61.4 | 61.4 | 23.8 |
| Palo Pinto | 958 | 23,431 | 24.5 | 19,506 | 12,291 | 8,320 | 5,885 | (2) | 1,524 | | 20.1 | 58.7 | 47.7 |
| Panola | 842 | 21,755 | 25.8 | 20,424 | 21,404 | 14,328 | 12,219 | 10,119 | 8,475 | 3,871 | 6.5 | −4.6 | 49.4 |
| Parker | 875 | 23,382 | 26.7 | 26,331 | 25,823 | 21,682 | 15,870 | 4,186 | 4,213 | | −11.2 | 2.0 | 19.1 |
| Parmer [1] | 902 | 1,699 | 1.9 | 1,555 | 34 | 7 | | | | | 9.3 | | |
| Pecos [1] | 4,134 | 3,857 | 0.9 | 2,071 | 2,360 | 1,326 | 1,807 | | | | 86.2 | −12.2 | 78.0 |
| Polk [1] | 1,217 | 16,784 | 13.8 | 17,459 | 14,447 | 10,332 | 7,189 | 8,707 | 8,300 | 2,348 | −3.9 | 20.8 | 39.8 |
| Potter | 934 | 16,710 | 17.9 | 12,424 | 1,820 | 849 | 28 | | | | 34.5 | 582.6 | 114.4 |
| Presidio [1] | 3,812 | 12,202 | 3.2 | 5,218 | 3,073 | 1,698 | 2,873 | 1,636 | 580 | | 133.8 | 42.1 | 116.3 |
| Rains [1] | 267 | 8,099 | 30.3 | 6,787 | 6,127 | 3,909 | 3,035 | | | | 19.3 | 10.8 | 56.7 |
| Randall | 937 | 3,675 | 3.9 | 3,312 | 963 | 187 | 8 | | | | 11.0 | 243.9 | 415.0 |
| Reagan [1] | 1,071 | 377 | 0.4 | 392 | | | | | | | −3.8 | | |
| Real [1] | 619 | 1,461 | 2.4 | | | | | | | | | | |
| Red River | 1,039 | 35,829 | 34.5 | 28,564 | 29,893 | 21,452 | 17,194 | 10,653 | 8,535 | 3,906 | 25.4 | −4.4 | 39.3 |
| Reeves [1] | 2,781 | 4,457 | 1.6 | 4,392 | 1,847 | 1,247 | | | | | 1.5 | 137.8 | 48.1 |
| Refugio [1] | 740 | 4,050 | 5.5 | 2,814 | 1,641 | 1,239 | 1,585 | 2,324 | 1,600 | 288 | 43.9 | 71.5 | 32.4 |

[1] CHANGES IN BOUNDARIES, ETC.

KERR.—Part taken to form part of Real in 1913.
KINNEY.—Part taken to form part of Val Verde in 1885.
KLEBERG.—Organized from part of Nueces in 1913.
KNOX.—Part taken to form part of Foard in 1891.
LAMAR.—Part taken to form part of Delta in 1870.
LAMB.—Organized from unorganized county of Lamb in 1908.
LAMPASAS.—Part taken to form part of Mills in 1887.
LEE.—Organized from parts of Bastrop, Burleson, Fayette, and Washington in 1874.
LIBERTY.—Part taken to form part of San Jacinto in 1870.
LOVING.—Formed from part of Tom Green in 1887.
LYNN.—Organized from unorganized county of Lynn in 1903.
MARTIN.—Organized from unorganized county of Martin since 1910.
MIDLAND.—Organized from part of Tom Green in 1885.
MILLS.—Organized from parts of Brown, Comanche, Hamilton, and Lampasas in 1887.
MONTGOMERY.—Part taken to form part of San Jacinto in 1870.
MORRIS.—Organized from part of Titus in 1875.
NUECES.—Parts taken to form Duval in 1876, Jim Wells in 1911, and Kleberg in 1913.
PARMER.—Organized from unorganized county of Parmer in 1907.
PECOS.—Organized from part of Presidio in 1871; parts taken to form Reeves in 1883, part of Val Verde in 1885, and Terrell in 1905.
POLK.—Part taken to form part of San Jacinto in 1870.
PRESIDIO.—Parts taken to form Pecos in 1871 and Brewster, Buchel, Foley, and Jeff Davis in 1887.
RAINS.—Organized from parts of Hopkins, Hunt, Van Zandt, and Wood in 1870
REAGAN.—Organized from part of Tom Green in 1903.
REAL.—Organized from parts of Bandera, Edwards, and Kerr in 1913.
REEVES.—Organized from part of Pecos in 1883.
REFUGIO.—Part taken to form Aransas in 1871.

[2] No population reported.

TABLE 1.—AREA AND POPULATION OF COUNTIES: 1850 TO 1920—Continued.

[Per cent not shown when base is less than 100. A minus sign (−) denotes decrease.]

| COUNTY | Land area in square miles: 1920. | POPULATION. 1920 Total. | 1920 Per square mile. | 1910 | 1900 | 1890 | 1880 | 1870 | 1860 | 1850 | Per cent of increase. 1910 to 1920. | 1900 to 1910. | 1890 to 1900. |
|---|---|---|---|---|---|---|---|---|---|---|---|---|---|
| Roberts | 882 | 1,469 | 1.7 | 950 | 620 | 326 | 32 | | | | 54.6 | 53.2 | 90.2 |
| Robertson | 872 | 27,933 | 32.0 | 27,454 | 31,480 | 26,506 | 22,383 | 9,990 | 4,997 | 934 | 1.7 | −12.8 | 18.8 |
| Rockwall[1] | 149 | 8,591 | 57.7 | 8,073 | 8,531 | 5,972 | 2,984 | | | | 6.4 | −5.4 | 42.3 |
| Runnels | 1,083 | 17,074 | 15.8 | 20,858 | 5,879 | 3,193 | 980 | | | | −18.1 | 287.8 | 68.5 |
| Rusk[1] | 983 | 31,689 | 32.2 | 26,946 | 26,099 | 18,559 | 18,986 | 16,916 | 15,803 | 8,148 | 17.6 | 3.2 | 40.6 |
| Sabine | 589 | 12,299 | 20.9 | 8,582 | 6,394 | 4,969 | 4,161 | 3,256 | 2,750 | 2,498 | 43.3 | 34.2 | 28.7 |
| San Augustine | 622 | 13,737 | 22.1 | 11,264 | 8,434 | 6,688 | 5,084 | 4,196 | 4,094 | 3,648 | 22.0 | 33.6 | 26.1 |
| San Jacinto[1] | 602 | 9,867 | 16.4 | 9,542 | 10,277 | 7,360 | 6,186 | | | | 3.4 | −7.2 | 39.6 |
| San Patricio | 676 | 11,386 | 16.8 | 7,307 | 2,372 | 1,312 | 1,010 | 602 | 620 | 200 | 55.8 | 208.1 | 80.8 |
| San Saba | 1,116 | 10,045 | 9.0 | 11,245 | 7,569 | 6,641 | 5,324 | 1,425 | 913 | | −10.7 | 48.6 | 14.0 |
| Schleicher[1] | 1,387 | 1,851 | 1.3 | 1,893 | 515 | 155 | | | | | −2.2 | 267.6 | 232.3 |
| Scurry | 887 | 9,003 | 10.1 | 10,924 | 4,158 | 1,415 | 102 | | | | −17.6 | 162.7 | 193.9 |
| Shackelford | 947 | 4,960 | 5.2 | 4,201 | 2,461 | 2,012 | 2,037 | 455 | 44 | | 18.1 | 70.7 | 22.3 |
| Shelby | 833 | 27,464 | 33.0 | 26,423 | 20,452 | 14,365 | 9,523 | 5,732 | 5,362 | 4,239 | 3.9 | 29.2 | 42.4 |
| Sherman | 935 | 1,473 | 1.6 | 1,376 | 104 | 34 | | | | | 7.0 | 1,223.1 | |
| Smith | 920 | 46,769 | 50.8 | 41,746 | 37,370 | 28,324 | 21,863 | 16,532 | 13,392 | 4,292 | 12.0 | 11.7 | 31.9 |
| Somervell[1] | 184 | 3,563 | 19.4 | 3,931 | 3,498 | 3,419 | 2,649 | | | | −9.4 | 12.4 | 2.3 |
| Starr[1] | 1,348 | 11,089 | 8.2 | 13,151 | 11,469 | 10,749 | 8,304 | 4,154 | 2,406 | (2) | −15.7 | 14.7 | 6.7 |
| Stephens[1] | 925 | 15,403 | 16.7 | 7,980 | 6,466 | 4,926 | 4,725 | 330 | 230 | | 93.0 | 23.4 | 31.3 |
| Sterling[1] | 948 | 1,053 | 1.1 | 1,493 | 1,127 | | | | | | −29.5 | 32.5 | |
| Stonewall | 852 | 4,086 | 4.8 | 5,320 | 2,183 | 1,024 | 104 | | | | −23.2 | 143.7 | 113.2 |
| Sutton[1] | 1,521 | 1,598 | 1.1 | 1,569 | 1,727 | 658 | | | | | 1.8 | −9.1 | 162.5 |
| Swisher | 898 | 4,388 | 4.9 | 4,012 | 1,227 | 100 | 4 | | | | 9.4 | 227.0 | 1,127.0 |
| Tarrant | 903 | 152,800 | 169.2 | 108,572 | 52,376 | 41,142 | 24,671 | 5,788 | 6,020 | 664 | 40.7 | 107.3 | 27.3 |
| Taylor | 908 | 24,081 | 26.5 | 26,293 | 10,499 | 6,957 | 1,736 | | | | −8.4 | 150.4 | 50.9 |
| Terrell[1] | 2,635 | 1,595 | 0.6 | 1,430 | | | | | | | 11.5 | | |
| Terry[1] | 870 | 2,236 | 2.6 | 1,474 | 48 | 21 | | | | | 51.7 | | |
| Throckmorton | 879 | 3,589 | 4.1 | 4,563 | 1,750 | 902 | 711 | (3) | 124 | | −21.3 | 160.7 | 94.0 |
| Titus[1] | 398 | 18,128 | 45.5 | 16,422 | 12,292 | 8,190 | 5,959 | 11,339 | 9,648 | 3,636 | 10.4 | 33.6 | 50.1 |
| Tom Green[1] | 1,454 | 15,210 | 10.5 | 17,882 | 6,804 | 5,152 | 3,615 | | | | −14.9 | 162.8 | 32.1 |
| Travis | 1,004 | 57,616 | 57.4 | 55,020 | 47,386 | 36,322 | 27,028 | 13,153 | 8,080 | 3,138 | 3.6 | 17.4 | 30.5 |
| Trinity | 716 | 13,623 | 19.0 | 12,768 | 10,976 | 7,648 | 4,915 | 4,141 | 4,392 | | 6.7 | 16.3 | 43.5 |
| Tyler | 908 | 10,415 | 11.5 | 10,250 | 11,899 | 10,877 | 5,825 | 5,010 | 4,525 | 1,894 | 1.6 | −13.9 | 9.4 |
| Upshur[1] | 600 | 22,472 | 37.5 | 19,960 | 16,266 | 12,695 | 10,266 | 12,039 | 10,645 | 3,394 | 12.6 | 22.7 | 28.1 |
| Upton[1] | 1,195 | 253 | 0.2 | 501 | 48 | 52 | | | | | −49.5 | | |
| Uvalde | 1,589 | 10,769 | 6.8 | 11,233 | 4,647 | 3,804 | 2,541 | 851 | 506 | | −4.1 | 141.7 | 22.2 |
| Val Verde[1] | 3,083 | 12,706 | 4.1 | 8,613 | 5,263 | 2,874 | | | | | 47.5 | 63.7 | 83.1 |
| Van Zandt[1] | 831 | 30,784 | 37.0 | 25,651 | 25,481 | 16,225 | 12,619 | 6,494 | 3,777 | 1,348 | 20.0 | 0.7 | 57.0 |
| Victoria | 890 | 18,271 | 20.5 | 14,990 | 13,678 | 8,737 | 6,289 | 4,860 | 4,171 | 2,019 | 21.9 | 9.6 | 56.6 |
| Walker[1] | 791 | 18,556 | 23.5 | 16,061 | 15,813 | 12,874 | 12,024 | 9,776 | 8,191 | 3,964 | 15.5 | 1.6 | 22.8 |
| Waller[1] | 519 | 10,292 | 19.8 | 12,138 | 14,246 | 10,888 | 9,024 | | | | −15.2 | −14.8 | 30.8 |
| Ward[1] | 827 | 2,615 | 3.2 | 2,389 | 1,451 | 77 | | | | | 9.5 | 64.6 | |
| Washington[1] | 628 | 26,624 | 42.4 | 25,561 | 32,931 | 29,161 | 27,565 | 23,104 | 15,215 | 5,983 | 4.2 | −22.4 | 12.9 |
| Webb[1] | 3,219 | 29,152 | 9.1 | 22,503 | 21,851 | 14,842 | 5,273 | 2,615 | 1,397 | (2) | 29.5 | 3.0 | 47.2 |
| Wharton | 1,112 | 24,288 | 21.8 | 21,123 | 16,942 | 7,584 | 4,549 | 3,426 | 3,380 | 1,752 | 15.0 | 24.7 | 123.4 |
| Wheeler | 895 | 7,397 | 8.3 | 5,258 | 636 | 778 | 512 | | | | 40.7 | 726.7 | −18.3 |
| Wichita | 604 | 72,911 | 120.7 | 16,094 | 5,806 | 4,831 | 433 | | | | 353.0 | 177.2 | 20.2 |
| Wilbarger | 928 | 15,112 | 16.3 | 12,000 | 5,759 | 7,092 | 126 | | | | 25.9 | 108.4 | −18.8 |
| Willacy[1] | 1,274 | 1,033 | 0.8 | | | | | | | | | | |
| Williamson | 1,129 | 42,934 | 38.0 | 42,228 | 38,072 | 25,909 | 15,155 | 6,368 | 4,529 | 1,568 | 1.7 | 10.9 | 46.9 |
| Wilson | 813 | 17,280 | 21.3 | 17,066 | 13,961 | 10,655 | 7,118 | 2,556 | | | 1.3 | 22.2 | 31.0 |
| Winkler[1] | 844 | 81 | 0.1 | 442 | 60 | 18 | | | | | −81.7 | | |
| Wise | 863 | 23,363 | 27.1 | 26,450 | 27,116 | 24,134 | 16,601 | 1,450 | 3,160 | | −11.7 | −2.5 | 12.4 |
| Wood[1] | 657 | 27,707 | 42.2 | 23,417 | 21,048 | 13,932 | 11,212 | 6,894 | 4,968 | | 18.3 | 11.3 | 51.1 |
| Yoakum[1] | 879 | 504 | 0.6 | 602 | 26 | 4 | | | | | −16.3 | | |
| Young | 875 | 13,379 | 15.3 | 13,657 | 6,540 | 5,049 | 4,726 | 135 | 592 | | −2.0 | 108.8 | 29.5 |
| Zapata[1] | 1,040 | 2,929 | 2.8 | 3,809 | 4,760 | 3,562 | 3,636 | 1,488 | 1,248 | | −23.1 | −20.0 | 33.6 |
| Zavalla | 1,348 | 3,108 | 2.3 | 1,889 | 792 | 1,097 | 410 | 133 | 26 | | 64.5 | 138.5 | −27.8 |

[1] CHANGES IN BOUNDARIES, ETC.

ROCKWALL.—Organized from part of Kaufman in 1873.
RUSK.—Part annexed to Gregg in 1874.
SAN JACINTO.—Organized from parts of Liberty, Montgomery, Polk, and Walker in 1870.
SCHLEICHER.—Formed from part of Crockett in 1887; organized from unorganized county of Schleicher in 1901.
SOMERVELL.—Organized from part of Hood in 1875.
STARR.—Part taken to form part of Brooks in 1911.
STEPHENS.—Name changed from Buchanan in 1862.
STERLING.—Organized from part of Tom Green in 1891.
SUTTON.—Formed from part of Crockett in 1887.
TERRELL.—Organized from part of Pecos in 1905.
TERRY.—Organized from unorganized county of Terry in 1904.
TITUS.—Parts taken to form Franklin and Morris in 1875.
TOM GREEN.—Parts taken to form Midland in 1885; Crane, Ector, Glasscock, Loving, Upton, Ward, and Winkler in 1887; Coke and Irion in 1889; Sterling in 1891; and Reagan in 1903.
UPSHUR.—Parts taken to form Gregg in 1873 and Camp in 1874.
UPTON.—Formed from part of Tom Green in 1887; organized from unorganized county of Upton in 1910.
VAL VERDE.—Organized from parts of Crockett, Kinney, and Pecos in 1885.
VAN ZANDT.—Part taken to form part of Rains in 1870.
WALKER.—Part taken to form part of San Jacinto in 1870.
WALLER.—Organized from parts of Austin and Grimes in 1873.
WARD.—Formed from part of Tom Green in 1887.
WASHINGTON.—Part taken to form part of Lee in 1874.
WEBB.—Encinal annexed in 1899.
WILLACY.—Organized from parts of Cameron and Hidalgo in 1911.
WINKLER.—Formed from part of Tom Green in 1887; organized from unorganized county of Winkler in 1910.
WOOD.—Part taken to form part of Rains in 1870.
YOAKUM.—Organized from unorganized county of Yoakum in 1909.
ZAPATA.—Part annexed to Encinal in 1870; part taken to form part of Brooks in 1911.

[2] Population of Starr and Webb Counties for 1850 included in that reported for Cameron County.
[3] No population reported.

## TABLE 2.—POPULATION OF COUNTIES BY MINOR CIVIL DIVISIONS: 1920, 1910, AND 1900.

[Precinct, unless otherwise stated, means justice precinct. Counties showing no totals for 1910 or 1900 have been organized from parts of other counties at some time between the censuses; counties showing totals but no comparative precinct figures for 1910 or 1900 have been redistricted at some time between the censuses or have been organized from unorganized counties of same names. For other changes in boundaries, etc., between 1910 and 1920, see footnotes; for those between 1900 and 1910, see Reports of the Thirteenth Census: 1910, Vol. III, Table 1, p. 778. For population of incorporated places, see Table 3.]

| MINOR CIVIL DIVISION. | 1920 | 1910 | 1900 |
|---|---|---|---|
| **Anderson County** | **34,318** | **29,650** | **28,015** |
| Precinct 1, including Palestine city | 14,184 | 13,556 | 12,043 |
| Precinct 2 | 5,347 | 4,283 | 4,055 |
| Precinct 3 | 2,605 | 2,219 | 2,543 |
| Precinct 4, including Frankston town | 5,120 | 3,583 | 3,317 |
| Precinct 5 | 4,571 | 3,988 | 4,320 |
| Precinct 6 | 2,401 | 2,021 | 1,737 |
| **Andrews County** [1] | **350** | ***975** | ***87** |
| Precinct 1 | 192 | ..... | ..... |
| Precinct 2 | 99 | ..... | ..... |
| Precinct 3 | 55 | ..... | ..... |
| Precinct 4 | 4 | ..... | ..... |
| **Angelina County** | **22,287** | **[2] 17,705** | **[2] 13,481** |
| Precinct 1, including Lufkin town | 9,549 | 7,200 | 5,169 |
| Precinct 2 | 844 | 964 | 1,917 |
| Precinct 3 | 3,490 | 2,728 | 1,958 |
| Precinct 4 | 2,754 | 2,305 | 1,852 |
| Precinct 5 | 428 | 1,061 | 490 |
| Precinct 6 | 2,799 | 2,268 | 585 |
| Precinct 7 [2] | 2,423 | 414 | 374 |
| **Aransas County** | **2,064** | **2,106** | **1,716** |
| Precinct 1, including Rockport city | 1,640 | 1,674 | 1,279 |
| Precinct 2 | 192 | 303 | 212 |
| Precinct 3 | [3] 232 | 75 | 106 |
| Precinct 4 | | 54 | 119 |
| **Archer County** | **5,254** | **6,525** | **2,508** |
| Precinct 1, including Archer City | 1,215 | 1,264 | 508 |
| Precinct 2 | 492 | 598 | 353 |
| Precinct 3 | 309 | 636 | 268 |
| Precinct 4 | 731 | 894 | 220 |
| Precinct 5 | 301 | 692 | 430 |
| Precinct 6 | 451 | 403 | 230 |
| Precinct 7 | 1,102 | 1,044 | 333 |
| Precinct 8 | 653 | 994 | 159 |
| **Armstrong County** | **2,816** | **2,682** | ***1,205** |
| Precinct 1 | 575 | 408 | ..... |
| Precinct 2, including Claude city | 1,261 | 1,203 | ..... |
| Precinct 3 | 589 | 642 | ..... |
| Precinct 4 | 391 | 429 | ..... |
| **Atascosa County** | **12,702** | **10,004** | **7,143** |
| Precinct 1, [4] including Jourdanton city | 1,350 | 2,788 | 1,604 |
| Precinct 2 | 1,565 | 1,469 | 1,091 |
| Precinct 3 | 2,669 | 1,717 | 1,295 |
| Precinct 4, including Christine city | 388 | 1,224 | 605 |
| Precinct 5 | [4] 2,875 | 672 | 585 |
| Precinct 6 | | 1,377 | 1,319 |
| Precinct 7 [4] | 849 | 757 | 644 |
| Precinct 8, [4] including North Pleasanton city and Pleasanton town | 3,006 | ..... | ..... |
| **Austin County** | **18,874** | **17,699** | **20,676** |
| Precinct 1 | 5,038 | 4,844 | 5,845 |
| Precinct 2 | 1,101 | 1,034 | 1,373 |
| Precinct 3, including San Felipe town | 3,996 | 3,390 | 2,657 |
| Precinct 4 | 1,553 | 1,711 | 1,960 |
| Precinct 5 | 2,431 | 2,337 | 3,287 |
| Precinct 6 | 1,859 | 1,874 | 2,442 |
| Precinct 7 | 1,017 | 1,026 | 1,408 |
| Precinct 8 | 1,879 | 1,483 | 1,704 |
| **Bailey County** [5] | **517** | ***312** | ***4** |
| Precinct 1 | 264 | ..... | ..... |
| Precinct 2 | 130 | ..... | ..... |
| Precinct 3 | 57 | ..... | ..... |
| Precinct 4 | 66 | ..... | ..... |
| **Bandera County** [6] | **4,001** | **[6] 4,021** | ***5,332** |
| Precinct 1 | 1,341 | 1,387 | ..... |
| Precinct 2 | 498 | 384 | ..... |
| Precinct 3 | 1,333 | 1,317 | ..... |
| Precinct 4 | 537 | 545 | ..... |
| Precinct 6 | 292 | 587 | ..... |
| **Bastrop County** | **26,649** | **25,344** | **26,845** |
| Precinct 1, including Bastrop town | 5,103 | 3,712 | 4,740 |
| Precinct 2, including Smithville city | 5,750 | 6,222 | 6,257 |
| Precinct 3 | 3,460 | 2,781 | 3,236 |
| Precinct 4, including Elgin town | 5,198 | 5,506 | 4,059 |
| Precinct 5 | 1,881 | 1,957 | 2,143 |
| Precinct 6 | 2,083 | 1,865 | 2,044 |
| Precinct 7 | 1,944 | 1,903 | 2,113 |
| Precinct 8 | 1,230 | 1,398 | 1,653 |
| **Baylor County** | **7,027** | **8,411** | **3,052** |
| Precinct 1, including Seymour town | 2,884 | 2,907 | 1,387 |
| Precinct 2 | 896 | 1,205 | 303 |
| Precinct 3 | 780 | 1,215 | 434 |
| Precinct 4 | 1,068 | 1,158 | 928 |
| Precinct 5 | 1,399 | 1,866 | ..... |
| **Bee County** | **12,137** | **12,090** | **7,720** |
| Precinct 1, including Beeville city | 4,982 | 5,037 | 4,238 |
| Precinct 2 | 1,108 | 1,160 | 973 |
| Precinct 3 | 978 | 156 | 347 |
| Precinct 4 | 142 | 294 | 253 |
| Precinct 5 | 993 | 940 | 879 |
| Precinct 6 | 2,098 | 1,813 | 686 |
| Precinct 7 | 816 | 719 | 344 |
| Precinct 8 | 930 | 1,071 | ..... |
| **Bell County** | **46,412** | **49,186** | **45,535** |
| Precinct 1, including Belton city | 7,520 | 7,003 | 6,931 |
| Precinct 2 | 2,062 | 2,827 | 3,213 |
| Precinct 3, including Holland town and part of Bartlett city | 5,247 | 5,880 | 5,693 |
| Precinct 4, including Rogers town | 6,384 | 7,727 | 6,459 |
| Precinct 5, including Temple city | 17,654 | 17,454 | 14,390 |
| Precinct 6 | 1,842 | 2,365 | 2,620 |
| Precinct 7, including Killeen city | 4,333 | 4,410 | 4,415 |
| Precinct 8 | 1,370 | 1,460 | 1,914 |
| **Bexar County** | **202,096** | **119,678** | **69,422** |
| Precinct 1, [7] including San Antonio city | 165,474 | 96,614 | 53,321 |
| Precinct 2 [7] | 1,768 | 1,878 | 1,382 |
| Precinct 3 [7] | [7] 6,403 | 2,507 | 1,768 |
| Precinct 4 | 3,087 | 3,184 | 2,458 |
| Precinct 5 | 4,415 | 4,137 | 3,197 |
| Precinct 6 [7] | [7] 9,903 | 4,116 | 2,270 |
| Precinct 7 [7] | [7] 7,612 | 4,077 | 3,490 |
| Precinct 8 [7] | [7] 2,834 | 2,503 | 1,536 |
| **Blanco County** | **4,063** | **4,311** | **4,703** |
| Precinct 1 | 1,343 | 1,430 | 1,459 |
| Precinct 2 | 397 | 468 | 478 |
| Precinct 3 | 597 | 614 | 708 |
| Precinct 4 | 1,465 | 1,559 | 1,730 |
| Precinct 5 | 261 | 240 | 238 |
| **Borden County** | **965** | **1,386** | **776** |
| Precinct 1 | 157 | 323 | 271 |
| Precinct 2 | 84 | 278 | 96 |
| Precinct 3 | 180 | 212 | 191 |
| Precinct 4 | 294 | 87 | 218 |
| Precinct 5 | 250 | 486 | ..... |
| **Bosque County** | **18,032** | **19,013** | **17,390** |
| Precinct 1, including Meridian city | 2,848 | 2,948 | 3,211 |
| Precinct 2 | 1,854 | 2,197 | 2,202 |
| Precinct 3, including Walnut Springs city | 2,967 | 3,010 | 2,246 |
| Precinct 4, including Morgan village | 2,204 | 2,588 | 2,570 |
| Precinct 5 | 1,242 | 1,368 | 1,779 |
| Precinct 6 | 1,550 | 1,603 | 1,105 |
| Precinct 7, including Valley Mills town | 2,147 | 2,158 | 1,906 |
| Precinct 8, including Clifton city | 3,220 | 3,141 | 2,371 |

* See headnote.

[1] ANDREWS.—Organized from unorganized county of Andrews in 1910.

[2] ANGELINA.—Totals for 1910 and 1900 include population (765 and 1,136, respectively) of precinct 8, annexed to precinct 7 since 1910.

[3] ARANSAS.—Precincts 3 and 4 not returned separately in 1920.

[4] ATASCOSA.—Precinct 8 organized from parts of precincts 1 and 7 since 1910. Precincts 5 and 6 not returned separately in 1920.

[5] BAILEY.—Organized from unorganized county of Bailey in 1919.

[6] BANDERA.—Total for 1910 includes population (701) of precinct 5, taken to form part of Real County in 1913.

[7] BEXAR.—Parts of precincts 2 and 8 annexed to precinct 1 since 1910. San Antonio city returned as coextensive with precinct 1 in 1910. Population of precinct 3 in 1920 includes that of Camp Travis (3,264); population of precinct 6 in 1920 includes that of Kelly Field and Camp Normoyle (3,325); population of precinct 7 in 1920 includes that of Brooks Field (713); and population of precinct 8 in 1920 includes that of Camp Stanley (1,026).

TABLE 2.—POPULATION OF COUNTIES BY MINOR CIVIL DIVISIONS: 1920, 1910, AND 1900—Continued.

[Precinct, unless otherwise stated, means justice precinct. Counties showing no totals for 1910 or 1900 have been organized from parts of other counties at some time between the censuses; counties showing totals but no comparative precinct figures for 1910 or 1900 have been redistricted at some time between the censuses or have been organized from unorganized counties of same names. For other changes in boundaries, etc., between 1910 and 1920, see footnotes; for those between 1900 and 1910, see Reports of the Thirteenth Census: 1910, Vol. III, Table 1, p. 778. For population of incorporated places, see Table 3.]

| MINOR CIVIL DIVISION. | 1920 | 1910 | 1900 |
|---|---|---|---|
| **Bowie County** | **39,472** | ***34,827** | ***26,676** |
| Precinct 1, including Texarkana city | 17,004 | ..... | ..... |
| Precinct 2, including New Boston town | 6,728 | ..... | ..... |
| Precinct 3, including DeKalb town | 6,534 | ..... | ..... |
| Precinct 4 | 1,785 | ..... | ..... |
| Precinct 5 | 3,447 | ..... | ..... |
| Precinct 6 | 2,710 | ..... | ..... |
| Precinct 7 | 1,264 | ..... | ..... |
| **Brazoria County** | **20,614** | ***13,299** | ***14,861** |
| Precinct 1, including Angleton city | 3,809 | ..... | ..... |
| Precinct 2 | 3,545 | ..... | ..... |
| Precinct 3, including Alvin city | 4,102 | ..... | ..... |
| Precinct 4 | 3,211 | ..... | ..... |
| Precinct 5 | 954 | ..... | ..... |
| Precinct 6 | 599 | ..... | ..... |
| Precinct 7, including Freeport town | 2,575 | ..... | ..... |
| Precinct 8 | 1,819 | ..... | ..... |
| **Brazos County** | **21,975** | **18,919** | **18,859** |
| Precinct 1 | 3,061 | 2,313 | 2,744 |
| Precinct 2 | 1,211 | 1,398 | 1,536 |
| Precinct 3 | 2,294 | 2,850 | 2,394 |
| Precinct 4, including Bryan city | 9,033 | 6,802 | 6,308 |
| Precinct 5 [8] | 1,428 | 3,133 | 3,133 |
| Precinct 6 | 959 | 850 | 1,037 |
| Precinct 7 | 2,894 | 2,073 | 1,707 |
| Precinct 8 [8] | 1,095 | ..... | ..... |
| **Brewster County** | **4,822** | **[9] 5,220** | **[9] 2,356** |
| Precinct 1, including Alpine town | 1,989 | 2,216 | 778 |
| Precinct 2 | 1,928 | 1,122 | 561 |
| Precinct 3 [9] | 905 | 1,567 | 799 |
| **Briscoe County** | **2,948** | **2,162** | **1,253** |
| Precinct 1, including Silverton town | 1,276 | 1,000 | 614 |
| Precinct 2 | 813 | 595 | 197 |
| Precinct 3 | 421 | 280 | 160 |
| Precinct 4 | 187 | 181 | 147 |
| Precinct 5 | 251 | 106 | 135 |
| **Brooks County** [10] | **4,560** | ..... | ..... |
| Precinct 1 | 2,607 | ..... | ..... |
| Precinct 2 | 700 | ..... | ..... |
| Precinct 3 | 726 | ..... | ..... |
| Precinct 4 | 527 | ..... | ..... |
| **Brown County** | **21,682** | **22,935** | **16,019** |
| Precinct 1, including Brownwood city | 10,273 | 10,587 | 6,117 |
| Precinct 2 | 2,255 | 997 | 2,424 |
| Precinct 3, including Blanket town | 1,912 | 2,604 | 1,915 |
| Precinct 4 | 1,215 | 1,378 | 951 |
| Precinct 5 | 1,785 | 2,070 | 1,209 |
| Precinct 6, including Bangs town | 2,308 | 2,213 | 1,149 |
| Precinct 7 | 863 | 1,391 | 1,147 |
| Precinct 8 | 1,071 | 1,695 | 1,107 |
| **Burleson County** | **16,355** | **18,687** | **18,367** |
| Precinct 1, including Caldwell town | 3,871 | 4,046 | 4,300 |
| Precinct 2 | 3,804 | 4,408 | 4,709 |
| Precinct 3 | 1,278 | 1,631 | 1,813 |
| Precinct 4 | 1,509 | 1,457 | 2,824 |
| Precinct 5 | 1,222 | 2,312 | 2,058 |
| Precinct 6 | 1,094 | 1,284 | 1,426 |
| Precinct 7 | 1,089 | 1,394 | 1,237 |
| Precinct 8, including Somerville town | 2,388 | 2,155 | ..... |
| **Burnet County** | **9,499** | **10,755** | **10,528** |
| Precinct 1, including Burnet town | 1,986 | 2,218 | 2,290 |
| Precinct 2 | 1,037 | 1,388 | 1,587 |
| Precinct 3 | 1,980 | 1,921 | 1,748 |
| Precinct 4, including Marble Falls town | 1,295 | 1,871 | 1,629 |
| Precinct 5 | 785 | 690 | 686 |
| Precinct 6 | 184 | 461 | 592 |
| Precinct 7 | 2,002 | 1,802 | 1,565 |
| Precinct 8 | 230 | 404 | 431 |

* See headnote.

[8] BRAZOS.—Precinct 8 organized from part of precinct 5 since 1910.

[9] BREWSTER.—Totals for 1910 and 1900 include population (315 and 218, respectively) of precinct 4, annexed to precinct 3 since 1910.

[10] BROOKS.—Organized from parts of Hidalgo, Starr, and Zapata Counties in 1911, and part taken to form part of Jim Hogg County in 1913.

| MINOR CIVIL DIVISION. | 1920 | 1910 | 1900 |
|---|---|---|---|
| **Caldwell County** | **25,160** | **24,237** | **21,765** |
| Precinct 1, including Lockhart town | 10,602 | 10,155 | 7,849 |
| Precinct 2, including Luling city | 4,355 | 4,008 | 4,159 |
| Precinct 3 | 2,371 | 2,552 | 2,512 |
| Precinct 4 | 1,976 | 2,276 | 1,772 |
| Precinct 5 | 2,738 | 2,414 | 1,739 |
| Precinct 6 | 1,282 | 1,249 | 1,694 |
| Precinct 7 | 1,099 | 1,128 | 1,474 |
| Precinct 8 | 737 | 455 | 566 |
| **Calhoun County** | **4,700** | ***3,635** | ***2,395** |
| Precinct 1, including Port Lavaca city | 2,050 | ..... | ..... |
| Precinct 2 | 829 | ..... | ..... |
| Precinct 3 | 323 | ..... | ..... |
| Precinct 4 | 326 | ..... | ..... |
| Precinct 5, including Seadrift city | 933 | ..... | ..... |
| Precinct 6 | 239 | ..... | ..... |
| **Callahan County** | **11,344** | **12,973** | **8,768** |
| Precinct 1, including Baird city | 2,185 | 2,155 | 1,637 |
| Precinct 2 | 473 | 370 | 391 |
| Precinct 3 | 992 | 1,626 | 1,565 |
| Precinct 4 | 1,534 | 1,937 | 718 |
| Precinct 5, including Clyde town | 2,829 | 2,806 | 1,250 |
| Precinct 6, including Cross Plains town | 1,915 | 1,860 | 1,481 |
| Precinct 7 | 242 | 360 | 467 |
| Precinct 8 | 1,674 | 1,841 | 1,259 |
| **Cameron County** [11] | **36,662** | ***27,158** | ***16,095** |
| Precinct 1 | 867 | ..... | ..... |
| Precinct 2, including Brownsville city | 15,712 | ..... | ..... |
| Precinct 3, including part of San Benito city | 6,665 | ..... | ..... |
| Precinct 4, including part of San Benito city | 4,169 | ..... | ..... |
| Precinct 5 | 1,073 | ..... | ..... |
| Precinct 6, including Harlingen city and La Feria town | 5,952 | ..... | ..... |
| Precinct 7 | 1,046 | ..... | ..... |
| Precinct 8 | 1,178 | ..... | ..... |
| **Camp County** | **11,103** | **9,551** | **9,146** |
| Precinct 1, including Pittsburg town | 6,239 | 4,996 | 5,004 |
| Precinct 2 | 2,210 | 1,746 | 1,650 |
| Precinct 3 | 1,276 | 1,428 | 1,315 |
| Precinct 4 | 1,378 | 1,381 | 1,177 |
| **Carson County** | **3,078** | **2,127** | ***469** |
| Precinct 1, including Panhandle town | 1,400 | 1,208 | ..... |
| Precinct 2 | 334 | 182 | ..... |
| Precinct 3 | 197 | 102 | ..... |
| Precinct 4 | 1,147 | 575 | ..... |
| **Cass County** | **30,041** | **27,587** | **22,841** |
| Precinct 1, including Linden town | 7,211 | 6,094 | 5,371 |
| Precinct 2, including Hughes Springs town | 3,384 | 2,974 | 2,139 |
| Precinct 3 | 5,542 | 4,993 | 4,542 |
| Precinct 4, including Queen City town | 4,065 | 4,084 | 3,379 |
| Precinct 5 | 1,974 | 1,976 | 1,602 |
| Precinct 6 | 2,162 | 1,948 | 1,546 |
| Precinct 7, including Atlanta and Bloomburg towns | 4,352 | 4,230 | 3,230 |
| Precinct 8 | 1,351 | 1,288 | 1,032 |
| **Castro County** | **1,948** | **1,850** | ***400** |
| Precinct 1 | 1,213 | 1,159 | ..... |
| Precinct 2 | 112 | 129 | ..... |
| Precinct 3 | 331 | 201 | ..... |
| Precinct 4 | 292 | 271 | ..... |
| **Chambers County** | **4,162** | **4,234** | **3,046** |
| Precinct 1 | 381 | 737 | 750 |
| Precinct 2 | 472 | 509 | 665 |
| Precinct 3 | 565 | 730 | 500 |
| Precinct 4 | 582 | 713 | 400 |
| Precinct 5 | 832 | 323 | 525 |
| Precinct 6 | 651 | 700 | 59 |
| Precinct 7 | 679 | 522 | 147 |
| **Cherokee County** | **37,633** | **29,038** | **25,154** |
| Precinct 1, including Rusk town | 9,145 | 6,105 | 5,907 |
| Precinct 2, including Alto town | 4,514 | 3,993 | 3,063 |
| Precinct 3, including Jacksonville city | 11,745 | 8,703 | 6,053 |
| Precinct 4 | 3,149 | 3,347 | 3,333 |
| Precinct 5 | 3,457 | 2,724 | 2,538 |
| Precinct 6 | 2,500 | 1,758 | 1,841 |
| Precinct 7 | 827 | 727 | 777 |
| Precinct 8 | 2,296 | 1,681 | 1,642 |

* See headnote.

[11] CAMERON.—Part taken to form part of Willacy County in 1911.

TABLE 2.—POPULATION OF COUNTIES BY MINOR CIVIL DIVISIONS: 1920, 1910, AND 1900—Continued.

[Precinct, unless otherwise stated, means justice precinct. Counties showing no totals for 1910 or 1900 have been organized from parts of other counties at some time between the censuses; counties showing totals but no comparative precinct figures for 1910 or 1900 have been redistricted at some time between the censuses or have been organized from unorganized counties of same names. For other changes in boundaries, etc., between 1910 and 1920, see footnotes; for those between 1900 and 1910, see Reports of the Thirteenth Census: 1910, Vol. III, Table 1, p. 778. For population of incorporated places, see Table 3.]

| MINOR CIVIL DIVISION. | 1920 | 1910 | 1900 |
|---|---|---|---|
| **Childress County** | 10,933 | 9,538 | 2,138 |
| Precinct 1, including Childress city | 6,403 | 4,686 | 893 |
| Precinct 2 | 2,170 | 2,097 | 411 |
| Precinct 3 | 884 | 618 | 296 |
| Precinct 4 | 242 | 203 | 151 |
| Precinct 5 [12] | 831 | 1,934 | 387 |
| Precinct 6 [12] | 403 | ..... | ..... |
| **Clay County** | 16,864 | 17,043 | 9,231 |
| Precinct 1, including Henrietta town | 4,070 | 3,509 | 2,104 |
| Precinct 2 [13] | 2,257 | 3,106 | 1,026 |
| Precinct 3, [13] including Petrolia town | 3,201 | 1,811 | 726 |
| Precinct 4 | 1,116 | 1,121 | 580 |
| Precinct 5, including Bellevue town | 2,061 | 2,535 | 1,464 |
| Precinct 6 | 1,465 | 1,657 | 1,553 |
| Precinct 7 | 1,529 | 1,765 | 1,276 |
| Precinct 8 | 1,165 | 1,539 | 502 |
| **Cochran County** [14] | 67 | 65 | 25 |
| **Coke County** | 4,557 | 6,412 | 3,430 |
| Precinct 1 | 893 | 1,088 | 834 |
| Precinct 2, including Bronte town | 1,138 | 1,558 | 582 |
| Precinct 3 | 746 | 970 | 397 |
| Precinct 4 | 633 | 1,030 | 616 |
| Precinct 5 | 665 | 921 | 483 |
| Precinct 6 | 477 | 845 | 518 |
| **Coleman County** | 18,805 | 22,618 | 10,077 |
| Precinct 1, including Coleman city | 4,541 | 5,445 | 2,852 |
| Precinct 2 | 1,418 | 1,939 | 1,107 |
| Precinct 3 | 2,841 | 3,348 | ..... |
| Precinct 4 | 1,804 | 2,420 | 1,172 |
| Precinct 5 | 1,250 | 1,392 | 924 |
| Precinct 6 | 2,125 | 2,564 | 1,524 |
| Precinct 7, including Santa Anna town | 4,227 | 4,633 | 2,054 |
| Precinct 8 | 599 | 877 | 444 |
| **Collin County** | 49,609 | 49,021 | 50,087 |
| Precinct 1, including McKinney city and Princeton town | 16,857 | 15,653 | 15,614 |
| Precinct 2, including Farmersville village | 6,579 | 6,088 | 7,400 |
| Precinct 3, including Anna and Westminster towns | 4,870 | 4,614 | 4,591 |
| Precinct 4, including Celina town | 4,736 | 4,262 | 4,185 |
| Precinct 5, including Plano and Wylie towns | 6,588 | 6,300 | 6,606 |
| Precinct 6, including Frisco and Prosper towns | 4,144 | 3,253 | 3,308 |
| Precinct 7, including Nevada town | 2,749 | 4,492 | 4,331 |
| Precinct 8 | 3,086 | 3,759 | 4,052 |
| **Collingsworth County** | 9,154 | 5,224 | 1,233 |
| Precinct 1, [15] including Wellington town | 3,861 | 2,118 | 571 |
| Precinct 2 | 1,287 | 805 | 243 |
| Precinct 3 [15] | 1,972 | 1,446 | 191 |
| Precinct 4 [15] | 1,031 | 855 | 228 |
| Precinct 5 [15] | 897 | ..... | ..... |
| Precinct 6 [15] | 106 | ..... | ..... |
| **Colorado County** | 19,013 | 18,897 | 22,203 |
| Precinct 1 | 3,191 | 3,436 | 3,799 |
| Precinct 2 | 2,475 | 2,430 | 2,572 |
| Precinct 3 | 1,143 | 1,131 | 1,623 |
| Precinct 4, including Weimar city | 3,778 | 3,431 | 4,075 |
| Precinct 5 | 2,025 | 2,042 | 3,469 |
| Precinct 6 | 731 | 892 | 1,139 |
| Precinct 7 | 586 | 657 | 929 |
| Precinct 8, including Eagle Lake city | 4,484 | 4,278 | 3,997 |
| **Comal County** | 8,824 | 8,434 | 7,008 |
| Precinct 1, coextensive with New Braunfels city | 3,590 | 3,433 | 2,443 |
| Precinct 2 | 2,044 | 1,489 | 1,121 |
| Precinct 3 | 1,025 | 1,108 | 1,046 |
| Precinct 4 | 375 | 624 | 875 |
| Precinct 5 | 1,368 | 1,557 | 1,523 |
| Precinct 6 [16] | 186 | 223 | ..... |
| Precinct 7 [16] | 236 | ..... | ..... |

[12] CHILDRESS.—Precinct 6 organized from part of precinct 5 since 1910.
[13] CLAY.—Part of precinct 2, including Petrolia town, annexed to precinct 3 since 1910.
[14] COCHRAN.—Unorganized; not divided into precincts.
[15] COLLINGSWORTH.—Precinct 5 organized from part of precinct 1, and precinct 6 from parts of precincts 3 and 4, since 1910.
[16] COMAL.—Precinct 7 organized from part of precinct 6 since 1910.

| MINOR CIVIL DIVISION. | 1920 | 1910 | 1900 |
|---|---|---|---|
| **Comanche County** | 25,748 | [17] 27,186 | [17] 23,009 |
| Precinct 1, [17] including Comanche town | 7,311 | 6,817 | 5,534 |
| Precinct 2 | 1,995 | 1,965 | 1,700 |
| Precinct 3 | 2,151 | 2,340 | 2,331 |
| Precinct 4 | 1,347 | 1,788 | 1,634 |
| Precinct 5, [17] including De Leon town | 9,250 | 7,590 | 6,327 |
| Precinct 6 [17] | 2,559 | 3,952 | 3,637 |
| Precinct 7 [17] | 1,135 | 1,831 | 1,270 |
| **Concho County** | 5,847 | 6,654 | 1,427 |
| Precinct 1 | 1,255 | 1,664 | 350 |
| Precinct 2 | 824 | 1,365 | 200 |
| Precinct 3, including Eden village | 2,489 | 1,631 | 450 |
| Precinct 4 | 1,279 | 1,994 | 427 |
| **Cooke County** | 25,667 | 26,603 | 27,494 |
| Precinct 1, including Gainesville city | 11,781 | 11,074 | 11,346 |
| Precinct 2 | 1,473 | 1,613 | 1,953 |
| Precinct 3 | 2,161 | 2,227 | 3,126 |
| Precinct 4 | 1,546 | 1,565 | 1,675 |
| Precinct 5 | 2,558 | 3,032 | 2,815 |
| Precinct 6 | 2,378 | 2,801 | 2,425 |
| Precinct 7 | 1,793 | 2,292 | 2,739 |
| Precinct 8 | 1,977 | 1,999 | 1,415 |
| **Coryell County** | 20,601 | 21,703 | 21,308 |
| Precinct 1, including Gatesville city | 6,256 | 5,520 | 5,500 |
| Precinct 2 | 1,816 | 1,587 | 1,507 |
| Precinct 3 | 1,952 | 2,593 | 2,203 |
| Precinct 4, including Copperas Cove town | 2,434 | 2,996 | 3,190 |
| Precinct 5 | 2,495 | 2,436 | 2,394 |
| Precinct 6 | 1,582 | 1,789 | 1,667 |
| Precinct 7 | 1,474 | 1,800 | 1,791 |
| Precinct 8 | 2,592 | 2,982 | 3,056 |
| **Cottle County** | 6,901 | 4,396 | 1,002 |
| Precinct 1, including Paducah town | 3,145 | 2,431 | 617 |
| Precinct 2 | 2,385 | 1,035 | 171 |
| Precinct 3 | 526 | 497 | 155 |
| Precinct 4 | 845 | 433 | 59 |
| **Crane County** [18] | 37 | 331 | 51 |
| **Crockett County** | 1,500 | 1,206 | *1,591 |
| Precinct 1 | 1,102 | 953 | ..... |
| Precinct 2 | 101 | 96 | ..... |
| Precinct 3 | 200 | 147 | ..... |
| Precinct 4 | 97 | 100 | ..... |
| **Crosby County** | 6,084 | 1,765 | 788 |
| Precinct 1 | 2,603 | 645 | 218 |
| Precinct 2, including Crosbyton town | 2,193 | 417 | 62 |
| Precinct 3 | 1,014 | 570 | 339 |
| Precinct 4 | 274 | 133 | 169 |
| **Culberson County** [19] | 912 | ..... | ..... |
| Precinct 1 | 324 | ..... | ..... |
| Precinct 2 | 334 | ..... | ..... |
| Precinct 3 | 250 | ..... | ..... |
| Precinct 4 | 4 | ..... | ..... |
| **Dallam County** | 4,528 | 4,001 | 146 |
| Precinct 1, including Texline town | 1,125 | 475 | 107 |
| Precinct 2, including part of Dalhart city | 3,121 | 3,128 | 11 |
| Precinct 3 | 235 | 200 | 13 |
| Precinct 4 | 47 | 198 | 15 |
| **Dallas County** | 210,551 | 135,748 | 82,726 |
| Precinct 1, including Highland Park city and part of Dallas city | 139,497 | 87,791 | 46,766 |
| Precinct 2, including Carrollton town | 4,425 | 3,848 | 3,374 |
| Precinct 3, including Garland town | 8,852 | 8,391 | 8,790 |
| Precinct 4, including Mesquite town | 5,798 | 6,436 | 4,907 |
| Precinct 5, including Lancaster city | 5,785 | 5,503 | 5,400 |
| Precinct 6 | 3,403 | 2,750 | 2,540 |
| Precinct 7, including Cement city, Cockrell Hill, Dalworth Park and Grand Prairie towns and part of Dallas city | 39,220 | 17,781 | 8,149 |
| Precinct 8, including Irving town | 3,571 | 3,248 | 2,800 |

* See headnote.
[17] COMANCHE.—Totals for 1910 and 1900 include population (903 and 576, respectively) of precinct 8, annexed to precinct 7 since 1910. Other annexations since 1910: Part of precinct 7 annexed to precinct 1; part of precinct 6 to precinct 5.
[18] CRANE.—Unorganized; not divided into precincts.
[19] CULBERSON.—Organized from part of El Paso County in 1911.

TABLE 2.—POPULATION OF COUNTIES BY MINOR CIVIL DIVISIONS: 1920, 1910, AND 1900—Continued.

[Precinct, unless otherwise stated, means justice precinct. Counties showing no totals for 1910 or 1900 have been organized from parts of other counties at some time between the censuses; counties showing totals but no comparative precinct figures for 1910 or 1900 have been redistricted at some time between the censuses or have been organized from unorganized counties of same names. For other changes in boundaries, etc., between 1910 and 1920, see footnotes; for those between 1900 and 1910, see Reports of the Thirteenth Census: 1910, Vol. III, Table 1, p. 778. For population of incorporated places, see Table 3.]

| MINOR CIVIL DIVISION. | 1920 | 1910 | 1900 |
|---|---|---|---|
| **Dawson County** | 4,309 | *2,320 | *37 |
| Precinct 1, including Lamesa city | 2,470 | ..... | ..... |
| Precinct 2 | 547 | ..... | ..... |
| Precinct 3 | 715 | ..... | ..... |
| Precinct 4 | 577 | ..... | ..... |
| **De Witt County** | 27,971 | 23,501 | *21,311 |
| Precinct 1, including Cuero town | 7,449 | 6,542 | ..... |
| Precinct 2 | 1,815 | 1,646 | ..... |
| Precinct 3, including Yorktown town | 6,486 | 5,054 | ..... |
| Precinct 4 | 1,849 | 1,835 | ..... |
| Precinct 5 | 1,875 | 1,694 | ..... |
| Precinct 6, including part of Yoakum city | 5,156 | 4,070 | ..... |
| Precinct 7 | 664 | 929 | ..... |
| Precinct 8, including Nordheim town | 2,677 | 1,731 | ..... |
| **Deaf Smith County** | 3,747 | 3,942 | 843 |
| Precinct 1, including Hereford city | 2,472 | 2,598 | 463 |
| Precinct 2 | 631 | 581 | 199 |
| Precinct 3 | 137 | 294 | 31 |
| Precinct 4 | 507 | 469 | 150 |
| **Delta County** | 15,887 | 14,566 | 15,249 |
| Precinct 1, including Cooper town | 6,155 | 4,708 | 4,868 |
| Precinct 2 | 2,505 | 2,289 | 2,220 |
| Precinct 3 | 1,809 | 1,994 | 2,570 |
| Precinct 4, including Enloe town | 2,205 | 2,117 | 2,224 |
| Precinct 5 | 1,735 | 1,972 | 1,709 |
| Precinct 6 | 1,478 | 1,486 | 1,658 |
| **Denton County** | 35,355 | 31,258 | [20] 28,318 |
| Precinct 1, including Denton city | 13,453 | 10,307 | 9,263 |
| Precinct 2, including Pilot Point town | 3,910 | 3,616 | 6,039 |
| Precinct 3 | 3,304 | 3,039 | 2,664 |
| Precinct 4, including Justin town | 4,039 | 3,835 | 3,282 |
| Precinct 5 | 1,205 | 1,904 | 1,434 |
| Precinct 6 [20] | 3,033 | 2,634 | 2,519 |
| Precinct 7 | 3,876 | 3,489 | ..... |
| Precinct 8, including Sanger town | 2,395 | 2,434 | 1,915 |
| **Dickens County** | 5,876 | 3,092 | 1,151 |
| Precinct 1 | 1,540 | 484 | 365 |
| Precinct 2 | 745 | 719 | 441 |
| Precinct 3, including Spur town | 3,275 | 1,590 | 274 |
| Precinct 4 | 316 | 299 | 71 |
| **Dimmit County** | 5,296 | 3,460 | 1,106 |
| Precinct 1, including Carrizo Springs city | [21] 2,039 | 1,212 | 762 |
| Precinct 2 | | 289 | 93 |
| Precinct 3 [21] | 374 | 565 | 171 |
| Precinct 4 [21] | 1,479 | 1,394 | 80 |
| Precinct 5 [21] | 1,361 | ..... | ..... |
| Precinct 6 [21] | 43 | ..... | ..... |
| **Donley County** | 8,035 | 5,284 | 2,756 |
| Precinct 1 | 980 | 542 | 199 |
| Precinct 2, including Clarendon city | 3,372 | 2,583 | 1,912 |
| Precinct 3, [22] including Hedley town | 1,976 | 1,780 | 377 |
| Precinct 4 | 430 | 379 | 268 |
| Precinct 5 [22] | 1,277 | ..... | ..... |
| **Duval County** [23] | 8,251 | *8,964 | *8,483 |
| Precinct 1 | 2,382 | ..... | ..... |
| Precinct 2 | 1,484 | ..... | ..... |
| Precinct 3 | 984 | ..... | ..... |
| Precinct 4 | 463 | ..... | ..... |
| Precinct 5 | 678 | ..... | ..... |
| Precinct 6 | 1,653 | ..... | ..... |
| Precinct 7 | 241 | ..... | ..... |
| Precinct 8 | 366 | ..... | ..... |
| **Eastland County** | 58,505 | 23,421 | 17,971 |
| Precinct 1, including Eastland city | 15,082 | 3,022 | 2,083 |
| Precinct 2, including Ranger city | 19,119 | 2,663 | 1,581 |
| Precinct 3 | 236 | 368 | 386 |
| Precinct 4 | 1,490 | 2,201 | 1,961 |
| Precinct 5, including Carbon and Gorman towns | 4,977 | 4,884 | 3,947 |
| **Eastland County**—Continued. | | | |
| Precinct 6, including Cisco city | 9,392 | 5,088 | 3,685 |
| Precinct 7, including Rising Star town | 3,186 | 3,492 | 2,815 |
| Precinct 8, including Desdemona town | 5,023 | 1,703 | 1,513 |
| **Ector County** | 760 | 1,178 | *381 |
| Precinct 1 | 174 | 251 | ..... |
| Precinct 2 | 170 | 320 | ..... |
| Precinct 3 | 135 | 268 | ..... |
| Precinct 4 | 281 | 339 | ..... |
| **Edwards County** [24] | 2,283 | *3,768 | *3,108 |
| Precinct 1 | 935 | ..... | ..... |
| Precinct 2, Precinct 6 | [24] 771 | ..... | ..... |
| Precinct 3 | 394 | ..... | ..... |
| Precinct 4, Precinct 5 | [24] 183 | ..... | ..... |
| **El Paso County** [25] | 101,877 | *52,599 | *24,886 |
| Precinct 1, including El Paso city | 87,965 | ..... | ..... |
| Precinct 2 | 3,120 | ..... | ..... |
| Precinct 3 | 1,197 | ..... | ..... |
| Precinct 4 | 1,209 | ..... | ..... |
| Precinct 5 | 2,446 | ..... | ..... |
| Precinct 6 | 1,843 | ..... | ..... |
| Precinct 7 | 972 | ..... | ..... |
| Precinct 8 | 3,125 | ..... | ..... |
| **Ellis County** | 55,700 | 53,629 | 50,059 |
| Precinct 1, including Waxahachie town | 15,157 | 14,473 | 11,806 |
| Precinct 2, including Ferris and Palmer towns | 8,003 | 7,350 | 7,570 |
| Precinct 3, including Bardwell and Ennis cities | 16,575 | 14,880 | 14,041 |
| Precinct 4, including Milford town | 3,355 | 3,803 | 3,652 |
| Precinct 5, including Maypearl town | 2,252 | 3,011 | 2,758 |
| Precinct 6, including Midlothian city | 4,398 | 3,765 | 3,975 |
| Precinct 7 | 2,725 | 2,771 | 2,539 |
| Precinct 8, including Italy town | 3,235 | 3,567 | 3,718 |
| **Erath County** | 28,385 | 32,095 | 29,966 |
| Precinct 1, including Stephenville city | 8,305 | 7,987 | 7,729 |
| Precinct 2, including Dublin city | 5,873 | 5,579 | 5,092 |
| Precinct 3 | 2,096 | 3,444 | 3,386 |
| Precinct 4 | 2,452 | 3,069 | 2,917 |
| Precinct 5 | 1,350 | 1,578 | 1,454 |
| Precinct 6 | 1,499 | 2,021 | 1,734 |
| Precinct 7 | 4,432 | 5,505 | 4,459 |
| Precinct 8 | 2,378 | 2,912 | 3,195 |
| **Falls County** | 36,217 | 35,649 | 33,342 |
| Precinct 1, including Marlin city | 8,244 | 8,203 | 6,869 |
| Precinct 2 | 2,279 | 2,454 | 2,662 |
| Precinct 3 | 4,121 | 3,928 | 4,177 |
| Precinct 4, including Lott city | 5,460 | 5,490 | 5,495 |
| Precinct 5 | 4,786 | 4,772 | 4,719 |
| Precinct 6 | 3,021 | 2,648 | 2,230 |
| Precinct 7, including Rosebud city | 6,766 | 6,344 | 5,432 |
| Precinct 8 | 1,540 | 1,810 | 1,758 |
| **Fannin County** | 48,186 | 44,801 | 51,793 |
| Precinct 1, including Bonham city and Ector town | 10,169 | 9,780 | 10,690 |
| Precinct 2, including Savoy town | 2,482 | 2,621 | 3,375 |
| Precinct 3, including Leonard and Trenton towns | 8,392 | 8,369 | 9,184 |
| Precinct 4, including Ladonia town | 5,835 | 5,855 | 6,820 |
| Precinct 5, including Honey Grove city | 7,407 | 6,808 | 8,387 |
| Precinct 6 | 4,033 | 3,138 | 3,461 |
| Precinct 7, including Ravenna town | 5,341 | 4,380 | 5,388 |
| Precinct 8, including Dodd City and Windom towns | 4,527 | 3,790 | 4,488 |
| **Fayette County** | 29,965 | 29,796 | 36,542 |
| Precinct 1, including La Grange city | 5,897 | 5,907 | 6,765 |
| Precinct 2, including Fayetteville town | 3,622 | 3,990 | 4,886 |
| Precinct 3, including Round Top town | 4,004 | 4,005 | 4,858 |
| Precinct 4 | 1,778 | 1,667 | 2,261 |
| Precinct 5 | 2,866 | 3,288 | 4,734 |
| Precinct 6, including Flatonia town | 4,471 | 3,999 | 4,938 |
| Precinct 7 | 2,401 | 2,171 | 2,723 |
| Precinct 8, including Schulenburg town | 4,926 | 4,769 | 5,377 |

* See headnote.

[20] DENTON.—Total for 1900 includes population (1,202) of old precinct 7, annexed to precinct 6 between 1900 and 1910.

[21] DIMMIT.—Precincts 1 and 2 not returned separately in 1920. Precinct 5 organized from part of precinct 3, and precinct 6 from part of precinct 4, since 1910.

[22] DONLEY.—Precinct 5 organized from part of precinct 3 since 1910.

[23] DUVAL.—Part taken to form part of Jim Hogg County in 1913.

* See headnote.

[24] EDWARDS.—Part taken to form part of Real County in 1913. Population of precincts 2 and 6 and of precincts 4 and 5 not returned separately in 1920.

[25] EL PASO.—Parts taken to form Culberson and Hudspeth Counties in 1911 and 1917, respectively.

TABLE 2.—POPULATION OF COUNTIES BY MINOR CIVIL DIVISIONS: 1920, 1910, AND 1900—Continued.

[Precinct, unless otherwise stated, means justice precinct. Counties showing no totals for 1910 or 1900 have been organized from parts of other counties at some time between the censuses; counties showing totals but no comparative precinct figures for 1910 or 1900 have been redistricted at some time between the censuses or have been organized from unorganized counties of same names. For other changes in boundaries, etc., between 1910 and 1920, see footnotes; for those between 1900 and 1910, see Reports of the Thirteenth Census: 1910, Vol. III, Table 1, p. 778. For population of incorporated places, see Table 3.]

| MINOR CIVIL DIVISION. | 1920 | 1910 | 1900 |
|---|---|---|---|
| **Fisher County** | 11,009 | 12,596 | 3,708 |
| Precinct 1, including Roby town | 1,892 | 2,309 | 1,004 |
| Precinct 2 | 1,619 | 1,751 | 691 |
| Precinct 3, including Rotan town | 2,942 | 3,623 | 879 |
| Precinct 4 | 1,527 | 1,487 | 543 |
| Precinct 5 | 1,050 | 1,088 | 591 |
| Precinct 6 | 779 | 1,038 | ..... |
| Precinct 7 | 1,200 | 1,309 | ..... |
| **Floyd County** | 9,758 | 4,638 | 2,020 |
| Precinct 1, including Floydada town | 3,564 | 1,555 | 595 |
| Precinct 2, including Lockney town | 3,574 | 2,165 | 735 |
| Precinct 3 | 952 | 457 | 386 |
| Precinct 4 | 1,668 | 461 | 304 |
| **Foard County** | 4,747 | 5,726 | 1,568 |
| Precinct 1, including Crowell town | 1,801 | 3,291 | 800 |
| Precinct 2 | 1,762 | 1,061 | 224 |
| Precinct 3 | 709 | 822 | 244 |
| Precinct 4 | 475 | 552 | 300 |
| **Fort Bend County** | 22,931 | 18,168 | 16,538 |
| Precinct 1, including Richmond and Rosenberg towns | 4,884 | 3,662 | 3,074 |
| Precinct 2 | 4,469 | 2,833 | 2,652 |
| Precinct 3 | 2,709 | 1,798 | 2,257 |
| Precinct 4 | 4,439 | 3,244 | 2,375 |
| Precinct 5 | 2,211 | 2,052 | 2,096 |
| Precinct 6 | 1,412 | 2,691 | 2,096 |
| Precinct 7 | 1,124 | 1,047 | 1,230 |
| Precinct 8 | 1,683 | 841 | 758 |
| **Franklin County** | 9,304 | 9,331 | [25] 8,674 |
| Precinct 1, including Mount Vernon town | 2,785 | 2,843 | 2,631 |
| Precinct 2 | 1,483 | 1,246 | 1,145 |
| Precinct 3 | 1,417 | [26] 1,681 | ..... |
| Precinct 4 | 1,549 | 1,550 | 1,539 |
| Precinct 5 | 1,120 | 1,182 | ..... |
| Precinct 6, including part of Winnsboro town | 950 | 829 | ..... |
| **Freestone County** | 23,264 | 20,557 | 18,910 |
| Precinct 1 | 3,467 | 2,976 | 3,813 |
| Precinct 2 | 2,336 | 2,634 | 2,637 |
| Precinct 3 | 2,328 | 2,054 | 1,997 |
| Precinct 4 | 792 | 813 | 904 |
| Precinct 5, including Kirvin and Wortham towns | 3,869 | 3,751 | 3,725 |
| Precinct 6, including Teague city | 6,837 | 6,242 | 3,312 |
| Precinct 7, including Streetman town | 1,773 | 651 | 764 |
| Precinct 8 | 1,862 | 1,436 | 1,758 |
| **Frio County** | 9,296 | 8,895 | 4,200 |
| Precinct 1, including Pearsall town | 3,911 | 3,825 | 1,665 |
| Precinct 2 | 969 | 1,072 | 761 |
| Precinct 3 [27] | 1,131 | 1,358 | 706 |
| Precinct 4 | 2,305 | 2,182 | 731 |
| Precinct 5 | 664 | 458 | 337 |
| Precinct 6 [27] | 316 | ..... | ..... |
| **Gaines County** | 1,018 | 1,255 | *55 |
| Precinct 1 [28] | 439 | 868 | ..... |
| Precinct 2 | 166 | 202 | ..... |
| Precinct 3 | 202 | 185 | ..... |
| Precinct 4 [28] | 211 | ..... | ..... |
| **Galveston County** | 53,150 | 44,479 | 44,116 |
| Precinct 1, coextensive with Galveston city | 44,255 | 36,981 | 37,789 |
| Precinct 2 | 355 | 669 | 1,576 |
| Precinct 3, including Texas City | 4,223 | 2,438 | 1,359 |
| Precinct 4 | 1,071 | 989 | 747 |
| Precinct 5 | 171 | 244 | 352 |
| Precinct 6 | 2,506 | 2,174 | 1,347 |
| Precinct 7 | 252 | 274 | 190 |
| Precinct 8 | 317 | 710 | 756 |

| MINOR CIVIL DIVISION. | 1920 | 1910 | 1900 |
|---|---|---|---|
| **Garza County** | 4,253 | 1,995 | *185 |
| Precinct 1, [29] including Post city | 1,789 | 779 | ..... |
| Precinct 2 | 503 | 547 | ..... |
| Precinct 3 | 198 | 141 | ..... |
| Precinct 4 | 298 | 528 | ..... |
| Precinct 5 [29] | 331 | ..... | ..... |
| Precinct 6 [29] | 1,134 | ..... | ..... |
| **Gillespie County** | 10,015 | 9,447 | 8,229 |
| Precinct 1 | 3,994 | 3,330 | 2,964 |
| Precinct 2 | 928 | 934 | 668 |
| Precinct 3 | 983 | 885 | 1,656 |
| Precinct 4 | 1,355 | 1,487 | 1,606 |
| Precinct 5 | 381 | 406 | 500 |
| Precinct 6 [30] | 769 | 1,307 | 835 |
| Precinct 7 | 1,055 | 1,098 | ..... |
| Precinct 8 [30] | 550 | ..... | ..... |
| **Glasscock County** | 555 | 1,143 | 286 |
| Precinct 1 | 233 | 406 | 69 |
| Precinct 2 | 38 | 119 | 53 |
| Precinct 3 | 124 | 337 | 111 |
| Precinct 4 | 160 | 281 | 53 |
| **Goliad County** | 9,348 | 9,909 | 8,310 |
| Precinct 1 | 2,676 | 3,023 | 3,018 |
| Precinct 2 | 1,058 | 1,766 | 1,318 |
| Precinct 3 | 1,506 | 1,489 | 1,826 |
| Precinct 4 | 1,795 | 1,963 | 2,148 |
| Precinct 5 | 2,045 | 1,233 | ..... |
| Precinct 6 | 268 | 435 | ..... |
| **Gonzales County** | 28,438 | 28,055 | 28,882 |
| Precinct 1, including Gonzales city | 7,263 | 7,141 | 7,362 |
| Precinct 2 | 2,922 | 3,123 | 3,425 |
| Precinct 3, including Waelder city | 4,244 | 4,070 | 5,082 |
| Precinct 4 | 2,425 | 2,690 | 2,991 |
| Precinct 5 | 3,365 | 3,371 | 3,383 |
| Precinct 6 | 2,153 | 2,153 | 1,810 |
| Precinct 7, including Harwood town | 2,400 | 2,430 | 2,750 |
| Precinct 8, including Nixon city | 3,661 | 3,077 | 2,079 |
| **Gray County** | 4,663 | *3,405 | *480 |
| Precinct 1 | 108 | ..... | ..... |
| Precinct 2, including Pampa town | 1,787 | ..... | ..... |
| Precinct 3 | 334 | ..... | ..... |
| Precinct 4 | 530 | ..... | ..... |
| Precinct 5, including McLean town | 1,457 | ..... | ..... |
| Precinct 6 | 325 | ..... | ..... |
| Precinct 7 | 122 | ..... | ..... |
| **Grayson County** | 74,165 | 65,996 | 63,661 |
| Precinct 1, including Sherman city | 20,915 | 17,397 | 15,443 |
| Precinct 2, including Denison city and part of Bells town | 22,917 | 19,457 | 17,249 |
| Precinct 3, including Tom Bean and Whitewright towns and part of Bells town | 7,389 | 7,676 | 8,787 |
| Precinct 4, including Howe and Van Alstyne towns | 5,632 | 6,123 | 6,746 |
| Precinct 5, including Collinsville, Gunter and Tioga towns | 5,928 | 5,902 | 4,832 |
| Precinct 6, including Whitesboro town | 5,979 | 4,812 | 5,059 |
| Precinct 7 | 2,527 | 2,193 | 2,627 |
| Precinct 8, including Pottsboro town | 2,878 | 2,436 | 2,918 |
| **Gregg County** | 16,767 | 14,140 | 12,343 |
| Precinct 1, including Longview city | 7,593 | 6,611 | 5,519 |
| Precinct 2 | 1,625 | 1,491 | 1,375 |
| Precinct 3 | 1,187 | 883 | 870 |
| Precinct 4 | 1,874 | 1,390 | 1,140 |
| Precinct 5 | 1,298 | 1,157 | 1,222 |
| Precinct 6 | 1,675 | 1,352 | 1,048 |
| Precinct 7 | 1,515 | 1,256 | 1,169 |
| **Grimes County** | 23,101 | 21,205 | 26,106 |
| Precinct 1 | 5,377 | 4,925 | 5,804 |
| Precinct 2 | 2,350 | 2,359 | 2,455 |
| Precinct 3, including Navasota town | 7,084 | 5,262 | 6,390 |
| Precinct 4 | 1,858 | 2,450 | 2,788 |
| Precinct 5 | 1,136 | 1,066 | 2,377 |
| Precinct 6 | 1,563 | 1,507 | 2,216 |
| Precinct 7 | 2,510 | 2,229 | 1,987 |
| Precinct 8 | 1,223 | 1,407 | 1,589 |

* See headnote.

[25] FRANKLIN.—Total for 1900 includes population (3,359) of precincts 3, 5, and 6, not returned separately in 1900. Population shown for 1910 for precinct 3 includes population (975) of area incorrectly returned as precinct 7 in 1910.

[26] FRIO.—Precinct 6 organized from part of precinct 3 since 1910.

[27] GAINES.—Precinct 4 organized from part of precinct 1 since 1910.

[28] GARZA.—Precincts 5 and 6 organized from parts of precinct 1 since 1910.

[29] GILLESPIE.—Precinct 8 organized from part of precinct 6 since 1910.

TABLE 2.—POPULATION OF COUNTIES BY MINOR CIVIL DIVISIONS: 1920, 1910, AND 1900—Continued.

[Precinct, unless otherwise stated, means justice precinct. Counties showing no totals for 1910 or 1900 have been organized from parts of other counties at some time between the censuses; counties showing totals but no comparative precinct figures for 1910 or 1900 have been redistricted at some time between the censuses or have been organized from unorganized counties of same names. For other changes in boundaries, etc., between 1910 and 1920, see footnotes; for those between 1900 and 1910, see Reports of the Thirteenth Census: 1910, Vol. III, Table 1, p. 778. For population of incorporated places, see Table 3.]

| MINOR CIVIL DIVISION. | 1920 | 1910 | 1900 |
|---|---|---|---|
| **Guadalupe County** | 27,719 | 24,913 | 21,385 |
| Precinct 1, including Seguin town | 8,620 | 7,782 | 5,784 |
| Precinct 2 | 5,996 | 3,892 | 3,298 |
| Precinct 3 | 2,894 | 2,860 | 3,032 |
| Precinct 4 | 1,829 | 1,667 | 1,178 |
| Precinct 5 | 1,561 | 2,073 | 2,241 |
| Precinct 6 | 3,123 | 2,092 | 2,255 |
| Precinct 7 | 1,795 | 2,317 | 1,840 |
| Precinct 8 | 1,901 | 2,230 | 1,757 |
| **Hale County** | 10,104 | 7,566 | 1,680 |
| Precinct 1, including Plainview town | 5,622 | 4,423 | 750 |
| Precinct 2 | 1,402 | 904 | 319 |
| Precinct 3 | 1,368 | 970 | 266 |
| Precinct 4 | 706 | 637 | 229 |
| Precinct 5 | 916 | 632 | 116 |
| **Hall County** | 11,137 | 8,279 | 1,670 |
| Precinct 1, including Memphis city | 4,623 | 2,946 | 900 |
| Precinct 2 | 3,468 | 2,556 | 230 |
| Precinct 3, including Estelline town | 1,719 | 1,596 | 458 |
| Precinct 4 | [31] 1,327 | 597 | 82 |
| Precinct 5 | | 584 | ..... |
| **Hamilton County** | 14,676 | 15,315 | 13,520 |
| Precinct 1, including Hamilton city | 3,441 | 3,785 | 2,625 |
| Precinct 2 | 1,099 | 1,390 | 1,459 |
| Precinct 3, including Hico town | 3,467 | 3,564 | 3,509 |
| Precinct 4 | 1,494 | 1,278 | 1,313 |
| Precinct 5 | 1,105 | 994 | 800 |
| Precinct 6 | 1,296 | 1,284 | 979 |
| Precinct 7 | 1,391 | 1,590 | 1,475 |
| Precinct 8 | 1,383 | 1,430 | 1,360 |
| **Hansford County** | 1,354 | 935 | *167 |
| Precinct 1 | 599 | 372 | ..... |
| Precinct 2 | 257 | 222 | ..... |
| Precinct 3 | 333 | 180 | ..... |
| Precinct 4 | 165 | 161 | ..... |
| **Hardeman County** | 12,487 | 11,213 | 3,634 |
| Precinct 1, including Quanah city | 5,705 | 5,383 | 2,074 |
| Precinct 2 | 914 | 943 | 235 |
| Precinct 3, including Chillicothe town | 3,914 | 3,229 | 976 |
| Precinct 4 | 1,954 | 1,658 | 349 |
| **Hardin County** | 15,983 | 12,947 | 5,049 |
| Precinct 1 | 933 | 1,293 | 968 |
| Precinct 2 | 1,032 | 1,096 | 1,179 |
| Precinct 3 | 1,015 | 1,214 | 1,016 |
| Precinct 4, including Grayburg town and Sour Lake city | 5,146 | 2,843 | 802 |
| Precinct 5 | 4,144 | 2,949 | 1,084 |
| Precinct 6 | 734 | 989 | ..... |
| Precinct 7 | 1,557 | 1,254 | ..... |
| Precinct 8 | 822 | 1,309 | ..... |
| **Harris County** | 186,667 | 115,693 | 63,786 |
| Precinct 1,[32] including Houston city and Independence Heights town | 152,052 | 94,984 | 46,232 |
| Precinct 2, including Harrisburg, La Porte, Magnolia Park, and Park Place towns | 12,165 | 6,247 | 3,621 |
| Precinct 3 | 6,245 | 2,619 | 3,109 |
| Precinct 4 | 7,431 | 4,234 | 1,531 |
| Precinct 5 | 1,713 | 1,637 | 1,652 |
| Precinct 6 | 1,618 | 1,481 | 1,586 |
| Precinct 7 | 1,309 | 2,138 | 1,310 |
| Precinct 8 | 3,534 | 2,353 | 4,745 |
| **Harrison County** | 43,565 | 37,243 | 31,878 |
| Precinct 1 | 2,578 | 2,700 | 3,183 |
| Precinct 2 | 2,887 | 3,190 | 4,861 |
| Precinct 3, including Marshall city | 21,197 | 17,661 | 13,924 |
| Precinct 4 | 6,578 | 5,248 | 4,215 |
| Precinct 5 | 2,198 | 1,493 | 1,697 |
| Precinct 6 | 3,132 | 2,682 | 2,054 |
| Precinct 7 | 1,920 | 1,859 | 1,944 |
| Precinct 8 | 3,075 | 2,460 | ..... |

*See headnote.

[31] HALL.—Precincts 4 and 5 not returned separately in 1920.

[32] HARRIS.—Part of precinct 1, comprising Houston Heights town (population 6,984 in 1910), annexed to Houston city since 1910.

| MINOR CIVIL DIVISION. | 1920 | 1910 | 1900 |
|---|---|---|---|
| **Hartley County** | 1,109 | [33] 1,298 | [33] 377 |
| Voting precinct 1 | 549 | ..... | ..... |
| Voting precinct 2 | 103 | ..... | ..... |
| Voting precinct 3 | 74 | ..... | ..... |
| Voting precinct 4, including part of Dalhart city | 315 | ..... | ..... |
| Voting precinct 5 | 68 | ..... | ..... |
| **Haskell County** | 14,193 | 16,249 | 2,637 |
| Precinct 1, including Haskell city | 3,721 | 4,335 | 1,030 |
| Precinct 2 | 2,097 | 2,450 | 352 |
| Precinct 3 | 1,288 | 907 | 227 |
| Precinct 4 | 1,612 | 2,302 | 398 |
| Precinct 5 | 3,156 | 3,844 | ..... |
| Precinct 6, including Rule town | 2,319 | 2,411 | ..... |
| **Hays County** | 15,920 | 15,518 | [34] 14,142 |
| Precinct 1, including San Marcos town | 7,594 | 6,788 | 5,291 |
| Precinct 2, including Kyle village | 2,735 | 3,048 | 2,819 |
| Precinct 3[34] | 712 | 968 | 795 |
| Precinct 4 | 1,308 | 1,254 | 1,214 |
| Precinct 5 | 1,701 | 1,846 | 1,458 |
| Precinct 6 | 258 | 370 | 304 |
| Precinct 8 | 1,612 | 1,264 | 1,653 |
| **Hemphill County** | 4,280 | 3,170 | *815 |
| Precinct 1, including Canadian town | 2,494 | 1,808 | ..... |
| Precinct 2 | 559 | 437 | ..... |
| Precinct 3 | 626 | 475 | ..... |
| Precinct 4 | 601 | 452 | ..... |
| **Henderson County** | 28,327 | 20,131 | [35] 19,970 |
| Precinct 1, including Athens town | 7,982 | 6,558 | 6,653 |
| Precinct 2 | 1,479 | 894 | 1,080 |
| Precinct 3 | 2,945 | 2,137 | 1,651 |
| Precinct 4 | 4,095 | 2,500 | 3,985 |
| Precinct 5 | 2,220 | 1,480 | ..... |
| Precinct 6 | 1,993 | 1,528 | 1,674 |
| Precinct 7[35] | 4,049 | 2,833 | 1,155 |
| Precinct 8 | 3,564 | 2,146 | 2,208 |
| **Hidalgo County**[36] | 38,110 | *13,728 | *6,837 |
| Precinct 1, including Mercedes city | 7,989 | ..... | ..... |
| Precinct 2, including Donna town | 4,402 | ..... | ..... |
| Precinct 3, including McAllen city | 6,684 | ..... | ..... |
| Precinct 4, including Mission city | 6,957 | ..... | ..... |
| Precinct 5 | 2,953 | ..... | ..... |
| Precinct 6, including Edinburg city | 3,652 | ..... | ..... |
| Precinct 7 | 472 | ..... | ..... |
| Precinct 8, including Pharr town and San Juan city | 5,001 | ..... | ..... |
| **Hill County** | 43,332 | 46,760 | 41,355 |
| Precinct 1, including Hillsboro city | 12,056 | 12,566 | 11,739 |
| Precinct 2, including Itasca city | 6,875 | 6,785 | 6,388 |
| Precinct 3, including Abbott town | 2,444 | 3,356 | 2,770 |
| Precinct 4, including Whitney town | 5,498 | 4,754 | 4,392 |
| Precinct 5, including Hubbard city and Mount Calm town | 7,398 | 7,793 | 6,317 |
| Precinct 6, including Blum town | 2,486 | 3,408 | 3,517 |
| Precinct 7 | 1,624 | 2,551 | 1,630 |
| Precinct 8, including Brandon, Irene, Malone, and Mertens towns | 4,951 | 5,547 | 4,602 |
| **Hockley County**[37] | 137 | 137 | 44 |
| **Hood County** | 8,759 | 10,008 | 9,146 |
| Precinct 1, including Granbury city | 2,948 | 2,765 | 4,601 |
| Precinct 2 | 1,108 | 1,232 | 904 |
| Precinct 3 | 690 | 888 | 892 |
| Precinct 4 | 805 | 940 | 969 |
| Precinct 5 | 747 | 875 | 694 |
| Precinct 6, including Tolar town | 2,035 | 1,824 | 659 |
| Precinct 7 | 211 | 1,281 | 187 |
| Precinct 8 | 215 | 203 | 240 |

* See headnote.

[33] HARTLEY.—Not returned by precincts in 1910 or 1900.

[34] HAYS.—Total for 1900 includes population (548) of precinct 7, annexed to precinct 3 between 1900 and 1910.

[35] HENDERSON.—Total for 1900 includes population (1,564) of old precinct 5, annexed to precinct 7 between 1900 and 1910.

[36] HIDALGO.—Parts taken to form parts of Brooks and Willacy Counties in 1911.

[37] HOCKLEY.—Unorganized; not divided into precincts.

TABLE 2.—POPULATION OF COUNTIES BY MINOR CIVIL DIVISIONS: 1920, 1910, AND 1900—Continued.

[Precinct, unless otherwise stated, means justice precinct. Counties showing no totals for 1910 or 1900 have been organized from parts of other counties at some time between the censuses; counties showing totals but no comparative precinct figures for 1910 or 1900 have been redistricted at some time between the censuses or have been organized from unorganized counties of same names. For other changes in boundaries, etc., between 1910 and 1920, see footnotes; for those between 1900 and 1910, see Reports of the Thirteenth Census: 1910, Vol. III, Table 1, p. 778. For population of incorporated places, see Table 3.]

| MINOR CIVIL DIVISION. | 1920 | 1910 | 1900 |
|---|---|---|---|
| **Hopkins County** | **34,791** | **31,038** | **27,950** |
| Precinct 1, including Sulphur Springs city | 11,849 | 10,531 | 8,957 |
| Precinct 2 | 3,000 | 2,636 | 2,460 |
| Precinct 3 | 3,702 | 3,241 | 2,802 |
| Precinct 4, including Cumby city | 4,274 | 4,113 | 3,726 |
| Precinct 5 | 2,593 | 2,249 | 2,344 |
| Precinct 6, including Como town | 4,482 | 3,986 | 3,070 |
| Precinct 7 | 1,943 | 1,657 | 1,787 |
| Precinct 8 | 2,948 | 2,625 | 2,804 |
| **Houston County** | **28,601** | **29,564** | **25,452** |
| Precinct 1, including Crockett town | 9,072 | 9,464 | 7,028 |
| Precinct 2 | 2,130 | 1,876 | 2,010 |
| Precinct 3 | 3,314 | 4,565 | 3,057 |
| Precinct 4, including Lovelady city | 4,339 | 5,572 | 5,463 |
| Precinct 5 | 4,426 | 4,367 | 4,071 |
| Precinct 6 | 2,073 | 1,551 | 1,565 |
| Precinct 7 | 827 | 1,030 | 816 |
| Precinct 8 | 2,420 | 1,139 | 1,442 |
| **Howard County** | **6,962** | ***8,881** | ***2,528** |
| Precinct 1, including Big Spring city | 5,901 | ..... | ..... |
| Precinct 2 | 1,061 | ..... | ..... |
| **Hudspeth County** [38] | **962** | ..... | ..... |
| Precinct 1 | 264 | ..... | ..... |
| Precinct 2 | 300 | ..... | ..... |
| Precinct 3 | 154 | ..... | ..... |
| Precinct 4 | 244 | ..... | ..... |
| **Hunt County** | **50,350** | **48,116** | **47,295** |
| Precinct 1, including Greenville city and Peniel town | 17,937 | 15,075 | 13,509 |
| Precinct 2, including Celeste town | 5,384 | 6,131 | 6,600 |
| Precinct 3, including Clinton village | 4,490 | 5,468 | 5,685 |
| Precinct 4, including Campbell village | 2,640 | 3,043 | 3,271 |
| Precinct 5, including Wolfe City town | 4,725 | 4,566 | 5,346 |
| Precinct 6, including Commerce city | 7,631 | 7,436 | 6,806 |
| Precinct 7, including Quinlan village | 4,819 | 3,814 | 3,774 |
| Precinct 8, including Lone Oak town | 2,724 | 2,583 | 2,304 |
| **Hutchinson County** | **721** | **892** | ***303** |
| Precinct 1 | 114 | 154 | ..... |
| Precinct 2 | 52 | 145 | ..... |
| Precinct 3 | 359 | 404 | ..... |
| Precinct 4 | 196 | 189 | ..... |
| **Irion County** | **1,610** | **1,283** | **848** |
| Precinct 1 | 395 | 823 | 697 |
| Precinct 2 | 690 | 78 | 21 |
| Precinct 3 | 274 | 91 | 41 |
| Precinct 4 | 251 | 291 | 89 |
| **Jack County** | **9,863** | **11,817** | **10,224** |
| Precinct 1, including Jacksboro city | 3,170 | 3,389 | 3,046 |
| Precinct 2 | 1,885 | 1,821 | 1,745 |
| Precinct 3 | 750 | 909 | 897 |
| Precinct 4 | 1,157 | 1,171 | 932 |
| Precinct 5 | 453 | 793 | 736 |
| Precinct 6 | 637 | 1,022 | 779 |
| Precinct 7 | 926 | 1,480 | 1,162 |
| Precinct 8 | 935 | 1,232 | 927 |
| **Jackson County** | **11,244** | **6,471** | **6,094** |
| Precinct 1 [39] | 4,494 | 2,855 | 2,812 |
| Precinct 2 [39] | 1,284 | 721 | 598 |
| Precinct 3, including Ganado town | 2,393 | 1,543 | 1,127 |
| Precinct 4 | 1,307 | 916 | 1,003 |
| Precinct 5 | 469 | 436 | 554 |
| Precinct 6 [39] | 881 | ..... | ..... |
| Precinct 7 [39] | 416 | ..... | ..... |
| **Jasper County** | **15,569** | **14,000** | **7,138** |
| Precinct 1 | 770 | 947 | 863 |
| Precinct 2 | 5,172 | 3,290 | 3,184 |
| Precinct 3, including Kirbyville town | 2,144 | 3,710 | 2,361 |
| Precinct 4 | 3,078 | 3,171 | 730 |
| Precinct 5 | 1,072 | 1,204 | ..... |
| Precinct 6 | 1,820 | 698 | ..... |
| Precinct 7 | 399 | 562 | ..... |
| Precinct 8 | 1,114 | 418 | ..... |

* See headnote.

[38] HUDSPETH.—Organized from part of El Paso County in 1917.

[39] JACKSON.—Precinct 6 organized from part of precinct 1, and precinct 7 from part of precinct 2, since 1910.

| MINOR CIVIL DIVISION. | 1920 | 1910 | 1900 |
|---|---|---|---|
| **Jeff Davis County** | **1,445** | **1,678** | **1,150** |
| Precinct 1 | 717 | 851 | 950 |
| Precinct 2 | 38 | 137 | 83 |
| Precinct 3 | 27 | 84 | 55 |
| Precinct 4 | 663 | 606 | 62 |
| **Jefferson County** | **73,120** | **38,182** | **14,239** |
| Precinct 1, [40] including Beaumont city | 42,547 | 23,717 | 11,944 |
| Precinct 2, including Port Arthur city | 23,423 | 8,215 | 1,395 |
| Precinct 3 | 655 | 662 | 900 |
| Precinct 4 | 1,316 | 902 | ..... |
| Precinct 5 | 981 | 975 | ..... |
| Precinct 6 [40] | 1,076 | 2,707 | ..... |
| Precinct 7 | 2,400 | 1,004 | ..... |
| Precinct 8 [40] | 722 | ..... | ..... |
| **Jim Hogg County** [41] | **1,914** | ..... | ..... |
| Precinct 1 | 1,044 | ..... | ..... |
| Precinct 2 | 125 | ..... | ..... |
| Precinct 3 | 245 | ..... | ..... |
| Precinct 4 | 500 | ..... | ..... |
| **Jim Wells County** [42] | **6,587** | ..... | ..... |
| Precinct 1, including Alice city | 2,906 | ..... | ..... |
| Precinct 4 | 1,225 | ..... | ..... |
| Precinct 6 | 489 | ..... | ..... |
| Precinct 2 | [42] 1,967 | ..... | ..... |
| Precinct 3 | | | |
| Precinct 5 | | | |
| Precinct 7 | | | |
| **Johnson County** | **37,286** | **34,460** | **33,819** |
| Precinct 1, [43] including Cleburne city | 18,431 | 15,459 | 14,429 |
| Precinct 2 | 2,678 | 3,032 | 1,945 |
| Precinct 3 | 1,812 | 1,713 | 2,068 |
| Precinct 4, including Alvarado city | 3,569 | 3,799 | 5,373 |
| Precinct 5, including Grand View city | 3,897 | 3,617 | 4,521 |
| Precinct 6, including Burleson town | 1,748 | 2,163 | 2,086 |
| Precinct 7, including Venus town | 3,654 | 3,098 | 2,120 |
| Precinct 8 | 1,497 | 1,579 | 1,277 |
| **Jones County** | **22,323** | **24,290** | **7,053** |
| Precinct 1, including Anson city | 4,803 | 4,514 | 2,059 |
| Precinct 2, including Stamford city | 6,065 | 6,741 | 1,676 |
| Precinct 3 | 1,707 | 2,080 | 1,430 |
| Precinct 4 | 2,736 | 3,714 | 1,020 |
| Precinct 5, including Hamlin town | 3,889 | 3,970 | 868 |
| Precinct 6 | 733 | 1,238 | ..... |
| Precinct 7 | 880 | 913 | ..... |
| Precinct 8 | 910 | 1,129 | ..... |
| **Karnes County** | **19,049** | **14,942** | **8,681** |
| Precinct 1, including Karnes City town | 3,478 | 2,622 | 795 |
| Precinct 2 | 1,772 | 1,300 | 800 |
| Precinct 3 | 2,396 | 1,502 | 1,245 |
| Precinct 4, including Kenedy town | 4,514 | 2,994 | 1,476 |
| Precinct 5, including Runge town | 3,529 | 2,852 | 2,103 |
| Precinct 6 | 918 | 1,557 | 1,040 |
| Precinct 7 | 1,118 | 1,112 | 865 |
| Precinct 8 | 1,324 | 1,003 | 357 |
| **Kaufman County** | **41,276** | **35,323** | **33,376** |
| Precinct 1, including Kaufman city | 6,111 | 4,733 | 5,198 |
| Precinct 2, including Forney town | 5,067 | 4,355 | 4,601 |
| Precinct 3, including Terrell city | 12,045 | 11,112 | 9,726 |
| Precinct 4 | 3,558 | 3,899 | 3,886 |
| Precinct 5 | 4,969 | 3,326 | 2,809 |
| Precinct 6 | 1,711 | 1,865 | 1,916 |
| Precinct 7 | 4,876 | 3,641 | 3,069 |
| Precinct 8 | 2,948 | 2,392 | 2,171 |
| **Kendall County** | **4,779** | **4,517** | **4,103** |
| Precinct 1, including Boerne city | 1,980 | 1,885 | 1,371 |
| Precinct 2 | 416 | 335 | 504 |
| Precinct 3 | 729 | 824 | 806 |
| Precinct 4 | 1,076 | 915 | 843 |
| Precinct 5 | 330 | 240 | 300 |
| Precinct 6 | 298 | 318 | 279 |

[40] JEFFERSON.—Precinct 8 organized from part of precinct 1, and parts of precincts 1 and 6 annexed to Beaumont city, since 1910.

[41] JIM HOGG.—Organized from parts of Brooks and Duval Counties in 1913.

[42] JIM WELLS.—Organized from part of Nueces County in 1911. Precincts 2, 3, 5, and 7 not returned separately in 1920.

[43] JOHNSON.—Part of precinct 1 annexed to Cleburne city since 1910.

## TABLE 2.—POPULATION OF COUNTIES BY MINOR CIVIL DIVISIONS: 1920, 1910, AND 1900—Continued.

[Precinct, unless otherwise stated, means justice precinct. Counties showing no totals for 1910 or 1900 have been organized from parts of other counties at some time between the censuses; counties showing totals but no comparative precinct figures for 1910 or 1900 have been redistricted at some time between the censuses or have been organized from unorganized counties of same names. For other changes in boundaries, etc., between 1910 and 1920, see footnotes; for those between 1900 and 1910, see Reports of the Thirteenth Census: 1910, Vol. III, Table 1, p. 778. For population of incorporated places, see Table 3.]

| MINOR CIVIL DIVISION. | 1920 | 1910 | 1900 |
|---|---|---|---|
| **Kent County** | **3,335** | **2,655** | **899** |
| Precinct 1 | 282 | 348 | 174 |
| Precinct 2 | 1,212 | 1,318 | 314 |
| Precinct 3 | 319 | 192 | 123 |
| Precinct 4 | 197 | 148 | 61 |
| Precinct 5 | 98 | 146 | 227 |
| Precinct 6 | 200 | 238 | ..... |
| Precinct 7 | 1,027 | 265 | ..... |
| **Kerr County** [44] | **5,842** | **5,505** | **[44] 4,980** |
| Precinct 1, including Kerrville town | 3,067 | 2,472 | 1,832 |
| Precinct 2 | 906 | 974 | 895 |
| Precinct 3 | 483 | 519 | 293 |
| Precinct 4 | 1,386 | 1,540 | 411 |
| **Kimble County** | **3,581** | **3,261** | **2,503** |
| Precinct 1 | 1,445 | 1,014 | 774 |
| Precinct 2 | 172 | 188 | 162 |
| Precinct 3 | 364 | 384 | 317 |
| Precinct 4 | 245 | 224 | 235 |
| Precinct 5 | 198 | 232 | 193 |
| Precinct 6 | 550 | 570 | 350 |
| Precinct 7 | 324 | 354 | 300 |
| Precinct 8 | 283 | 295 | 172 |
| **King County** | **655** | **810** | **490** |
| Precinct 1 | 327 | 351 | 314 |
| Precinct 2 | 195 | 239 | 30 |
| Precinct 3 | 80 | 147 | 75 |
| Precinct 4 | 53 | 73 | 71 |
| **Kinney County** | **3,746** | ***3,401** | ***2,447** |
| Commissioner's precinct 1 | 2,809 | ..... | ..... |
| Commissioner's precinct 2 | 321 | ..... | ..... |
| Commissioner's precinct 3 | 11 | ..... | ..... |
| Commissioner's precinct 4 | 605 | ..... | ..... |
| **Kleberg County** [45] | **7,837** | ..... | ..... |
| Precinct 1, including Kingsville town | 6,359 | ..... | ..... |
| Precinct 2 | 404 | ..... | ..... |
| Precinct 3 | 780 | ..... | ..... |
| Precinct 4 | 294 | ..... | ..... |
| **Knox County** | **9,240** | **9,625** | **2,322** |
| Precinct 1 | 719 | 1,027 | 346 |
| Precinct 2 | 808 | 1,113 | 318 |
| Precinct 3 | 1,066 | 1,141 | 291 |
| Precinct 4, including Goree town | 1,924 | 1,910 | 417 |
| Precinct 5, including Knox City town | 2,431 | 2,397 | 301 |
| Precinct 6, including Munday town | 1,815 | 1,647 | 649 |
| Precinct 7 | 477 | 390 | ..... |
| **La Salle County** | **4,821** | **4,747** | **2,303** |
| Precinct 1 [46] including Cotulla town | 1,651 | 2,286 | 1,216 |
| Precinct 2 [46] | 50 | 198 | 57 |
| Precinct 3 | 890 | 1,091 | 540 |
| Precinct 4 | 594 | 47 | 28 |
| Precinct 5 | 884 | 863 | 264 |
| Precinct 6 | 293 | 262 | 198 |
| Precinct 7 [46] | 459 | ..... | ..... |
| **Lamar County** | **55,742** | **46,544** | **48,627** |
| Precinct 1, including Paris city | 22,604 | 18,191 | 17,909 |
| Precinct 2 | 7,950 | 7,313 | 8,105 |
| Precinct 3 | 4,238 | 4,069 | 4,542 |
| Precinct 4, including Blossom town | 5,401 | 4,491 | 4,830 |
| Precinct 5 | 3,648 | 3,123 | 3,625 |
| Precinct 6 | 3,709 | 2,611 | 2,901 |
| Precinct 7, including Deport town | 5,663 | 4,921 | 4,427 |
| Precinct 8 | 2,529 | 1,825 | 2,219 |
| **Lamb County** | **1,175** | **540** | ***31** |
| Precinct 1 | 388 | 362 | ..... |
| Precinct 2 | 176 | 133 | ..... |
| Precinct 3 | 180 | 20 | ..... |
| Precinct 4 | 431 | 25 | ..... |
| **Lampasas County** | **8,800** | **9,532** | **8,625** |
| Precinct 1, including Lampasas city | 3,186 | 3,236 | 3,275 |
| Precinct 2 | 709 | 783 | 763 |
| Precinct 3, including Lometa town | 2,650 | 2,601 | 1,494 |
| Precinct 4 | 1,030 | 1,541 | 1,394 |
| Precinct 5 | 446 | 495 | 745 |
| Precinct 6 | 779 | 876 | 964 |
| **Lavaca County** | **28,964** | **26,418** | **23,121** |
| Precinct 1, including Hallettsville city | 7,035 | 6,622 | 7,000 |
| Precinct 2 | 2,718 | 2,848 | 3,244 |
| Precinct 3, including Shiner town | 5,085 | 4,268 | 5,558 |
| Precinct 4 | 2,349 | 2,354 | 3,148 |
| Precinct 5 | 943 | 1,170 | 1,497 |
| Precinct 6 | 3,629 | 2,947 | 2,978 |
| Precinct 7, including part of Yoakum city | 6,648 | 5,263 | 3,587 |
| Precinct 8 | 857 | 946 | 1,109 |
| **Lee County** | **14,014** | **13,132** | **14,595** |
| Precinct 1, including Giddings town | 3,713 | 3,308 | 3,443 |
| Precinct 2 | 804 | 778 | 906 |
| Precinct 3 | 835 | 1,111 | 1,411 |
| Precinct 4, including Lexington town | 2,412 | 2,344 | 2,560 |
| Precinct 5 | 1,551 | 1,402 | 1,869 |
| Precinct 6 | 1,208 | 994 | 1,107 |
| Precinct 7 | 1,112 | 1,095 | 1,175 |
| Precinct 8 | 2,379 | 2,010 | 2,124 |
| **Leon County** | **18,286** | **16,583** | **18,072** |
| Precinct 1 | 2,192 | 2,064 | 2,271 |
| Precinct 2 | 2,552 | 2,298 | 3,001 |
| Precinct 3 | 1,380 | 1,117 | 1,335 |
| Precinct 4, including Jewett town | 2,669 | 2,659 | 3,119 |
| Precinct 5 | 2,580 | 2,306 | 2,273 |
| Precinct 6, including Oakwood town | 2,942 | 2,599 | 2,418 |
| Precinct 7, including Normangee town | 2,275 | 1,762 | 1,800 |
| Precinct 8, including Buffalo town | 1,696 | 1,778 | 1,855 |
| **Liberty County** | **14,637** | **10,686** | **8,102** |
| Precinct 1 [47] including Liberty town | 1,892 | 2,216 | 2,442 |
| Precinct 2 [47] | 1,362 | 2,196 | 644 |
| Precinct 3 | 2,200 | 1,580 | 1,254 |
| Precinct 4 | 3,329 | 2,182 | 1,658 |
| Precinct 5 | 531 | 496 | 392 |
| Precinct 6 | 2,133 | 1,234 | 770 |
| Precinct 7 | 2,092 | 782 | 942 |
| Precinct 8 [47] | 1,098 | ..... | ..... |
| **Limestone County** | **33,283** | **34,621** | **32,573** |
| Precinct 1, including Groesbeck city | 6,292 | 6,333 | 6,183 |
| Precinct 2 | 4,859 | 6,751 | 5,578 |
| Precinct 3 | 2,170 | 2,287 | 2,793 |
| Precinct 4, including Mexia and Tehuacana towns | 8,633 | 7,986 | 6,776 |
| Precinct 5, including Kosse town | 2,174 | 2,633 | 2,878 |
| Precinct 6 | 1,288 | 1,117 | 1,323 |
| Precinct 7, including Coolidge town | 4,085 | 3,599 | 3,287 |
| Precinct 8, including Thornton town | 3,782 | 3,915 | 3,755 |
| **Lipscomb County** | **3,684** | **2,634** | **790** |
| Precinct 1 | 641 | 550 | 206 |
| Precinct 2 | 933 | 328 | 102 |
| Precinct 3 | 1,023 | 485 | 174 |
| Precinct 4, including Higgins city | 1,087 | 1,271 | 308 |
| **Live Oak County** | **4,171** | **[48] 3,442** | **2,268** |
| Precinct 1 | 1,694 | 1,055 | 848 |
| Precinct 2 | 427 | 382 | 141 |
| Precinct 3 | 449 | 447 | 341 |
| Precinct 4 [48] | 221 | 337 | 336 |
| Precinct 5 | 293 | 115 | 210 |
| Precinct 6 | 440 | 269 | 147 |
| Precinct 7 | 307 | 364 | 245 |
| Precinct 8 | 340 | 260 | ..... |
| **Llano County** | **5,360** | **6,520** | **7,301** |
| Precinct 1, including Llano town | 2,381 | 2,727 | 2,519 |
| Precinct 2 | 604 | 671 | 936 |
| Precinct 3 | 655 | 900 | 1,320 |
| Precinct 4 | 459 | 568 | 624 |
| Precinct 5 | 340 | 400 | 427 |
| Precinct 6 | 171 | 305 | 450 |
| Precinct 7 | 421 | 566 | 646 |
| Precinct 8 | 329 | 383 | 379 |

* See headnote.

[44] KERR.—Part taken to form part of Real County in 1913. Total for 1900 includes population (1,549) of precincts 5, 6, 7, and 8, annexed to other precincts between 1900 and 1910.

[45] KLEBERG.—Organized from part of Nueces County in 1913.

[46] LA SALLE.—Precinct 7 organized from parts of precincts 1 and 2 since 1910.

[47] LIBERTY.—Precinct 8 organized from parts of precincts 1 and 2 since 1910.

[48] LIVE OAK.—Total for 1910 includes population (213) of territory organized as precinct 9 between 1900 and 1910 and returned in 1920 as part of precinct 4.

## TABLE 2.—POPULATION OF COUNTIES BY MINOR CIVIL DIVISIONS: 1920, 1910, AND 1900—Continued.

[Precinct, unless otherwise stated, means justice precinct. Counties showing no totals for 1910 or 1900 have been organized from parts of other counties at some time between the censuses; counties showing totals but no comparative precinct figures for 1910 or 1900 have been redistricted at some time between the censuses or have been organized from unorganized counties of same names. For other changes in boundaries, etc., between 1910 and 1920, see footnotes; for those between 1900 and 1910, see Reports of the Thirteenth Census: 1910, Vol. III, Table 1, p. 778. For population of incorporated places, see Table 3.]

| MINOR CIVIL DIVISION. | 1920 | 1910 | 1900 |
|---|---|---|---|
| **Loving County** [49] | 82 | 249 | 33 |
| **Lubbock County** | 11,096 | *3,624 | *293 |
| Precinct 1, including Lubbock city | 5,012 | ... | ... |
| Precinct 2, including Slaton town | 2,687 | ... | ... |
| Precinct 3 | 1,660 | ... | ... |
| Precinct 4 | 734 | ... | ... |
| Precinct 5 | 653 | ... | ... |
| Precinct 6 | 350 | ... | ... |
| **Lynn County** | 4,751 | 1,713 | *17 |
| Precinct 1, including Tahoka town | 1,075 | 661 | ... |
| Precinct 2 | 1,405 | 273 | ... |
| Precinct 3 | 1,036 | 271 | ... |
| Precinct 4 | 671 | 263 | ... |
| Precinct 5 | 564 | 245 | ... |
| **McCulloch County** | 11,020 | 13,405 | 3,960 |
| Precinct 1, including Brady city | 4,262 | 5,408 | 1,222 |
| Precinct 2 | [50] 876 | 1,039 | 987 |
| Precinct 6 | | 190 | 278 |
| Precinct 3 | 1,041 | 623 | ... |
| Precinct 4 | 2,137 | 2,528 | 655 |
| Precinct 5 | 1,252 | 1,484 | 818 |
| Precinct 7 | 610 | 1,354 | ... |
| Precinct 8 | 842 | 779 | ... |
| **McLennan County** | 82,921 | 73,250 | 59,772 |
| Precinct 1, including Waco city | 49,475 | 37,360 | 31,024 |
| Precinct 2, including Mart town | 7,245 | 7,351 | 4,036 |
| Precinct 3, including West city | 7,184 | 7,902 | 5,388 |
| Precinct 4 | 3,958 | 4,190 | 3,984 |
| Precinct 5, including McGregor town | 5,124 | 5,188 | 4,330 |
| Precinct 6, including Eddy and Moody towns | 3,659 | 4,509 | 4,048 |
| Precinct 7, including Crawford town | 2,648 | 3,089 | 2,822 |
| Precinct 8 | 3,628 | 3,661 | 3,240 |
| **McMullen County** | 952 | 1,091 | 1,024 |
| Precinct 1 | 462 | 633 | 652 |
| Precinct 2 | 155 | 201 | 173 |
| Precinct 3 | 170 | 51 | 49 |
| Precinct 4 | 165 | 206 | 150 |
| **Madison County** | 11,956 | 10,318 | 10,432 |
| Precinct 1, including Madisonville city | 4,862 | 4,314 | 4,026 |
| Precinct 2 | 2,599 | 2,105 | 2,464 |
| Precinct 3 | 2,166 | 1,914 | 1,799 |
| Precinct 4 | 2,329 | 1,895 | 2,143 |
| **Marion County** | 10,886 | 10,472 | 10,754 |
| Precinct 1 | 864 | 547 | 561 |
| Precinct 2 | 1,873 | 1,804 | 1,371 |
| Precinct 3, including Jefferson city | 3,819 | 3,769 | 4,972 |
| Precinct 4 | 1,798 | 1,863 | 1,737 |
| Precinct 5 | 1,520 | 1,248 | 1,077 |
| Precinct 6 | 1,012 | 1,241 | 1,036 |
| **Martin County** [51] | 1,146 | *1,549 | *332 |
| Precinct 1 | 928 | ... | ... |
| Precinct 2 | 20 | ... | ... |
| Precinct 3 | 20 | ... | ... |
| Precinct 4 | 178 | ... | ... |
| **Mason County** | 4,824 | *5,683 | *5,573 |
| Precinct 1 | 1,668 | ... | ... |
| Precinct 3 | 649 | ... | ... |
| Precinct 4 | 516 | ... | ... |
| Precinct 5 | 456 | ... | ... |
| Precinct 6 | 743 | ... | ... |
| Precinct 7 | 792 | ... | ... |
| **Matagorda County** | 16,589 | 13,594 | 6,097 |
| Precinct 1, [52] including Bay City town | 4,463 | 3,879 | 1,648 |
| Precinct 2 [52] | 3,161 | 1,297 | 765 |
| Precinct 3, [52] including Palacios town | 2,299 | 2,038 | ... |
| Precinct 4 | 1,463 | 1,899 | 1,100 |
| Precinct 5 | 1,957 | 1,969 | 778 |
| Precinct 6 [52] | 914 | 1,533 | 1,806 |
| Precinct 7 [52] | 908 | 740 | ... |
| Precinct 8 [52] | 1,424 | 239 | ... |
| **Maverick County** | 7,418 | *5,151 | *4,066 |
| Precinct 1, comprising part of Eagle Pass town | 1,545 | ... | ... |
| Precinct 2, including part of Eagle Pass town | 2,280 | ... | ... |
| Precinct 3, including part of Eagle Pass town | 1,880 | ... | ... |
| Precinct 4, comprising part of Eagle Pass town | 1,713 | ... | ... |
| **Medina County** | 11,679 | 13,415 | 7,783 |
| Precinct 1 | 2,794 | 3,111 | 1,648 |
| Precinct 2 | 710 | 891 | 2,190 |
| Precinct 3 | 1,758 | 1,877 | |
| Precinct 4 | 1,571 | 1,229 | 866 |
| Precinct 5, including Devine town | 2,278 | 3,914 | 2,173 |
| Precinct 6 | 556 | 681 | 277 |
| Precinct 7 | 1,074 | 1,287 | 629 |
| Precinct 8 | 938 | 425 | ... |
| **Menard County** | 3,162 | 2,707 | 2,011 |
| Precinct 1, including Menard town | 1,563 | 985 | 751 |
| Precinct 2 | 336 | 313 | 149 |
| Precinct 3 | 323 | 348 | 221 |
| Precinct 4 | 107 | 358 | 583 |
| Precinct 5 | 560 | 321 | 307 |
| Precinct 6 | 273 | 382 | ... |
| **Midland County** | 2,449 | 3,464 | 1,741 |
| Precinct 1, including Midland city | 2,123 | 2,836 | 1,540 |
| Precinct 2 | 139 | 204 | 83 |
| Precinct 3 | 58 | 227 | 62 |
| Precinct 4 | 129 | 197 | 56 |
| **Milam County** | 38,104 | 36,780 | 38,686 |
| Precinct 1, including Cameron city | 7,758 | 6,209 | 5,642 |
| Precinct 2 | 6,166 | 6,600 | 6,974 |
| Precinct 3 | 4,552 | 3,681 | 4,295 |
| Precinct 4, including Rockdale city | 6,606 | 6,896 | 9,429 |
| Precinct 5 | 4,255 | 4,180 | 5,409 |
| Precinct 6 | 2,113 | 2,429 | 1,894 |
| Precinct 7 | 3,124 | 3,474 | 3,124 |
| Precinct 8 | 3,530 | 3,311 | 2,899 |
| **Mills County** | 9,019 | 9,694 | 7,851 |
| Precinct 1, including Goldthwaite town | 2,533 | 2,685 | 2,412 |
| Precinct 2 | 1,925 | 2,225 | 1,766 |
| Precinct 3, including Mullin town | 2,381 | 1,780 | 2,044 |
| Precinct 4 | 636 | 773 | 689 |
| Precinct 5 | 831 | 1,483 | 940 |
| Precinct 6 | 713 | 748 | ... |
| **Mitchell County** | 7,527 | *8,956 | *2,855 |
| Precinct 1, including Colorado city | 3,221 | ... | ... |
| Precinct 2 | 784 | ... | ... |
| Precinct 3 | 921 | ... | ... |
| Precinct 4, including Loraine town | 2,601 | ... | ... |
| **Montague County** | 22,200 | 25,123 | 24,800 |
| Precinct 1 | 2,763 | 3,082 | 3,797 |
| Precinct 2, including Saint Jo city | 3,445 | 3,570 | 3,242 |
| Precinct 3 | 1,893 | 1,848 | 2,712 |
| Precinct 4, including Bowie city | 5,701 | 7,346 | 6,524 |
| Precinct 5, including Belcherville town | 1,420 | 1,890 | 1,532 |
| Precinct 6 | 1,161 | 1,165 | 1,346 |
| Precinct 7, including Nocona city | 3,320 | 3,629 | 2,541 |
| Precinct 8 | 2,497 | 2,593 | 2,606 |
| **Montgomery County** | 17,334 | 15,679 | 17,067 |
| Precinct 1 | 3,429 | 4,275 | 4,064 |
| Precinct 2 | 1,362 | 760 | 1,234 |
| Precinct 3 | 1,496 | 1,367 | 1,014 |
| Precinct 4 | 4,600 | 4,817 | 5,456 |
| Precinct 5 | 557 | 580 | 925 |
| Precinct 6 | 887 | 535 | 646 |
| Precinct 7, including Conroe city | 3,200 | 2,620 | 3,354 |
| Precinct 8 | 1,803 | 725 | 374 |
| **Moore County** | 571 | 561 | 209 |
| Precinct 1 | 191 | 332 | 80 |
| Precinct 2 | 144 | 59 | 37 |
| Precinct 3 | 96 | 98 | 45 |
| Precinct 4 | 140 | 72 | 47 |
| **Morris County** | 10,239 | 10,439 | 8,220 |
| Precinct 1, including Dangerfield town | 2,787 | 2,351 | 1,951 |
| Precinct 2 | 820 | 1,005 | 831 |
| Precinct 3, including Omaha town | 2,428 | 2,710 | 2,001 |
| Precinct 4, including Naples town | 2,081 | 2,427 | 1,532 |
| Precinct 5 | 1,093 | 924 | 901 |
| Precinct 6 | 1,080 | 1,022 | 954 |

* See headnote.

[49] LOVING.—Unorganized; not divided into precincts.

[50] MCCULLOCH.—Precincts 2 and 6 not returned separately in 1920.

[51] MARTIN.—Organized from unorganized county of Martin since 1910.

[52] MATAGORDA.—Precinct numbers changed since 1910: Precinct 1 to precinct 2; 2 to 6; 3 to 1; 6 to 8; 7 to 3; 8 to 7.

## TABLE 2.—POPULATION OF COUNTIES BY MINOR CIVIL DIVISIONS: 1920, 1910, AND 1900—Continued.

[Precinct, unless otherwise stated, means justice precinct. Counties showing no totals for 1910 or 1900 have been organized from parts of other counties at some time between the censuses; counties showing totals but no comparative precinct figures for 1910 or 1900 have been redistricted at some time between the censuses or have been organized from unorganized counties of same names. For other changes in boundaries, etc., between 1910 and 1920, see footnotes; for those between 1900 and 1910, see Reports of the Thirteenth Census: 1910, Vol. III, Table 1, p. 778. For population of incorporated places, see Table 3.]

| MINOR CIVIL DIVISION. | 1920 | 1910 | 1900 |
|---|---|---|---|
| **Motley County** | **4,107** | **2,396** | **1,257** |
| Precinct 1, including Matador town | 1,052 | 666 | 353 |
| Precinct 2 | 1,444 | 889 | 295 |
| Precinct 3 | 276 | 364 | 252 |
| Precinct 4 | 1,335 | 477 | 357 |
| **Nacogdoches County** | **28,457** | **27,406** | **24,663** |
| Precinct 1, including Nacogdoches city | 9,631 | 10,120 | 9,929 |
| Precinct 2 | 1,482 | 1,141 | 1,130 |
| Precinct 3 | 3,871 | 3,833 | 1,830 |
| Precinct 4 | 2,826 | 2,127 | 2,440 |
| Precinct 5 | 1,741 | 2,303 | 1,544 |
| Precinct 6, including Garrison town | 2,450 | 2,319 | 3,313 |
| Precinct 7 | 3,951 | 3,201 | 2,018 |
| Precinct 8 | 2,505 | 2,362 | 2,459 |
| **Navarro County** | **50,624** | **47,070** | **43,374** |
| Precinct 1, including Corsicana city and Emhouse town | 19,425 | 17,198 | 16,921 |
| Precinct 2, including Rice town | 5,038 | 5,235 | 4,527 |
| Precinct 3, including Kerens town | 6,721 | 5,957 | 5,694 |
| Precinct 4, including Dawson town | 4,018 | 4,154 | 2,776 |
| Precinct 5, including Blooming Grove, Frost, and Purdon towns | 7,455 | 7,730 | 6,957 |
| Precinct 6 | 3,939 | 3,268 | 3,177 |
| Precinct 7 | 1,713 | 1,707 | 2,097 |
| Precinct 8 | 2,315 | 1,821 | 1,225 |
| **Newton County** | **12,196** | **10,850** | [53] **7,282** |
| Precinct 1 | 1,824 | 2,905 | 846 |
| Precinct 2 | 3,762 | 2,032 | 2,148 |
| Precinct 3 | 899 | 633 | 607 |
| Precinct 4 | 1,531 | 1,687 | 663 |
| Precinct 5 | 2,039 | 2,147 | 660 |
| Precinct 6 | 2,141 | 1,446 | 723 |
| **Nolan County** | **10,868** | **11,999** | **2,611** |
| Precinct 1, including Sweetwater town | 4,849 | 4,819 | 771 |
| Precinct 2 | 701 | 1,114 | 463 |
| Precinct 3 | 564 | 1,127 | 720 |
| Precinct 4 | 816 | 651 | 361 |
| Precinct 5, including Roscoe town | 2,885 | 2,829 | 296 |
| Precinct 6 | 537 | 485 | ..... |
| Precinct 7 | 536 | 974 | ..... |
| **Nueces County** [54] | **22,307** | ***21,955** | ***10,439** |
| Precinct 1, including Corpus Christi city | 14,298 | ..... | ..... |
| Precinct 2 | 2,222 | ..... | ..... |
| Precinct 3 | 2,664 | ..... | ..... |
| Precinct 5, including Robstown town | 2,793 | ..... | ..... |
| Precinct 6 | 712 | ..... | ..... |
| Precinct 7 | 118 | ..... | ..... |
| **Ochiltree County** | **2,331** | **1,602** | **267** |
| Precinct 1 | 331 | 748 | 84 |
| Precinct 2 | 1,066 | 307 | 47 |
| Precinct 3 | 550 | 329 | 73 |
| Precinct 4 | 384 | 218 | 63 |
| **Oldham County** | **709** | **813** | ***349** |
| Precinct 1 | 75 | 76 | ..... |
| Precinct 2 | 161 | 52 | ..... |
| Precinct 3 | 373 | 647 | ..... |
| Precinct 4 | 100 | 37 | ..... |
| **Orange County** | **15,379** | **9,528** | **5,905** |
| Precinct 1, including Orange city | 10,220 | 6,399 | 4,418 |
| Precinct 2 | 2,019 | 1,213 | 780 |
| Precinct 3 | 856 | 605 | 337 |
| Precinct 4 | 1,277 | 494 | 370 |
| Precinct 5 | 1,007 | 817 | ..... |
| **Palo Pinto County** | **23,431** | **19,506** | **12,291** |
| Precinct 1 | 1,231 | 1,450 | 1,174 |
| Precinct 2 | 1,974 | 1,836 | 932 |
| Precinct 3 | 3,174 | 3,325 | 2,344 |
| Precinct 4 | 2,525 | 2,005 | 1,868 |
| Precinct 5, including Mineral Wells city | 9,701 | 6,338 | 3,687 |
| Precinct 6 | 335 | 554 | 352 |
| Precinct 7 | 198 | 317 | 252 |
| Precinct 8, including Strawn town | 4,293 | 3,081 | 1,682 |

*See headnote.

[53] NEWTON.—Total for 1900 includes population (1,635) of precincts 7 and 8, annexed to other precincts between 1900 and 1910.

[54] NUECES.—Parts taken to form Jim Wells and Kleberg Counties in 1911 and 1913, respectively.

| MINOR CIVIL DIVISION. | 1920 | 1910 | 1900 |
|---|---|---|---|
| **Panola County** | **21,755** | **20,424** | **21,404** |
| Precinct 1, including Carthage city | 5,910 | 4,961 | 5,643 |
| Precinct 2 | 3,964 | 3,968 | 4,350 |
| Precinct 3 | 2,533 | 2,196 | 2,373 |
| Precinct 4 | 1,157 | 1,642 | 1,820 |
| Precinct 5 | 1,914 | 1,592 | 1,398 |
| Precinct 6 | 1,413 | 1,356 | 1,133 |
| Precinct 7 | 2,662 | 2,560 | 2,293 |
| Precinct 8 | 2,202 | 2,149 | 2,394 |
| **Parker County** | **23,382** | **26,331** | **25,823** |
| Precinct 1, including Weatherford city | 10,212 | 9,196 | 8,769 |
| Precinct 2 | 3,296 | 4,942 | 5,033 |
| Precinct 3 | 2,104 | 2,431 | 2,281 |
| Precinct 4 | 2,508 | 3,562 | 3,804 |
| Precinct 5 | 2,577 | 2,603 | 2,773 |
| Precinct 6 | 842 | 1,160 | 1,099 |
| Precinct 7 | 1,000 | 1,421 | 1,505 |
| Precinct 8 | 843 | 1,016 | 559 |
| **Parmer County** | **1,699** | ***1,555** | ***34** |
| Precinct 1 | 788 | ..... | ..... |
| Precinct 2 | 408 | ..... | ..... |
| Precinct 3 | 358 | ..... | ..... |
| Precinct 4 | 145 | ..... | ..... |
| **Pecos County** | **3,857** | **2,071** | ***2,360** |
| Precinct 1, including Fort Stockton town | 2,359 | 980 | ..... |
| Precinct 2 | 131 | 138 | ..... |
| Precinct 3 | 418 | 355 | ..... |
| Precinct 4 [55] | [55] 949 | 598 | ..... |
| Precinct 5 [55] | | | |
| **Polk County** | **16,784** | **17,459** | **14,447** |
| Precinct 1, including Livingston town | 5,244 | 4,965 | 3,756 |
| Precinct 2 | 2,120 | 2,145 | 1,068 |
| Precinct 3 | 806 | 1,492 | 1,646 |
| Precinct 4 | 1,206 | 1,251 | 1,593 |
| Precinct 5 | 1,318 | 1,328 | 1,404 |
| Precinct 6 | 2,174 | 2,737 | 2,254 |
| Precinct 7 | 1,955 | 1,885 | 1,499 |
| Precinct 8 | 1,871 | 1,656 | 1,227 |
| **Potter County** | **16,710** | **12,424** | **1,826** |
| Precinct 1, including Amarillo city | 16,079 | 11,822 | 1,554 |
| Precinct 2 | 338 | 283 | 75 |
| Precinct 3 | 208 | 262 | 120 |
| Precinct 4 | 85 | 57 | 71 |
| **Presidio County** | **12,202** | **5,218** | **3,673** |
| Precinct 1, [56] including Marfa city | [56] 5,686 | 1,730 | 930 |
| Precinct 2 | 376 | 215 | 350 |
| Precinct 3 | 906 | 48 | 260 |
| Precinct 4 | 2,352 | 700 | 600 |
| Precinct 5 | 1,214 | 1,192 | 1,037 |
| Precinct 6 | 1,066 | 549 | 127 |
| Precinct 7 | 111 | 71 | 313 |
| Precinct 8 | 491 | 713 | 66 |
| **Rains County** | **8,099** | **6,787** | **6,127** |
| Precinct 1 | 3,702 | 3,105 | 2,739 |
| Precinct 2 | 693 | 600 | 527 |
| Precinct 3 | 900 | 887 | 739 |
| Precinct 4 | 1,995 | 1,547 | 1,641 |
| Precinct 5 | 749 | 648 | 481 |
| **Randall County** | **3,675** | **3,312** | **963** |
| Precinct 1, including Canyon town | 2,200 | 1,886 | 594 |
| Precinct 2 | 411 | 400 | 144 |
| Precinct 3 | 485 | 495 | 125 |
| Precinct 4 | 579 | 531 | 100 |
| **Reagan County** | **377** | **392** | ..... |
| Precinct 1 | 96 | 191 | ..... |
| Precinct 2 | 222 | 84 | ..... |
| Precinct 3 | 31 | 55 | ..... |
| Precinct 4 | 28 | 62 | ..... |

*See headnote.

[55] PECOS.—Precinct 5 organized from part of precinct 4 since 1910, but not returned separately in 1920.

[56] PRESIDIO.—Population of precinct 1 in 1920 includes that of Camp Marfa (2,133).

TABLE 2.—POPULATION OF COUNTIES BY MINOR CIVIL DIVISIONS: 1920, 1910, AND 1900—Continued.

[Precinct, unless otherwise stated, means justice precinct. Counties showing no totals for 1910 or 1900 have been organized from parts of other counties at some time between the censuses; counties showing totals but no comparative precinct figures for 1910 or 1900 have been redistricted at some time between the censuses or have been organized from unorganized counties of same names. For other changes in boundaries, etc., between 1910 and 1920, see footnotes; for those between 1900 and 1910, see Reports of the Thirteenth Census: 1910, Vol. III, Table 1, p. 778. For population of incorporated places, see Table 3.]

| MINOR CIVIL DIVISION. | 1920 | 1910 | 1900 |
|---|---|---|---|
| **Real County** [57] | 1,461 | ..... | ..... |
| Precinct 1, Leakey | 570 | ..... | ..... |
| Precinct 2, Cypress | 225 | ..... | ..... |
| Precinct 3, Vance | 421 | ..... | ..... |
| Precinct 4, Huffman | 245 | ..... | ..... |
| **Red River County** | 35,829 | 28,564 | 29,893 |
| Precinct 1, including Clarksville city | 9,704 | 7,714 | 8,460 |
| Precinct 2 | 2,839 | 1,895 | 2,267 |
| Precinct 3 | 4,088 | 3,342 | 3,675 |
| Precinct 4 | 4,635 | 3,867 | 4,114 |
| Precinct 5 | 4,554 | 3,943 | 2,987 |
| Precinct 6 | 2,542 | 1,964 | 1,818 |
| Precinct 6 | 3,819 | 2,444 | 3,247 |
| Precinct 7 | 3,648 | 3,395 | 3,325 |
| **Reeves County** | 4,457 | *4,392 | *1,847 |
| Precinct 1, including Pecos city | 1,818 | ..... | ..... |
| Precinct 2, including Toyah town | 733 | ..... | ..... |
| Precinct 3 | 815 | ..... | ..... |
| Precinct 4 | 604 | ..... | ..... |
| Precinct 5 | 487 | ..... | ..... |
| **Refugio County** | 4,050 | 2,814 | 1,641 |
| Precinct 1, coextensive with Refugio town | 933 | 922 | 600 |
| Precinct 2 | 489 | 644 | 175 |
| Precinct 3 | 22 | 186 | 185 |
| Precinct 4 [58] | 265 | 348 | 393 |
| Precinct 5 [58] | 1,025 | 501 | 288 |
| Precinct 6 | 285 | 213 | ..... |
| Precinct 7 [58] | 100 | ..... | ..... |
| Precinct 8, [58] including Austwell city | 931 | ..... | ..... |
| **Roberts County** | 1,469 | *950 | *620 |
| Precinct 1 | [59] 1,186 | ..... | ..... |
| Precinct 4, including Miami city | | | |
| Precinct 2 | 27 | ..... | ..... |
| Precinct 3 | [59] 256 | ..... | ..... |
| Precinct 5 | | | |
| **Robertson County** | 27,933 | 27,454 | 31,480 |
| Precinct 1, including Calvert town | 5,979 | 6,887 | 8,178 |
| Precinct 2, including Hearne town | 5,849 | 5,444 | 5,838 |
| Precinct 3 | 2,169 | 1,902 | 1,671 |
| Precinct 4 | 1,636 | 1,325 | 1,641 |
| Precinct 5 | 3,195 | 3,477 | 4,174 |
| Precinct 6, including Franklin town | 4,687 | 4,031 | 5,799 |
| Precinct 7 | 2,478 | 2,961 | 2,832 |
| Precinct 8 | 1,940 | 1,427 | 1,347 |
| **Rockwall County** | 8,591 | 8,072 | 8,531 |
| Precinct 1, including Rockwall city | 3,135 | 2,721 | 3,014 |
| Precinct 2 | 1,564 | 1,436 | 1,606 |
| Precinct 3 | 1,383 | 1,287 | 1,621 |
| Precinct 4, including Royse City town | 1,711 | 1,803 | 2,290 |
| Precinct 5, including Fate village | 798 | 825 | ..... |
| **Runnels County** | 17,074 | 20,858 | 5,379 |
| Precinct 1, including Ballinger city | 5,576 | 7,424 | 2,237 |
| Precinct 2 | 1,509 | 2,149 | 700 |
| Precinct 3 | 3,189 | 3,324 | 998 |
| Precinct 4 | 1,014 | 1,225 | 484 |
| Precinct 5, including Winters town | 3,189 | 3,103 | 682 |
| Precinct 6, including Miles town | 1,421 | 2,528 | 278 |
| Precinct 7 | 1,176 | 1,105 | ..... |
| **Rusk County** | 31,689 | 26,946 | 26,099 |
| Precinct 1, including Henderson town | 8,504 | 6,840 | 6,045 |
| Precinct 2, including Overton town | 2,387 | 2,220 | 2,506 |
| Precinct 3 | 5,921 | 5,072 | 4,601 |
| Precinct 4 | 5,583 | 4,811 | 4,570 |
| Precinct 5 | 3,145 | 2,848 | 2,881 |
| Precinct 6 | 1,485 | 1,283 | 1,273 |
| Precinct 7 | 2,057 | 1,766 | 1,755 |
| Precinct 8 | 2,607 | 2,406 | 2,468 |

* See headnote.

[57] REAL.—Organized from parts of Bandera, Edwards, and Kerr Counties in 1913.

[58] REFUGIO.—Precinct 7 organized from part of precinct 4, and precinct 8 organized from part of precinct 5, since 1910.

[59] ROBERTS.—Precincts 1 and 4 and precincts 3 and 5 not returned separately in 1920.

| MINOR CIVIL DIVISION. | 1920 | 1910 | 1900 |
|---|---|---|---|
| **Sabine County** | 12,299 | 8,582 | 6,394 |
| Precinct 1, including East Mayfield town | 3,793 | 1,696 | 1,432 |
| Precinct 2 | 1,683 | 700 | 641 |
| Precinct 3 | 1,078 | 2,019 | 700 |
| Precinct 4 | 1,392 | 1,216 | 1,144 |
| Precinct 5 | 350 | 468 | 811 |
| Precinct 6 | 2,173 | 1,284 | 350 |
| Precinct 7 | 994 | 291 | 386 |
| Precinct 8 | 836 | 908 | 930 |
| **San Augustine County** | 13,737 | 11,264 | 8,434 |
| Precinct 1, including San Augustine town | 4,300 | 4,352 | 2,803 |
| Precinct 2 | 1,915 | 1,533 | 1,217 |
| Precinct 3 | 2,677 | 1,844 | 1,702 |
| Precinct 4 [60] | 1,269 | 1,252 | 960 |
| Precinct 5 | 1,714 | 1,204 | 652 |
| Precinct 6 | 1,241 | 1,079 | 1,100 |
| Precinct 7 [60] | 621 | ..... | ..... |
| **San Jacinto County** | 9,867 | 9,542 | 10,277 |
| Precinct 1 | 2,105 | 1,813 | 2,115 |
| Precinct 2 | 2,166 | 1,868 | 1,936 |
| Precinct 3 [61] | 1,752 | 2,719 | 3,259 |
| Precinct 4 | 516 | 571 | 498 |
| Precinct 5 [61] | 1,233 | 1,723 | 1,239 |
| Precinct 6 | 817 | 848 | 1,230 |
| Precinct 7 [61] | 884 | ..... | ..... |
| Precinct 8 [61] | 394 | ..... | ..... |
| **San Patricio County** | 11,386 | 7,307 | 2,372 |
| Precinct 1, including Sinton town | 2,370 | 1,615 | 218 |
| Precinct 2 | 1,556 | 433 | 227 |
| Precinct 3 | 440 | 453 | 393 |
| Precinct 4 [62] | 1,657 | 1,881 | 681 |
| Precinct 5 | 1,162 | 881 | 396 |
| Precinct 6, including Aransas Pass town | 1,971 | 1,585 | 235 |
| Precinct 7 [62] | 772 | 459 | 222 |
| Precinct 8 [62] | 1,452 | ..... | ..... |
| **San Saba County** | 10,045 | 11,245 | 7,569 |
| Precinct 1, including San Saba town | 4,585 | 4,714 | 3,412 |
| Precinct 2 | 3,810 | 4,419 | 2,155 |
| Precinct 3 | 1,010 | 1,356 | 1,369 |
| Precinct 4 | 640 | 756 | 633 |
| **Schleicher County** | 1,851 | 1,893 | *515 |
| Commissioner's precinct 1 | 1,072 | 921 | ..... |
| Commissioner's precinct 2 | 275 | 344 | ..... |
| Commissioner's precinct 3 | 302 | 325 | ..... |
| Commissioner's precinct 4 | 202 | 303 | ..... |
| **Scurry County** | 9,003 | *10,924 | *4,158 |
| Precinct 1, including Snyder town | 4,043 | ..... | ..... |
| Precinct 2 | 931 | ..... | ..... |
| Precinct 3 | 1,728 | ..... | ..... |
| Precinct 4 | 2,251 | ..... | ..... |
| **Shackelford County** | 4,960 | 4,201 | 2,461 |
| Precinct 1, including Albany city | 2,436 | 1,925 | 1,514 |
| Precinct 2 | 152 | 230 | 188 |
| Precinct 3, including Moran city | 1,556 | 1,367 | 628 |
| Precinct 4 | 816 | 679 | 131 |
| **Shelby County** | 27,464 | 26,423 | 20,452 |
| Precinct 1, including Center city | 6,292 | 6,557 | 4,485 |
| Precinct 2 | 4,861 | 4,440 | 3,521 |
| Precinct 3 | 2,406 | 2,046 | 2,126 |
| Precinct 4 | 3,413 | 2,599 | 1,855 |
| Precinct 5, including Tenaha town | 2,785 | 2,401 | 2,353 |
| Precinct 6 | 1,414 | 1,803 | 1,289 |
| Precinct 7, including Timpson city | 5,171 | 5,234 | 3,725 |
| Precinct 8 | 1,122 | 1,343 | 1,098 |
| **Sherman County** | 1,473 | 1,376 | 104 |
| Precinct 1 | 153 | 146 | 60 |
| Precinct 2 | 181 | 139 | 9 |
| Precinct 3, including Texhoma town | 528 | 373 | 12 |
| Precinct 4, including Stratford town | 611 | 718 | 23 |

* See headnote.

[60] SAN AUGUSTINE.—Precinct 7 organized from part of precinct 4 since 1910.

[61] SAN JACINTO.—Precinct 7 organized from part of precinct 3, and precinct 8 from part of precinct 5, since 1910.

[62] SAN PATRICIO.—Precinct 8 organized from parts of precincts 4 and 7 since 1910.

TABLE 2.—POPULATION OF COUNTIES BY MINOR CIVIL DIVISIONS: 1920, 1910, AND 1900—Continued.

[Precinct, unless otherwise stated, means justice precinct. Counties showing no totals for 1910 or 1900 have been organized from parts of other counties at some time between the censuses; counties showing totals but no comparative precinct figures for 1910 or 1900 have been redistricted at some time between the censuses or have been organized from unorganized counties of same names. For other changes in boundaries, etc., between 1910 and 1920, see footnotes; for those between 1900 and 1910, see Reports of the Thirteenth Census; 1910, Vol. III, Table 1, p. 778. For population of incorporated places, see Table 3.]

| MINOR CIVIL DIVISION. | 1920 | 1910 | 1900 |
|---|---|---|---|
| **Smith County** | **46,769** | **41,746** | **37,370** |
| Precinct 1, including Tyler city | 15,039 | 13,842 | 11,022 |
| Precinct 2, including Troupe town | 8,647 | 7,089 | 7,175 |
| Precinct 3 | 4,501 | 3,855 | 2,984 |
| Precinct 4 | 2,144 | 2,078 | 2,381 |
| Precinct 5 | 3,721 | 3,522 | 3,452 |
| Precinct 6, including Lindale town | 4,554 | 4,295 | 4,317 |
| Precinct 7 | 5,180 | 4,176 | 3,151 |
| Precinct 8 | 2,983 | 2,889 | 2,888 |
| **Somervell County** | **3,563** | **3,931** | **3,498** |
| Precinct 1 | 1,932 | 2,017 | 1,951 |
| Precinct 2 | 585 | 659 | 628 |
| Precinct 3 | 409 | 473 | 394 |
| Precinct 4 | 657 | 782 | 525 |
| **Starr County** [63] | **11,089** | ***13,151** | ***11,469** |
| Precinct 1 | 4,795 | ..... | ..... |
| Precinct 2 | 2,436 | ..... | ..... |
| Precinct 3 | 444 | ..... | ..... |
| Precinct 4 | 1,494 | ..... | ..... |
| Precinct 5 | 1,453 | ..... | ..... |
| Precinct 6 | 467 | ..... | ..... |
| **Stephens County** | **15,403** | **7,980** | **6,466** |
| Precinct 1, including Breckenridge city | 5,282 | 1,642 | 1,369 |
| Precinct 2 | 718 | 773 | 815 |
| Precinct 3 | 369 | 327 | 389 |
| Precinct 4 | 372 | 588 | 442 |
| Precinct 5 | 2,159 | 1,689 | 1,372 |
| Precinct 6 | 5,176 | 1,717 | 1,039 |
| Precinct 7 | 956 | 790 | 630 |
| Precinct 8 | 371 | 454 | 410 |
| **Sterling County** | **1,053** | **1,493** | **1,127** |
| Precinct 1 | 594 | 643 | 460 |
| Precinct 2 | 85 | 219 | 158 |
| Precinct 3 | 165 | 314 | 282 |
| Precinct 4 | 209 | 317 | 227 |
| **Stonewall County** | **4,086** | ***5,320** | ***2,183** |
| Commissioner's precinct 1, including Aspermont town | 1,192 | ..... | ..... |
| Commissioner's precinct 2 | 719 | ..... | ..... |
| Commissioner's precinct 3 | 1,207 | ..... | ..... |
| Commissioner's precinct 4 | 968 | ..... | ..... |
| **Sutton County** | **1,598** | **1,569** | **1,727** |
| Precinct 1, including Sonora town | 1,360 | 1,001 | 995 |
| Precinct 2 | 68 | 169 | 229 |
| Precinct 3 | 100 | 226 | 283 |
| Precinct 4 | 70 | 173 | 220 |
| **Swisher County** | **4,388** | **4,012** | **1,227** |
| Precinct 1, including Tulia city | 1,659 | 1,622 | 265 |
| Precinct 2 | 350 | 200 | 144 |
| Precinct 3 | 284 | 259 | 248 |
| Precinct 4 | 243 | 329 | 130 |
| Precinct 5 | 602 | 550 | 202 |
| Precinct 6 | 337 | 336 | 238 |
| Precinct 7 | 609 | 560 | ..... |
| Precinct 8 | 304 | 156 | ..... |
| **Tarrant County** | **152,800** | **108,572** | **52,376** |
| Precinct 1, [64] including Fort Worth city and Niles City and Polytechnic towns | 129,744 | 87,209 | 32,188 |
| Precinct 2, including Arlington town | 5,937 | 4,966 | 3,830 |
| Precinct 3, including Grapevine town | 4,756 | 4,521 | 4,436 |
| Precinct 4 | 3,901 | 3,479 | 3,614 |
| Precinct 5 | 1,762 | 1,459 | 1,517 |
| Precinct 6 | 980 | 1,353 | 1,184 |
| Precinct 7 | 2,066 | 1,658 | 1,639 |
| Precinct 8, including Mansfield town | 3,654 | 3,927 | 3,968 |
| **Taylor County** | **24,081** | **26,293** | **10,499** |
| Precinct 1, including Abilene city | 13,711 | 12,512 | 5,175 |
| Precinct 2 | 2,343 | 3,479 | 1,268 |
| Precinct 3 | 693 | 1,066 | 490 |
| Precinct 4 [65] | 743 | 1,654 | 645 |
| Precinct 5, including Merkel town | 4,441 | 5,253 | 2,428 |
| Precinct 6 | 992 | 1,535 | 493 |
| Precinct 7 | 602 | 794 | ..... |
| Precinct 8 [65] | 556 | ..... | ..... |
| **Terrell County** | **1,595** | **1,430** | ..... |
| Precinct 1 | 1,122 | 1,003 | ..... |
| Precinct 2 | 216 | 191 | ..... |
| Precinct 3 | 130 | 135 | ..... |
| Precinct 4 | 127 | 101 | ..... |
| **Terry County** | **2,236** | **1,474** | ***48** |
| Precinct 1 | 1,137 | 628 | ..... |
| Precinct 2 | 300 | 196 | ..... |
| Precinct 3 | 406 | 294 | ..... |
| Precinct 4 | 393 | 356 | ..... |
| **Throckmorton County** | **3,589** | **4,563** | **1,750** |
| Precinct 1, including Throckmorton town | 1,535 | 2,113 | 752 |
| Precinct 2 | 196 | 223 | 221 |
| Precinct 3 | 844 | 1,196 | 286 |
| Precinct 4 | 1,014 | 1,031 | 491 |
| **Titus County** | **18,128** | **16,422** | **12,282** |
| Precinct 1, including Mount Pleasant city | 8,542 | 7,507 | 5,387 |
| Precinct 2 | 936 | 1,185 | 1,750 |
| Precinct 3 | 1,361 | 653 | 599 |
| Precinct 4 | 1,703 | 1,830 | 1,873 |
| Precinct 5 | 1,738 | 1,756 | 1,491 |
| Precinct 6 | 1,038 | 949 | 1,192 |
| Precinct 7 | 1,411 | 1,207 | ..... |
| Precinct 8 | 1,399 | 1,335 | ..... |
| **Tom Green County** | **15,210** | **17,882** | ***6,804** |
| Precinct 1, including San Angelo city | 11,591 | 12,435 | ..... |
| Precinct 2 | 1,522 | 2,560 | ..... |
| Precinct 3 | 935 | 1,053 | ..... |
| Precinct 4 | 545 | 1,073 | ..... |
| Precinct 5 | 617 | 761 | ..... |
| **Travis County** | **57,616** | **55,620** | **47,386** |
| Precinct 1 | 1,874 | 2,445 | 4,094 |
| Precinct 2, including Manor town | 5,916 | 5,984 | 4,874 |
| Precinct 3, including part of Austin city | 34,579 | 30,567 | 22,505 |
| Precinct 4 | 3,221 | 3,653 | 3,735 |
| Precinct 5, including part of Austin city | 3,330 | 3,519 | 3,586 |
| Precinct 6, including part of Austin city | 7,570 | 8,152 | 7,151 |
| Precinct 7 | 505 | 632 | 663 |
| Precinct 8 | 621 | 668 | 778 |
| **Trinity County** | **13,623** | [66] **12,768** | [66] **10,976** |
| Precinct 1, including Groveton city and South Groveton town | 4,789 | 4,543 | 3,242 |
| Precinct 2, including Trinity town | 3,428 | 2,115 | 1,980 |
| Precinct 3 [66] | 1,334 | 1,450 | 1,545 |
| Precinct 4 | 1,719 | 2,800 | 2,198 |
| Precinct 5 | 1,720 | 614 | 532 |
| Precinct 7 | 633 | 943 | 1,048 |
| **Tyler County** | **10,415** | ***10,250** | ***11,399** |
| Precinct 1 | 2,850 | ..... | ..... |
| Precinct 2 | 1,405 | ..... | ..... |
| Precinct 3 | 1,178 | ..... | ..... |
| Precinct 4 | 513 | ..... | ..... |
| Precinct 5 | 1,302 | ..... | ..... |
| Precinct 6 | 1,575 | ..... | ..... |
| Precinct 7 | 596 | ..... | ..... |
| Precinct 8 | 996 | ..... | ..... |
| **Upshur County** | **22,472** | **19,960** | **16,266** |
| Precinct 1, including Gilmer town | 8,165 | 6,114 | 4,831 |
| Precinct 2 | 1,612 | 1,483 | 1,151 |
| Precinct 3 | 3,015 | 2,807 | 3,183 |
| Precinct 4 | 1,668 | 1,620 | 1,412 |
| Precinct 5 | 1,791 | 1,599 | 1,450 |
| Precinct 6 | 1,842 | 1,972 | 859 |
| Precinct 7, including Big Sandy town | 2,872 | 2,646 | 2,253 |
| Precinct 8 | 1,507 | 1,719 | 1,127 |
| **Upton County** | **253** | **501** | ***48** |
| Precinct 1 [67] | 10 | 198 | ..... |
| Precinct 2 | 6 | 85 | ..... |
| Precinct 3 | 17 | 118 | ..... |
| Precinct 4 | 28 | 100 | ..... |
| Precinct 5 [67] | 192 | ..... | ..... |

* See headnote.

[63] STARR.—Part taken to form part of Brooks County in 1911.

[64] TARRANT.—Part of precinct 1 annexed to Fort Worth city since 1910.

[65] TAYLOR.—Precinct 8 organized from part of precinct 4 since 1910.

* See headnote.

[66] TRINITY.—Totals for 1910 and 1900 include population (303 and 431, respectively) of precinct 6, annexed to precinct 3 since 1910.

[67] UPTON.—Precinct 5 organized from part of precinct 1 since 1910.

TABLE 2.—POPULATION OF COUNTIES BY MINOR CIVIL DIVISIONS: 1920, 1910, AND 1900—Continued.

[Precinct, unless otherwise stated, means justice precinct. Counties showing no totals for 1910 or 1900 have been organized from parts of other counties at some time between the censuses; counties showing totals but no comparative precinct figures for 1910 or 1900 have been redistricted at some time between the censuses or have been organized from unorganized counties of same names. For other changes in boundaries, etc., between 1910 and 1920, see footnotes; for those between 1900 and 1910, see Reports of the Thirteenth Census: 1910, Vol. III, Table 1, p. 778. For population of incorporated places, see Table 3.]

| MINOR CIVIL DIVISION. | 1920 | 1910 | 1900 |
|---|---|---|---|
| **Uvalde County** | 10,769 | 11,233 | 4,647 |
| Precinct 1, including Uvalde town | 5,120 | 5,445 | 2,238 |
| Precinct 2, including Sabinal town | 2,820 | 3,224 | 986 |
| Precinct 3 | 537 | 602 | 509 |
| Precinct 4 | 386 | 407 | 288 |
| Precinct 5 | 222 | 276 | 231 |
| Precinct 6 | 469 | 548 | 395 |
| Precinct 7 | 1,215 | 731 | ..... |
| **Val Verde County** | 12,706 | 8,613 | 5,263 |
| Precinct 1, including Del Rio city | 11,460 | 5,744 | 4,436 |
| Precinct 2 | 41 | 1,379 | |
| Precinct 3 | 475 | 584 | 375 |
| Precinct 4 | 253 | 427 | 154 |
| Precinct 5 | 166 | 299 | 243 |
| Precinct 6 | 311 | 180 | 55 |
| **Van Zandt County** | 30,784 | 25,651 | 25,481 |
| Precinct 1, including Canton town | 7,473 | 5,625 | 6,489 |
| Precinct 2 | 3,232 | 2,591 | 2,579 |
| Precinct 3, including Wills Point city | 5,696 | 4,696 | 4,811 |
| Precinct 4, including Grand Saline city | 5,097 | 4,230 | 3,605 |
| Precinct 5 | 1,458 | 1,718 | 1,737 |
| Precinct 6 | 1,185 | 1,922 | 1,983 |
| Precinct 7 | 3,340 | 2,527 | 2,334 |
| Precinct 8, including Edgewood town | 3,303 | 2,342 | 1,943 |
| **Victoria County** | 18,271 | 14,090 | 13,678 |
| Precinct 1, [68] including Victoria city | 10,300 | 9,358 | 8,709 |
| Precinct 2 | 1,035 | 1,225 | 1,298 |
| Precinct 3 [68] | 1,251 | 1,298 | 819 |
| Precinct 4 [68] | 2,574 | 1,712 | 1,695 |
| Precinct 5 | 1,035 | 1,397 | 1,157 |
| Precinct 6, [68] including Bloomington town | 1,218 | ..... | ..... |
| Precinct 7 [68] | 169 | ..... | ..... |
| Precinct 8 [68] | 639 | ..... | ..... |
| **Walker County** | 18,556 | *16,061 | *15,813 |
| Huntsville independent school district, including Huntsville city | 5,675 | ..... | ..... |
| School district No. 1 | 773 | ..... | ..... |
| School district No. 2 | 627 | ..... | ..... |
| School district No. 3 | 1,092 | ..... | ..... |
| School district No. 4 | 466 | ..... | ..... |
| School district No. 5 | 854 | ..... | ..... |
| School district No. 6 | 993 | ..... | ..... |
| School district No. 7 | 300 | ..... | ..... |
| School district No. 8 | 757 | ..... | ..... |
| School district No. 9 | 818 | ..... | ..... |
| School district No. 10 | 808 | ..... | ..... |
| School district No. 11 | 2,158 | ..... | ..... |
| School district No. 12 | 472 | ..... | ..... |
| School district No. 13 | 217 | ..... | ..... |
| School district No. 14 | 813 | ..... | ..... |
| School district No. 15 | 217 | ..... | ..... |
| School district No. 16 | 277 | ..... | ..... |
| School district No. 17 | 149 | ..... | ..... |
| School district No. 18 | 482 | ..... | ..... |
| School district No. 19 | 290 | ..... | ..... |
| School district No. 20 | 318 | ..... | ..... |
| **Waller County** | 10,292 | 12,138 | 14,246 |
| Precinct 1 | 2,961 | 3,689 | 4,620 |
| Precinct 2 | 808 | 849 | 1,325 |
| Precinct 3 | 1,259 | 1,141 | 1,816 |
| Precinct 4 | 1,892 | 2,158 | 2,573 |
| Precinct 5 | 1,899 | 2,885 | 2,270 |
| Precinct 6 | 1,473 | 1,416 | 1,642 |
| **Ward County** | 2,615 | 2,389 | 1,451 |
| Precinct 1, including Barstow town | 1,596 | 1,219 | 1,054 |
| Precinct 2 | 150 | 378 | 222 |
| Precinct 3 | 676 | 542 | 175 |
| Precinct 4 | 193 | 250 | ..... |
| **Washington County** | 26,624 | 25,561 | 32,931 |
| Precinct 1 | 4,112 | 4,210 | 4,839 |
| Precinct 2 | 3,538 | 3,294 | 4,149 |
| Precinct 3, including Brenham city | 8,827 | 8,516 | 11,055 |
| Precinct 4 | 3,061 | 2,806 | 3,403 |
| Precinct 5 | 3,208 | 2,927 | 4,204 |
| Precinct 6 | 1,538 | 1,587 | 2,246 |
| Precinct 7 | 2,340 | 2,221 | 3,035 |
| **Webb County** | 29,152 | 22,503 | 21,851 |
| Precinct 1, including Laredo city | 25,137 | 15,385 | 8,833 |
| Precinct 2 | 2,027 | 2,754 | 5,794 |
| Precinct 3 | 314 | 1,425 | 1,697 |
| Precinct 4 | 633 | 1,364 | 2,233 |
| Precinct 5 | 684 | 598 | 2,148 |
| Precinct 6 | 357 | 977 | 1,146 |
| **Wharton County** | 24,238 | 21,123 | 16,942 |
| Precinct 1, including Wharton city | 5,067 | 5,863 | 5,769 |
| Precinct 2 | 3,335 | 3,267 | 2,987 |
| Precinct 3 | 3,832 | 2,571 | 1,202 |
| Precinct 4 | 1,919 | 1,745 | 1,116 |
| Precinct 5, including El Campo town | 7,567 | 5,341 | 3,454 |
| Precinct 6 | 109 | 153 | 883 |
| Precinct 7 | 1,745 | 1,454 | 891 |
| Precinct 8 | 714 | 729 | 550 |
| **Wheeler County** | 7,397 | *5,258 | *636 |
| Precinct 1 | 1,189 | ..... | ..... |
| Precinct 2 | 507 | ..... | ..... |
| Precinct 3 | 907 | ..... | ..... |
| Precinct 4, including Shamrock town | 2,758 | ..... | ..... |
| Precinct 5 | 1,224 | ..... | ..... |
| Precinct 6 | 511 | ..... | ..... |
| Precinct 7 | 301 | ..... | ..... |
| **Wichita County** | 72,911 | *16,094 | *5,806 |
| Precinct 1, [69] including Wichita Falls city | 41,964 | ..... | ..... |
| Precinct 2, including Burkburnett town | 18,746 | ..... | ..... |
| Precinct 3, including Iowa Park town | 4,902 | ..... | ..... |
| Precinct 4, including Electra town | 7,299 | ..... | ..... |
| **Wilbarger County** | 15,112 | 12,000 | 5,759 |
| Precinct 1, [70] including Vernon town | 6,206 | 4,511 | 2,780 |
| Precinct 2 | 932 | 1,363 | 374 |
| Precinct 3 | 701 | 275 | 384 |
| Precinct 4 | 1,833 | 1,562 | 719 |
| Precinct 5 | 1,977 | 1,552 | 531 |
| Precinct 6 | 1,816 | 1,336 | 607 |
| Precinct 7 | 1,588 | 1,391 | 364 |
| Precinct 8 [70] | 559 | ..... | ..... |
| **Willacy County** [71] | 1,033 | ..... | ..... |
| Precinct 1 | 306 | ..... | ..... |
| Precinct 2 | 222 | ..... | ..... |
| Precinct 3 | 113 | ..... | ..... |
| Precinct 4 | 392 | ..... | ..... |
| **Williamson County** | 42,934 | 42,228 | 38,072 |
| Precinct 1, including Georgetown city | 6,435 | 7,296 | 7,269 |
| Precinct 2, including Granger city and part of Bartlett city | 7,284 | 6,986 | 4,042 |
| Precinct 3 | 2,745 | 3,252 | 3,146 |
| Precinct 4 | 2,369 | 2,144 | 2,326 |
| Precinct 5 | 2,117 | 2,420 | 2,226 |
| Precinct 6, including Taylor city and Thrall town | 15,278 | 13,200 | 11,975 |
| Precinct 7 | 1,877 | 1,814 | 1,635 |
| Precinct 8, including Hutto and Round Rock towns | 4,829 | 5,116 | 5,453 |
| **Wilson County** | 17,289 | 17,066 | 13,961 |
| Precinct 1, including Floresville city | 4,818 | 5,060 | 3,936 |
| Precinct 2 | 2,044 | 1,625 | 1,104 |
| Precinct 3 | 2,068 | 2,111 | 1,761 |
| Precinct 4 | 1,792 | 1,950 | 1,850 |
| Precinct 5 | 2,334 | 1,550 | 1,251 |
| Precinct 6 | 1,262 | 1,362 | 1,540 |
| Precinct 7 | 1,902 | 2,331 | 1,680 |
| Precinct 8 | 1,019 | 1,077 | 839 |
| **Winkler County** | 81 | *442 | *60 |
| Precinct 1 | 29 | ..... | ..... |
| Precinct 2 | 17 | ..... | ..... |
| Precinct 3 | 20 | ..... | ..... |
| Precinct 4 | 15 | ..... | ..... |
| **Wise County** | 23,363 | 26,450 | 27,116 |
| Precinct 1, including Decatur town | 5,438 | 5,156 | 5,422 |
| Precinct 2, including Alvord town | 3,090 | 3,140 | 3,982 |
| Precinct 3 | 2,025 | 2,292 | 2,487 |
| Precinct 4 | 2,415 | 3,139 | 3,242 |

* See headnote.

[68] VICTORIA.—Precincts organized since 1910: 6 from part of 1; 7 from part of 4; and 8 from part of 3.

[69] WICHITA.—Part of precinct 1 annexed to Wichita Falls city since 1910.

[70] WILBARGER.—Precinct 8 organized from part of precinct 1 since 1910.

[71] WILLACY.—Organized from parts of Cameron and Hidalgo Counties in 1911.

## TABLE 2.—POPULATION OF COUNTIES BY MINOR CIVIL DIVISIONS: 1920, 1910, AND 1900—Continued.

[Precinct, unless otherwise stated, means justice precinct. Counties showing no totals for 1910 or 1900 have been organized from parts of other counties at some time between the censuses; counties showing totals but no comparative precinct figures for 1910 or 1900 have been redistricted at some time between the censuses or have been organized from unorganized counties of same names. For other changes in boundaries, etc., between 1910 and 1920, see footnotes; for those between 1900 and 1910, see Reports of the Thirteenth Census: 1910, Vol. III, Table 1, p. 778. For population of incorporated places, see Table 3.]

| MINOR CIVIL DIVISION. | 1920 | 1910 | 1900 |
|---|---|---|---|
| **Wise County—Continued.** | | | |
| Precinct 5, including Boyd town | 2,639 | 2,565 | 2,611 |
| Precinct 6 | 1,325 | 1,996 | 2,800 |
| Precinct 7, including Bridgeport town | 5,054 | 6,195 | 4,170 |
| Precinct 8 | 1,377 | 1,967 | 2,402 |
| **Wood County** | 27,707 | *23,417 | *21,048 |
| Precinct 1 | 4,858 | | |
| Precinct 2, including Mineola town | 4,733 | | |
| Precinct 3 | 2,430 | | |
| Precinct 4, including part of Winnsboro town | 7,405 | | |
| Precinct 5 | 2,526 | | |
| Precinct 6 | 1,692 | | |
| Precinct 7, including Alba town | 2,632 | | |
| Precinct 8 | 1,431 | | |
| **Yoakum County** | 504 | 602 | *28 |
| Precinct 1 | 143 | 188 | |
| Precinct 2 | 152 | 135 | |
| Precinct 3 | [72] 209 | 91 | |
| Precinct 4 | | 188 | |
| **Young County** | 13,379 | *13,657 | *8,540 |
| Precinct 1, including Graham city | 4,593 | | |
| Precinct 2 | 920 | | |
| Precinct 3, including Olney city | 3,000 | | |
| Precinct 4 | 1,299 | | |
| Precinct 6, including New Castle city | 2,504 | | |
| Precinct 7 | 1,063 | | |
| **Zapata County** [73] | 2,929 | 3,809 | 4,760 |
| Precinct 1 | 1,345 | 1,090 | 1,784 |
| Precinct 2 | 698 | 1,035 | 1,301 |
| Precinct 3 | 643 | 1,067 | 1,177 |
| Precinct 4 | 243 | 617 | 495 |
| **Zavalla County** | 3,108 | 1,889 | 792 |
| Precinct 1 | 427 | 580 | 385 |
| Precinct 2 | 425 | 300 | 251 |
| Precinct 3 | 1,495 | 794 | 106 |
| Precinct 4 | 761 | 215 | 50 |

*See headnote.

[72] YOAKUM.—Precincts 3 and 4 not returned separately in 1920.

[73] ZAPATA.—Part taken to form part of Brooks County in 1911.

## TABLE 3.—POPULATION OF INCORPORATED PLACES: 1920, 1910, AND 1900.

[The absence of population figures for 1910 or 1900 indicates that the place was incorporated at some date between the censuses, unless otherwise explained by footnote. Places which in 1910 were incorporated but, through surrender of charter or for other reasons, have no corporate existence in 1920 are not presented in this table.]

| CITY, TOWN, OR VILLAGE. | County. | 1920 | 1910 | 1900 |
|---|---|---|---|---|
| Abbott town | Hill | 303 | | |
| Abilene city | Taylor | 10,274 | 9,204 | 3,411 |
| Alba town | Wood | 1,352 | | |
| Albany city | Shackelford | 1,469 | | |
| Alice city | Jim Wells | 1,880 | 2,136 | |
| Alpine town | Brewster | 931 | | |
| Alto town | Cherokee | 1,081 | 672 | |
| Alvarado city | Johnson | 1,284 | 1,155 | 1,342 |
| Alvin city | Brazoria | 1,519 | 1,453 | 986 |
| Alvord town | Wise | 1,376 | | |
| Amarillo city | Potter | 15,494 | 9,957 | 1,442 |
| Angleton city | Brazoria | 1,043 | | |
| Anna town | Collin | 538 | | |
| Anson city | Jones | 1,425 | 1,842 | |
| Aransas Pass town | San Patricio | 1,569 | 1,197 | |
| Archer City | Archer | 689 | 825 | |
| Arlington town | Tarrant | 3,031 | 1,794 | 1,079 |
| Aspermont town | Stonewall | 436 | (1) | |
| Athens town | Henderson | 3,176 | 2,261 | |
| Atlanta town | Cass | 1,469 | 1,604 | 1,301 |
| Austin city | Travis | 34,876 | 29,860 | 22,258 |
| Austwell city | Refugio | 213 | | |
| Baird city | Callahan | 1,902 | 1,710 | 1,502 |
| Ballinger city | Runnels | 2,707 | 3,536 | 1,128 |
| Bangs town | Brown | 709 | 512 | |
| Bardwell city | Ellis | 358 | | |
| Barstow town | Ward | 490 | | |
| Bartlett city [2] | Bell / Williamson | 1,731 | 1,815 | 957 |
| Bastrop town | Bastrop | 1,828 | 1,707 | 2,145 |
| Bay City town | Matagorda | 3,454 | 3,156 | |
| Beaumont city [3] | Jefferson | 40,422 | 20,640 | 9,427 |
| Beeville city | Bee | 3,063 | 3,269 | |
| Belcherville town | Montague | 192 | 181 | 305 |
| Bellevue town | Clay | 782 | 699 | |
| Bells town | Grayson | 585 | 496 | 474 |
| Belton city | Bell | 5,098 | 4,164 | 3,700 |
| Big Sandy town | Upshur | 658 | | |
| Big Spring city | Howard | 4,273 | 4,102 | |
| Blanket town | Brown | 472 | | |
| Bloomburg town | Cass | 436 | | |
| Blooming Grove town | Navarro | 898 | 903 | 585 |
| Bloomington town | Victoria | 600 | | |
| Blossom town | Lamar | 969 | 871 | 874 |
| Blum town | Hill | 496 | | |
| Boerne city | Kendall | 1,153 | 886 | |
| Bonham city | Fannin | 6,008 | 4,844 | 5,042 |
| Bowie city | Montague | 3,179 | 2,874 | 2,600 |
| Boyd town | Wise | 410 | (1) | |
| Brady city | McCulloch | 2,197 | 2,669 | |
| Brandon town | Hill | 307 | 401 | 457 |
| Breckenridge city | Stephens | 1,846 | | |
| Brenham city | Washington | 5,066 | 4,718 | 5,968 |
| Bridgeport town | Wise | 1,872 | 2,000 | 900 |
| Bronte town | Coke | 529 | 635 | |
| Brownsville city | Cameron | 11,791 | 10,517 | 6,305 |
| Brownwood city | Brown | 8,223 | 6,967 | 3,965 |
| Bryan city | Brazos | 6,307 | 4,132 | 3,689 |
| Buffalo town | Leon | 510 | | |
| Burkburnett town | Wichita | 5,300 | | |
| Burleson town | Johnson | 241 | | |
| Burnet town | Burnet | 966 | 931 | 1,003 |
| Caldwell town | Burleson | 1,689 | 1,476 | 1,535 |
| Calvert town | Robertson | 2,099 | 2,579 | 3,322 |
| Cameron city | Milam | 4,298 | 3,263 | 3,341 |
| Campbell village | Hunt | 583 | | |
| Canadian town | Hemphill | 2,187 | 1,648 | |
| Canton town | Van Zandt | 583 | | |
| Canyon town | Randall | 1,618 | 1,400 | |
| Carbon town | Eastland | 741 | 479 | |
| Carrizo Springs city | Dimmit | 954 | | |
| Carrollton town | Dallas | 573 | | |
| Carthage city | Panola | 1,366 | | |
| Celeste town | Hunt | 1,022 | 821 | 671 |
| Celina town | Collin | 1,126 | 724 | |
| Cement city | Dallas | 878 | 503 | |
| Center city | Shelby | 1,838 | 1,684 | |
| Childress city | Childress | 5,003 | 3,818 | 692 |
| Chillicothe town | Hardeman | 1,351 | 1,207 | |
| Christine city | Atascosa | 269 | | |
| Cisco city | Eastland | 7,422 | 2,410 | 1,514 |
| Clarendon city | Donley | 2,456 | 1,946 | |
| Clarksville city | Red River | 3,386 | 2,065 | 2,069 |
| Claude city | Armstrong | 770 | 692 | |
| Cleburne city [3] | Johnson | 12,820 | 10,364 | 7,493 |
| Clifton city | Bosque | 1,327 | 1,137 | |
| Clinton village | Hunt | 96 | 100 | |
| Clyde town | Callahan | 610 | 495 | |
| Cockrell Hill town | Dallas | 459 | | |
| Coleman city | Coleman | 2,868 | 3,046 | 1,362 |
| Collinsville town | Grayson | 837 | 791 | 666 |
| Colorado city | Mitchell | 1,766 | 1,849 | |
| Comanche town | Comanche | 3,524 | 2,756 | 2,070 |
| Commerce city | Hunt | 3,842 | 2,818 | 1,800 |
| Como town | Hopkins | 827 | | |
| Conroe city | Montgomery | 1,858 | 1,374 | |

[1] Not returned separately.

[2] Part in Bell County: 583 in 1920; 619 in 1910; 368 in 1900. Part in Williamson County: 1,148 in 1920; 1,196 in 1910; 589 in 1900.

[3] See county footnote, Table 2.

TABLE 3.—POPULATION OF INCORPORATED PLACES: 1920, 1910, AND 1900—Continued.

[The absence of population figures for 1910 or 1900 indicates that the place was incorporated at some date between the censuses, unless otherwise explained by footnote. Places which in 1910 were incorporated but, through surrender of charter or for other reasons, have no corporate existence in 1920 are not presented in this table.]

| CITY, TOWN, OR VILLAGE. | County. | 1920 | 1910 | 1900 |
|---|---|---|---|---|
| Coolidge town | Limestone | 880 | 505 | ..... |
| Cooper town | Delta | 2,563 | 1,513 | 1,518 |
| Copperas Cove town | Coryell | 509 | ..... | ..... |
| Corpus Christi city | Nueces | 10,522 | 8,222 | 4,703 |
| Corsicana city | Navarro | 11,356 | 9,749 | 9,313 |
| Cotulla town | La Salle | 1,058 | 1,880 | ..... |
| Crawford town | McLennan | 573 | 516 | 443 |
| Crockett town | Houston | 3,061 | 3,947 | 2,612 |
| Crosbyton town | Crosby | 809 | ..... | ..... |
| Cross Plains town | Callahan | 700 | ..... | ..... |
| Crowell town | Foard | 1,175 | 1,341 | ..... |
| Cuero town | De Witt | 3,671 | 3,109 | 3,422 |
| Cumby city | Hopkins | 945 | ..... | ..... |
| Dalhart city [1] | Dallam / Hartley | 2,676 | 2,580 | ..... |
| Dallas city | Dallas | 158,976 | 92,104 | 42,638 |
| Dalworth Park town | Dallas | 332 | ..... | ..... |
| Dangerfield town | Morris | 843 | ..... | ..... |
| Dawson town | Navarro | 950 | 803 | ..... |
| De Kalb town | Bowie | 910 | ..... | ..... |
| De Leon town | Comanche | 3,302 | 1,015 | 807 |
| Decatur town | Wise | 2,205 | 1,651 | 1,562 |
| Del Rio city | Val Verde | 10,589 | ..... | ..... |
| Denison city | Grayson | 17,065 | 13,632 | 11,807 |
| Denton city | Denton | 7,626 | 4,732 | 4,187 |
| Deport town | Lamar | 821 | ..... | ..... |
| Desdemona town | Eastland | 3,008 | ..... | ..... |
| Devine town | Medina | 995 | 1,042 | ..... |
| Dodd City town | Fannin | 495 | 289 | 369 |
| Donna town | Hidalgo | 1,579 | ..... | ..... |
| Dublin city | Erath | 3,229 | 2,551 | 2,370 |
| Eagle Lake city | Colorado | 2,017 | 1,717 | 1,107 |
| Eagle Pass town | Maverick | 5,765 | 3,536 | ..... |
| East Mayfield town | Sabine | 1,100 | ..... | ..... |
| Eastland city [2] | Eastland | 9,368 | 855 | 596 |
| Ector town | Fannin | 454 | 404 | ..... |
| Eddy town | McLennan | 360 | ..... | ..... |
| Eden village | Concho | 593 | ..... | ..... |
| Edgewood town | Van Zandt | 820 | ..... | ..... |
| Edinburg city | Hidalgo | 1,406 | ..... | ..... |
| El Campo town | Wharton | 1,766 | 1,778 | ..... |
| El Paso city | El Paso | 77,560 | 39,279 | 15,906 |
| Electra town | Wichita | 4,744 | 640 | ..... |
| Elgin town | Bastrop | 1,630 | 1,707 | ..... |
| Emhouse town | Navarro | 347 | ..... | ..... |
| Enloe town | Delta | 398 | 326 | ..... |
| Ennis city | Ellis | 7,224 | 5,669 | 4,919 |
| Estelline town | Hall | 394 | ..... | ..... |
| Farmersville village | Collin | 2,167 | 1,848 | 1,856 |
| Fate village | Rockwall | 299 | (3) | ..... |
| Fayetteville town | Fayette | 390 | 274 | (3) |
| Ferris town | Ellis | 1,586 | 1,233 | 904 |
| Flatonia town | Fayette | 995 | 836 | 1,210 |
| Floresville city | Wilson | 1,518 | 1,398 | 895 |
| Floydada town | Floyd | 1,384 | 664 | ..... |
| Forney town | Kaufman | 1,345 | 1,114 | ..... |
| Fort Stockton town | Pecos | 1,297 | ..... | ..... |
| Fort Worth city [4] | Tarrant | 106,482 | 73,312 | 26,688 |
| Franklin town | Robertson | 1,131 | ..... | ..... |
| Frankston town | Anderson | 818 | ..... | ..... |
| Freeport town | Brazoria | 1,798 | ..... | ..... |
| Frisco town | Collin | 733 | 332 | ..... |
| Frost town | Navarro | 913 | 702 | 621 |
| Gainesville city | Cooke | 8,648 | 7,624 | 7,874 |
| Galveston city | Galveston | 44,255 | 36,981 | 37,789 |
| Ganado town | Jackson | 716 | 558 | ..... |
| Garland town | Dallas | 1,421 | 804 | 819 |
| Garrison town | Nacogdoches | 603 | 627 | 530 |
| Gatesville city | Coryell | 2,499 | 1,929 | 1,865 |
| Georgetown city | Williamson | 2,871 | 3,096 | 2,790 |
| Giddings town | Lee | 1,650 | ..... | ..... |
| Gilmer town | Upshur | 2,268 | 1,484 | ..... |
| Goldthwaite town | Mills | 1,214 | 1,129 | 1,282 |
| Gonzales city | Gonzales | 3,128 | 3,139 | 4,297 |
| Goree town | Knox | 614 | ..... | ..... |
| Gorman town | Eastland | 3,200 | 993 | ..... |
| Graham city | Young | 2,544 | 1,569 | 878 |
| Granbury city | Hood | 1,364 | 1,336 | 1,410 |
| Grand Prairie town | Dallas | 1,263 | 994 | ..... |
| Grand Saline city | Van Zandt | 1,528 | 1,065 | ..... |
| Grand View city | Johnson | 1,084 | 1,018 | 713 |
| Granger city | Williamson | 1,944 | 1,708 | 841 |
| Grapevine town | Tarrant | 821 | 681 | ..... |
| Grayburg town | Hardin | 1,406 | ..... | ..... |
| Greenville city | Hunt | 12,384 | 8,850 | 6,860 |
| Groesbeck city | Limestone | 1,522 | 1,454 | 1,462 |
| Groveton city | Trinity | 1,103 | ..... | ..... |
| Gunter town | Grayson | 575 | ..... | ..... |
| Hallettsville city | Lavaca | 1,444 | 1,379 | 1,457 |
| Hamilton city | Hamilton | 2,018 | 1,548 | ..... |
| Hamlin town | Jones | 1,633 | 1,978 | ..... |
| Harlingen city | Cameron | 1,784 | ..... | ..... |
| Harrisburg town | Harris | 1,461 | ..... | ..... |
| Harwood town | Gonzales | 200 | ..... | ..... |
| Haskell city | Haskell | 2,300 | 2,436 | ..... |
| Hearne town | Robertson | 2,741 | 2,352 | 2,129 |
| Hedley town | Donley | 594 | ..... | ..... |
| Henderson town | Rusk | 2,273 | ..... | ..... |
| Henrietta town | Clay | 2,563 | 2,104 | 1,614 |
| Hereford city | Deaf Smith | 1,696 | 1,750 | ..... |
| Hico town | Hamilton | 1,635 | 1,437 | 1,480 |
| Higgins city | Lipscomb | 688 | 769 | ..... |
| Highland Park city | Dallas | 2,321 | ..... | ..... |
| Hillsboro city | Hill | 6,952 | 6,115 | 5,346 |
| Holland town | Bell | 690 | 778 | 678 |
| Honey Grove city | Fannin | 2,642 | 2,300 | 2,483 |
| Houston city [4] | Harris | 138,276 | 78,800 | 44,633 |
| Howe town | Grayson | 583 | 581 | 531 |
| Hubbard city | Hill | 2,072 | 1,843 | 1,608 |
| Hughes Springs town | Cass | 831 | ..... | ..... |
| Huntsville city | Walker | 4,689 | 2,072 | 2,485 |
| Hutto town | Williamson | 571 | ..... | ..... |
| Independence Heights town | Harris | 715 | ..... | ..... |
| Iowa Park town | Wichita | 2,041 | 603 | ..... |
| Irene town | Hill | 264 | ..... | ..... |
| Irving town | Dallas | 357 | ..... | ..... |
| Italy town | Ellis | 1,350 | 1,149 | 1,061 |
| Itasca city | Hill | 1,599 | 1,356 | 1,277 |
| Jacksboro city | Jack | 1,373 | 1,480 | 1,311 |
| Jacksonville city | Cherokee | 3,723 | 2,875 | 1,568 |
| Jefferson city | Marion | 2,549 | 2,515 | 2,850 |
| Jewett town | Leon | 460 | 586 | ..... |
| Jourdanton city | Atascosa | 682 | ..... | ..... |
| Justin town | Denton | 493 | ..... | ..... |
| Karnes City town | Karnes | 787 | ..... | ..... |
| Kaufman city | Kaufman | 2,501 | 1,959 | 2,378 |
| Kenedy town | Karnes | 2,015 | 1,147 | ..... |
| Kerens town | Navarro | 1,343 | 945 | 735 |
| Kerrville town | Kerr | 2,353 | 1,843 | 1,423 |
| Killeen city | Bell | 1,298 | 1,265 | 780 |
| Kingsville town | Kleberg | 4,770 | ..... | ..... |
| Kirbyville town | Jasper | 1,165 | ..... | ..... |
| Kirvin town | Freestone | 288 | ..... | ..... |
| Knox City town | Knox | 698 | ..... | ..... |
| Kosse town | Limestone | 872 | 764 | 717 |
| Kyle village | Hays | 744 | 742 | ..... |
| La Feria town | Cameron | 236 | ..... | ..... |
| La Grange city | Fayette | 1,669 | 1,850 | 2,392 |
| La Porte town | Harris | 889 | 878 | 537 |
| Ladonia town | Fannin | 1,713 | 1,293 | 1,409 |
| Lamesa city | Dawson | 1,188 | ..... | ..... |
| Lampasas city | Lampasas | 2,107 | 2,119 | 2,107 |
| Lancaster city | Dallas | 1,190 | 1,115 | 1,045 |
| Laredo city | Webb | 22,710 | 14,855 | 13,429 |
| Leonard town | Fannin | 1,383 | 990 | 750 |
| Lexington town | Lee | 600 | ..... | ..... |
| Liberty town | Liberty | 1,117 | 980 | 865 |
| Lindale town | Smith | 701 | 658 | ..... |
| Linden town | Cass | 702 | 329 | 316 |
| Livingston town | Polk | 928 | (3) | ..... |
| Llano town | Llano | 1,645 | 1,687 | ..... |
| Lockhart town | Caldwell | 3,731 | 2,945 | 2,306 |
| Lockney town | Floyd | 1,118 | 750 | ..... |
| Lometa town | Lampasas | 995 | ..... | ..... |
| Lone Oak town | Hunt | 1,017 | 756 | 496 |
| Longview city | Gregg | 5,713 | 5,155 | 3,591 |
| Loraine town | Mitchell | 610 | 633 | ..... |
| Lott city [2] | Falls | 1,093 | 1,021 | 614 |
| Lovelady city | Houston | 625 | ..... | ..... |
| Lubbock city | Lubbock | 4,051 | 1,938 | ..... |
| Lufkin town | Angelina | 4,878 | 2,749 | 1,527 |
| Luling city | Caldwell | 1,502 | 1,404 | 1,349 |
| McAllen city | Hidalgo | 5,331 | ..... | ..... |
| McGregor town | McLennan | 2,081 | 1,864 | 1,435 |
| McKinney city | Collin | 6,677 | 4,714 | 4,342 |
| McLean town | Gray | 741 | 633 | ..... |
| Madisonville city | Madison | 1,079 | ..... | ..... |
| Magnolia Park town | Harris | 4,080 | ..... | ..... |
| Malone town | Hill | 488 | ..... | ..... |
| Manor town | Travis | 827 | ..... | ..... |
| Mansfield town | Tarrant | 719 | 627 | 694 |

[1] Part in Dallam County: 2,618 in 1920; 2,543 in 1910. Part in Hartley County: 58 in 1920; 37 in 1910.
[2] Incorporated as a city since 1910.
[3] Not returned separately.
[4] See county footnote, Table 2.

TABLE 3.—POPULATION OF INCORPORATED PLACES: 1920, 1910, AND 1900—Continued.

[The absence of population figures for 1910 or 1900 indicates that the place was incorporated at some date between the censuses, unless otherwise explained by footnote. Places which in 1910 were incorporated but, through surrender of charter or for other reasons, have no corporate existence in 1920 are not presented in this table.]

| CITY, TOWN, OR VILLAGE. | County. | 1920 | 1910 | 1900 |
|---|---|---|---|---|
| Marble Falls town | Burnet | 639 | 1,061 | ..... |
| Marfa city | Presidio | 3,553 | ..... | ..... |
| Marlin city | Falls | 4,310 | 3,878 | 3,092 |
| Marshall city | Harrison | 14,271 | 11,452 | 7,855 |
| Mart town | McLennan | 3,105 | 2,939 | ..... |
| Matador town | Motley | 692 | ..... | ..... |
| Maypearl town | Ellis | 417 | ..... | ..... |
| Memphis city | Hall | 2,839 | 1,936 | ..... |
| Menard town | Menard | 1,164 | ..... | ..... |
| Mercedes city | Hidalgo | 3,414 | 1,209 | ..... |
| Meridian city | Bosque | 1,024 | 718 | 923 |
| Merkel town | Taylor | 1,810 | 2,008 | ..... |
| Mertens town | Hill | 342 | ..... | ..... |
| Mesquite town | Dallas | 674 | 687 | 406 |
| Mexia town | Limestone | 3,482 | 2,694 | 2,393 |
| Miami city | Roberts | 935 | ..... | ..... |
| Midland city | Midland | 1,795 | 2,192 | ..... |
| Midlothian city | Ellis | 1,298 | 868 | 832 |
| Miles town | Runnels | 853 | 1,302 | ..... |
| Milford town | Ellis | 940 | 766 | 653 |
| Mineola town | Wood | 2,299 | 1,706 | 1,725 |
| Mineral Wells city | Palo Pinto | 7,890 | 3,950 | 2,048 |
| Mission city | Hidalgo | 3,847 | ..... | ..... |
| Moody town | McLennan | 1,106 | 983 | ..... |
| Moran city | Shackelford | 1,055 | ..... | ..... |
| Morgan village | Bosque | 672 | 831 | 766 |
| Mount Calm town | Hill | 626 | 575 | ..... |
| Mount Pleasant city | Titus | 4,099 | 3,137 | ..... |
| Mount Vernon town | Franklin | 1,212 | ..... | ..... |
| Mullin town | Mills | 558 | ..... | ..... |
| Munday town | Knox | 998 | 956 | ..... |
| Nacogdoches city | Nacogdoches | 3,546 | 3,369 | 1,827 |
| Naples town | Morris | 887 | 1,178 | ..... |
| Navasota town | Grimes | 5,060 | 3,284 | 3,857 |
| Nevada town | Collin | 578 | 510 | 356 |
| New Boston town | Bowie | 869 | ..... | ..... |
| New Braunfels city | Comal | 3,590 | 3,165 | 2,097 |
| New Castle city | Young | 1,452 | ..... | ..... |
| Niles City town | Tarrant | 716 | ..... | ..... |
| Nixon city | Gonzales | 1,124 | ..... | ..... |
| Nocona city | Montague | 1,422 | 1,338 | 961 |
| Nordheim town | De Witt | 443 | ..... | ..... |
| Normangee town | Leon | 662 | ..... | ..... |
| North Pleasanton city | Atascosa | 364 | ..... | ..... |
| Oakwood town | Leon | 1,100 | 906 | ..... |
| Olney city | Young | 1,164 | 1,095 | ..... |
| Omaha town | Morris | 492 | ..... | ..... |
| Orange city | Orange | 9,212 | 5,527 | 3,835 |
| Overton town | Rusk | 528 | (1) | ..... |
| Paducah town | Cottle | 1,357 | 1,350 | ..... |
| Palacios town | Matagorda | 1,335 | 1,389 | ..... |
| Palestine city | Anderson | 11,039 | 10,482 | 8,207 |
| Palmer town | Ellis | 748 | 605 | 480 |
| Pampa town | Gray | 987 | ..... | ..... |
| Panhandle town | Carson | 638 | 521 | ..... |
| Paris city | Lamar | 15,040 | 11,269 | 9,358 |
| Park Place town | Harris | 430 | ..... | ..... |
| Pearsall town | Frio | 2,161 | 1,799 | ..... |
| Pecos city | Reeves | 1,445 | 1,856 | 639 |
| Peniel town | Hunt | 571 | 467 | ..... |
| Petrolia town | Clay | 914 | 517 | ..... |
| Pharr town | Hidalgo | 1,565 | ..... | ..... |
| Pilot Point town | Denton | 1,499 | 1,371 | ..... |
| Pittsburg town | Camp | 2,540 | 1,916 | 1,783 |
| Plainview town | Hale | 3,989 | 2,829 | ..... |
| Plano town | Collin | 1,715 | 1,258 | 1,304 |
| Pleasanton town | Atascosa | 1,036 | ..... | ..... |
| Polytechnic town | Tarrant | 4,338 | ..... | ..... |
| Port Arthur city | Jefferson | 22,251 | 7,663 | 900 |
| Port Lavaca city | Calhoun | 1,213 | 1,699 | ..... |
| Post city | Garza | 1,436 | ..... | ..... |
| Pottsboro town | Grayson | 454 | 313 | 400 |
| Princeton town | Collin | 500 | ..... | ..... |
| Prosper town | Collin | 343 | ..... | ..... |
| Purdon town | Navarro | 346 | ..... | ..... |
| Quanah city | Hardeman | 3,691 | 3,127 | 1,651 |
| Queen City town | Cass | 398 | 388 | (1) |
| Quinlan village | Hunt | 580 | 537 | 362 |
| Ranger city | Eastland | 16,205 | ..... | ..... |
| Ravenna town | Fannin | 412 | 280 | 290 |
| Refugio town | Refugio | 933 | 773 | ..... |
| Rice town | Navarro | 611 | ..... | ..... |
| Richmond town | Fort Bend | 1,273 | 1,371 | ..... |
| Rising Star town | Eastland | 906 | 640 | ..... |
| Robstown town | Nueces | 948 | ..... | ..... |
| Roby town | Fisher | 635 | ..... | ..... |
| Rockdale city | Milam | 2,323 | 2,073 | 2,515 |
| Rockport city | Aransas | 1,545 | 1,382 | 1,153 |
| Rockwall city | Rockwall | 1,388 | 1,136 | 1,245 |
| Rogers town | Bell | 1,256 | 1,275 | 964 |
| Roscoe town | Nolan | 1,079 | 941 | ..... |
| Rosebud city | Falls | 1,516 | 1,472 | ..... |
| Rosenberg town | Fort Bend | 1,279 | 1,198 | ..... |
| Rotan town | Fisher | 1,000 | 1,126 | ..... |
| Round Rock town | Williamson | 900 | ..... | ..... |
| Round Top town | Fayette | 150 | 136 | 189 |
| Royse City town | Rockwall | 1,289 | 1,210 | 503 |
| Rule town | Haskell | 890 | 891 | ..... |
| Rungo town | Karnes | 1,070 | ..... | ..... |
| Rusk town | Cherokee | 2,348 | 1,558 | 846 |
| Sabinal town | Uvalde | 1,458 | 1,040 | ..... |
| Saint Jo city | Montague | 985 | 822 | 825 |
| San Angelo city | Tom Green | 10,050 | 10,321 | ..... |
| San Antonio city | Bexar | 161,379 | 96,614 | 53,321 |
| San Augustine town | San Augustine | 1,268 | 1,204 | [2] 261 |
| San Benito city | Cameron | 5,070 | ..... | ..... |
| San Felipe town | Austin | 451 | 206 | 241 |
| San Juan city | Hidalgo | 1,203 | ..... | ..... |
| San Marcos town | Hays | 4,527 | 4,071 | 2,202 |
| San Saba town | San Saba | 2,011 | ..... | ..... |
| Sanger town | Denton | 1,204 | ..... | ..... |
| Santa Anna town | Coleman | 1,407 | 1,453 | ..... |
| Savoy town | Fannin | 378 | 328 | 343 |
| Schulenburg town | Fayette | 1,246 | 1,091 | 1,149 |
| Seadrift city | Calhoun | 321 | ..... | ..... |
| Seguin town | Guadalupe | 3,631 | 3,116 | 2,421 |
| Seymour town | Baylor | 2,121 | 2,029 | ..... |
| Shamrock town | Wheeler | 1,227 | ..... | ..... |
| Sherman city | Grayson | 15,031 | 12,412 | 10,243 |
| Shiner town | Lavaca | 1,300 | 1,096 | 845 |
| Silverton town | Briscoe | 416 | ..... | ..... |
| Sinton town | San Patricio | 1,058 | ..... | ..... |
| Slaton town | Lubbock | 1,525 | ..... | ..... |
| Smithville city | Bastrop | 3,204 | 3,167 | 2,577 |
| Snyder town | Scurry | 2,179 | 2,514 | ..... |
| Somerville town | Burleson | 1,879 | ..... | ..... |
| Sonora town | Sutton | 1,009 | ..... | ..... |
| Sour Lake city | Hardin | 3,032 | ..... | ..... |
| South Groveton town | Trinity | 614 | ..... | ..... |
| Spur town | Dickens | 1,100 | ..... | ..... |
| Stamford city | Jones | 3,704 | 3,902 | ..... |
| Stephenville city | Erath | 3,891 | 2,561 | 1,902 |
| Stratford town | Sherman | 472 | 520 | ..... |
| Strawn town | Palo Pinto | 2,457 | ..... | ..... |
| Streetman town | Freestone | 478 | ..... | ..... |
| Sulphur Springs city | Hopkins | 5,558 | 5,151 | 3,635 |
| Sweetwater town | Nolan | 4,307 | 4,176 | 679 |
| Tahoka town | Lynn | 786 | ..... | ..... |
| Taylor city | Williamson | 5,965 | 5,314 | 4,211 |
| Teague city | Freestone | 3,306 | 3,288 | ..... |
| Tehuacana town | Limestone | 614 | 425 | 382 |
| Temple city | Bell | 11,033 | 10,993 | 7,065 |
| Tenaha town | Shelby | 577 | 491 | ..... |
| Terrell city | Kaufman | 8,349 | 7,050 | 5,330 |
| Texarkana city [2] | Bowie | 11,480 | 9,790 | 5,256 |
| Texas City | Galveston | 2,509 | ..... | ..... |
| Texhoma town | Sherman | 313 | ..... | ..... |
| Texline town | Dallam | 762 | ..... | ..... |
| Thornton town | Limestone | 733 | 678 | ..... |
| Thrall town | Williamson | 272 | ..... | ..... |
| Throckmorton town | Throckmorton | 686 | ..... | ..... |
| Timpson city | Shelby | 1,526 | 1,528 | (1) |
| Tioga town | Grayson | 777 | 797 | ..... |
| Tolar town | Hood | 416 | 455 | ..... |
| Tom Bean town | Grayson | 367 | 288 | 299 |
| Toyah town | Reeves | (1) | 1,052 | ..... |
| Trenton town | Fannin | 616 | 550 | 420 |
| Trinity town | Trinity | 1,363 | ..... | ..... |
| Troupe town | Smith | 1,258 | 1,126 | 724 |
| Tulia city | Swisher | 1,189 | 1,216 | ..... |
| Tyler city | Smith | 12,085 | 10,400 | 3,069 |
| Uvalde town | Uvalde | 3,885 | 3,998 | 1,889 |
| Valley Mills town | Bosque | 855 | 708 | 519 |
| Van Alstyne town | Grayson | 1,588 | 1,441 | 1,040 |
| Venus town | Johnson | 842 | 495 | ..... |
| Vernon town | Wilbarger | 5,142 | 3,195 | 1,993 |
| Victoria city | Victoria | 5,957 | 3,673 | 4,010 |
| Waco city | McLennan | 38,500 | 26,425 | 20,686 |
| Waelder city | Gonzales | 894 | ..... | ..... |
| Walnut Springs city | Bosque | 1,449 | 1,340 | ..... |
| Waxahachie town | Ellis | 7,958 | 6,205 | 4,215 |

[1] Not returned separately.
[2] Combined population of Texarkana city, in Miller County, Ark., and Bowie County, Tex.: 19,737 in 1920; 15,445 in 1910; 10,170 in 1900.

## TABLE 3.—POPULATION OF INCORPORATED PLACES: 1920, 1910, AND 1900—Continued.

[The absence of population figures for 1910 or 1900 indicates that the place was incorporated at some date between the censuses, unless otherwise explained by footnote. Places which in 1910 were incorporated but, through surrender of charter or for other reasons, have no corporate existence in 1920 are not presented in this table.]

| CITY, TOWN, OR VILLAGE. | County. | 1920 | 1910 | 1900 | CITY, TOWN, OR VILLAGE. | County. | 1920 | 1910 | 1900 |
|---|---|---|---|---|---|---|---|---|---|
| Weatherford city | Parker | 6,203 | 5,074 | 4,786 | Wills Point city | Van Zandt | 1,811 | 1,393 | 1,347 |
| Weimar city | Colorado | 1,171 | 906 | 1,337 | Windom town | Fannin | 389 | ..... | ..... |
| Wellington town | Collingsworth | 1,968 | 576 | ..... | Winnsboro town [2] | Franklin | 2,184 | 1,741 | 899 |
| West city | McLennan | 1,629 | 1,645 | 851 | | Wood | | | |
| Westminster town | Collin | 631 | ..... | ..... | Winters town | Runnels | 1,509 | 1,347 | ..... |
| Wharton city | Wharton | 2,346 | 1,505 | ..... | Wolfe City town | Hunt | 1,859 | 1,402 | 1,549 |
| Whitesboro town | Grayson | 1,810 | 1,219 | 1,243 | Wortham town | Freestone | 1,100 | 899 | ..... |
| Whitewright town | Grayson | 1,666 | 1,563 | 1,804 | Wylie town | Collin | 945 | 620 | 773 |
| Whitney town | Hill | 1,011 | 766 | ..... | Yoakum city [3] | De Witt | 6,184 | 4,657 | 3,499 |
| Wichita Falls city [1] | Wichita | 40,079 | 8,200 | 2,480 | | Lavaca | | | |
| | | | | | Yorktown town | De Witt | 1,723 | 1,180 | 846 |

[1] See county footnote, Table 2.
[2] Part in Franklin County: 300 in 1920; 236 in 1910. Part in Wood County: 1,884 in 1920; 1,505 in 1910. Returned in 1900 as located wholly in Wood County.
[3] Incorporated as a city since 1910. Part in De Witt County: 2,313 in 1920; 1,793 in 1910; 1,603 in 1900. Part in Lavaca County: 3,871 in 1920; 2,864 in 1910; 1,896 in 1900.

## TABLE 4.—POPULATION OF WARDS OF CITIES AND TOWNS HAVING 5,000 INHABITANTS OR MORE: 1920.

| WARD. | 1920 | WARD. | 1920 | WARD. | 1920 | WARD. | 1920 |
|---|---|---|---|---|---|---|---|
| **Abilene city** (Not reported by wards.) | 10,274 | **Cisco city** (Not reported by wards.) | 7,422 | **Fort Worth city** | 106,482 | **McAllen city** (Not reported by wards.) | 5,331 |
| **Amarillo city** (Not reported by wards.) | 15,494 | **Cleburne city** | 12,820 | Ward 1 | 4,670 | **McKinney city** | 6,677 |
| **Austin city** | 34,876 | Ward 1 | 2,711 | Ward 2 | 6,992 | Ward 1 | 2,256 |
| Ward 1 | 2,625 | Ward 2 | 4,014 | Ward 3 | 8,623 | Ward 2 | 1,257 |
| Ward 2 | 3,301 | Ward 3 | 2,407 | Ward 4 | 7,770 | Ward 3 | 2,093 |
| Ward 3 | 5,572 | Ward 4 | 3,688 | Ward 5 | 7,566 | Ward 4 | 1,071 |
| Ward 4 | 8,069 | **Corpus Christi city** | 10,522 | Ward 6 | 8,605 | **Marshall city** (Not reported by wards.) | 14,271 |
| Ward 5 | 6,111 | Ward 1 | 599 | Ward 7 | 12,767 | **Mineral Wells city** (Not reported by wards.) | 7,890 |
| Ward 6 | 4,414 | Ward 2 | 598 | Ward 8 | 14,703 | **Navasota town** | 5,060 |
| Ward 7 | 4,784 | Ward 3 | 1,803 | Ward 9 | 5,424 | Ward 1 | 1,100 |
| **Beaumont city** | 40,422 | Ward 4 | 2,666 | Ward 10 | 5,135 | Ward 2 | 1,209 |
| Ward 1 | 13,709 | Ward 5 | 3,304 | Ward 11 | 9,342 | Ward 3 | 995 |
| Ward 2 | 9,465 | Ward 6 | 1,552 | Ward 12 | 9,795 | Ward 4 | 1,756 |
| Ward 3 | 17,248 | **Corsicana city** | 11,356 | Ward 13 | 5,090 | **Orange city** | 9,212 |
| **Belton city** | 5,098 | Ward 1 | 3,168 | **Gainesville city** | 8,648 | Ward 1 | 2,322 |
| Ward 1 | 1,150 | Ward 2 | 2,348 | Ward 1 | 1,296 | Ward 2 | 2,437 |
| Ward 2 | 2,201 | Ward 3 | 3,105 | Ward 2 | 1,427 | Ward 3 | 2,119 |
| Ward 3 | 1,057 | Ward 4 | 2,735 | Ward 3 | 2,223 | Ward 4 | 2,334 |
| **Bonham city** | 6,008 | **Dallas city** (Not reported by wards.) | 158,976 | Ward 4 | 2,092 | **Palestine city** | 11,039 |
| Ward 1 | 1,496 | **Del Rio city** (Not reported by wards.) | 10,589 | Ward 5 | 1,610 | Ward 1 | 2,324 |
| Ward 2 | 1,964 | **Denison city** | 17,065 | **Galveston city** | 44,255 | Ward 2 | 4,792 |
| Ward 3 | 573 | Ward 1 | 2,489 | Ward 1 | 2,833 | Ward 3 | 2,250 |
| Ward 4 | 624 | Ward 2 | 1,878 | Ward 2 | 2,405 | Ward 4 | 1,673 |
| Ward 5 | 1,351 | Ward 3 | 2,816 | Ward 3 | 2,676 | **Paris city** | 15,040 |
| **Brenham city** | 5,066 | Ward 4 | 3,749 | Ward 4 | 2,382 | Ward 1 | 4,036 |
| Ward 1 | 2,250 | Ward 5 | 2,490 | Ward 5 | 3,343 | Ward 2 | 2,824 |
| Ward 2 | 1,508 | Ward 6 | 3,637 | Ward 6 | 5,689 | Ward 3 | 3,735 |
| Ward 3 | 1,308 | **Denton city** | 7,626 | Ward 7 | 10,550 | Ward 4 | 4,445 |
| **Brownsville city** | 11,791 | Ward 1 | 1,173 | Ward 8 | 3,125 | **Port Arthur city** | 22,251 |
| Ward 1 | 3,395 | Ward 2 | 1,792 | Ward 9 | 2,903 | Ward 1 | 4,444 |
| Ward 2 | 3,103 | Ward 3 | 1,925 | Ward 10 | 2,939 | Ward 2 | 8,912 |
| Ward 3 | 1,933 | Ward 4 | 2,736 | Ward 11 | 2,822 | Ward 3 | 8,895 |
| Ward 4 | 3,360 | **Eagle Pass town** (Not reported by wards.) | 5,765 | Ward 12 | 2,488 | **Ranger city** (Not reported by wards.) | 16,206 |
| **Brownwood city** | 8,223 | **Eastland city** (Not reported by wards.) | 9,368 | **Greenville city** (Not reported by wards.) | 12,384 | **San Angelo city** (Not reported by wards.) | 10,050 |
| Ward 1 | 2,578 | **El Paso city** (Not reported by wards.) | 77,560 | **Hillsboro city** | 6,952 | **San Antonio city** | 161,379 |
| Ward 2 | 1,928 | **Ennis city** | 7,224 | Ward 1 | 1,645 | Ward 1 | 16,004 |
| Ward 3 | 1,849 | Ward 1 | 954 | Ward 2 | 849 | Ward 2 | 29,494 |
| Ward 4 | 1,868 | Ward 2 | 2,008 | Ward 3 | 2,922 | Ward 3 | 21,838 |
| **Bryan city** (Not reported by wards.) | 6,307 | Ward 3 | 2,188 | Ward 4 | 1,536 | Ward 4 | 26,067 |
| **Burkburnett town** (Not reported by wards.) | 5,300 | Ward 4 | 2,074 | **Houston city** | 138,276 | Ward 5 | 9,766 |
| **Childress city** | 5,003 | | | Ward 1 | 10,243 | Ward 6 | 22,344 |
| Ward 1 | 679 | | | Ward 2 | 13,407 | Ward 7 | 25,930 |
| Ward 2 | 856 | | | Ward 3 | 34,984 | Ward 8 | 9,936 |
| Ward 3 | 917 | | | Ward 4 | 29,945 | | |
| Ward 4 | 2,551 | | | Ward 5 | 24,875 | | |
| | | | | Ward 6 | 12,217 | | |
| | | | | Ward 7 | 12,605 | | |
| | | | | **Laredo city** | 22,710 | | |
| | | | | Ward 1 | 8,187 | | |
| | | | | Ward 2 | 5,947 | | |
| | | | | Ward 3 | 3,604 | | |
| | | | | Ward 4 | 4,972 | | |
| | | | | **Longview city** | 5,713 | | |
| | | | | Ward 1 | 2,030 | | |
| | | | | Ward 2 | 1,150 | | |
| | | | | Ward 3 | 1,351 | | |
| | | | | Ward 4 | 1,182 | | |

TABLE 4.—POPULATION OF WARDS OF CITIES AND TOWNS HAVING 5,000 INHABITANTS OR MORE: 1920—Contd.

| WARD. | 1920 | WARD. | 1920 | WARD. | 1920 | WARD. | 1920 |
|---|---|---|---|---|---|---|---|
| **San Benito city** (Not reported by wards.) | 5,070 | **Temple city** | 11,033 | **Tyler city** | 12,085 | **Waxahachie town** | 7,953 |
| | | Ward 1 | 2,939 | Ward 1 | 2,800 | Ward 1 | 1,703 |
| | | Ward 2 | 4,144 | Ward 2 | 2,707 | Ward 2 | 3,462 |
| **Sherman city** (Not reported by wards.) | 15,031 | Ward 3 | 3,950 | Ward 3 | 2,586 | Ward 3 | 2,793 |
| | | | | Ward 4 | 3,992 | | |
| | | **Terrell city** | 8,349 | **Vernon town** (Not reported by wards.) | 5,142 | **Weatherford city** | 6,203 |
| **Sulphur Springs city** | 5,558 | | | | | Ward 1 | 1,304 |
| | | Ward 1 | 2,438 | **Victoria city** (Not reported by wards.) | 5,957 | Ward 2 | 2,029 |
| Ward 1 | 1,033 | Ward 2 | 3,752 | | | Ward 3 | 1,390 |
| Ward 2 | 1,203 | Ward 3 | 2,159 | | | Ward 4 | 1,480 |
| Ward 3 | 1,648 | | | **Waco city** | 38,500 | | |
| Ward 4 | 1,674 | | | | | | |
| | | **Texarkana city** | [1] 11,480 | Ward 1 | 5,170 | **Wichita Falls city** (Not reported by wards.) | 40,079 |
| **Taylor city** | 5,965 | | | Ward 2 | 7,965 | | |
| | | Ward 1 | 2,659 | Ward 3 | 9,231 | | |
| Ward 1 | 2,034 | Ward 2 | 1,464 | Ward 4 | 6,294 | | |
| Ward 2 | 2,109 | Ward 3 | 3,832 | Ward 5 | 4,692 | **Yoakum city** (Not reported by wards.) | 6,184 |
| Ward 3 | 1,822 | Ward 4 | 3,525 | Ward 6 | 5,148 | | |

[1] Combined population of Texarkana city, in Arkansas and Texas, 19,737.

TABLE 5.—URBAN AND RURAL POPULATION OF COUNTIES: 1920, 1910, AND 1900.

[Per cent not shown when base is less than 100. A minus sign (—) denotes decrease.]

| COUNTY. | POPULATION. | | | | | | PER CENT URBAN IN TOTAL POPULATION. | | | PER CENT OF INCREASE IN— | | | | Rural population per square mile: 1920. |
|---|---|---|---|---|---|---|---|---|---|---|---|---|---|---|
| | 1920 | | 1910 | | 1900 | | | | | Urban population. | | Rural population. | | |
| | Urban. | Rural. | Urban. | Rural. | Urban. | Rural. | 1920 | 1910 | 1900 | 1910 to 1920. | 1900 to 1910. | 1910 to 1920. | 1900 to 1910. | |
| **Texas** | **1,512,689** | **3,150,539** | **938,104** | **2,958,438** | **520,759** | **2,527,951** | **32.4** | **24.1** | **17.1** | **61.2** | **80.1** | **6.5** | **17.0** | **12.0** |
| Anderson | 11,039 | 23,279 | 10,482 | 19,168 | 8,297 | 19,718 | 32.2 | 35.4 | 29.6 | 5.3 | 26.3 | 21.4 | —2.8 | 24.8 |
| Angelina | 4,878 | 17,409 | 2,749 | 14,956 | ..... | 13,481 | 21.9 | 15.5 | ..... | 77.4 | ..... | 16.4 | 10.9 | 18.5 |
| Bastrop | 3,204 | 23,445 | 3,167 | 22,177 | 2,577 | 24,268 | 12.0 | 12.5 | 9.6 | 1.2 | 22.9 | 5.7 | —8.6 | 27.0 |
| Bee | 3,063 | 9,074 | 3,269 | 8,321 | ..... | 7,720 | 25.2 | 27.0 | ..... | —6.3 | ..... | 2.9 | 14.3 | 10.6 |
| Bell | 16,131 | 30,281 | 15,157 | 34,029 | 10,765 | 34,770 | 34.8 | 30.8 | 23.6 | 6.4 | 40.8 | —11.0 | —2.1 | 28.0 |
| Bexar | 161,379 | 40,717 | 96,614 | 23,062 | 53,321 | 16,101 | 79.9 | 80.7 | 76.8 | 67.0 | 81.2 | 76.6 | 43.2 | 32.2 |
| Bowie | 11,480 | 27,992 | 9,790 | 25,037 | 5,256 | 21,420 | 29.1 | 28.1 | 19.7 | 17.3 | 86.3 | 11.8 | 16.9 | 32.1 |
| Brazos | 6,307 | 15,668 | 4,132 | 14,787 | 3,589 | 15,270 | 28.7 | 21.8 | 19.0 | 52.6 | 15.1 | 6.0 | —3.2 | 26.2 |
| Brown | 8,223 | 13,459 | 6,967 | 15,968 | 3,965 | 12,054 | 37.9 | 30.4 | 24.8 | 18.0 | 75.7 | —15.7 | 32.5 | 14.1 |
| Caldwell | 3,731 | 21,429 | 2,945 | 21,292 | ..... | 21,765 | 14.8 | 12.2 | ..... | 26.7 | ..... | 0.6 | —2.2 | 41.9 |
| Cameron | 16,861 | 19,801 | 10,517 | 16,641 | 6,305 | 9,790 | 46.0 | 38.7 | 39.2 | 60.3 | 66.8 | 19.0 | 70.0 | 14.1 |
| Camp | 2,540 | 8,563 | ..... | 9,551 | ..... | 9,146 | 22.9 | ..... | ..... | ..... | ..... | —10.3 | 4.4 | 41.4 |
| Cherokee | 3,723 | 33,910 | 2,875 | 26,163 | ..... | 25,154 | 9.9 | 9.9 | ..... | 29.5 | ..... | 29.6 | 4.0 | 32.3 |
| Childress | 5,003 | 5,930 | 3,818 | 5,720 | ..... | 2,138 | 45.8 | 40.0 | ..... | 31.0 | ..... | 3.7 | 167.5 | 8.1 |
| Clay | 2,563 | 14,301 | ..... | 17,043 | ..... | 9,231 | 15.2 | ..... | ..... | ..... | ..... | —16.1 | 84.6 | 12.3 |
| Coleman | 2,868 | 15,937 | 3,046 | 19,572 | ..... | 10,077 | 15.3 | 13.5 | ..... | —5.8 | ..... | —18.6 | 94.2 | 12.4 |
| Collin | 6,677 | 42,932 | 4,714 | 44,307 | 4,342 | 45,745 | 13.5 | 9.6 | 8.7 | 41.6 | 8.6 | —3.1 | —3.1 | 48.9 |
| Comal | 3,590 | 5,234 | 3,165 | 5,269 | ..... | 7,008 | 40.7 | 37.5 | ..... | 13.4 | ..... | —0.7 | —24.8 | 9.4 |
| Comanche | 6,826 | 18,922 | 2,756 | 24,430 | ..... | 23,009 | 26.5 | 10.1 | ..... | 147.7 | ..... | —22.5 | 6.2 | 20.0 |
| Cooke | 8,648 | 17,019 | 7,624 | 18,979 | 7,874 | 19,620 | 33.7 | 28.7 | 28.6 | 13.4 | —3.2 | —10.3 | —3.3 | 18.9 |
| Dallam | 2,618 | 1,910 | 2,543 | 1,458 | ..... | 146 | 57.8 | 63.6 | ..... | 2.9 | ..... | 31.0 | 898.6 | 1.2 |
| Dallas | 158,976 | 51,575 | 92,104 | 43,644 | 46,268 | 36,458 | 75.5 | 67.8 | 55.9 | 72.6 | 99.1 | 18.2 | 19.7 | 60.0 |
| De Witt | 5,984 | 21,987 | 4,902 | 18,599 | 5,025 | 16,286 | 21.4 | 20.9 | 23.6 | 22.1 | —2.4 | 18.2 | 14.2 | 25.0 |
| Delta | 2,563 | 13,324 | ..... | 14,566 | ..... | 15,249 | 16.1 | ..... | ..... | ..... | ..... | —8.5 | —4.5 | 51.0 |
| Denton | 7,626 | 27,729 | 4,732 | 26,526 | 4,187 | 24,131 | 21.6 | 15.1 | 14.8 | 61.2 | 13.0 | 4.5 | 9.9 | 29.1 |
| Eastland | 39,203 | 19,302 | ..... | 23,421 | ..... | 17,971 | 67.0 | ..... | ..... | ..... | ..... | —17.6 | 30.3 | 20.9 |
| El Paso | 77,560 | 24,317 | 39,279 | 13,320 | 15,906 | 8,980 | 76.1 | 74.7 | 63.9 | 97.5 | 146.9 | 82.6 | 48.3 | 26.3 |
| Ellis | 15,182 | 40,518 | 11,874 | 41,755 | 9,134 | 40,925 | 27.3 | 22.1 | 18.2 | 27.9 | 30.0 | —3.0 | 2.0 | 41.6 |
| Erath | 7,120 | 21,265 | 5,112 | 26,983 | ..... | 29,966 | 25.1 | 15.9 | ..... | 39.3 | ..... | —21.2 | —10.0 | 19.6 |
| Falls | 4,310 | 31,907 | 3,878 | 31,771 | 3,092 | 30,250 | 11.9 | 10.9 | 9.3 | 11.1 | 25.4 | 0.4 | 5.0 | 42.8 |
| Fannin | 8,650 | 39,536 | 4,844 | 39,957 | 5,042 | 46,751 | 18.0 | 10.8 | 9.7 | 78.6 | —3.9 | —1.1 | —14.5 | 47.2 |
| Freestone | 3,306 | 19,958 | 3,288 | 17,269 | ..... | 18,910 | 14.2 | 16.0 | ..... | 0.5 | ..... | 15.6 | —8.7 | 22.6 |
| Galveston | 46,764 | 6,386 | 36,981 | 7,498 | 37,789 | 6,327 | 88.0 | 83.1 | 85.7 | 26.5 | —2.1 | —14.8 | 18.5 | 16.2 |
| Gonzales | 3,128 | 25,310 | 3,139 | 24,916 | 4,297 | 24,585 | 11.0 | 11.2 | 14.9 | —0.4 | —26.9 | 1.6 | 1.3 | 24.8 |
| Grayson | 32,096 | 42,069 | 26,044 | 39,952 | 22,050 | 41,611 | 43.3 | 39.5 | 34.6 | 23.2 | 18.1 | 5.3 | —4.0 | 44.7 |
| Gregg | 5,713 | 11,054 | 5,155 | 8,985 | 3,591 | 8,752 | 34.1 | 36.5 | 29.1 | 10.8 | 48.6 | 23.0 | 2.7 | 35.4 |
| Grimes | 5,060 | 18,041 | 3,284 | 17,921 | 3,857 | 22,249 | 21.9 | 15.5 | 14.8 | 54.1 | —14.9 | 0.7 | —19.5 | 22.2 |
| Guadalupe | 3,631 | 24,088 | 3,116 | 21,797 | ..... | 21,385 | 13.1 | 12.5 | ..... | 16.5 | ..... | 10.5 | 1.9 | 34.3 |
| Hale | 3,989 | 6,115 | 2,829 | 4,737 | ..... | 1,680 | 39.5 | 37.4 | ..... | 41.0 | ..... | 29.1 | 182.0 | 5.9 |
| Hall | 2,839 | 8,298 | ..... | 8,279 | ..... | 1,670 | 25.5 | ..... | ..... | ..... | ..... | 0.2 | 395.7 | 9.2 |
| Hardeman | 3,691 | 8,796 | 3,127 | 8,086 | ..... | 3,634 | 29.6 | 27.9 | ..... | 18.0 | ..... | 8.8 | 122.5 | 11.6 |
| Hardin | 3,032 | 12,951 | ..... | 12,947 | ..... | 5,049 | 19.0 | ..... | ..... | ..... | ..... | (1) | 156.4 | 15.0 |
| Harris | 142,356 | 44,311 | 85,784 | 29,909 | 44,633 | 19,163 | 76.3 | 74.1 | 70.0 | 65.9 | 92.2 | 48.2 | 56.2 | 26.8 |
| Harrison | 14,271 | 29,294 | 11,452 | 25,791 | 7,855 | 24,023 | 32.8 | 30.7 | 24.6 | 24.6 | 45.8 | 13.6 | 7.4 | 33.6 |
| Hartley | [2] 58 | 1,051 | [2] 37 | 1,261 | ..... | 377 | 5.2 | 2.9 | ..... | ..... | ..... | —16.7 | 234.5 | 0.7 |

[1] Less than one-tenth of 1 per cent.

[2] Population of part of Dalhart city (see Table 3).

TABLE 5.—URBAN AND RURAL POPULATION OF COUNTIES: 1920, 1910, AND 1900—Continued.

[Per cent not shown when base is less than 100. A minus sign (−) denotes decrease.]

| COUNTY. | POPULATION. | | | | | | PER CENT URBAN IN TOTAL POPULATION. | | | PER CENT OF INCREASE— | | | | Rural population per square mile: 1920. |
|---|---|---|---|---|---|---|---|---|---|---|---|---|---|---|
| | 1920 | | 1910 | | 1900 | | | | | Urban population. | | Rural population. | | |
| | Urban. | Rural. | Urban. | Rural. | Urban. | Rural. | 1920 | 1910 | 1900 | 1910 to 1920. | 1900 to 1910. | 1910 to 1920. | 1900 to 1910. | |
| Hays | 4,527 | 11,393 | 4,071 | 11,447 | ..... | 14,142 | 28.4 | 26.2 | ..... | 11.2 | ..... | −0.5 | −19.1 | 18.3 |
| Henderson | 3,176 | 25,151 | ..... | 20,131 | ..... | 19,970 | 11.2 | ..... | ..... | ..... | ..... | 24.9 | 0.8 | 26.6 |
| Hidalgo | 12,592 | 25,518 | ..... | 13,728 | ..... | 6,837 | 33.0 | ..... | ..... | ..... | ..... | 85.9 | 100.8 | 15.7 |
| Hill | 6,952 | 36,380 | 6,115 | 40,645 | 5,346 | 36,009 | 16.0 | 13.1 | 12.9 | 13.7 | 14.4 | −10.5 | 12.9 | 37.7 |
| Hopkins | 5,558 | 29,233 | 5,151 | 25,887 | 3,635 | 24,315 | 16.0 | 16.6 | 13.0 | 7.9 | 41.7 | 12.9 | 6.5 | 36.0 |
| Houston | 3,061 | 25,540 | 3,947 | 25,617 | 2,612 | 22,840 | 10.7 | 13.4 | 10.3 | −22.4 | 51.1 | −0.3 | 12.2 | 20.7 |
| Howard | 4,273 | 2,689 | 4,102 | 4,770 | ..... | 2,528 | 61.4 | 46.2 | ..... | 4.2 | ..... | −43.7 | 89.0 | 3.0 |
| Hunt | 16,226 | 34,124 | 11,668 | 36,448 | 6,860 | 40,435 | 32.2 | 24.2 | 14.5 | 39.1 | 70.1 | −6.4 | −9.9 | 38.2 |
| Jefferson | 62,673 | 10,447 | 28,303 | 9,879 | 9,427 | 4,812 | 85.7 | 74.1 | 66.2 | 121.4 | 200.2 | 5.7 | 105.3 | 11.4 |
| Johnson | 12,820 | 24,466 | 10,364 | 24,096 | 7,493 | 26,326 | 34.4 | 30.1 | 22.2 | 23.7 | 38.3 | 1.5 | −8.5 | 33.1 |
| Jones | 3,704 | 18,619 | 3,902 | 20,397 | ..... | 7,053 | 16.6 | 16.1 | ..... | −5.1 | ..... | −8.7 | 189.2 | 20.2 |
| Kaufman | 10,850 | 30,426 | 7,050 | 28,273 | 6,330 | 27,046 | 26.3 | 20.0 | 19.0 | 53.9 | 11.4 | 7.6 | 4.5 | 36.5 |
| Kleberg | 4,770 | 3,067 | ..... | ..... | ..... | ..... | 60.9 | ..... | ..... | ..... | ..... | ..... | ..... | 4.4 |
| Lamar | 15,040 | 40,702 | 11,269 | 35,275 | 9,358 | 39,269 | 27.0 | 24.2 | 19.2 | 33.5 | 20.4 | 15.4 | −10.2 | 43.1 |
| Lavaca | 3,871 | 25,093 | 2,864 | 23,554 | [1] 1,896 | 26,225 | 13.4 | 10.8 | 6.7 | 35.2 | 51.1 | 6.5 | −10.2 | 26.4 |
| Limestone | 3,482 | 29,801 | 2,694 | 31,927 | ..... | 32,573 | 10.5 | 7.8 | ..... | 29.3 | ..... | −6.7 | −2.0 | 30.6 |
| Lubbock | 4,051 | 7,045 | ..... | 3,624 | ..... | 293 | 36.5 | ..... | ..... | ..... | ..... | 94.4 | 1,136.9 | 8.1 |
| McLennan | 41,605 | 41,316 | 29,364 | 43,886 | 20,686 | 39,086 | 50.2 | 40.1 | 34.6 | 41.7 | 42.0 | −5.9 | 12.3 | 39.4 |
| Marion | 2,549 | 8,337 | 2,515 | 7,957 | 2,850 | 7,904 | 23.4 | 24.0 | 26.5 | 1.4 | −11.8 | 4.8 | 0.7 | 21.3 |
| Matagorda | 3,454 | 13,135 | 3,156 | 10,438 | ..... | 6,097 | 20.8 | 23.2 | ..... | 9.4 | ..... | 25.8 | 71.2 | 11.6 |
| Maverick | 5,765 | 1,653 | 3,536 | 1,015 | ..... | 4,066 | 77.7 | 68.6 | ..... | 63.0 | ..... | 2.4 | −60.3 | 1.3 |
| Milam | 4,298 | 33,806 | 3,263 | 33,517 | 5,856 | 33,810 | 11.3 | 8.9 | 14.8 | 31.7 | −44.3 | 0.9 | −0.9 | 35.3 |
| Montague | 3,179 | 19,021 | 2,874 | 22,249 | 2,600 | 22,200 | 14.3 | 11.4 | 10.5 | 10.6 | 10.5 | −14.5 | 0.2 | 20.5 |
| Nacogdoches | 3,546 | 24,911 | 3,369 | 24,037 | ..... | 24,663 | 12.5 | 12.3 | ..... | 5.3 | ..... | 3.6 | −2.5 | 23.5 |
| Navarro | 11,356 | 39,268 | 9,749 | 37,321 | 9,313 | 34,061 | 22.4 | 20.7 | 21.5 | 16.5 | 4.7 | 5.2 | 9.6 | 37.0 |
| Nolan | 4,307 | 6,561 | 4,176 | 7,823 | ..... | 2,611 | 39.6 | 34.8 | ..... | 3.1 | ..... | −16.1 | 199.6 | 7.5 |
| Nueces | 10,522 | 12,285 | 8,222 | 13,733 | 4,703 | 5,736 | 46.1 | 37.4 | 45.1 | 28.0 | 74.8 | −10.5 | 139.4 | 15.9 |
| Orange | 9,212 | 6,167 | 5,527 | 4,001 | 3,835 | 2,070 | 59.9 | 58.0 | 64.9 | 66.7 | 44.1 | 54.1 | 93.3 | 17.0 |
| Palo Pinto | 7,890 | 15,541 | 3,950 | 15,556 | ..... | 12,291 | 33.7 | 20.3 | ..... | 99.7 | ..... | −0.1 | 26.6 | 16.2 |
| Parker | 6,203 | 17,179 | 5,074 | 21,257 | 4,786 | 21,037 | 26.5 | 19.3 | 18.5 | 22.3 | 6.0 | −19.2 | 1.0 | 19.6 |
| Potter | 15,494 | 1,216 | 9,957 | 2,467 | ..... | 1,820 | 92.7 | 80.1 | ..... | 55.6 | ..... | −50.7 | 35.5 | 1.3 |
| Presidio | 3,553 | 8,649 | ..... | 5,218 | ..... | 3,673 | 29.1 | ..... | ..... | ..... | ..... | 65.8 | 42.1 | 2.3 |
| Red River | 3,386 | 32,443 | ..... | 28,564 | ..... | 29,893 | 9.5 | ..... | ..... | ..... | ..... | 13.6 | −4.4 | 31.2 |
| Robertson | 2,741 | 25,192 | 2,579 | 24,875 | 3,322 | 28,158 | 9.8 | 9.4 | 10.6 | 6.3 | −22.4 | 1.3 | −11.7 | 28.9 |
| Runnels | 2,767 | 14,307 | 3,530 | 17,322 | ..... | 5,379 | 16.2 | 17.0 | ..... | −21.7 | ..... | −17.4 | 222.0 | 13.2 |
| Smith | 12,085 | 34,684 | 10,400 | 31,346 | 8,069 | 29,301 | 25.8 | 24.9 | 21.6 | 16.2 | 28.9 | 10.6 | 7.0 | 37.7 |
| Tarrant | 113,851 | 38,949 | 78,312 | 35,260 | 26,688 | 25,688 | 74.5 | 67.5 | 51.0 | 55.3 | 174.7 | 10.5 | 37.3 | 43.1 |
| Taylor | 10,274 | 13,807 | 9,204 | 17,089 | 3,411 | 7,088 | 42.7 | 35.0 | 32.5 | 11.6 | 169.8 | −19.2 | 141.1 | 15.2 |
| Titus | 4,099 | 14,029 | 3,137 | 13,285 | ..... | 12,292 | 22.6 | 19.1 | ..... | 30.7 | ..... | 5.6 | 8.1 | 35.2 |
| Tom Green | 10,050 | 5,160 | 10,321 | 7,561 | ..... | 6,804 | 66.1 | 57.7 | ..... | −2.6 | ..... | −31.8 | 11.1 | 3.5 |
| Travis | 34,876 | 22,740 | 29,860 | 25,760 | 22,258 | 25,128 | 60.5 | 53.7 | 47.0 | 16.8 | 34.2 | −11.7 | 2.5 | 22.6 |
| Uvalde | 3,885 | 6,884 | 3,998 | 7,235 | ..... | 4,647 | 36.1 | 35.6 | ..... | −2.8 | ..... | −4.9 | 55.7 | 4.3 |
| Val Verde | 10,589 | 2,117 | ..... | 8,613 | ..... | 5,263 | 83.3 | ..... | ..... | ..... | ..... | −75.4 | 63.7 | 0.7 |
| Victoria | 5,957 | 12,314 | 3,673 | 11,317 | 4,010 | 9,668 | 32.6 | 24.5 | 29.3 | 62.2 | −8.4 | 8.8 | 17.1 | 13.8 |
| Walker | 4,689 | 13,867 | ..... | 16,061 | ..... | 15,813 | 25.3 | ..... | ..... | ..... | ..... | −13.7 | 1.6 | 17.5 |
| Washington | 5,066 | 21,558 | 4,718 | 20,843 | 5,968 | 26,963 | 19.0 | 18.5 | 18.1 | 7.4 | −20.9 | 3.4 | −22.7 | 34.3 |
| Webb | 22,710 | 6,442 | 14,855 | 7,648 | 13,429 | 8,422 | 77.9 | 66.0 | 61.5 | 52.9 | 10.6 | −15.8 | −9.2 | 2.0 |
| Wichita | 50,123 | 22,788 | 8,200 | 7,894 | ..... | 5,806 | 68.7 | 51.0 | ..... | 511.3 | ..... | 188.7 | 36.0 | 37.7 |
| Wilbarger | 5,142 | 9,970 | 3,195 | 8,805 | ..... | 5,759 | 34.0 | 26.6 | ..... | 60.9 | ..... | 13.2 | 52.9 | 10.7 |
| Williamson | 8,836 | 34,098 | 8,410 | 33,818 | 7,001 | 31,071 | 20.6 | 19.9 | 18.4 | 5.1 | 20.1 | 0.8 | 8.8 | 30.2 |
| Young | 2,544 | 10,835 | ..... | 13,657 | ..... | 6,540 | 19.0 | ..... | ..... | ..... | ..... | −20.7 | 108.8 | 12.4 |
| All other counties [2] | ..... | 1,223,222 | 5,183 | 1,116,383 | ..... | 872,467 | ..... | 0.5 | ..... | ..... | ..... | 9.6 | 28.0 | 7.3 |

[1] Population of part of Yoakum town (see Table 3).

[2] Comprises all counties in which there were no incorporated places having 2,500 inhabitants or more in 1920. These counties are Andrews, Aransas, Archer, Armstrong, Atascosa, Austin, Bailey, Bandera, Baylor, Blanco, Borden, Bosque, Brazoria, Brewster, Briscoe, Brooks, Burleson, Burnet, Calhoun, Callahan, Carson, Cass, Castro, Chambers, Cochran, Coke, Collingsworth, Colorado, Concho, Coryell, Cottle, Crane, Crockett, Crosby, Culberson, Dawson, Deaf Smith, Dickens, Dimmit, Donley, Duval, Eetor, Edwards, Fayette, Fisher, Floyd, Foard, Fort Bend, Franklin, Frio, Gaines, Garza, Gillespie, Glasscock, Goliad, Gray, Hamilton, Hansford, Haskell, Hemphill, Hockley, Hood, Hudspeth, Hutchinson, Irion, Jack, Jackson, Jasper, Jeff Davis, Jim Hogg, Jim Wells, Karnes, Kendall, Kent, Kerr, Kimble, King, Kinney, Knox, La Salle, Lamb, Lampasas, Lee, Leon, Liberty, Lipscomb, Live Oak, Llano, Loving, Lynn, McCulloch, McMullen, Madison, Martin, Mason, Medina, Menard, Midland, Mills, Mitchell, Montgomery, Moore, Morris, Motley, Newton, Ochiltree, Oldham, Panola, Parmer, Pecos, Polk, Rains, Randall, Reagan, Real, Reeves, Refugio, Roberts, Rockwall, Rusk, Sabine, San Augustine, San Jacinto, San Patricio, San Saba, Schleicher, Scurry, Shackelford, Shelby, Sherman, Somervell, Starr, Stephens, Sterling, Stonewall, Sutton, Swisher, Terrell, Terry, Throckmorton, Trinity, Tyler, Upshur, Upton, Van Zandt, Waller, Ward, Wharton, Wheeler, Willacy, Wilson, Winkler, Wise, Wood, Yoakum, Zapata, and Zavalla.

# COMPOSITION AND CHARACTERISTICS OF THE POPULATION.

This section gives detailed statistics as to the composition and characteristics of the population on January 1, 1920. It contains detailed tables which present statistics of color or race, nativity, parentage, sex, age, school attendance, citizenship, illiteracy, dwellings and families, and country of birth, for the state, and for its counties and cities. There are, besides, eight summary tables which reproduce from the detailed tables the more important state and city totals, and, also, tables which cover the following subjects, not included in the second series of state bulletins: Marital condition, state of birth, year of immigration, inability to speak English, country of origin, mother tongue, and ownership of homes. The full presentation of all these subjects is contained in Volume II of the Fourteenth Census Reports.

The principal occupations, as reported for persons 10 years of age and over, are given by sex, color or race, nativity, parentage, and age periods, followed by a summary, by marital condition and age groups, of women gainfully occupied.

Because of the wide differences in characteristics among the various classes of the population, the statistics on each subject are shown according to color or race, and for the white population according to nativity and parentage. Classification according to nativity and parentage has not been deemed necessary for the other races, since nearly all Negroes and Indians are natives of native parentage, while nearly all Chinese and Japanese are either foreign born or of foreign parentage.

The white population is divided into four groups: (1) Native, native parentage—that is, having both parents born in the United States; (2) native, foreign parentage—having both parents born abroad; (3) native, mixed parentage—having one parent native and the other foreign born; (4) foreign born. As the second and third classes do not differ greatly in characteristics, they are combined in certain tables; and in some cases all three native classes are combined.

The presentation of statistics on country of birth of the foreign-born white population is made on the basis of the postwar map. Because of the many political changes which have resulted from the war, comparative figures for 1910 for this class of the population by individual European countries are not presented here.

Since marked differences often exist between urban and rural communities with respect to the composition and characteristics of their population, the two classes are shown separately in connection with several of the subjects. Urban population, as defined by the Census Bureau, is that residing in cities and other incorporated places having 2,500 inhabitants or more, the remainder being classified as rural.

The census inquiry as to school attendance was merely as to whether the person enumerated had attended school, college, or any kind of educational institution at any time between September 1, 1919, and the census date, January 1, 1920.

The Census Bureau classifies as illiterate any person 10 years of age or over who is unable to write in any language, not necessarily English, regardless of ability to read.

The statistics of marital condition relate only to persons 15 years of age and over, as the number of persons under 15 who are married, widowed, or divorced is naturally insignificant. The terms refer only to the marital status of the population on the census date.

The returns as to state of birth are valuable mainly for the light they throw on the migration of the native population within the United States; they show, for each state, the population residing there on January 1, 1920, distributed as born in the state or elsewhere.

Since the foreign-born population consists mainly of foreign-born whites, the statistics for citizenship relate to this class only. The classification embraces four groups, namely, persons reported as naturalized, persons reported as having taken out first papers, persons reported as aliens, and persons for whom citizenship was not reported.

The inquiry as to year of immigration supplies a means for determining what proportion of the immigrants who arrived during a given year or period of years were still alive and residing in this country on the census date.

The foreign white stock comprises the total of three classes, the foreign-born whites, the native whites of foreign parentage (both parents born abroad), and the native whites of mixed parentage (one parent native and the other foreign born). The term "country of origin," as used in this report, signifies the country of birth of the father of a foreign-born person or the foreign-born parent or parents of a native. The term "mother tongue" means the language of customary speech in the homes of immigrants before immigration.

TABLE 1.—COLOR OR RACE, NATIVITY, PARENTAGE, AND SEX, FOR THE STATE AND URBAN AND RURAL POPULATION: 1920, 1910, AND 1900.

| CLASS OF POPULATION. | NUMBER. | | | PER CENT OF TOTAL. | | | 1920 | | 1910 | | 1900 | | MALES TO 100 FEMALES.[1] | | |
|---|---|---|---|---|---|---|---|---|---|---|---|---|---|---|---|
| | 1920 | 1910 | 1900 | 1920 | 1910 | 1900 | Male. | Female. | Male. | Female. | Male. | Female. | 1920 | 1910 | 1900 |
| THE STATE. | | | | | | | | | | | | | | | |
| **Total population** | **4,663,228** | **3,896,542** | **3,048,710** | **100.0** | **100.0** | **100.0** | **2,409,222** | **2,254,006** | **2,017,026** | **1,878,916** | **1,578,900** | **1,469,810** | **106.9** | **107.4** | **107.4** |
| White | 3,918,165 | 3,204,848 | 2,426,669 | 84.0 | 82.2 | 79.6 | 2,035,519 | 1,882,646 | 1,671,437 | 1,533,411 | 1,267,670 | 1,158,999 | 108.1 | 109.0 | 109.4 |
| Negro | 741,694 | 690,049 | 620,722 | 15.9 | 17.7 | 20.4 | 371,474 | 370,220 | 344,941 | 345,108 | 310,135 | 310,587 | 100.3 | 100.0 | 99.9 |
| Indian | 2,109 | 702 | 470 | (2) | (2) | (2) | 1,181 | 928 | 379 | 323 | 263 | 207 | 127.3 | 117.3 | 127.1 |
| Chinese | 773 | 595 | 836 | (2) | (2) | (2) | 716 | 57 | 582 | 13 | 823 | 13 | ..... | ..... | ..... |
| Japanese | 449 | 340 | 13 | (2) | (2) | (2) | 300 | 149 | 280 | 60 | 9 | 4 | 201.3 | ..... | ..... |
| All other | [3] 38 | 8 | ..... | (2) | (2) | ..... | 32 | 6 | 7 | 1 | ..... | ..... | ..... | ..... | ..... |
| Native white, total | 3,557,646 | 2,964,864 | 2,249,088 | 76.3 | 76.1 | 73.8 | 1,835,072 | 1,722,574 | 1,534,615 | 1,430,249 | 1,166,760 | 1,082,328 | 106.5 | 107.3 | 107.8 |
| Native parentage | 3,112,262 | 2,602,950 | 1,959,762 | 66.7 | 66.8 | 64.3 | 1,606,830 | 1,505,432 | 1,348,808 | 1,254,142 | 1,018,922 | 940,840 | 106.7 | 107.5 | 108.3 |
| Foreign parentage | 276,670 | 227,379 | 182,582 | 5.9 | 5.8 | 6.0 | 141,757 | 134,913 | 116,888 | 110,491 | 93,401 | 89,181 | 105.1 | 105.8 | 104.7 |
| Mixed parentage | 168,714 | 134,535 | 106,744 | 3.6 | 3.5 | 3.5 | 86,485 | 82,229 | 68,919 | 65,616 | 54,437 | 52,307 | 105.2 | 105.0 | 104.1 |
| Foreign-born white | 360,519 | 239,984 | 177,581 | 7.7 | 6.2 | 5.8 | 200,447 | 160,072 | 136,822 | 103,162 | 100,910 | 76,671 | 125.2 | 132.6 | 131.6 |
| URBAN POPULATION. | | | | | | | | | | | | | | | |
| **Total** | **1,512,689** | **938,104** | **520,759** | **100.0** | **100.0** | **100.0** | **765,988** | **746,701** | **472,914** | **465,190** | **258,199** | **262,560** | **102.6** | **101.7** | **98.3** |
| White | 1,288,187 | 758,534 | 400,711 | 85.2 | 80.9 | 76.9 | 656,334 | 631,853 | 387,199 | 371,335 | 202,284 | 198,427 | 103.9 | 104.3 | 101.9 |
| Negro | 223,373 | 178,864 | 119,329 | 14.8 | 19.1 | 22.9 | 108,795 | 114,578 | 85,073 | 93,791 | 55,232 | 64,007 | 95.0 | 90.7 | 86.2 |
| Indian, Chinese, Japanese, and all other | 1,129 | 706 | 719 | 0.1 | 0.1 | 0.1 | 859 | 270 | 642 | 64 | 683 | 36 | 318.1 | ..... | ..... |
| Native white, total | 1,120,137 | 672,443 | 347,415 | 74.0 | 71.7 | 66.7 | 566,632 | 553,505 | 340,373 | 332,070 | 173,425 | 173,990 | 102.4 | 102.5 | 99.7 |
| Native parentage | 951,006 | 558,214 | 267,697 | 62.9 | 59.5 | 51.4 | 483,218 | 467,788 | 283,891 | 274,323 | 134,597 | 133,100 | 103.3 | 103.5 | 101.1 |
| Foreign parentage | 103,278 | 68,530 | 79,718 | 6.8 | 7.3 | 15.3 | 51,195 | 52,083 | 34,129 | 34,401 | 38,828 | 40,890 | 98.3 | 99.2 | 95.0 |
| Mixed parentage | 65,853 | 45,699 | | 4.4 | 4.9 | | 32,219 | 33,634 | 22,353 | 23,346 | | | 95.8 | 95.7 | |
| Foreign-born white | 168,050 | 86,091 | 53,298 | 11.1 | 9.2 | 10.2 | 89,702 | 78,348 | 46,826 | 39,265 | 28,859 | 24,437 | 114.5 | 119.3 | 118.1 |
| RURAL POPULATION. | | | | | | | | | | | | | | | |
| **Total** | **3,150,539** | **2,958,438** | **2,527,951** | **100.0** | **100.0** | **100.0** | **1,643,234** | **1,507,305** | **1,544,712** | **1,413,726** | **1,320,701** | **1,207,250** | **109.0** | **109.3** | **109.4** |
| White | 2,629,978 | 2,446,314 | 2,025,958 | 83.5 | 82.7 | 80.1 | 1,379,185 | 1,250,793 | 1,284,238 | 1,162,076 | 1,065,386 | 960,572 | 110.3 | 110.5 | 110.9 |
| Negro | 518,321 | 511,185 | 501,393 | 16.5 | 17.3 | 19.8 | 262,679 | 255,642 | 259,868 | 251,317 | 254,903 | 246,490 | 102.8 | 103.4 | 103.4 |
| Indian, Chinese, Japanese, and all other | 2,240 | 939 | 600 | 0.1 | (2) | (2) | 1,370 | 870 | 606 | 333 | 412 | 188 | 157.5 | 182.0 | 219.1 |
| Native white, total | 2,437,509 | 2,292,421 | 1,901,673 | 77.4 | 77.5 | 75.2 | 1,268,440 | 1,169,069 | 1,194,242 | 1,098,179 | 993,335 | 908,338 | 108.5 | 108.7 | 109.4 |
| Native parentage | 2,161,256 | 2,044,736 | 1,692,065 | 68.6 | 69.1 | 66.9 | 1,123,612 | 1,037,644 | 1,064,917 | 979,319 | 884,325 | 807,740 | 108.3 | 108.7 | 109.5 |
| Foreign parentage | 173,392 | 155,849 | 209,608 | 5.5 | 5.4 | 8.3 | 90,562 | 82,830 | 82,759 | 76,090 | 109,010 | 100,598 | 109.3 | 108.8 | 108.4 |
| Mixed parentage | 102,861 | 88,836 | | 3.3 | 3.0 | | 54,266 | 48,595 | 46,566 | 42,270 | | | 111.7 | 110.2 | |
| Foreign-born white | 192,469 | 153,893 | 124,285 | 6.1 | 5.2 | 4.9 | 110,745 | 81,724 | 89,996 | 63,807 | 72,051 | 52,234 | 135.5 | 140.8 | 137.9 |

[1] Ratio not shown where number of females is less than 100. [2] Less than one-tenth of 1 per cent. [3] Comprises 30 Filipinos, 4 Hindus, and 4 Koreans.

TABLE 2.—SCHOOL ATTENDANCE, FOR THE STATE AND URBAN AND RURAL POPULATION: 1920 AND 1910.

| AGE PERIOD. | ALL CLASSES. | | | NATIVE WHITE. | | | | | | FOREIGN-BORN WHITE. | | | NEGRO. | | |
|---|---|---|---|---|---|---|---|---|---|---|---|---|---|---|---|
| | | | | Native parentage. | | | Foreign or mixed parentage. | | | | | | | | |
| | Total number. | Attending school. | | Total number. | Attending school. | | Total number. | Attending school. | | Total number. | Attending school. | | Total number. | Attending school. | |
| | | Number. | Per cent. | | Number. | Per cent. | | Number. | Per cent. | | Number. | Per cent. | | Number. | Per cent. |
| THE STATE: 1920 | | | | | | | | | | | | | | | |
| **5 to 20 years, inclusive** | **1,698,606** | **980,469** | **57.7** | **1,163,695** | **718,807** | **61.8** | **168,403** | **77,301** | **45.9** | **86,082** | **22,552** | **26.2** | **279,468** | **161,452** | **57.8** |
| Male | 853,788 | 486,253 | 57.0 | 587,784 | 357,970 | 60.9 | 85,072 | 39,074 | 45.9 | 43,813 | 11,415 | 26.1 | 136,600 | 77,612 | 56.8 |
| Female | 844,818 | 494,216 | 58.5 | 575,911 | 360,837 | 62.7 | 83,331 | 38,227 | 45.9 | 42,269 | 11,137 | 26.3 | 142,868 | 83,840 | 58.7 |
| 5 and 6 years | 231,617 | 29,781 | 12.9 | 164,372 | 22,248 | 13.5 | 25,158 | 2,239 | 8.9 | 6,572 | 475 | 7.2 | 35,365 | 4,810 | 13.6 |
| 7 to 13 years | 779,222 | 652,476 | 83.7 | 539,507 | 474,598 | 88.0 | 77,226 | 54,520 | 70.6 | 34,142 | 15,699 | 46.0 | 127,913 | 107,423 | 84.0 |
| 14 and 15 years | 204,454 | 161,644 | 79.1 | 139,165 | 117,404 | 84.4 | 19,370 | 12,320 | 63.6 | 11,136 | 3,980 | 35.7 | 34,700 | 27,888 | 80.4 |
| 16 and 17 years | 195,909 | 95,616 | 48.8 | 133,187 | 72,394 | 54.4 | 18,650 | 5,807 | 31.1 | 11,222 | 1,601 | 14.3 | 32,755 | 15,778 | 48.2 |
| 18 to 20 years | 287,404 | 40,952 | 14.2 | 187,464 | 32,163 | 17.2 | 27,999 | 2,415 | 8.6 | 23,010 | 797 | 3.5 | 48,735 | 5,553 | 11.4 |
| URBAN POPULATION. | | | | | | | | | | | | | | | |
| 5 and 6 years | 56,987 | 8,766 | 15.4 | 38,731 | 5,916 | 15.3 | 8,471 | 1,164 | 13.7 | 2,978 | 356 | 12.0 | 6,779 | 1,328 | 19.6 |
| 7 to 13 years | 199,095 | 176,033 | 88.4 | 130,493 | 119,713 | 91.7 | 25,443 | 21,018 | 82.6 | 15,542 | 10,412 | 67.0 | 27,549 | 24,849 | 90.2 |
| 14 to 20 years | 201,488 | 82,564 | 41.0 | 128,323 | 58,772 | 45.8 | 21,537 | 7,954 | 36.9 | 20,970 | 4,283 | 20.4 | 30,579 | 11,520 | 37.7 |
| RURAL POPULATION. | | | | | | | | | | | | | | | |
| 5 and 6 years | 174,630 | 21,015 | 12.0 | 125,641 | 16,332 | 13.0 | 16,687 | 1,075 | 6.4 | 3,594 | 119 | 3.3 | 28,586 | 3,482 | 12.2 |
| 7 to 13 years | 580,127 | 476,443 | 82.1 | 409,014 | 354,885 | 86.8 | 51,783 | 33,502 | 64.7 | 18,600 | 5,287 | 28.4 | 100,364 | 82,574 | 82.3 |
| 14 to 20 years | 486,279 | 215,648 | 44.3 | 331,493 | 163,189 | 49.2 | 44,482 | 12,588 | 28.3 | 24,398 | 2,095 | 8.6 | 85,611 | 37,699 | 44.0 |
| THE STATE: 1910 | | | | | | | | | | | | | | | |
| **5 to 20 years, inclusive** | **1,469,983** | **796,350** | **54.2** | **1,002,660** | **587,101** | **58.6** | **152,823** | **67,654** | **44.3** | **42,529** | **9,744** | **22.9** | **271,635** | **131,763** | **48.5** |
| Male | 739,837 | 398,441 | 53.9 | 507,323 | 296,629 | 58.5 | 76,911 | 34,470 | 44.8 | 22,010 | 4,889 | 22.2 | 133,397 | 62,408 | 46.8 |
| Female | 730,146 | 397,909 | 54.5 | 495,337 | 290,472 | 58.6 | 75,912 | 33,184 | 43.7 | 20,519 | 4,855 | 23.7 | 138,238 | 69,355 | 50.2 |
| 5 and 6 years | 209,409 | 24,419 | 11.7 | 147,290 | 18,381 | 12.5 | 21,291 | 1,673 | 7.9 | 3,725 | 257 | 6.9 | 37,072 | 4,107 | 11.1 |
| 7 to 13 years | 663,927 | 510,100 | 76.8 | 454,356 | 370,309 | 81.4 | 68,962 | 45,926 | 66.6 | 16,018 | 6,730 | 42.0 | 123,964 | 87,084 | 70.2 |
| 14 and 15 years | 176,585 | 135,390 | 76.7 | 119,995 | 99,271 | 82.7 | 18,844 | 11,776 | 62.5 | 5,209 | 1,623 | 31.2 | 32,495 | 22,702 | 69.9 |
| 16 and 17 years | 171,120 | 87,279 | 51.0 | 116,527 | 67,621 | 58.0 | 18,080 | 6,029 | 33.3 | 5,477 | 735 | 13.4 | 30,991 | 12,880 | 41.6 |
| 18 to 20 years | 248,942 | 39,162 | 15.7 | 163,992 | 31,519 | 19.2 | 25,646 | 2,250 | 8.8 | 12,100 | 399 | 3.3 | 47,113 | 4,990 | 10.6 |
| URBAN POPULATION. | | | | | | | | | | | | | | | |
| 5 and 6 years | 37,953 | 4,658 | 12.3 | 24,488 | 2,866 | 11.7 | 5,452 | 648 | 11.9 | 1,258 | 156 | 12.4 | 6,749 | 988 | 14.6 |
| 7 to 13 years | 126,403 | 103,240 | 81.7 | 79,009 | 66,789 | 84.5 | 18,021 | 14,175 | 78.7 | 5,382 | 3,436 | 63.8 | 23,971 | 18,828 | 78.5 |
| 14 to 20 years | 130,789 | 51,201 | 39.1 | 79,083 | 35,539 | 44.9 | 17,866 | 6,317 | 35.4 | 7,797 | 1,341 | 17.2 | 25,979 | 7,994 | 30.8 |
| RURAL POPULATION. | | | | | | | | | | | | | | | |
| 5 and 6 years | 171,456 | 19,761 | 11.5 | 122,802 | 15,515 | 12.6 | 15,839 | 1,025 | 6.5 | 2,467 | 101 | 4.1 | 30,323 | 3,119 | 10.3 |
| 7 to 13 years | 537,524 | 406,860 | 75.7 | 375,347 | 303,520 | 80.8 | 50,941 | 31,751 | 62.3 | 10,636 | 3,294 | 31.0 | 99,993 | 68,256 | 68.3 |
| 14 to 20 years | 465,858 | 210,630 | 45.2 | 321,431 | 162,872 | 50.7 | 44,704 | 13,738 | 30.7 | 14,989 | 1,416 | 9.4 | 84,620 | 32,578 | 38.5 |

TABLE 3.—AGE, FOR THE STATE AND URBAN AND RURAL POPULATION: 1920 AND 1910.

| AGE PERIOD. | ALL CLASSES. | | | NATIVE WHITE. | | | | | | FOREIGN-BORN WHITE. | | | NEGRO. | | |
|---|---|---|---|---|---|---|---|---|---|---|---|---|---|---|---|
| | | | | Native parentage. | | | Foreign or mixed parentage. | | | | | | | | |
| | Total. | Male. | Female. | Total. | Male. | Female. | Total. | Male. | Female. | Total. | Male. | Female. | Total. | Male. | Female. |
| **THE STATE.** | | | | | | | | | | | | | | | |
| **All ages: 1920** | **4,663,228** | **2,409,222** | **2,254,006** | **3,112,262** | **1,606,830** | **1,505,432** | **445,384** | **228,242** | **217,142** | **360,519** | **200,447** | **160,072** | **741,694** | **371,474** | **370,220** |
| Under 5 years | 533,907 | 271,022 | 262,885 | 385,555 | 196,575 | 188,980 | 62,441 | 31,379 | 31,062 | 7,719 | 4,034 | 3,685 | 77,798 | 38,819 | 38,979 |
| Under 1 year | 107,390 | 54,936 | 52,954 | 76,343 | 39,136 | 37,207 | 14,755 | 7,425 | 7,330 | 741 | 370 | 371 | 15,947 | 7,947 | 8,000 |
| 5 to 9 years | 572,707 | 289,795 | 282,912 | 401,288 | 203,706 | 197,582 | 60,029 | 30,334 | 29,695 | 19,845 | 10,233 | 9,612 | 91,177 | 45,335 | 45,842 |
| 10 to 14 years | 545,099 | 276,424 | 268,675 | 375,620 | 191,119 | 184,501 | 52,483 | 26,520 | 25,963 | 26,522 | 13,616 | 12,906 | 90,206 | 45,031 | 45,175 |
| 15 to 19 years | 488,559 | 243,169 | 245,390 | 328,092 | 164,394 | 163,698 | 47,023 | 23,733 | 23,290 | 31,140 | 15,562 | 15,578 | 82,054 | 39,331 | 42,723 |
| 20 to 44 years | 1,756,069 | 897,975 | 858,094 | 1,140,587 | 584,409 | 556,178 | 163,384 | 83,493 | 79,891 | 165,044 | 92,210 | 72,834 | 285,641 | 136,870 | 148,771 |
| 45 years and over | 756,307 | 423,802 | 332,505 | 474,083 | 261,708 | 212,375 | 59,572 | 32,516 | 27,056 | 108,942 | 63,871 | 45,071 | 113,134 | 65,167 | 47,967 |
| Age unknown | 10,490 | 7,035 | 3,455 | 7,037 | 4,919 | 2,118 | 452 | 267 | 185 | 1,307 | 921 | 386 | 1,684 | 921 | 763 |
| 18 to 44 years | 1,951,232 | 995,038 | 956,294 | 1,269,356 | 649,383 | 619,973 | 182,515 | 93,417 | 89,098 | 179,479 | 99,732 | 79,747 | 318,345 | 152,335 | 166,010 |
| 21 years and over | 2,430,715 | 1,284,412 | 1,146,303 | 1,563,012 | 822,471 | 740,541 | 214,540 | 111,791 | 102,749 | 266,718 | 152,600 | 114,118 | 384,428 | 196,055 | 188,373 |
| Per cent: 1920 | 100.0 | 100.0 | 100.0 | 100.0 | 100.0 | 100.0 | 100.0 | 100.0 | 100.0 | 100.0 | 100.0 | 100.0 | 100.0 | 100.0 | 100.0 |
| Under 5 years | 11.4 | 11.2 | 11.7 | 12.4 | 12.2 | 12.6 | 14.0 | 13.7 | 14.3 | 2.1 | 2.0 | 2.3 | 10.5 | 10.4 | 10.5 |
| Under 1 year | 2.3 | 2.3 | 2.3 | 2.5 | 2.4 | 2.5 | 3.3 | 3.3 | 3.4 | 0.2 | 0.2 | 0.2 | 2.2 | 2.1 | 2.2 |
| 5 to 9 years | 12.3 | 12.0 | 12.6 | 12.9 | 12.7 | 13.1 | 13.5 | 13.3 | 13.7 | 5.5 | 5.1 | 6.0 | 12.3 | 12.2 | 12.4 |
| 10 to 14 years | 11.7 | 11.5 | 11.9 | 12.1 | 11.9 | 12.3 | 11.8 | 11.6 | 12.0 | 7.4 | 6.8 | 8.1 | 12.2 | 12.1 | 12.2 |
| 15 to 19 years | 10.5 | 10.1 | 10.9 | 10.5 | 10.2 | 10.9 | 10.6 | 10.4 | 10.7 | 8.6 | 7.8 | 9.7 | 11.1 | 10.6 | 11.5 |
| 20 to 44 years | 37.7 | 37.3 | 38.1 | 36.6 | 36.4 | 36.9 | 36.7 | 36.6 | 36.8 | 45.8 | 46.0 | 45.5 | 38.5 | 36.8 | 40.2 |
| 45 years and over | 16.2 | 17.6 | 14.8 | 15.2 | 16.3 | 14.1 | 13.4 | 14.2 | 12.5 | 30.2 | 31.9 | 28.2 | 15.3 | 17.5 | 13.0 |
| 18 to 44 years | 41.8 | 41.3 | 42.4 | 40.8 | 40.4 | 41.2 | 41.0 | 40.9 | 41.0 | 49.8 | 49.8 | 49.8 | 42.9 | 41.0 | 44.8 |
| 21 years and over | 52.1 | 53.3 | 50.9 | 50.2 | 51.2 | 49.2 | 48.2 | 49.0 | 47.3 | 74.0 | 76.1 | 71.3 | 51.8 | 52.8 | 50.9 |
| Per cent: 1910 | 100.0 | 100.0 | 100.0 | 100.0 | 100.0 | 100.0 | 100.0 | 100.0 | 100.0 | 100.0 | 100.0 | 100.0 | 100.0 | 100.0 | 100.0 |
| Under 5 years | 13.8 | 13.6 | 14.1 | 15.0 | 14.8 | 15.2 | 15.0 | 14.8 | 15.2 | 2.2 | 1.9 | 2.5 | 13.1 | 13.1 | 13.0 |
| Under 1 year | 2.9 | 2.8 | 2.9 | 3.2 | 3.1 | 3.2 | 3.3 | 3.2 | 3.3 | 0.2 | 0.2 | 0.2 | 2.6 | 2.6 | 2.6 |
| 5 to 9 years | 13.1 | 12.8 | 13.3 | 13.6 | 13.3 | 13.9 | 14.2 | 14.1 | 14.4 | 4.3 | 3.9 | 4.8 | 13.5 | 13.4 | 13.5 |
| 10 to 14 years | 11.7 | 11.5 | 12.0 | 11.9 | 11.7 | 12.1 | 13.4 | 13.2 | 13.5 | 5.1 | 4.6 | 5.7 | 12.4 | 12.4 | 12.4 |
| 15 to 19 years | 10.9 | 10.5 | 11.3 | 11.0 | 10.7 | 11.3 | 12.4 | 11.9 | 12.8 | 6.4 | 5.8 | 7.3 | 11.2 | 10.8 | 11.6 |
| 20 to 44 years | 35.9 | 35.8 | 36.0 | 34.7 | 34.7 | 34.8 | 35.4 | 35.4 | 35.4 | 46.9 | 47.1 | 46.8 | 36.5 | 35.6 | 37.4 |
| 45 years and over | 14.5 | 15.6 | 13.2 | 13.7 | 14.6 | 12.6 | 9.5 | 10.3 | 8.6 | 34.7 | 36.3 | 32.6 | 13.0 | 14.2 | 11.7 |
| 18 to 44 years | 40.2 | 39.9 | 40.5 | 39.0 | 38.8 | 39.2 | 40.2 | 40.1 | 40.4 | 50.0 | 49.9 | 50.1 | 41.1 | 40.0 | 42.2 |
| 21 years and over | 48.4 | 49.7 | 47.1 | 46.5 | 47.6 | 45.3 | 42.8 | 43.8 | 41.7 | 80.1 | 82.0 | 77.7 | 47.6 | 48.2 | 46.9 |
| **URBAN POPULATION.** | | | | | | | | | | | | | | | |
| **All ages: 1920** | **1,512,689** | **765,988** | **746,701** | **951,006** | **483,213** | **467,788** | **189,131** | **93,414** | **85,717** | **168,050** | **89,702** | **78,348** | **223,373** | **108,795** | **114,578** |
| Under 5 years | 136,928 | 68,923 | 68,005 | 94,175 | 47,843 | 46,332 | 23,959 | 11,830 | 12,129 | 3,534 | 1,819 | 1,715 | 15,172 | 7,382 | 7,790 |
| Under 1 year | 28,452 | 14,242 | 14,210 | 18,955 | 9,567 | 9,388 | 5,964 | 2,981 | 2,983 | 370 | 189 | 181 | 3,142 | 1,492 | 1,650 |
| 5 to 9 years | 143,445 | 71,769 | 71,676 | 95,388 | 47,902 | 47,486 | 20,163 | 10,105 | 10,058 | 9,145 | 4,619 | 4,526 | 18,689 | 9,118 | 9,571 |
| 10 to 14 years | 140,158 | 68,731 | 71,427 | 91,697 | 45,242 | 46,455 | 16,821 | 8,253 | 8,568 | 11,922 | 5,898 | 6,024 | 19,666 | 9,310 | 10,356 |
| 15 to 19 years | 142,650 | 67,020 | 75,630 | 91,093 | 43,114 | 47,979 | 15,430 | 7,408 | 8,022 | 14,509 | 6,716 | 7,793 | 21,566 | 9,744 | 11,822 |
| 20 to 44 years | 676,763 | 342,430 | 334,333 | 418,307 | 212,985 | 205,322 | 65,294 | 31,753 | 33,541 | 81,928 | 44,508 | 37,420 | 110,707 | 52,776 | 57,931 |
| 45 years and over | 265,727 | 142,275 | 123,452 | 155,149 | 82,346 | 72,803 | 27,278 | 13,952 | 13,326 | 46,415 | 25,767 | 20,648 | 36,543 | 19,905 | 16,638 |
| Age unknown | 7,018 | 4,840 | 2,178 | 5,197 | 3,786 | 1,411 | 186 | 113 | 73 | 597 | 375 | 222 | 1,030 | 560 | 470 |
| Per cent: 1920 | 100.0 | 100.0 | 100.0 | 100.0 | 100.0 | 100.0 | 100.0 | 100.0 | 100.0 | 100.0 | 100.0 | 100.0 | 100.0 | 100.0 | 100.0 |
| Under 5 years | 9.1 | 9.0 | 9.1 | 9.9 | 9.9 | 9.9 | 14.2 | 14.2 | 14.1 | 2.1 | 2.0 | 2.2 | 6.8 | 6.8 | 6.8 |
| 5 to 9 years | 9.5 | 9.4 | 9.6 | 10.0 | 9.9 | 10.2 | 11.9 | 12.1 | 11.7 | 5.4 | 5.1 | 5.8 | 8.4 | 8.4 | 8.4 |
| 10 to 14 years | 9.3 | 9.0 | 9.6 | 9.6 | 9.4 | 9.9 | 9.9 | 9.9 | 10.0 | 7.1 | 6.6 | 7.7 | 8.8 | 8.6 | 9.0 |
| 15 to 19 years | 9.4 | 8.7 | 10.1 | 9.6 | 8.9 | 10.3 | 9.1 | 8.9 | 9.4 | 8.6 | 7.5 | 9.9 | 9.7 | 9.0 | 10.3 |
| 20 to 44 years | 44.7 | 44.7 | 44.8 | 44.0 | 44.1 | 43.9 | 38.6 | 38.1 | 39.1 | 48.8 | 49.6 | 47.8 | 49.6 | 48.5 | 50.6 |
| 45 years and over | 17.6 | 18.6 | 16.5 | 16.3 | 17.0 | 15.6 | 16.1 | 16.7 | 15.5 | 27.6 | 28.7 | 26.4 | 16.4 | 18.3 | 14.5 |
| Per cent: 1910 | 100.0 | 100.0 | 100.0 | 100.0 | 100.0 | 100.0 | 100.0 | 100.0 | 100.0 | 100.0 | 100.0 | 100.0 | 100.0 | 100.0 | 100.0 |
| Under 5 years | 10.3 | 10.3 | 10.2 | 11.5 | 11.4 | 11.5 | 12.8 | 13.0 | 12.6 | 1.8 | 1.7 | 2.0 | 9.0 | 9.5 | 8.5 |
| 5 to 9 years | 10.0 | 10.0 | 10.1 | 10.7 | 10.6 | 10.9 | 11.8 | 12.0 | 11.5 | 4.0 | 3.7 | 4.4 | 9.7 | 10.1 | 9.4 |
| 10 to 14 years | 9.4 | 9.2 | 9.6 | 9.8 | 9.5 | 10.1 | 11.1 | 11.3 | 10.9 | 4.7 | 4.3 | 5.2 | 9.4 | 9.5 | 9.3 |
| 15 to 19 years | 9.8 | 9.0 | 10.6 | 10.0 | 9.3 | 10.7 | 11.2 | 10.6 | 11.7 | 6.1 | 5.0 | 7.5 | 10.1 | 9.3 | 10.8 |
| 20 to 44 years | 44.1 | 44.2 | 43.9 | 42.7 | 43.3 | 42.1 | 40.7 | 40.0 | 41.3 | 49.8 | 50.3 | 49.2 | 47.6 | 46.6 | 48.5 |
| 45 years and over | 16.1 | 16.9 | 15.3 | 15.0 | 15.4 | 14.5 | 12.4 | 13.0 | 11.8 | 33.2 | 34.7 | 31.4 | 13.6 | 14.4 | 13.0 |
| **RURAL POPULATION.** | | | | | | | | | | | | | | | |
| **All ages: 1920** | **3,150,539** | **1,643,234** | **1,507,305** | **2,161,256** | **1,123,612** | **1,037,644** | **276,253** | **144,828** | **131,425** | **192,469** | **110,745** | **81,724** | **518,321** | **262,679** | **255,642** |
| Under 5 years | 396,979 | 202,099 | 194,880 | 291,380 | 148,732 | 142,648 | 38,482 | 19,549 | 18,933 | 4,185 | 2,215 | 1,970 | 62,626 | 31,437 | 31,189 |
| Under 1 year | 79,438 | 40,694 | 38,744 | 57,388 | 29,569 | 27,819 | 8,791 | 4,444 | 4,347 | 371 | 181 | 190 | 12,805 | 6,455 | 6,350 |
| 5 to 9 years | 429,262 | 218,026 | 211,236 | 305,900 | 155,804 | 150,096 | 39,866 | 20,220 | 19,637 | 10,700 | 5,614 | 5,086 | 72,488 | 36,217 | 36,271 |
| 10 to 14 years | 404,941 | 207,693 | 197,248 | 283,923 | 145,877 | 138,046 | 35,662 | 18,267 | 17,395 | 14,600 | 7,718 | 6,882 | 70,540 | 35,721 | 34,819 |
| 15 to 19 years | 345,909 | 176,149 | 169,760 | 236,099 | 121,280 | 115,719 | 31,593 | 16,325 | 15,268 | 16,631 | 8,846 | 7,785 | 60,488 | 29,587 | 30,901 |
| 20 to 44 years | 1,079,306 | 555,545 | 523,761 | 722,280 | 371,424 | 350,856 | 98,090 | 51,740 | 46,350 | 83,116 | 47,702 | 35,414 | 174,934 | 84,094 | 90,840 |
| 45 years and over | 490,670 | 281,527 | 209,143 | 318,934 | 179,362 | 139,572 | 32,294 | 18,564 | 13,730 | 62,527 | 38,104 | 24,423 | 76,591 | 46,262 | 31,329 |
| Age unknown | 3,472 | 2,195 | 1,277 | 1,840 | 1,133 | 707 | 266 | 154 | 112 | 710 | 546 | 164 | 654 | 361 | 293 |
| Per cent: 1920 | 100.0 | 100.0 | 100.0 | 100.0 | 100.0 | 100.0 | 100.0 | 100.0 | 100.0 | 100.0 | 100.0 | 100.0 | 100.0 | 100.0 | 100.0 |
| Under 5 years | 12.6 | 12.3 | 12.9 | 13.5 | 13.2 | 13.7 | 13.9 | 13.5 | 14.4 | 2.2 | 2.0 | 2.4 | 12.1 | 12.0 | 12.2 |
| 5 to 9 years | 13.6 | 13.3 | 14.0 | 14.2 | 13.9 | 14.5 | 14.4 | 14.0 | 14.9 | 5.6 | 5.1 | 6.2 | 14.0 | 13.8 | 14.2 |
| 10 to 14 years | 12.9 | 12.6 | 13.1 | 13.1 | 13.0 | 13.3 | 12.9 | 12.6 | 13.2 | 7.6 | 7.0 | 8.4 | 13.6 | 13.6 | 13.6 |
| 15 to 19 years | 11.0 | 10.7 | 11.3 | 11.0 | 10.8 | 11.2 | 11.4 | 11.3 | 11.6 | 8.6 | 8.0 | 9.5 | 11.7 | 11.3 | 12.1 |
| 20 to 44 years | 34.3 | 33.8 | 34.7 | 33.4 | 33.1 | 33.8 | 35.5 | 35.7 | 35.3 | 43.2 | 43.1 | 43.3 | 33.8 | 32.0 | 35.5 |
| 45 years and over | 15.6 | 17.1 | 13.9 | 14.8 | 16.0 | 13.5 | 11.7 | 12.8 | 10.4 | 32.5 | 34.4 | 29.9 | 14.8 | 17.2 | 12.3 |
| Per cent: 1910 | 100.0 | 100.0 | 100.0 | 100.0 | 100.0 | 100.0 | 100.0 | 100.0 | 100.0 | 100.0 | 100.0 | 100.0 | 100.0 | 100.0 | 100.0 |
| Under 5 years | 15.0 | 14.6 | 15.3 | 15.9 | 15.6 | 16.2 | 16.0 | 15.6 | 16.5 | 2.3 | 2.1 | 2.7 | 14.5 | 14.3 | 14.7 |
| 5 to 9 years | 14.0 | 13.6 | 14.4 | 14.4 | 14.1 | 14.7 | 15.4 | 15.0 | 15.8 | 4.4 | 4.0 | 5.0 | 14.8 | 14.5 | 15.0 |
| 10 to 14 years | 12.5 | 12.2 | 12.7 | 12.5 | 12.3 | 12.7 | 14.4 | 14.1 | 14.8 | 5.3 | 4.7 | 6.0 | 13.4 | 13.3 | 13.5 |
| 15 to 19 years | 11.2 | 10.9 | 11.5 | 11.2 | 11.0 | 11.5 | 12.9 | 12.5 | 13.3 | 6.6 | 6.2 | 7.2 | 11.6 | 11.3 | 11.9 |
| 20 to 44 years | 33.3 | 33.2 | 33.4 | 32.5 | 32.4 | 32.7 | 33.0 | 33.4 | 32.5 | 45.3 | 45.4 | 45.3 | 32.7 | 32.1 | 33.3 |
| 45 years and over | 13.9 | 15.2 | 12.5 | 13.3 | 14.4 | 12.1 | 8.2 | 9.2 | 7.1 | 35.6 | 37.1 | 33.4 | 12.7 | 14.1 | 11.3 |

TABLE 4.—ILLITERACY, FOR THE STATE AND URBAN AND RURAL POPULATION: 1920 AND 1910.

| AGE PERIOD. | ALL CLASSES. | | | NATIVE WHITE. | | | | | | FOREIGN-BORN WHITE. | | | NEGRO. | | |
|---|---|---|---|---|---|---|---|---|---|---|---|---|---|---|---|
| | | | | Native parentage. | | | Foreign or mixed parentage. | | | | | | | | |
| | Total number. | Illiterate. | | Total number. | Illiterate. | | Total number. | Illiterate. | | Total number. | Illiterate. | | Total number. | Illiterate. | |
| | | Number. | Per cent. | | Number. | Per cent. | | Number. | Per cent. | | Number. | Per cent. | | Number. | Per cent |
| THE STATE: 1920 | | | | | | | | | | | | | | | |
| **10 years and over** | **3,556,614** | **295,844** | **8.3** | **2,325,419** | **50,424** | **2.2** | **322,914** | **30,219** | **9.4** | **332,955** | **112,417** | **33.8** | **572,719** | **102,053** | **17.8** |
| Male | 1,848,405 | 156,408 | 8.5 | 1,206,549 | 28,888 | 2.4 | 166,529 | 14,768 | 8.9 | 186,180 | 58,511 | 31.4 | 287,320 | 53,753 | 18.7 |
| Female | 1,708,209 | 139,436 | 8.2 | 1,118,870 | 21,536 | 1.9 | 156,385 | 15,451 | 9.9 | 146,775 | 53,906 | 36.7 | 285,399 | 48,300 | 16.9 |
| 10 to 15 years | 642,586 | 31,375 | 4.9 | 441,756 | 6,344 | 1.4 | 61,725 | 8,617 | 14.0 | 32,005 | 11,426 | 35.7 | 106,801 | 4,916 | 4.6 |
| Male | 324,739 | 16,737 | 5.2 | 224,260 | 3,591 | 1.6 | 31,031 | 4,332 | 14.0 | 16,195 | 5,847 | 36.1 | 53,100 | 2,931 | 5.5 |
| Female | 317,847 | 14,638 | 4.6 | 217,496 | 2,753 | 1.3 | 30,694 | 4,285 | 14.0 | 15,810 | 5,579 | 35.3 | 53,701 | 1,985 | 3.7 |
| 16 to 20 years | 483,313 | 30,575 | 6.3 | 320,651 | 5,451 | 1.7 | 46,649 | 5,509 | 11.8 | 34,232 | 12,185 | 35.6 | 81,490 | 7,302 | 9.0 |
| Male | 239,254 | 16,833 | 7.0 | 159,818 | 3,220 | 2.0 | 23,707 | 2,755 | 11.6 | 17,385 | 6,247 | 35.9 | 38,165 | 4,567 | 12.0 |
| Female | 244,059 | 13,742 | 5.6 | 160,833 | 2,231 | 1.4 | 22,942 | 2,754 | 12.0 | 16,847 | 5,938 | 35.2 | 43,325 | 2,795 | 6.5 |
| 21 years and over | 2,430,715 | 233,894 | 9.6 | 1,563,012 | 38,629 | 2.5 | 214,540 | 16,093 | 7.5 | 266,718 | 88,806 | 33.3 | 384,428 | 89,775 | 23.4 |
| Male | 1,284,412 | 122,838 | 9.6 | 822,471 | 22,077 | 2.7 | 111,791 | 7,681 | 6.9 | 152,600 | 46,417 | 30.4 | 196,055 | 46,255 | 23.6 |
| Female | 1,146,303 | 111,056 | 9.7 | 740,541 | 16,552 | 2.2 | 102,749 | 8,412 | 8.2 | 114,118 | 42,389 | 37.1 | 188,373 | 43,520 | 23.1 |
| URBAN POPULATION. | | | | | | | | | | | | | | | |
| 10 years and over | 1,232,316 | 80,333 | 6.5 | 761,443 | 8,329 | 1.1 | 125,009 | 5,539 | 4.4 | 155,371 | 40,633 | 26.2 | 189,512 | 25,637 | 13.5 |
| Male | 625,296 | 38,794 | 6.2 | 387,473 | 4,181 | 1.1 | 61,479 | 2,398 | 3.9 | 83,264 | 20,069 | 24.1 | 92,295 | 12,015 | 13.0 |
| Female | 607,020 | 41,539 | 6.8 | 373,970 | 4,148 | 1.1 | 63,530 | 3,141 | 4.9 | 72,107 | 20,564 | 28.5 | 97,217 | 13,622 | 14.0 |
| 10 to 15 years | 166,010 | 4,617 | 2.8 | 108,287 | 746 | 0.7 | 19,779 | 1,064 | 5.4 | 14,444 | 2,405 | 16.7 | 23,446 | 398 | 1.7 |
| 16 to 20 years | 148,115 | 6,666 | 4.5 | 93,872 | 860 | 0.9 | 15,509 | 912 | 5.9 | 15,901 | 3,695 | 23.2 | 22,772 | 1,192 | 5.2 |
| 21 years and over | 918,191 | 69,050 | 7.5 | 559,284 | 6,723 | 1.2 | 89,721 | 3,563 | 4.0 | 125,026 | 34,533 | 27.6 | 143,294 | 24,047 | 16.8 |
| RURAL POPULATION. | | | | | | | | | | | | | | | |
| 10 years and over | 2,324,298 | 215,511 | 9.3 | 1,563,976 | 42,095 | 2.7 | 197,905 | 24,680 | 12.5 | 177,584 | 71,784 | 40.4 | 383,207 | 76,416 | 19.9 |
| Male | 1,223,109 | 117,614 | 9.6 | 819,076 | 24,707 | 3.0 | 105,050 | 12,370 | 11.8 | 102,916 | 38,442 | 37.4 | 195,025 | 41,738 | 21.4 |
| Female | 1,101,189 | 97,897 | 8.9 | 744,900 | 17,388 | 2.3 | 92,855 | 12,310 | 13.3 | 74,668 | 33,342 | 44.7 | 188,182 | 34,678 | 18.4 |
| 10 to 15 years | 476,576 | 26,758 | 5.6 | 333,469 | 5,598 | 1.7 | 41,946 | 7,553 | 18.0 | 17,561 | 9,021 | 51.4 | 83,355 | 4,518 | 5.4 |
| 16 to 20 years | 335,198 | 23,909 | 7.1 | 226,779 | 4,591 | 2.0 | 31,140 | 4,597 | 14.8 | 18,331 | 8,490 | 46.3 | 58,718 | 6,170 | 10.5 |
| 21 years and over | 1,512,524 | 164,844 | 10.9 | 1,003,728 | 31,906 | 3.2 | 124,819 | 12,530 | 10.0 | 141,692 | 54,273 | 38.3 | 241,134 | 65,728 | 27.3 |
| THE STATE: 1910 | | | | | | | | | | | | | | | |
| **10 years and over** | **2,848,904** | **282,904** | **9.9** | **1,859,711** | **60,381** | **3.3** | **256,082** | **29,710** | **11.6** | **224,580** | **67,295** | **30.0** | **507,089** | **124,618** | **24.6** |
| Male | 1,485,295 | 145,812 | 9.8 | 969,804 | 33,692 | 3.5 | 132,024 | 14,785 | 11.2 | 128,877 | 34,474 | 26.7 | 253,442 | 62,579 | 24.7 |
| Female | 1,363,609 | 137,092 | 10.1 | 889,907 | 27,189 | 3.1 | 124,058 | 14,925 | 12.0 | 95,703 | 32,821 | 34.3 | 253,647 | 62,039 | 24.5 |
| 10 to 15 years | 541,267 | 33,700 | 6.2 | 363,195 | 9,470 | 2.6 | 57,587 | 8,345 | 14.5 | 14,744 | 5,520 | 37.4 | 100,628 | 10,341 | 10.3 |
| Male | 274,522 | 19,009 | 6.9 | 187,521 | 5,664 | 3.0 | 29,190 | 4,322 | 14.8 | 7,536 | 2,868 | 38.1 | 50,213 | 6,141 | 12.2 |
| Female | 266,745 | 14,691 | 5.5 | 180,674 | 3,806 | 2.1 | 28,397 | 4,023 | 14.2 | 7,208 | 2,652 | 36.8 | 50,415 | 4,200 | 8.3 |
| 16 to 20 years | 420,062 | 30,545 | 7.3 | 280,519 | 7,037 | 2.5 | 43,726 | 5,846 | 13.4 | 17,577 | 6,442 | 36.7 | 78,104 | 11,180 | 14.3 |
| Male | 207,416 | 17,475 | 8.4 | 139,819 | 4,386 | 3.1 | 21,488 | 2,909 | 13.5 | 9,189 | 3,415 | 37.2 | 36,831 | 6,739 | 18.3 |
| Female | 212,646 | 13,070 | 6.1 | 140,700 | 2,651 | 1.9 | 22,238 | 2,937 | 13.2 | 8,388 | 3,027 | 36.1 | 41,273 | 4,441 | 10.8 |
| 21 years and over | 1,887,575 | 218,659 | 11.6 | 1,210,997 | 44,374 | 3.7 | 154,769 | 15,519 | 10.0 | 192,259 | 55,333 | 28.8 | 328,357 | 103,097 | 31.4 |
| Male | 1,003,357 | 109,328 | 10.9 | 642,464 | 23,642 | 3.7 | 81,346 | 7,554 | 9.3 | 112,152 | 28,191 | 25.1 | 166,398 | 49,699 | 29.9 |
| Female | 884,218 | 109,331 | 12.4 | 568,533 | 20,732 | 3.6 | 73,423 | 7,965 | 10.8 | 80,107 | 27,142 | 33.9 | 161,959 | 53,398 | 33.0 |
| URBAN POPULATION. | | | | | | | | | | | | | | | |
| 10 years and over | 747,547 | 53,209 | 7.1 | 434,273 | 5,756 | 1.3 | 86,173 | 4,182 | 4.9 | 81,052 | 17,156 | 21.2 | 145,368 | 25,989 | 17.9 |
| Male | 377,015 | 23,084 | 6.1 | 221,313 | 2,598 | 1.2 | 42,346 | 1,924 | 4.5 | 44,322 | 7,554 | 17.0 | 68,410 | 10,389 | 15.2 |
| Female | 370,532 | 30,125 | 8.1 | 212,960 | 3,158 | 1.5 | 43,827 | 2,258 | 5.2 | 36,730 | 9,602 | 26.1 | 76,958 | 15,100 | 19.6 |
| 10 to 15 years | 105,176 | 3,258 | 3.1 | 65,054 | 686 | 1.1 | 15,180 | 787 | 5.2 | 4,947 | 791 | 16.0 | 19,968 | 992 | 5.0 |
| 16 to 20 years | 95,692 | 4,384 | 4.6 | 57,579 | 652 | 1.1 | 12,717 | 811 | 6.4 | 6,031 | 1,358 | 22.5 | 19,314 | 1,553 | 8.0 |
| 21 years and over | 546,679 | 45,567 | 8.3 | 311,640 | 4,418 | 1.4 | 58,276 | 2,584 | 4.4 | 70,074 | 15,007 | 21.4 | 106,086 | 23,444 | 22.1 |
| RURAL POPULATION. | | | | | | | | | | | | | | | |
| 10 years and over | 2,101,357 | 229,695 | 10.9 | 1,425,438 | 55,125 | 3.9 | 169,909 | 25,528 | 15.0 | 143,528 | 50,139 | 34.9 | 361,721 | 98,629 | 27.3 |
| Male | 1,108,280 | 122,728 | 11.1 | 748,491 | 31,094 | 4.2 | 89,678 | 12,861 | 14.3 | 84,555 | 26,920 | 31.8 | 185,032 | 51,690 | 27.9 |
| Female | 993,077 | 106,967 | 10.8 | 676,947 | 24,031 | 3.5 | 80,231 | 12,667 | 15.8 | 58,973 | 23,219 | 39.4 | 176,689 | 46,939 | 26.6 |
| 10 to 15 years | 436,091 | 30,442 | 7.0 | 303,141 | 8,784 | 2.9 | 42,407 | 7,558 | 17.8 | 9,797 | 4,729 | 48.3 | 80,660 | 9,349 | 11.6 |
| 16 to 20 years | 324,370 | 26,161 | 8.1 | 222,940 | 6,385 | 2.9 | 31,009 | 5,035 | 16.2 | 11,546 | 5,084 | 44.0 | 58,790 | 9,627 | 16.4 |
| 21 years and over | 1,340,896 | 173,092 | 12.9 | 899,357 | 39,956 | 4.4 | 96,493 | 12,935 | 13.4 | 122,185 | 40,326 | 33.0 | 222,271 | 79,653 | 35.8 |

TABLE 5.—POPULATION 21 YEARS OF AGE AND OVER, BY SEX, CLASS OF POPULATION, AND CITIZENSHIP, FOR THE STATE: 1920 AND 1910.

| CLASS OF POPULATION AND CITIZENSHIP. | POPULATION 21 YEARS OF AGE AND OVER. | | | PER CENT DISTRIBUTION. | | | CLASS OF POPULATION AND CITIZENSHIP. | POPULATION 21 YEARS OF AGE AND OVER. | | | PER CENT DISTRIBUTION. | | |
|---|---|---|---|---|---|---|---|---|---|---|---|---|---|
| | Male. | | Female: 1920 | Male. | | Female: 1920 | | Male. | | Female: 1920 | Male. | | Female: 1920 |
| | 1920 | 1910 | | 1920 | 1910 | | | 1920 | 1910 | | 1920 | 1910 | |
| **Total** | **1,284,412** | **1,003,357** | **1,146,303** | **100.0** | **100.0** | **100.0** | Native white | 934,262 | 723,810 | 843,290 | 72.7 | 72.1 | 73.6 |
| | | | | | | | Native parentage | 822,471 | 642,464 | 740,541 | 64.0 | 64.0 | 64.6 |
| White | 1,086,862 | 835,962 | 957,408 | 84.6 | 83.3 | 83.5 | Foreign parentage | 72,935 | 56,879 | 66,628 | 5.7 | 5.7 | 5.8 |
| Negro | 196,055 | 166,398 | 188,373 | 15.3 | 16.6 | 16.4 | Mixed parentage | 38,856 | 24,467 | 36,121 | 3.0 | 2.4 | 3.2 |
| Indian | 590 | 204 | 429 | (1) | (1) | (1) | | | | | | | |
| | | | | | | | Foreign-born white | 152,600 | 112,152 | 114,118 | 11.9 | 11.2 | 10.0 |
| Chinese | 657 | 542 | 23 | 0.1 | 0.1 | (1) | Naturalized | 39,321 | 43,383 | 32,800 | 3.1 | 4.3 | 2.9 |
| Japanese | 219 | 248 | 65 | (1) | (1) | (1) | Having first papers | 8,865 | 6,833 | 949 | 0.7 | 0.7 | 0.1 |
| All other | 29 | 3 | 5 | (1) | (1) | (1) | Alien | 93,476 | 37,865 | 72,585 | 7.3 | 3.8 | 6.3 |
| | | | | | | | Unknown | 10,938 | 24,071 | 7,784 | 0.9 | 2.4 | 0.7 |

[1] Less than one-tenth of 1 per cent.

TABLE 6.—COUNTRY OF BIRTH OF THE FOREIGN-BORN WHITE, FOR THE STATE AND PRINCIPAL CITIES: 1920.

| COUNTRY OF BIRTH. | THE STATE. | | DALLAS. | | SAN ANTONIO. | |
|---|---|---|---|---|---|---|
| | Number. | Per cent distribution. | Number. | Per cent distribution. | Number. | Per cent distribution. |
| All countries | 360,519 | 100.0 | 8,730 | 100.0 | 36,646 | 100.0 |
| Austria | 6,441 | 1.8 | 248 | 2.8 | 311 | 0.8 |
| Belgium | 447 | 0.1 | 25 | 0.3 | 70 | 0.2 |
| Canada | 4,175 | 1.2 | 373 | 4.3 | 398 | 1.1 |
| Czechoslovakia | 12,819 | 3.6 | 217 | 2.5 | 108 | 0.3 |
| Denmark | 1,508 | 0.4 | 97 | 1.1 | 82 | 0.2 |
| England | 7,085 | 2.1 | 663 | 7.6 | 795 | 2.2 |
| France | 2,544 | 0.7 | 155 | 1.8 | 477 | 1.3 |
| Germany | 31,062 | 8.6 | 1,175 | 13.5 | 2,564 | 7.0 |
| Greece | 1,977 | 0.5 | 274 | 3.1 | 145 | 0.4 |
| Hungary | 940 | 0.3 | 56 | 0.6 | 68 | 0.2 |
| Ireland | 4,333 | 1.2 | 328 | 3.8 | 509 | 1.4 |
| Italy | 8,024 | 2.2 | 583 | 6.7 | 575 | 1.6 |
| Jugo-Slavia | 620 | 0.2 | 28 | 0.3 | 25 | 0.1 |
| Mexico | 249,052 | 69.2 | 2,278 | 26.1 | 28,444 | 77.6 |
| Netherlands | 554 | 0.2 | 28 | 0.3 | 69 | 0.2 |
| Norway | 1,740 | 0.5 | 74 | 0.8 | 53 | 0.1 |
| Poland | 5,047 | 1.4 | 357 | 4.1 | 249 | 0.7 |
| Rumania | 443 | 0.1 | 100 | 1.1 | 75 | 0.2 |
| Russia | 7,057 | 2.0 | 939 | 10.8 | 732 | 2.0 |
| Scotland | 1,828 | 0.5 | 159 | 1.8 | 138 | 0.4 |
| Spain | 1,081 | 0.3 | 37 | 0.4 | 170 | 0.5 |
| Sweden | 4,536 | 1.3 | 169 | 1.9 | 94 | 0.3 |
| Switzerland | 1,690 | 0.5 | 165 | 1.9 | 140 | 0.4 |
| Syria | 1,578 | 0.4 | 46 | 0.5 | 136 | 0.4 |
| Wales | 278 | 0.1 | 21 | 0.2 | 9 | (1) |
| West Indies [2] | 271 | 0.1 | 18 | 0.2 | 58 | 0.2 |
| All other countries | 2,189 | 0.6 | 117 | 1.3 | 162 | 0.4 |

[1] Less than one-tenth of 1 per cent.

[2] Except Porto Rico.

TABLE 7.—INDIANS, CHINESE, AND JAPANESE, FOR COUNTIES AND FOR CITIES OF 25,000 OR MORE: 1920, 1910, AND 1900.

| COUNTY OR CITY. | INDIAN. | | | CHINESE. | | | JAPANESE. | | |
|---|---|---|---|---|---|---|---|---|---|
| | 1920 | 1910 | 1900 | 1920 | 1910 | 1900 | 1920 | 1910 | 1900 |
| COUNTIES. | | | | | | | | | |
| The state | 2,109 | 702 | 470 | 773 | 595 | 836 | 449 | 340 | 13 |
| Anderson | 11 | ..... | ..... | 1 | ..... | 1 | ..... | ..... | ..... |
| Angelina | 11 | ..... | ..... | ..... | ..... | 1 | ..... | ..... | ..... |
| Atascosa | 15 | 11 | 10 | ..... | ..... | ..... | ..... | ..... | ..... |
| Bell | 5 | ..... | ..... | ..... | 8 | 10 | ..... | 2 | 1 |
| Bexar | 21 | 19 | 3 | 283 | 63 | 54 | 19 | 14 | 4 |
| Blanco | 1 | ..... | ..... | ..... | ..... | ..... | ..... | ..... | ..... |
| Bowie | 2 | ..... | ..... | ..... | ..... | ..... | ..... | ..... | ..... |
| Brazoria | ..... | 3 | ..... | ..... | ..... | ..... | 8 | 8 | ..... |
| Burnet | 128 | 7 | ..... | ..... | ..... | ..... | ..... | 1 | ..... |
| Cameron | 6 | ..... | ..... | 7 | 3 | ..... | 25 | ..... | ..... |
| Cherokee | 1 | ..... | 5 | ..... | ..... | ..... | ..... | ..... | ..... |
| Clay | 1 | ..... | 11 | ..... | ..... | ..... | 9 | ..... | ..... |
| Coke | 27 | ..... | ..... | ..... | ..... | ..... | ..... | ..... | ..... |
| Collingsworth | 4 | ..... | ..... | ..... | ..... | ..... | ..... | ..... | ..... |
| Colorado | ..... | ..... | ..... | 1 | 1 | 1 | ..... | ..... | ..... |
| Concho | 1 | ..... | ..... | ..... | ..... | ..... | ..... | ..... | ..... |
| Cooke | 1 | ..... | 1 | 3 | 4 | 9 | ..... | ..... | ..... |
| Coryell | ..... | ..... | ..... | 1 | ..... | ..... | ..... | ..... | ..... |
| Cottle | 2 | ..... | ..... | 1 | 1 | ..... | ..... | ..... | ..... |
| Dallas | 9 | 2 | 1 | 11 | 16 | 24 | 61 | 36 | 3 |
| Dawson | 1 | ..... | ..... | ..... | ..... | ..... | ..... | ..... | ..... |
| De Witt | 1 | ..... | ..... | 2 | 1 | 3 | ..... | ..... | ..... |
| Deaf Smith | 1 | 2 | ..... | ..... | ..... | 1 | ..... | ..... | ..... |
| Denton | 2 | 7 | ..... | ..... | ..... | ..... | ..... | ..... | ..... |
| Donley | 1 | 1 | ..... | ..... | ..... | 3 | ..... | ..... | ..... |
| Duval | 1 | ..... | ..... | ..... | ..... | ..... | ..... | ..... | ..... |
| Eastland | ..... | ..... | ..... | 7 | ..... | 1 | 2 | ..... | ..... |
| El Paso | 271 | 41 | 69 | 137 | 253 | 336 | 71 | 14 | 1 |
| Ellis | ..... | ..... | ..... | 2 | ..... | 2 | ..... | ..... | ..... |
| Erath | ..... | ..... | ..... | 2 | ..... | 8 | ..... | ..... | ..... |
| Falls | 1 | ..... | ..... | 1 | 1 | 4 | ..... | 1 | ..... |
| Fayette | ..... | ..... | ..... | ..... | 1 | ..... | 1 | ..... | ..... |
| Fort Bend | 467 | ..... | ..... | ..... | ..... | ..... | ..... | ..... | ..... |
| Freestone | 1 | ..... | ..... | ..... | ..... | ..... | ..... | ..... | ..... |
| Galveston | 5 | 3 | ..... | 36 | 46 | 68 | 43 | 38 | ..... |
| Gillespie | 1 | ..... | 1 | ..... | ..... | ..... | ..... | ..... | ..... |
| Gonzales | 1 | ..... | 19 | ..... | 1 | 4 | ..... | ..... | ..... |
| Grayson | 3 | 20 | 4 | 4 | 1 | 6 | ..... | 1 | ..... |
| Grimes | ..... | ..... | ..... | 4 | 4 | ..... | ..... | ..... | ..... |
| Hardeman | ..... | ..... | 1 | 1 | 2 | 1 | ..... | ..... | ..... |
| Hardin | ..... | ..... | ..... | 2 | ..... | ..... | ..... | ..... | ..... |
| Harris | 245 | 9 | 1 | 49 | 11 | 43 | 83 | 92 | 2 |
| Harrison | 3 | ..... | 4 | 1 | 1 | 3 | ..... | ..... | ..... |
| Henderson | 2 | ..... | ..... | ..... | ..... | ..... | ..... | ..... | ..... |
| Hidalgo | 1 | 1 | ..... | 5 | ..... | ..... | 11 | 6 | ..... |
| Hill | ..... | 4 | 3 | 1 | 1 | 1 | ..... | ..... | ..... |
| Hunt | 1 | 2 | 4 | 3 | 4 | 6 | ..... | ..... | ..... |
| Jasper | 6 | ..... | ..... | ..... | ..... | ..... | ..... | ..... | ..... |
| Jefferson | 2 | 7 | ..... | 36 | 12 | 4 | 7 | 5 | ..... |
| Karnes | 1 | ..... | ..... | ..... | ..... | ..... | ..... | ..... | ..... |
| Kendall | 57 | ..... | ..... | ..... | ..... | ..... | ..... | ..... | ..... |
| Kinney | 68 | 200 | 2 | 6 | ..... | ..... | ..... | ..... | ..... |
| Lamar | 2 | 3 | 14 | ..... | ..... | 1 | ..... | ..... | ..... |
| COUNTIES—con. | | | | | | | | | |
| Lampasas | ..... | ..... | ..... | 1 | 1 | 2 | ..... | ..... | ..... |
| Lavaca | ..... | ..... | 43 | 1 | ..... | 4 | ..... | ..... | ..... |
| Liberty | ..... | 1 | ..... | 1 | ..... | ..... | ..... | ..... | ..... |
| Llano | 5 | 1 | ..... | ..... | ..... | ..... | ..... | ..... | ..... |
| McLennan | 54 | 8 | ..... | 12 | 17 | 22 | ..... | ..... | ..... |
| Marion | ..... | 3 | ..... | ..... | ..... | 1 | 1 | ..... | ..... |
| Matagorda | ..... | 33 | ..... | ..... | ..... | ..... | 10 | 16 | ..... |
| Medina | 1 | ..... | ..... | ..... | ..... | ..... | ..... | ..... | ..... |
| Milam | 2 | ..... | ..... | ..... | 2 | ..... | ..... | ..... | ..... |
| Montgomery | 204 | ..... | ..... | ..... | ..... | ..... | 6 | ..... | ..... |
| Navarro | 4 | ..... | 2 | ..... | ..... | 6 | ..... | ..... | ..... |
| Nueces | 1 | 8 | 17 | ..... | ..... | 1 | ..... | 1 | ..... |
| Orange | 2 | ..... | ..... | ..... | ..... | ..... | 49 | 40 | ..... |
| Pecos | ..... | ..... | ..... | ..... | ..... | 8 | 1 | 1 | ..... |
| Polk | 248 | 202 | 188 | ..... | ..... | ..... | ..... | ..... | ..... |
| Presidio | 11 | ..... | ..... | 2 | 1 | 6 | 3 | ..... | ..... |
| Reeves | ..... | ..... | ..... | 4 | 13 | 10 | 2 | ..... | ..... |
| Robertson | ..... | ..... | ..... | 5 | 5 | 26 | ..... | ..... | ..... |
| Rusk | 1 | 1 | 3 | ..... | ..... | 1 | ..... | ..... | ..... |
| Sabine | 5 | 9 | ..... | ..... | ..... | ..... | ..... | ..... | ..... |
| San Saba | 39 | 5 | ..... | ..... | ..... | ..... | ..... | ..... | ..... |
| Scurry | 7 | ..... | ..... | ..... | ..... | 1 | ..... | ..... | ..... |
| Smith | ..... | ..... | ..... | 8 | 10 | 9 | ..... | ..... | ..... |
| Starr | ..... | ..... | ..... | 4 | ..... | ..... | ..... | ..... | ..... |
| Tarrant | 28 | 14 | ..... | 86 | 59 | 23 | 30 | ..... | ..... |
| Taylor | 3 | ..... | 3 | ..... | 2 | 3 | ..... | ..... | ..... |
| Titus | 1 | ..... | ..... | ..... | ..... | ..... | ..... | ..... | ..... |
| Tom Green | 3 | 1 | 6 | ..... | 3 | 4 | ..... | 1 | ..... |
| Travis | ..... | 2 | ..... | 26 | 14 | 22 | 2 | 1 | ..... |
| Uvalde | 9 | ..... | ..... | ..... | ..... | ..... | ..... | ..... | ..... |
| Val Verde | ..... | ..... | ..... | 1 | ..... | 1 | 2 | ..... | ..... |
| Van Zandt | 12 | ..... | ..... | ..... | ..... | 1 | ..... | 3 | ..... |
| Victoria | 9 | ..... | ..... | ..... | ..... | 3 | ..... | ..... | ..... |
| Walker | 1 | ..... | 2 | ..... | ..... | ..... | ..... | ..... | ..... |
| Washington | 8 | 2 | ..... | 1 | 1 | 4 | ..... | ..... | ..... |
| Webb | 18 | 1 | ..... | 1 | 2 | 5 | 2 | ..... | ..... |
| Wichita | 15 | ..... | ..... | 9 | ..... | 4 | 1 | 6 | ..... |
| Wilbarger | ..... | ..... | ..... | 3 | 2 | 3 | ..... | 1 | ..... |
| Williamson | 24 | 1 | ..... | ..... | 1 | 4 | ..... | ..... | ..... |
| Wise | ..... | 1 | 1 | 1 | 1 | 1 | ..... | ..... | ..... |
| Wood | 3 | ..... | ..... | ..... | ..... | ..... | ..... | ..... | ..... |
| All other counties | ..... | 67 | 52 | ..... | 26 | 66 | ..... | 52 | 2 |
| CITIES. | | | | | | | | | |
| Austin | ..... | 2 | ..... | 26 | 14 | 22 | 1 | ..... | ..... |
| Beaumont | ..... | 3 | ..... | 25 | 10 | 2 | ..... | ..... | ..... |
| Dallas | 4 | 1 | 1 | 11 | 16 | 24 | 43 | 19 | 3 |
| El Paso | 246 | ..... | ..... | 117 | 228 | 299 | 59 | 13 | 1 |
| Fort Worth | 2 | 13 | ..... | 86 | 59 | 22 | 30 | ..... | ..... |
| Galveston | 4 | 3 | ..... | 36 | 46 | 68 | 9 | ..... | ..... |
| Houston | 8 | 9 | 1 | 13 | 10 | 43 | 25 | 20 | 2 |
| San Antonio | 18 | 18 | 3 | 193 | 62 | 54 | 18 | 11 | 4 |
| Waco | ..... | 8 | ..... | 12 | 17 | 21 | ..... | ..... | ..... |
| Wichita Falls | 4 | ..... | ..... | 9 | ..... | ..... | 1 | 6 | ..... |

TABLE 8.—AGE, FOR CITIES OF 10,000 OR MORE: 1920.

| AGE PERIOD. | ALL CLASSES. | | NATIVE WHITE. | | FOREIGN-BORN WHITE. | | NEGRO. | |
|---|---|---|---|---|---|---|---|---|
| | Male. | Female. | Male. | Female. | Male. | Female. | Male. | Female. |
| **Abilene** | 5,117 | 5,157 | 4,324 | 4,396 | 86 | 56 | 206 | 204 |
| Under 5 years | 497 | 476 | 489 | 465 | ..... | 1 | 8 | 10 |
| Under 1 year | 91 | 87 | 90 | 86 | ..... | ..... | 1 | 1 |
| 5 to 9 years | 523 | 522 | 503 | 509 | ..... | ..... | 20 | 13 |
| 10 to 14 years | 533 | 556 | 518 | 540 | 1 | ..... | 14 | 16 |
| 15 to 19 years | 521 | 542 | 497 | 526 | ..... | 2 | 24 | 14 |
| 20 to 44 years | 2,071 | 2,162 | 1,936 | 2,022 | 39 | 26 | 96 | 113 |
| 45 years and over | 963 | 898 | 873 | 833 | 45 | 27 | 44 | 38 |
| Age unknown | 9 | 1 | 8 | 1 | 1 | ..... | ..... | ..... |
| 18 to 44 years | 2,284 | 2,371 | 2,141 | 2,225 | 39 | 26 | 104 | 119 |
| 21 years and over | 2,957 | 2,967 | 2,736 | 2,770 | 85 | 53 | 135 | 143 |
| **Amarillo** | 8,200 | 7,294 | 7,616 | 6,883 | 424 | 255 | 160 | 156 |
| Under 5 years | 873 | 814 | 861 | 804 | 9 | 3 | 3 | 7 |
| Under 1 year | 188 | 159 | 187 | 157 | 1 | ..... | ..... | 2 |
| 5 to 9 years | 803 | 769 | 775 | 741 | 17 | 20 | 11 | 8 |
| 10 to 14 years | 682 | 642 | 662 | 625 | 13 | 10 | 7 | 7 |
| 15 to 19 years | 599 | 654 | 569 | 622 | 21 | 20 | 9 | 12 |
| 20 to 44 years | 3,976 | 3,455 | 3,622 | 3,195 | 245 | 150 | 109 | 110 |
| 45 years and over | 1,233 | 958 | 1,120 | 894 | 92 | 52 | 21 | 12 |
| Age unknown | 34 | 2 | 7 | 2 | 27 | ..... | ..... | ..... |
| 18 to 44 years | 4,219 | 3,728 | 3,851 | 3,454 | 255 | 158 | 113 | 116 |
| 21 years and over | 5,084 | 4,252 | 4,600 | 3,940 | 356 | 191 | 128 | 121 |
| **Austin** | 16,425 | 18,451 | 12,013 | 13,368 | 1,320 | 1,227 | 3,073 | 3,848 |
| Under 5 years | 1,253 | 1,201 | 1,052 | 990 | 13 | 8 | 187 | 203 |
| Under 1 year | 238 | 248 | 202 | 207 | 1 | 1 | 35 | 40 |
| 5 to 9 years | 1,453 | 1,553 | 1,146 | 1,169 | 24 | 32 | 283 | 350 |
| 10 to 14 years | 1,648 | 1,723 | 1,283 | 1,311 | 37 | 31 | 324 | 380 |
| 15 to 19 years | 1,589 | 1,816 | 1,215 | 1,375 | 47 | 41 | 325 | 399 |
| 20 to 44 years | 6,335 | 7,360 | 4,603 | 5,648 | 490 | 474 | 1,236 | 1,736 |
| 45 years and over | 4,105 | 4,256 | 2,687 | 2,852 | 706 | 636 | 706 | 706 |
| Age unknown | 42 | 42 | 27 | 23 | 3 | 5 | 12 | 14 |
| 18 to 44 years | 6,974 | 8,625 | 5,084 | 6,236 | 514 | 493 | 1,370 | 1,893 |
| 21 years and over | 10,199 | 11,773 | 7,090 | 8,237 | 1,188 | 1,105 | 1,909 | 2,427 |
| **Beaumont** | 20,713 | 19,709 | 12,927 | 12,341 | 1,170 | 748 | 6,597 | 6,613 |
| Under 5 years | 1,957 | 1,915 | 1,404 | 1,363 | 9 | 8 | 543 | 542 |
| Under 1 year | 417 | 392 | 303 | 262 | 1 | ..... | 113 | 129 |
| 5 to 9 years | 1,944 | 2,004 | 1,376 | 1,395 | 14 | 12 | 554 | 596 |
| 10 to 14 years | 1,870 | 1,883 | 1,280 | 1,219 | 13 | 23 | 577 | 640 |
| 15 to 19 years | 1,652 | 2,035 | 1,076 | 1,266 | 36 | 35 | 540 | 733 |
| 20 to 44 years | 9,893 | 9,319 | 5,775 | 5,415 | 643 | 420 | 3,472 | 3,482 |
| 45 years and over | 3,383 | 2,536 | 2,015 | 1,682 | 455 | 249 | 898 | 605 |
| Age unknown | 14 | 17 | 1 | 1 | ..... | 1 | 13 | 15 |
| 18 to 44 years | 10,581 | 10,231 | 6,207 | 5,962 | 664 | 438 | 3,707 | 3,828 |
| 21 years and over | 12,947 | 11,384 | 7,573 | 6,813 | 1,083 | 655 | 4,273 | 3,914 |
| **Brownsville** | 5,788 | 6,003 | 4,008 | 3,946 | 1,751 | 2,031 | 23 | 26 |
| Under 5 years | 598 | 597 | 561 | 554 | 34 | 41 | 3 | 2 |
| Under 1 year | 101 | 106 | 100 | 101 | ..... | 5 | 1 | ..... |
| 5 to 9 years | 685 | 699 | 572 | 597 | 107 | 99 | 6 | 3 |
| 10 to 14 years | 627 | 655 | 469 | 499 | 156 | 153 | 2 | 3 |
| 15 to 19 years | 659 | 669 | 473 | 462 | 185 | 207 | ..... | ..... |
| 20 to 44 years | 2,309 | 2,439 | 1,509 | 1,409 | 786 | 1,015 | 9 | 15 |
| 45 years and over | 895 | 938 | 412 | 422 | 480 | 513 | 3 | 3 |
| Age unknown | 15 | 6 | 12 | 3 | 3 | 3 | ..... | ..... |
| 18 to 44 years | 2,655 | 2,719 | 1,763 | 1,598 | 878 | 1,106 | 9 | 15 |
| 21 years and over | 3,063 | 3,232 | 1,814 | 1,747 | 1,232 | 1,467 | 12 | 18 |
| **Cleburne** | 6,351 | 6,469 | 5,765 | 5,839 | 144 | 115 | 442 | 515 |
| Under 5 years | 695 | 629 | 665 | 594 | ..... | ..... | 30 | 35 |
| Under 1 year | 134 | 127 | 130 | 119 | ..... | ..... | 4 | 8 |
| 5 to 9 years | 711 | 676 | 654 | 606 | 1 | 3 | 56 | 67 |
| 10 to 14 years | 613 | 694 | 557 | 634 | 4 | 4 | 52 | 56 |
| 15 to 19 years | 585 | 679 | 539 | 628 | 5 | 8 | 41 | 43 |
| 20 to 44 years | 2,451 | 2,638 | 2,225 | 2,357 | 52 | 49 | 174 | 232 |
| 45 years and over | 1,284 | 1,146 | 1,114 | 1,013 | 82 | 51 | 88 | 82 |
| Age unknown | 12 | 7 | 11 | 7 | ..... | ..... | 1 | ..... |
| 18 to 44 years | 2,636 | 2,906 | 2,443 | 2,604 | 55 | 52 | 188 | 250 |
| 21 years and over | 3,625 | 3,649 | 3,235 | 3,249 | 131 | 99 | 259 | 301 |
| **Corpus Christi** | 5,174 | 5,348 | 4,064 | 4,115 | 905 | 981 | 205 | 251 |
| Under 5 years | 559 | 529 | 522 | 489 | 20 | 22 | 17 | 18 |
| Under 1 year | 121 | 120 | 115 | 113 | 5 | 3 | 1 | 4 |
| 5 to 9 years | 572 | 554 | 503 | 482 | 53 | 51 | 16 | 21 |
| 10 to 14 years | 541 | 581 | 458 | 480 | 61 | 78 | 22 | 23 |
| 15 to 19 years | 485 | 545 | 404 | 451 | 58 | 69 | 23 | 25 |
| 20 to 44 years | 1,801 | 2,057 | 1,356 | 1,527 | 379 | 432 | 66 | 98 |
| 45 years and over | 1,084 | 964 | 748 | 630 | 287 | 285 | 49 | 48 |
| Age unknown | 132 | 118 | 73 | 56 | 47 | 44 | 12 | 18 |
| 18 to 44 years | 1,981 | 2,297 | 1,505 | 1,726 | 402 | 468 | 74 | 103 |
| 21 years and over | 2,943 | 3,032 | 2,119 | 2,127 | 700 | 740 | 124 | 164 |
| **Corsicana** | 5,551 | 5,805 | 4,187 | 4,359 | 147 | 77 | 1,216 | 1,369 |
| Under 5 years | 516 | 525 | 444 | 443 | ..... | ..... | 72 | 82 |
| Under 1 year | 77 | 106 | 70 | 86 | ..... | ..... | 7 | 26 |
| 5 to 9 years | 588 | 577 | 473 | 462 | ..... | ..... | 115 | 115 |
| 10 to 14 years | 552 | 545 | 400 | 433 | 2 | 1 | 150 | 111 |
| 15 to 19 years | 485 | 595 | 370 | 427 | 10 | 7 | 105 | 161 |
| 20 to 44 years | 2,207 | 2,461 | 1,643 | 1,769 | 71 | 33 | 493 | 659 |
| 45 years and over | 1,191 | 1,094 | 847 | 819 | 64 | 35 | 279 | 240 |
| Age unknown | 12 | 8 | 10 | 6 | ..... | 1 | 2 | 1 |
| 18 to 44 years | 2,396 | 2,699 | 1,783 | 1,938 | 78 | 37 | 535 | 724 |
| 21 years and over | 3,381 | 3,440 | 2,445 | 2,505 | 131 | 67 | 754 | 868 |

| AGE PERIOD. | ALL CLASSES. | | NATIVE WHITE. | | FOREIGN-BORN WHITE. | | NEGRO. | |
|---|---|---|---|---|---|---|---|---|
| | Male. | Female. | Male. | Female. | Male. | Female. | Male. | Female. |
| **Dallas** | 79,506 | 79,470 | 62,532 | 63,626 | 5,097 | 3,633 | 11,828 | 12,195 |
| Under 5 years | 6,482 | 6,318 | 5,704 | 5,521 | 65 | 50 | 712 | 746 |
| Under 1 year | 1,256 | 1,251 | 1,122 | 1,088 | 3 | 4 | 130 | 159 |
| 5 to 9 years | 6,400 | 6,285 | 5,489 | 5,269 | 106 | 115 | 803 | 900 |
| 10 to 14 years | 6,995 | 6,295 | 5,044 | 5,183 | 152 | 158 | 799 | 952 |
| 15 to 19 years | 6,595 | 7,701 | 5,380 | 6,354 | 214 | 233 | 999 | 1,112 |
| 20 to 44 years | 39,638 | 39,657 | 30,508 | 31,015 | 2,756 | 1,791 | 6,337 | 6,842 |
| 45 years and over | 14,243 | 12,983 | 10,320 | 10,123 | 1,791 | 1,259 | 2,125 | 1,600 |
| Age unknown | 153 | 231 | 87 | 161 | 13 | 27 | 53 | 43 |
| 18 to 44 years | 42,635 | 43,210 | 32,937 | 33,961 | 2,860 | 1,890 | 6,800 | 7,348 |
| 21 years and over | 52,509 | 50,915 | 39,707 | 39,696 | 4,484 | 3,011 | 8,275 | 8,198 |
| **Del Rio** | 5,649 | 4,940 | 3,159 | 2,696 | 2,401 | 2,149 | 87 | 95 |
| Under 5 years | 639 | 535 | 556 | 477 | 75 | 48 | 8 | 10 |
| Under 1 year | 107 | 112 | 102 | 106 | 4 | 5 | 1 | 1 |
| 5 to 9 years | 748 | 595 | 510 | 414 | 229 | 171 | 9 | 10 |
| 10 to 14 years | 726 | 655 | 396 | 371 | 322 | 264 | 8 | 20 |
| 15 to 19 years | 612 | 567 | 339 | 281 | 263 | 280 | 10 | 6 |
| 20 to 44 years | 2,033 | 1,859 | 1,023 | 884 | 972 | 938 | 36 | 37 |
| 45 years and over | 885 | 723 | 334 | 265 | 535 | 446 | 16 | 12 |
| Age unknown | 6 | 6 | 1 | 4 | 5 | 2 | ..... | ..... |
| 18 to 44 years | 2,295 | 2,099 | 1,168 | 1,002 | 1,085 | 1,058 | 40 | 39 |
| 21 years and over | 2,729 | 2,418 | 1,261 | 1,085 | 1,419 | 1,289 | 47 | 44 |
| **Denison** | 8,541 | 8,524 | 6,772 | 6,769 | 277 | 190 | 1,491 | 1,565 |
| Under 5 years | 886 | 834 | 777 | 733 | ..... | 1 | 109 | 100 |
| Under 1 year | 190 | 169 | 166 | 158 | ..... | ..... | 24 | 18 |
| 5 to 9 years | 843 | 810 | 706 | 680 | ..... | 1 | 137 | 129 |
| 10 to 14 years | 801 | 856 | 648 | 680 | 3 | 1 | 150 | 175 |
| 15 to 19 years | 697 | 840 | 563 | 681 | 3 | 6 | 131 | 153 |
| 20 to 44 years | 3,533 | 3,692 | 2,827 | 2,875 | 124 | 73 | 587 | 744 |
| 45 years and over | 1,768 | 1,487 | 1,247 | 1,117 | 145 | 108 | 375 | 262 |
| Age unknown | 8 | 5 | 4 | 3 | 2 | ..... | 2 | 2 |
| 18 to 44 years | 3,823 | 4,059 | 3,051 | 3,168 | 125 | 76 | 647 | 815 |
| 21 years and over | 5,198 | 5,003 | 3,986 | 3,847 | 269 | 181 | 942 | 975 |
| **El Paso** | 37,193 | 40,367 | 21,026 | 21,425 | 15,208 | 18,145 | 673 | 657 |
| Under 5 years | 4,153 | 4,190 | 3,606 | 3,652 | 490 | 477 | 35 | 45 |
| Under 1 year | 954 | 946 | 900 | 895 | 40 | 39 | 9 | 9 |
| 5 to 9 years | 3,999 | 3,981 | 2,608 | 2,593 | 1,320 | 1,330 | 55 | 40 |
| 10 to 14 years | 3,692 | 3,900 | 2,055 | 2,058 | 1,577 | 1,761 | 50 | 66 |
| 15 to 19 years | 3,179 | 4,233 | 1,476 | 1,861 | 1,641 | 2,313 | 47 | 53 |
| 20 to 44 years | 15,550 | 17,774 | 8,174 | 8,578 | 6,910 | 8,769 | 343 | 375 |
| 45 years and over | 6,595 | 6,275 | 3,092 | 2,675 | 3,261 | 3,499 | 143 | 77 |
| Age unknown | 25 | 14 | 15 | 8 | 9 | 5 | ..... | 1 |
| 18 to 44 years | 16,893 | 19,640 | 8,759 | 9,393 | 7,640 | 9,787 | 361 | 397 |
| 21 years and over | 21,572 | 23,140 | 11,033 | 10,874 | 9,840 | 11,745 | 478 | 439 |
| **Fort Worth** | 56,366 | 50,116 | 43,509 | 39,598 | 4,738 | 2,621 | 8,010 | 7,886 |
| Under 5 years | 4,309 | 4,235 | 3,736 | 3,616 | 96 | 81 | 474 | 535 |
| Under 1 year | 1,021 | 967 | 894 | 849 | 8 | 12 | 118 | 104 |
| 5 to 9 years | 4,212 | 4,308 | 3,466 | 3,606 | 170 | 152 | 576 | 548 |
| 10 to 14 years | 3,976 | 4,177 | 3,296 | 3,444 | 165 | 135 | 513 | 598 |
| 15 to 19 years | 4,487 | 4,985 | 3,568 | 3,985 | 204 | 199 | 620 | 801 |
| 20 to 44 years | 29,038 | 24,722 | 21,506 | 18,840 | 2,888 | 1,409 | 4,594 | 4,467 |
| 45 years and over | 10,075 | 7,514 | 7,719 | 5,961 | 1,110 | 642 | 1,198 | 911 |
| Age unknown | 269 | 175 | 218 | 146 | 15 | 3 | 35 | 26 |
| 18 to 44 years | 31,074 | 27,035 | 23,049 | 20,677 | 3,072 | 1,496 | 4,900 | 4,856 |
| 21 years and over | 38,297 | 31,112 | 28,649 | 23,967 | 3,892 | 1,976 | 5,657 | 5,163 |
| **Galveston** | 23,350 | 20,905 | 13,984 | 13,442 | 4,294 | 2,598 | 5,027 | 4,861 |
| Under 5 years | 1,742 | 1,820 | 1,457 | 1,477 | 27 | 27 | 253 | 315 |
| Under 1 year | 338 | 344 | 277 | 250 | 3 | 8 | 58 | 76 |
| 5 to 9 years | 1,745 | 1,797 | 1,395 | 1,398 | 60 | 67 | 290 | 332 |
| 10 to 14 years | 1,716 | 1,855 | 1,335 | 1,408 | 91 | 94 | 289 | 352 |
| 15 to 19 years | 1,880 | 1,909 | 1,326 | 1,355 | 168 | 144 | 382 | 410 |
| 20 to 44 years | 11,287 | 9,672 | 6,115 | 5,688 | 2,324 | 1,232 | 2,833 | 2,750 |
| 45 years and over | 4,911 | 3,828 | 2,216 | 2,107 | 1,612 | 1,032 | 959 | 689 |
| Age unknown | 69 | 24 | 40 | 9 | 12 | 2 | 16 | 13 |
| 18 to 44 years | 12,118 | 10,469 | 6,676 | 6,227 | 2,417 | 1,299 | 3,008 | 2,941 |
| 21 years and over | 15,849 | 13,094 | 8,208 | 7,523 | 3,876 | 2,229 | 3,725 | 3,340 |
| **Greenville** | 6,181 | 6,203 | 4,910 | 5,011 | 138 | 67 | 1,130 | 1,125 |
| Under 5 years | 613 | 565 | 499 | 469 | 3 | 6 | 111 | 90 |
| Under 1 year | 121 | 103 | 97 | 84 | 1 | ..... | 23 | 19 |
| 5 to 9 years | 643 | 638 | 523 | 517 | 9 | 1 | 111 | 120 |
| 10 to 14 years | 622 | 625 | 501 | 498 | 8 | 3 | 113 | 124 |
| 15 to 19 years | 596 | 591 | 459 | 469 | 7 | 11 | 130 | 111 |
| 20 to 44 years | 2,486 | 2,708 | 1,967 | 2,165 | 65 | 32 | 454 | 511 |
| 45 years and over | 1,212 | 1,069 | 956 | 889 | 46 | 14 | 207 | 166 |
| Age unknown | 9 | 7 | 5 | 4 | ..... | ..... | 4 | 3 |
| 18 to 44 years | 2,718 | 2,949 | 2,138 | 2,358 | 69 | 37 | 511 | 554 |
| 21 years and over | 3,594 | 3,639 | 2,843 | 2,950 | 107 | 43 | 641 | 646 |
| **Houston** | 69,048 | 69,228 | 45,812 | 46,444 | 6,809 | 5,203 | 16,394 | 17,566 |
| Under 5 years | 5,560 | 5,502 | 4,448 | 4,350 | 97 | 95 | 1,012 | 1,055 |
| Under 1 year | 1,136 | 1,186 | 891 | 888 | 11 | 10 | 234 | 237 |
| 5 to 9 years | 5,891 | 5,935 | 4,455 | 4,399 | 183 | 178 | 1,253 | 1,356 |
| 10 to 14 years | 5,635 | 5,985 | 4,189 | 4,364 | 234 | 214 | 1,211 | 1,405 |
| 15 to 19 years | 5,708 | 6,774 | 4,017 | 4,707 | 322 | 362 | 1,368 | 1,705 |
| 20 to 44 years | 33,013 | 33,557 | 20,839 | 21,321 | 3,525 | 2,639 | 8,625 | 9,589 |
| 45 years and over | 13,143 | 11,380 | 7,819 | 7,260 | 2,441 | 1,709 | 2,881 | 2,410 |
| Age unknown | 98 | 95 | 45 | 43 | 7 | 6 | 44 | 46 |
| 18 to 44 years | 35,411 | 36,622 | 22,460 | 23,406 | 3,700 | 2,828 | 9,226 | 10,380 |
| 21 years and over | 45,073 | 43,453 | 27,923 | 27,609 | 5,879 | 4,245 | 11,244 | 11,596 |

TABLE 8.—AGE, FOR CITIES OF 10,000 OR MORE: 1920—Continued.

| AGE PERIOD. | ALL CLASSES. | | NATIVE WHITE. | | FOREIGN-BORN WHITE. | | NEGRO. | |
|---|---|---|---|---|---|---|---|---|
| | Male. | Female. | Male. | Female. | Male. | Female. | Male. | Female. |
| **Laredo** | 10,928 | 11,782 | 5,447 | 5,119 | 5,461 | 6,638 | 17 | 24 |
| Under 5 years | 1,105 | 1,179 | 947 | 1,034 | 157 | 144 | 1 | ..... |
| Under 1 year | 257 | 243 | 230 | 229 | 26 | 14 | 1 | ..... |
| 5 to 9 years | 1,252 | 1,384 | 827 | 887 | 425 | 497 | ..... | ..... |
| 10 to 14 years | 1,308 | 1,339 | 693 | 688 | 613 | 647 | 2 | 4 |
| 15 to 19 years | 1,217 | 1,375 | 651 | 566 | 564 | 807 | 2 | 2 |
| 20 to 44 years | 4,182 | 4,697 | 1,839 | 1,523 | 2,335 | 3,162 | 6 | 12 |
| 45 years and over | 1,854 | 1,775 | 481 | 405 | 1,366 | 1,364 | 6 | 6 |
| Age unknown | 10 | 33 | 9 | 16 | 1 | 17 | ..... | ..... |
| 18 to 44 years | 4,781 | 5,233 | 2,179 | 1,728 | 2,593 | 3,492 | 7 | 13 |
| 21 years and over | 5,791 | 6,197 | 2,188 | 1,839 | 3,588 | 4,340 | 12 | 18 |
| **Marshall** | 6,946 | 7,325 | 4,067 | 4,157 | 133 | 116 | 2,745 | 3,052 |
| Under 5 years | 661 | 682 | 425 | 448 | ..... | ..... | 236 | 234 |
| Under 1 year | 130 | 158 | 89 | 105 | ..... | ..... | 41 | 53 |
| 5 to 9 years | 695 | 707 | 413 | 422 | 1 | ..... | 281 | 285 |
| 10 to 14 years | 677 | 717 | 384 | 390 | 4 | 1 | 289 | 326 |
| 15 to 19 years | 661 | 801 | 347 | 397 | 2 | 2 | 312 | 402 |
| 20 to 44 years | 2,867 | 3,135 | 1,720 | 1,755 | 48 | 46 | 1,098 | 1,334 |
| 45 years and over | 1,385 | 1,282 | 778 | 745 | 78 | 67 | 529 | 470 |
| Age unknown | ..... | 1 | ..... | ..... | ..... | ..... | ..... | 1 |
| 18 to 44 years | 3,144 | 3,482 | 1,855 | 1,925 | 49 | 47 | 1,239 | 1,510 |
| 21 years and over | 4,120 | 4,243 | 2,428 | 2,413 | 124 | 113 | 1,567 | 1,717 |
| **Palestine** | 5,452 | 5,587 | 3,883 | 3,918 | 164 | 146 | 1,404 | 1,522 |
| Under 5 years | 513 | 491 | 407 | 393 | 1 | 2 | 105 | 96 |
| Under 1 year | 83 | 101 | 61 | 83 | ..... | ..... | 22 | 18 |
| 5 to 9 years | 525 | 549 | 365 | 416 | 8 | 4 | 152 | 129 |
| 10 to 14 years | 561 | 553 | 394 | 383 | 2 | 6 | 165 | 164 |
| 15 to 19 years | 457 | 556 | 323 | 374 | 6 | 3 | 128 | 179 |
| 20 to 44 years | 2,346 | 2,442 | 1,723 | 1,695 | 65 | 60 | 558 | 686 |
| 45 years and over | 1,045 | 988 | 667 | 652 | 82 | 71 | 295 | 265 |
| Age unknown | 5 | 8 | 4 | 5 | ..... | ..... | 1 | 3 |
| 18 to 44 years | 2,520 | 2,680 | 1,855 | 1,860 | 67 | 61 | 598 | 758 |
| 21 years and over | 3,282 | 3,305 | 2,305 | 2,262 | 146 | 126 | 830 | 916 |
| **Paris** | 7,273 | 7,767 | 5,482 | 5,798 | 108 | 77 | 1,682 | 1,891 |
| Under 5 years | 590 | 614 | 499 | 514 | 1 | ..... | 90 | 100 |
| Under 1 year | 116 | 131 | 98 | 110 | ..... | ..... | 18 | 21 |
| 5 to 9 years | 698 | 689 | 535 | 531 | 3 | 1 | 160 | 157 |
| 10 to 14 years | 770 | 710 | 584 | 531 | 1 | 1 | 185 | 178 |
| 15 to 19 years | 695 | 885 | 519 | 653 | ..... | 1 | 176 | 230 |
| 20 to 44 years | 2,898 | 3,346 | 2,166 | 2,392 | 43 | 39 | 689 | 915 |
| 45 years and over | 1,617 | 1,519 | 1,176 | 1,175 | 60 | 35 | 380 | 309 |
| Age unknown | 5 | 4 | 3 | 2 | ..... | ..... | 2 | 2 |
| 18 to 44 years | 3,182 | 3,728 | 2,375 | 2,675 | 43 | 39 | 764 | 1,013 |
| 21 years and over | 4,395 | 4,680 | 3,248 | 3,432 | 102 | 73 | 1,044 | 1,175 |
| **Port Arthur** | 12,163 | 10,088 | 9,203 | 7,712 | 918 | 495 | 2,030 | 1,880 |
| Under 5 years | 1,267 | 1,152 | 1,055 | 931 | 6 | 11 | 206 | 210 |
| Under 1 year | 264 | 240 | 217 | 193 | 2 | 2 | 45 | 45 |
| 5 to 9 years | 1,128 | 1,171 | 953 | 951 | 12 | 18 | 163 | 202 |
| 10 to 14 years | 983 | 987 | 836 | 840 | 20 | 14 | 127 | 133 |
| 15 to 19 years | 1,010 | 1,109 | 843 | 874 | 47 | 31 | 120 | 204 |
| 20 to 44 years | 6,203 | 4,718 | 4,477 | 3,414 | 541 | 295 | 1,175 | 1,008 |
| 45 years and over | 1,570 | 950 | 1,037 | 701 | 202 | 126 | 239 | 123 |
| Age unknown | 2 | 1 | 2 | 1 | ..... | ..... | ..... | ..... |
| 18 to 44 years | 6,679 | 5,229 | 4,871 | 3,815 | 564 | 311 | 1,234 | 1,102 |
| 21 years and over | 7,545 | 5,416 | 5,338 | 3,930 | 819 | 408 | 1,376 | 1,077 |
| **Ranger** | 10,117 | 6,088 | 9,300 | 5,723 | 686 | 257 | 131 | 108 |
| Under 5 years | 756 | 755 | 741 | 730 | 14 | 21 | 1 | 4 |
| Under 1 year | 148 | 148 | 145 | 144 | 3 | 3 | ..... | 1 |
| 5 to 9 years | 691 | 634 | 660 | 613 | 29 | 19 | 2 | 2 |
| 10 to 14 years | 493 | 506 | 479 | 486 | 12 | 16 | 2 | 4 |
| 15 to 19 years | 821 | 557 | 770 | 527 | 38 | 22 | 13 | 8 |
| 20 to 44 years | 6,186 | 3,166 | 5,597 | 2,943 | 494 | 142 | 95 | 81 |
| 45 years and over | 1,166 | 408 | 1,049 | 423 | 99 | 36 | 18 | 9 |
| Age unknown | 4 | 2 | 4 | 1 | ..... | 1 | ..... | ..... |
| 18 to 44 years | 6,677 | 3,470 | 6,050 | 3,223 | 524 | 161 | 103 | 86 |
| 21 years and over | 7,101 | 3,488 | 6,433 | 3,226 | 558 | 174 | 110 | 88 |
| **San Angelo** | 4,871 | 5,179 | 4,267 | 4,596 | 323 | 259 | 281 | 321 |
| Under 5 years | 441 | 435 | 414 | 411 | 3 | 1 | 24 | 23 |
| Under 1 year | 83 | 68 | 76 | 65 | 1 | ..... | 6 | 3 |
| 5 to 9 years | 498 | 517 | 462 | 483 | 16 | 6 | 15 | 28 |
| 10 to 14 years | 501 | 560 | 455 | 516 | 12 | 18 | 34 | 26 |
| 15 to 19 years | 466 | 561 | 433 | 521 | 15 | 12 | 18 | 27 |
| 20 to 44 years | 1,831 | 2,095 | 1,582 | 1,821 | 113 | 108 | 136 | 165 |
| 45 years and over | 1,100 | 984 | 887 | 819 | 161 | 113 | 52 | 51 |
| Age unknown | 30 | 27 | 34 | 25 | 3 | 1 | 2 | 1 |
| 18 to 44 years | 2,009 | 2,318 | 1,750 | 2,026 | 119 | 113 | 140 | 177 |
| 21 years and over | 2,890 | 3,004 | 2,430 | 2,580 | 275 | 213 | 185 | 209 |
| **San Antonio** | 80,782 | 80,597 | 54,247 | 55,906 | 19,494 | 17,152 | 6,842 | 7,499 |
| Under 5 years | 7,372 | 7,433 | 6,536 | 6,608 | 338 | 337 | 487 | 478 |
| Under 1 year | 1,677 | 1,731 | 1,533 | 1,590 | 35 | 34 | 104 | 107 |
| 5 to 9 years | 7,663 | 7,549 | 6,095 | 5,989 | 1,015 | 979 | 547 | 573 |
| 10 to 14 years | 7,391 | 7,629 | 5,439 | 5,634 | 1,371 | 1,378 | 576 | 615 |
| 15 to 19 years | 7,333 | 7,972 | 5,212 | 5,530 | 1,549 | 1,713 | 569 | 728 |
| 20 to 44 years | 35,920 | 35,758 | 22,320 | 23,635 | 9,910 | 8,116 | 3,587 | 3,992 |
| 45 years and over | 14,913 | 14,074 | 8,547 | 8,437 | 5,254 | 4,558 | 1,042 | 1,077 |
| Age unknown | 190 | 182 | 98 | 73 | 57 | 71 | 34 | 36 |
| 18 to 44 years | 39,310 | 39,225 | 24,756 | 26,009 | 10,610 | 8,859 | 3,838 | 4,342 |
| 21 years and over | 49,371 | 48,196 | 29,860 | 30,980 | 14,810 | 12,299 | 4,528 | 4,900 |
| **Sherman** | 7,360 | 7,671 | 6,152 | 6,478 | 194 | 127 | 1,011 | 1,064 |
| Under 5 years | 655 | 646 | 595 | 587 | 1 | 1 | 59 | 58 |
| Under 1 year | 141 | 133 | 130 | 119 | ..... | ..... | 11 | 14 |
| 5 to 9 years | 705 | 701 | 612 | 614 | ..... | 4 | 93 | 83 |
| 10 to 14 years | 737 | 773 | 641 | 674 | 3 | 2 | 93 | 97 |
| 15 to 19 years | 660 | 749 | 564 | 629 | 7 | 11 | 89 | 108 |
| 20 to 44 years | 2,939 | 3,249 | 2,420 | 2,688 | 92 | 57 | 426 | 503 |
| 45 years and over | 1,661 | 1,541 | 1,320 | 1,283 | 91 | 51 | 248 | 207 |
| Age unknown | 3 | 12 | ..... | 3 | ..... | 1 | 3 | 8 |
| 18 to 44 years | 3,212 | 3,566 | 2,651 | 2,953 | 96 | 66 | 464 | 545 |
| 21 years and over | 4,483 | 4,635 | 3,638 | 3,831 | 181 | 106 | 661 | 697 |
| **Temple** | 5,341 | 5,692 | 4,063 | 4,355 | 290 | 247 | 988 | 1,090 |
| Under 5 years | 488 | 511 | 407 | 430 | 15 | 8 | 66 | 73 |
| Under 1 year | 100 | 95 | 85 | 82 | 3 | 2 | 12 | 11 |
| 5 to 9 years | 521 | 516 | 418 | 417 | 9 | 17 | 94 | 82 |
| 10 to 14 years | 490 | 540 | 368 | 428 | 12 | 8 | 110 | 104 |
| 15 to 19 years | 446 | 535 | 333 | 408 | 10 | 11 | 103 | 116 |
| 20 to 44 years | 2,288 | 2,580 | 1,723 | 1,928 | 142 | 119 | 421 | 533 |
| 45 years and over | 1,019 | 982 | 740 | 725 | 99 | 83 | 180 | 174 |
| Age unknown | 91 | 28 | 74 | 19 | 3 | 1 | 14 | 8 |
| 18 to 44 years | 2,460 | 2,810 | 1,852 | 2,106 | 149 | 121 | 459 | 583 |
| 21 years and over | 3,325 | 3,446 | 2,488 | 2,558 | 239 | 199 | 598 | 689 |
| **Texarkana (part of)** | 5,611 | 5,869 | 3,964 | 4,057 | 142 | 109 | 1,504 | 1,703 |
| Under 5 years | 484 | 495 | 403 | 377 | ..... | ..... | 81 | 118 |
| Under 1 year | 99 | 108 | 80 | 86 | ..... | ..... | 19 | 22 |
| 5 to 9 years | 515 | 563 | 388 | 422 | 1 | 1 | 126 | 140 |
| 10 to 14 years | 547 | 540 | 405 | 406 | 1 | 3 | 141 | 131 |
| 15 to 19 years | 516 | 654 | 362 | 433 | 2 | 7 | 152 | 214 |
| 20 to 44 years | 2,400 | 2,618 | 1,643 | 1,726 | 59 | 48 | 698 | 844 |
| 45 years and over | 1,122 | 970 | 754 | 680 | 79 | 50 | 288 | 240 |
| Age unknown | 27 | 29 | 9 | 13 | ..... | ..... | 18 | 16 |
| 18 to 44 years | 2,618 | 2,899 | 1,790 | 1,918 | 59 | 51 | 769 | 930 |
| 21 years and over | 3,454 | 3,481 | 2,344 | 2,331 | 135 | 98 | 974 | 1,052 |
| **Texarkana (total)** [1] | 9,579 | 10,158 | 6,728 | 7,010 | 212 | 168 | 2,635 | 2,978 |
| Under 5 years | 900 | 864 | 713 | 688 | ..... | ..... | 187 | 176 |
| Under 1 year | 195 | 178 | 151 | 145 | ..... | ..... | 44 | 33 |
| 5 to 9 years | 873 | 959 | 659 | 717 | 1 | 1 | 213 | 241 |
| 10 to 14 years | 935 | 922 | 695 | 667 | 1 | 4 | 239 | 251 |
| 15 to 19 years | 844 | 1,107 | 587 | 737 | 3 | 9 | 254 | 361 |
| 20 to 44 years | 4,049 | 4,577 | 2,764 | 3,012 | 83 | 82 | 1,201 | 1,481 |
| 45 years and over | 1,949 | 1,699 | 1,299 | 1,176 | 124 | 72 | 523 | 451 |
| Age unknown | 29 | 30 | 11 | 13 | ..... | ..... | 18 | 17 |
| 18 to 44 years | 4,415 | 5,056 | 3,009 | 3,329 | 84 | 86 | 1,321 | 1,639 |
| 21 years and over | 5,865 | 6,070 | 3,965 | 4,050 | 204 | 153 | 1,692 | 1,865 |
| **Tyler** | 5,821 | 6,264 | 4,336 | 4,618 | 180 | 121 | 1,298 | 1,524 |
| Under 5 years | 531 | 645 | 431 | 526 | 2 | 4 | 96 | 115 |
| Under 1 year | 106 | 189 | 88 | 157 | 1 | 2 | 17 | 30 |
| 5 to 9 years | 647 | 622 | 512 | 470 | 5 | 3 | 130 | 149 |
| 10 to 14 years | 632 | 704 | 478 | 525 | 7 | 7 | 147 | 172 |
| 15 to 19 years | 555 | 622 | 409 | 469 | 7 | 11 | 137 | 142 |
| 20 to 44 years | 2,295 | 2,683 | 1,715 | 1,943 | 88 | 68 | 490 | 671 |
| 45 years and over | 1,117 | 951 | 788 | 683 | 71 | 27 | 257 | 241 |
| Age unknown | 44 | 37 | 3 | 2 | ..... | 1 | 41 | 34 |
| 18 to 44 years | 2,481 | 2,941 | 1,847 | 2,142 | 93 | 75 | 538 | 723 |
| 21 years and over | 3,360 | 3,528 | 2,431 | 2,525 | 158 | 92 | 768 | 910 |
| **Waco** | 18,692 | 19,808 | 14,078 | 14,917 | 990 | 777 | 3,612 | 4,114 |
| Under 5 years | 1,676 | 1,685 | 1,391 | 1,396 | 8 | 6 | 277 | 283 |
| Under 1 year | 322 | 347 | 269 | 292 | ..... | ..... | 53 | 55 |
| 5 to 9 years | 1,881 | 1,891 | 1,531 | 1,518 | 14 | 23 | 336 | 350 |
| 10 to 14 years | 1,957 | 1,937 | 1,545 | 1,551 | 27 | 21 | 385 | 365 |
| 15 to 19 years | 1,665 | 1,999 | 1,282 | 1,541 | 39 | 44 | 343 | 414 |
| 20 to 44 years | 7,811 | 8,775 | 5,768 | 6,424 | 488 | 357 | 1,547 | 1,994 |
| 45 years and over | 3,618 | 3,461 | 2,527 | 2,465 | 401 | 322 | 687 | 674 |
| Age unknown | 84 | 60 | 34 | 22 | 13 | 4 | 37 | 34 |
| 18 to 44 years | 8,463 | 9,601 | 6,264 | 7,040 | 502 | 382 | 1,688 | 2,179 |
| 21 years and over | 11,228 | 11,863 | 8,109 | 8,584 | 892 | 666 | 2,216 | 2,613 |
| **Wichita Falls** | 24,035 | 16,044 | 21,472 | 14,656 | 1,309 | 411 | 1,242 | 975 |
| Under 5 years | 1,699 | 1,667 | 1,635 | 1,597 | 13 | 12 | 51 | 57 |
| Under 1 year | 322 | 340 | 313 | 330 | 1 | 1 | 8 | 9 |
| 5 to 9 years | 1,618 | 1,508 | 1,543 | 1,444 | 16 | 18 | 59 | 46 |
| 10 to 14 years | 1,342 | 1,365 | 1,278 | 1,307 | 20 | 17 | 43 | 41 |
| 15 to 19 years | 1,757 | 1,452 | 1,557 | 1,349 | 90 | 28 | 109 | 75 |
| 20 to 44 years | 12,140 | 7,832 | 10,501 | 6,957 | 864 | 241 | 770 | 633 |
| 45 years and over | 3,145 | 1,702 | 2,738 | 1,533 | 281 | 92 | 121 | 77 |
| Age unknown | 2,334 | 518 | 2,220 | 409 | 25 | 3 | 89 | 46 |
| 18 to 44 years | 12,979 | 8,558 | 11,225 | 7,624 | 924 | 252 | 825 | 681 |
| 21 years and over | 17,209 | 9,660 | 15,113 | 8,606 | 1,133 | 330 | 953 | 723 |

[1] Combined population of Texarkana city, Bowie County, Tex., and Texarkana city, Miller County, Ark.

TABLE 9.—COMPOSITION AND CHARACTERISTICS OF THE POPULATION, FOR COUNTIES: 1920.

[Parts of Bandera, Cameron, Duval, Edwards, El Paso, Hidalgo, Kerr, Nueces, Starr, and Zapata taken to form new counties since 1910. For detailed notes concerning changes in boundaries, see Vol. I, 1920, p. 147.]

[Per cent not shown where base is less than 100.]

| SUBJECT. | THE STATE. | Anderson. | Andrews. | Angelina. | Aransas. | Archer. | Armstrong. | Atascosa. | Austin. | Bailey. |
|---|---|---|---|---|---|---|---|---|---|---|
| **COLOR OR RACE, NATIVITY, AND SEX.** | | | | | | | | | | |
| **Total population** | 4,663,228 | 34,318 | 350 | 22,287 | 2,064 | 5,254 | 2,816 | 12,702 | 18,874 | 517 |
| Male | 2,409,222 | 17,326 | 191 | 11,472 | 1,104 | 2,719 | 1,429 | 6,602 | 9,470 | 285 |
| Female | 2,254,006 | 16,992 | 159 | 10,815 | 960 | 2,535 | 1,387 | 6,100 | 9,404 | 232 |
| Native white | 3,557,646 | 22,598 | 350 | 19,317 | 1,793 | 5,015 | 2,781 | 10,648 | 11,952 | 493 |
| Male | 1,835,072 | 11,474 | 191 | 9,934 | 951 | 2,577 | 1,406 | 5,477 | 5,949 | 267 |
| Female | 1,722,574 | 11,124 | 159 | 9,383 | 842 | 2,438 | 1,375 | 5,171 | 6,003 | 226 |
| Native white—Native parentage | 3,112,262 | 21,682 | 345 | 18,953 | 1,427 | 4,330 | 2,654 | 8,393 | 6,187 | 467 |
| Native white—Foreign parentage | 276,670 | 432 | ..... | 186 | 155 | 416 | 44 | 1,234 | 3,731 | 10 |
| Native white—Mixed parentage | 168,714 | 484 | 5 | 178 | 211 | 269 | 83 | 1,021 | 2,034 | 16 |
| Foreign-born white | 360,519 | 546 | ..... | 195 | 182 | 223 | 34 | 1,742 | 1,863 | 24 |
| Male | 200,447 | 314 | ..... | 132 | 110 | 136 | 22 | 975 | 1,002 | 18 |
| Female | 160,072 | 232 | ..... | 63 | 72 | 87 | 12 | 767 | 861 | 6 |
| Negro | 741,694 | 11,162 | ..... | 2,764 | 89 | 16 | 1 | 297 | 5,059 | ..... |
| Male | 371,474 | 5,533 | ..... | 1,398 | 43 | 6 | 1 | 144 | 2,519 | ..... |
| Female | 370,220 | 5,629 | ..... | 1,366 | 46 | 10 | ..... | 153 | 2,540 | ..... |
| Indian, Chinese, Japanese, and all other (see Tables 1 and 7) | 3,369 | 12 | ..... | 11 | ..... | ..... | ..... | 15 | ..... | ..... |
| Per cent native white | 76.3 | 65.8 | 100.0 | 86.7 | 86.9 | 95.5 | 98.8 | 83.8 | 63.3 | 95.4 |
| Per cent foreign-born white | 7.7 | 1.6 | ..... | 0.9 | 8.8 | 4.2 | 1.2 | 13.7 | 9.9 | 4.6 |
| Per cent Negro | 15.9 | 32.5 | ..... | 12.4 | 4.3 | 0.3 | (1) | 2.3 | 26.8 | ..... |
| **1910: Total population** | 3,896,542 | 29,650 | 975 | 17,705 | 2,106 | 6,525 | 2,682 | 10,004 | 17,699 | 312 |
| Native white | 2,964,864 | 17,900 | 969 | 15,045 | 1,801 | 6,141 | 2,638 | 8,582 | 10,447 | 304 |
| Foreign-born white | 239,984 | 427 | 5 | 225 | 169 | 381 | 44 | 1,183 | 2,234 | 8 |
| Negro | 690,049 | 11,323 | 1 | 2,435 | 136 | 3 | ..... | 228 | 5,018 | ..... |
| Per cent native white | 76.1 | 60.4 | 99.4 | 85.0 | 85.5 | 94.1 | 98.4 | 85.8 | 59.0 | 97.4 |
| Per cent foreign-born white | 6.2 | 1.4 | 0.5 | 1.3 | 8.0 | 5.8 | 1.6 | 11.8 | 12.6 | 2.6 |
| Per cent Negro | 17.7 | 38.2 | 0.1 | 13.8 | 6.5 | (1) | ..... | 2.3 | 28.4 | ..... |
| **AGE, SCHOOL ATTENDANCE, AND CITIZENSHIP.** | | | | | | | | | | |
| Total under 7 years of age | 765,524 | 5,927 | 64 | 4,133 | 290 | 1,041 | 508 | 2,480 | 3,172 | 93 |
| Total 7 to 13 years, inclusive | 779,222 | 6,077 | 60 | 4,150 | 310 | 971 | 504 | 2,439 | 3,207 | 95 |
| Number attending school | 652,476 | 5,235 | 53 | 3,864 | 261 | 815 | 458 | 1,595 | 2,731 | 93 |
| Per cent attending school | 83.7 | 86.1 | ..... | 93.1 | 84.2 | 83.9 | 90.9 | 65.4 | 85.2 | ..... |
| Total 14 and 15 years | 204,454 | 1,570 | 19 | 1,071 | 99 | 211 | 122 | 636 | 819 | 22 |
| Number attending school | 161,644 | 1,375 | 18 | 971 | 84 | 166 | 114 | 405 | 558 | 20 |
| Per cent attending school | 79.1 | 87.6 | ..... | 90.7 | ..... | 78.7 | 93.4 | 63.7 | 68.1 | ..... |
| Total 16 and 17 years | 195,909 | 1,488 | 13 | 995 | 77 | 186 | 117 | 549 | 776 | 17 |
| Number attending school | 95,616 | 875 | 11 | 600 | 29 | 101 | 90 | 217 | 198 | 11 |
| Per cent attending school | 48.8 | 58.8 | ..... | 60.3 | ..... | 54.3 | 76.9 | 39.5 | 25.5 | ..... |
| Total 18 to 20 years, inclusive | 287,404 | 2,042 | 23 | 1,283 | 118 | 301 | 178 | 730 | 1,081 | 33 |
| Number attending school | 40,952 | 374 | 2 | 247 | 15 | 56 | 44 | 65 | 61 | 5 |
| Per cent attending school | 14.2 | 18.3 | ..... | 19.3 | 12.7 | 18.6 | 24.7 | 8.9 | 5.6 | ..... |
| Males 21 years of age and over | 1,284,412 | 8,767 | 102 | 5,649 | 650 | 1,385 | 732 | 3,155 | 4,957 | 153 |
| Native white—Native parentage | 822,471 | 5,596 | 100 | 4,595 | 411 | 1,073 | 678 | 1,966 | 1,037 | 126 |
| Native white—Foreign or mixed parentage | 111,791 | 256 | 2 | 110 | 120 | 178 | 33 | 453 | 1,784 | 11 |
| Foreign-born white | 152,600 | 253 | ..... | 115 | 92 | 130 | 21 | 667 | 947 | 16 |
| Naturalized | 39,321 | 99 | ..... | 32 | 29 | 65 | 9 | 92 | 618 | 4 |
| First papers | 8,865 | 17 | ..... | 9 | 4 | 16 | 1 | 16 | 113 | ..... |
| Alien | 93,476 | 89 | ..... | 66 | 52 | 32 | 5 | 544 | 126 | 11 |
| Unknown | 10,938 | 48 | ..... | 8 | 7 | 17 | 6 | 15 | 90 | 1 |
| Negro | 196,055 | 2,660 | ..... | 827 | 27 | 4 | ..... | 65 | 1,189 | ..... |
| Indian, Chinese, Japanese, and all other | 1,495 | 2 | ..... | 2 | ..... | ..... | ..... | 4 | ..... | ..... |
| Females 21 years of age and over | 1,146,303 | 8,447 | 69 | 5,001 | 520 | 1,159 | 655 | 2,713 | 4,862 | 104 |
| Native white—Native parentage | 740,541 | 5,234 | 66 | 4,170 | 349 | 926 | 604 | 1,768 | 1,024 | 91 |
| Native white—Foreign or mixed parentage | 102,749 | 273 | 3 | 80 | 86 | 148 | 39 | 381 | 1,827 | 9 |
| Foreign-born white | 114,118 | 183 | ..... | 53 | 56 | 83 | 12 | 502 | 826 | 4 |
| Naturalized | 32,800 | 83 | ..... | 18 | 16 | 47 | 9 | 93 | 563 | 2 |
| First papers | 949 | 4 | ..... | ..... | ..... | 1 | ..... | 1 | 11 | ..... |
| Alien | 72,585 | 71 | ..... | 31 | 33 | 26 | ..... | 399 | 153 | 2 |
| Unknown | 7,784 | 25 | ..... | 4 | 7 | 9 | 3 | 9 | 99 | ..... |
| Negro | 188,373 | 2,755 | ..... | 696 | 29 | 2 | ..... | 60 | 1,185 | ..... |
| Indian, Chinese, Japanese, and all other | 522 | 2 | ..... | 2 | ..... | ..... | ..... | 2 | ..... | ..... |
| Males 18 to 44 years, inclusive | 995,938 | 6,497 | 72 | 4,323 | 457 | 1,048 | 573 | 2,314 | 3,572 | 133 |
| Females 18 to 44 years, inclusive | 955,294 | 6,935 | 65 | 4,306 | 395 | 966 | 569 | 2,246 | 3,738 | 87 |
| **ILLITERACY.** | | | | | | | | | | |
| **Total 10 years of age and over** | 3,556,614 | 25,752 | 254 | 16,325 | 1,653 | 3,755 | 2,088 | 9,124 | 14,231 | 383 |
| Number illiterate | 295,844 | 1,900 | 1 | 834 | 124 | 61 | 17 | 2,066 | 912 | 7 |
| Per cent illiterate | 8.3 | 7.4 | 0.4 | 5.1 | 7.5 | 1.6 | 0.8 | 22.6 | 6.4 | 1.8 |
| Per cent illiterate in 1910 | 9.9 | 11.5 | ..... | 9.8 | 2.3 | 3.1 | 0.5 | 22.8 | 11.0 | ..... |
| Native white | 2,648,333 | 16,810 | 254 | 13,936 | 1,414 | 3,527 | 2,054 | 7,312 | 8,699 | 360 |
| Number illiterate | 80,643 | 271 | 1 | 384 | 51 | 24 | 15 | 1,066 | 145 | ..... |
| Per cent illiterate | 3.0 | 1.6 | 0.4 | 2.8 | 3.6 | 0.7 | 0.7 | 14.6 | 1.7 | ..... |
| Foreign-born white | 332,955 | 500 | ..... | 189 | 167 | 218 | 34 | 1,588 | 1,842 | 23 |
| Number illiterate | 112,417 | 108 | ..... | 74 | 64 | 34 | 2 | 957 | 145 | 7 |
| Per cent illiterate | 33.8 | 21.6 | ..... | 39.2 | 38.3 | 15.6 | ..... | 60.3 | 7.9 | ..... |
| Negro | 572,719 | 8,436 | ..... | 2,194 | 72 | 10 | ..... | 211 | 3,740 | ..... |
| Number illiterate | 102,053 | 1,520 | ..... | 374 | 9 | 3 | ..... | 39 | 622 | ..... |
| Per cent illiterate | 17.8 | 18.0 | ..... | 17.0 | ..... | ..... | ..... | 18.5 | 16.6 | ..... |
| Total 16 to 20 years, inclusive | 483,313 | 3,530 | 36 | 2,278 | 195 | 487 | 295 | 1,279 | 1,857 | 50 |
| Number illiterate | 30,575 | 126 | ..... | 61 | 19 | 4 | 1 | 303 | 61 | 2 |
| Per cent illiterate | 6.3 | 3.6 | ..... | 2.7 | 9.7 | 0.8 | 0.3 | 23.7 | 3.3 | ..... |
| Illiterate males 21 years of age and over | 122,338 | 884 | ..... | 390 | 48 | 25 | 7 | 680 | 417 | 4 |
| Per cent of all males 21 years of age and over | 9.6 | 10.1 | ..... | 6.9 | 7.4 | 1.8 | 1.0 | 21.6 | 8.4 | 2.6 |
| Native white | 29,758 | 150 | ..... | 179 | 18 | 7 | 7 | 304 | 68 | ..... |
| Foreign-born white | 46,417 | 44 | ..... | 41 | 25 | 16 | ..... | 354 | 65 | 4 |
| Negro | 46,255 | 690 | ..... | 168 | 5 | 2 | ..... | 20 | 284 | ..... |
| Illiterate females 21 years of age and over | 111,056 | 815 | 1 | 350 | 44 | 25 | 9 | 655 | 401 | 1 |
| Per cent of all females 21 years of age and over | 9.7 | 9.6 | ..... | 7.0 | 8.5 | 2.2 | 1.4 | 24.1 | 8.2 | 1.0 |
| Native white | 24,964 | 71 | 1 | 166 | 15 | 12 | 7 | 296 | 56 | ..... |
| Foreign-born white | 42,389 | 44 | ..... | 23 | 26 | 13 | 2 | 348 | 75 | 1 |
| Negro | 43,520 | 700 | ..... | 161 | 3 | ..... | ..... | 10 | 270 | ..... |
| **DWELLINGS AND FAMILIES.** | | | | | | | | | | |
| Dwellings, number | 946,629 | 7,219 | 78 | 4,581 | 460 | 1,094 | 617 | 2,562 | 4,152 | 99 |
| Families, number | 1,017,413 | 7,619 | 80 | 4,746 | 497 | 1,143 | 622 | 2,628 | 4,265 | 102 |

[1] Less than one-tenth of 1 per cent.

TABLE 9.—COMPOSITION AND CHARACTERISTICS OF THE POPULATION, FOR COUNTIES: 1920—Continued.

[Per cent not shown where base is less than 100.]

| SUBJECT. | Bandera.[1] | Bastrop. | Baylor. | Bee. | Bell. | Bexar. | Blanco. | Borden. | Bosque. | Bowie. |
|---|---|---|---|---|---|---|---|---|---|---|
| **COLOR OR RACE, NATIVITY, AND SEX.** | | | | | | | | | | |
| **Total population** | 4,001 | 26,649 | 7,027 | 12,137 | 46,412 | 202,096 | 4,063 | 965 | 18,032 | 39,472 |
| Male | 2,112 | 13,495 | 3,698 | 6,132 | 23,363 | 105,615 | 2,104 | 522 | 9,279 | 20,025 |
| Female | 1,889 | 13,154 | 3,329 | 6,005 | 23,049 | 96,481 | 1,959 | 443 | 8,753 | 19,447 |
| Native white | 3,858 | 15,320 | 6,851 | 9,994 | 39,583 | 142,691 | 3,686 | 960 | 16,642 | 26,574 |
| Male | 2,035 | 7,749 | 3,590 | 4,946 | 19,849 | 74,217 | 1,904 | 518 | 8,501 | 13,539 |
| Female | 1,823 | 7,571 | 3,261 | 5,048 | 19,739 | 68,474 | 1,782 | 442 | 8,141 | 13,035 |
| Native white—Native parentage | 3,416 | 11,397 | 6,457 | 6,663 | 35,669 | 99,079 | 3,092 | 932 | 14,708 | 25,654 |
| Native white—Foreign parentage | 218 | 2,533 | 244 | 1,993 | 2,395 | 26,991 | 323 | 7 | 1,151 | 448 |
| Native white—Mixed parentage | 224 | 1,390 | 150 | 1,338 | 1,524 | 16,621 | 271 | 21 | 783 | 472 |
| Foreign-born white | 125 | 2,837 | 133 | 1,625 | 1,933 | 43,492 | 207 | 5 | 730 | 576 |
| Male | 65 | 1,593 | 80 | 938 | 1,126 | 23,627 | 117 | 4 | 438 | 348 |
| Female | 60 | 1,244 | 53 | 687 | 807 | 19,865 | 90 | 1 | 292 | 228 |
| Negro | 18 | 8,492 | 43 | 518 | 4,886 | 15,580 | 169 | ..... | 660 | 12,320 |
| Male | 12 | 4,153 | 28 | 248 | 2,385 | 7,478 | 82 | ..... | 340 | 6,136 |
| Female | 6 | 4,339 | 15 | 270 | 2,501 | 8,102 | 87 | ..... | 320 | 6,184 |
| Indian, Chinese, Japanese, and all other (see Tables 1 and 7) | ..... | ..... | ..... | ..... | 5 | 333 | 1 | ..... | ..... | 2 |
| Per cent native white | 96.4 | 57.5 | 97.5 | 82.3 | 85.3 | 70.6 | 90.7 | 99.5 | 92.3 | 67.3 |
| Per cent foreign-born white | 3.1 | 10.6 | 1.9 | 13.4 | 4.2 | 21.5 | 5.1 | 0.5 | 4.0 | 1.5 |
| Per cent Negro | 0.4 | 31.9 | 0.6 | 4.3 | 10.5 | 7.7 | 4.2 | ..... | 3.7 | 31.2 |
| **1910: Total population** | 4,921 | 25,344 | 8,411 | 12,090 | 49,186 | 119,676 | 4,311 | 1,386 | 19,013 | 34,827 |
| Native white | 4,716 | 14,000 | 8,111 | 9,829 | 40,861 | 85,594 | 3,728 | 1,353 | 17,365 | 21,745 |
| Foreign-born white | 171 | 1,856 | 297 | 1,693 | 2,013 | 22,338 | 233 | 33 | 800 | 348 |
| Negro | 34 | 9,428 | 3 | 568 | 6,302 | 11,642 | 350 | ..... | 848 | 12,734 |
| Per cent native white | 95.8 | 55.5 | 96.4 | 81.3 | 83.1 | 71.5 | 86.5 | 97.6 | 91.3 | 62.4 |
| Per cent foreign-born white | 3.5 | 7.3 | 3.5 | 14.0 | 4.1 | 18.7 | 5.4 | 2.4 | 4.2 | 1.0 |
| Per cent Negro | 0.7 | 37.2 | (2) | 4.7 | 12.8 | 9.7 | 8.1 | ..... | 4.5 | 36.6 |
| **AGE, SCHOOL ATTENDANCE, AND CITIZENSHIP.** | | | | | | | | | | |
| Total under 7 years of age | 662 | 4,871 | 1,331 | 2,159 | 7,474 | 26,109 | 702 | 172 | 3,135 | 6,893 |
| Total 7 to 13 years, inclusive | 725 | 4,978 | 1,276 | 2,273 | 7,950 | 26,731 | 716 | 172 | 3,086 | 6,853 |
| Number attending school | 562 | 4,037 | 1,010 | 1,436 | 7,161 | 21,736 | 571 | 133 | 2,814 | 5,924 |
| Per cent attending school | 77.5 | 81.1 | 79.2 | 63.2 | 90.1 | 81.3 | 79.7 | 77.3 | 91.2 | 86.4 |
| Total 14 and 15 years | 202 | 1,202 | 318 | 584 | 2,078 | 7,005 | 187 | 47 | 864 | 1,829 |
| Number attending school | 166 | 901 | 251 | 367 | 1,793 | 4,999 | 146 | 32 | 772 | 1,482 |
| Per cent attending school | 82.2 | 75.0 | 78.9 | 62.8 | 86.3 | 71.4 | 78.1 | ..... | 89.4 | 81.0 |
| Total 16 and 17 years | 159 | 1,122 | 334 | 566 | 2,023 | 7,087 | 176 | 46 | 784 | 1,753 |
| Number attending school | 84 | 493 | 182 | 229 | 1,128 | 2,404 | 89 | 26 | 463 | 826 |
| Per cent attending school | 52.8 | 43.9 | 54.5 | 40.5 | 55.8 | 33.9 | 50.6 | ..... | 59.1 | 47.1 |
| Total 18 to 20 years, inclusive | 231 | 1,570 | 421 | 752 | 2,779 | 14,368 | 237 | 53 | 1,045 | 2,422 |
| Number attending school | 33 | 171 | 70 | 97 | 551 | 1,242 | 47 | 6 | 205 | 330 |
| Per cent attending school | 14.3 | 10.9 | 16.6 | 12.9 | 19.8 | 8.6 | 19.8 | ..... | 19.6 | 13.6 |
| Males 21 years of age and over | 1,064 | 6,605 | 1,803 | 2,963 | 12,263 | 64,122 | 1,072 | 268 | 4,760 | 10,190 |
| Native white—Native parentage | 812 | 2,647 | 1,626 | 1,430 | 9,009 | 29,171 | 685 | 252 | 3,618 | 6,458 |
| Native white—Foreign or mixed parentage | 185 | 904 | 89 | 657 | 990 | 11,767 | 254 | 14 | 589 | 278 |
| Foreign-born white | 60 | 1,206 | 69 | 755 | 957 | 18,026 | 91 | 2 | 379 | 273 |
| Naturalized | 18 | 222 | 40 | 131 | 423 | 4,048 | 34 | 2 | 206 | 108 |
| First papers | 2 | 51 | 13 | 29 | 65 | 829 | 3 | ..... | 32 | 12 |
| Alien | 32 | 822 | 10 | 557 | 379 | 11,898 | 37 | ..... | 86 | 111 |
| Unknown | 8 | 111 | 6 | 38 | 90 | 1,251 | 17 | ..... | 55 | 42 |
| Negro | 7 | 1,848 | 19 | 121 | 1,306 | 4,893 | 42 | ..... | 174 | 3,180 |
| Indian, Chinese, Japanese, and all other | ..... | ..... | ..... | ..... | 1 | 265 | ..... | ..... | ..... | 1 |
| Females 21 years of age and over | 958 | 6,301 | 1,544 | 2,840 | 11,845 | 56,674 | 973 | 207 | 4,358 | 9,532 |
| Native white—Native parentage | 750 | 2,627 | 1,413 | 1,512 | 8,823 | 26,075 | 684 | 204 | 3,375 | 5,983 |
| Native white—Foreign or mixed parentage | 155 | 806 | 75 | 658 | 988 | 11,087 | 178 | 2 | 550 | 274 |
| Foreign-born white | 49 | 895 | 50 | 534 | 677 | 14,305 | 69 | 1 | 270 | 172 |
| Naturalized | 24 | 221 | 31 | 154 | 391 | 3,308 | 34 | 1 | 181 | 82 |
| First papers | ..... | 5 | 1 | ..... | 7 | 274 | 3 | ..... | 4 | 3 |
| Alien | 22 | 574 | 13 | 353 | 196 | 9,431 | 19 | ..... | 56 | 68 |
| Unknown | 3 | 95 | 5 | 27 | 83 | 1,292 | 13 | ..... | 29 | 19 |
| Negro | 4 | 1,973 | 6 | 136 | 1,355 | 5,190 | 42 | ..... | 168 | 3,103 |
| Indian, Chinese, Japanese, and all other | ..... | ..... | ..... | ..... | 2 | 17 | ..... | ..... | ..... | ..... |
| Males 18 to 44 years, inclusive | 741 | 4,908 | 1,425 | 2,190 | 9,178 | 53,594 | 779 | 214 | 3,575 | 7,671 |
| Females 18 to 44 years, inclusive | 753 | 5,083 | 1,293 | 2,303 | 9,575 | 45,935 | 764 | 165 | 3,393 | 7,999 |
| **ILLITERACY.** | | | | | | | | | | |
| **Total 10 years of age and over** | 3,025 | 19,582 | 5,120 | 8,989 | 35,508 | 164,300 | 3,071 | 719 | 13,557 | 29,571 |
| Number illiterate | 88 | 2,592 | 63 | 2,204 | 1,238 | 19,831 | 99 | 4 | 446 | 2,601 |
| Per cent illiterate | 2.9 | 13.2 | 1.2 | 24.5 | 3.5 | 12.1 | 3.2 | 0.6 | 3.3 | 8.8 |
| Per cent illiterate in 1910 | 4.8 | 15.1 | 2.6 | 23.7 | 5.0 | 12.3 | 7.7 | 0.9 | 3.2 | 12.9 |
| Native white | 2,889 | 10,805 | 4,954 | 7,054 | 29,796 | 110,392 | 2,734 | 714 | 12,345 | 19,618 |
| Number illiterate | 56 | 536 | 53 | 1,356 | 414 | 4,909 | 26 | 3 | 214 | 588 |
| Per cent illiterate | 1.9 | 5.0 | 1.1 | 19.2 | 1.4 | 4.4 | 1.0 | 0.4 | 1.7 | 3.0 |
| Foreign-born white | 122 | 2,609 | 133 | 1,539 | 1,820 | 40,379 | 197 | 5 | 710 | 532 |
| Number illiterate | 30 | 999 | 6 | 795 | 358 | 13,812 | 64 | 1 | 147 | 144 |
| Per cent illiterate | 24.6 | 38.3 | 4.5 | 51.7 | 19.7 | 34.2 | 32.5 | ..... | 20.7 | 27.1 |
| Negro | 14 | 6,168 | 33 | 396 | 3,889 | 13,231 | 139 | ..... | 502 | 9,420 |
| Number illiterate | 2 | 1,057 | 4 | 53 | 464 | 998 | 8 | ..... | 85 | 1,869 |
| Per cent illiterate | ..... | 17.1 | ..... | 13.4 | 11.9 | 7.5 | 5.8 | ..... | 16.9 | 19.8 |
| Total 16 to 20 years, inclusive | 390 | 2,692 | 755 | 1,318 | 4,802 | 21,455 | 413 | 99 | 1,829 | 4,175 |
| Number illiterate | 6 | 239 | 7 | 366 | 83 | 2,091 | 15 | 2 | 51 | 197 |
| Per cent illiterate | 1.5 | 8.9 | 0.9 | 27.8 | 1.7 | 9.7 | 3.6 | ..... | 2.8 | 4.7 |
| Illiterate males 21 years of age and over | 32 | 1,050 | 30 | 667 | 603 | 8,424 | 37 | 1 | 230 | 1,159 |
| Per cent of all males 21 years of age and over | 3.0 | 15.9 | 1.7 | 22.5 | 4.9 | 13.1 | 3.5 | 0.4 | 4.8 | 11.4 |
| Native white | 23 | 163 | 23 | 300 | 180 | 1,519 | 7 | 1 | 122 | 275 |
| Foreign-born white | 8 | 408 | 4 | 344 | 216 | 6,428 | 26 | ..... | 71 | 56 |
| Negro | 1 | 479 | 3 | 23 | 206 | 371 | 4 | ..... | 37 | 828 |
| Illiterate females 21 years of age and over | 36 | 1,008 | 16 | 726 | 458 | 7,646 | 32 | 1 | 141 | 1,038 |
| Per cent of all females 21 years of age and over | 3.8 | 16.0 | 1.0 | 25.6 | 3.9 | 13.5 | 3.3 | 0.5 | 3.2 | 10.9 |
| Native white | 19 | 159 | 16 | 388 | 147 | 1,760 | 9 | 1 | 71 | 187 |
| Foreign-born white | 16 | 379 | ..... | 317 | 92 | 5,308 | 19 | ..... | 31 | 38 |
| Negro | 1 | 470 | ..... | 21 | 218 | 572 | 4 | ..... | 39 | 813 |
| **DWELLINGS AND FAMILIES.** | | | | | | | | | | |
| Dwellings, number | 828 | 5,512 | 1,358 | 2,489 | 9,624 | 36,822 | 862 | 199 | 3,727 | 8,362 |
| Families, number | 842 | 5,765 | 1,407 | 2,537 | 10,111 | 43,412 | 888 | 205 | 3,875 | 8,987 |

[1] See headnote to table.

[2] Less than one-tenth of 1 per cent.

TABLE 9.—COMPOSITION AND CHARACTERISTICS OF THE POPULATION, FOR COUNTIES: 1920—Continued.

[Per cent not shown where base is less than 100.]

| SUBJECT. | Brazoria. | Brazos. | Brewster. | Briscoe. | Brooks.[1] | Brown. | Burleson. | Burnet. | Caldwell. | Calhoun. |
|---|---|---|---|---|---|---|---|---|---|---|
| **COLOR OR RACE, NATIVITY, AND SEX.** | | | | | | | | | | |
| **Total population** | 20,614 | 21,975 | 4,822 | 2,948 | 4,560 | 21,682 | 16,855 | 9,499 | 25,160 | 4,700 |
| Male | 11,521 | 11,179 | 2,486 | 1,582 | 2,388 | 11,015 | 8,583 | 4,873 | 12,830 | 2,453 |
| Female | 9,093 | 10,796 | 2,336 | 1,366 | 2,172 | 10,667 | 8,272 | 4,626 | 12,330 | 2,247 |
| Native white | 12,484 | 11,130 | 3,189 | 2,940 | 3,388 | 21,003 | 9,292 | 8,921 | 14,476 | 3,741 |
| Male | 6,793 | 5,677 | 1,613 | 1,577 | 1,731 | 10,653 | 4,750 | 4,542 | 7,294 | 1,932 |
| Female | 5,691 | 5,453 | 1,576 | 1,363 | 1,657 | 10,350 | 4,542 | 4,379 | 7,182 | 1,809 |
| Native white—Native parentage | 10,768 | 8,258 | 1,907 | 2,901 | 1,512 | 20,472 | 6,445 | 8,430 | 9,763 | 2,997 |
| Native white—Foreign parentage | 1,054 | 2,216 | 934 | 18 | 1,050 | 241 | 1,943 | 264 | 3,601 | 471 |
| Native white—Mixed parentage | 662 | 656 | 348 | 21 | 826 | 290 | 904 | 227 | 1,112 | 273 |
| Foreign-born white | 1,548 | 1,697 | 1,600 | 8 | 1,155 | 248 | 1,057 | 275 | 6,281 | 375 |
| Male | 1,048 | 950 | 859 | 5 | 646 | 155 | 590 | 171 | 3,391 | 223 |
| Female | 500 | 747 | 741 | 3 | 509 | 93 | 467 | 104 | 2,890 | 152 |
| Negro | 6,574 | 9,148 | 33 | ..... | 17 | 431 | 6,506 | 175 | 4,403 | 584 |
| Male | 3,675 | 4,552 | 14 | ..... | 11 | 207 | 3,243 | 97 | 2,145 | 298 |
| Female | 2,899 | 4,596 | 19 | ..... | 6 | 224 | 3,263 | 78 | 2,258 | 286 |
| Indian, Chinese, Japanese, and all other (see Tables 1 and 7) | 8 | ..... | ..... | ..... | ..... | ..... | ..... | 128 | ..... | ..... |
| Per cent native white | 60.6 | 50.6 | 66.1 | 99.7 | 74.3 | 96.9 | 55.1 | 93.9 | 57.5 | 79.6 |
| Per cent foreign-born white | 7.5 | 7.7 | 33.2 | 0.3 | 25.3 | 1.1 | 6.3 | 2.9 | 25.0 | 8.0 |
| Per cent Negro | 31.9 | 41.6 | 0.7 | ..... | 0.4 | 2.0 | 38.6 | 1.8 | 17.5 | 12.4 |
| **1910: Total population** | 13,299 | 18,919 | 5,220 | 2,162 | ..... | 22,935 | 18,687 | 10,755 | 24,237 | 3,635 |
| Native white | 6,610 | 8,589 | 3,619 | 2,158 | ..... | 22,193 | 8,844 | 10,209 | 14,205 | 2,829 |
| Foreign-born white | 441 | 1,502 | 1,530 | 4 | ..... | 217 | 1,254 | 246 | 4,654 | 314 |
| Negro | 6,237 | 8,827 | 71 | ..... | ..... | 525 | 8,587 | 292 | 5,378 | 491 |
| Per cent native white | 49.7 | 45.4 | 69.3 | 99.8 | ..... | 96.8 | 47.3 | 94.9 | 58.6 | 77.8 |
| Per cent foreign-born white | 3.3 | 7.9 | 29.3 | 0.2 | ..... | 0.9 | 6.7 | 2.3 | 19.2 | 8.6 |
| Per cent Negro | 46.9 | 46.7 | 1.4 | ..... | ..... | 2.3 | 46.0 | 2.7 | 22.2 | 13.5 |
| **AGE, SCHOOL ATTENDANCE, AND CITIZENSHIP.** | | | | | | | | | | |
| Total under 7 years of age | 3,038 | 3,583 | 869 | 581 | 942 | 3,441 | 2,906 | 1,578 | 4,571 | 829 |
| Total 7 to 13 years, inclusive | 3,102 | 3,876 | 851 | 550 | 876 | 3,739 | 2,989 | 1,550 | 4,782 | 862 |
| Number attending school | 2,692 | 3,323 | 488 | 451 | 398 | 3,329 | 2,582 | 1,325 | 2,628 | 701 |
| Per cent attending school | 86.8 | 85.7 | 57.3 | 82.0 | 45.4 | 89.0 | 86.4 | 85.5 | 55.0 | 81.3 |
| Total 14 and 15 years | 839 | 1,003 | 237 | 155 | 208 | 1,000 | 866 | 443 | 1,239 | 224 |
| Number attending school | 699 | 808 | 131 | 130 | 76 | 863 | 694 | 389 | 675 | 178 |
| Per cent attending school | 83.3 | 80.6 | 55.3 | 83.9 | 36.5 | 86.3 | 80.1 | 87.8 | 54.5 | 79.5 |
| Total 16 and 17 years | 799 | 919 | 210 | 131 | 183 | 958 | 722 | 416 | 1,095 | 218 |
| Number attending school | 388 | 459 | 81 | 74 | 31 | 610 | 344 | 268 | 386 | 118 |
| Per cent attending school | 48.6 | 49.9 | 38.6 | 56.5 | 16.9 | 63.7 | 47.6 | 64.4 | 35.3 | 54.1 |
| Total 18 to 20 years, inclusive | 1,357 | 1,254 | 343 | 179 | 334 | 1,234 | 918 | 518 | 1,649 | 252 |
| Number attending school | 101 | 209 | 36 | 30 | 18 | 301 | 109 | 93 | 168 | 48 |
| Per cent attending school | 7.4 | 16.7 | 10.2 | 16.8 | 5.4 | 24.4 | 11.9 | 18.0 | 10.2 | 19.0 |
| Males 21 years of age and over | 6,757 | 5,856 | 1,251 | 749 | 1,076 | 5,757 | 4,325 | 2,576 | 6,015 | 1,255 |
| Native white—Native parentage | 3,288 | 2,153 | 534 | 731 | 241 | 5,292 | 1,382 | 2,222 | 2,327 | 714 |
| Native white—Foreign or mixed parentage | 525 | 575 | 154 | 13 | 336 | 197 | 750 | 144 | 639 | 224 |
| Foreign-born white | 865 | 795 | 555 | 5 | 490 | 140 | 538 | 135 | 2,100 | 185 |
| Naturalized | 217 | 270 | 45 | 3 | 35 | 56 | 234 | 40 | 145 | 75 |
| First papers | 49 | 67 | 9 | ..... | 10 | 5 | 70 | 6 | 43 | 7 |
| Alien | 553 | 374 | 494 | 2 | 428 | 68 | 177 | 52 | 1,801 | 94 |
| Unknown | 46 | 84 | 7 | ..... | 17 | 11 | 57 | 37 | 111 | 9 |
| Negro | 2,076 | 2,333 | 8 | ..... | 9 | 128 | 1,655 | 48 | 949 | 132 |
| Indian, Chinese, Japanese, and all other | 3 | ..... | ..... | ..... | ..... | ..... | ..... | 27 | ..... | ..... |
| Females 21 years of age and over | 4,722 | 5,484 | 1,061 | 603 | 941 | 5,553 | 4,129 | 2,418 | 5,809 | 1,090 |
| Native white—Native parentage | 2,507 | 2,052 | 469 | 596 | 236 | 5,169 | 1,328 | 2,135 | 2,422 | 613 |
| Native white—Foreign or mixed parentage | 359 | 463 | 126 | 4 | 348 | 176 | 688 | 137 | 602 | 214 |
| Foreign-born white | 376 | 616 | 457 | 3 | 353 | 76 | 418 | 76 | 1,730 | 112 |
| Naturalized | 157 | 242 | 57 | 2 | 49 | 40 | 199 | 23 | 161 | 44 |
| First papers | 1 | 2 | 5 | ..... | ..... | ..... | 15 | ..... | 4 | 1 |
| Alien | 188 | 318 | 391 | 1 | 291 | 26 | 136 | 33 | 1,473 | 61 |
| Unknown | 30 | 54 | 4 | ..... | 13 | 10 | 68 | 20 | 92 | 6 |
| Negro | 1,480 | 2,353 | 9 | ..... | 4 | 132 | 1,695 | 47 | 1,055 | 121 |
| Indian, Chinese, Japanese, and all other | ..... | ..... | ..... | ..... | ..... | ..... | ..... | 23 | ..... | ..... |
| Males 18 to 44 years, inclusive | 5,142 | 4,349 | 919 | 617 | 852 | 4,161 | 3,210 | 1,809 | 4,623 | 862 |
| Females 18 to 44 years, inclusive | 3,768 | 4,460 | 907 | 508 | 840 | 4,428 | 3,388 | 1,814 | 4,866 | 845 |
| **ILLITERACY.** | | | | | | | | | | |
| **Total 10 years of age and over** | 16,188 | 16,663 | 3,580 | 2,141 | 3,220 | 16,609 | 12,690 | 7,273 | 18,500 | 3,508 |
| Number illiterate | 1,812 | 2,229 | 1,123 | 32 | 1,175 | 269 | 1,313 | 271 | 4,912 | 224 |
| Per cent illiterate | 11.2 | 13.4 | 31.4 | 1.5 | 36.5 | 1.6 | 10.3 | 3.7 | 26.6 | 6.4 |
| Per cent illiterate in 1910 | 16.6 | 19.7 | 31.3 | 1.6 | ..... | 2.6 | 16.0 | 3.2 | 25.6 | 4.9 |
| Native white | 9,529 | 8,066 | 2,136 | 2,133 | 2,141 | 16,004 | 6,612 | 6,788 | 9,674 | 2,744 |
| Number illiterate | 288 | 297 | 225 | 28 | 663 | 171 | 200 | 108 | 993 | 91 |
| Per cent illiterate | 3.0 | 3.7 | 10.5 | 1.3 | 31.0 | 1.1 | 3.0 | 1.6 | 10.3 | 3.4 |
| Foreign-born white | 1,461 | 1,611 | 1,419 | 8 | 1,063 | 235 | 1,023 | 262 | 5,543 | 346 |
| Number illiterate | 394 | 578 | 890 | 4 | 509 | 51 | 296 | 76 | 3,297 | 90 |
| Per cent illiterate | 27.0 | 35.9 | 62.7 | ..... | 47.9 | 21.7 | 28.9 | 29.0 | 59.5 | 26.0 |
| Negro | 5,195 | 6,986 | 25 | ..... | 16 | 370 | 5,055 | 139 | 3,283 | 418 |
| Number illiterate | 1,130 | 1,354 | 8 | ..... | 3 | 47 | 817 | 32 | 622 | 40 |
| Per cent illiterate | 21.8 | 19.4 | ..... | ..... | ..... | 12.7 | 16.2 | 23.0 | 18.9 | 9.6 |
| Total 16 to 20 years, inclusive | 2,156 | 2,173 | 553 | 310 | 517 | 2,192 | 1,640 | 934 | 2,744 | 470 |
| Number illiterate | 182 | 174 | 188 | 3 | 196 | 21 | 74 | 24 | 665 | 25 |
| Per cent illiterate | 8.4 | 8.0 | 34.0 | 1.0 | 37.9 | 1.0 | 4.5 | 2.6 | 24.2 | 5.3 |
| Illiterate males 21 years of age and over | 1,009 | 991 | 351 | 15 | 345 | 122 | 581 | 119 | 1,477 | 87 |
| Per cent of all males 21 years of age and over | 14.9 | 16.9 | 28.1 | 2.0 | 32.1 | 2.1 | 13.4 | 4.6 | 24.5 | 6.9 |
| Native white | 157 | 100 | 34 | 12 | 137 | 78 | 84 | 51 | 176 | 25 |
| Foreign-born white | 263 | 252 | 313 | 3 | 206 | 29 | 134 | 33 | 1,039 | 39 |
| Negro | 619 | 639 | 4 | ..... | 2 | 15 | 363 | 18 | 262 | 23 |
| Illiterate females 21 years of age and over | 551 | 912 | 364 | 10 | 352 | 106 | 606 | 75 | 1,623 | 78 |
| Per cent of all females 21 years of age and over | 11.7 | 16.6 | 34.3 | 1.7 | 37.4 | 1.9 | 14.7 | 3.1 | 27.9 | 7.4 |
| Native white | 67 | 73 | 32 | 9 | 162 | 63 | 67 | 27 | 190 | 37 |
| Foreign-born white | 93 | 251 | 331 | 1 | 190 | 15 | 136 | 24 | 1,160 | 31 |
| Negro | 391 | 588 | 1 | ..... | ..... | 28 | 403 | 10 | 273 | 10 |
| **DWELLINGS AND FAMILIES.** | | | | | | | | | | |
| Dwellings, number | 4,581 | 4,871 | 1,004 | 594 | 819 | 4,451 | 3,802 | 2,091 | 4,911 | 1,031 |
| Families, number | 4,795 | 5,048 | 1,041 | 604 | 900 | 4,851 | 3,881 | 2,143 | 5,079 | 1,046 |

[1] Organized since 1910; see headnote to table.

TABLE 9.—COMPOSITION AND CHARACTERISTICS OF THE POPULATION, FOR COUNTIES: 1920—Continued.

[Per cent not shown where base is less than 100.]

| SUBJECT. | Callahan. | Cameron.[1] | Camp. | Carson. | Cass. | Castro. | Chambers. | Cherokee. | Childress. | Clay. |
|---|---|---|---|---|---|---|---|---|---|---|
| **COLOR OR RACE, NATIVITY, AND SEX.** | | | | | | | | | | |
| **Total population** | 11,844 | 38,662 | 11,103 | 3,078 | 30,041 | 1,948 | 4,162 | 37,633 | 10,933 | 16,864 |
| Male | 6,115 | 18,894 | 5,552 | 1,720 | 15,114 | 1,021 | 2,268 | 19,169 | 5,814 | 8,809 |
| Female | 5,729 | 17,768 | 5,551 | 1,358 | 14,927 | 927 | 1,894 | 18,464 | 5,119 | 8,055 |
| **Native white** | 11,650 | 25,183 | 6,513 | 2,994 | 19,635 | 1,887 | 2,920 | 28,074 | 10,784 | 16,282 |
| Male | 5,981 | 13,013 | 3,288 | 1,667 | 9,938 | 985 | 1,564 | 14,144 | 5,699 | 8,429 |
| Female | 5,669 | 12,170 | 3,225 | 1,327 | 9,697 | 902 | 1,356 | 13,930 | 5,085 | 7,853 |
| Native white—Native parentage | 11,434 | 16,553 | 6,472 | 2,768 | 19,481 | 1,690 | 2,631 | 27,774 | 10,608 | 15,605 |
| Native white—Foreign parentage | 99 | 5,373 | 11 | 119 | 51 | 104 | 133 | 107 | 81 | 399 |
| Native white—Mixed parentage | 117 | 3,257 | 30 | 107 | 103 | 93 | 156 | 193 | 95 | 278 |
| **Foreign-born white** | 174 | 10,670 | 13 | 82 | 56 | 61 | 159 | 384 | 79 | 445 |
| Male | 120 | 5,466 | 10 | 53 | 39 | 36 | 106 | 290 | 68 | 307 |
| Female | 54 | 5,204 | 3 | 29 | 17 | 25 | 53 | 94 | 11 | 138 |
| **Negro** | 20 | 771 | 4,577 | 2 | 10,350 | ..... | 1,083 | 9,174 | 70 | 127 |
| Male | 14 | 391 | 2,254 | ..... | 5,137 | ..... | 598 | 4,734 | 47 | 65 |
| Female | 6 | 380 | 2,323 | 2 | 5,213 | ..... | 485 | 4,440 | 23 | 62 |
| **Indian, Chinese, Japanese, and all other (see Tables 1 and 7)** | ..... | 38 | ..... | ..... | ..... | ..... | ..... | 1 | ..... | 10 |
| **Per cent native white** | 98.4 | 68.7 | 58.7 | 97.3 | 65.4 | 96.9 | 70.2 | 74.6 | 98.6 | 96.5 |
| **Per cent foreign-born white** | 1.5 | 29.1 | 0.1 | 2.7 | 0.2 | 3.1 | 3.8 | 1.0 | 0.7 | 2.6 |
| **Per cent Negro** | 0.2 | 2.1 | 41.2 | 0.1 | 34.5 | ..... | 26.0 | 24.4 | 0.6 | 0.8 |
| **1910: Total population** | 12,973 | 27,158 | 9,551 | 2,127 | 27,587 | 1,850 | 4,234 | 29,038 | 9,538 | 17,043 |
| Native white | 12,664 | 18,104 | 5,122 | 1,933 | 17,596 | 1,770 | 3,076 | 21,277 | 9,474 | 16,514 |
| Foreign-born white | 305 | 8,977 | 14 | 194 | 39 | 80 | 119 | 120 | 60 | 428 |
| Negro | 4 | 74 | 4,415 | ..... | 9,952 | ..... | 1,032 | 7,641 | ..... | 101 |
| Per cent native white | 97.6 | 66.7 | 53.6 | 90.9 | 63.8 | 95.7 | 72.6 | 73.3 | 99.3 | 96.9 |
| Per cent foreign-born white | 2.4 | 33.1 | 0.1 | 9.1 | 0.1 | 4.3 | 2.8 | 0.4 | 0.6 | 2.5 |
| Per cent Negro | (2) | 0.3 | 46.2 | ..... | 36.1 | ..... | 24.4 | 26.3 | ..... | 0.6 |
| **AGE, SCHOOL ATTENDANCE, AND CITIZENSHIP.** | | | | | | | | | | |
| **Total under 7 years of age** | 2,189 | 6,422 | 2,083 | 567 | 6,037 | 414 | 724 | 6,963 | 1,955 | 3,005 |
| **Total 7 to 13 years, inclusive** | 2,144 | 6,354 | 2,072 | 491 | 5,948 | 347 | 746 | 6,960 | 1,905 | 3,013 |
| Number attending school | 1,686 | 3,027 | 1,941 | 462 | 5,465 | 293 | 645 | 6,230 | 1,672 | 2,627 |
| Per cent attending school | 78.6 | 61.8 | 93.7 | 94.1 | 91.9 | 84.4 | 86.5 | 89.5 | 87.8 | 87.2 |
| **Total 14 and 15 years** | 562 | 1,636 | 561 | 98 | 1,593 | 87 | 191 | 1,826 | 517 | 801 |
| Number attending school | 430 | 891 | 509 | 86 | 1,401 | 67 | 162 | 1,571 | 435 | 653 |
| Per cent attending school | 76.5 | 54.5 | 90.7 | ..... | 87.9 | ..... | 84.8 | 86.0 | 84.1 | 81.5 |
| **Total 16 and 17 years** | 505 | 1,506 | 535 | 123 | 1,430 | 99 | 163 | 1,708 | 480 | 740 |
| Number attending school | 261 | 445 | 344 | 70 | 847 | 33 | 86 | 987 | 224 | 416 |
| Per cent attending school | 51.7 | 29.5 | 64.3 | 56.9 | 59.2 | ..... | 52.8 | 57.8 | 46.7 | 56.2 |
| **Total 18 to 20 years, inclusive** | 688 | 2,615 | 692 | 177 | 1,756 | 107 | 216 | 2,222 | 685 | 998 |
| Number attending school | 125 | 191 | 155 | 32 | 288 | 13 | 21 | 395 | 83 | 172 |
| Per cent attending school | 18.2 | 7.3 | 22.4 | 18.1 | 16.4 | 12.1 | 9.7 | 17.8 | 12.1 | 17.2 |
| **Males 21 years of age and over** | 2,989 | 9,540 | 2,607 | 956 | 6,835 | 513 | 1,201 | 9,343 | 2,985 | 4,462 |
| Native white—Native parentage | 2,812 | 4,146 | 1,584 | 809 | 4,587 | 416 | 703 | 6,864 | 2,815 | 3,974 |
| Native white—Foreign or mixed parentage | 72 | 1,515 | 21 | 99 | 74 | 65 | 125 | 112 | 83 | 165 |
| Foreign-born white | 98 | 3,666 | 10 | 48 | 29 | 34 | 85 | 232 | 65 | 276 |
| Naturalized | 17 | 377 | 7 | 16 | 5 | 18 | 42 | 28 | 25 | 99 |
| First papers | 9 | 58 | ..... | 1 | 1 | 3 | ..... | 4 | ..... | 11 |
| Alien | 18 | 3,189 | 1 | 22 | 14 | 4 | 29 | 166 | 30 | 146 |
| Unknown | 54 | 42 | 2 | 9 | 9 | 9 | 14 | 34 | 10 | 20 |
| Negro | 7 | 193 | 992 | ..... | 2,145 | ..... | 288 | 2,134 | 22 | 43 |
| Indian, Chinese, Japanese, and all other | ..... | 20 | ..... | ..... | ..... | ..... | ..... | 1 | ..... | 4 |
| **Females 21 years of age and over** | 2,767 | 8,589 | 2,553 | 666 | 6,442 | 411 | 921 | 8,611 | 2,406 | 3,845 |
| Native white—Native parentage | 2,653 | 3,581 | 1,540 | 580 | 4,290 | 335 | 565 | 6,501 | 2,338 | 3,550 |
| Native white—Foreign or mixed parentage | 67 | 1,454 | 11 | 58 | 40 | 56 | 81 | 85 | 46 | 138 |
| Foreign-born white | 43 | 3,386 | 3 | 26 | 14 | 20 | 41 | 61 | 11 | 119 |
| Naturalized | 15 | 423 | 3 | 11 | 7 | 15 | 23 | 10 | 6 | 93 |
| First papers | ..... | 5 | ..... | ..... | ..... | ..... | ..... | 1 | ..... | 2 |
| Alien | 21 | 2,925 | ..... | 11 | 6 | 1 | 15 | 37 | ..... | 16 |
| Unknown | 7 | 33 | ..... | 4 | 1 | 4 | 3 | 13 | 5 | 8 |
| Negro | 4 | 160 | 999 | 2 | 2,098 | ..... | 234 | 1,964 | 11 | 37 |
| Indian, Chinese, Japanese, and all other | ..... | 8 | ..... | ..... | ..... | ..... | ..... | ..... | ..... | 1 |
| **Males 18 to 44 years, inclusive** | 2,244 | 7,667 | 1,970 | 789 | 5,109 | 413 | 860 | 7,150 | 2,405 | 3,466 |
| **Females 18 to 44 years, inclusive** | 2,245 | 7,394 | 2,151 | 575 | 5,448 | 353 | 753 | 7,157 | 2,119 | 3,164 |
| **ILLITERACY.** | | | | | | | | | | |
| **Total 10 years of age and over** | 8,695 | 27,352 | 8,081 | 2,285 | 21,387 | 1,367 | 3,100 | 27,567 | 8,111 | 12,497 |
| Number illiterate | 198 | 8,496 | 809 | 33 | 2,000 | 12 | 250 | 2,335 | 115 | 201 |
| Per cent illiterate | 2.3 | 31.1 | 10.0 | 1.4 | 9.4 | 0.9 | 8.1 | 8.5 | 1.4 | 1.6 |
| Per cent illiterate in 1910 | 4.2 | 36.6 | 14.4 | 6.8 | 14.7 | 1.5 | 7.5 | 8.8 | 1.7 | 2.0 |
| Native white | 8,518 | 17,198 | 4,771 | 2,205 | 14,055 | 1,307 | 2,162 | 20,567 | 7,970 | 11,945 |
| Number illiterate | 136 | 3,459 | 73 | 15 | 422 | 7 | 70 | 548 | 69 | 110 |
| Per cent illiterate | 1.6 | 20.1 | 1.5 | 0.7 | 3.0 | 0.5 | 3.2 | 2.7 | 0.9 | 0.9 |
| Foreign-born white | 160 | 9,578 | 13 | 78 | 56 | 60 | 147 | 359 | 79 | 436 |
| Number illiterate | 58 | 4,766 | 1 | 18 | 10 | 5 | 44 | 174 | 35 | 84 |
| Per cent illiterate | 36.3 | 49.8 | ..... | ..... | ..... | ..... | 29.9 | 48.5 | ..... | 19.3 |
| Negro | 17 | 547 | 3,297 | 2 | 7,276 | ..... | 791 | 6,640 | 62 | 109 |
| Number illiterate | 4 | 267 | 735 | ..... | 1,568 | ..... | 136 | 1,612 | 11 | 7 |
| Per cent illiterate | ..... | 48.8 | 22.3 | ..... | 21.6 | ..... | 17.2 | 24.3 | ..... | 6.4 |
| **Total 16 to 20 years, inclusive** | 1,193 | 4,121 | 1,227 | 300 | 3,186 | 176 | 379 | 3,930 | 1,165 | 1,738 |
| Number illiterate | 12 | 1,209 | 66 | ..... | 156 | 1 | 14 | 201 | 11 | 25 |
| Per cent illiterate | 1.0 | 29.3 | 5.4 | ..... | 4.9 | 0.6 | 3.7 | 6.6 | 0.9 | 1.4 |
| Illiterate males 21 years of age and over | 113 | 2,746 | 370 | 20 | 911 | 5 | 132 | 1,059 | 77 | 107 |
| Per cent of all males 21 years of age and over | 3.8 | 28.8 | 14.2 | 2.1 | 13.3 | 1.0 | 11.0 | 11.3 | 2.6 | 2.4 |
| Native white | 73 | 932 | 37 | 6 | 219 | 3 | 39 | 240 | 43 | 59 |
| Foreign-born white | 38 | 1,729 | 1 | 14 | 3 | 2 | 21 | 113 | 31 | 46 |
| Negro | 2 | 83 | 332 | ..... | 689 | ..... | 72 | 705 | 3 | 2 |
| Illiterate females 21 years of age and over | 54 | 3,219 | 352 | 8 | 839 | 5 | 87 | 846 | 22 | 54 |
| Per cent of all females 21 years of age and over | 2.0 | 37.5 | 13.8 | 1.2 | 13.0 | 1.2 | 9.4 | 9.8 | 0.9 | 1.4 |
| Native white | 37 | 1,155 | 27 | 5 | 160 | 2 | 28 | 208 | 21 | 33 |
| Foreign-born white | 16 | 1,959 | ..... | 3 | 2 | 3 | 10 | 21 | 1 | 17 |
| Negro | 1 | 103 | 325 | ..... | 677 | ..... | 49 | 617 | ..... | 4 |
| **DWELLINGS AND FAMILIES.** | | | | | | | | | | |
| **Dwellings, number** | 2,447 | 7,305 | 2,319 | 680 | 6,019 | 404 | 895 | 7,672 | 2,195 | 3,309 |
| **Families, number** | 2,545 | 7,765 | 2,393 | 701 | 6,128 | 420 | 903 | 7,953 | 2,349 | 3,520 |

[1] See headnote to table.

[2] Less than one-tenth of 1 per cent.

TABLE 9.—COMPOSITION AND CHARACTERISTICS OF THE POPULATION, FOR COUNTIES: 1920—Continued.

[Per cent not shown where base is less than 100.]

| SUBJECT. | Cochran. | Coke. | Coleman. | Collin. | Collingsworth. | Colorado. | Comal. | Comanche. | Concho. | Cooke. |
|---|---|---|---|---|---|---|---|---|---|---|
| **COLOR OR RACE, NATIVITY, AND SEX.** | | | | | | | | | | |
| **Total population** | 67 | 4,557 | 18,805 | 49,609 | 9,154 | 19,013 | 8,824 | 25,748 | 5,847 | 25,667 |
| Male | 44 | 2,383 | 9,781 | 25,224 | 4,787 | 9,589 | 4,445 | 13,435 | 3,140 | 13,157 |
| Female | 23 | 2,174 | 9,024 | 24,385 | 4,367 | 9,424 | 4,379 | 12,313 | 2,707 | 12,510 |
| Native white | 66 | 4,463 | 18,079 | 45,499 | 9,080 | 10,894 | 6,724 | 25,473 | 5,163 | 23,726 |
| Male | 43 | 2,299 | 9,350 | 23,120 | 4,744 | 5,550 | 3,309 | 13,228 | 2,740 | 12,107 |
| Female | 23 | 2,164 | 8,729 | 22,379 | 4,336 | 5,344 | 3,415 | 12,245 | 2,423 | 11,619 |
| Native white—Native parentage | 66 | 4,380 | 17,661 | 44,830 | 8,949 | 6,670 | 3,815 | 25,165 | 4,579 | 22,062 |
| Native white—Foreign parentage | ..... | 35 | 167 | 310 | 46 | 2,631 | 2,084 | 114 | 339 | 763 |
| Native white—Mixed parentage | ..... | 48 | 251 | 359 | 85 | 1,593 | 825 | 194 | 245 | 896 |
| Foreign-born white | ..... | 65 | 363 | 399 | 32 | 1,665 | 1,844 | 240 | 485 | 539 |
| Male | ..... | 55 | 236 | 243 | 15 | 900 | 1,009 | 187 | 281 | 336 |
| Female | ..... | 10 | 127 | 156 | 17 | 765 | 835 | 53 | 204 | 203 |
| Negro | 1 | 2 | 363 | 3,711 | 38 | 6,453 | 256 | 35 | 198 | 1,398 |
| Male | 1 | 2 | 195 | 1,861 | 25 | 3,138 | 127 | 20 | 118 | 719 |
| Female | ..... | ..... | 168 | 1,850 | 13 | 3,315 | 129 | 15 | 80 | 683 |
| Indian, Chinese, Japanese, and all other (see Tables 1 and 7) | ..... | 27 | ..... | ..... | 4 | 1 | ..... | ..... | 1 | 4 |
| Per cent native white | ..... | 97.9 | 96.1 | 91.7 | 99.2 | 57.3 | 76.2 | 98.9 | 88.3 | 92.4 |
| Per cent foreign-born white | ..... | 1.4 | 1.9 | 0.8 | 0.3 | 8.8 | 20.9 | 0.9 | 8.3 | 2.1 |
| Per cent Negro | ..... | (1) | 1.9 | 7.5 | 0.4 | 33.9 | 2.9 | 0.1 | 3.4 | 5.4 |
| **1910: Total population** | 65 | 6,412 | 22,618 | 49,021 | 5,224 | 18,897 | 8,434 | 27,186 | 6,654 | 26,601 |
| Native white | 65 | 6,347 | 21,743 | 46,555 | 5,186 | 10,182 | 6,420 | 27,083 | 6,327 | 24,232 |
| Foreign-born white | ..... | 65 | 620 | 259 | 35 | 1,640 | 1,773 | 91 | 320 | 679 |
| Negro | ..... | ..... | 253 | 2,206 | 3 | 7,074 | 232 | 12 | 7 | 1,688 |
| Per cent native white | ..... | 99.0 | 96.1 | 95.0 | 99.3 | 53.9 | 76.2 | 99.6 | 95.1 | 91.1 |
| Per cent foreign-born white | ..... | 1.0 | 2.7 | 0.5 | 0.7 | 8.7 | 21.0 | 0.3 | 4.8 | 2.6 |
| Per cent Negro | ..... | ..... | 1.1 | 4.5 | 0.1 | 37.4 | 2.8 | (1) | 0.1 | 6.3 |
| **AGE, SCHOOL ATTENDANCE, AND CITIZENSHIP.** | | | | | | | | | | |
| Total under 7 years of age | 10 | 741 | 3,396 | 8,906 | 1,873 | 2,995 | 1,374 | 4,453 | 1,059 | 4,642 |
| Total 7 to 13 years, inclusive | 8 | 804 | 3,482 | 8,847 | 1,737 | 3,126 | 1,394 | 4,581 | 1,007 | 4,405 |
| Number attending school | 6 | 696 | 2,747 | 7,438 | 1,285 | 2,771 | 1,113 | 4,047 | 626 | 3,677 |
| Per cent attending school | ..... | 86.6 | 78.9 | 84.1 | 74.0 | 88.6 | 79.8 | 88.3 | 62.2 | 83.5 |
| Total 14 and 15 years | 2 | 234 | 910 | 2,316 | 482 | 851 | 373 | 1,257 | 290 | 1,227 |
| Number attending school | 2 | 188 | 689 | 1,862 | 333 | 641 | 199 | 1,101 | 176 | 943 |
| Per cent attending school | ..... | 80.3 | 75.7 | 80.4 | 69.1 | 75.3 | 53.4 | 87.6 | 60.7 | 76.9 |
| Total 16 and 17 years | 1 | 202 | 843 | 2,321 | 424 | 822 | 334 | 1,158 | 269 | 1,097 |
| Number attending school | ..... | 122 | 384 | 1,167 | 208 | 302 | 70 | 698 | 128 | 550 |
| Per cent attending school | ..... | 60.4 | 45.6 | 50.3 | 49.1 | 36.7 | 21.0 | 60.3 | 47.6 | 50.1 |
| Total 18 to 20 years, inclusive | 2 | 294 | 1,109 | 2,948 | 545 | 1,118 | 457 | 1,600 | 401 | 1,457 |
| Number attending school | ..... | 58 | 138 | 445 | 65 | 102 | 14 | 321 | 46 | 239 |
| Per cent attending school | ..... | 19.7 | 12.4 | 15.1 | 11.9 | 9.1 | 3.1 | 20.1 | 11.5 | 16.4 |
| Males 21 years of age and over | 32 | 1,248 | 4,766 | 12,523 | 2,191 | 5,099 | 2,495 | 6,790 | 1,594 | 6,602 |
| Native white—Native parentage | 31 | 1,140 | 4,337 | 11,095 | 2,111 | 1,457 | 721 | 6,487 | 1,177 | 5,411 |
| Native white—Foreign or mixed parentage | ..... | 34 | 135 | 210 | 53 | 1,241 | 939 | 127 | 139 | 454 |
| Foreign-born white | ..... | 51 | 174 | 190 | 11 | 792 | 767 | 167 | 213 | 317 |
| Naturalized | ..... | 12 | 28 | 59 | 7 | 408 | 222 | 35 | 27 | 167 |
| First papers | ..... | ..... | 2 | 5 | ..... | 96 | 32 | 6 | 10 | 13 |
| Alien | ..... | 37 | 118 | 118 | 2 | 260 | 441 | 92 | 144 | 65 |
| Unknown | ..... | 2 | 26 | 8 | 2 | 28 | 72 | 34 | 32 | 72 |
| Negro | 1 | 1 | 120 | 1,028 | 13 | 1,608 | 68 | 9 | 64 | 417 |
| Indian, Chinese, Japanese, and all other | ..... | 22 | ..... | ..... | 3 | 1 | ..... | ..... | 1 | 3 |
| Females 21 years of age and over | 12 | 1,034 | 4,299 | 11,748 | 1,902 | 5,002 | 2,397 | 5,909 | 1,227 | 6,237 |
| Native white—Native parentage | 12 | 1,001 | 4,011 | 10,523 | 1,841 | 1,419 | 741 | 5,780 | 959 | 5,198 |
| Native white—Foreign or mixed parentage | ..... | 25 | 115 | 192 | 36 | 1,200 | 945 | 85 | 103 | 438 |
| Foreign-born white | ..... | 8 | 85 | 110 | 14 | 633 | 637 | 41 | 124 | 193 |
| Naturalized | ..... | 4 | 21 | 41 | 11 | 360 | 210 | 16 | 29 | 134 |
| First papers | ..... | ..... | ..... | ..... | ..... | 10 | 2 | ..... | 1 | 2 |
| Alien | ..... | 3 | 53 | 66 | 2 | 238 | 339 | 17 | 77 | 29 |
| Unknown | ..... | 1 | 11 | 3 | 1 | 25 | 86 | 8 | 17 | 23 |
| Negro | ..... | ..... | 88 | 923 | 10 | 1,750 | 74 | 3 | 41 | 403 |
| Indian, Chinese, Japanese, and all other | ..... | ..... | ..... | ..... | 1 | ..... | ..... | ..... | ..... | ..... |
| Males 18 to 44 years, inclusive | 27 | 939 | 3,720 | 9,399 | 1,810 | 3,587 | 1,719 | 5,267 | 1,208 | 4,813 |
| Females 18 to 44 years, inclusive | 13 | 856 | 3,518 | 9,676 | 1,677 | 3,849 | 1,760 | 4,897 | 1,075 | 4,885 |
| **ILLITERACY.** | | | | | | | | | | |
| **Total 10 years of age and over** | 52 | 3,471 | 13,905 | 36,849 | 6,514 | 14,687 | 6,847 | 19,301 | 4,337 | 19,119 |
| Number illiterate | ..... | 74 | 300 | 1,434 | 90 | 1,799 | 1,046 | 446 | 363 | 484 |
| Per cent illiterate | ..... | 2.1 | 2.2 | 3.9 | 1.4 | 12.2 | 15.3 | 2.3 | 8.4 | 2.5 |
| Per cent illiterate in 1910 | ..... | 2.8 | 4.2 | 5.6 | 2.2 | 14.5 | 13.4 | 3.2 | 5.8 | 4.5 |
| Native white | 51 | 3,378 | 13,281 | 33,643 | 6,450 | 8,022 | 4,934 | 19,046 | 3,727 | 17,451 |
| Number illiterate | ..... | 42 | 140 | 830 | 85 | 184 | 188 | 329 | 174 | 305 |
| Per cent illiterate | ..... | 1.2 | 1.1 | 2.5 | 1.3 | 2.3 | 3.8 | 1.7 | 4.7 | 1.7 |
| Foreign-born white | ..... | 64 | 326 | 371 | 31 | 1,600 | 1,708 | 233 | 449 | 533 |
| Number illiterate | ..... | 32 | 114 | 111 | 1 | 389 | 822 | 115 | 156 | 41 |
| Per cent illiterate | ..... | ..... | 35.0 | 29.9 | ..... | 24.3 | 48.1 | 49.4 | 34.7 | 7.7 |
| Negro | 1 | 2 | 298 | 2,835 | 29 | 5,064 | 205 | 22 | 160 | 1,122 |
| Number illiterate | ..... | ..... | 46 | 493 | 3 | 1,225 | 36 | 2 | 33 | 138 |
| Per cent illiterate | ..... | ..... | 15.4 | 17.4 | ..... | 24.2 | 17.6 | ..... | 20.6 | 12.2 |
| Total 16 to 20 years, inclusive | 3 | 496 | 1,952 | 5,269 | 969 | 1,940 | 791 | 2,758 | 670 | 2,554 |
| Number illiterate | ..... | 3 | 21 | 105 | 5 | 128 | 152 | 34 | 50 | 47 |
| Per cent illiterate | ..... | 0.6 | 1.1 | 2.0 | 0.5 | 6.6 | 19.2 | 1.2 | 7.5 | 1.8 |
| Illiterate males 21 years of age and over | ..... | 50 | 153 | 734 | 46 | 775 | 381 | 264 | 116 | 234 |
| Per cent of all males 21 years of age and over | ..... | 4.0 | 3.2 | 5.9 | 2.1 | 15.2 | 15.3 | 3.9 | 7.3 | 3.5 |
| Native white | ..... | 25 | 68 | 458 | 41 | 67 | 42 | 180 | 44 | 144 |
| Foreign-born white | ..... | 25 | 61 | 41 | 1 | 144 | 327 | 53 | 60 | 30 |
| Negro | ..... | ..... | 24 | 235 | 3 | 563 | 12 | 1 | 12 | 60 |
| Illiterate females 21 years of age and over | ..... | 16 | 91 | 489 | 24 | 790 | 373 | 132 | 98 | 159 |
| Per cent of all females 21 years of age and over | ..... | 1.5 | 2.1 | 4.2 | 1.3 | 15.8 | 15.6 | 2.2 | 8.0 | 2.5 |
| Native white | ..... | 12 | 45 | 264 | 24 | 51 | 35 | 117 | 38 | 99 |
| Foreign-born white | ..... | 4 | 30 | 36 | ..... | 163 | 322 | 14 | 47 | 7 |
| Negro | ..... | ..... | 16 | 189 | ..... | 576 | 16 | 1 | 13 | 62 |
| **DWELLINGS AND FAMILIES.** | | | | | | | | | | |
| Dwellings, number | 20 | 901 | 3,736 | 10,300 | 1,698 | 4,352 | 2,055 | 5,105 | 1,110 | 5,421 |
| Families, number | 20 | 996 | 3,940 | 10,816 | 1,798 | 4,428 | 2,169 | 5,360 | 1,199 | 5,696 |

(1) Less than one-tenth of 1 per cent.

TABLE 9.—COMPOSITION AND CHARACTERISTICS OF THE POPULATION, FOR COUNTIES: 1920—Continued.

[Per cent not shown where base is less than 100.]

| SUBJECT. | Coryell. | Cottle. | Crane. | Crockett. | Crosby. | Culberson.[1] | Dallam. | Dallas. | Dawson. | De Witt. |
|---|---|---|---|---|---|---|---|---|---|---|
| **COLOR OR RACE, NATIVITY, AND SEX.** | | | | | | | | | | |
| **Total population** | 20,601 | 6,901 | 37 | 1,500 | 6,084 | 912 | 4,528 | 210,551 | 4,309 | 27,971 |
| Male | 10,851 | 3,728 | 22 | 804 | 3,282 | 539 | 2,382 | 106,551 | 2,277 | 13,950 |
| Female | 9,750 | 3,173 | 15 | 696 | 2,802 | 373 | 2,146 | 104,000 | 2,032 | 14,021 |
| Native white | 19,625 | 6,603 | 37 | 1,306 | 5,877 | 696 | 4,275 | 168,664 | 4,258 | 19,395 |
| Male | 10,219 | 3,545 | 22 | 678 | 3,150 | 398 | 2,228 | 84,644 | 2,248 | 9,648 |
| Female | 9,406 | 3,058 | 15 | 628 | 2,727 | 298 | 2,047 | 84,020 | 2,010 | 9,747 |
| Native white—Native parentage | 18,556 | 6,547 | 36 | 1,101 | 5,750 | 536 | 3,925 | 153,121 | 4,177 | 11,213 |
| Native white—Foreign parentage | 599 | 30 | ..... | 123 | 73 | 122 | 200 | 9,010 | 31 | 5,020 |
| Native white—Mixed parentage | 470 | 26 | 1 | 82 | 54 | 38 | 150 | 6,533 | 50 | 3,162 |
| Foreign-born white | 345 | 50 | ..... | 170 | 28 | 214 | 229 | 10,398 | 27 | 3,367 |
| Male | 212 | 27 | ..... | 111 | 18 | 140 | 140 | 6,228 | 11 | 1,869 |
| Female | 133 | 23 | ..... | 59 | 10 | 74 | 89 | 4,170 | 16 | 1,498 |
| Negro | 630 | 245 | ..... | 24 | 179 | 2 | 24 | 31,397 | 23 | 5,206 |
| Male | 419 | 154 | ..... | 15 | 114 | 1 | 14 | 15,610 | 17 | 2,430 |
| Female | 211 | 91 | ..... | 9 | 65 | 1 | 10 | 15,787 | 6 | 2,776 |
| Indian, Chinese, Japanese, and all other (see Tables 1 and 7) | 1 | 3 | ..... | ..... | ..... | ..... | ..... | 92 | 1 | 3 |
| Per cent native white | 95.3 | 95.7 | ..... | 87.1 | 96.6 | 76.3 | 94.4 | 80.1 | 98.8 | 69.3 |
| Per cent foreign-born white | 1.7 | 0.7 | ..... | 11.3 | 0.5 | 23.5 | 5.1 | 4.9 | 0.6 | 12.0 |
| Per cent Negro | 3.1 | 3.6 | ..... | 1.6 | 2.9 | 0.2 | 0.5 | 14.9 | 0.5 | 18.6 |
| **1910: Total population** | 21,703 | 4,396 | 331 | 1,296 | 1,765 | ..... | 4,001 | 135,748 | 2,320 | 23,501 |
| Native white | 20,864 | 4,383 | 328 | 1,109 | 1,729 | ..... | 3,820 | 105,137 | 2,309 | 15,883 |
| Foreign-born white | 351 | 11 | 3 | 183 | 36 | ..... | 167 | 6,201 | 9 | 2,864 |
| Negro | 488 | 1 | ..... | 4 | ..... | ..... | 6 | 24,355 | 2 | 4,753 |
| Per cent native white | 96.1 | 99.7 | 99.1 | 85.6 | 98.0 | ..... | 95.5 | 77.5 | 99.5 | 67.6 |
| Per cent foreign-born white | 1.6 | 0.3 | 0.9 | 14.1 | 2.0 | ..... | 4.2 | 4.6 | 0.4 | 12.2 |
| Per cent Negro | 2.2 | (2) | ..... | 0.3 | ..... | ..... | 0.1 | 17.9 | 0.1 | 20.2 |
| **AGE, SCHOOL ATTENDANCE, AND CITIZENSHIP.** | | | | | | | | | | |
| Total under 7 years of age | 3,554 | 1,388 | 9 | 246 | 1,097 | 160 | 795 | 26,746 | 752 | 4,936 |
| Total 7 to 13 years, inclusive | 3,928 | 1,370 | ..... | 221 | 1,193 | 130 | 671 | 26,271 | 842 | 4,849 |
| Number attending school | 3,549 | 984 | ..... | 136 | 1,093 | 90 | 609 | 24,214 | 701 | 3,586 |
| Per cent attending school | 90.4 | 71.8 | ..... | 61.5 | 91.6 | 69.2 | 90.8 | 92.2 | 83.3 | 74.0 |
| Total 14 and 15 years | 1,235 | 326 | ..... | 64 | 293 | 30 | 162 | 7,115 | 205 | 1,308 |
| Number attending school | 1,090 | 200 | ..... | 42 | 270 | 24 | 144 | 5,940 | 180 | 949 |
| Per cent attending school | 88.3 | 61.3 | ..... | ..... | 92.2 | ..... | 88.9 | 83.5 | 87.8 | 72.6 |
| Total 16 and 17 years | 1,089 | 328 | ..... | 50 | 270 | 26 | 162 | 7,458 | 240 | 1,250 |
| Number attending school | 653 | 117 | ..... | 23 | 150 | 10 | 84 | 3,551 | 169 | 438 |
| Per cent attending school | 60.0 | 35.7 | ..... | ..... | 55.6 | ..... | 51.9 | 47.6 | 70.4 | 35.0 |
| Total 18 to 20 years, inclusive | 1,143 | 450 | 1 | 86 | 396 | 62 | 252 | 13,073 | 284 | 1,711 |
| Number attending school | 246 | 36 | ..... | 10 | 68 | 8 | 27 | 1,831 | 70 | 180 |
| Per cent attending school | 21.5 | 8.0 | ..... | ..... | 17.2 | ..... | 10.7 | 14.0 | 24.6 | 10.5 |
| Males 21 years of age and over | 4,914 | 1,710 | 16 | 486 | 1,569 | 311 | 1,366 | 66,609 | 1,086 | 7,013 |
| Native white—Native parentage | 4,362 | 1,574 | 16 | 325 | 1,441 | 184 | 1,125 | 46,059 | 1,034 | 2,148 |
| Native white—Foreign or mixed parentage | 290 | 23 | ..... | 53 | 43 | 21 | 120 | 4,732 | 30 | 2,019 |
| Foreign-born white | 163 | 21 | ..... | 98 | 17 | 105 | 114 | 5,409 | 11 | 1,608 |
| Naturalized | 72 | 4 | ..... | 10 | 6 | ..... | 37 | 2,109 | 4 | 611 |
| First papers | 28 | ..... | ..... | ..... | ..... | ..... | 2 | 585 | 1 | 117 |
| Alien | 27 | 16 | ..... | 86 | 6 | 105 | 64 | 2,176 | 4 | 798 |
| Unknown | 36 | 1 | ..... | 2 | 5 | ..... | 11 | 539 | 2 | 82 |
| Negro | 99 | 90 | ..... | 10 | 68 | 1 | 7 | 10,352 | 10 | 1,235 |
| Indian, Chinese, Japanese, and all other | ..... | 2 | ..... | ..... | ..... | ..... | ..... | 57 | 1 | 3 |
| Females 21 years of age and over | 4,738 | 1,329 | 11 | 347 | 1,266 | 193 | 1,120 | 63,279 | 900 | 6,904 |
| Native white—Native parentage | 4,242 | 1,252 | 10 | 265 | 1,190 | 130 | 945 | 44,902 | 864 | 2,218 |
| Native white—Foreign or mixed parentage | 267 | 16 | 1 | 31 | 35 | 10 | 102 | 4,892 | 19 | 2,029 |
| Foreign-born white | 124 | 14 | ..... | 45 | 9 | 52 | 69 | 3,403 | 12 | 1,259 |
| Naturalized | 66 | 5 | ..... | 7 | 6 | 1 | 25 | 1,585 | 5 | 593 |
| First papers | 3 | ..... | ..... | ..... | ..... | ..... | ..... | 45 | ..... | 13 |
| Alien | 25 | 9 | ..... | 36 | 2 | 51 | 39 | 1,349 | 3 | 578 |
| Unknown | 30 | ..... | ..... | 2 | 1 | ..... | 5 | 424 | 4 | 75 |
| Negro | 105 | 46 | ..... | 6 | 32 | 1 | 4 | 10,070 | 5 | 1,398 |
| Indian, Chinese, Japanese, and all other | ..... | 1 | ..... | ..... | ..... | ..... | ..... | 12 | ..... | ..... |
| Males 18 to 44 years, inclusive | 3,686 | 1,447 | 14 | 388 | 1,308 | 273 | 1,091 | 53,433 | 881 | 5,270 |
| Females 18 to 44 years, inclusive | 3,762 | 1,201 | 9 | 293 | 1,169 | 179 | 953 | 55,487 | 790 | 5,606 |
| **ILLITERACY.** | | | | | | | | | | |
| **Total 10 years of age and over** | 15,503 | 4,924 | 28 | 1,145 | 4,461 | 687 | 3,429 | 172,534 | 3,199 | 20,905 |
| Number illiterate | 385 | 227 | ..... | 168 | 37 | 151 | 101 | 6,447 | 42 | 2,608 |
| Per cent illiterate | 2.5 | 4.6 | ..... | 14.7 | 0.8 | 22.0 | 2.9 | 3.7 | 1.3 | 12.5 |
| Per cent illiterate in 1910 | 3.5 | 2.8 | ..... | 17.4 | 1.4 | ..... | 0.7 | 5.0 | 0.9 | 16.5 |
| Native white | 14,649 | 4,671 | 28 | 960 | 4,295 | 486 | 3,204 | 135,858 | 3,149 | 13,620 |
| Number illiterate | 282 | 134 | ..... | 74 | 16 | 14 | 24 | 1,232 | 29 | 1,075 |
| Per cent illiterate | 1.9 | 2.9 | ..... | 7.7 | 0.4 | 2.9 | 0.7 | 0.9 | 0.9 | 7.9 |
| Foreign-born white | 335 | 45 | ..... | 163 | 28 | 199 | 209 | 9,976 | 26 | 3,245 |
| Number illiterate | 45 | 23 | ..... | 92 | 3 | 137 | 66 | 1,871 | 6 | 896 |
| Per cent illiterate | 13.4 | ..... | ..... | 56.4 | ..... | 68.8 | 31.6 | 18.8 | ..... | 27.6 |
| Negro | 518 | 205 | ..... | 22 | 138 | 2 | 16 | 26,623 | 23 | 4,037 |
| Number illiterate | 58 | 70 | ..... | 2 | 18 | ..... | 11 | 3,841 | 6 | 636 |
| Per cent illiterate | 11.2 | 34.1 | ..... | ..... | 13.0 | ..... | ..... | 12.5 | ..... | 15.8 |
| Total 16 to 20 years, inclusive | 2,232 | 778 | 1 | 136 | 666 | 88 | 414 | 20,531 | 524 | 2,961 |
| Number illiterate | 26 | 32 | ..... | 21 | 4 | 29 | 9 | 441 | 4 | 317 |
| Per cent illiterate | 1.2 | 4.1 | ..... | 15.4 | 0.6 | ..... | 2.2 | 2.1 | 0.8 | 10.7 |
| Illiterate males 21 years of age and over | 196 | 112 | ..... | 70 | 21 | 75 | 36 | 3,064 | 19 | 931 |
| Per cent of all males 21 years of age and over | 4.0 | 6.5 | ..... | 14.4 | 1.3 | 24.1 | 2.6 | 4.6 | 1.7 | 13.3 |
| Native white | 153 | 68 | ..... | 19 | 7 | 3 | 5 | 604 | 13 | 284 |
| Foreign-born white | 21 | 9 | ..... | 49 | 2 | 72 | 26 | 945 | 1 | 380 |
| Negro | 22 | 35 | ..... | 2 | 12 | ..... | 5 | 1,514 | 4 | 266 |
| Illiterate females 21 years of age and over | 138 | 51 | ..... | 51 | 8 | 32 | 44 | 2,662 | 12 | 937 |
| Per cent of all females 21 years of age and over | 2.9 | 3.8 | ..... | 14.7 | 0.6 | 16.6 | 3.9 | 4.2 | 1.3 | 13.6 |
| Native white | 90 | 31 | ..... | 23 | 4 | 3 | 13 | 454 | 9 | 301 |
| Foreign-born white | 20 | 9 | ..... | 28 | 1 | 29 | 29 | 616 | 3 | 359 |
| Negro | 28 | 11 | ..... | ..... | 3 | ..... | 2 | 590 | ..... | 277 |
| **DWELLINGS AND FAMILIES.** | | | | | | | | | | |
| Dwellings, number | 4,083 | 1,219 | 7 | 362 | 1,270 | 226 | 992 | 41,780 | 884 | 5,990 |
| Families, number | 4,167 | 1,283 | 11 | 366 | 1,340 | 245 | 1,065 | 48,018 | 920 | 6,168 |

[1] Organized since 1910; see headnote to table.

[2] Less than one-tenth of 1 per cent.

TABLE 9.—COMPOSITION AND CHARACTERISTICS OF THE POPULATION, FOR COUNTIES: 1920—Continued.

[Per cent not shown where base is less than 100.]

| SUBJECT. | Deaf Smith. | Delta. | Denton. | Dickens. | Dimmit. | Donley. | Duval.[1] | Eastland. | Ector. | Edwards.[1] |
|---|---|---|---|---|---|---|---|---|---|---|
| **COLOR OR RACE, NATIVITY, AND SEX.** | | | | | | | | | | |
| **Total population** | 3,747 | 15,887 | 35,355 | 5,876 | 5,296 | 8,035 | 8,251 | 58,505 | 760 | 2,283 |
| Male | 1,950 | 8,134 | 18,005 | 3,121 | 2,846 | 4,237 | 4,220 | 34,502 | 429 | 1,220 |
| Female | 1,797 | 7,753 | 17,350 | 2,755 | 2,450 | 3,798 | 4,031 | 24,003 | 331 | 1,063 |
| Native white | 3,669 | 14,394 | 32,319 | 5,635 | 3,384 | 7,885 | 6,439 | 54,044 | 669 | 2,091 |
| Male | 1,911 | 7,348 | 16,448 | 2,977 | 1,771 | 4,128 | 3,233 | 31,893 | 367 | 1,087 |
| Female | 1,758 | 7,046 | 15,871 | 2,658 | 1,613 | 3,757 | 3,206 | 23,051 | 302 | 1,004 |
| Native white—Native parentage | 3,487 | 14,287 | 31,257 | 5,579 | 2,173 | 7,773 | 2,802 | 52,684 | 615 | 1,857 |
| Native white—Foreign parentage | 70 | 38 | 565 | 32 | 923 | 55 | 2,158 | 1,209 | 49 | 119 |
| Native white—Mixed parentage | 112 | 69 | 497 | 24 | 288 | 57 | 1,479 | 1,051 | 5 | 115 |
| Foreign-born white | 77 | 93 | 454 | 44 | 1,881 | 115 | 1,810 | 2,887 | 91 | 189 |
| Male | 38 | 55 | 259 | 27 | 1,055 | 94 | 986 | 2,210 | 62 | 131 |
| Female | 39 | 38 | 195 | 17 | 826 | 21 | 824 | 677 | 29 | 58 |
| Negro | ..... | 1,400 | 2,580 | 197 | 31 | 34 | 1 | 665 | ..... | 3 |
| Male | ..... | 731 | 1,298 | 117 | 20 | 14 | ..... | 391 | ..... | 2 |
| Female | ..... | 669 | 1,282 | 80 | 11 | 20 | 1 | 274 | ..... | 1 |
| Indian, Chinese, Japanese, and all other (see Tables 1 and 7) | 1 | ..... | 2 | ..... | ..... | 1 | 1 | 9 | ..... | ..... |
| Per cent native white | 97.9 | 90.6 | 91.4 | 95.9 | 63.9 | 98.1 | 78.0 | 93.9 | 88.0 | 91.6 |
| Per cent foreign-born white | 2.1 | 0.6 | 1.3 | 0.7 | 35.5 | 1.4 | 21.9 | 4.9 | 12.0 | 8.3 |
| Per cent Negro | ..... | 8.8 | 7.3 | 3.4 | 0.6 | 0.4 | (2) | 1.1 | ..... | 0.1 |
| **1910: Total population** | 3,942 | 14,566 | 31,258 | 3,092 | 3,460 | 5,284 | 8,964 | 23,421 | 1,178 | 3,788 |
| Native white | 3,813 | 13,732 | 28,557 | 3,077 | 2,806 | 5,145 | 6,661 | 23,042 | 1,113 | 3,331 |
| Foreign-born white | 59 | 25 | 484 | 13 | 625 | 100 | 2,295 | 322 | 65 | 433 |
| Negro | 68 | 809 | 2,210 | 2 | 29 | 38 | 8 | 57 | ..... | 4 |
| Per cent native white | 96.7 | 94.3 | 91.4 | 99.5 | 81.1 | 97.4 | 74.3 | 98.4 | 94.5 | 88.4 |
| Per cent foreign-born white | 1.5 | 0.2 | 1.5 | 0.4 | 18.1 | 1.9 | 25.6 | 1.4 | 5.5 | 11.5 |
| Per cent Negro | 1.7 | 5.6 | 7.1 | 0.1 | 0.8 | 0.7 | 0.1 | 0.2 | ..... | 0.1 |
| **AGE, SCHOOL ATTENDANCE, AND CITIZENSHIP.** | | | | | | | | | | |
| Total under 7 years of age | 645 | 3,041 | 5,956 | 1,105 | 984 | 1,306 | 1,463 | 8,809 | 107 | 394 |
| Total 7 to 13 years, inclusive | 591 | 3,020 | 6,341 | 1,158 | 964 | 1,447 | 1,562 | 7,254 | 129 | 383 |
| Number attending school | 557 | 2,700 | 5,288 | 1,024 | 531 | 1,212 | 964 | 6,149 | 97 | 306 |
| Per cent attending school | 94.2 | 89.4 | 83.4 | 88.4 | 55.1 | 83.8 | 61.7 | 84.8 | 75.2 | 79.9 |
| Total 14 and 15 years | 151 | 803 | 1,759 | 311 | 234 | 425 | 381 | 1,736 | 38 | 103 |
| Number attending school | 133 | 685 | 1,460 | 266 | 90 | 375 | 227 | 1,402 | 27 | 81 |
| Per cent attending school | 88.1 | 85.3 | 83.0 | 85.5 | 38.5 | 88.2 | 59.6 | 80.8 | ..... | 78.6 |
| Total 16 and 17 years | 139 | 739 | 1,637 | 281 | 251 | 411 | 331 | 1,837 | 35 | 86 |
| Number attending school | 79 | 417 | 953 | 161 | 80 | 251 | 121 | 835 | 16 | 52 |
| Per cent attending school | 56.8 | 56.4 | 58.2 | 57.3 | 31.9 | 61.1 | 36.6 | 45.5 | ..... | ..... |
| Total 18 to 20 years, inclusive | 211 | 1,013 | 2,124 | 377 | 337 | 528 | 571 | 3,879 | 58 | 139 |
| Number attending school | 67 | 161 | 490 | 44 | 21 | 119 | 50 | 406 | 3 | 16 |
| Per cent attending school | 31.8 | 15.9 | 23.1 | 11.7 | 6.2 | 22.5 | 8.8 | 10.5 | ..... | 11.5 |
| Males 21 years of age and over | 1,072 | 3,808 | 8,983 | 1,460 | 1,400 | 2,093 | 2,105 | 22,102 | 228 | 667 |
| Native white—Native parentage | 965 | 3,333 | 7,762 | 1,354 | 557 | 1,955 | 394 | 18,862 | 177 | 508 |
| Native white—Foreign or mixed parentage | 73 | 39 | 286 | 14 | 184 | 42 | 923 | 1,107 | 7 | 52 |
| Foreign-born white | 33 | 38 | 239 | 20 | 645 | 88 | 787 | 1,799 | 44 | 106 |
| Naturalized | 12 | 15 | 118 | 5 | 29 | 20 | 61 | 293 | 1 | 13 |
| First papers | ..... | ..... | 26 | 1 | 10 | 1 | 20 | 48 | ..... | ..... |
| Alien | 16 | 23 | 59 | 12 | 597 | 53 | 699 | 1,267 | 43 | 92 |
| Unknown | 5 | ..... | 36 | 2 | 9 | 14 | 7 | 191 | ..... | 1 |
| Negro | ..... | 398 | 696 | 72 | 14 | 8 | ..... | 326 | ..... | 1 |
| Indian, Chinese, Japanese, and all other | 1 | ..... | ..... | ..... | ..... | ..... | 1 | 8 | ..... | ..... |
| Females 21 years of age and over | 938 | 3,463 | 8,555 | 1,184 | 1,126 | 1,825 | 1,838 | 12,888 | 165 | 511 |
| Native white—Native parentage | 871 | 3,079 | 7,488 | 1,119 | 478 | 1,752 | 366 | 11,688 | 147 | 440 |
| Native white—Foreign or mixed parentage | 46 | 36 | 252 | 11 | 161 | 41 | 841 | 520 | 2 | 31 |
| Foreign-born white | 21 | 20 | 188 | 12 | 482 | 20 | 630 | 461 | 16 | 39 |
| Naturalized | 9 | 6 | 92 | 4 | 44 | 10 | 103 | 147 | ..... | 9 |
| First papers | ..... | ..... | 2 | ..... | 1 | ..... | 1 | 1 | ..... | ..... |
| Alien | 12 | 14 | 47 | 8 | 428 | 5 | 523 | 275 | 16 | 30 |
| Unknown | ..... | ..... | 27 | ..... | 9 | 5 | 3 | 38 | ..... | ..... |
| Negro | ..... | 328 | 645 | 42 | 5 | 12 | 1 | 218 | ..... | 1 |
| Indian, Chinese, Japanese, and all other | ..... | ..... | 2 | ..... | ..... | ..... | ..... | 1 | ..... | ..... |
| Males 18 to 44 years, inclusive | 797 | 3,039 | 6,538 | 1,168 | 1,066 | 1,628 | 1,602 | 19,454 | 184 | 530 |
| Females 18 to 44 years, inclusive | 753 | 3,030 | 6,875 | 1,078 | 973 | 1,537 | 1,624 | 11,948 | 132 | 427 |
| **ILLITERACY.** | | | | | | | | | | |
| **Total 10 years of age and over** | 2,837 | 11,485 | 26,631 | 4,285 | 3,889 | 6,104 | 6,126 | 46,364 | 602 | 1,726 |
| Number illiterate | 31 | 451 | 666 | 90 | 1,474 | 98 | 1,550 | 1,347 | 47 | 159 |
| Per cent illiterate | 1.1 | 3.9 | 2.5 | 2.1 | 37.9 | 1.6 | 25.3 | 2.9 | 7.8 | 9.2 |
| Per cent illiterate in 1910 | 1.6 | 5.2 | 5.6 | 0.9 | 23.3 | 1.2 | 36.8 | 2.7 | 4.4 | 12.9 |
| Native white | 2,769 | 10,325 | 24,172 | 4,089 | 2,231 | 5,960 | 4,421 | 43,024 | 512 | 1,544 |
| Number illiterate | 6 | 206 | 364 | 39 | 393 | 34 | 909 | 260 | 10 | 61 |
| Per cent illiterate | 0.2 | 2.0 | 1.5 | 1.0 | 17.6 | 0.6 | 20.6 | 0.6 | 2.0 | 4.0 |
| Foreign-born white | 67 | 78 | 438 | 39 | 1,632 | 113 | 1,703 | 2,691 | 90 | 180 |
| Number illiterate | 25 | 36 | 60 | 18 | 1,067 | 59 | 639 | 1,002 | 37 | 97 |
| Per cent illiterate | ..... | ..... | 13.7 | ..... | 65.4 | 52.2 | 37.5 | 37.2 | ..... | 53.9 |
| Negro | ..... | 1,082 | 2,019 | 157 | 26 | 31 | 1 | 640 | ..... | 2 |
| Number illiterate | ..... | 209 | 242 | 33 | 14 | 5 | 1 | 85 | ..... | 1 |
| Per cent illiterate | ..... | 19.3 | 12.0 | 21.0 | ..... | ..... | ..... | 13.3 | ..... | ..... |
| Total 16 to 20 years, inclusive | 350 | 1,752 | 3,761 | 658 | 588 | 939 | 902 | 5,716 | 93 | 225 |
| Number illiterate | 4 | 41 | 62 | 12 | 236 | 7 | 176 | 177 | 10 | 15 |
| Per cent illiterate | 1.1 | 2.3 | 1.6 | 1.8 | 40.1 | 0.7 | 19.5 | 3.1 | ..... | 6.7 |
| Illiterate males 21 years of age and over | 15 | 234 | 327 | 43 | 515 | 71 | 572 | 801 | 16 | 74 |
| Per cent of all males 21 years of age and over | 1.4 | 6.1 | 3.6 | 2.9 | 36.8 | 3.4 | 27.2 | 3.6 | 7.0 | 11.1 |
| Native white | 5 | 117 | 189 | 17 | 111 | 16 | 317 | 115 | 1 | 18 |
| Foreign-born white | 10 | 16 | 26 | 8 | 397 | 53 | 254 | 638 | 15 | 56 |
| Negro | ..... | 101 | 112 | 18 | 7 | 2 | ..... | 48 | ..... | ..... |
| Illiterate females 21 years of age and over | 8 | 131 | 212 | 20 | 445 | 18 | 619 | 280 | 12 | 42 |
| Per cent of all females 21 years of age and over | 0.9 | 4.1 | 2.5 | 1.7 | 39.5 | 1.0 | 33.7 | 2.2 | 7.3 | 8.2 |
| Native white | 1 | 55 | 114 | 12 | 99 | 14 | 317 | 77 | 1 | 14 |
| Foreign-born white | 7 | 8 | 20 | 4 | 345 | 2 | 301 | 181 | 11 | 27 |
| Negro | ..... | 68 | 78 | 4 | 1 | 2 | 1 | 22 | ..... | 1 |
| **DWELLINGS AND FAMILIES.** | | | | | | | | | | |
| Dwellings, number | 863 | 3,180 | 7,287 | 1,123 | 1,164 | 1,585 | 1,605 | 12,430 | 173 | 500 |
| Families, number | 893 | 3,300 | 7,582 | 1,205 | 1,182 | 1,654 | 1,636 | 13,440 | 178 | 504 |

[1] See headnote to table.

[2] Less than one-tenth of 1 per cent.

TABLE 9.—COMPOSITION AND CHARACTERISTICS OF THE POPULATION, FOR COUNTIES: 1920—Continued.

[Per cent not shown where base is less than 100.]

| SUBJECT. | El Paso.[1] | Ellis. | Erath. | Falls. | Fannin. | Fayette. | Fisher. | Floyd. | Foard. | Fort Bend. |
|---|---|---|---|---|---|---|---|---|---|---|
| **COLOR OR RACE, NATIVITY, AND SEX.** | | | | | | | | | | |
| **Total population** | 101,877 | 55,700 | 28,385 | 36,217 | 48,186 | 29,965 | 11,009 | 9,758 | 4,747 | 22,931 |
| Male | 52,381 | 28,448 | 14,638 | 18,514 | 24,481 | 15,065 | 5,803 | 5,180 | 2,510 | 12,234 |
| Female | 49,496 | 27,252 | 13,747 | 17,703 | 23,705 | 14,900 | 5,206 | 4,578 | 2,237 | 10,697 |
| Native white | 57,540 | 41,373 | 27,123 | 22,269 | 41,924 | 19,611 | 10,533 | 9,658 | 4,669 | 9,755 |
| Male | 31,126 | 21,033 | 13,860 | 11,375 | 21,278 | 9,848 | 5,523 | 5,105 | 2,459 | 5,090 |
| Female | 26,414 | 20,340 | 13,263 | 10,894 | 20,646 | 9,763 | 5,010 | 4,553 | 2,210 | 4,665 |
| Native white—Native parentage | 36,468 | 39,082 | 26,206 | 17,637 | 41,477 | 8,938 | 10,282 | 9,475 | 4,563 | 5,942 |
| Native white—Foreign parentage | 15,480 | 1,537 | 669 | 2,903 | 226 | 6,825 | 158 | 91 | 63 | 2,642 |
| Native white—Mixed parentage | 5,592 | 754 | 248 | 1,729 | 221 | 3,848 | 93 | 92 | 43 | 1,171 |
| Foreign-born white | 42,305 | 1,663 | 867 | 2,391 | 294 | 3,59 | 162 | 89 | 49 | 2,713 |
| Male | 20,071 | 973 | 567 | 1,377 | 188 | 1,859 | 100 | 65 | 35 | 1,526 |
| Female | 22,234 | 690 | 300 | 1,014 | 106 | 1,739 | 62 | 24 | 14 | 1,187 |
| Negro | 1,548 | 12,662 | 393 | 11,555 | 5,968 | 6,755 | 314 | 11 | 29 | 9,996 |
| Male | 847 | 6,441 | 210 | 5,761 | 3,015 | 3,357 | 180 | 10 | 16 | 5,302 |
| Female | 701 | 6,221 | 183 | 5,794 | 2,953 | 3,398 | 134 | 1 | 13 | 4,634 |
| Indian, Chinese, Japanese, and all other (see Tables 1 and 7) | 484 | 2 | 2 | 2 | ..... | 1 | ..... | ..... | ..... | 467 |
| Per cent native white | 56.5 | 74.3 | 95.6 | 61.5 | 87.0 | 65.4 | 95.7 | 99.0 | 98.4 | 42.5 |
| Per cent foreign-born white | 41.5 | 3.0 | 3.1 | 6.6 | 0.6 | 12.0 | 1.5 | 0.9 | 1.0 | 11.8 |
| Per cent Negro | 1.5 | 22.7 | 1.4 | 31.9 | 12.4 | 22.5 | 2.9 | 0.1 | 0.6 | 43.6 |
| **1910: Total population** | 52,599 | 53,629 | 32,095 | 35,649 | 44,801 | 29,796 | 12,596 | 4,638 | 5,726 | 18,168 |
| Native white | 32,388 | 42,990 | 30,008 | 21,267 | 39,295 | 17,766 | 12,382 | 4,604 | 5,643 | 5,681 |
| Foreign-born white | 18,341 | 1,016 | 1,498 | 1,768 | 140 | 4,668 | 205 | 34 | 77 | 1,065 |
| Negro | 1,562 | 9,623 | 589 | 12,612 | 5,366 | 7,361 | 9 | ..... | 6 | 11,422 |
| Per cent native white | 61.6 | 80.2 | 93.5 | 59.7 | 87.7 | 59.6 | 98.3 | 99.3 | 98.6 | 31.3 |
| Per cent foreign-born white | 34.9 | 1.9 | 4.7 | 5.0 | 0.3 | 15.7 | 1.6 | 0.7 | 1.3 | 5.9 |
| Per cent Negro | 3.0 | 17.9 | 1.8 | 35.4 | 12.0 | 24.7 | 0.1 | ..... | 0.1 | 62.9 |
| **AGE, SCHOOL ATTENDANCE, AND CITIZENSHIP.** | | | | | | | | | | |
| Total under 7 years of age | 15,208 | 9,260 | 4,895 | 6,419 | 8,282 | 5,241 | 2,090 | 1,892 | 880 | 3,825 |
| Total 7 to 13 years, inclusive | 13,980 | 9,798 | 4,955 | 6,890 | 8,676 | 5,293 | 2,077 | 1,754 | 951 | 3,939 |
| Number attending school | 11,787 | 8,377 | 4,296 | 5,621 | 7,443 | 4,675 | 1,805 | 1,645 | 688 | 2,530 |
| Per cent attending school | 84.3 | 85.5 | 86.7 | 81.6 | 85.8 | 88.3 | 86.9 | 93.8 | 72.3 | 64.2 |
| Total 14 and 15 years | 3,704 | 2,601 | 1,304 | 1,788 | 2,287 | 1,370 | 516 | 454 | 205 | 993 |
| Number attending school | 2,698 | 2,107 | 1,130 | 1,368 | 1,908 | 1,026 | 403 | 427 | 171 | 649 |
| Per cent attending school | 72.8 | 81.0 | 86.7 | 76.6 | 83.4 | 74.9 | 78.1 | 94.1 | 83.4 | 65.0 |
| Total 16 and 17 years | 3,521 | 2,422 | 1,237 | 1,747 | 2,281 | 1,334 | 539 | 417 | 206 | 931 |
| Number attending school | 1,196 | 1,285 | 742 | 788 | 1,203 | 446 | 267 | 287 | 123 | 323 |
| Per cent attending school | 34.0 | 53.1 | 60.0 | 45.1 | 52.7 | 33.4 | 49.5 | 68.8 | 59.7 | 34.7 |
| Total 18 to 20 years, inclusive | 7,658 | 3,389 | 1,730 | 2,174 | 2,950 | 1,676 | 716 | 605 | 276 | 1,346 |
| Number attending school | 665 | 605 | 369 | 267 | 451 | 127 | 103 | 146 | 62 | 66 |
| Per cent attending school | 8.7 | 17.9 | 21.3 | 12.3 | 15.3 | 7.6 | 14.4 | 24.1 | 22.5 | 4.9 |
| Males 21 years of age and over | 30,294 | 14,582 | 7,550 | 8,888 | 12,199 | 7,512 | 2,755 | 2,590 | 1,200 | 6,640 |
| Native white—Native parentage | 12,748 | 9,976 | 6,730 | 4,108 | 10,302 | 1,212 | 2,504 | 2,368 | 1,134 | 1,466 |
| Native white—Foreign or mixed parentage | 3,514 | 445 | 184 | 938 | 140 | 3,033 | 58 | 74 | 32 | 745 |
| Foreign-born white | 13,153 | 767 | 489 | 1,109 | 146 | 1,734 | 80 | 53 | 26 | 1,168 |
| Naturalized | 1,636 | 254 | 63 | 426 | 56 | 1,179 | 13 | 9 | 8 | 400 |
| First papers | 438 | 98 | 4 | 57 | 8 | 263 | 2 | 3 | 1 | 88 |
| Alien | 10,972 | 351 | 276 | 515 | 77 | 259 | 36 | 33 | 11 | 618 |
| Unknown | 107 | 64 | 146 | 111 | 5 | 33 | 29 | 8 | 6 | 62 |
| Negro | 625 | 3,393 | 146 | 2,732 | 1,611 | 1,532 | 113 | 5 | 8 | 3,140 |
| Indian, Chinese, Japanese, and all other | 254 | 1 | 1 | 1 | ..... | 1 | ..... | ..... | ..... | 121 |
| Females 21 years of age and over | 27,512 | 13,648 | 6,714 | 8,313 | 11,511 | 7,539 | 2,316 | 2,136 | 1,029 | 5,252 |
| Native white—Native parentage | 9,757 | 9,030 | 6,244 | 3,879 | 9,827 | 1,354 | 2,141 | 2,072 | 984 | 1,212 |
| Native white—Foreign or mixed parentage | 2,845 | 385 | 133 | 887 | 106 | 2,982 | 57 | 43 | 26 | 665 |
| Foreign-born white | 14,355 | 520 | 222 | 782 | 82 | 1,625 | 46 | 20 | 13 | 826 |
| Naturalized | 1,571 | 206 | 26 | 345 | 28 | 1,144 | 12 | 8 | 7 | 335 |
| First papers | 33 | 8 | 1 | 6 | 1 | 43 | ..... | ..... | ..... | 1 |
| Alien | 12,677 | 265 | 107 | 332 | 52 | 380 | 23 | 10 | 2 | 449 |
| Unknown | 74 | 41 | 88 | 99 | 1 | 58 | 11 | 2 | 4 | 44 |
| Negro | 471 | 3,112 | 114 | 2,764 | 1,496 | 1,578 | 72 | 1 | 6 | 2,461 |
| Indian, Chinese, Japanese, and all other | 84 | 1 | 1 | 1 | ..... | ..... | ..... | ..... | ..... | 85 |
| Males 18 to 44 years, inclusive | 26,026 | 11,061 | 5,674 | 6,685 | 9,186 | 5,411 | 2,251 | 2,072 | 939 | 4,985 |
| Females 18 to 44 years, inclusive | 23,327 | 11,469 | 5,411 | 6,843 | 9,434 | 5,725 | 2,042 | 1,838 | 871 | 4,452 |
| **ILLITERACY** | | | | | | | | | | |
| **Total 10 years of age and over** | 80,542 | 42,291 | 21,368 | 26,810 | 36,076 | 22,436 | 7,991 | 7,079 | 3,453 | 17,397 |
| Number illiterate | 9,389 | 2,750 | 952 | 2,974 | 1,663 | 1,613 | 194 | 43 | 59 | 3,771 |
| Per cent illiterate | 11.7 | 6.5 | 4.5 | 11.1 | 4.6 | 7.2 | 2.4 | 0.6 | 1.7 | 21.7 |
| Per cent illiterate in 1910 | 18.3 | 6.5 | 4.3 | 13.0 | 6.3 | 8.9 | 2.8 | 0.7 | 2.6 | 29.3 |
| Native white | 40,957 | 30,949 | 20,199 | 15,981 | 31,115 | 13,867 | 7,577 | 6,987 | 3,335 | 6,631 |
| Number illiterate | 1,190 | 495 | 386 | 623 | 754 | 262 | 102 | 31 | 48 | 294 |
| Per cent illiterate | 2.9 | 1.6 | 1.9 | 3.9 | 2.4 | 1.9 | 1.3 | 0.4 | 1.4 | 4.4 |
| Foreign-born white | 37,825 | 1,558 | 823 | 2,251 | 274 | 3,543 | 153 | 83 | 46 | 2,485 |
| Number illiterate | 8,039 | 305 | 499 | 856 | 86 | 495 | 67 | 12 | 9 | 1,000 |
| Per cent illiterate | 21.3 | 19.6 | 60.6 | 38.0 | 31.4 | 14.0 | 43.8 | ..... | ..... | 40.2 |
| Negro | 1,358 | 9,782 | 344 | 8,576 | 4,687 | 5,025 | 261 | 9 | 22 | 7,974 |
| Number illiterate | 39 | 1,950 | 66 | 1,495 | 823 | 856 | 25 | ..... | 2 | 2,367 |
| Per cent illiterate | 2.9 | 19.9 | 19.2 | 17.4 | 17.6 | 17.0 | 9.6 | ..... | ..... | 29.7 |
| Total 16 to 20 years, inclusive | 11,179 | 5,811 | 2,967 | 3,921 | 5,231 | 3,010 | 1,255 | 1,022 | 482 | 2,277 |
| Number illiterate | 881 | 213 | 66 | 288 | 143 | 95 | 21 | 3 | 1 | 335 |
| Per cent illiterate | 7.9 | 3.7 | 2.2 | 7.3 | 2.7 | 3.2 | 1.7 | 0.3 | 0.2 | 14.7 |
| Illiterate males 21 years of age and over | 3,121 | 1,281 | 520 | 1,252 | 808 | 680 | 75 | 20 | 33 | 1,751 |
| Per cent of all males 21 years of age and over | 10.3 | 8.8 | 6.9 | 14.1 | 6.6 | 9.1 | 2.7 | 0.8 | 2.8 | 26.4 |
| Native white | 413 | 259 | 191 | 231 | 409 | 108 | 39 | 14 | 27 | 64 |
| Foreign-born white | 2,628 | 131 | 292 | 353 | 36 | 186 | 25 | 6 | 6 | 403 |
| Negro | 19 | 891 | 36 | 668 | 363 | 386 | 11 | ..... | ..... | 1,238 |
| Illiterate females 21 years of age and over | 4,809 | 1,019 | 325 | 1,088 | 581 | 760 | 72 | 16 | 24 | 1,310 |
| Per cent of all females 21 years of age and over | 17.5 | 7.5 | 4.8 | 13.1 | 5.0 | 10.1 | 3.1 | 0.7 | 2.3 | 24.9 |
| Native white | 404 | 167 | 131 | 161 | 234 | 92 | 37 | 13 | 21 | 84 |
| Foreign-born white | 4,339 | 108 | 160 | 281 | 30 | 251 | 24 | 2 | 2 | 349 |
| Negro | 17 | 744 | 25 | 646 | 317 | 417 | 11 | ..... | 1 | 847 |
| **DWELLINGS AND FAMILIES.** | | | | | | | | | | |
| Dwellings, number | 14,940 | 11,722 | 5,728 | 7,441 | 10,023 | 6,414 | 2,195 | 2,018 | 954 | 4,959 |
| Families, number | 22,198 | 12,249 | 6,087 | 7,560 | 10,542 | 6,478 | 2,246 | 2,072 | 984 | 5,111 |

[1] See headnote to table.

TABLE 9.—COMPOSITION AND CHARACTERISTICS OF THE POPULATION, FOR COUNTIES: 1920—Continued.

[Per cent not shown where base is less than 100.]

| SUBJECT. | Franklin. | Freestone. | Frio. | Gaines. | Galveston. | Garza. | Gillespie. | Glasscock. | Goliad. | Gonzales. |
|---|---|---|---|---|---|---|---|---|---|---|
| **COLOR OR RACE, NATIVITY, AND SEX.** | | | | | | | | | | |
| **Total population** | 9,304 | 23,264 | 9,296 | 1,018 | 53,150 | 4,253 | 10,015 | 555 | 9,348 | 28,438 |
| Male | 4,810 | 11,881 | 4,820 | 539 | 28,117 | 2,239 | 5,099 | 300 | 4,894 | 14,419 |
| Female | 4,494 | 11,383 | 4,476 | 479 | 25,033 | 2,014 | 4,916 | 255 | 4,454 | 14,019 |
| Native white | 8,724 | 13,758 | 6,478 | 1,011 | 33,721 | 4,091 | 9,189 | 543 | 6,851 | 17,995 |
| Male | 4,508 | 7,082 | 3,301 | 534 | 17,290 | 2,129 | 4,635 | 290 | 3,582 | 9,084 |
| Female | 4,216 | 6,676 | 3,177 | 477 | 16,431 | 1,962 | 4,554 | 253 | 3,269 | 8,911 |
| Native white—Native parentage | 8,680 | 13,480 | 3,367 | 993 | 21,800 | 3,991 | 6,302 | 513 | 4,162 | 12,492 |
| Native white—Foreign parentage | 13 | 125 | 1,832 | 12 | 7,322 | 43 | 1,900 | 10 | 1,699 | 3,568 |
| Native white—Mixed parentage | 31 | 153 | 779 | 6 | 4,599 | 57 | 987 | 20 | 990 | 1,935 |
| Foreign-born white | 7 | 246 | 2,733 | 7 | 8,222 | 157 | 768 | 12 | 1,313 | 3,380 |
| Male | 5 | 202 | 1,477 | 5 | 5,028 | 106 | 432 | 10 | 743 | 1,871 |
| Female | 2 | 44 | 1,256 | 2 | 3,194 | 51 | 336 | 2 | 570 | 1,509 |
| Negro | 573 | 9,259 | 85 | ..... | 11,123 | 5 | 57 | ..... | 1,184 | 7,062 |
| Male | 297 | 4,596 | 42 | ..... | 5,730 | 4 | 31 | ..... | 569 | 3,464 |
| Female | 276 | 4,663 | 43 | ..... | 5,393 | 1 | 26 | ..... | 615 | 3,598 |
| Indian, Chinese, Japanese, and all other (see Tables 1 and 7) | ..... | 1 | ..... | ..... | 84 | ..... | 1 | ..... | ..... | 1 |
| Per cent native white | 93.8 | 59.1 | 69.7 | 99.3 | 63.4 | 96.2 | 91.8 | 97.8 | 73.3 | 63.3 |
| Per cent foreign-born white | 0.1 | 1.1 | 29.4 | 0.7 | 15.5 | 3.7 | 7.7 | 2.2 | 14.0 | 11.9 |
| Per cent Negro | 6.2 | 39.8 | 0.9 | ..... | 20.9 | 0.1 | 0.6 | ..... | 12.7 | 24.8 |
| **1910: Total population** | 9,331 | 20,557 | 8,895 | 1,255 | 44,479 | 1,995 | 9,447 | 1,143 | 9,909 | 28,055 |
| Native white | 8,587 | 11,692 | 6,296 | 1,245 | 28,164 | 1,790 | 8,342 | 1,124 | 7,132 | 17,360 |
| Foreign-born white | 9 | 93 | 2,448 | 10 | 7,480 | 169 | 989 | 14 | 1,276 | 2,482 |
| Negro | 735 | 8,772 | 151 | ..... | 8,747 | 36 | 116 | 5 | 1,501 | 8,212 |
| Per cent native white | 92.0 | 56.9 | 70.8 | 99.2 | 63.3 | 89.7 | 88.3 | 98.3 | 72.0 | 61.9 |
| Per cent foreign-born white | 0.1 | 0.5 | 27.5 | 0.8 | 16.8 | 8.5 | 10.5 | 1.2 | 12.9 | 8.8 |
| Per cent Negro | 7.9 | 42.7 | 1.7 | ..... | 19.7 | 1.8 | 1.2 | 0.4 | 15.1 | 29.3 |
| **AGE, SCHOOL ATTENDANCE, AND CITIZENSHIP.** | | | | | | | | | | |
| Total under 7 years of age | 1,815 | 4,294 | 1,763 | 179 | 6,345 | 749 | 1,735 | 79 | 1,759 | 5,189 |
| Total 7 to 13 years, inclusive | 1,812 | 4,383 | 1,813 | 198 | 6,397 | 756 | 1,700 | 80 | 1,759 | 5,487 |
| Number attending school | 1,723 | 3,978 | 946 | 168 | 5,853 | 606 | 1,342 | 73 | 1,012 | 4,058 |
| Per cent attending school | 95.1 | 90.8 | 52.2 | 84.8 | 91.5 | 80.2 | 78.9 | ..... | 57.5 | 74.0 |
| Total 14 and 15 years | 471 | 1,122 | 509 | 53 | 1,696 | 233 | 433 | 24 | 419 | 1,356 |
| Number attending school | 429 | 965 | 220 | 49 | 1,352 | 180 | 257 | 23 | 227 | 931 |
| Per cent attending school | 91.1 | 86.0 | 43.2 | ..... | 79.7 | 77.3 | 59.4 | ..... | 54.2 | 68.7 |
| Total 16 and 17 years | 401 | 1,059 | 415 | 50 | 1,815 | 192 | 421 | 26 | 410 | 1,319 |
| Number attending school | 236 | 633 | 111 | 35 | 726 | 108 | 114 | 14 | 123 | 593 |
| Per cent attending school | 58.9 | 12.6 | 26.7 | ..... | 40.0 | 56.3 | 27.1 | ..... | 30.1 | 45.0 |
| Total 18 to 20 years, inclusive | 548 | 1,374 | 584 | 51 | 3,001 | 279 | 541 | 33 | 559 | 1,793 |
| Number attending school | 64 | 198 | 52 | 16 | 313 | 58 | 45 | 7 | 57 | 196 |
| Per cent attending school | 11.7 | 14.4 | 8.9 | ..... | 10.4 | 20.8 | 8.3 | ..... | 10.2 | 10.9 |
| Males 21 years of age and over | 2,225 | 5,718 | 2,229 | 268 | 18,613 | 1,124 | 2,687 | 176 | 2,315 | 6,790 |
| Native white—Native parentage | 2,067 | 3,352 | 932 | 255 | 6,471 | 1,005 | 1,124 | 155 | 780 | 2,788 |
| Native white—Foreign or mixed parentage | 15 | 92 | 290 | 8 | 3,402 | 30 | 1,165 | 11 | 673 | 1,029 |
| Foreign-born white | 4 | 178 | 990 | 5 | 4,519 | 86 | 382 | 10 | 576 | 1,400 |
| Naturalized | 2 | 21 | 48 | 4 | 2,030 | 10 | 179 | 8 | 108 | 393 |
| First papers | ..... | 1 | 3 | ..... | 751 | 3 | 26 | ..... | 27 | 65 |
| Alien | ..... | 142 | 922 | ..... | 1,400 | 72 | 170 | 2 | 434 | 913 |
| Unknown | 2 | 14 | 17 | 1 | 338 | 1 | 7 | ..... | 7 | 29 |
| Negro | 139 | 2,095 | 17 | ..... | 4,170 | 3 | 15 | ..... | 286 | 1,573 |
| Indian, Chinese, Japanese, and all other | ..... | 1 | ..... | ..... | 51 | ..... | 1 | ..... | ..... | ..... |
| Females 21 years of age and over | 2,032 | 5,314 | 1,983 | 219 | 15,283 | 920 | 2,498 | 134 | 2,127 | 6,504 |
| Native white—Native parentage | 1,892 | 3,127 | 864 | 211 | 5,518 | 861 | 1,141 | 122 | 792 | 2,796 |
| Native white—Foreign or mixed parentage | 15 | 78 | 297 | 6 | 3,384 | 26 | 1,050 | 10 | 597 | 1,021 |
| Foreign-born white | 2 | 29 | 803 | 2 | 2,731 | 32 | 292 | 2 | 426 | 1,061 |
| Naturalized | 1 | 11 | 64 | 2 | 1,361 | 6 | 153 | 1 | 137 | 335 |
| First papers | ..... | ..... | ..... | ..... | 50 | 1 | ..... | ..... | 1 | 13 |
| Alien | ..... | 14 | 723 | ..... | 1,021 | 25 | 133 | 1 | 282 | 687 |
| Unknown | 1 | 4 | 16 | ..... | 299 | ..... | 6 | ..... | 6 | 26 |
| Negro | 123 | 2,080 | 19 | ..... | 3,642 | 1 | 15 | ..... | 312 | 1,625 |
| Indian, Chinese, Japanese, and all other | ..... | ..... | ..... | ..... | 8 | ..... | ..... | ..... | ..... | 1 |
| Males 18 to 44 years, inclusive | 1,726 | 4,243 | 1,656 | 205 | 14,142 | 962 | 1,928 | 124 | 1,786 | 5,189 |
| Females 18 to 44 years, inclusive | 1,713 | 4,445 | 1,684 | 189 | 12,171 | 810 | 1,907 | 108 | 1,764 | 5,418 |
| **ILLITERACY.** | | | | | | | | | | |
| **Total 10 years of age and over** | 6,675 | 17,041 | 6,706 | 744 | 44,056 | 3,182 | 7,534 | 439 | 6,856 | 20,867 |
| Number illiterate | 246 | 1,195 | 2,265 | 3 | 2,419 | 90 | 446 | 3 | 1,778 | 3,664 |
| Per cent illiterate | 3.7 | 7.0 | 33.8 | 0.4 | 5.5 | 2.8 | 5.9 | 0.7 | 25.9 | 17.6 |
| Per cent illiterate in 1910 | 8.0 | 11.0 | 27.4 | 1.0 | 5.6 | 8.9 | 5.9 | 1.1 | 26.4 | 18.5 |
| Native white | 6,260 | 10,087 | 4,144 | 737 | 26,242 | 3,034 | 6,745 | 427 | 4,736 | 12,561 |
| Number illiterate | 154 | 152 | 768 | 3 | 240 | 47 | 177 | 1 | 910 | 1,177 |
| Per cent illiterate | 2.5 | 1.5 | 18.5 | 0.4 | 0.9 | 1.5 | 2.6 | 0.2 | 19.2 | 9.4 |
| Foreign-born white | 7 | 237 | 2,500 | 7 | 8,010 | 143 | 742 | 12 | 1,236 | 3,114 |
| Number illiterate | ..... | 32 | 1,491 | ..... | 1,152 | 43 | 257 | 2 | 704 | 1,547 |
| Per cent illiterate | ..... | 13.5 | 59.6 | ..... | 14.4 | 30.1 | 34.6 | ..... | 57.0 | 49.7 |
| Negro | 408 | 6,716 | 62 | ..... | 9,732 | 5 | 46 | ..... | 884 | 5,191 |
| Number illiterate | 92 | 1,010 | 6 | ..... | 1,009 | ..... | 11 | ..... | 164 | 940 |
| Per cent illiterate | 22.5 | 15.0 | ..... | ..... | 10.4 | ..... | ..... | ..... | 18.6 | 18.1 |
| Total 16 to 20 years, inclusive | 949 | 2,433 | 999 | 101 | 4,816 | 471 | 962 | 62 | 969 | 3,112 |
| Number illiterate | 17 | 61 | 356 | ..... | 178 | 14 | 59 | 1 | 262 | 484 |
| Per cent illiterate | 1.8 | 2.5 | 35.6 | ..... | 3.7 | 3.0 | 6.1 | ..... | 27.0 | 15.6 |
| Illiterate males 21 years of age and over | 126 | 502 | 605 | 1 | 1,124 | 43 | 137 | 1 | 568 | 1,303 |
| Per cent of all males 21 years of age and over | 5.7 | 8.8 | 27.1 | 0.4 | 6.0 | 3.8 | 5.1 | 0.6 | 24.5 | 19.2 |
| Native white | 76 | 74 | 123 | 1 | 100 | 21 | 32 | ..... | 212 | 300 |
| Foreign-born white | ..... | 9 | 478 | ..... | 558 | 22 | 100 | 1 | 293 | 588 |
| Negro | 50 | 418 | 4 | ..... | 450 | ..... | 4 | ..... | 63 | 415 |
| Illiterate females 21 years of age and over | 92 | 531 | 728 | 1 | 1,039 | 24 | 192 | 1 | 540 | 1,172 |
| Per cent of all females 21 years of age and over | 4.5 | 10.0 | 36.7 | 0.5 | 6.8 | 2.6 | 7.7 | 0.7 | 25.4 | 18.0 |
| Native white | 56 | 48 | 157 | 1 | 99 | 10 | 72 | ..... | 228 | 245 |
| Foreign-born white | ..... | 10 | 569 | ..... | 424 | 14 | 115 | 1 | 234 | 547 |
| Negro | 36 | 473 | 2 | ..... | 515 | ..... | 5 | ..... | 78 | 380 |
| **DWELLINGS AND FAMILIES.** | | | | | | | | | | |
| Dwellings, number | 1,965 | 4,847 | 1,843 | 231 | 11,270 | 809 | 2,219 | 131 | 1,899 | 5,814 |
| Families, number | 2,009 | 4,956 | 1,926 | 231 | 12,706 | 846 | 2,240 | 140 | 1,949 | 5,955 |

TABLE 9.—COMPOSITION AND CHARACTERISTICS OF THE POPULATION, FOR COUNTIES: 1920—Continued.

[Per cent not shown where base is less than 100.]

| SUBJECT. | Gray. | Grayson. | Gregg. | Grimes. | Guadalupe. | Hale. | Hall. | Hamilton. | Hansford. | Hardeman. |
|---|---|---|---|---|---|---|---|---|---|---|
| **COLOR OR RACE, NATIVITY, AND SEX.** | | | | | | | | | | |
| **Total population** | 4,663 | 74,165 | 16,767 | 23,101 | 27,719 | 10,104 | 11,137 | 14,676 | 1,354 | 12,487 |
| Male | 2,446 | 37,573 | 8,450 | 11,769 | 14,146 | 5,283 | 5,828 | 7,450 | 780 | 6,647 |
| Female | 2,217 | 36,592 | 8,317 | 11,332 | 13,573 | 4,821 | 5,309 | 7,226 | 574 | 5,840 |
| Native white | 4,543 | 65,276 | 8,466 | 12,502 | 16,254 | 9,980 | 11,097 | 14,391 | 1,323 | 12,095 |
| Male | 2,377 | 33,020 | 4,356 | 6,455 | 8,209 | 5,200 | 5,800 | 7,281 | 749 | 6,367 |
| Female | 2,166 | 32,256 | 4,110 | 6,047 | 8,045 | 4,780 | 5,297 | 7,110 | 574 | 5,728 |
| Native white—Native parentage | 4,342 | 62,661 | 8,307 | 10,695 | 8,832 | 9,832 | 10,988 | 13,326 | 1,176 | 11,874 |
| Native white—Foreign parentage | 99 | 1,308 | 59 | 1,231 | 5,059 | 177 | 60 | 587 | 72 | 96 |
| Native white—Mixed parentage | 102 | 1,307 | 100 | 576 | 2,363 | 171 | 49 | 478 | 75 | 125 |
| Foreign-born white | 120 | 1,188 | 132 | 785 | 6,206 | 117 | 32 | 275 | 31 | 203 |
| Male | 69 | 737 | 95 | 492 | 3,325 | 78 | 22 | 164 | 31 | 150 |
| Female | 51 | 451 | 37 | 293 | 2,881 | 39 | 10 | 111 | ..... | 53 |
| Negro | ..... | 7,694 | 8,169 | 9,810 | 5,259 | 7 | 8 | 10 | ..... | 188 |
| Male | ..... | 3,811 | 3,999 | 4,818 | 2,612 | 5 | 6 | 5 | ..... | 129 |
| Female | ..... | 3,883 | 4,170 | 4,992 | 2,647 | 2 | 2 | 5 | ..... | 59 |
| Indian, Chinese, Japanese, and all other (see Tables 1 and 7) | ..... | 7 | ..... | 4 | ..... | ..... | ..... | ..... | ..... | 1 |
| Per cent native white | 97.4 | 88.0 | 50.5 | 54.1 | 58.6 | 98.8 | 99.6 | 98.1 | 97.7 | 96.9 |
| Per cent foreign-born white | 2.6 | 1.6 | 0.8 | 3.4 | 22.4 | 1.2 | 0.3 | 1.9 | 2.3 | 1.6 |
| Per cent Negro | ..... | 10.4 | 48.7 | 42.5 | 19.0 | 0.1 | 0.1 | 0.1 | ..... | 1.5 |
| **1910: Total population** | 3,405 | 65,996 | 14,140 | 21,205 | 24,913 | 7,566 | 8,279 | 15,315 | 935 | 11,213 |
| Native white | 3,350 | 57,106 | 6,271 | 10,737 | 14,892 | 7,408 | 8,252 | 14,953 | 903 | 11,050 |
| Foreign-born white | 53 | 1,115 | 72 | 606 | 4,327 | 153 | 25 | 354 | 29 | 121 |
| Negro | 2 | 7,753 | 7,781 | 9,858 | 5,681 | 5 | 2 | 8 | ..... | 40 |
| Per cent native white | 98.4 | 86.5 | 44.3 | 50.6 | 59.8 | 97.9 | 99.7 | 97.6 | 96.6 | 98.5 |
| Per cent foreign-born white | 1.6 | 1.7 | 0.5 | 2.9 | 17.4 | 2.0 | 0.3 | 2.3 | 3.1 | 1.1 |
| Per cent Negro | 0.1 | 11.7 | 55.0 | 46.5 | 22.8 | 0.1 | (1) | 0.1 | ..... | 0.4 |
| **AGE, SCHOOL ATTENDANCE, AND CITIZENSHIP.** | | | | | | | | | | |
| **Total** under 7 years of age | 882 | 11,911 | 2,894 | 3,863 | 5,025 | 1,692 | 2,106 | 2,635 | 242 | 2,275 |
| **Total** 7 to 13 years, inclusive | 786 | 12,011 | 2,853 | 4,225 | 5,116 | 1,676 | 2,072 | 2,632 | 216 | 2,247 |
| Number attending school | 708 | 10,534 | 2,657 | 3,746 | 3,429 | 1,506 | 1,615 | 2,253 | 153 | 1,830 |
| Per cent attending school | 90.1 | 87.7 | 93.1 | 88.7 | 67.0 | 89.9 | 77.9 | 85.6 | 70.8 | 81.4 |
| **Total** 14 and 15 years | 195 | 3,222 | 766 | 1,158 | 1,306 | 450 | 558 | 745 | 49 | 528 |
| Number attending school | 177 | 2,683 | 657 | 981 | 726 | 393 | 404 | 626 | 33 | 435 |
| Per cent attending school | 90.8 | 83.3 | 87.1 | 84.7 | 55.6 | 87.3 | 72.4 | 84.0 | ..... | 82.4 |
| **Total** 16 and 17 years | 194 | 3,046 | 734 | 994 | 1,224 | 438 | 544 | 641 | 50 | 530 |
| Number attending school | 119 | 1,581 | 456 | 529 | 344 | 277 | 240 | 404 | 33 | 250 |
| Per cent attending school | 61.3 | 51.9 | 62.1 | 53.2 | 28.1 | 63.2 | 44.1 | 63.0 | ..... | 47.2 |
| **Total** 18 to 20 years, inclusive | 254 | 4,268 | 1,066 | 1,395 | 1,782 | 650 | 649 | 858 | 77 | 757 |
| Number attending school | 49 | 604 | 213 | 190 | 134 | 133 | 67 | 185 | 22 | 90 |
| Per cent attending school | 19.3 | 14.2 | 20.0 | 13.6 | 7.5 | 28.2 | 10.3 | 21.6 | ..... | 11.9 |
| Males 21 years of age and over | 1,280 | 20,338 | 4,320 | 5,922 | 6,861 | 2,766 | 2,847 | 3,650 | 441 | 3,428 |
| Native white—Native parentage | 1,146 | 16,452 | 2,318 | 2,655 | 1,630 | 2,559 | 2,777 | 3,182 | 360 | 3,131 |
| Native white—Foreign or mixed parentage | 79 | 905 | 51 | 430 | 1,706 | 132 | 48 | 305 | 50 | 91 |
| Foreign-born white | 55 | 680 | 74 | 437 | 2,302 | 72 | 21 | 158 | 31 | 110 |
| Naturalized | 15 | 373 | 11 | 149 | 370 | 30 | 13 | 77 | 24 | 25 |
| First papers | 2 | 43 | 1 | 42 | 98 | 6 | ..... | 19 | 1 | 2 |
| Alien | 36 | 232 | 56 | 221 | 1,758 | 23 | 5 | 16 | 1 | 79 |
| Unknown | 2 | 32 | 6 | 25 | 76 | 13 | 3 | 46 | 5 | 4 |
| Negro | ..... | 2,296 | 1,877 | 2,398 | 1,223 | 3 | 1 | 5 | ..... | 95 |
| Indian, Chinese, Japanese, and all other | ..... | 5 | ..... | 2 | ..... | ..... | ..... | ..... | ..... | 1 |
| Females 21 years of age and over | 1,072 | 19,369 | 4,134 | 5,544 | 6,405 | 2,432 | 2,361 | 3,515 | 288 | 2,722 |
| Native white—Native parentage | 974 | 15,782 | 2,124 | 2,492 | 1,680 | 2,284 | 2,315 | 3,109 | 250 | 2,582 |
| Native white—Foreign or mixed parentage | 60 | 898 | 56 | 390 | 1,587 | 111 | 35 | 300 | 38 | 70 |
| Foreign-born white | 38 | 396 | 29 | 259 | 1,920 | 35 | 10 | 103 | ..... | 31 |
| Naturalized | 20 | 268 | 7 | 128 | 368 | 24 | 5 | 63 | ..... | 8 |
| First papers | 1 | 4 | ..... | 2 | 13 | ..... | ..... | 3 | ..... | ..... |
| Alien | 15 | 110 | 18 | 114 | 1,476 | 2 | 3 | 17 | ..... | 21 |
| Unknown | 2 | 14 | 4 | 15 | 63 | 9 | 2 | 20 | ..... | 2 |
| Negro | ..... | 2,292 | 1,925 | 2,403 | 1,218 | 2 | 1 | 3 | ..... | 39 |
| Indian, Chinese, Japanese, and all other | ..... | 1 | ..... | ..... | ..... | ..... | ..... | ..... | ..... | ..... |
| Males 18 to 44 years, inclusive | 999 | 14,918 | 3,306 | 4,416 | 5,286 | 2,077 | 2,283 | 2,775 | 336 | 2,714 |
| Females 18 to 44 years, inclusive | 890 | 15,391 | 3,558 | 4,584 | 5,391 | 2,001 | 2,043 | 2,842 | 235 | 2,329 |
| **ILLITERACY.** | | | | | | | | | | |
| **Total 10 years of age and over** | 3,426 | 57,027 | 12,613 | 17,364 | 20,436 | 7,674 | 8,098 | 10,912 | 1,010 | 9,206 |
| Number illiterate | 49 | 2,182 | 1,233 | 2,214 | 4,093 | 43 | 71 | 273 | 1 | 208 |
| Per cent illiterate | 1.4 | 3.8 | 9.8 | 12.8 | 20.0 | 0.6 | 0.9 | 2.5 | 0.1 | 2.3 |
| Per cent illiterate in 1910 | 0.9 | 5.1 | 15.8 | 18.8 | 22.1 | 1.4 | 1.8 | 2.4 | 0.6 | 2.1 |
| Native white | 3,317 | 49,518 | 6,541 | 9,134 | 10,836 | 7,552 | 8,060 | 10,636 | 979 | 8,852 |
| Number illiterate | 9 | 950 | 76 | 243 | 964 | 36 | 69 | 242 | 1 | 106 |
| Per cent illiterate | 0.3 | 1.9 | 1.2 | 2.7 | 8.9 | 0.5 | 0.9 | 2.3 | 0.1 | 1.2 |
| Foreign-born white | 109 | 1,162 | 124 | 761 | 5,668 | 116 | 31 | 266 | 31 | 189 |
| Number illiterate | 40 | 253 | 32 | 159 | 2,561 | 6 | 1 | 29 | ..... | 88 |
| Per cent illiterate | 36.7 | 21.8 | 25.8 | 20.9 | 45.2 | 5.2 | ..... | 10.9 | ..... | 46.6 |
| Negro | ..... | 6,340 | 5,948 | 7,405 | 3,932 | 6 | 7 | 10 | ..... | 164 |
| Number illiterate | ..... | 978 | 1,125 | 1,812 | 568 | 1 | 1 | 2 | ..... | 13 |
| Per cent illiterate | ..... | 15.4 | 18.9 | 24.3 | 14.4 | ..... | ..... | ..... | ..... | 7.9 |
| **Total** 16 to 20 years, inclusive | 448 | 7,314 | 1,800 | 2,389 | 3,006 | 1,088 | 1,193 | 1,499 | 127 | 1,287 |
| Number illiterate | 10 | 107 | 100 | 186 | 577 | 5 | 7 | 17 | ..... | 35 |
| Per cent illiterate | 2.2 | 1.5 | 5.6 | 7.8 | 19.2 | 0.5 | 0.6 | 1.1 | ..... | 2.7 |
| Illiterate males 21 years of age and over | 24 | 1,102 | 572 | 1,021 | 1,315 | 19 | 28 | 146 | ..... | 96 |
| Per cent of all males 21 years of age and over | 1.9 | 5.4 | 13.2 | 17.2 | 19.2 | 0.7 | 1.0 | 4.0 | ..... | 2.8 |
| Native white | 4 | 466 | 39 | 104 | 176 | 14 | 28 | 132 | ..... | 49 |
| Foreign-born white | 20 | 166 | 15 | 97 | 876 | 5 | ..... | 13 | ..... | 39 |
| Negro | ..... | 469 | 518 | 820 | 263 | ..... | ..... | 1 | ..... | 7 |
| Illiterate females 21 years of age and over | 9 | 856 | 518 | 880 | 1,414 | 7 | 20 | 104 | 1 | 54 |
| Per cent of all females 21 years of age and over | 0.8 | 4.4 | 12.5 | 15.9 | 22.1 | 0.3 | 0.8 | 3.0 | 0.3 | 2.0 |
| Native white | 1 | 336 | 25 | 63 | 215 | 7 | 19 | 87 | 1 | 37 |
| Foreign-born white | 8 | 53 | 11 | 36 | 954 | ..... | 1 | 16 | ..... | 13 |
| Negro | ..... | 467 | 482 | 781 | 245 | ..... | ..... | 1 | ..... | 4 |
| **DWELLINGS AND FAMILIES.** | | | | | | | | | | |
| Dwellings, number | 1,016 | 15,754 | 3,477 | 5,003 | 5,665 | 2,072 | 2,099 | 3,012 | 289 | 2,404 |
| Families, number | 1,044 | 17,046 | 3,613 | 5,083 | 5,868 | 2,176 | 2,204 | 3,116 | 303 | 2,575 |

[1] Less than one-tenth of 1 per cent.

TABLE 9.—COMPOSITION AND CHARACTERISTICS OF THE POPULATION, FOR COUNTIES: 1920—Continued.

[Per cent not shown where base is less than 100.]

| SUBJECT. | Hardin. | Harris. | Harrison. | Hartley. | Haskell. | Hays. | Hemphill. | Henderson. | Hidalgo.[1] | Hill. |
|---|---|---|---|---|---|---|---|---|---|---|
| **COLOR OR RACE, NATIVITY, AND SEX.** | | | | | | | | | | |
| Total population | 15,983 | 186,667 | 43,565 | 1,109 | 14,193 | 15,920 | 4,280 | 28,327 | 38,110 | 43,332 |
| Male | 8,411 | 94,398 | 21,512 | 577 | 7,412 | 8,023 | 2,258 | 14,584 | 20,252 | 22,033 |
| Female | 7,572 | 92,269 | 22,053 | 532 | 6,781 | 7,897 | 2,022 | 13,743 | 17,858 | 21,299 |
| Native white | 12,304 | 127,419 | 16,428 | 1,063 | 13,632 | 10,737 | 4,053 | 23,149 | 22,458 | 37,030 |
| Male | 6,344 | 63,987 | 8,288 | 552 | 7,074 | 5,379 | 2,120 | 11,935 | 12,030 | 18,785 |
| Female | 5,960 | 63,432 | 8,140 | 511 | 6,558 | 5,358 | 1,933 | 11,214 | 10,428 | 18,245 |
| Native white—Native parentage | 11,714 | 101,536 | 15,639 | 999 | 13,105 | 8,227 | 3,776 | 22,798 | 13,204 | 35,277 |
| Native white—Foreign parentage | 269 | 15,413 | 377 | 27 | 311 | 1,949 | 152 | 168 | 5,931 | 1,103 |
| Native white—Mixed parentage | 321 | 10,470 | 412 | 37 | 216 | 561 | 125 | 183 | 3,323 | 650 |
| Foreign-born white | 670 | 16,132 | 275 | 45 | 200 | 3,504 | 225 | 316 | 15,547 | 860 |
| Male | 439 | 9,268 | 150 | 24 | 123 | 1,856 | 136 | 202 | 8,155 | 529 |
| Female | 231 | 6,864 | 125 | 21 | 77 | 1,648 | 89 | 114 | 7,392 | 331 |
| Negro | 3,007 | 42,734 | 26,858 | 1 | 361 | 1,679 | 2 | 4,860 | 87 | 5,441 |
| Male | 1,626 | 20,873 | 13,071 | 1 | 215 | 788 | 2 | 2,447 | 55 | 2,718 |
| Female | 1,381 | 21,861 | 13,787 | ..... | 146 | 891 | ..... | 2,413 | 32 | 2,723 |
| Indian, Chinese, Japanese, and all other (see Tables 1 and 7) | 2 | 382 | 4 | ..... | ..... | ..... | ..... | 2 | 18 | 1 |
| Per cent native white | 77.0 | 68.3 | 37.7 | 95.9 | 96.0 | 67.4 | 94.7 | 81.7 | 58.9 | 85.5 |
| Per cent foreign-born white | 4.2 | 8.6 | 0.6 | 4.1 | 1.4 | 22.0 | 5.3 | 1.1 | 40.8 | 2.0 |
| Per cent Negro | 18.8 | 22.9 | 61.7 | 0.1 | 2.5 | 10.5 | (2) | 17.2 | 0.2 | 12.6 |
| 1910: Total population | 12,947 | 115,693 | 37,243 | 1,298 | 16,249 | 15,518 | 3,170 | 20,131 | 13,728 | 46,760 |
| Native white | 10,023 | 75,171 | 13,196 | 1,243 | 15,821 | 11,312 | 2,996 | 15,884 | 8,319 | 41,202 |
| Foreign-born white | 374 | 9,460 | 348 | 52 | 344 | 2,040 | 174 | 70 | 5,340 | 637 |
| Negro | 2,550 | 30,950 | 23,698 | 3 | 84 | 2,165 | ..... | 4,177 | 62 | 4,856 |
| Per cent native white | 77.4 | 65.0 | 35.4 | 95.8 | 97.4 | 72.9 | 94.5 | 78.9 | 60.6 | 88.2 |
| Per cent foreign-born white | 2.9 | 8.2 | 0.9 | 4.0 | 2.1 | 13.1 | 5.5 | 0.3 | 38.9 | 1.4 |
| Per cent Negro | 19.7 | 26.8 | 63.6 | 0.2 | 0.5 | 14.0 | ..... | 20.7 | 0.5 | 10.4 |
| **AGE, SCHOOL ATTENDANCE, AND CITIZENSHIP.** | | | | | | | | | | |
| Total under 7 years of age | 2,725 | 23,106 | 7,598 | 185 | 2,567 | 2,601 | 744 | 5,089 | 6,345 | 7,682 |
| Total 7 to 13 years, inclusive | 2,791 | 24,871 | 8,021 | 200 | 2,659 | 2,877 | 646 | 5,425 | 6,859 | 7,891 |
| Number attending school | 2,536 | 22,370 | 7,228 | 167 | 2,140 | 1,981 | 579 | 4,826 | 3,667 | 6,895 |
| Per cent attending school | 90.9 | 89.9 | 90.1 | 83.5 | 80.5 | 68.9 | 89.6 | 89.0 | 53.5 | 87.4 |
| Total 14 and 15 years | 650 | 6,667 | 2,181 | 47 | 705 | 761 | 159 | 1,356 | 1,815 | 2,113 |
| Number attending school | 541 | 5,274 | 1,906 | 44 | 548 | 520 | 133 | 1,194 | 825 | 1,756 |
| Per cent attending school | 83.2 | 79.1 | 87.4 | ..... | 77.7 | 68.3 | 83.6 | 88.1 | 45.5 | 83.1 |
| Total 16 and 17 years | 608 | 6,928 | 1,972 | 37 | 674 | 684 | 181 | 1,307 | 1,628 | 1,960 |
| Number attending school | 282 | 2,769 | 1,155 | 33 | 340 | 320 | 108 | 737 | 432 | 1,049 |
| Per cent attending school | 46.4 | 40.0 | 58.6 | ..... | 50.4 | 46.8 | 59.7 | 56.4 | 26.5 | 53.5 |
| Total 18 to 20 years, inclusive | 921 | 11,121 | 2,683 | 51 | 903 | 1,055 | 260 | 1,622 | 2,942 | 2,492 |
| Number attending school | 104 | 1,050 | 483 | 27 | 155 | 194 | 50 | 262 | 212 | 426 |
| Per cent attending school | 11.3 | 9.4 | 18.0 | ..... | 17.2 | 18.4 | 19.2 | 16.2 | 7.2 | 17.1 |
| Males 21 years of age and over | 4,555 | 58,858 | 10,535 | 322 | 3,646 | 4,009 | 1,271 | 6,831 | 10,145 | 10,794 |
| Native white—Native parentage | 3,021 | 29,726 | 4,244 | 284 | 3,242 | 2,012 | 1,068 | 5,466 | 3,527 | 8,529 |
| Native white—Foreign or mixed parentage | 185 | 7,452 | 295 | 19 | 154 | 412 | 95 | 102 | 1,751 | 420 |
| Foreign-born white | 338 | 7,812 | 140 | 18 | 105 | 1,176 | 106 | 155 | 4,821 | 442 |
| Naturalized | 63 | 3,158 | 77 | 7 | 52 | 125 | 25 | 28 | 527 | 175 |
| First papers | 26 | 883 | 16 | ..... | 7 | 16 | 5 | 5 | 50 | 30 |
| Alien | 223 | 3,059 | 37 | 3 | 38 | 979 | 52 | 95 | 4,188 | 188 |
| Unknown | 26 | 712 | 10 | 8 | 8 | 56 | 24 | 27 | 56 | 49 |
| Negro | 1,009 | 13,681 | 5,853 | 1 | 145 | 409 | 2 | 1,108 | 36 | 1,492 |
| Indian, Chinese, Japanese, and all other | 2 | 187 | 3 | ..... | ..... | ..... | ..... | ..... | 10 | 1 |
| Females 21 years of age and over | 3,733 | 55,116 | 10,575 | 267 | 3,039 | 3,933 | 1,010 | 6,097 | 8,376 | 10,400 |
| Native white—Native parentage | 2,670 | 28,119 | 4,033 | 237 | 2,792 | 2,125 | 877 | 4,867 | 2,725 | 8,377 |
| Native white—Foreign or mixed parentage | 151 | 7,606 | 279 | 17 | 110 | 354 | 81 | 87 | 1,520 | 383 |
| Foreign-born white | 140 | 5,492 | 121 | 13 | 63 | 977 | 61 | 65 | 4,108 | 278 |
| Naturalized | 23 | 2,443 | 56 | 5 | 39 | 115 | 27 | 12 | 512 | 138 |
| First papers | 1 | 48 | ..... | ..... | ..... | ..... | 1 | 1 | 6 | 3 |
| Alien | 105 | 2,450 | 58 | 2 | 19 | 814 | 21 | 44 | 3,543 | 107 |
| Unknown | 11 | 551 | 7 | 6 | 5 | 48 | 12 | 8 | 47 | 30 |
| Negro | 772 | 13,847 | 6,141 | ..... | 74 | 477 | ..... | 1,076 | 19 | 1,362 |
| Indian, Chinese, Japanese, and all other | ..... | 52 | 1 | ..... | ..... | ..... | ..... | 2 | 4 | ..... |
| Males 18 to 44 years, inclusive | 3,586 | 45,820 | 7,689 | 230 | 2,903 | 2,987 | 997 | 5,179 | 8,535 | 8,048 |
| Females 18 to 44 years, inclusive | 3,288 | 46,337 | 8,802 | 210 | 2,643 | 3,157 | 872 | 5,137 | 7,536 | 8,572 |
| **ILLITERACY.** | | | | | | | | | | |
| Total 10 years of age and over | 11,986 | 152,727 | 32,434 | 832 | 10,437 | 12,098 | 3,245 | 20,195 | 28,732 | 32,287 |
| Number illiterate | 1,149 | 9,050 | 4,999 | 22 | 224 | 1,745 | 76 | 1,143 | 8,339 | 1,746 |
| Per cent illiterate | 9.6 | 5.9 | 15.4 | 2.6 | 2.1 | 14.4 | 2.3 | 5.7 | 30.8 | 5.4 |
| Per cent illiterate in 1910 | 8.7 | 6.8 | 18.4 | 1.8 | 2.1 | 17.3 | 2.7 | 9.4 | 45.3 | 5.6 |
| Native white | 8,958 | 100,698 | 12,589 | 794 | 9,953 | 7,692 | 3,038 | 16,446 | 15,343 | 27,332 |
| Number illiterate | 447 | 875 | 199 | 12 | 134 | 409 | 10 | 395 | 1,903 | 709 |
| Per cent illiterate | 5.0 | 0.9 | 1.6 | 1.5 | 1.3 | 5.3 | 0.3 | 2.4 | 12.4 | 2.6 |
| Foreign-born white | 603 | 15,362 | 274 | 37 | 190 | 3,098 | 205 | 285 | 13,301 | 814 |
| Number illiterate | 236 | 3,572 | 15 | 10 | 34 | 1,193 | 65 | 92 | 6,921 | 219 |
| Per cent illiterate | 39.1 | 23.3 | 5.5 | ..... | 17.9 | 38.5 | 31.7 | 32.3 | 52.0 | 26.9 |
| Negro | 2,423 | 36,374 | 19,567 | 1 | 294 | 1,308 | 2 | 3,462 | 74 | 4,149 |
| Number illiterate | 466 | 4,524 | 4,783 | ..... | 56 | 143 | 1 | 656 | 15 | 818 |
| Per cent illiterate | 19.2 | 12.4 | 24.4 | ..... | 19.0 | 10.9 | ..... | 18.9 | ..... | 19.8 |
| Total 16 to 20 years, inclusive | 1,529 | 18,049 | 4,655 | 88 | 1,577 | 1,739 | 441 | 2,929 | 4,570 | 4,452 |
| Number illiterate | 97 | 712 | 434 | 2 | 25 | 233 | 13 | 92 | 1,384 | 131 |
| Per cent illiterate | 6.3 | 3.9 | 9.3 | ..... | 1.6 | 13.4 | 2.9 | 3.1 | 30.3 | 2.9 |
| Illiterate males 21 years of age and over | 588 | 3,844 | 2,129 | 8 | 114 | 527 | 39 | 549 | 2,653 | 840 |
| Per cent of all males 21 years of age and over | 12.9 | 6.5 | 20.2 | 2.5 | 3.1 | 13.1 | 3.1 | 8.0 | 26.2 | 7.8 |
| Native white | 211 | 340 | 94 | 5 | 69 | 84 | 2 | 211 | 454 | 375 |
| Foreign-born white | 127 | 1,602 | 6 | 3 | 14 | 382 | 36 | 44 | 2,192 | 112 |
| Negro | 250 | 1,859 | 2,028 | ..... | 31 | 61 | 1 | 294 | 7 | 359 |
| Illiterate females 21 years of age and over | 414 | 4,154 | 2,217 | 11 | 53 | 640 | 18 | 438 | 3,029 | 589 |
| Per cent of all females 21 years of age and over | 11.1 | 7.5 | 21.0 | 4.1 | 1.7 | 16.3 | 1.8 | 7.2 | 36.2 | 5.7 |
| Native white | 179 | 341 | 77 | 6 | 38 | 109 | 1 | 125 | 561 | 221 |
| Foreign-born white | 59 | 1,466 | 9 | 5 | 8 | 460 | 17 | 23 | 2,465 | 60 |
| Negro | 176 | 2,327 | 2,130 | ..... | 7 | 71 | ..... | 290 | 3 | 308 |
| **DWELLINGS AND FAMILIES.** | | | | | | | | | | |
| Dwellings, number | 3,463 | 38,957 | 9,208 | 260 | 2,699 | 3,260 | 938 | 5,850 | 7,357 | 9,051 |
| Families, number | 3,570 | 44,861 | 9,598 | 268 | 2,909 | 3,410 | 987 | 5,994 | 7,816 | 9,356 |

[1] See headnote to table.

[2] Less than one-tenth of 1 per cent.

TABLE 9.—COMPOSITION AND CHARACTERISTICS OF THE POPULATION, FOR COUNTIES: 1920—Continued.

[Per cent not shown where base is less than 100.]

| SUBJECT. | Hockley. | Hood. | Hopkins. | Houston. | Howard. | Hudspeth.[1] | Hunt. | Hutchinson. | Irion. | Jack. |
|---|---|---|---|---|---|---|---|---|---|---|
| **COLOR OR RACE, NATIVITY, AND SEX.** | | | | | | | | | | |
| **Total population** | 137 | 8,759 | 34,791 | 28,601 | 6,962 | 962 | 50,350 | 721 | 1,610 | 9,863 |
| Male | 78 | 4,463 | 17,883 | 14,562 | 3,648 | 528 | 25,507 | 404 | 853 | 5,089 |
| Female | 59 | 4,296 | 16,908 | 14,039 | 3,314 | 434 | 24,843 | 317 | 757 | 4,774 |
| Native white | 130 | 8,544 | 31,576 | 17,476 | 6,531 | 621 | 44,210 | 718 | 1,523 | 9,780 |
| Male | 74 | 4,345 | 16,260 | 8,886 | 3,391 | 332 | 22,338 | 401 | 791 | 5,037 |
| Female | 56 | 4,199 | 15,316 | 8,590 | 3,140 | 289 | 21,872 | 317 | 732 | 4,743 |
| Native white—Native parentage | 129 | 8,465 | 31,294 | 17,110 | 6,067 | 423 | 43,675 | 696 | 1,376 | 9,650 |
| Native white—Foreign parentage | 1 | 27 | 99 | 200 | 300 | 160 | 219 | 6 | 76 | 38 |
| Native white—Mixed parentage | ..... | 52 | 183 | 166 | 164 | 38 | 316 | 16 | 71 | 92 |
| Foreign-born white | 7 | 44 | 204 | 332 | 431 | 330 | 423 | 2 | 82 | 48 |
| Male | 4 | 33 | 129 | 204 | 257 | 190 | 282 | 2 | 58 | 37 |
| Female | 3 | 11 | 75 | 128 | 174 | 140 | 141 | ..... | 24 | 11 |
| Negro | ..... | 171 | 3,011 | 10,793 | ..... | 11 | 5,713 | 1 | 5 | 35 |
| Male | ..... | 85 | 1,494 | 5,472 | ..... | 6 | 2,883 | 1 | 4 | 15 |
| Female | ..... | 86 | 1,517 | 5,321 | ..... | 5 | 2,830 | ..... | 1 | 20 |
| Indian, Chinese, Japanese, and all other (see Tables 1 and 7) | ..... | ..... | ..... | ..... | ..... | ..... | 4 | ..... | ..... | ..... |
| Per cent native white | 94.9 | 97.5 | 90.8 | 61.1 | 93.8 | 64.6 | 87.8 | 99.6 | 94.6 | 99.2 |
| Per cent foreign-born white | 5.1 | 0.5 | 0.6 | 1.2 | 6.2 | 34.3 | 0.8 | 0.3 | 5.1 | 0.5 |
| Per cent Negro | ..... | 2.0 | 8.7 | 37.7 | ..... | 1.1 | 11.3 | 0.1 | 0.3 | 0.4 |
| **1910: Total population** | 137 | 10,008 | 31,038 | 29,564 | 8,881 | ..... | 48,116 | 892 | 1,283 | 11,817 |
| Native white | 136 | 9,759 | 27,659 | 16,789 | 8,438 | ..... | 43,348 | 881 | 1,270 | 11,574 |
| Foreign-born white | 1 | 37 | 96 | 227 | 437 | ..... | 183 | 10 | 12 | 125 |
| Negro | ..... | 212 | 3,283 | 12,548 | 4 | ..... | 4,579 | 1 | 1 | 118 |
| Per cent native white | 99.3 | 97.5 | 89.1 | 56.8 | 95.0 | ..... | 90.1 | 98.8 | 99.0 | 97.9 |
| Per cent foreign-born white | 0.7 | 0.4 | 0.3 | 0.8 | 4.9 | ..... | 0.4 | 1.1 | 0.9 | 1.1 |
| Per cent Negro | ..... | 2.1 | 10.6 | 42.4 | (2) | ..... | 9.5 | 0.1 | 0.1 | 1.0 |
| **AGE, SCHOOL ATTENDANCE, AND CITIZENSHIP.** | | | | | | | | | | |
| Total under 7 years of age | 23 | 1,490 | 6,696 | 5,175 | 1,110 | 175 | 8,558 | 142 | 254 | 1,797 |
| Total 7 to 13 years, inclusive | 18 | 1,602 | 6,519 | 5,646 | 1,172 | 143 | 8,816 | 117 | 275 | 1,784 |
| Number attending school | 13 | 1,435 | 5,999 | 4,684 | 883 | 82 | 7,827 | 100 | 247 | 1,606 |
| Per cent attending school | ..... | 89.6 | 92.0 | 83.0 | 75.3 | 57.3 | 88.8 | 85.5 | 89.8 | 90.0 |
| Total 14 and 15 years | 9 | 416 | 1,744 | 1,446 | 308 | 32 | 2,340 | 25 | 77 | 464 |
| Number attending school | 9 | 358 | 1,524 | 1,169 | 268 | 16 | 2,014 | 21 | 64 | 387 |
| Per cent attending school | ..... | 86.1 | 87.4 | 80.8 | 87.0 | ..... | 86.1 | ..... | ..... | 83.4 |
| Total 16 and 17 years | 5 | 417 | 1,548 | 1,363 | 299 | 34 | 2,294 | 31 | 81 | 403 |
| Number attending school | 4 | 267 | 931 | 787 | 194 | 11 | 1,320 | 11 | 56 | 213 |
| Per cent attending school | ..... | 64.0 | 60.1 | 57.7 | 64.9 | ..... | 57.5 | ..... | ..... | 52.9 |
| Total 18 to 20 years, inclusive | 6 | 524 | 2,131 | 1,783 | 434 | 54 | 3,009 | 46 | 104 | 545 |
| Number attending school | 1 | 136 | 408 | 266 | 83 | 1 | 513 | 10 | 31 | 108 |
| Per cent attending school | ..... | 26.0 | 19.1 | 14.9 | 19.1 | ..... | 17.0 | ..... | 29.8 | 19.8 |
| Males 21 years of age and over | 50 | 2,213 | 8,375 | 6,784 | 1,991 | 306 | 12,905 | 206 | 451 | 2,549 |
| Native white—Native parentage | 46 | 2,093 | 7,495 | 4,056 | 1,707 | 144 | 11,022 | 196 | 361 | 2,457 |
| Native white—Foreign or mixed parentage | 1 | 40 | 97 | 101 | 98 | 30 | 185 | 8 | 34 | 50 |
| Foreign-born white | 3 | 26 | 107 | 161 | 186 | 129 | 208 | 2 | 52 | 35 |
| Naturalized | 2 | 11 | 20 | 16 | 26 | 5 | 69 | 1 | 6 | 14 |
| First papers | 1 | ..... | 1 | 25 | 3 | ..... | 4 | ..... | ..... | 3 |
| Alien | ..... | 13 | 56 | 95 | 117 | 120 | 132 | 1 | 45 | 8 |
| Unknown | ..... | 2 | 30 | 25 | 40 | 4 | 3 | ..... | 1 | 10 |
| Negro | ..... | 54 | 676 | 2,466 | ..... | 3 | 1,487 | ..... | 4 | 7 |
| Indian, Chinese, Japanese, and all other | ..... | ..... | ..... | ..... | ..... | ..... | 3 | ..... | ..... | ..... |
| Females 21 years of age and over | 26 | 2,097 | 7,778 | 6,404 | 1,648 | 218 | 12,428 | 154 | 308 | 2,321 |
| Native white—Native parentage | 25 | 2,015 | 7,006 | 3,860 | 1,424 | 96 | 10,718 | 147 | 319 | 2,261 |
| Native white—Foreign or mixed parentage | ..... | 22 | 69 | 65 | 96 | 25 | 183 | 7 | 27 | 40 |
| Foreign-born white | 1 | 9 | 53 | 88 | 128 | 93 | 86 | ..... | 21 | 11 |
| Naturalized | ..... | 8 | 15 | 19 | 23 | 8 | 24 | ..... | 4 | 4 |
| First papers | ..... | ..... | ..... | 1 | ..... | ..... | 4 | ..... | ..... | ..... |
| Alien | 1 | ..... | 26 | 59 | 76 | 81 | 58 | ..... | 17 | 3 |
| Unknown | ..... | 1 | 12 | 9 | 29 | 4 | ..... | ..... | ..... | 4 |
| Negro | ..... | 51 | 650 | 2,391 | ..... | 4 | 1,441 | ..... | 1 | 9 |
| Indian, Chinese, Japanese, and all other | ..... | ..... | ..... | ..... | ..... | ..... | ..... | ..... | ..... | ..... |
| Males 18 to 44 years, inclusive | 36 | 1,594 | 6,463 | 5,097 | 1,566 | 239 | 9,801 | 177 | 321 | 1,862 |
| Females 18 to 44 years, inclusive | 25 | 1,631 | 6,522 | 5,331 | 1,400 | 199 | 10,335 | 135 | 312 | 1,808 |
| **ILLITERACY.** | | | | | | | | | | |
| **Total 10 years of age and over** | 103 | 6,595 | 25,229 | 20,858 | 5,348 | 707 | 37,947 | 528 | 1,242 | 7,295 |
| Number illiterate | 1 | 145 | 1,218 | 2,211 | 324 | 287 | 1,346 | 1 | 78 | 69 |
| Per cent illiterate | 1.0 | 2.2 | 4.8 | 10.6 | 6.1 | 40.6 | 3.5 | 0.2 | 6.3 | 0.9 |
| Per cent illiterate in 1910 | ..... | 4.3 | 7.5 | 11.3 | 0.9 | ..... | 5.2 | 0.9 | 1.8 | 4.5 |
| Native white | 99 | 6,402 | 22,902 | 12,510 | 4,943 | 404 | 33,170 | 525 | 1,155 | 7,221 |
| Number illiterate | ..... | 106 | 739 | 454 | 50 | 31 | 453 | 1 | 32 | 67 |
| Per cent illiterate | ..... | 1.7 | 3.2 | 3.6 | 1.0 | 7.7 | 1.4 | 0.2 | 2.8 | 0.9 |
| Foreign-born white | 4 | 42 | 184 | 309 | 405 | 292 | 371 | 2 | 82 | 48 |
| Number illiterate | 1 | 5 | 67 | 116 | 274 | 249 | 189 | ..... | 44 | 2 |
| Per cent illiterate | ..... | ..... | 36.4 | 37.5 | 67.7 | 85.3 | 50.9 | ..... | ..... | ..... |
| Negro | ..... | 151 | 2,143 | 8,039 | ..... | 11 | 4,402 | 1 | 5 | 26 |
| Number illiterate | ..... | 34 | 412 | 1,641 | ..... | 7 | 704 | ..... | 2 | ..... |
| Per cent illiterate | ..... | 22.5 | 19.2 | 20.4 | ..... | ..... | 16.0 | ..... | ..... | ..... |
| Total 16 to 20 years, inclusive | 11 | 941 | 3,679 | 3,146 | 733 | 88 | 5,303 | 77 | 185 | 948 |
| Number illiterate | ..... | 11 | 90 | 277 | 43 | 48 | 101 | ..... | 10 | 3 |
| Per cent illiterate | ..... | 1.2 | 2.4 | 8.8 | 5.9 | ..... | 1.9 | ..... | 5.4 | 0.3 |
| Illiterate males 21 years of age and over | 1 | 79 | 615 | 949 | 143 | 121 | 661 | ..... | 32 | 44 |
| Per cent of all males 21 years of age and over | ..... | 3.6 | 7.3 | 14.0 | 7.2 | 39.5 | 5.1 | ..... | 7.1 | 1.7 |
| Native white | ..... | 55 | 383 | 231 | 11 | 8 | 232 | ..... | 5 | 43 |
| Foreign-born white | 1 | 3 | 30 | 57 | 132 | 111 | 92 | ..... | 25 | 1 |
| Negro | ..... | 21 | 202 | 661 | ..... | 2 | 337 | ..... | 2 | ..... |
| Illiterate females 21 years of age and over | ..... | 50 | 446 | 754 | 90 | 91 | 516 | ..... | 25 | 17 |
| Per cent of all females 21 years of age and over | ..... | 2.4 | 5.7 | 11.8 | 5.5 | 41.7 | 4.2 | ..... | 6.8 | 0.7 |
| Native white | ..... | 39 | 247 | 142 | 8 | 7 | 174 | ..... | 9 | 16 |
| Foreign-born white | ..... | 2 | 24 | 32 | 82 | 82 | 47 | ..... | 16 | 1 |
| Negro | ..... | 9 | 175 | 580 | ..... | 2 | 295 | ..... | ..... | ..... |
| **DWELLINGS AND FAMILIES.** | | | | | | | | | | |
| Dwellings, number | 35 | 1,826 | 7,032 | 6,090 | 1,390 | 292 | 10,483 | 152 | 376 | 2,061 |
| Families, number | 35 | 1,885 | 7,338 | 6,179 | 1,497 | 301 | 11,262 | 156 | 383 | 2,136 |

[1] Organized since 1910; see headnote to table.

[2] Less than one-tenth of 1 per cent.

TABLE 9.—COMPOSITION AND CHARACTERISTICS OF THE POPULATION, FOR COUNTIES: 1920—Continued.

[Per cent not shown where base is less than 100.]

| SUBJECT. | Jackson. | Jasper. | Jeff Davis. | Jefferson. | Jim Hogg.[1] | Jim Wells.[1] | Johnson. | Jones. | Karnes. | Kaufman. |
|---|---|---|---|---|---|---|---|---|---|---|
| **COLOR OR RACE, NATIVITY, AND SEX.** | | | | | | | | | | |
| Total population | 11,244 | 15,569 | 1,445 | 73,120 | 1,914 | 6,587 | 37,286 | 22,323 | 19,049 | 41,276 |
| Male | 5,818 | 8,167 | 741 | 38,516 | 963 | 3,377 | 19,088 | 11,561 | 9,957 | 21,051 |
| Female | 5,426 | 7,402 | 704 | 34,604 | 951 | 3,210 | 18,198 | 10,762 | 9,092 | 20,225 |
| Native white | 7,778 | 10,313 | 1,171 | 49,687 | 1,166 | 5,399 | 34,480 | 21,309 | 14,808 | 28,100 |
| Male | 3,992 | 5,321 | 598 | 26,113 | 555 | 2,744 | 17,591 | 10,934 | 7,592 | 14,281 |
| Female | 3,786 | 4,992 | 573 | 23,574 | 611 | 2,655 | 16,889 | 10,375 | 7,216 | 13,819 |
| Native white—Native parentage | 5,918 | 10,059 | 781 | 43,308 | 403 | 3,144 | 33,508 | 20,710 | 9,372 | 26,886 |
| Native white—Foreign parentage | 1,189 | 140 | 245 | 3,097 | 479 | 1,382 | 424 | 311 | 3,412 | 749 |
| Native white—Mixed parentage | 671 | 114 | 145 | 2,682 | 284 | 873 | 548 | 288 | 2,024 | 465 |
| Foreign-born white | 1,290 | 268 | 266 | 3,801 | 735 | 1,120 | 685 | 446 | 3,231 | 1,072 |
| Male | 746 | 187 | 139 | 2,300 | 400 | 595 | 441 | 308 | 1,847 | 622 |
| Female | 544 | 81 | 127 | 1,411 | 335 | 525 | 244 | 138 | 1,384 | 450 |
| Negro | 2,176 | 4,982 | 8 | 19,586 | 13 | 68 | 2,121 | 568 | 1,009 | 12,104 |
| Male | 1,080 | 2,655 | 4 | 9,978 | 8 | 38 | 1,056 | 319 | 518 | 6,148 |
| Female | 1,096 | 2,327 | 4 | 9,608 | 5 | 30 | 1,065 | 249 | 491 | 5,956 |
| Indian, Chinese, Japanese, and all other (see Tables 1 and 7) | ..... | 6 | ..... | 46 | ..... | ..... | ..... | ..... | 1 | ..... |
| Per cent native white | 69.2 | 66.2 | 81.0 | 68.0 | 60.9 | 82.0 | 92.5 | 95.5 | 77.7 | 68.1 |
| Per cent foreign-born white | 11.5 | 1.7 | 18.4 | 5.2 | 38.4 | 17.0 | 1.8 | 2.0 | 17.0 | 2.6 |
| Per cent Negro | 19.4 | 32.0 | 0.6 | 26.8 | 0.7 | 1.0 | 5.7 | 2.5 | 5.3 | 29.3 |
| 1910: Total population | 6,471 | 14,000 | 1,678 | 38,182 | ..... | ..... | 34,460 | 24,299 | 14,942 | 35,323 |
| Native white | 4,077 | 8,933 | 1,296 | 24,810 | ..... | ..... | 32,395 | 23,720 | 12,076 | 26,504 |
| Foreign-born white | 280 | 336 | 335 | 2,672 | ..... | ..... | 428 | 320 | 2,073 | 445 |
| Negro | 2,114 | 4,731 | 47 | 10,676 | ..... | ..... | 1,637 | 259 | 793 | 8,374 |
| Per cent native white | 63.0 | 63.8 | 77.2 | 65.0 | ..... | ..... | 94.0 | 97.6 | 80.8 | 75.0 |
| Per cent foreign-born white | 4.3 | 2.4 | 20.0 | 7.0 | ..... | ..... | 1.2 | 1.3 | 13.9 | 1.3 |
| Per cent Negro | 32.7 | 33.8 | 2.8 | 28.0 | ..... | ..... | 4.8 | 1.1 | 5.3 | 23.7 |
| **AGE, SCHOOL ATTENDANCE, AND CITIZENSHIP.** | | | | | | | | | | |
| Total under 7 years of age | 2,142 | 2,816 | 245 | 10,583 | 392 | 1,190 | 5,941 | 3,992 | 3,674 | 6,934 |
| Total 7 to 13 years, inclusive | 2,098 | 2,893 | 269 | 10,032 | 375 | 1,220 | 6,320 | 4,041 | 3,993 | 6,991 |
| Number attending school | 1,505 | 2,575 | 181 | 9,436 | 170 | 791 | 5,549 | 3,488 | 2,207 | 5,705 |
| Per cent attending school | 71.7 | 89.0 | 67.3 | 94.1 | 45.3 | 64.8 | 87.7 | 86.3 | 59.8 | 81.6 |
| Total 14 and 15 years | 562 | 694 | 64 | 2,577 | 97 | 314 | 1,757 | 1,076 | 901 | 1,826 |
| Number attending school | 411 | 603 | 42 | 2,078 | 51 | 203 | 1,518 | 854 | 506 | 1,433 |
| Per cent attending school | 73.1 | 86.9 | ..... | 80.6 | ..... | 64.6 | 86.4 | 79.4 | 56.2 | 78.5 |
| Total 16 and 17 years | 518 | 687 | 72 | 2,575 | 81 | 304 | 1,675 | 1,003 | 856 | 1,836 |
| Number attending school | 221 | 349 | 34 | 1,045 | 25 | 114 | 978 | 525 | 233 | 890 |
| Per cent attending school | 42.7 | 50.8 | ..... | 40.6 | ..... | 37.5 | 58.4 | 52.3 | 27.2 | 48.5 |
| Total 18 to 20 years, inclusive | 668 | 908 | 100 | 4,507 | 106 | 414 | 2,313 | 1,425 | 1,225 | 2,508 |
| Number attending school | 73 | 125 | 15 | 493 | 6 | 45 | 422 | 199 | 84 | 325 |
| Per cent attending school | 10.9 | 13.8 | 15.0 | 10.9 | 5.7 | 10.9 | 18.2 | 14.0 | 6.9 | 13.0 |
| Males 21 years of age and over | 2,809 | 4,124 | 368 | 23,674 | 441 | 1,664 | 9,920 | 5,840 | 4,673 | 11,023 |
| Native white—Native parentage | 1,359 | 2,572 | 190 | 13,416 | 68 | 667 | 8,669 | 5,218 | 1,950 | 7,089 |
| Native white—Foreign or mixed parentage | 397 | 69 | 67 | 1,605 | 91 | 489 | 314 | 163 | 1,012 | 292 |
| Foreign-born white | 536 | 163 | 110 | 2,170 | 280 | 488 | 331 | 250 | 1,469 | 491 |
| Naturalized | 101 | 27 | 19 | 828 | 8 | 88 | 106 | 73 | 233 | 77 |
| First papers | 11 | 6 | 6 | 323 | 1 | 12 | 27 | 11 | 27 | 13 |
| Alien | 383 | 120 | 78 | 886 | 267 | 384 | 164 | 121 | 1,144 | 267 |
| Unknown | 41 | 10 | 7 | 133 | 4 | 4 | 34 | 45 | 65 | 134 |
| Negro | 517 | 1,318 | 1 | 6,449 | 2 | 20 | 615 | 209 | 242 | 3,151 |
| Indian, Chinese, Japanese, and all other | ..... | 2 | ..... | 34 | ..... | ..... | ..... | ..... | ..... | ..... |
| Females 21 years of age and over | 2,447 | 3,447 | 327 | 19,172 | 422 | 1,481 | 9,342 | 4,946 | 4,027 | 10,158 |
| Native white—Native parentage | 1,223 | 2,284 | 161 | 10,847 | 76 | 586 | 8,335 | 4,587 | 1,902 | 6,706 |
| Native white—Foreign or mixed parentage | 334 | 43 | 70 | 1,538 | 113 | 476 | 261 | 120 | 920 | 243 |
| Foreign-born white | 370 | 56 | 93 | 1,198 | 232 | 401 | 172 | 110 | 985 | 305 |
| Naturalized | 93 | 7 | 21 | 535 | 14 | 120 | 88 | 53 | 234 | 71 |
| First papers | 1 | ..... | 2 | 13 | 1 | 2 | 3 | 2 | 1 | 2 |
| Alien | 252 | 49 | 67 | 578 | 211 | 274 | 60 | 42 | 711 | 144 |
| Unknown | 24 | ..... | 3 | 72 | 6 | 5 | 21 | 13 | 39 | 88 |
| Negro | 520 | 1,062 | 3 | 5,584 | 1 | 18 | 574 | 129 | 219 | 2,814 |
| Indian, Chinese, Japanese, and all other | ..... | 2 | ..... | 5 | ..... | ..... | ..... | ..... | 1 | ..... |
| Males 18 to 44 years, inclusive | 2,155 | 3,134 | 299 | 19,883 | 322 | 1,173 | 7,357 | 4,645 | 3,645 | 8,238 |
| Females 18 to 44 years, inclusive | 2,098 | 2,959 | 276 | 17,557 | 362 | 1,272 | 7,535 | 4,293 | 3,574 | 8,254 |
| **ILLITERACY.** | | | | | | | | | | |
| Total 10 years of age and over | 8,173 | 11,449 | 1,078 | 58,065 | 1,355 | 4,825 | 28,673 | 16,581 | 13,715 | 31,296 |
| Number illiterate | 1,265 | 1,050 | 225 | 5,569 | 432 | 1,118 | 664 | 429 | 3,390 | 2,629 |
| Per cent illiterate | 15.5 | 9.2 | 20.9 | 9.6 | 31.9 | 23.2 | 2.3 | 2.6 | 24.7 | 8.4 |
| Per cent illiterate in 1910 | 11.8 | 12.3 | 9.6 | 7.7 | ..... | ..... | 3.1 | 2.2 | 25.2 | 10.1 |
| Native white | 5,329 | 7,518 | 819 | 38,262 | 684 | 3,717 | 26,341 | 15,694 | 9,930 | 21,069 |
| Number illiterate | 375 | 176 | 95 | 1,219 | 166 | 591 | 363 | 230 | 1,734 | 667 |
| Per cent illiterate | 7.0 | 2.3 | 11.6 | 3.2 | 24.3 | 15.9 | 1.4 | 1.5 | 17.5 | 3.2 |
| Foreign-born white | 1,178 | 247 | 254 | 3,700 | 664 | 1,057 | 622 | 426 | 3,039 | 977 |
| Number illiterate | 608 | 106 | 129 | 785 | 261 | 517 | 100 | 110 | 1,532 | 261 |
| Per cent illiterate | 51.6 | 42.9 | 50.8 | 21.2 | 39.3 | 48.9 | 16.1 | 25.8 | 50.4 | 26.7 |
| Negro | 1,666 | 3,679 | 5 | 16,062 | 7 | 51 | 1,710 | 461 | 745 | 9,250 |
| Number illiterate | 282 | 768 | 1 | 3,558 | 5 | 10 | 201 | 89 | 123 | 1,701 |
| Per cent illiterate | 16.9 | 20.9 | ..... | 22.2 | ..... | ..... | 11.8 | 19.3 | 16.5 | 18.4 |
| Total 16 to 20 years, inclusive | 1,186 | 1,595 | 172 | 7,082 | 187 | 718 | 3,988 | 2,428 | 2,081 | 4,344 |
| Number illiterate | 176 | 89 | 34 | 445 | 50 | 175 | 38 | 52 | 538 | 236 |
| Per cent illiterate | 14.8 | 5.6 | 19.8 | 6.3 | 26.7 | 24.4 | 1.0 | 2.1 | 25.9 | 5.4 |
| Illiterate males 21 years of age and over | 472 | 496 | 83 | 2,622 | 132 | 354 | 329 | 223 | 1,114 | 1,213 |
| Per cent of all males 21 years of age and over | 16.8 | 12.0 | 22.6 | 11.1 | 29.9 | 21.3 | 3.3 | 3.8 | 23.8 | 11.0 |
| Native white | 99 | 75 | 27 | 552 | 23 | 150 | 172 | 125 | 386 | 332 |
| Foreign-born white | 234 | 65 | 55 | 404 | 108 | 200 | 64 | 57 | 660 | 112 |
| Negro | 139 | 356 | 1 | 1,660 | 1 | 4 | 93 | 41 | 59 | 769 |
| Illiterate females 21 years of age and over | 410 | 407 | 73 | 2,364 | 140 | 422 | 245 | 112 | 1,019 | 937 |
| Per cent of all females 21 years of age and over | 16.8 | 11.8 | 22.3 | 12.3 | 35.3 | 28.5 | 2.6 | 2.3 | 25.3 | 9.2 |
| Native white | 84 | 69 | 21 | 501 | 38 | 186 | 135 | 64 | 437 | 221 |
| Foreign-born white | 209 | 31 | 52 | 321 | 111 | 231 | 19 | 22 | 539 | 80 |
| Negro | 117 | 307 | ..... | 1,541 | ..... | 5 | 91 | 26 | 42 | 636 |
| **DWELLINGS AND FAMILIES.** | | | | | | | | | | |
| Dwellings, number | 2,232 | 3,163 | 293 | 14,404 | 349 | 1,278 | 7,783 | 4,388 | 3,674 | 8,151 |
| Families, number | 2,281 | 3,267 | 299 | 16,943 | 357 | 1,306 | 8,159 | 4,584 | 3,758 | 8,372 |

[1] Organized since 1910; see headnote to table.

TABLE 9.—COMPOSITION AND CHARACTERISTICS OF THE POPULATION, FOR COUNTIES: 1920—Continued.

[Per cent not shown where base is less than 100.]

| SUBJECT. | Kendall. | Kent. | Kerr.[1] | Kimble. | King. | Kinney. | Kleberg.[2] | Knox. | La Salle. | Lamar. |
|---|---|---|---|---|---|---|---|---|---|---|
| **COLOR OR RACE, NATIVITY, AND SEX.** | | | | | | | | | | |
| **Total population** | 4,779 | 3,335 | 5,842 | 3,581 | 655 | 3,746 | 7,837 | 9,240 | 4,821 | 55,742 |
| Male | 2,446 | 1,792 | 2,995 | 1,864 | 361 | 2,446 | 4,029 | 4,865 | 2,594 | 28,233 |
| Female | 2,333 | 1,543 | 2,847 | 1,717 | 294 | 1,300 | 3,808 | 4,375 | 2,227 | 27,509 |
| Native white | 4,133 | 3,226 | 5,261 | 3,408 | 632 | 2,826 | 6,027 | 8,791 | 3,239 | 42,446 |
| Male | 2,106 | 1,725 | 2,676 | 1,768 | 346 | 1,872 | 3,035 | 4,590 | 1,675 | 21,542 |
| Female | 2,027 | 1,501 | 2,585 | 1,640 | 286 | 954 | 2,992 | 4,201 | 1,564 | 20,904 |
| Native white—Native parentage | 2,695 | 3,160 | 4,483 | 3,164 | 621 | 1,857 | 3,965 | 8,414 | 1,894 | 41,789 |
| Native white—Foreign parentage | 858 | 39 | 434 | 159 | ..... | 595 | 1,275 | 172 | 883 | 279 |
| Native white—Mixed parentage | 580 | 27 | 344 | 85 | 11 | 374 | 787 | 205 | 462 | 378 |
| Foreign-born white | 453 | 62 | 299 | 171 | 13 | 623 | 1,448 | 140 | 1,560 | 324 |
| Male | 244 | 38 | 181 | 94 | 9 | 428 | 808 | 88 | 905 | 197 |
| Female | 209 | 24 | 118 | 77 | 4 | 195 | 640 | 52 | 655 | 127 |
| Negro | 136 | 47 | 282 | 2 | 10 | 223 | 362 | 309 | 22 | 12,970 |
| Male | 64 | 29 | 138 | 2 | 6 | 108 | 186 | 187 | 14 | 6,493 |
| Female | 72 | 18 | 144 | ..... | 4 | 115 | 176 | 122 | 8 | 6,477 |
| Indian, Chinese, Japanese, and all other (see Tables 1 and 7) | 57 | ..... | ..... | ..... | ..... | 74 | ..... | ..... | ..... | 2 |
| Per cent native white | 86.5 | 96.7 | 90.1 | 95.2 | 96.5 | 75.4 | 76.9 | 95.1 | 67.2 | 76.1 |
| Per cent foreign-born white | 9.5 | 1.9 | 5.1 | 4.8 | 2.0 | 16.6 | 18.5 | 1.5 | 32.4 | 0.6 |
| Per cent Negro | 2.8 | 1.4 | 4.8 | 0.1 | 1.5 | 6.0 | 4.6 | 3.3 | 0.5 | 23.3 |
| **1910: Total population** | 4,517 | 2,655 | 5,505 | 3,261 | 810 | 3,401 | ..... | 9,625 | 4,747 | 46,544 |
| Native white | 3,670 | 2,602 | 4,912 | 3,170 | 800 | 2,411 | ..... | 9,346 | 3,534 | 35,327 |
| Foreign-born white | 594 | 52 | 343 | 91 | 2 | 632 | ..... | 262 | 1,120 | 221 |
| Negro | 253 | 1 | 248 | ..... | 8 | 158 | ..... | 17 | 93 | 10,993 |
| Per cent native white | 81.2 | 98.0 | 89.2 | 97.2 | 98.8 | 70.9 | ..... | 97.1 | 74.4 | 75.9 |
| Per cent foreign-born white | 13.2 | 2.0 | 6.2 | 2.8 | 0.2 | 18.6 | ..... | 2.7 | 23.6 | 0.5 |
| Per cent Negro | 5.6 | [3] | 4.5 | ..... | 1.0 | 4.6 | ..... | 0.2 | 2.0 | 23.6 |
| **AGE, SCHOOL ATTENDANCE, AND CITIZENSHIP.** | | | | | | | | | | |
| Total under 7 years of age | 763 | 666 | 914 | 628 | 124 | 482 | 1,353 | 1,831 | 825 | 9,607 |
| Total 7 to 13 years, inclusive | 755 | 630 | 923 | 576 | 119 | 507 | 1,400 | 1,689 | 857 | 9,877 |
| Number attending school | 634 | 516 | 820 | 451 | 93 | 362 | 1,088 | 1,333 | 410 | 8,651 |
| Per cent attending school | 84.0 | 81.9 | 88.8 | 78.3 | 78.2 | 71.4 | 77.7 | 78.9 | 47.8 | 87.6 |
| Total 14 and 15 years | 190 | 162 | 275 | 156 | 35 | 98 | 347 | 459 | 210 | 2,611 |
| Number attending school | 141 | 132 | 240 | 123 | 31 | 66 | 243 | 339 | 77 | 2,125 |
| Per cent attending school | 74.2 | 81.5 | 87.3 | 78.8 | ..... | ..... | 70.0 | 73.9 | 36.7 | 81.4 |
| Total 16 and 17 years | 161 | 139 | 222 | 166 | 27 | 118 | 324 | 410 | 189 | 2,550 |
| Number attending school | 48 | 90 | 118 | 109 | 15 | 50 | 130 | 200 | 48 | 1,270 |
| Per cent attending school | 29.8 | 64.7 | 53.2 | 65.7 | ..... | 42.4 | 40.1 | 48.8 | 25.4 | 49.8 |
| Total 18 to 20 years, inclusive | 216 | 217 | 314 | 191 | 42 | 612 | 464 | 583 | 302 | 3,581 |
| Number attending school | 14 | 32 | 60 | 41 | 6 | 13 | 48 | 94 | 12 | 462 |
| Per cent attending school | 6.5 | 14.7 | 19.1 | 21.5 | ..... | 2.1 | 10.3 | 16.1 | 4.0 | 13.0 |
| Males 21 years of age and over | 1,390 | 837 | 1,624 | 997 | 176 | 1,323 | 2,119 | 2,324 | 1,391 | 14,088 |
| Native white—Native parentage | 576 | 785 | 1,135 | 851 | 154 | 610 | 951 | 2,026 | 502 | 10,393 |
| Native white—Foreign or mixed parentage | 537 | 12 | 268 | 71 | 7 | 329 | 436 | 95 | 213 | 221 |
| Foreign-born white | 228 | 24 | 167 | 73 | 9 | 315 | 600 | 81 | 667 | 164 |
| Naturalized | 138 | 2 | 76 | 16 | 2 | 119 | 79 | 47 | 31 | 82 |
| First papers | 14 | ..... | 19 | 1 | ..... | 5 | 28 | 6 | 30 | 9 |
| Alien | 65 | 20 | 68 | 51 | 7 | 184 | 475 | 18 | 595 | 62 |
| Unknown | 11 | 2 | 4 | 5 | ..... | 7 | 18 | 10 | 2 | 11 |
| Negro | 38 | 16 | 54 | 2 | 6 | 54 | 132 | 122 | 9 | 3,309 |
| Indian, Chinese, Japanese, and all other | 11 | ..... | ..... | ..... | ..... | 15 | ..... | ..... | ..... | 1 |
| Females 21 years of age and over | 1,304 | 684 | 1,570 | 867 | 132 | 606 | 1,830 | 1,944 | 1,047 | 13,448 |
| Native white—Native parentage | 563 | 653 | 1,143 | 752 | 126 | 235 | 870 | 1,759 | 430 | 9,975 |
| Native white—Foreign or mixed parentage | 510 | 13 | 254 | 68 | 1 | 169 | 393 | 81 | 188 | 230 |
| Foreign-born white | 182 | 9 | 105 | 47 | 3 | 138 | 454 | 47 | 424 | 106 |
| Naturalized | 102 | ..... | 45 | 11 | ..... | 27 | 89 | 24 | 57 | 54 |
| First papers | 3 | ..... | 2 | ..... | ..... | ..... | ..... | 1 | 3 | 1 |
| Alien | 59 | 8 | 52 | 35 | 3 | 107 | 358 | 18 | 360 | 29 |
| Unknown | 18 | 1 | 6 | 1 | ..... | 4 | 7 | 4 | 4 | 22 |
| Negro | 37 | 9 | 68 | ..... | 2 | 50 | 113 | 57 | 5 | 3,137 |
| Indian, Chinese, Japanese, and all other | 12 | ..... | ..... | ..... | ..... | 14 | ..... | ..... | ..... | ..... |
| Males 18 to 44 years, inclusive | 958 | 706 | 1,145 | 746 | 153 | 1,584 | 1,660 | 1,843 | 1,058 | 10,807 |
| Females 18 to 44 years, inclusive | 929 | 611 | 1,145 | 679 | 108 | 500 | 1,612 | 1,694 | 914 | 11,374 |
| **ILLITERACY.** | | | | | | | | | | |
| **Total 10 years of age and over** | 3,683 | 2,402 | 4,556 | 2,710 | 469 | 3,034 | 5,859 | 6,672 | 3,627 | 41,842 |
| Number illiterate | 181 | 68 | 128 | 107 | ..... | 327 | 1,306 | 128 | 1,466 | 2,911 |
| Per cent illiterate | 4.9 | 2.8 | 2.8 | 3.9 | ..... | 10.8 | 22.3 | 1.9 | 40.4 | 7.0 |
| Per cent illiterate in 1910 | 5.0 | 1.5 | 5.9 | 4.4 | 2.9 | 19.4 | ..... | 2.8 | 38.2 | 10.2 |
| Native white | 3,097 | 2,312 | 4,060 | 2,553 | 447 | 2,228 | 4,218 | 6,282 | 2,166 | 31,519 |
| Number illiterate | 48 | 29 | 49 | 40 | ..... | 114 | 630 | 66 | 444 | 891 |
| Per cent illiterate | 1.5 | 1.3 | 1.2 | 1.6 | ..... | 5.1 | 14.9 | 1.1 | 20.5 | 2.8 |
| Foreign-born white | 442 | 55 | 291 | 155 | 13 | 585 | 1,340 | 137 | 1,441 | 304 |
| Number illiterate | 82 | 34 | 67 | 67 | ..... | 165 | 643 | 13 | 1,021 | 57 |
| Per cent illiterate | 18.6 | ..... | 23.0 | 43.2 | ..... | 28.2 | 48.0 | 9.5 | 70.9 | 18.8 |
| Negro | 109 | 35 | 205 | 2 | 9 | 168 | 301 | 253 | 20 | 10,017 |
| Number illiterate | 19 | 5 | 12 | ..... | ..... | 39 | 33 | 49 | 1 | 1,963 |
| Per cent illiterate | 17.4 | ..... | 5.9 | ..... | ..... | 23.2 | 11.0 | 19.4 | ..... | 19.6 |
| Total 16 to 20 years, inclusive | 377 | 356 | 536 | 357 | 69 | 730 | 788 | 993 | 491 | 6,111 |
| Number illiterate | 15 | 11 | 9 | 4 | ..... | 36 | 182 | 22 | 208 | 278 |
| Per cent illiterate | 4.0 | 3.1 | 1.7 | 1.1 | ..... | 4.9 | 23.1 | 2.2 | 42.4 | 4.5 |
| Illiterate males 21 years of age and over | 64 | 31 | 59 | 46 | ..... | 126 | 446 | 51 | 538 | 1,320 |
| Per cent of all males 21 years of age and over | 4.6 | 3.7 | 3.6 | 4.6 | ..... | 9.5 | 21.0 | 2.2 | 38.7 | 9.4 |
| Native white | 9 | 15 | 20 | 17 | ..... | 36 | 163 | 27 | 95 | 433 |
| Foreign-born white | 38 | 13 | 32 | 29 | ..... | 72 | 270 | 5 | 442 | 22 |
| Negro | 7 | 3 | 7 | ..... | ..... | 13 | 13 | 19 | 1 | 865 |
| Illiterate females 21 years of age and over | 63 | 16 | 51 | 34 | ..... | 126 | 490 | 41 | 430 | 1,062 |
| Per cent of all females 21 years of age and over | 4.8 | 2.3 | 3.2 | 3.9 | ..... | 20.8 | 26.8 | 2.1 | 41.1 | 7.9 |
| Native white | 13 | 8 | 17 | 13 | ..... | 37 | 208 | 30 | 106 | 292 |
| Foreign-born white | 29 | 7 | 29 | 21 | ..... | 66 | 265 | 4 | 324 | 24 |
| Negro | 11 | 1 | 5 | ..... | ..... | 20 | 17 | 7 | ..... | 746 |
| **DWELLINGS AND FAMILIES.** | | | | | | | | | | |
| Dwellings, number | 1,100 | 651 | 1,301 | 787 | 133 | 629 | 1,570 | 1,810 | 984 | 11,720 |
| Families, number | 1,130 | 674 | 1,361 | 790 | 134 | 662 | 1,709 | 1,870 | 1,023 | 12,353 |

[1] See headnote to table.

[2] Organized since 1910; see headnote to table.

[3] Less than one-tenth of 1 per cent.

TABLE 9.—COMPOSITION AND CHARACTERISTICS OF THE POPULATION, FOR COUNTIES: 1920—Continued.

[Per cent not shown where base is less than 100.]

| SUBJECT. | Lamb. | Lampasas. | Lavaca. | Lee. | Leon. | Liberty. | Limestone. | Lipscomb. | Live Oak. | Llano. |
|---|---|---|---|---|---|---|---|---|---|---|
| **COLOR OR RACE, NATIVITY, AND SEX.** | | | | | | | | | | |
| **Total population** | 1,175 | 8,800 | 28,964 | 14,014 | 18,286 | 14,637 | 33,283 | 3,684 | 4,171 | 5,360 |
| Male | 662 | 4,595 | 14,562 | 7,131 | 9,308 | 7,907 | 17,002 | 1,951 | 2,201 | 2,749 |
| Female | 513 | 4,205 | 14,402 | 6,883 | 8,978 | 6,730 | 16,281 | 1,733 | 1,970 | 2,611 |
| Native white | 1,084 | 8,355 | 21,450 | 8,908 | 10,665 | 10,211 | 23,499 | 3,395 | 3,785 | 5,177 |
| Male | 613 | 4,348 | 10,669 | 4,574 | 5,461 | 5,486 | 11,944 | 1,790 | 1,968 | 2,641 |
| Female | 471 | 4,007 | 10,781 | 4,334 | 5,204 | 4,725 | 11,555 | 1,605 | 1,817 | 2,536 |
| Native white—Native parentage | 918 | 8,048 | 11,364 | 6,108 | 10,448 | 9,791 | 22,883 | 2,901 | 2,940 | 4,764 |
| Native white—Foreign parentage | 110 | 130 | 6,525 | 1,554 | 130 | 248 | 358 | 312 | 433 | 231 |
| Native white—Mixed parentage | 56 | 177 | 3,561 | 1,246 | 87 | 172 | 258 | 182 | 412 | 182 |
| Foreign-born white | 90 | 170 | 3,538 | 882 | 337 | 597 | 685 | 289 | 382 | 127 |
| Male | 48 | 114 | 1,885 | 480 | 194 | 417 | 438 | 161 | 230 | 82 |
| Female | 42 | 56 | 1,653 | 402 | 143 | 180 | 247 | 128 | 152 | 45 |
| Negro | 1 | 274 | 3,975 | 4,224 | 7,284 | 3,828 | 9,099 | ..... | 4 | 51 |
| Male | 1 | 132 | 2,007 | 2,077 | 3,653 | 2,003 | 4,620 | ..... | 3 | 23 |
| Female | ..... | 142 | 1,968 | 2,147 | 3,631 | 1,825 | 4,479 | ..... | 1 | 28 |
| Indian, Chinese, Japanese, and all other (see Tables 1 and 7) | ..... | 1 | 1 | ..... | ..... | 1 | ..... | ..... | ..... | 5 |
| Per cent native white | 92.3 | 94.9 | 74.1 | 63.6 | 58.3 | 69.8 | 70.6 | 92.2 | 90.7 | 96.6 |
| Per cent foreign-born white | 7.7 | 1.9 | 12.2 | 6.3 | 1.8 | 4.1 | 2.1 | 7.8 | 9.2 | 2.4 |
| Per cent Negro | 0.1 | 3.1 | 13.7 | 30.1 | 39.8 | 26.2 | 27.3 | ..... | 0.1 | 1.0 |
| **1910: Total population** | 540 | 9,532 | 26,418 | 13,132 | 16,583 | 10,686 | 34,621 | 2,634 | 3,442 | 6,520 |
| Native white | 522 | 8,897 | 18,104 | 8,047 | 9,634 | 6,950 | 25,066 | 2,527 | 2,986 | 6,290 |
| Foreign-born white | 17 | 198 | 3,930 | 1,046 | 71 | 334 | 289 | 104 | 420 | 167 |
| Negro | 1 | 436 | 4,384 | 4,039 | 6,878 | 3,401 | 9,247 | 3 | 36 | 62 |
| Per cent native white | 96.7 | 93.3 | 68.5 | 61.3 | 58.1 | 65.0 | 72.4 | 95.9 | 86.8 | 96.5 |
| Per cent foreign-born white | 3.1 | 2.1 | 14.9 | 8.0 | 0.4 | 3.1 | 0.8 | 3.9 | 12.2 | 2.6 |
| Per cent Negro | 0.2 | 4.6 | 16.6 | 30.8 | 41.5 | 31.8 | 26.7 | 0.1 | 1.0 | 1.0 |
| **AGE, SCHOOL ATTENDANCE, AND CITIZENSHIP.** | | | | | | | | | | |
| Total under 7 years of age | 228 | 1,294 | 5,392 | 2,794 | 3,463 | 2,673 | 5,841 | 658 | 767 | 823 |
| Total 7 to 13 years, inclusive | 187 | 1,466 | 5,037 | 2,690 | 3,477 | 2,603 | 6,273 | 706 | 807 | 863 |
| Number attending school | 174 | 1,278 | 4,588 | 2,401 | 2,833 | 1,915 | 5,285 | 606 | 520 | 695 |
| Per cent attending school | 93.0 | 87.2 | 91.1 | 89.3 | 81.5 | 73.6 | 84.2 | 85.8 | 64.4 | 80.5 |
| Total 14 and 15 years | 52 | 383 | 1,270 | 687 | 850 | 596 | 1,652 | 147 | 184 | 246 |
| Number attending school | 39 | 318 | 1,020 | 509 | 707 | 467 | 1,390 | 128 | 110 | 182 |
| Per cent attending school | ..... | 83.0 | 80.3 | 74.1 | 83.2 | 78.4 | 84.1 | 87.1 | 59.8 | 74.0 |
| Total 16 and 17 years | 51 | 358 | 1,264 | 632 | 843 | 550 | 1,571 | 150 | 168 | 229 |
| Number attending school | 19 | 201 | 513 | 235 | 487 | 235 | 866 | 89 | 73 | 111 |
| Per cent attending school | ..... | 56.1 | 40.6 | 37.2 | 57.8 | 42.0 | 55.1 | 59.3 | 43.5 | 48.5 |
| Total 18 to 20 years, inclusive | 76 | 510 | 1,601 | 778 | 1,085 | 828 | 2,010 | 204 | 232 | 313 |
| Number attending school | 9 | 106 | 244 | 90 | 167 | 78 | 319 | 47 | 20 | 49 |
| Per cent attending school | ..... | 20.8 | 15.2 | 11.6 | 15.4 | 9.4 | 15.9 | 23.0 | 8.6 | 15.7 |
| Males 21 years of age and over | 341 | 2,516 | 7,180 | 3,262 | 4,400 | 4,189 | 8,166 | 988 | 1,114 | 1,478 |
| Native white—Native parentage | 263 | 2,231 | 1,992 | 1,122 | 2,647 | 2,699 | 5,471 | 762 | 709 | 1,240 |
| Native white—Foreign or mixed parentage | 36 | 111 | 2,508 | 787 | 58 | 89 | 144 | 107 | 215 | 145 |
| Foreign-born white | 41 | 94 | 1,753 | 450 | 137 | 321 | 328 | 119 | 187 | 76 |
| Naturalized | 21 | 25 | 1,211 | 275 | 12 | 87 | 47 | 51 | 49 | 36 |
| First papers | 5 | 9 | 252 | 55 | 1 | ..... | 7 | 25 | 3 | 3 |
| Alien | 9 | 51 | 245 | 99 | 108 | 187 | 202 | 34 | 126 | 23 |
| Unknown | 6 | 9 | 45 | 21 | 16 | 47 | 72 | 9 | 9 | 14 |
| Negro | 1 | 79 | 926 | 903 | 1,558 | 1,079 | 2,223 | ..... | 3 | 15 |
| Indian, Chinese, Japanese, and all other | ..... | 1 | 1 | ..... | ..... | 1 | ..... | ..... | ..... | 2 |
| Females 21 years of age and over | 240 | 2,273 | 7,220 | 3,171 | 4,168 | 3,189 | 7,770 | 831 | 899 | 1,408 |
| Native white—Native parentage | 181 | 2,057 | 2,166 | 1,096 | 2,396 | 2,142 | 5,398 | 678 | 614 | 1,196 |
| Native white—Foreign or mixed parentage | 29 | 87 | 2,562 | 746 | 49 | 68 | 146 | 57 | 172 | 158 |
| Foreign-born white | 30 | 48 | 1,520 | 374 | 86 | 117 | 140 | 96 | 112 | 38 |
| Naturalized | 20 | 21 | 1,111 | 248 | 9 | 38 | 25 | 50 | 34 | 17 |
| First papers | ..... | ..... | 41 | 12 | ..... | ..... | ..... | ..... | ..... | ..... |
| Alien | 6 | 24 | 319 | 93 | 72 | 65 | 85 | 36 | 75 | 9 |
| Unknown | 4 | 3 | 49 | 21 | 5 | 14 | 30 | 10 | 3 | 12 |
| Negro | ..... | 81 | 972 | 955 | 1,637 | 862 | 2,086 | ..... | 1 | 16 |
| Indian, Chinese, Japanese, and all other | ..... | ..... | ..... | ..... | ..... | ..... | ..... | ..... | ..... | ..... |
| Males 18 to 44 years, inclusive | 264 | 1,764 | 5,375 | 2,450 | 3,271 | 3,165 | 6,204 | 745 | 791 | 1,086 |
| Females 18 to 44 years, inclusive | 209 | 1,667 | 5,779 | 2,568 | 3,495 | 2,749 | 6,494 | 656 | 727 | 1,069 |
| **ILLITERACY.** | | | | | | | | | | |
| **Total 10 years of age and over** | 858 | 6,896 | 21,365 | 10,070 | 13,276 | 10,803 | 24,699 | 2,725 | 3,044 | 4,188 |
| Number illiterate | 2 | 162 | 1,190 | 691 | 1,405 | 1,326 | 1,578 | 38 | 637 | 111 |
| Per cent illiterate | 0.2 | 2.3 | 5.6 | 6.9 | 10.6 | 12.3 | 6.4 | 1.4 | 20.9 | 2.7 |
| Per cent illiterate in 1910 | 1.0 | 4.5 | 7.8 | 9.1 | 15.3 | 18.7 | 8.8 | 0.8 | 31.6 | 3.9 |
| Native white | 771 | 6,515 | 14,906 | 6,196 | 7,674 | 7,413 | 17,345 | 2,450 | 2,685 | 3,998 |
| Number illiterate | ..... | 98 | 324 | 132 | 170 | 270 | 400 | 7 | 423 | 71 |
| Per cent illiterate | ..... | 1.5 | 2.2 | 2.1 | 2.2 | 3.6 | 2.3 | 0.3 | 15.8 | 1.8 |
| Foreign-born white | 86 | 158 | 3,486 | 858 | 294 | 527 | 613 | 275 | 355 | 123 |
| Number illiterate | 2 | 22 | 368 | 127 | 145 | 299 | 242 | 31 | 212 | 24 |
| Per cent illiterate | ..... | 13.9 | 10.6 | 14.8 | 49.3 | 56.7 | 39.5 | 11.3 | 59.7 | 19.5 |
| Negro | 1 | 222 | 2,972 | 3,016 | 5,308 | 2,862 | 6,741 | ..... | 4 | 42 |
| Number illiterate | ..... | 42 | 498 | 432 | 1,090 | 757 | 936 | ..... | 2 | 11 |
| Per cent illiterate | ..... | 18.9 | 16.8 | 14.3 | 20.5 | 26.5 | 13.9 | ..... | ..... | ..... |
| Total 16 to 20 years, inclusive | 127 | 868 | 2,865 | 1,410 | 1,928 | 1,387 | 3,581 | 354 | 400 | 542 |
| Number illiterate | ..... | 9 | 83 | 32 | 120 | 126 | 133 | 2 | 33 | 8 |
| Per cent illiterate | ..... | 1.0 | 2.9 | 2.3 | 6.2 | 9.1 | 3.7 | 0.6 | 20.8 | 1.5 |
| Illiterate males 21 years of age and over | 2 | 91 | 477 | 304 | 602 | 660 | 715 | 17 | 212 | 57 |
| Per cent of all males 21 years of age and over | 0.6 | 3.6 | 6.6 | 9.3 | 13.7 | 15.8 | 8.8 | 1.7 | 19.0 | 3.9 |
| Native white | ..... | 60 | 114 | 55 | 75 | 123 | 190 | 2 | 113 | 40 |
| Foreign-born white | 2 | 12 | 144 | 55 | 48 | 167 | 121 | 15 | 97 | 11 |
| Negro | ..... | 19 | 219 | 194 | 479 | 370 | 404 | ..... | 2 | 4 |
| Illiterate females 21 years of age and over | ..... | 56 | 558 | 309 | 575 | 417 | 572 | 16 | 174 | 32 |
| Per cent of all females 21 years of age and over | ..... | 2.5 | 7.7 | 9.7 | 13.8 | 13.1 | 7.4 | 1.9 | 19.4 | 2.3 |
| Native white | ..... | 26 | 130 | 36 | 63 | 78 | 128 | 4 | 97 | 16 |
| Foreign-born white | ..... | 7 | 192 | 52 | 55 | 65 | 58 | 12 | 77 | 10 |
| Negro | ..... | 23 | 236 | 221 | 457 | 274 | 386 | ..... | ..... | 6 |
| **DWELLINGS AND FAMILIES.** | | | | | | | | | | |
| Dwellings, number | 241 | 1,984 | 6,145 | 2,821 | 3,865 | 3,226 | 6,891 | 815 | 869 | 1,172 |
| Families, number | 241 | 2,046 | 6,289 | 2,861 | 3,959 | 3,363 | 7,150 | 844 | 879 | 1,188 |

TABLE 9.—COMPOSITION AND CHARACTERISTICS OF THE POPULATION, FOR COUNTIES: 1920—Continued.

[Per cent not shown where base is less than 100.]

| SUBJECT. | Loving. | Lubbock. | Lynn. | McCulloch. | McLennan. | McMullen. | Madison. | Marion. | Martin. | Mason. |
|---|---|---|---|---|---|---|---|---|---|---|
| **COLOR OR RACE, NATIVITY, AND SEX.** | | | | | | | | | | |
| **Total population** | 82 | 11,096 | 4,751 | 11,020 | 82,921 | 952 | 11,956 | 10,886 | 1,146 | 4,824 |
| Male | 51 | 5,895 | 2,556 | 5,774 | 41,299 | 536 | 6,232 | 5,484 | 583 | 2,476 |
| Female | 31 | 5,201 | 2,195 | 5,246 | 41,622 | 416 | 5,724 | 5,402 | 563 | 2,348 |
| Native white | 76 | 10,697 | 4,705 | 9,969 | 60,926 | 842 | 8,688 | 4,173 | 1,119 | 4,662 |
| Male | 48 | 5,650 | 2,529 | 5,169 | 30,157 | 462 | 4,552 | 2,153 | 569 | 2,386 |
| Female | 28 | 5,047 | 2,176 | 4,800 | 30,769 | 380 | 4,136 | 2,020 | 550 | 2,276 |
| Native white—Native parentage | 73 | 10,230 | 4,533 | 9,137 | 52,670 | 638 | 8,527 | 4,031 | 1,055 | 4,039 |
| Native white—Foreign parentage | 1 | 234 | 82 | 575 | 5,063 | 106 | 69 | 66 | 30 | 357 |
| Native white—Mixed parentage | 2 | 233 | 90 | 257 | 3,193 | 98 | 92 | 76 | 34 | 266 |
| Foreign-born white | 6 | 247 | 33 | 677 | 4,354 | 102 | 141 | 45 | 27 | 113 |
| Male | 3 | 156 | 18 | 389 | 2,559 | 69 | 112 | 23 | 14 | 66 |
| Female | 3 | 91 | 15 | 288 | 1,795 | 33 | 29 | 22 | 13 | 47 |
| Negro | ..... | 152 | 13 | 374 | 17,575 | 8 | 3,127 | 6,667 | ..... | 49 |
| Male | ..... | 89 | 9 | 216 | 8,538 | 5 | 1,568 | 3,307 | ..... | 24 |
| Female | ..... | 63 | 4 | 158 | 9,037 | 3 | 1,559 | 3,360 | ..... | 25 |
| Indian, Chinese, Japanese, and all other (see Tables 1 and 7) | ..... | ..... | ..... | ..... | 66 | ..... | ..... | 1 | ..... | ..... |
| Per cent native white | ..... | 96.4 | 99.0 | 90.5 | 73.5 | 88.4 | 72.7 | 38.3 | 97.6 | 96.6 |
| Per cent foreign-born white | ..... | 2.2 | 0.7 | 6.1 | 5.3 | 10.7 | 1.2 | 0.4 | 2.4 | 2.3 |
| Per cent Negro | ..... | 1.4 | 0.3 | 3.4 | 21.2 | 0.8 | 26.2 | 61.2 | ..... | 1.0 |
| **1910: Total population** | 249 | 3,624 | 1,713 | 13,405 | 73,250 | 1,091 | 10,318 | 10,472 | 1,549 | 5,683 |
| Native white | 243 | 3,537 | 1,601 | 12,538 | 52,366 | 917 | 7,482 | 3,672 | 1,507 | 5,450 |
| Foreign-born white | 5 | 81 | 112 | 678 | 3,625 | 116 | 79 | 72 | 41 | 163 |
| Negro | 1 | 5 | ..... | 189 | 17,234 | 58 | 2,757 | 6,725 | 1 | 70 |
| Per cent native white | 97.6 | 97.6 | 93.5 | 93.5 | 71.5 | 84.1 | 72.5 | 35.1 | 97.3 | 95.9 |
| Per cent foreign-born white | 2.0 | 2.2 | 6.5 | 5.1 | 4.9 | 10.6 | 0.8 | 0.7 | 2.6 | 2.9 |
| Per cent Negro | 0.4 | 0.1 | ..... | 1.4 | 23.5 | 5.3 | 26.7 | 64.2 | 0.1 | 1.2 |
| **AGE, SCHOOL ATTENDANCE, AND CITIZENSHIP.** | | | | | | | | | | |
| Total under 7 years of age | 15 | 2,032 | 883 | 1,827 | 12,455 | 155 | 2,309 | 1,979 | 167 | 764 |
| Total 7 to 13 years, inclusive | 10 | 1,975 | 866 | 2,050 | 13,566 | 147 | 2,322 | 2,198 | 202 | 866 |
| Number attending school | 8 | 1,688 | 761 | 1,543 | 11,664 | 93 | 2,096 | 2,003 | 175 | 775 |
| Per cent attending school | ..... | 85.5 | 87.9 | 75.3 | 86.0 | 63.3 | 90.3 | 91.1 | 86.6 | 89.5 |
| Total 14 and 15 years | 1 | 500 | 265 | 567 | 3,608 | 43 | 542 | 592 | 63 | 205 |
| Number attending school | ..... | 406 | 221 | 398 | 2,915 | 24 | 474 | 531 | 58 | 173 |
| Per cent attending school | ..... | 81.2 | 83.4 | 70.2 | 80.8 | ..... | 87.5 | 89.7 | ..... | 84.4 |
| Total 16 and 17 years | 2 | 418 | 223 | 477 | 3,502 | 31 | 507 | 469 | 55 | 188 |
| Number attending school | 1 | 252 | 126 | 254 | 1,809 | 9 | 266 | 280 | 37 | 104 |
| Per cent attending school | ..... | 60.3 | 56.5 | 53.2 | 51.7 | ..... | 52.5 | 59.7 | ..... | 55.3 |
| Total 18 to 20 years, inclusive | 9 | 634 | 333 | 701 | 4,881 | 74 | 700 | 505 | 71 | 286 |
| Number attending school | 1 | 121 | 57 | 149 | 891 | 9 | 110 | 90 | 18 | 46 |
| Per cent attending school | ..... | 19.1 | 17.1 | 21.3 | 18.3 | ..... | 15.7 | 15.9 | ..... | 16.1 |
| Males 21 years of age and over | 31 | 2,984 | 1,196 | 2,883 | 22,674 | 299 | 2,953 | 2,530 | 305 | 1,297 |
| Native white—Native parentage | 27 | 2,643 | 1,114 | 2,263 | 13,959 | 180 | 2,094 | 1,028 | 268 | 924 |
| Native white—Foreign or mixed parentage | 1 | 147 | 60 | 201 | 1,814 | 55 | 52 | 52 | 25 | 302 |
| Foreign-born white | 3 | 134 | 16 | 289 | 2,251 | 62 | 95 | 23 | 12 | 61 |
| Naturalized | ..... | 33 | 14 | 56 | 1,015 | 6 | 11 | 1 | 3 | 40 |
| First papers | ..... | 5 | ..... | 11 | 177 | 5 | ..... | ..... | ..... | 4 |
| Alien | 3 | 75 | 1 | 179 | 769 | 49 | 66 | 2 | 1 | 13 |
| Unknown | ..... | 21 | 1 | 43 | 290 | 2 | 18 | 20 | 8 | 4 |
| Negro | ..... | 60 | 6 | 130 | 4,623 | 2 | 712 | 1,426 | ..... | 10 |
| Indian, Chinese, Japanese, and all other | ..... | ..... | ..... | ..... | 27 | ..... | ..... | 1 | ..... | ..... |
| Females 21 years of age and over | 14 | 2,553 | 985 | 2,515 | 22,235 | 203 | 2,623 | 2,553 | 283 | 1,218 |
| Native white—Native parentage | 13 | 2,350 | 934 | 2,098 | 13,864 | 136 | 1,871 | 967 | 250 | 932 |
| Native white—Foreign or mixed parentage | ..... | 98 | 34 | 159 | 1,975 | 40 | 47 | 53 | 20 | 234 |
| Foreign-born white | 1 | 74 | 15 | 175 | 1,504 | 26 | 24 | 22 | 13 | 45 |
| Naturalized | ..... | 23 | 15 | 46 | 827 | 7 | 10 | 4 | 3 | 30 |
| First papers | ..... | ..... | ..... | 1 | 10 | 2 | ..... | ..... | ..... | ..... |
| Alien | 1 | 40 | ..... | 109 | 477 | 17 | 10 | 5 | 1 | 15 |
| Unknown | ..... | 11 | ..... | 19 | 190 | ..... | 4 | 13 | 9 | ..... |
| Negro | ..... | 31 | 2 | 83 | 4,881 | 1 | 681 | 1,511 | ..... | 7 |
| Indian, Chinese, Japanese, and all other | ..... | ..... | ..... | ..... | 11 | ..... | ..... | ..... | ..... | ..... |
| Males 18 to 44 years, inclusive | 28 | 2,452 | 975 | 2,260 | 17,213 | 233 | 2,356 | 1,736 | 223 | 936 |
| Females 18 to 44 years, inclusive | 12 | 2,242 | 876 | 2,147 | 18,214 | 163 | 2,193 | 1,974 | 228 | 933 |
| **ILLITERACY.** | | | | | | | | | | |
| **Total 10 years of age and over** | 61 | 8,166 | 3,495 | 8,301 | 64,738 | 735 | 8,614 | 7,941 | 885 | 3,686 |
| Number illiterate | 1 | 198 | 21 | 440 | 3,690 | 156 | 593 | 994 | ..... | 34 |
| Per cent illiterate | ..... | 2.4 | 0.6 | 5.3 | 5.7 | 21.2 | 6.9 | 12.5 | ..... | 0.9 |
| Per cent illiterate in 1910 | ..... | 0.2 | 5.2 | 7.3 | 6.8 | 26.2 | 10.3 | 16.5 | 2.1 | 3.0 |
| Native white | 56 | 7,809 | 3,454 | 7,374 | 46,622 | 631 | 6,207 | 3,100 | 860 | 3,544 |
| Number illiterate | ..... | 108 | 18 | 217 | 745 | 109 | 103 | 51 | ..... | 23 |
| Per cent illiterate | ..... | 1.4 | 0.5 | 2.9 | 1.6 | 17.3 | 1.7 | 1.6 | ..... | 0.6 |
| Foreign-born white | 5 | 234 | 32 | 626 | 4,217 | 97 | 136 | 45 | 25 | 111 |
| Number illiterate | 1 | 66 | 1 | 180 | 943 | 46 | 80 | ..... | ..... | 6 |
| Per cent illiterate | ..... | 28.2 | ..... | 28.8 | 22.4 | ..... | 58.8 | ..... | ..... | 5.4 |
| Negro | ..... | 123 | 9 | 301 | 13,849 | 7 | 2,271 | 4,795 | ..... | 31 |
| Number illiterate | ..... | 24 | 2 | 43 | 1,984 | 1 | 410 | 943 | ..... | 5 |
| Per cent illiterate | ..... | 19.5 | ..... | 14.3 | 14.3 | ..... | 18.1 | 19.7 | ..... | ..... |
| Total 16 to 20 years, inclusive | 11 | 1,052 | 556 | 1,178 | 8,383 | 105 | 1,207 | 1,034 | 126 | 474 |
| Number illiterate | ..... | 7 | 3 | 60 | 268 | 31 | 61 | 52 | ..... | 1 |
| Per cent illiterate | ..... | 0.7 | 0.5 | 5.1 | 3.2 | 29.5 | 5.1 | 5.0 | ..... | 0.2 |
| Illiterate males 21 years of age and over | 1 | 86 | 12 | 148 | 1,663 | 60 | 286 | 454 | ..... | 19 |
| Per cent of all males 21 years of age and over | ..... | 2.9 | 1.0 | 5.1 | 7.3 | 20.1 | 9.7 | 17.9 | ..... | 1.5 |
| Native white | ..... | 38 | 11 | 74 | 316 | 28 | 53 | 31 | ..... | 13 |
| Foreign-born white | 1 | 34 | ..... | 60 | 445 | 31 | 59 | ..... | ..... | 4 |
| Negro | ..... | 14 | 1 | 14 | 895 | 1 | 174 | 423 | ..... | 2 |
| Illiterate females 21 years of age and over | ..... | 61 | 4 | 110 | 1,486 | 35 | 206 | 444 | ..... | 13 |
| Per cent of all females 21 years of age and over | ..... | 2.4 | 0.4 | 4.4 | 6.7 | 17.2 | 7.9 | 17.4 | ..... | 1.1 |
| Native white | ..... | 35 | 2 | 52 | 230 | 21 | 28 | 12 | ..... | 8 |
| Foreign-born white | ..... | 21 | 1 | 47 | 336 | 14 | 11 | ..... | ..... | 2 |
| Negro | ..... | 5 | 1 | 11 | 912 | ..... | 167 | 432 | ..... | 3 |
| **DWELLINGS AND FAMILIES.** | | | | | | | | | | |
| Dwellings, number | 21 | 2,302 | 925 | 2,266 | 17,127 | 210 | 2,489 | 2,308 | 242 | 1,065 |
| Families, number | 21 | 2,422 | 951 | 2,348 | 18,723 | 215 | 2,534 | 2,376 | 251 | 1,088 |

TABLE 9.—COMPOSITION AND CHARACTERISTICS OF THE POPULATION, FOR COUNTIES: 1920—Continued.

[Per cent not shown where base is less than 100.]

| SUBJECT. | Matagorda. | Maverick. | Medina. | Menard. | Midland. | Milam. | Mills. | Mitchell. | Montague. | Montgomery. |
|---|---|---|---|---|---|---|---|---|---|---|
| **COLOR OR RACE, NATIVITY, AND SEX.** | | | | | | | | | | |
| Total population | 16,589 | 7,413 | 11,679 | 3,162 | 2,449 | 38,104 | 9,019 | 7,527 | 22,200 | 17,334 |
| Male | 8,664 | 3,849 | 6,060 | 1,712 | 1,225 | 19,574 | 4,635 | 3,957 | 11,249 | 8,977 |
| Female | 7,925 | 3,569 | 5,619 | 1,450 | 1,224 | 18,530 | 4,384 | 3,570 | 10,951 | 8,357 |
| Native white | 11,436 | 4,002 | 8,723 | 3,009 | 2,258 | 25,738 | 8,830 | 7,185 | 21,904 | 10,474 |
| Male | 5,906 | 2,266 | 4,474 | 1,600 | 1,122 | 13,175 | 4,496 | 3,762 | 11,114 | 5,437 |
| Female | 5,530 | 1,736 | 4,249 | 1,409 | 1,136 | 12,563 | 4,334 | 3,423 | 10,880 | 5,037 |
| Native white—Native parentage | 10,038 | 2,123 | 5,378 | 2,760 | 2,092 | 21,485 | 8,422 | 7,026 | 21,556 | 9,980 |
| Native white—Foreign parentage | 796 | 1,199 | 2,484 | 119 | 80 | 2,864 | 266 | 78 | 219 | 245 |
| Native white—Mixed parentage | 602 | 680 | 861 | 130 | 86 | 1,389 | 142 | 81 | 219 | 249 |
| Foreign-born white | 1,169 | 3,342 | 2,677 | 130 | 175 | 3,391 | 189 | 147 | 205 | 202 |
| Male | 730 | 1,534 | 1,447 | 98 | 94 | 1,911 | 139 | 83 | 135 | 193 |
| Female | 439 | 1,808 | 1,230 | 32 | 81 | 1,480 | 50 | 64 | 70 | 99 |
| Negro | 3,974 | 74 | 278 | 23 | 16 | 8,973 | ..... | 195 | 1 | 6,358 |
| Male | 2,023 | 49 | 138 | 14 | 9 | 4,486 | ..... | 112 | ..... | 3,239 |
| Female | 1,951 | 25 | 140 | 9 | 7 | 4,487 | ..... | 83 | 1 | 3,119 |
| Indian, Chinese, Japanese, and all other (see Tables 1 and 7) | 10 | ..... | 1 | ..... | ..... | 2 | ..... | ..... | ..... | 210 |
| Per cent native white | 68.9 | 53.9 | 74.7 | 95.2 | 92.2 | 67.5 | 97.9 | 95.5 | 99.1 | 60.4 |
| Per cent foreign-born white | 7.0 | 45.1 | 22.9 | 4.1 | 7.1 | 8.9 | 2.1 | 2.0 | 0.9 | 1.7 |
| Per cent Negro | 24.0 | 1.0 | 2.4 | 0.7 | 0.7 | 23.5 | ..... | 2.6 | (1) | 36.7 |
| 1910: Total population | 13,594 | 5,151 | 13,415 | 2,707 | 3,464 | 36,780 | 9,694 | 8,956 | 25,123 | 15,679 |
| Native white | 8,553 | 2,757 | 9,414 | 2,614 | 3,322 | 25,026 | 9,562 | 8,028 | 24,779 | 8,377 |
| Foreign-born white | 535 | 2,298 | 3,552 | 69 | 116 | 2,267 | 125 | 136 | 315 | 198 |
| Negro | 4,457 | 96 | 449 | 24 | 26 | 9,485 | 7 | 192 | 27 | 7,104 |
| Per cent native white | 62.9 | 53.5 | 70.2 | 96.6 | 95.9 | 68.0 | 98.6 | 96.3 | 98.6 | 53.4 |
| Per cent foreign-born white | 3.9 | 44.6 | 26.5 | 2.5 | 3.3 | 6.2 | 1.3 | 1.5 | 1.3 | 1.3 |
| Per cent Negro | 32.8 | 1.9 | 3.3 | 0.9 | 0.8 | 25.8 | 0.1 | 2.1 | 0.1 | 45.3 |
| **AGE, SCHOOL ATTENDANCE, AND CITIZENSHIP.** | | | | | | | | | | |
| Total under 7 years of age | 2,616 | 1,168 | 2,179 | 526 | 345 | 6,792 | 1,618 | 1,353 | 4,049 | 2,937 |
| Total 7 to 13 years, inclusive | 2,789 | 1,254 | 2,084 | 529 | 389 | 7,218 | 1,673 | 1,398 | 4,056 | 3,210 |
| Number attending school | 2,206 | 948 | 1,236 | 341 | 344 | 5,806 | 1,446 | 1,189 | 3,408 | 2,760 |
| Per cent attending school | 79.1 | 75.6 | 59.3 | 64.5 | 88.4 | 80.4 | 86.4 | 85.1 | 84.0 | 86.0 |
| Total 14 and 15 years | 672 | 293 | 547 | 146 | 116 | 1,796 | 422 | 339 | 1,046 | 811 |
| Number attending school | 538 | 164 | 304 | 103 | 100 | 1,397 | 364 | 276 | 797 | 697 |
| Per cent attending school | 80.1 | 56.0 | 55.6 | 70.5 | 86.2 | 77.8 | 86.3 | 81.4 | 76.2 | 85.9 |
| Total 16 and 17 years | 657 | 290 | 485 | 145 | 132 | 1,676 | 396 | 350 | 992 | 760 |
| Number attending school | 283 | 101 | 155 | 78 | 85 | 749 | 204 | 187 | 456 | 414 |
| Per cent attending school | 43.1 | 34.8 | 32.0 | 53.8 | 64.4 | 44.7 | 51.5 | 53.4 | 46.0 | 54.5 |
| Total 18 to 20 years, inclusive | 1,002 | 624 | 657 | 196 | 146 | 2,265 | 524 | 476 | 1,216 | 950 |
| Number attending school | 119 | 53 | 58 | 48 | 58 | 268 | 97 | 81 | 160 | 132 |
| Per cent attending school | 11.9 | 8.5 | 8.8 | 24.5 | 39.7 | 11.8 | 18.5 | 17.0 | 13.2 | 13.9 |
| Males 21 years of age and over | 4,845 | 2,028 | 2,967 | 881 | 675 | 9,585 | 2,284 | 1,932 | 5,562 | 4,601 |
| Native white—Native parentage | 2,780 | 700 | 1,095 | 708 | 556 | 5,036 | 2,015 | 1,767 | 5,300 | 2,574 |
| Native white—Foreign or mixed parentage | 423 | 350 | 807 | 81 | 34 | 925 | 132 | 41 | 138 | 179 |
| Foreign-born white | 589 | 946 | 984 | 79 | 78 | 1,400 | 137 | 63 | 124 | 157 |
| Naturalized | 128 | 99 | 91 | 14 | 6 | 402 | 25 | 15 | 54 | 41 |
| First papers | 19 | 36 | 10 | 4 | 5 | 82 | 1 | 5 | 8 | 6 |
| Alien | 392 | 805 | 863 | 57 | 66 | 759 | 85 | 38 | 51 | 87 |
| Unknown | 50 | 6 | 20 | 4 | 1 | 157 | 26 | 5 | 11 | 23 |
| Negro | 1,049 | 32 | 80 | 13 | 7 | 2,223 | ..... | 61 | ..... | 1,662 |
| Indian, Chinese, Japanese, and all other | 4 | ..... | 1 | ..... | ..... | 1 | ..... | ..... | ..... | 29 |
| Females 21 years of age and over | 4,008 | 1,761 | 2,760 | 739 | 646 | 8,772 | 2,102 | 1,679 | 5,279 | 4,065 |
| Native white—Native parentage | 2,382 | 379 | 1,103 | 638 | 562 | 4,769 | 1,950 | 1,565 | 5,111 | 2,294 |
| Native white—Foreign or mixed parentage | 349 | 238 | 740 | 69 | 31 | 853 | 108 | 31 | 108 | 135 |
| Foreign-born white | 293 | 1,129 | 843 | 27 | 48 | 1,050 | 44 | 37 | 59 | 72 |
| Naturalized | 91 | 137 | 134 | 9 | 5 | 367 | 23 | 13 | 43 | 16 |
| First papers | 1 | 2 | 5 | 1 | ..... | 12 | ..... | ..... | ..... | ..... |
| Alien | 181 | 980 | 680 | 16 | 43 | 544 | 12 | 23 | 8 | 43 |
| Unknown | 20 | 10 | 24 | 1 | ..... | 136 | 9 | 1 | 8 | 13 |
| Negro | 981 | 15 | 74 | 5 | 5 | 2,091 | ..... | 46 | 1 | 1,522 |
| Indian, Chinese, Japanese, and all other | 3 | ..... | ..... | ..... | ..... | ..... | ..... | ..... | ..... | 42 |
| Males 18 to 44 years, inclusive | 3,501 | 1,815 | 2,126 | 658 | 471 | 7,204 | 1,734 | 1,537 | 3,995 | 3,275 |
| Females 18 to 44 years, inclusive | 3,320 | 1,548 | 2,149 | 609 | 512 | 7,296 | 1,671 | 1,409 | 4,116 | 3,295 |
| **ILLITERACY.** | | | | | | | | | | |
| Total 10 years of age and over | 12,804 | 5,703 | 8,597 | 2,395 | 1,950 | 28,127 | 6,657 | 5,559 | 16,390 | 13,019 |
| Number illiterate | 907 | 980 | 2,176 | 109 | 103 | 3,195 | 158 | 175 | 512 | 1,469 |
| Per cent illiterate | 7.1 | 17.2 | 25.3 | 4.6 | 5.3 | 11.4 | 2.4 | 3.1 | 3.1 | 11.3 |
| Per cent illiterate in 1910 | 9.2 | 35.4 | 27.5 | 3.2 | 3.7 | 10.5 | 2.5 | 3.4 | 3.6 | 16.1 |
| Native white | 8,693 | 2,677 | 5,930 | 2,244 | 1,772 | 18,277 | 6,468 | 5,209 | 16,188 | 7,760 |
| Number illiterate | 111 | 151 | 589 | 53 | 20 | 680 | 78 | 71 | 498 | 319 |
| Per cent illiterate | 1.3 | 5.6 | 9.9 | 2.4 | 1.1 | 3.7 | 1.2 | 1.3 | 3.1 | 4.1 |
| Foreign-born white | 1,064 | 2,966 | 2,450 | 129 | 164 | 3,130 | 189 | 139 | 201 | 270 |
| Number illiterate | 377 | 813 | 1,561 | 51 | 78 | 1,217 | 80 | 88 | 14 | 129 |
| Per cent illiterate | 35.4 | 27.4 | 63.7 | 39.5 | 47.6 | 38.9 | 42.3 | 63.3 | 7.0 | 47.8 |
| Negro | 3,039 | 60 | 216 | 22 | 14 | 6,718 | ..... | 151 | 1 | 4,841 |
| Number illiterate | 419 | 16 | 26 | 5 | 5 | 1,298 | ..... | 16 | ..... | 998 |
| Per cent illiterate | 13.8 | ..... | 12.0 | ..... | ..... | 19.3 | ..... | 10.6 | ..... | 20.6 |
| Total 16 to 20 years, inclusive | 1,659 | 914 | 1,142 | 341 | 278 | 3,941 | 920 | 826 | 2,208 | 1,710 |
| Number illiterate | 83 | 97 | 319 | 12 | 19 | 299 | 5 | 26 | 30 | 117 |
| Per cent illiterate | 5.0 | 10.6 | 27.9 | 3.5 | 6.8 | 7.6 | 0.5 | 3.1 | 1.4 | 6.8 |
| Illiterate males 21 years of age and over | 449 | 300 | 680 | 59 | 35 | 1,385 | 100 | 71 | 250 | 698 |
| Per cent of all males 21 years of age and over | 9.3 | 14.8 | 22.9 | 6.7 | 5.2 | 14.4 | 4.4 | 3.7 | 4.5 | 15.2 |
| Native white | 44 | 46 | 92 | 23 | 3 | 252 | 35 | 28 | 245 | 147 |
| Foreign-born white | 229 | 244 | 578 | 32 | 30 | 470 | 65 | 34 | 5 | 67 |
| Negro | 176 | 10 | 10 | 4 | 2 | 663 | ..... | 9 | ..... | 476 |
| Illiterate females 21 years of age and over | 310 | 491 | 673 | 27 | 29 | 1,079 | 44 | 49 | 162 | 559 |
| Per cent of all females 21 years of age and over | 7.7 | 27.9 | 24.4 | 3.7 | 4.5 | 12.3 | 2.1 | 2.9 | 3.1 | 13.8 |
| Native white | 34 | 52 | 108 | 17 | 5 | 108 | 33 | 22 | 155 | 122 |
| Foreign-born white | 86 | 435 | 553 | 9 | 22 | 417 | 11 | 22 | 7 | 26 |
| Negro | 190 | 4 | 12 | 1 | 2 | 494 | ..... | 5 | ..... | 401 |
| **DWELLINGS AND FAMILIES.** | | | | | | | | | | |
| Dwellings, number | 3,652 | 1,448 | 2,442 | 656 | 526 | 8,113 | 1,843 | 1,480 | 4,723 | 3,772 |
| Families, number | 3,864 | 1,566 | 2,509 | 689 | 546 | 8,367 | 1,870 | 1,544 | 4,834 | 3,864 |

[1] Less than one-tenth of 1 per cent.

TABLE 9.—COMPOSITION AND CHARACTERISTICS OF THE POPULATION, FOR COUNTIES: 1920—Continued.

[Per cent not shown where base is less than 100.]

| SUBJECT. | Moore. | Morris. | Motley. | Nacogdoches. | Navarro. | Newton. | Nolan. | Nueces.[1] | Ochiltree. | Oldham. |
|---|---|---|---|---|---|---|---|---|---|---|
| **COLOR OR RACE, NATIVITY, AND SEX.** | | | | | | | | | | |
| **Total population** | 571 | 10,289 | 4,107 | 28,457 | 50,624 | 12,196 | 10,868 | 22,807 | 2,331 | 709 |
| Male | 322 | 5,158 | 2,228 | 14,424 | 25,738 | 6,487 | 5,756 | 11,694 | 1,281 | 391 |
| Female | 249 | 5,131 | 1,879 | 14,033 | 24,886 | 5,709 | 5,112 | 11,113 | 1,050 | 318 |
| Native white | 563 | 6,534 | 4,044 | 21,563 | 37,852 | 7,059 | 10,362 | 17,277 | 2,294 | 682 |
| Male | 316 | 3,302 | 2,185 | 11,010 | 19,218 | 3,668 | 5,441 | 8,806 | 1,257 | 371 |
| Female | 247 | 3,232 | 1,859 | 10,553 | 18,634 | 3,391 | 4,921 | 8,471 | 1,037 | 311 |
| Native white—Native parentage | 555 | 6,493 | 4,002 | 21,287 | 36,984 | 6,873 | 9,964 | 12,412 | 2,201 | 653 |
| Native white—Foreign parentage | 5 | 5 | 35 | 114 | 455 | 111 | 255 | 2,783 | 61 | 14 |
| Native white—Mixed parentage | 3 | 36 | 7 | 162 | 413 | 75 | 143 | 2,082 | 32 | 15 |
| Foreign-born white | 3 | 4 | 23 | 153 | 668 | 536 | 325 | 4,737 | 36 | 22 |
| Male | 2 | 4 | 16 | 110 | 454 | 397 | 193 | 2,497 | 23 | 16 |
| Female | 1 | ..... | 7 | 43 | 214 | 139 | 132 | 2,240 | 13 | 6 |
| Negro | 5 | 3,751 | 40 | 6,741 | 12,100 | 4,601 | 181 | 792 | 1 | 5 |
| Male | 4 | 1,852 | 27 | 3,304 | 6,063 | 2,422 | 122 | 391 | 1 | 4 |
| Female | 1 | 1,899 | 13 | 3,437 | 6,037 | 2,179 | 59 | 401 | ..... | 1 |
| Indian, Chinese, Japanese, and all other (see Tables 1 and 7) | ..... | ..... | ..... | ..... | 4 | ..... | ..... | 1 | ..... | ..... |
| Per cent native white | 98.6 | 63.5 | 98.5 | 75.8 | 74.8 | 57.9 | 95.3 | 75.8 | 98.4 | 96.2 |
| Per cent foreign-born white | 0.5 | (2) | 0.6 | 0.5 | 1.3 | 4.4 | 3.0 | 20.8 | 1.5 | 3.1 |
| Per cent Negro | 0.9 | 36.5 | 1.0 | 23.7 | 23.9 | 37.7 | 1.7 | 3.5 | (2) | 0.7 |
| **1910: Total population** | 561 | 10,439 | 2,396 | 27,406 | 47,070 | 10,850 | 11,999 | 21,955 | 1,602 | 812 |
| Native white | 549 | 6,727 | 2,386 | 20,267 | 35,756 | 6,719 | 11,428 | 17,617 | 1,589 | 775 |
| Foreign-born white | 12 | 6 | 10 | 109 | 346 | 267 | 459 | 3,587 | 13 | 37 |
| Negro | ..... | 3,706 | ..... | 7,030 | 10,968 | 3,864 | 111 | 742 | ..... | ..... |
| Per cent native white | 97.9 | 64.4 | 99.6 | 74.0 | 76.0 | 61.9 | 95.2 | 80.2 | 99.2 | 95.4 |
| Per cent foreign-born white | 2.1 | 0.1 | 0.4 | 0.4 | 0.7 | 2.5 | 3.8 | 16.3 | 0.8 | 4.6 |
| Per cent Negro | ..... | 35.5 | ..... | 25.7 | 23.3 | 35.6 | 0.9 | 3.4 | ..... | ..... |
| **AGE, SCHOOL ATTENDANCE, AND CITIZENSHIP.** | | | | | | | | | | |
| Total under 7 years of age | 106 | 2,004 | 813 | 5,366 | 8,472 | 2,054 | 1,939 | 3,809 | 458 | 123 |
| Total 7 to 13 years, inclusive | 82 | 2,003 | 845 | 5,364 | 9,329 | 2,197 | 1,903 | 3,945 | 394 | 112 |
| Number attending school | 62 | 1,772 | 684 | 4,887 | 7,846 | 1,953 | 1,677 | 2,947 | 332 | 104 |
| Per cent attending school | ..... | 88.5 | 80.9 | 91.1 | 84.1 | 88.9 | 88.1 | 74.7 | 84.3 | 92.9 |
| Total 14 and 15 years | 15 | 532 | 191 | 1,478 | 2,408 | 583 | 465 | 1,013 | 92 | 32 |
| Number attending school | 11 | 464 | 161 | 1,301 | 1,990 | 512 | 390 | 674 | 80 | 29 |
| Per cent attending school | ..... | 87.0 | 84.3 | 88.0 | 82.6 | 87.8 | 83.9 | 66.5 | ..... | ..... |
| Total 16 and 17 years | 18 | 458 | 204 | 1,299 | 2,379 | 592 | 450 | 987 | 82 | 29 |
| Number attending school | 11 | 281 | 136 | 795 | 1,275 | 347 | 233 | 446 | 51 | 24 |
| Per cent attending school | ..... | 61.4 | 66.7 | 61.2 | 53.6 | 58.6 | 51.8 | 45.2 | ..... | ..... |
| Total 18 to 20 years, inclusive | 37 | 639 | 230 | 1,653 | 2,999 | 787 | 667 | 1,437 | 143 | 31 |
| Number attending school | 8 | 109 | 55 | 352 | 507 | 107 | 95 | 223 | 30 | 6 |
| Per cent attending school | ..... | 17.1 | 23.9 | 21.3 | 16.9 | 13.6 | 14.2 | 15.5 | 21.0 | ..... |
| Males 21 years of age and over | 194 | 2,370 | 1,012 | 6,903 | 12,960 | 3,380 | 2,960 | 6,072 | 664 | 218 |
| Native white—Native parentage | 186 | 1,587 | 968 | 5,246 | 9,216 | 1,778 | 2,614 | 3,086 | 608 | 182 |
| Native white—Foreign or mixed parentage | 4 | 15 | 16 | 94 | 231 | 31 | 94 | 1,055 | 33 | 17 |
| Foreign-born white | 2 | 4 | 12 | 101 | 403 | 275 | 160 | 1,721 | 22 | 15 |
| Naturalized | 1 | 2 | 3 | 31 | 73 | 15 | 29 | 196 | 7 | 6 |
| First papers | ..... | ..... | ..... | 7 | 10 | 6 | 2 | 36 | 1 | ..... |
| Alien | ..... | ..... | 9 | 58 | 254 | 251 | 79 | 1,362 | 11 | 3 |
| Unknown | 1 | 2 | ..... | 5 | 66 | 3 | 50 | 127 | 3 | 6 |
| Negro | 2 | 764 | 16 | 1,462 | 3,107 | 1,296 | 92 | 210 | 1 | 4 |
| Indian, Chinese, Japanese, and all other | ..... | ..... | ..... | ..... | 3 | ..... | ..... | ..... | ..... | ..... |
| Females 21 years of age and over | 119 | 2,283 | 812 | 6,394 | 12,077 | 2,603 | 2,484 | 5,544 | 498 | 164 |
| Native white—Native parentage | 117 | 1,514 | 794 | 4,840 | 8,743 | 1,503 | 2,267 | 2,842 | 458 | 152 |
| Native white—Foreign or mixed parentage | ..... | 16 | 5 | 35 | 208 | 20 | 78 | 986 | 28 | 5 |
| Foreign-born white | 1 | ..... | 7 | 35 | 166 | 33 | 101 | 1,478 | 12 | 6 |
| Naturalized | 1 | ..... | 3 | 15 | 44 | 8 | 24 | 309 | 6 | 5 |
| First papers | ..... | ..... | ..... | ..... | 1 | 1 | ..... | 3 | 1 | ..... |
| Alien | ..... | ..... | 3 | 17 | 87 | 74 | 48 | 1,041 | 4 | 1 |
| Unknown | ..... | ..... | 1 | 3 | 34 | ..... | 29 | 126 | 1 | ..... |
| Negro | 1 | 753 | 6 | 1,434 | 2,959 | 997 | 38 | 237 | ..... | 1 |
| Indian, Chinese, Japanese, and all other | ..... | ..... | ..... | ..... | 1 | ..... | ..... | 1 | ..... | ..... |
| Males 18 to 44 years, inclusive | 159 | 1,783 | 829 | 5,149 | 9,789 | 2,732 | 2,436 | 4,514 | 526 | 165 |
| Females 18 to 44 years, inclusive | 106 | 1,924 | 718 | 5,326 | 10,083 | 2,298 | 2,144 | 4,562 | 439 | 130 |
| **ILLITERACY.** | | | | | | | | | | |
| **Total 10 years of age and over** | 426 | 7,354 | 2,901 | 20,759 | 38,183 | 9,167 | 8,102 | 17,286 | 1,707 | 544 |
| Number illiterate | 4 | 758 | 37 | 1,979 | 2,624 | 982 | 276 | 3,172 | 10 | 8 |
| Per cent illiterate | 0.9 | 10.3 | 1.3 | 9.5 | 6.9 | 10.7 | 3.4 | 18.4 | 0.6 | 1.5 |
| Per cent illiterate in 1910 | 0.9 | 10.1 | 1.1 | 11.3 | 7.6 | 10.0 | 3.5 | 17.5 | 1.0 | 1.0 |
| Native white | 419 | 4,778 | 2,847 | 15,815 | 28,207 | 5,166 | 7,629 | 12,413 | 1,671 | 517 |
| Number illiterate | 3 | 113 | 29 | 665 | 658 | 202 | 120 | 1,052 | 7 | 2 |
| Per cent illiterate | 0.7 | 2.4 | 1.0 | 4.2 | 2.3 | 3.9 | 1.6 | 8.5 | 0.4 | 0.4 |
| Foreign-born white | 3 | 4 | 22 | 148 | 647 | 470 | 311 | 4,218 | 35 | 22 |
| Number illiterate | ..... | ..... | 6 | 64 | 228 | 194 | 134 | 2,043 | 3 | 5 |
| Per cent illiterate | ..... | ..... | ..... | 43.2 | 35.2 | 41.3 | 43.1 | 48.4 | ..... | ..... |
| Negro | 4 | 2,572 | 32 | 4,796 | 9,325 | 3,531 | 162 | 654 | 1 | 5 |
| Number illiterate | 1 | 645 | 2 | 1,250 | 1,737 | 586 | 22 | 77 | ..... | 1 |
| Per cent illiterate | ..... | 25.1 | ..... | 26.1 | 18.6 | 16.6 | 13.6 | 11.8 | ..... | ..... |
| Total 10 to 20 years, inclusive | 55 | 1,097 | 434 | 2,952 | 5,378 | 1,379 | 1,117 | 2,424 | 225 | 60 |
| Number illiterate | 1 | 97 | 5 | 165 | 187 | 89 | 21 | 441 | 2 | ..... |
| Per cent illiterate | ..... | 8.8 | 1.2 | 5.6 | 3.5 | 6.5 | 1.9 | 18.2 | 0.9 | ..... |
| Illiterate males 21 years of age and over | 1 | 301 | 15 | 932 | 1,288 | 475 | 135 | 1,055 | 4 | 4 |
| Per cent of all males 21 years of age and over | 0.5 | 12.7 | 1.5 | 13.5 | 9.9 | 14.1 | 4.6 | 17.4 | 0.6 | 1.8 |
| Native white | 1 | 52 | 10 | 332 | 331 | 98 | 53 | 277 | 2 | 1 |
| Foreign-born white | ..... | ..... | 4 | 42 | 151 | 103 | 65 | 752 | 2 | 2 |
| Negro | ..... | 249 | 1 | 558 | 805 | 274 | 17 | 26 | ..... | 1 |
| Illiterate females 21 years of age and over | 2 | 310 | 12 | 760 | 899 | 354 | 89 | 1,163 | 3 | 2 |
| Per cent of all females 21 years of age and over | 1.7 | 13.6 | 1.5 | 11.9 | 7.4 | 13.6 | 3.6 | 21.0 | 0.6 | 1.2 |
| Native white | 1 | 42 | 11 | 234 | 201 | 80 | 42 | 331 | 2 | ..... |
| Foreign-born white | ..... | ..... | 1 | 13 | 46 | 39 | 42 | 786 | 1 | 2 |
| Negro | 1 | 268 | ..... | 513 | 652 | 235 | 5 | 46 | ..... | ..... |
| **DWELLINGS AND FAMILIES.** | | | | | | | | | | |
| Dwellings, number | 131 | 2,115 | 795 | 5,814 | 10,503 | 2,432 | 2,225 | 4,727 | 492 | 175 |
| Families, number | 133 | 2,161 | 824 | 5,994 | 10,970 | 2,468 | 2,296 | 5,041 | 513 | 176 |

[1] See headnote to table.

[2] Less than one-tenth of 1 per cent.

TABLE 9.—COMPOSITION AND CHARACTERISTICS OF THE POPULATION, FOR COUNTIES: 1920—Continued.

[Per cent not shown where base is less than 100.]

| SUBJECT. | Orange. | Palo Pinto. | Panola. | Parker. | Parmer. | Pecos. | Polk. | Potter. | Presidio. | Rains. |
|---|---|---|---|---|---|---|---|---|---|---|
| **COLOR OR RACE, NATIVITY, AND SEX.** | | | | | | | | | | |
| **Total population** | 15,379 | 23,431 | 21,755 | 23,382 | 1,699 | 3,857 | 16,784 | 16,710 | 12,202 | 8,099 |
| Male | 8,055 | 12,349 | 10,931 | 11,978 | 890 | 2,090 | 8,809 | 8,929 | 6,911 | 4,307 |
| Female | 7,324 | 11,082 | 10,824 | 11,404 | 809 | 1,767 | 7,975 | 7,781 | 5,291 | 3,792 |
| Native white | 11,440 | 21,459 | 12,554 | 22,693 | 1,637 | 2,713 | 10,945 | 15,562 | 7,341 | 7,547 |
| Male | 5,916 | 11,154 | 6,425 | 11,560 | 852 | 1,423 | 5,758 | 8,216 | 4,323 | 4,024 |
| Female | 5,524 | 10,305 | 6,129 | 11,133 | 785 | 1,290 | 5,187 | 7,346 | 3,018 | 3,523 |
| Native white—Native parentage | 10,485 | 20,163 | 12,481 | 22,210 | 1,540 | 1,912 | 10,763 | 14,524 | 3,384 | 7,485 |
| Native white—Foreign parentage | 420 | 851 | 25 | 204 | 52 | 586 | 79 | 500 | 2,731 | 22 |
| Native white—Mixed parentage | 535 | 445 | 48 | 279 | 45 | 215 | 103 | 538 | 1,226 | 40 |
| Foreign-born white | 685 | 1,240 | 19 | 352 | 61 | 1,137 | 119 | 830 | 4,815 | 25 |
| Male | 445 | 837 | 13 | 241 | 37 | 661 | 93 | 551 | 2,557 | 17 |
| Female | 240 | 403 | 6 | 111 | 24 | 476 | 26 | 279 | 2,258 | 8 |
| Negro | 3,203 | 732 | 9,182 | 337 | 1 | 6 | 5,472 | 318 | 29 | 527 |
| Male | 1,671 | 358 | 4,493 | 177 | 1 | 5 | 2,843 | 162 | 19 | 256 |
| Female | 1,532 | 374 | 4,689 | 160 | ..... | 1 | 2,629 | 156 | 10 | 261 |
| Indian, Chinese, Japanese, and all other (see Tables 1 and 7) | 51 | ..... | ..... | ..... | ..... | 1 | 248 | ..... | 17 | ..... |
| Per cent native white | 74.4 | 91.6 | 57.7 | 97.1 | 96.4 | 70.3 | 65.2 | 93.1 | 60.2 | 93.2 |
| Per cent foreign-born white | 4.5 | 5.3 | 0.1 | 1.5 | 3.6 | 29.5 | 0.7 | 5.0 | 39.5 | 0.3 |
| Per cent Negro | 20.8 | 3.1 | 42.2 | 1.4 | 0.1 | 0.2 | 32.6 | 1.9 | 0.2 | 6.5 |
| **1910: Total population** | 9,528 | 19,506 | 20,424 | 26,331 | 1,555 | 2,071 | 17,459 | 12,424 | 5,218 | 6,767 |
| Native white | 7,201 | 17,906 | 11,560 | 25,345 | 1,443 | 1,911 | 10,238 | 11,621 | 3,662 | 6,144 |
| Foreign-born white | 389 | 1,065 | 22 | 292 | 112 | 157 | 425 | 652 | 1,524 | 27 |
| Negro | 1,898 | 528 | 8,842 | 693 | ..... | 2 | 6,594 | 149 | 31 | 616 |
| Per cent native white | 75.6 | 91.8 | 56.6 | 96.3 | 92.8 | 92.3 | 58.6 | 93.5 | 70.2 | 90.5 |
| Per cent foreign-born white | 4.1 | 5.5 | 0.1 | 1.1 | 7.2 | 7.6 | 2.4 | 5.2 | 29.2 | 0.4 |
| Per cent Negro | 19.9 | 2.7 | 43.3 | 2.6 | ..... | 0.1 | 37.8 | 1.2 | 0.6 | 9.1 |
| **AGE, SCHOOL ATTENDANCE, AND CITIZENSHIP.** | | | | | | | | | | |
| Total under 7 years of age | 2,310 | 3,714 | 4,372 | 3,709 | 276 | 684 | 3,088 | 2,505 | 2,014 | 1,620 |
| Total 7 to 13 years, inclusive | 2,506 | 3,905 | 4,323 | 4,145 | 326 | 687 | 3,185 | 2,181 | 1,916 | 1,619 |
| Number attending school | 2,241 | 3,395 | 3,905 | 3,414 | 305 | 376 | 2,796 | 1,993 | 1,002 | 1,180 |
| Per cent attending school | 89.4 | 86.9 | 90.3 | 82.4 | 93.6 | 54.7 | 87.8 | 91.4 | 52.3 | 72.9 |
| Total 14 and 15 years | 684 | 1,020 | 1,214 | 1,127 | 91 | 197 | 797 | 538 | 463 | 422 |
| Number attending school | 552 | 859 | 1,075 | 960 | 83 | 97 | 690 | 450 | 191 | 342 |
| Per cent attending school | 80.7 | 84.2 | 88.6 | 85.2 | ..... | 49.2 | 86.6 | 83.6 | 41.3 | 81.0 |
| Total 16 and 17 years | 623 | 899 | 1,047 | 1,068 | 78 | 177 | 744 | 555 | 475 | 399 |
| Number attending school | 262 | 484 | 644 | 629 | 52 | 78 | 443 | 284 | 88 | 175 |
| Per cent attending school | 42.1 | 53.8 | 61.5 | 58.9 | ..... | 44.1 | 59.5 | 51.2 | 18.5 | 43.9 |
| Total 18 to 20 years, inclusive | 924 | 1,404 | 1,218 | 1,382 | 101 | 275 | 988 | 920 | 1,293 | 459 |
| Number attending school | 93 | 262 | 294 | 290 | 18 | 57 | 183 | 119 | 39 | 48 |
| Per cent attending school | 10.1 | 18.7 | 24.1 | 21.0 | 17.8 | 20.7 | 18.5 | 12.9 | 3.0 | 10.5 |
| Males 21 years of age and over | 4,569 | 6,769 | 4,873 | 6,116 | 451 | 1,066 | 4,281 | 5,522 | 3,580 | 1,930 |
| Native white—Native parentage | 2,868 | 5,593 | 2,999 | 5,645 | 380 | 498 | 2,634 | 4,560 | 1,257 | 1,777 |
| Native white—Foreign or mixed parentage | 280 | 245 | 23 | 174 | 43 | 157 | 78 | 366 | 662 | 20 |
| Foreign-born white | 379 | 694 | 11 | 203 | 28 | 405 | 82 | 467 | 1,643 | 14 |
| Naturalized | 111 | 183 | 9 | 48 | 13 | 31 | 14 | 123 | 219 | 6 |
| First papers | 27 | 60 | ..... | 2 | 1 | 7 | 5 | 19 | 77 | ..... |
| Alien | 234 | 388 | 1 | 135 | 10 | 363 | 49 | 291 | 1,328 | 7 |
| Unknown | 7 | 63 | 1 | 18 | 4 | 4 | 14 | 34 | 19 | 1 |
| Negro | 1,030 | 237 | 1,840 | 94 | ..... | 5 | 1,431 | 129 | 13 | 119 |
| Indian, Chinese, Japanese, and all other | 12 | ..... | ..... | ..... | ..... | 1 | 56 | ..... | 5 | ..... |
| Females 21 years of age and over | 3,763 | 5,720 | 4,708 | 5,835 | 376 | 771 | 3,701 | 4,489 | 2,461 | 1,650 |
| Native white—Native parentage | 2,468 | 4,943 | 2,814 | 5,514 | 335 | 399 | 2,331 | 3,827 | 550 | 1,517 |
| Native white—Foreign or mixed parentage | 254 | 214 | 25 | 137 | 22 | 107 | 36 | 329 | 533 | 19 |
| Foreign-born white | 175 | 313 | 6 | 89 | 19 | 264 | 23 | 212 | 1,369 | 6 |
| Naturalized | 69 | 116 | 6 | 40 | 11 | 30 | 7 | 75 | 162 | 2 |
| First papers | ..... | 1 | ..... | ..... | ..... | ..... | ..... | 1 | 3 | ..... |
| Alien | 106 | 157 | ..... | 39 | 6 | 231 | 13 | 100 | 1,197 | 4 |
| Unknown | ..... | 39 | ..... | 10 | 2 | 3 | 3 | 36 | 7 | ..... |
| Negro | 858 | 250 | 1,863 | 95 | ..... | 1 | 1,244 | 121 | 8 | 108 |
| Indian, Chinese, Japanese, and all other | 8 | ..... | ..... | ..... | ..... | ..... | 67 | ..... | 1 | ..... |
| Males 18 to 44 years, inclusive | 3,611 | 5,165 | 3,617 | 4,386 | 355 | 892 | 3,188 | 4,548 | 3,530 | 1,507 |
| Females 18 to 44 years, inclusive | 3,329 | 4,668 | 4,007 | 4,376 | 302 | 708 | 3,132 | 3,929 | 2,228 | 1,425 |
| **ILLITERACY.** | | | | | | | | | | |
| **Total 10 years of age and over** | 12,005 | 18,034 | 15,401 | 17,897 | 1,275 | 2,876 | 12,254 | 13,182 | 9,375 | 5,752 |
| Number illiterate | 1,251 | 785 | 1,690 | 491 | 22 | 720 | 1,306 | 262 | 2,321 | 265 |
| Per cent illiterate | 10.4 | 4.4 | 11.0 | 2.7 | 1.7 | 25.0 | 10.7 | 2.0 | 24.8 | 4.6 |
| Per cent illiterate in 1910 | 10.6 | 4.0 | 14.0 | 3.0 | 5.1 | 18.7 | 16.6 | 3.0 | 40.5 | 9.6 |
| Native white | 8,722 | 16,233 | 9,052 | 17,304 | 1,217 | 1,858 | 7,855 | 12,113 | 5,047 | 5,358 |
| Number illiterate | 374 | 258 | 217 | 355 | 16 | 152 | 262 | 41 | 501 | 204 |
| Per cent illiterate | 4.3 | 1.6 | 2.4 | 2.1 | 1.3 | 8.2 | 3.3 | 0.3 | 9.9 | 3.8 |
| Foreign-born white | 645 | 1,172 | 19 | 332 | 57 | 1,011 | 117 | 780 | 4,292 | 22 |
| Number illiterate | 186 | 430 | 1 | 90 | 6 | 567 | 23 | 207 | 1,818 | 10 |
| Per cent illiterate | 28.8 | 36.7 | ..... | 27.1 | ..... | 56.1 | 19.7 | 26.5 | 42.4 | ..... |
| Negro | 2,610 | 629 | 6,330 | 261 | 1 | 6 | 4,099 | 289 | 25 | 372 |
| Number illiterate | 689 | 97 | 1,472 | 46 | ..... | 1 | 1,007 | 14 | ..... | 51 |
| Per cent illiterate | 26.4 | 15.4 | 23.3 | 17.6 | ..... | ..... | 24.6 | 4.8 | ..... | 13.7 |
| Total 16 to 20 years, inclusive | 1,547 | 2,303 | 2,265 | 2,450 | 179 | 452 | 1,732 | 1,475 | 1,768 | 858 |
| Number illiterate | 101 | 84 | 137 | 26 | 5 | 117 | 108 | 31 | 334 | 19 |
| Per cent illiterate | 6.5 | 3.6 | 6.0 | 1.1 | 2.8 | 25.9 | 6.2 | 2.1 | 18.9 | 2.2 |
| Illiterate males 21 years of age and over | 600 | 420 | 731 | 282 | 3 | 271 | 593 | 151 | 742 | 134 |
| Per cent of all males 21 years of age and over | 13.1 | 6.2 | 15.0 | 4.6 | 0.7 | 25.4 | 13.9 | 2.7 | 20.7 | 6.9 |
| Native white | 170 | 127 | 99 | 198 | 2 | 37 | 120 | 18 | 100 | 101 |
| Foreign-born white | 95 | 255 | ..... | 63 | 1 | 233 | 13 | 126 | 641 | 4 |
| Negro | 333 | 38 | 632 | 21 | ..... | 1 | 456 | 7 | ..... | 29 |
| Illiterate females 21 years of age and over | 511 | 243 | 646 | 170 | 8 | 190 | 537 | 57 | 771 | 100 |
| Per cent of all females 21 years of age and over | 13.6 | 4.2 | 13.7 | 2.9 | 2.1 | 24.6 | 14.5 | 1.3 | 31.3 | 6.1 |
| Native white | 155 | 89 | 72 | 132 | 6 | 27 | 98 | 9 | 103 | 77 |
| Foreign-born white | 63 | 105 | 1 | 17 | 2 | 163 | 6 | 42 | 667 | 4 |
| Negro | 293 | 49 | 573 | 21 | ..... | ..... | 426 | 6 | ..... | 19 |
| **DWELLINGS AND FAMILIES.** | | | | | | | | | | |
| Dwellings, number | 3,377 | 4,511 | 4,265 | 4,932 | 358 | 904 | 3,588 | 3,225 | 1,971 | 1,639 |
| Families, number | 3,579 | 5,156 | 4,338 | 5,127 | 362 | 923 | 3,639 | 3,921 | 2,105 | 1,663 |

TABLE 9.—COMPOSITION AND CHARACTERISTICS OF THE POPULATION, FOR COUNTIES: 1920—Continued.

[Per cent not shown where base is less than 100.]

| SUBJECT. | Randall. | Reagan. | Real.[1] | Red River. | Reeves. | Refugio. | Roberts. | Robertson. | Rockwall. | Runnels. |
|---|---|---|---|---|---|---|---|---|---|---|
| **COLOR OR RACE, NATIVITY, AND SEX.** | | | | | | | | | | |
| **Total population** | 3,675 | 377 | 1,461 | 35,829 | 4,457 | 4,050 | 1,469 | 27,933 | 8,591 | 17,074 |
| Male | 1,928 | 194 | 760 | 18,281 | 2,326 | 2,071 | 781 | 14,137 | 4,359 | 8,793 |
| Female | 1,747 | 183 | 701 | 17,548 | 2,131 | 1,979 | 688 | 13,796 | 4,232 | 8,281 |
| Native white | 3,520 | 350 | 1,434 | 27,181 | 3,768 | 2,836 | 1,447 | 13,769 | 6,868 | 16,010 |
| Male | 1,827 | 174 | 738 | 13,959 | 1,925 | 1,441 | 764 | 7,041 | 3,510 | 8,175 |
| Female | 1,693 | 176 | 696 | 13,222 | 1,843 | 1,425 | 683 | 6,728 | 3,358 | 7,835 |
| Native white—Native parentage | 3,205 | 332 | 1,360 | 26,848 | 2,802 | 1,917 | 1,379 | 11,723 | 6,764 | 14,480 |
| Native white—Foreign parentage | 162 | 6 | 19 | 153 | 591 | 556 | 32 | 1,465 | 52 | 805 |
| Native white—Mixed parentage | 153 | 12 | 55 | 180 | 375 | 393 | 36 | 581 | 52 | 725 |
| Foreign-born white | 155 | 27 | 26 | 196 | 666 | 574 | 22 | 1,685 | 47 | 585 |
| Male | 101 | 20 | 21 | 126 | 384 | 320 | 17 | 946 | 31 | 334 |
| Female | 54 | 7 | 5 | 70 | 282 | 254 | 5 | 739 | 16 | 252 |
| Negro | | | 1 | 8,452 | 17 | 610 | | 12,474 | 1,676 | 478 |
| Male | | | 1 | 4,196 | 11 | 310 | | 6,147 | 818 | 284 |
| Female | | | | 4,256 | 6 | 300 | | 6,327 | 858 | 194 |
| Indian, Chinese, Japanese, and all other (see Tables 1 and 7) | | | | | 6 | | | 5 | | |
| Per cent native white | 95.8 | 92.8 | 98.2 | 75.9 | 84.5 | 70.8 | 98.5 | 49.3 | 79.9 | 93.8 |
| Per cent foreign-born white | 4.2 | 7.2 | 1.8 | 0.5 | 14.9 | 14.2 | 1.5 | 6.0 | 0.5 | 3.4 |
| Per cent Negro | | | 0.1 | 23.6 | 0.4 | 15.1 | | 44.7 | 19.5 | 2.8 |
| **1910: Total population** | 3,312 | 392 | | 28,564 | 4,392 | 2,814 | 950 | 27,454 | 8,072 | 20,858 |
| Native white | 3,160 | 379 | | 19,810 | 3,889 | 2,110 | 906 | 11,962 | 7,316 | 20,065 |
| Foreign-born white | 149 | 11 | | 81 | 408 | 223 | 41 | 916 | 25 | 659 |
| Negro | | 2 | | 8,673 | 82 | 481 | 3 | 14,571 | 731 | 133 |
| Per cent native white | 95.4 | 96.7 | | 69.4 | 88.5 | 75.0 | 95.4 | 43.6 | 90.6 | 96.2 |
| Per cent foreign-born white | 4.5 | 2.8 | | 0.3 | 9.3 | 7.9 | 4.3 | 3.3 | 0.3 | 3.2 |
| Per cent Negro | | 0.5 | | 30.4 | 1.9 | 17.1 | 0.3 | 53.1 | 9.1 | 0.6 |
| **AGE, SCHOOL ATTENDANCE, AND CITIZENSHIP.** | | | | | | | | | | |
| Total under 7 years of age | 569 | 55 | 256 | 6,764 | 826 | 748 | 216 | 4,713 | 1,504 | 2,986 |
| Total 7 to 13 years, inclusive | 602 | 59 | 247 | 6,897 | 791 | 800 | 256 | 5,117 | 1,535 | 3,058 |
| Number attending school | 574 | 52 | 203 | 5,919 | 539 | 554 | 213 | 4,452 | 1,290 | 2,484 |
| Per cent attending school | 95.3 | | 82.2 | 85.8 | 68.1 | 69.3 | 83.2 | 87.0 | 84.0 | 81.2 |
| Total 14 and 15 years | 190 | 12 | 66 | 1,813 | 186 | 184 | 58 | 1,317 | 398 | 842 |
| Number attending school | 171 | 10 | 55 | 1,503 | 118 | 127 | 51 | 1,117 | 332 | 658 |
| Per cent attending school | 90.0 | | | 82.9 | 63.4 | 69.0 | | 84.8 | 83.4 | 78.1 |
| Total 16 and 17 years | 167 | 20 | 53 | 1,625 | 194 | 199 | 72 | 1,247 | 367 | 758 |
| Number attending school | 122 | 10 | 34 | 889 | 84 | 87 | 49 | 709 | 221 | 343 |
| Per cent attending school | 73.1 | | | 54.7 | 43.3 | 43.7 | | 56.9 | 60.2 | 45.3 |
| Total 18 to 20 years, inclusive | 224 | 19 | 83 | 2,147 | 267 | 240 | 97 | 1,659 | 500 | 1,023 |
| Number attending school | 86 | 2 | 18 | 429 | 33 | 27 | 16 | 319 | 102 | 137 |
| Per cent attending school | 38.4 | | | 20.0 | 12.4 | 11.3 | | 19.2 | 20.4 | 13.4 |
| Males 21 years of age and over | 1,042 | 125 | 412 | 8,597 | 1,200 | 980 | 428 | 7,102 | 2,263 | 4,456 |
| Native white—Native parentage | 870 | 105 | 364 | 6,450 | 695 | 557 | 386 | 2,850 | 1,713 | 3,569 |
| Native white—Foreign or mixed parentage | 86 | 3 | 27 | 116 | 179 | 232 | 25 | 402 | 40 | 412 |
| Foreign-born white | 86 | 17 | 21 | 98 | 311 | 237 | 17 | 727 | 26 | 283 |
| Naturalized | 50 | 5 | 9 | 13 | 48 | 35 | 8 | 173 | 3 | 127 |
| First papers | | 1 | 2 | 3 | 5 | 3 | 1 | 50 | | 45 |
| Alien | 25 | 11 | 10 | 60 | 235 | 195 | 6 | 382 | 6 | 73 |
| Unknown | 11 | | | 22 | 23 | 4 | 2 | 122 | 17 | 38 |
| Negro | | | | 1,933 | 9 | 154 | | 3,181 | 484 | 192 |
| Indian, Chinese, Japanese, and all other | | | | | 6 | | | 2 | | |
| Females 21 years of age and over | 881 | 87 | 344 | 7,986 | 993 | 899 | 342 | 6,718 | 2,024 | 3,951 |
| Native white—Native parentage | 760 | 81 | 318 | 5,870 | 626 | 406 | 310 | 2,671 | 1,577 | 3,260 |
| Native white—Foreign or mixed parentage | 74 | 3 | 21 | 95 | 166 | 196 | 27 | 353 | 25 | 373 |
| Foreign-born white | 47 | 3 | 5 | 48 | 195 | 163 | 5 | 531 | 13 | 201 |
| Naturalized | 33 | 1 | 2 | 15 | 43 | 34 | 1 | 150 | 3 | 95 |
| First papers | | | | | 1 | | | 9 | | 3 |
| Alien | 11 | 2 | 3 | 25 | 131 | 123 | 3 | 296 | 2 | 72 |
| Unknown | 3 | | | 8 | 20 | 6 | 1 | 70 | 8 | 31 |
| Negro | | | | 1,973 | 6 | 134 | | 3,162 | 409 | 117 |
| Indian, Chinese, Japanese, and all other | | | | | | | | 1 | | |
| Males 18 to 44 years, inclusive | 763 | 102 | 295 | 6,657 | 857 | 713 | 342 | 5,091 | 1,690 | 3,415 |
| Females 18 to 44 years, inclusive | 722 | 72 | 268 | 6,872 | 828 | 772 | 290 | 5,491 | 1,751 | 3,303 |
| **ILLITERACY.** | | | | | | | | | | |
| **Total 10 years of age and over** | 2,849 | 292 | 1,103 | 25,998 | 3,279 | 2,954 | 1,153 | 20,948 | 6,399 | 12,721 |
| Number illiterate | 20 | 14 | 43 | 2,199 | 682 | 555 | 6 | 2,822 | 471 | 400 |
| Per cent illiterate | 0.7 | 4.8 | 3.9 | 8.5 | 20.8 | 18.8 | 0.5 | 13.5 | 7.4 | 3.1 |
| Per cent illiterate in 1910 | 1.4 | | | 12.3 | 9.8 | 20.6 | 0.3 | 19.0 | 5.7 | 2.8 |
| Native white | 2,700 | 268 | 1,076 | 19,522 | 2,631 | 1,984 | 1,131 | 9,803 | 5,075 | 11,760 |
| Number illiterate | 15 | 3 | 32 | 752 | 291 | 207 | 1 | 349 | 136 | 239 |
| Per cent illiterate | 0.6 | 1.1 | 3.0 | 3.9 | 11.1 | 10.4 | 0.1 | 3.6 | 2.7 | 2.0 |
| Foreign-born white | 149 | 24 | 26 | 178 | 625 | 521 | 22 | 1,541 | 43 | 543 |
| Number illiterate | 5 | 11 | 11 | 71 | 382 | 282 | 5 | 572 | 18 | 95 |
| Per cent illiterate | 3.4 | | | 39.9 | 61.1 | 54.1 | | 37.1 | | 17.7 |
| Negro | | | 1 | 6,298 | 17 | 449 | | 9,600 | 1,281 | 418 |
| Number illiterate | | | | 1,376 | 8 | 66 | | 1,900 | 317 | 65 |
| Per cent illiterate | | | | 21.8 | | 14.7 | | 19.8 | 24.7 | 15.6 |
| Total 16 to 20 years, inclusive | 391 | 39 | 136 | 3,772 | 461 | 439 | 169 | 2,906 | 867 | 1,781 |
| Number illiterate | 1 | 1 | 1 | 218 | 110 | 64 | | 193 | 52 | 44 |
| Per cent illiterate | 0.3 | | 0.7 | 5.8 | 23.9 | 14.6 | | 6.6 | 6.0 | 2.5 |
| Illiterate males 21 years of age and over | 8 | 12 | 23 | 982 | 244 | 189 | 4 | 1,271 | 228 | 158 |
| Per cent of all males 21 years of age and over | 0.8 | 9.6 | 5.6 | 11.4 | 20.3 | 19.3 | 0.9 | 17.7 | 10.1 | 3.5 |
| Native white | 6 | 3 | 15 | 373 | 68 | 44 | 1 | 165 | 70 | 92 |
| Foreign-born white | 2 | 9 | 8 | 27 | 170 | 112 | 3 | 221 | 10 | 32 |
| Negro | | | | 582 | 5 | 33 | | 884 | 148 | 34 |
| Illiterate females 21 years of age and over | 7 | 1 | 10 | 802 | 195 | 214 | 2 | 1,226 | 151 | 124 |
| Per cent of all females 21 years of age and over | 0.8 | | 2.9 | 10.0 | 19.6 | 23.8 | 0.6 | 18.2 | 7.5 | 3.1 |
| Native white | 5 | | 7 | 220 | 60 | 77 | | 109 | 42 | 75 |
| Foreign-born white | 2 | 1 | 3 | 25 | 132 | 110 | 2 | 234 | 4 | 37 |
| Negro | | | | 557 | 3 | 27 | | 883 | 105 | 12 |
| **DWELLINGS AND FAMILIES.** | | | | | | | | | | |
| Dwellings, number | 767 | 71 | 331 | 7,353 | 995 | 847 | 306 | 6,228 | 1,870 | 3,399 |
| Families, number | 807 | 81 | 332 | 7,685 | 1,043 | 879 | 324 | 6,412 | 1,960 | 3,567 |

[1] Organized since 1910; see headnote to table.

TABLE 9.—COMPOSITION AND CHARACTERISTICS OF THE POPULATION, FOR COUNTIES: 1920—Continued.

[Per cent not shown where base is less than 100.]

| SUBJECT. | Rusk. | Sabine. | San Augustine. | San Jacinto. | San Patricio. | San Saba. | Schleicher. | Scurry. | Shackelford. | Shelby. |
|---|---|---|---|---|---|---|---|---|---|---|
| **COLOR OR RACE, NATIVITY, AND SEX.** | | | | | | | | | | |
| **Total population** | **31,689** | **12,299** | **13,737** | **9,867** | **11,386** | **10,045** | **1,851** | **9,003** | **4,960** | **27,464** |
| Male | 16,070 | 6,394 | 7,049 | 5,002 | 6,025 | 5,129 | 1,005 | 4,743 | 2,597 | 13,801 |
| Female | 15,619 | 5,905 | 6,688 | 4,865 | 5,361 | 4,916 | 846 | 4,260 | 2,363 | 13,663 |
| Native white | 18,902 | 9,520 | 9,517 | 4,292 | 8,825 | 9,748 | 1,725 | 8,760 | 4,805 | 21,488 |
| Male | 9,734 | 4,881 | 4,952 | 2,227 | 4,566 | 4,955 | 924 | 4,567 | 2,501 | 10,803 |
| Female | 9,168 | 4,639 | 4,565 | 2,065 | 4,259 | 4,793 | 801 | 4,193 | 2,304 | 10,685 |
| Native white—Native parentage | 18,712 | 9,395 | 9,456 | 4,185 | 6,633 | 9,503 | 1,564 | 8,586 | 4,613 | 21,316 |
| Native white—Foreign parentage | 53 | 55 | 24 | 64 | 1,466 | 96 | 108 | 101 | 101 | 48 |
| Native white—Mixed parentage | 137 | 70 | 37 | 43 | 726 | 149 | 53 | 73 | 91 | 124 |
| Foreign-born white | 73 | 158 | 68 | 88 | 2,385 | 123 | 123 | 108 | 90 | 124 |
| Male | 50 | 112 | 56 | 58 | 1,369 | 83 | 79 | 73 | 61 | 104 |
| Female | 23 | 46 | 12 | 30 | 1,016 | 40 | 44 | 35 | 29 | 20 |
| Negro | 12,713 | 2,616 | 4,152 | 5,487 | 176 | 135 | 3 | 128 | 65 | 5,852 |
| Male | 6,285 | 1,399 | 2,041 | 2,717 | 90 | 69 | 2 | 96 | 35 | 2,894 |
| Female | 6,428 | 1,217 | 2,111 | 2,770 | 86 | 66 | 1 | 32 | 30 | 2,958 |
| Indian, Chinese, Japanese, and all other (see Tables 1 and 7) | 1 | 5 | ..... | ..... | ..... | 39 | ..... | 7 | ..... | ..... |
| Per cent native white | 59.6 | 77.4 | 69.3 | 43.5 | 77.5 | 97.0 | 93.2 | 97.3 | 96.9 | 78.2 |
| Per cent foreign-born white | 0.2 | 1.3 | 0.5 | 0.9 | 20.9 | 1.2 | 6.6 | 1.2 | 1.8 | 0.5 |
| Per cent Negro | 40.1 | 21.3 | 30.2 | 55.6 | 1.5 | 1.3 | 0.2 | 1.4 | 1.3 | 21.3 |
| **1910: Total population** | **26,946** | **8,582** | **11,264** | **9,542** | **7,307** | **11,245** | **1,893** | **10,924** | **4,201** | **26,423** |
| Native white | 15,573 | 6,873 | 7,753 | 4,305 | 6,037 | 11,012 | 1,698 | 10,815 | 3,953 | 21,078 |
| Foreign-born white | 58 | 21 | 58 | 44 | 1,191 | 125 | 151 | 108 | 122 | 71 |
| Negro | 11,314 | 1,679 | 3,453 | 5,193 | 79 | 103 | 44 | 1 | 126 | 5,274 |
| Per cent native white | 57.8 | 80.1 | 68.8 | 45.1 | 82.6 | 97.9 | 89.7 | 99.0 | 94.1 | 79.8 |
| Per cent foreign-born white | 0.2 | 0.2 | 0.5 | 0.5 | 16.3 | 1.1 | 8.0 | 1.0 | 2.9 | 0.3 |
| Per cent Negro | 42.0 | 19.6 | 30.7 | 54.4 | 1.1 | 0.9 | 2.3 | (1) | 3.0 | 20.0 |
| **AGE, SCHOOL ATTENDANCE, AND CITIZENSHIP.** | | | | | | | | | | |
| Total under 7 years of age | 6,246 | 2,503 | 2,796 | 1,893 | 2,080 | 1,682 | 302 | 1,597 | 882 | 5,089 |
| Total 7 to 13 years, inclusive | 6,085 | 2,319 | 2,839 | 1,975 | 2,039 | 1,890 | 340 | 1,629 | 874 | 5,365 |
| Number attending school | 5,600 | 2,053 | 2,391 | 1,727 | 1,316 | 1,607 | 281 | 1,217 | 790 | 5,024 |
| Per cent attending school | 92.0 | 88.7 | 84.2 | 87.4 | 64.5 | 85.0 | 82.6 | 74.7 | 90.4 | 93.6 |
| Total 14 and 15 years | 1,635 | 589 | 676 | 484 | 491 | 474 | 74 | 454 | 197 | 1,413 |
| Number attending school | 1,499 | 489 | 566 | 408 | 311 | 398 | 54 | 349 | 165 | 1,263 |
| Per cent attending school | 91.7 | 83.0 | 83.7 | 84.3 | 63.3 | 84.0 | ..... | 76.9 | 83.8 | 89.4 |
| Total 16 and 17 years | 1,583 | 530 | 611 | 422 | 464 | 444 | 68 | 429 | 200 | 1,319 |
| Number attending school | 1,000 | 288 | 350 | 224 | 189 | 264 | 50 | 209 | 115 | 822 |
| Per cent attending school | 63.2 | 54.3 | 57.3 | 53.1 | 40.7 | 59.5 | ..... | 48.7 | 57.5 | 62.3 |
| Total 18 to 20 years, inclusive | 1,890 | 729 | 760 | 616 | 704 | 580 | 121 | 584 | 294 | 1,920 |
| Number attending school | 372 | 121 | 145 | 70 | 79 | 93 | 31 | 88 | 60 | 368 |
| Per cent attending school | 19.7 | 16.6 | 19.1 | 11.4 | 11.2 | 16.0 | 25.6 | 15.1 | 20.4 | 22.7 |
| Males 21 years of age and over | 7,257 | 3,037 | 3,168 | 2,307 | 3,063 | 2,575 | 533 | 2,316 | 1,359 | 6,512 |
| Native white—Native parentage | 4,593 | 2,229 | 2,192 | 1,021 | 1,636 | 2,377 | 430 | 2,126 | 1,215 | 5,070 |
| Native white—Foreign or mixed parentage | 81 | 36 | 27 | 11 | 416 | 83 | 40 | 66 | 72 | 61 |
| Foreign-born white | 44 | 88 | 42 | 51 | 953 | 64 | 62 | 52 | 56 | 89 |
| Naturalized | 18 | 11 | 4 | 17 | 79 | 17 | 7 | 25 | 28 | 12 |
| First papers | 3 | 4 | ..... | 6 | 12 | 5 | ..... | 2 | ..... | 1 |
| Alien | 14 | 70 | 36 | 20 | 830 | 19 | 44 | 16 | 16 | 62 |
| Unknown | 9 | 3 | 2 | 8 | 32 | 23 | 11 | 9 | 12 | 14 |
| Negro | 2,538 | 683 | 907 | 1,224 | 58 | 40 | 1 | 67 | 16 | 1,292 |
| Indian, Chinese, Japanese, and all other | 1 | 1 | ..... | ..... | ..... | 11 | ..... | 5 | ..... | ..... |
| Females 21 years of age and over | 6,993 | 2,592 | 2,887 | 2,170 | 2,545 | 2,400 | 413 | 1,994 | 1,154 | 6,146 |
| Native white—Native parentage | 4,256 | 2,016 | 1,973 | 890 | 1,460 | 2,265 | 359 | 1,910 | 1,067 | 4,809 |
| Native white—Foreign or mixed parentage | 44 | 23 | 20 | 23 | 394 | 63 | 27 | 42 | 44 | 64 |
| Foreign-born white | 16 | 28 | 7 | 21 | 643 | 31 | 27 | 26 | 27 | 17 |
| Naturalized | 4 | 3 | ..... | 7 | 80 | 11 | 3 | 11 | 17 | 9 |
| First papers | ..... | ..... | ..... | ..... | ..... | ..... | ..... | 1 | ..... | ..... |
| Alien | 10 | 24 | 6 | 11 | 541 | 10 | 21 | 9 | 6 | 5 |
| Unknown | 2 | 1 | 1 | 8 | 22 | 10 | 3 | 5 | 4 | 3 |
| Negro | 2,677 | 525 | 887 | 1,236 | 48 | 35 | ..... | 16 | 16 | 1,256 |
| Indian, Chinese, Japanese, and all other | ..... | ..... | ..... | ..... | ..... | 6 | ..... | ..... | ..... | ..... |
| Males 18 to 44 years, inclusive | 5,504 | 2,421 | 2,502 | 1,699 | 2,368 | 1,931 | 392 | 1,838 | 1,122 | 4,950 |
| Females 18 to 44 years, inclusive | 5,870 | 2,297 | 2,516 | 1,809 | 2,187 | 1,927 | 350 | 1,680 | 1,002 | 5,249 |
| **ILLITERACY.** | | | | | | | | | | |
| **Total 10 years of age and over** | **22,745** | **8,723** | **9,646** | **7,081** | **8,440** | **7,550** | **1,407** | **6,710** | **3,691** | **20,021** |
| Number illiterate | 2,203 | 886 | 1,173 | 818 | 2,265 | 207 | 116 | 81 | 31 | 1,526 |
| Per cent illiterate | 9.7 | 10.2 | 12.2 | 11.6 | 26.8 | 2.7 | 8.2 | 1.2 | 0.8 | 7.6 |
| Per cent illiterate in 1910 | 13.1 | 8.6 | 15.6 | 10.4 | 23.9 | 3.1 | 5.5 | 1.2 | 3.4 | 9.4 |
| Native white | 13,820 | 6,658 | 6,689 | 2,994 | 6,154 | 7,305 | 1,286 | 6,490 | 3,555 | 15,686 |
| Number illiterate | 352 | 343 | 323 | 134 | 885 | 117 | 50 | 46 | 14 | 416 |
| Per cent illiterate | 2.5 | 5.2 | 4.8 | 4.5 | 14.4 | 1.6 | 3.9 | 0.7 | 0.4 | 2.7 |
| Foreign-born white | 70 | 150 | 63 | 85 | 2,137 | 112 | 118 | 97 | 87 | 122 |
| Number illiterate | 24 | 33 | 14 | 12 | 1,351 | 43 | 64 | 13 | 15 | 51 |
| Per cent illiterate | ..... | 22.0 | ..... | ..... | 63.2 | 38.4 | 54.2 | ..... | ..... | 41.8 |
| Negro | 8,854 | 1,914 | 2,894 | 4,002 | 149 | 105 | 3 | 116 | 49 | 4,213 |
| Number illiterate | 1,827 | 509 | 836 | 672 | 29 | 21 | 2 | 16 | 2 | 1,059 |
| Per cent illiterate | 20.6 | 26.6 | 28.9 | 16.8 | 19.5 | 20.0 | ..... | 13.8 | ..... | 25.1 |
| Total 16 to 20 years, inclusive | 3,473 | 1,259 | 1,371 | 1,038 | 1,168 | 1,024 | 189 | 1,013 | 494 | 2,939 |
| Number illiterate | 209 | 135 | 89 | 68 | 356 | 31 | 14 | 11 | ..... | 150 |
| Per cent illiterate | 6.0 | 10.7 | 6.5 | 6.6 | 30.5 | 3.0 | 7.4 | 1.1 | ..... | 5.1 |
| Illiterate males 21 years of age and over | 1,025 | 396 | 534 | 365 | 828 | 92 | 33 | 32 | 18 | 747 |
| Per cent of all males 21 years of age and over | 14.1 | 13.0 | 16.9 | 15.8 | 27.0 | 3.6 | 6.2 | 1.4 | 1.3 | 11.5 |
| Native white | 196 | 154 | 140 | 64 | 248 | 49 | 9 | 18 | 11 | 210 |
| Foreign-born white | 8 | 13 | 10 | 9 | 565 | 22 | 24 | 3 | 7 | 39 |
| Negro | 821 | 228 | 384 | 292 | 15 | 10 | ..... | 6 | ..... | 498 |
| Illiterate females 21 years of age and over | 899 | 280 | 442 | 353 | 679 | 55 | 31 | 25 | 11 | 544 |
| Per cent of all females 21 years of age and over | 12.9 | 10.8 | 15.3 | 16.3 | 26.7 | 2.3 | 7.5 | 1.3 | 1.0 | 8.9 |
| Native white | 108 | 117 | 119 | 49 | 217 | 31 | 10 | 16 | 2 | 136 |
| Foreign-born white | 9 | 6 | 3 | 2 | 449 | 10 | 21 | 7 | 7 | 2 |
| Negro | 782 | 157 | 320 | 302 | 13 | 8 | ..... | 2 | 2 | 406 |
| **DWELLINGS AND FAMILIES.** | | | | | | | | | | |
| Dwellings, number | 6,402 | 2,538 | 2,714 | 2,120 | 2,344 | 2,058 | 407 | 1,834 | 1,031 | 5,600 |
| Families, number | 6,502 | 2,575 | 2,764 | 2,144 | 2,441 | 2,105 | 422 | 1,853 | 1,094 | 5,737 |

(1) Less than one-tenth of 1 per cent.

TABLE 9.—COMPOSITION AND CHARACTERISTICS OF THE POPULATION, FOR COUNTIES: 1920—Continued.

[Per cent not shown where base is less than 100.]

| SUBJECT. | Sherman. | Smith. | Somervell. | Starr.[1] | Stephens. | Sterling. | Stonewall. | Sutton. | Swisher | Tarrant. | Taylor. |
|---|---|---|---|---|---|---|---|---|---|---|---|
| **COLOR OR RACE, NATIVITY, AND SEX.** | | | | | | | | | | | |
| **Total population** | 1,473 | 46,769 | 3,563 | 11,089 | 15,403 | 1,053 | 4,086 | 1,598 | 4,388 | 152,800 | 24,081 |
| Male | 779 | 23,481 | 1,805 | 5,890 | 9,337 | 584 | 2,146 | 893 | 2,302 | 80,047 | 12,321 |
| Female | 694 | 23,288 | 1,758 | 5,199 | 6,066 | 469 | 1,940 | 705 | 2,086 | 72,753 | 11,760 |
| Native white | 1,430 | 28,658 | 3,546 | 8,069 | 14,963 | 1,000 | 3,872 | 1,402 | 4,306 | 125,287 | 23,270 |
| Male | 749 | 14,443 | 1,793 | 4,303 | 8,972 | 537 | 2,021 | 779 | 2,246 | 64,975 | 11,873 |
| Female | 681 | 14,215 | 1,753 | 3,766 | 5,991 | 463 | 1,851 | 623 | 2,060 | 60,312 | 11,397 |
| Native white—Native parentage | 1,370 | 27,949 | 3,497 | 3,303 | 14,441 | 966 | 3,686 | 1,187 | 4,059 | 110,181 | 22,622 |
| Native white—Foreign parentage | 25 | 368 | 13 | 2,641 | 258 | 21 | 119 | 138 | 112 | 5,269 | 297 |
| Native white—Mixed parentage | 35 | 341 | 36 | 2,125 | 264 | 13 | 67 | 77 | 135 | 3,837 | 351 |
| Foreign-born white | 43 | 494 | 17 | 3,015 | 378 | 48 | 106 | 191 | 76 | 8,637 | 327 |
| Male | 30 | 324 | 12 | 1,582 | 321 | 42 | 63 | 111 | 51 | 5,518 | 204 |
| Female | 13 | 170 | 5 | 1,433 | 57 | 6 | 43 | 80 | 25 | 3,119 | 123 |
| Negro | ..... | 17,609 | ..... | 1 | 62 | 5 | 108 | 5 | 6 | 18,730 | 481 |
| Male | ..... | 8,707 | ..... | 1 | 44 | 5 | 62 | 3 | 5 | 9,425 | 242 |
| Female | ..... | 8,902 | ..... | ..... | 18 | ..... | 46 | 2 | 1 | 9,305 | 239 |
| Indian, Chinese, Japanese, and all other (see Tables 1 and 7) | ..... | 8 | ..... | 4 | ..... | ..... | ..... | ..... | ..... | 146 | 3 |
| Per cent native white | 97.1 | 61.3 | 99.5 | 72.8 | 97.1 | 95.0 | 94.8 | 87.7 | 98.1 | 82.0 | 96.6 |
| Per cent foreign-born white | 2.9 | 1.1 | 0.5 | 27.2 | 2.5 | 4.6 | 2.6 | 12.0 | 1.7 | 5.7 | 1.4 |
| Per cent Negro | ..... | 37.7 | ..... | (2) | 0.4 | 0.5 | 2.6 | 0.3 | 0.1 | 12.3 | 2.0 |
| **1910: Total population** | 1,376 | 41,746 | 3,931 | 13,151 | 7,980 | 1,493 | 5,320 | 1,569 | 4,012 | 108,572 | 26,293 |
| Native white | 1,348 | 24,161 | 3,891 | 9,633 | 7,929 | 1,454 | 5,242 | 1,462 | 3,932 | 88,168 | 25,278 |
| Foreign-born white | 26 | 329 | 39 | 3,497 | 47 | 38 | 70 | 104 | 80 | 4,913 | 374 |
| Negro | 2 | 17,246 | 1 | 21 | 4 | 1 | 3 | 3 | ..... | 15,418 | 639 |
| Per cent native white | 98.0 | 57.9 | 99.0 | 73.2 | 99.4 | 97.4 | 98.5 | 93.2 | 98.0 | 81.2 | 96.1 |
| Per cent foreign-born white | 1.9 | 0.8 | 1.0 | 26.6 | 0.6 | 2.5 | 1.3 | 6.6 | 2.0 | 4.5 | 1.4 |
| Per cent Negro | 0.1 | 41.3 | (2) | 0.2 | 0.1 | 0.1 | 0.1 | 0.2 | ..... | 14.2 | 2.4 |
| **AGE, SCHOOL ATTENDANCE, AND CITIZENSHIP.** | | | | | | | | | | | |
| **Total under 7 years of age** | 247 | 8,164 | 650 | 1,968 | 2,438 | 140 | 807 | 273 | 774 | 19,432 | 3,657 |
| **Total 7 to 13 years, inclusive** | 244 | 8,738 | 649 | 2,107 | 1,930 | 164 | 791 | 262 | 761 | 19,317 | 3,996 |
| Number attending school | 229 | 7,853 | 535 | 1,446 | 1,536 | 147 | 694 | 210 | 696 | 16,467 | 3,216 |
| Per cent attending school | 93.9 | 89.9 | 82.4 | 68.6 | 79.6 | 89.6 | 87.7 | 80.2 | 91.5 | 85.2 | 80.5 |
| **Total 14 and 15 years** | 66 | 2,374 | 174 | 593 | 420 | 49 | 191 | 76 | 193 | 5,072 | 1,120 |
| Number attending school | 57 | 2,128 | 151 | 342 | 306 | 42 | 157 | 64 | 175 | 4,051 | 909 |
| Per cent attending school | ..... | 89.6 | 86.8 | 57.7 | 72.9 | ..... | 82.2 | ..... | 90.7 | 79.9 | 81.2 |
| **Total 16 and 17 years** | 59 | 2,148 | 169 | 485 | 468 | 39 | 191 | 62 | 193 | 5,598 | 1,093 |
| Number attending school | 32 | 1,361 | 108 | 162 | 159 | 20 | 123 | 45 | 124 | 2,443 | 644 |
| Per cent attending school | ..... | 63.4 | 63.9 | 33.4 | 34.0 | ..... | 64.4 | ..... | 64.2 | 43.6 | 58.9 |
| **Total 18 to 20 years, inclusive** | 106 | 2,800 | 202 | 855 | 1,017 | 58 | 253 | 102 | 251 | 9,423 | 1,439 |
| Number attending school | 16 | 580 | 38 | 131 | 75 | 9 | 39 | 19 | 73 | 1,258 | 359 |
| Per cent attending school | 15.1 | 20.7 | 18.8 | 15.3 | 7.4 | ..... | 15.4 | 18.6 | 29.1 | 13.4 | 24.9 |
| **Males 21 years of age and over** | 402 | 11,437 | 885 | 2,807 | 6,014 | 348 | 1,009 | 456 | 1,215 | 51,111 | 6,601 |
| Native white—Native parentage | 362 | 7,001 | 851 | 597 | 5,379 | 292 | 872 | 327 | 1,094 | 37,106 | 6,042 |
| Native white—Foreign or mixed parentage | 19 | 194 | 22 | 1,084 | 322 | 13 | 44 | 30 | 76 | 2,947 | 225 |
| Foreign-born white | 21 | 272 | 12 | 1,172 | 283 | 39 | 53 | 97 | 43 | 4,505 | 172 |
| Naturalized | 9 | 86 | 5 | 190 | 60 | 4 | 8 | 3 | 19 | 1,205 | 50 |
| First papers | 2 | 16 | ..... | 111 | 19 | ..... | 5 | ..... | 1 | 227 | 11 |
| Alien | 10 | 127 | 3 | 861 | 171 | 29 | 28 | 72 | 12 | 2,389 | 81 |
| Unknown | ..... | 43 | 4 | 10 | 33 | 6 | 12 | 22 | 11 | 684 | 30 |
| Negro | ..... | 3,967 | ..... | ..... | 30 | 4 | 40 | 2 | 2 | 6,441 | 160 |
| Indian, Chinese, Japanese, and all other | ..... | 3 | ..... | 4 | ..... | ..... | ..... | ..... | ..... | 112 | 2 |
| **Females 21 years of age and over** | 349 | 11,108 | 834 | 2,274 | 3,116 | 255 | 844 | 367 | 1,001 | 42,847 | 6,175 |
| Native white—Native parentage | 325 | 6,784 | 819 | 338 | 2,943 | 238 | 741 | 283 | 917 | 32,067 | 5,726 |
| Native white—Foreign or mixed parentage | 13 | 165 | 10 | 910 | 113 | 11 | 43 | 28 | 65 | 2,562 | 182 |
| Foreign-born white | 11 | 121 | 5 | 1,026 | 46 | 6 | 36 | 55 | 19 | 2,328 | 102 |
| Naturalized | 7 | 58 | 3 | 237 | 26 | 2 | 7 | 8 | 14 | 846 | 38 |
| First papers | ..... | 3 | ..... | 7 | 2 | ..... | ..... | ..... | ..... | 19 | 2 |
| Alien | 4 | 39 | 1 | 774 | 15 | 2 | 20 | 35 | 2 | 1,041 | 49 |
| Unknown | ..... | 21 | 1 | 8 | 3 | 2 | 9 | 12 | 3 | 422 | 13 |
| Negro | ..... | 4,037 | ..... | ..... | 14 | ..... | 24 | 1 | ..... | 5,882 | 164 |
| Indian, Chinese, Japanese, and all other | ..... | 1 | ..... | ..... | ..... | ..... | ..... | ..... | ..... | 8 | 1 |
| **Males 18 to 44 years, inclusive** | 330 | 8,535 | 624 | 2,401 | 5,382 | 226 | 818 | 338 | 938 | 40,623 | 5,051 |
| **Females 18 to 44 years, inclusive** | 283 | 9,291 | 644 | 2,007 | 2,876 | 203 | 751 | 309 | 821 | 36,620 | 5,032 |
| **ILLITERACY.** | | | | | | | | | | | |
| **Total 10 years of age and over** | 1,120 | 34,727 | 2,631 | 8,237 | 12,073 | 837 | 2,930 | 1,211 | 3,263 | 124,861 | 18,737 |
| Number illiterate | 12 | 2,734 | 64 | 2,077 | 140 | 24 | 81 | 175 | 26 | 4,286 | 536 |
| Per cent illiterate | 1.1 | 7.9 | 2.4 | 25.2 | 1.2 | 2.9 | 2.8 | 14.5 | 0.8 | 3.4 | 2.9 |
| Per cent illiterate in 1910 | 1.4 | 12.3 | 4.2 | 41.3 | 1.7 | 1.1 | 2.0 | 7.9 | 1.0 | 3.7 | 2.6 |
| Native white | 1,077 | 21,331 | 2,614 | 5,454 | 11,652 | 786 | 2,739 | 1,024 | 3,185 | 100,764 | 18,004 |
| Number illiterate | 5 | 339 | 63 | 1,138 | 77 | 13 | 36 | 44 | 15 | 674 | 373 |
| Per cent illiterate | 0.5 | 1.6 | 2.4 | 20.9 | 0.7 | 1.7 | 1.3 | 4.3 | 0.5 | 0.7 | 2.1 |
| Foreign-born white | 43 | 489 | 17 | 2,779 | 366 | 47 | 102 | 184 | 75 | 8,009 | 314 |
| Number illiterate | 7 | 123 | 1 | 935 | 61 | 11 | 31 | 131 | 11 | 2,247 | 122 |
| Per cent illiterate | ..... | 26.8 | ..... | 33.6 | 16.7 | ..... | 30.4 | 71.2 | ..... | 28.1 | 38.9 |
| Negro | ..... | 12,931 | ..... | ..... | 55 | 4 | 89 | 3 | 3 | 15,952 | 416 |
| Number illiterate | ..... | 2,272 | ..... | ..... | 2 | ..... | 14 | ..... | ..... | 1,336 | 41 |
| Per cent illiterate | ..... | 17.6 | ..... | ..... | ..... | ..... | ..... | ..... | ..... | 8.4 | 9.9 |
| **Total 16 to 20 years, inclusive** | 165 | 4,948 | 371 | 1,340 | 1,485 | 97 | 444 | 164 | 444 | 15,021 | 2,532 |
| Number illiterate | 2 | 206 | 7 | 208 | 13 | ..... | 14 | 22 | 3 | 413 | 65 |
| Per cent illiterate | 1.2 | 4.2 | 1.9 | 15.5 | 0.9 | ..... | 3.2 | 13.4 | 0.7 | 2.7 | 2.6 |
| **Illiterate males 21 years of age and over** | 8 | 1,290 | 34 | 665 | 97 | 19 | 33 | 84 | 14 | 2,182 | 235 |
| Per cent of all males 21 years of age and over | 2.0 | 11.3 | 3.8 | 23.7 | 1.6 | 5.5 | 3.3 | 18.4 | 1.2 | 4.3 | 3.6 |
| Native white | 4 | 168 | 33 | 297 | 50 | 8 | 15 | 15 | 9 | 325 | 160 |
| Foreign-born white | 4 | 75 | 1 | 364 | 45 | 11 | 15 | 69 | 5 | 1,230 | 65 |
| Negro | ..... | 1,047 | ..... | ..... | 2 | ..... | 3 | ..... | ..... | 604 | 10 |
| **Illiterate females 21 years of age and over** | 2 | 1,157 | 19 | 866 | 21 | 1 | 25 | 53 | 6 | 1,447 | 168 |
| Per cent of all females 21 years of age and over | 0.6 | 10.4 | 2.3 | 38.1 | 0.7 | 0.4 | 3.0 | 14.4 | 0.6 | 3.4 | 2.7 |
| Native white | 1 | 105 | 19 | 379 | 16 | 1 | 9 | 11 | 4 | 250 | 103 |
| Foreign-born white | 1 | 29 | ..... | 487 | 5 | ..... | 11 | 42 | 2 | 602 | 37 |
| Negro | ..... | 1,023 | ..... | ..... | ..... | ..... | 5 | ..... | ..... | 592 | 28 |
| **DWELLINGS AND FAMILIES.** | | | | | | | | | | | |
| **Dwellings, number** | 332 | 9,680 | 735 | 1,910 | 3,152 | 237 | 797 | 356 | 928 | 29,236 | 4,699 |
| **Families, number** | 338 | 10,148 | 746 | 2,044 | 3,378 | 250 | 822 | 363 | 955 | 35,471 | 5,129 |

[1] See headnote to table.

[2] Less than one-tenth of 1 per cent.

TABLE 9.—COMPOSITION AND CHARACTERISTICS OF THE POPULATION, FOR COUNTIES: 1920—Continued.

[For cent not shown where base is less than 100.]

| SUBJECT. | Terrell. | Terry. | Throck-morton. | Titus. | Tom Green. | Travis. | Trinity. | Tyler. | Upshur. | Upton. | Uvalde. |
|---|---|---|---|---|---|---|---|---|---|---|---|
| **COLOR OR RACE, NATIVITY, AND SEX.** | | | | | | | | | | | |
| **Total population** | **1,595** | **2,236** | **3,589** | **18,128** | **15,210** | **57,616** | **13,623** | **10,415** | **22,472** | **253** | **10,769** |
| Male | 982 | 1,143 | 1,877 | 9,465 | 7,636 | 28,092 | 6,926 | 5,515 | 11,330 | 134 | 5,596 |
| Female | 613 | 1,093 | 1,712 | 8,663 | 7,574 | 29,524 | 6,697 | 4,900 | 11,142 | 119 | 5,173 |
| Native white | 1,133 | 2,227 | 3,561 | 14,759 | 13,756 | 38,826 | 10,093 | 8,131 | 16,215 | 248 | 8,782 |
| Male | 639 | 1,136 | 1,864 | 7,677 | 6,862 | 18,904 | 5,117 | 4,295 | 8,259 | 129 | 4,494 |
| Female | 494 | 1,091 | 1,697 | 7,082 | 6,894 | 19,922 | 4,976 | 3,836 | 7,956 | 119 | 4,288 |
| Native white—Native parentage | 840 | 2,191 | 3,518 | 14,621 | 12,319 | 30,253 | 9,851 | 8,008 | 16,082 | 240 | 7,033 |
| Native white—Foreign parentage | 200 | 15 | 28 | 65 | 847 | 5,470 | 99 | 23 | 33 | 3 | 1,144 |
| Native white—Mixed parentage | 93 | 21 | 15 | 73 | 590 | 3,103 | 143 | 100 | 100 | 5 | 600 |
| Foreign-born white | 462 | 9 | 17 | 188 | 818 | 5,347 | 110 | 89 | 23 | 5 | 1,826 |
| Male | 343 | 7 | 10 | 169 | 474 | 2,866 | 66 | 62 | 21 | 5 | 1,022 |
| Female | 119 | 2 | 7 | 19 | 344 | 2,481 | 44 | 27 | 2 | ..... | 804 |
| Negro | ..... | ..... | 11 | 3,180 | 633 | 13,415 | 3,420 | 2,195 | 6,234 | ..... | 152 |
| Male | ..... | ..... | 3 | 1,618 | 300 | 6,303 | 1,743 | 1,158 | 3,050 | ..... | 73 |
| Female | ..... | ..... | 8 | 1,562 | 333 | 7,112 | 1,677 | 1,037 | 3,184 | ..... | 79 |
| Indian, Chinese, Japanese, and all other (see Tables 1 and 7) | ..... | ..... | ..... | 1 | 3 | 28 | ..... | ..... | ..... | ..... | 9 |
| Per cent native white | 71.0 | 99.6 | 99.2 | 81.4 | 90.4 | 67.4 | 74.1 | 78.1 | 72.2 | 98.0 | 81.5 |
| Per cent foreign-born white | 29.0 | 0.4 | 0.5 | 1.0 | 5.4 | 9.3 | 0.8 | 0.9 | 0.1 | 2.0 | 17.0 |
| Per cent Negro | ..... | ..... | 0.3 | 17.5 | 4.2 | 23.3 | 25.1 | 21.1 | 27.7 | ..... | 1.4 |
| **1910: Total population** | **1,430** | **1,474** | **4,563** | **16,422** | **17,882** | **55,620** | **12,768** | **10,250** | **19,960** | **501** | **11,233** |
| Native white | 996 | 1,465 | 4,495 | 13,266 | 16,274 | 34,644 | 9,506 | 7,973 | 14,281 | 484 | 9,139 |
| Foreign-born white | 429 | 8 | 57 | 38 | 887 | 5,486 | 67 | 69 | 27 | 5 | 1,832 |
| Negro | 4 | 1 | 11 | 3,118 | 716 | 15,473 | 3,195 | 2,207 | 5,649 | 12 | 262 |
| Per cent native white | 69.7 | 99.4 | 98.5 | 80.8 | 91.0 | 62.3 | 74.5 | 77.8 | 71.5 | 96.6 | 81.4 |
| Per cent foreign-born white | 30.0 | 0.5 | 1.2 | 0.2 | 5.0 | 9.9 | 0.5 | 0.7 | 0.1 | 1.0 | 16.3 |
| Per cent Negro | 0.3 | 0.1 | 0.2 | 19.0 | 4.0 | 27.8 | 25.0 | 21.5 | 28.3 | 2.4 | 2.3 |
| **AGE, SCHOOL ATTENDANCE, AND CITIZENSHIP.** | | | | | | | | | | | |
| **Total under 7 years of age** | 217 | 414 | 692 | 3,275 | 2,080 | 7,588 | 2,460 | 1,853 | 4,291 | 41 | 1,615 |
| **Total 7 to 13 years, inclusive** | 232 | 413 | 652 | 3,390 | 2,396 | 8,842 | 2,623 | 1,878 | 4,453 | 45 | 1,945 |
| Number attending school | 178 | 374 | 539 | 3,030 | 1,858 | 7,513 | 2,328 | 1,668 | 3,958 | 40 | 1,387 |
| Per cent attending school | 76.7 | 90.6 | 82.7 | 89.4 | 77.5 | 85.0 | 88.8 | 88.8 | 88.9 | ..... | 71.3 |
| **Total 14 and 15 years** | 56 | 100 | 182 | 864 | 633 | 2,453 | 675 | 507 | 1,181 | 10 | 540 |
| Number attending school | 32 | 93 | 143 | 747 | 463 | 2,051 | 571 | 418 | 1,040 | 9 | 367 |
| Per cent attending school | ..... | 93.0 | 78.6 | 86.5 | 73.1 | 83.6 | 84.6 | 82.4 | 88.1 | ..... | 68.0 |
| **Total 16 and 17 years** | 55 | 111 | 167 | 823 | 644 | 2,370 | 624 | 514 | 1,123 | 9 | 484 |
| Number attending school | 15 | 76 | 83 | 493 | 349 | 1,378 | 324 | 264 | 703 | 3 | 229 |
| Per cent attending school | ..... | 68.5 | 49.7 | 60.5 | 54.2 | 58.1 | 51.9 | 51.4 | 62.6 | ..... | 47.3 |
| **Total 18 to 20 years, inclusive** | 111 | 132 | 222 | 1,148 | 909 | 3,479 | 801 | 637 | 1,312 | 12 | 679 |
| Number attending school | 8 | 37 | 43 | 202 | 142 | 918 | 119 | 109 | 253 | ..... | 83 |
| Per cent attending school | 7.2 | 28.0 | 19.4 | 17.6 | 15.6 | 26.4 | 14.9 | 17.1 | 19.3 | ..... | 12.2 |
| **Males 21 years of age and over** | 609 | 573 | 891 | 4,625 | 4,337 | 15,940 | 3,313 | 2,691 | 5,165 | 74 | 2,927 |
| Native white—Native parentage | 271 | 552 | 865 | 3,651 | 3,352 | 8,013 | 2,317 | 2,027 | 3,820 | 65 | 1,831 |
| Native white—Foreign or mixed parentage | 45 | 14 | 15 | 64 | 371 | 2,112 | 58 | 51 | 53 | 4 | 341 |
| Foreign-born white | 293 | 7 | 10 | 142 | 415 | 2,395 | 57 | 56 | 19 | 5 | 717 |
| Naturalized | 18 | 5 | 3 | 16 | 122 | 910 | 22 | 18 | 5 | ..... | 52 |
| First papers | ..... | ..... | ..... | 1 | 21 | 126 | ..... | 5 | 1 | ..... | 6 |
| Alien | 269 | 1 | ..... | 116 | 234 | 867 | 15 | 29 | 6 | 2 | 648 |
| Unknown | 6 | 1 | 7 | 9 | 38 | 492 | 20 | 4 | 7 | 3 | 11 |
| Negro | ..... | ..... | 1 | 768 | 199 | 3,408 | 881 | 557 | 1,273 | ..... | 37 |
| Indian, Chinese, Japanese, and all other | ..... | ..... | ..... | ..... | ..... | 12 | ..... | ..... | ..... | ..... | 1 |
| **Females 21 years of age and over** | 315 | 493 | 783 | 4,003 | 4,211 | 16,944 | 3,127 | 2,335 | 4,947 | 62 | 2,579 |
| Native white—Native parentage | 186 | 479 | 764 | 3,238 | 3,311 | 8,750 | 2,238 | 1,823 | 3,582 | 58 | 1,685 |
| Native white—Foreign or mixed parentage | 44 | 12 | 9 | 32 | 396 | 2,299 | 41 | 29 | 45 | 4 | 335 |
| Foreign-born white | 85 | 2 | 7 | 12 | 286 | 2,052 | 34 | 22 | 2 | ..... | 524 |
| Naturalized | 16 | 2 | 4 | 3 | 75 | 838 | 20 | 7 | 2 | ..... | 52 |
| First papers | ..... | ..... | ..... | ..... | 1 | 8 | ..... | ..... | ..... | ..... | ..... |
| Alien | 69 | ..... | ..... | 6 | 189 | 752 | 8 | 14 | ..... | ..... | 463 |
| Unknown | ..... | ..... | 3 | 3 | 21 | 454 | 6 | 1 | ..... | ..... | 9 |
| Negro | ..... | ..... | 3 | 721 | 216 | 3,839 | 814 | 461 | 1,318 | ..... | 34 |
| Indian, Chinese, Japanese, and all other | ..... | ..... | ..... | 2 | ..... | 4 | ..... | ..... | ..... | ..... | 1 |
| **Males 18 to 44 years, inclusive** | 478 | 418 | 685 | 3,752 | 3,105 | 11,221 | 2,513 | 1,985 | 3,846 | 57 | 2,078 |
| **Females 18 to 44 years, inclusive** | 289 | 421 | 666 | 3,467 | 3,290 | 12,999 | 2,613 | 1,880 | 4,137 | 48 | 2,043 |
| **ILLITERACY.** | | | | | | | | | | | |
| **Total 10 years of age and over** | **1,281** | **1,651** | **2,612** | **13,363** | **12,113** | **46,265** | **9,993** | **7,760** | **16,216** | **195** | **8,348** |
| Number illiterate | 267 | 12 | 39 | 1,023 | 569 | 3,562 | 909 | 630 | 1,316 | 4 | 1,288 |
| Per cent illiterate | 20.8 | 0.7 | 1.5 | 7.7 | 4.7 | 7.7 | 9.1 | 8.1 | 8.1 | 2.1 | 15.4 |
| Per cent illiterate in 1910 | 25.6 | 1.0 | 2.9 | 10.5 | 7.1 | 10.9 | 9.2 | 11.5 | 11.7 | 1.6 | 17.0 |
| Native white | 837 | 1,642 | 2,587 | 10,822 | 10,784 | 30,489 | 7,252 | 6,044 | 11,740 | 190 | 6,567 |
| Number illiterate | 51 | 12 | 37 | 359 | 244 | 826 | 301 | 261 | 352 | 3 | 457 |
| Per cent illiterate | 6.1 | 0.7 | 1.4 | 3.3 | 2.3 | 2.7 | 4.2 | 4.3 | 3.0 | 1.6 | 7.0 |
| Foreign-born white | 444 | 9 | 17 | 177 | 786 | 5,089 | 105 | 86 | 23 | 5 | 1,662 |
| Number illiterate | 216 | ..... | 2 | 95 | 282 | 1,303 | 18 | 20 | 6 | 1 | 817 |
| Per cent illiterate | 48.6 | ..... | ..... | 53.7 | 35.9 | 25.6 | 17.1 | ..... | ..... | ..... | 49.2 |
| Negro | ..... | ..... | 8 | 2,363 | 540 | 10,662 | 2,636 | 1,630 | 4,453 | ..... | 113 |
| Number illiterate | ..... | ..... | ..... | 569 | 41 | 1,433 | 590 | 349 | 958 | ..... | 14 |
| Per cent illiterate | ..... | ..... | ..... | 24.1 | 7.6 | 13.4 | 22.4 | 21.4 | 21.5 | ..... | 12.4 |
| **Total 16 to 20 years, inclusive** | 166 | 243 | 389 | 1,971 | 1,553 | 5,849 | 1,425 | 1,151 | 2,435 | 21 | 1,163 |
| Number illiterate | 29 | 2 | 4 | 89 | 32 | 269 | 79 | 52 | 102 | ..... | 169 |
| Per cent illiterate | 17.5 | 0.8 | 1.0 | 4.5 | 2.1 | 4.6 | 5.5 | 4.5 | 4.2 | ..... | 14.5 |
| **Illiterate males 21 years of age and over** | 158 | 4 | 24 | 516 | 225 | 1,422 | 429 | 293 | 611 | 1 | 462 |
| Per cent of all males 21 years of age and over | 25.9 | 0.7 | 2.7 | 11.2 | 5.2 | 8.9 | 12.9 | 10.9 | 11.8 | ..... | 15.4 |
| Native white | 7 | 4 | 22 | 185 | 76 | 284 | 158 | 123 | 190 | ..... | 124 |
| Foreign-born white | 151 | ..... | 2 | 73 | 129 | 523 | 9 | 9 | 4 | 1 | 322 |
| Negro | ..... | ..... | ..... | 258 | 20 | 615 | 262 | 161 | 417 | ..... | 6 |
| **Illiterate females 21 years of age and over** | 56 | 4 | 7 | 348 | 225 | 1,542 | 361 | 235 | 543 | 3 | 429 |
| Per cent of all females 21 years of age and over | 17.8 | 0.8 | 0.9 | 8.7 | 5.3 | 9.1 | 11.5 | 10.1 | 11.0 | ..... | 16.6 |
| Native white | 14 | 4 | 7 | 120 | 75 | 261 | 110 | 100 | 121 | 3 | 127 |
| Foreign-born white | 42 | ..... | ..... | 6 | 129 | 536 | 5 | 7 | 1 | ..... | 296 |
| Negro | ..... | ..... | ..... | 222 | 20 | 745 | 246 | 128 | 421 | ..... | 6 |
| **DWELLINGS AND FAMILIES.** | | | | | | | | | | | |
| **Dwellings, number** | 355 | 436 | 769 | 3,577 | 3,287 | 11,939 | 2,838 | 2,077 | 4,581 | 66 | 2,264 |
| **Families, number** | 382 | 457 | 790 | 3,785 | 3,474 | 12,571 | 2,904 | 2,128 | 4,676 | 70 | 2,358 |

TABLE 9.—COMPOSITION AND CHARACTERISTICS OF THE POPULATION, FOR COUNTIES: 1920—Continued.

[Per cent not shown where base is less than 100.]

| SUBJECT. | Val Verde. | Van Zandt. | Victoria. | Walker. | Waller. | Ward. | Washington. | Webb. | Wharton. | Wheeler. | Wichita. |
|---|---|---|---|---|---|---|---|---|---|---|---|
| **COLOR OR RACE, NATIVITY, AND SEX.** | | | | | | | | | | | |
| **Total population** | **12,706** | **30,784** | **18,271** | **18,556** | **10,292** | **2,615** | **26,624** | **29,152** | **24,288** | **7,397** | **72,911** |
| Male | 6,947 | 15,868 | 9,134 | 10,469 | 5,152 | 1,377 | 13,166 | 14,383 | 12,570 | 3,900 | 43,451 |
| Female | 5,759 | 14,916 | 9,137 | 8,087 | 5,140 | 1,238 | 13,458 | 14,769 | 11,718 | 3,497 | 29,460 |
| Native white | 7,279 | 29,095 | 12,987 | 8,418 | 4,966 | 1,853 | 12,961 | 13,513 | 13,720 | 7,303 | 68,270 |
| Male | 3,992 | 14,945 | 6,404 | 4,656 | 2,496 | 942 | 6,455 | 6,985 | 7,073 | 3,846 | 40,386 |
| Female | 3,287 | 14,150 | 6,583 | 3,762 | 2,470 | 911 | 6,506 | 6,528 | 6,647 | 3,457 | 27,884 |
| Native white—Native parentage | 4,500 | 28,836 | 8,653 | 7,798 | 4,082 | 1,207 | 6,104 | 5,191 | 8,982 | 7,091 | 64,520 |
| Native white—Foreign parentage | 2,067 | 100 | 2,672 | 376 | 475 | 478 | 4,483 | 5,803 | 3,161 | 127 | 1,850 |
| Native white—Mixed parentage | 712 | 159 | 1,662 | 244 | 409 | 168 | 2,374 | 2,519 | 1,577 | 85 | 1,900 |
| Foreign-born white | 5,239 | 161 | 2,156 | 396 | 359 | 741 | 2,008 | 15,576 | 2,684 | 94 | 2,344 |
| Male | 2,862 | 113 | 1,229 | 331 | 216 | 426 | 1,078 | 7,369 | 1,537 | 54 | 1,770 |
| Female | 2,377 | 48 | 927 | 65 | 143 | 315 | 930 | 8,207 | 1,147 | 40 | 574 |
| Negro | 185 | 1,516 | 3,119 | 9,741 | 4,967 | 21 | 11,646 | 41 | 7,884 | ..... | 2,272 |
| Male | 90 | 804 | 1,497 | 5,481 | 2,440 | 9 | 5,624 | 17 | 3,960 | ..... | 1,278 |
| Female | 95 | 712 | 1,622 | 4,260 | 2,527 | 12 | 6,022 | 24 | 3,924 | ..... | 994 |
| Indian, Chinese, Japanese, and all other (see Tables 1 and 7) | 3 | 12 | 9 | 1 | ..... | ..... | 9 | 22 | ..... | ..... | 25 |
| Per cent native white | 57.3 | 94.5 | 71.1 | 45.4 | 48.3 | 70.9 | 48.7 | 46.4 | 56.5 | 98.7 | 93.6 |
| Per cent foreign-born white | 41.2 | 0.5 | 11.8 | 2.1 | 3.5 | 28.3 | 7.5 | 53.4 | 11.1 | 1.3 | 3.2 |
| Per cent Negro | 1.5 | 4.9 | 17.1 | 52.5 | 48.3 | 0.8 | 43.7 | 0.1 | 32.5 | ..... | 3.1 |
| **1910: Total population** | **8,613** | **25,651** | **14,990** | **16,061** | **12,138** | **2,389** | **25,561** | **22,503** | **21,123** | **5,258** | **16,094** |
| Native white | 5,354 | 24,021 | 9,827 | 7,425 | 4,940 | 1,953 | 11,028 | 11,496 | 10,273 | 5,143 | 14,979 |
| Foreign-born white | 3,106 | 93 | 1,563 | 274 | 486 | 432 | 2,513 | 10,966 | 1,927 | 113 | 497 |
| Negro | 153 | 1,534 | 3,600 | 8,362 | 6,712 | 3 | 12,017 | 38 | 8,889 | 2 | 612 |
| Per cent native white | 62.2 | 93.6 | 65.6 | 46.2 | 40.7 | 81.7 | 43.1 | 51.1 | 48.6 | 97.8 | 93.1 |
| Per cent foreign-born white | 36.1 | 0.4 | 10.4 | 1.7 | 4.0 | 18.1 | 9.8 | 48.7 | 9.1 | 2.1 | 3.1 |
| Per cent Negro | 1.8 | 6.0 | 24.0 | 52.1 | 55.3 | 0.1 | 47.0 | 0.2 | 42.1 | (1) | 3.8 |
| **AGE, SCHOOL ATTENDANCE, AND CITIZENSHIP.** | | | | | | | | | | | |
| Total under 7 years of age | 2,044 | 6,145 | 3,089 | 2,848 | 1,578 | 497 | 4,346 | 4,412 | 4,242 | 1,489 | 10,308 |
| Total 7 to 13 years, inclusive | 2,216 | 5,788 | 3,244 | 2,972 | 1,955 | 474 | 4,634 | 4,953 | 4,388 | 1,414 | 8,339 |
| Number attending school | 1,353 | 5,114 | 2,428 | 2,650 | 1,682 | 197 | 4,191 | 3,150 | 3,673 | 1,236 | 7,288 |
| Per cent attending school | 61.1 | 88.4 | 74.8 | 89.2 | 86.0 | 41.6 | 90.4 | 63.6 | 83.7 | 87.4 | 87.4 |
| Total 14 and 15 years | 554 | 1,510 | 811 | 799 | 524 | 149 | 1,232 | 1,328 | 1,179 | 389 | 2,007 |
| Number attending school | 336 | 1,324 | 597 | 702 | 430 | 54 | 958 | 642 | 952 | 324 | 1,598 |
| Per cent attending school | 60.6 | 87.7 | 73.6 | 87.9 | 82.1 | 36.2 | 75.9 | 48.3 | 80.7 | 87.8 | 79.6 |
| Total 16 and 17 years | 545 | 1,389 | 790 | 819 | 469 | 117 | 1,195 | 1,198 | 1,034 | 363 | 2,165 |
| Number attending school | 164 | 802 | 323 | 444 | 207 | 22 | 370 | 294 | 461 | 231 | 833 |
| Per cent attending school | 30.1 | 57.7 | 40.9 | 54.2 | 44.1 | 18.8 | 31.0 | 24.5 | 44.6 | 63.6 | 38.5 |
| Total 18 to 20 years, inclusive | 1,019 | 1,774 | 1,035 | 1,329 | 518 | 169 | 1,584 | 2,180 | 1,374 | 466 | 4,618 |
| Number attending school | 61 | 313 | 118 | 167 | 55 | 9 | 132 | 113 | 149 | 126 | 357 |
| Per cent attending school | 6.0 | 17.6 | 11.4 | 12.6 | 10.6 | 5.3 | 8.3 | 5.2 | 10.8 | 27.0 | 7.7 |
| Males 21 years of age and over | 3,506 | 7,441 | 4,735 | 6,001 | 2,634 | 666 | 6,729 | 7,539 | 6,403 | 1,795 | 29,153 |
| Native white—Native parentage | 1,263 | 6,852 | 1,810 | 2,352 | 1,026 | 311 | 1,025 | 1,523 | 2,004 | 1,701 | 24,918 |
| Native white—Foreign or mixed parentage | 435 | 87 | 1,147 | 248 | 231 | 84 | 1,877 | 1,151 | 1,018 | 44 | 1,682 |
| Foreign-born white | 1,755 | 100 | 992 | 290 | 198 | 266 | 1,038 | 4,845 | 1,283 | 50 | 1,563 |
| Naturalized | 103 | 33 | 286 | 57 | 82 | 14 | 645 | 368 | 461 | 27 | 513 |
| First papers | 6 | 5 | 61 | ..... | 6 | 3 | 182 | 98 | 150 | ..... | 95 |
| Alien | 1,610 | 53 | 581 | 16 | 70 | 239 | 122 | 4,311 | 578 | 13 | 686 |
| Unknown | 36 | 9 | 64 | 217 | 40 | 10 | 89 | 68 | 94 | 10 | 269 |
| Negro | 50 | 399 | 782 | 3,110 | 1,179 | 5 | 2,784 | 12 | 2,098 | ..... | 980 |
| Indian, Chinese, Japanese, and all other | 3 | 3 | 4 | 1 | ..... | ..... | 5 | 8 | ..... | ..... | 10 |
| Females 21 years of age and over | 2,822 | 6,737 | 4,567 | 3,788 | 2,614 | 543 | 6,374 | 7,542 | 5,668 | 1,501 | 16,321 |
| Native white—Native parentage | 1,018 | 6,291 | 1,842 | 1,682 | 987 | 267 | 1,132 | 1,090 | 1,819 | 1,423 | 14,100 |
| Native white—Foreign or mixed parentage | 318 | 74 | 1,137 | 142 | 221 | 78 | 1,828 | 1,126 | 920 | 41 | 1,008 |
| Foreign-born white | 1,442 | 37 | 732 | 62 | 123 | 193 | 908 | 5,304 | 866 | 37 | 474 |
| Naturalized | 93 | 23 | 265 | 44 | 62 | 20 | 594 | 490 | 381 | 27 | 251 |
| First papers | ..... | ..... | 6 | ..... | 1 | ..... | 21 | 8 | 14 | ..... | 3 |
| Alien | 1,314 | 11 | 416 | 8 | 39 | 166 | 201 | 4,717 | 398 | 6 | 134 |
| Unknown | 35 | 3 | 45 | 10 | 21 | 7 | 92 | 89 | 73 | 4 | 86 |
| Negro | 44 | 333 | 853 | 1,902 | 1,283 | 5 | 3,006 | 18 | 2,083 | ..... | 736 |
| Indian, Chinese, Japanese, and all other | ..... | 2 | 3 | ..... | ..... | ..... | ..... | 4 | ..... | ..... | 3 |
| Males 18 to 44 years, inclusive | 2,897 | 5,687 | 3,533 | 4,949 | 1,789 | 490 | 4,831 | 6,185 | 4,809 | 1,410 | 23,725 |
| Females 18 to 44 years, inclusive | 2,458 | 5,691 | 3,645 | 3,100 | 2,014 | 470 | 5,437 | 6,476 | 4,804 | 1,328 | 15,074 |
| **ILLITERACY.** | | | | | | | | | | | |
| **Total 10 years of age and over** | **9,707** | **22,021** | **13,773** | **14,369** | **7,879** | **1,928** | **20,239** | **22,590** | **18,192** | **5,288** | **58,730** |
| Number illiterate | 2,466 | 939 | 1,530 | 2,157 | 791 | 681 | 1,874 | 5,976 | 2,103 | 42 | 853 |
| Per cent illiterate | 25.4 | 4.3 | 11.1 | 15.0 | 10.0 | 35.3 | 9.3 | 26.5 | 11.6 | 0.8 | 1.5 |
| Per cent illiterate in 1910 | 28.6 | 5.5 | 17.5 | 16.2 | 18.8 | 22.6 | 14.5 | 32.2 | 15.6 | 1.4 | 2.0 |
| Native white | 4,904 | 20,725 | 9,316 | 6,435 | 3,723 | 1,235 | 9,348 | 8,585 | 9,537 | 5,196 | 54,384 |
| Number illiterate | 265 | 626 | 552 | 246 | 55 | 226 | 178 | 1,138 | 295 | 35 | 266 |
| Per cent illiterate | 5.4 | 3.0 | 5.9 | 3.8 | 1.5 | 18.3 | 1.9 | 13.3 | 3.1 | 0.7 | 0.5 |
| Foreign-born white | 4,652 | 154 | 2,020 | 395 | 348 | 677 | 1,990 | 13,950 | 2,542 | 92 | 2,275 |
| Number illiterate | 2,186 | 62 | 624 | 133 | 66 | 449 | 257 | 4,827 | 626 | 7 | 462 |
| Per cent illiterate | 47.0 | 40.3 | 30.9 | 33.7 | 19.0 | 66.3 | 12.9 | 34.6 | 24.6 | ..... | 20.3 |
| Negro | 148 | 1,134 | 2,430 | 7,538 | 3,808 | 16 | 8,895 | 40 | 6,113 | ..... | 2,053 |
| Number illiterate | 14 | 251 | 353 | 1,778 | 670 | 6 | 1,438 | 3 | 1,182 | ..... | 121 |
| Per cent illiterate | 9.5 | 22.1 | 14.5 | 23.6 | 17.6 | ..... | 16.2 | ..... | 19.3 | ..... | 5.9 |
| Total 16 to 20 years, inclusive | 1,564 | 3,163 | 1,825 | 2,148 | 987 | 286 | 2,779 | 3,378 | 2,408 | 829 | 6,783 |
| Number illiterate | 347 | 77 | 163 | 176 | 36 | 112 | 93 | 693 | 167 | 4 | 94 |
| Per cent illiterate | 22.2 | 2.4 | 8.9 | 8.2 | 3.6 | 39.2 | 3.3 | 20.5 | 6.9 | 0.5 | 1.4 |
| Illiterate males 21 years of age and over | 932 | 487 | 570 | 1,345 | 345 | 209 | 804 | 1,854 | 913 | 22 | 525 |
| Per cent of all males 21 years of age and over | 26.6 | 6.5 | 12.0 | 22.4 | 13.1 | 31.4 | 11.9 | 24.6 | 14.3 | 1.2 | 1.8 |
| Native white | 59 | 314 | 149 | 168 | 24 | 38 | 64 | 282 | 74 | 17 | 150 |
| Foreign-born white | 865 | 44 | 260 | 111 | 32 | 170 | 103 | 1,566 | 263 | 5 | 309 |
| Negro | 7 | 129 | 161 | 1,066 | 289 | 1 | 636 | 2 | 576 | ..... | 64 |
| Illiterate females 21 years of age and over | 927 | 300 | 582 | 583 | 358 | 167 | 920 | 2,537 | 835 | 7 | 187 |
| Per cent of all females 21 years of age and over | 32.8 | 4.5 | 12.7 | 15.4 | 13.7 | 30.8 | 13.4 | 33.6 | 14.7 | 0.5 | 1.1 |
| Native white | 77 | 210 | 171 | 61 | 13 | 28 | 78 | 326 | 82 | 5 | 65 |
| Foreign-born white | 844 | 8 | 267 | 14 | 21 | 136 | 141 | 2,208 | 216 | 2 | 73 |
| Negro | 6 | 82 | 143 | 508 | 324 | 3 | 701 | ..... | 537 | ..... | 48 |
| **DWELLINGS AND FAMILIES.** | | | | | | | | | | | |
| Dwellings, number | 2,366 | 6,359 | 3,942 | 3,305 | 2,389 | 548 | 5,788 | 5,943 | 5,389 | 1,431 | 13,229 |
| Families, number | 2,473 | 6,494 | 4,081 | 3,406 | 2,450 | 560 | 5,942 | 6,341 | 5,473 | 1,458 | 15,043 |

[1] Less than one-tenth of 1 per cent.

TABLE 9.—COMPOSITION AND CHARACTERISTICS OF THE POPULATION, FOR COUNTIES: 1920—Continued.

[Per cent not shown where base is less than 100.]

| SUBJECT. | Wilbarger. | Willacy.[1] | Williamson. | Wilson. | Winkler. | Wise. | Wood. | Yoakum. | Young. | Zapata.[2] | Zavalla. |
|---|---|---|---|---|---|---|---|---|---|---|---|
| **COLOR OR RACE, NATIVITY, AND SEX.** | | | | | | | | | | | |
| **Total population** | 15,112 | 1,033 | 42,934 | 17,289 | 81 | 23,363 | 27,707 | 504 | 13,379 | 2,929 | 3,108 |
| Male | 7,984 | 628 | 21,901 | 8,921 | 45 | 11,989 | 14,199 | 261 | 6,971 | 1,512 | 1,637 |
| Female | 7,128 | 405 | 21,033 | 8,368 | 36 | 11,374 | 13,508 | 243 | 6,408 | 1,417 | 1,471 |
| Native white | 14,448 | 847 | 31,829 | 14,387 | 81 | 22,742 | 23,477 | 496 | 13,125 | 1,847 | 2,263 |
| Male | 7,563 | 497 | 16,049 | 7,340 | 45 | 11,575 | 12,041 | 256 | 6,819 | 936 | 1,166 |
| Female | 6,885 | 350 | 15,780 | 7,047 | 36 | 11,167 | 11,436 | 240 | 6,306 | 911 | 1,097 |
| Native white—Native parentage | 13,689 | 595 | 23,394 | 10,523 | 81 | 22,122 | 23,216 | 484 | 12,727 | 405 | 1,637 |
| Native white—Foreign parentage | 388 | 118 | 5,872 | 2,141 | ..... | 335 | 138 | 5 | 202 | 861 | 487 |
| Native white—Mixed parentage | 371 | 134 | 2,563 | 1,723 | ..... | 285 | 123 | 7 | 196 | 581 | 139 |
| Foreign-born white | 287 | 185 | 4,566 | 2,135 | ..... | 482 | 331 | 8 | 253 | 1,082 | 844 |
| Male | 199 | 130 | 2,526 | 1,183 | ..... | 328 | 198 | 5 | 151 | 576 | 471 |
| Female | 88 | 55 | 2,040 | 952 | ..... | 154 | 133 | 3 | 102 | 506 | 373 |
| Negro | 374 | 1 | 6,515 | 767 | ..... | 138 | 3,895 | ..... | 1 | ..... | 1 |
| Male | 219 | 1 | 3,310 | 398 | ..... | 85 | 1,957 | ..... | 1 | ..... | ..... |
| Female | 155 | ..... | 3,205 | 369 | ..... | 53 | 1,938 | ..... | ..... | ..... | 1 |
| Indian, Chinese, Japanese, and all other (see Tables 1 and 7) | 3 | ..... | 24 | ..... | ..... | 1 | 4 | ..... | ..... | ..... | ..... |
| Per cent native white | 95.6 | 82.0 | 74.1 | 83.2 | ..... | 97.3 | 84.7 | 98.4 | 98.1 | 63.1 | 72.8 |
| Per cent foreign-born white | 1.9 | 17.9 | 10.6 | 12.3 | ..... | 2.1 | 1.2 | 1.6 | 1.9 | 36.9 | 27.2 |
| Per cent Negro | 2.5 | 0.1 | 15.2 | 4.4 | ..... | 0.6 | 14.1 | ..... | (3) | ..... | (3) |
| **1910: Total population** | 12,000 | ..... | 42,228 | 17,066 | 442 | 26,450 | 23,417 | 602 | 13,057 | 3,809 | 1,889 |
| Native white | 11,625 | ..... | 30,463 | 14,570 | 439 | 25,640 | 19,411 | 595 | 13,565 | 2,261 | 1,624 |
| Foreign-born white | 302 | ..... | 4,393 | 1,540 | 2 | 741 | 80 | 7 | 89 | 1,548 | 264 |
| Negro | 70 | ..... | 7,370 | 956 | 1 | 67 | 3,926 | ..... | 3 | ..... | 1 |
| Per cent native white | 96.9 | ..... | 72.1 | 85.4 | 99.3 | 96.9 | 82.9 | 98.8 | 99.3 | 59.4 | 86.0 |
| Per cent foreign-born white | 2.5 | ..... | 10.4 | 9.0 | 0.5 | 2.8 | 0.3 | 1.2 | 0.7 | 40.6 | 14.0 |
| Per cent Negro | 0.6 | ..... | 17.5 | 5.6 | 0.2 | 0.3 | 16.8 | ..... | (3) | ..... | 0.1 |
| **AGE, SCHOOL ATTENDANCE, AND CITIZENSHIP.** | | | | | | | | | | | |
| Total under 7 years of age | 2,782 | 129 | 7,096 | 3,310 | 16 | 3,946 | 5,407 | 95 | 2,371 | 501 | 504 |
| Total 7 to 13 years, inclusive | 2,686 | 168 | 7,646 | 3,472 | 9 | 4,097 | 5,184 | 87 | 2,353 | 556 | 581 |
| Number attending school | 2,336 | 65 | 6,013 | 2,417 | 8 | 3,495 | 4,635 | 79 | 2,177 | 288 | 315 |
| Per cent attending school | 87.0 | 38.7 | 78.6 | 69.6 | ..... | 85.3 | 89.4 | ..... | 92.5 | 51.8 | 54.2 |
| Total 14 and 15 years | 752 | 51 | 2,026 | 846 | 1 | 1,155 | 1,308 | 23 | 590 | 145 | 153 |
| Number attending school | 600 | 15 | 1,510 | 535 | 1 | 928 | 1,137 | 20 | 534 | 70 | 77 |
| Per cent attending school | 79.8 | ..... | 74.5 | 63.2 | ..... | 80.3 | 86.9 | ..... | 90.5 | 48.3 | 50.3 |
| Total 16 and 17 years | 697 | 43 | 1,906 | 791 | 3 | 1,098 | 1,328 | 25 | 574 | 118 | 116 |
| Number attending school | 364 | 9 | 908 | 283 | 3 | 609 | 795 | 19 | 372 | 25 | 45 |
| Per cent attending school | 52.2 | ..... | 47.6 | 35.8 | ..... | 55.5 | 59.9 | ..... | 64.8 | 21.2 | 38.8 |
| Total 18 to 20 years, inclusive | 944 | 120 | 2,544 | 1,006 | 3 | 1,389 | 1,632 | 23 | 779 | 170 | 201 |
| Number attending school | 192 | 2 | 366 | 99 | 2 | 263 | 324 | 4 | 170 | 11 | 40 |
| Per cent attending school | 20.3 | 1.7 | 14.4 | 9.8 | ..... | 18.9 | 19.9 | ..... | 21.8 | 6.5 | 19.9 |
| Males 21 years of age and over | 3,966 | 335 | 11,170 | 4,132 | 28 | 6,136 | 6,663 | 145 | 3,585 | 751 | 867 |
| Native white—Native parentage | 3,424 | 161 | 5,508 | 2,105 | 28 | 5,647 | 5,532 | 139 | 3,310 | 30 | 470 |
| Native white—Foreign or mixed parentage | 203 | 74 | 1,824 | 957 | ..... | 163 | 66 | 1 | 157 | 232 | 90 |
| Foreign-born white | 181 | 99 | 2,090 | 897 | ..... | 275 | 161 | 5 | 117 | 439 | 307 |
| Naturalized | 100 | 11 | 982 | 198 | ..... | 45 | 26 | 4 | 23 | 29 | 15 |
| First papers | 13 | ..... | 160 | 41 | ..... | 9 | 13 | ..... | 5 | 65 | 7 |
| Alien | 53 | 86 | 736 | 568 | ..... | 189 | 115 | ..... | 73 | 340 | 282 |
| Unknown | 15 | 2 | 212 | 90 | ..... | 32 | 7 | 1 | 16 | 5 | 3 |
| Negro | 155 | 1 | 1,741 | 173 | ..... | 50 | 901 | ..... | 1 | ..... | ..... |
| Indian, Chinese, Japanese, and all other | 3 | ..... | 7 | ..... | ..... | 1 | 3 | ..... | ..... | ..... | ..... |
| Females 21 years of age and over | 3,285 | 182 | 10,546 | 3,732 | 21 | 5,542 | 6,185 | 106 | 3,127 | 688 | 686 |
| Native white—Native parentage | 2,938 | 104 | 5,593 | 2,045 | 21 | 5,249 | 5,197 | 97 | 2,953 | 36 | 377 |
| Native white—Foreign or mixed parentage | 173 | 42 | 1,678 | 836 | ..... | 145 | 51 | 6 | 98 | 266 | 74 |
| Foreign-born white | 74 | 36 | 1,654 | 681 | ..... | 121 | 80 | 3 | 76 | 386 | 235 |
| Naturalized | 52 | 7 | 866 | 226 | ..... | 25 | 15 | 3 | 19 | 64 | 32 |
| First papers | ..... | ..... | 15 | ..... | ..... | ..... | 1 | ..... | ..... | 10 | 2 |
| Alien | 16 | 29 | 590 | 396 | ..... | 87 | 63 | ..... | 44 | 308 | 200 |
| Unknown | 6 | ..... | 183 | 59 | ..... | 9 | 1 | ..... | 13 | 4 | 1 |
| Negro | 100 | ..... | 1,619 | 170 | ..... | 27 | 856 | ..... | ..... | ..... | ..... |
| Indian, Chinese, Japanese, and all other | ..... | ..... | 2 | ..... | ..... | ..... | 1 | ..... | ..... | ..... | ..... |
| Males 18 to 44 years, inclusive | 3,204 | 315 | 8,575 | 3,090 | 19 | 4,432 | 5,023 | 100 | 2,699 | 552 | 601 |
| Females 18 to 44 years, inclusive | 2,864 | 169 | 8,635 | 3,120 | 20 | 4,303 | 5,124 | 99 | 2,593 | 533 | 599 |
| **ILLITERACY.** | | | | | | | | | | | |
| **Total 10 years of age and over** | 11,115 | 827 | 32,572 | 12,451 | 60 | 17,657 | 20,003 | 370 | 9,956 | 2,177 | 2,354 |
| Number illiterate | 238 | 369 | 2,527 | 2,767 | 1 | 561 | 1,352 | 3 | 230 | 512 | 604 |
| Per cent illiterate | 2.1 | 44.6 | 7.8 | 22.2 | ..... | 3.2 | 6.8 | 0.8 | 2.3 | 23.5 | 25.7 |
| Per cent illiterate in 1910 | 2.5 | ..... | 9.9 | 18.2 | 1.3 | 4.6 | 8.9 | 0.2 | 2.5 | 32.9 | 15.4 |
| Native white | 10,511 | 665 | 23,142 | 9,918 | 60 | 17,091 | 16,848 | 362 | 9,725 | 1,164 | 1,572 |
| Number illiterate | 136 | 294 | 593 | 1,628 | 1 | 401 | 748 | 3 | 146 | 247 | 119 |
| Per cent illiterate | 1.3 | 44.2 | 2.6 | 16.4 | ..... | 2.3 | 4.4 | 0.8 | 1.5 | 21.2 | 7.6 |
| Foreign-born white | 282 | 101 | 4,347 | 1,933 | ..... | 454 | 300 | 8 | 230 | 1,013 | 782 |
| Number illiterate | 40 | 74 | 1,006 | 1,050 | ..... | 155 | 114 | ..... | 84 | 265 | 485 |
| Per cent illiterate | 14.2 | 46.0 | 23.1 | 53.0 | ..... | 34.1 | 38.0 | ..... | 36.5 | 26.2 | 62.0 |
| Negro | 319 | 1 | 5,065 | 550 | ..... | 111 | 2,851 | ..... | 1 | ..... | ..... |
| Number illiterate | 59 | 1 | 925 | 89 | ..... | 5 | 489 | ..... | ..... | ..... | ..... |
| Per cent illiterate | 18.5 | ..... | 18.3 | 16.2 | ..... | 4.5 | 17.2 | ..... | ..... | ..... | ..... |
| Total 16 to 20 years, inclusive | 1,641 | 168 | 4,450 | 1,797 | 6 | 2,487 | 2,960 | 48 | 1,353 | 288 | 317 |
| Number illiterate | 25 | 91 | 260 | 400 | ..... | 44 | 123 | ..... | 14 | 55 | 53 |
| Per cent illiterate | 1.5 | 54.2 | 5.8 | 22.3 | ..... | 1.8 | 4.2 | ..... | 1.0 | 19.1 | 26.2 |
| Illiterate males 21 years of age and over | 120 | 129 | 979 | 931 | 1 | 296 | 654 | 1 | 120 | 163 | 218 |
| Per cent of all males 21 years of age and over | 3.0 | 38.5 | 8.8 | 22.5 | ..... | 4.8 | 9.8 | 0.7 | 3.3 | 21.7 | 25.1 |
| Native white | 71 | 87 | 193 | 477 | 1 | 204 | 386 | 1 | 81 | 64 | 24 |
| Foreign-born white | 18 | 41 | 382 | 418 | ..... | 91 | 43 | ..... | 39 | 99 | 194 |
| Negro | 28 | 1 | 404 | 36 | ..... | 1 | 224 | ..... | ..... | ..... | ..... |
| Illiterate females 21 years of age and over | 80 | 71 | 915 | 878 | ..... | 190 | 516 | 2 | 78 | 208 | 179 |
| Per cent of all females 21 years of age and over | 2.4 | 39.0 | 8.7 | 23.5 | ..... | 3.4 | 8.3 | 1.9 | 2.5 | 30.2 | 26.1 |
| Native white | 43 | 54 | 161 | 474 | ..... | 146 | 250 | 2 | 51 | 89 | 24 |
| Foreign-born white | 13 | 17 | 396 | 373 | ..... | 42 | 40 | ..... | 27 | 119 | 158 |
| Negro | 24 | ..... | 358 | 31 | ..... | 2 | 226 | ..... | ..... | ..... | ..... |
| **DWELLINGS AND FAMILIES.** | | | | | | | | | | | |
| Dwellings, number | 2,803 | 152 | 8,960 | 3,394 | 24 | 4,896 | 5,655 | 111 | 2,710 | 598 | 575 |
| Families, number | 3,017 | 164 | 9,278 | 3,455 | 24 | 5,073 | 5,871 | 112 | 2,800 | 622 | 664 |

[1] Organized since 1910; see headnote to table.

[2] See headnote to table.

[3] Less than one-tenth of 1 per cent.

TABLE 10.—COMPOSITION AND CHARACTERISTICS OF THE POPULATION, FOR CITIES OF 10,000 OR MORE: 1920.

[Per cent not shown where base is less than 100.]

| SUBJECT. | CITIES OF 25,000 OR MORE. | | | | | | | | | |
|---|---|---|---|---|---|---|---|---|---|---|
| | Austin. | Beaumont. | Dallas. | El Paso. | Fort Worth. | Galveston. | Houston. | San Antonio. | Waco. | Wichita Falls. |
| **COLOR OR RACE, NATIVITY, AND SEX.** | | | | | | | | | | |
| **Total population** | 34,876 | 40,422 | 158,976 | 77,560 | 106,482 | 44,255 | 138,276 | 161,379 | 38,500 | 40,079 |
| Male | 16,425 | 20,713 | 79,506 | 37,193 | 56,366 | 23,350 | 69,048 | 80,782 | 18,692 | 24,035 |
| Female | 18,451 | 19,709 | 79,470 | 40,367 | 50,116 | 20,905 | 69,228 | 80,597 | 19,808 | 16,044 |
| Native white | 25,381 | 25,268 | 126,158 | 42,451 | 83,107 | 27,426 | 92,256 | 110,153 | 28,995 | 36,128 |
| Male | 12,013 | 12,927 | 62,532 | 21,026 | 43,509 | 13,984 | 45,812 | 54,247 | 14,078 | 21,472 |
| Female | 13,368 | 12,341 | 63,626 | 21,425 | 39,598 | 13,442 | 46,444 | 55,906 | 14,917 | 14,656 |
| Native white—Native parentage | 20,905 | 21,710 | 112,509 | 27,456 | 75,515 | 17,289 | 72,433 | 76,299 | 25,897 | 33,856 |
| Native white—Foreign parentage | 2,691 | 2,065 | 8,019 | 11,248 | 4,526 | 6,158 | 11,801 | 21,061 | 1,826 | 1,118 |
| Native white—Mixed parentage | 1,785 | 1,493 | 5,630 | 3,747 | 3,066 | 3,979 | 8,022 | 12,793 | 1,272 | 1,154 |
| Foreign-born white | 2,547 | 1,918 | 8,730 | 33,353 | 7,359 | 6,892 | 12,012 | 36,646 | 1,767 | 1,720 |
| Male | 1,320 | 1,170 | 5,097 | 15,208 | 4,738 | 4,294 | 6,809 | 19,494 | 990 | 1,309 |
| Female | 1,227 | 748 | 3,633 | 18,145 | 2,621 | 2,598 | 5,203 | 17,152 | 777 | 411 |
| Negro | 6,921 | 13,210 | 24,023 | 1,330 | 15,896 | 9,888 | 33,960 | 14,341 | 7,726 | 2,217 |
| Male | 3,073 | 6,597 | 11,828 | 673 | 8,010 | 5,027 | 16,394 | 6,842 | 3,612 | 1,242 |
| Female | 3,848 | 6,613 | 12,195 | 657 | 7,886 | 4,861 | 17,566 | 7,499 | 4,114 | 975 |
| Indian, Chinese, Japanese, and all other (see Table 7) | 27 | 26 | 65 | 426 | 120 | 49 | 48 | 239 | 12 | 14 |
| Per cent native white | 72.8 | 62.5 | 79.4 | 54.7 | 78.0 | 62.0 | 66.7 | 68.3 | 75.3 | 90.1 |
| Per cent foreign-born white | 7.3 | 4.7 | 5.5 | 43.0 | 6.9 | 15.6 | 8.7 | 22.7 | 4.6 | 4.3 |
| Per cent Negro | 19.8 | 32.7 | 15.1 | 1.7 | 14.9 | 22.3 | 24.6 | 8.9 | 20.1 | 5.5 |
| **1910: Total population** | 29,860 | 20,640 | 92,104 | 39,279 | 73,312 | 36,981 | 78,800 | 96,614 | 26,425 | 8,200 |
| Native white | 19,925 | 12,452 | 68,824 | 23,338 | 55,751 | 22,731 | 48,514 | 68,394 | 19,026 | 7,418 |
| Foreign-born white | 2,441 | 1,279 | 5,219 | 14,248 | 4,209 | 6,164 | 6,318 | 17,407 | 1,307 | 198 |
| Negro | 7,478 | 6,896 | 18,024 | 1,452 | 13,280 | 8,036 | 23,929 | 10,716 | 6,067 | 578 |
| Per cent native white | 66.7 | 60.3 | 74.7 | 59.4 | 76.0 | 61.5 | 61.6 | 70.8 | 72.0 | 90.5 |
| Per cent foreign-born white | 8.2 | 6.2 | 5.7 | 36.3 | 5.7 | 16.7 | 8.0 | 18.0 | 4.9 | 2.4 |
| Per cent Negro | 25.0 | 33.4 | 19.6 | 3.7 | 18.1 | 21.7 | 30.4 | 11.1 | 23.0 | 7.0 |
| **AGE, SCHOOL ATTENDANCE, AND CITIZENSHIP.** | | | | | | | | | | |
| Total under 7 years of age | 3,579 | 5,433 | 17,997 | 11,655 | 11,890 | 4,971 | 15,687 | 20,711 | 4,849 | 4,666 |
| Total 7 to 13 years, inclusive | 4,588 | 5,396 | 17,383 | 10,769 | 11,726 | 5,022 | 16,537 | 21,378 | 5,419 | 4,011 |
| Number attending school | 4,306 | 5,135 | 16,215 | 9,374 | 10,393 | 4,591 | 14,922 | 17,904 | 4,996 | 3,508 |
| Per cent attending school | 93.9 | 95.2 | 93.3 | 87.0 | 88.6 | 91.4 | 90.2 | 83.7 | 92.2 | 87.5 |
| Total 14 and 15 years | 1,325 | 1,424 | 4,802 | 2,918 | 3,130 | 1,339 | 4,496 | 5,658 | 1,477 | 1,014 |
| Number attending school | 1,188 | 1,174 | 3,988 | 2,251 | 2,490 | 1,075 | 3,565 | 4,152 | 1,245 | 808 |
| Per cent attending school | 89.7 | 82.4 | 83.0 | 77.1 | 79.6 | 80.3 | 79.3 | 73.4 | 84.3 | 79.7 |
| Total 16 and 17 years | 1,340 | 1,407 | 5,339 | 2,776 | 3,594 | 1,504 | 4,807 | 5,738 | 1,468 | 1,152 |
| Number attending school | 913 | 621 | 2,466 | 1,067 | 1,495 | 602 | 1,940 | 2,070 | 761 | 427 |
| Per cent attending school | 68.1 | 44.1 | 46.2 | 38.4 | 41.6 | 40.0 | 40.4 | 36.1 | 51.8 | 37.1 |
| Total 18 to 20 years, inclusive | 2,072 | 2,431 | 10,031 | 4,730 | 6,733 | 2,476 | 8,223 | 10,327 | 2,196 | 2,367 |
| Number attending school | 715 | 302 | 1,423 | 609 | 806 | 273 | 897 | 1,100 | 502 | 189 |
| Per cent attending school | 34.5 | 12.4 | 14.2 | 12.9 | 12.0 | 11.0 | 10.9 | 10.7 | 22.9 | 8.0 |
| Males 21 years of age and over | 10,199 | 12,947 | 52,509 | 21,572 | 38,297 | 15,849 | 45,073 | 49,371 | 11,228 | 17,209 |
| Native white—Native parentage | 5,919 | 6,691 | 35,559 | 8,837 | 26,148 | 5,199 | 22,071 | 21,457 | 7,308 | 14,158 |
| Native white—Foreign or mixed parentage | 1,171 | 882 | 4,148 | 2,196 | 2,501 | 3,009 | 5,852 | 8,403 | 801 | 955 |
| Foreign-born white | 1,188 | 1,083 | 4,484 | 9,840 | 3,892 | 3,876 | 5,878 | 14,810 | 892 | 1,133 |
| Naturalized | 463 | 438 | 1,909 | 1,074 | 1,002 | 1,825 | 2,626 | 3,056 | 414 | 331 |
| First papers | 69 | 179 | 535 | 285 | 209 | 691 | 679 | 644 | 85 | 40 |
| Alien | 329 | 412 | 1,591 | 8,428 | 2,075 | 1,082 | 2,131 | 10,226 | 283 | 552 |
| Unknown | 327 | 54 | 449 | 53 | 606 | 278 | 442 | 884 | 110 | 210 |
| Negro | 1,909 | 4,273 | 8,275 | 478 | 5,657 | 3,725 | 11,244 | 4,528 | 2,216 | 953 |
| Females 21 years of age and over | 11,773 | 11,384 | 50,915 | 23,140 | 31,112 | 13,694 | 43,453 | 48,196 | 11,863 | 9,660 |
| Native white—Native parentage | 6,768 | 5,879 | 35,334 | 8,467 | 21,813 | 4,469 | 21,394 | 21,780 | 7,638 | 7,958 |
| Native white—Foreign or mixed parentage | 1,469 | 934 | 4,362 | 2,407 | 2,154 | 3,054 | 6,215 | 9,200 | 946 | 648 |
| Foreign-born white | 1,105 | 655 | 3,011 | 11,745 | 1,976 | 2,229 | 4,245 | 12,299 | 666 | 330 |
| Naturalized | 460 | 306 | 1,455 | 1,299 | 698 | 1,177 | 2,020 | 2,873 | 334 | 152 |
| First papers | 7 | 8 | 45 | 32 | 18 | 38 | 33 | 248 | 7 | 2 |
| Alien | 332 | 305 | 1,149 | 10,356 | 876 | 752 | 1,805 | 8,162 | 224 | 112 |
| Unknown | 306 | 36 | 362 | 58 | 384 | 262 | 387 | 1,016 | 101 | 64 |
| Negro | 2,427 | 3,914 | 8,198 | 439 | 5,163 | 3,340 | 11,590 | 4,900 | 2,613 | 723 |
| Males 18 to 44 years, inclusive | 6,974 | 10,581 | 42,635 | 16,893 | 31,074 | 12,118 | 35,411 | 39,310 | 8,463 | 12,979 |
| Females 18 to 44 years, inclusive | 8,625 | 10,231 | 43,210 | 19,640 | 27,035 | 10,469 | 36,622 | 39,225 | 9,601 | 8,558 |
| **ILLITERACY.** | | | | | | | | | | |
| **Total 10 years of age and over** | 29,416 | 32,602 | 133,491 | 61,237 | 89,418 | 37,151 | 115,388 | 131,362 | 31,367 | 33,587 |
| Number illiterate | 1,670 | 2,843 | 4,252 | 5,202 | 3,509 | 1,974 | 6,217 | 14,955 | 1,343 | 533 |
| Per cent illiterate | 5.7 | 8.7 | 3.2 | 8.5 | 3.9 | 5.3 | 5.4 | 11.4 | 4.3 | 1.6 |
| Per cent illiterate in 1910 | 7.8 | 7.7 | 4.0 | 13.3 | 3.8 | 5.1 | 6.4 | 10.1 | 5.1 | 2.0 |
| Native white | 21,024 | 19,730 | 104,175 | 29,992 | 68,683 | 21,699 | 74,604 | 84,925 | 23,159 | 29,909 |
| Number illiterate | 369 | 265 | 529 | 299 | 393 | 202 | 469 | 2,822 | 161 | 58 |
| Per cent illiterate | 1.8 | 1.3 | 0.5 | 1.0 | 0.6 | 0.9 | 0.6 | 3.3 | 0.7 | 0.2 |
| Foreign-born white | 2,470 | 1,375 | 8,394 | 29,736 | 6,860 | 6,711 | 11,459 | 33,977 | 1,716 | 1,661 |
| Number illiterate | 471 | 400 | 1,375 | 4,759 | 2,062 | 914 | 2,592 | 11,233 | 347 | 368 |
| Per cent illiterate | 19.1 | 21.3 | 16.4 | 16.0 | 30.1 | 13.6 | 22.6 | 33.1 | 20.2 | 22.2 |
| Negro | 5,898 | 10,975 | 20,862 | 1,155 | 13,763 | 8,693 | 29,284 | 12,256 | 6,480 | 2,004 |
| Number illiterate | 830 | 2,173 | 2,348 | 31 | 1,034 | 843 | 3,152 | 875 | 835 | 104 |
| Per cent illiterate | 14.1 | 19.8 | 11.3 | 2.7 | 7.5 | 9.7 | 10.8 | 7.1 | 12.9 | 5.2 |
| Total 16 to 20 years, inclusive | 3,412 | 3,838 | 15,370 | 7,506 | 10,327 | 3,980 | 13,030 | 16,065 | 3,664 | 3,519 |
| Number illiterate | 68 | 177 | 251 | 379 | 332 | 140 | 397 | 1,423 | 65 | 65 |
| Per cent illiterate | 2.0 | 4.6 | 1.6 | 5.0 | 3.2 | 3.5 | 3.0 | 8.9 | 1.8 | 1.8 |
| Illiterate males 21 years of age and over | 676 | 1,297 | 1,954 | 1,562 | 1,817 | 912 | 2,585 | 6,572 | 571 | 317 |
| Per cent of all males 21 years of age and over | 6.6 | 10.1 | 3.7 | 7.2 | 4.7 | 5.8 | 5.7 | 13.3 | 5.1 | 1.8 |
| Native white | 161 | 112 | 234 | 84 | 178 | 86 | 165 | 842 | 78 | 27 |
| Foreign-born white | 192 | 199 | 698 | 1,408 | 1,153 | 449 | 1,134 | 5,394 | 143 | 237 |
| Negro | 323 | 981 | 1,022 | 14 | 467 | 363 | 1,284 | 317 | 350 | 51 |
| Illiterate females 21 years of age and over | 873 | 1,320 | 1,935 | 3,066 | 1,196 | 871 | 3,056 | 5,932 | 674 | 126 |
| Per cent of all females 21 years of age and over | 7.4 | 11.6 | 3.8 | 13.2 | 3.8 | 6.7 | 7.0 | 12.3 | 5.7 | 1.3 |
| Native white | 148 | 133 | 220 | 121 | 159 | 84 | 201 | 1,078 | 62 | 17 |
| Foreign-born white | 241 | 180 | 503 | 2,882 | 547 | 335 | 1,132 | 4,334 | 167 | 62 |
| Negro | 484 | 1,007 | 1,212 | 14 | 489 | 452 | 1,721 | 514 | 445 | 47 |
| **DWELLINGS AND FAMILIES.** | | | | | | | | | | |
| Dwellings, number | 7,392 | 7,867 | 30,860 | 11,158 | 19,679 | 9,273 | 28,452 | 30,264 | 8,011 | 6,595 |
| Families, number | 7,925 | 9,495 | 36,754 | 18,159 | 25,052 | 10,588 | 33,932 | 36,405 | 9,374 | 7,878 |

TABLE 10.—COMPOSITION AND CHARACTERISTICS OF THE POPULATION, FOR CITIES OF 10,000 OF MORE: 1920—Continued.

[Per cent not shown where base is less than 100.]

| SUBJECT. | CITIES OF 10,000 TO 25,000. | | | | | | | | | |
|---|---|---|---|---|---|---|---|---|---|---|
| | Abilene. | Amarillo. | Brownsville. | Cleburne. | Corpus Christi. | Corsicana. | Del Rio. | Denison. | Greenville. | Laredo. |
| **COLOR OR RACE, NATIVITY, AND SEX.** | | | | | | | | | | |
| **Total population** | 10,274 | 15,494 | 11,791 | 12,820 | 10,522 | 11,356 | 10,589 | 17,065 | 12,384 | 22,710 |
| Male | 5,117 | 8,200 | 5,788 | 6,351 | 5,174 | 5,551 | 5,649 | 8,541 | 6,181 | 10,928 |
| Female | 5,157 | 7,294 | 6,003 | 6,469 | 5,348 | 5,805 | 4,940 | 8,524 | 6,203 | 11,782 |
| Native white | 9,720 | 14,499 | 7,954 | 11,604 | 8,179 | 8,546 | 5,855 | 13,541 | 9,921 | 10,566 |
| Male | 4,824 | 7,616 | 4,008 | 5,765 | 4,064 | 4,187 | 3,159 | 6,772 | 4,910 | 5,447 |
| Female | 4,896 | 6,883 | 3,946 | 5,839 | 4,115 | 4,359 | 2,696 | 6,769 | 5,011 | 5,119 |
| Native white—Native parentage | 9,317 | 13,568 | 4,845 | 11,046 | 5,801 | 8,144 | 3,490 | 12,362 | 9,639 | 4,161 |
| Native white—Foreign parentage | 192 | 461 | 1,947 | 242 | 1,295 | 214 | 1,748 | 587 | 125 | 4,493 |
| Native white—Mixed parentage | 211 | 470 | 1,162 | 316 | 1,083 | 188 | 617 | 592 | 157 | 1,912 |
| Foreign-born white | 142 | 679 | 3,782 | 259 | 1,886 | 224 | 4,550 | 467 | 205 | 12,099 |
| Male | 86 | 424 | 1,751 | 144 | 905 | 147 | 2,401 | 277 | 138 | 5,461 |
| Female | 56 | 255 | 2,031 | 115 | 981 | 77 | 2,149 | 190 | 67 | 6,638 |
| Negro | 410 | 316 | 49 | 957 | 456 | 2,585 | 182 | 3,056 | 2,255 | 41 |
| Male | 206 | 160 | 23 | 442 | 205 | 1,216 | 87 | 1,491 | 1,130 | 17 |
| Female | 204 | 156 | 26 | 515 | 251 | 1,369 | 95 | 1,565 | 1,125 | 24 |
| Indian, Chinese, Japanese, and all other | 2 | ..... | 6 | ..... | 1 | 1 | 2 | 1 | 3 | 4 |
| Per cent native white | 94.6 | 93.6 | 67.5 | 90.5 | 77.7 | 75.3 | 55.3 | 79.3 | 80.1 | 46.5 |
| Per cent foreign-born white | 1.4 | 4.4 | 32.1 | 2.0 | 17.9 | 2.0 | 43.0 | 2.7 | 1.7 | 53.3 |
| Per cent Negro | 4.0 | 2.0 | 0.4 | 7.5 | 4.3 | 22.8 | 1.7 | 17.9 | 18.2 | 0.2 |
| **1910: Total population** | 9,204 | 9,957 | 10,517 | 10,364 | 8,222 | 9,749 | ..... | 13,632 | 8,850 | 14,855 |
| Native white | 8,411 | 9,281 | 7,060 | 9,162 | 6,683 | 6,697 | ..... | 10,206 | 6,864 | 7,490 |
| Foreign-born white | 189 | 551 | 3,412 | 311 | 1,094 | 210 | ..... | 523 | 95 | 7,330 |
| Negro | 602 | 123 | 43 | 891 | 436 | 2,842 | ..... | 2,799 | 1,887 | 32 |
| Per cent native white | 91.4 | 93.2 | 67.1 | 88.4 | 81.3 | 68.7 | ..... | 75.5 | 77.6 | 50.4 |
| Per cent foreign-born white | 2.1 | 5.5 | 32.4 | 3.0 | 13.3 | 2.2 | ..... | 3.8 | 1.1 | 49.3 |
| Per cent Negro | 6.5 | 1.2 | 0.4 | 8.6 | 5.3 | 29.2 | ..... | 20.5 | 21.3 | 0.2 |
| **AGE, SCHOOL ATTENDANCE, AND CITIZENSHIP.** | | | | | | | | | | |
| Total under 7 years of age | 1,360 | 2,321 | 1,727 | 1,870 | 1,528 | 1,503 | 1,698 | 2,357 | 1,723 | 3,292 |
| Total 7 to 13 years, inclusive | 1,522 | 1,998 | 1,880 | 1,900 | 1,606 | 1,614 | 1,923 | 2,352 | 1,726 | 3,765 |
| Number attending school | 1,366 | 1,826 | 1,489 | 1,775 | 1,393 | 1,519 | 1,183 | 2,187 | 1,592 | 2,669 |
| Per cent attending school | 89.8 | 91.4 | 79.2 | 93.4 | 86.7 | 94.1 | 61.5 | 93.0 | 92.2 | 70.9 |
| Total 14 and 15 years | 436 | 494 | 514 | 502 | 397 | 393 | 489 | 589 | 494 | 1,015 |
| Number attending school | 380 | 412 | 340 | 450 | 292 | 345 | 204 | 497 | 432 | 544 |
| Per cent attending school | 87.2 | 83.4 | 66.1 | 89.6 | 73.6 | 87.8 | 60.1 | 84.4 | 87.4 | 53.6 |
| Total 16 and 17 years | 430 | 507 | 442 | 507 | 415 | 446 | 465 | 617 | 477 | 952 |
| Number attending school | 298 | 256 | 125 | 283 | 211 | 269 | 142 | 301 | 300 | 260 |
| Per cent attending school | 69.3 | 50.5 | 28.3 | 55.8 | 50.8 | 60.3 | 30.5 | 48.8 | 62.9 | 27.3 |
| Total 18 to 20 years, inclusive | 602 | 838 | 933 | 767 | 601 | 629 | 887 | 949 | 731 | 1,698 |
| Number attending school | 192 | 106 | 50 | 135 | 117 | 125 | 53 | 116 | 178 | 99 |
| Per cent attending school | 31.9 | 12.6 | 5.4 | 17.6 | 19.5 | 19.9 | 6.1 | 12.2 | 24.4 | 5.8 |
| Males 21 years of age and over | 2,957 | 5,084 | 3,063 | 3,625 | 2,943 | 3,331 | 2,729 | 5,198 | 3,594 | 5,701 |
| Native white—Native parentage | 2,599 | 4,273 | 1,278 | 3,050 | 1,478 | 2,330 | 930 | 3,572 | 2,753 | 1,280 |
| Native white—Foreign or mixed parentage | 137 | 327 | 536 | 185 | 641 | 115 | 331 | 414 | 90 | 908 |
| Foreign-born white | 85 | 356 | 1,232 | 131 | 700 | 131 | 1,419 | 269 | 107 | 3,588 |
| Naturalized | 32 | 107 | 142 | 82 | 101 | 49 | 92 | 171 | 43 | 342 |
| First papers | 11 | 19 | 16 | 21 | 14 | 4 | 4 | 15 | 1 | 56 |
| Alien | 34 | 199 | 1,061 | 13 | 491 | 38 | 1,297 | 65 | 61 | 3,125 |
| Unknown | 8 | 31 | 13 | 15 | 94 | 40 | 26 | 18 | 2 | 64 |
| Negro | 135 | 128 | 12 | 259 | 124 | 754 | 47 | 942 | 641 | 12 |
| Females 21 years of age and over | 2,967 | 4,252 | 3,232 | 3,649 | 3,032 | 3,440 | 2,418 | 5,003 | 3,639 | 6,197 |
| Native white—Native parentage | 2,658 | 3,641 | 1,142 | 3,101 | 1,522 | 2,394 | 810 | 3,417 | 2,855 | 915 |
| Native white—Foreign or mixed parentage | 112 | 299 | 605 | 148 | 605 | 111 | 275 | 430 | 95 | 924 |
| Foreign-born white | 53 | 191 | 1,467 | 99 | 740 | 67 | 1,289 | 181 | 43 | 4,340 |
| Naturalized | 27 | 64 | 171 | 67 | 184 | 26 | 77 | 135 | 14 | 432 |
| First papers | 2 | 1 | 1 | 1 | 2 | 1 | ..... | 1 | 3 | 8 |
| Alien | 23 | 93 | 1,279 | 18 | 446 | 18 | 1,185 | 37 | 26 | 3,814 |
| Unknown | 1 | 33 | 16 | 13 | 108 | 22 | 27 | 8 | ..... | 86 |
| Negro | 143 | 121 | 18 | 301 | 164 | 868 | 44 | 975 | 646 | 18 |
| Males 18 to 44 years, inclusive | 2,284 | 4,219 | 2,655 | 2,686 | 1,981 | 2,396 | 2,295 | 3,823 | 2,718 | 4,781 |
| Females 18 to 44 years, inclusive | 2,371 | 3,728 | 2,719 | 2,906 | 2,297 | 2,690 | 2,099 | 4,059 | 2,949 | 5,233 |
| **ILLITERACY.** | | | | | | | | | | |
| **Total 10 years of age and over** | 8,256 | 12,235 | 9,212 | 10,109 | 8,308 | 9,150 | 8,072 | 13,692 | 9,925 | 17,790 |
| Number illiterate | 213 | 196 | 2,352 | 174 | 1,189 | 329 | 2,061 | 521 | 451 | 3,419 |
| Per cent illiterate | 2.6 | 1.6 | 25.5 | 1.7 | 14.3 | 3.6 | 25.5 | 3.8 | 4.5 | 19.2 |
| Per cent illiterate in 1910 | 2.7 | 3.3 | 26.2 | 2.3 | 14.4 | 8.1 | ..... | 6.1 | 5.4 | 23.3 |
| Native white | 7,754 | 11,318 | 5,670 | 9,085 | 6,183 | 6,724 | 3,898 | 10,645 | 7,913 | 6,871 |
| Number illiterate | 137 | 37 | 938 | 78 | 464 | 52 | 209 | 64 | 54 | 528 |
| Per cent illiterate | 1.8 | 0.3 | 16.5 | 0.9 | 7.5 | 0.8 | 5.4 | 0.6 | 0.7 | 7.7 |
| Foreign-born white | 141 | 630 | 3,501 | 255 | 1,740 | 224 | 4,027 | 465 | 186 | 10,876 |
| Number illiterate | 39 | 145 | 1,412 | 12 | 666 | 54 | 1,839 | 85 | 100 | 2,888 |
| Per cent illiterate | 27.7 | 23.0 | 40.3 | 4.7 | 38.3 | 24.1 | 45.7 | 18.3 | 53.8 | 26.6 |
| Negro | 359 | 287 | 35 | 769 | 384 | 2,201 | 145 | 2,581 | 1,823 | 40 |
| Number illiterate | 37 | 14 | 1 | 84 | 59 | 223 | 13 | 372 | 297 | 3 |
| Per cent illiterate | 10.3 | 4.9 | ..... | 10.9 | 15.4 | 10.1 | 9.0 | 14.4 | 16.3 | ..... |
| Total 16 to 20 years, inclusive | 1,032 | 1,345 | 1,375 | 1,274 | 1,016 | 1,075 | 1,332 | 1,566 | 1,208 | 2,650 |
| Number illiterate | 15 | 24 | 259 | 3 | 115 | 18 | 289 | 14 | 35 | 321 |
| Per cent illiterate | 1.5 | 1.8 | 18.8 | 0.2 | 11.3 | 1.7 | 21.7 | 0.9 | 2.9 | 12.1 |
| Illiterate males 21 years of age and over | 83 | 94 | 774 | 73 | 417 | 164 | 731 | 256 | 209 | 940 |
| Per cent of all males 21 years of age and over | 2.8 | 1.8 | 25.3 | 2.0 | 14.2 | 4.9 | 26.8 | 4.9 | 5.8 | 16.2 |
| Native white | 54 | 16 | 265 | 35 | 161 | 22 | 41 | 23 | 16 | 120 |
| Foreign-born white | 19 | 71 | 508 | 5 | 235 | 32 | 684 | 58 | 52 | 813 |
| Negro | 10 | 7 | ..... | 33 | 21 | 110 | 6 | 175 | 141 | 2 |
| Illiterate females 21 years of age and over | 86 | 57 | 1,132 | 97 | 565 | 143 | 812 | 245 | 194 | 1,709 |
| Per cent of all females 21 years of age and over | 2.9 | 1.3 | 35.0 | 2.7 | 18.6 | 4.2 | 33.6 | 4.9 | 5.3 | 27.6 |
| Native white | 41 | 9 | 409 | 40 | 186 | 27 | 63 | 32 | 29 | 172 |
| Foreign-born white | 20 | 42 | 722 | 7 | 342 | 12 | 743 | 26 | 23 | 1,537 |
| Negro | 25 | 6 | 1 | 50 | 37 | 104 | 6 | 187 | 142 | ..... |
| **DWELLINGS AND FAMILIES.** | | | | | | | | | | |
| Dwellings, number | 2,007 | 2,959 | 2,484 | 2,746 | 2,242 | 2,514 | 1,874 | 3,820 | 2,677 | 4,600 |
| Families, number | 2,360 | 3,626 | 2,605 | 2,966 | 2,498 | 2,785 | 1,949 | 4,404 | 3,132 | 4,947 |

TABLE 10.—COMPOSITION AND CHARACTERISTICS OF THE POPULATION, FOR CITIES OF 10,000 OR MORE: 1920—Continued.

[Per cent not shown where base is less than 100.]

| SUBJECT. | CITIES OF 10,000 TO 25,000—continued. | | | | | | | | | | |
|---|---|---|---|---|---|---|---|---|---|---|---|
| | Marshall. | Palestine. | Paris. | Port Arthur. | Ranger. | San Angelo. | Sherman. | Temple. | Texarkana. In Texas. | Texarkana. In Ark. and Tex. | Tyler. |
| **COLOR OR RACE, NATIVITY, AND SEX.** | | | | | | | | | | | |
| **Total population** | 14,271 | 11,039 | 15,040 | 22,251 | 16,205 | 10,050 | 15,031 | 11,033 | 11,480 | 19,737 | 12,085 |
| Male | 6,946 | 5,452 | 7,273 | 12,163 | 10,117 | 4,871 | 7,360 | 5,341 | 5,611 | 9,579 | 5,821 |
| Female | 7,325 | 5,587 | 7,767 | 10,088 | 6,088 | 5,179 | 7,671 | 5,692 | 5,869 | 10,158 | 6,264 |
| Native white | 8,224 | 7,801 | 11,280 | 16,915 | 15,023 | 8,863 | 12,630 | 8,418 | 8,021 | 13,738 | 8,954 |
| Male | 4,067 | 3,883 | 5,482 | 9,203 | 9,300 | 4,267 | 6,152 | 4,063 | 3,964 | 6,728 | 4,336 |
| Female | 4,157 | 3,918 | 5,798 | 7,712 | 5,723 | 4,596 | 6,478 | 4,355 | 4,057 | 7,010 | 4,618 |
| Native white—Native parentage | 7,549 | 7,180 | 10,831 | 14,762 | 14,170 | 7,913 | 12,008 | 7,575 | 7,453 | 12,783 | 8,435 |
| Native white—Foreign parentage | 344 | 282 | 205 | 1,202 | 450 | 594 | 305 | 510 | 296 | 465 | 311 |
| Native white—Mixed parentage | 331 | 339 | 244 | 951 | 403 | 356 | 317 | 333 | 272 | 490 | 208 |
| Foreign-born white | 249 | 310 | 185 | 1,413 | 943 | 582 | 321 | 537 | 251 | 380 | 301 |
| Male | 133 | 164 | 108 | 918 | 686 | 323 | 194 | 290 | 142 | 212 | 180 |
| Female | 116 | 146 | 77 | 495 | 257 | 259 | 127 | 247 | 109 | 168 | 121 |
| Negro | 5,797 | 2,926 | 3,573 | 3,910 | 239 | 602 | 2,075 | 2,078 | 3,207 | 5,613 | 2,822 |
| Male | 2,745 | 1,404 | 1,682 | 2,030 | 131 | 281 | 1,011 | 988 | 1,504 | 2,635 | 1,298 |
| Female | 3,052 | 1,522 | 1,891 | 1,880 | 108 | 321 | 1,064 | 1,090 | 1,703 | 2,978 | 1,524 |
| Indian, Chinese, Japanese, and all other | 1 | 2 | 2 | 13 | ..... | 3 | 5 | ..... | 1 | 6 | 8 |
| Per cent native white | 57.6 | 70.7 | 75.0 | 76.0 | 92.7 | 88.2 | 84.0 | 76.3 | 69.9 | 69.6 | 74.1 |
| Per cent foreign-born white | 1.7 | 2.8 | 1.2 | 6.4 | 5.8 | 5.8 | 2.1 | 4.9 | 2.2 | 1.9 | 2.5 |
| Per cent Negro | 40.6 | 26.5 | 23.8 | 17.6 | 1.5 | 6.0 | 13.8 | 18.8 | 27.9 | 28.4 | 23.4 |
| **1910: Total population** | 11,452 | 10,482 | 11,269 | 7,663 | ..... | 10,321 | 13,412 | 10,993 | 9,790 | 15,445 | 10,400 |
| Native white | 6,156 | 6,663 | 7,977 | 5,384 | ..... | 9,202 | 9,902 | 7,749 | 6,299 | 9,735 | 7,168 |
| Foreign-born white | 298 | 325 | 158 | 783 | ..... | 462 | 288 | 425 | 273 | 387 | 268 |
| Negro | 4,997 | 3,554 | 3,131 | 1,493 | ..... | 652 | 2,220 | 2,814 | 3,218 | 5,319 | 2,954 |
| Per cent native white | 53.8 | 63.0 | 70.8 | 70.3 | ..... | 89.2 | 79.8 | 70.5 | 64.3 | 63.0 | 68.9 |
| Per cent foreign-born white | 2.6 | 3.1 | 1.4 | 10.2 | ..... | 4.5 | 2.3 | 3.9 | 2.8 | 2.5 | 2.6 |
| Per cent Negro | 43.6 | 33.9 | 27.8 | 19.5 | ..... | 6.3 | 17.9 | 25.6 | 32.9 | 34.4 | 28.4 |
| **AGE, SCHOOL ATTENDANCE, AND CITIZENSHIP.** | | | | | | | | | | | |
| **Total** under 7 years of age | 1,875 | 1,454 | 1,779 | 3,381 | 2,079 | 1,277 | 1,847 | 1,381 | 1,409 | 2,505 | 1,646 |
| **Total** 7 to 13 years, inclusive | 1,991 | 1,512 | 2,013 | 2,950 | 1,560 | 1,469 | 2,055 | 1,433 | 1,520 | 2,565 | 1,850 |
| Number attending school | 1,833 | 1,393 | 1,920 | 2,791 | 1,263 | 1,290 | 1,923 | 1,295 | 1,427 | 2,412 | 1,755 |
| Per cent attending school | 92.1 | 92.1 | 95.4 | 94.6 | 81.0 | 87.8 | 93.6 | 87.3 | 93.9 | 94.0 | 94.9 |
| **Total** 14 and 15 years | 560 | 412 | 567 | 713 | 341 | 419 | 574 | 378 | 433 | 727 | 534 |
| Number attending school | 487 | 357 | 488 | 562 | 257 | 333 | 498 | 315 | 354 | 602 | 465 |
| Per cent attending school | 87.0 | 86.7 | 86.1 | 78.8 | 75.4 | 81.2 | 86.8 | 83.3 | 81.8 | 82.8 | 87.1 |
| **Total** 16 and 17 years | 551 | 415 | 626 | 776 | 438 | 417 | 560 | 401 | 453 | 762 | 484 |
| Number attending school | 323 | 252 | 333 | 252 | 128 | 257 | 316 | 234 | 203 | 366 | 291 |
| Per cent attending school | 58.6 | 60.7 | 53.2 | 32.5 | 29.2 | 61.6 | 56.4 | 58.4 | 44.8 | 48.0 | 60.1 |
| **Total** 18 to 20 years, inclusive | 931 | 659 | 980 | 1,470 | 1,198 | 583 | 877 | 619 | 730 | 1,243 | 683 |
| Number attending school | 213 | 133 | 167 | 136 | 47 | 102 | 163 | 147 | 99 | 178 | 141 |
| Per cent attending school | 22.9 | 20.2 | 17.0 | 9.3 | 3.9 | 17.5 | 18.6 | 23.7 | 13.6 | 14.3 | 20.6 |
| **Males** 21 years of age and over | 4,120 | 3,282 | 4,395 | 7,545 | 7,101 | 2,890 | 4,483 | 3,325 | 3,454 | 5,865 | 3,360 |
| Native white—Native parentage | 2,177 | 2,128 | 3,104 | 4,800 | 5,986 | 2,182 | 3,421 | 2,242 | 2,165 | 3,662 | 2,313 |
| Native white—Foreign or mixed parentage | 251 | 177 | 144 | 538 | 447 | 248 | 217 | 246 | 179 | 303 | 118 |
| Foreign-born white | 124 | 146 | 102 | 819 | 558 | 275 | 181 | 239 | 135 | 204 | 158 |
| Naturalized | 67 | 67 | 61 | 329 | 103 | 84 | 103 | 93 | 74 | 116 | 69 |
| First papers | 15 | 17 | 8 | 85 | 37 | 15 | 17 | 13 | 6 | 6 | 14 |
| Alien | 34 | 38 | 25 | 359 | 354 | 155 | 56 | 94 | 24 | 35 | 37 |
| Unknown | 8 | 24 | 8 | 46 | 64 | 21 | 5 | 39 | 31 | 47 | 38 |
| Negro | 1,567 | 830 | 1,044 | 1,376 | 110 | 185 | 661 | 598 | 974 | 1,692 | 768 |
| **Females** 21 years of age and over | 4,243 | 3,305 | 4,680 | 5,416 | 3,488 | 3,004 | 4,635 | 3,446 | 3,481 | 6,070 | 3,528 |
| Native white—Native parentage | 2,178 | 2,061 | 3,262 | 3,457 | 3,023 | 2,296 | 3,614 | 2,290 | 2,149 | 3,720 | 2,428 |
| Native white—Foreign or mixed parentage | 235 | 201 | 170 | 473 | 203 | 284 | 217 | 268 | 182 | 330 | 97 |
| Foreign-born white | 113 | 126 | 73 | 408 | 174 | 213 | 106 | 199 | 98 | 153 | 92 |
| Naturalized | 52 | 65 | 40 | 189 | 55 | 58 | 62 | 98 | 65 | 96 | 48 |
| First papers | ..... | 4 | 1 | 5 | 1 | 1 | 1 | 1 | ..... | ..... | 3 |
| Alien | 54 | 41 | 13 | 193 | 99 | 136 | 41 | 63 | 17 | 31 | 25 |
| Unknown | 7 | 16 | 19 | 21 | 19 | 18 | 2 | 37 | 16 | 26 | 16 |
| Negro | 1,717 | 916 | 1,175 | 1,077 | 88 | 209 | 697 | 689 | 1,052 | 1,865 | 910 |
| **Males** 18 to 44 years, inclusive | 3,144 | 2,520 | 3,182 | 6,679 | 6,677 | 2,009 | 3,212 | 2,460 | 2,618 | 4,415 | 2,481 |
| **Females** 18 to 44 years, inclusive | 3,482 | 2,680 | 3,728 | 5,229 | 3,470 | 2,318 | 3,566 | 2,810 | 2,899 | 5,056 | 2,941 |
| **ILLITERACY.** | | | | | | | | | | | |
| **Total** 10 years of age and over | 11,526 | 8,961 | 12,449 | 17,533 | 13,369 | 8,164 | 12,324 | 8,997 | 9,423 | 16,141 | 9,648 |
| Number illiterate | 884 | 351 | 557 | 1,801 | 443 | 378 | 482 | 316 | 423 | 910 | 384 |
| Per cent illiterate | 7.7 | 3.9 | 4.5 | 10.3 | 3.3 | 4.6 | 3.9 | 3.5 | 4.5 | 5.6 | 4.0 |
| Per cent illiterate in 1910 | 10.4 | 8.5 | 7.4 | 2.6 | ..... | 5.7 | 4.6 | 4.2 | 7.5 | 8.8 | 6.4 |
| Native white | 6,516 | 6,220 | 9,201 | 13,025 | 12,279 | 7,093 | 10,222 | 6,746 | 6,431 | 10,961 | 7,015 |
| Number illiterate | 29 | 31 | 67 | 635 | 55 | 129 | 142 | 37 | 64 | 129 | 13 |
| Per cent illiterate | 0.4 | 0.5 | 0.7 | 4.9 | 0.4 | 1.8 | 1.4 | 0.5 | 1.0 | 1.2 | 0.2 |
| Foreign-born white | 248 | 295 | 180 | 1,366 | 860 | 556 | 315 | 488 | 249 | 378 | 287 |
| Number illiterate | 15 | 54 | 18 | 234 | 355 | 209 | 54 | 91 | 21 | 28 | 40 |
| Per cent illiterate | 6.0 | 18.3 | 10.0 | 17.1 | 41.3 | 37.6 | 17.1 | 18.6 | 8.4 | 7.4 | 13.9 |
| Negro | 4,761 | 2,444 | 3,066 | 3,129 | 230 | 512 | 1,782 | 1,763 | 2,742 | 4,796 | 2,332 |
| Number illiterate | 840 | 266 | 472 | 931 | 33 | 38 | 286 | 188 | 338 | 753 | 331 |
| Per cent illiterate | 17.6 | 10.9 | 15.4 | 29.8 | 14.3 | 7.4 | 16.0 | 10.7 | 12.3 | 15.7 | 14.2 |
| **Total** 16 to 20 years, inclusive | 1,482 | 1,074 | 1,606 | 2,246 | 1,636 | 1,000 | 1,437 | 1,020 | 1,183 | 2,005 | 1,167 |
| Number illiterate | 35 | 16 | 29 | 172 | 52 | 20 | 21 | 16 | 22 | 52 | 17 |
| Per cent illiterate | 2.4 | 1.5 | 1.8 | 7.7 | 3.2 | 2.0 | 1.5 | 1.6 | 1.9 | 2.6 | 1.5 |
| **Illiterate** males 21 years of age and over | 372 | 142 | 244 | 858 | 260 | 153 | 234 | 117 | 166 | 352 | 144 |
| Per cent of all males 21 years of age and over | 9.0 | 4.3 | 5.6 | 11.4 | 3.7 | 5.3 | 5.2 | 3.5 | 4.8 | 6.0 | 4.3 |
| Native white | 15 | 12 | 31 | 294 | 21 | 49 | 67 | 10 | 27 | 54 | 6 |
| Foreign-born white | 6 | 22 | 8 | 120 | 224 | 85 | 28 | 37 | 11 | 13 | 16 |
| Negro | 351 | 108 | 205 | 444 | 15 | 19 | 139 | 70 | 128 | 285 | 122 |
| **Illiterate** females 21 years of age and over | 463 | 185 | 276 | 736 | 111 | 171 | 219 | 166 | 229 | 488 | 214 |
| Per cent of all females 21 years of age and over | 10.9 | 5.6 | 5.9 | 13.6 | 3.2 | 5.7 | 4.7 | 4.8 | 6.6 | 8.0 | 6.1 |
| Native white | 14 | 13 | 26 | 251 | 15 | 48 | 67 | 17 | 30 | 60 | 4 |
| Foreign-born white | 9 | 28 | 10 | 94 | 81 | 103 | 12 | 38 | 10 | 14 | 16 |
| Negro | 440 | 144 | 240 | 390 | 15 | 19 | 140 | 111 | 189 | 414 | 194 |
| **DWELLINGS AND FAMILIES.** | | | | | | | | | | | |
| **Dwellings**, number | 3,109 | 2,433 | 3,400 | 4,305 | 3,515 | 2,239 | 3,324 | 2,432 | 2,595 | 4,461 | 2,670 |
| **Families**, number | 3,435 | 2,713 | 3,794 | 5,105 | 3,872 | 2,386 | 3,735 | 2,712 | 2,993 | 5,069 | 2,993 |

TABLE 11.—COMPOSITION AND CHARACTERISTICS OF THE POPULATION, FOR PLACES OF 2,500 TO 10,000: 1920.

| SUBJECT. | Arlington. | Athens. | Ballinger. | Bay City. | Beeville. | Belton. | Big Spring. | Bonham. | Bowie. | Brenham. | Brownwood. |
|---|---|---|---|---|---|---|---|---|---|---|---|
| **COLOR OR RACE, NATIVITY, AND SEX.** | | | | | | | | | | | |
| **Total population** | 3,031 | 3,176 | 2,767 | 3,454 | 3,063 | 5,098 | 4,273 | 6,008 | 3,179 | 5,066 | 8,223 |
| Male | 1,479 | 1,539 | 1,378 | 1,713 | 1,452 | 2,402 | 2,204 | 2,909 | 1,487 | 2,412 | 4,077 |
| Female | 1,552 | 1,637 | 1,389 | 1,741 | 1,611 | 2,696 | 2,069 | 3,099 | 1,692 | 2,654 | 4,146 |
| Native white—Native parentage | 2,720 | 2,339 | 2,348 | 2,307 | 2,058 | 3,997 | 3,480 | 4,978 | 3,110 | 1,910 | 7,469 |
| Native white—Foreign or mixed parentage | 79 | 38 | 187 | 276 | 513 | 174 | 406 | 68 | 51 | 945 | 250 |
| Foreign-born white | 18 | 11 | 60 | 167 | 189 | 122 | 387 | 46 | 17 | 277 | 122 |
| Negro | 214 | 786 | 172 | 704 | 303 | 805 | ..... | 916 | 1 | 1,933 | 382 |
| Indian, Chinese, and Japanese | ..... | 2 | ..... | ..... | ..... | ..... | ..... | ..... | ..... | 1 | ..... |
| **AGE, SCHOOL ATTENDANCE, AND CITIZENSHIP.** | | | | | | | | | | | |
| Total under 7 years of age | 393 | 431 | 378 | 439 | 395 | 655 | 673 | 727 | 497 | 550 | 1,115 |
| Total 7 to 13 years, inclusive | 404 | 485 | 403 | 513 | 501 | 773 | 643 | 833 | 509 | 585 | 1,204 |
| Number attending school | 336 | 452 | 333 | 391 | 427 | 721 | 420 | 797 | 475 | 519 | 1,185 |
| Total 14 and 15 years | 128 | 132 | 115 | 120 | 135 | 236 | 163 | 256 | 121 | 178 | 317 |
| Number attending school | 113 | 125 | 91 | 98 | 109 | 197 | 136 | 226 | 106 | 150 | 269 |
| Total 16 to 20 years, inclusive | 335 | 332 | 250 | 358 | 338 | 708 | 439 | 631 | 276 | 502 | 784 |
| Number attending school | 168 | 136 | 98 | 96 | 128 | 249 | 139 | 274 | 82 | 166 | 336 |
| Males 21 years of age and over | 867 | 901 | 814 | 1,017 | 788 | 1,284 | 1,274 | 1,710 | 864 | 1,539 | 2,339 |
| Native white—Native parentage | 776 | 660 | 639 | 639 | 492 | 989 | 1,029 | 1,388 | 831 | 499 | 2,071 |
| Native white—Foreign or mixed parentage | 31 | 12 | 65 | 95 | 123 | 60 | 82 | 30 | 22 | 337 | 91 |
| Foreign-born white | 11 | 5 | 40 | 73 | 94 | 60 | 163 | 32 | 11 | 150 | 66 |
| Naturalized | 5 | 2 | 16 | 22 | 27 | 19 | 24 | 17 | 7 | 91 | 23 |
| Negro | 49 | 224 | 70 | 210 | 74 | 175 | ..... | 260 | ..... | 552 | 111 |
| Females 21 years of age and over | 904 | 895 | 807 | 1,007 | 906 | 1,442 | 1,081 | 1,851 | 912 | 1,712 | 2,404 |
| Native white—Native parentage | 812 | 642 | 673 | 631 | 576 | 1,137 | 886 | 1,511 | 890 | 552 | 2,142 |
| Native white—Foreign or mixed parentage | 27 | 14 | 63 | 94 | 166 | 57 | 78 | 24 | 15 | 353 | 103 |
| Foreign-born white | 6 | 6 | 17 | 52 | 72 | 31 | 117 | 9 | 6 | 125 | 39 |
| Naturalized | 5 | 4 | 4 | 16 | 25 | 10 | 21 | 2 | 4 | 80 | 21 |
| Negro | 59 | 231 | 54 | 230 | 92 | 217 | ..... | 307 | 1 | 682 | 120 |
| **ILLITERACY.** | | | | | | | | | | | |
| **Total 10 years of age and over** | 2,463 | 2,524 | 2,222 | 2,805 | 2,456 | 4,133 | 3,318 | 4,912 | 2,460 | 4,267 | 6,577 |
| Number illiterate | 90 | 147 | 69 | 163 | 234 | 137 | 296 | 211 | 26 | 493 | 134 |
| Whites 10 years of age and over | 2,293 | 1,890 | 2,066 | 2,223 | 2,213 | 3,480 | 3,318 | 4,143 | 2,459 | 2,615 | 6,248 |
| Number illiterate | 19 | 17 | 58 | 102 | 214 | 64 | 296 | 72 | 26 | 87 | 94 |
| Negroes 10 years of age and over | 170 | 632 | 156 | 582 | 243 | 653 | ..... | 769 | 1 | 1,651 | 329 |
| Number illiterate | 71 | 130 | 11 | 61 | 20 | 73 | ..... | 139 | ..... | 405 | 40 |
| Illiterate males 21 years of age and over | 35 | 65 | 27 | 64 | 75 | 63 | 126 | 95 | 9 | 185 | 58 |
| Illiterate females 21 years of age and over | 34 | 66 | 23 | 69 | 96 | 51 | 82 | 107 | 11 | 278 | 57 |
| **DWELLINGS AND FAMILIES.** | | | | | | | | | | | |
| Dwellings, number | 684 | 724 | 623 | 785 | 716 | 1,004 | 862 | 1,346 | 741 | 1,293 | 1,669 |
| Families, number | 697 | 798 | 665 | 822 | 737 | 1,073 | 965 | 1,535 | 789 | 1,354 | 1,979 |

| SUBJECT. | Bryan. | Burkburnett. | Cameron. | Childress. | Cisco. | Clarksville. | Coleman. | Comanche. | Commerce. | Cooper. | Crockett. |
|---|---|---|---|---|---|---|---|---|---|---|---|
| **COLOR OR RACE, NATIVITY, AND SEX.** | | | | | | | | | | | |
| **Total population** | 6,307 | 5,300 | 4,298 | 5,003 | 7,422 | 3,386 | 2,868 | 3,524 | 3,842 | 2,563 | 3,061 |
| Male | 3,042 | 3,137 | 2,049 | 2,630 | 4,299 | 1,696 | 1,406 | 1,727 | 1,868 | 1,308 | 1,484 |
| Female | 3,265 | 2,163 | 2,249 | 2,373 | 3,123 | 1,690 | 1,462 | 1,797 | 1,974 | 1,255 | 1,577 |
| Native white—Native parentage | 3,288 | 5,014 | 2,645 | 4,796 | 6,404 | 2,219 | 2,542 | 3,426 | 3,335 | 2,144 | 1,755 |
| Native white—Foreign or mixed parentage | 507 | 180 | 351 | 105 | 336 | 82 | 93 | 66 | 74 | 41 | 54 |
| Foreign-born white | 332 | 100 | 200 | 69 | 572 | 65 | 50 | 31 | 53 | 18 | 52 |
| Negro | 2,180 | 6 | 1,102 | 33 | 110 | 1,020 | 183 | 1 | 380 | 360 | 1,200 |
| Indian, Chinese, and Japanese | ..... | ..... | ..... | ..... | ..... | ..... | ..... | ..... | ..... | ..... | ..... |
| **AGE, SCHOOL ATTENDANCE, AND CITIZENSHIP.** | | | | | | | | | | | |
| Total under 7 years of age | 761 | 837 | 578 | 842 | 983 | 404 | 415 | 509 | 547 | 414 | 338 |
| Total 7 to 13 years, inclusive | 863 | 598 | 642 | 717 | 839 | 449 | 440 | 589 | 599 | 374 | 454 |
| Number attending school | 767 | 544 | 572 | 670 | 763 | 415 | 394 | 552 | 552 | 358 | 340 |
| Total 14 and 15 years | 207 | 144 | 177 | 186 | 201 | 135 | 113 | 179 | 142 | 119 | 149 |
| Number attending school | 176 | 121 | 147 | 153 | 166 | 124 | 97 | 163 | 132 | 108 | 122 |
| Total 16 to 20 years, inclusive | 583 | 490 | 447 | 484 | 697 | 345 | 276 | 364 | 383 | 258 | 331 |
| Number attending school | 181 | 76 | 143 | 114 | 193 | 132 | 104 | 147 | 176 | 83 | 146 |
| Males 21 years of age and over | 1,868 | 2,065 | 1,160 | 1,540 | 2,919 | 1,029 | 798 | 916 | 1,070 | 732 | 899 |
| Native white—Native parentage | 963 | 1,889 | 684 | 1,421 | 2,328 | 679 | 694 | 876 | 905 | 599 | 477 |
| Native white—Foreign or mixed parentage | 133 | 99 | 117 | 53 | 152 | 37 | 27 | 22 | 27 | 15 | 27 |
| Foreign-born white | 154 | 73 | 91 | 57 | 377 | 37 | 24 | 17 | 30 | 14 | 38 |
| Naturalized | 70 | 26 | 41 | 20 | 32 | 4 | 11 | 7 | 10 | 12 | 6 |
| Negro | 618 | 4 | 268 | 9 | 62 | 276 | 53 | 1 | 108 | 104 | 357 |
| Females 21 years of age and over | 2,025 | 1,166 | 1,294 | 1,234 | 1,783 | 1,024 | 826 | 967 | 1,101 | 666 | 890 |
| Native white—Native parentage | 1,022 | 1,095 | 766 | 1,194 | 1,596 | 651 | 729 | 941 | 951 | 562 | 526 |
| Native white—Foreign or mixed parentage | 138 | 47 | 113 | 26 | 86 | 27 | 25 | 18 | 32 | 14 | 13 |
| Foreign-born white | 126 | 23 | 85 | 9 | 75 | 13 | 18 | 8 | 12 | 3 | 9 |
| Naturalized | 63 | 13 | 46 | 4 | 16 | 4 | 9 | 5 | 2 | 3 | 3 |
| Negro | 739 | 1 | 330 | 5 | 26 | 333 | 54 | ..... | 106 | 87 | 342 |
| **ILLITERACY.** | | | | | | | | | | | |
| **Total 10 years of age and over** | 5,151 | 4,183 | 3,435 | 3,824 | 6,068 | 2,785 | 2,267 | 2,770 | 3,030 | 1,993 | 2,516 |
| Number illiterate | 205 | 24 | 249 | 64 | 256 | 201 | 41 | 43 | 109 | 56 | 176 |
| Whites 10 years of age and over | 3,330 | 4,177 | 2,569 | 3,795 | 5,963 | 1,929 | 2,115 | 2,769 | 2,728 | 1,712 | 1,515 |
| Number illiterate | 56 | 24 | 82 | 64 | 234 | 54 | 23 | 43 | 50 | 9 | 33 |
| Negroes 10 years of age and over | 1,821 | 6 | 866 | 29 | 105 | 856 | 152 | 1 | 302 | 281 | 1,001 |
| Number illiterate | 149 | ..... | 167 | ..... | 22 | 147 | 18 | ..... | 59 | 47 | 143 |
| Illiterate males 21 years of age and over | 74 | 19 | 115 | 47 | 171 | 77 | 18 | 19 | 55 | 24 | 89 |
| Illiterate females 21 years of age and over | 114 | 2 | 118 | 12 | 35 | 97 | 19 | 18 | 43 | 27 | 82 |
| **DWELLINGS AND FAMILIES.** | | | | | | | | | | | |
| Dwellings, number | 1,513 | 1,121 | 1,078 | 1,040 | 1,408 | 702 | 646 | 741 | 838 | 561 | 716 |
| Families, number | 1,623 | 1,339 | 1,148 | 1,146 | 1,667 | 848 | 691 | 766 | 906 | 628 | 744 |

TABLE 11.—COMPOSITION AND CHARACTERISTICS OF THE POPULATION, FOR PLACES OF 2,500 TO 10,000: 1920—Continued.

| SUBJECT. | Cuero. | Dalhart. | De Leon. | Denton. | Desdemona. | Dublin. | Eagle Pass. | Eastland. | Electra. | Ennis. | Gainesville. |
|---|---|---|---|---|---|---|---|---|---|---|---|
| **COLOR OR RACE, NATIVITY, AND SEX.** | | | | | | | | | | | |
| **Total population** | 3,671 | 2,676 | 3,302 | 7,626 | 3,008 | 3,229 | 5,765 | 9,368 | 4,744 | 7,224 | 8,648 |
| Male | 1,732 | 1,358 | 1,856 | 3,522 | 1,765 | 1,677 | 2,706 | 5,849 | 2,532 | 3,606 | 4,272 |
| Female | 1,939 | 1,318 | 1,446 | 4,104 | 1,243 | 1,552 | 3,059 | 3,519 | 2,212 | 3,618 | 4,376 |
| Native white—Native parentage | 1,861 | 2,367 | 3,106 | 6,686 | 2,827 | 3,011 | 1,504 | 7,859 | 4,524 | 4,608 | 7,072 |
| Native white—Foreign or mixed parentage | 742 | 199 | 67 | 168 | 129 | 115 | 1,486 | 390 | 151 | 405 | 354 |
| Foreign-born white | 272 | 110 | 129 | 80 | 52 | 46 | 2,711 | 820 | 39 | 285 | 129 |
| Negro | 794 | ..... | ..... | 691 | ..... | 57 | 64 | 299 | 30 | 1,924 | 1,089 |
| Indian, Chinese, and Japanese | 2 | ..... | ..... | 1 | ..... | ..... | ..... | ..... | ..... | 2 | 4 |
| **AGE, SCHOOL ATTENDANCE, AND CITIZENSHIP.** | | | | | | | | | | | |
| Total under 7 years of age | 480 | 485 | 515 | 923 | 524 | 469 | 943 | 1,245 | 884 | 985 | 1,280 |
| Total 7 to 13 years, inclusive | 486 | 388 | 449 | 1,181 | 351 | 470 | 1,060 | 996 | 732 | 1,043 | 1,228 |
| Number attending school | 418 | 358 | 400 | 1,108 | 254 | 350 | 838 | 877 | 688 | 982 | 1,101 |
| Total 14 and 15 years | 143 | 93 | 115 | 374 | 67 | 132 | 254 | 245 | 172 | 279 | 359 |
| Number attending school | 111 | 82 | 94 | 336 | 55 | 115 | 149 | 185 | 148 | 238 | 324 |
| Total 16 to 20 years, inclusive | 345 | 218 | 356 | 863 | 266 | 326 | 649 | 944 | 423 | 689 | 787 |
| Number attending school | 127 | 59 | 83 | 481 | 49 | 100 | 143 | 168 | 99 | 224 | 287 |
| Males 21 years of age and over | 1,017 | 788 | 1,110 | 1,968 | 1,107 | 979 | 1,335 | 3,922 | 1,418 | 2,137 | 2,450 |
| Native white—Native parentage | 453 | 672 | 974 | 1,701 | 936 | 854 | 350 | 3,064 | 1,319 | 1,339 | 1,915 |
| Native white—Foreign or mixed parentage | 222 | 63 | 34 | 46 | 82 | 62 | 249 | 189 | 69 | 105 | 130 |
| Foreign-born white | 137 | 53 | 102 | 42 | 39 | 34 | 708 | 522 | 20 | 131 | 80 |
| Naturalized | 60 | 20 | 10 | 24 | 18 | 14 | 54 | 66 | 14 | 38 | 42 |
| Negro | 203 | ..... | ..... | 179 | ..... | 29 | 28 | 147 | 10 | 580 | 322 |
| Females 21 years of age and over | 1,200 | 704 | 757 | 2,317 | 693 | 853 | 1,524 | 2,016 | 1,115 | 2,091 | 2,544 |
| Native white—Native parentage | 505 | 609 | 732 | 2,027 | 654 | 806 | 332 | 1,746 | 1,035 | 1,302 | 2,025 |
| Native white—Foreign or mixed parentage | 299 | 56 | 15 | 49 | 28 | 30 | 210 | 74 | 52 | 102 | 133 |
| Foreign-born white | 110 | 39 | 10 | 35 | 11 | 7 | 967 | 96 | 18 | 94 | 44 |
| Naturalized | 56 | 15 | 2 | 25 | 8 | 3 | 116 | 24 | 17 | 36 | 33 |
| Negro | 286 | ..... | ..... | 205 | ..... | 10 | 15 | 100 | 10 | 592 | 342 |
| **ILLITERACY.** | | | | | | | | | | | |
| **Total 10 years of age and over** | 2,987 | 2,012 | 2,584 | 6,202 | 2,314 | 2,561 | 4,362 | 7,665 | 3,516 | 5,805 | 6,849 |
| Number illiterate | 212 | 39 | 111 | 82 | 27 | 52 | 722 | 292 | 25 | 422 | 172 |
| Whites 10 years of age and over | 2,328 | 2,012 | 2,584 | 5,640 | 2,314 | 2,505 | 4,309 | 7,374 | 3,492 | 4,221 | 5,952 |
| Number illiterate | 131 | 39 | 111 | 34 | 27 | 39 | 708 | 263 | 22 | 127 | 84 |
| Negroes 10 years of age and over | 657 | ..... | ..... | 561 | ..... | 56 | 53 | 291 | 24 | 1,582 | 894 |
| Number illiterate | 80 | ..... | ..... | 48 | ..... | 13 | 14 | 29 | 3 | 295 | 88 |
| Illiterate males 21 years of age and over | 74 | 13 | 34 | 36 | 16 | 31 | 202 | 179 | 11 | 174 | 78 |
| Illiterate females 21 years of age and over | 111 | 18 | 14 | 44 | 7 | 12 | 398 | 36 | 6 | 209 | 79 |
| **DWELLINGS AND FAMILIES.** | | | | | | | | | | | |
| Dwellings, number | 857 | 592 | 574 | 1,605 | 796 | 596 | 1,163 | 1,979 | 982 | 1,645 | 2,019 |
| Families, number | 906 | 646 | 732 | 1,751 | 850 | 724 | 1,277 | 2,105 | 1,078 | 1,785 | 2,210 |

| SUBJECT. | Georgetown. | Gonzales. | Gorman. | Graham. | Hearne. | Henrietta. | Hillsboro. | Honey Grove. | Huntsville. | Jacksonville. | Jefferson. |
|---|---|---|---|---|---|---|---|---|---|---|---|
| **COLOR OR RACE, NATIVITY, AND SEX.** | | | | | | | | | | | |
| **Total population** | 2,871 | 3,128 | 3,200 | 2,544 | 2,741 | 2,563 | 6,952 | 2,042 | 4,669 | 3,723 | 2,549 |
| Male | 1,392 | 1,500 | 1,767 | 1,322 | 1,327 | 1,332 | 3,427 | 1,269 | 3,517 | 1,827 | 1,228 |
| Female | 1,479 | 1,628 | 1,433 | 1,222 | 1,414 | 1,231 | 3,525 | 1,373 | 1,172 | 1,896 | 1,321 |
| Native white—Native parentage | 1,870 | 1,617 | 3,094 | 2,419 | 1,207 | 2,180 | 5,526 | 1,902 | 2,155 | 2,938 | 1,342 |
| Native white—Foreign or mixed parentage | 269 | 574 | 49 | 106 | 147 | 118 | 207 | 50 | 169 | 59 | 111 |
| Foreign-born white | 133 | 278 | 53 | 19 | 111 | 138 | 193 | 62 | 272 | 47 | 36 |
| Negro | 599 | 658 | 4 | ..... | 1,276 | 127 | 1,025 | 628 | 2,092 | 688 | 1,060 |
| Indian, Chinese, and Japanese | ..... | 1 | ..... | ..... | ..... | ..... | 1 | ..... | 1 | ..... | ..... |
| **AGE, SCHOOL ATTENDANCE, AND CITIZENSHIP.** | | | | | | | | | | | |
| Total under 7 years of age | 328 | 414 | 537 | 351 | 375 | 313 | 956 | 336 | 221 | 524 | 324 |
| Total 7 to 13 years, inclusive | 422 | 511 | 463 | 401 | 418 | 360 | 1,060 | 368 | 244 | 555 | 435 |
| Number attending school | 402 | 476 | 406 | 379 | 394 | 331 | 1,001 | 325 | 240 | 533 | 398 |
| Total 14 and 15 years | 113 | 124 | 93 | 97 | 108 | 109 | 291 | 114 | 88 | 146 | 122 |
| Number attending school | 104 | 104 | 79 | 87 | 97 | 91 | 237 | 104 | 79 | 132 | 112 |
| Total 16 to 20 years, inclusive | 307 | 317 | 248 | 256 | 293 | 218 | 655 | 267 | 627 | 344 | 214 |
| Number attending school | 147 | 109 | 46 | 122 | 115 | 89 | 242 | 100 | 121 | 149 | 65 |
| Males 21 years of age and over | 800 | 831 | 1,088 | 771 | 749 | 845 | 1,956 | 752 | 2,701 | 1,080 | 678 |
| Native white—Native parentage | 523 | 413 | 1,028 | 715 | 325 | 643 | 1,524 | 546 | 988 | 858 | 383 |
| Native white—Foreign or mixed parentage | 68 | 130 | 19 | 48 | 29 | 44 | 68 | 7 | 121 | 22 | 40 |
| Foreign-born white | 76 | 115 | 39 | 8 | 52 | 115 | 113 | 25 | 223 | 22 | 20 |
| Naturalized | 34 | 49 | 15 | 1 | 10 | 24 | 32 | 14 | 8 | 6 | ..... |
| Negro | 133 | 167 | 2 | ..... | 343 | 43 | 260 | 174 | 1,458 | 178 | 235 |
| Females 21 years of age and over | 901 | 931 | 771 | 668 | 798 | 718 | 2,034 | 805 | 718 | 1,074 | 776 |
| Native white—Native parentage | 617 | 445 | 746 | 622 | 317 | 617 | 1,621 | 559 | 468 | 833 | 402 |
| Native white—Foreign or mixed parentage | 67 | 168 | 16 | 35 | 34 | 43 | 57 | 13 | 24 | 13 | 47 |
| Foreign-born white | 50 | 103 | 9 | 11 | 39 | 21 | 46 | 19 | 8 | 18 | 16 |
| Naturalized | 33 | 40 | 7 | 4 | 10 | 16 | 18 | 7 | 5 | 4 | ..... |
| Negro | 167 | 214 | ..... | ..... | 408 | 37 | 310 | 214 | 218 | 210 | 311 |
| **ILLITERACY.** | | | | | | | | | | | |
| **Total 10 years of age and over** | 2,360 | 2,492 | 2,445 | 2,025 | 2,164 | 2,096 | 5,554 | 2,143 | 4,362 | 2,953 | 2,033 |
| Number illiterate | 94 | 218 | 13 | 1 | 281 | 12 | 275 | 126 | 828 | 206 | 74 |
| Whites 10 years of age and over | 1,904 | 1,941 | 2,442 | 2,025 | 1,120 | 1,987 | 4,740 | 1,614 | 2,348 | 2,413 | 1,198 |
| Number illiterate | 29 | 118 | 13 | 1 | 69 | 5 | 158 | 21 | 201 | 19 | 3 |
| Negroes 10 years of age and over | 456 | 550 | 3 | ..... | 1,044 | 109 | 813 | 529 | 2,013 | 540 | 835 |
| Number illiterate | 65 | 100 | ..... | ..... | 212 | 7 | 117 | 105 | 627 | 187 | 71 |
| Illiterate males 21 years of age and over | 40 | 83 | 8 | 1 | 107 | 4 | 142 | 55 | 700 | 81 | 32 |
| Illiterate females 21 years of age and over | 45 | 112 | 1 | ..... | 154 | 6 | 103 | 60 | 50 | 107 | 40 |
| **DWELLINGS AND FAMILIES.** | | | | | | | | | | | |
| Dwellings, number | 651 | 718 | 667 | 464 | 683 | 554 | 1,615 | 615 | 437 | 781 | 627 |
| Families, number | 696 | 743 | 735 | 494 | 726 | 616 | 1,745 | 682 | 474 | 885 | 667 |

TABLE 11.—COMPOSITION AND CHARACTERISTICS OF THE POPULATION, FOR PLACES OF 2,500 to 10,000: 1920—Continued.

| SUBJECT. | Kaufman | Kingsville. | Lockhart. | Longview. | Lubbock. | Lufkin. | McAllen. | McKinney. | Magnolia Park. | Marfa. | Marlin. |
|---|---|---|---|---|---|---|---|---|---|---|---|
| **COLOR OR RACE, NATIVITY, AND SEX.** | | | | | | | | | | | |
| **Total population** | 2,501 | 4,770 | 3,731 | 5,713 | 4,051 | 4,878 | 5,331 | 6,677 | 4,080 | 3,553 | 4,310 |
| Male | 1,248 | 2,391 | 1,818 | 2,902 | 2,094 | 2,459 | 2,811 | 3,267 | 2,087 | 1,789 | 2,019 |
| Female | 1,253 | 2,379 | 1,913 | 2,811 | 1,957 | 2,419 | 2,520 | 3,410 | 1,993 | 1,764 | 2,300 |
| Native white—Native parentage | 1,847 | 2,549 | 2,257 | 3,747 | 3,805 | 3,910 | 1,545 | 5,716 | 2,715 | 1,480 | 2,371 |
| Native white—Foreign or mixed parentage | 44 | 1,063 | 546 | 122 | 117 | 125 | 1,071 | 125 | 693 | 1,077 | 343 |
| Foreign-born white | 13 | 831 | 391 | 47 | 66 | 78 | 2,086 | 53 | 626 | 965 | 147 |
| Negro | 597 | 327 | 537 | 1,797 | 63 | 765 | 29 | 783 | 46 | 28 | 1,449 |
| Indian, Chinese, and Japanese | | | | | | | | | | 3 | |
| **AGE, SCHOOL ATTENDANCE, AND CITIZENSHIP.** | | | | | | | | | | | |
| Total under 7 years of age | 348 | 758 | 495 | 712 | 687 | 673 | 751 | 905 | 674 | 650 | 517 |
| Total 7 to 13 years, inclusive | 342 | 799 | 558 | 765 | 642 | 769 | 911 | 945 | 639 | 575 | 635 |
| Number attending school | 315 | 695 | 438 | 708 | 594 | 720 | 848 | 829 | 551 | 408 | 605 |
| Total 14 and 15 years | 99 | 195 | 137 | 226 | 163 | 195 | 236 | 238 | 158 | 147 | 166 |
| Number attending school | 86 | 149 | 98 | 197 | 138 | 166 | 80 | 204 | 122 | 86 | 150 |
| Total 16 to 20 years, inclusive | 224 | 451 | 395 | 546 | 371 | 537 | 670 | 674 | 340 | 373 | 440 |
| Number attending school | 76 | 101 | 151 | 158 | 155 | 172 | 74 | 241 | 57 | 52 | 188 |
| Males 21 years of age and over | 736 | 1,360 | 1,012 | 1,793 | 1,138 | 1,399 | 1,494 | 1,910 | 1,206 | 934 | 1,178 |
| Native white—Native parentage | 533 | 668 | 593 | 1,199 | 1,032 | 1,081 | 502 | 1,613 | 747 | 384 | 657 |
| Native white—Foreign or mixed parentage | 18 | 235 | 123 | 35 | 41 | 43 | 216 | 33 | 155 | 184 | 57 |
| Foreign-born white | 8 | 330 | 168 | 26 | 36 | 43 | 765 | 32 | 287 | 353 | 70 |
| Naturalized | 3 | 28 | 31 | 8 | 5 | 20 | 64 | 13 | 57 | 67 | 43 |
| Negro | 177 | 127 | 128 | 533 | 29 | 232 | 11 | 232 | 16 | 12 | 364 |
| Females 21 years of age and over | 752 | 1,207 | 1,134 | 1,671 | 1,050 | 1,305 | 1,269 | 2,005 | 1,063 | 874 | 1,374 |
| Native white—Native parentage | 556 | 590 | 671 | 1,061 | 984 | 1,000 | 350 | 1,699 | 689 | 350 | 687 |
| Native white—Foreign or mixed parentage | 8 | 236 | 140 | 44 | 30 | 39 | 184 | 54 | 170 | 189 | 113 |
| Foreign-born white | 5 | 275 | 142 | 14 | 20 | 28 | 725 | 12 | 189 | 327 | 62 |
| Naturalized | 2 | 46 | 27 | 6 | 5 | 13 | 44 | 7 | 57 | 95 | 43 |
| Negro | 183 | 106 | 181 | 552 | 16 | 238 | 10 | 240 | 15 | 8 | 507 |
| **ILLITERACY.** | | | | | | | | | | | |
| **Total 10 years of age and over** | 2,007 | 3,654 | 3,004 | 4,687 | 3,068 | 3,896 | 4,173 | 5,343 | 3,118 | 2,649 | 3,515 |
| Number illiterate | 103 | 656 | 280 | 261 | 65 | 204 | 1,219 | 176 | 264 | 204 | 272 |
| Whites 10 years of age and over | 1,515 | 3,375 | 2,545 | 3,196 | 3,012 | 3,245 | 4,148 | 4,722 | 3,075 | 2,624 | 2,315 |
| Number illiterate | 7 | 629 | 199 | 19 | 58 | 62 | 1,217 | 48 | 256 | 204 | 60 |
| Negroes 10 years of age and over | 492 | 279 | 459 | 1,491 | 56 | 651 | 25 | 621 | 43 | 24 | 1,200 |
| Number illiterate | 96 | 27 | 81 | 242 | 7 | 142 | 2 | 128 | 8 | | 212 |
| Illiterate males, 21 years of age and over | 47 | 221 | 91 | 106 | 24 | 89 | 326 | 79 | 118 | 78 | 93 |
| Illiterate females 21 years of age and over | 45 | 295 | 133 | 130 | 22 | 91 | 494 | 84 | 86 | 88 | 155 |
| **DWELLINGS AND FAMILIES.** | | | | | | | | | | | |
| Dwellings, number | 565 | 969 | 858 | 1,264 | 883 | 1,016 | 1,029 | 1,464 | 881 | 741 | 1,066 |
| Families, number | 574 | 1,080 | 899 | 1,394 | 946 | 1,118 | 1,084 | 1,666 | 951 | 846 | 1,091 |

| SUBJECT. | Mart. | Memphis. | Mercedes. | Mexia. | Mineral Wells. | Mission. | Mount Pleasant. | Nacogdoches. | Navasota. | New Braunfels. | Orange. |
|---|---|---|---|---|---|---|---|---|---|---|---|
| **COLOR OR RACE, NATIVITY, AND SEX.** | | | | | | | | | | | |
| **Total population** | 3,105 | 2,839 | 3,414 | 3,482 | 7,890 | 3,847 | 4,099 | 3,546 | 5,060 | 3,590 | 9,212 |
| Male | 1,506 | 1,423 | 1,729 | 1,700 | 4,053 | 1,893 | 2,196 | 1,692 | 2,562 | 1,718 | 4,680 |
| Female | 1,599 | 1,416 | 1,685 | 1,782 | 3,837 | 1,954 | 1,903 | 1,854 | 2,498 | 1,872 | 4,532 |
| Native white—Native parentage | 2,309 | 2,790 | 1,206 | 2,010 | 6,893 | 1,340 | 2,744 | 2,447 | 2,123 | 1,512 | 5,919 |
| Native white—Foreign or mixed parentage | 132 | 41 | 887 | 91 | 206 | 935 | 84 | 108 | 239 | 1,180 | 612 |
| Foreign-born white | 59 | 7 | 1,311 | 55 | 114 | 1,568 | 168 | 40 | 201 | 704 | 225 |
| Negro | 605 | 1 | 10 | 1,326 | 677 | | 1,102 | 951 | 2,493 | 194 | 2,456 |
| Indian, Chinese, and Japanese | | | | | | 4 | 1 | | 4 | | |
| **AGE, SCHOOL ATTENDANCE, AND CITIZENSHIP.** | | | | | | | | | | | |
| Total under 7 years of age | 400 | 446 | 595 | 446 | 925 | 593 | 558 | 428 | 522 | 483 | 1,267 |
| Total 7 to 13 years, inclusive | 495 | 434 | 571 | 528 | 1,110 | 724 | 582 | 533 | 767 | 500 | 1,484 |
| Number attending school | 429 | 413 | 368 | 467 | 1,042 | 504 | 522 | 505 | 717 | 459 | 1,353 |
| Total 14 and 15 years | 126 | 131 | 158 | 155 | 283 | 207 | 142 | 150 | 236 | 145 | 396 |
| Number attending school | 114 | 114 | 71 | 136 | 256 | 116 | 130 | 128 | 213 | 102 | 322 |
| Total 16 to 20 years, inclusive | 279 | 256 | 387 | 382 | 789 | 460 | 440 | 374 | 493 | 309 | 905 |
| Number attending school | 137 | 89 | 69 | 147 | 283 | 99 | 151 | 167 | 169 | 68 | 212 |
| Males 21 years of age and over | 908 | 323 | 912 | 978 | 2,483 | 920 | 1,342 | 1,025 | 1,577 | 1,012 | 2,727 |
| Native white—Native parentage | 661 | 301 | 359 | 571 | 2,112 | 348 | 854 | 718 | 663 | 293 | 1,678 |
| Native white—Foreign or mixed parentage | 49 | 17 | 114 | 30 | 81 | 113 | 42 | 38 | 79 | 366 | 182 |
| Foreign-born white | 34 | 5 | 431 | 34 | 71 | 458 | 132 | 25 | 125 | 305 | 137 |
| Naturalized | 15 | 3 | 20 | 15 | 39 | 37 | 13 | 15 | 30 | 114 | 83 |
| Negro | 164 | | 8 | 343 | 219 | | 314 | 244 | 708 | 48 | 730 |
| Females 21 years of age and over | 897 | 749 | 791 | 993 | 2,300 | 943 | 1,035 | 1,036 | 1,465 | 1,141 | 2,433 |
| Native white—Native parentage | 637 | 729 | 201 | 584 | 1,952 | 305 | 714 | 715 | 624 | 353 | 1,479 |
| Native white—Foreign or mixed parentage | 39 | 18 | 120 | 32 | 79 | 153 | 13 | 41 | 86 | 466 | 177 |
| Foreign-born white | 20 | 2 | 378 | 10 | 35 | 483 | 8 | 12 | 37 | 265 | 90 |
| Naturalized | 11 | 1 | 45 | 5 | 22 | 55 | 2 | 10 | 16 | 111 | 50 |
| Negro | 201 | | 2 | 367 | 234 | | 300 | 268 | 718 | 57 | 697 |
| **ILLITERACY.** | | | | | | | | | | | |
| **Total 10 years of age and over** | 2,507 | 2,201 | 2,569 | 2,795 | 6,502 | 2,918 | 3,290 | 2,896 | 4,208 | 2,891 | 7,336 |
| Number illiterate | 119 | 5 | 577 | 123 | 163 | 737 | 338 | 180 | 540 | 302 | 734 |
| Whites 10 years of age and over | 1,987 | 2,201 | 2,559 | 1,740 | 5,918 | 2,915 | 2,407 | 2,131 | 2,137 | 2,737 | 5,337 |
| Number illiterate | 35 | 5 | 577 | 27 | 77 | 737 | 109 | 29 | 37 | 272 | 259 |
| Negroes 10 years of age and over | 520 | | 10 | 1,055 | 584 | | 882 | 765 | 2,067 | 154 | 2,001 |
| Number illiterate | 84 | | | 96 | 86 | | 229 | 151 | 503 | 30 | 484 |
| Illiterate males 21 years of age and over | 55 | 2 | 149 | 46 | 75 | 195 | 188 | 66 | 237 | 110 | 312 |
| Illiterate females 21 years of age and over | 50 | 2 | 246 | 57 | 70 | 313 | 112 | 87 | 266 | 125 | 350 |
| **DWELLINGS AND FAMILIES.** | | | | | | | | | | | |
| Dwellings, number | 678 | 581 | 672 | 763 | 1,429 | 759 | 755 | 785 | 1,177 | 934 | 1,997 |
| Families, number | 698 | 647 | 697 | 824 | 1,915 | 843 | 845 | 908 | 1,198 | 998 | 2,163 |

TABLE 11.—COMPOSITION AND CHARACTERISTICS OF THE POPULATION, FOR PLACES OF 2,500 TO 10,000: 1920—Continued.

| SUBJECT. | Pittsburg. | Plainview. | Polytechnic. | Quanah. | San Benito. | San Marcos. | Seguin. | Smithville. | Sour Lake. | Stamford. | Stephenville. |
|---|---|---|---|---|---|---|---|---|---|---|---|
| **COLOR OR RACE, NATIVITY, AND SEX.** | | | | | | | | | | | |
| **Total population** | 2,540 | 3,089 | 4,338 | 3,691 | 5,070 | 4,527 | 3,631 | 3,204 | 3,032 | 3,704 | 3,891 |
| Male | 1,220 | 2,023 | 2,066 | 1,928 | 2,602 | 2,152 | 1,716 | 1,551 | 1,530 | 1,905 | 1,993 |
| Female | 1,320 | 1,966 | 2,272 | 1,763 | 2,468 | 2,375 | 1,915 | 1,653 | 1,502 | 1,799 | 1,898 |
| Native white—Native parentage | 1,656 | 3,838 | 4,053 | 3,484 | 1,918 | 3,013 | 1,495 | 2,112 | 2,497 | 3,303 | 3,632 |
| Native white—Foreign or mixed parentage | 24 | 111 | 193 | 88 | 1,212 | 371 | 895 | 340 | 202 | 65 | 55 |
| Foreign-born white | 11 | 35 | 50 | 53 | 1,904 | 404 | 393 | 83 | 56 | 100 | 32 |
| Negro | 849 | 5 | 42 | 66 | 36 | 739 | 848 | 669 | 275 | 176 | 172 |
| Indian, Chinese, and Japanese | | | | | | | | | 2 | | |
| **AGE, SCHOOL ATTENDANCE, AND CITIZENSHIP.** | | | | | | | | | | | |
| Total under 7 years of age | 332 | 569 | 624 | 543 | 874 | 580 | 473 | 473 | 533 | 546 | 610 |
| Total 7 to 13 years, inclusive | 387 | 615 | 561 | 607 | 828 | 692 | 503 | 480 | 519 | 554 | 565 |
| Number attending school | 384 | 549 | 531 | 548 | 555 | 494 | 459 | 443 | 501 | 495 | 525 |
| Total 14 and 15 years | 93 | 178 | 129 | 154 | 211 | 202 | 133 | 95 | 111 | 130 | 152 |
| Number attending school | 81 | 151 | 125 | 133 | 114 | 165 | 108 | 81 | 101 | 101 | 132 |
| Total 16 to 20 years, inclusive | 255 | 424 | 415 | 329 | 542 | 476 | 366 | 269 | 239 | 375 | 374 |
| Number attending school | 96 | 191 | 151 | 95 | 78 | 207 | 121 | 113 | 80 | 116 | 171 |
| Males 21 years of age and over | 721 | 1,117 | 1,259 | 1,126 | 1,391 | 1,189 | 1,022 | 935 | 825 | 1,137 | 1,168 |
| Native white—Native parentage | 471 | 1,049 | 1,167 | 1,031 | 525 | 794 | 332 | 563 | 618 | 981 | 1,070 |
| Native white—Foreign or mixed parentage | 12 | 44 | 56 | 29 | 185 | 57 | 271 | 129 | 76 | 27 | 21 |
| Foreign-born white | 8 | 22 | 26 | 37 | 669 | 157 | 176 | 53 | 39 | 58 | 21 |
| Naturalized | 6 | 5 | 21 | 12 | 68 | 25 | 81 | 23 | 21 | 10 | 9 |
| Negro | 230 | 2 | 10 | 29 | 12 | 181 | 243 | 190 | 90 | 71 | 56 |
| Females 21 years of age and over | 752 | 1,086 | 1,350 | 932 | 1,224 | 1,388 | 1,134 | 952 | 805 | 962 | 1,022 |
| Native white—Native parentage | 486 | 1,025 | 1,234 | 876 | 478 | 958 | 395 | 577 | 640 | 881 | 938 |
| Native white—Foreign or mixed parentage | 4 | 48 | 74 | 32 | 183 | 58 | 300 | 121 | 65 | 11 | 22 |
| Foreign-born white | 3 | 12 | 22 | 6 | 552 | 131 | 166 | 30 | 14 | 20 | 7 |
| Naturalized | 3 | 6 | 17 | 4 | 67 | 19 | 80 | 18 | 9 | 6 | 2 |
| Negro | 259 | 1 | 20 | 18 | 11 | 241 | 273 | 224 | 86 | 50 | 55 |
| **ILLITERACY.** | | | | | | | | | | | |
| **Total 10 years of age and over** | 2,031 | 3,147 | 3,443 | 2,872 | 3,810 | 3,664 | 2,958 | 2,530 | 2,254 | 2,915 | 3,036 |
| Number illiterate | 166 | 6 | 9 | 43 | 980 | 349 | 220 | 247 | 122 | 60 | 48 |
| Whites 10 years of age and over | 1,350 | 3,143 | 3,407 | 2,812 | 3,781 | 3,080 | 2,247 | 1,977 | 2,021 | 2,765 | 2,888 |
| Number illiterate | 5 | 5 | 1 | 42 | 975 | 271 | 125 | 50 | 63 | 43 | 18 |
| Negroes 10 years of age and over | 681 | 4 | 36 | 60 | 29 | 584 | 711 | 553 | 231 | 150 | 148 |
| Number illiterate | 161 | 1 | 8 | 1 | 5 | 78 | 95 | 197 | 59 | 17 | 30 |
| Illiterate males 21 years of age and over | 81 | 3 | 3 | 27 | 303 | 124 | 85 | 100 | 59 | 33 | 21 |
| Illiterate females 21 years of age and over | 76 | | 6 | 3 | 393 | 154 | 102 | 128 | 53 | 17 | 23 |
| **DWELLINGS AND FAMILIES.** | | | | | | | | | | | |
| Dwellings, number | 605 | 806 | 876 | 747 | 967 | 975 | 867 | 771 | 714 | 734 | 749 |
| Families, number | 651 | 883 | 1,217 | 815 | 1,115 | 1,071 | 916 | 850 | 724 | 806 | 860 |

| SUBJECT. | Sulphur Springs. | Sweetwater. | Taylor. | Teague. | Terrell. | Texas City. | Uvalde. | Vernon. | Victoria. | Waxahachie. | Weatherford. | Yoakum. |
|---|---|---|---|---|---|---|---|---|---|---|---|---|
| **COLOR OR RACE, NATIVITY, AND SEX.** | | | | | | | | | | | | |
| **Total population** | 5,558 | 4,307 | 5,965 | 3,306 | 8,349 | 2,509 | 3,885 | 5,142 | 5,957 | 7,958 | 6,203 | 6,184 |
| Male | 2,711 | 2,262 | 2,929 | 1,657 | 4,044 | 1,252 | 2,027 | 2,658 | 2,773 | 3,898 | 3,057 | 2,980 |
| Female | 2,847 | 2,045 | 3,036 | 1,649 | 4,305 | 1,257 | 1,858 | 2,484 | 3,184 | 4,060 | 3,146 | 3,204 |
| Native white—Native parentage | 4,263 | 3,707 | 3,314 | 2,653 | 5,818 | 1,503 | 2,598 | 4,699 | 2,784 | 5,738 | 5,672 | 3,884 |
| Native white—Foreign or mixed parentage | 74 | 218 | 727 | 112 | 167 | 339 | 590 | 174 | 1,402 | 204 | 135 | 891 |
| Foreign-born white | 61 | 205 | 528 | 94 | 170 | 331 | 573 | 69 | 605 | 152 | 101 | 383 |
| Negro | 1,160 | 177 | 1,396 | 447 | 2,194 | 336 | 115 | 197 | 1,159 | 1,864 | 245 | 1,026 |
| Indian, Chinese, and Japanese | | | | | | | 9 | 3 | 7 | | | |
| **AGE, SCHOOL ATTENDANCE, AND CITIZENSHIP.** | | | | | | | | | | | | |
| Total under 7 years of age | 822 | 704 | 724 | 486 | 809 | 360 | 505 | 756 | 816 | 986 | 777 | 942 |
| Total 7 to 13 years, inclusive | 841 | 655 | 898 | 480 | 924 | 308 | 698 | 808 | 873 | 1,189 | 939 | 867 |
| Number attending school | 800 | 589 | 576 | 460 | 857 | 274 | 527 | 748 | 674 | 1,093 | 739 | 752 |
| Total 14 and 15 years | 230 | 150 | 256 | 128 | 249 | 82 | 186 | 218 | 245 | 341 | 252 | 240 |
| Number attending school | 208 | 117 | 163 | 108 | 214 | 65 | 133 | 183 | 185 | 306 | 200 | 200 |
| Total 16 to 20 years, inclusive | 584 | 394 | 588 | 298 | 693 | 258 | 429 | 490 | 524 | 798 | 621 | 621 |
| Number attending school | 257 | 105 | 147 | 97 | 246 | 43 | 127 | 185 | 130 | 336 | 261 | 190 |
| Males 21 years of age and over | 1,527 | 1,301 | 1,730 | 1,002 | 2,776 | 790 | 1,093 | 1,549 | 1,626 | 2,282 | 1,790 | 1,690 |
| Native white—Native parentage | 1,157 | 1,077 | 888 | 747 | 1,972 | 461 | 675 | 1,363 | 641 | 1,608 | 1,585 | 997 |
| Native white—Foreign or mixed parentage | 31 | 41 | 203 | 42 | 69 | 91 | 121 | 48 | 426 | 71 | 72 | 302 |
| Foreign-born white | 31 | 93 | 225 | 84 | 99 | 69 | 267 | 47 | 274 | 74 | 62 | 177 |
| Naturalized | 9 | 12 | 110 | 15 | 18 | 17 | 17 | 33 | 127 | 18 | 29 | 74 |
| Negro | 308 | 90 | 414 | 129 | 636 | 169 | 29 | 88 | 283 | 529 | 71 | 244 |
| Females 21 years of age and over | 1,554 | 1,103 | 1,769 | 912 | 2,898 | 711 | 974 | 1,321 | 1,873 | 2,382 | 1,824 | 1,824 |
| Native white—Native parentage | 1,225 | 961 | 930 | 740 | 2,066 | 338 | 648 | 1,194 | 714 | 1,734 | 1,651 | 1,039 |
| Native white—Foreign or mixed parentage | 18 | 41 | 204 | 34 | 55 | 90 | 130 | 50 | 511 | 57 | 62 | 315 |
| Foreign-born white | 18 | 63 | 207 | 7 | 68 | 210 | 168 | 21 | 236 | 37 | 32 | 135 |
| Naturalized | 8 | 8 | 118 | 6 | 11 | 58 | 18 | 19 | 120 | 9 | 17 | 51 |
| Negro | 293 | 38 | 428 | 131 | 709 | 73 | 27 | 56 | 409 | 554 | 79 | 335 |
| **ILLITERACY.** | | | | | | | | | | | | |
| **Total 10 years of age and over** | 4,372 | 3,317 | 4,874 | 2,599 | 7,172 | 2,012 | 3,106 | 4,019 | 4,767 | 6,488 | 5,041 | 4,863 |
| Number illiterate | 234 | 155 | 520 | 75 | 668 | 120 | 495 | 69 | 449 | 332 | 122 | 192 |
| Whites 10 years of age and over | 3,463 | 3,159 | 3,718 | 2,232 | 5,323 | 1,710 | 3,015 | 3,840 | 3,787 | 4,937 | 4,847 | 4,010 |
| Number illiterate | 50 | 134 | 300 | 14 | 292 | 58 | 484 | 28 | 263 | 61 | 87 | 93 |
| Negroes 10 years of age and over | 909 | 158 | 1,156 | 367 | 1,849 | 302 | 85 | 176 | 975 | 1,551 | 194 | 853 |
| Number illiterate | 184 | 21 | 220 | 61 | 376 | 62 | 11 | 38 | 185 | 271 | 35 | 99 |
| Illiterate males 21 years of age and over | 115 | 68 | 206 | 30 | 322 | 42 | 195 | 31 | 166 | 152 | 58 | 50 |
| Illiterate females 21 years of age and over | 105 | 48 | 217 | 37 | 322 | 57 | 174 | 20 | 228 | 161 | 56 | 112 |
| **DWELLINGS AND FAMILIES.** | | | | | | | | | | | | |
| Dwellings, number | 1,130 | 947 | 1,370 | 749 | 1,419 | 569 | 840 | 999 | 1,468 | 1,731 | 1,365 | 1,434 |
| Families, number | 1,297 | 990 | 1,496 | 795 | 1,499 | 608 | 879 | 1,144 | 1,588 | 1,870 | 1,490 | 1,515 |

TABLE 12.—COUNTRY OF BIRTH OF THE FOREIGN-BORN WHITE, FOR COUNTIES AND FOR CITIES OF 10,000 OR MORE: 1920.

| COUNTY OR CITY. | Total foreign-born white. | COUNTRY OF BIRTH. | | | | | | | | | | | | | | | | | | | | | |
|---|---|---|---|---|---|---|---|---|---|---|---|---|---|---|---|---|---|---|---|---|---|---|---|
| | | Austria. | Canada. | Czecho-slovakia. | Denmark. | England. | France. | Germany. | Greece. | Hungary. | Ireland. | Italy. | Jugo-Slavia. | Mexico. | Nether-lands. | Norway. | Poland. | Russia. | Scotland. | Spain. | Sweden. | Switzer-land. | Syria. | All other countries. |
| COUNTIES. | | | | | | | | | | | | | | | | | | | | | | | | |
| The state | 360,519 | 6,441 | 4,175 | 12,819 | 1,508 | 7,685 | 2,544 | 31,062 | 1,977 | 940 | 4,333 | 8,024 | 620 | 249,652 | 554 | 1,740 | 5,047 | 7,057 | 1,828 | 1,081 | 4,536 | 1,690 | 1,578 | 3,628 |
| Anderson | 546 | 14 | 14 | 2 | 4 | 68 | 4 | 67 | 2 | 6 | 28 | 6 | 1 | 236 | 1 | 3 | 2 | 6 | 8 | 1 | 7 | 6 | 33 | 27 |
| Angelina | 195 | 5 | 10 | 1 | .... | 4 | 4 | 18 | 1 | .... | 7 | 39 | .... | 79 | .... | 1 | 15 | 1 | 2 | .... | 1 | 2 | 4 | 1 |
| Aransas | 182 | .... | 6 | .... | 5 | 9 | 6 | 12 | .... | .... | 3 | 2 | .... | 128 | 2 | 4 | .... | 1 | 1 | 1 | 2 | .... | .... | .... |
| Archer | 223 | 42 | 2 | 12 | 2 | 4 | 4 | 85 | .... | .... | 6 | .... | .... | 31 | 3 | 2 | .... | 16 | 1 | .... | 2 | 5 | .... | 6 |
| Atascosa | 1,742 | 16 | 6 | 5 | .... | 16 | 6 | 48 | 1 | 5 | 6 | 1 | 4 | 1,596 | .... | .... | 11 | 1 | 2 | 1 | 1 | 1 | .... | 15 |
| Austin | 1,863 | 109 | 1 | 590 | 1 | 16 | 3 | 853 | .... | 6 | 3 | .... | 7 | 145 | .... | .... | 78 | 18 | 4 | 2 | 7 | 16 | 1 | 3 |
| Bandera | 125 | .... | 2 | .... | 1 | 6 | .... | 29 | .... | 1 | 8 | 1 | .... | 58 | .... | .... | 17 | .... | 2 | .... | .... | .... | .... | .... |
| Bastrop | 2,837 | 62 | 6 | 78 | 5 | 25 | 5 | 309 | 3 | 1 | 6 | 2 | 3 | 2,191 | .... | .... | 14 | 15 | 6 | 1 | 87 | 3 | 6 | 9 |
| Baylor | 133 | 4 | 3 | 79 | .... | 2 | .... | 10 | .... | .... | .... | .... | 4 | 8 | .... | .... | .... | 10 | 7 | .... | 1 | 4 | .... | 1 |
| Bee | 1,625 | 39 | 12 | 34 | 5 | 18 | 4 | 95 | .... | 1 | 11 | .... | .... | 1,313 | .... | 31 | 1 | 5 | 5 | .... | 31 | 10 | .... | 10 |
| Bell | 1,933 | 27 | 26 | 581 | 4 | 44 | 9 | 280 | 23 | 6 | 42 | 28 | 3 | 717 | 1 | 5 | 33 | 23 | 18 | .... | 16 | 13 | 5 | 29 |
| Bexar | 43,492 | 470 | 474 | 174 | 120 | 939 | 565 | 3,331 | 167 | 97 | 653 | 711 | 38 | 32,934 | 85 | 79 | 435 | 877 | 176 | 184 | 126 | 173 | 140 | 544 |
| Blanco | 207 | 1 | 2 | 3 | 4 | 6 | .... | 74 | .... | 1 | .... | .... | .... | 99 | .... | .... | 7 | 1 | .... | .... | .... | 8 | .... | 1 |
| Bosque | 730 | 9 | 4 | 4 | 14 | 20 | 4 | 105 | .... | .... | 4 | .... | .... | 159 | 1 | 322 | 54 | .... | 1 | .... | 20 | 4 | .... | 5 |
| Bowie | 576 | 9 | 14 | 1 | 4 | 34 | 11 | 42 | 1 | 9 | 18 | 64 | .... | 270 | 2 | 3 | 13 | 21 | 6 | .... | 10 | 5 | 5 | 34 |
| Brazoria | 1,548 | 51 | 49 | 87 | 25 | 71 | 21 | 165 | 1 | 7 | 12 | 40 | 5 | 868 | 2 | 13 | 14 | 36 | 18 | 3 | 36 | 15 | 1 | 8 |
| Brazos | 1,697 | 68 | 10 | 205 | .... | 21 | 4 | 96 | 6 | 15 | 6 | 535 | 1 | 538 | 1 | 4 | 135 | 21 | 9 | 1 | 1 | 7 | .... | 13 |
| Brewster | 1,600 | 1 | 2 | .... | 1 | 10 | .... | 8 | .... | .... | 2 | .... | .... | 1,556 | .... | .... | 2 | 3 | 2 | 2 | 7 | 3 | .... | 1 |
| Brooks | 1,155 | .... | 2 | 2 | .... | .... | .... | 9 | .... | .... | 1 | .... | .... | 1,107 | .... | 3 | 6 | 2 | 1 | .... | .... | .... | 20 | 2 |
| Brown | 248 | .... | 17 | 1 | 1 | 32 | 2 | 39 | 2 | .... | 6 | 1 | .... | 118 | .... | .... | 4 | .... | 12 | .... | 6 | 4 | .... | 3 |
| Burleson | 1,057 | 79 | 4 | 382 | 1 | 15 | 3 | 194 | 2 | .... | 3 | 113 | 5 | 211 | .... | .... | 17 | 10 | .... | .... | 3 | 3 | .... | 12 |
| Burnet | 275 | 5 | 2 | 2 | 1 | 16 | 1 | 48 | .... | .... | .... | 1 | .... | 179 | 1 | 1 | 1 | .... | 6 | .... | 8 | 2 | .... | 1 |
| Caldwell | 6,281 | 5 | 3 | .... | 1 | 34 | 7 | 207 | 1 | 3 | 5 | 5 | .... | 5,900 | .... | 2 | 68 | 12 | .... | .... | 11 | 2 | 10 | 5 |
| Calhoun | 375 | 3 | 1 | 47 | 6 | 5 | 2 | 28 | 10 | .... | 2 | 3 | .... | 230 | .... | 1 | .... | 1 | 8 | .... | 20 | 4 | .... | 4 |
| Callahan | 174 | .... | 6 | 1 | 2 | 6 | 4 | 26 | .... | .... | 6 | 1 | .... | 111 | 1 | 1 | .... | 4 | 1 | .... | 1 | 1 | .... | 2 |
| Cameron | 10,670 | 15 | 70 | 20 | 16 | 56 | 25 | 111 | 8 | 2 | 38 | 36 | 2 | 9,914 | 10 | 29 | 20 | 47 | 23 | 80 | 78 | 18 | 15 | 37 |
| Chambers | 159 | 7 | 7 | 2 | 1 | 9 | 2 | 33 | .... | .... | 2 | 3 | .... | 63 | 3 | 3 | 10 | 1 | .... | 1 | 5 | 1 | .... | 6 |
| Cherokee | 384 | 5 | 11 | 5 | 1 | 13 | 2 | 13 | 4 | 2 | 7 | 2 | 1 | 295 | 1 | 2 | 3 | 4 | 5 | .... | .... | 3 | 3 | 2 |
| Clay | 445 | 6 | 8 | 1 | 2 | 13 | .... | 88 | .... | 1 | 6 | .... | 1 | 189 | .... | 2 | 1 | 117 | .... | 1 | 1 | 5 | .... | 3 |
| Coleman | 363 | 7 | 6 | .... | 2 | 12 | 3 | 20 | 1 | .... | 3 | .... | .... | 283 | .... | 1 | .... | 7 | 7 | .... | 6 | .... | .... | 5 |
| Collin | 399 | 3 | 8 | 2 | 4 | 30 | 2 | 29 | 3 | .... | 13 | 1 | 3 | 267 | .... | 1 | 3 | 1 | 17 | .... | 2 | 3 | 4 | 3 |
| Colorado | 1,665 | 257 | 6 | 318 | 7 | 13 | 16 | 360 | 2 | 5 | .... | 6 | 4 | 598 | 1 | 10 | 12 | 11 | 10 | .... | 9 | 8 | .... | 12 |
| Comal | 1,844 | 29 | 2 | 2 | 1 | 1 | 7 | 407 | .... | 5 | 1 | .... | .... | 1,343 | .... | .... | 11 | 6 | 1 | .... | .... | 13 | .... | 15 |
| Comanche | 240 | 1 | 13 | .... | 1 | 19 | 5 | 24 | 8 | .... | 5 | 9 | 1 | 127 | 1 | 9 | 1 | 4 | 1 | .... | 3 | 1 | 1 | 6 |
| Concho | 485 | 1 | .... | 24 | .... | 6 | .... | 25 | .... | .... | 5 | .... | .... | 411 | .... | 1 | .... | .... | 2 | .... | 8 | 1 | .... | 1 |
| Cooke | 539 | 39 | 7 | 13 | 2 | 31 | 14 | 259 | 1 | 2 | 18 | 18 | .... | 70 | 2 | 1 | .... | 15 | 2 | .... | 3 | 12 | .... | 30 |
| Coryell | 345 | 12 | 1 | 2 | 2 | 3 | 3 | 179 | .... | 3 | 1 | 1 | 1 | 107 | .... | 7 | 6 | .... | 6 | 1 | 1 | 3 | .... | 6 |
| Crockett | 170 | 1 | 1 | .... | .... | 2 | 1 | 4 | 1 | .... | .... | .... | .... | 152 | .... | .... | .... | .... | 1 | 7 | .... | .... | .... | .... |
| Culberson | 214 | .... | .... | .... | .... | 2 | .... | 4 | .... | .... | .... | .... | .... | 201 | .... | .... | 1 | .... | .... | 4 | .... | .... | .... | 2 |
| Dallam | 229 | 1 | 12 | 1 | 5 | 16 | 1 | 17 | .... | 3 | 6 | .... | .... | 148 | 1 | 1 | 4 | .... | 5 | .... | 3 | 2 | 2 | 1 |
| Dallas | 10,398 | 265 | 430 | 252 | 113 | 759 | 203 | 1,351 | 280 | 60 | 378 | 607 | 30 | 3,281 | 32 | 86 | 374 | 943 | 175 | 38 | 193 | 203 | 46 | 299 |
| De Witt | 3,367 | 103 | 7 | 153 | .... | 33 | 19 | 1,159 | 16 | 1 | 8 | .... | .... | 1,722 | 1 | 2 | 61 | 12 | 2 | .... | 4 | 19 | 33 | 12 |
| Denton | 454 | 22 | 8 | 6 | 7 | 39 | 3 | 192 | 1 | 2 | 2 | 4 | 1 | 103 | .... | .... | 4 | 23 | 7 | 1 | 11 | 4 | .... | 14 |
| Dimmit | 1,881 | .... | 4 | .... | .... | 8 | 1 | 12 | 1 | .... | 1 | 4 | 1 | 1,806 | 4 | 1 | 7 | 1 | 3 | 1 | 2 | 3 | 4 | 17 |
| Donley | 115 | 1 | 6 | 1 | .... | 11 | 2 | 13 | .... | .... | 3 | 2 | .... | 66 | 1 | .... | 1 | 1 | 3 | .... | 2 | 1 | .... | 1 |
| Duval | 1,810 | .... | 2 | 4 | .... | 3 | 2 | 14 | .... | .... | 4 | 2 | .... | 1,755 | .... | .... | 4 | .... | 1 | 12 | 1 | 4 | .... | 2 |
| Eastland | 2,887 | 18 | 106 | 18 | 15 | 66 | 23 | 134 | 103 | 1 | 42 | 42 | 7 | 2,041 | 6 | 16 | 14 | 56 | 25 | 6 | 42 | 14 | 25 | 67 |
| Edwards | 189 | .... | .... | .... | .... | 1 | .... | 5 | .... | .... | 2 | .... | .... | 178 | .... | .... | .... | .... | 1 | .... | .... | .... | .... | 2 |
| El Paso | 42,305 | 128 | 334 | 20 | 75 | 379 | 125 | 511 | 104 | 83 | 263 | 182 | 32 | 38,625 | 34 | 83 | 136 | 370 | 106 | 223 | 101 | 42 | 162 | 187 |
| Ellis | 1,663 | 32 | 22 | 684 | .... | 26 | 17 | 26 | 5 | 10 | 17 | 3 | 9 | 747 | 1 | .... | 21 | 25 | 3 | .... | .... | 4 | .... | 11 |
| Erath | 887 | 35 | 13 | 11 | 1 | 32 | 12 | 19 | 1 | 2 | 20 | 267 | 8 | 334 | .... | 1 | 46 | 13 | 18 | .... | 7 | 3 | 1 | 23 |
| Falls | 2,391 | 43 | 5 | 91 | 1 | 12 | 11 | 482 | 12 | 2 | 8 | 119 | 3 | 1,283 | 2 | 6 | 228 | 23 | 7 | .... | 5 | 30 | 3 | 15 |
| Fannin | 294 | 1 | 7 | .... | .... | 10 | 2 | 48 | 5 | 1 | 2 | .... | 1 | 181 | 1 | .... | 2 | 8 | 15 | .... | 3 | 5 | .... | 2 |
| Fayette | 3,598 | 416 | 1 | 1,460 | 2 | 10 | 6 | 1,228 | .... | 4 | 3 | .... | 2 | 381 | .... | 3 | 52 | 3 | 2 | .... | 4 | 7 | .... | 14 |
| Fisher | 162 | 3 | 1 | 4 | .... | 5 | 1 | 38 | .... | .... | .... | .... | .... | 102 | .... | .... | 1 | .... | 2 | .... | 4 | 1 | .... | .... |
| Fort Bend | 2,713 | 66 | 8 | 618 | .... | 19 | 6 | 278 | .... | 5 | 8 | 52 | .... | 1,474 | 6 | 5 | 33 | 91 | 2 | .... | 6 | 6 | 3 | 27 |
| Freestone | 246 | 5 | 2 | 1 | .... | 11 | .... | 14 | 3 | .... | 4 | .... | .... | 195 | .... | 3 | 1 | 1 | .... | .... | 2 | 2 | .... | 2 |
| Frio | 2,733 | .... | 2 | .... | 2 | 11 | 2 | 10 | .... | 1 | 3 | 1 | .... | 2,690 | .... | 3 | 4 | 2 | 1 | .... | .... | .... | .... | 1 |
| Galveston | 8,222 | 423 | 163 | 133 | 103 | 584 | 168 | 1,133 | 125 | 117 | 418 | 1,065 | 149 | 1,974 | 37 | 252 | 114 | 375 | 130 | 156 | 333 | 58 | 9 | 203 |
| Garza | 157 | 1 | 2 | .... | .... | 8 | .... | 2 | .... | .... | 1 | 2 | .... | 126 | .... | .... | 4 | .... | 7 | .... | 3 | 1 | .... | .... |
| Gillespie | 708 | 8 | 3 | 2 | 13 | 11 | 4 | 393 | .... | .... | .... | .... | .... | 318 | .... | 1 | 3 | 5 | .... | .... | .... | 5 | .... | 2 |
| Goliad | 1,313 | 17 | 2 | 1 | .... | 4 | 5 | 195 | .... | 7 | 6 | .... | .... | 1,063 | .... | .... | 1 | 4 | 3 | .... | 2 | .... | .... | 3 |
| Gonzales | 3,380 | 124 | 7 | 186 | .... | 74 | 21 | 414 | 1 | 18 | 7 | .... | .... | 2,432 | .... | 1 | 36 | 1 | 11 | 2 | 3 | 14 | 6 | 22 |
| Gray | 120 | .... | 6 | 2 | 2 | 12 | 1 | 10 | .... | .... | 1 | .... | .... | 70 | .... | 1 | .... | .... | 3 | .... | 1 | 8 | .... | 3 |
| Grayson | 1,188 | 46 | 82 | 29 | 15 | 87 | 24 | 181 | 17 | 3 | 107 | 117 | 3 | 306 | 3 | 7 | 8 | 43 | 14 | 1 | 18 | 17 | 27 | 33 |
| Gregg | 132 | 3 | 3 | .... | .... | 5 | 1 | 11 | .... | .... | 7 | .... | .... | 91 | .... | .... | .... | 1 | 1 | .... | 1 | .... | 6 | 2 |
| Grimes | 785 | 5 | 4 | 6 | 3 | 31 | 4 | 160 | 4 | 2 | 3 | 26 | 3 | 282 | .... | .... | 140 | 89 | 4 | .... | 2 | 6 | 3 | 8 |
| Guadalupe | 6,206 | 40 | 1 | 12 | 1 | 29 | 10 | 851 | 1 | 3 | 8 | 3 | .... | 5,169 | .... | 2 | 19 | 16 | 2 | .... | 1 | 25 | 2 | 11 |
| Hale | 117 | 1 | 9 | 2 | 4 | 9 | 3 | 32 | 2 | 1 | 2 | 1 | .... | 25 | 3 | 1 | .... | 1 | 1 | .... | 16 | 3 | .... | 1 |
| Hamilton | 275 | .... | 5 | .... | 3 | 8 | .... | 156 | .... | 1 | 3 | 3 | 1 | 20 | .... | 35 | 13 | 16 | 3 | .... | 2 | 2 | .... | 4 |
| Hardeman | 203 | .... | 3 | 1 | .... | 8 | .... | 13 | 1 | .... | 8 | .... | .... | 159 | 2 | .... | .... | 3 | .... | .... | 2 | 1 | .... | 2 |
| Hardin | 670 | 6 | 10 | 7 | 1 | 22 | 3 | 29 | 6 | 1 | 12 | 14 | 3 | 516 | 1 | 2 | 3 | 14 | 4 | .... | 8 | 6 | .... | 2 |
| Harris | 16,132 | 581 | 442 | 450 | 149 | 880 | 228 | 2,341 | 187 | 143 | 462 | 1,745 | 34 | 5,516 | 80 | 80 | 363 | 1,218 | 206 | 30 | 287 | 133 | 176 | 401 |
| Harrison | 275 | 4 | 27 | .... | .... | 37 | 13 | 53 | 10 | 2 | 24 | 23 | 1 | 7 | .... | 1 | 20 | 7 | 5 | 1 | 8 | 6 | 17 | 9 |
| Haskell | 200 | 9 | 4 | 15 | 5 | 3 | 3 | 75 | .... | .... | 1 | 4 | .... | 64 | .... | 1 | 1 | .... | 2 | .... | 1 | 5 | .... | 7 |

TABLE 12.—COUNTRY OF BIRTH OF THE FOREIGN-BORN WHITE, FOR COUNTIES AND FOR CITIES OF 10,000 OR MORE: 1920—Continued.

| COUNTY OR CITY. | Total foreign-born white. | COUNTRY OF BIRTH. | | | | | | | | | | | | | | | | | | | | | |
|---|---|---|---|---|---|---|---|---|---|---|---|---|---|---|---|---|---|---|---|---|---|---|---|
| | | Austria. | Canada. | Czecho-slovakia. | Denmark. | England. | France. | Germany. | Greece. | Hungary. | Ireland. | Italy. | Jugo-Slavia. | Mexico. | Nether-lands. | Norway. | Poland. | Russia. | Scotland. | Spain. | Sweden. | Switzer-land. | Syria. | All other countries. |
| COUNTIES—con. | | | | | | | | | | | | | | | | | | | | | | | | |
| Hays | 3,504 | 3 | 7 | ..... | ..... | 23 | 6 | 111 | 5 | ..... | 3 | ..... | ..... | 3,262 | ..... | ..... | 23 | 16 | 5 | 10 | 3 | 2 | 18 | 7 |
| Hemphill | 225 | 1 | 8 | ..... | 1 | 11 | 1 | 11 | ..... | ..... | 5 | 4 | 1 | 150 | ..... | 1 | 5 | 1 | 1 | ..... | 3 | 14 | 5 | 2 |
| Henderson | 316 | 6 | 3 | 5 | 3 | 4 | ..... | 14 | ..... | ..... | 5 | ..... | ..... | 260 | ..... | 1 | 1 | 2 | 5 | 1 | 4 | 2 | ..... | ..... |
| Hidalgo | 15,547 | 28 | 81 | 14 | 80 | 43 | 24 | 255 | 9 | 4 | 33 | 34 | 4 | 14,601 | 15 | 39 | 25 | 42 | 13 | 14 | 96 | 13 | 33 | 47 |
| Hill | 860 | 8 | 12 | 229 | 1 | 30 | 4 | 79 | 23 | 1 | 9 | ..... | 7 | 387 | ..... | 1 | 40 | 8 | 6 | ..... | 8 | 3 | ..... | 4 |
| Hopkins | 204 | 1 | 6 | 1 | 2 | 4 | 1 | 12 | 3 | ..... | 5 | 1 | 1 | 151 | ..... | 2 | 1 | 5 | 1 | 1 | 1 | 3 | ..... | 2 |
| Houston | 332 | 24 | 3 | 41 | 2 | 9 | ..... | 11 | ..... | ..... | 5 | 2 | 1 | 212 | ..... | ..... | 4 | ..... | 1 | ..... | 1 | 7 | 5 | 4 |
| Howard | 431 | 2 | 6 | 2 | 1 | 21 | 2 | 22 | 3 | ..... | 10 | ..... | ..... | 343 | ..... | ..... | 2 | 1 | 4 | ..... | 3 | 1 | ..... | 8 |
| Hudspeth | 330 | 1 | ..... | ..... | ..... | 1 | ..... | 1 | ..... | ..... | 2 | 2 | ..... | 322 | ..... | ..... | ..... | ..... | ..... | ..... | 1 | ..... | ..... | ..... |
| Hunt | 423 | 3 | 12 | 4 | 2 | 24 | 2 | 21 | 13 | 1 | 15 | ..... | ..... | 277 | ..... | 1 | 9 | 8 | 3 | ..... | 3 | 2 | 19 | 4 |
| Jackson | 1,290 | 35 | 7 | 57 | 4 | 4 | 8 | 89 | ..... | 7 | 2 | ..... | 2 | 1,006 | 1 | 3 | 4 | 12 | ..... | 2 | 27 | 7 | ..... | 13 |
| Jasper | 268 | 7 | 9 | ..... | 1 | 14 | 1 | 11 | 2 | 1 | 7 | 14 | ..... | 165 | 1 | ..... | ..... | 14 | ..... | ..... | 2 | ..... | 8 | 11 |
| Jeff Davis | 266 | ..... | ..... | 1 | ..... | 3 | ..... | 2 | ..... | ..... | 4 | ..... | ..... | 244 | 1 | ..... | 2 | ..... | ..... | ..... | ..... | ..... | 3 | 1 |
| Jefferson | 3,801 | 71 | 135 | 29 | 41 | 251 | 70 | 371 | 60 | 19 | 127 | 832 | 10 | 762 | 106 | 85 | 92 | 157 | 37 | 74 | 101 | 25 | 215 | 131 |
| Jim Hogg | 735 | ..... | ..... | ..... | ..... | ..... | ..... | 1 | ..... | ..... | ..... | ..... | ..... | 731 | ..... | ..... | 2 | ..... | ..... | ..... | ..... | ..... | ..... | 1 |
| Jim Wells | 1,120 | 17 | 8 | 7 | ..... | 17 | 5 | 99 | 1 | ..... | 1 | 2 | 1 | 935 | 7 | 2 | 4 | 3 | 3 | ..... | 1 | 3 | ..... | 4 |
| Johnson | 685 | 14 | 32 | 5 | 4 | 77 | 12 | 81 | 4 | 9 | 19 | 2 | ..... | 343 | ..... | 7 | 21 | 8 | 15 | 1 | 18 | 3 | 1 | 9 |
| Jones | 446 | 3 | 7 | 13 | 15 | 5 | ..... | 43 | 3 | 4 | 4 | ..... | ..... | 260 | ..... | 5 | 3 | 2 | ..... | ..... | 77 | 1 | ..... | 1 |
| Karnes | 3,231 | 31 | 1 | 59 | 1 | 28 | 10 | 286 | ..... | 4 | 7 | 3 | ..... | 2,679 | ..... | 2 | 39 | 8 | 2 | ..... | 55 | 14 | ..... | 2 |
| Kaufman | 1,072 | 18 | 9 | 122 | 4 | 31 | 5 | 60 | 7 | 2 | 49 | 9 | 4 | 677 | ..... | 3 | 14 | 25 | 11 | 1 | 8 | 7 | ..... | 6 |
| Kendall | 453 | 10 | 4 | 2 | 1 | 15 | ..... | 239 | ..... | 5 | 8 | 2 | 2 | 152 | ..... | 1 | 2 | 2 | 1 | 1 | ..... | 1 | ..... | 5 |
| Kerr | 209 | 3 | 3 | 3 | 1 | 20 | 3 | 95 | ..... | ..... | 12 | ..... | 1 | 144 | ..... | ..... | ..... | 4 | 5 | ..... | 4 | 1 | ..... | ..... |
| Kimble | 171 | 3 | 1 | ..... | ..... | 13 | 1 | 12 | ..... | 1 | 1 | ..... | ..... | 133 | ..... | ..... | ..... | ..... | 3 | ..... | ..... | 1 | ..... | 2 |
| Kinney | 623 | 39 | 10 | 4 | 9 | 8 | 9 | 36 | 2 | 10 | 7 | 33 | ..... | 387 | 2 | 4 | 17 | 17 | 1 | ..... | 4 | 2 | 3 | 19 |
| Kleberg | 1,448 | 3 | 7 | 20 | 21 | 17 | ..... | 45 | 2 | ..... | 3 | ..... | ..... | 1,282 | 1 | 18 | 4 | 6 | 5 | 2 | 3 | 3 | ..... | 6 |
| Knox | 140 | 12 | 3 | 9 | ..... | 6 | 2 | 54 | ..... | 4 | 1 | ..... | ..... | 34 | ..... | 8 | 1 | 2 | ..... | ..... | ..... | 4 | ..... | ..... |
| La Salle | 1,500 | ..... | 1 | ..... | 1 | 3 | 2 | 14 | ..... | 2 | ..... | 3 | ..... | 1,518 | ..... | 1 | 6 | 1 | 3 | 2 | 1 | 1 | ..... | 1 |
| Lamar | 324 | 2 | 16 | 3 | ..... | 40 | 5 | 51 | 2 | 1 | 21 | 10 | ..... | 106 | ..... | ..... | 2 | 5 | 6 | 1 | 11 | 5 | 24 | 13 |
| Lampasas | 170 | ..... | 4 | ..... | 3 | 19 | 2 | 18 | ..... | 3 | 10 | ..... | 1 | 98 | ..... | 1 | ..... | 2 | 3 | ..... | 3 | 3 | ..... | ..... |
| Lavaca | 3,538 | 438 | 7 | 1,724 | 10 | 32 | 10 | 834 | ..... | 9 | 14 | ..... | 4 | 370 | 1 | 2 | 24 | 15 | 8 | 2 | 6 | 6 | 6 | 16 |
| Lee | 882 | 54 | ..... | 23 | 6 | 3 | 2 | 603 | ..... | ..... | 1 | 2 | 1 | 173 | ..... | ..... | 4 | 1 | ..... | ..... | ..... | 2 | ..... | 7 |
| Leon | 337 | 5 | 6 | ..... | ..... | 7 | 1 | 6 | 1 | 4 | 3 | ..... | ..... | 298 | ..... | ..... | 1 | 3 | ..... | ..... | ..... | 2 | ..... | ..... |
| Liberty | 597 | 66 | 5 | 15 | 11 | 4 | 7 | 30 | ..... | 2 | 2 | 2 | ..... | 408 | 4 | 4 | 10 | 9 | 2 | ..... | 12 | 1 | 1 | 2 |
| Limestone | 685 | 5 | 2 | 2 | 6 | 13 | 1 | 39 | 3 | ..... | 5 | 3 | ..... | 556 | ..... | 33 | 10 | ..... | 1 | ..... | ..... | 2 | ..... | 4 |
| Lipscomb | 289 | 3 | 6 | 1 | 2 | 10 | ..... | 15 | ..... | 1 | 1 | ..... | 1 | 22 | ..... | ..... | ..... | 213 | ..... | ..... | 4 | 5 | ..... | 5 |
| Live Oak | 382 | 4 | 3 | 2 | 1 | 3 | 3 | 20 | ..... | ..... | 3 | 1 | 6 | 324 | ..... | 1 | 6 | ..... | ..... | ..... | 1 | ..... | ..... | 4 |
| Llano | 127 | 3 | 6 | 3 | 3 | 11 | 2 | 39 | ..... | ..... | 4 | ..... | ..... | 32 | ..... | ..... | 3 | 3 | 12 | 1 | 3 | 1 | ..... | 1 |
| Lubbock | 247 | 3 | 26 | 1 | 3 | 4 | 2 | 40 | ..... | ..... | 4 | ..... | ..... | 136 | ..... | 3 | ..... | 6 | 6 | ..... | 7 | 1 | ..... | 5 |
| McCulloch | 677 | 2 | 8 | 1 | ..... | 5 | ..... | 17 | ..... | ..... | 2 | ..... | ..... | 535 | ..... | 2 | 1 | 9 | 3 | ..... | 90 | ..... | ..... | 2 |
| McLennan | 4,354 | 144 | 57 | 656 | 18 | 129 | 39 | 752 | 76 | 24 | 54 | 189 | 16 | 1,502 | 4 | 62 | 202 | 186 | 17 | 2 | 59 | 35 | 64 | 67 |
| McMullen | 102 | 2 | ..... | 6 | ..... | 1 | 1 | 2 | ..... | ..... | 1 | 1 | ..... | 87 | ..... | ..... | 1 | ..... | ..... | ..... | ..... | ..... | ..... | ..... |
| Madison | 141 | 3 | 1 | 1 | ..... | 10 | ..... | 23 | 1 | ..... | 1 | ..... | ..... | 94 | ..... | 1 | ..... | 1 | 1 | ..... | 2 | 1 | ..... | 1 |
| Mason | 113 | 2 | 2 | ..... | ..... | 3 | 1 | 70 | ..... | ..... | 4 | ..... | ..... | 13 | ..... | ..... | 1 | ..... | 1 | ..... | 2 | 9 | ..... | 5 |
| Matagorda | 1,169 | 19 | 43 | 28 | 25 | 25 | 7 | 93 | 5 | ..... | 9 | 2 | ..... | 811 | 5 | 10 | 9 | 21 | 9 | 2 | 35 | 4 | 3 | 4 |
| Maverick | 3,342 | 4 | 15 | 1 | 1 | 27 | 5 | 9 | 22 | 13 | 10 | 14 | ..... | 3,082 | ..... | 1 | 16 | 22 | 6 | 19 | 2 | 2 | 1 | 70 |
| Medina | 2,677 | 7 | 1 | 3 | ..... | 5 | 62 | 142 | ..... | ..... | 4 | 3 | ..... | 2,423 | 1 | ..... | 6 | 4 | ..... | 2 | ..... | 4 | 2 | 8 |
| Menard | 130 | 1 | ..... | ..... | 2 | 2 | ..... | 15 | ..... | ..... | 3 | ..... | ..... | 98 | ..... | ..... | 1 | 3 | 1 | ..... | ..... | 2 | ..... | 2 |
| Midland | 175 | 4 | 9 | 3 | 1 | 4 | ..... | 6 | ..... | ..... | 8 | ..... | ..... | 132 | ..... | ..... | 1 | 2 | ..... | 1 | 1 | 2 | ..... | 1 |
| Milam | 3,391 | 225 | 4 | 392 | 4 | 28 | 6 | 348 | ..... | 5 | 9 | 3 | 3 | 2,226 | 1 | 3 | 43 | 16 | 5 | 2 | 4 | 12 | ..... | 52 |
| Mills | 189 | 1 | 1 | ..... | ..... | 11 | 1 | 66 | ..... | ..... | 1 | ..... | ..... | 99 | ..... | ..... | 1 | 2 | 2 | ..... | 1 | 2 | ..... | 1 |
| Mitchell | 147 | 1 | 1 | 1 | ..... | 3 | ..... | 10 | ..... | ..... | 1 | ..... | ..... | 115 | ..... | 1 | 2 | 4 | 1 | ..... | 1 | ..... | 5 | 1 |
| Montague | 205 | 1 | 4 | ..... | 1 | 7 | 2 | 44 | ..... | ..... | 4 | 66 | 1 | 56 | ..... | 2 | ..... | 1 | 3 | 1 | 4 | 5 | ..... | 3 |
| Montgomery | 292 | 3 | 9 | ..... | ..... | 8 | 2 | 33 | 1 | 1 | 5 | ..... | ..... | 201 | ..... | 2 | 4 | 12 | 2 | ..... | 4 | 3 | ..... | 2 |
| Nacogdoches | 153 | ..... | 5 | ..... | ..... | 10 | ..... | 22 | 4 | ..... | 7 | ..... | 9 | 80 | ..... | ..... | 7 | 4 | ..... | ..... | 1 | 1 | 2 | 1 |
| Navarro | 668 | ..... | 11 | 9 | 2 | 32 | 12 | 41 | 3 | 32 | 19 | 19 | 4 | 404 | ..... | 6 | 16 | 39 | 10 | 1 | 3 | ..... | 1 | 4 |
| Newton | 536 | 1 | 4 | 44 | ..... | 2 | 4 | 5 | ..... | ..... | 5 | ..... | ..... | 454 | 1 | ..... | ..... | ..... | 1 | ..... | 1 | ..... | 10 | 4 |
| Nolan | 325 | 5 | 5 | 4 | 1 | 6 | 10 | 17 | ..... | 3 | 2 | 1 | ..... | 250 | ..... | ..... | 1 | 17 | ..... | ..... | ..... | ..... | 1 | 2 |
| Nueces | 4,737 | 28 | 24 | 97 | 8 | 43 | 12 | 134 | 14 | 1 | 37 | 16 | 2 | 4,185 | 1 | 17 | 3 | 16 | 10 | 16 | 21 | 11 | 13 | 28 |
| Orange | 685 | 13 | 28 | 4 | 8 | 52 | 10 | 43 | 1 | 1 | 12 | 56 | 1 | 383 | 5 | 8 | 2 | 25 | 4 | ..... | 10 | 4 | ..... | 15 |
| Palo Pinto | 1,240 | 81 | 22 | 88 | 6 | 40 | 35 | 29 | 1 | 2 | 5 | 159 | 3 | 604 | ..... | 1 | 70 | 24 | 21 | 1 | 5 | 1 | 27 | 15 |
| Parker | 352 | 5 | 5 | 14 | 1 | 23 | 56 | 32 | 1 | ..... | 9 | ..... | ..... | 167 | ..... | 1 | 4 | 1 | 1 | ..... | 14 | 1 | ..... | 17 |
| Pecos | 1,137 | 3 | 4 | 6 | ..... | 13 | 3 | 9 | ..... | ..... | 3 | 1 | ..... | 1,071 | 1 | 1 | 7 | 3 | 1 | 2 | 8 | ..... | ..... | 1 |
| Polk | 119 | 9 | 2 | 9 | 1 | 7 | 2 | 19 | ..... | ..... | 5 | 16 | ..... | 44 | ..... | 2 | ..... | ..... | ..... | ..... | 1 | ..... | 1 | 1 |
| Potter | 830 | 15 | 36 | 8 | 8 | 39 | 6 | 50 | 12 | 2 | 38 | 1 | 2 | 510 | 6 | 7 | 6 | 28 | 11 | 2 | 18 | 6 | 6 | 13 |
| Presidio | 4,815 | 15 | 16 | 8 | 3 | 25 | 8 | 17 | 5 | 6 | 20 | 37 | 4 | 4,524 | 2 | 6 | 37 | 35 | 4 | 4 | 6 | 7 | 5 | 21 |
| Randall | 155 | 7 | 14 | 6 | 5 | 5 | ..... | 64 | ..... | 1 | ..... | ..... | ..... | 35 | 1 | 1 | 2 | ..... | 3 | ..... | 5 | 4 | ..... | 2 |
| Red River | 196 | 2 | ..... | ..... | ..... | 6 | ..... | 9 | 3 | ..... | ..... | 1 | 9 | 138 | ..... | ..... | 4 | 3 | 1 | ..... | 4 | 9 | ..... | 7 |
| Reeves | 666 | 4 | 4 | 4 | ..... | 4 | 2 | 16 | ..... | ..... | 3 | 1 | ..... | 610 | ..... | ..... | 6 | ..... | 3 | ..... | 3 | 1 | ..... | 5 |
| Refugio | 574 | 1 | 1 | 6 | ..... | 1 | 1 | 37 | ..... | ..... | 1 | 1 | ..... | 518 | ..... | 1 | ..... | 1 | 1 | 2 | ..... | 2 | ..... | ..... |
| Robertson | 1,685 | 40 | 7 | 20 | ..... | 10 | 2 | 80 | 2 | 2 | 6 | 78 | 1 | 1,111 | ..... | ..... | 265 | 34 | ..... | ..... | 6 | 13 | 3 | 5 |
| Runnels | 586 | 12 | 4 | 39 | 2 | 22 | 2 | 172 | ..... | 4 | 2 | ..... | ..... | 225 | ..... | 1 | 1 | 12 | 1 | ..... | 3 | 5 | ..... | 79 |
| Sabine | 158 | 1 | ..... | 1 | ..... | 1 | ..... | 6 | ..... | 3 | 3 | ..... | 14 | 99 | ..... | ..... | 8 | ..... | 1 | ..... | 2 | 1 | 6 | 12 |
| San Patricio | 2,385 | 12 | 9 | 2 | 7 | 13 | 2 | 48 | 3 | ..... | 10 | 1 | ..... | 2,237 | ..... | 3 | 7 | 2 | 10 | 1 | 6 | 1 | 5 | 6 |
| San Saba | 123 | ..... | 2 | ..... | ..... | 12 | 1 | 10 | ..... | ..... | 5 | ..... | ..... | 80 | ..... | ..... | ..... | 6 | 1 | ..... | 4 | 1 | ..... | 1 |
| Schleicher | 123 | ..... | ..... | ..... | ..... | 1 | ..... | 1 | ..... | ..... | 2 | ..... | ..... | 116 | ..... | ..... | 2 | ..... | 1 | ..... | ..... | ..... | ..... | ..... |

TABLE 12.—COUNTRY OF BIRTH OF THE FOREIGN-BORN WHITE, FOR COUNTIES AND FOR CITIES OF 10 000 OR MORE: 1920—Continued.

| COUNTY OR CITY. | Total foreign-born white. | COUNTRY OF BIRTH. | | | | | | | | | | | | | | | | | | | | | |
|---|---|---|---|---|---|---|---|---|---|---|---|---|---|---|---|---|---|---|---|---|---|---|---|
| | | Austria. | Canada. | Czecho-slovakia. | Denmark. | England. | France. | Germany. | Greece. | Hungary. | Ireland. | Italy. | Jugo-Slavia. | Mexico. | Nether-lands. | Norway. | Poland. | Russia. | Scotland. | Spain. | Sweden. | Switzer-land. | Syria. | All other countries. |
| COUNTIES—con. | | | | | | | | | | | | | | | | | | | | | | | | |
| Scurry | 108 | 4 | ..... | 19 | ..... | 2 | 1 | 20 | ..... | ..... | ..... | ..... | ..... | 58 | ..... | 1 | 1 | 1 | 1 | ..... | ..... | ..... | ..... | ..... |
| Shelby | 124 | 2 | 4 | ..... | 1 | 11 | ..... | 8 | ..... | 2 | 5 | ..... | ..... | 83 | ..... | 1 | 1 | 1 | ..... | ..... | 2 | 2 | 1 | ..... |
| Smith | 494 | 12 | 8 | 2 | 1 | 32 | 5 | 33 | 7 | 3 | 19 | 2 | ..... | 202 | ..... | 3 | 26 | 66 | 2 | ..... | 2 | ..... | 49 | 20 |
| Starr | 3,015 | 13 | 9 | 3 | ..... | 6 | 12 | 12 | 3 | 3 | 12 | 9 | 1 | 2,886 | 2 | 3 | 17 | 10 | 1 | 3 | ..... | 1 | 1 | 8 |
| Stephens | 378 | 3 | 32 | 2 | 5 | 26 | ..... | 17 | 6 | 1 | 13 | 3 | 4 | 194 | 1 | 6 | 3 | 9 | 10 | 1 | 17 | 3 | 11 | 11 |
| Stonewall | 106 | 3 | 1 | 2 | ..... | ..... | ..... | 26 | ..... | ..... | ..... | ..... | ..... | 69 | ..... | 1 | 2 | ..... | ..... | ..... | ..... | 2 | ..... | ..... |
| Sutton | 191 | 1 | 5 | ..... | ..... | 4 | ..... | 4 | ..... | ..... | 1 | ..... | ..... | 175 | ..... | ..... | ..... | ..... | ..... | ..... | 1 | ..... | ..... | ..... |
| Tarrant | 8,637 | 232 | 289 | 139 | 35 | 402 | 91 | 636 | 251 | 21 | 346 | 168 | 43 | 4,471 | 13 | 73 | 140 | 637 | 132 | 54 | 214 | 49 | 28 | 173 |
| Taylor | 327 | 1 | 6 | 2 | 4 | 19 | 3 | 57 | 4 | 1 | 6 | 2 | ..... | 184 | 1 | 3 | 3 | 4 | 5 | 4 | 6 | 2 | 2 | 8 |
| Terrell | 462 | ..... | 3 | 1 | 1 | 3 | 2 | 4 | ..... | ..... | 4 | ..... | ..... | 440 | ..... | ..... | ..... | ..... | 3 | ..... | ..... | ..... | 1 | ..... |
| Titus | 188 | ..... | 4 | 1 | ..... | 1 | ..... | 10 | 7 | 1 | 1 | ..... | ..... | 155 | ..... | ..... | 1 | 4 | 1 | ..... | ..... | ..... | 1 | 1 |
| Tom Green | 818 | 8 | 23 | 4 | 2 | 36 | 6 | 105 | 11 | 1 | 24 | 1 | 1 | 537 | ..... | ..... | 15 | 6 | 17 | ..... | 3 | 7 | ..... | 11 |
| Travis | 5,347 | 85 | 48 | 34 | 65 | 181 | 41 | 839 | 38 | 4 | 85 | 59 | 1 | 2,612 | 5 | 14 | 28 | 50 | 50 | 2 | 886 | 67 | 107 | 46 |
| Trinity | 110 | 3 | 5 | 25 | 4 | 5 | ..... | 25 | ..... | ..... | 1 | ..... | ..... | 30 | ..... | 2 | ..... | 1 | 1 | ..... | 6 | 1 | ..... | 1 |
| Uvalde | 1,826 | ..... | 6 | 2 | 2 | 17 | 2 | 38 | ..... | 1 | 9 | 3 | ..... | 1,730 | ..... | 1 | 7 | ..... | 3 | 2 | 1 | 1 | 1 | ..... |
| Val Verde | 5,239 | 9 | 12 | 7 | 1 | 23 | 5 | 30 | 4 | ..... | 12 | 35 | ..... | 5,026 | 1 | 2 | 25 | 22 | 2 | 17 | 2 | ..... | ..... | 4 |
| Van Zandt | 161 | 5 | 9 | 17 | 1 | 16 | 3 | 17 | ..... | ..... | 3 | ..... | ..... | 81 | ..... | 4 | ..... | 1 | 1 | ..... | 2 | ..... | ..... | 1 |
| Victoria | 2,156 | 54 | 8 | 90 | 5 | 30 | 35 | 317 | 5 | 5 | 20 | 72 | ..... | 1,383 | 2 | 5 | 16 | 41 | 4 | 2 | 23 | 16 | 14 | 9 |
| Walker | 396 | 10 | 10 | 7 | 2 | 8 | 1 | 27 | 2 | 4 | 2 | 6 | ..... | 210 | ..... | ..... | 79 | 1 | 6 | 3 | 4 | 1 | 2 | 11 |
| Waller | 359 | 4 | ..... | 69 | ..... | 20 | 1 | 89 | 2 | 1 | 2 | 16 | 8 | 103 | ..... | 1 | 1 | 9 | ..... | ..... | 1 | 6 | ..... | 26 |
| Ward | 741 | ..... | 1 | ..... | ..... | 5 | 1 | 3 | ..... | ..... | ..... | ..... | ..... | 727 | ..... | ..... | ..... | ..... | ..... | ..... | 4 | ..... | ..... | ..... |
| Washington | 2,008 | 42 | 1 | 26 | 2 | 13 | 4 | 1,067 | 8 | 3 | 4 | 1 | 1 | 105 | 3 | 1 | 663 | 27 | 1 | ..... | 2 | 14 | 5 | 15 |
| Webb | 15,576 | 14 | 30 | 4 | 3 | 28 | 28 | 45 | 15 | 1 | 40 | 56 | 4 | 15,140 | 2 | 9 | 19 | 36 | 7 | 42 | 3 | 2 | 20 | 28 |
| Wharton | 2,684 | 108 | 5 | 611 | 136 | 16 | 8 | 231 | 3 | 8 | 2 | 1 | 4 | 1,222 | 3 | 17 | 29 | 87 | 1 | 1 | 163 | 15 | ..... | 13 |
| Wichita | 2,344 | 61 | 125 | 32 | 38 | 137 | 47 | 278 | 158 | 12 | 83 | 22 | 14 | 893 | 11 | 32 | 43 | 136 | 39 | 8 | 55 | 26 | 18 | 76 |
| Wilbarger | 287 | 11 | 8 | 19 | 4 | 9 | 2 | 91 | 11 | 1 | 9 | 2 | ..... | 83 | ..... | 2 | 1 | 2 | 2 | ..... | 2 | 24 | ..... | 4 |
| Willacy | 185 | ..... | ..... | 1 | ..... | 1 | ..... | 1 | ..... | ..... | ..... | ..... | ..... | 183 | ..... | ..... | ..... | ..... | ..... | ..... | ..... | ..... | ..... | ..... |
| Williamson | 4,566 | 210 | 17 | 848 | 44 | 42 | 15 | 685 | 8 | 10 | 21 | 1 | 6 | 1,785 | ..... | 6 | 22 | 28 | 37 | 1 | 651 | 110 | 1 | 18 |
| Wilson | 2,135 | 68 | 8 | 46 | ..... | 11 | 6 | 251 | 1 | 6 | 5 | ..... | 10 | 1,665 | ..... | 5 | 20 | 4 | 2 | 2 | ..... | 3 | 9 | 13 |
| Wise | 482 | 6 | 7 | 4 | ..... | 15 | 5 | 39 | 1 | 1 | 9 | 2 | ..... | 354 | ..... | 1 | 4 | 1 | 4 | ..... | 16 | 1 | 9 | 8 |
| Wood | 331 | 6 | 1 | 23 | 3 | 6 | 1 | 14 | ..... | ..... | 3 | 1 | ..... | 262 | ..... | 1 | 5 | 1 | ..... | ..... | 3 | ..... | 1 | ..... |
| Young | 253 | 4 | 6 | ..... | ..... | 11 | 1 | 18 | ..... | ..... | 2 | 5 | ..... | 180 | ..... | 1 | 13 | ..... | 5 | ..... | 3 | 2 | 1 | 1 |
| Zapata | 1,082 | ..... | 1 | ..... | ..... | ..... | 1 | ..... | ..... | ..... | ..... | ..... | ..... | 1,077 | ..... | 1 | 2 | ..... | ..... | ..... | ..... | ..... | ..... | ..... |
| Zavalla | 844 | 5 | 3 | ..... | ..... | 7 | 2 | 13 | ..... | ..... | 1 | 2 | ..... | 792 | 2 | 2 | 6 | ..... | 1 | 1 | 4 | 1 | ..... | 2 |
| All other counties | 2,663 | 49 | 105 | 68 | 39 | 180 | 45 | 417 | 2 | 5 | 86 | 11 | 35 | 1,244 | 8 | 40 | 25 | 76 | 49 | 3 | 67 | 36 | 27 | 46 |
| CITIES. | | | | | | | | | | | | | | | | | | | | | | | | |
| Abilene | 142 | 1 | 4 | ..... | 2 | 14 | 2 | 31 | 4 | ..... | 5 | 2 | ..... | 52 | ..... | ..... | 3 | 4 | 5 | ..... | 5 | 1 | ..... | 7 |
| Amarillo | 679 | 14 | 34 | 8 | 5 | 35 | 6 | 31 | 12 | 2 | 36 | 1 | 2 | 395 | 6 | 7 | 6 | 27 | 8 | 2 | 18 | 6 | 6 | 12 |
| Austin | 2,547 | 47 | 42 | 27 | 48 | 157 | 26 | 540 | 38 | 4 | 78 | 47 | ..... | 899 | 5 | 11 | 26 | 41 | 33 | 2 | 306 | 40 | 92 | 38 |
| Beaumont | 1,918 | 39 | 53 | 13 | 16 | 144 | 47 | 136 | 50 | 15 | 74 | 481 | 3 | 361 | 10 | 38 | 41 | 114 | 21 | 16 | 43 | 21 | 127 | 55 |
| Brownsville | 3,782 | 8 | 12 | 1 | 2 | 16 | 15 | 23 | 7 | 2 | 26 | 16 | 2 | 3,513 | 2 | 6 | 6 | 35 | 3 | 58 | 8 | 2 | 5 | 14 |
| Cleburne | 259 | 5 | 26 | 5 | 1 | 58 | 7 | 62 | 4 | 9 | 15 | 2 | ..... | 1 | ..... | 5 | 19 | 6 | 14 | 1 | 10 | 3 | 1 | 5 |
| Corpus Christi | 1,886 | 9 | 20 | 11 | 7 | 30 | 12 | 60 | 14 | 1 | 31 | 6 | 1 | 1,599 | 1 | 4 | ..... | 12 | 8 | 15 | 8 | 4 | 13 | 20 |
| Corsicana | 224 | ..... | 8 | 3 | 1 | 21 | 8 | 20 | 3 | 4 | 10 | 19 | ..... | 59 | ..... | 6 | 13 | 37 | 7 | ..... | 1 | ..... | 1 | 3 |
| Dallas | 8,730 | 248 | 373 | 217 | 97 | 663 | 155 | 1,175 | 274 | 56 | 328 | 583 | 28 | 2,278 | 28 | 74 | 357 | 939 | 159 | 37 | 169 | 165 | 46 | 281 |
| Del Rio | 4,550 | 9 | 10 | 6 | 1 | 19 | 3 | 19 | 4 | ..... | 10 | 21 | ..... | 4,374 | 1 | 2 | 24 | 22 | 2 | 17 | 2 | ..... | ..... | 4 |
| Denison | 467 | 5 | 51 | ..... | 4 | 45 | 8 | 68 | 3 | 2 | 62 | 106 | 2 | 51 | 1 | 2 | 6 | 22 | 1 | ..... | 10 | 4 | ..... | 14 |
| El Paso | 33,353 | 70 | 267 | 10 | 44 | 318 | 105 | 405 | 81 | 64 | 196 | 88 | 14 | 30,589 | 28 | 67 | 73 | 273 | 94 | 203 | 67 | 24 | 150 | 123 |
| Fort Worth | 7,359 | 192 | 255 | 120 | 30 | 323 | 64 | 459 | 240 | 18 | 300 | 156 | 41 | 3,785 | 11 | 63 | 126 | 613 | 111 | 49 | 174 | 39 | 28 | 162 |
| Galveston | 6,892 | 371 | 122 | 123 | 91 | 531 | 148 | 993 | 125 | 114 | 396 | 603 | 135 | 1,509 | 32 | 228 | 109 | 350 | 120 | 152 | 304 | 51 | 8 | 187 |
| Greenville | 205 | 2 | 9 | 2 | 1 | 15 | 1 | 13 | 11 | 1 | 10 | ..... | ..... | 106 | ..... | ..... | 5 | 5 | ..... | ..... | 3 | 2 | 19 | ..... |
| Houston | 12,012 | 479 | 357 | 164 | 115 | 736 | 174 | 1,619 | 177 | 89 | 373 | 1,290 | 22 | 3,946 | 56 | 59 | 284 | 1,096 | 173 | 25 | 159 | 101 | 173 | 345 |
| Laredo | 12,099 | 14 | 30 | 4 | 3 | 26 | 26 | 37 | 15 | 1 | 37 | 51 | 4 | 11,700 | 1 | 7 | 17 | 35 | 7 | 38 | 1 | 2 | 20 | 23 |
| Marshall | 249 | 4 | 26 | ..... | ..... | 28 | 12 | 49 | 10 | 2 | 23 | 22 | 1 | 4 | ..... | 1 | 20 | 7 | 4 | ..... | 7 | 3 | 17 | 9 |
| Palestine | 310 | 12 | 13 | 2 | 3 | 53 | 3 | 43 | 2 | 1 | 26 | 6 | 1 | 65 | 1 | ..... | 1 | 4 | 6 | 1 | 6 | 3 | 33 | 25 |
| Paris | 185 | 1 | 12 | 3 | ..... | 35 | 2 | 33 | 2 | 1 | 19 | 2 | ..... | 16 | ..... | ..... | 2 | 5 | 3 | 1 | 9 | 4 | 24 | 11 |
| Port Arthur | 1,413 | 26 | 73 | 13 | 17 | 86 | 21 | 187 | 10 | 2 | 46 | 241 | 1 | 257 | 52 | 38 | 43 | 41 | 11 | 57 | 45 | 4 | 77 | 65 |
| Ranger | 943 | 10 | 40 | 3 | 3 | 27 | 13 | 34 | 49 | ..... | 20 | 10 | 1 | 596 | 1 | 11 | 8 | 31 | 7 | 2 | 16 | 8 | 18 | 35 |
| San Angelo | 582 | ..... | 16 | 4 | 1 | 23 | 6 | 65 | 8 | 1 | 14 | 1 | ..... | 390 | ..... | ..... | 15 | 6 | 14 | ..... | 2 | 5 | ..... | 11 |
| San Antonio | 36,646 | 311 | 398 | 108 | 82 | 795 | 477 | 2,564 | 145 | 68 | 509 | 575 | 25 | 28,444 | 59 | 53 | 249 | 732 | 138 | 170 | 94 | 140 | 136 | 374 |
| Sherman | 321 | 11 | 18 | 4 | 8 | 30 | 11 | 46 | 12 | 1 | 28 | 3 | ..... | 74 | 2 | 1 | 2 | 14 | 6 | ..... | 3 | 8 | 27 | 12 |
| Temple | 537 | 14 | 18 | 25 | 2 | 16 | 2 | 84 | 14 | 3 | 38 | 24 | ..... | 231 | 1 | 4 | 12 | 15 | 9 | ..... | 12 | 7 | 5 | 1 |
| Texarkana (part of) | 251 | 1 | 12 | ..... | 3 | 20 | 9 | 16 | 1 | 9 | 15 | 57 | ..... | 27 | 1 | 2 | 9 | 20 | 4 | ..... | 7 | 3 | 5 | 30 |
| Texarkana (total)[1] | 380 | 2 | 23 | 5 | 5 | 30 | 11 | 37 | 14 | 9 | 42 | 70 | ..... | 28 | 1 | 2 | 12 | 24 | 8 | 1 | 8 | 6 | 9 | 33 |
| Tyler | 301 | 10 | 8 | 2 | ..... | 23 | 3 | 23 | 7 | 3 | 14 | 2 | ..... | 46 | ..... | 1 | 24 | 66 | 2 | ..... | 1 | ..... | 48 | 18 |
| Waco | 1,767 | 36 | 46 | 65 | 7 | 99 | 27 | 263 | 72 | 19 | 39 | 155 | 10 | 437 | 4 | 52 | 103 | 154 | 11 | 2 | 46 | 20 | 61 | 39 |
| Wichita Falls | 1,720 | 30 | 86 | 21 | 26 | 103 | 28 | 154 | 137 | 10 | 54 | 16 | 12 | 770 | 5 | 19 | 28 | 86 | 24 | 7 | 39 | 13 | 12 | 40 |

[1] In Texas and Arkansas.

TABLE 13.—COMPOSITION AND CHARACTERISTICS OF THE POPULATION, FOR WARDS OF CITIES OF 50,000 OR MORE: 1920.

| SUBJECT. | FORT WORTH. | | | | | | | | | | | | |
|---|---|---|---|---|---|---|---|---|---|---|---|---|---|
| | THE CITY. | WARD. | | | | | | | | | | | |
| | | 1 | 2 | 3 | 4 | 5 | 6 | 7 | 8 | 9 | 10 | 11 | 12 | 13 |
| **COLOR OR RACE, NATIVITY, AND SEX.** | | | | | | | | | | | | | | |
| Total population | 106,482 | 4,670 | 6,992 | 8,623 | 7,770 | 7,566 | 8,605 | 12,767 | 14,703 | 5,424 | 5,135 | 9,342 | 9,795 | 5,090 |
| Male | 56,366 | 2,673 | 3,842 | 5,330 | 4,907 | 3,911 | 4,357 | 6,327 | 7,054 | 2,905 | 2,439 | 4,730 | 5,362 | 2,529 |
| Female | 50,116 | 1,997 | 3,150 | 3,293 | 2,863 | 3,655 | 4,248 | 6,440 | 7,649 | 2,519 | 2,696 | 4,612 | 4,433 | 2,561 |
| Native white | 83,107 | 2,498 | 5,641 | 2,830 | 6,499 | 6,239 | 7,183 | 8,864 | 13,286 | 4,391 | 4,766 | 8,113 | 7,856 | 4,991 |
| Male | 43,509 | 1,494 | 3,087 | 1,767 | 4,191 | 3,262 | 3,645 | 4,384 | 6,347 | 2,304 | 2,265 | 4,058 | 4,172 | 2,473 |
| Female | 39,598 | 1,004 | 2,554 | 1,063 | 2,308 | 2,977 | 3,538 | 4,480 | 6,889 | 2,027 | 2,501 | 4,055 | 3,684 | 2,518 |
| Native white—Native parentage | 75,515 | 2,191 | 4,965 | 2,504 | 5,871 | 5,848 | 6,402 | 8,162 | 12,032 | 4,104 | 4,353 | 7,388 | 6,971 | 4,724 |
| Native white—Foreign parentage | 4,526 | 184 | 439 | 239 | 381 | 221 | 479 | 388 | 626 | 148 | 226 | 466 | 603 | 126 |
| Native white—Mixed parentage | 3,066 | 123 | 237 | 87 | 247 | 170 | 302 | 314 | 578 | 139 | 187 | 259 | 282 | 141 |
| Foreign-born white | 7,359 | 205 | 842 | 1,573 | 498 | 207 | 440 | 343 | 489 | 142 | 171 | 876 | 1,475 | 98 |
| Male | 4,738 | 139 | 516 | 1,245 | 343 | 106 | 240 | 171 | 288 | 86 | 91 | 505 | 953 | 55 |
| Female | 2,621 | 66 | 326 | 328 | 155 | 101 | 200 | 172 | 201 | 56 | 80 | 371 | 522 | 43 |
| Negro | 15,896 | 1,949 | 504 | 4,163 | 765 | 1,118 | 982 | 3,558 | 964 | 890 | 187 | 352 | 463 | 1 |
| Male | 8,010 | 1,022 | 235 | 2,262 | 365 | 541 | 472 | 1,771 | 411 | 454 | 74 | 166 | 236 | 1 |
| Female | 7,886 | 927 | 269 | 1,901 | 400 | 577 | 510 | 1,787 | 553 | 436 | 113 | 186 | 227 | ..... |
| Indian, Chinese, Japanese, and all other | 120 | 18 | 5 | 57 | 8 | 2 | ..... | 2 | 14 | 1 | 11 | 1 | 1 | ..... |
| **AGE, SCHOOL ATTENDANCE, AND CITIZENSHIP.** | | | | | | | | | | | | | | |
| Total under 7 years of age | 11,890 | 318 | 621 | 708 | 482 | 966 | 736 | 1,595 | 1,450 | 669 | 620 | 1,378 | 1,536 | 811 |
| Total 7 to 13 years, inclusive | 11,726 | 389 | 624 | 777 | 508 | 910 | 770 | 1,585 | 1,630 | 648 | 672 | 1,226 | 1,209 | 778 |
| Number attending school | 10,393 | 341 | 541 | 650 | 311 | 829 | 729 | 1,468 | 1,560 | 580 | 655 | 1,039 | 1,015 | 675 |
| Total 14 and 15 years | 3,130 | 99 | 166 | 195 | 106 | 250 | 226 | 446 | 461 | 197 | 154 | 310 | 319 | 211 |
| Number attending school | 2,490 | 72 | 116 | 134 | 75 | 203 | 190 | 333 | 424 | 157 | 140 | 246 | 245 | 155 |
| Total 16 and 17 years | 3,594 | 124 | 195 | 241 | 171 | 290 | 256 | 525 | 443 | 210 | 161 | 348 | 400 | 230 |
| Number attending school | 1,495 | 34 | 50 | 63 | 79 | 126 | 147 | 210 | 313 | 55 | 112 | 122 | 119 | 65 |
| Total 18 to 20 years, inclusive | 6,733 | 302 | 399 | 611 | 456 | 506 | 545 | 878 | 826 | 340 | 263 | 600 | 705 | 302 |
| Number attending school | 806 | 27 | 33 | 18 | 54 | 54 | 81 | 71 | 215 | 48 | 50 | 77 | 56 | 22 |
| Males 21 years of age and over | 38,297 | 2,067 | 2,899 | 4,012 | 4,040 | 2,482 | 3,145 | 3,946 | 4,733 | 1,856 | 1,557 | 2,884 | 3,279 | 1,388 |
| Native white—Native parentage | 26,148 | 1,033 | 2,066 | 1,191 | 3,151 | 1,869 | 2,318 | 2,427 | 3,770 | 1,382 | 1,294 | 2,196 | 2,190 | 1,261 |
| Native white—Foreign or mixed parentage | 2,501 | 132 | 248 | 101 | 299 | 136 | 271 | 212 | 395 | 111 | 111 | 205 | 204 | 76 |
| Foreign-born white | 3,892 | 133 | 411 | 990 | 323 | 94 | 207 | 152 | 258 | 78 | 86 | 373 | 737 | 50 |
| Naturalized | 1,002 | 69 | 59 | 63 | 127 | 41 | 120 | 64 | 158 | 35 | 60 | 51 | 123 | 32 |
| Negro | 5,657 | 753 | 173 | 1,678 | 268 | 381 | 349 | 1,154 | 302 | 284 | 58 | 109 | 147 | 1 |
| Females 21 years of age and over | 31,112 | 1,371 | 2,088 | 2,079 | 1,998 | 2,162 | 2,927 | 3,792 | 5,170 | 1,504 | 1,708 | 2,596 | 2,347 | 1,370 |
| Native white—Native parentage | 21,813 | 585 | 1,527 | 558 | 1,395 | 1,608 | 2,140 | 2,321 | 4,128 | 1,116 | 1,384 | 2,059 | 1,742 | 1,250 |
| Native white—Foreign or mixed parentage | 2,154 | 83 | 149 | 53 | 183 | 97 | 263 | 221 | 463 | 84 | 161 | 170 | 144 | 83 |
| Foreign-born white | 1,976 | 58 | 226 | 222 | 129 | 82 | 168 | 160 | 182 | 48 | 73 | 245 | 346 | 37 |
| Naturalized | 698 | 31 | 51 | 30 | 46 | 36 | 89 | 76 | 118 | 22 | 53 | 56 | 65 | 25 |
| Negro | 5,163 | 645 | 185 | 1,245 | 291 | 375 | 356 | 1,089 | 395 | 256 | 80 | 122 | 115 | ..... |
| Males 18 to 44 years, inclusive | 31,074 | 1,668 | 2,273 | 3,498 | 3,245 | 1,972 | 2,459 | 3,229 | 3,681 | 1,447 | 1,193 | 2,427 | 2,853 | 1,129 |
| Females 18 to 44 years, inclusive | 27,035 | 1,176 | 1,848 | 1,904 | 1,694 | 1,888 | 2,465 | 3,435 | 4,240 | 1,289 | 1,460 | 2,290 | 2,172 | 1,174 |
| **ILLITERACY.** | | | | | | | | | | | | | | |
| Total 10 years of age and over | 89,418 | 4,187 | 6,079 | 7,553 | 7,072 | 6,202 | 7,518 | 10,491 | 12,556 | 4,484 | 4,227 | 7,417 | 7,711 | 3,921 |
| Number illiterate | 3,509 | 198 | 295 | 1,259 | 89 | 114 | 188 | 246 | 105 | 119 | 19 | 445 | 410 | 22 |
| Native white | 68,683 | 2,229 | 4,863 | 2,375 | 5,898 | 5,047 | 6,254 | 7,137 | 11,202 | 3,628 | 3,878 | 6,341 | 6,006 | 3,825 |
| Number illiterate | 393 | 33 | 50 | 38 | 8 | 28 | 11 | 35 | 8 | 27 | 1 | 90 | 53 | 11 |
| Foreign-born white | 6,860 | 200 | 768 | 1,489 | 486 | 194 | 418 | 334 | 472 | 140 | 166 | 772 | 1,326 | 95 |
| Number illiterate | 2,062 | 21 | 190 | 943 | 59 | 27 | 86 | 14 | 21 | 17 | 10 | 316 | 348 | 10 |
| Negro | 13,763 | 1,740 | 445 | 3,632 | 680 | 959 | 846 | 3,018 | 872 | 715 | 174 | 303 | 378 | 1 |
| Number illiterate | 1,034 | 141 | 55 | 269 | 15 | 59 | 91 | 196 | 76 | 75 | 8 | 39 | 9 | 1 |
| Total 16 to 20 years, inclusive | 10,327 | 426 | 594 | 852 | 627 | 796 | 801 | 1,403 | 1,269 | 550 | 424 | 948 | 1,105 | 532 |
| Number illiterate | 332 | 8 | 28 | 148 | 6 | 7 | 13 | 22 | 7 | 4 | 2 | 46 | 41 | ..... |
| Illiterate males 21 years of age and over | 1,817 | 95 | 122 | 785 | 52 | 53 | 77 | 110 | 37 | 57 | 7 | 202 | 208 | 12 |
| Native white | 178 | 19 | 30 | 21 | 4 | 14 | 5 | 15 | 3 | 10 | ..... | 31 | 20 | 6 |
| Foreign-born white | 1,153 | 14 | 71 | 623 | 35 | 10 | 34 | 4 | 6 | 8 | 4 | 156 | 183 | 5 |
| Negro | 467 | 59 | 21 | 132 | 6 | 29 | 38 | 91 | 28 | 39 | 3 | 15 | 5 | 1 |
| Illiterate females 21 years of age and over | 1,196 | 87 | 122 | 272 | 28 | 50 | 89 | 105 | 53 | 56 | 8 | 171 | 145 | 10 |
| Native white | 159 | 12 | 14 | 8 | 3 | 12 | 5 | 15 | 1 | 15 | ..... | 43 | 26 | 5 |
| Foreign-born white | 547 | 6 | 79 | 139 | 16 | 9 | 37 | 10 | 10 | 8 | 3 | 109 | 116 | 5 |
| Negro | 489 | 69 | 29 | 125 | 9 | 29 | 47 | 79 | 42 | 33 | 5 | 19 | 3 | ..... |
| **DWELLINGS AND FAMILIES.** | | | | | | | | | | | | | | |
| Dwellings, number | 19,679 | 825 | 1,060 | 1,546 | 972 | 1,492 | 1,459 | 2,691 | 2,937 | 1,057 | 1,060 | 1,800 | 1,748 | 1,032 |
| Families, number | 25,052 | 1,113 | 1,519 | 1,946 | 1,543 | 1,774 | 2,238 | 3,234 | 3,470 | 1,281 | 1,189 | 2,286 | 2,219 | 1,240 |
| **COUNTRY OF BIRTH OF FOREIGN-BORN WHITE.** | | | | | | | | | | | | | | |
| Austria | 192 | 6 | 8 | 2 | 7 | 5 | 12 | 10 | 7 | 2 | 4 | 7 | 121 | 1 |
| Canada | 255 | 5 | 34 | 11 | 29 | 8 | 42 | 11 | 57 | 8 | 19 | 14 | 12 | 5 |
| Czechoslovakia | 120 | 1 | 1 | 1 | 1 | 1 | 1 | 3 | 1 | 3 | 3 | 9 | 92 | 3 |
| England | 323 | 10 | 27 | 10 | 45 | 11 | 28 | 52 | 62 | 11 | 24 | 20 | 13 | 10 |
| France | 64 | 2 | 3 | 5 | 5 | 4 | 8 | 7 | 7 | 4 | 3 | 9 | 6 | 1 |
| Germany | 459 | 28 | 24 | 20 | 47 | 29 | 39 | 57 | 53 | 29 | 28 | 39 | 35 | 31 |
| Greece | 240 | 10 | 37 | 12 | 41 | 1 | 9 | 13 | 15 | 2 | 4 | 10 | 86 | ..... |
| Ireland | 300 | 12 | 20 | 11 | 63 | 11 | 31 | 35 | 38 | 17 | 25 | 18 | 12 | 7 |
| Italy | 156 | 10 | 6 | 14 | 16 | 25 | 18 | 26 | 19 | ..... | 10 | 3 | 3 | 6 |
| Mexico | 3,785 | 20 | 478 | 1,427 | 45 | 60 | 97 | 40 | 61 | 22 | 11 | 651 | 867 | 6 |
| Norway | 63 | 2 | 11 | 3 | 9 | 6 | 5 | 6 | 5 | 4 | 3 | 2 | 3 | 4 |
| Poland | 126 | 7 | 13 | 7 | 5 | 3 | 12 | 3 | 12 | 3 | 3 | 7 | 49 | 2 |
| Russia | 613 | 56 | 124 | 11 | 105 | 13 | 90 | 20 | 70 | 19 | 11 | 10 | 83 | 1 |
| Scotland | 111 | 5 | 17 | 2 | 13 | 5 | 3 | 16 | 31 | 6 | 6 | 5 | 2 | ..... |
| Sweden | 174 | 8 | 16 | 6 | 25 | 4 | 22 | 16 | 23 | 2 | 6 | 26 | 9 | 11 |
| All other countries | 378 | 23 | 23 | 31 | 42 | 21 | 23 | 28 | 28 | 10 | 11 | 46 | 82 | 10 |

[1] Dallas and El Paso cities (population, 158,976 and 77,560, respectively, in 1920) not reported by wards.

TABLE 13.—COMPOSITION AND CHARACTERISTICS OF THE POPULATION, FOR WARDS OF CITIES OF 50,000 OR MORE: 1920—Continued.

| SUBJECT. | HOUSTON. | | | | | | | |
|---|---|---|---|---|---|---|---|---|
| | THE CITY. | WARD. | | | | | | |
| | | 1 | 2 | 3 | 4 | 5 | 6 | 7 |
| **COLOR OR RACE, NATIVITY, AND SEX.** | | | | | | | | |
| Total population | 138,276 | 10,243 | 13,407 | 34,984 | 29,945 | 24,875 | 12,217 | 12,805 |
| Male | 69,048 | 5,166 | 6,895 | 17,099 | 14,884 | 12,640 | 6,210 | 6,154 |
| Female | 69,228 | 5,077 | 6,512 | 17,885 | 15,061 | 12,235 | 6,007 | 6,451 |
| Native white | 92,256 | 7,641 | 9,546 | 22,369 | 18,813 | 14,295 | 8,588 | 11,004 |
| Male | 45,812 | 3,796 | 4,853 | 10,941 | 9,319 | 7,202 | 4,334 | 5,367 |
| Female | 46,444 | 3,845 | 4,693 | 11,428 | 9,494 | 7,093 | 4,254 | 5,637 |
| Native white—Native parentage | 72,433 | 5,811 | 7,410 | 17,519 | 15,538 | 10,686 | 6,276 | 9,194 |
| Native white—Foreign parentage | 11,801 | 1,056 | 1,421 | 2,792 | 1,819 | 2,298 | 1,476 | 939 |
| Native white—Mixed parentage | 8,022 | 774 | 715 | 2,058 | 1,456 | 1,311 | 837 | 871 |
| Foreign-born white | 12,012 | 1,047 | 2,031 | 2,226 | 1,714 | 2,761 | 1,519 | 714 |
| Male | 6,809 | 584 | 1,157 | 1,238 | 1,091 | 1,528 | 840 | 371 |
| Female | 5,203 | 463 | 874 | 988 | 623 | 1,233 | 679 | 343 |
| Negro | 33,960 | 1,552 | 1,825 | 10,382 | 9,397 | 7,810 | 2,107 | 887 |
| Male | 16,394 | 784 | 882 | 4,914 | 4,458 | 3,906 | 1,034 | 416 |
| Female | 17,566 | 768 | 943 | 5,468 | 4,939 | 3,904 | 1,073 | 471 |
| Indian, Chinese, Japanese, and all other | 48 | 3 | 5 | 7 | 21 | 9 | 3 | ..... |
| **AGE, SCHOOL ATTENDANCE, AND CITIZENSHIP.** | | | | | | | | |
| Total under 7 years of age | 15,087 | 1,393 | 1,747 | 3,274 | 2,726 | 3,155 | 1,655 | 1,737 |
| Total 7 to 13 years, inclusive | 16,537 | 1,396 | 1,663 | 3,609 | 2,884 | 3,458 | 1,694 | 1,833 |
| Number attending school | 14,922 | 1,284 | 1,500 | 3,305 | 2,690 | 3,107 | 1,582 | 1,454 |
| Total 14 and 15 years | 4,496 | 352 | 454 | 1,039 | 800 | 914 | 437 | 506 |
| Number attending school | 3,565 | 272 | 311 | 889 | 674 | 713 | 341 | 365 |
| Total 16 and 17 years | 4,807 | 407 | 494 | 1,120 | 884 | 942 | 453 | 507 |
| Number attending school | 1,940 | 143 | 134 | 573 | 450 | 331 | 144 | 165 |
| Total 18 to 20, inclusive | 8,223 | 591 | 824 | 2,044 | 1,734 | 1,561 | 745 | 724 |
| Number attending school | 897 | 59 | 41 | 273 | 311 | 108 | 46 | 59 |
| Males 21 years of age and over | 45,073 | 3,091 | 4,408 | 11,843 | 10,593 | 7,764 | 3,816 | 3,558 |
| Native white—Native parentage | 22,071 | 1,590 | 2,273 | 5,763 | 5,211 | 2,999 | 1,793 | 2,442 |
| Native white—Foreign or mixed parentage | 5,852 | 483 | 562 | 1,574 | 1,158 | 915 | 622 | 538 |
| Foreign-born white | 5,878 | 492 | 927 | 1,138 | 1,012 | 1,277 | 707 | 325 |
| Naturalized | 2,626 | 186 | 278 | 643 | 520 | 498 | 305 | 196 |
| Negro | 11,244 | 525 | 644 | 3,362 | 3,158 | 2,570 | 692 | 253 |
| Females 21 years of age and over | 43,453 | 3,013 | 3,817 | 12,055 | 10,324 | 7,081 | 3,417 | 3,746 |
| Native white—Native parentage | 21,394 | 1,545 | 1,973 | 5,837 | 5,150 | 2,753 | 1,584 | 2,552 |
| Native white—Foreign or mixed parentage | 6,215 | 582 | 593 | 1,711 | 1,170 | 926 | 634 | 599 |
| Foreign-born white | 4,245 | 381 | 641 | 889 | 551 | 931 | 551 | 301 |
| Naturalized | 2,020 | 176 | 227 | 513 | 280 | 379 | 263 | 182 |
| Negro | 11,590 | 504 | 609 | 3,617 | 3,448 | 2,471 | 647 | 294 |
| Males 18 to 44 years, inclusive | 35,411 | 2,487 | 3,572 | 9,290 | 8,181 | 6,208 | 2,989 | 2,684 |
| Females 18 to 44 years, inclusive | 36,622 | 2,465 | 3,313 | 10,122 | 8,669 | 6,153 | 2,878 | 3,022 |
| **ILLITERACY.** | | | | | | | | |
| Total 10 years of age and over | 115,388 | 8,220 | 10,946 | 30,155 | 25,948 | 20,216 | 9,829 | 10,074 |
| Number illiterate | 6,217 | 646 | 985 | 1,181 | 1,210 | 1,530 | 552 | 107 |
| Native white | 74,604 | 5,912 | 7,448 | 19,064 | 15,924 | 10,983 | 6,637 | 8,636 |
| Number illiterate | 469 | 63 | 67 | 57 | 63 | 128 | 79 | 12 |
| Foreign-born white | 11,459 | 985 | 1,905 | 2,177 | 1,679 | 2,578 | 1,447 | 688 |
| Number illiterate | 2,592 | 408 | 761 | 269 | 225 | 656 | 238 | 35 |
| Negro | 29,284 | 1,321 | 1,589 | 8,907 | 8,325 | 6,650 | 1,742 | 750 |
| Number illiterate | 3,152 | 174 | 155 | 854 | 922 | 752 | 235 | 60 |
| Total 16 to 20 years, inclusive | 13,030 | 998 | 1,318 | 3,164 | 2,618 | 2,503 | 1,198 | 1,231 |
| Number illiterate | 397 | 43 | 125 | 45 | 44 | 90 | 43 | 7 |
| Illiterate males 21 years of age and over | 2,585 | 301 | 424 | 474 | 501 | 624 | 226 | 35 |
| Native white | 165 | 19 | 19 | 23 | 30 | 43 | 29 | 2 |
| Foreign-born white | 1,134 | 199 | 342 | 113 | 107 | 274 | 87 | 12 |
| Negro | 1,284 | 82 | 62 | 338 | 364 | 307 | 110 | 21 |
| Illiterate females 21 years of age and over | 3,056 | 288 | 400 | 642 | 645 | 758 | 265 | 58 |
| Native white | 201 | 29 | 34 | 25 | 22 | 52 | 31 | 8 |
| Foreign-born white | 1,132 | 171 | 277 | 142 | 97 | 307 | 124 | 14 |
| Negro | 1,721 | 88 | 88 | 474 | 526 | 399 | 110 | 36 |
| **DWELLINGS AND FAMILIES.** | | | | | | | | |
| Dwellings, number | 28,452 | 2,178 | 2,645 | 6,981 | 5,759 | 5,509 | 2,569 | 2,811 |
| Families, number | 33,932 | 2,446 | 3,251 | 8,837 | 7,110 | 6,260 | 2,986 | 3,042 |
| **COUNTRY OF BIRTH OF FOREIGN-BORN WHITE.** | | | | | | | | |
| Austria | 479 | 18 | 48 | 141 | 77 | 128 | 44 | 23 |
| Canada | 357 | 15 | 33 | 90 | 106 | 38 | 30 | 45 |
| Czechoslovakia | 164 | 27 | 9 | 18 | 23 | 20 | 22 | 45 |
| Denmark | 115 | 6 | 17 | 20 | 28 | 14 | 13 | 17 |
| England | 736 | 32 | 64 | 201 | 165 | 127 | 58 | 89 |
| France | 174 | 12 | 18 | 56 | 37 | 20 | 16 | 15 |
| Germany | 1,619 | 196 | 219 | 336 | 206 | 229 | 276 | 157 |
| Greece | 177 | 3 | 24 | 43 | 57 | 18 | 31 | 1 |
| Hungary | 89 | 5 | 12 | 35 | 15 | 12 | 6 | 4 |
| Ireland | 373 | 17 | 19 | 135 | 61 | 89 | 31 | 21 |
| Italy | 1,290 | 123 | 100 | 269 | 228 | 385 | 152 | 33 |
| Mexico | 3,946 | 404 | 1,148 | 231 | 370 | 1,176 | 514 | 103 |
| Poland | 284 | 48 | 19 | 64 | 36 | 45 | 39 | 33 |
| Rumania | 111 | 17 | 5 | 41 | 14 | 17 | 12 | 5 |
| Russia | 1,096 | 64 | 181 | 383 | 85 | 223 | 138 | 22 |
| Scotland | 173 | 16 | 13 | 42 | 31 | 31 | 19 | 21 |
| Sweden | 159 | 11 | 20 | 29 | 45 | 30 | 4 | 20 |
| Switzerland | 101 | 8 | 10 | 18 | 19 | 15 | 15 | 10 |
| Syria | 173 | 11 | 5 | ..... | 10 | 99 | 48 | ..... |
| All other countries | 396 | 14 | 61 | 74 | 101 | 45 | 51 | 56 |

TABLE 13.—COMPOSITION AND CHARACTERISTICS OF THE POPULATION, FOR WARDS OF CITIES OF 50,000 OR MORE: 1920—Continued.

| SUBJECT. | SAN ANTONIO. | | | | | | | | |
|---|---|---|---|---|---|---|---|---|---|
| | THE CITY. | WARD. | | | | | | | |
| | | 1 | 2 | 3 | 4 | 5 | 6 | 7 | 8 |
| **COLOR OR RACE, NATIVITY, AND SEX.** | | | | | | | | | |
| Total population | 161,379 | 16,004 | 29,494 | 21,838 | 26,067 | 9,766 | 22,344 | 25,930 | 9,936 |
| Male | 80,782 | 7,983 | 14,703 | 11,736 | 12,009 | 4,759 | 12,364 | 12,476 | 4,752 |
| Female | 80,597 | 8,021 | 14,791 | 10,102 | 14,058 | 5,007 | 9,980 | 13,454 | 5,184 |
| Native white | 110,153 | 11,909 | 14,412 | 12,866 | 20,325 | 7,520 | 15,875 | 18,843 | 8,403 |
| Male | 54,247 | 5,982 | 6,962 | 6,360 | 9,350 | 3,677 | 8,941 | 9,025 | 3,950 |
| Female | 55,906 | 5,927 | 7,450 | 6,506 | 10,975 | 3,843 | 6,934 | 9,818 | 4,453 |
| Native white—Native parentage | 76,299 | 8,448 | 6,632 | 8,771 | 15,522 | 5,519 | 11,705 | 13,532 | 6,170 |
| Native white—Foreign parentage | 21,061 | 2,196 | 5,492 | 2,572 | 2,816 | 1,216 | 2,407 | 3,062 | 1,300 |
| Native white—Mixed parentage | 12,793 | 1,265 | 2,288 | 1,523 | 1,987 | 785 | 1,763 | 2,249 | 933 |
| Foreign-born white | 36,646 | 3,830 | 14,023 | 6,595 | 4,029 | 1,579 | 2,467 | 2,751 | 1,372 |
| Male | 19,494 | 1,866 | 7,185 | 4,232 | 1,961 | 768 | 1,376 | 1,372 | 734 |
| Female | 17,152 | 1,964 | 6,838 | 2,363 | 2,068 | 811 | 1,091 | 1,379 | 638 |
| Negro | 14,341 | 233 | 960 | 2,350 | 1,694 | 651 | 3,963 | 4,332 | 152 |
| Male | 6,842 | 114 | 470 | 1,124 | 682 | 304 | 2,010 | 2,075 | 63 |
| Female | 7,499 | 119 | 490 | 1,232 | 1,012 | 347 | 1,953 | 2,257 | 89 |
| Indian, Chinese, Japanese, and all other | 239 | 32 | 99 | 21 | 19 | 16 | 39 | 4 | 9 |
| **AGE, SCHOOL ATTENDANCE, AND CITIZENSHIP.** | | | | | | | | | |
| Total under 7 years of age | 20,711 | 2,543 | 4,700 | 2,990 | 2,864 | 825 | 2,463 | 3,366 | 960 |
| Total 7 to 13 years, inclusive | 21,378 | 2,547 | 4,919 | 2,999 | 3,020 | 790 | 2,590 | 3,438 | 1,105 |
| Number attending school | 17,904 | 2,092 | 3,459 | 2,628 | 2,655 | 699 | 2,291 | 3,036 | 1,044 |
| Total 14 and 15 years | 5,658 | 652 | 1,147 | 808 | 892 | 255 | 645 | 953 | 306 |
| Number attending school | 4,152 | 422 | 631 | 585 | 734 | 205 | 543 | 765 | 267 |
| Total 16 and 17 years | 5,738 | 600 | 1,216 | 764 | 890 | 294 | 646 | 974 | 354 |
| Number attending school | 2,070 | 168 | 240 | 264 | 485 | 107 | 235 | 388 | 183 |
| Total 18 to 20 years, inclusive | 10,327 | 907 | 1,941 | 1,211 | 1,588 | 587 | 2,043 | 1,496 | 584 |
| Number attending school | 1,100 | 61 | 98 | 147 | 317 | 61 | 140 | 168 | 108 |
| Males 21 years of age and over | 49,371 | 4,445 | 7,921 | 7,423 | 7,621 | 3,452 | 7,821 | 7,568 | 3,120 |
| Native white—Native parentage | 21,457 | 2,165 | 1,430 | 2,283 | 4,316 | 1,916 | 3,970 | 3,575 | 1,802 |
| Native white—Foreign or mixed parentage | 8,403 | 817 | 1,169 | 872 | 1,307 | 666 | 1,323 | 1,540 | 709 |
| Foreign-born white | 14,810 | 1,362 | 4,962 | 3,539 | 1,499 | 625 | 1,121 | 1,145 | 557 |
| Naturalized | 3,056 | 247 | 267 | 354 | 511 | 257 | 594 | 523 | 303 |
| Negro | 4,528 | 86 | 287 | 711 | 483 | 236 | 1,372 | 1,304 | 49 |
| Females 21 years of age and over | 48,196 | 4,310 | 7,650 | 5,643 | 9,192 | 3,563 | 6,166 | 8,165 | 3,507 |
| Native white—Native parentage | 21,780 | 2,022 | 1,684 | 2,227 | 5,339 | 1,955 | 2,758 | 3,775 | 2,020 |
| Native white—Foreign or mixed parentage | 9,200 | 823 | 1,103 | 954 | 1,614 | 728 | 1,223 | 1,826 | 929 |
| Foreign-born white | 12,299 | 1,374 | 4,557 | 1,704 | 1,527 | 620 | 877 | 1,153 | 487 |
| Naturalized | 2,873 | 287 | 396 | 379 | 479 | 203 | 413 | 518 | 218 |
| Negro | 4,900 | 87 | 301 | 757 | 712 | 257 | 1,306 | 1,411 | 69 |
| Males 18 to 44 years, inclusive | 39,310 | 3,315 | 6,330 | 6,116 | 5,612 | 2,551 | 7,308 | 5,811 | 2,267 |
| Females 18 to 44 years, inclusive | 39,225 | 3,553 | 6,517 | 4,706 | 7,319 | 2,834 | 5,076 | 6,493 | 2,727 |
| **ILLITERACY.** | | | | | | | | | |
| Total 10 years of age and over | 131,362 | 12,332 | 22,566 | 17,549 | 21,967 | 8,596 | 18,769 | 21,074 | 8,509 |
| Number illiterate | 14,955 | 1,416 | 6,869 | 3,409 | 1,292 | 186 | 915 | 742 | 126 |
| Native white | 84,925 | 8,590 | 9,006 | 9,336 | 16,654 | 6,486 | 12,947 | 14,801 | 7,105 |
| Number illiterate | 2,822 | 325 | 1,273 | 442 | 247 | 28 | 233 | 237 | 37 |
| Foreign-born white | 33,977 | 3,517 | 12,692 | 6,237 | 3,774 | 1,500 | 2,347 | 2,649 | 1,261 |
| Number illiterate | 11,233 | 1,072 | 5,497 | 2,821 | 966 | 123 | 428 | 252 | 74 |
| Negro | 12,256 | 206 | 781 | 1,956 | 1,522 | 596 | 3,437 | 3,620 | 138 |
| Number illiterate | 875 | 12 | 96 | 143 | 68 | 35 | 253 | 253 | 15 |
| Total 16 to 20 years, inclusive | 16,065 | 1,507 | 3,157 | 1,975 | 2,478 | 881 | 2,689 | 2,440 | 938 |
| Number illiterate | 1,423 | 106 | 806 | 197 | 150 | 10 | 86 | 58 | 10 |
| Illiterate males 21 years of age and over | 6,572 | 467 | 2,660 | 2,306 | 455 | 49 | 341 | 257 | 37 |
| Native white | 842 | 102 | 347 | 146 | 65 | 4 | 85 | 86 | 7 |
| Foreign-born white | 5,394 | 358 | 2,273 | 2,103 | 358 | 34 | 159 | 82 | 27 |
| Negro | 317 | 3 | 39 | 55 | 21 | 11 | 96 | 89 | 3 |
| Illiterate females 21 years of age and over | 5,932 | 732 | 2,785 | 796 | 604 | 112 | 435 | 398 | 70 |
| Native white | 1,078 | 158 | 438 | 172 | 90 | 15 | 79 | 105 | 21 |
| Foreign-born white | 4,334 | 563 | 2,297 | 543 | 408 | 74 | 209 | 143 | 37 |
| Negro | 514 | 8 | 48 | 80 | 46 | 23 | 147 | 150 | 12 |
| **DWELLINGS AND FAMILIES.** | | | | | | | | | |
| Dwellings, number | 30,264 | 3,105 | 5,111 | 3,937 | 4,979 | 1,611 | 4,051 | 5,702 | 1,768 |
| Families, number | 36,405 | 3,641 | 6,271 | 4,543 | 6,139 | 2,290 | 4,749 | 6,461 | 2,311 |
| **COUNTRY OF BIRTH OF FOREIGN-BORN WHITE.** | | | | | | | | | |
| Austria | 311 | 31 | 15 | 26 | 71 | 29 | 49 | 64 | 26 |
| Belgium | 70 | 5 | 25 | 4 | 3 | 3 | 10 | 11 | 9 |
| Canada | 398 | 14 | 16 | 32 | 126 | 43 | 66 | 58 | 43 |
| Czechoslovakia | 108 | 15 | 9 | 5 | 21 | 6 | 25 | 21 | 6 |
| Denmark | 82 | 2 | 2 | 6 | 11 | 6 | 33 | 11 | 11 |
| England | 795 | 49 | 27 | 69 | 183 | 89 | 136 | 167 | 75 |
| France | 477 | 43 | 104 | 50 | 91 | 43 | 51 | 58 | 37 |
| Germany | 2,564 | 145 | 171 | 207 | 344 | 268 | 472 | 511 | 288 |
| Greece | 145 | 10 | 6 | 7 | 38 | 25 | 12 | 31 | 14 |
| Ireland | 509 | 42 | 81 | 45 | 84 | 61 | 104 | 59 | 33 |
| Italy | 575 | 80 | 111 | 198 | 72 | 20 | 59 | 25 | 10 |
| Mexico | 28,444 | 3,232 | 13,259 | 5,670 | 2,550 | 838 | 1,117 | 1,085 | 683 |
| Poland | 249 | 33 | 13 | 19 | 31 | 14 | 59 | 67 | 13 |
| Rumania | 75 | 3 | 1 | 1 | 39 | 6 | 3 | 18 | 4 |
| Russia | 732 | 49 | 81 | 51 | 168 | 33 | 93 | 204 | 48 |
| Scotland | 138 | 9 | 3 | 5 | 23 | 17 | 34 | 41 | 6 |
| Spain | 170 | 20 | 46 | 31 | 30 | 5 | 4 | 24 | 10 |
| Sweden | 94 | 5 | 5 | 9 | 12 | 11 | 28 | 16 | 8 |
| Switzerland | 140 | 10 | 10 | 12 | 24 | 11 | 24 | 33 | 16 |
| Syria | 136 | 3 | 7 | 101 | 7 | 11 | 5 | 1 | 1 |
| All other countries | 434 | 30 | 31 | 47 | 91 | 40 | 78 | 86 | 31 |

TABLE 14.—AGE, BY QUINQUENNIAL PERIODS, WITH SINGLE YEARS FOR PERSONS UNDER 25, FOR THE STATE: 1920.

[See also Table 3.]

| AGE. | ALL CLASSES: 1920 | | NATIVE WHITE: 1920 | | | | | | FOREIGN-BORN WHITE: 1920 | | NEGRO: 1920 | | INDIAN, CHINESE, JAPANESE, AND ALL OTHER: 1920 | |
|---|---|---|---|---|---|---|---|---|---|---|---|---|---|---|
| | | | Native parentage. | | Foreign parentage. | | Mixed parentage. | | | | | | | |
| | Male. | Female. | Male. | Female. | Male. | Female. | Male. | Female. | Male. | Female. | Male. | Female. | Male. | Female. |
| **All ages, number** | **2,409,222** | **2,254,006** | **1,606,830** | **1,505,432** | **141,757** | **134,913** | **86,485** | **82,229** | **200,447** | **160,072** | **371,474** | **370,220** | **2,229** | **1,140** |
| Under 5 years | 271,022 | 262,885 | 196,575 | 188,980 | 20,034 | 19,577 | 11,345 | 11,485 | 4,034 | 3,685 | 38,819 | 38,979 | 215 | 179 |
| Under 1 year | 54,936 | 52,954 | 39,136 | 37,207 | 4,904 | 4,812 | 2,521 | 2,518 | 370 | 371 | 7,947 | 8,000 | 58 | 46 |
| 5 to 9 years | 289,795 | 282,912 | 203,706 | 197,582 | 17,796 | 17,774 | 12,538 | 11,921 | 10,233 | 9,612 | 45,335 | 45,842 | 187 | 181 |
| 10 to 14 years | 276,424 | 268,675 | 191,119 | 184,501 | 14,913 | 14,717 | 11,607 | 11,246 | 13,616 | 12,906 | 45,031 | 45,175 | 138 | 130 |
| 15 to 19 years | 243,169 | 245,390 | 164,394 | 163,698 | 13,439 | 13,564 | 10,294 | 9,726 | 15,562 | 15,578 | 39,331 | 42,723 | 149 | 101 |
| 20 to 24 years | 229,348 | 226,845 | 149,111 | 148,220 | 13,443 | 12,707 | 8,742 | 8,096 | 20,903 | 16,279 | 36,957 | 41,436 | 192 | 107 |
| 25 to 29 years | 204,228 | 199,688 | 134,150 | 129,958 | 11,839 | 11,705 | 6,958 | 6,970 | 19,446 | 15,342 | 31,633 | 35,618 | 202 | 95 |
| 30 to 34 years | 170,445 | 163,446 | 112,687 | 107,687 | 10,095 | 9,633 | 5,840 | 5,885 | 17,841 | 14,177 | 23,775 | 25,967 | 207 | 97 |
| 35 to 39 years | 166,074 | 149,740 | 104,968 | 94,504 | 9,508 | 8,685 | 5,404 | 5,101 | 19,516 | 14,864 | 26,460 | 26,506 | 218 | 80 |
| 40 to 44 years | 127,880 | 118,375 | 83,493 | 75,809 | 7,474 | 7,124 | 4,190 | 3,955 | 14,504 | 12,172 | 18,045 | 19,244 | 174 | 41 |
| 45 to 49 years | 126,258 | 94,088 | 75,814 | 59,547 | 7,333 | 6,004 | 3,467 | 2,774 | 16,124 | 10,882 | 23,376 | 14,837 | 144 | 44 |
| 50 to 54 years | 87,690 | 69,349 | 53,096 | 42,645 | 5,244 | 4,393 | 2,062 | 1,793 | 13,137 | 9,503 | 14,022 | 10,990 | 129 | 25 |
| 55 to 59 years | 61,487 | 50,684 | 38,125 | 32,219 | 3,977 | 3,729 | 1,382 | 1,165 | 10,120 | 7,057 | 7,762 | 6,505 | 121 | 9 |
| 60 to 64 years | 59,099 | 44,696 | 37,599 | 29,414 | 3,534 | 2,890 | 1,127 | 884 | 8,861 | 6,023 | 7,897 | 5,468 | 81 | 17 |
| 65 to 69 years | 40,691 | 31,045 | 26,528 | 21,070 | 1,769 | 1,350 | 688 | 507 | 6,342 | 4,360 | 5,328 | 3,745 | 36 | 13 |
| 70 to 74 years | 25,727 | 20,646 | 17,032 | 13,737 | 728 | 563 | 439 | 298 | 4,429 | 3,303 | 3,085 | 2,737 | 14 | 8 |
| 75 to 79 years | 13,724 | 12,241 | 8,519 | 8,187 | 295 | 242 | 190 | 212 | 2,803 | 2,048 | 1,907 | 1,546 | 10 | 6 |
| 80 to 84 years | 5,897 | 6,138 | 3,465 | 3,696 | 98 | 88 | 79 | 79 | 1,326 | 1,211 | 927 | 1,062 | 2 | 2 |
| 85 to 89 years | 2,224 | 2,443 | 1,193 | 1,419 | 43 | 24 | 39 | 36 | 533 | 471 | 414 | 492 | 2 | 1 |
| 90 to 94 years | 637 | 773 | 276 | 345 | 8 | 6 | 6 | 11 | 132 | 142 | 215 | 269 | ..... | ..... |
| 95 to 99 years | 203 | 259 | 50 | 79 | 6 | 2 | 2 | 5 | 42 | 47 | 102 | 125 | 1 | 1 |
| 100 years and over | 165 | 233 | 11 | 17 | ..... | 1 | ..... | ..... | 22 | 24 | 132 | 191 | ..... | ..... |
| Age unknown | 7,035 | 3,455 | 4,919 | 2,118 | 181 | 135 | 86 | 50 | 921 | 386 | 921 | 763 | 7 | 3 |
| All ages, per cent | 100.0 | 100.0 | 100.0 | 100.0 | 100.0 | 100.0 | 100.0 | 100.0 | 100.0 | 100.0 | 100.0 | 100.0 | 100.0 | 100.0 |
| Under 5 years | 11.2 | 11.7 | 12.2 | 12.6 | 14.1 | 14.5 | 13.1 | 14.0 | 2.0 | 2.3 | 10.4 | 10.5 | 9.6 | 15.7 |
| Under 1 year | 2.3 | 2.3 | 2.4 | 2.5 | 3.5 | 3.6 | 2.9 | 3.1 | 0.2 | 0.2 | 2.1 | 2.2 | 2.6 | 4.0 |
| 5 to 9 years | 12.0 | 12.6 | 12.7 | 13.1 | 12.6 | 13.2 | 14.5 | 14.5 | 5.1 | 6.0 | 12.2 | 12.4 | 8.4 | 15.9 |
| 10 to 14 years | 11.5 | 11.9 | 11.9 | 12.3 | 10.5 | 10.9 | 13.4 | 13.7 | 6.8 | 8.1 | 12.1 | 12.2 | 6.2 | 11.4 |
| 15 to 19 years | 10.1 | 10.9 | 10.2 | 10.9 | 9.5 | 10.1 | 11.9 | 11.8 | 7.8 | 9.7 | 10.6 | 11.5 | 6.7 | 8.9 |
| 20 to 24 years | 9.5 | 10.1 | 9.3 | 9.8 | 9.5 | 9.4 | 10.1 | 9.8 | 10.4 | 10.2 | 9.9 | 11.2 | 8.6 | 9.4 |
| 25 to 29 years | 8.5 | 8.9 | 8.3 | 8.6 | 8.4 | 8.7 | 8.0 | 8.5 | 9.7 | 9.6 | 8.5 | 9.6 | 9.1 | 8.3 |
| 30 to 34 years | 7.1 | 7.3 | 7.0 | 7.2 | 7.1 | 7.1 | 6.8 | 7.2 | 8.9 | 8.9 | 6.4 | 7.0 | 9.3 | 8.5 |
| 35 to 39 years | 6.9 | 6.6 | 6.5 | 6.3 | 6.7 | 6.4 | 6.2 | 6.2 | 9.7 | 9.3 | 7.1 | 7.2 | 9.8 | 7.0 |
| 40 to 44 years | 5.3 | 5.3 | 5.2 | 5.0 | 5.3 | 5.3 | 4.8 | 4.8 | 7.2 | 7.6 | 4.9 | 5.2 | 7.8 | 3.6 |
| 45 to 49 years | 5.2 | 4.2 | 4.7 | 4.0 | 5.2 | 4.5 | 4.0 | 3.4 | 8.0 | 6.8 | 6.3 | 4.0 | 6.5 | 3.9 |
| 50 to 54 years | 3.6 | 3.1 | 3.3 | 2.8 | 3.7 | 3.3 | 2.4 | 2.2 | 6.6 | 5.9 | 3.8 | 3.0 | 5.8 | 2.2 |
| 55 to 59 years | 2.6 | 2.2 | 2.4 | 2.1 | 2.8 | 2.8 | 1.6 | 1.4 | 5.0 | 4.4 | 2.1 | 1.8 | 5.4 | 0.8 |
| 60 to 64 years | 2.5 | 2.0 | 2.3 | 2.0 | 2.5 | 2.1 | 1.3 | 1.1 | 4.4 | 3.8 | 2.1 | 1.5 | 3.6 | 1.5 |
| 65 to 74 years | 2.8 | 2.3 | 2.7 | 2.3 | 1.8 | 1.4 | 1.3 | 1.0 | 5.4 | 4.8 | 2.3 | 1.8 | 2.2 | 1.8 |
| 75 to 84 years | 0.8 | 0.8 | 0.7 | 0.8 | 0.3 | 0.2 | 0.3 | 0.4 | 2.1 | 2.0 | 0.8 | 0.7 | 0.5 | 0.7 |
| 85 to 94 years | 0.1 | 0.1 | 0.1 | 0.1 | (1) | (1) | 0.1 | 0.1 | 0.3 | 0.4 | 0.2 | 0.2 | 0.1 | 0.1 |
| 95 years and over | (1) | (1) | (1) | (1) | (1) | (1) | (1) | (1) | (1) | (1) | 0.1 | 0.1 | (1) | 0.1 |
| Age unknown | 0.3 | 0.2 | 0.3 | 0.1 | 0.1 | 0.1 | 0.1 | 0.1 | 0.5 | 0.2 | 0.2 | 0.2 | 0.3 | 0.3 |
| *Year of age (1–24).* | | | | | | | | | | | | | | |
| 1 year | 51,996 | 50,161 | 38,516 | 36,929 | 3,788 | 3,555 | 2,118 | 2,067 | 531 | 552 | 7,013 | 7,031 | 30 | 27 |
| 2 years | 54,456 | 53,157 | 39,698 | 38,387 | 3,784 | 3,793 | 2,059 | 2,253 | 898 | 716 | 7,976 | 7,971 | 41 | 37 |
| 3 years | 54,943 | 53,998 | 39,709 | 38,555 | 3,925 | 3,893 | 2,342 | 2,314 | 1,038 | 925 | 7,887 | 8,276 | 42 | 35 |
| 4 years | 54,691 | 52,615 | 39,516 | 37,902 | 3,633 | 3,524 | 2,305 | 2,333 | 1,197 | 1,121 | 7,996 | 7,701 | 44 | 34 |
| 5 years | 58,743 | 57,473 | 41,774 | 40,820 | 3,942 | 3,847 | 2,492 | 2,356 | 1,561 | 1,368 | 8,930 | 9,054 | 44 | 28 |
| 6 years | 58,603 | 56,798 | 41,888 | 39,890 | 3,690 | 3,779 | 2,554 | 2,498 | 1,841 | 1,802 | 8,596 | 8,785 | 34 | 44 |
| 7 years | 59,434 | 58,270 | 41,389 | 40,147 | 3,575 | 3,703 | 2,656 | 2,458 | 2,122 | 2,115 | 9,646 | 9,805 | 46 | 42 |
| 8 years | 57,721 | 56,339 | 39,923 | 39,037 | 3,450 | 3,373 | 2,475 | 2,330 | 2,430 | 2,247 | 9,411 | 9,316 | 32 | 36 |
| 9 years | 55,294 | 54,032 | 38,732 | 37,688 | 3,139 | 3,072 | 2,361 | 2,279 | 2,279 | 2,080 | 8,752 | 8,882 | 31 | 31 |
| 10 years | 58,713 | 56,631 | 40,335 | 39,067 | 3,312 | 3,109 | 2,480 | 2,397 | 2,928 | 2,656 | 9,637 | 9,371 | 21 | 31 |
| 11 years | 53,671 | 52,132 | 38,149 | 36,844 | 2,808 | 2,800 | 2,202 | 2,170 | 2,235 | 2,143 | 8,255 | 8,150 | 22 | 25 |
| 12 years | 58,938 | 56,395 | 40,129 | 38,346 | 3,195 | 3,162 | 2,552 | 2,343 | 3,118 | 2,858 | 9,907 | 9,661 | 37 | 25 |
| 13 years | 51,029 | 50,623 | 35,269 | 34,452 | 2,738 | 2,743 | 2,198 | 2,146 | 2,485 | 2,446 | 8,315 | 8,805 | 24 | 31 |
| 14 years | 54,073 | 52,894 | 37,237 | 35,792 | 2,860 | 2,903 | 2,175 | 2,190 | 2,850 | 2,803 | 8,917 | 9,188 | 34 | 18 |
| 15 years | 48,315 | 49,172 | 33,141 | 32,995 | 2,501 | 2,710 | 2,010 | 2,051 | 2,579 | 2,904 | 8,069 | 8,526 | 15 | 16 |
| 16 years | 49,316 | 51,170 | 33,678 | 34,449 | 2,648 | 2,769 | 2,147 | 2,114 | 2,801 | 3,031 | 8,008 | 8,787 | 34 | 20 |
| 17 years | 47,575 | 47,848 | 32,601 | 32,459 | 2,486 | 2,553 | 2,017 | 1,916 | 2,660 | 2,730 | 7,789 | 8,171 | 22 | 19 |
| 18 years | 49,138 | 49,853 | 32,632 | 32,796 | 2,857 | 2,787 | 2,038 | 1,999 | 3,822 | 3,598 | 7,747 | 8,753 | 42 | 20 |
| 19 years | 48,825 | 47,347 | 32,342 | 30,999 | 2,947 | 2,745 | 2,082 | 1,776 | 3,700 | 3,315 | 7,718 | 8,486 | 36 | 26 |
| 20 years | 44,400 | 47,841 | 28,565 | 30,130 | 2,640 | 2,653 | 1,845 | 1,730 | 4,402 | 4,173 | 6,903 | 9,128 | 45 | 27 |
| 21 years | 48,066 | 42,201 | 31,972 | 28,852 | 2,847 | 2,303 | 1,842 | 1,594 | 3,769 | 2,258 | 7,600 | 7,176 | 36 | 18 |
| 22 years | 47,041 | 46,541 | 30,097 | 30,222 | 2,744 | 2,704 | 1,748 | 1,667 | 4,572 | 3,556 | 7,843 | 8,371 | 37 | 21 |
| 23 years | 44,792 | 44,890 | 29,017 | 29,351 | 2,675 | 2,469 | 1,641 | 1,577 | 4,171 | 3,045 | 7,248 | 8,430 | 40 | 18 |
| 24 years | 45,049 | 45,372 | 29,460 | 29,665 | 2,537 | 2,578 | 1,666 | 1,528 | 3,989 | 3,247 | 7,363 | 8,331 | 34 | 23 |

[1] Less than one-tenth of 1 per cent.

TABLE 15.—MARITAL CONDITION OF THE POPULATION 15 YEARS OF AGE AND OVER, FOR THE STATE: 1920, 1910, AND 1900.

[Per cent not shown where base is less than 100.]

| CENSUS YEAR, CLASS OF POPULATION, AND AGE PERIOD. | MALES 15 YEARS OF AGE AND OVER. | | | | | | | | FEMALES 15 YEARS OF AGE AND OVER. | | | | | | | |
|---|---|---|---|---|---|---|---|---|---|---|---|---|---|---|---|---|
| | Total.[1] | Single. | | Married. | | Widowed. | | Divorced. | Total.[1] | Single. | | Married. | | Widowed. | | Divorced. |
| | | Number. | Per cent. | Number. | Per cent. | Number. | Per cent. | | | Number. | Per cent. | Number. | Per cent. | Number. | Per cent. | |
| **1920** | | | | | | | | | | | | | | | | |
| **All classes—15 years and over.** | 1,571,981 | 554,494 | 35.3 | 923,968 | 58.8 | 75,984 | 4.8 | 10,967 | 1,439,534 | 361,939 | 25.1 | 902,689 | 62.7 | 157,022 | 10.9 | 15,564 |
| 15 to 19 years | 243,169 | 235,365 | 96.8 | 7,190 | 3.0 | 162 | 0.1 | 83 | 245,390 | 199,655 | 81.4 | 43,714 | 17.8 | 1,222 | 0.5 | 621 |
| 20 to 24 years | 229,348 | 149,080 | 65.0 | 76,679 | 33.4 | 1,742 | 0.8 | 917 | 226,845 | 81,859 | 36.1 | 136,642 | 60.2 | 5,410 | 2.4 | 2,482 |
| 25 to 34 years | 374,673 | 103,388 | 27.6 | 259,694 | 69.3 | 7,630 | 2.0 | 3,066 | 363,134 | 48,503 | 13.4 | 292,073 | 80.4 | 16,389 | 4.6 | 5,299 |
| 35 to 44 years | 293,954 | 34,987 | 11.9 | 243,779 | 82.9 | 11,757 | 4.0 | 2,850 | 268,115 | 17,171 | 6.4 | 221,909 | 82.8 | 24,884 | 9.3 | 3,926 |
| 45 to 54 years | 213,948 | 17,098 | 8.0 | 178,999 | 83.7 | 15,243 | 7.1 | 2,216 | 163,437 | 7,545 | 4.6 | 123,438 | 75.5 | 30,238 | 18.5 | 2,025 |
| 55 to 64 years | 120,586 | 7,965 | 6.6 | 95,877 | 79.5 | 15,393 | 12.8 | 1,106 | 95,380 | 3,631 | 3.8 | 58,164 | 61.0 | 32,630 | 34.2 | 805 |
| 65 years and over | 89,268 | 4,767 | 5.3 | 59,735 | 66.9 | 23,799 | 26.7 | 683 | 73,778 | 2,642 | 3.6 | 25,236 | 34.2 | 45,263 | 61.4 | 352 |
| Age unknown | 7,035 | 1,844 | 26.2 | 2,015 | 28.6 | 258 | 3.7 | 46 | 3,455 | 933 | 27.0 | 1,513 | 43.8 | 506 | 14.6 | 54 |
| Native white—Native parentage: | | | | | | | | | | | | | | | | |
| 15 years and over[2] | 1,015,430 | 363,532 | 35.8 | 598,730 | 59.0 | 42,994 | 4.2 | 5,400 | 934,369 | 241,559 | 25.9 | 595,758 | 63.8 | 88,765 | 9.5 | 6,697 |
| 15 to 19 years | 164,394 | 159,407 | 97.0 | 4,626 | 2.8 | 76 | (3) | 45 | 163,698 | 134,948 | 82.4 | 27,812 | 17.0 | 542 | 0.3 | 279 |
| 20 to 24 years | 149,111 | 98,562 | 66.1 | 48,786 | 32.7 | 777 | 0.5 | 405 | 148,220 | 55,029 | 37.1 | 89,415 | 60.3 | 2,418 | 1.6 | 1,052 |
| 25 to 34 years | 240,837 | 66,764 | 27.0 | 173,896 | 70.4 | 4,089 | 1.7 | 1,546 | 237,645 | 31,679 | 13.3 | 195,097 | 82.1 | 8,368 | 3.5 | 2,267 |
| 35 to 44 years | 188,461 | 20,538 | 11.0 | 159,606 | 84.7 | 6,421 | 3.4 | 1,434 | 170,313 | 10,675 | 6.3 | 145,561 | 85.5 | 12,303 | 7.2 | 1,651 |
| 45 to 54 years | 128,910 | 9,699 | 7.5 | 109,989 | 85.3 | 7,976 | 6.2 | 1,025 | 102,192 | 4,480 | 4.4 | 80,508 | 78.8 | 16,213 | 15.9 | 881 |
| 55 to 64 years | 75,724 | 4,636 | 6.1 | 61,410 | 81.1 | 8,956 | 11.8 | 576 | 61,033 | 2,296 | 3.7 | 39,000 | 63.3 | 19,856 | 32.2 | 381 |
| 65 years and over | 57,074 | 2,658 | 4.7 | 39,317 | 68.9 | 14,563 | 25.5 | 349 | 48,550 | 1,815 | 3.7 | 17,465 | 35.0 | 28,892 | 59.5 | 173 |
| Native white—For. or mixed par.: | | | | | | | | | | | | | | | | |
| 15 years and over[2] | 140,009 | 59,279 | 42.3 | 74,929 | 53.5 | 4,763 | 3.4 | 790 | 130,422 | 40,781 | 31.3 | 77,729 | 59.6 | 10,766 | 8.3 | 1,020 |
| 15 to 19 years | 23,733 | 23,320 | 98.3 | 374 | 1.6 | 13 | 0.1 | 2 | 23,290 | 20,308 | 87.2 | 2,860 | 12.3 | 68 | 0.3 | 38 |
| 20 to 24 years | 22,185 | 16,822 | 75.8 | 5,136 | 23.2 | 116 | 0.5 | 44 | 20,803 | 9,838 | 47.3 | 10,531 | 50.6 | 299 | 1.4 | 103 |
| 25 to 34 years | 34,732 | 11,513 | 33.1 | 22,390 | 64.5 | 567 | 1.6 | 196 | 34,193 | 6,257 | 18.3 | 26,433 | 77.3 | 1,164 | 3.4 | 309 |
| 35 to 44 years | 26,576 | 4,040 | 15.2 | 21,404 | 80.5 | 874 | 3.3 | 217 | 24,895 | 2,448 | 9.8 | 20,184 | 81.1 | 1,944 | 7.8 | 309 |
| 45 to 54 years | 18,106 | 2,100 | 11.6 | 14,728 | 81.3 | 1,076 | 5.9 | 183 | 14,964 | 1,153 | 7.7 | 11,241 | 75.1 | 2,392 | 16.0 | 168 |
| 55 to 64 years | 10,020 | 966 | 9.6 | 7,856 | 78.4 | 1,081 | 10.8 | 104 | 8,668 | 516 | 6.0 | 5,223 | 60.3 | 2,839 | 32.8 | 82 |
| 65 years and over | 4,390 | 408 | 9.3 | 2,911 | 66.3 | 1,027 | 23.4 | 40 | 3,424 | 184 | 5.4 | 1,179 | 34.4 | 2,039 | 59.6 | 14 |
| Native white—Foreign parentage: | | | | | | | | | | | | | | | | |
| 15 years and over[2] | 89,014 | 35,436 | 39.8 | 49,680 | 55.8 | 3,256 | 3.7 | 484 | 82,845 | 23,832 | 28.8 | 51,110 | 61.7 | 7,227 | 8.7 | 597 |
| 15 to 19 years | 13,439 | 13,178 | 98.1 | 232 | 1.7 | 9 | 0.1 | 2 | 13,564 | 11,534 | 85.0 | 1,954 | 14.4 | 44 | 0.3 | 21 |
| 20 to 24 years | 13,443 | 10,015 | 74.5 | 3,298 | 24.5 | 69 | 0.5 | 23 | 12,707 | 5,690 | 44.8 | 6,761 | 53.2 | 184 | 1.4 | 53 |
| 25 to 34 years | 21,034 | 7,074 | 32.3 | 14,358 | 65.5 | 372 | 1.7 | 95 | 21,338 | 3,682 | 17.3 | 16,749 | 78.5 | 732 | 3.4 | 157 |
| 35 to 44 years | 16,982 | 2,571 | 15.1 | 13,664 | 80.5 | 598 | 3.5 | 120 | 15,809 | 1,539 | 9.7 | 12,871 | 81.4 | 1,212 | 7.7 | 179 |
| 45 to 54 years | 12,577 | 1,501 | 11.9 | 10,179 | 80.9 | 753 | 6.0 | 133 | 10,397 | 800 | 7.7 | 7,853 | 75.5 | 1,629 | 15.7 | 109 |
| 55 to 64 years | 7,511 | 736 | 9.8 | 5,895 | 78.5 | 789 | 10.5 | 82 | 6,619 | 397 | 6.0 | 4,051 | 61.2 | 2,101 | 31.7 | 63 |
| 65 years and over | 2,947 | 298 | 10.1 | 1,961 | 66.5 | 659 | 22.4 | 27 | 2,276 | 139 | 6.1 | 812 | 35.7 | 1,306 | 57.4 | 12 |
| Native white—Mixed parentage: | | | | | | | | | | | | | | | | |
| 15 years and over[2] | 50,995 | 23,843 | 46.8 | 25,249 | 49.5 | 1,507 | 3.0 | 306 | 47,577 | 16,949 | 35.6 | 26,619 | 55.9 | 3,539 | 7.4 | 423 |
| 15 to 19 years | 10,204 | 10,142 | 98.5 | 142 | 1.4 | 4 | (3) | ..... | 9,726 | 8,774 | 90.2 | 906 | 9.3 | 24 | 0.2 | 17 |
| 20 to 24 years | 8,742 | 6,807 | 77.9 | 1,838 | 21.0 | 47 | 0.5 | 21 | 8,096 | 4,148 | 51.2 | 3,770 | 46.6 | 115 | 1.4 | 50 |
| 25 to 34 years | 12,798 | 4,439 | 34.7 | 8,041 | 62.8 | 195 | 1.5 | 101 | 12,855 | 2,575 | 20.0 | 9,684 | 75.3 | 432 | 3.4 | 146 |
| 35 to 44 years | 9,594 | 1,469 | 15.3 | 7,740 | 80.7 | 276 | 2.9 | 97 | 9,086 | 909 | 10.0 | 7,313 | 80.5 | 732 | 8.1 | 130 |
| 45 to 54 years | 5,529 | 599 | 10.8 | 4,549 | 82.3 | 323 | 5.8 | 50 | 4,567 | 353 | 7.7 | 3,388 | 74.2 | 763 | 16.7 | 59 |
| 55 to 64 years | 2,509 | 230 | 9.2 | 1,961 | 78.2 | 292 | 11.6 | 22 | 2,049 | 119 | 5.8 | 1,172 | 57.2 | 738 | 36.0 | 19 |
| 65 years and over | 1,443 | 110 | 7.6 | 950 | 65.8 | 368 | 25.5 | 18 | 1,148 | 45 | 3.9 | 367 | 32.0 | 733 | 63.9 | 2 |
| Foreign-born white: | | | | | | | | | | | | | | | | |
| 15 years and over[2] | 172,564 | 53,864 | 31.2 | 104,750 | 60.7 | 12,326 | 7.1 | 707 | 133,869 | 25,111 | 18.8 | 85,124 | 63.6 | 22,813 | 17.0 | 633 |
| 15 to 19 years | 15,562 | 14,972 | 96.2 | 521 | 3.3 | 10 | 0.1 | 5 | 15,578 | 11,762 | 75.5 | 3,693 | 23.7 | 93 | 0.6 | 23 |
| 20 to 24 years | 20,903 | 14,329 | 68.5 | 6,230 | 29.8 | 156 | 0.7 | 33 | 16,279 | 5,274 | 32.4 | 10,412 | 64.0 | 507 | 3.1 | 58 |
| 25 to 34 years | 37,287 | 12,787 | 34.3 | 23,416 | 62.8 | 814 | 2.2 | 97 | 30,519 | 4,021 | 13.6 | 23,594 | 79.9 | 1,721 | 5.8 | 142 |
| 35 to 44 years | 34,020 | 5,410 | 15.9 | 26,677 | 78.4 | 1,647 | 4.8 | 158 | 27,036 | 1,909 | 7.1 | 21,569 | 79.7 | 3,385 | 12.5 | 161 |
| 45 to 54 years | 29,261 | 3,100 | 10.6 | 23,393 | 79.9 | 2,518 | 8.6 | 166 | 20,385 | 1,112 | 5.5 | 14,363 | 70.5 | 4,757 | 23.3 | 128 |
| 55 to 64 years | 18,981 | 1,637 | 8.6 | 14,492 | 76.3 | 2,679 | 14.1 | 128 | 13,080 | 532 | 4.1 | 7,621 | 58.3 | 4,836 | 37.0 | 68 |
| 65 years and over | 15,629 | 1,244 | 8.0 | 9,753 | 62.4 | 4,457 | 28.5 | 114 | 11,606 | 400 | 3.4 | 3,697 | 31.9 | 7,427 | 64.0 | 48 |
| Negro: | | | | | | | | | | | | | | | | |
| 15 years and over[2] | 242,289 | 77,065 | 31.8 | 144,708 | 59.7 | 15,832 | 6.5 | 4,063 | 240,224 | 54,369 | 22.6 | 143,638 | 59.8 | 34,594 | 14.4 | 7,208 |
| 15 to 19 years | 39,331 | 37,524 | 95.4 | 1,663 | 4.2 | 62 | 0.2 | 31 | 42,723 | 32,565 | 76.2 | 9,321 | 21.8 | 518 | 1.2 | 281 |
| 20 to 24 years | 36,957 | 19,232 | 52.0 | 16,474 | 44.6 | 691 | 1.9 | 435 | 41,436 | 11,689 | 28.2 | 26,210 | 63.3 | 2,182 | 5.3 | 1,269 |
| 25 to 34 years | 55,408 | 12,119 | 21.9 | 39,786 | 71.8 | 2,146 | 3.9 | 1,226 | 61,585 | 6,536 | 10.6 | 46,784 | 76.0 | 5,600 | 9.1 | 2,586 |
| 35 to 44 years | 44,505 | 4,744 | 10.7 | 35,826 | 80.5 | 2,797 | 6.3 | 1,040 | 45,750 | 2,134 | 4.7 | 34,505 | 75.4 | 7,237 | 15.8 | 1,804 |
| 45 to 54 years | 37,398 | 2,129 | 5.7 | 30,709 | 82.1 | 3,657 | 9.8 | 837 | 25,827 | 798 | 3.1 | 17,276 | 66.9 | 6,864 | 26.6 | 844 |
| 55 to 64 years | 15,659 | 653 | 4.2 | 12,018 | 76.7 | 2,659 | 17.0 | 298 | 11,973 | 286 | 2.4 | 6,310 | 52.7 | 5,084 | 42.5 | 274 |
| 65 years and over | 12,110 | 437 | 3.6 | 7,719 | 63.7 | 3,742 | 30.9 | 180 | 10,167 | 243 | 2.4 | 2,884 | 28.4 | 6,885 | 67.7 | 117 |
| Indian—15 years and over | 752 | 310 | 41.2 | 393 | 52.3 | 41 | 5.5 | 5 | 549 | 109 | 19.9 | 353 | 64.3 | 80 | 14.6 | 6 |
| Chinese—15 years and over | 679 | 315 | 46.4 | 335 | 49.3 | 24 | 3.5 | 1 | 27 | 4 | ..... | 20 | ..... | 3 | ..... | ..... |
| Japanese—15 years and over | 227 | 114 | 50.2 | 107 | 47.1 | 4 | 1.8 | 1 | 69 | 5 | ..... | 63 | ..... | 1 | ..... | ..... |
| All other—15 years and over | 31 | 15 | ..... | 16 | ..... | ..... | ..... | ..... | 5 | 1 | ..... | 4 | ..... | ..... | ..... | ..... |
| **1910** | | | | | | | | | | | | | | | | |
| **All classes—15 years and over** | 1,253,272 | 466,562 | 37.2 | 717,027 | 57.2 | 57,862 | 4.6 | 6,278 | 1,138,840 | 296,498 | 26.0 | 713,569 | 62.7 | 116,712 | 10.2 | 9,283 |
| Native white: | | | | | | | | | | | | | | | | |
| Native parentage | 811,440 | 306,165 | 37.7 | 466,714 | 57.5 | 32,386 | 4.0 | 2,799 | 737,623 | 193,882 | 26.3 | 473,622 | 64.2 | 64,971 | 8.8 | 3,507 |
| Foreign or mixed parentage | 107,410 | 50,683 | 47.2 | 52,940 | 49.3 | 2,957 | 2.8 | 430 | 100,246 | 35,967 | 35.9 | 57,193 | 57.1 | 6,227 | 6.2 | 625 |
| Foreign-born white | 122,601 | 35,948 | 29.3 | 76,976 | 62.8 | 8,554 | 7.0 | 565 | 89,814 | 13,570 | 15.1 | 60,629 | 67.5 | 14,855 | 16.6 | 525 |
| Negro | 210,725 | 73,187 | 34.7 | 120,027 | 57.0 | 13,930 | 6.6 | 2,481 | 210,903 | 53,027 | 25.1 | 121,959 | 57.8 | 30,597 | 14.5 | 4,623 |
| Indian | 260 | 116 | 44.6 | 123 | 47.3 | 17 | 6.5 | 2 | 200 | 44 | 22.0 | 120 | 60.0 | 32 | 16.0 | 3 |
| Chinese | 569 | 313 | 55.0 | 152 | 26.7 | 14 | 2.5 | 1 | 8 | 3 | ..... | 5 | ..... | ..... | ..... | ..... |
| Japanese | 260 | 143 | 55.0 | 95 | 36.5 | 4 | 1.5 | ..... | 45 | 4 | ..... | 41 | ..... | ..... | ..... | ..... |
| All other | 7 | 7 | ..... | ..... | ..... | ..... | ..... | ..... | 1 | 1 | ..... | ..... | ..... | ..... | ..... | ..... |
| **1900** | | | | | | | | | | | | | | | | |
| **All classes—15 years and over** | 935,416 | 373,266 | 39.9 | 511,474 | 54.7 | 42,942 | 4.6 | 3,445 | 845,320 | 230,705 | 27.3 | 510,328 | 60.4 | 96,873 | 11.5 | 5,815 |
| Native white: | | | | | | | | | | | | | | | | |
| Native parentage | 588,786 | 238,465 | 40.5 | 323,165 | 54.9 | 23,674 | 4.0 | 1,282 | 527,002 | 143,583 | 27.2 | 328,326 | 62.3 | 52,533 | 10.0 | 1,868 |
| Foreign or mixed parentage | 75,888 | 39,788 | 52.4 | 33,732 | 44.4 | 1,974 | 2.6 | 190 | 71,024 | 27,197 | 38.3 | 38,970 | 54.9 | 4,438 | 6.2 | 323 |
| Foreign-born white | 92,844 | 26,128 | 28.1 | 59,247 | 63.8 | 6,679 | 7.2 | 369 | 69,075 | 10,256 | 14.8 | 46,579 | 67.4 | 11,732 | 17.0 | 356 |
| Negro | 176,918 | 68,234 | 38.6 | 95,058 | 53.7 | 10,584 | 6.0 | 1,602 | 178,095 | 49,625 | 27.9 | 96,393 | 54.1 | 28,152 | 15.8 | 3,267 |
| Indian | 155 | 80 | 48.5 | 70 | 42.4 | 13 | 7.9 | 2 | 116 | 40 | 34.5 | 57 | 49.1 | 17 | 14.7 | 1 |
| Chinese | 806 | 563 | 69.9 | 201 | 24.9 | 18 | 2.2 | ..... | 4 | ..... | ..... | 3 | ..... | 1 | ..... | ..... |
| Japanese | 9 | 8 | ..... | 1 | ..... | ..... | ..... | ..... | 4 | 4 | ..... | ..... | ..... | ..... | ..... | ..... |

[1] Total includes persons whose marital condition was not reported.

[2] Totals include persons of unknown age.

[3] Less than one-tenth of 1 per cent.

TABLE 16.—TOTAL, WHITE, AND NEGRO POPULATION, WITH STATE OF BIRTH FOR NATIVES, FOR THE STATE: 1920.

| NATIVITY AND STATE OF BIRTH. | All classes:[1] 1920 | White: 1920 | Negro: 1920 | PER CENT DISTRIBUTION OF TOTAL. | | | | | | PER CENT DISTRIBUTION OF NATIVE WHITE. | |
|---|---|---|---|---|---|---|---|---|---|---|---|
| | | | | All classes. | | White. | | Negro. | | | |
| | | | | 1920 | 1910 | 1920 | 1910 | 1920 | 1910 | 1920 | 1910 |
| **Total population** | **4,663,228** | **3,918,165** | **741,694** | **100.0** | **100.0** | **100.0** | **100.0** | **100.0** | **100.0** | ..... | ..... |
| Native | 4,299,396 | 3,557,646 | 740,102 | 92.2 | 93.8 | 90.8 | 92.5 | 99.8 | 99.8 | 100.0 | 100.0 |
| Born in— | | | | | | | | | | | |
| Texas | 3,306,311 | 2,650,041 | 655,065 | 70.9 | 70.1 | 67.6 | 66.4 | 88.3 | 87.4 | 74.5 | 71.8 |
| Tennessee | 115,861 | 111,013 | 4,841 | 2.5 | 3.5 | 2.8 | 4.0 | 0.7 | 1.1 | 3.1 | 4.3 |
| Alabama | 103,244 | 93,829 | 9,410 | 2.2 | 3.2 | 2.4 | 3.4 | 1.3 | 1.9 | 2.6 | 3.7 |
| Louisiana | 93,229 | 58,866 | 34,342 | 2.0 | 1.6 | 1.5 | 1.3 | 4.6 | 2.9 | 1.7 | 1.4 |
| Arkansas | 88,035 | 81,646 | 6,386 | 1.9 | 2.2 | 2.1 | 2.4 | 0.9 | 0.9 | 2.3 | 2.6 |
| Mississippi | 80,770 | 74,275 | 6,495 | 1.7 | 2.2 | 1.9 | 2.4 | 0.9 | 1.2 | 2.1 | 2.6 |
| Missouri | 63,336 | 61,919 | 1,415 | 1.4 | 1.5 | 1.6 | 1.8 | 0.2 | 0.3 | 1.7 | 1.9 |
| Oklahoma | 58,492 | 56,084 | 2,324 | 1.3 | 0.8 | 1.4 | 0.9 | 0.3 | 0.1 | 1.6 | 1.0 |
| Georgia | 56,872 | 51,432 | 5,437 | 1.2 | 1.8 | 1.3 | 2.0 | 0.7 | 1.1 | 1.4 | 2.1 |
| Kentucky | 44,622 | 43,409 | 1,213 | 1.0 | 1.3 | 1.1 | 1.5 | 0.2 | 0.3 | 1.2 | 1.6 |
| Illinois | 39,941 | 39,648 | 291 | 0.9 | 0.9 | 1.0 | 1.1 | (2) | (2) | 1.1 | 1.2 |
| Kansas | 21,537 | 21,187 | 348 | 0.5 | 0.3 | 0.5 | 0.4 | (2) | (2) | 0.6 | 0.4 |
| Ohio | 19,863 | 19,623 | 240 | 0.4 | 0.4 | 0.5 | 0.5 | (2) | (2) | 0.6 | 0.5 |
| Indiana | 19,516 | 19,350 | 166 | 0.4 | 0.5 | 0.5 | 0.5 | (2) | (2) | 0.5 | 0.6 |
| Iowa | 15,958 | 15,660 | 298 | 0.3 | 0.3 | 0.4 | 0.4 | (2) | (2) | 0.4 | 0.4 |
| Pennsylvania | 15,463 | 15,339 | 124 | 0.3 | 0.3 | 0.4 | 0.3 | (2) | (2) | 0.4 | 0.3 |
| New York | 15,437 | 15,346 | 90 | 0.3 | 0.3 | 0.4 | 0.3 | (2) | (2) | 0.4 | 0.4 |
| North Carolina | 14,966 | 12,676 | 2,289 | 0.3 | 0.5 | 0.3 | 0.5 | 0.3 | 0.5 | 0.4 | 0.5 |
| Virginia | 14,146 | 12,113 | 2,029 | 0.3 | 0.5 | 0.3 | 0.4 | 0.3 | 0.6 | 0.3 | 0.5 |
| South Carolina | 11,122 | 9,293 | 1,829 | 0.2 | 0.4 | 0.2 | 0.4 | 0.2 | 0.4 | 0.3 | 0.4 |
| Other states | 75,963 | 74,098 | 1,679 | 1.6 | 1.2 | 1.9 | 1.3 | 0.2 | 0.2 | 2.1 | 1.4 |
| Other native [3] | 24,703 | 20,799 | 3,851 | 0.5 | 0.4 | 0.5 | 0.4 | 0.5 | 0.6 | 0.6 | 0.4 |
| Foreign born | 363,832 | 360,519 | 1,532 | 7.8 | 6.2 | 9.2 | 7.5 | 0.2 | 0.2 | ..... | ..... |

[1] Includes Indians, Chinese, Japanese, and all other; see Table 1.
[2] Less than one-tenth of 1 per cent.
[3] Comprises persons born in the United States, state of birth not reported; persons born in outlying possessions, or at sea under United States flag; and persons of foreign birth whose parents were temporarily absent from the United States.

TABLE 17.—COUNTRY OF BIRTH OF THE FOREIGN-BORN POPULATION, WITH CITIZENSHIP OF THE FOREIGN-BORN WHITE, FOR THE STATE: 1920.

[See also Tables 5, 6, and 12.]

| COUNTRY OF BIRTH. | TOTAL FOREIGN BORN. | | | | FOREIGN-BORN WHITE. | | | | | | FOREIGN-BORN WHITE 21 YEARS OF AGE AND OVER. | | |
|---|---|---|---|---|---|---|---|---|---|---|---|---|---|
| | Both sexes. | | Male. | Female. | Total. | Naturalized. | | Having first papers. | Alien. | Citizenship not reported. | Total. | Naturalized. | |
| | Number. | Per cent distribution. | | | | Number. | Per cent. | | | | | Number. | Per cent. |
| **Total** | **363,832** | **100.0** | **202,745** | **161,087** | **360,519** | **77,247** | **21.4** | **10,180** | **251,156** | **21,936** | **266,718** | **72,121** | **27.0** |
| Mexico | 251,827 | 69.2 | 136,931 | 114,896 | 249,652 | 12,042 | 4.8 | 1,323 | 227,365 | 8,922 | 162,706 | 9,149 | 5.6 |
| Germany | 31,062 | 8.5 | 17,192 | 13,870 | 31,062 | 21,163 | 68.1 | 2,389 | 4,191 | 3,319 | 30,460 | 20,963 | 68.8 |
| Czechoslovakia | 12,819 | 3.5 | 6,743 | 6,076 | 12,819 | 7,813 | 60.9 | 1,228 | 2,811 | 967 | 11,648 | 7,459 | 64.0 |
| Italy | 8,024 | 2.2 | 4,949 | 3,075 | 8,024 | 3,073 | 38.3 | 718 | 3,572 | 661 | 7,162 | 2,886 | 40.3 |
| England | 7,704 | 2.1 | 4,692 | 3,012 | 7,685 | 4,515 | 58.8 | 450 | 1,398 | 1,322 | 7,331 | 4,396 | 60.0 |
| Russia | 7,057 | 1.9 | 4,249 | 2,808 | 7,057 | 3,781 | 53.6 | 687 | 1,973 | 616 | 6,064 | 3,421 | 56.4 |
| Austria | 6,441 | 1.8 | 3,714 | 2,727 | 6,441 | 4,012 | 62.3 | 545 | 1,291 | 593 | 5,888 | 3,801 | 64.6 |
| Poland | 5,047 | 1.4 | 2,924 | 2,123 | 5,047 | 3,070 | 60.8 | 451 | 1,096 | 430 | 4,694 | 2,910 | 62.0 |
| Sweden | 4,536 | 1.2 | 2,717 | 1,819 | 4,536 | 3,096 | 68.3 | 300 | 518 | 622 | 4,430 | 3,046 | 68.8 |
| Ireland | 4,333 | 1.2 | 2,358 | 1,975 | 4,333 | 2,380 | 54.9 | 228 | 780 | 945 | 4,258 | 2,359 | 55.4 |
| Canada | 4,200 | 1.2 | 2,456 | 1,744 | 4,175 | 2,189 | 52.4 | 175 | 824 | 987 | 3,753 | 2,070 | 55.2 |
| France | 2,544 | 0.7 | 1,400 | 1,144 | 2,544 | 1,501 | 59.0 | 188 | 487 | 368 | 2,423 | 1,432 | 59.1 |
| Greece | 1,977 | 0.5 | 1,709 | 268 | 1,977 | 655 | 33.1 | 235 | 863 | 224 | 1,864 | 626 | 33.6 |
| Scotland | 1,828 | 0.5 | 1,183 | 645 | 1,828 | 1,030 | 56.3 | 122 | 327 | 349 | 1,741 | 993 | 57.0 |
| Norway | 1,740 | 0.5 | 1,077 | 663 | 1,740 | 1,076 | 61.8 | 146 | 322 | 196 | 1,644 | 1,049 | 63.8 |
| Syria | 1,578 | 0.4 | 966 | 612 | 1,578 | 610 | 38.7 | 138 | 692 | 138 | 1,435 | 577 | 40.2 |
| All other countries | 11,115 | 3.1 | 7,485 | 3,630 | 10,021 | 5,241 | 52.3 | 857 | 2,646 | 1,277 | 9,217 | 4,984 | 54.1 |

TABLE 18.—YEAR OF IMMIGRATION OF THE FOREIGN-BORN POPULATION, FOR THE STATE: 1920.

| SEX. | Total foreign born: 1920 | YEAR OF IMMIGRATION. | | | | | | | PER CENT OF TOTAL ARRIVING IN— | | | | | | |
|---|---|---|---|---|---|---|---|---|---|---|---|---|---|---|---|
| | | 1918–1919 | 1916–1917 | 1911–1915 | 1906–1910 | 1901–1905 | 1900 or earlier. | Year not reported. | 1918–1919 | 1916–1917 | 1911–1915 | 1906–1910 | 1901–1905 | 1900 or earlier. | Year not reported. |
| **Both sexes** | **363,832** | **46,127** | **34,366** | **77,845** | **40,948** | **22,588** | **87,963** | **53,995** | **12.7** | **9.4** | **21.4** | **11.3** | **6.2** | **24.2** | **14.8** |
| Male | 202,745 | 28,262 | 18,149 | 41,197 | 23,035 | 12,871 | 52,064 | 27,167 | 13.9 | 9.0 | 20.3 | 11.4 | 6.3 | 25.7 | 13.4 |
| Female | 161,087 | 17,865 | 16,217 | 36,648 | 17,913 | 9,717 | 35,899 | 26,828 | 11.1 | 10.1 | 22.8 | 11.1 | 6.0 | 22.3 | 16.7 |

TABLE 19.—FOREIGN-BORN WHITE POPULATION UNABLE TO SPEAK ENGLISH, FOR THE STATE: 1920.

| SEX. | FOREIGN-BORN WHITE 10 YEARS OF AGE AND OVER: 1920 | | | FOREIGN-BORN WHITE 21 YEARS OF AGE AND OVER: 1920 | | |
|---|---|---|---|---|---|---|
| | Total number. | Unable to speak English. | | Total number. | Unable to speak English. | |
| | | Number. | Per cent. | | Number. | Per cent. |
| **Both sexes** | **332,955** | **172,057** | **51.7** | **266,718** | **131,628** | **49.4** |
| Male | 186,180 | 87,853 | 47.2 | 152,600 | 67,952 | 44.5 |
| Female | 146,775 | 84,204 | 57.4 | 114,118 | 63,676 | 55.8 |

TABLE 20.—SCHOOL ATTENDANCE, BY AGE PERIODS, FOR THE STATE: 1920.

[See also Table 2.]

| CLASS OF POPULATION AND SEX. | Total number of persons attending school: 1920 | PERSONS 7 TO 13 YEARS OF AGE. | | | PERSONS 14 AND 15 YEARS OF AGE. | | | PERSONS 16 AND 17 YEARS OF AGE. | | | PERSONS 18 TO 20 YEARS OF AGE. | | | OTHERS ATTENDING SCHOOL. | |
|---|---|---|---|---|---|---|---|---|---|---|---|---|---|---|---|
| | | Total number. | Attending school. | | Total number. | Attending school. | | Total number. | Attending school. | | Total number. | Attending school. | | Under 7 years of age. | 21 years of age and over. |
| | | | Number. | Per cent. | | Number. | Per cent. | | Number. | Per cent. | | Number. | Per cent. | | |
| **All classes** | **992,900** | **779,222** | **652,476** | **83.7** | **204,454** | **161,644** | **79.1** | **195,909** | **95,616** | **48.8** | **287,404** | **40,952** | **14.2** | **30,614** | **11,598** |
| Male | 492,838 | 394,800 | 329,436 | 83.4 | 102,388 | 79,490 | 77.6 | 96,891 | 43,900 | 45.3 | 142,363 | 18,861 | 13.2 | 14,937 | 6,214 |
| Female | 500,062 | 384,422 | 323,040 | 84.0 | 102,066 | 82,154 | 80.5 | 99,018 | 51,716 | 52.2 | 145,041 | 22,091 | 15.2 | 15,677 | 5,384 |
| Native white: | | | | | | | | | | | | | | | |
| Native parentage | 728,558 | 539,507 | 474,598 | 88.0 | 139,165 | 117,404 | 84.4 | 133,187 | 72,394 | 54.4 | 187,464 | 32,163 | 17.2 | 22,877 | 9,122 |
| Male | 363,154 | 273,926 | 240,239 | 87.7 | 70,378 | 58,178 | 82.7 | 66,279 | 33,559 | 50.6 | 93,539 | 15,061 | 16.1 | 11,224 | 4,893 |
| Female | 365,404 | 265,581 | 234,359 | 88.2 | 68,787 | 59,226 | 86.1 | 66,908 | 38,835 | 58.0 | 93,925 | 17,102 | 18.2 | 11,653 | 4,229 |
| Foreign parentage | 41,342 | 44,179 | 29,192 | 66.1 | 10,974 | 6,507 | 59.3 | 10,456 | 2,785 | 26.6 | 16,629 | 1,148 | 6.9 | 1,296 | 414 |
| Male | 20,772 | 22,217 | 14,775 | 66.5 | 5,361 | 3,221 | 60.1 | 5,134 | 1,384 | 27.0 | 8,444 | 553 | 6.5 | 622 | 217 |
| Female | 20,570 | 21,962 | 14,417 | 65.6 | 5,613 | 3,286 | 58.5 | 5,322 | 1,401 | 26.3 | 8,185 | 595 | 7.3 | 674 | 197 |
| Mixed parentage | 36,845 | 33,047 | 25,328 | 76.6 | 8,396 | 5,813 | 69.2 | 8,194 | 3,022 | 36.9 | 11,370 | 1,267 | 11.1 | 1,018 | 397 |
| Male | 18,778 | 16,924 | 13,010 | 76.9 | 4,185 | 2,940 | 70.3 | 4,164 | 1,445 | 34.7 | 5,965 | 652 | 10.9 | 498 | 233 |
| Female | 18,067 | 16,123 | 12,318 | 76.4 | 4,211 | 2,873 | 68.2 | 4,030 | 1,577 | 39.1 | 5,405 | 615 | 11.4 | 520 | 164 |
| Foreign-born white | 23,057 | 34,142 | 15,699 | 46.0 | 11,136 | 3,980 | 35.7 | 11,222 | 1,601 | 14.3 | 23,010 | 797 | 3.5 | 493 | 487 |
| Male | 11,708 | 17,597 | 8,075 | 45.9 | 5,429 | 1,925 | 35.5 | 5,461 | 765 | 14.0 | 11,924 | 392 | 3.3 | 267 | 284 |
| Female | 11,349 | 16,545 | 7,624 | 46.1 | 5,707 | 2,055 | 36.0 | 5,761 | 836 | 14.5 | 11,086 | 405 | 3.7 | 226 | 203 |
| Negro | 162,728 | 127,913 | 107,423 | 84.0 | 34,700 | 27,888 | 80.4 | 32,755 | 15,778 | 48.2 | 48,735 | 5,553 | 11.4 | 4,920 | 1,166 |
| Male | 78,239 | 63,923 | 53,222 | 83.3 | 16,986 | 13,195 | 77.7 | 15,797 | 6,728 | 42.6 | 22,368 | 2,190 | 9.8 | 2,322 | 582 |
| Female | 84,489 | 63,990 | 54,201 | 84.7 | 17,714 | 14,693 | 82.9 | 16,958 | 9,050 | 53.4 | 26,367 | 3,363 | 12.8 | 2,598 | 584 |

TABLE 21.—SCHOOL ATTENDANCE, BY SINGLE YEARS FROM 5 TO 20, FOR THE STATE: 1920.

[See also Table 2.]

| YEAR OF AGE. | NUMBER AND PER CENT OF TOTAL AT SPECIFIED AGE ATTENDING SCHOOL: 1920 | | | | | | | | | | | | | | | |
|---|---|---|---|---|---|---|---|---|---|---|---|---|---|---|---|---|
| | All classes. | | | | | | Native white. | | | | | | Foreign-born white. | | Negro. | |
| | Both sexes. | | Male. | | Female. | | Native parentage. | | Foreign parentage. | | Mixed parentage. | | | | | |
| | Number. | Per cent. | Number. | Per cent. | Number. | Per cent. | Number. | Per cent. | Number. | Per cent. | Number. | Per cent. | Number. | Per cent. | Number. | Per cent. |
| 5 years | 5,560 | 4.8 | 2,645 | 4.5 | 2,915 | 5.1 | 3,949 | 4.8 | 261 | 3.4 | 189 | 3.9 | 88 | 3.0 | 1,069 | 5.9 |
| 6 years | 24,221 | 21.0 | 11,921 | 20.3 | 12,300 | 21.7 | 18,299 | 22.4 | 989 | 13.2 | 800 | 15.8 | 387 | 10.6 | 3,741 | 21.5 |
| 7 years | 75,271 | 63.9 | 37,671 | 63.4 | 37,600 | 64.5 | 55,794 | 68.4 | 3,090 | 42.5 | 2,701 | 52.8 | 1,264 | 29.8 | 12,391 | 63.7 |
| 8 years | 92,433 | 81.0 | 46,507 | 80.6 | 45,926 | 81.5 | 68,028 | 86.2 | 4,067 | 59.6 | 3,456 | 71.9 | 1,852 | 39.6 | 14,997 | 80.1 |
| 9 years | 93,600 | 85.6 | 47,212 | 85.4 | 46,388 | 85.9 | 68,353 | 89.4 | 4,279 | 68.9 | 3,698 | 79.7 | 2,054 | 47.1 | 15,188 | 86.1 |
| 10 years | 102,446 | 88.8 | 51,978 | 88.5 | 50,468 | 89.1 | 73,980 | 93.2 | 4,626 | 72.0 | 4,008 | 82.2 | 2,288 | 52.3 | 17,013 | 89.5 |
| 11 years | 95,634 | 90.4 | 48,333 | 90.1 | 47,251 | 90.6 | 70,495 | 94.0 | 4,236 | 75.5 | 3,719 | 85.1 | 2,785 | 49.9 | 14,867 | 90.6 |
| 12 years | 102,854 | 89.2 | 52,472 | 89.0 | 50,382 | 89.3 | 73,194 | 93.3 | 4,812 | 75.7 | 4,129 | 84.4 | 3,020 | 50.5 | 17,557 | 90.2 |
| 13 years | 90,238 | 88.8 | 45,213 | 88.6 | 45,025 | 88.9 | 64,754 | 92.9 | 4,082 | 74.5 | 3,617 | 83.3 | 2,436 | 49.4 | 15,310 | 89.4 |
| 14 years | 89,936 | 84.1 | 44,987 | 83.2 | 44,949 | 85.0 | 64,970 | 89.0 | 3,861 | 67.0 | 3,353 | 76.8 | 2,357 | 41.7 | 15,362 | 84.8 |
| 15 years | 71,708 | 73.6 | 34,503 | 71.4 | 37,205 | 75.7 | 52,434 | 79.3 | 2,646 | 50.8 | 2,460 | 61.0 | 1,623 | 29.6 | 12,526 | 75.5 |
| 16 years | 57,820 | 57.5 | 26,619 | 54.0 | 31,201 | 61.0 | 43,322 | 63.6 | 1,759 | 32.5 | 1,887 | 44.3 | 1,050 | 18.0 | 9,778 | 58.2 |
| 17 years | 37,796 | 39.6 | 17,281 | 36.3 | 20,515 | 42.9 | 29,072 | 44.7 | 1,026 | 20.4 | 1,135 | 28.9 | 551 | 10.2 | 6,000 | 37.6 |
| 18 years | 22,188 | 22.4 | 9,947 | 20.2 | 12,241 | 24.6 | 17,332 | 26.5 | 601 | 10.6 | 645 | 16.4 | 417 | 5.6 | 3,179 | 19.3 |
| 19 years | 12,460 | 13.0 | 5,823 | 11.9 | 6,637 | 14.0 | 9,816 | 15.5 | 338 | 5.9 | 395 | 10.2 | 243 | 3.5 | 1,660 | 10.2 |
| 20 years | 6,304 | 6.8 | 3,091 | 7.0 | 3,213 | 6.7 | 5,015 | 8.5 | 209 | 3.9 | 227 | 6.3 | 137 | 1.6 | 714 | 4.5 |

TABLE 22.—ILLITERACY OF THE POPULATION 10 YEARS OF AGE AND OVER, BY AGE PERIODS, FOR THE STATE: 1920.

[Per cent not shown where base is less than 100.]

| SEX AND AGE PERIOD. | ALL CLASSES: 1920 | | | NATIVE WHITE. | | | | | | | | | FOREIGN-BORN WHITE. | | | NEGRO. | | |
|---|---|---|---|---|---|---|---|---|---|---|---|---|---|---|---|---|---|---|
| | | | | Native parentage. | | | Foreign parentage. | | | Mixed parentage. | | | | | | | | |
| | Total number. | Illiterate. | | Total number. | Illiterate. | | Total number. | Illiterate. | | Total number. | Illiterate. | | Total number. | Illiterate. | | Total number. | Illiterate. | |
| | | Number. | Per cent. | | Number. | Per cent. | | Number. | Per cent. | | Number. | Per cent. | | Number. | Per cent. | | Number. | Per cent. |
| **10 years and over** | **3,556,614** | **295,844** | **8.3** | **2,325,419** | **50,424** | **2.2** | **201,489** | **22,761** | **11.3** | **121,425** | **7,458** | **6.1** | **332,955** | **112,417** | **33.8** | **572,719** | **102,053** | **17.8** |
| Male | 1,848,405 | 156,408 | 8.5 | 1,206,549 | 28,888 | 2.4 | 103,927 | 10,886 | 10.5 | 62,602 | 3,882 | 6.2 | 186,180 | 58,511 | 31.4 | 287,320 | 53,753 | 18.7 |
| Female | 1,708,209 | 139,436 | 8.2 | 1,118,870 | 21,536 | 1.9 | 97,562 | 11,875 | 12.2 | 58,823 | 3,576 | 6.1 | 140,775 | 53,906 | 38.7 | 285,399 | 48,300 | 16.9 |
| **21 years and over** | **2,430,715** | **233,894** | **9.6** | **1,563,012** | **38,629** | **2.5** | **139,563** | **12,847** | **9.2** | **74,977** | **3,246** | **4.3** | **266,718** | **88,806** | **33.3** | **384,428** | **89,775** | **23.4** |
| Male | 1,284,412 | 122,838 | 9.6 | 822,471 | 22,077 | 2.7 | 72,935 | 6,020 | 8.3 | 38,856 | 1,661 | 4.3 | 152,600 | 46,417 | 30.4 | 196,055 | 46,255 | 23.6 |
| Female | 1,146,303 | 111,056 | 9.7 | 740,541 | 16,552 | 2.2 | 66,628 | 6,827 | 10.2 | 36,121 | 1,585 | 4.4 | 114,118 | 42,389 | 37.1 | 188,373 | 43,520 | 23.1 |
| Both sexes: | | | | | | | | | | | | | | | | | | |
| 10 to 14 years | 545,099 | 26,515 | 4.9 | 375,620 | 5,448 | 1.5 | 29,630 | 5,108 | 17.2 | 22,853 | 2,301 | 10.1 | 26,522 | 9,499 | 35.8 | 90,206 | 4,091 | 4.5 |
| 15 to 24 years | 944,752 | 59,986 | 6.3 | 625,423 | 10,229 | 1.6 | 53,153 | 7,084 | 13.3 | 36,858 | 2,622 | 7.1 | 68,322 | 24,399 | 35.7 | 160,447 | 15,534 | 9.7 |
| 25 to 34 years | 737,807 | 52,337 | 7.1 | 484,482 | 8,285 | 1.7 | 43,272 | 4,202 | 9.7 | 25,653 | 1,052 | 4.1 | 66,806 | 23,094 | 34.6 | 116,993 | 15,569 | 13.3 |
| 35 to 44 years | 562,069 | 48,588 | 8.6 | 358,774 | 7,627 | 2.1 | 32,791 | 3,215 | 9.8 | 18,680 | 712 | 3.8 | 61,056 | 20,514 | 33.6 | 90,255 | 16,367 | 18.1 |
| 45 to 54 years | 377,385 | 44,979 | 11.9 | 231,102 | 6,892 | 3.0 | 22,974 | 1,771 | 7.7 | 10,096 | 406 | 4.0 | 49,646 | 15,980 | 32.2 | 63,225 | 19,799 | 31.3 |
| 55 to 64 years | 215,966 | 31,259 | 14.5 | 137,357 | 5,905 | 4.3 | 14,130 | 854 | 6.0 | 4,558 | 217 | 4.8 | 32,061 | 10,015 | 31.2 | 27,632 | 14,191 | 51.4 |
| 65 years and over | 163,046 | 30,718 | 18.8 | 105,624 | 5,904 | 5.6 | 5,223 | 449 | 8.6 | 2,591 | 130 | 5.0 | 27,235 | 8,164 | 30.0 | 22,277 | 16,026 | 71.9 |
| Male: | | | | | | | | | | | | | | | | | | |
| 10 to 14 years | 276,424 | 14,124 | 5.1 | 191,119 | 3,065 | 1.6 | 14,913 | 2,535 | 17.0 | 11,607 | 1,177 | 10.1 | 13,616 | 4,932 | 36.2 | 45,031 | 2,380 | 5.3 |
| 15 to 24 years | 472,517 | 33,721 | 7.1 | 313,505 | 5,974 | 1.9 | 26,882 | 3,428 | 12.8 | 19,036 | 1,417 | 7.4 | 36,465 | 13,225 | 36.3 | 76,288 | 9,601 | 12.6 |
| 25 to 34 years | 374,673 | 27,924 | 7.5 | 246,837 | 4,948 | 2.0 | 21,934 | 1,840 | 8.4 | 12,798 | 512 | 4.0 | 37,287 | 11,910 | 31.9 | 55,408 | 8,632 | 15.6 |
| 35 to 44 years | 293,954 | 24,739 | 8.4 | 188,461 | 4,497 | 2.4 | 16,982 | 1,496 | 8.8 | 9,594 | 353 | 3.7 | 34,020 | 10,152 | 29.8 | 44,505 | 8,135 | 18.3 |
| 45 to 54 years | 213,948 | 23,886 | 11.2 | 128,910 | 4,130 | 3.2 | 12,577 | 926 | 7.4 | 5,529 | 234 | 4.2 | 29,261 | 8,881 | 28.6 | 37,398 | 10,115 | 27.0 |
| 55 to 64 years | 120,586 | 15,722 | 13.0 | 75,724 | 3,218 | 4.2 | 7,511 | 405 | 5.4 | 2,509 | 107 | 4.3 | 18,981 | 5,156 | 27.2 | 15,659 | 6,776 | 43.3 |
| 65 years and over | 89,268 | 15,432 | 17.3 | 57,074 | 2,984 | 5.2 | 2,947 | 218 | 7.4 | 1,443 | 71 | 4.9 | 15,629 | 4,218 | 27.0 | 12,110 | 7,914 | 65.4 |
| Female: | | | | | | | | | | | | | | | | | | |
| 10 to 14 years | 268,675 | 12,391 | 4.6 | 184,501 | 2,383 | 1.3 | 14,717 | 2,573 | 17.5 | 11,246 | 1,124 | 10.0 | 12,906 | 4,567 | 35.4 | 45,175 | 1,711 | 3.8 |
| 15 to 24 years | 472,235 | 26,265 | 5.6 | 311,918 | 4,255 | 1.4 | 26,271 | 3,656 | 13.9 | 17,822 | 1,205 | 6.8 | 31,857 | 11,174 | 35.1 | 84,159 | 5,933 | 7.0 |
| 25 to 34 years | 363,134 | 24,413 | 6.7 | 237,645 | 3,337 | 1.4 | 21,338 | 2,362 | 11.1 | 12,855 | 540 | 4.2 | 29,519 | 11,184 | 37.9 | 61,585 | 6,937 | 11.3 |
| 35 to 44 years | 268,115 | 23,849 | 8.9 | 170,313 | 3,130 | 1.8 | 15,809 | 1,719 | 10.9 | 9,086 | 359 | 4.0 | 27,036 | 10,362 | 38.3 | 45,750 | 8,232 | 18.0 |
| 45 to 54 years | 163,437 | 21,093 | 12.9 | 102,192 | 2,762 | 2.7 | 10,397 | 845 | 8.1 | 4,567 | 172 | 3.8 | 20,385 | 7,599 | 37.3 | 25,827 | 9,684 | 37.5 |
| 55 to 64 years | 95,380 | 15,537 | 16.3 | 61,633 | 2,687 | 4.4 | 6,619 | 449 | 6.8 | 2,049 | 110 | 5.4 | 13,080 | 4,859 | 37.1 | 11,973 | 7,415 | 61.9 |
| 65 years and over | 73,778 | 15,286 | 20.7 | 48,550 | 2,920 | 6.0 | 2,276 | 231 | 10.1 | 1,148 | 59 | 5.1 | 11,606 | 3,946 | 34.0 | 10,167 | 8,112 | 79.8 |

TABLE 23.—COUNTRY OF ORIGIN AND MOTHER TONGUE OF THE FOREIGN WHITE STOCK, FOR THE STATE: 1920.

[Figures for country of origin relate to countries as constituted prior to the World War.]

| COUNTRY OF ORIGIN. | Total foreign white stock: 1920 | Foreign-born white—Birthplace of father. | NATIVE WHITE OF FOREIGN OR MIXED PARENTAGE. Total. | Both parents foreign. | Father foreign. | Mother foreign. |
|---|---|---|---|---|---|---|
| **Total** | **805,903** | **360,519** | **445,384** | **276,670** | **119,138** | **49,576** |
| **Northwestern Europe:** | | | | | | |
| England | 27,879 | 7,999 | 19,880 | 5,026 | 10,036 | 3,918 |
| Scotland | 7,487 | 2,379 | 5,108 | 1,437 | 2,812 | 859 |
| Wales | 1,101 | 281 | 820 | 252 | 397 | 171 |
| Ireland | 24,215 | 5,058 | 19,157 | 7,955 | 8,493 | 2,709 |
| Norway | 5,160 | 1,766 | 3,394 | 1,861 | 1,090 | 443 |
| Sweden | 13,378 | 4,612 | 8,766 | 5,542 | 2,344 | 880 |
| Denmark | 4,044 | 1,549 | 2,495 | 1,186 | 1,106 | 203 |
| Netherlands | 1,600 | 573 | 1,027 | 446 | 444 | 137 |
| Belgium | 1,020 | 452 | 568 | 255 | 243 | 70 |
| Luxemburg | 173 | 71 | 102 | 47 | 39 | 16 |
| Switzerland | 5,493 | 1,691 | 3,802 | 1,447 | 1,755 | 600 |
| France | 8,112 | 2,251 | 5,861 | 2,095 | 2,970 | 796 |
| **Central and Eastern Europe:** | | | | | | |
| Germany | 159,219 | 34,769 | 124,450 | 71,286 | 38,876 | 14,288 |
| Austria | 64,078 | 20,477 | 43,601 | 29,435 | 9,560 | 4,606 |
| Hungary | 2,844 | 1,334 | 1,510 | 960 | 418 | 132 |
| Russia | 17,805 | 8,522 | 9,283 | 7,371 | 1,461 | 451 |
| Finland | 352 | 189 | 163 | 101 | 47 | 15 |
| Rumania | 692 | 412 | 280 | 220 | 49 | 11 |
| Bulgaria, Serbia, and Montenegro | 365 | 245 | 120 | 80 | 39 | 1 |
| Turkey in Europe | 125 | 93 | 32 | 19 | 13 | ..... |
| **Southern Europe:** | | | | | | |
| Greece | 2,565 | 1,930 | 635 | 352 | 279 | 4 |
| Italy | 20,311 | 8,179 | 12,132 | 9,961 | 1,858 | 313 |
| Spain | 2,557 | 1,714 | 843 | 290 | 455 | 98 |
| Portugal | 200 | 77 | 123 | 55 | 62 | 6 |
| Europe, not specified | 1,143 | 245 | 898 | 574 | 238 | 86 |
| **Asia:** | | | | | | |
| Turkey in Asia | 3,620 | 1,913 | 1,707 | 1,489 | 193 | 25 |
| All other countries | 236 | 68 | 168 | 37 | 87 | 44 |
| **America:** | | | | | | |
| Canada—French | 804 | 218 | 586 | 219 | 250 | 117 |
| Canada—Other | 10,187 | 2,505 | 7,682 | 1,336 | 4,167 | 2,179 |
| Newfoundland | 89 | 43 | 46 | 17 | 23 | 6 |
| West Indies [1] | 392 | 158 | 234 | 32 | 111 | 91 |
| Mexico | 398,174 | 248,308 | 149,866 | 105,933 | 27,865 | 16,068 |
| Central and South America | 341 | 146 | 195 | 16 | 101 | 78 |
| All other | 993 | 292 | 701 | 189 | 357 | 155 |
| Of mixed foreign parentage | 19,149 | ..... | 19,149 | 19,149 | ..... | ..... |

| MOTHER TONGUE. | Total foreign white stock: 1920 | Foreign-born white. | NATIVE WHITE OF FOREIGN OR MIXED PARENTAGE. Total. | Both parents foreign. | Father foreign. | Mother foreign. |
|---|---|---|---|---|---|---|
| **Total** | **805,903** | **360,519** | **445,384** | **276,670** | **119,138** | **49,576** |
| English and Celtic | 76,593 | 18,860 | 57,733 | 19,812 | 27,694 | 10,227 |
| Germanic: | | | | | | |
| German | 171,197 | 38,239 | 132,958 | 76,842 | 40,960 | 15,156 |
| Dutch and Frisian | 1,961 | 684 | 1,277 | 563 | 546 | 168 |
| Flemish | 632 | 274 | 358 | 191 | 130 | 37 |
| Scandinavian: | | | | | | |
| Swedish | 13,322 | 4,580 | 8,742 | 5,568 | 2,304 | 870 |
| Norwegian | 5,003 | 1,687 | 3,316 | 1,832 | 1,049 | 435 |
| Danish | 4,007 | 1,506 | 2,501 | 1,192 | 1,109 | 200 |
| Latin and Greek: | | | | | | |
| Italian | 20,384 | 8,112 | 12,272 | 10,038 | 1,919 | 315 |
| French | 10,670 | 2,893 | 7,777 | 2,981 | 3,706 | 1,090 |
| Spanish | 401,343 | 250,754 | 150,589 | 106,197 | 28,277 | 16,115 |
| Portuguese | 234 | 98 | 136 | 56 | 72 | 8 |
| Rumanian | 419 | 269 | 150 | 125 | 18 | 7 |
| Greek | 2,737 | 2,071 | 666 | 371 | 291 | 4 |
| Slavic and Lettic: | | | | | | |
| Polish | 13,043 | 3,983 | 9,060 | 6,435 | 1,933 | 692 |
| Czech | 49,929 | 14,871 | 35,058 | 24,004 | 7,268 | 3,786 |
| Slovak | 833 | 405 | 428 | 329 | 78 | 21 |
| Russian [2] | 5,000 | 2,651 | 2,439 | 1,860 | 424 | 155 |
| Ruthenian | 50 | 29 | 21 | 19 | 2 | ..... |
| Slovenian | 659 | 340 | 319 | 236 | 73 | 10 |
| Serbo-Croatian | 618 | 457 | 161 | 114 | 41 | 6 |
| Bulgarian | 84 | 68 | 16 | 9 | 7 | ..... |
| Slavic, not specified | 116 | 29 | 87 | 56 | 14 | 17 |
| Lithuanian and Lettish | 230 | 136 | 94 | 54 | 34 | 6 |
| Unclassified: | | | | | | |
| Yiddish and Hebrew | 9,325 | 4,668 | 4,657 | 3,955 | 598 | 104 |
| Magyar | 1,086 | 589 | 497 | 335 | 126 | 36 |
| Finnish | 278 | 150 | 128 | 76 | 42 | 10 |
| Armenian | 138 | 106 | 32 | 26 | 6 | ..... |
| Syrian and Arabic | 3,404 | 1,727 | 1,677 | 1,470 | 189 | 18 |
| Turkish | 36 | 27 | 9 | 6 | 2 | 1 |
| Albanian | 8 | 6 | 2 | ..... | 2 | ..... |
| All other | 16 | 9 | 7 | 5 | 1 | 1 |
| Unknown | 825 | 241 | 584 | 280 | 223 | 81 |
| Of mixed mother tongue | 11,633 | ..... | 11,633 | 11,633 | ..... | ..... |

[1] Except possessions of the United States. [2] Probably includes a considerable proportion of Hebrews erroneously reported as of Russian mother tongue.

TABLE 24.—OWNERSHIP OF HOMES, FOR COUNTIES AND PLACES HAVING 10,000 INHABITANTS OR MORE: 1920.

| COUNTY OR CITY. | Total homes. | Rented. | OWNED. Total. | Free. | Encumbered. | Unknown. | Tenure unknown. |
|---|---|---|---|---|---|---|---|
| **The state** | **1,017,413** | **563,597** | **421,875** | **291,089** | **116,576** | **14,210** | **31,941** |
| COUNTIES. | | | | | | | |
| Anderson | 7,619 | 3,859 | 3,552 | 2,644 | 778 | 130 | 208 |
| Andrews | 80 | 22 | 41 | 5 | 33 | 3 | 17 |
| Angelina | 4,746 | 2,487 | 2,181 | 1,721 | 441 | 19 | 78 |
| Aransas | 497 | 279 | 193 | 160 | 31 | 2 | 25 |
| Archer | 1,143 | 525 | 571 | 319 | 246 | 6 | 47 |
| Armstrong | 622 | 281 | 317 | 179 | 128 | 10 | 24 |
| Atascosa | 2,628 | 1,538 | 998 | 742 | 249 | 7 | 92 |
| Austin | 4,265 | 1,809 | 2,327 | 1,834 | 443 | 50 | 129 |
| Bailey | 102 | 39 | 62 | 12 | 50 | ..... | 1 |
| Bandera | 842 | 235 | 590 | 371 | 206 | 13 | 17 |
| Bastrop | 5,765 | 3,276 | 2,325 | 1,817 | 445 | 63 | 164 |
| Baylor | 1,407 | 715 | 669 | 391 | 273 | 5 | 23 |
| Bee | 2,537 | 1,552 | 933 | 674 | 219 | 40 | 52 |
| Bell | 10,111 | 5,707 | 4,050 | 2,834 | 1,140 | 76 | 354 |
| Bexar | 43,412 | 25,781 | 16,177 | 10,975 | 4,802 | 400 | 1,454 |
| Blanco | 888 | 284 | 568 | 283 | 275 | 10 | 36 |
| Borden | 205 | 82 | 120 | 30 | 89 | 1 | 3 |
| Bosque | 3,875 | 1,878 | 1,941 | 1,342 | 584 | 15 | 56 |
| Bowie | 8,987 | 4,743 | 4,067 | 2,830 | 1,183 | 54 | 177 |
| Brazoria | 4,795 | 2,587 | 2,121 | 1,728 | 380 | 13 | 87 |
| Brazos | 5,048 | 2,951 | 1,905 | 1,498 | 371 | 36 | 192 |
| Brewster | 1,041 | 606 | 408 | 307 | 74 | 27 | 27 |
| Briscoe | 604 | 290 | 254 | 123 | 117 | 14 | 60 |
| Brooks | 900 | 561 | 304 | 252 | 46 | 6 | 35 |
| Brown | 4,851 | 2,277 | 2,458 | 1,797 | 633 | 28 | 116 |
| Burleson | 3,881 | 1,995 | 1,744 | 1,311 | 362 | 71 | 142 |
| Burnet | 2,143 | 1,011 | 1,061 | 745 | 262 | 54 | 71 |
| Caldwell | 5,079 | 3,043 | 1,828 | 1,312 | 476 | 40 | 208 |
| Calhoun | 1,046 | 605 | 412 | 315 | 89 | 8 | 29 |
| Callahan | 2,545 | 1,224 | 1,294 | 890 | 401 | 3 | 27 |

| COUNTY OR CITY. | Total homes. | Rented. | OWNED. Total. | Free. | Encumbered. | Unknown. | Tenure unknown. |
|---|---|---|---|---|---|---|---|
| COUNTIES—con. | | | | | | | |
| Cameron | 7,765 | 5,071 | 2,469 | 1,776 | 622 | 71 | 225 |
| Camp | 2,393 | 1,195 | 1,177 | 805 | 361 | 11 | 21 |
| Carson | 701 | 349 | 346 | 154 | 179 | 13 | 6 |
| Cass | 6,128 | 2,888 | 3,153 | 2,376 | 614 | 163 | 87 |
| Castro | 420 | 132 | 260 | 53 | 121 | 86 | 28 |
| Chambers | 903 | 373 | 516 | 465 | 27 | 24 | 14 |
| Cherokee | 7,953 | 4,013 | 3,834 | 2,751 | 1,048 | 35 | 106 |
| Childress | 2,349 | 1,241 | 1,047 | 641 | 380 | 26 | 61 |
| Clay | 3,520 | 1,724 | 1,655 | 1,078 | 494 | 83 | 141 |
| Cochran | 20 | 16 | 4 | 4 | ..... | ..... | ..... |
| Coke | 996 | 467 | 476 | 279 | 186 | 11 | 53 |
| Coleman | 3,940 | 2,084 | 1,661 | 1,139 | 451 | 71 | 195 |
| Collin | 10,816 | 6,368 | 4,278 | 3,105 | 1,098 | 75 | 170 |
| Collingsworth | 1,798 | 886 | 861 | 413 | 427 | 21 | 51 |
| Colorado | 4,428 | 2,171 | 2,184 | 1,660 | 472 | 52 | 73 |
| Comal | 2,169 | 1,002 | 1,091 | 835 | 209 | 47 | 76 |
| Comanche | 5,360 | 2,604 | 2,565 | 1,877 | 604 | 84 | 191 |
| Concho | 1,199 | 706 | 424 | 256 | 156 | 12 | 69 |
| Cooke | 5,690 | 2,646 | 2,780 | 1,713 | 889 | 178 | 264 |
| Coryell | 4,167 | 2,010 | 1,996 | 1,338 | 574 | 84 | 161 |
| Cottle | 1,283 | 757 | 484 | 305 | 178 | 1 | 42 |
| Crane | 11 | 4 | 6 | ..... | 6 | ..... | 1 |
| Crockett | 366 | 186 | 153 | 142 | 4 | 7 | 27 |
| Crosby | 1,340 | 740 | 588 | 141 | 294 | 153 | 12 |
| Culberson | 245 | 157 | 81 | 71 | 9 | 1 | 7 |
| Dallam | 1,065 | 527 | 520 | 307 | 159 | 54 | 18 |
| Dallas | 48,018 | 28,878 | 18,074 | 10,107 | 7,672 | 295 | 1,066 |
| Dawson | 920 | 394 | 457 | 137 | 299 | 21 | 69 |
| De Witt | 6,168 | 3,218 | 2,721 | 2,028 | 594 | 99 | 229 |
| Deaf Smith | 893 | 403 | 472 | 260 | 191 | 21 | 18 |

TABLE 24.—OWNERSHIP OF HOMES, FOR COUNTIES AND PLACES HAVING 10,000 INHABITANTS OR MORE: 1920—Con.

| COUNTY OR CITY. | Total homes. | Rented. | OWNED. | | | | Tenure unknown. |
|---|---|---|---|---|---|---|---|
| | | | Total. | Free. | Encumbered. | Unknown. | |
| COUNTIES—con. | | | | | | | |
| Delta | 3,300 | 2,057 | 1,205 | 913 | 246 | 46 | 38 |
| Denton | 7,582 | 3,859 | 3,435 | 2,207 | 1,113 | 115 | 288 |
| Dickens | 1,205 | 579 | 569 | 198 | 344 | 27 | 57 |
| Dimmit | 1,182 | 805 | 338 | 248 | 76 | 14 | 39 |
| Donley | 1,654 | 716 | 875 | 510 | 334 | 31 | 63 |
| Duval | 1,636 | 751 | 851 | 810 | 35 | 6 | 34 |
| Eastland | 13,440 | 8,215 | 4,416 | 3,093 | 734 | 589 | 809 |
| Ector | 178 | 76 | 90 | 58 | 29 | 3 | 12 |
| Edwards | 504 | 229 | 254 | 125 | 86 | 43 | 21 |
| El Paso | 22,198 | 16,535 | 5,139 | 3,256 | 1,755 | 128 | 524 |
| Ellis | 12,249 | 7,385 | 4,375 | 3,096 | 1,127 | 152 | 489 |
| Erath | 6,087 | 3,244 | 2,637 | 1,778 | 779 | 80 | 206 |
| Falls | 7,560 | 4,655 | 2,568 | 1,857 | 596 | 115 | 337 |
| Fannin | 10,542 | 5,967 | 4,218 | 3,167 | 824 | 227 | 357 |
| Fayette | 6,478 | 2,942 | 3,447 | 2,479 | 911 | 57 | 89 |
| Fisher | 2,246 | 1,228 | 939 | 542 | 389 | 8 | 79 |
| Floyd | 2,072 | 1,005 | 1,051 | 558 | 483 | 10 | 16 |
| Foard | 984 | 470 | 494 | 273 | 204 | 17 | 20 |
| Fort Bend | 5,111 | 3,427 | 1,497 | 1,158 | 329 | 10 | 187 |
| Franklin | 2,009 | 1,021 | 958 | 692 | 231 | 35 | 30 |
| Freestone | 4,956 | 2,529 | 2,320 | 1,753 | 444 | 123 | 107 |
| Frio | 1,926 | 1,270 | 593 | 495 | 92 | 6 | 63 |
| Gaines | 231 | 84 | 135 | 33 | 96 | 6 | 12 |
| Galveston | 12,706 | 8,418 | 3,995 | 3,329 | 612 | 54 | 293 |
| Garza | 846 | 415 | 420 | 55 | 365 | ..... | 11 |
| Gillespie | 2,240 | 570 | 1,575 | 1,085 | 457 | 33 | 95 |
| Glasscock | 140 | 54 | 83 | 44 | 32 | 7 | 3 |
| Goliad | 1,949 | 1,060 | 769 | 576 | 180 | 13 | 120 |
| Gonzales | 5,955 | 3,493 | 2,353 | 1,605 | 664 | 84 | 109 |
| Gray | 1,044 | 451 | 575 | 261 | 294 | 20 | 18 |
| Grayson | 17,046 | 8,723 | 7,892 | 5,125 | 2,385 | 382 | 431 |
| Gregg | 3,613 | 1,796 | 1,703 | 1,461 | 213 | 29 | 114 |
| Grimes | 5,083 | 3,061 | 1,971 | 1,599 | 342 | 30 | 51 |
| Guadalupe | 5,868 | 3,527 | 2,149 | 1,492 | 592 | 65 | 192 |
| Hale | 2,176 | 945 | 1,148 | 587 | 501 | 60 | 83 |
| Hall | 2,204 | 1,307 | 824 | 583 | 204 | 37 | 73 |
| Hamilton | 3,116 | 1,317 | 1,656 | 1,064 | 555 | 37 | 143 |
| Hansford | 303 | 116 | 181 | 70 | 105 | 6 | 6 |
| Hardeman | 2,575 | 1,482 | 1,024 | 673 | 330 | 21 | 69 |
| Hardin | 3,570 | 1,903 | 1,592 | 1,261 | 320 | 11 | 75 |
| Harris | 44,861 | 27,406 | 16,791 | 11,435 | 5,187 | 169 | 664 |
| Harrison | 9,598 | 5,253 | 4,191 | 3,408 | 691 | 32 | 154 |
| Hartley | 268 | 132 | 134 | 73 | 59 | 2 | 2 |
| Haskell | 2,909 | 1,674 | 1,089 | 638 | 422 | 29 | 146 |
| Hays | 3,410 | 2,044 | 1,255 | 891 | 331 | 33 | 111 |
| Hemphill | 987 | 487 | 465 | 235 | 189 | 41 | 35 |
| Henderson | 5,994 | 3,051 | 2,827 | 1,903 | 874 | 50 | 116 |
| Hidalgo | 7,816 | 4,461 | 3,119 | 2,222 | 751 | 146 | 236 |
| Hill | 9,356 | 5,495 | 3,682 | 2,069 | 1,244 | 369 | 179 |
| Hockley | 35 | 28 | 6 | 1 | 5 | ..... | 1 |
| Hood | 1,885 | 828 | 1,009 | 733 | 240 | 36 | 48 |
| Hopkins | 7,338 | 3,574 | 3,696 | 2,644 | 1,022 | 30 | 68 |
| Houston | 6,179 | 3,147 | 2,718 | 2,106 | 542 | 70 | 314 |
| Howard | 1,497 | 674 | 748 | 571 | 158 | 19 | 75 |
| Hudspeth | 301 | 191 | 66 | 30 | 20 | 16 | 44 |
| Hunt | 11,262 | 6,110 | 4,734 | 3,031 | 1,550 | 153 | 418 |
| Hutchinson | 156 | 51 | 100 | 40 | 56 | 4 | 5 |
| Irion | 383 | 180 | 198 | 144 | 54 | ..... | 5 |
| Jack | 2,136 | 886 | 1,189 | 908 | 263 | 18 | 61 |
| Jackson | 2,281 | 1,383 | 847 | 544 | 262 | 41 | 71 |
| Jasper | 3,267 | 1,854 | 1,302 | 1,163 | 121 | 18 | 111 |
| Jeff Davis | 299 | 158 | 131 | 98 | 30 | 3 | 10 |
| Jefferson | 16,943 | 10,893 | 5,692 | 3,068 | 2,444 | 180 | 358 |
| Jim Hogg | 357 | 216 | 137 | 126 | 11 | ..... | 4 |
| Jim Wells | 1,306 | 680 | 576 | 428 | 147 | 1 | 50 |
| Johnson | 8,159 | 4,150 | 3,691 | 2,355 | 1,120 | 216 | 318 |
| Jones | 4,584 | 2,574 | 1,868 | 1,180 | 647 | 41 | 142 |
| Karnes | 3,758 | 2,311 | 1,269 | 823 | 414 | 32 | 178 |
| Kaufman | 8,372 | 4,912 | 3,019 | 2,092 | 830 | 97 | 441 |
| Kendall | 1,130 | 369 | 746 | 554 | 181 | 11 | 15 |
| Kent | 674 | 357 | 291 | 178 | 111 | 2 | 26 |
| Kerr | 1,361 | 578 | 754 | 502 | 252 | ..... | 29 |
| Kimble | 790 | 340 | 427 | 214 | 204 | 9 | 23 |
| King | 134 | 94 | 29 | 11 | 3 | 15 | 11 |
| Kinney | 662 | 379 | 274 | 228 | 31 | 15 | 9 |
| Kleberg | 1,709 | 918 | 683 | 473 | 195 | 15 | 108 |
| Knox | 1,870 | 968 | 801 | 547 | 241 | 13 | 101 |
| La Salle | 1,023 | 663 | 320 | 274 | 44 | 2 | 40 |
| Lamar | 12,353 | 7,505 | 4,516 | 3,298 | 1,062 | 156 | 332 |
| Lamb | 241 | 96 | 141 | 26 | 113 | 2 | 4 |
| Lampasas | 2,046 | 933 | 1,052 | 727 | 312 | 13 | 61 |
| Lavaca | 6,289 | 2,869 | 3,317 | 2,327 | 958 | 32 | 103 |
| Lee | 2,861 | 1,237 | 1,526 | 1,032 | 471 | 23 | 98 |
| Leon | 3,959 | 2,102 | 1,714 | 1,396 | 241 | 77 | 83 |
| Liberty | 3,363 | 1,586 | 1,632 | 1,459 | 155 | 18 | 145 |
| Limestone | 7,150 | 4,319 | 2,586 | 1,956 | 552 | 78 | 245 |
| Lipscomb | 844 | 291 | 515 | 264 | 249 | 2 | 38 |
| Live Oak | 879 | 447 | 367 | 216 | 138 | 13 | 65 |
| Llano | 1,188 | 497 | 626 | 487 | 120 | 19 | 65 |
| Loving | 21 | 5 | 13 | 3 | 10 | ..... | 3 |
| Lubbock | 2,422 | 1,162 | 1,205 | 628 | 547 | 30 | 55 |
| Lynn | 951 | 393 | 505 | 154 | 345 | 6 | 53 |
| McCulloch | 2,348 | 1,135 | 899 | 678 | 185 | 36 | 314 |
| McLennan | 18,723 | 11,232 | 6,998 | 4,639 | 2,118 | 241 | 493 |
| McMullen | 215 | 114 | 91 | 73 | 18 | ..... | 10 |
| Madison | 2,534 | 1,329 | 1,155 | 792 | 253 | 110 | 50 |
| Marion | 2,376 | 1,227 | 1,106 | 968 | 111 | 27 | 43 |
| Martin | 251 | 106 | 139 | 10 | 4 | 125 | 6 |
| Mason | 1,088 | 403 | 645 | 461 | 176 | 8 | 40 |
| Matagorda | 3,864 | 2,233 | 1,455 | 1,224 | 195 | 36 | 176 |
| Maverick | 1,566 | 973 | 542 | 400 | 63 | 79 | 51 |
| Medina | 2,509 | 1,318 | 1,119 | 952 | 153 | 14 | 72 |
| Menard | 689 | 278 | 320 | 200 | 110 | 10 | 91 |
| Midland | 546 | 211 | 283 | 235 | 44 | 4 | 52 |
| Milam | 8,367 | 5,168 | 2,824 | 2,081 | 651 | 92 | 375 |
| Mills | 1,870 | 787 | 1,014 | 635 | 341 | 38 | 69 |
| Mitchell | 1,544 | 857 | 647 | 397 | 242 | 8 | 40 |
| Montague | 4,834 | 2,132 | 2,642 | 1,964 | 640 | 38 | 60 |
| Montgomery | 3,864 | 2,142 | 1,571 | 1,262 | 298 | 11 | 151 |
| Moore | 133 | 56 | 75 | 67 | 8 | ..... | 2 |
| Morris | 2,161 | 1,202 | 914 | 713 | 194 | 7 | 45 |
| Motley | 824 | 426 | 358 | 234 | 124 | ..... | 40 |
| Nacogdoches | 5,994 | 3,007 | 2,861 | 2,107 | 720 | 34 | 126 |
| Navarro | 10,970 | 6,907 | 3,750 | 2,630 | 874 | 246 | 313 |
| Newton | 2,468 | 1,400 | 1,003 | 919 | 54 | 30 | 65 |
| Nolan | 2,296 | 1,232 | 992 | 608 | 359 | 25 | 72 |
| Nueces | 5,041 | 3,339 | 1,553 | 1,209 | 295 | 49 | 149 |
| Ochiltree | 513 | 221 | 283 | 129 | 151 | 3 | 9 |
| Oldham | 176 | 95 | 78 | 52 | 26 | ..... | 3 |
| Orange | 3,579 | 2,091 | 1,387 | 1,026 | 329 | 32 | 101 |
| Palo Pinto | 5,156 | 2,770 | 2,193 | 1,627 | 472 | 94 | 193 |
| Panola | 4,338 | 2,206 | 2,042 | 1,603 | 368 | 71 | 90 |
| Parker | 5,127 | 2,272 | 2,715 | 1,922 | 720 | 73 | 140 |
| Parmer | 362 | 154 | 200 | 86 | 114 | ..... | 8 |
| Pecos | 923 | 606 | 272 | 189 | 78 | 5 | 45 |
| Polk | 3,639 | 1,925 | 1,552 | 1,139 | 262 | 151 | 162 |
| Potter | 3,921 | 2,214 | 1,627 | 913 | 704 | 10 | 80 |
| Presidio | 2,105 | 1,399 | 659 | 495 | 83 | 81 | 47 |
| Rains | 1,663 | 924 | 700 | 436 | 245 | 19 | 39 |
| Randall | 807 | 321 | 453 | 267 | 178 | 8 | 33 |
| Reagan | 81 | 29 | 37 | 23 | 14 | ..... | 15 |
| Real | 332 | 124 | 205 | 109 | 92 | 4 | 3 |
| Red River | 7,685 | 4,609 | 2,888 | 2,334 | 491 | 63 | 188 |
| Reeves | 1,043 | 589 | 435 | 338 | 93 | 4 | 19 |
| Refugio | 879 | 574 | 283 | 240 | 35 | 8 | 22 |
| Roberts | 324 | 119 | 177 | 111 | 65 | 1 | 28 |
| Robertson | 6,412 | 3,771 | 2,491 | 2,014 | 374 | 103 | 150 |
| Rockwall | 1,960 | 1,167 | 725 | 516 | 176 | 33 | 68 |
| Runnels | 3,567 | 1,807 | 1,586 | 1,152 | 366 | 68 | 174 |
| Rusk | 6,502 | 2,940 | 3,451 | 2,647 | 765 | 39 | 111 |
| Sabine | 2,575 | 1,462 | 1,082 | 857 | 217 | 8 | 31 |
| San Augustine | 2,764 | 1,664 | 1,063 | 853 | 196 | 14 | 37 |
| San Jacinto | 2,144 | 1,145 | 943 | 803 | 111 | 29 | 56 |
| San Patricio | 2,441 | 1,696 | 689 | 433 | 235 | 21 | 56 |
| San Saba | 2,105 | 951 | 1,029 | 655 | 341 | 33 | 125 |
| Schleicher | 422 | 189 | 223 | 141 | 79 | 3 | 10 |
| Scurry | 1,853 | 943 | 849 | 564 | 268 | 17 | 61 |
| Shackelford | 1,094 | 558 | 474 | 348 | 109 | 17 | 62 |
| Shelby | 5,737 | 2,736 | 2,940 | 2,157 | 722 | 61 | 61 |
| Sherman | 338 | 149 | 178 | 95 | 80 | 3 | 11 |
| Smith | 10,148 | 5,184 | 4,699 | 3,418 | 1,170 | 111 | 265 |
| Somervell | 746 | 309 | 418 | 227 | 162 | 29 | 19 |
| Starr | 2,044 | 677 | 1,343 | 1,333 | 9 | 1 | 24 |
| Stephens | 3,378 | 2,327 | 901 | 645 | 104 | 152 | 150 |
| Sterling | 250 | 78 | 126 | 78 | 42 | 6 | 46 |
| Stonewall | 822 | 424 | 371 | 192 | 174 | 5 | 27 |
| Sutton | 363 | 155 | 176 | 125 | 45 | 6 | 32 |
| Swisher | 955 | 382 | 529 | 318 | 207 | 4 | 44 |
| Tarrant | 35,471 | 19,342 | 14,098 | 7,776 | 5,766 | 556 | 2,031 |
| Taylor | 5,129 | 2,518 | 2,452 | 1,495 | 804 | 153 | 159 |
| Terrell | 382 | 227 | 128 | 124 | 1 | 3 | 27 |
| Terry | 457 | 178 | 275 | 121 | 151 | 3 | 4 |
| Throckmorton | 790 | 324 | 406 | 280 | 110 | 16 | 60 |
| Titus | 3,785 | 1,954 | 1,730 | 1,274 | 415 | 41 | 101 |
| Tom Green | 3,474 | 1,710 | 1,660 | 1,322 | 307 | 31 | 104 |
| Travis | 12,571 | 7,306 | 4,931 | 3,564 | 1,266 | 101 | 334 |
| Trinity | 2,904 | 1,408 | 1,442 | 1,074 | 296 | 72 | 54 |
| Tyler | 2,128 | 959 | 1,113 | 933 | 172 | 8 | 56 |
| Upshur | 4,676 | 2,217 | 2,356 | 1,791 | 550 | 15 | 103 |
| Upton | 70 | 28 | 34 | 21 | 13 | ..... | 8 |

TABLE 24.—OWNERSHIP OF HOMES, FOR COUNTIES AND PLACES HAVING 10,000 INHABITANTS OR MORE: 1920—Con.

| COUNTY OR CITY. | Total homes. | Rented. | OWNED. | | | | Tenure unknown. |
|---|---|---|---|---|---|---|---|
| | | | Total. | Free. | Encumbered. | Unknown. | |
| COUNTIES—con. | | | | | | | |
| Uvalde | 2,358 | 1,244 | 1,048 | 845 | 176 | 27 | 66 |
| Val Verde | 2,473 | 1,303 | 1,052 | 957 | 78 | 17 | 118 |
| Van Zandt | 6,494 | 3,061 | 3,293 | 2,174 | 1,074 | 45 | 140 |
| Victoria | 4,081 | 2,329 | 1,621 | 1,274 | 266 | 81 | 131 |
| Walker | 3,406 | 1,841 | 1,483 | 1,156 | 302 | 25 | 82 |
| Waller | 2,450 | 1,233 | 1,183 | 984 | 189 | 10 | 34 |
| Ward | 560 | 346 | 182 | 132 | 44 | 6 | 32 |
| Washington | 5,942 | 3,181 | 2,633 | 1,991 | 601 | 41 | 128 |
| Webb | 6,341 | 4,302 | 1,841 | 1,592 | 144 | 105 | 198 |
| Wharton | 5,473 | 3,207 | 1,880 | 1,304 | 490 | 86 | 386 |
| Wheeler | 1,458 | 518 | 904 | 287 | 587 | 30 | 36 |
| Wichita | 15,043 | 7,939 | 5,892 | 3,491 | 1,879 | 522 | 1,212 |
| Wilbarger | 3,017 | 1,777 | 1,122 | 733 | 262 | 127 | 118 |
| Willacy | 164 | 138 | 15 | 15 | ..... | ..... | 11 |
| Williamson | 9,278 | 5,182 | 3,505 | 2,283 | 710 | 512 | 591 |
| Wilson | 3,455 | 1,842 | 1,481 | 1,068 | 386 | 27 | 132 |
| Winkler | 24 | 3 | 20 | 1 | 19 | ..... | 1 |
| Wise | 5,073 | 2,180 | 2,620 | 1,430 | 493 | 697 | 273 |
| Wood | 5,871 | 2,698 | 3,081 | 2,164 | 889 | 28 | 92 |
| Yoakum | 112 | 31 | 77 | 10 | 66 | 1 | 4 |
| Young | 2,800 | 1,244 | 1,480 | 915 | 541 | 24 | 76 |
| Zapata | 622 | 196 | 415 | 405 | 7 | 3 | 11 |
| Zavalla | 664 | 371 | 287 | 236 | 49 | 2 | 6 |
| CITIES. | | | | | | | |
| Abilene | 2,360 | 1,089 | 1,221 | 767 | 408 | 46 | 50 |
| Amarillo | 3,626 | 2,044 | 1,522 | 862 | 650 | 10 | 60 |
| Austin | 7,925 | 4,346 | 3,456 | 2,466 | 913 | 77 | 123 |
| Beaumont | 9,495 | 6,252 | 3,114 | 1,822 | 1,234 | 58 | 129 |
| Brownsville | 2,605 | 1,500 | 1,032 | 839 | 159 | 34 | 73 |
| Cleburne | 2,966 | 1,414 | 1,478 | 954 | 410 | 114 | 74 |
| Corpus Christi | 2,498 | 1,444 | 969 | 858 | 89 | 22 | 85 |
| Corsicana | 2,785 | 1,474 | 1,171 | 825 | 174 | 172 | 140 |
| Dallas | 36,754 | 22,696 | 13,280 | 7,058 | 6,026 | 196 | 778 |
| Del Rio | 1,949 | 986 | 871 | 823 | 40 | 8 | 92 |
| Denison | 4,404 | 2,177 | 2,148 | 1,249 | 747 | 152 | 79 |
| El Paso | 18,159 | 13,958 | 3,770 | 2,218 | 1,494 | 58 | 431 |
| Fort Worth | 25,052 | 14,566 | 8,974 | 4,644 | 3,923 | 407 | 1,512 |
| Ward 1 | 1,113 | 827 | 87 | 55 | 22 | 10 | 199 |
| Ward 2 | 1,519 | 1,247 | 225 | 115 | 62 | 48 | 47 |
| CITIES—con. | | | | | | | |
| Fort Worth—Con. | | | | | | | |
| Ward 3 | 1,946 | 1,555 | 220 | 159 | 50 | 11 | 171 |
| Ward 4 | 1,543 | 1,057 | 283 | 198 | 49 | 36 | 203 |
| Ward 5 | 1,774 | 1,083 | 557 | 255 | 222 | 80 | 134 |
| Ward 6 | 2,238 | 1,472 | 605 | 459 | 128 | 18 | 161 |
| Ward 7 | 3,234 | 1,612 | 1,520 | 682 | 794 | 44 | 102 |
| Ward 8 | 3,470 | 1,450 | 1,940 | 1,146 | 764 | 30 | 80 |
| Ward 9 | 1,281 | 900 | 235 | 138 | 41 | 56 | 146 |
| Ward 10 | 1,180 | 286 | 891 | 406 | 478 | 7 | 12 |
| Ward 11 | 2,286 | 1,221 | 881 | 418 | 410 | 53 | 184 |
| Ward 12 | 2,219 | 1,299 | 861 | 364 | 493 | 4 | 59 |
| Ward 13 | 1,240 | 557 | 669 | 249 | 410 | 10 | 14 |
| Galveston | 10,588 | 7,364 | 2,988 | 2,415 | 534 | 39 | 236 |
| Greenville | 3,132 | 1,530 | 1,439 | 859 | 542 | 38 | 163 |
| Houston | 33,932 | 22,136 | 11,518 | 7,460 | 3,962 | 96 | 278 |
| Ward 1 | 2,446 | 1,454 | 980 | 500 | 469 | 11 | 12 |
| Ward 2 | 3,251 | 2,422 | 814 | 647 | 164 | 3 | 15 |
| Ward 3 | 8,837 | 6,239 | 2,467 | 1,571 | 867 | 29 | 131 |
| Ward 4 | 7,110 | 4,627 | 2,437 | 1,699 | 719 | 19 | 46 |
| Ward 5 | 6,260 | 4,172 | 2,029 | 1,374 | 636 | 19 | 59 |
| Ward 6 | 2,986 | 2,015 | 961 | 629 | 329 | 3 | 10 |
| Ward 7 | 3,042 | 1,207 | 1,830 | 1,040 | 778 | 12 | 5 |
| Laredo | 4,947 | 3,161 | 1,645 | 1,475 | 118 | 52 | 141 |
| Marshall | 3,435 | 1,766 | 1,629 | 1,301 | 319 | 9 | 40 |
| Palestine | 2,713 | 1,403 | 1,224 | 877 | 301 | 46 | 86 |
| Paris | 3,794 | 2,143 | 1,547 | 1,095 | 338 | 114 | 104 |
| Port Arthur | 5,105 | 3,318 | 1,643 | 653 | 900 | 90 | 144 |
| Ranger | 3,872 | 2,465 | 1,198 | 852 | 330 | 16 | 209 |
| San Angelo | 2,386 | 1,119 | 1,181 | 1,010 | 136 | 26 | 86 |
| San Antonio | 36,405 | 22,076 | 13,388 | 9,070 | 3,985 | 333 | 941 |
| Ward 1 | 3,641 | 2,349 | 1,205 | 730 | 452 | 23 | 87 |
| Ward 2 | 6,271 | 4,430 | 1,742 | 1,123 | 470 | 149 | 99 |
| Ward 3 | 4,543 | 2,655 | 1,755 | 1,283 | 459 | 13 | 133 |
| Ward 4 | 6,139 | 3,439 | 2,486 | 1,652 | 794 | 40 | 214 |
| Ward 5 | 2,290 | 1,728 | 474 | 386 | 82 | 6 | 88 |
| Ward 6 | 4,749 | 2,869 | 1,766 | 1,326 | 399 | 41 | 114 |
| Ward 7 | 6,461 | 3,226 | 3,057 | 1,969 | 1,031 | 57 | 178 |
| Ward 8 | 2,311 | 1,380 | 903 | 601 | 298 | 4 | 28 |
| Sherman | 3,735 | 1,830 | 1,844 | 1,267 | 443 | 134 | 61 |
| Temple | 2,712 | 1,541 | 1,117 | 770 | 324 | 23 | 54 |
| Texarkana (part of) | 2,993 | 1,479 | 1,440 | 829 | 569 | 42 | 74 |
| Texarkana [1] (total) | 5,069 | 2,531 | 2,403 | 1,373 | 974 | 56 | 135 |
| Tyler | 2,993 | 1,561 | 1,368 | 1,056 | 293 | 19 | 64 |
| Waco | 9,374 | 5,841 | 3,311 | 2,214 | 975 | 122 | 222 |
| Wichita Falls | 7,878 | 4,096 | 3,181 | 1,812 | 1,303 | 66 | 601 |

[1] In Arkansas and Texas.

TABLE 25.—TOTAL MALES AND FEMALES 10 YEARS OF AGE AND OVER ENGAGED IN EACH SELECTED OCCUPATION, CLASSIFIED BY COLOR OR RACE, NATIVITY, AND PARENTAGE, AND AGE PERIODS, FOR THE STATE: 1920.

[Population 10 years of age and over—Total, 3,556,614; males, 1,848,405; females, 1,708,209. Persons gainfully occupied—Total, 1,719,023; males, 1,415,180; females, 303,843. Per cent of persons 10 years of age and over gainfully occupied—Total, 48.3; males, 76.6; females, 17.8.]

| SEX AND OCCUPATION. | Total. | COLOR OR RACE, NATIVITY, AND PARENTAGE. | | | | | AGE PERIODS. | | | | | |
|---|---|---|---|---|---|---|---|---|---|---|---|---|
| | | Native white. | | Foreign-born white. | Negro. | Ind., Chi., Jap., and all other. | 10 to 17 years. | 18 and 19 years. | 20 to 24 years. | 25 to 44 years (includes age unknown). | 45 to 64 years. | 65 years and over. |
| | | Native parentage. | Foreign or mixed parentage. | | | | | | | | | |
| **MALES** | 1,415,180 | 900,203 | 126,492 | 159,467 | 227,377 | 1,641 | 105,267 | 73,978 | 207,821 | [1] 652,820 | 317,294 | 58,000 |
| **Agriculture, forestry, and animal husbandry** | 693,862 | 436,395 | 60,107 | 65,797 | 131,062 | 501 | 77,125 | 37,360 | 93,062 | 284,353 | 166,157 | 35,805 |
| Dairy farm laborers | 1,430 | 756 | 156 | 398 | 119 | 1 | 240 | 122 | 272 | 577 | 184 | 35 |
| Dairy farmers | 1,403 | 982 | 205 | 185 | 30 | 1 | ..... | 19 | 78 | 697 | 533 | 76 |
| Farm foremen, general farms | 3,131 | 2,535 | 283 | 192 | 119 | 2 | ..... | 48 | 302 | 1,520 | 979 | 282 |
| Farm foremen, stock farms | 753 | 646 | 59 | 37 | 11 | ..... | ..... | 11 | 52 | 468 | 197 | 25 |
| Farm laborers (home farm) | 104,593 | 68,677 | 11,416 | 3,549 | 20,903 | 48 | 60,117 | 15,051 | 18,126 | 9,706 | 1,136 | 457 |
| Farm laborers (working out) | 137,345 | 65,792 | 12,105 | 25,562 | 33,693 | 193 | 15,084 | 15,819 | 32,303 | 50,008 | 19,867 | 4,264 |
| Farmers, general farms | 411,623 | 275,761 | 32,231 | 29,931 | 73,514 | 186 | ..... | 4,954 | 37,998 | 207,234 | 133,410 | 28,025 |
| Garden laborers | 2,737 | 670 | 424 | 1,321 | 301 | 21 | 445 | 157 | 350 | 883 | 684 | 218 |
| Gardeners | 3,011 | 1,954 | 297 | 613 | 127 | 20 | ..... | 12 | 123 | 1,026 | 1,267 | 583 |
| Lumbermen, raftsmen, and woodchoppers | 4,563 | 2,000 | 190 | 1,042 | 1,322 | 9 | 280 | 264 | 747 | 2,032 | 1,026 | 214 |
| Stock raisers | 12,206 | 10,189 | 1,426 | 540 | 41 | 1 | ..... | 61 | 663 | 5,640 | 4,712 | 1,130 |
| Stock herders, drovers, and feeders | 7,595 | 4,639 | 927 | 1,751 | 268 | 10 | 812 | 727 | 1,697 | 2,972 | 1,144 | 243 |
| All other occupations | 3,472 | 1,794 | 388 | 667 | 614 | 9 | 147 | 115 | 351 | 1,590 | 1,018 | 251 |
| **Extraction of minerals** | 31,418 | 24,812 | 1,960 | 3,966 | 674 | 6 | 981 | 1,718 | 5,710 | 17,876 | 4,805 | 328 |
| Coal mine operatives | 3,112 | 634 | 227 | 2,128 | 123 | ..... | 160 | 188 | 437 | 1,598 | 679 | 50 |
| Foremen and overseers | 986 | 862 | 79 | 39 | 6 | ..... | ..... | 7 | 106 | 690 | 174 | 9 |
| Managers | 1,078 | 915 | 104 | 59 | ..... | ..... | ..... | 6 | 59 | 733 | 264 | 16 |
| Oil and gas well operatives | 21,502 | 19,192 | 1,117 | 812 | 378 | 3 | 723 | 1,349 | 4,584 | 12,145 | 2,525 | 176 |
| Operators | 2,138 | 1,872 | 193 | 73 | ..... | ..... | ..... | 6 | 92 | 1,378 | 641 | 21 |
| Quarry operatives | 890 | 279 | 68 | 424 | 118 | 1 | 60 | 73 | 160 | 427 | 149 | 21 |
| All other occupations | 1,712 | 1,058 | 172 | 431 | 49 | 2 | 38 | 89 | 272 | 905 | 373 | 35 |

[1] Includes 4,802 males of unknown age.

TABLE 25.—TOTAL MALES AND FEMALES 10 YEARS OF AGE AND OVER ENGAGED IN EACH SELECTED OCCUPATION, CLASSIFIED BY COLOR OR RACE, NATIVITY, AND PARENTAGE, AND AGE PERIODS, FOR THE STATE: 1920—Con.

| SEX AND OCCUPATION. | Total. | COLOR OR RACE, NATIVITY, AND PARENTAGE. | | | | | AGE PERIODS. | | | | | |
|---|---|---|---|---|---|---|---|---|---|---|---|---|
| | | Native white. | | Foreign born white. | Negro. | Ind., Chi., Jap., and all other. | 10 to 17 years. | 18 and 19 years. | 20 to 24 years. | 25 to 44 years (includes age unknown). | 45 to 64 years. | 65 years and over. |
| | | Native parentage. | Foreign or mixed parentage. | | | | | | | | | |
| **MALES—Continued.** | | | | | | | | | | | | |
| **Manufacturing and mechanical industries** | **247,408** | **149,948** | **22,019** | **33,500** | **41,794** | **147** | **9,669** | **11,829** | **38,323** | **126,456** | **53,077** | **8,054** |
| Apprentices to building and hand trades | 1,540 | 1,124 | 229 | 153 | 34 | ..... | 1,153 | 184 | 156 | 39 | 7 | 1 |
| Apprentices, other | 1,411 | 1,051 | 208 | 129 | 23 | ..... | 1,034 | 255 | 89 | 31 | 2 | ..... |
| Bakers | 2,215 | 905 | 363 | 863 | 82 | 2 | 66 | 114 | 423 | 1,200 | 359 | 53 |
| Blacksmiths | 9,365 | 7,013 | 953 | 930 | 466 | 3 | ..... | 216 | 1,250 | 5,155 | 2,313 | 431 |
| Boiler makers | 3,243 | 2,470 | 382 | 267 | 124 | ..... | ..... | 110 | 564 | 2,108 | 444 | 17 |
| Brick and stone masons | 2,592 | 1,385 | 367 | 595 | 242 | 3 | ..... | 32 | 191 | 1,323 | 866 | 180 |
| Builders and building contractors | 3,475 | 2,739 | 382 | 270 | 84 | ..... | ..... | 3 | 95 | 1,823 | 1,384 | 170 |
| Cabinetmakers | 729 | 368 | 115 | 214 | 32 | ..... | ..... | 13 | 48 | 349 | 237 | 82 |
| Carpenters | 31,778 | 23,941 | 2,953 | 3,417 | 1,459 | 3 | 192 | 542 | 2,320 | 15,367 | 11,218 | 2,134 |
| Compositors, linotypers, and typesetters | 2,805 | 2,111 | 359 | 299 | 36 | ..... | 56 | 152 | 477 | 1,540 | 522 | 58 |
| Electricians | 3,826 | 3,208 | 417 | 175 | 25 | 1 | ..... | 232 | 818 | 2,447 | 318 | 11 |
| Engineers (stationary) | 7,646 | 6,322 | 725 | 423 | 176 | ..... | 64 | 164 | 963 | 4,495 | 1,806 | 149 |
| Firemen (except locomotive and fire department) | 3,583 | 2,416 | 199 | 283 | 685 | ..... | 63 | 136 | 577 | 1,996 | 760 | 51 |
| Foremen and overseers (manufacturing) | 3,556 | 2,767 | 395 | 283 | 110 | 1 | ..... | 31 | 263 | 2,254 | 934 | 74 |
| Jewelers and watchmakers (not in factory) | 917 | 561 | 134 | 208 | 14 | ..... | ..... | 16 | 83 | 521 | 251 | 46 |
| Laborers (not otherwise specified): | | | | | | | | | | | | |
| Brick, tile, and terra cotta factories | 1,320 | 408 | 67 | 454 | 390 | 1 | 97 | 107 | 298 | 589 | 204 | 25 |
| Building, general, and not specified laborers | 35,879 | 13,155 | 2,348 | 8,752 | 11,266 | 58 | 2,205 | 2,371 | 6,091 | 15,475 | 7,703 | 1,734 |
| Chemical and allied industries | 655 | 203 | 32 | 139 | 275 | 6 | 32 | 51 | 148 | 319 | 96 | 9 |
| Food industries— | | | | | | | | | | | | |
| Flour and grain mills | 787 | 393 | 45 | 88 | 261 | ..... | 33 | 39 | 166 | 426 | 110 | 7 |
| Slaughter and packing houses | 2,172 | 755 | 122 | 676 | 619 | ..... | 104 | 138 | 498 | 1,137 | 277 | 18 |
| Other food industries | 1,241 | 416 | 96 | 143 | 580 | 6 | 163 | 81 | 249 | 549 | 176 | 23 |
| Helpers in building and hand trades | 2,015 | 977 | 146 | 215 | 676 | 1 | 172 | 116 | 325 | 890 | 446 | 66 |
| Iron and steel industries— | | | | | | | | | | | | |
| Blast furnaces and steel rolling mills [1] | 850 | 124 | 42 | 508 | 176 | ..... | 28 | 51 | 150 | 461 | 151 | 9 |
| Car and railroad shops | 1,770 | 459 | 89 | 325 | 897 | ..... | 84 | 98 | 309 | 924 | 333 | 22 |
| Ship and boat building | 778 | 224 | 50 | 106 | 398 | ..... | 43 | 56 | 135 | 387 | 151 | 6 |
| Other iron and steel industries | 1,669 | 662 | 111 | 225 | 669 | 2 | 103 | 130 | 333 | 804 | 276 | 23 |
| Lime, cement, and artificial stone factories | 1,246 | 350 | 62 | 620 | 210 | 4 | 75 | 79 | 236 | 619 | 220 | 17 |
| Petroleum refineries | 4,746 | 2,368 | 165 | 505 | 1,708 | ..... | 189 | 317 | 1,114 | 2,387 | 690 | 49 |
| Saw and planing mills [2] | 11,615 | 4,769 | 160 | 809 | 5,859 | 18 | 821 | 926 | 2,434 | 5,387 | 1,884 | 163 |
| Textile industries | 714 | 414 | 38 | 63 | 199 | ..... | 72 | 50 | 105 | 303 | 152 | 32 |
| Other industries | 14,423 | 5,201 | 593 | 1,375 | 7,238 | 16 | 1,130 | 1,036 | 2,863 | 6,778 | 2,336 | 280 |
| Machinists | 11,342 | 8,427 | 1,382 | 1,106 | 426 | 1 | ..... | 650 | 2,598 | 6,379 | 1,586 | 129 |
| Managers and superintendents (manufacturing) | 5,739 | 4,661 | 736 | 338 | 3 | 1 | ..... | 24 | 319 | 3,663 | 1,619 | 114 |
| Manufacturers | 3,521 | 2,375 | 529 | 600 | 17 | ..... | ..... | 19 | 159 | 1,866 | 1,318 | 159 |
| Mechanics (not otherwise specified) | 13,801 | 10,842 | 1,478 | 836 | 645 | ..... | ..... | 989 | 3,913 | 7,551 | 1,204 | 144 |
| Millers (grain, flour, feed, etc.) | 604 | 481 | 60 | 53 | 10 | ..... | ..... | 20 | 46 | 307 | 177 | 54 |
| Molders, founders, and casters (metal) | 553 | 312 | 69 | 126 | 46 | ..... | ..... | 30 | 90 | 306 | 117 | 10 |
| Officials (manufacturing) | 762 | 583 | 133 | 45 | 1 | ..... | ..... | 3 | 34 | 459 | 247 | 19 |
| Painters, glaziers, and varnishers (building) | 6,691 | 4,957 | 771 | 712 | 250 | 1 | 72 | 168 | 638 | 3,788 | 1,777 | 248 |
| Painters, glaziers, and varnishers (factory) | 1,047 | 731 | 121 | 157 | 38 | ..... | 47 | 56 | 178 | 556 | 188 | 22 |
| Plasterers and cement finishers | 1,092 | 596 | 153 | 206 | 136 | 1 | ..... | 15 | 106 | 648 | 290 | 33 |
| Plumbers and gas and steam fitters | 4,112 | 2,918 | 635 | 331 | 227 | 1 | ..... | 142 | 614 | 2,542 | 748 | 66 |
| Sawyers | 884 | 594 | 15 | 11 | 259 | 5 | ..... | 38 | 118 | 564 | 147 | 17 |
| Semiskilled operatives (not otherwise specified): | | | | | | | | | | | | |
| Clothing industries | 772 | 357 | 63 | 72 | 280 | ..... | 77 | 83 | 214 | 338 | 55 | 5 |
| Cotton mills | 969 | 880 | 34 | 12 | 43 | ..... | 107 | 85 | 208 | 415 | 134 | 20 |
| Food industries— | | | | | | | | | | | | |
| Slaughter and packing houses | 1,125 | 534 | 93 | 180 | 318 | ..... | 35 | 51 | 206 | 651 | 169 | 13 |
| Other food industries | 1,406 | 790 | 151 | 270 | 195 | ..... | 242 | 105 | 225 | 619 | 190 | 25 |
| Harness and saddle industries | 852 | 546 | 185 | 106 | 15 | ..... | 29 | 29 | 87 | 410 | 236 | 61 |
| Iron and steel industries— | | | | | | | | | | | | |
| Automobile factories | 725 | 534 | 92 | 45 | 54 | ..... | 44 | 65 | 191 | 362 | 58 | 5 |
| Car and railroad shops | 2,914 | 2,075 | 180 | 260 | 399 | ..... | 51 | 103 | 402 | 1,719 | 614 | 25 |
| Other iron and steel industries | 1,981 | 1,358 | 211 | 201 | 208 | 3 | 100 | 151 | 420 | 998 | 270 | 42 |
| Petroleum refineries | 978 | 787 | 86 | 46 | 59 | ..... | 52 | 57 | 175 | 547 | 139 | 8 |
| Saw and planing mills [2] | 1,865 | 1,127 | 65 | 73 | 600 | ..... | 118 | 130 | 297 | 954 | 334 | 32 |
| Other industries | 9,718 | 6,203 | 921 | 1,045 | 1,544 | 5 | 511 | 455 | 1,355 | 5,155 | 1,972 | 270 |
| Shoemakers and cobblers (not in factory) | 2,622 | 1,046 | 214 | 1,213 | 147 | 2 | 91 | 93 | 226 | 1,097 | 799 | 316 |
| Tailors | 3,753 | 1,775 | 274 | 1,194 | 508 | 2 | 44 | 156 | 682 | 2,275 | 525 | 71 |
| Tinsmiths and sheet metal workers | 1,328 | 880 | 261 | 161 | 26 | ..... | ..... | 46 | 177 | 715 | 331 | 59 |
| All other occupations | 5,996 | 4,320 | 760 | 589 | 327 | ..... | 70 | 220 | 869 | 3,489 | 1,201 | 147 |
| **Transportation** | **116,476** | **65,374** | **8,008** | **22,397** | **20,505** | **192** | **4,310** | **6,056** | **20,046** | **62,517** | **21,315** | **2,232** |
| Boiler washers and engine hostlers | 1,086 | 534 | 45 | 127 | 379 | 1 | 31 | 47 | 173 | 618 | 203 | 14 |
| Brakemen | 3,579 | 2,365 | 240 | 61 | 413 | ..... | ..... | 75 | 591 | 2,526 | 370 | 17 |
| Chauffeurs | 6,503 | 3,588 | 559 | 746 | 1,605 | 5 | 349 | 632 | 1,751 | 3,236 | 504 | 31 |
| Conductors (steam railroad) | 2,479 | 2,125 | 283 | 71 | ..... | ..... | ..... | 2 | 28 | 1,439 | 973 | 37 |
| Conductors (street railroad) | 1,151 | 1,050 | 78 | 23 | ..... | ..... | 1 | 25 | 181 | 811 | 126 | 7 |
| Draymen, teamsters, and expressmen [3] | 19,066 | 12,822 | 1,046 | 1,292 | 4,496 | 10 | 1,084 | 1,316 | 3,538 | 9,407 | 3,697 | 564 |
| Foremen and overseers (steam railroad) | 3,120 | 2,365 | 281 | 263 | 210 | 1 | ..... | 16 | 143 | 1,853 | 1,055 | 53 |
| Foremen and overseers (other transportation industries) | 1,200 | 943 | 142 | 79 | 36 | ..... | ..... | 24 | 95 | 730 | 328 | 23 |
| Garage keepers and managers | 1,742 | 1,522 | 156 | 50 | 14 | ..... | ..... | 20 | 231 | 1,155 | 311 | 16 |
| Inspectors (steam railroad) | 1,268 | 1,035 | 144 | 73 | 16 | ..... | 2 | 8 | 66 | 801 | 369 | 22 |
| Laborers: | | | | | | | | | | | | |
| Garage | 1,870 | 1,020 | 126 | 103 | 621 | ..... | 270 | 264 | 513 | 710 | 89 | 24 |
| Pipe-lines | 3,227 | 1,591 | 199 | 1,248 | 187 | 2 | 108 | 219 | 883 | 1,601 | 389 | 27 |
| Road and street building and repairing | 5,870 | 1,832 | 417 | 2,141 | 1,488 | 2 | 336 | 419 | 1,067 | 2,763 | 1,140 | 145 |
| Steam railroad | 27,594 | 5,895 | 1,189 | 13,239 | 7,110 | 161 | 1,049 | 1,689 | 5,961 | 14,182 | 4,279 | 434 |
| Street railroad | 820 | 199 | 27 | 315 | 275 | 4 | 40 | 43 | 120 | 456 | 152 | 9 |
| Other transportation industries | 1,356 | 673 | 101 | 267 | 312 | 3 | 93 | 125 | 265 | 595 | 236 | 42 |

[1] Includes tinplate mills.
[2] Includes box factories (wood).
[3] Teamsters in agriculture, forestry, and the extraction of minerals are classified with the other workers in those industries, respectively; and drivers for bakeries and laundries are classified with deliverymen in trade.

TABLE 25.—TOTAL MALES AND FEMALES 10 YEARS OF AGE AND OVER ENGAGED IN EACH SELECTED OCCUPATION, CLASSIFIED BY COLOR OR RACE, NATIVITY, AND PARENTAGE, AND AGE PERIODS, FOR THE STATE: 1920—Con.

| SEX AND OCCUPATION. | Total. | COLOR OR RACE, NATIVITY, AND PARENTAGE. | | | | | AGE PERIODS. | | | | | |
|---|---|---|---|---|---|---|---|---|---|---|---|---|
| | | Native white. | | Foreign-born white. | Negro. | Ind., Chi., Jap., and all other. | 10 to 17 years. | 18 and 19 years. | 20 to 24 years. | 25 to 44 years (includes age unknown). | 45 to 64 years. | 65 years and over. |
| | | Native parentage. | Foreign or mixed parentage. | | | | | | | | | |
| **MALES**—Continued. | | | | | | | | | | | | |
| **Transportation**—Continued. | | | | | | | | | | | | |
| Locomotive engineers | 3,773 | 3,130 | 433 | 209 | 1 | ..... | ..... | ..... | 93 | 2,214 | 1,392 | 74 |
| Locomotive firemen | 3,442 | 3,042 | 212 | 84 | 104 | ..... | ..... | 113 | 701 | 2,393 | 223 | 12 |
| Longshoremen and stevedores | 3,601 | 580 | 258 | 711 | 2,052 | ..... | 53 | 124 | 511 | 2,098 | 754 | 61 |
| Mail carriers | 3,111 | 2,662 | 239 | 61 | 149 | ..... | 37 | 89 | 343 | 1,814 | 748 | 80 |
| Motormen (street railroad) | 1,248 | 1,116 | 92 | 40 | ..... | ..... | 2 | 15 | 166 | 878 | 186 | 1 |
| Officials and superintendents (steam railroad) | 1,251 | 988 | 176 | 87 | ..... | ..... | ..... | 5 | 40 | 663 | 507 | 36 |
| Proprietors and managers of transfer companies | 947 | 772 | 64 | 34 | 77 | ..... | ..... | 6 | 70 | 540 | 289 | 42 |
| Proprietors, officials, and managers (telegraph and telephone) | 812 | 752 | 50 | 10 | ..... | ..... | ..... | 11 | 69 | 511 | 200 | 21 |
| Railway mail clerks | 720 | 532 | 50 | 7 | 131 | ..... | ..... | 27 | 79 | 486 | 119 | 9 |
| Switchmen and flagmen (steam railroad) | 3,335 | 2,668 | 393 | 144 | 130 | ..... | 9 | 38 | 328 | 2,017 | 745 | 198 |
| Telegraph and telephone linemen | 1,311 | 1,178 | 93 | 26 | 13 | 1 | 41 | 131 | 335 | 731 | 71 | 2 |
| Telegraph operators | 2,639 | 2,333 | 223 | 79 | 4 | ..... | 86 | 208 | 621 | 1,369 | 335 | 20 |
| Telephone operators | 571 | 504 | 47 | 14 | 6 | ..... | 64 | 41 | 105 | 270 | 81 | 10 |
| Ticket and station agents | 962 | 859 | 74 | 29 | ..... | ..... | 16 | 26 | 131 | 580 | 187 | 22 |
| All other occupations | 6,222 | 4,209 | 571 | 764 | 676 | 2 | 639 | 289 | 848 | 3,010 | 1,257 | 179 |
| **Trade** | 141,021 | 102,015 | 14,791 | 15,878 | 8,222 | 115 | 4,832 | 4,623 | 16,569 | 73,675 | 36,181 | 5,141 |
| Bankers, brokers, and money lenders: | | | | | | | | | | | | |
| Bankers and bank officials | 4,144 | 3,661 | 380 | 99 | 4 | ..... | ..... | ..... | 334 | 2,523 | 1,111 | 176 |
| Commercial brokers and commission men | 1,058 | 777 | 135 | 144 | 1 | 1 | ..... | 6 | 56 | 593 | 361 | 42 |
| Stockbrokers | 940 | 777 | 108 | 54 | 1 | ..... | ..... | ..... | 70 | 564 | 280 | 26 |
| Other brokers and money lenders | 2,063 | 1,732 | 190 | 138 | 3 | ..... | ..... | ..... | 120 | 1,224 | 624 | 95 |
| Clerks in stores[1] | 9,359 | 7,080 | 1,218 | 958 | 97 | 6 | 1,004 | 965 | 2,365 | 3,905 | 985 | 135 |
| Commercial travelers | 6,999 | 5,853 | 748 | 378 | 20 | ..... | ..... | 47 | 545 | 4,359 | 1,891 | 157 |
| Deliverymen | 5,430 | 3,036 | 405 | 426 | 1,559 | 4 | 623 | 470 | 1,030 | 2,608 | 620 | 79 |
| Floorwalkers, foremen, and overseers | 537 | 406 | 70 | 39 | 22 | ..... | ..... | 11 | 43 | 359 | 114 | 10 |
| Inspectors, gaugers, and samplers | 1,029 | 728 | 75 | 57 | 169 | ..... | ..... | 56 | 200 | 551 | 204 | 18 |
| Insurance agents | 3,373 | 2,801 | 301 | 154 | 117 | ..... | ..... | 25 | 286 | 1,930 | 992 | 140 |
| Laborers (coal yards, elevators, and stockyards) | 958 | 488 | 50 | 144 | 276 | ..... | 57 | 62 | 172 | 450 | 205 | 12 |
| Laborers (lumberyards) | 1,615 | 708 | 88 | 166 | 650 | 3 | 66 | 106 | 271 | 757 | 374 | 41 |
| Laborers (warehouses) | 827 | 203 | 70 | 182 | 367 | 5 | 28 | 65 | 180 | 394 | 148 | 12 |
| Laborers, porters, and helpers in stores | 5,856 | 1,564 | 336 | 668 | 3,286 | 2 | 604 | 453 | 1,015 | 2,687 | 964 | 133 |
| Meat cutters | 820 | 627 | 102 | 60 | 31 | ..... | 13 | 24 | 108 | 502 | 157 | 16 |
| Newsboys | 833 | 644 | 82 | 86 | 21 | ..... | 668 | 25 | 29 | 52 | 34 | 25 |
| Proprietors, officials, and managers (not otherwise specified) | 889 | 696 | 118 | 71 | 4 | ..... | ..... | 4 | 60 | 532 | 268 | 25 |
| Real estate agents and officials | 6,613 | 5,094 | 566 | 278 | 75 | ..... | ..... | 19 | 247 | 2,920 | 2,880 | 547 |
| Retail dealers[2] | 51,504 | 35,856 | 5,651 | 8,841 | 1,084 | 72 | 79 | 347 | 2,854 | 27,711 | 17,810 | 2,703 |
| Sales agents | 1,692 | 1,452 | 145 | 94 | 1 | ..... | ..... | 44 | 177 | 1,012 | 385 | 74 |
| Salesmen (stores) | 30,816 | 24,699 | 3,475 | 2,430 | 204 | 8 | 1,610 | 1,832 | 6,105 | 15,977 | 4,724 | 568 |
| Wholesale dealers, importers, and exporters | 1,924 | 1,377 | 287 | 253 | 2 | 5 | ..... | 5 | 84 | 1,122 | 649 | 64 |
| All other occupations | 1,742 | 1,156 | 191 | 158 | 228 | 9 | 80 | 57 | 218 | 943 | 401 | 43 |
| **Public service (not elsewhere classified)** | 44,703 | 29,170 | 7,216 | 5,969 | 2,165 | 183 | 637 | 5,763 | 12,765 | 17,393 | 6,810 | 1,335 |
| Detectives, marshals, probation officers, etc. | 751 | 644 | 76 | 19 | 12 | ..... | ..... | 6 | 22 | 354 | 318 | 51 |
| Firemen (fire department) | 1,460 | 1,172 | 236 | 51 | 1 | ..... | ..... | 47 | 322 | 896 | 182 | 13 |
| Guards, watchmen, and doorkeepers | 3,113 | 2,306 | 324 | 321 | 162 | ..... | 8 | 29 | 119 | 802 | 1,025 | 530 |
| Laborers (public service) | 6,428 | 1,812 | 604 | 2,287 | 1,590 | 135 | 289 | 378 | 995 | 2,923 | 1,587 | 256 |
| Officials and inspectors (city and county) | 2,425 | 2,072 | 272 | 77 | 4 | ..... | ..... | ..... | 69 | 1,148 | 963 | 245 |
| Policemen | 1,131 | 918 | 130 | 65 | 18 | ..... | ..... | 2 | 60 | 546 | 472 | 51 |
| Postmasters | 983 | 874 | 86 | 23 | ..... | ..... | ..... | 4 | 38 | 440 | 405 | 96 |
| Sheriffs | 540 | 476 | 47 | 16 | 1 | ..... | ..... | 1 | 16 | 263 | 240 | 20 |
| Soldiers, sailors, and marines[3] | 25,010 | 16,723 | 4,988 | 2,926 | 328 | 45 | 286 | 5,271 | 10,773 | 8,262 | 407 | 11 |
| United States officials (except postmasters) | 1,961 | 1,537 | 309 | 111 | 3 | 1 | ..... | ..... | 245 | 1,327 | 360 | 29 |
| All other occupations | 901 | 636 | 144 | 73 | 46 | 2 | 54 | 25 | 106 | 432 | 251 | 33 |
| **Professional service** | 40,040 | 30,579 | 3,246 | 2,855 | 3,349 | 11 | 336 | 560 | 3,599 | 20,965 | 12,375 | 2,205 |
| Abstracters, notaries, and justices of peace | 747 | 677 | 48 | 19 | 2 | 1 | 1 | 7 | 53 | 296 | 236 | 154 |
| Architects | 491 | 342 | 85 | 63 | 1 | ..... | ..... | ..... | 35 | 317 | 117 | 22 |
| Civil engineers and surveyors | 2,358 | 1,963 | 266 | 128 | 1 | ..... | ..... | ..... | 349 | 1,499 | 417 | 93 |
| Clergymen | 6,255 | 3,577 | 333 | 620 | 1,725 | ..... | ..... | ..... | 139 | 2,868 | 2,086 | 562 |
| College presidents and professors[4] | 836 | 604 | 106 | 51 | 75 | ..... | ..... | ..... | 64 | 514 | 236 | 22 |
| Dentists | 1,387 | 1,175 | 113 | 50 | 49 | ..... | ..... | ..... | 105 | 840 | 395 | 47 |
| Draftsmen | 464 | 366 | 56 | 39 | 2 | 1 | ..... | 44 | 150 | 224 | 44 | 2 |
| Editors and reporters | 930 | 774 | 80 | 61 | 15 | ..... | 3 | 11 | 108 | 487 | 278 | 43 |
| Electrical engineers | 533 | 427 | 78 | 27 | 1 | ..... | ..... | ..... | 72 | 393 | 65 | 3 |
| Lawyers, judges, and justices | 5,271 | 4,798 | 338 | 104 | 31 | ..... | ..... | ..... | 142 | 2,862 | 1,874 | 393 |
| Mechanical engineers | 549 | 403 | 78 | 67 | 1 | ..... | ..... | ..... | 69 | 367 | 106 | 7 |
| Musicians and teachers of music | 1,421 | 687 | 183 | 395 | 156 | ..... | 29 | 53 | 188 | 778 | 336 | 37 |
| Photographers | 908 | 596 | 104 | 187 | 20 | 1 | 26 | 18 | 90 | 457 | 281 | 36 |
| Physicians and surgeons | 5,960 | 5,159 | 350 | 229 | 217 | 5 | ..... | ..... | 64 | 2,550 | 2,855 | 491 |
| Showmen | 906 | 686 | 88 | 81 | 51 | ..... | 94 | 106 | 245 | 390 | 63 | 8 |
| Teachers (school) | 5,962 | 4,663 | 286 | 180 | 833 | ..... | 37 | 173 | 1,137 | 3,381 | 1,139 | 95 |
| Theatrical owners, managers, and officials | 699 | 521 | 87 | 72 | 19 | ..... | ..... | 11 | 78 | 427 | 173 | 10 |
| All other occupations | 4,363 | 3,161 | 567 | 482 | 150 | 3 | 146 | 137 | 511 | 2,315 | 1,074 | 180 |

[1] Many of the "Clerks in stores" probably are "Salesmen."
[2] Includes, also, managers and superintendents of retail stores.
[3] Includes only those resident in continental United States at the date of the enumeration.
[4] Probably includes some teachers in schools below collegiate rank.

TABLE 25.—TOTAL MALES AND FEMALES 10 YEARS OF AGE AND OVER ENGAGED IN EACH SELECTED OCCUPATION, CLASSIFIED BY COLOR OR RACE, NATIVITY, AND PARENTAGE, AND AGE PERIODS, FOR THE STATE: 1920—Con.

| SEX AND OCCUPATION. | Total. | COLOR OR RACE, NATIVITY, AND PARENTAGE. | | | | | AGE PERIODS. | | | | | |
|---|---|---|---|---|---|---|---|---|---|---|---|---|
| | | Native white. | | Foreign-born white. | Negro. | Ind., Chi., Jap., and all other. | 10 to 17 years. | 18 and 19 years. | 20 to 24 years. | 25 to 44 years (includes age unknown). | 45 to 64 years. | 65 years and over. |
| | | Native parentage. | Foreign or mixed parentage. | | | | | | | | | |
| **MALES**—Continued. | | | | | | | | | | | | |
| **Domestic and personal service** | **48,269** | **19,785** | **2,801** | **6,559** | **18,651** | **473** | **2,794** | **2,159** | **6,474** | **24,621** | **10,181** | **2,040** |
| Barbers, hairdressers, and manicurists | 8,879 | 6,192 | 566 | 933 | 1,186 | 2 | 99 | 175 | 1,046 | 5,760 | 1,700 | 99 |
| Boarding and lodging house keepers | 1,006 | 720 | 66 | 129 | 89 | 2 | ..... | 2 | 26 | 324 | 473 | 181 |
| Bootblacks | 803 | 108 | 30 | 119 | 606 | ..... | 466 | 93 | 107 | 157 | 35 | 5 |
| Hotel keepers and managers | 1,493 | 1,108 | 163 | 178 | 42 | 2 | ..... | 5 | 33 | 548 | 723 | 184 |
| Janitors and sextons | 3,518 | 947 | 201 | 376 | 1,988 | 6 | 159 | 93 | 268 | 1,341 | 1,241 | 416 |
| Laborers (domestic and professional service) | 955 | 303 | 69 | 165 | 416 | 2 | 83 | 41 | 113 | 357 | 250 | 111 |
| Launderers (not in laundry) | 718 | 124 | 29 | 110 | 454 | 1 | 35 | 27 | 77 | 361 | 194 | 24 |
| Laundry operatives | 1,285 | 712 | 104 | 128 | 282 | 59 | 107 | 83 | 199 | 666 | 210 | 20 |
| Porters (steam railroad) | 1,578 | 83 | 14 | 36 | 1,444 | 1 | 26 | 32 | 221 | 1,004 | 279 | 16 |
| Porters (except steam railroad and in stores) | 3,536 | 228 | 40 | 147 | 3,118 | 3 | 259 | 252 | 712 | 1,868 | 406 | 39 |
| Restaurant, café, and lunch room keepers | 3,468 | 1,949 | 271 | 844 | 321 | 83 | ..... | 22 | 229 | 2,068 | 1,053 | 96 |
| Servants | 13,069 | 3,458 | 666 | 2,110 | 6,637 | 198 | 1,015 | 750 | 1,955 | 6,229 | 2,465 | 655 |
| Waiters | 4,720 | 2,030 | 320 | 852 | 1,411 | 107 | 406 | 433 | 1,110 | 2,370 | 370 | 31 |
| All other occupations | 3,181 | 1,823 | 262 | 432 | 657 | 7 | 139 | 151 | 378 | 1,568 | 782 | 163 |
| **Clerical occupations** | **51,983** | **42,125** | **6,344** | **2,546** | **955** | **13** | **4,583** | **3,910** | **11,273** | **24,964** | **6,393** | **860** |
| Accountants and auditors | 3,343 | 2,735 | 440 | 162 | 4 | 2 | ..... | 60 | 431 | 2,254 | 549 | 49 |
| Agents | 4,138 | 3,488 | 441 | 197 | 12 | ..... | 31 | 62 | 374 | 2,507 | 1,001 | 103 |
| Bookkeepers and cashiers | 12,444 | 10,386 | 1,401 | 629 | 28 | ..... | 288 | 790 | 3,110 | 6,452 | 1,567 | 237 |
| Canvassers | 404 | 316 | 46 | 27 | 15 | ..... | 16 | 9 | 39 | 188 | 112 | 40 |
| Clerks (except clerks in stores) | 25,496 | 20,713 | 3,277 | 1,079 | 416 | 11 | 1,664 | 2,381 | 6,230 | 12,102 | 2,775 | 344 |
| Collectors | 1,050 | 804 | 141 | 95 | 10 | ..... | 78 | 67 | 127 | 442 | 268 | 68 |
| Messenger, bundle, and office boys [1] | 3,102 | 2,045 | 348 | 244 | 465 | ..... | 2,304 | 307 | 207 | 140 | 43 | 11 |
| Stenographers and typists | 2,006 | 1,638 | 250 | 113 | 5 | ..... | 112 | 234 | 755 | 819 | 78 | 8 |
| **FEMALES** | **303,843** | **150,331** | **26,010** | **23,397** | **103,946** | **159** | **45,594** | **25,915** | **60,840** | **[2] 122,754** | **42,445** | **6,295** |
| **Agriculture, forestry, and animal husbandry** | **99,978** | **41,584** | **9,200** | **6,852** | **42,263** | **79** | **32,726** | **8,022** | **13,121** | **28,673** | **14,635** | **2,801** |
| Farm forewomen, general farms | 652 | 488 | 58 | 47 | 59 | ..... | ..... | ..... | 6 | 180 | 305 | 101 |
| Farm laborers (home farm) | 58,514 | 26,099 | 6,700 | 2,735 | 22,939 | 41 | 28,663 | 5,596 | 8,094 | 13,072 | 2,884 | 225 |
| Farm laborers (working out) | 21,452 | 4,796 | 1,229 | 2,533 | 12,869 | 25 | 3,915 | 2,368 | 4,335 | 8,300 | 2,259 | 275 |
| Farmers, general farms | 17,876 | 9,274 | 1,004 | 1,274 | 6,312 | 12 | ..... | ..... | 570 | 6,676 | 8,585 | 2,045 |
| Stock raisers | 455 | 356 | 60 | 33 | 6 | ..... | ..... | ..... | 10 | 90 | 253 | 102 |
| All other occupations | 1,029 | 571 | 149 | 230 | 78 | 1 | 148 | 58 | 106 | 355 | 309 | 53 |
| **Extraction of minerals (all occupations)** | **77** | **62** | **4** | **9** | **2** | ..... | **5** | **6** | **10** | **38** | **17** | **1** |
| **Manufacturing and mechanical industries** | **20,712** | **12,062** | **2,000** | **2,683** | **3,958** | **9** | **1,730** | **1,455** | **2,996** | **10,323** | **3,826** | **382** |
| Dressmakers and seamstresses (not in factory) | 6,937 | 3,893 | 728 | 715 | 1,599 | 2 | 33 | 118 | 535 | 4,001 | 2,054 | 196 |
| Laborers (not otherwise specified): | | | | | | | | | | | | |
| Building, general, and not specified laborers | 1,787 | 326 | 62 | 226 | 1,171 | 2 | 150 | 137 | 274 | 812 | 343 | 71 |
| Food industries | 542 | 360 | 37 | 70 | 75 | ..... | 85 | 90 | 134 | 189 | 42 | 2 |
| Other industries | 1,353 | 458 | 80 | 168 | 644 | 3 | 198 | 151 | 260 | 566 | 154 | 24 |
| Milliners and millinery dealers | 1,555 | 1,302 | 185 | 53 | 15 | ..... | 21 | 59 | 239 | 903 | 253 | 15 |
| Semiskilled operatives (not otherwise specified): | | | | | | | | | | | | |
| Cigar and tobacco factories | 343 | 122 | 148 | 572 | 1 | ..... | 274 | 138 | 169 | 238 | 24 | ..... |
| Clothing industries— | | | | | | | | | | | | |
| Suit, coat, cloak, and overall factories | 765 | 526 | 94 | 110 | 34 | 1 | 52 | 74 | 130 | 414 | 93 | 2 |
| Other clothing industries | 1,312 | 973 | 140 | 176 | 23 | ..... | 32 | 54 | 177 | 767 | 273 | 9 |
| Cotton mills | 850 | 821 | 17 | 4 | 8 | ..... | 180 | 109 | 199 | 302 | 58 | 2 |
| Food industries— | | | | | | | | | | | | |
| Candy factories | 514 | 379 | 62 | 67 | 6 | ..... | 130 | 92 | 124 | 135 | 32 | 1 |
| Other food industries | 691 | 425 | 81 | 137 | 48 | ..... | 147 | 98 | 139 | 254 | 48 | 5 |
| Other industries | 2,320 | 1,645 | 208 | 197 | 269 | 1 | 326 | 263 | 403 | 1,052 | 243 | 33 |
| All other occupations | 1,243 | 832 | 158 | 188 | 65 | ..... | 102 | 72 | 213 | 630 | 204 | 22 |
| **Transportation** | **7,993** | **6,747** | **776** | **289** | **178** | **3** | **1,480** | **1,606** | **2,560** | **2,100** | **237** | **10** |
| Telegraph operators | 909 | 805 | 89 | 14 | 1 | ..... | 101 | 197 | 351 | 235 | 23 | 2 |
| Telephone operators | 6,381 | 5,660 | 644 | 68 | 9 | ..... | 1,314 | 1,358 | 2,066 | 1,515 | 125 | 3 |
| All other occupations | 703 | 282 | 43 | 207 | 168 | 3 | 65 | 51 | 143 | 350 | 89 | 5 |
| **Trade** | **21,486** | **16,291** | **2,766** | **1,972** | **457** | ..... | **1,786** | **2,173** | **4,870** | **10,228** | **2,256** | **173** |
| Clerks in stores [3] | 4,742 | 3,758 | 506 | 335 | 53 | ..... | 633 | 696 | 1,207 | 1,859 | 248 | 9 |
| Real estate agents and officials | 411 | 329 | 61 | 15 | 6 | ..... | ..... | 1 | 16 | 192 | 179 | 23 |
| Retail dealers [4] | 2,164 | 1,122 | 305 | 572 | 165 | ..... | 3 | 29 | 169 | 1,226 | 650 | 87 |
| Saleswomen (stores) | 12,925 | 10,231 | 1,660 | 931 | 103 | ..... | 1,097 | 1,402 | 3,163 | 6,264 | 969 | 30 |
| All other occupations | 1,244 | 851 | 144 | 119 | 130 | ..... | 53 | 45 | 225 | 687 | 210 | 24 |
| **Public service (not elsewhere classified)** | **1,014** | **858** | **77** | **44** | **35** | ..... | **14** | **34** | **168** | **600** | **189** | **9** |
| Postmistresses | 538 | 497 | 35 | 4 | 2 | ..... | ..... | 21 | 77 | 322 | 113 | 5 |
| All other occupations | 476 | 361 | 42 | 40 | 33 | ..... | 14 | 13 | 91 | 278 | 76 | 4 |

[1] Except telegraph messengers.
[2] Includes 1,122 females of unknown age.
[3] Many of the "Clerks in stores" probably are "Saleswomen."
[4] Includes, also, managers and superintendents of retail stores.

TABLE 25.—TOTAL MALES AND FEMALES 10 YEARS OF AGE AND OVER ENGAGED IN EACH SELECTED OCCUPATION, CLASSIFIED BY COLOR OR RACE, NATIVITY, AND PARENTAGE, AND AGE PERIODS, FOR THE STATE: 1920—Con.

| SEX AND OCCUPATION. | Total. | COLOR OR RACE, NATIVITY, AND PARENTAGE. | | | | | AGE PERIODS. | | | | | |
|---|---|---|---|---|---|---|---|---|---|---|---|---|
| | | Native white. | | Foreign-born white. | Negro. | Ind., Chi., Jap., and all other. | 10 to 17 years. | 18 and 19 years. | 20 to 24 years. | 25 to 44 years (includes age unknown). | 45 to 64 years. | 65 years and over. |
| | | Native parentage. | Foreign or mixed parentage. | | | | | | | | | |
| **FEMALES**—Continued. | | | | | | | | | | | | |
| **Professional service** | **35,905** | **28,149** | **2,713** | **1,757** | **3,284** | **2** | **802** | **3,240** | **12,632** | **16,145** | **2,870** | **216** |
| Actors and showmen | 375 | 261 | 54 | 42 | 18 | ..... | 22 | 45 | 123 | 168 | 17 | ..... |
| College presidents and professors [1] | 438 | 335 | 33 | 14 | 56 | ..... | ..... | ..... | 107 | 264 | 65 | 2 |
| Musicians and teachers of music | 2,690 | 2,230 | 237 | 93 | 130 | ..... | 49 | 162 | 695 | 1,400 | 356 | 28 |
| Religious, charity, and welfare workers | 554 | 344 | 56 | 106 | 48 | ..... | 3 | 5 | 50 | 349 | 135 | 12 |
| Teachers (school) | 26,050 | 20,658 | 1,571 | 971 | 2,853 | 2 | 541 | 2,598 | 10,200 | 11,019 | 1,535 | 107 |
| Trained nurses | 3,265 | 2,363 | 462 | 356 | 84 | ..... | 44 | 274 | 991 | 1,698 | 247 | 11 |
| All other occupations | 2,533 | 1,963 | 300 | 175 | 95 | ..... | 143 | 156 | 466 | 1,247 | 465 | 56 |
| **Domestic and personal service** | **86,796** | **19,333** | **4,891** | **9,033** | **53,477** | **62** | **4,894** | **4,996** | **13,834** | **42,889** | **17,539** | **2,644** |
| Barbers, hairdressers, and manicurists | 1,202 | 340 | 53 | 33 | 775 | 1 | 46 | 61 | 259 | 750 | 83 | 3 |
| Boarding and lodging house keepers | 4,999 | 3,429 | 573 | 354 | 642 | 1 | ..... | 18 | 134 | 2,244 | 2,251 | 352 |
| Hotel keepers and managers | 975 | 794 | 90 | 68 | 23 | ..... | ..... | ..... | 24 | 498 | 415 | 38 |
| Housekeepers and stewardesses | 3,553 | 2,135 | 412 | 381 | 621 | 4 | ..... | 130 | 399 | 1,666 | 1,142 | 216 |
| Laundresses (not in laundry) | 27,617 | 1,844 | 918 | 2,563 | 22,272 | 20 | 692 | 905 | 3,190 | 14,819 | 6,925 | 1,086 |
| Laundry operatives | 3,468 | 1,421 | 199 | 471 | 1,375 | 2 | 450 | 335 | 669 | 1,568 | 417 | 29 |
| Nurses (not trained) | 3,118 | 1,849 | 301 | 242 | 725 | 1 | ..... | 162 | 458 | 1,369 | 982 | 147 |
| Restaurant, café, and lunch room keepers | 727 | 289 | 84 | 150 | 204 | ..... | ..... | 16 | 36 | 448 | 207 | 20 |
| Servants | 36,645 | 4,691 | 1,876 | 4,363 | 25,683 | 32 | 3,217 | 2,904 | 7,566 | 17,546 | 4,730 | 682 |
| Waitresses | 3,207 | 2,112 | 287 | 250 | 558 | ..... | 417 | 407 | 918 | 1,364 | 94 | 7 |
| All other occupations | 1,285 | 429 | 98 | 158 | 599 | 1 | 72 | 58 | 181 | 617 | 293 | 64 |
| **Clerical occupations** | **29,882** | **25,245** | **3,583** | **758** | **292** | **4** | **2,157** | **4,383** | **10,649** | **11,758** | **876** | **59** |
| Accountants and auditors | 259 | 219 | 33 | 7 | ..... | ..... | ..... | 31 | 88 | 126 | 12 | 2 |
| Agents, canvassers, and collectors | 519 | 405 | 46 | 25 | 43 | ..... | 12 | 17 | 64 | 272 | 126 | 28 |
| Bookkeepers and cashiers | 7,512 | 6,354 | 873 | 195 | 88 | 2 | 433 | 951 | 2,610 | 3,277 | 236 | 5 |
| Clerks (except clerks in stores) | 7,549 | 6,413 | 872 | 174 | 88 | 2 | 673 | 1,111 | 2,517 | 2,953 | 273 | 22 |
| Messengers, bundle, and office girls [2] | 435 | 323 | 56 | 35 | 21 | ..... | 214 | 82 | 84 | 48 | 6 | 1 |
| Stenographers and typists | 13,608 | 11,531 | 1,703 | 322 | 52 | ..... | 825 | 2,191 | 5,286 | 5,082 | 223 | 1 |

[1] Probably includes some teachers in schools below collegiate rank.

[2] Except telegraph messengers.

TABLE 26.—WOMEN 15 YEARS OF AGE AND OVER IN EACH PRINCIPAL CLASS OF THE POPULATION ENGAGED IN GAINFUL OCCUPATIONS, CLASSIFIED BY MARITAL CONDITION, WITH A DISTRIBUTION OF THE MARRIED BY AGE PERIODS, FOR THE STATE: 1920.

| CLASS OF POPULATION. | Aggregate. | MARRIED. | | | | | | Single, widowed, divorced, and unknown. |
|---|---|---|---|---|---|---|---|---|
| | | Total. | 15 to 19 years. | 20 to 24 years. | 25 to 34 years. | 35 to 44 years. | 45 years and over. [1] | |
| **All classes** | **284,152** | **87,029** | **4,732** | **15,194** | **30,164** | **21,909** | **15,030** | **197,123** |
| Native white—Native parentage | 139,885 | 31,557 | 1,646 | 5,534 | 10,828 | 7,969 | 5,580 | 108,328 |
| Native white—Foreign or mixed parentage | 24,154 | 5,183 | 226 | 809 | 1,928 | 1,372 | 848 | 18,971 |
| Foreign-born white | 22,451 | 6,167 | 250 | 755 | 1,806 | 1,765 | 1,591 | 16,284 |
| Negro | 97,521 | 44,070 | 2,608 | 8,084 | 15,585 | 10,790 | 7,003 | 53,451 |
| Indian | 127 | 42 | 2 | 9 | 11 | 13 | 7 | 85 |
| Chinese, Japanese, and all other | 14 | 10 | ..... | 3 | 6 | ..... | 1 | 4 |

[1] Includes age unknown.
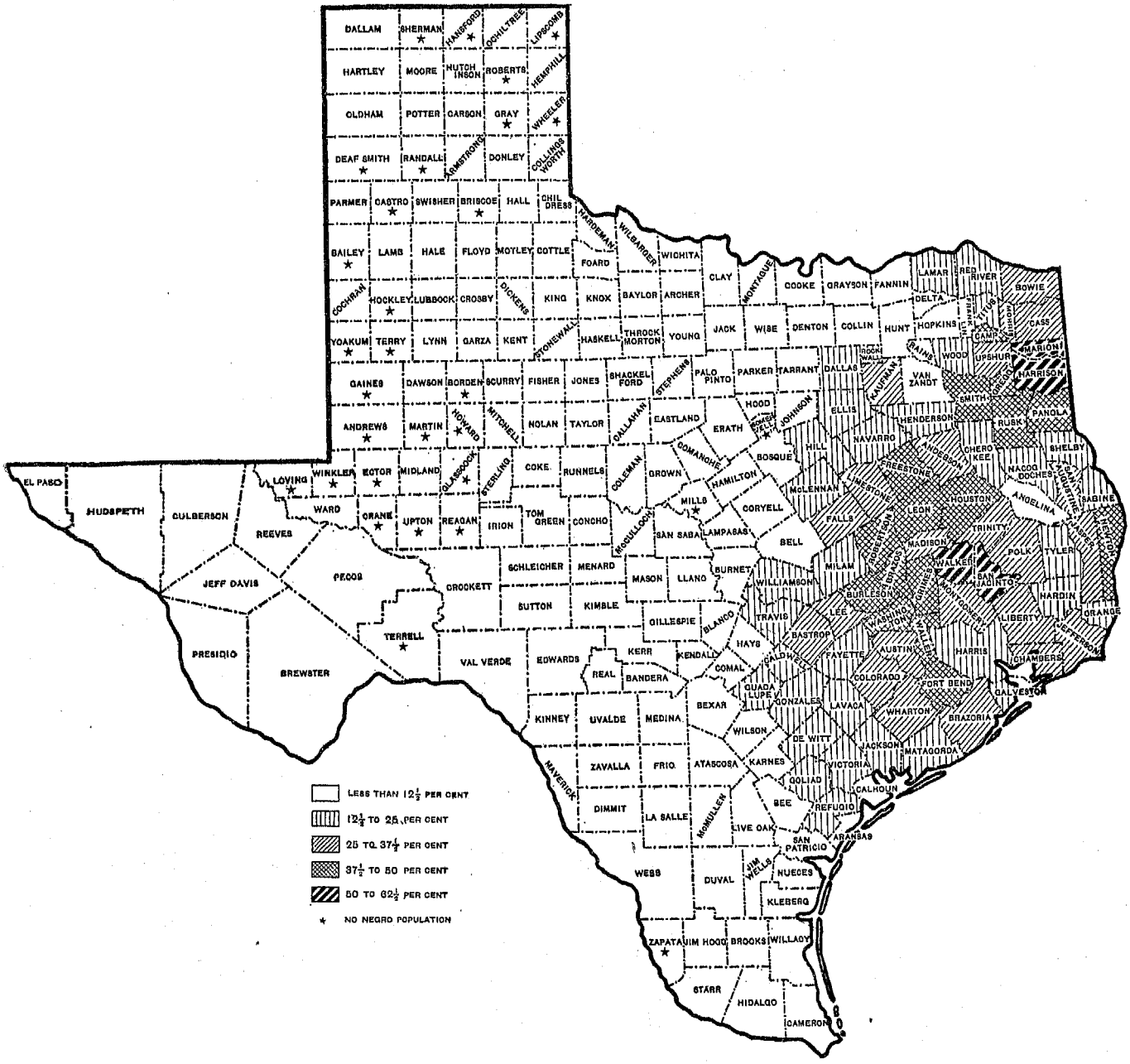
# PER CENT OF NEGROES IN TOTAL POPULATION, BY COUNTIES: 1920.