

AGRICULTURE—ILLINOIS

NUMBER OF FARMS, FARM ACREAGE, AND SPECIFIED FARM VALUES, BY COUNTIES AND MINOR CIVIL DIVISIONS: 1930

COUNTY AND MINOR CIVIL DIVISION	Number of farms April 1, 1930	ALL LAND IN FARMS, APRIL 1, 1930, CLASSIFIED ACCORDING TO USE IN 1929									SPECIFIED FARM VALUES, APRIL 1, 1930			
		All land in farms (acres)	Crop land			Pasture land			Wood-land not used for pasture (acres)	All other land in farms (acres)	Farm land and buildings (dollars)	All farm buildings (dollars)	Farmers' dwellings (dollars)	Farm implements and machinery (dollars)
			Crops harvested (acres)	Crop failure (acres)	Idle or fallow (acres)	Plow-able (acres)	Wood-land (acres)	All other (acres)						
THE STATE	214,497	29,696,399	18,954,237	701,147	1,480,493	4,691,718	2,009,890	1,505,497	731,988	1,216,461	5,336,049,028	780,949,078	386,687,848	160,412,877
Adams County	3,550	490,563	296,431	10,760	21,119	69,743	70,389	27,275	11,531	24,615	42,237,972	11,505,282	6,116,351	2,170,770
Beverly township	136	21,773	6,783	492	198	7,373	1,741	2,714	539	2,053	1,076,150	310,800	169,150	13,925
Barton township	136	21,982	12,453	341	1,067	3,225	3,305	1,399	386	916	1,621,875	442,400	241,000	81,050
Camp Point township	142	21,792	11,169	756	265	2,653	3,890	739	470	889	1,723,930	478,050	246,800	101,700
Clayton township	179	22,489	12,723	441	483	3,377	3,430	1,081	163	330	2,624,960	633,490	380,600	114,493
Columbus township	123	23,037	8,496	363	756	1,585	4,937	2,373	609	978	995,390	288,650	136,950	58,111
Concord township	137	21,659	8,929	285	875	1,492	3,337	297	400	1,074	1,017,395	342,650	176,700	56,795
Ellington township	225	21,467	13,649	425	77	2,163	3,060	1,115	484	544	2,680,677	697,489	324,250	142,350
Fall Creek township	102	19,492	11,381	1,228	1,119	1,481	1,227	631	1,085	1,040	1,992,585	558,170	312,428	138,718
Honey Creek township	129	22,490	12,079	196	472	4,892	2,087	1,779	207	698	1,540,300	378,050	199,900	83,895
Houston township	115	19,561	9,073	137	900	2,269	2,235	3,656	265	948	2,203,805	470,175	248,875	111,785
Keene township	153	23,330	10,242	747	168	3,981	2,152	3,374	123	752	1,371,490	430,950	254,950	75,555
Liberty township	160	22,316	9,226	264	914	2,728	3,696	3,533	367	1,794	1,650,540	497,600	272,020	113,145
McKee township	187	26,369	11,197	2,085	3,273	1,455	4,493	1,645	1,265	755	873,800	276,910	135,960	73,975
Melrose township	119	20,638	6,475	151	319	2,598	5,686	3,679	2,039	3,988,165	1,508,755	782,615	203,164	
Mendon township	338	28,708	14,019	2,926	639	3,532	2,922	1,519	1,081	795	1,941,582	541,477	267,830	87,636
Northeast township	146	23,626	12,063	267	1,079	2,538	4,429	2,947	242	1,955	2,230,345	624,395	318,555	110,874
Payson township	187	22,714	14,227	429	1,199	2,896	1,569	1,247	413	1,490	2,091,888	553,898	290,048	108,098
Quincy township	181	23,594	12,840	291	1,389	2,382	2,003	3,825	25	7	218,300	90,650	62,100	11,125
Riverside township	19	244	136	1	1	74	762	320	1,490	804	1,161,180	259,410	167,100	41,395
Ursa township	160	23,907	9,596	171	244	10,590	846	359	188	878	1,871,007	474,920	331,340	100,956
Ursa township	142	8,613	3,323	2,922	87	346	612	359	188	878	3,799,395	733,585	380,665	179,712
Ursa township	207	33,625	12,296	4,734	6,124	2,249	5,491	123	988	1,420				
Alexander County	719	86,085	29,694	12,347	5,515	9,073	8,041	1,200	14,153	4,066	4,173,383	978,380	516,385	185,835
Beech Ridge precinct	46	5,782	1,667	899	601	437	39	19	1,918	271	273,245	40,425	26,640	7,220
Cadua precinct	65	4,811	2,106	1,435	846	567	27	40	263	87	542,907	120,420	47,100	19,500
Caro precinct	3	84	11	13	6					4	7,200	685	635	570
Delta precinct	43	8,125	1,484	226	918	784	1,471	115	2,872	255	131,150	44,900	23,025	5,930
East Cape Girardeau precinct	51	6,632	3,098	2,179	842	374	70		1	68	608,675	105,875	53,735	24,215
Elco precinct	197	19,498	3,098	290	1,267	1,596	1,309	890	2,518	170	376,500	112,300	69,375	12,127
Lake Milligan precinct	37	5,291	1,840	1,09	1,09	1,138		720	1,258	720	157,620	28,850	15,250	7,105
McClure precinct	61	11,077	2,864	1,499	731	1,084	2,458	312	1,071	58	581,350	113,300	46,350	33,290
Millar precinct	44	7,262	3,774	1,014	235	1,498	113	38	717	873	437,220	91,500	55,350	19,525
Olive Branch precinct	43	4,872	1,849	843	427	169	40	1,024	175	175	243,115	60,450	35,475	5,985
Sandusky precinct	58	4,751	1,827	1,049	726	846	629	41	903	30	156,130	49,375	26,555	4,401
Santa Fe precinct	50	5,294	1,808	1,051	1,007	358	306	108	701	245	169,450	41,800	23,610	4,401
Tamias precinct	39	1,793	695	297	204	106	5	177	86	86	102,550	48,780	33,690	4,725
Thebes precinct	39	4,971	864	54	302	1,514	1,123	76	747	211	168,590	56,625	22,965	7,058
Unity precinct	48	3,910	1,443	944	225	246	230	76	521	225	217,695	61,325	37,600	8,382
Boad County	1,563	267,595	161,585	7,060	18,267	37,714	30,004	8,630	4,585	9,753	8,873,333	3,205,617	1,707,372	564,693
Burgess township	125	25,642	18,472	750	1,014	2,085	1,043	1,640	628	818	893,666	265,491	132,877	58,988
Central township	161	20,982	10,694	693	1,119	1,826	3,911	1,536	1,090	1,090	1,240,240	434,150	277,250	76,119
Lagrange township	168	25,554	11,932	1,602	1,233	6,320	1,109	965	720	2,083	1,075,935	380,930	184,600	50,835
Mills township	142	29,545	9,804	420	3,776	4,989	581	65	490	410	795,165	290,950	152,025	52,267
Mulberry Grove township	219	26,536	11,629	1,143	2,966	7,597	632	748	321	2,210	963,915	373,225	214,800	45,913
Old Ripley township	170	24,344	13,295	481	1,386	3,100	3,289	1,221	697	774	1,037,770	345,400	157,950	71,195
Pleasant Mound township	192	26,711	10,198	436	2,343	4,051	1,776	603	187	1,012	980,370	374,015	198,020	59,040
Rhod Creek township	194	29,255	14,194	635	1,259	3,393	7,248	975	666	673	1,134,687	470,751	278,050	95,135
Tamaleo township	134	21,271	10,661	1,025	2,981	4,351	423	577	570	683	746,585	220,705	111,800	55,701
Boone County	1,159	170,841	114,355	1,159	1,824	19,519	7,369	16,195	1,851	6,321	18,759,310	7,065,627	2,804,275	1,406,166
Belvidere township	150	26,236	17,748	173	183	2,244	1,528	3,475	133	752	3,045,371	1,012,046	463,000	166,808
Beous township	134	18,799	12,690	156	273	2,198	840	1,914	30	728	2,132,452	780,783	323,800	121,600
Boone township	193	14,381	8,863	143	106	2,182	735	1,781	83	486	1,686,888	571,038	210,150	171,157
Caladonia township	96	15,269	9,750	161	177	2,601	1,048	753	221	558	1,781,052	557,497	269,600	140,457
Flores township	143	21,698	15,933	128	158	1,979	430	2,011		751	2,594,325	1,020,550	350,200	155,355
La Roy township	134	18,662	11,581	83	68	2,498	860	2,147	320	1,035	1,820,375	795,075	265,460	150,619
Manchester township	158	19,864	12,837	82	255	2,431	1,074	1,964	395	815	1,767,928	805,018	326,875	198,060
Poplar Grove township	198	13,706	9,643	23	119	1,751	595	1,099	30	446	1,628,919	739,050	290,200	137,950
Spring township	144	21,984	17,388	166	226	1,635	729	1,051	39	760	2,293,000	784,600	305,000	164,630
Brown County	1,211	176,116	71,226	3,840	5,206	22,715	37,678	26,600	4,067	4,762	12,981,142	3,377,735	1,748,095	606,454
Buckhorn township	108	19,434	5,632	379	321	2,359	5,393	3,762	881	737	956,680	257,550	126,000	40,555
Coopers town township	204	24,645	9,398	825	690	4,266	2,394	1,761	740	740	1,745,615	508,625	281,140	73,779
Elkhorn township	136	26,999	8,196	290	374	1,892	7,757	1,896	491	513	1,177,745	355,240	174,185	67,905
Lee township	132	22,929	11,791	278	815	2,372	4,894	1,544	103	632	2,314,725	470,375	241,250	103,620
Missouri township	208	16,925	8,024	327	263	2,125	3,102	5,897	40	170	1,278,577	394,525	191,370	87,890
Mount Sterling township	195	22,898	11,149	97	664	2,396	1,699	6,003	224	606	2,410,530	587,700	308,225	115,205
Pea Ridge township	123	26,977	8,299	127	474	3,285	7,6							

AGRICULTURE—ILLINOIS

145

NUMBER OF FARMS, FARM ACREAGE, AND SPECIFIED FARM VALUES, BY COUNTIES AND MINOR CIVIL DIVISIONS: 1930—Continued

COUNTY AND MINOR CIVIL DIVISION	Number of farms April 1, 1930	ALL LAND IN FARMS, APRIL 1, 1930, CLASSIFIED ACCORDING TO USE IN 1929									SPECIFIED FARM VALUES, APRIL 1, 1930			
		All land in farms (acres)	Crop land			Pasture land			Wood-land not used for pasture (acres)	All other land in farms (acres)	Farm land and buildings (dollars)	All farm buildings (dollars)	Farmers' dwellings (dollars)	Farm implements and machinery (dollars)
			Crops harvested (acres)	Crop failure (acres)	Idle or fallow (acres)	Plow-able (acres)	Wood-land (acres)	All other (acres)						
Bureau County	3,058	511,021	554,379	7,118	3,308	76,379	34,698	15,143	1,585	18,513	72,800,297	17,056,457	7,985,901	3,482,213
Arispie township.....	95	20,449	10,333	490	359	2,312	5,241	757	176	751	1,991,830	530,350	276,200	84,240
Berlin township.....	136	21,183	10,410	86	25	3,241	435	295	25	666	3,130,505	594,500	290,750	207,740
Bureau township.....	113	20,892	14,046	55	165	3,475	963	874	14	700	3,320,630	733,850	274,730	160,650
Clarion township.....	123	22,139	17,023	43	-----	2,560	742	1,060	13	698	3,808,065	1,087,600	612,130	189,812
Concord township.....	149	22,406	16,099	207	125	3,304	1,845	680	54	592	3,124,070	740,550	361,500	124,016
Dover township.....	150	22,211	15,307	29	68	2,982	2,300	470	100	955	3,957,050	1,011,350	392,800	125,626
Fairfield township.....	117	22,510	15,447	160	162	3,295	747	1,362	64	853	2,731,076	568,275	259,895	132,590
Gold township.....	101	21,351	13,687	1,849	245	3,538	449	1,364	75	744	2,122,995	407,525	176,050	97,625
Greenville township.....	115	20,513	12,083	401	201	2,874	921	724	12	803	2,468,295	492,575	206,950	124,960
Hall township.....	169	20,227	14,418	230	45	1,765	1,891	702	404	766	3,261,715	796,625	348,665	195,800
Indian town township.....	119	21,718	14,036	4	10	2,971	3,268	606	762	763	2,611,265	725,200	345,200	130,762
La Moille township.....	140	23,322	15,267	76	488	4,542	1,288	960	29	672	3,541,554	877,065	404,750	151,700
Leopertown township.....	116	4,340	1,172	-----	42	621	765	-----	-----	1,724	229,750	64,550	24,400	10,860
Macon township.....	114	21,463	15,935	122	21	3,102	453	811	189	762	3,141,900	587,600	332,200	77,885
Manlius township.....	132	21,817	16,284	731	81	3,071	168	563	19	770	3,298,510	695,125	293,950	99,995
Milo township.....	104	21,233	16,326	36	46	2,360	1,462	515	30	458	2,690,450	557,900	248,500	109,615
Mineral township.....	123	20,647	14,791	405	203	3,026	1,670	231	70	554	3,088,455	604,225	263,250	132,628
Neponset township.....	120	22,103	14,983	58	39	5,511	504	177	69	1,764	2,487,642	661,822	289,400	156,605
Ohio township.....	131	23,932	17,325	172	74	4,486	618	422	3	827	3,439,050	690,200	442,300	189,100
Orion township.....	212	20,973	14,860	9	40	2,780	2,628	224	22	591	4,059,950	1,223,600	688,850	187,100
Selby township.....	131	18,977	12,277	56	56	2,252	2,569	587	129	711	2,694,129	631,500	281,900	148,680
Walnut township.....	144	22,964	17,025	100	209	4,358	365	218	35	624	4,028,615	874,300	464,200	171,948
Westfield township.....	113	21,085	16,534	131	80	2,875	247	385	-----	853	3,130,115	556,700	242,625	135,621
Wheatland township.....	55	10,471	7,265	-----	50	2,363	410	139	5	239	1,316,650	293,600	137,800	68,100
Wyandot township.....	126	22,086	14,846	60	44	2,676	2,811	935	48	676	3,336,140	804,000	313,800	188,085
Calhoun County	1,054	145,512	51,770	3,190	17,010	6,670	21,928	7,517	26,736	10,691	10,764,045	2,268,475	1,341,794	569,013
Bellevue precinct.....	186	28,086	7,965	422	5,035	2,042	5,262	2,619	3,479	1,862	1,462,750	264,825	155,629	59,593
Carlin precinct.....	61	11,562	2,321	342	1,295	749	3,025	547	2,564	719	467,801	115,500	69,025	26,140
Crater precinct.....	92	12,227	3,636	294	1,085	3,855	3,497	344	2,639	347	833,466	168,775	103,315	40,680
Gilead precinct.....	77	9,567	4,251	66	547	236	1,840	490	1,864	233	889,550	182,800	109,450	45,400
Hamburg precinct.....	159	17,236	7,129	416	1,423	1,090	1,478	549	3,674	879	1,693,900	318,805	191,350	87,307
Hardin precinct.....	111	16,063	5,850	162	1,401	332	1,090	494	5,670	464	1,543,800	323,460	206,900	62,533
Point precinct.....	224	27,924	12,168	776	4,351	4,116	2,253	3,642	-----	2,814	2,300,500	556,200	320,775	162,355
Richwood precinct.....	144	22,257	8,450	712	1,873	120	2,885	1,670	3,174	3,373	1,672,280	328,100	179,950	85,000
Carroll County	1,687	267,918	164,962	1,691	4,174	49,826	16,951	27,070	3,562	9,862	27,538,273	8,987,370	5,839,190	1,590,577
Cherry Grove township.....	149	22,069	15,156	90	12	3,872	586	1,401	362	600	2,788,520	727,848	302,425	143,500
Elkhorn Grove township.....	78	10,647	6,903	44	186	1,455	867	726	59	407	1,156,350	374,140	178,325	51,790
Fairhaven township.....	151	22,027	13,494	16	211	5,187	578	1,600	66	877	2,111,876	757,050	317,850	131,400
Freedom township.....	98	20,682	10,657	95	165	3,479	1,438	3,922	453	683	1,553,350	494,700	186,206	110,080
Lima township.....	56	9,435	6,147	45	-----	1,347	1,250	70	77	77	926,809	316,900	194,100	61,822
Mount Carroll township.....	178	23,950	12,681	62	143	4,577	1,674	3,910	165	938	2,284,157	888,825	437,000	144,475
Rock Creek township.....	172	23,149	15,338	20	51	5,079	58	1,195	8	829	3,011,392	1,060,915	458,850	208,736
Salem township.....	122	22,121	13,573	20	51	5,328	572	1,790	124	883	2,837,375	1,044,700	368,900	162,475
Sayona township.....	66	10,136	4,921	416	249	1,815	831	1,087	223	664	885,540	287,600	150,600	50,020
Shannon township.....	74	10,871	7,977	22	70	1,661	25	815	4	288	1,478,120	328,384	134,150	55,637
Washington township.....	110	19,833	6,310	171	627	2,286	4,763	1,922	1,103	1,651	1,127,212	421,800	216,750	62,405
Woodland township.....	142	22,902	10,040	139	502	2,702	2,631	5,537	756	685	1,441,262	579,235	251,400	107,470
Wysox township.....	138	23,869	16,555	119	61	4,195	858	1,745	83	743	3,643,565	920,873	384,750	158,007
York township.....	173	27,047	14,910	443	1,727	6,843	2,123	280	86	635	2,290,754	731,400	313,600	144,720
Cass County	1,070	208,904	123,678	12,111	10,325	18,192	12,036	12,161	6,864	8,359	19,825,863	4,298,175	2,870,900	803,504
Arenzville township.....	140	22,438	13,746	585	1,253	1,091	2,014	2,079	809	801	2,170,370	730,600	370,275	107,880
Ashland township.....	56	10,429	8,267	59	202	1,089	344	253	-----	215	1,522,687	320,300	150,600	38,520
Beardstown township.....	64	11,512	7,329	1,077	1,189	169	2,779	269	368	804	898,956	164,660	94,050	51,890
Bluff Springs township.....	141	26,210	10,692	3,000	3,330	1,468	2,478	646	1,411	3,194	2,205,425	519,800	312,350	79,972
Chandlerville township.....	72	13,523	7,981	1,400	70	835	303	2,717	137	80	1,180,900	194,500	109,500	43,675
Hagen township.....	114	23,624	14,130	2,199	2,076	1,128	255	2,268	1,193	1,193	1,691,500	482,000	387,900	88,245
Newmansville township.....	61	9,842	6,492	325	112	928	312	1,177	167	329	935,615	178,650	100,000	26,300
Panther Creek township.....	116	20,201	10,917	187	424	5,053	1,818	1,099	461	242	1,408,825	317,300	170,750	44,335
Philadelphia township.....	98	21,822	17,217	423	371	2,275	693	523	114	206	2,941,775	487,825	280,300	122,068
Sangamon Valley town- ship.....	108	21,668	9,612	2,793	543	1,449	3,252	2,272	863	884	1,724,450	396,760	239,450	70,075
Virginia township.....	100	22,735	17,193	63	755	2,747	589	831	146	411	3,145,360	506,780	256,025	130,814
Champaign County	3,315	608,375	508,436	3,805	2,079	66,440	9,088	4,050	981	13,746	103,150,411	16,557,134	7,695,420	4,405,543
Ayers township.....	58	14,227	11,919	30	146	1,565	30	168	10	259	2,507,140	287,625	127,550	99,520
Brown township.....	101	21,001	17,731	220	7	1,813	526	68	88	482	3,330,900	520,790	266,150	142,735
Champaign township.....	131	20,475	16,983	157	91	2,006	46	100	-----	489	4,299,600	882,575	440,450	174,728
Champaign City town- ship.....	9	175	120	-----	2	48	-----	-----	-----	5	124,000	51,300	19,300	4,225
Coolfax township.....	115													

AGRICULTURE—ILLINOIS

NUMBER OF FARMS, FARM ACREAGE, AND SPECIFIED FARM VALUES, BY COUNTIES AND MINOR CIVIL DIVISIONS: 1930—Continued

COUNTY AND MINOR CIVIL DIVISION	Number of farms April 1, 1930	ALL LAND IN FARMS, APRIL 1, 1930, CLASSIFIED ACCORDING TO USE IN 1929								SPECIFIED FARM VALUES, APRIL 1, 1930				
		All land in farms (acres)	Crop land			Pasture land			Wood-land not used for pasture (acres)	All other land in farms (acres)	Farm land and buildings (dollars)	All farm buildings (dollars)	Farmers' dwellings (dollars)	Farm implements and machinery (dollars)
			Crops harvested (acres)	Crop failure (acres)	Idle or fallow (acres)	Flow-able (acres)	Wood-land (acres)	All other (acres)						
Champaign County—Continued.														
Newcomb township.....	114	20,994	17,066	179	167	2,103	723	226	15	515	2,635,065	494,505	198,975	129,871
Ogden township.....	143	23,055	19,559	227	142	2,742	116	5	407	4,247,150	564,580	287,150	182,278	
Peosotum township.....	102	22,258	19,294	69	141	2,188	33	31	531	3,933,840	555,100	248,650	192,730	
Philo township.....	126	23,873	20,457	19	141	2,282	44	137	240	4,737,900	855,400	399,950	182,183	
Rantoul township.....	167	36,191	28,472	69	33	3,831	37	95	627	5,699,227	833,600	395,560	213,620	
Raymond township.....	117	22,966	19,458	16	26	2,675	20	166	617	4,345,705	675,950	218,250	179,030	
Sadorus township.....	137	24,364	20,658	210	108	2,093	402	82	66	4,075,717	523,892	221,250	201,836	
St. Joseph township.....	132	22,222	18,674	90	83	2,781	75	111	30	3,878,840	699,800	298,200	167,250	
Scott township.....	95	21,116	17,674	60	20	2,781	75	111	30	3,878,840	699,800	298,200	167,250	
Sidney township.....	136	23,024	18,225	181	11	2,197	539	226	83	4,103,034	538,770	232,200	183,179	
Somer township.....	120	19,301	16,540	209	212	2,212	84	106	21	3,216,012	420,800	175,100	155,940	
South Homer township.....	103	17,888	14,514	23	60	2,081	747	29	69	3,257,425	561,100	290,000	151,500	
Stanton township.....	133	21,490	17,883	23	62	2,253	358	190	12	3,818,745	589,187	292,550	171,232	
Talona township.....	115	20,474	17,435	46	2	2,118	14	25	1	4,898,484	1,104,825	450,275	240,534	
Urbana township.....	134	19,168	15,194	93	102	2,390	333	420	88					
Christian County.....	2,507	497,398	236,471	10,792	11,768	51,388	16,832	8,306	1,656	10,186	46,828,307	9,526,235	4,624,465	2,510,773
Assumption township.....	167	26,225	21,632	200	559	3,275	1	30	528	3,756,350	669,825	345,550	196,875	
Bear Creek township.....	117	20,662	12,611	1,304	739	3,377	756	325	289	1,771,516	281,476	150,950	98,937	
Buckhart township.....	230	36,473	28,170	1,674	555	4,569	1,083	343	32	4,704,479	821,500	440,155	229,272	
Greenwood township.....	126	21,798	14,935	1,039	1,093	2,226	1,871	330	146	2,152,731	548,750	304,750	140,210	
Johnson township.....	121	21,216	13,389	762	613	2,649	2,050	1,033	166	1,435,530	335,460	190,775	129,095	
King township.....	127	22,789	16,854	717	966	2,304	851	315	443	2,217,580	378,950	185,235	139,390	
Leocast township.....	110	18,483	14,796	190	598	2,938	79	115	320	2,258,250	410,675	214,010	130,325	
May township.....	123	21,268	14,121	662	369	2,142	2,107	329	196	3,327,400	493,650	286,350	113,802	
Mosquito township.....	151	27,938	21,398	416	1,142	2,842	1,064	425	17	3,772,075	568,600	275,350	175,051	
Mount Auburn township.....	142	23,305	16,521	994	536	3,945	1,931	905	91	2,271,146	343,280	175,800	121,857	
Pana township.....	203	25,323	17,495	698	1,705	3,945	1,931	905	91	3,908,382	1,887,461	351,625	184,677	
Prairieeton township.....	138	22,229	17,675	75	427	1,967	1,668	371	5	2,300,130	380,970	209,075	113,895	
Ricks township.....	127	20,645	15,041	543	459	3,471	1,223	117	148	2,045,725	487,500	256,300	144,048	
Rosemond township.....	147	21,361	15,677	639	440	3,600	485	420	23	2,076,910	558,038	305,200	127,925	
South Fork township.....	213	33,694	23,962	937	927	5,503	503	542	17	3,581,373	613,550	334,000	210,379	
Stonington township.....	115	21,529	18,135	242	182	2,083	97	128	128	3,735,360	505,545	275,240	188,156	
Taylorville township.....	152	22,049	14,737	430	632	2,237	2,139	894	273	2,513,370	541,125	324,100	121,879	
Clark County.....	2,481	299,596	98,923	13,213	30,773	55,488	26,125	11,324	7,241	11,409	13,790,356	4,519,475	2,762,105	740,815
Anderson township.....	168	17,615	6,470	465	1,496	3,697	3,421	314	734	1,100,460	296,150	183,275	51,270	
Auburn township.....	87	9,674	2,964	212	1,745	1,707	1,380	89	398	462,650	140,800	95,550	29,510	
Casey township.....	289	18,843	7,494	727	2,679	6,064	1,111	167	520	1,146,339	494,480	369,825	55,225	
Deerwin township.....	145	16,318	7,414	1,407	1,276	1,693	2,032	1,063	210	1,033,096	346,400	189,150	74,215	
Delsea township.....	157	14,687	3,614	1,527	3,413	3,079	2,628	325	53	590,850	224,650	149,300	23,785	
Douglas township.....	67	8,126	2,527	40	843	1,079	1,854	1,075	98	303,800	107,000	61,300	11,420	
Johnson township.....	204	17,360	6,816	1,194	1,928	4,677	1,362	504	300	871,600	315,175	200,850	85,160	
Marshall township.....	162	16,794	6,135	490	963	4,771	3,128	586	574	1,208,930	415,700	260,175	41,565	
Martinsville township.....	202	20,582	7,186	1,249	3,521	5,817	822	285	656	1,049,990	316,395	211,500	31,777	
McRee township.....	170	18,771	6,219	295	2,979	3,724	1,457	3,004	599	635,305	239,210	127,765	22,280	
Orange township.....	126	15,379	6,112	1,236	1,466	4,908	465	172	270	473,290	239,800	136,025	28,880	
Parker township.....	114	18,711	6,155	1,496	3,540	4,832	674	1,052	1,022	728,645	213,025	113,100	39,215	
Wabash township.....	360	30,690	13,695	1,984	4,160	5,126	7,743	1,375	2,029	1,914,730	620,540	360,040	102,618	
Westfield township.....	87	9,987	6,133	64	177	2,193	245	923	10	776,116	204,700	114,000	35,025	
York township.....	143	17,279	10,049	2,847	587	1,733	903	199	251	1,367,755	345,450	184,250	108,910	
Clay County.....	2,064	348,634	124,165	8,728	30,762	43,867	13,105	4,442	10,274	13,461	8,302,943	2,826,154	1,633,638	511,792
Bible Grove township.....	126	18,033	11,823	80	542	3,412	1,021	305	180	495,955	136,195	86,750	28,318	
Blair township.....	169	19,561	8,867	717	2,460	3,232	1,555	120	1,237	611,420	172,025	104,400	27,480	
Clay City township.....	127	20,370	7,217	714	3,407	4,104	599	100	1,406	535,165	185,700	123,150	33,240	
Harter township.....	270	27,837	14,930	835	2,795	5,168	857	590	688	1,205,070	489,121	318,625	64,705	
Hooger township.....	154	19,836	9,697	1,038	2,449	3,073	904	569	775	550,105	180,350	107,815	48,985	
Larkinsburg township.....	201	18,823	9,046	685	1,975	1,602	2,194	660	1,064	726,200	214,400	136,968	85,570	
Louisville township.....	196	20,165	9,648	1,901	1,950	3,861	1,432	60	517	750,455	220,125	141,150	40,377	
Oskaloosa township.....	132	19,327	10,811	872	2,102	2,899	640	557	397	459,132	143,835	85,145	43,200	
Pixley township.....	261	27,219	14,173	865	2,400	5,016	1,400	564	1,557	831,435	237,250	137,435	79,416	
Songer township.....	175	26,796	16,841	565	3,085	3,774	971	30	1,132	648,735	200,965	118,825	35,436	
Stanford township.....	232	28,881	12,361	736	4,420	5,055	1,022	665	941	1,121,395	331,788	187,203	54,990	
Xenia township.....	91	19,029	4,717	299	1,177	2,671	400	162	229	293,840	108,400	86,775	14,075	
Clinton County.....	1,747	268,169	164,556	8,266	16,948	33,198	8,493	18,366	12,999	6,680	14,630,813	4,213,115	2,098,183	1,189,478
Breese township.....	172	21,990	15,691	649	756	674	1,777	2,422	1,307	1,791,550	523,650	241,920	170,151	
Brookside township.....	117	12,353	6,981	268	1,282	1,748	485	480	588	692,780	256,590	160,240	28,532	
Carlyle township.....	48	7,697	4,473	81	866	84	320	849	706	346,450	88,510	48,100	27,075	
Clement township.....	70	12,063	7,457	294	749	222	361	1,963	687	462,305	102,775	57,550	44,325	
East Fork township.....	169	19,231	13,807	274	548	3,209	821	171	366	601,630	179,110	92,700	48,895	
Germanstown township.....	119	19,061	10,513	1,386	1,466	2,052	680	359	2,687	1,185,180	349,750	164,800	97,485	
Irishtown township.....	94	15,726	7,834	577	2,281	2,151	897	429	828	476,260	100,200	54,465	30,150	
Lake township.....	64	15,628	8,028	115	1,533	85	506	2,188	1,769	676,990	138,375	74,700	43,160	
Looking Glass township.....	193	27,034	17,261	512	76									

AGRICULTURE—ILLINOIS

147

NUMBER OF FARMS, FARM ACREAGE, AND SPECIFIED FARM VALUES, BY COUNTIES AND MINOR CIVIL DIVISIONS: 1930—Continued

COUNTY AND MINOR CIVIL DIVISION	Number of farms April 1, 1930	ALL LAND IN FARMS, APRIL 1, 1930, CLASSIFIED ACCORDING TO USE IN 1929								SPECIFIED FARM VALUES, APRIL 1, 1930				
		All land in farms (acres)	Crop land			Pasture land			Wood-land not used for pasture (acres)	All other land in farms (acres)	Farm land and buildings (dollars)	All farm buildings (dollars)	Farmers' dwellings (dollars)	Farm implements and machinery (dollars)
			Crops harvested (acres)	Crop failure (acres)	Idle or fallow (acres)	Plow-able (acres)	Wood-land (acres)	All other (acres)						
Coles County	2,179	290,114	198,380	4,895	8,585	42,207	15,267	9,085	3,802	9,983	36,159,388	7,455,358	4,152,755	1,800,135
Ashmore township.....	239	30,767	19,203	771	765	4,682	1,098	1,335	583	1,730	3,162,760	764,850	408,550	151,982
Charleston township.....	248	20,476	10,513	283	296	3,254	3,165	1,738	456	771	2,610,148	798,335	546,725	97,128
East Oakland township.....	104	20,682	13,235	151	118	2,665	1,739	1,621	411	642	1,825,545	433,700	222,795	83,496
Humboldt township.....	199	30,552	25,617	463	295	3,069	133	60	31	884	5,061,670	712,555	376,555	252,189
Hutton township.....	245	30,329	18,378	651	1,998	8,989	1,889	591	1,638	1,225	2,040,490	561,685	297,725	114,550
Lafayette township.....	148	21,281	14,790	112	787	3,552	923	360	68	554	3,105,225	593,578	300,475	154,907
Mattson township.....	148	21,843	17,790	398	241	2,506	367	43	498	498	3,887,665	633,200	371,250	144,958
Morgan township.....	127	16,040	10,649	319	413	1,815	1,685	485	242	441	1,959,145	322,000	158,400	71,836
North Okaw township.....	197	31,530	24,414	680	450	3,984	614	244	151	993	4,246,100	925,530	502,550	207,075
Paradise township.....	122	12,204	8,708	270	264	1,640	308	605	24	395	1,258,350	330,650	228,450	57,635
Pleasant Grove township.....	204	24,097	14,452	513	785	3,333	2,637	1,978	179	820	2,177,840	570,360	317,850	126,740
Seven Hickory township.....	168	29,854	25,496	284	163	2,738	109	25	19	1,020	4,524,450	808,025	421,400	248,235
Cook County ¹	3,348	214,742	149,883	3,432	11,183	20,669	7,223	5,496	1,308	15,568	100,826,311	20,187,199	10,346,830	3,406,744
Barrington township.....	116	18,689	10,752	91	1,426	1,851	1,549	1,404	347	1,159	3,467,095	1,029,100	440,200	132,350
Bloom township.....	152	12,080	8,661	230	458	1,894	269	167	58	363	3,181,072	532,739	325,550	157,643
Bremen township.....	124	10,088	7,464	177	604	1,083	96	32	47	580	2,896,850	517,650	296,906	78,340
Calumet township.....	16	390	292	4	11	29	4	6	44	44	482,000	66,500	42,100	4,030
Chicago city.....	123	1,044	1,249	135	71	194	16	4	45	191	8,416,790	848,930	820,450	109,577
Cicero township.....	5	57	44	12	5	4	1	1	1	1	25,700	2,500	2,000	1,560
Elk Grove township.....	224	14,732	11,112	252	732	1,334	158	295	19	830	4,817,796	1,221,433	643,475	295,269
Evanston township.....	31	141	86	10	5	4	1	1	1	1	4,415,770	439,500	156,800	21,425
Hanover township.....	167	17,004	11,367	251	1,116	1,050	1,104	883	158	86	2,946,874	924,108	471,350	168,769
Lemont township.....	100	7,356	3,427	235	1,137	635	1,027	211	52	632	1,152,650	363,700	215,900	41,556
Leyden township.....	210	8,652	6,408	157	337	940	62	170	3	875	10,305,550	1,613,850	777,550	220,810
Lyns township.....	98	6,064	3,233	85	225	966	375	140	34	1,306	4,143,168	614,800	356,000	51,076
Maine township.....	291	8,245	5,837	154	571	438	111	94	132	908	11,470,596	2,860,280	1,153,200	282,547
New Trier township.....	39	534	410	25	18	12	12	1	1	68	1,154,900	371,300	200,200	41,750
Niles township.....	194	1,956	1,505	13	108	75	15	27	4	209	5,470,050	1,039,725	421,425	155,135
Northfield township.....	157	6,931	4,635	48	652	652	70	64	100	710	8,989,818	1,378,056	925,100	209,454
Norwood Park township.....	39	945	708	38	21	13	13	1	1	103	1,554,068	228,918	144,200	53,719
Orland township.....	154	18,362	14,038	183	217	1,858	649	189	25	1,118	3,566,300	796,480	356,400	193,137
Palatine township.....	142	13,020	8,648	111	745	1,219	552	416	73	1,256	3,373,415	1,024,690	486,800	141,695
Palos township.....	88	8,778	5,588	250	301	476	746	704	40	633	2,467,875	367,680	220,325	82,530
Proviso township.....	16	637	343	25	56	56	5	65	87	87	476,200	51,100	30,000	4,275
Rich township.....	113	15,028	11,598	155	506	1,772	84	45	9	856	3,840,130	595,300	320,650	107,750
Schaumburg township.....	149	16,935	12,802	156	273	2,439	80	249	89	867	3,601,300	1,276,720	639,205	230,215
Stickney township.....	14	447	371	20	4	28	2	2	15	15	160,600	23,100	14,900	12,400
Thornton township.....	258	6,012	4,553	232	263	567	65	29	11	262	3,050,862	645,250	456,700	167,234
Wheeling township.....	176	13,366	10,175	179	824	1,124	79	182	1	802	4,069,875	768,600	479,500	244,850
Worth township.....	203	6,429	4,547	215	305	499	175	78	61	549	4,147,878	600,220	401,350	164,119
Crawford County	1,814	214,031	82,942	6,610	28,763	60,954	7,494	7,503	6,837	12,928	10,275,401	3,433,106	3,059,331	629,005
Honey Creek township.....	237	24,035	6,157	432	2,560	8,545	1,058	1,953	1,131	2,199	755,616	327,760	200,000	46,385
Hutsonville township.....	138	18,434	9,454	1,498	989	2,785	943	806	476	1,483	1,532,130	401,105	210,995	82,769
Lamotte township.....	186	30,564	18,036	994	2,124	5,296	737	1,096	772	1,915	2,432,640	587,400	316,225	98,154
Leking township.....	148	18,888	6,702	246	3,670	4,964	1,053	582	544	1,122	408,535	184,700	81,675	24,475
Martin township.....	193	21,716	6,395	814	2,623	5,567	512	377	727	1,701	537,780	210,840	132,255	23,030
Montgomery township.....	247	27,440	10,779	944	2,968	5,584	892	956	1,142	999	1,277,890	417,007	260,966	79,590
Oblong township.....	204	23,912	8,848	464	4,113	7,402	709	617	780	981	1,100,103	441,505	280,915	60,629
Prairie township.....	150	17,877	4,998	418	5,058	5,066	580	175	343	741	509,805	219,484	142,500	36,495
Robinson township.....	243	24,244	8,414	762	3,186	8,136	748	914	498	1,581	1,476,777	623,990	381,000	65,845
Southwest township.....	62	7,026	3,168	137	1,437	1,359	262	33	429	206	183,625	69,325	41,700	11,733
Cumberland County	1,608	175,268	83,855	5,723	19,837	41,069	8,856	3,366	4,272	8,748	7,801,450	2,583,725	1,612,850	427,383
Cottonwood township.....	172	17,883	9,383	289	1,698	4,988	569	48	180	728	697,900	308,350	154,550	60,450
Crooked Creek township.....	148	16,288	7,895	421	2,595	3,274	533	548	488	534	669,840	179,270	110,450	28,665
Greenup township.....	204	20,675	9,619	707	1,543	4,217	2,548	868	402	771	979,803	307,500	193,425	56,535
Neoga township.....	273	30,741	16,531	224	2,943	7,083	863	390	423	2,184	1,388,615	517,325	326,445	56,890
Spring Point township.....	196	29,340	16,492	551	1,406	6,502	1,312	207	1,573	1,803	1,242,995	369,450	212,875	87,480
Sumpter township.....	219	21,624	9,046	1,773	2,810	4,683	1,370	318	234	1,890	955,555	379,760	262,875	50,400
Union township.....	267	26,703	10,361	1,017	4,412	7,160	1,291	510	524	1,428	1,136,200	353,530	207,450	64,850
Woodbury township.....	129	12,008	4,528	741	1,930	2,582	872	499	443	408	430,640	178,500	145,780	22,613
De Kalb County	2,317	380,565	299,334	3,814	8,142	40,731	8,983	10,807	676	13,678	52,069,519	15,312,275	6,122,105	3,018,299
Afton township.....	116	21,529	17,521	180	305	2,368	47	178	38	892	4,201,205	1,404,635	679,700	226,679
Clinton township.....	130	22,167	17,294	273	200	3,420	91	286	17	507	3,467,020	909,000	309,700	179,405
Cortland township.....	138	10,461	15,043	486	92	2,005	697	330	57	741	2,625,156	925,450	378,060	172,877
De Kalb township.....	150	21,112	16,902	404	146	1,350	599	297	42	863	3,088,915	1,197,110	550,400	195,809
Franklin township.....	128	18,652	13,793	257	194	1,784	952	1,149	55	468	1,592,805	520,560	219,000	124,045
Genoa township.....	132	21,554	17,413	130	114	1,784	312	936	21	834	2,737,450	776,450	306,700	190,0

AGRICULTURE—ILLINOIS

NUMBER OF FARMS, FARM ACREAGE, AND SPECIFIED FARM VALUES, BY COUNTIES AND MINOR CIVIL DIVISIONS: 1930—Continued

COUNTY AND MINOR CIVIL DIVISION	Number of farms April 1, 1930	ALL LAND IN FARMS, APRIL 1, 1930, CLASSIFIED ACCORDING TO USE IN 1929									SPECIFIED FARM VALUES, APRIL 1, 1930			
		All land in farms (acres)	Crop land			Pasture land			Wood-land not used for pasture (acres)	All other land in farms (acres)	Farm land and buildings (dollars)	All farm buildings (dollars)	Farmers' dwellings (dollars)	Farm implements and machinery (dollars)
			Crops harvested (acres)	Crop failure (acres)	Idle or fallow (acres)	Plow-able (acres)	Wood-land (acres)	All other (acres)						
De Witt County	1,439	242,691	189,419	6,697	1,162	25,396	15,635	7,098	977	4,766	35,510,971	5,835,369	2,759,325	1,439,747
Barnett township.....	131	23,261	18,105	547	145	2,847	672	506	79	460	3,545,025	619,530	272,450	153,685
Clinton township.....	127	19,379	12,840	129	47	1,898	334	615	68	445	3,162,586	573,078	290,035	110,168
Creek township.....	139	22,267	17,265	592	161	2,018	1,639	180	17	392	3,211,137	519,050	208,400	134,490
De Witt township.....	106	20,489	14,985	390	128	2,413	2,056	176	70	281	2,907,110	437,450	254,900	120,007
Harp township.....	121	15,751	12,266	838	25	2,403	3,419	373	74	351	2,186,725	306,400	193,975	71,860
Nixon township.....	96	13,629	15,634	377	-----	1,608	40	78	-----	292	3,496,950	491,500	254,650	176,310
Rutledge township.....	86	16,065	12,356	675	15	1,922	657	63	33	313	2,825,755	426,550	181,750	89,170
Santa Anna township.....	97	16,969	13,144	660	83	1,722	421	474	9	250	2,712,685	388,750	182,100	114,232
Texas township.....	97	19,666	12,939	296	269	1,799	2,194	1,458	337	516	2,346,420	303,956	172,050	84,980
Turnbridge township.....	151	23,129	16,595	996	114	2,123	993	1,711	168	489	2,820,390	505,825	260,375	102,263
Wapella township.....	121	15,294	12,378	441	53	1,177	1,256	649	39	296	2,283,430	373,700	190,460	123,680
Waynesville township.....	79	15,396	16,987	694	136	1,629	1,115	732	42	441	1,819,563	375,800	136,580	74,586
Wilson township.....	79	14,396	11,222	215	-----	1,857	895	16	41	240	2,143,210	364,500	161,600	48,336
Douglas County	1,456	246,987	201,604	2,604	1,699	25,895	5,781	1,988	753	6,874	36,798,079	5,873,970	2,625,975	1,755,282
Arcola township.....	299	33,953	28,792	151	399	3,334	139	142	2	1,113	5,340,305	771,080	326,050	210,853
Bourbon township.....	196	23,623	23,156	329	8	3,627	877	96	281	822	4,360,518	726,895	327,590	143,288
Bowling Green township.....	193	27,139	19,877	235	615	4,251	801	330	66	835	3,562,105	546,055	275,250	172,985
Camargo township.....	124	20,849	18,140	58	34	2,717	345	233	36	977	2,576,175	377,200	165,610	102,115
Garrett township.....	206	33,633	25,955	122	157	3,678	1,661	236	35	779	5,239,010	1,034,680	433,200	311,828
Murdock township.....	91	15,712	15,473	94	62	1,434	94	167	14	334	2,950,285	367,360	165,850	133,542
Newman township.....	116	24,299	24,929	335	52	2,108	408	68	50	348	4,054,036	528,800	245,350	185,320
Sargent township.....	167	23,455	22,178	615	257	2,327	1,324	620	269	665	3,052,275	449,300	219,115	150,349
Tuscola township.....	185	36,162	31,473	108	115	3,269	132	94	-----	951	5,652,710	1,083,010	498,050	339,979
Du Page County	1,896	149,379	93,566	1,935	8,124	15,716	8,897	6,943	1,075	5,994	38,424,405	9,145,570	4,562,192	1,260,151
Addison township.....	199	12,872	9,076	329	1,177	1,147	319	111	64	652	3,809,630	1,085,650	526,940	129,468
Bloomington township.....	161	15,905	14,038	195	720	1,964	285	788	3	912	3,651,105	1,261,150	601,150	178,378
Downers Grove township.....	206	17,599	16,478	511	942	1,840	1,728	1,363	80	773	4,321,220	1,169,000	601,650	154,768
Lisle township.....	122	17,687	19,964	112	478	1,300	2,191	953	86	968	4,389,595	1,095,479	565,000	157,080
Milton township.....	166	11,142	7,249	114	670	1,679	651	259	159	379	4,389,375	1,099,426	610,302	110,170
Naperville township.....	163	20,721	14,948	197	640	3,126	662	630	36	452	4,404,385	1,452,700	600,200	190,450
Wayne township.....	121	13,139	12,610	123	481	1,393	1,604	1,277	113	538	3,043,460	634,905	368,050	152,624
Winfield township.....	126	13,066	8,419	129	928	2,531	1,199	960	403	786	3,913,090	683,700	325,650	98,822
York township.....	92	8,893	4,762	128	2,038	945	223	197	161	484	6,470,835	672,660	354,250	82,401
Edgar County	2,325	364,697	303,831	2,417	6,451	49,138	21,700	9,675	2,137	12,366	42,663,733	7,638,047	4,039,152	1,665,784
Bronillets Creek town- ship.....	144	19,186	11,699	365	478	2,596	2,379	565	343	761	1,441,130	254,415	142,590	41,715
Buck township.....	114	21,919	13,412	198	325	2,220	172	378	-----	404	3,504,003	610,240	277,600	165,135
Edgar township.....	196	33,625	25,372	29	116	4,145	2,901	279	25	798	4,507,195	656,900	343,800	131,724
Elbridge township.....	396	23,839	19,946	339	1,184	3,152	3,381	1,820	659	2,417	1,489,580	452,685	243,650	99,290
Embarass township.....	124	21,919	17,912	149	61	2,674	414	104	20	595	3,189,725	461,811	210,087	139,680
Grandview township.....	167	26,822	14,522	284	881	4,044	2,162	2,907	455	1,257	2,337,495	506,140	264,800	104,368
Hunter township.....	99	17,244	16,069	66	379	3,220	1,400	872	165	682	1,998,100	417,250	196,575	91,965
Kansas township.....	155	25,216	18,594	129	355	2,783	1,042	1,222	124	727	3,598,735	624,561	322,450	170,062
Paris township.....	218	26,315	18,789	95	270	4,290	990	180	79	646	3,822,890	828,975	487,050	116,825
Prarie township.....	94	20,472	16,532	115	378	1,807	1,048	626	-----	466	2,150,780	363,460	179,350	113,950
Ross township.....	161	23,226	18,823	89	357	2,865	672	545	-----	464	2,702,675	508,175	348,250	107,160
Shiloh township.....	179	33,323	28,948	97	85	2,769	125	32	3	1,272	4,390,675	492,700	221,550	150,180
Stratton township.....	131	14,697	9,492	291	174	2,677	484	403	125	541	1,541,340	390,750	241,900	26,050
Symmes township.....	204	24,793	19,238	244	644	7,941	4,598	192	114	822	1,611,560	510,450	323,500	52,275
Young America township.....	157	33,670	28,060	125	896	3,035	21	50	25	556	4,377,600	559,585	235,400	155,420
Edwards County	1,600	189,317	96,743	1,631	13,769	27,179	3,178	2,414	5,859	6,554	5,904,440	1,818,455	1,034,360	278,407
Albion precinct.....	166	23,384	19,945	445	2,761	5,047	690	323	686	537	811,440	290,075	182,000	48,695
Bene Gap precinct.....	103	11,691	6,557	63	2,146	1,769	188	83	299	488	609,045	159,400	94,950	24,242
Brown precinct.....	75	19,231	6,156	236	422	1,604	480	414	422	478	679,885	150,130	73,365	42,405
Dixon precinct.....	108	15,067	7,222	97	1,622	3,568	324	277	599	1,378	651,215	237,500	113,675	31,425
Ellery precinct.....	63	8,698	3,897	73	865	2,039	141	163	486	1,094	322,630	96,050	50,300	15,080
French Creek precinct.....	192	16,697	7,325	431	2,311	3,429	455	324	718	904	790,685	228,250	142,750	29,080
Salem precinct.....	172	13,499	10,741	165	2,642	3,335	272	53	824	553	791,430	256,700	150,400	43,470
Shaly precinct.....	221	27,389	13,751	191	2,980	6,188	630	772	1,925	1,032	1,248,110	395,350	226,920	43,210
Effingham County	2,029	262,694	133,699	8,336	22,776	39,095	25,495	10,020	12,690	11,291	9,485,870	3,295,745	1,775,394	608,186
Banner township.....	61	19,472	4,896	371	1,263	2,230	535	81	350	749	930,173	135,688	75,950	31,705
Bishop township.....	166	13,429	9,376	1,552	1,669	2,365	703	260	1,211	890	792,205	218,822	122,560	49,133
Douglas township.....	184	22,261	16,853	276	1,490	2,455	3,108	1,632	1,567	1,514	1,089,177	365,020	196,110	45,665
Jackson township.....	173	18,336	6,788	674	2,673	3,856	1,840	878	676	576	670,547	198,650	106,329	24,910
Liberty township.....	88	8,364	3,599	88	994	2,120	463	308	327	586	272,230	117,275	74,175	19,310
Lucas township.....	134	20,672	14,335	166	868	3,542	301	699	161	330	647,725	169,950	76,960	34,285
Mason township.....	162	18,697	8,942	904	1,318	3,221	2,911	934	321	1,045	806,345	209,655	115,660	39,979
Moccasin township.....	117	15,091	7,447	278	1,734									

AGRICULTURE—ILLINOIS

149

NUMBER OF FARMS, FARM ACREAGE, AND SPECIFIED FARM VALUES, BY COUNTIES AND MINOR CIVIL DIVISIONS: 1930—Continued

COUNTY AND MINOR CIVIL DIVISION	Number of farms April 1, 1930	ALL LAND IN FARMS, APRIL 1, 1930, CLASSIFIED ACCORDING TO USE IN 1929								SPECIFIED FARM VALUES, APRIL 1, 1930					
		All land in farms (acres)	Crop land				Pasture land			Wood-land not used for pasture (acres)	All other land in farms (acres)	Farm land and buildings (dollars)	All farm buildings (dollars)	Farmers' dwellings (dollars)	Farm implements and machinery (dollars)
			Crops harvested (acres)	Crop failure (acres)	Idle or fallow (acres)	Flow-able (acres)	Wood-land (acres)	All other (acres)							
Fayette County	3,122	377,718	171,921	15,535	44,708	55,458	32,127	30,397	11,992	15,580	14,568,251	4,063,150	2,347,755	825,182	
Avena township.....	150	17,656	8,085	297	2,286	2,681	1,755	1,198	644	710	731,555	230,920	147,400	43,862	
Bear Grove township.....	181	21,033	8,935	1,109	3,532	3,519	894	1,539	376	829	912,465	283,900	166,350	38,280	
Bowling Green township.....	118	13,373	4,377	540	1,200	1,516	1,023	2,850	430	540	496,755	117,375	64,375	20,765	
Carson township.....	75	9,010	3,557	764	1,062	1,391	976	1,257	568	335	480,139	125,340	61,220	25,975	
Hurricane township.....	108	15,063	6,870	327	1,222	1,174	2,421	1,088	546	1,415	570,440	153,190	71,195	25,710	
Kaskaskia township.....	166	17,748	8,501	499	1,940	4,257	266	212	352	1,306	802,919	232,200	136,800	46,705	
La Clède township.....	145	21,773	15,443	294	2,970	3,603	380	264	116	606	842,487	190,100	136,650	37,155	
Lone Grove township.....	266	30,751	10,536	1,146	1,025	4,214	80	208	108	391	676,920	182,830	106,300	46,645	
Loudon township.....	161	18,805	7,330	367	1,428	2,464	5,029	5,065	1,376	583	593,475	243,285	136,610	45,975	
Otago township.....	113	12,711	6,411	1,706	1,428	5,282	1,483	1,048	795	832	619,500	175,830	120,600	23,275	
Pope township.....	212	29,214	10,809	639	3,795	1,670	4,937	5,708	1,188	568	1,221,010	364,900	190,425	61,668	
Ramsay township.....	235	30,025	13,366	1,430	3,951	3,954	1,217	4,477	1,186	1,186	1,153,300	381,625	206,500	110,610	
Seaton township.....	163	20,281	8,657	1,506	3,033	2,539	2,519	225	1,286	442	820,275	187,445	93,370	48,762	
Seimly township.....	180	21,489	8,822	648	3,938	2,622	2,079	1,599	496	985	803,964	309,200	170,450	58,285	
Shafter township.....	110	12,713	4,610	795	2,239	2,080	1,866	350	472	301	518,390	136,525	76,275	29,721	
South Hurricane town- ship.....	119	13,382	5,226	327	2,422	2,040	904	1,196	105	1,072	513,730	174,900	92,570	21,330	
Vandalia township.....	124	15,563	6,337	1,965	1,377	2,267	583	1,254	471	1,329	1,007,933	219,830	118,750	58,285	
Wheatland township.....	142	16,904	7,974	306	2,565	2,469	2,347	1,70	697	376	497,499	152,225	98,415	30,838	
Wilberton township.....	184	20,230	14,122	56	203	3,931	304	131	317	1,166	647,865	175,276	106,025	37,805	
Ford County	1,549	298,706	247,240	2,255	1,634	33,073	2,138	3,038	418	8,910	44,895,729	7,188,798	3,151,655	2,032,784	
Brenton township.....	122	22,761	18,638	91	2,759	47	44	24	1,158	3,412,000	512,000	247,200	156,888		
Button township.....	103	21,166	17,052	328	415	2,407	226	171	27	540	2,156,105	368,700	152,850	119,000	
Dix township.....	180	32,464	26,895	236	95	3,062	220	393	22	1,001	5,261,630	664,350	302,200	211,720	
Drummer township.....	161	33,427	27,181	185	430	3,251	289	1,234	10	847	6,070,489	1,009,733	470,080	263,434	
Lyman township.....	142	25,826	21,533	198	66	3,207	111	147	2	563	3,249,825	581,805	265,500	148,030	
Mona township.....	114	23,505	20,427	188	71	2,264	9	7	70	540	3,490,920	595,300	212,000	124,245	
Patton township.....	218	35,928	29,047	535	71	4,010	1,019	272	88	890	4,861,020	1,002,600	496,250	243,565	
Peach Orchard township.....	83	15,000	12,521	57	30	1,772	159	39	422	422	2,346,925	391,600	165,775	114,210	
Pella township.....	94	22,179	19,265	116	10	2,171	55	52	59	626	3,917,000	506,225	190,100	120,582	
Rogers township.....	76	14,246	12,450	37	14	1,482	47	17	23	263	1,697,975	287,600	122,800	69,015	
Sullivan township.....	136	29,323	23,179	172	472	3,931	47	64	23	1,432	4,521,410	686,860	266,450	319,360	
Wall township.....	120	22,881	19,052	228	46	2,211	115	530	61	638	3,271,430	582,025	260,450	182,525	
Franklin County	2,071	176,880	74,222	4,027	31,338	40,589	3,516	3,335	9,783	10,070	6,968,959	2,374,344	1,460,377	472,569	
Barren township.....	106	14,022	6,318	126	2,398	1,898	254	909	1,749	370	331,345	86,100	52,275	21,271	
Benton township.....	128	11,691	3,966	140	1,951	1,956	379	495	273	2,531	602,759	186,403	105,688	49,183	
Browning township.....	290	16,787	7,379	444	1,769	3,370	341	365	1,743	1,430	962,425	361,150	222,474	95,870	
Cave township.....	215	15,621	6,729	136	3,252	4,404	208	9	698	145	422,735	175,725	124,795	25,900	
Denlinger township.....	76	5,449	2,066	68	895	1,134	300	20	97	269	372,675	102,250	50,550	21,745	
Ewing township.....	248	19,271	8,389	246	2,270	5,717	366	444	711	1,128	669,995	228,775	135,475	45,405	
Frankfort township.....	183	21,636	8,787	466	4,613	5,931	179	171	816	573	924,550	319,650	178,295	55,790	
Goode township.....	109	12,917	5,072	129	1,996	2,588	233	52	1,079	1,498	562,750	187,500	114,550	45,845	
Northern township.....	210	15,515	6,324	1,475	2,892	2,837	471	342	616	638	627,810	208,380	141,150	81,210	
Six Mile township.....	125	6,538	3,570	121	3,011	4,983	233	261	774	711	707,065	216,775	124,175	28,880	
Tyrone township.....	192	18,877	6,566	192	2,197	1,966	184	34	357	265	339,160	119,516	70,425	20,470	
Fulton County	3,343	508,391	276,588	16,267	7,308	48,423	96,163	41,444	5,769	14,439	50,361,569	11,810,710	6,136,615	2,331,073	
Astoria township.....	190	22,124	11,039	110	490	1,021	6,606	1,918	367	573	2,178,360	563,495	347,175	110,220	
Banner township.....	116	15,438	9,094	218	80	437	3,664	1,637	17	841	1,469,450	343,325	174,625	57,249	
Bernadotte township.....	118	22,062	11,520	512	211	5,053	3,385	849	201	331	1,465,705	408,050	173,200	52,065	
Buckheart township.....	134	19,978	12,329	71	71	1,150	4,369	1,340	23	629	2,294,115	530,950	271,850	84,215	
Canton township.....	143	18,972	12,358	120	142	2,213	1,258	1,407	574	574	2,795,850	659,705	358,400	149,007	
Cass township.....	180	24,912	11,788	1,439	54	1,146	8,671	235	1,065	514	2,061,535	405,200	240,450	65,500	
Deerfield township.....	107	21,477	9,559	1,519	500	750	3,477	4,634	630	406	1,470,000	458,525	239,040	90,052	
Ellisville township.....	40	7,111	2,841	780	102	540	2,080	496	26	296	553,190	160,150	80,200	10,200	
Fairview township.....	118	21,992	12,510	182	182	1,590	5,938	667	13	910	2,623,845	550,990	257,550	117,125	
Farmer township.....	138	22,886	11,922	610	199	5,055	2,670	1,061	764	605	1,998,295	446,200	192,100	67,325	
Farmington township.....	150	20,694	14,969	11	15	4,345	573	151	25	605	3,272,780	654,165	255,700	137,400	
Harris township.....	152	20,278	9,355	944	306	2,985	929	5,205	164	370	1,436,930	351,510	176,800	62,584	
Isabel township.....	94	15,680	9,247	1,678	416	1,365	1,905	61	430	430	1,420,920	274,510	148,250	86,620	
Joshua township.....	163	23,436	15,409	181	82	1,503	3,473	1,922	87	779	3,176,480	582,065	282,900	108,205	
Kerton township.....	70	18,282	7,216	1,223	608	600	2,165	43	858	500	1,220,366	170,010	86,625	58,815	
Lee township.....	110	21,415	12,092	730	207	957	3,576	3,560	23	270	2,108,550	538,100	310,100	108,985	
Lewistown township.....	159	20,414	12,430	411	111	1,321	4,641	792	21	687	2,505,885	595,570	318,900	116,195	
Liverpool township.....	140	20,165	12,624	229	379	1,154	4,582	541	23	633	1,670,185	351,425	164,560	80,350	
Orion township.....	144	21,815	11,389	524	78	2,069	3,643	3,080	197	835	1,768,100	486,765	247,625	74,280	
Pleasant township.....	149	23,800	12,289	520	233	4,766	3,884	911	441	786	2,459,765	566,400	275,850	119,650	
Putnam township.....	137	19,855	11,427	231	166	1,358	5,814	296	142	421	1,821,611	418,046	231,050	81,030	
Union township.....	130	21,000	10,966	1,120	675	2,714	2,287	2,639	65						

NUMBER OF FARMS, FARM ACREAGE, AND SPECIFIED FARM VALUES, BY COUNTIES AND MINOR CIVIL DIVISIONS: 1930—Continued

COUNTY AND MINOR CIVIL DIVISION	Number of farms April 1, 1930	ALL LAND IN FARMS, APRIL 1, 1930, CLASSIFIED ACCORDING TO USE IN 1929									SPECIFIED FARM VALUES, APRIL 1, 1930			
		All land in farms (acres)	Crop land			Pasture land			Wood-land not used for pasture (acres)	All other land in farms (acres)	Farm land and buildings (dollars)	All farm buildings (dollars)	Farmers' dwellings (dollars)	Farm implements and machinery (dollars)
			Crops harvested (acres)	Crop failure (acres)	Idle or fallow (acres)	Plow-able (acres)	Wood-land (acres)	All other (acres)						
Gallatin County	1,194	180,027	75,137	7,793	15,394	23,598	8,614	4,898	7,043	7,790	8,608,970	1,774,480	1,023,200	380,010
Asbury township	79	11,232	8,114	79	443	1,871	73	33	192	427	927,610	217,850	108,400	43,175
Bowlesville township	192	15,671	6,633	855	2,186	2,412	1,638	849	618	440	417,200	114,000	64,185	20,832
Eagle Creek township	134	16,596	8,292	175	2,386	3,641	1,065	1,700	2,000	337	520,590	170,650	105,225	22,775
Equality township	53	19,738	6,689	479	719	1,362	561	611	471	534	777,150	142,600	87,800	26,505
Gold Hill township	146	29,462	19,760	1,064	2,348	2,009	1,141	425	1,225	1,490	1,295,555	286,660	164,280	70,391
New Haven township	93	12,287	4,552	2,394	673	1,324	1,608	129	1,357	262	1,476,310	126,800	50,925	30,260
North Fork township	139	19,439	10,776	235	2,022	2,599	777	68	153	2,404	1,001,580	159,245	102,760	24,880
Omaha township	111	19,418	4,763	396	1,454	2,540	134	355	210	716	535,800	191,500	176,850	36,975
Ridgway township	187	21,640	15,007	166	1,926	3,028	257	188	447	591	1,895,200	205,275	176,885	82,627
Shawnee township	60	11,537	3,265	1,940	1,076	2,452	1,362	540	370	529	599,225	100,500	55,400	21,690
Greene County	1,816	303,463	154,987	7,716	13,555	48,618	31,923	26,852	6,074	8,745	22,672,394	4,865,254	2,642,551	1,058,675
Athensville township	149	18,223	7,440	189	1,248	657	3,030	5,087	279	393	756,355	213,655	122,480	27,757
Bluffdale township	115	22,532	12,606	1,818	1,123	1,533	2,944	1,453	265	790	1,750,700	333,200	193,400	111,721
Carrollton township	123	23,654	13,644	497	3,355	7,325	966	168	182	537	2,232,370	551,245	294,200	119,731
Kane township	166	27,644	13,326	875	2,324	3,741	3,693	865	1,576	1,044	1,813,645	410,750	247,975	89,173
Linder township	121	29,985	11,849	139	3,499	6,291	1,433	187	45	720	1,903,480	268,125	143,500	90,500
Patterson township	181	28,302	14,396	228	2,499	2,392	1,706	4,536	179	456	1,772,325	379,800	213,075	79,785
Rockbridge township	143	39,692	13,648	456	1,442	6,234	2,877	4,000	367	1,578	1,973,440	443,775	218,635	89,890
Rockhouse township	156	22,854	11,823	116	1,551	2,946	3,149	2,456	396	428	2,168,560	607,850	318,600	73,273
Robison township	118	22,645	11,942	158	792	2,116	5,187	3,853	136	489	1,803,854	389,494	199,865	78,370
Walkerville township	118	15,492	19,633	1,653	1,678	1,026	1,808	2,232	458	206	1,274,680	189,825	100,350	70,875
White Hall township	162	22,478	12,972	29	616	7,114	924	134	14	684	2,234,155	449,500	232,400	82,180
Woodville township	140	27,802	11,497	1,237	3,948	1,580	5,014	1,725	1,982	900	1,601,900	282,065	162,750	96,320
Wrights township	120	18,156	9,416	439	459	5,751	1,231	136	247	433	1,387,030	354,950	195,321	49,150
Grundy County	1,376	249,943	154,977	2,466	7,669	23,431	9,349	10,469	821	8,776	30,210,943	6,643,354	2,721,430	1,472,482
Aux Sable township	86	16,195	11,186	259	387	1,368	1,311	898	50	676	2,007,718	442,305	212,250	130,924
Braesville township	59	7,629	4,099	564	780	1,127	584	60	420	110	610,130	116,480	48,700	38,260
Erieana township	48	11,494	7,352	663	585	660	738	929	567	567	1,167,095	252,550	114,000	53,930
Felix township	41	6,262	4,194	349	323	641	390	233	7	75	652,416	105,660	44,200	35,765
Garfield township	77	19,638	8,391	20	797	1,188	9	262	381	381	1,769,240	292,400	125,100	91,005
Goodfarm township	131	22,965	16,917	2	539	3,353	356	342	75	290	1,727,650	363,030	152,230	46,735
Goose Lake township	66	18,138	19,755	309	1,037	2,664	951	1,229	457	736	2,281,200	546,350	153,600	66,225
Greenfield township	57	10,442	8,652	12	237	1,032	129	138	8	194	1,329,180	236,850	104,400	58,930
Highland township	117	22,974	17,172	629	3,931	3,931	495	37	709	1,660,200	316,700	133,420	30,370	
Maine township	69	11,656	8,269	206	756	799	467	105	32	471	1,241,900	215,707	84,580	77,101
Mason township	117	23,209	15,478	414	332	1,076	1,013	977	12	898	3,100,870	601,600	204,660	142,295
Morris township	10	789	392	20	62	89	101	52	63	63	186,770	80,000	20,100	9,200
Nettle Creek township	126	22,157	17,865	56	27	1,614	822	826	40	1,117	2,957,000	699,598	311,100	155,015
Norman township	47	8,614	6,602	102	65	1,778	1,590	231	240	240	1,167,284	261,099	139,350	62,002
Saratoga township	139	21,565	15,012	199	261	1,191	240	1,294	23	785	3,351,050	1,071,700	417,400	212,420
Vienna township	102	21,281	17,667	86	117	1,368	558	876	6	604	2,849,635	531,735	187,200	136,815
Waupeque township	93	14,438	10,673	367	1,099	559	797	968	15	560	2,151,705	509,000	268,250	125,490
Hamilton County	2,190	329,476	162,636	4,587	37,000	55,383	6,887	8,573	9,129	11,481	6,503,871	2,358,345	1,476,397	399,273
Beaver Creek township	183	17,690	7,699	899	2,377	4,299	517	292	479	784	484,418	127,080	75,630	20,710
Crook township	181	29,243	7,929	456	3,432	5,938	587	638	872	649	517,950	210,300	120,800	28,905
Crouch township	292	39,768	14,248	965	5,096	5,095	1,018	216	1,798	1,490	831,050	348,415	231,340	57,537
Dalhousie township	298	29,797	14,163	327	5,761	5,887	1,187	1,128	1,093	1,093	808,160	291,194	182,875	43,644
Flannigan township	277	25,622	8,266	283	4,914	7,441	401	287	1,632	2,490	604,800	234,285	140,745	20,671
Knight Prairie township	267	19,665	6,654	196	4,671	5,256	359	436	538	2,490	526,828	209,415	135,225	30,242
McLeansboro township	299	29,239	8,647	123	3,365	5,433	685	514	538	670	762,828	314,031	195,757	46,585
Mayberry township	231	26,284	11,181	829	3,267	7,482	919	844	979	813	924,236	247,100	152,975	28,699
South Twig township	115	11,793	5,259	189	1,539	3,335	215	71	426	698	411,560	153,800	91,800	12,965
Twig township	216	18,559	9,144	469	2,736	4,687	619	104	449	390	601,625	222,675	143,750	10,015
Hancock County	3,314	489,083	265,169	8,964	9,684	59,715	69,773	35,237	3,383	13,919	46,850,127	11,430,096	6,255,340	2,056,876
Appanoose township	110	13,658	8,266	294	70	1,137	2,699	786	51	395	1,789,065	436,680	239,000	75,910
Augusta township	151	21,646	11,712	435	639	2,639	2,663	1,734	94	738	1,752,755	505,190	282,750	88,283
Bear Creek township	127	21,436	10,712	343	272	4,455	1,898	3,028	125	603	1,453,990	416,450	216,400	50,692
Carthage township	159	22,918	13,073	196	114	2,441	3,829	2,587	147	591	2,440,680	618,350	348,600	98,963
Chili township	135	23,231	13,698	74	681	4,321	1,803	48	4	707	2,626,250	483,250	275,100	79,773
Dallas City township	86	16,274	5,594	94	109	1,473	913	1,701	147	273	1,246,440	328,150	178,600	59,123
Darhan township	139	22,783	14,364	298	89	3,095	1,664	2,842	30	551	3,152,255	668,850	343,950	148,800
Fountain Green township	130	22,222	12,997	149	182	1,516	6,484	1,059	57	777	1,946,254	599,355	316,825	82,920
Hancock township	141	29,916	7,899	991	1,104	2,323	7,335	440	259	804	1,397,995	376,525	206,970	63,255
Harmony township	151	23,595	13,617	54	694	4,098	1,978	815	73	876	2,364,095	576,821	329,750	111,227
La Harpe township	122	19,822	10,651	449	389	3,428	2,843	1,267	9	344	1,978,574	504,835	256,000	100,403
Montebello township	211	21,822	14,997	229	302	2,983	1,670	1,619	68	674	2,540,318	737,782	419,300	136,562
Neuse township	82	2,236	1,186	4	13	123	679	6	193	6	643,560	209,750	183,300	

AGRICULTURE—ILLINOIS

NUMBER OF FARMS, FARM ACREAGE, AND SPECIFIED FARM VALUES, BY COUNTIES AND MINOR CIVIL DIVISIONS: 1930—Continued

COUNTY AND MINOR CIVIL DIVISION	Number of farms April 1, 1930	ALL LAND IN FARMS, APRIL 1, 1930, CLASSIFIED ACCORDING TO USE IN 1929								SPECIFIED FARM VALUES, APRIL 1, 1930				
		All land in farms (acres)	Crop land			Pasture land			Wood-land not used for pasture (acres)	All other land in farms (acres)	Farm land and buildings (dollars)	All farm buildings (dollars)	Farmers' dwellings (dollars)	Farm implements and machinery (dollars)
			Crops harvested (acres)	Crop failure (acres)	Idle or fallow (acres)	Plow-able (acres)	Wood-land (acres)	All other (acres)						
Hardin County	688	93,144	22,917	752	6,676	32,711	9,392	2,737	12,499	5,480	1,961,720	681,860	278,945	102,995
Battery Rock precinct.....	101	13,001	3,206	323	1,053	4,192	972	652	1,848	755	299,740	78,500	41,325	11,450
Cave in Rock precinct.....	121	13,227	3,542	151	1,176	4,513	359	255	1,040	2,191	395,650	100,580	62,540	16,729
East Monroe precinct.....	103	15,860	3,530	-----	532	7,666	220	251	3,435	226	218,380	81,750	44,450	9,246
East Rosiclare precinct.....	16	1,834	604	10	96	731	125	4	130	134	107,100	36,230	20,100	5,945
McFarlan precinct.....	78	9,806	2,253	90	400	3,880	598	7	2,250	328	190,850	76,125	42,590	10,190
Rock Creek precinct.....	110	19,164	4,798	30	1,721	6,195	4,815	26	1,054	525	326,785	126,400	64,495	20,460
West Monroe precinct.....	91	9,913	2,301	30	684	3,162	657	1,271	1,428	380	189,800	82,950	47,190	9,465
West Rosiclare precinct.....	78	10,339	2,683	118	1,014	2,372	1,646	271	1,314	921	233,415	99,325	56,255	19,530
Henderson County	1,073	211,152	118,371	6,682	15,053	36,217	21,218	13,164	2,253	7,194	22,520,372	4,440,809	2,308,920	902,359
Bald Bluff township.....	123	24,653	12,106	1,953	2,024	2,903	3,328	1,093	373	873	2,353,330	463,675	309,575	108,640
Biggsville township.....	118	21,066	14,176	8	123	6,007	339	263	26	124	2,948,700	454,400	247,750	58,045
Carman township.....	41	9,065	4,835	643	1,247	863	528	566	86	297	606,440	172,450	86,350	32,857
Gladstone township.....	133	24,384	12,491	1,126	4,193	1,705	3,074	875	89	831	2,470,460	453,900	221,250	125,635
Lomax township.....	84	15,709	6,482	564	1,604	1,575	2,904	1,490	487	703	1,123,060	245,450	142,150	32,808
Media township.....	90	22,258	14,074	164	491	2,525	1,548	2,220	913	2,320	2,670,100	488,524	214,420	104,306
Oquawka township.....	38	11,099	3,968	1,532	1,254	1,702	1,311	414	373	495	622,150	76,800	40,050	41,075
Raritan township.....	112	20,488	14,604	-----	612	2,889	220	1,594	3	566	2,809,365	600,380	269,800	106,695
Rozetta township.....	104	20,035	11,833	273	1,138	2,185	2,954	1,186	12	454	2,407,355	433,260	272,600	111,905
Stronghurst township.....	113	20,520	10,405	88	1,994	1,815	2,281	2,301	222	1,414	1,980,040	488,720	238,075	70,355
Terre Haute township.....	106	21,875	13,397	281	1,473	2,048	2,731	1,062	359	524	2,499,272	562,560	267,840	110,038
Henry County	3,176	497,385	340,542	10,109	2,917	70,062	19,784	32,617	2,309	19,852	71,331,273	16,853,119	8,049,358	3,313,071
Alba township.....	89	19,696	11,508	2,334	557	1,518	359	1,899	29	1,522	1,883,808	398,050	172,000	105,000
Andover township.....	160	22,838	16,477	196	28	2,556	1,498	1,325	10	748	3,311,587	716,748	374,000	140,625
Annawan township.....	140	23,293	17,808	525	122	3,293	164	687	5	639	3,737,035	731,759	294,590	144,985
Atkinson township.....	124	20,011	14,956	508	13	3,562	236	557	85	697	2,960,385	648,956	282,950	133,625
Burns township.....	144	23,114	17,145	45	-----	3,904	892	513	212	703	3,067,400	628,800	486,300	154,190
Cambridge township.....	144	21,597	15,871	72	100	2,951	1,184	1,184	13	560	3,067,400	784,610	353,600	111,515
Clover township.....	125	20,471	14,983	35	29	3,017	503	1,182	19	693	3,215,300	690,500	307,940	94,865
Colona township.....	123	16,690	9,057	328	152	2,217	1,791	1,991	255	984	1,882,365	446,013	242,200	114,455
Cornwall township.....	126	23,254	17,577	234	-----	3,356	922	3,066	60	708	3,607,800	836,575	429,900	150,500
Edford township.....	126	18,176	10,948	35	25	2,437	421	3,653	10	647	2,595,802	778,588	338,580	132,650
Galva township.....	136	19,492	14,532	58	68	3,589	90	687	5	463	3,464,100	770,428	420,500	189,373
Geneseo township.....	184	21,883	15,255	139	111	3,717	1,090	328	271	972	4,202,120	1,118,450	533,300	170,603
Hanna township.....	73	11,328	6,177	481	81	3,63	2,052	1,361	345	516	1,163,780	253,000	108,018	48,603
Kewanee township.....	186	19,958	11,425	127	202	2,569	1,535	2,683	340	1,075	2,731,866	796,520	408,800	129,260
Loraine township.....	97	20,690	12,992	967	386	1,389	1,357	2,437	25	1,146	2,068,425	397,680	223,000	111,270
Lynn township.....	119	21,225	13,810	1,159	-----	4,277	480	787	15	697	2,797,205	636,775	330,800	97,187
Munson township.....	133	22,754	15,441	251	15	4,912	178	1,087	3	867	3,262,859	792,380	341,050	163,237
Oso township.....	132	21,522	15,847	44	43	4,175	142	400	6	865	3,970,669	985,941	444,050	237,445
Oxford township.....	126	21,782	14,463	32	-----	2,254	2,080	2,148	69	736	2,546,400	520,680	216,200	108,290
Phenix township.....	107	19,570	12,857	1,038	50	1,158	1,399	1,795	207	1,066	2,101,440	392,680	208,650	99,815
Weller township.....	167	21,798	16,052	530	142	2,571	917	858	20	708	3,325,250	967,772	443,680	200,405
Western township.....	148	21,950	14,832	-----	-----	4,597	328	1,350	17	826	3,518,631	837,346	429,450	185,238
Wethersfield township.....	149	21,630	16,102	84	90	3,513	279	938	15	609	4,107,950	858,675	417,900	150,325
Yorktown township.....	118	22,178	14,417	883	53	2,472	350	2,401	168	1,425	2,210,075	620,500	261,300	139,550
Iroquois County	3,321	678,458	538,014	12,478	6,794	66,528	18,247	16,984	1,230	18,333	89,788,066	17,491,461	7,710,045	3,658,365
Artesia township.....	208	36,794	28,617	78	557	5,559	680	261	-----	1,052	5,567,457	1,065,275	478,050	212,784
Ash Grove township.....	243	39,482	31,913	893	145	3,997	1,065	219	52	1,198	5,965,433	1,389,730	623,150	314,532
Ashkum township.....	231	37,812	30,211	1,710	564	3,747	415	73	10	1,082	4,918,700	908,625	409,400	222,654
Beaver township.....	112	20,501	15,985	982	261	2,256	465	128	38	386	2,264,615	393,700	186,750	102,580
Beaverville township.....	83	20,038	12,515	339	337	1,587	1,989	2,986	7	278	1,891,505	271,480	119,250	81,765
Belmont township.....	124	21,360	15,914	371	372	2,813	1,229	638	24	499	2,430,726	482,230	255,390	63,945
Chebanse township.....	244	40,562	34,531	279	13	2,652	626	1,243	63	1,165	5,288,595	921,339	368,450	184,730
Concord township.....	136	22,614	17,856	280	281	2,135	1,383	1,111	51	517	2,587,708	495,396	184,200	108,770
Creasant township.....	163	22,231	16,174	798	261	4,125	27	267	2	577	2,821,450	611,270	284,480	101,456
Danforth township.....	184	32,594	27,196	143	229	1,841	144	789	88	2,164	4,458,495	829,730	382,600	198,117
Douglas township.....	146	27,100	23,196	121	170	2,316	668	143	6	540	4,532,290	834,210	341,825	187,005
Fountain Creek town- ship.....	118	21,519	17,926	5	34	2,743	120	130	-----	581	3,518,800	758,700	325,400	116,345
Iroquois township.....	116	20,892	16,315	80	112	1,876	1,397	652	84	376	2,202,716	478,775	191,200	105,325
Loda township.....	131	24,215	18,770	319	313	2,428	908	911	26	540	2,846,110	581,550	261,000	125,535
Lovejoy township.....	109	22,080	18,705	90	-----	2,909	-----	20	-----	656	3,585,200	671,900	227,600	109,970
Martinton township.....	172	31,962	23,773	1,752	329	3,520	973	291	262	729	3,354,600	765,900	292,000	123,807
Middleport township.....	145	20,994	14,263	924	685	2,725	375	1,173	140	792	2,330,456	611,000	269,300	112,735
Mills township.....	151	26,714	21,307	138	178	3,211	1,810	1,780	144	536	4,242,707	654,030	345,475	154,221
Milks Grove township.....	94	21,422	18,176	459	120	1,919	98	633	10	708	2,415,895	554,125	219,100	116,965
Onarga township.....	179	29,293	22,316	326	179	3,739	2,147	178	44	334	4,446,713	889,360	421,200	190,876
Papineau township.....	121	17,448	14,092	80	31	1,724	818	389						

NUMBER OF FARMS, FARM ACREAGE, AND SPECIFIED FARM VALUES, BY COUNTIES AND MINOR CIVIL DIVISIONS: 1930—Continued

COUNTY AND MINOR CIVIL DIVISION	Number of farms April 1, 1930	ALL LAND IN FARMS, APRIL 1, 1930, CLASSIFIED ACCORDING TO USE IN 1929									SPECIFIED FARM VALUES, APRIL 1, 1930			
		All land in farms (acres)	Crop land			Pasture land			Wood-land not used for pasture (acres)	All other land in farms (acres)	Farm land and buildings (dollars)	All farm buildings (dollars)	Farmers' dwellings (dollars)	Farm implements and machinery (dollars)
			Crops harvested (acres)	Crop failure (acres)	Idle or fallow (acres)	Flow-able (acres)	Wood-land (acres)	All other (acres)						
Jackson County—Continued.														
Levan township.....	133	19,509	5,815	664	3,458	2,288	2,553	969	3,153	629	367,412	154,855	82,590	23,405
Makanda township.....	220	19,685	7,191	371	1,792	1,376	3,492	2,484	2,080	899	1,251,450	405,555	265,215	57,470
Murphysboro township.....	212	18,329	6,797	197	1,736	2,361	1,431	1,630	1,678	2,497	1,038,270	400,175	230,150	64,937
Ora township.....	143	18,845	7,623	310	4,551	1,706	1,032	788	2,106	729	598,785	132,480	91,040	60,080
Pemona township.....	196	24,799	6,950	811	2,423	1,625	5,048	1,740	3,720	2,822	680,490	214,500	120,985	29,840
Sand Ridge township.....	111	15,962	3,817	998	1,995	1,354	1,114	2,144	577	4,863	539,425	162,580	95,590	25,635
Somersett township.....	143	19,925	9,174	452	4,414	2,182	1,056	268	1,645	739	1,181,995	354,740	197,900	79,175
Vergennes township.....	143	17,925	8,227	165	3,565	2,664	980	628	1,346	350	871,160	144,650	89,075	42,580
Jasper County.....	2,177	327,695	131,738	13,463	34,894	53,139	9,185	4,030	9,582	11,060	9,304,429	3,156,593	1,741,945	721,884
Crooked Creek township.....	271	29,694	13,080	1,530	4,115	5,232	2,102	745	825	1,295	1,098,242	373,057	210,850	80,130
Fox township.....	147	22,210	12,577	954	3,494	3,584	157	80	694	640	809,344	270,850	131,725	90,395
Grandville township.....	134	16,241	8,735	596	2,786	4,059	1,559	273	581	552	415,198	141,075	79,450	30,700
Grove township.....	176	28,397	13,922	2,781	2,171	6,596	1,014	1,018	1,201	844	791,792	249,020	111,090	68,906
Hunt City township.....	144	16,399	6,943	688	2,932	3,699	488	485	473	668	573,679	224,266	141,820	31,144
North Muddy township.....	216	28,424	14,912	1,924	3,482	5,693	653	145	1,060	1,055	1,035,865	351,390	194,925	79,630
Ste. Marie township.....	190	17,153	8,322	655	3,142	5,091	394	173	890	576	640,000	260,550	136,425	55,133
Smallwood township.....	176	24,509	12,057	1,082	4,081	4,299	303	101	966	1,000	729,657	252,425	113,150	34,590
South Muddy township.....	177	21,909	9,285	467	1,723	7,008	353	52	1,543	1,469	620,674	173,335	90,695	39,195
Wade township.....	351	35,917	16,526	2,375	5,128	5,876	1,545	1,807	819	2,141	1,727,455	610,875	374,415	139,811
Willow Hill township.....	205	17,295	8,079	1,076	1,750	4,032	597	561	480	720	912,745	260,750	150,800	63,230
Jefferson County.....	3,394	394,393	126,459	7,597	40,327	70,636	11,650	8,727	15,004	21,865	9,807,681	3,663,854	2,451,030	542,478
Bald Hill township.....	177	23,118	9,066	242	1,999	5,853	674	15	1,150	4,990	615,934	178,515	120,125	10,765
Blacksburg township.....	131	17,799	8,722	333	1,833	3,502	75	1,556	835	942	537,470	149,845	88,350	26,830
Casner township.....	134	16,451	6,475	150	2,266	4,024	793	505	1,006	632	466,900	187,305	132,080	23,065
Dodds township.....	218	21,180	8,069	770	5,165	3,696	1,576	412	1,081	1,511	581,336	254,880	152,500	21,009
Elk Prairie township.....	232	21,203	7,955	1,067	3,832	3,881	438	881	2,218	1,011	700,595	164,990	107,820	30,455
Farrington township.....	265	29,784	9,262	499	1,259	6,463	1,206	301	1,071	813	729,590	235,100	151,250	30,280
Field township.....	245	19,049	6,696	130	2,964	4,845	615	1,203	1,331	1,266	649,220	252,050	156,665	50,982
Grand Prairie township.....	194	17,162	7,246	287	3,095	1,212	2,224	1,603	629	886	541,371	185,364	109,990	33,476
McClellan township.....	170	17,249	7,739	645	3,219	3,446	431	192	856	736	588,743	213,230	145,705	19,699
Moore's Prairie township.....	133	17,645	8,350	348	3,803	3,074	174	586	680	830	444,515	138,300	88,105	23,025
Mount Vernon township.....	379	17,113	6,603	780	2,186	5,223	939	163	303	706	1,067,510	511,750	374,905	84,406
Pendleton township.....	159	15,961	6,438	647	2,837	4,078	681	274	342	664	342,080	117,850	84,695	20,181
Roma township.....	190	16,954	6,524	585	1,729	5,565	273	78	284	1,016	630,240	221,450	138,750	26,750
Shloh township.....	234	29,397	7,686	770	3,231	5,369	994	484	804	1,259	693,987	308,915	221,840	45,403
Spring Garden township.....	221	15,738	7,274	297	1,012	3,735	232	130	516	2,542	600,940	241,900	147,800	49,780
Webber township.....	251	18,841	6,503	177	1,887	6,370	305	344	1,304	1,801	754,950	302,350	210,460	46,410
Jersey County.....	1,543	269,859	91,317	2,860	29,492	21,093	29,812	14,585	15,449	8,262	13,751,559	3,454,240	2,009,425	809,834
Elesh township.....	89	12,792	3,882	174	2,094	1,475	1,649	977	2,093	368	765,145	267,950	137,755	40,272
English township.....	140	21,686	11,636	163	2,395	2,008	2,597	881	1,115	616	1,893,915	429,125	220,600	95,902
Fidelity township.....	141	21,397	12,195	465	1,312	1,209	3,550	1,798	61	867	1,535,125	366,300	231,550	84,550
Jersey township.....	229	29,544	18,560	105	1,786	5,712	835	1,135	193	928	3,072,257	724,700	445,515	203,450
Mississippi township.....	134	19,296	8,763	144	2,496	3,188	1,803	1,193	261	548	1,464,545	395,490	232,850	82,265
Other Creek township.....	124	21,269	6,283	25	1,813	2,793	4,512	3,277	780	1,780	720,600	199,965	124,600	33,980
Piana township.....	169	18,775	7,123	298	2,107	996	4,150	1,175	1,628	1,096	926,852	306,660	210,790	84,790
Quarry township.....	54	10,459	2,912	443	946	787	2,354	683	1,090	315	605,900	122,950	79,500	24,360
Ridgway township.....	205	29,299	8,097	399	2,566	1,084	3,388	515	8,336	494	1,238,780	213,050	111,045	65,050
Rosedale township.....	84	12,499	3,417	495	1,399	502	3,257	988	3,260	262	800,300	127,750	80,300	24,050
Ruyie township.....	84	15,291	7,149	218	1,705	1,247	1,687	1,963	36	1,286	959,840	299,250	134,470	71,165
Jo Daviess County.....	2,682	348,492	159,233	3,644	2,898	52,846	53,409	61,452	7,982	16,068	30,199,137	10,106,238	4,472,903	1,717,118
Apple River township.....	58	11,628	5,662	211	396	2,391	1,175	836	50	877	912,540	328,100	139,950	88,370
Beraman township.....	56	10,666	4,720	110	2,731	1,022	1,193	333	497	660,350	210,000	100,200	27,350	
Council Hill township.....	45	9,182	4,047	13	70	1,000	3,097	701	63	191	646,025	167,420	92,600	43,425
Derinda township.....	125	23,216	9,143	23	2,752	2,968	5,250	1,189	1,871	1,693,620	655,020	257,220	138,585	
Dunleith township.....	38	5,181	1,794	465	126	512	1,183	617	312	262	406,250	184,920	98,200	23,035
East Galena township.....	96	14,651	5,142	94	29	1,822	2,184	4,354	204	222	1,236,700	428,550	164,000	95,275
Elizabeth township.....	108	21,832	7,733	88	592	2,493	2,335	7,982	327	312	1,093,985	654,050	320,050	103,480
Guilford township.....	105	20,897	7,873	33	16	3,004	4,160	5,207	261	343	1,589,950	578,050	247,550	117,125
Hanover township.....	119	21,189	7,241	83	401	2,893	6,384	3,621	250	605	1,028,975	576,165	284,900	80,935
Mammee township.....	117	16,649	6,297	1,179	106	891	3,781	2,120	786	880	1,345,770	412,040	209,740	78,805
Near township.....	103	16,241	10,302	18	115	2,582	391	1,281	85	1,467	2,151,554	718,300	273,700	60,350
Pleasant Valley township.....	117	22,328	9,417	100	164	3,230	3,007	2,576	518	3,016	1,472,558	560,500	232,000	54,121
Rosalia township.....	48	6,986	2,735	77	53	1,153	679	1,798	30	421	600,870	275,300	101,600	41,450
Rush township.....	145	15,811	5,817	5	138	2,921	1,455	3,513	1,046	916	714,330	281,500	117,900	47,060
Shales Mount township.....	61	11,173	11,879	84	42	2,381	6,299	1,312	174	591	2,153,105	701,010	293,650	121,476
Stokton township.....	132	21,359	9,743	29	28	2,403	802	37	250	1,069,810	299,850	151,810	73,425	
Thompson township.....	169	21,487	11,749	179	309	4,928	1,774	2,449	154	468	2,769,235	696,440	297,400	89,715
Vinegar Hill township.....	51	8,666	4,060	96	5									

AGRICULTURE—ILLINOIS

153

NUMBER OF FARMS, FARM ACREAGE, AND SPECIFIED FARM VALUES, BY COUNTIES AND MINOR CIVIL DIVISIONS: 1930—Continued

COUNTY AND MINOR CIVIL DIVISION	Number of farms April 1, 1930	ALL LAND IN FARMS, APRIL 1, 1930, CLASSIFIED ACCORDING TO USE IN 1929									SPECIFIED FARM VALUES, APRIL 1, 1930			
		All land in farms (acres)	Crop land			Pasture land			Wood-land not used for pasture (acres)	All other land in farms (acres)	Farm land and buildings (dollars)	All farm buildings (dollars)	Farmers' dwellings (dollars)	Farm implements and machinery (dollars)
			Crops harvested (acres)	Crop failure (acres)	Idle or fallow (acres)	Plow-able (acres)	Wood-land (acres)	All other (acres)						
Kane County	1,984	283,728	201,533	4,438	5,614	28,286	19,560	13,481	1,504	11,531	48,268,927	16,078,293	6,108,656	2,842,357
Aurora township.....	183	11,013	7,753	513	344	1,285	305	335	39	439	4,128,220	1,465,240	781,690	182,680
Batavia township.....	90	9,407	6,468	228	201	743	846	152	114	656	1,897,705	647,910	242,280	91,430
Big Rock township.....	118	20,434	15,379	520	35	1,404	1,717	680	122	517	2,856,731	743,200	302,950	168,340
Blackberry township.....	111	20,203	15,090	498	185	1,953	745	847	112	773	3,029,610	969,960	849,700	199,240
Burlington township.....	126	20,598	14,850	304	161	2,125	1,748	475	74	861	2,541,140	944,600	316,990	192,910
Campton township.....	126	20,417	15,052	138	301	1,490	1,789	767	123	767	3,145,955	1,264,200	481,400	229,885
Dundee township.....	112	18,444	11,703	198	926	1,595	2,705	821	109	887	3,711,355	1,075,520	303,920	172,476
Elgin township.....	96	12,683	8,153	115	273	1,359	779	1,005	-----	969	2,908,952	1,006,850	361,100	172,485
Geneva township.....	63	8,842	4,718	86	195	1,147	155	244	12	285	1,257,000	433,300	219,100	55,625
Hampshire township.....	169	22,258	15,433	128	301	1,470	1,690	2,285	25	924	2,783,907	1,015,350	453,600	153,845
Kaneville township.....	112	21,186	16,727	315	90	2,506	432	569	22	525	3,141,412	977,500	357,250	245,870
Plato township.....	151	21,108	14,397	343	493	1,564	1,747	1,306	13	1,245	3,270,940	1,810,450	491,600	322,145
Rutland township.....	117	18,149	10,847	43	524	2,266	851	2,062	152	1,404	1,893,400	81,000	309,500	163,750
St. Charles township.....	107	16,256	10,373	119	282	829	2,613	1,091	438	511	4,572,553	1,295,888	388,400	136,858
Sugar Grove township.....	133	22,738	16,762	591	1,011	2,183	848	619	107	617	3,840,107	1,100,175	415,200	221,748
Virgil township.....	150	21,992	17,028	299	292	2,266	590	223	42	652	3,226,940	857,150	328,900	136,070
Kankakee County	2,210	383,221	288,575	4,279	11,810	37,094	9,595	15,495	3,008	15,440	49,808,209	11,989,924	5,244,933	2,444,908
Aroma township.....	150	23,383	16,441	283	1,020	1,370	609	1,686	389	685	2,634,020	850,800	375,725	107,925
Bourbonnais township.....	138	25,734	19,461	88	1,033	2,546	680	592	50	1,284	4,567,735	926,450	406,900	165,485
Essex township.....	117	21,330	15,218	194	543	3,713	288	431	158	785	2,807,895	542,110	245,125	106,205
Gaer township.....	157	22,499	17,531	213	704	1,620	261	1,368	28	714	1,168,630	361,700	402,800	135,998
Kankakee township.....	45	7,550	5,934	29	5	958	112	165	75	272	1,525,460	396,000	186,000	77,305
Limestone township.....	144	23,304	15,637	1,084	608	1,995	1,168	1,368	362	1,182	2,462,035	722,225	299,750	144,000
Manteno township.....	111	21,120	17,784	45	84	2,337	2	193	5	670	3,538,075	776,800	324,600	195,407
Momence township.....	104	19,705	13,297	614	1,046	1,419	771	1,883	172	503	2,355,393	617,086	234,833	108,221
Norton township.....	172	30,111	25,359	11	1,129	2,165	43	734	20	650	4,551,240	707,940	320,950	208,398
Otto township.....	167	27,786	21,680	413	937	2,895	99	542	35	1,185	3,269,750	712,200	264,975	163,776
Pembroke township.....	72	21,302	7,090	919	1,778	1,813	2,539	1,632	1,292	3,939	1,091,480	210,250	90,100	49,885
Pilot township.....	152	29,637	26,119	53	88	2,497	191	151	55	483	4,221,265	941,600	400,600	223,300
Rockville township.....	131	22,735	18,209	27	159	2,463	617	720	25	425	3,187,775	756,750	343,600	122,445
St. Anne township.....	149	18,124	12,341	117	417	3,130	925	644	203	347	1,981,925	551,350	269,500	83,650
Salina township.....	113	20,860	15,253	130	394	1,071	460	2,678	71	803	1,821,397	511,140	237,800	108,835
Sumner township.....	130	23,519	10,364	-----	739	2,111	142	525	9	629	3,472,875	980,870	429,750	226,735
Yellowhead township.....	152	24,522	10,897	59	136	2,921	388	183	54	884	3,894,319	1,024,650	451,675	231,936
Kendall County	1,140	194,828	151,701	1,393	1,036	17,832	9,322	4,108	1,538	7,698	29,478,138	7,314,107	3,376,810	1,572,266
Big Grove township.....	137	22,737	17,412	202	209	2,241	1,123	442	8	1,100	2,828,047	670,560	262,750	106,705
Bristol township.....	109	16,676	12,468	300	181	1,887	794	384	26	606	2,866,150	806,650	360,750	167,552
Fox township.....	119	22,058	16,454	81	195	2,148	1,751	413	139	877	2,958,255	814,400	368,975	167,067
Kendall township.....	152	23,268	17,960	93	28	1,681	1,420	435	761	870	3,363,773	883,020	411,250	189,510
Lisbon township.....	138	22,450	18,420	23	80	2,487	820	291	99	870	3,041,583	455,702	240,835	147,131
Little Rock township.....	103	19,469	13,656	20	52	2,040	1,771	262	463	925	2,397,740	861,450	345,700	153,510
Naansay township.....	147	21,848	17,695	167	126	2,183	616	504	24	633	3,389,750	815,350	351,950	182,710
Oswego township.....	118	24,308	19,024	388	172	1,717	956	1,067	8	976	4,161,515	1,257,305	658,300	193,581
Seward township.....	112	21,834	18,292	119	63	1,448	671	310	-----	931	3,471,325	749,650	376,300	204,440
Knox County	2,560	418,618	285,981	5,745	2,513	40,698	40,768	47,488	2,817	12,675	54,234,678	13,239,939	6,591,846	2,128,055
Cedar township.....	134	20,493	12,288	140	101	2,520	4,083	772	140	449	2,880,428	861,450	339,850	74,154
Chestnut township.....	116	21,256	11,362	1,038	282	2,643	502	4,711	100	718	1,698,750	365,650	196,550	54,803
Copley township.....	105	18,952	11,830	90	189	1,253	2,065	2,849	109	327	2,290,585	669,040	278,050	101,303
Elba township.....	118	21,371	14,459	88	191	1,909	3,373	800	122	429	2,469,885	686,350	305,030	115,100
Galesburg township.....	138	18,124	18,158	79	131	2,797	939	501	-----	619	3,767,665	467,600	150,425	105,110
Haw Creek township.....	109	19,148	11,695	622	252	1,171	1,293	2,752	220	1,143	1,754,947	612,775	273,000	67,000
Henderson township.....	149	19,962	13,245	351	-----	1,142	2,051	1,770	150	623	2,708,732	821,825	292,750	106,210
Indian Point township.....	121	21,554	14,210	290	123	2,917	1,338	1,708	225	737	2,768,615	645,700	321,400	115,390
Knox township.....	168	20,458	10,795	46	74	1,881	1,761	5,378	10	498	2,773,520	838,725	439,600	91,317
Lynn township.....	133	22,040	15,848	256	43	2,043	1,692	1,405	67	696	3,062,709	799,712	369,236	128,781
Maquon township.....	120	21,740	12,526	1,307	283	3,797	1,978	885	105	859	2,280,796	629,750	275,320	87,605
Ontario township.....	121	21,957	17,243	37	-----	3,504	98	305	5	765	3,574,850	840,296	368,000	156,804
Orange township.....	142	20,726	11,765	210	40	772	4,367	2,725	226	621	2,656,416	698,900	379,100	110,695
Persier township.....	105	20,604	9,761	135	159	768	1,288	7,347	572	474	1,960,980	550,400	285,750	75,295
Rio township.....	112	21,839	14,841	193	41	1,701	1,649	2,655	164	595	3,616,056	772,550	413,275	126,900
Salem township.....	153	22,119	15,463	207	155	2,058	2,008	1,554	5	689	3,423,624	711,400	332,350	135,005
Sparta township.....	129	22,305	14,849	56	18	1,519	2,338	2,500	288	737	3,107,925	843,850	413,250	117,196
Truro township.....	112	21,322	11,670	351	295	1,410	4,478	2,352	109	697	1,778,805	362,925	185,700	85,642
Victoria township.....	141	19,815	12,146	44	2	2,382	2,146	2,604	65	426	2,158,200	812,200	272,050	82,590
Walnut Grove township.....	136	22,733	16,771	205	134	2,499	671	1,910	86	658	3,522,200	950,806	472,100	188,095
Lake County	1,666	170,245	93,916	1,537	10,179	17,454	16,395	15,013	1,769	13,982	58,704,744			

AGRICULTURE—ILLINOIS

NUMBER OF FARMS, FARM ACREAGE, AND SPECIFIED FARM VALUES, BY COUNTIES AND MINOR CIVIL DIVISIONS: 1930—Continued

COUNTY AND MINOR CIVIL DIVISION	Number of farms April 1, 1930	ALL LAND IN FARMS, APRIL 1, 1930, CLASSIFIED ACCORDING TO USE IN 1929									SPECIFIED FARM VALUES, APRIL 1, 1930			
		All land in farms (acres)	Crop land			Pasture land			Wood-land not used for pasture (acres)	All other land in farms (acres)	Farm land and buildings (dollars)	All farm buildings (dollars)	Farmers' dwellings (dollars)	Farm implements and machinery (dollars)
			Crops harvested (acres)	Crop failure (acres)	Idle or fallow (acres)	Plow-able (acres)	Wood-land (acres)	All other (acres)						
La Salle County	4,819	863,542	595,471	2,598	9,983	98,783	38,035	18,888	1,808	19,603	98,232,211	20,899,090	9,385,907	4,569,770
Adams township.....	134	20,471	15,871	193	446	2,317	583	278	10	773	3,294,765	794,775	304,160	153,340
Allen township.....	100	22,326	17,645	27	876	2,531	15	537		695	3,700,375	812,700	317,000	163,455
Brookfield township.....	135	27,453	19,309	204	783	2,319	2,818	821	802	777	3,091,225	545,550	222,500	138,362
Brace township.....	77	7,917	5,704	20	410	705	578	140	48	312	1,550,090	450,200	260,700	62,370
Dayton township.....	73	11,588	8,047	191	542	1,137	796	424	123	345	1,685,060	461,600	198,400	72,800
Deer Park township.....	86	15,614	11,231	70	175	887	1,698	962	208	388	2,085,684	529,050	248,600	106,270
Dinwiddie township.....	126	22,308	16,987	27	54	1,747	2,934	105	2	482	2,994,088	743,775	256,325	150,749
Eagle township.....	109	17,994	14,455	121	253	1,398	947	265	93	405	3,482,870	500,700	286,450	149,057
Earl township.....	145	22,791	16,232	92	224	1,746	1,154	394	29	730	3,482,850	321,520	304,000	215,460
Eden township.....	137	21,319	15,648	144	123	3,024	1,773	606		602	3,885,320	835,475	371,050	233,510
Fall River township.....	56	11,051	7,855	71	115	657	1,541	498	39	277	1,190,260	253,900	110,500	47,325
Farm Ridge township.....	108	20,648	15,869	82	462	2,728	730	385	61	311	3,745,950	588,600	256,700	184,725
Freedom township.....	139	22,329	18,390	89	37	2,258	484	327	140	664	3,277,700	884,910	419,250	150,894
Grand Rapids township.....	100	22,325	17,092	25	498	2,538		170		396	2,908,000	387,300	152,847	85,200
Groveland township.....	125	22,850	19,902	35	29	2,056	60	372		266	3,837,810	492,350	206,075	167,815
Hope township.....	135	23,498	18,355	178	22	2,863		541		601	3,853,845	557,010	249,580	143,991
La Salle township.....	47	5,671	3,911	10	239	317	732	177	60	225	1,087,107	243,450	136,300	27,260
Manlius township.....	75	11,842	7,765	31	81	1,145	2,016	194	2	343	1,189,200	293,200	120,400	58,355
Mendota township.....	149	21,308	16,226	47	631	2,647	30	1,000	33	774	3,216,870	898,500	498,700	200,705
Meriden township.....	112	21,778	17,290	231	116	321	1,255	198	11	751	3,251,980	793,235	379,500	162,884
Miller township.....	124	21,651	16,469	61	1,078	2,757	243	168	10	718	2,127,270	447,070	180,600	94,995
Mission township.....	125	19,428	14,124	61	138	1,338	1,838	682	33	676	2,301,934	681,575	298,825	90,751
Northville township.....	131	19,818	13,304	99	41	2,475	2,774	335	51	739	2,210,599	500,500	187,550	77,665
Ophir township.....	132	22,770	18,262	145	65	2,683	312	722	5	543	3,425,177	504,471	246,600	151,659
Osage township.....	130	22,958	19,767	111	75	2,625		95	7	275	3,744,875	989,275	297,000	148,745
Ottawa township.....	59	3,399	2,373	32	81	426	372	51	6	158	894,900	280,950	133,800	44,450
Otter Creek township.....	121	21,928	17,090	22	121	1,507	907	1,174		507	2,690,750	623,950	307,100	162,415
Peru township.....	56	7,395	5,657	201	126	674	1,107	219		532	1,412,300	264,650	148,050	82,200
Richland township.....	95	14,696	12,231	8	5	1,771	68	43	3	567	2,506,525	377,960	160,800	102,335
Rutland township.....	117	19,424	12,566		8	1,964	3,547	896	5	418	2,144,825	625,000	267,800	83,745
Serena township.....	141	23,391	16,531	15	22	2,994	2,951	167	144	477	3,206,377	970,992	475,500	146,433
South Ottawa township.....	76	10,314	7,046	6	62	778	1,838	264	14	306	1,868,400	440,200	209,825	78,200
Troy Grove township.....	136	22,596	17,613	86	36	2,078	1,183	846	69	685	3,452,805	765,442	369,090	195,177
Utica township.....	58	8,772	5,731	115	534	817	897	310	37	331	1,421,075	289,225	105,000	83,771
Vermilion township.....	83	12,907	8,626		125	1,671	1,305	729	208	273	1,853,050	266,800	124,100	60,720
Wallace township.....	91	16,614	13,958		6	2,683	135	115		7	3,287,900	642,700	191,100	141,800
Waltham township.....	151	22,287	17,586	126	32	2,898	456	532		875	2,969,400	637,430	288,900	208,885
Lawrence County	1,215	171,656	54,991	7,594	19,305	29,448	6,017	3,841	7,769	12,782	8,323,037	2,255,496	1,230,084	490,155
Allison township.....	99	21,547	13,015	2,273	3,645	810	917	19	417	451	1,527,615	173,600	95,985	105,835
Bond township.....	127	19,676	8,596	663	2,970	5,021	882	298	746	530	706,930	221,500	128,750	37,545
Bridgeport township.....	81	5,553	1,872	174	466	1,114	206	405	221	1,095	299,190	110,225	69,060	26,485
Christy township.....	185	17,897	7,294	628	2,261	5,529	359	229	807	776	704,490	250,256	155,519	35,740
Deerison township.....	173	24,797	15,921	727	1,407	1,967	584	1,030	1,853	3,638	813,408	320,050	153,920	58,995
Lawrence township.....	110	15,792	7,853	797	1,373	2,197	1,192	315	864	861	1,205,599	364,375	198,420	59,885
Larkin township.....	193	22,649	9,410	392	1,390	5,781	535	449	1,028	3,644	740,575	260,460	152,600	41,645
Petty township.....	145	23,733	10,660	858	3,530	4,961	807	205	1,337	1,305	986,145	282,980	171,600	57,725
Russell township.....	112	20,292	12,240	1,142	1,971	2,029	541	301	490	482	1,371,175	270,050	121,200	66,200
Lee County	2,459	433,938	309,364	8,277	8,966	57,522	11,730	23,048	1,075	17,866	53,175,634	13,708,855	5,647,690	2,867,479
Alto township.....	87	21,129	17,288	87	412	2,325	35	182		700	3,068,440	829,875	321,500	139,030
Amboy township.....	144	20,596	13,314	239	287	1,456	1,845	2,030	139	1,298	1,890,750	535,475	257,100	64,800
Ashten township.....	77	11,588	8,454	261	264	2,062	18	97		282	1,767,085	349,550	176,450	76,100
Bradford township.....	127	22,786	16,138	656	103	2,263	71	774	5	756	3,200,795	689,825	278,800	154,545
Brooklyn township.....	142	23,381	16,852	49	264	4,159	452	725		840	3,901,900	722,980	326,760	132,910
China township.....	161	16,397	11,805	97	130	2,014	547	1,170	9	625	2,114,260	667,150	251,500	111,836
Dixon township.....	114	13,499	8,412	87	120	1,060	1,328	2,035	32	395	2,150,595	741,860	368,100	96,265
East Grove township.....	109	20,708	12,233	470	856	1,688	710	3,009	110	1,638	1,551,160	424,400	189,900	76,330
Hamilton township.....	95	23,798	16,520	1,193	743	2,086	193	1,098	1	874	2,555,855	498,175	217,850	135,573
Harrison township.....	136	22,496	15,754	1,338	747	3,579	87	231	18	702	2,349,520	549,550	272,490	101,140
Lee Center township.....	114	20,421	13,093	208	341	1,026	1,008	2,899	162	1,599	1,891,320	620,600	204,550	128,625
Marion township.....	133	21,897	15,466	80	239	2,780	105	2,356	20	891	2,133,095	567,800	251,800	101,515
May township.....	117	19,649	11,380	15	770	4,969	516	884	138	1,068	1,398,470	360,300	153,900	64,925
Wachusett township.....	94	17,199	11,194	141	429	2,672	1,442	783	3	544	2,179,820	738,100	285,000	133,695
Nelson township.....	68	12,456	8,391	118	229	2,829	98	141	30	880	1,730,440	449,365	185,000	102,685
Palmira township.....	160	21,329	14,643	45	276	3,665	1,008	1,399	242	552	3,230,724	956,850	424,800	219,377
Reynolds township.....	111	21,738	17,058	438	894	2,407		35		776	3,226,400	811,500	306,950	161,356
South Dixon township.....	123	16,074	11,306	8	119	3,783		92	5	761	2,415,250	797,900	334,200	151,200
Sylvestre township.....	109	21,615	14,889	690	437	3,141	1,394	1,149	123	1,100	3,369,400	741,875	290,500	163,050
Viola township.....	102	21,891	16,396	47	697	2,297	267	377	41	601	2,488,660	596,700	242,350	146,475
Willow Creek township.....	127	21,64												

AGRICULTURE—ILLINOIS

155

NUMBER OF FARMS, FARM ACREAGE, AND SPECIFIED FARM VALUES, BY COUNTIES AND MINOR CIVIL DIVISIONS: 1930—Continued

COUNTY AND MINOR CIVIL DIVISION	Number of farms April 1, 1930	ALL LAND IN FARMS, APRIL 1, 1930, CLASSIFIED ACCORDING TO USE IN 1929								SPECIFIED FARM VALUES, APRIL 1, 1930				
		All land in farms (acres)	Crop land			Pasture land			Wood-land not used for pasture (acres)	All other land in farms (acres)	Farm land and buildings (dollars)	All farm buildings (dollars)	Farmers' dwellings (dollars)	Farm implements and machinery (dollars)
			Crops harvested (acres)	Crop failure (acres)	Idle or fallow (acres)	Plow-able (acres)	Wood-land (acres)	All other (acres)						
Livingston County—Continued.														
Nebraska township.....	170	22,894	19,524	43	1,702	88	577	194	766	5,267,310	872,324	407,300	255,226	
Nevada township.....	104	22,890	19,933	109	1,111	908	151	1,131	547	3,444,880	556,030	230,450	165,725	
Newtown township.....	110	21,066	16,478	225	6	2,590	962	153	394	2,777,050	449,865	218,800	151,268	
Odell township.....	125	23,391	20,273	146	231	1,668	105	246	715	3,684,925	522,100	244,000	176,547	
Owego township.....	112	22,083	18,676	14	34	2,592	231	103	2	3,461,052	571,387	241,050	164,564	
Pike township.....	134	22,216	19,212	16		2,390		115	483	4,023,400	667,165	325,900	193,545	
Pleasant Ridge township.....	104	18,342	14,780	527	114	1,964	150	73	699	2,854,825	507,225	222,650	131,285	
Pontiac township.....	144	21,012	17,615	87		1,378	1,430	166	336	4,489,332	876,652	496,900	207,624	
Reading township.....	128	21,208	17,988	13	13	1,599	435	248	65	3,744,355	659,465	354,125	193,827	
Rooks Creek township.....	139	22,307	18,299	14	83	2,301	739	258	70	4,083,002	758,550	376,700	236,418	
Round Grove township.....	117	22,463	18,889	142	167	2,248	101	481	6	3,596,465	574,005	243,670	189,848	
Sauemin township.....	136	20,842	22,433	323	10	2,721	296	191	44	4,470,238	704,738	288,550	227,942	
Sullivan township.....	146	25,112	21,060	312	10	2,471	142	124	5	3,790,369	717,639	338,700	208,717	
Sunbury township.....	105	23,451	20,359	108	70	1,615	203	638		2,705,300	366,400	152,800	147,000	
Union township.....	110	21,622	18,367	185	92	2,185	118	235	4	3,240,470	880,215	142,700	159,184	
Waldo township.....	146	23,894	20,892	51	14	2,377	16	41	9	4,445,623	575,783	273,200	174,103	
Logan County.....	2,025	369,399	280,890	20,374	3,075	32,439	11,443	10,870	1,344	8,774	57,556,979	9,833,574	4,438,745	2,594,907
Aetna township.....	110	21,630	15,389	2,106	120	1,886	1,078	555	53	3,077,700	472,150	220,900	115,582	
Atlanta township.....	84	13,632	10,027	515	57	1,515	588	370	160	1,984,080	293,675	148,000	92,110	
Broadway township.....	89	18,679	13,677	1,298	404	1,400	543	447	8	2,684,815	417,635	187,500	91,164	
Chester township.....	121	23,607	17,749	1,364	400	1,646	1,438	280	6	3,706,905	585,965	316,300	146,640	
Corwin township.....	102	19,100	14,535	739	55	423	1,162	1,454	267	2,643,885	382,600	203,500	99,340	
East Lincoln township.....	147	23,403	17,937	1,820	221	2,020	247	609	22	3,853,960	748,200	322,700	190,570	
Elkhart township.....	120	28,247	23,673	1,066		2,713	936	185	246	3,976,002	469,496	255,000	189,317	
Eminence township.....	158	25,678	17,605	1,831	206	1,666	2,189	1,275	149	3,634,076	566,783	310,275	140,287	
Hurlbut township.....	71	15,495	12,973	168	117	1,744	95	983	2	2,489,650	307,900	169,800	91,125	
Laenna township.....	120	21,527	17,439	236	461	2,332	225	374	9	3,597,410	595,290	259,070	176,450	
Lake Fork township.....	62	10,454	9,069	50	10	879	65	158		1,275,100	193,960	74,600	71,355	
Mount Pulaski township.....	163	30,307	23,777	1,305	113	3,183	799	490	28	4,751,985	694,900	333,600	206,230	
Oran township.....	90	18,128	14,347	661	117	1,877	247	385		2,820,061	400,650	185,600	140,420	
Orville township.....	169	26,877	21,597	696	92	3,320	805	201		5,046,550	925,100	347,750	260,669	
Prairie Creek township.....	149	26,038	19,449	1,736	127	2,501	281	1,379	125	4,626,430	696,500	368,300	202,183	
Sheridan township.....	122	23,216	16,951	1,822	162	2,672	175	966	82	3,995,730	689,670	350,250	174,000	
West Lincoln township.....	148	22,290	14,896	2,961	100	1,662	1,070	739	187	3,410,660	863,100	386,100	209,435	
McDonough County.....	2,433	347,320	221,015	3,857	5,493	45,167	34,112	34,325	2,600	10,751	44,503,997	9,587,212	4,809,711	2,011,463
Bethel township.....	153	22,027	11,559	218	649	1,408	3,448	3,677	295	773	1,636,745	445,737	210,605	89,835
Blandinsville township.....	131	21,866	13,620	25	473	2,960	2,203	1,313	104	668	3,218,860	566,850	278,700	142,190
Bushnell township.....	84	9,651	6,956	59	128	1,859	85	201		1,571,040	306,350	157,750	57,575	
Chalmers township.....	133	14,822	8,081	180	526	2,042	706	2,611	136	749	1,273,925	270,220	139,550	36,614
Colchester township.....	104	10,288	4,358	694	291	1,240	1,540	1,331	328	550	960,500	264,570	154,225	49,450
Eldorado township.....	124	20,163	12,626	175	180	2,618	1,627	2,351	77	642	2,546,101	501,545	252,800	134,735
Emmet township.....	162	20,485	11,501	130	199	1,961	5,088	639	5	642	2,426,022	634,900	343,960	85,010
Hire township.....	140	22,199	14,635	60	212	3,674	1,302	421	535	2,838,800	642,300	320,300	149,885	
Industry township.....	170	22,077	14,847	27	247	1,246	3,925	645	488	2,658,157	561,670	289,850	115,540	
Lamotte township.....	152	21,321	8,517	1,055	1,613	4,833	3,029	1,633	216	475	1,449,833	474,350	242,250	45,195
Macomb township.....	145	20,081	13,007	274	20	2,051	1,974	1,693	174	838	2,980,375	588,155	311,880	135,670
Macomb City township.....	7	119	40		49	49		19		11	4,420	5,475	4,100	650
Mound township.....	146	21,865	16,721	189	272	2,449	194	1,381		669	3,233,450	526,860	249,950	138,880
New Salem township.....	163	22,776	17,676	119	15	2,936	753	715	37	525	4,247,900	831,650	417,050	190,660
Prairie City township.....	86	12,552	9,383	101	138	1,857	261	432		380	1,840,906	324,025	144,875	49,032
Sciota township.....	143	23,588	17,759	21	155	3,758	368	868	81	578	3,765,250	657,750	327,350	148,450
Scotland township.....	151	23,409	16,778	93	119	3,292	770	1,655	24	678	3,667,540	941,640	454,691	211,062
Tennessee township.....	119	17,642	8,770	334	407	1,716	4,737	971	190	517	1,408,364	402,220	202,175	70,615
Walnut Grove township.....	120	20,934	14,151	103	171	3,168	2,044	528	24	745	2,736,789	534,945	257,850	130,015
McHenry County.....	2,607	343,191	208,324	5,117	8,769	41,875	25,036	37,501	2,188	14,381	44,351,425	13,764,206	6,472,325	2,518,317
Alden township.....	129	18,379	11,734	89	221	2,865	1,692	984	197	597	1,989,250	852,900	337,900	172,325
Algonquin township.....	182	21,449	12,950	173	639	2,811	2,053	1,918	88	817	3,901,769	1,083,714	599,550	127,895
Burton township.....	34	6,786	3,594	10	205	875	1,335	596	8	163	781,900	205,900	74,550	49,890
Chemung township.....	164	19,216	11,615	197	446	3,690	940	1,564	165	599	2,599,800	982,850	397,800	157,140
Coral township.....	188	21,964	14,072	238	171	4,566	1,166	745	81	915	2,632,975	988,400	433,650	107,707
Dorr township.....	169	17,625	10,691	184	162	1,914	2,830	1,133	72	645	2,411,250	938,200	466,450	110,327
Dunham township.....	105	20,175	13,055	174	156	2,791	1,392	1,765	77	759	2,448,710	629,146	385,100	171,255
Grafton township.....	132	20,105	12,854	497	648	1,932	369	2,581		1,024	2,705,410	628,530	279,050	204,635
Greenwood township.....	144	20,122	12,091	327	880	2,300	1,092	2,708	201	823	2,484,885	830,590	374,050	161,650
Harland township.....	141	23,150	12,866	267	747	2,431	2,798	2,808	192	1,071	2,486,820	670,055	354,675	204,635
Hebron township.....	129	20,168	12,564	377	444	4,081	646	977	91	538	3,276,446	858,380	333,900	169,650
McHenry township.....	189	23,885	14,128	250	130	1,909	2,973	3,489	251	1,249	3,011,220	941,400	833,550	168,975
Marango township.....	160	22,925	14,827	601	804	1,724	803	4,526	75	768	3,998,750	1,545,900	722,150	186,475
Nunda township.....	210	25,008	13,578	189	1,223	1,024	1,993	4,443	37	470	2,320,685	611,637	325,400	162,154
Richmond township.....	137	18,551	10,075	251	447	3,595	1,283	2,443	611	811	2,542,000			

NUMBER OF FARMS, FARM ACREAGE, AND SPECIFIED FARM VALUES, BY COUNTIES AND MINOR CIVIL DIVISIONS: 1930—Continued

COUNTY AND MINOR CIVIL DIVISION	Number of farms April 1, 1930	ALL LAND IN FARMS, APRIL 1, 1930, CLASSIFIED ACCORDING TO USE IN 1929								SPECIFIED FARM VALUES, APRIL 1, 1930				
		All land in farms (acres)	Crop land			Pasture land			Wood-land not used for pasture (acres)	All other land in farms (acres)	Farm land and buildings (dollars)	All farm buildings (dollars)	Farmers' dwellings (dollars)	Farm implements and machinery (dollars)
			Crops harvested (acres)	Crop failure (acres)	Idle or fallow (acres)	Plow-able (acres)	Wood-land (acres)	All other (acres)						
McLean County—Continued.														
Dale township.....	134	22,269	17,645	294	195	2,523	403	512	157	630	4,094,530	647,093	354,500	182,704
Danvers township.....	162	27,306	19,478	68	184	2,151	1,944	1,793	270	648	3,527,931	806,001	408,425	173,646
Dawson township.....	141	23,671	18,555	314	95	2,306	400	456	98	917	3,607,425	680,815	326,325	167,080
Downs township.....	162	29,597	23,583	1,046	42	2,295	578	212	---	841	4,719,910	809,050	374,700	220,125
Dry Grove township.....	151	21,065	17,439	48	87	2,841	299	414	---	517	3,691,684	906,211	393,335	191,123
Empire township.....	139	29,136	21,999	908	59	2,178	1,936	1,269	124	684	4,060,441	624,600	314,750	111,512
Funks Grove township.....	102	29,000	23,259	194	18	3,190	1,176	682	239	842	5,232,305	603,000	239,100	171,540
Gridley township.....	175	34,339	28,402	482	---	1,539	1,272	414	---	865	6,171,509	900,833	435,000	197,658
Hudson township.....	133	22,281	18,925	222	19	1,539	1,654	1,533	450	554	3,420,770	500,570	250,100	133,331
Lexington township.....	121	24,876	21,213	844	---	2,174	886	749	46	358	4,273,183	555,713	237,970	149,346
Lovington township.....	149	25,091	20,689	152	73	2,144	370	730	25	483	3,795,880	578,880	262,900	162,895
Martina township.....	130	23,601	18,869	242	49	2,023	1,261	370	---	409	3,323,326	515,310	226,900	166,985
Money Creek township.....	115	23,049	18,266	295	95	1,961	2,503	704	116	544	4,420,074	661,012	322,065	166,898
Mount Hope township.....	121	29,997	21,377	1,152	29	2,968	678	218	31	544	4,420,074	661,012	322,065	166,898
Normal township.....	155	21,917	17,219	64	108	2,129	10	798	2	682	4,470,785	1,038,000	540,500	140,747
Oldtown township.....	130	23,156	17,441	310	188	2,654	1,614	221	66	682	3,344,722	684,250	389,825	108,690
Randolph township.....	198	39,417	29,341	799	57	2,885	2,506	846	33	956	4,275,980	787,290	378,500	167,217
Towanda township.....	112	23,159	19,262	8	119	2,678	232	401	---	420	3,768,705	782,613	333,700	162,750
West township.....	150	31,679	25,877	437	66	3,667	252	251	44	488	5,481,275	814,232	331,750	173,394
White Oak township.....	79	9,849	7,596	289	66	1,223	209	387	10	236	1,617,410	290,343	154,400	70,146
Yates township.....	105	21,466	18,265	43	---	2,238	7	156	6	711	3,812,805	654,440	253,400	174,865
McLean County.....	2,422	340,008	264,625	3,855	4,028	40,366	9,938	8,133	819	10,289	58,452,683	9,872,014	5,232,991	2,255,121
Macon County.														
Austin township.....	114	23,324	19,985	94	55	2,946	30	2	---	412	3,026,760	638,000	176,700	187,810
Blue Mound township.....	116	19,430	14,985	393	267	2,625	442	366	40	542	2,706,499	514,400	241,250	144,190
Decatur township.....	179	8,648	4,684	351	419	839	1,630	286	44	395	2,984,675	882,000	641,450	69,686
Friends Creek township.....	176	39,269	24,937	432	35	2,734	728	1,305	35	873	5,141,975	767,800	312,050	194,676
Harrisburg township.....	124	16,911	12,692	248	307	1,981	759	331	36	367	2,623,050	418,810	209,000	105,968
Hickory Point township.....	215	29,371	16,145	89	59	2,565	1,005	103	2	638	4,538,590	847,636	531,150	153,400
Ibini township.....	119	20,348	16,449	419	293	2,486	80	116	---	611	3,294,979	515,159	242,500	105,968
Long Creek township.....	177	21,930	18,400	137	657	3,656	406	245	23	1,170	3,952,122	619,570	318,115	132,839
Marion township.....	105	23,419	24,151	115	56	2,335	1	62	---	709	5,389,855	889,945	434,060	172,895
Milam township.....	69	18,291	13,609	103	87	1,710	38	42	---	287	2,230,575	329,300	150,000	89,715
Mount Zion township.....	127	25,041	19,385	199	269	2,274	1,042	470	214	1,263	4,087,270	577,882	295,770	109,170
Nautic township.....	123	17,873	13,894	574	527	1,969	95	282	122	470	2,828,995	384,725	224,325	82,245
Oakley township.....	140	16,275	11,336	120	170	1,933	1,267	653	94	609	2,069,389	472,049	228,325	102,204
Pleasant View township.....	107	18,188	15,095	123	213	2,229	42	128	20	398	2,844,485	577,068	295,200	108,393
South Macon township.....	129	26,606	16,823	118	124	2,543	311	186	---	501	3,661,690	481,975	248,225	129,336
South Wheatland town-ship.....	198	17,243	11,722	142	269	1,891	1,168	1,273	117	671	2,951,353	653,845	358,300	112,100
Whitmore township.....	153	29,376	18,793	192	340	2,300	904	183	72	527	3,566,655	401,690	231,875	128,535
Macon County.....	3,290	494,910	394,186	10,193	26,840	75,741	55,937	34,408	8,386	15,787	31,924,121	8,458,053	4,471,716	1,659,095
Macoupin County.														
Barr township.....	145	21,781	19,291	174	989	2,438	1,956	5,055	228	680	1,224,400	424,050	221,750	66,755
Bird township.....	132	22,845	19,969	87	1,051	1,843	3,078	2,334	351	794	1,522,830	317,425	159,950	82,335
Brighton township.....	158	20,596	8,728	141	1,962	4,718	2,379	748	510	370	1,051,857	401,435	194,225	78,995
Brushy Mound township.....	130	23,596	7,892	640	1,098	4,961	6,131	1,899	899	776	801,345	229,730	117,795	46,990
Bunker Hill township.....	196	22,282	11,696	212	1,279	2,668	1,894	3,478	876	841	1,446,255	460,200	281,450	63,610
Cabokia township.....	87	7,627	8,495	225	1,000	1,429	180	284	184	180	425,925	151,400	86,550	30,280
Chalkville township.....	145	18,339	16,855	338	955	4,136	1,298	396	286	375	1,418,560	352,410	194,710	77,785
Chesterfield township.....	125	21,963	8,121	924	1,225	8,554	908	410	275	543	1,285,350	385,000	225,200	69,500
Dorchester township.....	154	18,425	7,904	439	2,050	1,723	2,200	2,750	420	935	837,807	307,400	161,750	75,357
Gillespie township.....	141	19,936	16,299	1,183	1,457	3,146	1,550	635	1,176	606	1,119,650	325,250	160,775	75,520
Girard township.....	87	10,785	7,892	295	350	1,066	440	240	6	303	1,429,184	386,550	226,000	56,978
Hillard township.....	119	21,685	11,747	162	849	2,790	896	4,296	383	662	1,435,011	374,400	161,440	69,166
Honey Point township.....	144	21,393	16,895	529	2,113	4,624	2,075	288	20	809	1,152,940	268,450	150,650	17,370
Mount Olive township.....	27	4,194	1,944	136	136	810	385	415	146	183	248,090	86,700	48,200	15,600
Nitwood township.....	149	20,476	11,941	453	1,435	3,049	1,871	477	96	554	1,009,140	330,117	176,500	80,480
North Otter township.....	146	20,329	13,714	223	788	2,103	713	2,227	40	521	2,222,495	365,550	175,900	111,343
North Palmyra township.....	163	22,690	12,732	576	1,111	2,890	3,248	1,836	96	652	2,252,810	620,500	318,990	122,130
Polk township.....	106	16,335	6,242	760	1,255	1,244	3,002	2,074	929	851	725,195	246,510	116,885	43,600
Scottville township.....	151	26,421	9,775	118	898	3,164	5,005	545	578	338	1,010,930	275,000	131,300	31,100
Shaw Point township.....	130	18,168	9,123	353	1,524	3,121	2,754	291	161	841	1,001,115	274,600	164,050	28,895
Shipsman township.....	133	20,829	16,449	82	108	5,189	2,874	631	126	1,391	1,462,505	591,700	329,300	107,260
South Otter township.....	153	18,894	11,198	489	1,013	4,888	672	125	---	479	1,647,700	365,185	183,350	100,605
South Palmyra township.....	163	21,709	9,245	1,026	865	1,576	7,019	974	253	1,051	1,198,557	282,100	145,400	54,838
Stanton township.....	25	5,143	2,687	149	164	673	517	296	152	205	277,715	72,520	43,200	20,575
Virgil township.....	78	10,941	7,453	197	77	2,778	95	105	3	233	1,483,175	306,971	166,400	81,400
Western Mound township.....	131	18,794	7,531	232	948	2,170	2,799	4,101	239	694	950,820	251,000	130,000	50,685
Macoupin County.....	3,290	494,910	394,186	10,193	26,840	75,741	55,937	34,408	8,386	15,787	31,924,121	8,458,053	4,471,716	1,659,095
Madison County.														
Alhambra township.....	154	21,692	13,690	817	950	1,876	769	3,161	217	721	1,260,224	526,425	268,525	84,165

AGRICULTURE—ILLINOIS

NUMBER OF FARMS, FARM ACREAGE, AND SPECIFIED FARM VALUES, BY COUNTIES AND MINOR CIVIL DIVISIONS: 1930—Continued

COUNTY AND MINOR CIVIL DIVISION	Number of farms April 1, 1930	ALL LAND IN FARMS, APRIL 1, 1930, CLASSIFIED ACCORDING TO USE IN 1929									SPECIFIED FARM VALUES, APRIL 1, 1930			
		All land in farms (acres)	Crop land			Pasture land			Wood-land not used for pasture (acres)	All other land in farms (acres)	Farm land and buildings (dollars)	All farm buildings (dollars)	Farmers' dwellings (dollars)	Farm implements and machinery (dollars)
			Crops harvested (acres)	Crop failure (acres)	Idle or fallow (acres)	Plow-able (acres)	Wood-land (acres)	All other (acres)						
Madison County—Continued.														
Omphghent township.....	154	10,510	9,082	987	1,089	546	2,159	3,045	1,434	588	777,725	266,913	146,840	43,802
Pin Oak township.....	154	10,027	13,910	188	221	2,383	612	793	304	616	1,498,800	473,050	233,100	100,785
St. Jacob township.....	183	21,066	14,933	332	607	3,290	691	945	185	677	1,850,298	569,483	313,875	96,898
Saline township.....	183	21,419	14,189	373	425	1,847	614	3,255	259	452	1,816,750	620,775	331,025	149,201
Venice township.....	19	4,544	1,088	1,348	1,893	58	4	4	75	75	588,700	61,000	28,700	29,034
Wood River township.....	121	12,160	7,064	1,280	856	1,042	321	551	198	654	1,482,000	552,205	341,390	64,250
Marion County.....	2,974	304,722	138,882	10,635	38,065	56,182	19,589	9,521	14,930	16,918	11,019,937	3,831,095	2,438,397	664,429
Alma township.....	158	20,715	10,217	992	2,334	2,980	1,410	329	580	1,567	862,485	237,750	144,050	67,995
Carrigan township.....	150	18,999	10,465	564	1,645	3,883	953	262	907	320	582,985	141,525	87,471	25,740
Centralia township.....	261	16,493	7,843	793	1,536	2,332	1,559	319	794	1,017	1,335,952	510,220	372,145	89,306
Foster township.....	146	19,324	10,314	552	1,841	2,039	2,367	255	1,321	635	298,530	91,530	51,725	20,485
Haines township.....	208	20,580	8,400	383	3,113	4,598	703	761	880	1,673	520,840	181,580	118,980	41,405
Iuka township.....	208	19,571	7,026	309	3,138	5,377	943	114	1,465	599	702,520	262,000	169,075	42,520
Kimmunity township.....	190	19,212	10,367	1,238	1,331	3,499	524	731	537	985	813,085	295,065	194,250	58,980
Meecham township.....	176	21,872	9,816	726	3,496	3,931	1,092	222	1,168	1,421	565,210	191,900	117,735	30,060
Odin township.....	92	7,661	3,308	255	1,390	1,652	481	49	357	1,669	414,975	120,550	70,790	11,132
Omega township.....	198	19,604	8,456	562	2,570	3,529	1,564	731	1,632	560	538,290	187,520	127,515	31,185
Patoka township.....	179	20,956	14,601	109	642	4,570	394	210	233	297	814,000	312,200	178,000	41,435
Raccoon township.....	190	17,754	6,757	522	3,259	3,729	1,091	448	1,089	559	687,110	250,655	156,625	46,675
Romine township.....	220	19,899	7,624	622	1,962	4,117	2,008	1,256	1,394	1,016	345,224	131,000	77,736	20,165
Salem township.....	176	18,999	8,309	610	1,942	2,572	561	2,120	685	2,170	837,755	329,600	215,225	42,835
Sandoval township.....	104	8,017	3,325	267	1,728	1,149	278	711	174	385	477,045	178,875	121,300	30,363
Stevenson township.....	164	17,337	5,443	676	3,370	3,072	1,525	623	880	1,748	551,675	153,240	100,800	22,400
Tontitown township.....	154	17,759	6,042	1,555	2,768	3,153	1,530	350	634	1,197	652,256	200,225	134,975	43,608
Marshall County.....	1,164	222,018	158,077	1,069	1,462	21,883	23,925	7,367	774	7,661	29,966,236	5,208,614	2,477,920	1,408,380
Bell Plain township.....	105	20,751	15,859	47	86	2,437	1,115	711	496	2,987,380	476,725	214,150	131,822	
Bennington township.....	122	21,904	18,775	27	174	2,292	1,190	34	408	4,146,420	620,600	305,400	198,333	
Evans township.....	123	22,892	18,772	105	73	1,839	788	742	11	562	3,966,245	571,885	284,050	186,693
Henry township.....	59	8,163	5,654	210	222	1,047	377	215	126	312	1,043,075	295,000	159,550	60,735
Hopewell township.....	94	18,485	10,962	101	10	1,069	4,416	657	37	1,233	1,765,300	295,450	147,330	83,433
Lacon township.....	43	7,463	3,310	97	69	292	2,321	461	913	856,832	159,890	89,650	26,480	
La Prairie township.....	116	22,670	10,378	86	333	3,599	1,011	693	10	560	3,191,663	677,984	329,750	124,846
Richland township.....	90	20,747	12,707	51	50	1,696	3,832	1,379	154	878	2,628,220	371,360	171,225	104,254
Roberts township.....	107	21,680	15,093	51	72	1,296	3,940	483	201	444	2,641,995	395,220	186,180	130,429
Saratoga township.....	109	21,628	17,214	183	73	3,076	14	264	37	767	3,117,290	501,875	207,930	146,845
Steuben township.....	79	15,025	9,414	14	74	1,027	3,238	803	83	372	1,690,005	373,325	199,850	78,029
Whitefield township.....	108	20,710	13,939	97	226	2,013	2,683	925	111	718	2,325,811	468,640	182,805	196,481
Mason County.....	1,371	292,292	208,621	18,508	6,801	80,243	6,850	5,452	11,312	19,505	25,981,478	5,032,439	2,586,940	1,468,998
Allen Grove township.....	114	21,224	17,200	759	212	2,144	192	41	18	658	2,815,035	587,613	279,400	188,147
Bath township.....	127	31,006	18,560	3,109	1,637	1,133	540	678	2,874	2,478	1,854,650	380,705	201,330	111,845
Crane Creek township.....	94	19,806	14,871	641	342	1,427	646	695	805	370	1,714,865	363,300	145,900	87,108
Forest City township.....	85	19,004	13,568	207	104	1,619	281	278	1,182	1,765	1,969,700	361,100	182,750	90,085
Havana township.....	180	31,682	22,728	535	636	1,604	1,041	655	1,789	2,694	2,230,212	548,975	278,495	146,480
Kilbourne township.....	97	20,715	15,774	895	455	602	969	191	1,140	1,690	1,643,785	278,470	157,380	99,380
Lynchburg township.....	75	17,354	9,783	2,188	1,197	1,548	467	190	931	1,053	1,177,375	242,780	127,625	61,964
Manito township.....	123	20,596	19,807	572	326	1,968	213	1,111	623	1,881	3,126,051	482,356	217,010	157,855
Mason City township.....	118	21,453	14,799	2,432	212	1,888	1,032	100	96	897	2,209,935	388,150	248,725	119,489
Pennsylvania township.....	100	22,605	18,565	323	282	2,383	82	53	5	1,212	2,763,940	551,470	267,650	120,012
Quiver township.....	71	18,044	11,540	196	421	343	115	188	1,067	4,174	725,775	178,060	97,625	61,417
Salt Creek township.....	99	20,848	14,365	900	685	2,209	666	928	180	515	2,000,485	438,195	217,050	75,965
Sherman township.....	102	22,152	17,001	847	382	1,340	606	349	797	830	1,908,770	311,295	165,300	144,466
Massasoit County.....	1,130	125,098	45,302	4,338	14,285	29,266	5,820	2,379	17,463	6,265	4,685,240	1,578,050	847,905	280,487
Benton precinct.....	135	16,749	6,054	62	1,990	3,313	1,144	388	3,505	293	530,665	200,350	111,730	47,690
Brooklyn precinct.....	127	13,924	4,962	975	2,314	3,073	562	515	968	555	614,370	200,275	110,050	28,085
Georges Creek precinct.....	87	13,875	3,942	546	651	2,953	561	136	3,591	1,495	489,205	113,200	63,100	21,865
Grant precinct.....	230	17,573	8,815	82	2,486	3,944	622	43	1,207	374	968,750	332,750	161,200	87,510
Hillerman precinct.....	102	8,233	2,621	589	2,985	1,803	239	683	1,078	240	267,260	108,960	63,250	17,000
Jackson precinct.....	143	16,586	5,827	912	2,667	3,344	603	301	1,574	1,358	500,505	138,150	82,250	26,400
Lincoln precinct.....	25	3,584	1,491	267	767	369	50	628	71	628	156,050	54,050	26,500	12,045
Logan precinct.....	115	13,291	4,461	1,010	790	3,061	898	67	2,195	1,309	516,700	170,325	79,900	26,002
Metropolis precinct.....	4	142	48	1	20	24	15	15	34	34	10,750	3,100	2,350	475
Washington precinct.....	162	21,141	7,081	101	2,095	6,984	1,367	196	2,721	536	627,685	261,900	129,575	41,380
Menard County.....	1,034	188,804	130,951	7,111	3,247	19,808	14,837	5,634	1,529	5,697	24,089,056	4,584,855	2,418,695	914,092
Athens precinct.....	124	19,273	13,029	578	218	2,164	1,614	641	306	723	2,594,560	477,790	276,510	100,880
Atherbury precinct.....	66	13,650	8,428	115	496	1,089	2,851	74	123	474	1,179,465	225,450	105,500	35,397
Fancy Prairie precinct.....	65	11,169	9,122	67	149	1,419	22	144	50	196	1,836,485	279,250	151,200	67,510
Greenview precinct.....	65	13,193	9,814	1,105	119	1,396	160	204	405	405	1,894,080	451,850	218,300	79,600
Indian Creek precinct.....	68	17,725	12,033	868	494	2,410</								

NUMBER OF FARMS, FARM ACREAGE, AND SPECIFIED FARM VALUES, BY COUNTIES AND MINOR CIVIL DIVISIONS: 1930—Continued

COUNTY AND MINOR CIVIL DIVISION	Number of farms April 1, 1930	ALL LAND IN FARMS, APRIL 1, 1930, CLASSIFIED ACCORDING TO USE IN 1929								SPECIFIED FARM VALUES, APRIL 1, 1930				
		All land in farms (acres)	Crop land			Pasture land			Wood-land not used for pasture (acres)	All other land in farms (acres)	Farm land and buildings (dollars)	All farm buildings (dollars)	Farmers' dwellings (dollars)	Farm implements and machinery (dollars)
			Crops harvested (acres)	Crop failure (acres)	Idle or fallow (acres)	Flow-able (acres)	Wood-land (acres)	All other (acres)						
Mercer County	1,841	318,894	188,783	6,468	7,179	48,072	22,540	32,071	1,912	11,922	36,493,454	8,528,605	4,219,400	1,691,314
Ahington township.....	111	19,636	12,067	577	1,018	3,087	1,182	900	212	593	2,240,080	434,950	183,400	125,065
Duncan township.....	124	21,745	12,479	49	596	3,965	1,607	2,748	32	419	2,557,131	629,200	315,450	138,934
Ediza township.....	153	22,341	18,524	372	1,663	3,797	3,355	3,091	178	1,361	1,762,775	645,390	258,100	78,480
Greene township.....	122	19,433	10,619	261	339	3,162	1,282	2,147	411	1,194	2,244,250	525,400	290,850	80,250
Keithsburg township.....	41	8,555	5,064	210	145	798	1,070	731	3	534	733,200	203,600	98,950	54,025
Mercer township.....	151	20,613	12,397	321	314	3,016	1,378	2,327	10	850	2,944,120	879,555	437,750	86,136
Millersburg township.....	112	20,595	12,672	68	356	4,345	1,047	1,662	156	799	2,596,951	507,605	265,680	113,772
New Boston township.....	154	28,490	15,548	1,763	1,128	3,624	2,454	1,720	402	1,901	2,533,080	560,665	251,420	110,817
North Henderson town- ship.....	118	22,297	14,623	408	175	3,070	1,102	2,021	30	568	2,834,925	540,850	273,150	123,880
Ohio Grove township.....	137	22,908	16,127	242	74	3,090	1,155	1,562	45	608	3,885,788	695,900	295,400	179,077
Perryton township.....	132	22,905	12,491	258	217	2,841	1,165	5,034	280	637	2,892,675	735,700	373,000	149,060
Presumpton township.....	118	20,446	11,522	873	103	3,289	1,294	2,551	114	700	2,671,290	583,880	318,700	146,134
Richtland Grovetownship.....	124	18,688	8,694	626	486	3,437	1,614	1,604	10	717	1,612,085	428,000	261,700	72,020
Rivoli township.....	111	18,959	10,463	283	222	3,511	1,398	2,403	1	478	1,920,535	471,550	242,850	77,883
Suez township.....	133	21,988	14,742	235	413	3,100	1,237	1,670	28	563	3,063,939	683,700	353,000	164,721
Monroe County	1,510	199,682	94,100	15,971	18,438	17,501	6,951	5,934	26,343	11,844	11,661,133	3,318,506	1,691,567	771,238
Bluff precinct.....	85	13,366	6,354	50	230	2,182	423	618	3,892	307	684,100	191,100	103,000	40,442
Columbia precinct.....	141	17,436	8,539	3,694	663	1,491	541	271	1,882	1,304	1,805,473	451,601	222,750	139,026
Harrisonville precinct.....	79	13,189	7,174	2,679	628	806	227	20	1,582	403	1,229,750	244,700	141,700	83,370
Mitchie precinct.....	118	17,728	8,339	2,143	1,965	1,544	761	818	1,922	555	1,011,530	223,400	123,350	69,900
Moredock precinct.....	96	13,900	6,864	4,724	76	2,227	131	57	1,228	1,555	1,014,290	324,100	152,972	70,413
New Design precinct.....	165	25,243	11,070	946	4,147	2,715	1,031	692	3,770	1,572	1,134,450	331,550	181,800	84,840
New Hanover precinct.....	73	13,275	5,842	362	795	1,042	877	334	3,140	243	769,680	218,250	111,800	54,900
Prairie du Loup precinct.....	173	25,536	12,565	749	2,695	2,378	1,315	1,436	2,993	1,464	1,068,800	419,555	190,650	61,055
Renault precinct.....	220	35,716	15,474	1,532	4,793	2,193	3,137	1,876	6,930	1,591	1,414,650	413,700	201,850	109,812
Waterloo precinct.....	160	24,494	11,477	232	2,686	2,923	808	912	2,106	2,860	1,414,350	593,050	261,995	67,220
Montgomery County	3,861	362,782	206,339	11,164	37,722	64,061	33,752	18,979	4,428	13,307	24,916,893	6,901,917	3,781,890	1,237,896
Audubon township.....	263	26,638	14,202	1,053	913	3,733	4,636	881	643	597	1,363,600	445,020	236,610	72,815
Bois d'Arc township.....	198	34,264	23,595	690	2,713	5,840	133	522	229	792	3,745,430	699,300	410,900	131,275
Butler Grove township.....	134	19,881	9,611	491	2,607	1,482	1,773	3,236	113	468	1,063,880	334,725	162,750	83,185
East Fork township.....	263	29,815	13,275	1,212	3,414	5,252	3,222	1,458	561	1,421	1,271,835	441,250	249,000	69,950
Fillmore township.....	144	19,292	8,546	113	2,431	2,778	3,623	646	324	825	741,670	211,790	119,050	38,890
Grisham township.....	168	12,360	4,267	612	1,350	1,099	1,909	1,698	320	1,124	510,850	156,800	90,010	17,655
Harvel township.....	68	11,299	8,224	109	952	1,685	1	6	312	1,323	753,755	336,400	171,700	69,372
Hillboro township.....	140	18,666	6,873	835	2,527	3,292	2,538	1,228	417	1,256	962,170	341,705	211,825	52,895
Irving township.....	216	18,469	9,105	366	1,639	3,382	3,054	833	142	539	1,013,585	346,180	249,420	45,324
Nekoma township.....	183	20,749	11,942	469	1,360	5,158	375	1,089	45	371	1,969,050	551,650	324,575	77,695
North Litchfield town- ship.....	188	19,877	9,324	999	2,981	2,590	1,766	533	550	884	1,343,715	453,665	247,475	49,817
Pittman township.....	132	21,652	14,248	49	1,511	3,558	456	657	592	1,979	1,979,025	390,650	198,050	84,300
Raymond township.....	133	23,398	13,698	306	822	5,617	881	544	49	677	1,254,380	298,525	145,800	74,410
Roundtree township.....	131	26,872	13,276	657	1,408	3,975	282	761	493	1,500	769,360	369,192	166,500	114,706
South Fillmore township.....	119	13,966	5,802	237	1,848	2,458	1,332	1,248	474	547	601,900	171,350	98,400	32,090
South Litchfield town- ship.....	144	17,625	9,116	1,288	1,344	2,449	3,164	116	17	131	891,160	354,860	177,975	48,280
Watts township.....	152	21,725	10,418	133	3,377	2,205	2,944	1,434	326	670	1,929,023	387,240	192,550	61,035
Webb township.....	142	18,686	10,142	697	2,300	3,950	1,458	994	196	1,039	811,895	267,525	139,000	34,387
Zanesville township.....	132	20,748	10,946	1,173	2,266	3,328	1,199	1,195	22	619	1,633,160	364,100	188,800	80,255
Morgan County	3,196	327,334	211,752	3,301	7,605	42,237	17,355	32,494	3,897	10,383	40,346,376	8,604,793	4,762,824	1,471,978
Alexander precinct.....	122	26,069	21,592	56	398	3,583	439	144	35	462	4,591,450	673,200	314,300	141,330
Arcadia precinct.....	95	13,361	7,739	72	298	892	1,290	2,857	187	526	1,245,995	329,010	174,825	20,980
Centerville precinct.....	52	6,963	3,659	29	247	2,420	261	143	50	214	358,620	141,100	81,300	11,200
Chapin precinct.....	106	13,757	9,035	47	396	1,182	737	1,766	240	399	1,955,275	504,800	284,700	74,065
Concord precinct.....	117	20,646	12,268	47	757	2,394	1,178	3,194	222	589	2,297,957	481,386	243,200	119,106
Franklin precinct.....	173	24,582	15,149	256	428	1,074	2,446	3,637	456	1,106	2,528,837	562,200	326,400	94,890
Jacksonville precinct.....	379	46,617	30,423	89	554	6,462	2,080	5,101	312	1,656	7,488,794	1,722,724	937,204	271,961
Literberry precinct.....	63	10,735	6,172	256	1,990	875	1,024	23	395	1,164	1,64,840	281,400	151,250	35,135
Lynnville precinct.....	79	11,394	6,528	22	54	1,912	1,203	940	66	689	1,695,257	370,776	202,055	91,351
Markham precinct.....	76	11,220	6,747	198	86	1,925	776	879	146	563	1,679,955	417,700	250,690	69,770
Meredonia precinct.....	160	21,540	13,191	1,989	1,749	2,163	983	770	654	1,091	2,236,112	447,760	257,470	119,130
Murrayville precinct.....	131	30,429	12,846	145	610	2,191	829	3,281	227	606	1,787,805	388,250	225,600	59,925
Nortonville precinct.....	196	12,547	6,095	27	397	729	832	4,063	123	381	756,730	229,640	119,250	24,950
Pisgah precinct.....	60	13,372	10,012	55	55	1,388	852	198	31	236	2,029,726	352,010	197,400	58,101
Prentiss precinct.....	161	18,405	11,276	55	55	2,124	692	848	63	146	1,806,675	360,625	172,100	70,283
Simlar precinct.....	123	18,479	14,089	130	128	1,565	831	2,050	238	408	2,023,300	393,850	262,300	65,435
Waverly precinct.....	128	18,732	14,432	153	618	4,295	320	159	48	527	2,622,425	591,710	289,530	95,900
Woodson precinct.....	128	18,616	11,798	18	136	3,968	531	1,440	246	462	2,068,032	441,652	273,440	68,895
Moultrie County	1,446	296,146	156,069	4,651	8,355	23,230	8,620	3,122	778	5,511</				

AGRICULTURE—ILLINOIS

159

NUMBER OF FARMS, FARM ACREAGE, AND SPECIFIED FARM VALUES, BY COUNTIES AND MINOR CIVIL DIVISIONS: 1930—Continued

COUNTY AND MINOR CIVIL DIVISION	Number of farms April 1, 1930	ALL LAND IN FARMS, APRIL 1, 1930, CLASSIFIED ACCORDING TO USE IN 1929								SPECIFIED FARM VALUES, APRIL 1, 1930				
		All land in farms (acres)	Crop land			Pasture land			Wood-land not used for pasture (acres)	All other land in farms (acres)	Farm land and buildings (dollars)	All farm buildings (dollars)	Farmers' dwellings (dollars)	Farm implements and machinery (dollars)
			Crops harvested (acres)	Crop failure (acres)	Idle or fallow (acres)	Plowable (acres)	Wood-land (acres)	All other (acres)						
Ogle County	2,688	448,782	305,148	3,221	4,351	57,249	30,740	29,069	2,775	16,229	50,591,080	14,970,026	6,185,006	2,683,184
Brookville township.....	80	11,731	7,067	107	2,046	484	476	115	536	973,735	304,450	131,300	75,900	
Buffalo township.....	153	21,418	15,263	111	3,062	1,177	781	21	936	3,277,635	959,750	424,900	169,185	
Byron township.....	124	22,012	12,842	75	2,077	1,466	2,800	8,043	405	2,520,601	1,061,855	351,745	171,141	
Dement township.....	74	15,980	13,723	7	1,462	1	262	22	405	1,980,145	559,255	241,800	96,437	
Eagle Point township.....	92	13,427	9,221	295	3,255	575	559	23	460	1,631,440	524,050	229,400	99,985	
Flagg township.....	104	18,325	12,944	99	1,277	2,805	530	1,099	58	2,349,055	781,200	202,600	87,700	
Forreston township.....	160	22,392	15,881	393	191	4,189	107	316	18	2,808,866	905,500	403,000	107,405	
Grand Detour township.....	39	7,158	3,940	65	2,204	189	189	18	140	1,243,532	195,875	96,200	24,950	
Lafayette township.....	61	10,593	7,073	73	266	620	491	452	373	2,644,570	401,850	137,700	62,285	
Leaf River township.....	152	22,098	14,129	37	420	3,429	1,190	2,372	168	1,662,035	451,850	203,300	97,040	
Lincoln township.....	143	22,706	16,084	71	154	4,659	98	1,060	14	3,193,375	913,500	344,500	146,616	
Lynnville township.....	91	17,752	15,397	88	26	1,915	286	1,290	9	2,419,595	654,350	240,550	106,765	
Marion township.....	160	26,969	17,305	326	229	5,396	1,420	1,178	363	2,340,095	813,550	303,550	137,050	
Maryland township.....	147	22,483	15,176	73	12	2,762	1,380	1,658	251	2,190,665	650,550	278,300	127,050	
Monroe township.....	120	21,668	16,299	203	277	2,532	367	1,149	69	2,970,555	781,050	305,000	129,010	
Mount Morris township.....	140	21,374	14,584	62	150	3,393	1,199	1,056	112	2,977,291	946,200	442,331	204,413	
Nashua township.....	49	9,405	5,029	303	32	432	2,443	638	42	674,090	218,100	73,250	38,900	
Oregon township.....	63	9,736	5,566	142	233	937	1,318	814	135	914,580	357,900	179,500	63,350	
Pine Creek township.....	129	23,705	16,084	147	329	2,719	3,900	1,127	96	2,251,627	624,650	305,300	126,600	
Pine Rock township.....	130	22,289	14,333	122	716	1,947	2,374	2,062	79	2,130,990	597,375	234,300	97,079	
Rockvale township.....	128	21,325	12,056	160	231	1,590	3,843	1,924	696	1,889,381	592,196	294,050	103,240	
Scott township.....	123	22,395	17,236	128	165	1,709	228	2,033	896	3,260,755	721,150	274,150	160,560	
Taylor township.....	50	9,818	5,532	88	79	232	1,811	1,572	48	723,010	221,500	100,500	39,455	
White Rock township.....	106	18,190	14,785	107	163	1,824	427	1,041	43	2,140,931	630,050	209,800	129,055	
Woosung township.....	66	10,743	7,669	105	5	1,703	76	890	10	1,361,170	410,300	182,000	93,960	
Peoria County	2,372	332,754	206,426	4,426	5,571	34,319	46,261	19,687	3,411	12,653	45,691,045	11,082,573	5,806,214	2,017,556
Akron township.....	129	21,539	16,549	129	671	2,923	237	631	5	364	3,853,250	727,700	352,800	155,337
Brimfield township.....	136	22,810	17,704	112	59	2,559	846	584	6	670	2,696,658	753,725	357,400	166,763
Chillicothe township.....	59	7,996	4,400	20	351	470	944	796	121	923	996,510	216,200	129,030	49,274
Elmwood township.....	135	20,068	12,365	345	163	1,047	3,690	1,411	62	597	2,054,475	582,115	265,750	135,855
Hallow township.....	143	22,261	12,661	279	334	2,047	4,318	551	121	806	2,680,360	647,150	359,100	108,405
Hollis township.....	90	11,271	6,042	264	107	578	2,219	454	1,107	1,189,451	319,166	174,560	65,782	
Jubilee township.....	116	20,522	11,147	332	227	1,301	3,813	2,694	502	2,285,375	486,700	227,240	77,669	
Klekopoo township.....	86	11,831	6,213	319	596	2,467	1,145	355	375	1,590,200	451,000	201,010	66,266	
Limestone township.....	182	18,805	10,904	102	278	1,118	4,640	763	124	2,285,335	697,150	322,456	124,027	
Logan township.....	187	23,918	14,625	55	503	2,646	2,435	2,531	360	2,179,515	901,232	457,800	164,381	
Madison township.....	103	14,827	8,843	370	117	1,803	2,305	571	354	2,179,325	530,500	295,000	99,675	
Millbrook township.....	104	21,506	14,038	421	250	2,785	2,888	443	22	2,905,560	554,700	283,300	165,050	
Peoria township.....	30	881	191	11	25	45	107	22	20	446,550	123,250	95,400	16,100	
Peoria City township.....	18	471	307	21	14	6	107	2	15	369,000	143,250	82,700	18,725	
Princeton township.....	126	21,310	14,038	403	471	2,292	3,100	446	5	2,835,355	618,950	319,200	119,010	
Radnor township.....	121	21,918	13,603	148	387	2,457	2,648	2,160	7	2,654,539	614,280	263,500	104,470	
Ridgewood township.....	167	7,408	3,727	101	449	1,609	697	455	81	2,889,757	981,887	627,410	50,000	
Rosefield township.....	123	20,370	11,275	446	285	1,704	4,378	1,627	198	1,954,620	433,825	195,050	78,625	
Timber township.....	164	21,120	12,952	428	59	2,260	4,126	521	92	2,482,035	602,500	252,500	99,690	
Trivoli township.....	164	22,332	14,822	120	285	2,203	1,712	2,370	71	3,211,875	748,488	373,918	161,481	
Perry County	1,774	204,833	91,347	6,582	34,139	28,323	11,323	6,365	16,994	9,860	8,856,408	2,773,837	1,692,546	575,775
Beaucoup precinct.....	177	19,309	8,215	1,017	3,073	2,233	1,432	343	2,090	906	526,236	165,560	82,625	29,180
Cutler precinct.....	108	16,396	9,844	508	3,671	1,981	1,013	516	1,213	950	729,985	207,650	108,175	47,490
Duquoin precinct.....	338	29,729	14,592	944	4,034	4,971	1,132	604	1,588	1,884	1,592,915	614,645	119,775	94,202
Paradise precinct.....	83	11,069	4,813	416	1,647	2,502	582	76	650	299,150	91,680	57,550	16,030	
Pinkneyville precinct.....	444	55,725	25,779	2,061	7,416	6,805	3,039	1,823	3,438	2,621,169	632,464	368,138	164,825	
Southwestern precinct.....	137	16,366	7,860	256	3,259	2,059	846	206	1,348	662	824,915	295,918	164,338	62,263
Swanwick precinct.....	192	24,442	9,741	238	8,044	2,075	1,797	2,251	2,276	1,020	869,736	303,820	165,045	48,205
Tamaroa precinct.....	295	31,767	13,698	1,132	5,995	5,637	1,682	346	2,526	731	1,492,350	461,900	323,300	113,580
Platt County	1,295	285,339	214,021	2,627	1,077	\$1,151	5,079	3,563	835	7,286	40,325,923	7,248,552	3,385,571	1,979,666
Bement township.....	152	28,490	24,121	15	20	3,602	68	24	8	632	4,576,360	788,700	401,100	172,241
Blue Ridge township.....	167	39,540	33,210	561	178	4,151	64	73	29	594	5,776,610	1,275,050	517,100	225,080
Cerro Gordo township.....	205	34,671	27,642	92	50	4,903	225	288	7	644	6,188,557	1,825,434	656,821	314,476
Goose Creek township.....	141	35,751	29,778	139	130	3,904	618	470	18	644	5,478,790	1,008,900	428,550	332,180
Monticello township.....	126	28,687	23,217	372	60	3,558	454	410	6	610	4,684,200	804,750	400,250	234,360
Sangamon township.....	151	28,347	19,432	646	270	4,232	1,503	750	178	1,336	3,172,496	540,323	253,150	138,997
Unity township.....	192	30,971	26,401	82	32	2,670	501	294	78	915	4,881,810	775,820	331,375	253,360
Willow Branch township.....	161	38,982	30,220	670	337	4,131	1,646	624	213	1,141	5,612,190	790,470	286,225	208,982
Pike County	2,879	456,921	198,174	14,891	38,878	74,456	44,292	54,322	11,613	20,295	\$2,792,156	7,588,527	4,003,688	1,495,873
Atlas township.....	170	33,693	12,227	1,604	7,538	2,000	4,354	1,865	7,711	2,394	2,066,396	355,966	198,050	100,875
Barry township.....	168	22,390	9,885	229	1,112	4,325	1,985	3,732	442	1,170	1,730,910	483,810	276,220	62,335
Chambersburg township.....	67	15,016	5,021	1,020	4,318	992	639	1,294	144	587	949,590	182,410	114,175	53,090
Cincinnati township.....	48	10,538	6,472	1,190	2,325	165</								

NUMBER OF FARMS, FARM ACREAGE, AND SPECIFIED FARM VALUES, BY COUNTIES AND MINOR CIVIL DIVISIONS: 1930—Continued

COUNTY AND MINOR CIVIL DIVISION	Number of farms April 1, 1930	ALL LAND IN FARMS, APRIL 1, 1930, CLASSIFIED ACCORDING TO USE IN 1929									SPECIFIED FARM VALUES, APRIL 1, 1930			
		All land in farms (acres)	Crop land			Pasture land			Wood-land not used for pasture (acres)	All other land in farms (acres)	Farm land and buildings (dollars)	All farm buildings (dollars)	Farmers' dwellings (dollars)	Farm implements and machinery (dollars)
			Crops harvested (acres)	Crop failure (acres)	Idle or fallow (acres)	Plow-able (acres)	Wood-land (acres)	All other (acres)						
Fire County—Continued														
Pearl township	92	18,832	3,035	983	675	948	1,636	2,275	856	455	301,800	64,999	40,925	12,828
Perry township	155	23,011	9,710	250	1,535	3,490	2,919	3,900	342	955	1,065,016	544,616	280,880	87,162
Pittsfield township	159	21,467	10,349	57	1,062	3,748	4,077	5,154	171	519	1,078,000	478,300	297,400	66,040
Pleasant Hill township	183	22,644	10,168	1,083	2,423	3,673	2,692	637	423	1,443	1,899,217	403,565	235,700	89,764
Pleasant Vale township	149	26,749	8,836	896	3,361	1,813	2,533	1,073	421	807	1,597,840	368,190	184,800	85,460
Ross township	55	11,929	3,909	2,536	3,377	478	622	106	1,483	261	850,400	67,415	87,125	29,615
Spring Creek township	141	13,896	6,196	290	616	5,228	3,402	2,502	221	351	969,825	209,850	132,750	22,522
1,299	167,435	45,110	2,462	21,897	33,069	12,693	7,104	31,126	14,044	3,998,840	1,191,780	666,262	186,546	
Pope County														
Alexander precinct	139	17,662	4,760	82	2,554	3,472	1,421	921	3,263	1,199	316,955	139,175	74,475	18,520
Columbus precinct	75	8,383	3,388	33	823	2,091	823	409	1,045	851	228,855	86,075	63,025	17,295
Eddyville precinct	104	12,788	4,046	53	1,076	2,724	1,396	893	1,383	1,237	225,490	89,750	53,375	10,535
Geconsda precinct	220	32,628	9,274	218	6,064	5,298	2,058	382	6,067	3,267	687,660	270,150	145,150	45,407
Grand Pier precinct	72	9,448	1,630		1,194	2,544	752	810	2,302	246	181,020	71,750	48,028	10,821
Jackson precinct	55	9,917	2,896	967	617	2,402	667	495	420	1,163	225,160	56,085	21,450	7,970
Jefferson precinct	38	6,821	1,486	139	289	1,213	616	433	552	1,302	98,820	25,200	14,475	4,975
Lagan precinct	96	11,968	2,802	111	1,834	2,021	971	176	3,540	453	229,515	79,425	42,540	13,411
Monroe precinct	98	13,181	2,727	18	1,043	1,792	948	1,111	4,033	1,509	170,230	58,745	32,550	8,600
Polk precinct	98	11,484	2,233	295	2,275	2,189	385	179	3,550	358	175,160	72,825	50,825	8,325
Union precinct	124	12,849	3,358	687	1,100	3,090	815	874	1,764	1,221	263,750	74,560	28,751	6,345
Washington precinct	82	8,582	3,416	294	1,330	1,656	1,074	18	1,560	234	347,565	82,750	39,143	13,960
Wehster precinct	88	11,444	3,624	204	1,628	2,637	897	403	1,647	1,004	248,160	85,150	61,875	9,162
1,047	93,871	38,635	6,973	14,068	13,765	3,966	1,628	7,973	6,763	4,467,173	1,412,845	862,625	281,210	
Pulaski County														
America precinct	62	3,609	2,533	414	1,324	401	237	115	220	345	247,550	102,255	55,125	20,490
Grand Chain precinct	99	11,239	4,429	88	1,332	2,846	577	69	313	1,605	460,205	146,470	92,850	23,065
Karnak precinct	42	3,906	2,336	40	691	1,167	134	10	946	585	250,344	59,300	30,300	13,065
Mound City precinct	3	252	29		35	2			186	3	8,100	2,850	2,200	95
Mounds precinct	123	3,736	3,641	1,012	835	661	561	281	1,320	485	576,811	170,610	124,950	27,706
Olmarud precinct	151	13,960	5,746	286	2,848	1,991	466	633	937	1,232	152,995	179,635	103,810	52,235
Perka precinct	39	5,673	2,098	413	499	926	138	15	1,188	406	163,825	30,820	14,715	0,470
Pulaski precinct	172	16,684	4,696	604	2,151	1,613	439	53	435	693	546,051	170,000	107,450	23,878
Union precinct	122	13,290	6,465	1,434	1,460	1,575	489	52	1,223	502	696,572	103,250	87,075	35,740
Villa Ridge precinct	161	11,568	4,670	1,873	1,452	1,773	278	165	589	565	826,240	321,925	212,265	78,026
Wataug precinct	73	7,044	1,983	509	1,441	810	647	235	610	807	162,300	56,730	31,285	7,480
463	89,645	38,536	744	492	9,409	12,139	3,998	722	3,905	12,158,480	2,451,030	1,108,157	594,913	
Putnam County														
Granville township	173	25,645	18,117	414	211	3,348	2,016	216	3	1,520	4,778,247	960,841	471,932	210,040
Hennepin township	108	21,148	13,634	37	19	1,169	4,475	608	1,010	1,010	2,171,888	416,214	172,450	113,962
Magnolia township	130	25,880	18,045	23	5	3,153	2,780	1,222	206	547	3,717,825	679,875	295,800	172,734
Sensawhine township	72	16,669	8,749	270	257	1,737	2,898	1,632	317	828	1,486,420	374,100	167,975	98,737
5,169	362,671	197,902	17,506	41,270	27,594	19,749	11,941	31,389	15,327	13,226,806	4,294,171	2,325,425	792,360	
Randolph County														
Baldwin precinct	146	24,271	14,623	1,067	2,417	1,816	1,020	1,441	1,723	734	1,136,201	357,895	184,710	54,078
Blair precinct	79	10,600	5,269	1,202	1,623	918	477	480	696	335	330,290	118,470	61,250	33,783
Bremen precinct	73	12,789	6,152	101	1,430	908	989	728	1,529	932	457,800	193,500	93,850	37,475
Brewerly precinct	124	17,378	6,472	3,689	1,138	378	1,772	313	2,499	917	676,050	150,570	83,390	40,380
Central precinct	88	11,576	5,354	279	922	1,767	456	419	769	610	531,405	133,170	111,395	36,510
Chester precinct	104	16,639	6,737	991	2,733	416	2,463	817	2,567	1,105	734,123	273,068	145,725	41,844
Coulterville precinct	105	9,953	4,376	389	2,118	1,595	909	363	74	69	431,030	145,040	87,285	12,660
Edis Grove precinct	102	13,488	5,341	257	1,899	1,545	1,646	284	1,970	540	724,350	231,620	122,210	61,472
Evansville precinct	90	13,746	6,539	523	1,082	1,086	1,013	785	763	1,955	695,985	216,825	114,790	42,620
Kaskaskia precinct	84	9,809	4,688	3,431	666	433	120	2	228	221	823,020	99,655	53,575	30,080
Palatine precinct	91	12,346	5,117	263	1,976	2,164	776	399	1,181	470	698,800	211,020	102,930	58,244
Perry precinct	76	9,625	4,254	440	1,867	1,556	388	196	601	323	387,820	101,400	49,700	17,845
Prarie du Rocher precinct	128	15,311	7,408	1,870	445	892	1,081	510	1,897	1,208	749,094	227,105	134,075	47,055
Redbud precinct	164	23,925	13,869	396	4,120	1,578	314	1,175	2,382	91	942,150	286,900	172,800	37,120
Rockwood precinct	116	16,428	3,491	1,984	2,832	399	2,271	814	4,188	1,059	650,730	165,010	89,480	15,269
Ruma precinct	84	12,487	5,156	595	1,569	1,371	760	673	1,769	614	509,720	201,300	97,700	31,035
Sparta precinct	187	23,088	9,499	232	4,399	3,291	1,037	607	947	2,136	953,490	351,010	235,585	56,058
Stockville precinct	83	10,567	5,283	616	1,479	1,363	357	389	846	634	410,700	176,900	88,695	48,149
Tilden precinct	89	12,269	6,431	130	2,037	1,647	542	660	504	318	557,703	170,383	103,150	24,607
Walsh precinct	105	14,891	6,476	200	3,091	1,833	427	222	1,781	648	537,995	193,350	105,600	38,060
Winn Hill precinct	86	13,665	5,934	321	2,137	728	874	664	2,495	482	400,800	191,835	87,530	29,285
1,632	192,860	109,130	4,941	20,363	38,426	5,502	3,383	8,475	8,300	7,537,850	2,687,175	1,476,452	553,260	
Richland County														
Benpas township	178	21,176	11,834	233	1,427	3,946	853	1,186	875	852	730,900	293,075	145,825	25,182
Clairement township	205	22,655	11,026	151	2,175	5,332	287	67	1,172	1,745	773,980	297,425	167,442	50,475
Decker township	168	20,094	10,991	492	2,069	4,565	321	63	849	974	613,792	214,450	131,075	31,242
Deaver township	127	18,053	9,474	845	2,240	3,443	602	102	938	347	540,040	157,885	91,400	83,280
German township	174	21,269	11,821	302	3,242	3,401	436	223	1,041	582	669,470	271,440	143,775	75,285
Madison township	182	20,596	11,024	348	2,325	4,147	450	494	902	706	837,090	321,750	163,025	67,495
Noble township	184	23,527	12,294	481	2,818	3,755	864	434	501	1,130	799,003	257,630	147,315	45,712
Olney township	229	24,374	13,029	554	1,8									

AGRICULTURE—ILLINOIS

NUMBER OF FARMS, FARM ACREAGE, AND SPECIFIED FARM VALUES, BY COUNTIES AND MINOR CIVIL DIVISIONS: 1930—Continued

COUNTY AND MINOR CIVIL DIVISION	Number of farms April 1, 1930	ALL LAND IN FARMS, APRIL 1, 1930, CLASSIFIED ACCORDING TO USE IN 1929									SPECIFIED FARM VALUES, APRIL 1, 1930			
		All land in farms (acres)	Crop land			Pasture land			Wood-land not used for pasture (acres)	All other land in farms (acres)	Farm land and buildings (dollars)	All farm buildings (dollars)	Farmers' dwellings (dollars)	Farm implements and machinery (dollars)
			Crops harvested (acres)	Crop failure (acres)	Idle or fallow (acres)	Plow-able (acres)	Wood-land (acres)	All other (acres)						
Rock Island County¹	1,729	226,800	125,313	3,283	5,379	24,613	22,981	32,827	2,949	10,155	28,537,903	7,951,919	4,197,710	1,455,531
Andalusia township.....	60	0,675	2,850	91	97	418	1,526	1,083	223	387	605,445	172,275	78,100	27,875
Blackhawk township.....	121	14,734	7,471	638	332	885	2,567	1,388	321	832	2,149,462	554,200	346,150	111,500
Bowling township.....	155	22,589	11,064	218	283	2,460	2,251	5,371	201	741	2,407,100	601,008	348,850	108,015
Buffalo Prairie township.....	137	23,892	13,035	121	119	3,461	2,873	3,121	285	877	2,638,300	619,480	282,775	147,332
Canoe Creek township.....	69	7,291	4,779	230	430	658	358	504	26	306	961,949	260,145	116,250	47,002
Coal Valley township.....	69	6,540	3,115	46	28	614	1,016	1,332	13	346	678,500	211,750	138,550	49,068
Coe township.....	108	22,061	13,731	127	303	2,362	1,538	3,017	173	810	2,651,910	959,775	411,810	151,598
Cordova township.....	63	11,907	7,162	137	1,183	1,905	448	583	131	358	1,045,660	271,700	138,650	51,285
Drury township.....	180	28,209	15,207	463	305	2,381	3,862	4,296	302	1,393	2,819,980	802,260	403,275	143,413
Edgington township.....	126	20,723	12,752	85	442	2,589	329	3,771	102	658	2,990,040	772,235	358,250	159,742
Hampton township.....	196	17,204	9,057	470	409	1,771	2,419	1,864	54	1,160	2,598,016	823,986	492,300	104,828
Moline township.....	6	93	34			19	22			4	62,800	23,500	16,500	200
Port Byron township.....	24	1,381	759	10	9	348	164	1		14	219,050	60,650	61,700	6,225
Rural township.....	119	21,330	12,652	183	143	2,366	1,826	3,113	185	839	2,431,050	618,450	334,200	129,208
South Moline township.....	108	6,204	3,159	27	197	206	416	1,646	42	511	1,705,475	524,800	290,600	50,002
Ship.....	62	1,852	957	33	69	199	225	117	81	171	808,300	253,500	177,750	24,570
Zuma township.....	96	14,110	7,529	404	1,030	1,921	841	1,620	103	662	1,875,166	402,225	190,000	104,670
St. Clair County²	2,898	330,534	205,938	10,962	28,427	53,530	11,063	9,452	17,561	13,561	29,636,331	8,140,220	4,574,989	1,640,402
Belleville township.....	9	162	40	11	57	2	1	20	15	16	127,700	44,790	25,600	5,765
Canteen township.....	73	4,268	2,431	260	713	133	47	35	8	641	904,700	209,200	140,575	30,040
Caseyville township.....	165	14,121	8,971	234	1,149	1,959	370	171	975	292	1,689,750	460,650	282,625	74,610
Centerville township.....	128	7,205	4,318	1,420	540	257	56	17	102	495	2,352,975	228,025	143,600	59,637
East St. Louis township.....	11	225	174	15		2			6	28	135,100	32,500	25,000	13,515
Englemann township.....	109	15,582	10,858	666	341	1,371	268	915	852	6	940,880	233,245	98,550	78,009
Fayetteville township.....	140	19,611	11,129	1,045	822	1,341	464	1,100	2,561	589	1,016,810	267,700	180,900	73,720
Freeburg township.....	152	10,814	10,594	249	1,429	1,529	1,180	1,028	1,903	2,022	1,562,156	543,530	303,350	122,454
Lebanon township.....	109	22,271	15,875	437	1,786	2,192	398	852	52	679	2,036,820	523,471	281,400	128,521
Lenzburg township.....	109	10,635	9,354	291	1,789	1,582	791	544	1,650	634	897,150	309,687	186,900	69,296
Marissa township.....	144	19,966	12,052	106	2,793	2,188	835	194	1,048	370	1,025,380	305,850	169,250	45,382
Mascoutah township.....	179	23,906	18,607	277	1,040	2,284	310	222	282	884	2,112,807	610,371	376,284	139,229
Millstadt township.....	255	28,180	16,110	977	2,621	3,429	1,010	970	1,891	1,172	1,893,875	694,800	382,400	103,444
New Athens township.....	122	15,112	7,621	500	2,818	1,564	950	329	927	403	916,775	267,205	155,000	60,305
O'Fallon township.....	154	18,313	10,374	278	1,977	2,470	856	1,140	903	520	1,434,350	399,375	227,500	69,815
Prairie du Long township.....	159	21,735	13,063	580	2,450	2,192	580	684	969	617	1,313,630	455,780	234,325	46,920
St. Clair township.....	239	16,480	10,941	244	1,420	2,195	398	192	252	820	2,755,610	728,190	479,550	135,456
Shiloh Valley township.....	135	16,685	11,806	237	418	2,131	1,057	72	272	633	2,084,200	478,125	267,600	126,445
Smithton township.....	181	21,559	14,472	434	1,660	2,485	744	570	489	715	2,056,938	583,092	294,400	133,235
Stockey township.....	135	15,183	9,554	185	1,297	1,096	506	360	1,354	816	1,268,800	480,968	244,030	90,558
Sugar Loaf township.....	130	14,291	6,995	2,516	1,317	1,128	254	37	1,180	864	1,110,575	283,140	161,150	53,545
Saline County	2,175	187,898	85,522	4,354	26,042	37,839	6,085	8,477	10,064	9,510	10,421,577	3,218,703	1,934,830	452,680
Brushy township.....	272	18,275	6,995	280	2,254	1,239	414	5,034	667	1,392	716,680	257,825	158,025	28,454
Carrier Mills township.....	217	18,084	8,194	637	2,848	4,793	271	144	1,105	1,022	986,905	299,355	170,000	45,364
Cottage township.....	121	16,833	10,902	116	1,386	1,914	439	463	572	1,022	1,383,490	204,675	132,590	58,640
East Eldorado township.....	310	20,830	11,448	452	2,462	4,446	160	252	132	1,188	1,907,325	713,085	478,395	110,711
Galata township.....	113	9,015	5,324	269	1,841	2,005	97	168	288	1,023	318,250	130,710	83,405	12,975
Harrisburg township.....	157	12,632	7,385	438	998	1,511	220	77	359	404	1,395,210	434,625	230,900	47,610
Independence township.....	192	15,745	6,620	239	1,910	3,156	1,071	424	1,042	1,283	779,395	260,075	155,545	44,170
Long Branch township.....	112	10,081	4,563	250	2,082	2,718	45	5	227	187	398,150	124,400	79,515	15,105
Mountain township.....	159	17,849	5,706	212	3,540	3,256	1,944	622	2,791	395	408,009	148,103	89,115	20,723
Raleigh township.....	236	19,649	7,632	1,039	2,896	5,891	368	417	664	764	801,820	273,600	178,200	22,440
Rector township.....	82	9,599	5,649	186	1,253	1,178	581	201	200	605	647,100	110,850	67,900	26,875
Stonestown township.....	74	9,037	3,029	211	844	2,035	1,240	88	1,265	385	332,293	70,130	38,000	8,483
Tate township.....	130	8,614	4,015	25	1,738	2,507	166	580	107	446	386,950	131,210	78,000	12,080
Sangamon County	3,284	504,384	340,403	8,435	9,948	77,993	22,648	19,327	2,834	12,796	69,762,340	12,212,935	6,726,045	2,365,318
Auburn township.....	135	20,225	14,408	200	316	3,774	741	346	40	400	3,117,950	680,100	318,610	80,925
Ball township.....	119	19,655	13,030	263	333	3,504	1,030	879	137	439	2,326,538	502,675	274,600	85,922
Buffalo Hart township.....	79	14,061	10,411	93	211	1,542	678	924	3	199	2,007,635	277,600	134,100	69,635
Capital township.....	18	2,611	1,840	49	35	401	230	5	3	48	448,915	70,800	19,500	8,145
Cartwright township.....	181	42,798	32,229	235	794	6,403	448	1,602	143	944	6,360,800	960,068	526,150	212,621
Chatham township.....	118	23,225	16,755	593	135	3,342	1,115	788	21	476	3,081,125	482,150	284,000	121,987
Clear Lake township.....	206	19,844	11,631	775	580	3,178	1,548	854	252	1,126	2,876,810	756,625	472,950	101,456
Cropper township.....	101	16,328	10,556	689	349	1,605	1,048	1,360	268	453	1,667,840	277,550	161,005	84,700
Cotton Hill township.....	138	20,067	11,709	264	118	3,383	568	3,172	23	830	2,124,340	411,150	214,650	68,280
Cutran township.....	127	21,676	14,866	40	64	3,725	1,727	580	260	384	2,867,185	405,770	201,000	53,794
Divernon township.....	74	15,240	11,305	193	242	2,378	149	492		481	2,316,905	480,250	218,200	86,110
Gardner township.....	147	22,904	15,510	211	297	2,768	3,019	285	212	602	2,742,075	621,475	249,820	96,384
Illipolis township.....	153	21,505	12,872	162	655	4,685	1,543	598	298	757	2,639,941	404,845	354,925	71,905
Island Grove township.....	11													

NUMBER OF FARMS, FARM ACREAGE, AND SPECIFIED FARM VALUES, BY COUNTIES AND MINOR CIVIL DIVISIONS: 1930—Continued

COUNTY AND MINOR CIVIL DIVISION	Number of farms April 1, 1930	ALL LAND IN FARMS, APRIL 1, 1930, CLASSIFIED ACCORDING TO USE IN 1929								SPECIFIED FARM VALUES, APRIL 1, 1930				
		All land in farms (acres)	Crop land			Pasture land			Wood-land not used for pasture (acres)	All other land in farms (acres)	Farm land and buildings (dollars)	All farm buildings (dollars)	Farmers' dwellings (dollars)	Farm implements and machinery (dollars)
			Crops harvested (acres)	1/2 crop pasture (acres)	Idle or fallow (acres)	Flow-able (acres)	Wood-land (acres)	All other (acres)						
Schuyler County	1,685	245,305	119,779	8,263	9,142	14,469	67,508	15,066	4,916	8,165	18,378,992	4,975,791	2,907,895	1,088,273
Hainbridge township	152	25,993	14,341	249	1,993	788	5,885	1,166	226	1,145	1,709,495	433,650	270,925	131,823
Birmingham township	132	21,256	9,173	1,015	542	1,173	7,126	1,057	673	492	1,473,545	436,250	299,150	78,470
Brooklyn township	138	21,408	7,903	1,466	1,199	1,408	7,031	843	724	922	1,083,679	309,600	173,000	51,390
Browning township	145	15,529	6,497	170	777	808	5,870	152	612	1,033	1,205,300	398,990	228,200	75,226
Buena Vista township	142	21,184	11,794	268	435	2,806	4,406	796	184	470	1,928,422	595,500	376,375	113,035
Camden township	135	18,564	6,429	4,010	485	811	5,186	436	263	904	1,080,280	305,100	162,050	67,570
Frederick township	35	7,196	2,926	217	1,036	140	2,237	221	35	384	395,815	107,880	64,570	28,915
Hickory township	49	19,373	6,481	70	799	173	2,703	165	112	72	1,075,473	130,350	67,450	78,725
Huntsville township	141	21,874	9,628	421	692	1,109	4,065	4,850	580	529	1,175,473	347,066	187,550	61,264
Litchton township	139	21,420	12,296	132	394	1,066	3,346	3,764	79	493	2,909,445	542,100	309,375	139,240
Oakland township	123	19,958	8,929	201	397	1,251	7,630	255	714	501	1,120,600	277,645	143,050	58,895
Rushville township	146	22,693	12,563	128	233	1,467	8,827	867	233	714	2,505,500	549,300	342,500	109,050
Woodstock township	156	21,416	10,969	849	290	1,769	6,193	494	476	386	1,768,760	542,360	283,700	96,675
Scott County	684	142,519	82,864	2,902	6,133	18,176	11,426	12,587	2,212	6,499	13,716,564	2,936,939	1,633,025	721,683
Alsey precinct	62	6,346	3,871	47	263	1,021	652	2,000	272	210	560,745	172,500	101,250	28,050
Bloomfield precinct	58	9,599	7,692	278	690	792	441	125	178	455	1,059,000	175,400	93,100	63,523
East Winchester precinct	77	11,787	6,644	69	324	2,286	566	1,443	62	366	1,180,900	239,250	129,300	66,272
Exeter precinct	60	9,986	5,665	168	628	1,344	1,012	1,224	120	525	971,885	252,850	141,100	50,880
Glasgow precinct	74	11,722	6,888	462	806	865	1,179	470	226	856	904,405	169,850	100,800	63,204
Manchester precinct	83	14,444	7,825	32	43	9,933	1,964	2,043	109	385	1,317,850	337,700	167,750	69,440
Merritt precinct	57	9,576	5,984	125	99	973	896	586	74	839	930,300	248,000	139,300	64,025
Naples precinct	41	6,128	3,447	481	1,118	469	293	156	22	142	410,045	77,900	44,800	18,680
North Bluffs precinct	37	6,569	3,222	177	419	1,018	883	333	251	266	709,550	149,325	79,300	44,924
North Winchester precinct	78	10,941	6,982	98	216	1,412	701	1,211	-----	321	1,432,905	296,400	180,400	60,090
Oxville precinct	78	12,570	7,484	962	847	1,337	711	158	229	942	1,193,300	188,475	92,775	69,932
Point Pleasant precinct	48	8,177	5,179	28	149	1,026	745	584	187	290	1,143,879	215,879	122,400	43,151
Sandy precinct	48	7,266	3,371	14	79	1,665	598	1,136	175	239	381,450	108,775	63,050	23,842
South Bluffs precinct	31	3,784	1,900	50	247	391	575	410	53	138	400,050	88,800	54,900	20,150
South Winchester precinct	94	11,151	7,039	46	245	1,634	209	1,409	194	375	1,119,090	245,235	134,800	47,600
Shelby County	3,462	493,369	262,942	12,586	25,786	62,868	24,567	22,281	5,970	16,360	34,348,597	7,537,265	4,120,975	1,513,362
Ash Grove township	211	24,166	17,453	686	1,638	4,042	342	256	47	702	2,293,685	354,530	208,075	54,240
Big Spring township	150	14,971	7,704	240	1,337	2,656	1,288	795	396	555	740,257	278,000	151,600	47,980
Charlottesville township	136	14,130	6,139	103	1,626	2,872	2,548	356	57	429	900,690	177,005	114,865	29,440
Cold Spring township	125	18,906	7,546	249	2,379	3,638	1,504	2,601	546	420	768,960	233,500	134,525	40,160
Dry Point township	135	12,998	4,998	757	930	3,233	1,040	1,419	260	351	807,790	170,075	110,435	16,500
Flat Branch township	137	19,489	13,986	659	523	2,335	1,105	366	24	494	2,382,697	479,130	250,100	105,935
Herrick township	76	9,474	3,486	150	1,085	1,712	1,333	723	109	261	372,420	133,000	75,555	15,245
Holland township	199	13,626	4,386	411	2,349	1,222	1,737	2,029	905	635	324,850	90,625	60,050	15,815
Lakewood township	169	15,462	7,602	1,169	1,131	3,992	673	289	117	435	481,146	198,550	117,150	17,715
Moweaqua township	74	11,400	5,767	85	1,334	562	67	29	316	1,525,917	315,900	171,550	68,175	
Oconee township	239	32,586	13,675	1,126	2,869	2,812	5,884	4,086	526	1,609	1,255,170	336,800	185,550	18,969
Okauch township	144	19,339	11,061	960	293	1,454	4,179	242	308	772	1,942,105	324,675	188,500	76,087
Penn township	84	14,720	12,441	183	54	1,797	12	90	-----	223	1,997,482	250,865	110,050	100,540
Pickaway township	128	18,190	14,169	245	265	2,570	212	113	-----	592	2,633,416	375,400	186,800	114,155
Prairie township	259	31,909	19,595	1,063	2,645	5,677	916	337	808	900	1,903,800	537,600	287,950	86,344
Richland township	130	16,525	12,285	216	607	2,543	329	332	89	544	1,690,100	388,000	208,550	88,117
Ridge township	146	22,040	16,112	686	178	2,262	963	971	88	750	2,650,240	491,980	254,530	133,054
Rose township	189	26,287	19,725	1,162	1,357	1,993	841	81	66	915	1,632,212	465,350	232,015	86,336
Rural township	141	21,530	13,156	753	816	1,812	1,810	2,400	-----	803	1,947,325	416,265	196,625	100,611
Shelbyville township	164	20,262	12,788	145	451	1,811	1,704	2,408	-----	916	1,596,950	387,515	221,325	72,910
Sigel township	90	12,824	6,991	278	791	1,898	740	558	531	1,037	564,740	197,510	87,100	25,265
Todd Point township	88	12,176	8,528	263	91	1,801	556	194	87	705	1,763,800	282,650	143,800	64,720
Tower Hill township	163	19,319	9,625	679	2,670	3,769	718	922	151	898	1,248,665	316,265	182,425	47,214
Windsor township	134	17,243	10,478	203	308	1,960	2,428	229	213	1,304	1,454,780	328,175	230,850	87,515
Stark County	976	174,364	121,606	2,581	3,214	26,184	7,039	8,938	476	4,293	27,335,327	5,449,320	2,467,789	1,207,310
Elmira township	117	20,617	12,533	180	596	4,597	1,214	925	154	478	3,006,793	710,823	360,900	158,181
Essex township	109	21,443	13,214	1,301	339	2,529	1,235	2,009	99	375	3,226,870	620,350	235,859	124,895
Goshen township	139	21,637	15,067	124	768	3,030	687	1,509	39	433	3,608,749	802,187	336,500	165,181
Osceola township	129	21,794	15,470	146	364	3,544	790	791	30	569	2,990,925	492,015	215,530	126,057
Penn township	117	25,909	18,997	8	216	3,013	345	561	22	647	3,817,425	587,800	245,700	156,244
Toulon township	135	20,503	14,155	312	192	2,635	1,266	1,114	57	584	3,182,755	787,740	374,870	128,889
Valley township	123	23,137	15,215	59	25	3,409	224	582	20	612	4,208,970	772,335	387,500	180,887
West Jersey township	126	22,492	14,837	400	714	3,427	1,288	1,438	55	613	3,296,840	699,170	315,850	163,826
Stephenson County	3,631	265,373	209,549	4,664	2,380	61,799	14,721	28,794	2,370	11,092	40,864,067	15,897,636	7,116,618	2,824,118
Buckeye township	155	21,290	11,674	1,064	159	2,859	824	3,820	59	331	2,430,505	1,331,100	633,000	280,795
Dakota township	96	16,680	8,437	487	120	1,424	85	1,672	13	479	1,240,039	546,500	231,700	114,300
Eria township	98	11,683	6,999	21	21	3,295	778	261	68	557	1,498,155	531,500	262,000	104,565
Florence township	141	26,973	14,393	84	12	4,282								

AGRICULTURE—ILLINOIS

NUMBER OF FARMS, FARM ACREAGE, AND SPECIFIED FARM VALUES, BY COUNTIES AND MINOR CIVIL DIVISIONS: 1930—Continued

COUNTY AND MINOR CIVIL DIVISION	Number of farms April 1, 1930	ALL LAND IN FARMS, APRIL 1, 1930, CLASSIFIED ACCORDING TO USE IN 1929									SPECIFIED FARM VALUES, APRIL 1, 1930			
		All land in farms (acres)	Crop land			Pasture land			Wood-land not used for pasture (acres)	All other land in farms (acres)	Farm land and buildings (dollars)	All farm buildings (dollars)	Farmers' dwellings (dollars)	Farm implements and machinery (dollars)
			Crops harvested (acres)	Crop failure (acres)	Idle or fallow (acres)	Plow-able (acres)	Wood-land (acres)	All other (acres)						
Tazewell County	2,182	368,130	273,709	2,511	5,777	33,218	19,690	9,655	3,081	12,559	52,012,094	10,781,458	5,536,591	2,538,464
Boynott township.....	95	18,147	14,896	70	-----	2,659	5	220	50	457	2,878,000	563,200	241,400	93,817
Cincinnati township.....	102	17,419	12,302	1,045	682	1,064	988	418	142	708	1,820,190	394,600	224,750	98,782
Deer Creek township.....	86	14,445	10,366	97	57	1,286	1,320	847	28	444	1,868,075	247,445	139,205	90,915
Delavan township.....	102	18,925	15,897	632	43	1,823	7	90	6	537	3,432,715	538,700	255,100	136,373
Dillon township.....	106	20,062	14,184	1,136	24	1,357	640	1,917	236	568	2,278,433	454,655	229,225	96,149
Elm Grove township.....	115	19,687	14,601	64	560	2,372	955	443	48	654	3,433,095	731,025	362,350	199,809
Fondulac township.....	23	2,251	1,207	45	17	179	535	41	51	176	289,800	60,000	34,400	24,400
Frederick township.....	199	20,002	13,617	230	401	1,760	3,040	409	334	751	3,001,755	885,706	541,675	135,917
Little township.....	86	17,701	13,177	514	112	1,711	1,112	288	207	380	2,172,130	380,900	168,800	63,870
Hopdale township.....	120	21,173	13,999	835	353	2,124	2,501	430	235	696	2,636,520	588,280	276,600	121,821
Little Mackinaw town-ship.....	124	23,153	18,730	187	140	2,916	1,62	184	118	716	3,941,980	732,585	371,650	137,506
Mackinaw township.....	123	21,265	14,748	790	330	1,280	1,082	1,064	463	699	2,780,640	528,050	295,500	121,353
Malone township.....	91	18,571	14,555	486	356	1,555	68	506	64	981	2,508,660	470,500	246,600	100,080
Merton township.....	128	21,322	16,430	26	171	2,322	1,073	327	746	746	4,416,500	980,605	527,825	198,507
Pekin township.....	35	3,867	1,887	105	258	442	736	110	74	255	615,300	272,400	118,300	40,785
Sand Prairie township.....	110	22,044	16,027	978	408	1,857	582	443	216	873	2,911,410	584,925	297,525	131,739
Spring Lake township.....	199	35,979	29,999	1,018	1,219	1,958	344	166	181	1,094	3,875,965	673,810	349,250	911,904
Tremont township.....	110	19,718	14,777	309	404	1,348	1,477	433	302	608	3,122,375	735,675	374,045	174,730
Washington township.....	202	29,789	21,830	45	82	3,205	2,193	1,329	99	1,016	4,209,478	891,307	482,321	230,147
Union County	1,752	200,872	68,374	9,979	28,940	20,826	16,390	7,105	28,896	22,162	8,870,871	3,074,290	1,752,025	655,925
Alto Pass precinct.....	116	14,902	4,825	115	2,012	365	1,163	1,463	4,092	1,067	952,410	212,300	103,100	53,134
Anna precinct.....	140	13,114	0,021	250	827	1,009	891	867	534	2,175	1,064,600	449,100	233,000	95,060
Baloom precinct.....	86	6,435	2,515	307	1,081	580	326	538	555	353	323,290	142,800	85,450	24,775
Cobden precinct.....	236	22,599	9,212	354	3,058	896	2,106	1,364	2,553	2,456	1,442,065	505,325	303,775	132,979
Dongola precinct.....	269	27,242	8,821	923	6,138	4,595	1,431	364	4,024	946	965,540	459,700	270,275	58,020
Jonesboro precinct.....	190	20,377	6,538	802	3,072	1,956	1,246	639	3,480	2,635	811,030	328,150	208,410	46,982
Lick Creek precinct.....	110	13,958	3,916	478	148	2,933	1,070	122	963	3,728	312,455	150,250	75,625	16,152
Mill Creek precinct.....	71	6,183	2,187	289	1,430	744	299	84	809	271	214,190	75,200	47,250	6,920
Misenheimer precinct.....	55	7,838	2,170	58	933	775	736	125	1,893	1,148	252,258	85,825	54,400	11,235
Freston precinct.....	37	8,780	2,514	1,390	613	139	2,508	3	1,014	579	358,580	82,500	33,850	31,054
Reynoldsville precinct.....	70	11,382	4,599	2,211	52	492	836	81	2,740	371	672,230	76,080	37,700	57,432
Rich precinct.....	66	8,948	2,220	96	96	1,574	547	39	792	3,080	195,075	85,450	46,000	5,905
Saratoga precinct.....	135	12,018	3,824	319	2,311	2,065	1,321	529	1,234	415	287,970	187,465	111,060	34,965
Stokes precinct.....	109	13,817	4,216	98	3,399	1,844	820	786	1,360	1,294	362,350	142,675	81,255	20,657
Union precinct 1.....	28	6,393	2,562	1,821	432	52	259	86	881	300	341,830	68,500	29,450	43,835
Union precinct 2.....	28	7,306	2,434	534	738	207	751	15	1,863	714	294,800	52,950	20,825	17,840
Vermilion County	3,630	529,335	400,768	4,935	6,717	58,417	28,885	11,542	3,350	13,928	67,046,819	12,796,465	7,126,818	2,936,883
Blount township.....	239	29,579	18,650	339	534	3,649	3,886	1,134	406	981	3,247,237	713,415	420,940	128,900
Butler township.....	236	45,934	37,906	361	267	5,109	161	991	1,199	1,199	5,293,562	901,970	363,800	217,123
Carroll township.....	183	24,367	17,849	445	47	2,610	2,396	157	150	718	2,625,115	527,660	217,800	153,990
Cattlin township.....	238	27,550	20,759	271	87	2,867	1,827	418	444	857	3,828,764	810,070	482,260	158,484
Danville township.....	395	20,523	11,439	399	995	2,411	2,127	1,290	861	1,341	3,371,077	610,070	482,260	158,484
Elwood township.....	131	13,476	10,148	111	33	1,602	1,218	73	31	369	1,754,465	363,075	237,075	75,600
Georgetown township.....	141	13,607	9,815	17	1,006	1,144	1,055	156	56	1,266	6,692,552	1,213,265	602,090	400,366
Grant township.....	238	51,287	41,744	897	611	6,417	561	49	412	10	3,164,940	484,480	233,250	129,370
Jamaica township.....	87	18,494	15,537	45	4	2,341	72	49	349	349	1,063,482	367,225	209,100	70,475
Love township.....	113	15,213	10,941	44	419	1,223	1,484	377	376	787	1,555,725	404,200	212,775	61,280
McKandree township.....	161	17,151	9,649	327	740	1,711	2,520	1,053	854	797	3,551,250	566,760	347,416	134,198
Middlefork township.....	218	35,787	27,940	374	253	3,227	3,076	205	140	553	3,797,346	1,156,775	828,550	135,410
Newell township.....	292	28,598	20,111	130	343	3,754	1,243	1,922	268	762	3,507,095	956,450	464,100	239,535
Oakwood township.....	276	38,610	30,724	247	150	4,647	2,163	224	94	894	4,019,045	674,400	371,875	202,738
Ellet township.....	179	37,944	29,794	4	210	3,808	2,374	826	198	800	5,077,095	956,450	464,100	239,535
Ross township.....	128	26,002	20,624	189	401	2,152	1,423	992	106	645	3,204,960	659,835	389,382	164,055
Sidell township.....	179	37,944	29,794	4	210	3,808	2,374	826	198	800	4,019,045	674,400	371,875	202,738
South Ross township.....	108	27,802	22,768	460	275	3,714	64	115	43	365	5,332,700	422,500	152,900	184,825
Vance township.....	173	32,472	25,727	789	167	3,962	844	243	48	745	3,797,498	665,100	312,850	106,315
Wabash County.....	953	180,334	72,863	3,787	15,083	15,228	3,391	1,233	4,547	4,312	9,308,514	3,944,718	1,264,242	548,982
Bellmont precinct.....	126	15,999	11,457	168	1,121	2,091	106	163	249	644	1,434,560	294,375	171,650	63,545
Coffee precinct.....	79	11,387	8,200	675	686	836	457	32	188	313	985,300	195,350	113,150	35,245
Compton precinct.....	70	10,126	7,819	445	343	564	210	58	408	279	1,228,550	216,950	109,500	61,935
Friendsville precinct.....	153	18,822	8,610	279	3,233	2,955	478	209	463	595	1,195,550	266,440	161,000	77,940
Lancaster precinct.....	121	15,223	6,984	531	3,344	1,900	600	451	1,007	411	602,987	189,960	99,007	62,170
Lick Prairie precinct.....	92	11,306	6,413	177	1,987	1,461	228	42	544	474	465,006	132,550	73,316	39,342
Mount Carmel precinct.....	158	20,188	12,473	809	1,768	2,617	712	213	812	774	2,028,255	615,899	338,570	120,300
Wabash precinct.....	154	19,298	10,907	703	2,631	2,804	500	55	576	822	1,374,246	338,500	197,450	88,435
Warren County	1,870	327,505	217,898	3,199	3,891	39,112	23,790	29,470	1,148	9,168	47,137,284	8,646,161	4,489,125	1,944,757
Berwick township.....	109	20,751	12,333	269	384	2,052	1,699	3,087	258					

NUMBER OF FARMS, FARM ACREAGE, AND SPECIFIED FARM VALUES, BY COUNTIES AND MINOR CIVIL DIVISIONS: 1930—Continued

COUNTY AND MINOR CIVIL DIVISION	Number of farms April 1, 1930	ALL LAND IN FARMS, APRIL 1, 1930, CLASSIFIED ACCORDING TO USE IN 1929									SPECIFIED FARM VALUES, APRIL 1, 1930			
		All land in farms (acres)	Crop land			Pasture land			Wood-land not used for pasture (acres)	All other land in farms (acres)	Farm land and buildings (dollars)	All farm buildings (dollars)	Farmers' dwellings (dollars)	Farm implements and machinery (dollars)
			Crops harvested (acres)	Crop failure (acres)	Idle or fallow (acres)	Plow-able (acres)	Wood-land (acres)	All other (acres)						
Washington County	2, 114	303, 774	179, 779	7, 702	26, 761	21, 393	15, 252	22, 426	20, 850	9, 901	14, 244, 208	4, 392, 219	2, 425, 357	1, 036, 832
Ashley township	113	11, 804	5, 503	140	1, 207	2, 414	999	410	299	818	393, 780	165, 855	104, 750	19, 850
Beaucoup township	124	19, 474	11, 035	746	2, 858	1, 909	1, 676	273	528	549	805, 490	274, 000	146, 900	70, 872
Bolo township	141	19, 837	9, 175	440	1, 892	917	1, 362	2, 696	1, 972	1, 353	592, 345	225, 035	113, 750	24, 251
Covington township	120	21, 245	13, 739	1, 118	1, 210	1, 030	864	1, 516	1, 270	498	959, 410	302, 800	145, 600	64, 605
Dubois township	140	18, 529	9, 427	442	1, 877	1, 621	531	2, 107	1, 919	605	849, 220	252, 850	105, 600	75, 595
Hoyleton township	191	31, 478	19, 939	579	3, 294	1, 533	704	3, 717	1, 703	589	1, 688, 620	441, 100	251, 250	94, 505
Irvington township	198	26, 480	16, 324	1, 373	2, 812	1, 940	887	2, 264	737	543	1, 344, 372	395, 225	244, 100	94, 605
Johannisburg township	144	20, 554	13, 204	613	1, 227	1, 824	431	1, 623	1, 849	453	927, 200	309, 550	164, 475	72, 700
Lively Grove township	160	16, 980	9, 509	736	1, 527	1, 152	1, 111	1, 784	859	702	700, 899	222, 170	112, 200	42, 845
Nashville township	121	20, 408	13, 716	325	1, 553	2, 835	358	245	886	620	1, 344, 312	378, 384	202, 642	89, 460
Oakdale township	128	20, 630	9, 338	425	2, 560	1, 022	2, 810	794	3, 319	362	786, 405	214, 550	118, 535	65, 933
Okawville township	157	20, 787	14, 045	253	1, 288	1, 331	328	2, 368	1, 078	518	1, 361, 120	383, 500	217, 795	112, 677
Pilot Knob township	121	19, 654	10, 071	345	2, 492	1, 424	1, 972	607	1, 354	1, 359	698, 705	217, 225	114, 050	74, 000
Plum Hill township	133	19, 747	13, 450	50	742	1, 808	931	572	1, 819	366	1, 071, 450	344, 450	172, 500	70, 800
Richview township	75	7, 121	4, 302	55	1, 057	40	278	886	204	299	405, 270	142, 425	81, 250	38, 980
Venedy township	58	8, 956	6, 338	53	285	453	80	564	856	277	415, 610	123, 000	69, 360	23, 700
Wayne County	3, 110	384, 305	187, 908	9, 631	59, 156	96, 002	11, 474	4, 876	21, 584	13, 674	12, 389, 238	4, 241, 092	2, 519, 400	659, 357
Arrington township	87	10, 129	4, 682	188	945	2, 562	297	360	180	915	294, 685	90, 800	54, 475	16, 355
Barnhill township	160	21, 282	8, 085	805	3, 624	6, 088	477	697	638	568	671, 200	243, 525	140, 045	41, 555
Bedford township	171	21, 069	10, 574	241	2, 673	6, 313	352	42	422	452	783, 782	269, 475	154, 100	27, 855
Berry township	158	19, 798	9, 551	196	3, 565	4, 209	411	509	868	489	450, 870	143, 700	87, 900	22, 735
Big Mound township	175	25, 018	9, 468	1, 469	3, 637	4, 358	1, 726	611	2, 857	892	721, 608	253, 995	153, 065	53, 780
Elm River township	154	20, 447	10, 867	338	1, 976	5, 688	458	56	371	693	834, 906	220, 650	133, 600	34, 870
Four Mile township	198	22, 916	9, 480	408	5, 201	6, 208	402	181	556	450	680, 620	216, 050	128, 200	41, 165
Garden Hill township	98	10, 165	4, 075	39	1, 467	2, 379	658	72	625	250	280, 170	99, 240	63, 740	24, 145
Grover township	122	11, 434	4, 776	150	2, 805	2, 845	146	157	311	244	493, 955	242, 425	163, 450	23, 785
Hickory Hill township	178	22, 885	8, 542	963	5, 026	5, 784	705	129	1, 163	568	600, 603	167, 410	89, 640	27, 030
Indian Prairie township	215	22, 119	11, 955	146	1, 820	6, 042	345	100	1, 038	673	881, 355	288, 850	178, 800	55, 490
Jasper township	171	19, 663	9, 057	164	2, 956	5, 028	204	51	869	734	625, 356	213, 735	127, 080	29, 668
Keith township	142	19, 641	8, 650	495	2, 782	6, 081	254	15	839	525	493, 741	229, 600	135, 900	29, 470
Lamard township	194	20, 204	10, 857	235	1, 803	5, 148	742	41	427	951	814, 820	419, 250	249, 400	48, 270
Leach township	180	24, 448	2, 833	2, 604	4, 284	636	852	1, 132	2, 933	901, 354	257, 792	142, 395	29, 896	
Massilon township	105	15, 174	6, 044	248	2, 245	2, 558	1, 208	695	1, 769	317	452, 300	152, 050	81, 200	26, 045
Mount Erie township	152	28, 950	11, 275	130	7, 218	5, 560	1, 019	70	3, 494	184	729, 150	232, 150	133, 675	40, 560
Orchard township	232	21, 159	9, 734	243	1, 000	7, 972	967	81	286	876	605, 375	204, 650	117, 050	40, 490
Orel township	145	17, 786	6, 099	15	3, 963	3, 791	104	144	3, 348	322	535, 710	188, 945	120, 585	24, 003
Zif township	73	10, 018	4, 363	320	1, 846	2, 504	273	13	361	338	364, 820	106, 200	65, 100	21, 820
White County	2, 015	268, 581	139, 568	8, 784	34, 100	54, 702	6, 729	4, 683	6, 416	13, 599	12, 727, 222	3, 479, 993	1, 992, 268	787, 669
Burnt Prairie township	241	31, 275	19, 232	429	2, 261	6, 938	621	347	379	1, 068	1, 829, 730	573, 210	354, 325	122, 060
Carmi township	163	20, 889	9, 852	642	2, 950	5, 636	457	316	429	607	774, 655	287, 670	180, 700	50, 895
Coloma township	170	32, 299	18, 259	1, 629	5, 200	2, 785	779	769	1, 449	1, 429	1, 309, 308	289, 273	176, 875	93, 965
Enfield township	184	18, 966	8, 614	342	3, 310	5, 144	384	39	485	668	573, 665	243, 725	142, 731	26, 650
Gray township	92	16, 032	8, 467	885	2, 606	2, 222	267	49	573	963	1, 065, 240	272, 950	138, 565	57, 489
Hawthorne township	144	30, 032	16, 957	2, 046	4, 957	3, 674	294	336	314	1, 454	1, 735, 880	410, 120	217, 332	109, 094
Heralds Prairie township	246	31, 502	14, 650	100	941	8, 638	1, 549	1, 641	235	3, 739	991, 159	399, 750	207, 225	61, 233
Indian Creek township	336	28, 373	10, 326	543	4, 321	8, 973	380	412	1, 027	2, 391	1, 181, 460	405, 400	247, 250	90, 797
Mill Shoals township	238	28, 203	14, 607	699	3, 363	6, 855	709	554	759	557	1, 553, 505	355, 600	193, 875	77, 739
Phillips township	201	30, 990	18, 595	1, 469	4, 191	3, 837	1, 289	120	766	723	1, 622, 620	242, 395	133, 390	97, 637
Whiteside County	2, 754	418, 803	278, 994	3, 886	7, 986	60, 769	15, 593	28, 004	3, 121	17, 470	49, 264, 897	13, 623, 194	6, 017, 415	2, 878, 478
Albany township	55	6, 888	4, 108	109	279	1, 634	330	170	38	214	657, 550	205, 700	96, 000	14, 450
Clyde township	145	21, 509	13, 274	163	448	2, 259	1, 353	2, 749	446	877	2, 101, 823	742, 600	294, 600	97, 788
Coloma township	68	5, 971	4, 439	46	97	790	78	279	4	238	943, 300	296, 250	204, 700	39, 830
Erie township	68	13, 856	8, 949	1, 092	545	1, 211	688	630	133	608	1, 632, 120	379, 000	157, 650	111, 015
Fenton township	110	21, 449	12, 676	272	1, 683	2, 806	1, 034	2, 037	203	738	2, 374, 075	525, 100	219, 900	134, 510
Fulton township	79	9, 833	4, 677	1, 205	590	765	304	1, 193	518	631	945, 110	422, 500	159, 200	52, 789
Garden Plain township	166	17, 687	11, 830	229	423	1, 670	931	1, 392	309	903	1, 883, 890	611, 450	281, 800	125, 365
Genese township	170	22, 618	15, 411	74	526	3, 951	392	1, 611	67	586	3, 104, 222	976, 900	409, 325	198, 515
Hahnman township	117	23, 345	14, 933	2, 400	834	1, 921	69	1, 672	115	1, 401	2, 267, 025	280, 200	159, 500	85, 350
Hopkins township	151	21, 921	15, 404	213	3, 356	768	1, 051	52	1, 077	73	3, 130, 190	875, 600	374, 500	252, 155
Hume township	78	17, 911	13, 228	20	3, 802	99	265	68	429	1, 802, 080	423, 050	162, 800	117, 537	
Jordan township	105	22, 668	15, 571	95	41	4, 407	756	953	28	817	3, 154, 450	888, 695	335, 865	201, 892
Lyndon township	108	17, 102	12, 420	214	320	1, 836	321	1, 415	6	570	2, 292, 850	641, 949	247, 950	140, 655
Montmorency township	124	22, 107	15, 962	902	65	2, 789	10	731	20	1, 578	2, 300, 650	380, 550	211, 650	104, 225
Mount Pleasant township	171	21, 744	14, 752	202	74	2, 983	996	1, 694	99	944	3, 304, 945			

AGRICULTURE—ILLINOIS

NUMBER OF FARMS, FARM ACREAGE, AND SPECIFIED FARM VALUES, BY COUNTIES AND MINOR CIVIL DIVISIONS: 1930—Continued

COUNTY AND MINOR CIVIL DIVISION	Number of farms April 1, 1930	ALL LAND IN FARMS, APRIL 1, 1930, CLASSIFIED ACCORDING TO USE IN 1929								SPECIFIED FARM VALUES, APRIL 1, 1930				
		All land in farms (acres)	Crop land			Pasture land			Wood-land not used for pasture (acres)	All other land in farms (acres)	Farm land and buildings (dollars)	All farm buildings (dollars)	Farmers' dwellings (dollars)	Farm implements and machinery (dollars)
			Crops harvested (acres)	Crop failure (acres)	Idle or fallow (acres)	Plow-able (acres)	Wood-land (acres)	All other (acres)						
Will County—														
Continued.														
Lockport township.....	111	14,133	9,772	189	236	1,955	496	757	216	512	2,288,020	602,910	309,330	113,012
Manhattan township.....	123	21,817	18,178	206	34	2,102	222	593	5	477	2,913,350	750,665	344,800	195,015
Monroe township.....	129	18,683	14,217	161	228	3,189	77	87	12	712	1,997,850	782,350	340,700	90,815
New Lenox township.....	140	19,587	15,304	53	314	1,562	1,152	598	10	591	3,529,235	944,300	488,400	125,900
Peotone township.....	133	21,670	17,905	58	30	2,885		188		604	3,094,080	877,300	316,400	178,275
Plainfield township.....	144	20,214	16,332	65	4	1,759	340	718	19	977	3,523,845	1,097,550	530,000	170,507
Reed township.....	46	4,546	2,352	236	152	269	208	733	8	588	382,250	92,000	46,600	22,980
Troy township.....	107	19,564	14,509	40	218	1,214	1,017	1,792	83	631	2,639,925	591,500	341,750	96,870
Washington township.....	196	27,801	21,843	50	68	3,735	223	255	5	1,017	3,112,010	1,166,450	426,600	194,693
Wesley township.....	78	13,758	9,284	72	107	1,185	724	1,658	60	608	1,719,330	334,850	105,500	50,137
Wheatland township.....	133	22,302	18,621	85	110	2,251	36	456	16	727	4,156,965	1,042,593	515,100	276,704
Will township.....	141	22,417	18,815	148	28	2,235	10	298		883	2,382,680	615,100	290,200	123,520
Wilmington township.....	96	16,539	10,801	173	381	1,114	479	2,432		437	1,857,925	403,550	198,758	82,025
Wilton township.....	126	22,252	18,691	323	68	1,132	598	892	1	547	2,675,800	722,400	335,100	120,095
Williamson County...	2,500	204,890	78,376	5,898	26,994	42,578	9,512	9,820	12,492	19,024	9,272,827	3,286,105	2,037,895	574,454
Blairsville township.....	95	8,018	2,672	552	896	1,341	823	445	508	781	356,050	139,700	83,200	18,265
Cartersville township.....	231	18,883	8,137	1,174	3,103	3,201	335	319	1,261	1,293	1,166,400	419,600	242,550	62,752
Corinth township.....	186	18,582	6,636	1,103	2,621	3,685	264	1,805	1,188	2,220	509,660	253,400	108,450	57,995
Craik Orchard township.....	192	16,176	5,510	834	222	5,081	273	302	507	3,387	496,580	204,350	126,325	38,125
Creal Springs township.....	246	19,372	7,391	168	2,892	5,023	314	201	1,528	1,528	897,520	389,865	258,890	69,237
East Marion township.....	204	19,388	8,849	625	2,962	4,294	439	518	810	891	1,025,910	280,910	148,800	61,347
Grassy township.....	187	21,461	6,935	87	2,014	3,761	2,289	1,813	2,215	2,397	667,600	199,280	119,675	42,020
Herrin township.....	173	9,176	3,805	219	1,153	2,304	368	66	295	966	651,370	298,050	174,225	45,855
Lake Creek township.....	206	16,979	6,656	454	2,489	2,236	860	679	1,167	2,438	857,885	263,975	162,505	43,993
Southern township.....	227	21,650	6,755	320	5,277	6,315	1,246	58	839	840	971,320	247,920	158,310	61,250
Stonewort township.....	227	19,716	8,128	1,037	2,349	3,049	1,741	783	974	1,655	873,787	274,630	167,800	40,190
West Marion township.....	206	15,289	6,902	323	1,016	2,226	610	2,771	813	628	903,085	314,425	227,165	33,425
Winnebago County...	1,928	278,273	179,777	3,605	5,919	43,171	16,095	14,795	2,747	10,284	32,191,205	11,382,745	5,487,825	1,923,780
Burrill township.....	126	21,092	14,028	312	304	4,817	411	539	185	496	2,358,463	651,500	304,275	106,190
Cherry Valley township.....	117	17,705	10,861	265	622	2,352	1,957	1,164	30	455	1,924,100	620,200	344,800	83,215
Durand township.....	113	17,645	10,498	169	249	2,827	1,535	1,625	164	578	1,833,541	708,850	295,200	137,760
Harlem township.....	108	15,767	10,221	201	364	2,782	899	561	169	570	1,996,288	720,238	354,000	106,003
Harrison township.....	72	13,301	7,682	341	792	1,678	953	1,398	103	354	1,113,950	358,700	137,350	65,360
Laona township.....	95	16,201	9,415	59	472	2,014	571	2,337	812	521	1,529,645	521,500	218,400	112,450
Owen township.....	110	21,510	15,466	219	532	3,178	192	640	35	1,248	2,342,440	761,225	301,250	171,170
Pecatonica township.....	133	20,324	11,719	302	233	4,247	1,082	1,456	197	1,088	1,999,520	848,110	345,225	154,215
Rockford township.....	461	47,110	32,578	253	568	7,105	2,616	1,645	276	2,069	8,284,125	2,789,517	1,530,560	464,070
Rockton township.....	95	16,251	9,782	933	566	2,466	1,641	403	127	303	1,224,028	406,480	213,550	57,255
Roscoe township.....	139	17,450	11,684	186	451	3,041	1,052	440	85	511	1,487,395	739,800	390,200	90,330
Seward township.....	142	21,631	15,803	142	154	3,061	565	945	87	874	2,466,415	989,000	400,225	145,135
Shirland township.....	69	9,784	5,917	59	394	922	1,256	686	211	339	856,700	318,700	158,200	60,537
Winnebago township.....	148	20,501	14,123	64	218	2,741	1,305	956	266	768	2,774,025	948,025	494,400	160,500
Woodford County...	1,914	315,298	234,988	1,985	1,183	30,951	25,548	5,735	4,835	10,055	52,520,972	9,286,541	4,580,123	2,062,466
Cazenovia township.....	101	20,894	14,600	13	116	1,450	2,252	1,911	73	479	3,163,287	415,794	195,600	90,465
Clayton township.....	131	22,672	19,917	99	75	2,040		6		535	4,564,940	627,837	307,250	202,004
Cruzer township.....	55	10,324	8,374	91		1,287	733	114		225	1,751,795	309,600	146,800	88,300
El Paso township.....	103	16,142	12,992	172	79	1,587	202	456	126	528	3,153,142	486,311	254,348	108,664
Greene township.....	137	21,128	17,199			2,575	504	81	144	623	3,993,850	895,900	398,700	150,320
Kansas township.....	73	9,513	5,011	640	94	1,470	1,728	185	58	329	803,065	166,900	82,500	27,911
Linn township.....	138	23,367	20,205	15		2,500		8		551	4,619,300	673,950	305,700	150,910
Metamora township.....	124	21,773	17,198	25	25	3,259	365	106	80	709	4,015,944	818,869	323,450	131,465
Minonk township.....	140	22,012	19,451	17	12	1,835	10	19	84	584	4,358,000	545,200	285,750	150,840
Montgomery township.....	112	23,452	14,535	181	39	1,914	4,813	666	363	941	2,995,616	578,500	298,050	124,340
Olio township.....	137	17,207	13,142	24		2,508	660	157	267	449	3,522,075	1,001,870	521,900	156,125
Palestine township.....	130	22,792	15,620	255	35	2,432	4,548	93	174	235	3,203,445	513,700	286,100	142,605
Panola township.....	136	21,790	18,188	51	7	2,654	181	215	1	493	4,342,160	709,555	319,750	175,527
Partridge township.....	61	12,562	5,668	241	185	589	3,539	653	781	906	943,100	205,350	94,300	46,250
Roanoke township.....	148	22,462	18,993	109	20	2,137	123	447	7	626	4,977,713	890,655	442,900	220,810
Spring Bay township.....	45	5,723	2,891	40	56	241	1,134	176	93	1,092	460,480	136,660	96,900	24,545
Worth township.....	143	20,982	11,614	15	440	383	4,756	444	2,580	750	1,653,080	309,900	200,125	71,865

INDIANA

COUNTIES, PRINCIPAL CITIES, AND RIVERS



NUMBER OF FARMS, FARM ACREAGE, AND SPECIFIED FARM VALUES, BY COUNTIES AND MINOR CIVIL DIVISIONS: 1930

COUNTY AND MINOR CIVIL DIVISION	Number of farms April 1, 1930	ALL LAND IN FARMS, APRIL 1, 1930, CLASSIFIED ACCORDING TO USE IN 1929										SPECIFIED FARM VALUES, APRIL 1, 1930			
		All land in farms (acres)	Crop land			Pasture land			Wood-land not used for pasture (acres)	All other land in farms (acres)	Farm land and buildings (dollars)	All farm buildings (dollars)	Farmers' dwellings (dollars)	Farm implements and machinery (dollars)	
			Crop harvested (acres)	Crop failure (acres)	Idle or fallow (acres)	Flowable (acres)	Wood-land (acres)	All other (acres)							
THE STATE	181,870	19,098,675	10,212,819	347,912	1,160,511	2,810,184	1,888,869	1,312,368	785,611	1,224,412	1,415,542,192	456,908,378	246,656,882	86,778,440	
Adams County	2,140	308,666	151,079	3,891	8,028	34,127	15,359	8,760	4,874	9,948	16,735,642	6,551,280	3,239,830	1,174,369	
Blue Creek township	196	15,122	9,457	393	838	2,361	1,100	190	187	590	893,385	378,800	196,650	81,795	
French township	148	14,394	9,702	347	162	2,321	1,133	210	161	548	1,181,090	541,000	289,400	86,456	
Hartford township	144	14,173	8,731	395	138	2,769	1,505	70	138	649	1,290,255	487,800	246,200	88,060	
Jefferson township	165	14,693	8,217	134	63	3,794	908	412	224	906	963,367	356,480	165,200	78,080	
Kirkland township	141	15,191	9,961	377	294	2,133	1,057	139	563	577	1,196,300	589,550	283,250	48,105	
Monroe township	265	22,297	15,606	562	201	2,690	1,677	551	76	654	2,001,935	694,600	321,380	110,395	
Preble township	154	14,689	9,265	177	198	1,752	951	482	339	1,025	1,430,700	641,120	363,140	108,202	
Root township	225	22,962	12,882	77	1,084	4,535	1,985	748	569	1,092	1,672,155	502,640	225,700	134,650	
St. Marys township	152	14,815	9,390	183	594	2,232	1,141	222	368	648	1,101,690	414,600	229,180	43,665	
Union township	149	15,245	10,781	124	191	1,955	1,218	262	189	545	1,008,700	400,400	197,610	91,690	
Wabash township	215	21,966	12,058	1,208	644	3,745	1,758	397	938	1,191	1,875,725	765,200	353,450	133,371	
Washington township	216	22,481	15,150	24	621	3,855	920	77	622	1,203	2,114,340	779,100	368,470	134,060	
Allen County	3,477	381,416	210,001	3,895	14,963	45,746	36,149	16,526	6,628	18,507	37,026,866	13,671,835	7,291,020	2,210,326	
Aboite township	166	17,891	8,356	310	787	2,749	1,832	2,286	237	1,334	1,790,760	760,800	477,130	89,130	
Adams township	181	15,724	8,872	393	393	2,332	1,955	267	370	1,142	1,845,060	882,200	568,300	102,860	
Cedar Creek township	227	21,067	11,190	157	880	3,493	1,802	1,349	945	1,251	1,642,498	702,770	340,250	104,935	
Eel River township	196	21,649	11,190	163	1,018	3,481	2,569	737	197	2,345	1,490,210	628,170	280,020	96,275	
Jackson township	114	16,737	13,326	611	198	1,026	900	203	70	503	1,775,530	428,600	196,900	116,480	
Jefferson township	215	21,179	14,169	62	1,665	1,804	1,974	389	447	666	2,238,275	606,250	246,655	116,639	
Lafayette township	185	19,960	11,315	285	885	1,434	1,541	2,959	331	1,200	1,548,105	740,420	372,800	174,710	
Madison township	161	16,541	10,737	41	172	2,421	1,653	2,292	426	799	1,721,020	652,300	414,695	95,298	
Marion township	181	19,906	12,661	178	874	2,490	2,375	357	392	678	1,884,660	772,550	365,900	139,335	
Marion township	169	16,696	8,549	64	1,122	1,477	1,692	1,708	1,068	1,515	1,814,625	730,725	435,600	68,865	
Matteson township	124	15,765	11,214	26	212	2,461	949	359	59	485	1,937,030	641,830	238,300	123,450	
Milan township	281	23,350	15,287	79	699	3,321	2,082	406	225	2,210	2,941,605	1,102,900	571,200	201,275	
Monroe township	128	14,172	10,623	6	249	1,289	1,275	135	694	604	1,401,600	434,900	619,300	67,395	
Perry township	262	21,596	9,794	89	1,781	3,647	4,419	479	330	857	2,447,550	875,800	327,200	172,285	
Pleasant township	267	23,399	14,636	181	708	2,288	2,038	63	241	894	1,737,768	373,700	185,100	67,757	
St. Joseph township	267	17,714	18,270	361	1,019	2,261	2,176	471	324	892	2,040,140	946,050	538,600	130,734	
Scioto township	85	8,688	5,544	134	233	792	703	630	157	435	762,125	240,650	102,800	68,735	
Springfield township	159	17,646	11,060	391	238	2,794	1,839	516	254	965	1,590,605	619,700	268,700	129,920	
Washington township	149	12,661	7,036	118	394	2,368	1,498	250	152	935	2,069,780	886,850	470,500	89,235	
Wayne township	149	10,136	4,802	675	812	1,848	838	471	303	487	2,348,020	935,670	371,070	84,036	
Bartholomew County	1,926	223,194	128,393	4,415	11,491	25,417	16,610	10,499	10,943	15,336	16,591,464	4,436,490	2,500,042	1,040,663	
Clay township	161	12,622	8,522	263	437	1,455	389	504	339	703	1,121,130	322,850	158,300	72,605	
Clifty township	166	12,444	7,661	246	357	1,427	625	802	375	1,051	765,995	240,850	122,500	48,140	
Columbus township	278	20,122	20,305	1,050	1,160	2,560	1,269	631	1,061	2,185	3,697,440	1,060,125	592,800	167,083	
Flat Rock township	159	18,344	12,565	256	1,062	1,879	450	245	308	1,559	1,072,960	288,500	155,075	111,941	
German township	190	15,135	10,474	217	661	782	1,034	744	205	1,018	1,483,740	283,725	167,650	96,772	
Harrison township	154	12,701	4,624	202	782	1,742	1,267	848	1,761	2,075	1,535,914	242,705	140,120	65,145	
Haw Creek township	198	20,426	15,080	361	363	1,926	1,681	311	393	621	1,314,487	360,310	197,080	76,815	
Jackson township	78	10,133	3,481	128	1,174	1,599	1,153	861	1,214	633	250,930	120,360	75,100	42,830	
Nineveh township	94	13,627	6,778	281	267	1,933	1,838	634	831	965	775,000	211,160	103,562	49,800	
Ohio township	91	8,982	2,686	101	1,146	1,802	1,088	339	678	672	255,740	120,200	78,200	17,060	
Rock Creek township	153	15,795	10,458	295	438	1,877	1,252	991	104	470	1,128,674	341,610	213,215	82,365	
Sand Creek township	134	15,698	8,899	544	1,183	1,220	1,091	340	547	877	1,477,025	359,750	224,825	108,170	
Union township	89	10,466	3,041	51	338	2,649	1,140	598	1,599	780	346,445	132,015	72,950	29,535	
Wayne township	263	26,589	13,521	590	2,103	2,626	2,613	2,151	1,158	1,827	1,804,084	349,740	192,655	83,069	
Benton County	1,194	264,589	202,663	3,864	4,828	29,962	3,278	3,504		6,770	27,977,908	4,927,780	2,157,625	1,180,565	
Bolivar township	103	22,581	15,716	1,101	444	3,291	809	293		927	2,415,890	393,850	198,925	94,671	
Center township	179	32,890	26,963	605	185	3,429	61	667		891	3,870,850	695,850	332,400	136,117	
Gilboa township	114	23,675	19,578	216	110	2,776	161	143		697	2,822,805	381,400	182,600	125,888	
Grant township	123	22,654	17,367	140	888	2,621	851	191		686	2,461,810	670,550	339,150	110,034	
Hickory Grove township	85	12,510	11,691	893	2,476	1,652	46	1,281		501	1,923,848	213,355	97,850	71,623	
Oak Grove township	111	20,894	16,661	37		3,293	421	363		219	1,964,965	392,600	204,250	64,242	
Parish Grove township	164	28,614	24,720	94	54	2,846	222			979	1,156,500	420,050	163,850	149,800	
Pine township	93	22,843	17,964	433	469	2,794	473	164		645	2,231,790	485,325	211,200	90,020	
Richland township	96	22,698	18,732	217	144	2,949	47	201		508	2,306,725	367,300	153,600	101,610	
Union township	115	22,384	18,685	155	2	2,905	2	16		615	2,680,300	544,300	170,000	106,097	
York township	67	16,853	14,599	21	63	1,507	186	185		302	2,256,925	363,200	129,300	125,763	
Blackford County	975	95,087	62,186	1,576	3,093	18,013	8,990	4,068	1,843	4,430	8,031,683	2,497,873	1,276,050	340,902	
Harrison township	265	22,497	12,681	451	724	4,356	2,456	300		453	1,337,963	405,610	196,000	76,200	
Jackson township	248	26,369	15,060	223	476	6,169	2,164	638		1,066	1,698,545	618,963	277,700	86,735	
Licking township	300	24,458	11,478	481	2,068	3,505	2,212	2,983		1,115	2,254,005	838,500	497,600	84,862	
Washington township	222	21,833	12,967	419	741	4,003	2,158	116		399	2,741,170	634,800	303,750	92,915	
Boone County	3,833	264,87													

AGRICULTURE—INDIANA

NUMBER OF FARMS, FARM ACREAGE, AND SPECIFIED FARM VALUES, BY COUNTIES AND MINOR CIVIL DIVISIONS: 1930—Continued

COUNTY AND MINOR CIVIL DIVISION	Number of farms April 1, 1930	ALL LAND IN FARMS, APRIL 1, 1930, CLASSIFIED ACCORDING TO USE IN 1929									SPECIFIED FARM VALUES, APRIL 1, 1930			
		All land in farms (acres)	Crop land			Pasture land			Wood-land not used for pasture (acres)	All other land in farms (acres)	Farm land and buildings (dollars)	All farm buildings (dollars)	Farmers' dwellings (dollars)	Farm implements and machinery (dollars)
			Crops harvested (acres)	Crop failure (acres)	Idle or fallow (acres)	Plow-able (acres)	Wood-land (acres)	All other (acres)						
Brown County	874	104,376	20,248	578	7,352	7,883	14,936	15,417	21,943	18,622	2,274,540	856,780	524,470	153,513
Hamblen township	213	23,974	3,968	94	1,477	1,321	3,255	4,141	6,118	3,600	549,650	180,850	120,620	26,390
Jackson township	181	18,029	4,327	152	2,083	2,302	2,854	1,491	3,386	1,429	522,080	190,375	107,600	32,140
Johnson township	87	15,840	2,712	143	563	803	2,842	1,908	2,429	4,435	109,850	62,270	36,400	13,655
Van Buren township	206	23,330	4,352	68	1,404	1,249	1,515	3,083	5,679	5,030	417,750	170,125	95,730	37,170
Washington township	187	23,206	4,889	121	1,815	2,208	3,870	3,894	4,930	1,479	585,210	253,160	158,120	44,158
Carroll County	1,813	219,957	140,803	3,598	5,986	29,117	17,708	9,258	4,775	9,732	19,468,258	5,747,765	2,935,670	1,314,464
Adams township	122	14,203	7,805	212	252	907	2,213	1,109	1,046	659	712,121	214,130	111,760	68,107
Burlington township	139	10,472	9,555	179	174	3,143	1,250	415	162	1,594	1,448,155	395,015	204,075	90,125
Carrollton township	162	18,857	12,591	548	299	2,334	1,524	654	150	787	1,641,670	476,160	235,725	88,555
Clay township	113	12,514	8,061	253	377	1,447	1,304	191	413	468	926,125	295,550	165,325	73,835
Deer Creek township	201	26,403	16,076	161	1,269	3,423	2,246	1,152	393	1,693	2,525,480	919,175	468,400	135,445
Democrat township	131	17,108	11,698	254	489	2,108	1,020	491	315	733	1,474,799	417,200	230,825	108,965
Jackson township	163	17,863	11,723	445	445	2,594	1,000	760	379	517	1,552,559	483,225	249,000	95,509
Jefferson township	181	18,113	12,254	129	360	2,530	1,194	287	589	770	2,226,950	568,550	323,250	131,660
Madison township	107	13,306	8,747	149	266	2,334	556	621	164	469	1,271,470	332,110	152,550	61,650
Monroe township	138	14,363	9,706	626	205	2,533	417	232	90	554	1,585,445	514,525	250,450	86,110
Rock Creek township	129	18,283	11,320	193	857	2,644	1,753	653	367	496	1,229,443	367,770	169,080	112,503
Tippacanoe township	110	14,131	8,814	280	878	1,575	1,747	224	320	293	1,109,690	301,915	156,730	73,580
Washington township	127	18,341	12,453	109	135	1,545	1,484	1,469	387	699	1,762,351	462,485	218,400	151,420
Cass County	2,230	237,122	145,297	1,941	7,981	30,784	21,518	13,624	4,421	11,556	18,772,122	6,076,120	3,145,545	1,147,102
Adams township	166	17,408	8,318	277	557	2,823	2,896	1,291	811	835	1,040,685	372,400	199,050	85,330
Bethlehem township	192	21,800	11,992	136	758	4,028	2,105	1,774	178	829	1,437,311	419,190	180,850	66,655
Boone township	173	21,005	13,487	65	1,399	3,991	1,061	31	51	920	1,760,363	524,350	295,050	85,065
Clay township	125	11,522	6,589	172	431	968	1,019	1,154	280	959	697,570	232,950	134,050	36,710
Clinton township	117	15,246	9,612	5	848	1,484	1,778	698	184	627	1,405,967	493,955	247,400	106,724
Deer Creek township	197	21,802	14,040	122	256	3,781	1,764	243	285	1,305	1,926,300	730,400	381,600	118,203
Eel township	97	9,651	1,040	10	150	310	261	148	27	105	170,650	51,000	28,700	6,750
Harrison township	203	21,211	14,722	157	1,400	1,953	2,210	49	690	890	1,885,205	601,160	334,980	91,700
Jackson township	133	17,823	12,138	94	510	2,889	1,022	153	234	783	1,633,425	552,000	289,800	87,195
Jefferson township	152	17,806	9,608	336	1,444	1,672	1,379	1,504	576	981	990,507	298,325	155,575	67,815
Miami township	113	11,276	6,012	59	547	1,076	1,289	184	559	744	744,295	237,575	128,890	47,480
Noble township	125	14,747	8,237	395	484	1,673	1,218	1,735	150	547	805,600	498,100	239,000	131,760
Tipton township	255	23,229	15,393	157	309	2,617	1,826	1,053	627	1,247	1,875,854	490,775	258,700	107,805
Washington township	201	20,142	14,103	113	91	2,572	1,688	281	525	769	2,290,990	573,350	288,800	107,495
Clark County	2,104	202,792	68,780	3,576	15,811	39,073	18,846	11,836	28,354	16,516	9,257,433	3,561,258	2,188,865	602,466
Bethlehem township	104	10,876	4,441	188	1,238	3,056	756	259	553	375	324,535	118,150	60,200	30,080
Carr township	142	13,968	3,440	102	937	710	794	890	4,695	2,430	408,300	179,950	131,240	35,815
Charlestown township	332	38,301	14,561	732	2,075	8,544	3,474	2,204	3,648	3,033	1,883,917	746,048	401,380	94,574
Jefferson township	208	10,850	5,008	277	1,345	2,213	220	102	254	1,221	1,588,230	583,835	420,425	74,107
Monroe township	286	26,131	6,677	124	1,720	5,909	3,472	1,255	4,870	2,104	922,979	362,979	220,165	61,395
Oregon township	182	17,472	4,832	537	1,034	4,273	2,136	1,125	1,059	1,626	603,519	189,290	97,585	22,050
Owen township	122	10,372	3,221	256	1,031	2,150	871	357	834	671	345,430	119,035	70,550	26,510
Silver Creek township	107	8,657	3,781	145	1,123	1,731	871	385	385	253	461,690	160,225	112,465	34,110
Union township	101	10,194	3,312	486	715	1,676	867	497	859	1,782	365,403	134,130	77,045	26,935
Utica township	115	12,974	5,917	94	388	3,806	707	1,511	1,110	1,466	1,152,490	345,940	213,375	69,585
Washington township	198	21,209	8,046	355	2,080	4,421	2,484	1,110	1,098	1,021	795,820	385,275	225,750	63,655
Wood township	207	21,788	5,570	180	1,205	541	1,688	1,571	9,216	1,817	676,369	239,945	150,685	63,590
Clay County	2,079	181,066	77,790	5,900	22,621	32,864	13,899	10,707	4,141	13,274	9,927,425	3,344,846	2,060,940	533,275
Brazil township	34	1,301	299	119	244	184	193	51	40	171	135,525	61,050	45,400	4,137
Cass township	58	7,389	2,510	234	500	581	1,987	399	673	408,166	134,815	82,350	28,500	
Diek Johnson township	81	8,113	2,706	176	1,070	1,761	716	158	243	1,193	410,800	175,000	106,200	16,420
Harrison township	396	34,971	18,349	1,762	3,127	7,155	979	209	1,066	2,324	2,169,135	680,880	404,975	108,108
Jackson township	212	17,491	7,367	248	1,617	2,557	1,308	3,283	241	965	908,900	358,500	262,450	35,273
Lewis township	322	22,900	9,202	910	4,318	3,572	487	784	545	3,082	1,180,600	357,945	258,340	63,350
Perry township	231	23,472	11,158	216	2,782	6,250	1,613	621	63	739	1,124,665	353,800	189,150	98,015
Posey township	247	19,157	7,271	306	4,164	4,242	1,418	741	298	687	1,554,394	502,270	318,550	71,996
Sugar Ridge township	186	12,986	6,679	478	1,822	2,592	592	923	209	691	749,570	215,775	123,050	41,855
Van Buren township	172	15,919	5,933	639	1,760	2,037	2,278	989	443	1,831	654,950	272,450	178,650	35,560
Washington township	130	17,397	7,226	812	1,178	1,933	2,328	2,438	564	918	777,720	221,760	129,525	42,071
Clinton County	2,199	247,072	172,228	2,816	2,923	36,189	15,168	5,521	2,074	10,153	25,101,071	7,281,673	3,560,972	1,592,027
Center township	138	11,076	8,070	94	98	1,009	432	8	465	1,660,000	670,950	338,107	82,270	
Forest township	160	17,523	12,505	206	272	2,466	999	312	61	702	1,788,685	874,250	171,300	124,280
Jackson township	229	26,307	10,304	512	467	3,331	902	958	19	814	2,807,832	737,538	405,815	192,414
Johnson township	123	17,262	12,339	241	86	2,851	888	109	63	685	1,695,949	360,300	169,500	108,730
Kirklin township	163	20,817	14,801	268	259	2,329	1,225	849	210	876	1,907,900	662,400	297,350	97,716
Madison township	131	15,374	10,203	155	364	1,714	1,477	570	308	585	1,605,460	622,285	297,350	112,898
Michigan township	208	21,563	15,774	221	78	3,130	1,294	201	54	761	2,075,873	553,550	293,475	127,141
Owen township	140	15,507	9,910	47	46	3,326	1,050	281	174	673	1,637,603	444,250	245,800	129,885
Perry														

NUMBER OF FARMS, FARM ACREAGE, AND SPECIFIED FARM VALUES, BY COUNTIES AND MINOR CIVIL DIVISIONS: 1930—Continued

COUNTY AND MINOR CIVIL DIVISION	Number of farms April 1, 1930	ALL LAND IN FARMS, APRIL 1, 1930, CLASSIFIED ACCORDING TO USE IN 1929								SPECIFIED FARM VALUES, APRIL 1, 1930				
		All land in farms (acres)	Crop land			Pasture land			Wood-land not used for pasture (acres)	All other land in farms (acres)	Farm land and buildings (dollars)	All farm buildings (dollars)	Farmers' dwellings (dollars)	Farm implements and machinery (dollars)
			Crops harvested (acres)	Crop failure (acres)	Idle or fallow (acres)	Plow-able (acres)	Wood-land (acres)	All other (acres)						
Crawford County	1,543	161,809	38,945	1,907	15,190	22,068	32,453	12,191	28,526	11,219	3,175,275	1,403,560	851,780	257,700
Boone township.....	55	6,325	1,450	643	239	1,267	165	2,231	330	77,690	27,975	13,950	6,035
Jennings township.....	206	24,285	5,659	100	2,151	1,815	5,959	798	5,482	2,429	468,800	194,530	113,870	39,030
Johnson township.....	130	12,844	2,902	95	1,075	1,832	2,005	1,589	1,936	750	192,735	89,300	47,805	13,944
Liberty township.....	116	10,238	2,682	75	810	1,844	2,140	723	1,008	926	261,025	131,575	78,600	15,620
Liberty township.....	140	15,870	4,350	128	930	1,550	3,696	1,329	2,881	1,160	301,330	121,830	73,255	21,485
Patska township.....	266	27,163	7,852	204	1,530	3,165	3,140	3,600	2,351	504,605	257,480	139,720	58,108	
Starling township.....	230	24,947	4,810	383	2,908	5,477	4,814	2,550	2,792	868	493,160	200,170	120,520	30,013
Union township.....	192	20,881	4,790	116	1,589	4,464	4,136	607	7,473	806	358,950	135,475	81,675	40,940
Whiskey Run township.....	214	19,226	4,390	192	2,924	4,839	3,181	990	1,117	1,593	426,280	245,225	176,325	32,025
Daviess County	2,421	242,355	115,268	8,949	27,641	45,290	10,487	13,423	7,783	13,609	14,997,717	4,003,946	2,263,390	717,983
Barr township.....	417	41,236	17,098	846	5,003	11,980	1,528	686	1,454	2,741	1,980,127	487,610	287,120	93,930
Bogard township.....	218	21,170	12,144	377	2,190	4,296	321	253	783	806	1,448,130	393,435	202,350	63,585
Blunroe township.....	214	20,775	13,726	1,058	2,069	2,460	351	232	228	657	1,792,391	379,000	223,900	89,325
Harrison township.....	181	18,312	6,494	359	1,211	4,237	1,334	3,123	463	1,091	722,190	253,515	130,625	43,870
Madison township.....	201	19,022	5,732	526	1,957	3,527	2,127	2,253	685	1,365	849,040	296,800	187,300	51,250
Reeve township.....	216	22,379	7,457	236	2,392	5,635	1,539	900	1,318	3,002	581,990	145,635	78,055	36,571
Steele township.....	182	23,563	14,135	2,164	4,185	2,637	1,533	21	336	492	1,750,725	405,900	228,975	101,375
Van Buren township.....	177	16,474	5,919	399	1,973	6,105	967	364	285	472	632,005	235,420	137,150	10,700
Veale township.....	162	14,669	5,765	718	1,143	4,26	843	3,617	1,025	539	808,820	210,300	135,500	61,700
Washington township.....	453	44,715	20,811	2,366	5,613	4,707	1,334	1,734	1,186	2,044	4,437,299	1,191,331	593,815	160,407
Dearborn County	2,616	181,196	63,690	3,448	12,856	13,802	16,935	49,637	7,699	13,122	9,734,855	4,379,965	2,474,890	794,013
Caesar Creek township.....	61	7,222	2,367	41	74	346	941	2,078	606	739	318,700	155,650	98,400	49,955
Center township.....	93	6,496	2,374	140	448	437	826	1,405	191	579	510,400	239,575	153,800	32,105
Clay township.....	178	14,543	4,373	153	712	3,092	1,181	2,832	646	1,449	763,000	385,050	228,200	63,669
Harrison township.....	106	10,339	2,855	272	433	3,537	509	4,733	215	994	520,870	189,710	102,025	42,375
Hogan township.....	105	9,516	3,721	73	419	462	1,334	2,912	201	394	643,970	288,560	157,530	47,525
Jackson township.....	172	14,794	6,312	304	1,719	442	1,325	2,772	1,063	847	686,000	400,300	213,450	60,505
Kelso township.....	179	15,330	6,515	391	898	1,269	840	3,238	1,082	1,106	676,000	307,550	157,600	68,797
Lawrenceburg township.....	161	12,595	5,650	337	790	3,096	1,713	1,20	550	1,210,520	441,635	286,460	107,378	
Logan township.....	114	10,731	2,841	99	998	1,83	398	4,994	280	1,028	467,900	188,750	98,360	40,340
Manchester township.....	262	26,743	8,572	685	2,610	764	1,997	8,096	1,556	1,157,675	559,335	263,540	72,042	
Miller township.....	123	15,884	4,609	253	608	2,076	1,057	6,022	349	870	830,100	343,000	194,325	61,865
Sparta township.....	224	18,046	5,348	159	2,169	1,792	1,383	4,676	902	1,316	867,550	411,750	248,700	72,030
Washington township.....	98	7,382	2,829	168	655	996	1,405	1,545	127	247	501,070	185,200	115,500	37,055
York township.....	129	10,572	4,393	319	785	726	733	2,721	361	848	574,600	282,700	137,000	38,372
Decatur County	1,667	214,972	119,737	1,915	5,123	37,865	19,994	12,500	5,134	12,684	13,833,915	4,594,695	2,265,880	1,119,396
Adams township.....	141	17,335	11,733	13	100	1,582	1,778	1,178	187	754	1,800,520	376,250	189,780	74,465
Center township.....	223	30,538	18,957	516	237	5,273	2,343	524	520	2,182	2,005,680	481,990	208,950	156,767
Clinton township.....	78	13,684	9,198	268	201	1,698	1,016	901	62	430	1,354,185	375,600	169,300	115,600
Fugot township.....	164	25,699	13,254	174	709	4,925	3,351	934	821	1,521	1,665,355	519,100	234,925	128,005
Jackson township.....	178	25,296	15,047	67	687	4,665	1,745	1,362	580	1,063	1,406,675	611,420	219,420	136,095
Marion township.....	238	30,393	13,613	387	1,823	5,485	4,219	1,420	913	2,303	1,117,185	443,890	235,440	102,215
Salt Creek township.....	163	14,971	6,949	45	808	3,518	1,631	729	645	1,547	672,795	251,010	145,400	60,410
Sand Creek township.....	207	22,083	10,372	117	376	3,597	1,853	3,295	955	1,305	1,160,045	628,885	287,015	113,125
Washington township.....	255	35,056	20,965	128	182	7,212	2,398	2,167	451	1,623	3,252,070	1,106,850	676,660	242,314
De Kalb County	2,922	210,253	117,398	1,616	11,791	33,790	21,144	5,807	5,679	13,108	14,281,767	6,858,842	3,558,433	1,263,266
Butler township.....	156	13,695	7,119	48	221	2,588	1,282	635	305	1,400	804,155	551,650	343,000	62,045
Concord township.....	112	11,665	5,971	141	784	1,533	1,162	353	411	611	690,130	275,137	143,436	65,497
Fairfield township.....	203	21,629	11,912	827	1,671	3,078	1,910	632	721	1,078	1,620,287	890,290	427,615	123,591
Franklin township.....	197	23,533	11,671	152	1,948	3,592	2,895	55	67	755	1,174,100	443,500	272,200	91,803
Grant township.....	121	10,656	6,282	52	480	1,242	1,019	234	300	447	957,795	415,850	207,450	80,845
Jackson township.....	298	39,227	11,231	63	642	3,627	2,796	357	563	948	1,602,290	682,850	349,750	114,147
Keyser township.....	167	13,925	7,334	76	429	2,090	1,126	328	821	812	1,051,115	532,125	287,200	68,980
Newville township.....	96	7,990	4,047	169	438	1,439	812	243	147	514	402,540	204,100	100,000	35,280
Richland township.....	131	12,545	7,547	69	552	1,968	1,583	456	329	1,041	1,040,700	554,500	273,500	133,310
Smithfield township.....	210	21,409	13,161	28	892	2,788	1,803	220	659	1,857	1,453,655	674,975	291,982	177,270
Spencer township.....	115	10,728	4,983	131	633	3,181	750	104	338	584	674,010	237,150	119,580	45,500
Stefford township.....	78	5,231	4,367	30	439	958	916	376	211	914	437,440	228,110	100,950	62,640
Troy township.....	81	9,627	5,723	86	95	1,124	543	856	166	432	547,375	221,100	111,750	54,209
Union township.....	152	10,633	5,933	87	562	1,490	971	248	225	517	1,073,155	544,215	333,350	73,549
Wilmington township.....	295	19,206	10,645	107	1,605	3,082	1,499	710	430	1,158	952,990	403,300	195,500	84,130
Delaware County	2,630	230,320	133,609	2,224	6,969	47,492	18,732	7,952	2,453	11,589	22,070,359	7,416,660	4,283,250	1,144,401
Center township.....	222	12,690	7,267	194	410	2,763	1,090	1,095	158	743	2,840,775	871,745	570,150	69,095
Delaware township.....	177	17,499	9,622	321	273	3,563	2,467	817	163	803	1,804,395	463,050	208,250	78,285
Hamilton township.....	190	17,793	11,266	170	180	3,595	1,629	197	38	686	1,813,850	807,600	503,850	114,765
Harrison township.....	394	37,425	14,671	152	1,835	6,675	2,821	244	13					

AGRICULTURE—INDIANA

NUMBER OF FARMS, FARM ACREAGE, AND SPECIFIED FARM VALUES, BY COUNTIES AND MINOR CIVIL DIVISIONS: 1930—Continued

COUNTY AND MINOR CIVIL DIVISION	Number of farms April 1, 1930	ALL LAND IN FARMS, APRIL 1, 1930, CLASSIFIED ACCORDING TO USE IN 1929									SPECIFIED FARM VALUES, APRIL 1, 1930			
		All land in farms (acres)	Crop land			Pasture land			Wood-land not used for pasture (acres)	All other land in farms (acres)	Farm land and buildings (dollars)	All farm buildings (dollars)	Farmers' dwellings (dollars)	Farm implements and machinery (dollars)
			Crops harvested (acres)	Crop failure (acres)	Idle or fallow (acres)	Flowable (acres)	Wood-land (acres)	All other (acres)						
Dubois County.....	1,947	245,701	105,098	2,751	15,259	23,377	28,599	15,085	22,092	33,440	9,306,023	3,284,719	1,825,806	695,238
Bainbridge township.....	168	19,458	8,781	225	1,187	2,166	1,577	688	801	4,033	904,110	324,000	175,140	84,570
Boone township.....	168	19,952	10,866	92	1,164	3,285	1,891	599	353	1,702	1,286,600	272,350	134,160	90,704
Cass township.....	190	23,290	12,006	136	1,397	2,996	1,529	860	1,846	2,520	931,554	387,374	237,498	83,242
Columbia township.....	155	17,702	5,439	152	917	1,070	2,728	2,543	1,375	3,450	439,904	178,755	99,150	32,800
Ferdinand township.....	144	20,525	9,212	303	1,131	1,152	2,171	1,131	2,578	2,847	526,780	219,870	118,885	32,554
Hall township.....	142	20,138	7,812	232	1,228	1,095	3,130	532	2,138	3,971	687,570	295,065	172,000	28,261
Harbison township.....	156	23,050	9,502	203	1,050	2,413	4,613	801	2,958	1,910	792,725	260,375	142,875	68,565
Jackson township.....	154	20,313	8,628	243	1,718	1,251	2,178	543	1,939	3,763	546,300	232,150	131,825	44,170
Jefferson township.....	190	20,529	6,972	118	1,550	1,520	2,515	2,677	2,840	2,537	448,715	172,930	102,075	33,740
Madison township.....	134	17,587	8,764	495	1,054	1,950	1,138	1,025	1,109	2,052	1,082,915	274,200	128,450	89,744
Marion township.....	128	19,039	7,265	247	1,470	852	3,379	1,385	2,208	2,233	496,300	217,600	120,100	46,960
Patoka township.....	218	24,118	9,851	305	1,793	3,027	1,752	2,301	1,897	2,592	1,183,570	459,150	263,650	79,848
Elkhart County.....	2,900	246,215	139,443	2,519	21,808	29,274	20,450	14,302	4,459	14,160	26,068,639	10,836,333	5,849,050	1,537,677
Baugo township.....	97	6,731	3,917	104	976	434	393	238	156	453	940,175	408,550	259,400	65,825
Benton township.....	224	22,023	12,233	166	1,139	2,937	2,302	1,868	330	1,051	2,025,506	675,368	346,925	97,654
Cleveland township.....	68	5,910	1,990	185	1,196	939	259	375	256	700	471,388	195,200	118,450	24,375
Clinton township.....	247	22,811	14,000	225	744	2,026	2,647	1,265	211	1,633	2,278,500	1,022,300	558,930	146,785
Concord township.....	179	12,451	7,275	198	1,813	1,227	653	606	137	542	1,788,970	719,520	421,800	87,595
Elkhart township.....	274	18,812	10,978	195	1,254	2,520	1,849	258	267	1,191	2,644,385	1,279,150	620,700	127,175
Harrison township.....	297	22,168	14,594	37	474	1,933	1,521	1,575	544	1,470	2,609,220	1,241,370	618,050	176,420
Jackson township.....	221	20,436	11,406	28	1,221	3,066	2,654	1,283	163	615	2,000,980	707,240	393,700	113,171
Jefferson township.....	219	20,869	10,845	283	1,936	3,089	1,455	1,589	413	1,259	1,869,005	770,200	424,175	132,630
Locke township.....	139	10,880	7,500	114	159	1,282	981	104	102	518	1,449,690	492,400	253,450	72,538
Middlebury township.....	223	21,239	12,860	342	861	2,623	1,556	1,987	275	735	2,249,110	870,335	468,300	129,896
Olive township.....	152	10,539	7,357	44	456	1,051	716	120	80	715	1,263,155	534,450	282,300	66,435
Osolo township.....	103	8,466	2,124	86	4,152	767	314	390	481	172	732,150	393,150	206,500	24,505
Union township.....	252	21,487	14,284	114	793	2,602	1,702	493	346	1,153	2,432,620	992,650	508,450	179,295
Washington township.....	114	9,955	3,570	143	2,567	1,197	671	891	310	606	885,725	412,400	259,700	50,053
York township.....	91	11,438	4,510	185	1,870	1,221	777	1,200	328	1,347	528,060	212,050	108,720	48,046
Fayette County.....	1,017	130,613	68,135	734	3,394	20,142	15,333	10,338	4,082	8,475	10,574,502	3,692,745	1,989,400	705,949
Columbia township.....	96	13,207	5,498	22	703	1,850	1,633	1,346	1,268	837	755,550	280,800	155,300	37,575
Connorsville township.....	181	19,719	10,206	133	374	2,850	2,109	1,686	560	1,801	1,956,100	806,035	452,725	112,475
Fairview township.....	88	11,417	6,194	81	507	1,939	897	878	268	575	1,077,790	290,790	150,160	72,437
Harrison township.....	125	16,827	9,024	78	296	3,156	1,426	1,651	1,075	1,075	1,700,780	661,925	359,030	110,729
Jackson township.....	124	16,144	7,443	125	399	2,299	2,759	1,588	966	1,071,460	336,655	219,530	69,050	
Jennings township.....	84	11,512	6,376	134	146	1,638	839	1,054	136	689	986,500	343,090	146,500	64,343
Orange township.....	106	13,118	6,693	22	215	1,722	2,314	837	765	788,637	266,550	148,400	49,385	
Posey township.....	124	18,228	10,524	103	460	2,940	2,386	762	188	870	1,483,515	417,050	238,950	100,255
Waterloo township.....	89	10,441	5,677	36	294	1,698	920	538	381	897	754,170	229,850	118,495	61,395
Floyd County.....	1,134	72,434	24,732	678	6,680	6,766	7,183	5,838	13,145	7,394	5,109,508	2,340,495	1,526,500	329,108
Franklin township.....	109	11,850	2,946	35	968	368	1,710	704	4,107	985	471,900	169,150	114,150	25,680
Georgetown township.....	243	14,980	5,026	31	1,762	727	1,383	2,718	1,378	1,378	888,278	337,210	226,600	67,043
Greenville township.....	175	16,956	6,388	260	1,004	3,265	1,909	1,107	958	2,208	706,100	271,275	149,205	70,025
Lafayette township.....	209	12,365	4,895	117	795	783	1,246	830	2,459	1,245	901,100	422,810	274,125	72,081
New Albany township.....	393	16,303	5,527	233	2,151	1,595	906	479	3,832	1,580	2,162,130	1,120,050	762,420	94,329
Fountain County.....	1,739	230,748	135,452	5,578	10,075	25,852	24,448	14,100	4,842	10,389	17,257,495	4,788,533	2,630,647	961,788
Cain township.....	151	22,553	13,834	477	537	3,260	1,831	1,105	550	959	1,881,057	434,350	197,950	100,650
Davis township.....	108	14,078	8,956	406	515	1,189	1,091	935	203	723	1,193,785	324,485	188,160	67,885
Fulton township.....	138	14,914	7,154	741	776	1,475	2,932	355	708	773	763,460	243,775	131,710	51,076
Jackson township.....	175	21,800	12,005	407	1,195	3,099	2,250	1,290	684	870	1,115,808	339,338	166,940	83,435
Logan township.....	82	12,999	7,472	590	1,030	843	1,508	848	63	631	883,350	216,420	126,962	51,752
Mill Creek township.....	221	25,458	14,116	643	1,777	3,431	1,551	1,667	759	1,414	1,503,930	491,330	272,980	99,521
Richland township.....	233	31,730	22,253	140	325	5,480	1,306	758	285	1,183	3,031,841	632,695	411,770	171,301
Shawnee township.....	193	18,316	11,491	1,140	733	1,698	1,187	970	267	835	1,781,864	428,940	208,525	109,631
Troy township.....	186	23,818	18,340	321	179	1,581	3,616	3,330	81	870	2,490,670	804,500	450,015	139,091
Van Buren township.....	186	22,289	12,144	231	1,307	2,173	3,143	2,059	410	742	1,690,175	542,700	318,250	96,131
Wabash township.....	150	18,231	7,637	372	1,692	1,628	3,933	753	797	1,309	845,755	280,000	159,385	51,310
Franklin County.....	1,915	235,196	92,698	1,601	13,312	24,079	26,814	42,777	17,175	16,740	12,624,902	4,496,425	2,340,890	1,089,892
Bath township.....	82	11,712	7,863	131	210	1,734	498	440	458	878	1,393,885	338,500	187,500	68,950
Blooming Grove township.....	123	14,457	5,740	41	1,017	1,801	2,010	2,913	477	488	716,035	277,975	145,775	68,485
Brookville township.....	351	40,973	15,439	481	1,513	3,397	7,098	7,521	2,573	2,951	2,450,818	917,595	515,275	205,980
Butler township.....	144	16,963	6,434	47	657	762	1,525	3,761	1,977	1,760	530,340	215,450	123,890	68,800
Fairfield township.....	88	10,836	3,955	83	767	897	2,155	1,441	920	628	560,849	259,735	144,550	56,515
Highland township.....	170	19,334	7,120	158	1,238	987	2,184	4,932	1,104	1,613	800,400	312,080	177,800	63,107
Laurel township.....	112	17,026	3,967	94	1,401	1,617	3,267	3,763	1,235	1,682	536,445	148,950	77,050	36,676
Metanora township.....	107	12,001	2,303	27	1,218	1,630	278	4,515	1,166	874	434,220	134,075	63,525	28,050
Posey township.....	94	9,242	3,327	140	724	543	686	2,158	650	1,014	330,185	108,520	61,925	15,084
Ray township.....	182	23,537	10,210	34	1,043	3,335	2,840	1,465	2,664	1,946				

AGRICULTURE—INDIANA

NUMBER OF FARMS, FARM ACREAGE, AND SPECIFIED FARM VALUES, BY COUNTIES AND MINOR CIVIL DIVISIONS: 1930—Continued

COUNTY AND MINOR CIVIL DIVISION	Number of farms April 1, 1930	ALL LAND IN FARMS, APRIL 1, 1930, CLASSIFIED ACCORDING TO USE IN 1929								SPECIFIED FARM VALUES, APRIL 1, 1930				
		All land in farms (acres)	Crop land			Pasture land			Wood-land not used for pasture (acres)	All other land in farms (acres)	Farm land and buildings (dollars)	All farm buildings (dollars)	Farmers' dwellings (dollars)	Farm implements and machinery (dollars)
			Crops harvested (acres)	Crop failure (acres)	Idle or fallow (acres)	Flow-able (acres)	Wood-land (acres)	All other (acres)						
Gibson County	2,140	237,100	120,794	9,663	21,588	43,420	7,889	6,068	5,850	12,878	14,277,014	4,141,995	2,495,170	873,830
Barton township	265	24,072	3,625	549	2,347	8,038	1,089	465	482	1,477	912,530	386,025	250,500	64,955
Center township	168	18,337	9,918	432	1,820	4,198	281	602	347	939	1,085,893	231,810	135,300	60,885
Columbia township	203	15,230	8,916	413	1,870	5,212	222	226	413	978	855,150	300,200	247,500	50,580
Columbia township	201	21,255	14,223	479	2,003	2,803	1,061	639	989	1,856	1,387,810	515,975	282,850	112,735
Montgomery township	381	43,819	27,389	1,806	4,281	5,744	1,461	627	687	1,944	2,835,000	735,050	449,115	107,622
Patoka township	316	22,224	13,183	1,102	2,609	6,863	1,021	427	765	1,754	2,602,615	907,945	487,835	119,487
Union township	195	23,339	15,800	417	4,489	4,743	186	292	831	601	1,637,825	432,000	271,750	92,688
Wabash township	62	11,496	4,376	1,418	2,651	1,256	1,000	44	511	527,980	122,000	70,100	15,920	
Washington township	161	17,048	8,164	864	1,671	1,174	632	2,258	823	1,522	880,645	253,250	139,700	70,800
White River township	218	27,130	15,889	2,694	2,355	3,389	986	708	463	1,290	1,552,066	307,740	100,520	88,045
Grant County	2,541	224,002	120,845	2,141	5,182	43,375	19,344	11,595	2,862	11,058	21,917,455	8,094,035	4,095,735	1,339,215
Center township	122	6,685	2,791	59	523	2,377	177	67	450	150	732,400	257,100	196,400	16,720
Fairmount township	262	18,223	11,823	181	364	3,388	1,204	491	176	696	2,001,537	820,040	468,720	161,505
Franklin township	215	18,807	12,519	160	6	4,086	1,333	264	50	488	2,258,975	743,200	360,450	117,820
Green township	179	16,786	10,891	167	265	2,594	1,267	648	95	829	1,864,885	572,700	346,070	73,865
Jefferson township	215	22,268	11,129	319	959	2,420	2,195	3,512	517	1,387	1,556,680	630,600	448,750	98,160
Liberty township	226	26,622	18,327	210	174	3,806	1,977	516	149	1,453	2,843,495	1,059,350	466,600	157,532
Mill township	209	12,460	7,420	70	858	1,979	1,000	458	31	644	1,292,415	602,800	288,600	148,900
Monroe township	194	19,506	10,180	181	533	5,673	2,216	566	290	548	1,544,400	519,500	299,730	88,735
Pleasant township	198	20,293	11,904	144	373	2,943	2,508	1,507	44	1,275	1,702,633	562,255	287,200	94,860
Richland township	123	14,288	8,873	63	63	3,019	922	214	228	904	1,237,600	614,050	222,225	96,250
Sims township	147	14,814	10,096	98	169	2,396	988	371	270	638	1,620,085	422,580	226,030	68,355
Van Buren township	237	23,097	12,813	276	541	4,439	1,867	877	441	1,356	1,500,825	639,370	276,550	95,253
Washington township	204	19,473	10,100	222	434	3,448	2,295	2,104	121	740	1,701,885	750,540	351,400	126,760
Greene County	3,699	276,333	98,781	2,616	25,417	44,944	26,814	37,613	12,175	18,993	12,549,878	3,924,780	2,278,018	678,808
Beech Creek township	196	22,163	4,162	34	2,299	2,528	3,911	6,842	1,879	518	456,760	198,600	121,445	28,000
Cass township	69	7,473	3,379	295	461	445	437	2,035	134	398	309,554	92,300	60,400	16,700
Center township	182	21,844	4,760	78	679	2,333	4,756	5,735	1,749	1,806	364,220	152,750	93,150	30,550
Fairplay township	143	13,873	7,191	1,209	684	1,329	1,806	1,806	163	637	1,277,490	333,900	191,650	56,851
Grant township	129	12,737	5,730	1,089	1,224	3,353	403	262	268	418	747,990	259,790	110,550	52,180
Highland township	169	17,161	5,177	309	1,147	2,620	4,455	1,445	883	1,125	438,687	130,460	78,930	15,915
Jackson township	173	22,517	4,469	251	2,182	2,617	4,863	2,550	2,942	2,563	371,045	154,470	106,950	18,410
Jefferson township	132	17,432	7,845	1,139	1,596	2,680	1,147	2,954	41	633	1,249,890	400,925	238,150	60,228
Richland township	273	19,027	5,145	497	3,361	3,192	3,278	4,390	881	1,343	614,840	378,630	244,925	32,767
Smith township	171	17,179	6,746	674	3,463	2,952	557	2,027	236	584	716,935	244,475	134,900	35,505
Stafford township	161	19,955	9,294	1,166	2,154	3,744	358	359	359	2,412	1,101,710	285,100	128,550	57,245
Stockton township	391	16,992	6,303	1,446	1,666	4,262	418	1,284	259	1,854	941,480	410,800	268,995	48,735
Taylor township	213	25,867	6,731	82	3,231	4,542	2,977	4,382	1,825	2,037	644,850	239,045	146,875	48,735
Washington township	195	23,260	17,449	1,916	2,164	1,324	845	431	188	1,936	2,145,315	333,650	176,250	116,630
Wright township	411	17,613	4,453	340	2,256	6,923	363	1,082	371	1,227	869,112	355,895	177,298	61,816
Hamilton County	2,692	299,756	133,857	2,499	2,616	22,785	23,264	7,898	2,270	12,587	23,278,098	7,771,100	4,115,632	1,343,999
Adams township	348	28,855	19,738	364	315	4,309	2,255	433	101	1,400	2,779,240	969,900	542,050	161,475
Clay township	368	13,100	9,022	123	338	2,006	1,654	264	46	784	1,898,580	633,895	339,735	130,990
Delaware township	189	19,241	11,722	391	517	1,938	2,933	321	316	1,203	2,624,515	949,050	455,200	115,806
Fall Creek township	232	22,517	13,289	643	619	2,706	2,250	1,475	407	1,718	1,927,155	462,550	252,825	84,660
Jackson township	442	34,266	21,743	511	843	4,326	3,525	1,762	266	1,127	3,095,588	1,029,000	551,500	192,888
Noblesville township	326	26,833	15,913	919	679	3,497	2,504	1,395	323	1,621	2,709,585	906,795	487,440	152,990
Washington township	373	33,429	21,823	338	477	5,516	1,800	1,172	374	1,820	3,064,085	971,325	552,550	163,693
Wayne township	213	22,529	13,652	119	169	3,698	1,737	264	10	900	1,855,822	692,650	363,900	153,330
White River township	315	37,136	24,269	251	189	4,617	4,606	812	427	2,014	3,294,210	1,163,845	500,432	182,320
Hancock County	1,695	162,423	116,331	2,188	10,272	23,813	13,177	5,399	3,622	7,697	18,763,278	5,578,856	3,061,490	1,077,382
Blue River township	179	18,263	11,122	483	942	1,431	1,514	1,434	402	905	1,612,490	432,021	213,575	91,110
Brandywine township	144	14,448	9,020	251	621	1,967	969	370	346	705	1,407,325	395,450	218,025	95,970
Brown township	199	18,807	12,043	227	677	3,117	1,273	574	172	724	1,769,070	541,723	276,800	104,250
Buck Creek township	231	21,264	13,929	440	624	3,166	1,243	845	167	990	2,336,107	719,782	393,095	148,182
Center township	261	28,094	18,368	428	1,669	3,562	2,271	846	318	1,272	3,080,260	885,275	479,450	164,002
Green township	186	18,871	11,967	485	1,494	1,947	2,014	144	162	678	1,616,970	492,835	267,230	102,933
Jackson township	267	21,744	14,153	55	1,443	3,573	1,000	262	446	752	2,039,894	594,150	347,640	119,940
Sugar Creek township	222	31,281	13,323	289	919	2,862	1,849	627	317	896	2,741,762	968,870	500,400	141,110
Vernon township	236	18,656	12,267	330	1,663	2,187	964	227	313	785	2,159,400	556,760	304,675	115,890
Harrison County	2,803	238,167	77,360	1,433	28,739	35,896	23,374	20,803	38,521	30,051	8,704,827	3,587,205	1,957,098	739,115
Blue River township	169	19,618	4,308	49	2,898	3,824	2,144	1,929	2,467	2,809	457,280	195,300	110,010	33,274
Boone township	262	27,012	8,212	119	3,215	3,825	1,444	2,373	4,587	3,048	781,355	294,510	146,190	69,713
Franklin township	267	26,903	7,363	151	1,280	1,726	3,466	1,458	2,151	2,768	1,070,380	400,640	247,400	99,732
Harrison township	426	46,331	13,293	94	5,196	5,410	4,009	5,365	3,104	3,790	1,589,235	651,895	350,808	126,183
Rich township	181	16,904	4,962	124	880	1,852								

NUMBER OF FARMS, FARM ACREAGE, AND SPECIFIED FARM VALUES, BY COUNTIES AND MINOR CIVIL DIVISIONS: 1930—Continued

COUNTY AND MINOR CIVIL DIVISION	Number of farms April 1, 1930	ALL LAND IN FARMS, APRIL 1, 1930, CLASSIFIED ACCORDING TO USE IN 1929								SPECIFIED FARM VALUES, APRIL 1, 1930				
		All land in farms (acres)	Crop land			Pasture land			Wood-land not used for pasture (acres)	All other land in farms (acres)	Farm land and buildings (dollars)	All farm buildings (dollars)	Farmers' dwellings (dollars)	Farm implements and machinery (dollars)
			Crops harvested (acres)	Crop failure (acres)	Idle or fallow (acres)	Plow-able (acres)	Wood-land (acres)	All other (acres)						
Hendricks County	2,306	239,195	132,835	4,777	10,790	36,279	31,896	9,787	2,086	10,835	19,365,591	5,634,580	3,172,590	993,758
Brown township.....	155	14,474	9,050	120	250	2,094	1,363	239	52	706	1,283,470	432,700	266,000	67,415
Center township.....	257	26,987	14,688	210	733	3,540	5,960	839	87	930	2,191,425	750,550	437,250	103,060
Clay township.....	178	16,302	7,612	358	1,002	3,882	2,138	395	46	869	1,014,340	314,525	167,775	33,500
Eel River township.....	206	26,194	15,025	119	840	3,848	4,060	438	453	1,381	1,852,038	543,740	273,420	104,100
Franklin township.....	148	15,579	8,662	753	1,043	2,352	1,412	1,016	133	808	1,000,925	229,850	122,160	57,550
Guilford township.....	202	20,531	10,699	287	1,665	3,006	2,277	1,470	186	941	2,181,478	560,350	305,550	128,813
Liberty township.....	316	29,403	14,287	817	2,167	4,364	3,870	2,296	407	1,195	2,575,665	671,600	396,215	109,030
Lincoln township.....	132	13,169	7,851	527	234	2,024	1,511	143	161	718	1,205,050	444,650	264,550	60,153
Marion township.....	164	22,929	12,558	576	969	2,528	3,073	1,996	211	1,018	1,440,255	358,000	203,500	91,710
Middle township.....	181	17,659	11,026	399	646	2,531	1,372	509	12	804	1,538,115	498,425	269,700	85,245
Union township.....	154	13,628	9,013	138	308	1,800	1,780	50	38	501	1,098,220	293,170	168,550	33,550
Washington township.....	213	22,340	12,464	473	933	4,010	2,850	396	310	604	1,984,610	536,730	297,620	119,710
Henry County	2,471	240,047	140,286	2,566	4,256	51,335	15,775	9,672	5,240	10,917	23,396,134	7,881,817	4,007,040	1,306,580
Blue River township.....	148	13,603	7,526	187	283	3,656	641	196	457	617	1,114,830	470,115	277,580	76,635
Dudley township.....	195	18,668	11,649	110	386	3,366	1,246	973	181	677	1,897,718	519,600	284,400	115,255
Fall Creek township.....	201	18,453	11,315	169	483	2,088	1,179	1,808	340	751	1,651,043	558,903	298,000	90,139
Franklin township.....	127	16,645	9,877	150	146	4,292	807	510	150	643	1,720,140	478,625	224,175	86,010
Greensboro township.....	10	14,327	8,658	227	303	2,454	897	787	424	574	1,288,370	373,150	204,000	69,550
Harrison township.....	241	23,985	15,449	82	355	4,326	1,497	840	752	686	2,054,760	607,194	249,175	169,790
Jefferson township.....	202	19,070	10,705	309	524	4,060	1,309	946	328	889	2,306,970	1,039,650	464,435	108,273
Jefferson township.....	175	17,391	10,176	224	137	4,105	1,254	426	762	762	1,643,200	620,800	318,260	116,100
Liberty township.....	251	26,518	15,436	170	330	5,540	2,347	679	313	1,320	2,707,525	856,595	450,370	203,510
Prairie township.....	241	25,094	11,919	427	377	7,915	1,528	739	874	1,315	2,236,134	694,880	300,015	92,750
Spiceand township.....	185	13,286	7,819	136	233	2,173	1,027	820	308	770	1,463,180	535,705	318,390	70,088
Stony Creek township.....	136	12,499	7,368	134	313	2,556	752	422	473	481	1,076,674	353,400	225,300	70,495
Wayne township.....	206	20,338	11,886	141	485	4,284	1,291	527	292	1,432	2,175,130	713,900	392,500	103,935
Howard County	1,948	173,448	116,469	1,303	1,348	25,709	13,325	5,336	1,609	8,359	19,159,373	5,752,774	3,175,527	1,003,454
Center township.....	142	9,809	6,716	62	60	1,719	710	72	26	450	1,597,710	477,520	253,275	49,810
Clay township.....	165	16,211	10,591	75	164	3,169	1,203	302	109	608	1,615,310	411,165	261,950	57,542
Ervin township.....	224	25,482	17,316	64	82	4,999	1,936	214	154	1,117	2,264,660	712,350	326,250	96,285
Harrison township.....	182	13,593	8,660	61	115	1,703	1,620	577	118	749	1,725,960	586,700	356,450	89,230
Honey Creek township.....	111	8,185	5,457	133	77	1,177	786	189	43	323	791,830	269,550	170,100	63,085
Howard township.....	199	19,083	12,952	196	132	2,409	959	1,194	291	950	2,275,047	870,650	466,575	154,365
Jackson township.....	133	15,167	10,950	41	134	2,305	769	288	113	567	1,879,225	600,100	340,225	95,325
Liberty township.....	256	19,833	13,632	339	140	2,559	892	934	328	1,129	2,129,651	598,974	337,570	148,116
Monroe township.....	137	12,084	7,505	121	71	1,254	1,397	345	170	621	1,184,645	307,925	168,350	65,465
Taylor township.....	221	18,936	12,833	110	208	2,419	1,463	596	188	1,050	2,320,705	660,500	352,762	121,856
Union township.....	176	15,015	9,833	71	165	1,996	1,560	595	69	696	1,374,630	256,440	141,720	59,375
Huntington County	2,363	229,861	135,068	2,698	3,098	33,498	20,859	12,270	5,038	12,337	17,124,368	6,781,950	3,520,815	1,245,003
Clear Creek township.....	227	22,370	14,201	1	678	2,095	2,317	747	367	1,453	1,805,707	836,200	450,725	172,030
Dallas township.....	133	13,446	6,789	105	298	2,402	1,465	1,356	492	539	1,036,447	342,035	191,060	67,225
Huntington township.....	212	15,781	8,274	250	742	2,576	2,005	1,018	320	596	1,391,325	750,700	435,000	82,150
Jackson township.....	240	21,620	13,306	298	333	3,530	1,771	865	433	1,124	1,323,510	683,800	377,920	95,445
Jefferson township.....	231	22,343	11,062	222	834	3,721	1,161	1,905	1,532	1,006	1,435,000	645,300	321,100	121,615
Lancaster township.....	223	22,789	13,073	501	999	3,359	2,643	1,376	1,207	1,076	2,147,180	816,600	402,950	158,455
Polk township.....	133	14,840	7,551	438	974	1,713	1,265	463	657	819	819,790	301,750	145,050	70,548
Rock Creek township.....	236	22,382	13,173	10	907	3,034	2,275	1,558	95	1,280	1,606,862	584,525	297,450	135,400
Salamonie township.....	200	21,171	12,767	150	514	2,026	1,996	2,395	394	929	1,450,745	361,850	171,500	60,585
Union township.....	229	23,545	16,049	140	856	4,016	1,618	389	219	1,358	2,126,320	744,105	357,400	117,510
Warren township.....	146	14,993	10,248	205	148	1,935	1,628	113	127	689	1,929,150	412,810	183,450	84,455
Wayne township.....	140	14,581	8,576	368	810	2,580	1,301	28	220	699	1,002,330	302,275	178,150	59,655
Jackson County	2,070	250,204	105,781	9,063	23,219	25,864	22,477	11,876	33,259	18,866	13,560,978	4,024,970	2,284,960	1,027,239
Brown township.....	299	32,457	15,755	568	2,053	3,060	2,455	1,704	5,322	1,540	2,130,220	631,610	377,465	179,145
Carr township.....	131	19,857	6,813	1,947	851	1,011	2,559	1,074	3,971	1,031	878,840	219,970	105,750	79,780
Driftwood township.....	129	15,000	8,413	1,219	718	906	580	440	1,474	1,250	1,281,001	363,460	197,515	91,090
Grassy Fork township.....	162	20,170	8,739	381	2,701	1,939	2,312	318	2,475	1,305	1,653,310	223,275	127,425	59,870
Hamilton township.....	204	29,404	15,351	1,286	2,458	3,440	1,861	950	2,241	2,011	2,192,620	636,725	226,865	149,905
Jackson township.....	201	18,328	11,388	781	1,232	1,981	867	385	871	723	2,062,575	552,580	321,855	150,519
Owen township.....	187	24,530	6,052	462	2,917	3,003	2,892	2,322	4,023	2,854	607,845	231,425	134,325	46,265
Ferthing township.....	143	14,275	3,094	171	379	1,789	748	556	3,658	3,880	315,200	131,275	84,225	19,712
Redding township.....	175	16,517	10,149	763	1,680	823	943	1,069	113	969	1,388,740	423,400	222,375	70,485
Salt Creek township.....	103	17,943	3,444	87	1,958	1,503	1,639	1,795	6,650	842	297,800	121,925	71,500	29,095
Vernon township.....	199	21,532	5,906	911	4,849	4,712	2,891	629	1,092	642	763,185	285,025	179,860	38,583
Washington township.....	137	20,186	10,677	487	1,393	1,683	2,925	534	1,269	1,218	979,640	404,300	236,800	102,920
Jasper County	1,672	307,655	179,258	5,273	16,473	31,038	28,936	24,549	6,599	15,534	19,342,936	4,438,957	2,123,595	1,124,782
Barkley township.....	206	31,830	18,440											

NUMBER OF FARMS, FARM ACREAGE, AND SPECIFIED FARM VALUES, BY COUNTIES AND MINOR CIVIL DIVISIONS: 1930—Continued

COUNTY AND MINOR CIVIL DIVISION	Number of farms April 1, 1930	ALL LAND IN FARMS, APRIL 1, 1930, CLASSIFIED ACCORDING TO USE IN 1929									SPECIFIED FARM VALUES, APRIL 1, 1930			
		All land in farms (acres)	Crop land			Pasture land			Wood-land not used for pasture (acres)	All other land in farms (acres)	Farm land and buildings (dollars)	All farm buildings (dollars)	Farmers' dwellings (dollars)	Farm implements and machinery (dollars)
			Crops harvested (acres)	Crop failure (acres)	Idle or fallow (acres)	Plow-able (acres)	Wood-land (acres)	All other (acres)						
Jay County	2,341	229,187	127,031	2,489	9,698	45,266	22,378	7,198	3,890	11,638	13,848,998	5,358,670	2,702,732	942,970
Bear Creek township	239	21,589	11,708	99	1,021	4,045	1,977	974	734	1,022	1,262,910	509,905	246,850	64,490
Greene township	219	23,245	14,174	161	985	3,860	1,594	856	199	1,419	1,334,755	434,500	198,650	115,350
Jackson township	189	20,548	11,705	176	781	2,508	2,129	1,633	610	1,006	1,065,540	434,800	181,180	70,155
Jefferson township	212	21,028	10,792	304	1,450	5,221	1,372	858	266	856	1,258,100	443,350	227,260	80,795
Knox township	142	14,734	8,481	78	426	3,279	1,582	70	48	770	789,656	293,950	167,560	59,885
Madison township	189	18,141	9,932	592	999	3,459	2,472	584	188	795	878,690	410,460	232,050	55,890
Noble township	194	19,402	11,332	9	67	3,640	3,191	23	71	1,069	1,251,405	565,075	317,700	128,785
Penn township	154	17,966	9,450	377	427	3,010	1,920	416	308	1,150	1,123,005	294,250	143,012	51,470
Pike township	225	21,689	10,691	159	776	5,612	1,979	989	402	1,081	1,147,205	424,190	210,550	77,965
Richland township	208	16,083	8,693	20	1,389	3,924	1,104	103	84	756	1,133,510	410,400	221,000	49,305
Wabash township	121	13,765	8,846	229	235	2,960	1,289	141	433	562	925,340	393,350	170,700	78,080
Wayne township	273	21,901	12,227	277	1,042	4,638	1,769	549	347	1,052	1,688,880	744,440	386,240	110,700
Jefferson County	2,324	203,904	99,468	2,456	21,634	23,682	18,900	48,684	9,001	19,654	7,745,784	3,397,205	1,908,046	698,187
Graham township	176	21,682	5,639	478	3,773	4,479	1,422	828	1,795	3,268	502,825	204,820	119,455	35,271
Hanover township	126	19,683	4,566	272	793	1,567	1,665	671	461	690	645,335	304,640	179,595	59,080
Lancaster township	159	15,718	4,932	14	3,561	530	508	3,928	1,273	1,012	445,070	239,200	147,920	31,715
Madison township	450	33,791	11,919	506	2,637	6,056	3,208	6,124	624	2,657	2,359,350	1,022,905	564,825	231,726
Milton township	267	21,334	4,726	54	117	185	80	12,767	116	3,327	718,760	262,735	145,540	46,008
Monroe township	235	19,904	5,805	269	2,825	1,432	1,224	5,344	851	2,031	788,500	347,900	188,775	81,440
Republican township	150	16,991	3,952	169	1,378	3,509	1,558	2,091	1,212	1,122	658,805	242,300	120,900	43,945
Saluda township	225	20,694	5,979	285	3,097	2,343	3,297	1,311	1,072	1,250	656,314	309,185	170,640	46,947
Shelby township	270	29,439	6,852	297	1,194	4,21	4,815	13,397	714	1,740	863,415	278,620	160,745	94,255
Smryna township	130	14,245	4,973	122	2,156	2,517	1,123	2,213	884	1,157	409,400	184,900	101,650	28,700
Jennings County	1,566	183,118	84,078	3,296	25,899	31,596	18,799	19,495	13,982	18,633	5,107,339	2,020,420	1,119,044	420,228
Bigger township	153	13,752	4,700	485	2,524	1,721	1,092	866	1,053	1,311	368,731	150,170	77,030	41,764
Campbell township	114	16,994	4,337	86	2,556	2,225	1,470	1,450	1,131	2,647	490,071	172,200	95,750	85,217
Center township	177	12,673	3,233	132	2,418	1,728	1,353	1,106	1,383	730	597,855	316,080	206,395	41,005
Columbia township	173	19,710	5,956	364	2,747	3,721	3,282	1,368	1,014	1,948	608,050	218,410	124,239	43,709
Geneva township	206	28,891	9,173	237	3,319	3,333	2,716	6,574	2,114	1,226	799,693	284,810	145,390	69,697
Levert township	129	16,471	4,964	332	2,068	2,713	1,632	829	1,115	1,692	448,832	214,285	104,109	41,620
Marion township	111	13,491	3,858	684	2,219	2,713	1,632	829	1,115	1,692	322,490	90,660	48,655	25,272
Montgomery township	191	11,231	2,956	152	1,240	2,785	706	1,344	1,344	1,054	253,230	94,175	54,425	15,830
Sand Creek township	116	13,254	4,244	181	1,690	1,962	1,444	1,648	1,311	1,654	276,910	98,800	52,560	25,815
Spencer township	189	21,932	6,473	590	2,931	4,515	2,298	1,169	2,222	1,734	490,630	180,640	108,400	42,970
Vernon township	110	18,219	3,974	73	1,587	4,672	1,675	1,578	545	2,116	544,877	189,200	99,140	37,960
Johnson County	1,676	196,653	121,539	2,549	3,873	21,887	18,261	8,413	1,865	8,475	18,874,968	5,874,176	3,421,115	1,185,668
Blue River township	114	14,320	9,042	144	227	1,893	1,037	651	253	1,076	1,251,345	317,125	168,450	68,025
Clark township	290	29,951	14,773	266	265	3,069	1,273	126	209	1,010	2,291,220	612,775	380,750	178,065
Franklin township	187	26,659	15,166	140	10	1,764	1,644	908	73	864	2,508,955	853,075	500,050	128,510
Hensley township	164	18,118	9,559	455	632	1,906	2,764	1,612	341	849	1,184,210	418,220	246,900	69,705
Needham township	247	21,318	13,555	368	303	3,719	1,241	768	235	435	2,470,380	904,850	610,650	146,135
Nineveh township	304	23,848	14,020	171	912	2,187	2,252	2,050	406	850	1,899,843	529,460	265,775	141,045
Pleasant township	248	20,651	14,796	257	282	2,544	875	259	89	859	2,704,930	956,660	577,450	172,430
Union township	212	19,906	13,297	93	141	1,324	2,350	1,550	244	909	1,990,050	515,320	267,815	132,170
White River township	270	27,490	17,332	698	661	3,424	3,225	432	15	1,123	2,774,005	706,700	307,275	154,545
Knox County	2,359	261,383	176,533	14,967	19,764	96,402	14,410	11,587	7,320	20,700	20,501,604	4,919,806	2,804,530	1,376,294
Bussaron township	202	29,866	18,546	2,711	3,444	1,411	366	666	647	2,075	1,817,710	411,075	227,100	129,344
Decker township	133	23,969	10,766	1,179	932	912	637	75	599	2,069	1,408,220	183,900	95,250	121,180
Harrison township	328	42,812	21,847	2,068	3,011	4,322	4,590	1,711	1,565	3,498	2,604,454	681,900	433,470	183,910
Johnson township	285	29,779	19,286	2,210	1,491	1,358	971	1,682	663	2,118	2,775,285	537,285	298,170	153,760
Palmira township	186	22,610	13,412	392	2,177	1,996	2,090	536	338	1,164	1,703,190	401,300	245,020	18,196
Steen township	180	22,732	14,667	815	1,039	3,211	802	530	390	1,288	1,576,775	439,150	260,050	94,420
Vigo township	311	35,143	22,163	1,617	2,672	3,787	614	1,298	594	3,018	2,402,230	514,400	291,295	161,322
Vincennes township	296	33,781	20,879	1,781	2,608	2,613	1,059	2,399	928	1,610	3,213,319	943,671	538,420	247,275
Washington township	237	29,699	14,233	1,173	2,433	3,554	1,928	1,569	926	2,791	1,457,250	368,400	213,205	84,822
Widner township	263	24,682	15,474	441	557	3,298	1,453	1,101	675	1,153	1,543,195	337,625	202,550	106,995
Kosciusko County	3,143	313,645	167,360	2,929	19,148	57,837	26,199	22,391	6,027	16,284	22,832,741	8,398,458	4,475,633	1,667,831
Clay township	177	17,232	8,141	237	1,214	2,702	1,420	1,617	556	1,305	935,670	404,075	199,250	74,364
Etna township	124	11,816	6,522	146	1,510	1,882	842	872	362	680	1,030,215	319,060	142,850	74,690
Franklin township	148	19,019	3,456	71	447	5,667	1,436	679	702	1,269,195	444,780	213,300	74,969	
Harrison township	287	25,912	12,045	60	313	7,340	2,253	2,315	376	1,010	1,830,240	627,200	398,960	110,090
Jackson township	189	17,960	3,490	102	896	1,743	1,617	2,403	444	775	1,058,560	453,200	251,900	76,522
Jefferson township	173	18,772	12,837	18	541	2,937	983	377	538	646	1,599,030	548,100	282,450	123,425
Lake township	120	18,777	7,003	15	110	2,720	1,256	966	349	758	896,680	283,200	144,250	74,808
Monroe township	160	14,063	6,990	136	501	2,190	1,358	804	214	758	1,009,630	395,285	192,755	54,000
Plain township	196	20,682	16,834	66	1,123	2,273	1,							

NUMBER OF FARMS, FARM ACREAGE, AND SPECIFIED FARM VALUES, BY COUNTIES AND MINOR CIVIL DIVISIONS: 1930—Continued

COUNTY AND MINOR CIVIL DIVISION	Number of farms April 1, 1930	ALL LAND IN FARMS, APRIL 1, 1930, CLASSIFIED ACCORDING TO USE IN 1929									SPECIFIED FARM VALUES, APRIL 1, 1930				
		All land in farms (acres)	Crop land				Pasture land			Wood-land not used for pasture (acres)	All other land in farms (acres)	Farm land and buildings (dollars)	All farm buildings (dollars)	Farmers' dwellings (dollars)	Farm implements and machinery (dollars)
			Crops harvested (acres)	Crop failure (acres)	Idle or fallow (acres)	Plow-able (acres)	Wood-land (acres)	All other (acres)							
Marshall County	2,451	252,318	130,406	3,443	18,167	40,503	21,206	17,333	5,130	16,130	18,722,960	6,800,095	3,389,275	1,215,394	
Bourbon township	275	28,890	17,939	397	326	5,474	2,507	876	166	1,105	2,024,525	682,700	438,750	185,790	
Center township	349	34,958	19,783	394	3,197	4,344	3,513	1,217	633	1,877	3,268,045	1,260,980	680,875	199,673	
German township	369	38,737	23,230	172	485	4,444	4,413	2,194	632	2,687	2,937,370	914,910	418,450	155,705	
Green township	189	20,836	9,044	698	1,568	3,977	848	2,101	802	1,888	978,663	325,090	161,600	51,922	
North township	269	24,248	11,634	376	3,096	3,647	2,321	1,947	393	1,434	1,959,670	691,140	309,975	139,242	
Polk township	255	22,862	11,075	245	2,433	4,152	1,467	1,540	285	1,509	1,584,800	728,900	372,700	116,643	
Tippecanoe township	177	13,340	9,519	95	369	4,399	979	3,117	387	576	1,260,105	400,820	190,850	75,190	
Union township	137	13,709	8,169	674	1,665	3,234	1,480	1,408	578	1,501	1,334,542	498,750	293,000	94,750	
Walnut township	180	21,743	11,272	307	885	4,031	2,027	1,403	381	1,437	1,354,635	527,345	255,100	115,771	
West township	231	22,945	8,750	177	4,203	2,931	1,651	1,524	873	1,936	1,414,375	563,750	285,975	80,808	
Martin County	1,150	153,155	40,562	998	12,599	26,124	22,231	16,133	18,689	15,968	3,759,051	1,277,550	673,050	258,419	
Baker township	94	16,022	2,996	105	1,704	1,034	3,456	2,305	2,619	1,903	193,906	77,875	46,135	13,715	
Brown township	124	12,538	2,487	61	490	3,826	1,013	1,383	955	2,743	187,500	98,865	40,735	6,045	
Center township	138	18,779	5,930	197	1,744	2,708	2,543	1,625	2,503	1,369	671,880	199,325	113,355	45,809	
Halbert township	150	18,461	4,599	121	1,967	2,042	4,347	1,083	4,040	862	445,135	154,850	83,050	38,120	
Lost River township	112	19,444	6,804	64	1,181	1,354	2,769	4,504	1,602	1,016	486,800	167,000	78,700	54,525	
McCamerson township	106	13,744	2,682	94	1,039	7,782	2,207	2,207	1,344	2,300	230,920	89,250	51,720	15,340	
Mitchell township	154	18,740	4,063	59	2,549	5,100	4,439	3,038	2,020	2,777	430,910	141,555	83,680	17,765	
Perry township	143	15,865	5,229	119	1,985	3,126	1,020	2,129	763	2,493	477,355	177,345	91,955	28,533	
Rutherford township	129	18,631	5,815	178	1,461	3,422	1,732	684	1,388	3,931	634,625	190,485	83,720	38,567	
Miami County	2,095	226,593	130,453	1,043	7,064	37,908	19,928	12,484	6,639	11,073	17,865,713	6,044,790	3,239,275	1,150,858	
Allen township	122	13,165	6,313	44	432	4,479	687	407	253	550	822,600	333,150	171,250	60,805	
Butler township	173	18,303	11,825	33	287	2,394	1,845	241	722	826	1,648,350	514,450	239,500	77,000	
Clay township	162	16,647	10,019	62	199	3,643	892	461	537	864	1,543,825	367,550	184,025	72,767	
Deer Creek township	133	15,214	10,091	4	68	2,696	689	526	379	759	1,238,445	321,610	149,425	71,293	
Eric township	71	16,122	6,733	78	67	1,537	658	382	360	284	851,400	297,900	171,400	93,460	
Harrison township	199	14,162	9,561	29	34	2,994	389	291	394	590	1,417,710	384,075	223,225	88,540	
Jackson township	120	13,210	8,776	149	86	2,664	637	638	285	585	1,024,099	306,600	162,250	49,163	
Jefferson township	157	18,740	9,245	17	1,657	2,387	2,861	958	701	944	1,320,254	535,980	269,250	115,875	
Perry township	226	25,168	13,620	87	602	3,514	2,409	3,668	705	1,063	1,695,430	643,275	325,925	129,429	
Peru township	96	13,846	7,183	77	418	2,063	1,794	686	339	1,286	1,220,300	448,200	277,250	85,180	
Pipe Creek township	186	13,749	8,263	139	433	1,301	1,194	1,095	431	793	1,154,670	474,430	271,175	69,236	
Richland township	224	24,178	12,945	61	443	4,288	2,661	1,814	629	1,337	1,878,780	616,500	314,075	115,060	
Union township	129	13,458	7,101	77	655	2,362	1,688	820	258	497	901,800	371,170	201,825	56,460	
Washington township	157	16,621	8,718	46	1,563	2,355	1,494	1,097	633	695	1,142,050	429,900	277,800	36,520	
Monroe County	1,959	191,965	47,842	2,013	17,562	21,432	37,051	26,275	24,665	15,215	8,439,383	3,100,985	2,036,017	418,986	
Bean Blossom township	204	17,862	5,298	434	2,003	1,218	3,181	1,555	688	3,497	602,500	200,100	123,705	40,670	
Benton township	174	15,385	2,807	5	1,091	1,893	5,149	1,576	2,309	555	376,510	162,100	118,705	12,055	
Bloomington township	212	19,215	6,635	198	1,400	3,126	4,919	1,349	1,329	839	1,625,365	490,580	342,525	60,023	
Clear Creek township	194	20,183	3,294	315	1,241	3,883	3,424	2,744	2,109	1,336	722,583	268,910	156,060	47,660	
Indian Creek township	142	19,599	4,066	8	2,281	3,069	2,471	1,388	1,881	1,632	438,100	189,160	110,700	30,919	
Marion township	52	5,775	1,311	1	329	439	2,280	239	679	198	125,850	54,050	32,525	2,440	
Perry township	158	13,103	3,987	111	1,747	2,729	2,155	1,512	424	738	1,374,550	548,225	386,450	75,945	
Perry township	148	17,813	2,666	221	977	1,659	5,667	6,730	2,250	2,032	1,634,945	53,750	33,282	7,331	
Richland township	154	13,611	4,963	137	1,395	671	2,675	1,871	1,022	1,250	937,995	349,895	227,360	45,600	
Salt Creek township	107	14,692	2,979	233	586	973	2,801	1,871	4,466	702	461,295	131,850	75,290	16,094	
Van Buren township	253	17,779	5,172	219	1,768	1,206	2,040	5,050	993	1,232	1,076,780	461,955	310,850	47,350	
Washington township	121	14,537	2,279	132	1,188	848	4,007	1,373	2,825	1,183	554,910	190,450	118,625	29,900	
Montgomery County	2,348	297,960	186,697	3,385	5,977	38,547	33,098	11,490	2,935	12,872	23,872,905	7,190,863	3,975,065	1,259,160	
Brown township	210	26,978	17,177	145	675	2,938	6,762	1,238	25	1,018	1,931,056	723,755	343,590	130,900	
Clark township	183	21,525	13,250	60	266	2,343	3,712	859	163	742	1,511,865	477,135	239,900	82,440	
Coal Creek township	240	33,069	23,064	1,200	511	4,343	2,267	451	50	1,143	2,690,200	741,600	409,750	130,635	
Franklin township	173	22,653	14,304	61	5	2,958	2,240	1,795	117	1,173	2,243,977	698,650	443,600	64,020	
Madison township	145	22,890	17,273	560	76	2,951	949	212	146	723	2,135,076	638,615	234,100	104,735	
Ripley township	131	16,698	8,561	140	378	3,675	2,216	223	619	876	870,130	456,810	138,300	50,600	
Scott township	153	21,694	14,125	90	456	1,375	3,163	1,266	132	1,107	1,549,260	454,795	233,425	104,060	
Sugar Creek township	117	19,846	13,297	253	473	3,400	765	404	74	1,169	1,837,916	435,186	236,800	113,160	
Union township	610	64,863	37,799	763	1,454	8,807	8,159	3,587	913	3,431	5,206,295	1,920,297	1,090,100	269,637	
Walnut township	214	21,844	13,515	71	461	8,800	2,725	1,078	401	793	2,018,695	587,350	330,600	85,085	
Wayne township	163	22,329	14,262	552	1,230	2,948	1,908	367	295	697	1,878,375	526,420	274,900	114,798	
Morgan County	1,973	213,066	92,151	4,381	17,231	19,591	35,633	16,095	14,040	12,004	12,916,694	3,787,153	1,996,772	697,061	
Adams township	179	16,356	9,946	503	1,336	1,411	1,367	1,007	181	635	1,108,611	241,775	119,825	65,254	
Ashland township	147	19,171	6,258	218	1,088	2,115	4,276	2,901	636	759	774,140	261,795	91,275	17,844	
Baker township	89	8,692	2,996	314	791	677	1,463	732	390	407	875,732	168,558	84,687	34,481	
Brown township	129	13,196	6,593	273	587	1,962	1,994	682	379	1,036	1,249,975	392,600	214,200	72,950	
Clay township	115	14,849	4,881	633	776	1,202	2,981	1,049	2,817</						

AGRICULTURE—INDIANA

NUMBER OF FARMS, FARM ACREAGE, AND SPECIFIED FARM VALUES, BY COUNTIES AND MINOR CIVIL DIVISIONS: 1930—Continued

COUNTY AND MINOR CIVIL DIVISION	Number of farms April 1, 1930	ALL LAND IN FARMS, APRIL 1, 1930, CLASSIFIED ACCORDING TO USE IN 1929									SPECIFIED FARM VALUES, APRIL 1, 1930				
		All land in farms (acres)	Crop land				Pasture land			Wood-land not used for pasture (acres)	All other land in farms (acres)	Farm land and buildings (dollars)	All farm buildings (dollars)	Farmers' dwellings (dollars)	Farm implements and machinery (dollars)
			Crops harvested (acres)	Crop failure (acres)	Idle or fallow (acres)	Plow-able (acres)	Wood-land (acres)	All other (acres)							
Pike County	1,794	147,037	57,457	3,454	19,312	27,474	4,044	7,423	8,020	10,253	6,485,425	2,099,325	1,323,300	362,525	
Clay township	96	11,594	5,225	299	1,624	844	530	863	427	1,631	580,466	171,250	88,450	38,250	
Jefferson township	314	27,181	12,267	728	2,453	6,301	845	922	1,066	1,099,109	279,295	164,095	63,090		
Lockhart township	184	19,870	6,354	182	2,481	3,473	222	1,870	2,972	604,885	231,100	147,260	50,628		
Logan township	172	12,302	4,223	344	1,091	1,940	152	788	628	391,085	155,625	89,710	36,290		
Madison township	145	11,609	6,705	281	1,690	1,993	823	290	237	861,400	226,360	106,865	55,054		
Marion township	128	12,142	3,594	260	1,403	1,654	415	1,184	880	2,752	299,955	126,050	78,750	14,642	
Monroe township	192	14,786	5,614	217	894	3,392	316	786	322	3,255	605,955	211,375	125,250	20,213	
Patoka township	223	13,738	3,712	350	1,465	3,426	342	423	566	3,474	518,652	231,810	155,170	17,141	
Washington township	240	24,212	9,680	752	4,311	6,051	999	377	922	2,140	1,525,918	465,960	307,780	67,317	
Porter County	1,677	268,406	122,646	4,164	15,427	24,180	16,304	9,430	5,565	10,590	20,269,919	6,697,801	3,510,247	1,233,066	
Beome township	138	20,230	12,862	514	646	2,628	2,124	135	754	567	1,635,809	470,605	229,250	86,382	
Center township	149	11,798	6,260	211	712	1,549	1,093	1,094	231	648	1,612,345	624,800	391,050	40,730	
Jackson township	167	16,781	7,161	144	2,199	1,861	1,384	462	591	1,959	1,203,120	465,000	259,250	57,255	
Liberty township	164	13,296	7,155	249	1,201	1,013	1,179	1,166	458	875	1,614,545	691,050	348,925	90,525	
Morgan township	105	26,736	17,186	429	2,436	2,825	715	1,066	307	702	2,086,013	702,265	292,850	167,704	
Pine township	93	9,769	4,300	744	1,419	1,010	948	435	376	537	695,997	280,650	163,090	63,670	
Pleasant township	161	23,665	21,416	913	854	3,431	3,062	623	1,190	1,616	2,616,320	728,725	287,425	185,120	
Portage township	99	11,429	5,695	68	1,166	1,322	2,777	1,947	402	1,001	1,674,945	393,850	213,850	71,065	
Porter township	185	25,467	13,894	145	1,201	2,791	3,775	1,130	493	1,129	2,277,705	866,800	408,900	168,145	
Union township	137	17,127	10,316	292	793	2,094	1,673	887	304	563	1,724,688	544,145	277,587	115,990	
Washington township	129	17,000	10,543	322	1,424	2,805	442	738	342	884	1,868,665	640,425	329,900	121,945	
Westchester township	106	7,708	3,747	162	1,389	821	544	377	187	544	1,558,860	468,500	307,360	48,645	
Posey County	1,733	215,895	122,827	16,817	20,389	21,856	7,114	5,719	8,996	14,327	11,205,777	3,678,550	1,921,415	742,906	
Bethel township	60	10,096	4,510	1,343	2,188	268	282	108	57	1,290	422,100	96,000	45,300	33,825	
Black township	268	45,212	28,467	2,815	2,818	6,731	675	201	1,645	2,020	2,820,310	885,840	411,600	205,460	
Center township	141	15,121	7,302	271	1,782	2,210	871	1,127	613	1,145	674,955	189,140	113,825	27,310	
Harmony township	128	17,957	9,815	1,747	1,522	1,237	1,096	1,494	891	725	973,750	276,500	157,000	70,845	
Lynn township	125	22,971	11,923	969	2,356	2,096	944	1,137	1,011	2,356	823,199	254,805	132,590	64,385	
Marrs township	286	28,530	17,477	829	2,539	2,664	699	60	1,794	2,248	1,745,605	700,290	385,775	108,640	
Point township	120	18,052	7,582	5,943	1,096	1,169	170	217	1,553	313	710,050	202,550	119,150	41,935	
Robb township	149	22,307	14,439	1,495	1,191	1,742	1,366	535	373	1,166	1,329,120	288,070	162,775	99,875	
Robinson township	258	24,104	12,728	713	3,493	2,469	856	263	1,374	2,310	890,047	391,755	217,850	51,755	
Smith township	118	11,684	6,746	252	1,412	1,453	325	487	285	724	910,641	286,700	175,550	47,876	
Pulaski County	1,489	224,845	127,130	3,069	17,967	26,997	20,975	14,611	9,963	14,213	12,626,650	3,638,135	1,863,170	865,609	
Beaver township	116	19,486	9,229	126	1,636	979	3,260	1,428	723	2,119	867,395	193,100	103,375	49,538	
Cass township	90	15,910	6,799	335	1,676	1,314	2,263	639	1,940	1,104	515,060	149,400	80,850	39,085	
Franklin township	99	16,294	6,896	645	1,383	1,537	2,206	1,271	878	1,488	626,250	190,280	91,000	41,865	
Harrison township	136	18,744	10,893	86	1,456	2,077	1,497	1,465	296	974	1,213,275	329,175	159,550	92,190	
Indian Creek township	142	20,235	12,432	151	1,247	1,367	1,241	1,080	478	1,339	1,620,345	413,700	219,125	69,060	
Jefferson township	109	18,927	8,533	539	1,392	1,069	2,707	1,784	1,345	938	1,788,205	199,150	97,100	56,035	
Monroe township	179	20,329	12,421	8	1,218	2,762	2,101	271	782	966	1,848,220	461,000	229,100	90,676	
Rich Grove township	117	18,868	7,762	375	1,642	3,165	2,117	1,558	643	1,666	889,550	217,900	112,880	70,632	
Salem township	115	23,095	17,019	138	675	3,902	203	370	15	785	1,134,470	229,830	131,200	136,145	
Tippacane township	124	20,242	8,431	512	3,690	1,988	1,460	1,303	1,669	1,289	733,005	263,050	180,900	28,490	
Van Buren township	163	22,155	13,670	47	707	4,046	588	1,219	981	901	1,490,255	483,775	294,790	91,075	
White Post township	127	26,422	13,194	147	1,346	2,177	1,405	1,420	203	644	1,620,620	416,675	213,800	106,029	
Putnam County	2,429	287,164	111,616	4,020	19,964	22,104	47,688	27,531	4,869	9,482	13,230,179	4,105,585	2,442,600	724,845	
Clinton township	125	20,377	8,997	288	1,176	4,523	910	4,410	66	97	780,000	259,900	148,175	57,132	
Cloverdale township	226	23,626	7,061	744	3,099	2,178	4,873	3,490	1,009	1,152	944,667	316,590	193,835	42,140	
Floyd township	174	19,434	7,396	670	1,445	2,963	5,718	206	63	913	939,285	333,225	202,190	43,413	
Franklin township	137	18,096	3,441	247	1,513	2,189	2,973	910	37	756	990,489	276,740	162,070	65,190	
Greencastle township	240	19,111	7,349	147	1,678	1,945	537	6,542	321	601	1,873,952	553,840	393,175	46,371	
Jefferson township	215	22,522	12,273	312	1,870	2,377	2,980	324	485	901	1,201,280	282,130	174,950	61,265	
Jackson township	236	22,677	12,805	178	964	2,263	2,909	7,361	245	712	1,278,596	336,025	213,960	70,561	
Madison township	146	16,874	5,988	59	1,122	1,450	4,989	3,424	262	470	664,410	232,650	113,425	44,229	
Marion township	215	21,259	9,701	263	1,570	6,314	1,725	531	259	887	1,152,070	265,610	154,000	34,350	
Monroe township	159	20,892	10,427	99	1,764	731	5,717	743	253	1,148	1,022,175	325,950	168,650	58,768	
Russell township	144	18,629	8,993	176	1,084	1,101	6,781	439	102	944	895,652	321,175	177,765	72,195	
Warren township	99	15,631	4,946	84	1,198	1,809	1,311	4,589	781	420	858,350	245,000	117,400	67,540	
Washington township	216	23,704	7,434	94	1,521	2,281	5,615	4,562	666	481	1,127,433	364,750	233,075	61,690	
Randolph County	2,815	270,116	161,831	2,789	8,022	48,248	21,224	8,966	4,298	13,717	20,002,645	7,416,69	3,947,560	1,338,415	
Franklin township	150	15,224	8,659	592	481	2,732	1,468	296	240	1,046	1,133,400	475,700	280,150	47,024	
Green township	176	19,639	10,674	229	318	3,497	1,509	1,347	564	910	1,370,325	570,500	312,800	108,535	
Greensfork township	309	27,934	17,639	523	1,437	4,420	2,043	616	282	1,574	1,891,390	809,550	392,100	149,005	
Jackson township	239	19,237	12,746	239	370	2,433	1,342	258	234	1,415	1,382,943	447,325	238,550	77,270	
Madison township	165	14,695	7,445	277	296	4,204	1,359	303	150	601	1,348,445	392,880			

NUMBER OF FARMS, FARM ACREAGE, AND SPECIFIED FARM VALUES, BY COUNTIES AND MINOR CIVIL DIVISIONS: 1930—Continued

COUNTY AND MINOR CIVIL DIVISION	Number of farms April 1, 1930	ALL LAND IN FARMS, APRIL 1, 1930, CLASSIFIED ACCORDING TO USE IN 1929									SPECIFIED FARM VALUES, APRIL 1, 1930			
		All land in farms (acres)	Crop land			Pasture land			Wood-land not used for pasture (acres)	All other land in farms (acres)	Farm land and buildings (dollars)	All farm buildings (dollars)	Farmers' dwellings (dollars)	Farm implements and machinery (dollars)
			Crops harvested (acres)	Crop failure (acres)	Idle or fallow (acres)	Flow-able (acres)	Wood-land (acres)	All other (acres)						
Steuben County	1,688	179,743	87,944	1,494	9,670	32,476	15,738	14,762	5,405	12,255	10,411,382	4,621,475	2,335,005	927,140
Clear Lake township	60	5,136	2,597	56	153	1,205	722	98	87	328	335,890	173,140	94,800	18,233
Fremont township	133	14,331	7,422	139	606	1,987	1,621	1,559	244	853	814,700	266,375	183,550	76,730
Jackson township	145	20,706	9,509	99	1,713	4,407	1,667	1,257	539	1,465	918,750	350,025	160,850	76,200
Jamestown township	88	10,016	4,713	62	396	1,218	990	1,569	207	861	690,420	316,800	167,700	62,225
Milgrove township	196	13,532	6,306	145	965	2,638	913	1,080	265	1,800	694,410	291,050	147,850	67,225
Otsego township	166	18,993	8,716	178	619	2,762	1,827	1,396	616	2,879	903,090	463,050	194,000	74,716
Pleasant township	185	17,897	6,937	64	1,270	4,138	1,653	1,067	1,683	1,185	1,128,825	464,400	252,775	72,720
Richland township	111	9,460	4,372	42	601	1,533	951	1,112	71	338	546,350	237,350	114,390	82,402
Salem township	212	29,249	10,732	228	642	2,924	1,927	2,522	405	849	1,248,830	624,925	327,850	129,070
Scott township	157	17,609	9,667	162	1,522	2,563	1,605	1,051	391	698	977,275	434,880	183,825	98,828
Steuben township	197	19,390	10,347	121	410	5,611	1,238	627	348	688	1,509,400	604,545	392,560	120,299
York township	128	12,444	6,126	198	763	2,269	1,334	894	549	311	673,422	225,935	108,565	68,526
Sullivan County	2,671	334,932	168,731	9,956	37,196	43,892	18,367	11,013	6,018	11,763	13,702,104	3,875,379	2,476,849	609,514
Cass township	334	16,720	5,519	625	2,605	4,468	793	1,291	811	1,208	769,839	362,645	254,334	45,963
Curry township	296	19,056	8,037	810	2,613	4,485	803	1,081	210	1,081	1,089,175	354,504	217,055	53,270
Fairbank township	190	22,201	9,742	1,208	2,220	3,192	3,723	617	513	986	1,202,935	317,755	195,175	52,440
Gill township	267	33,964	19,329	1,861	4,457	3,312	3,062	141	524	1,288	2,109,360	510,660	298,760	115,826
Haddon township	378	43,312	22,174	1,912	3,459	11,066	933	816	691	2,361	3,561,515	602,390	390,610	108,066
Hamilton township	357	28,437	12,325	744	4,167	6,019	1,227	1,417	1,031	1,031	1,973,530	705,335	448,900	74,325
Jackson township	262	18,753	6,551	638	2,064	4,435	1,514	1,523	943	1,085	772,875	337,400	238,390	36,090
Jefferson township	325	18,494	6,685	477	2,814	3,717	671	3,264	680	1,286	752,895	315,280	220,540	84,699
Turman township	262	32,905	16,399	1,674	3,391	3,198	5,551	826	429	1,437	1,470,980	363,420	212,495	89,675
Switzerland County	1,612	133,639	69,525	1,857	9,415	22,249	14,966	3,599	8,832	6,008,430	2,539,413	1,445,100	398,395	
Cotton township	243	21,367	7,022	353	2,801	4,103	1,106	4,965	729	1,198	859,390	376,300	218,915	57,660
Craig township	326	24,135	6,139	784	983	1,678	8,525	3,151	823	2,622	981,210	432,063	244,935	58,730
Jefferson township	298	21,893	7,144	193	855	1,478	1,169	6,066	645	1,423	1,116,210	497,800	266,050	65,050
Pleasant township	329	27,349	7,911	161	2,862	2,705	2,167	9,266	967	1,310	1,154,215	490,250	300,390	83,145
Posey township	243	24,545	7,827	268	806	12,247	1,406	1,028	214	749	1,255,375	495,325	266,635	74,720
York township	192	14,850	4,482	198	1,018	638	863	6,100	321	1,530	641,030	241,075	118,175	39,090
Tippecanoe County	2,145	293,037	199,482	5,136	13,639	34,486	19,593	5,433	3,612	13,285	28,032,339	7,343,305	3,829,235	1,564,213
Fairfield township	120	11,277	6,261	347	1,505	1,515	787	175	212	485	1,510,213	502,378	278,150	102,012
Jackson township	124	23,349	17,377	337	999	2,734	788	440	11	654	2,086,813	471,190	234,660	106,043
Learamie township	247	32,122	21,251	452	1,199	5,354	2,101	317	322	1,126	2,864,010	679,525	390,500	168,750
Perry township	179	20,931	12,394	242	703	1,834	2,664	776	2,460	1,648,300	556,855	283,300	75,171	
Randolph township	88	20,606	16,369	161	174	2,132	915	456	55	547	1,959,875	411,800	189,000	100,516
Sheffield township	150	28,250	13,049	316	1,347	2,303	1,447	674	629	985	1,762,106	473,650	223,900	128,005
Shelby township	177	33,037	22,819	197	1,585	3,209	2,047	2,065	916	616	3,316,507	639,500	254,950	148,589
Tippecanoe township	227	26,075	16,742	589	1,397	2,309	3,053	648	193	1,294	2,354,582	626,955	306,005	116,572
Union township	91	15,370	10,719	223	610	1,672	916	389	128	713	1,530,485	421,010	216,200	110,009
Wabash township	310	26,691	19,708	838	180	5,967	1,422	1,81	286	1,024	3,973,338	1,289,732	737,320	227,572
Washington township	139	16,598	9,851	498	490	1,677	1,382	1,526	143	1,143	1,373,725	383,975	199,125	78,590
Wayne township	130	21,764	13,367	405	940	1,744	1,534	718	378	680	1,506,220	385,670	205,450	78,725
Wes township	163	21,890	14,398	483	1,681	2,096	1,233	660	391	1,618	2,086,365	623,425	280,675	118,260
Tipton County	1,698	153,984	103,227	2,091	1,268	23,117	13,370	2,274	907	6,630	17,618,980	4,923,950	2,629,985	973,773
Clare township	459	49,878	27,695	608	217	5,864	4,136	574	135	1,669	5,129,007	1,725,210	891,180	270,266
Jefferson township	238	23,285	14,498	333	64	4,533	2,010	749	161	947	2,376,905	582,470	361,200	112,022
Liberty township	298	22,006	14,491	191	313	2,713	1,818	87	263	523	2,293,975	556,665	300,300	119,320
Madison township	318	27,201	18,585	330	362	4,109	2,677	297	154	1,376	3,043,873	871,280	460,500	168,340
Prairie township	262	23,894	14,206	450	88	3,266	2,420	270	107	907	2,400,880	654,905	356,250	177,950
Wildcat township	211	21,767	13,922	179	224	2,651	1,509	317	87	818	2,404,370	500,430	260,585	127,766
Union County	715	102,871	67,910	486	1,843	13,472	16,514	5,137	2,246	5,603	8,773,587	3,019,330	1,513,400	686,658
Brownsville township	167	17,747	9,499	72	337	2,143	3,215	995	357	1,188	1,249,552	412,560	197,300	110,230
Center township	149	17,006	10,796	58	262	2,310	1,499	1,098	334	649	1,690,275	644,110	354,900	130,985
Harmony township	163	14,739	6,442	154	235	1,457	3,612	575	713	1,651	754,300	260,350	127,850	65,285
Harrison township	167	19,913	11,642	74	266	1,827	3,618	1,266	418	772	2,045,960	570,130	246,860	145,075
Liberty township	163	14,027	7,564	73	58	2,026	2,959	426	260	671	1,061,150	426,780	237,600	90,755
Union township	149	19,139	12,057	25	65	3,709	1,610	767	144	762	1,972,350	705,400	348,900	144,325
Vanderburg County	1,592	168,451	63,795	5,959	19,415	12,674	2,306	2,246	4,904	6,844	10,534,407	3,629,280	2,078,695	649,996
Armstrong township	153	17,674	10,947	344	1,242	2,239	248	311	1,213	1,130	1,177,780	390,100	207,460	55,150
Center township	194	14,236	8,949	342	967	1,971	433	243	390	941	1,717,830	616,900	293,250	118,970
Clerman township	231	13,448	7,903	450	2,415	640	305	764	800	711	1,063,960	530,500	313,200	65,407
Knights township	186	15,166	9,327	390	890	2,186	239	99	426	853	2,324,735	576,140	389,500	66,120
Perry township	189	9,608	4,569	828	1,016	1,062	368	439	963	713	1,005,217	413,135	261,845	59,450
Piscataway township	26	1,114	371	293	246	92	3	3	5	104	153,510	47,025	36,960	7,100
Scott township	244	22,448	11,259	239	2,975	4,019	663	320	866	2,017	1,541,435	675,630	408,050	132,629
Union township	87	14,357	10,318	2,677	974	435								

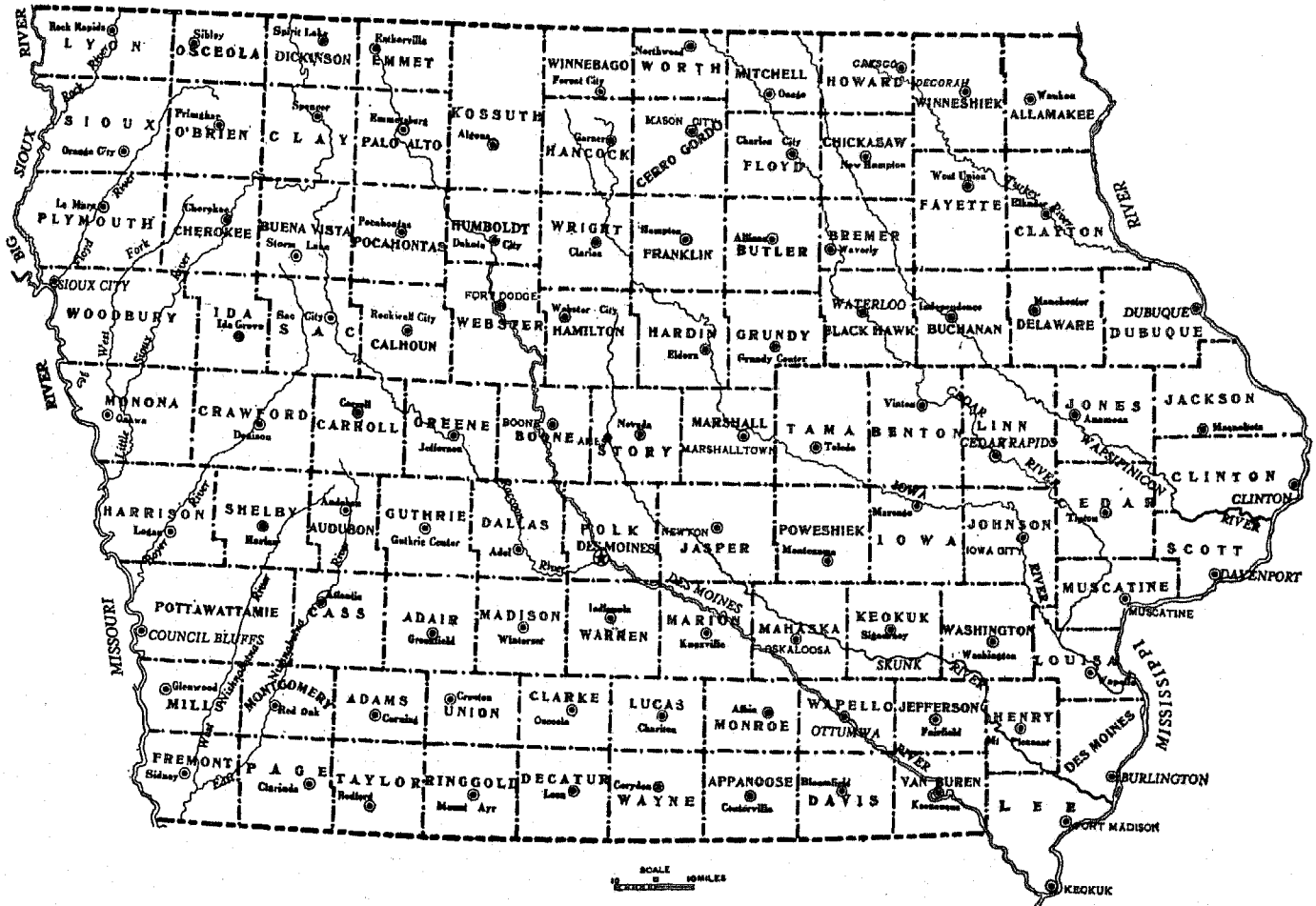
AGRICULTURE—INDIANA

NUMBER OF FARMS, FARM ACREAGE, AND SPECIFIED FARM VALUES, BY COUNTIES AND MINOR CIVIL DIVISIONS: 1930—Continued

COUNTY AND MINOR CIVIL DIVISION	Number of farms April 1, 1930	ALL LAND IN FARMS, APRIL 1, 1930, CLASSIFIED ACCORDING TO USE IN 1929								SPECIFIED FARM VALUES, APRIL 1, 1930				
		All land in farms (acres)	Crop land			Pasture land			Wood-land not used for pasture (acres)	All other land in farms (acres)	Farm land and buildings (dollars)	All farm buildings (dollars)	Farmers' dwellings (dollars)	Farm implements and machinery (dollars)
			Crops harvested (acres)	Crop failure (acres)	Idle or fallow (acres)	Plow-able (acres)	Wood-land (acres)	All other (acres)						
Wells County	2,287	218,499	132,788	4,318	6,685	40,848	18,508	4,127	1,780	9,570	14,918,059	5,403,085	2,730,609	1,074,208
Chester township.....	269	21,739	13,990	78	609	4,120	1,817	244	111	761	1,299,541	334,005	177,350	66,125
Harrison township.....	272	28,929	16,662	578	831	5,970	2,412	816	93	1,267	2,166,531	708,685	306,940	152,477
Jackson township.....	216	22,679	13,060	68	810	3,891	1,992	1,029	88	1,121	1,147,509	400,250	198,575	104,651
Jefferson township.....	269	27,127	16,067	338	877	6,224	2,345	341	93	902	2,311,860	798,150	405,550	144,440
Lancaster township.....	312	27,765	17,468	251	969	4,142	2,789	393	498	1,175	2,113,075	774,025	395,435	143,565
Liberty township.....	241	22,495	14,773	895	579	3,566	1,389	240	217	926	1,708,970	518,610	305,950	151,825
Nottingham township.....	290	28,470	15,242	1,232	1,380	6,088	2,265	404	480	1,379	1,433,103	517,600	265,000	78,070
Rock Creek township.....	292	31,579	13,959	333	223	3,384	2,107	277	35	1,240	1,433,630	792,200	403,550	138,740
Union township.....	196	18,385	11,586	235	387	3,458	1,392	383	145	799	1,333,780	564,500	272,250	94,315
White County	1,718	287,979	188,240	6,068	8,539	40,836	13,891	15,049	3,033	10,435	22,766,980	4,955,340	2,408,865	1,208,682
Big Creek township.....	99	21,540	16,117	1,113	122	2,412	889	299	52	530	2,056,815	376,600	138,350	128,160
Cass township.....	126	17,450	8,462	294	337	4,914	1,038	1,049	813	543	967,895	218,450	109,150	64,651
Honey Creek township.....	199	21,124	12,173	291	1,893	3,993	1,195	1,085	81	630	1,335,615	474,170	222,965	71,370
Jackson township.....	163	21,622	13,327	154	922	4,278	1,410	502	294	735	1,225,375	364,010	196,175	83,472
Liberty township.....	166	20,062	11,858	163	1,438	3,165	1,711	444	180	1,145	1,094,040	384,850	214,600	66,145
Monon township.....	158	22,828	17,215	637	650	3,099	1,193	8,080	413	1,235	1,882,800	401,060	205,950	86,107
Prairie township.....	213	40,487	28,956	432	393	6,567	2,610	265	284	960	3,863,885	694,270	308,950	198,737
Princeton township.....	217	36,995	24,508	950	1,442	4,826	1,255	423	152	2,529	3,035,800	605,500	262,225	180,420
Round Grove township.....	118	22,530	17,953	70	-----	3,811	93	28	-----	575	2,023,575	445,100	247,900	109,530
Union township.....	173	21,023	13,110	865	1,382	1,878	1,763	798	431	790	1,734,450	512,180	282,600	87,405
West Point township.....	143	32,295	24,520	1,225	740	1,903	773	2,050	327	751	2,956,670	479,150	221,000	129,685
Whitley County	3,026	290,436	166,967	1,470	4,818	34,734	23,301	15,439	2,946	10,771	13,507,953	6,054,365	2,989,203	1,204,760
Cleveland township.....	394	29,360	17,028	197	655	4,762	3,034	1,276	132	1,086	2,288,199	1,091,505	537,288	172,586
Columbia township.....	275	23,233	11,901	227	778	3,014	2,751	3,049	334	1,269	1,915,970	860,730	393,965	230,640
Etna township.....	63	6,811	3,662	34	266	1,003	886	371	80	419	877,250	191,700	89,850	31,665
Jefferson township.....	299	22,650	12,875	199	697	4,679	2,492	463	272	979	1,431,200	662,015	293,090	121,885
Richland township.....	196	22,895	10,227	99	36	4,293	2,652	3,792	424	1,470	1,154,600	465,100	226,575	65,215
Smith township.....	240	26,524	11,315	149	675	4,939	1,922	716	206	902	1,567,230	534,060	291,450	114,065
Thorn Creek township.....	217	18,264	8,447	140	668	2,529	1,740	2,287	376	1,077	1,396,060	624,125	346,850	142,060
Troy township.....	151	14,912	7,133	80	166	1,947	2,203	1,193	327	952	825,730	389,250	205,750	69,189
Union township.....	178	21,207	10,196	288	655	3,801	2,816	2,077	355	1,019	1,145,414	490,530	228,825	112,155
Washington township.....	193	21,286	13,181	48	262	3,777	2,305	205	490	998	1,410,300	742,450	378,550	124,350

IOWA

COUNTIES, PRINCIPAL CITIES, AND RIVERS



AGRICULTURE—IOWA

NUMBER OF FARMS, FARM ACREAGE, AND SPECIFIED FARM VALUES, BY COUNTIES AND MINOR CIVIL DIVISIONS: 1930

COUNTY AND MINOR CIVIL DIVISION	Number of farms April 1, 1930	ALL LAND IN FARMS, APRIL 1, 1930, CLASSIFIED ACCORDING TO USE IN 1929								SPECIFIED FARM VALUES, APRIL 1, 1930				
		All land in farms (acres)	Crop land			Pasture land			Wood-land not used for pasture (acres)	All other land in farms (acres)	Farm land and buildings (dollars)	All farm buildings (dollars)	Farmers' dwellings (dollars)	Farm implements and machinery (dollars)
			Crops harvested (acres)	Crop failure (acres)	Idle or fallow (acres)	Flow-able (acres)	Wood-land (acres)	All other (acres)						
THE STATE	214,928	34,619,322	22,275,508	231,954	230,556	4,061,837	1,069,134	2,557,673	844,870	1,927,941	4,224,508,093	1,037,526,258	475,397,844	270,516,287
Adair County	2,108	336,136	214,402	3,451	4,799	76,154	8,469	34,808	945	15,173	89,265,178	8,812,135	4,058,155	2,482,132
Adair township	11	1,166	682	17	49	232	1	100	50	147,400	33,300	16,100	10,900	
Bridgewater township	24	1,355	639	17	49	232	1	100	50	147,400	33,300	16,100	10,900	
Eureka township	111	23,748	13,111	339	234	2,422	764	1,066	25	2,236,670	483,060	193,700	156,850	
Grand River township	109	21,992	11,729	174	476	4,949	947	2,407	243	1,886,320	462,075	185,800	174,107	
Greenfield township	87	8,469	2,627	22	76	1,216	49	49	88	619,150	218,600	132,250	80,105	
Grove township	131	28,379	13,665	446	472	3,418	608	2,668	16	2,438,997	509,075	216,730	149,946	
Harrison township	131	28,746	13,852	468	468	3,877	1,138	2,366	69	1,794,100	401,000	175,700	94,000	
Jackson township	125	21,455	12,767	339	407	2,658	1,196	2,444	123	2,330,240	638,000	258,550	156,295	
Jefferson township	146	23,428	14,692	197	842	6,245	478	453	22	2,699,480	609,550	317,900	181,201	
Lee township	163	18,165	10,786	830	59	3,969	9	2,119	2	2,005,100	393,950	170,850	133,980	
Lincoln township	128	22,941	14,762	24	2,498	358	4,385	20	804	3,241,510	715,175	329,200	185,525	
Orient township	124	22,941	13,762	212	165	4,460	35	4,840	12	2,800,175	600,050	282,200	151,102	
Prussia township	129	22,998	14,541	90	24	4,373	264	2,082	6	2,247,200	507,400	230,550	138,990	
Richard township	126	22,405	13,563	441	145	3,653	356	2,954	1,353	2,234,531	592,350	265,100	140,773	
Stuart township	4	643	277	26	26	26	330	330	10	80,700	10,000	8,500	3,800	
Sumner township	139	21,852	13,095	129	338	5,262	383	1,744	170	2,348,230	718,450	309,850	169,055	
Summit township	114	21,750	14,320	172	131	3,704	231	2,418	21	2,820,810	478,250	188,950	202,634	
Union township	129	22,499	13,526	42	654	7,042	119	411	3	2,550,150	499,350	245,050	159,634	
Walnut township	134	21,877	13,998	139	332	5,689	71	232	22	2,190,220	528,400	235,725	137,440	
Washington township	114	22,448	10,877	253	369	7,799	1,484	588	101	2,073,745	304,600	175,250	96,065	
Adams County	1,630	257,900	147,063	2,726	2,419	52,275	19,782	29,330	1,395	10,930	26,672,889	6,383,505	3,087,785	1,760,581
Carl township	143	22,169	12,913	335	319	3,051	1,003	3,694	139	806	2,247,435	600,150	223,200	103,575
Colony township	124	21,420	12,537	199	292	2,139	190	5,265	74	844	2,078,355	480,800	211,480	150,521
Douglas township	137	22,795	12,099	45	223	8,690	1,516	2,108	205	1,039	2,225,510	503,330	229,240	136,910
Grant township	127	21,972	14,298	341	331	4,647	493	1,034	858	2,728,720	595,050	291,960	205,020	
Jasper township	174	22,613	12,742	304	86	5,370	1,152	1,074	134	1,151	2,444,482	600,260	315,490	127,650
Lincoln township	129	22,867	13,460	49	109	5,547	1,454	1,348	36	922	2,263,167	504,450	240,450	159,505
Mercer township	111	23,459	14,471	216	15	2,243	410	5,346	81	668	2,626,025	557,800	239,300	167,695
Nedaway township	162	21,799	12,257	293	129	4,967	1,233	1,819	260	850	2,221,815	590,035	332,950	137,156
Prescott township	122	19,223	10,554	87	372	4,061	873	2,023	96	828	2,053,005	574,275	302,900	156,417
Quincy township	162	21,159	10,544	110	225	5,267	2,021	1,692	268	842	2,168,795	594,345	343,275	104,987
Union township	124	21,837	12,384	560	152	5,698	632	1,478	14	980	2,182,935	535,400	247,450	149,425
Washington township	115	17,293	8,684	217	263	3,765	1,764	1,349	86	1,133	1,432,645	277,610	149,400	101,700
Allamakee County	2,106	379,635	155,902	1,021	2,245	47,602	95,826	39,683	18,889	19,967	27,824,884	10,458,514	4,870,162	2,445,066
Center township	123	21,964	8,846	68	125	2,777	4,737	1,843	1,197	2,371	1,610,775	628,850	251,700	172,958
Fairview township	89	11,677	3,519	5	67	733	4,204	892	1,833	331	624,460	199,860	89,920	58,685
Franklin township	144	20,827	9,685	17	423	1,659	5,904	1,837	733	899	1,632,290	629,180	268,900	146,910
French Creek township	71	19,671	6,736	87	76	2,697	5,861	1,693	1,269	752	1,063,080	332,775	154,632	96,243
Hanover township	85	18,805	6,846	114	79	1,920	7,667	1,208	1,230	730	1,018,383	370,725	187,100	79,705
Iowa township	71	15,843	5,343	85	211	1,186	6,802	981	663	573	781,625	276,125	131,800	73,120
Jefferson township	148	21,353	10,544	12	19	4,757	3,046	1,769	388	827	1,967,487	783,619	350,080	174,030
Lafayette township	126	26,696	13,073	53	67	2,186	7,235	2,267	2,561	2,265	1,342,615	467,930	217,000	119,689
Lansing township	120	24,711	8,496	58	324	2,474	7,326	1,559	1,810	2,265	1,460,086	595,950	265,150	138,790
Linton township	108	18,680	7,633	267	84	1,052	5,331	2,998	582	793	1,425,745	527,800	223,650	141,729
Ludlow township	162	23,205	13,014	68	12	5,385	267	2,221	934	1,284	3,475,325	1,085,975	668,850	243,640
Makee township	164	22,964	10,909	45	1	3,065	3,033	4,059	685	1,027	1,974,345	707,700	328,750	173,525
Paint Creek township	150	22,613	10,295	161	219	2,201	4,845	1,935	667	1,361	1,679,894	632,925	329,800	157,642
Post township	149	21,229	11,521	15	66	3,775	2,371	2,194	336	752	2,677,275	993,625	428,675	196,565
Taylor township	90	20,113	6,382	28	136	2,816	6,798	781	1,815	1,366	1,043,910	324,525	140,305	102,030
Union City township	206	20,014	7,490	18	279	1,529	8,443	650	862	792	1,186,850	508,950	233,750	130,740
Union Prairie township	141	21,162	10,453	27	28	4,613	4,582	109	293	1,017	1,810,799	884,150	497,950	143,810
Waterloo township	102	18,293	7,796	19	66	1,446	6,893	787	721	692	1,119,970	449,850	202,650	105,937
Appanoose County	2,126	392,139	136,767	4,712	4,497	76,950	39,702	24,479	2,528	10,566	18,899,131	4,783,708	2,577,905	1,088,425
Bellair township	191	15,898	7,128	366	181	6,826	435	356	95	467	1,244,280	318,345	178,235	53,115
Caldwell township	169	23,428	9,819	762	619	8,199	2,487	327	76	1,139	2,303,412	372,011	200,660	81,910
Center township	15	1,846	876	51	47	434	396	59	29	29	200,810	56,000	36,650	8,809
Chariton township	79	13,946	5,995	236	86	3,501	2,218	1,960	90	460	616,205	176,800	93,550	50,950
Douglas township	91	13,564	6,321	91	27	4,494	2,291	1,65	472	472	837,640	189,800	113,350	37,970
Franklin township	111	20,471	10,941	347	298	5,497	1,696	1,197	47	706	1,452,256	322,700	164,450	85,342
Independence township	110	21,379	9,667	263	621	4,318	3,638	2,135	37	600	911,510	210,250	104,075	70,075
Johns township	134	20,626	11,163	138	216	5,342	2,279	225	16	652	1,492,405	403,250	209,850	103,076
Lincoln township	88	14,084	6,971	77	9	2,806	2,836	984	45	356	831,500	242,975	119,150	52,560
Pleasant township	199	21,367	8,649	149	78	5,552	1,725	3,991	399	833	1,394,098	353,615	197,250	70,883
Sharon township	94	13,143	6,299	74	358	3,928	2,018	4	4	511	838,450	204,300	126,550	49,850
Taylor township	83	17,243	7,625	429	253	2,475	2,579	3,330	22	532	1,037,025	254,375	125,775	64,155
Uchell township	85	14,737	6,489	24	60	3,622	3,104	694	431	213	1,018,720	250,250	136,475	64,775
Union township	77	13,749	4,254	91	10	1,333	3,373	4,037	184	462	583,374	140,250	74,675	28,700
Vernon township	153	19,987												

AGRICULTURE—IOWA

185

NUMBER OF FARMS, FARM ACREAGE, AND SPECIFIED FARM VALUES, BY COUNTIES AND MINOR CIVIL DIVISIONS: 1930—Continued

COUNTY AND MINOR CIVIL DIVISION	Number of farms April 1, 1930	ALL LAND IN FARMS, APRIL 1, 1930, CLASSIFIED ACCORDING TO USE IN 1929									SPECIFIED FARM VALUES, APRIL 1, 1930				
		All land in farms (acres)	Crop land				Pasture land			Wood-land not used for pasture (acres)	All other land in farms (acres)	Farm land and buildings (dollars)	All farm buildings (dollars)	Farmers' dwellings (dollars)	Farm implements and machinery (dollars)
			Crops harvested (acres)	Crop failure (acres)	Idle or fallow (acres)	Mow-able (acres)	Wood-land (acres)	All other (acres)							
Benton County	2,595	442,004	308,112	1,222	3,186	55,462	18,897	37,293	1,871	19,961	65,987,623	15,778,076	6,548,345	3,777,990	
Belle Plaine township	33	1,841	1,003	43	44	205	231	206	38	71	301,060	118,560	84,200	16,670	
Benton township	92	13,322	6,560	123	97	1,457	1,157	3,042	537	359	1,100,670	284,675	139,280	67,820	
Big Grove township	118	22,977	17,203	77	74	1,870	597	1,946	83	1,138	3,952,350	905,625	401,600	219,690	
Bruce township	108	22,449	16,925	102	73	2,497	571	1,380	15	896	3,501,275	986,190	361,100	199,270	
Canton township	113	21,034	13,097	2	433	3,090	1,057	1,686	80	689	2,595,800	522,350	241,725	145,076	
Cedar township	162	28,278	19,017	7	34	3,124	2,424	2,362	34	1,276	3,264,780	642,250	298,350	194,178	
Eden township	117	22,668	17,419	116	28	2,555	40	1,457	4	1,041	3,980,150	924,390	402,500	211,277	
Eldorado township	120	21,785	16,584	42	67	3,339	25	781	14	933	3,086,450	794,750	395,800	244,775	
Florence township	115	21,856	15,585	3	63	3,157	379	1,547	85	1,037	3,335,650	806,500	204,900	189,309	
Fremont township	127	23,165	16,576	11	33	4,896	67	559	52	901	3,980,983	915,791	410,650	203,064	
Harrison township	97	15,320	9,784	40	110	1,380	1,655	1,470	109	772	1,509,559	433,490	170,150	75,265	
Homer township	124	22,605	16,684		12	1,719		2,951		1,299	3,814,100	850,800	324,300	212,695	
Iowa township	138	19,639	12,501	95	129	2,708	1,226	1,733	143	1,104	2,540,850	808,380	381,180	185,602	
Jackson township	129	20,928	15,140	30	76	3,436	505	854	33	884	3,424,243	912,750	342,850	212,300	
Kane township	138	21,092	15,437	89	95	2,169	35	3,215	88	864	3,553,400	939,400	356,300	214,388	
Leroy township	139	24,015	16,068	189	513	2,963	1,121	1,907	32	1,222	3,874,555	1,197,000	432,950	237,314	
Monroe township	114	22,389	16,256	6	47	2,498	187	2,498	18	1,228	3,539,725	808,900	302,109	191,175	
Polk township	202	27,502	17,700	81	416	1,520	1,797	4,761	36	1,191	2,940,350	548,040	277,430	182,265	
St. Clair township	104	22,071	15,297	55	258	3,788	542	708	164	1,259	3,296,290	904,550	350,700	196,003	
Shellsburg township	5	267	210			38		10	5	4	36,900	10,200	5,900	1,200	
Taylor township	157	22,703	13,822	57	422	2,286	3,189	2,022	233	962	3,569,385	742,445	305,580	173,053	
Union township	118	22,626	17,253	54	149	3,745	89	539	26	771	4,086,358	650,300	237,570	200,780	
Vinton township	25	522	301		3	113		3	10	62	142,800	70,500	38,550	4,800	
Black Hawk County	2,384	336,043	230,186	1,770	3,545	41,532	16,365	25,713	1,134	15,748	43,810,453	13,368,415	6,825,040	2,988,860	
Barclay township	128	21,415	14,927	80	133	3,710	225	1,277	36	1,027	2,197,085	596,875	242,850	179,007	
Bennington township	145	21,828	15,204	87	280	3,865	30	1,367	35	980	2,294,544	811,725	333,800	184,052	
Big Creek township	112	15,543	10,072	48	173	1,721	2,189	559	12	709	1,859,600	574,500	238,400	115,580	
Black Hawk township	120	21,792	14,823	87	160	3,431	884	1,377	49	991	2,803,480	755,635	316,850	165,907	
Cedar township	113	16,949	11,641	139	168	2,537	1,047	480	12	925	1,950,507	556,700	219,550	140,350	
Cedar Falls township	108	20,709	14,295	487	162	2,280	628	1,934	142	881	3,630,822	1,070,495	487,450	219,264	
Cedar Falls township	109	22,572	16,389	34	137	2,929	249	1,706	22	1,106	3,127,495	787,770	313,000	170,200	
East Waterloo township	221	20,409	13,796	125	420	2,150	1,077	1,921	47	873	3,425,080	1,031,400	507,000	225,645	
Fox township	136	22,552	16,006	38	154	2,571	401	2,480	55	817	2,594,803	802,425	325,750	213,090	
Lester township	140	23,247	14,950	16	64	2,133	2,098	2,687	293	1,006	2,428,310	728,865	287,050	207,255	
Lincoln township	121	22,309	16,172	8		3,703	51	1,261	9	1,108	3,498,780	1,047,500	407,550	179,645	
Mt. Vernon township	104	21,973	16,024	92	242	2,592	71	1,742	79	1,031	2,747,335	880,895	363,500	196,802	
Orange township	151	22,170	16,123	21	174	3,414	228	1,246	56	908	3,783,620	1,165,650	541,140	260,619	
Poyner township	156	20,493	13,644	271	522	1,580	1,063	2,150	130	1,223	2,275,437	761,970	292,400	167,295	
Spring Creek township	99	15,525	10,283	78	242	985	2,113	1,232	15	557	1,620,570	449,750	196,100	92,545	
Union township	83	11,078	6,195	100	171	492	2,127	1,234	80	679	980,375	334,120	139,790	77,738	
Washington township	82	9,145	5,907	44	125	887	1,277	437	22	446	915,290	321,730	135,780	95,867	
Waterloo township	136	6,344	3,835	15	148	553	707	603	60	423	1,671,350	690,410	461,800	113,749	
Boone County	2,546	349,230	256,842	384	847	30,498	26,403	18,431	1,096	14,749	53,103,445	11,306,413	5,644,085	3,216,371	
Amaqua township	132	24,026	19,312	35	110	1,640	21	1,908	43	951	3,798,755	722,415	297,850	216,735	
Beaver township	116	22,040	15,860	15	128	1,804	845	2,884	2	854	3,248,000	540,350	261,800	188,988	
Cass township	92	10,455	6,531	10	68	645	1,925	855	103	320	1,399,177	240,152	107,100	61,570	
Colfax township	147	21,388	17,415	19	43	3,312	1,249	417	69	784	3,674,670	708,770	371,900	225,992	
Des Moines township	274	21,358	15,798	5	74	1,848	2,686	3,245	32	630	4,044,675	1,182,155	699,610	193,431	
Dodge township	213	28,658	20,655	7	24	1,345	3,255	1,988	114	1,270	3,777,250	787,300	426,750	267,990	
Douglas township	110	10,312	6,364	4	24	1,668	2,344	249	136	425	1,423,410	323,994	236,800	84,239	
Garden township	139	22,449	18,070			3,065	95	237		1,048	3,958,353	693,905	362,750	208,030	
Grant township	150	26,448	18,640	35	2	3,309	2	227		1,333	3,570,450	798,608	368,600	237,140	
Harrison township	160	29,056	17,134	30	23	934	565	3,149	13	1,211	3,099,810	652,125	317,550	197,715	
Jackson township	107	29,568	18,435	82	26	1,680	503	1,624	8	1,000	3,629,418	992,470	545,700	289,795	
Marcy township	108	25,613	18,347	17	62	1,831	3,407	751	70	1,128	3,630,230	668,250	338,550	220,440	
Peoples township	158	22,238	17,953	11	56	2,719	9	1,389	86	1,015	3,888,407	923,950	381,800	268,072	
Pilot Mound township	93	12,628	8,259		50	1,307	1,801	716	18	475	1,505,310	333,550	139,850	86,310	
Union township	102	23,314	17,398	33	26	2,422	1,474	872	14	1,075	3,886,040	684,444	292,600	225,324	
Worth township	115	15,690	10,341	41	76	1,049	3,207	364		612	2,362,180	498,800	244,550	133,210	
Yell township	130	18,201	10,400	20	56	1,685	4,435	509	388	618	2,117,750	498,800	250,925	81,390	
Bremer County	2,021	267,620	177,328	348	773	16,979	13,984	42,629	2,152	13,127	29,856,344	12,061,150	5,298,680	2,737,842	
Dayton township	155	22,300	15,081	21	45	1,093	470	4,734	298	688	2,297,700	975,035	390,850	254,065	
Douglas township	165	23,178	16,449		192	730	223	4,584	138	862	2,624,975	1,043,590	563,340	238,150	
Franklin township	142	20,840	12,476			617	1,136	5,570	203	844	1,715,530	660,550	319,700	153,619	
Frederika township	82	10,943	6,814	44	60	786	974	1,529	154	602	1,028,390	385,700	153,750	69,575	
Fremont township	163	22,906	15,985	37	41	860	1,066	3,731	174	1,012	2,227,612	1,060,550	406,900	253,760	
Jackson township	98	14,938	9,484	4	3	1,429	1,804	784	71	1,359	1,599,230	553,050	218,200	127,564	
Jefferson township	140	14,370	9,403	27	1	959	761	2,319	162	1,022	2,238,393	919,075	487,050	205,825	

NUMBER OF FARMS, FARM ACREAGE, AND SPECIFIED FARM VALUES, BY COUNTIES AND MINOR CIVIL DIVISIONS: 1930—Continued

COUNTY AND MINOR CIVIL DIVISION	Number of farms April 1, 1930	ALL LAND IN FARMS, APRIL 1, 1930, CLASSIFIED ACCORDING TO USE IN 1929								SPECIFIED FARM VALUES, APRIL 1, 1930				
		All land in farms (acres)	Crop land			Pasture land			Wood-land not used for pasture (acres)	All other land in farms (acres)	Farm land and buildings (dollars)	All farm buildings (dollars)	Farmers' dwellings (dollars)	Farm implements and machinery (dollars)
			Crops harvested (acres)	Crop failure (acres)	Idle or fallow (acres)	Plow-able (acres)	Wood-land (acres)	All other (acres)						
Buchanan County—Continued.														
Hazleton township.....	162	22,251	14,765	28	195	1,490	1,637	3,047	180	910	2,315,250	642,250	283,400	150,930
Homer township.....	139	22,901	15,219	67	351	1,307	182	4,820	16	948	2,425,980	633,900	302,800	120,825
Jefferson township.....	167	22,914	15,250	64	28	1,049	1,333	4,119	30	1,001	2,343,785	748,000	305,000	119,084
Liberty township.....	187	22,211	14,297	38	8	2,046	2,042	2,817	45	918	2,307,000	708,850	288,150	133,425
Madison township.....	146	21,571	14,470	20	94	2,296	2,562	3,562	158	738	1,991,135	600,725	255,150	132,545
Middlefield township.....	113	20,188	14,443	245	164	2,164	204	2,329	25	674	1,978,432	674,010	253,220	109,400
Newton township.....	121	21,554	14,536	75	20	2,497	497	5,101	211	957	1,975,600	612,750	227,750	118,340
Perry township.....	144	22,172	14,355	162	74	2,527	956	3,353	154	591	2,275,650	655,450	247,500	128,305
Summer township.....	109	16,299	11,165	65	136	1,914	232	2,017	50	779	1,604,550	613,300	259,900	130,365
Washington township.....	206	25,749	15,763	134	453	2,902	1,464	3,632	301	1,100	3,417,970	862,500	438,650	152,727
Westburg township.....	136	20,986	14,157	112	272	2,124	698	3,182	24	1,017	1,831,000	556,548	232,000	129,336
Buena Vista County.....	2,092	356,655	261,335	226	945	34,622	3,628	20,104	592	17,911	55,460,372	12,407,120	5,380,215	3,794,919
Barnes township.....	134	22,718	16,068	31	15	2,983	2,100	496	50	906	3,191,765	836,400	361,250	227,769
Brooke township.....	91	20,951	13,413	422	627	5,181	128	1,080	2,062,980	521,100	217,000	143,632
Coon township.....	140	22,433	15,372	8	2,808	32	44	34	1,135	3,459,475	749,850	304,150	281,090
Elk township.....	121	22,925	17,840	33	1,847	110	1,816	25	1,264	3,412,380	626,450	252,650	221,715
Fairfield township.....	151	23,193	19,135	2,724	17	16	1,902	3,774,975	902,375	418,800	234,225
Grant township.....	139	23,099	18,465	20	3	3,472	2	115	21	1,001	3,738,775	838,175	423,300	284,810
Hayes township.....	94	16,132	12,780	975	81	1,470	29	797	2,244,620	617,700	290,450	208,089
Lee township.....	115	22,569	17,556	63	7	2,233	273	1,327	69	981	3,206,350	642,750	273,140	225,349
Lincoln township.....	160	23,635	18,944	2,677	27	74	1,243	3,263,200	626,525	250,330	228,905
Maple Valley township.....	136	23,244	18,060	14	1,354	17	2,439	19	1,321	4,098,475	845,180	281,250	266,604
Newell township.....	154	23,923	19,302	75	2,456	82	832	41	1,135	3,236,200	1,154,350	491,800	263,035
Nokomis township.....	148	21,510	16,921	4	1,696	15	2,301	32	1,141	4,176,125	745,300	345,850	210,535
Poland township.....	149	22,723	18,645	37	12	2,425	17	1,460	41	1,033	3,614,980	780,640	350,650	224,893
Providence township.....	126	21,714	17,251	3	1,432	16	1,890	28	1,144	3,053,402	796,800	344,075	227,843
Scott township.....	117	23,665	18,752	34	2,340	18	602	67	1,193	3,583,065	684,120	291,200	251,765
Stear Rapids township.....	7	589	292	27	124	8	28	53,700	19,100	13,350	5,580
Stora Lake township.....	63	5,885	4,633	22	718	28	185	5	344	1,162,885	324,000	169,200	88,580
Washington township.....	167	18,706	14,993	2	88	2,633	25	198	3	704	3,083,635	696,325	281,270	201,350
Butler County.....	2,392	352,897	242,164	1,794	1,734	36,663	12,266	38,833	2,021	17,002	39,668,371	9,781,984	4,146,715	2,777,887
Albion township.....	146	21,480	14,308	153	204	778	1,409	3,188	95	1,255	2,076,660	449,460	187,750	160,350
Beaver township.....	130	21,160	13,558	247	206	1,477	1,630	2,782	725	415	1,607,310	520,000	246,300	88,960
Bennezetts township.....	120	23,330	16,411	93	289	4,398	75	718	55	1,291	2,639,728	605,470	227,700	228,165
Butler township.....	164	21,972	14,470	253	92	2,618	1,529	2,487	166	967	2,677,950	629,990	297,750	189,161
Coldwater township.....	139	23,136	16,679	32	30	2,879	849	1,604	132	1,411	2,921,065	734,350	347,000	197,356
Dayton township.....	143	22,649	16,679	32	134	2,358	773	1,311	123	1,139	2,878,460	684,310	247,870	209,245
Present township.....	144	23,827	17,330	3	92	4,896	22	461	29	1,284	2,032,584	892,210	300,760	243,276
Jackson township.....	149	21,895	15,519	31	1,630	675	3,627	87	926	2,505,805	619,620	246,095	166,876
Jefferson township.....	119	20,986	13,484	255	15	5,193	693	146	49	1,161	1,864,600	622,400	202,100	106,640
Madison township.....	118	21,897	15,029	104	27	1,406	815	3,204	182	1,130	2,316,525	441,420	186,950	160,290
Monsroe township.....	130	21,181	14,721	89	94	1,233	658	3,543	9	823	2,715,767	479,850	208,950	154,105
Pittsford township.....	155	21,646	14,960	202	161	1,645	1,065	3,111	170	932	2,417,625	438,755	194,300	165,722
Ripley township.....	116	20,036	13,341	86	1	698	926	4,241	2	1,031	1,996,850	484,100	201,100	134,295
Sheld Block township.....	154	20,730	14,373	124	76	1,767	390	3,067	36	903	2,390,900	604,000	291,830	172,643
Washington township.....	122	22,160	16,135	55	192	2,596	641	2,387	101	1,153	3,027,425	724,600	309,350	190,663
West Point township.....	160	23,243	16,277	64	31	2,861	843	2,730	60	1,151	2,950,127	721,375	330,900	226,750
Calhoun County.....	2,174	357,951	236,663	774	1,265	42,465	3,076	8,863	421	15,064	59,557,416	11,358,602	5,049,080	3,436,579
Butler township.....	163	21,314	17,232	139	201	3,110	16	4	611	3,743,160	850,725	427,950	266,964
Calhoun township.....	105	19,062	14,386	78	131	3,347	25	647	62	416	3,225,574	724,200	272,850	217,081
Cedar township.....	145	22,862	18,262	42	137	3,086	9	346	2	958	3,701,610	720,010	306,800	222,089
Center township.....	146	23,036	19,306	6	2,211	40	631	5	1,437	4,341,175	768,831	335,450	266,290
Elm Grove township.....	111	20,067	15,813	16	23	2,825	20	475	14	881	3,179,124	554,835	265,150	156,755
Garfield township.....	128	22,670	18,524	10	183	3,653	6	323	21	950	3,531,510	594,692	262,700	230,890
Greenfield township.....	129	24,104	19,910	68	72	2,720	10	51	14	1,259	4,083,720	811,025	304,700	217,275
Jackson township.....	123	22,276	16,118	23	113	2,343	1,875	1,140	10	664	3,541,855	743,025	306,600	199,510
Lake City township.....	67	2,865	1,959	11	300	322	128	135	675,425	225,885	121,650	32,993
Lake Creek township.....	112	22,265	18,262	68	2,471	183	144	947	3,391,150	478,850	185,700	165,635
Lincoln township.....	130	22,263	17,748	39	3,694	18	298	123	1,082	4,261,235	973,450	536,250	212,730
Logan township.....	119	22,897	18,639	11	1,864	145	1,077	16	825	3,474,530	536,025	215,330	202,320
Meading township.....	135	22,126	18,319	18	40	2,088	197	1,250	96	1,118	3,554,710	635,884	265,500	217,142
Sherman township.....	133	21,448	17,104	21	27	2,723	70	368	10	1,123	3,866,725	758,100	332,800	278,155
Twin Lakes township.....	122	22,056	18,533	59	2,539	4	69	11	841	3,745,910	600,600	321,850	207,660
Union township.....	127	22,518	18,295	59	105	1,969	125	1,206	36	723	3,730,013	609,610	305,150	236,000
Williams township.....	120	22,722	18,010	196	152	3,122	11	126	1	1,104	3,449,900	651,825	222,050	167,090
Carroll County.....	2,284	357,869	234,377	2,178	1,591	51,830	5,630	22,300	850	18,383	58,645,730	13,346,070	5,741,575	3,797,818
Aradita township.....	134	22,733	15,746	120	86	2,986	111	2,346	15	1,353	3,975,245	750,405	388,000	226,375
Carroll township.....	18	21,898	15,399	1	110	1	13	3	61	243,500	66,400	37,300	9,570
Eden township.....	126	21,874	15,646	34	34	4,338	56	505	32	1,273	3,728,900			

AGRICULTURE—IOWA

187

NUMBER OF FARMS, FARM ACREAGE, AND SPECIFIED FARM VALUES, BY COUNTIES AND MINOR CIVIL DIVISIONS: 1930—Continued

COUNTY AND MINOR CIVIL DIVISION	Number of farms April 1, 1930	ALL LAND IN FARMS, APRIL 1, 1930, CLASSIFIED ACCORDING TO USE IN 1929									SPECIFIED FARM VALUES, APRIL 1, 1930			
		All land in farms (acres)	Crop land			Pasture land			Wood-land not used for pasture (acres)	All other land in farms (acres)	Farm land and buildings (dollars)	All farm buildings (dollars)	Farmers' dwellings (dollars)	Farm implements and machinery (dollars)
			Crops harvested (acres)	Crop failure (acres)	Idle or fallow (acres)	Plow-able (acres)	Wood-land (acres)	All other (acres)						
Cass County	2,198	353,837	232,210	2,074	5,807	70,218	11,520	15,710	1,058	15,942	47,382,220	10,949,455	4,767,615	3,837,851
Atlantic township.....	41	1,535	998	19	22	251	169	18	29	61	439,375	181,175	109,000	22,605
Bear Grove township.....	137	22,456	14,429	83	434	5,330	174	1,020	13	973	3,118,440	645,500	279,185	167,605
Benton township.....	128	21,800	13,188	91	483	4,980	1,310	809	60	870	2,462,250	490,500	307,900	153,120
Brighton township.....	131	22,524	14,849	14	161	5,300	619	752	20	709	3,370,940	629,110	267,800	208,550
Cass township.....	129	21,406	13,009	129	289	5,244	399	274	462	721	2,843,720	610,000	268,350	154,509
Edna township.....	120	21,406	13,009	86	848	3,805	2,270	487	17	524	2,644,305	462,575	230,800	148,190
Franklin township.....	132	21,761	15,116	112	368	3,140	398	1,558	62	997	3,123,010	607,795	275,630	173,500
Grant township.....	177	23,190	14,910	72	226	5,015	1,063	882	42	986	2,695,935	729,875	358,580	188,294
Grove township.....	146	20,254	12,163	62	69	3,922	1,839	1,321	55	823	3,198,425	796,550	393,950	180,245
Lincoln township.....	130	23,101	10,787	188	118	4,539	140	268	-----	1,071	2,490,885	415,225	173,200	161,855
Massena township.....	146	21,614	14,450	449	318	3,780	20	1,732	-----	885	2,650,500	604,400	302,400	157,460
Noble township.....	141	23,480	15,980	162	40	4,687	387	963	5	1,265	3,108,355	838,400	373,800	161,545
Pleasant township.....	140	21,657	13,664	158	194	3,210	242	504	42	1,018	3,550,005	682,165	339,500	213,876
Pymosa township.....	147	20,363	13,783	14	261	4,190	1,061	601	90	1,226	3,116,390	886,450	386,650	221,427
Victoria township.....	118	22,894	13,361	263	606	5,423	303	2,076	86	1,083	2,558,975	623,050	299,300	178,250
Washington township.....	100	22,695	15,230	76	751	4,584	819	2,203	8	811	2,235,075	531,825	232,400	154,160
							516	252	67	919	3,960,635	634,400	281,500	160,160
Cedar County	2,207	348,889	224,542	1,048	917	63,271	17,893	24,869	1,955	14,394	52,781,458	14,235,252	6,091,350	3,188,647
Cass township.....	89	15,514	8,513	83	1,733	1,801	2,599	139	139	706	1,709,830	428,425	181,180	92,190
Center township.....	220	37,625	22,325	55	5,435	2,390	5,825	118	1,442	1,442	5,190,687	1,506,922	597,670	340,358
Dayton township.....	136	23,461	17,228	3	2	3,939	272	971	87	956	4,280,350	1,003,725	415,900	240,351
Fairfield township.....	116	19,362	13,401	58	27	3,377	168	1,286	33	1,012	3,581,885	1,044,400	439,450	203,225
Farrington township.....	108	22,631	15,616	197	10	5,184	134	421	52	1,017	4,232,985	900,205	446,100	243,650
Fremont township.....	126	21,920	15,605	1	45	3,840	424	1,050	7	1,048	3,632,300	901,175	500,300	190,001
Gower township.....	116	20,620	11,930	63	76	3,560	1,690	2,308	92	904	2,759,500	723,600	272,700	135,980
Inland township.....	160	22,472	15,631	71	31	4,863	250	744	32	850	3,658,950	1,118,780	446,350	241,223
Iowa township.....	117	20,155	12,606	92	32	4,477	1,092	738	486	632	2,484,500	699,300	237,900	130,410
Linn township.....	68	12,270	7,624	203	1,885	933	1,129	486	51	445	1,694,500	394,500	159,080	121,610
Massillon township.....	140	20,403	13,370	10	96	3,569	1,167	44	1,154	1,154	3,277,870	1,047,350	426,950	237,525
Pioneer township.....	128	22,626	13,741	95	110	3,457	2,417	1,949	213	1,154	3,023,941	777,120	320,500	173,936
Red Oak township.....	72	14,525	9,585	62	6	2,564	867	900	79	472	2,382,200	564,000	237,100	101,000
Rochester township.....	95	14,513	8,544	193	65	1,217	2,480	1,322	79	613	1,630,590	420,300	183,500	88,555
Springdale township.....	206	23,301	14,407	110	53	3,271	1,110	301	67	967	4,065,390	1,118,520	500,000	192,148
Springfield township.....	161	23,355	15,127	10	9	4,796	688	1,493	322	1,010	3,235,755	1,035,250	424,700	220,390
Sugar Creek township.....	99	14,227	9,383	29	34	2,114	1,268	728	54	622	1,538,350	389,700	285,500	119,995
Cerro Gordo County	2,004	348,380	242,882	1,641	2,845	38,555	4,989	37,842	1,050	17,766	39,809,718	10,716,042	4,487,266	3,777,577
Bath township.....	120	22,451	16,054	87	514	3,646	40	971	20	1,119	2,705,640	719,150	213,900	199,531
Clear Lake township.....	125	17,221	11,193	27	145	2,058	685	1,940	90	976	1,983,007	572,850	251,000	136,481
Clear Lake City township.....	100	21,807	15,602	17	13	134	27	47	1	56	294,100	102,900	59,600	11,990
Dougherty township.....	142	22,943	15,699	183	34	2,097	51	2,498	59	1,112	2,367,460	478,170	204,630	108,325
Falls township.....	123	22,823	15,704	145	193	460	348	4,807	62	1,114	2,365,700	647,550	298,700	161,940
Geneseo township.....	137	21,019	10,997	13	153	2,464	381	2,320	17	845	2,468,400	567,550	247,290	102,535
Grant township.....	133	23,466	14,856	100	30	1,617	698	2,855	16	1,444	2,382,010	690,225	311,550	199,555
Grimes township.....	131	22,608	10,223	46	20	3,261	1	1,638	8	1,277	2,892,310	684,550	296,000	204,220
Lake township.....	124	19,920	14,040	94	60	2,107	102	2,996	18	1,066	3,285,749	765,020	330,600	195,582
Lincoln township.....	113	21,004	14,377	80	39	4,016	591	100	9	973	2,453,575	700,800	303,018	181,295
Mason township.....	114	15,163	10,844	50	19	2,067	854	3,062	86	1,339	2,005,885	446,365	204,680	155,815
Mason City township.....	59	3,716	2,246	8	86	1,405	88	1,734	67	946	2,406,555	861,100	346,000	133,990
Mount Vernon township.....	108	21,080	15,106	205	9	809	168	242	4	183	1,019,337	221,932	102,450	41,295
Owen township.....	108	22,913	16,621	24	122	1,983	143	2,296	2	1,267	1,910,860	615,500	268,100	161,250
Pleasant Valley township.....	113	21,132	16,196	95	14	2,981	1	1,649	214	951	2,374,400	557,400	220,800	184,531
Portland township.....	122	21,850	15,183	67	326	1,182	471	3,309	246	1,066	2,387,925	571,040	225,500	188,151
Union township.....	96	22,414	14,466	250	415	2,615	84	3,883	73	1,128	2,608,065	963,990	357,700	169,516
											1,920,740	489,950	225,800	131,605
Cherokee County	1,834	356,540	261,459	160	883	27,386	6,090	42,390	1,405	17,377	49,986,230	10,859,512	4,011,160	3,185,584
Afton township.....	130	22,696	16,939	-----	-----	1,359	64	3,040	49	1,206	3,185,400	613,300	240,250	188,665
Amberst township.....	117	22,254	16,713	17	24	1,862	568	1,647	78	1,345	3,551,675	907,000	326,500	222,225
Cedar township.....	106	22,587	16,053	10	-----	1,518	681	3,175	57	1,093	3,263,375	607,900	306,550	226,985
Cherokee township.....	106	20,053	12,832	18	7	763	1,673	3,729	187	951	2,712,274	607,972	233,900	166,085
Diamond township.....	106	22,505	17,317	-----	-----	3,262	3	1,284	-----	886	3,385,645	806,225	326,050	170,950
Grand Meadow township.....	120	22,593	17,415	14	1,098	4	2,014	4	5	1,143	3,350,990	687,850	246,050	211,640
Liberty township.....	123	23,182	17,425	47	-----	4,406	3	42	16	1,243	3,287,410	659,800	242,850	271,905
Marcus township.....	134	22,908	18,412	1	10	1,444	-----	1,787	2	1,252	3,250,200	525,500	202,400	244,261
Pilot township.....	104	22,226	14,673	30	77	1,077	1,134	4,444	21	770	2,850,385	509,400	224,600	161,846
Pitchee township.....	99	21,323	16,121	-----	-----	2,874	17	1,117	81	1,113	3,254,420	812,450	308,325	186,395
Rock township.....	116	22,673	17,417	-----	-----	697	190	3,506	8	855	3,232,030	710,360	302,550	243,560
Sheridan township.....	135	23,170	15,163	19	114	1,784	30	2,044	138	878	3,508,535	780,050	241,400	210,400
Silver township.....	117	21,751	15,878	-----	-----</									

NUMBER OF FARMS, FARM ACREAGE, AND SPECIFIED FARM VALUES, BY COUNTIES AND MINOR CIVIL DIVISIONS: 1930—Continued

COUNTY AND MINOR CIVIL DIVISION	Number of farms April 1, 1930	ALL LAND IN FARMS, APRIL 1, 1930, CLASSIFIED ACCORDING TO USE IN 1929									SPECIFIED FARM VALUES, APRIL 1, 1930				
		All land in farms (acres)	Crop land				Pasture land			Wood-land not used for pasture (acres)	All other land in farms (acres)	Farm land and buildings (dollars)	All farm buildings (dollars)	Farmers' dwellings (dollars)	Farm implements and machinery (dollars)
			Crop harvested (acres)	Crop failure (acres)	Wife or fallow (acres)	Plow-able (acres)	Wood-land (acres)	All other (acres)							
Clarke County	1,515	259,090	143,026	1,128	2,960	54,764	23,413	51,543	2,947	10,099	20,349,919	4,313,738	2,263,570	1,123,030	
Doyle township	150	23,155	12,711	324	375	6,114	1,942	465	354	870	1,365,335	299,050	168,500	105,755	
Franklin township	123	21,467	12,168	150	53	2,973	3,917	771	518	857	1,382,455	355,615	194,190	100,300	
Fremont township	112	20,479	11,041	146	162	3,546	2,027	2,451	157	1,009	1,472,100	305,920	165,450	76,875	
Green Bay township	118	22,086	11,459	15	731	2,192	3,847	2,504	129	1,209	1,632,700	300,200	149,300	87,495	
Jackson township	124	22,178	12,872	163	235	5,756	1,953	130	52	1,017	1,739,345	335,405	183,010	93,997	
Knox township	134	22,519	13,306	72	35	3,126	3,777	194	47	1,02	1,858,885	373,200	187,550	127,265	
Liberty township	127	20,871	12,413	72	295	3,086	2,548	35	370	1,192	1,681,310	299,000	159,900	100,585	
Madison township	112	20,745	10,521	111	175	7,420	1,013	357	243	905	1,632,145	370,750	146,020	68,916	
Oscoda township	126	20,591	12,082	6	186	2,290	2,177	3,135	120	635	2,046,190	420,166	228,300	98,977	
Oscoda City township	29	448	187			240				21	142,000	67,000	43,900	2,275	
Troy township	127	22,463	12,215	65	75	8,296	631	524	81	576	2,270,999	449,830	236,900	88,805	
Ward township	118	21,842	12,439	49	2	2,621	1,260	4,953	30	979	1,820,530	413,900	232,500	96,385	
Washington township	124	20,826	10,132	4	258	1,894	1,421	6,324	146	727	1,305,945	316,700	169,050	72,280	
Clay County	1,800	346,577	203,699	156	179	31,449	4,773	29,387	933	16,981	48,397,972	9,805,644	4,128,070	3,020,570	
Clay township	118	22,646	15,051	15	15	3,541		44	16	970	3,293,765	899,415	337,100	213,524	
Douglas township	121	23,063	17,714		6	1,418		2,537	7	1,047	3,314,475	847,345	381,000	214,810	
Freeman township	122	22,324	17,266		3	712	314	3,292	4	1,024	2,395,690	571,675	290,000	171,112	
Garfield township	114	21,344	16,969	21	19	2,847		2,84	12	995	2,697,172	479,100	230,650	138,831	
Gillett Grove township	107	22,300	16,566	18		1,708	633	2,724	204	1,007	2,915,550	581,710	238,100	182,328	
Hertland township	109	22,017	15,799	18		1,911	986	2,449	239	615	2,888,465	593,100	267,400	177,153	
Lake township	88	19,443	14,918			1,411	112	1,586	7	1,409	2,191,603	377,580	152,550	160,735	
Lincoln township	129	22,496	17,990			2,174	86	1,191	20	945	3,289,745	772,714	290,800	222,877	
Logan township	93	21,461	16,162	66		1,337	14	2,797	22	1,063	3,330,800	313,645	112,400	170,090	
Lone Tree township	96	20,631	15,822	5		2,591	11	1,173	6	1,063	2,891,270	710,300	355,500	206,810	
Meadow township	132	22,161	17,018			2,624	84	1,720	32	1,283	2,652,925	598,325	275,100	223,425	
Petersen township	119	20,345	14,784	11	24	1,554	1,875	965	165	967	2,623,385	668,930	237,920	172,900	
Riverton township	116	21,179	16,238	7		2,088	78	1,854	24	890	2,631,145	671,950	304,600	200,440	
Siox township	107	19,129	14,922	12	69	2,261	267	1,614	89	786	2,355,615	296,150	134,350	128,990	
Spencer township	19	492	317			71	3	71		30	190,645	102,595	56,100	9,310	
Summit township	111	22,786	17,146	10	37	1,859	262	2,326	71	1,075	2,802,222	604,250	247,600	189,665	
Waterford township	99	22,339	16,916	3		1,932		2,540	35	913	2,933,500	716,860	240,900	182,560	
Clayton County	2,992	464,060	286,193	3,025	6,303	61,088	77,383	39,092	17,270	23,738	49,432,078	13,511,680	8,282,650	4,433,575	
Boardman township	140	21,645	11,706	8	128	4,156	2,961	1,211	657	818	2,291,565	806,260	351,050	235,060	
Buena Vista township	55	9,198	5,322		252	576	3,583	195	507	533	730,630	270,450	123,400	69,210	
Cass township	175	21,073	11,885	14	116	2,265	2,035	3,404	334	1,066	2,000,465	788,900	358,750	185,412	
Clayton township	106	16,829	11,493	1,676	92	1,399	4,746	641	1,039	1,083	1,506,965	563,600	213,000	144,600	
Cox Creek township	142	20,025	11,493	184	42	3,191	5,115	3,466	898	816	2,007,765	789,875	332,000	188,260	
Elk township	135	19,845	8,869	49	137	4,451	3,103	2,999	816	1,994	1,624,830	618,450	274,300	113,065	
Farmersburg township	133	21,568	13,877	224	138	4,451	4,311	1,173	673	2,002	3,233,400	1,141,000	569,650	192,105	
Garnaville township	109	20,981	13,418	63	226	2,890	4,112	3,899	838	948	2,630,400	784,875	328,750	253,766	
Grand township	145	22,307	12,278	2	140	3,274	3,878	1,767	748	1,000	3,220,402	1,321,630	559,100	286,832	
Grand Meadow township	158	22,843	12,966	224	66	4,948	3,953	2,399	180	1,169	3,976,215	1,390,600	618,150	289,220	
Highland township	120	20,394	9,452	45	651	3,632	2,682	945	531	3,080	1,392,515	509,540	274,000	170,350	
Jefferson township	157	20,210	14,496	52	338	2,548	6,083	1,190	1,664	2,099	2,608,210	931,950	409,700	274,669	
Lodiola township	171	23,411	12,219	50	151	1,976	4,322	3,494	359	837	2,307,132	924,805	387,200	218,933	
Mahory township	149	22,371	9,457	48	590	4,402	5,715	1,221	293	605	2,273,166	746,700	439,100	170,704	
Marion township	150	22,046	11,491	17	145	3,110	3,125	2,635	473	850	2,273,166	858,953	374,400	204,715	
Mendon township	137	17,435	6,660	32	393	624	2,868	1,053	619	1,000	1,682,890	675,250	321,250	147,912	
Millville township	118	19,113	8,246	15	632	1,096	7,199	613	479	806	1,535,675	515,587	212,250	148,775	
Monona township	191	23,389	14,947	22	288	3,064	926	2,899	182	961	3,028,263	1,888,900	647,600	353,000	
Read township	109	15,033	9,663	40	187	2,032	1,277	1,066	658	1,010	2,134,750	791,600	408,400	184,905	
Sperry township	123	22,768	11,254	131	264	3,398	3,782	2,639	288	712	1,947,165	664,400	272,500	182,210	
Volga township	138	23,873	11,343	192	479	2,265	5,347	1,397	1,414	1,526	1,864,860	371,550	201,500	203,570	
Wagner township	147	22,835	13,690	45	613	3,530	2,407	1,111	817	612	2,798,000	1,052,750	501,300	245,193	
Clinton County	2,748	410,083	249,993	1,823	3,309	101,189	13,961	19,954	3,436	17,038	51,541,360	16,120,780	7,309,520	3,255,484	
Bloomfield township	150	22,607	13,650	94	114	6,049	274	1,501	15	910	2,611,220	795,250	331,800	170,905	
Brockfield township	122	20,156	12,496	1	17	6,220	359	355	77	721	2,605,050	779,805	331,200	104,963	
Carnarobe township	114	15,394	9,174	47	272	2,917	557	970	692	675	2,509,905	682,505	337,450	167,710	
Center township	162	23,495	10,498	6	38	7,136	206	165	49	1,340	3,780,882	1,182,995	515,545	239,905	
Clinton township	64	2,117	1,098	8	46	491	262	133	115	256	542,110	237,950	139,000	21,436	
Deep Creek township	124	22,827	13,339	184	199	6,966	709	556	72	812	2,951,000	897,620	345,100	221,765	
De Witt township	204	29,631	19,292	241	170	6,607	1,343	944	250	1,032	3,656,740	1,158,650	552,700	247,340	
Eden township	128	20,615	13,118	16	10	4,863	1,215	295	217	889	3,245,125	888,800	406,825	197,870	
Elk River township	197	29,651	17,455	5	140	6,132	1,423	1,841	540	2,115	1,975,125	1,299,675	599,000	179,290	
Grant township	119	21,492	14,233	80	43	4,977	1,383	543	25	965	2,443,710	672,750	268,450	171,635	
Hampshire township	127	18,777	11,186	36	393	5,577	307	138	121	819	2,189,228	609,250	320,050	122,880	
Liberty township	111	20,115	11,780	693	128	6,474	411	412	85	142	2,057,900	691,900	310,500	129,890	
Lincoln township	114	19,189	6,000	69	2	2,997	322	412		359	1,680,100	699,200	304,050		

AGRICULTURE—IOWA

189

NUMBER OF FARMS, FARM ACREAGE, AND SPECIFIED FARM VALUES, BY COUNTIES AND MINOR CIVIL DIVISIONS: 1930—Continued

COUNTY AND MINOR CIVIL DIVISION	Number of farms April 1, 1930	ALL LAND IN FARMS, APRIL 1, 1930, CLASSIFIED ACCORDING TO USE IN 1929								SPECIFIED FARM VALUES, APRIL 1, 1930				
		Crop land				Pasture land			Wood-land not used for pasture	All other land in farms	Farm land and buildings	All farm buildings	Farmers' dwellings	Farm implements and machinery
		All land in farms (acres)	Crops harvested (acres)	Crop failure (acres)	Idle or fallow (acres)	Plow-able (acres)	Wood-land (acres)	All other (acres)						
Crawford County—Continued.														
Hayes township.....	114	21,542	14,267	10	31	3,862	79	2,052	21	1,211	2,804,554	639,485	231,225	217,063
Iowa township.....	129	22,975	14,919	20	82	5,026	21	1,922	45	949	3,427,303	995,225	363,000	218,441
Jackson township.....	119	21,240	14,030	30	30	3,626	297	2,268	959	2,820,819	640,810	270,425	179,645	
Milford township.....	161	25,847	14,893	65	93	8,145	1,126	513	55	967	3,267,133	723,125	299,800	154,345
Morgan township.....	123	22,251	15,434	109	13	4,320	-----	1,076	38	1,261	3,854,909	970,200	387,300	275,900
Nishnabotny township.....	140	23,802	15,301	53	10	6,133	15	440	14	836	3,800,500	917,700	374,425	261,315
Otter Creek township.....	138	23,118	14,923	-----	124	3,773	22	1,760	110	1,194	3,725,250	846,450	323,950	257,185
Paradise township.....	121	23,079	14,984	19	470	2,840	279	3,279	10	798	2,510,860	610,900	214,500	164,900
Soldier township.....	112	22,602	15,356	4	250	4,773	129	982	27	1,081	3,118,435	726,400	263,300	263,060
Stockholm township.....	120	21,638	14,433	29	70	2,972	1,177	1,596	210	1,101	2,595,240	638,850	244,750	213,085
Union township.....	125	22,432	15,269	-----	53	2,801	2,169	1,226	11	898	2,457,715	614,880	267,025	166,280
Washington township.....	138	21,803	15,403	15	20	4,833	475	103	8	926	2,642,120	674,620	314,700	185,830
Westside township.....	124	22,869	14,430	50	-----	5,412	196	1,792	62	937	3,415,430	752,075	380,950	184,050
Willow township.....	115	22,543	16,812	20	230	4,264	320	62	5	830	2,672,665	571,425	248,100	250,893
Dallas County.....	2,386	363,774	252,299	1,082	841	35,321	27,494	23,184	2,402	18,241	56,583,593	10,789,817	5,215,490	3,211,041
Adams township.....	154	25,959	14,840	58	57	1,455	4,198	3,569	436	1,346	3,139,350	675,820	342,500	174,223
Adel township.....	120	19,712	14,183	55	45	2,161	1,633	859	77	702	3,325,485	588,175	318,750	144,175
Beaver township.....	144	22,017	16,457	14	24	1,998	1,485	958	1	1,080	3,158,575	535,113	217,350	219,412
Boone township.....	128	20,849	12,784	143	36	2,637	2,233	1,627	514	875	2,900,200	565,360	260,050	156,723
Colfax township.....	134	22,623	17,393	45	47	2,413	265	1,382	94	982	3,499,258	696,750	298,100	204,095
Dallas township.....	143	23,578	17,864	26	192	1,853	1,247	1,581	-----	785	4,129,630	697,535	363,450	206,491
Des Moines township.....	152	20,823	14,369	277	11	1,972	1,476	2,107	35	576	3,170,395	624,690	290,290	156,284
Grant township.....	113	24,511	17,628	48	-----	2,778	278	2,704	71	1,064	3,911,038	650,369	297,650	226,080
Lincoln township.....	152	23,333	17,069	10	-----	2,256	463	1,433	-----	1,152	4,094,850	824,750	353,820	234,175
Linn township.....	173	23,102	15,794	143	2	1,634	1,311	3,135	167	976	3,165,385	733,970	370,350	184,562
Spring Valley township.....	198	20,918	14,620	7	88	1,969	1,167	1,281	162	1,124	4,245,180	669,400	391,825	198,985
Sugar Grove township.....	139	23,158	17,607	30	81	3,021	1,612	2,240	50	1,027	4,019,700	786,750	373,600	256,597
Union township.....	214	24,657	14,305	47	18	2,310	3,830	2,733	390	1,114	3,259,030	761,100	425,370	163,655
Van Meter township.....	142	24,600	13,664	89	68	2,893	4,941	2,210	392	1,333	3,089,425	708,890	314,500	281,600
Walnut township.....	130	22,050	16,954	67	-----	1,911	678	1,513	67	890	4,027,132	729,160	331,650	129,023
Washington township.....	144	21,734	15,876	90	105	2,030	1,487	805	36	1,305	3,457,050	842,825	381,300	176,071
Davis County.....	1,952	305,915	198,091	1,032	9,347	85,301	46,888	18,583	8,930	13,233	18,568,251	5,710,461	3,165,335	1,206,258
Bloomfield township.....	43	580	255	-----	3	170	-----	105	2	45	216,250	131,900	98,500	6,345
Cleveland township.....	173	27,589	14,564	118	134	9,069	1,554	1,013	221	916	2,354,620	723,850	393,200	141,910
Drakesville township.....	63	7,678	3,736	36	-----	2,467	1,024	637	116	232	640,050	159,300	100,100	29,115
Fabius township.....	142	21,159	8,953	11	396	8,940	1,639	5	171	1,044	1,942,910	404,250	234,450	76,260
Fox River township.....	100	16,507	6,182	-----	-----	3,524	5,700	246	148	707	780,950	205,700	119,375	56,620
Grove township.....	158	24,403	11,883	112	302	6,390	2,126	2,685	142	768	1,479,522	528,650	316,110	108,376
Hick Creek township.....	105	21,439	8,996	14	206	6,245	3,054	1,492	251	1,181	1,193,805	403,200	219,890	68,385
Marion township.....	112	21,264	7,716	23	376	3,590	7,225	1,191	353	720	1,137,585	262,110	144,800	85,125
Perry township.....	104	10,624	7,931	35	87	5,653	1,066	1,290	33	580	988,690	308,150	172,075	59,995
Prairie township.....	80	15,244	8,135	40	181	3,712	2,040	422	184	527	1,188,265	302,750	160,060	57,545
Roscoe township.....	136	16,006	7,047	15	357	5,566	1,288	669	56	708	1,185,925	313,025	164,400	70,785
Salt Creek township.....	80	19,811	7,907	93	331	4,186	4,776	968	165	1,395	942,562	301,526	168,985	61,805
Soap Creek township.....	128	22,378	8,028	46	211	3,322	5,290	3,067	1,116	1,388	1,177,965	300,040	160,600	81,006
Union township.....	158	22,993	9,861	241	250	4,823	3,831	2,239	575	1,146	1,220,641	373,090	193,500	84,466
West Grove township.....	126	22,470	10,980	180	240	7,559	2,152	398	226	741	1,378,261	403,845	231,300	97,440
Wyacondah township.....	184	29,194	13,014	68	273	10,085	3,683	760	171	1,140	1,657,250	529,075	289,450	121,240
Decatur County.....	1,969	318,884	165,227	2,262	6,437	71,836	38,710	16,413	8,216	14,773	19,837,824	5,219,565	2,871,765	1,199,131
Bloomington township.....	105	20,417	10,614	84	674	5,148	1,610	755	190	1,342	1,066,085	196,450	98,650	75,970
Burrell township.....	122	21,430	10,643	375	1,093	4,263	2,232	1,207	326	1,281	1,066,980	190,400	92,500	64,195
Center township.....	159	20,108	11,290	22	72	6,847	743	437	60	637	1,742,285	572,700	317,500	89,405
Decatur township.....	126	20,897	12,212	145	91	3,456	2,443	1,212	92	1,246	1,409,080	344,300	189,125	98,138
Eden township.....	148	22,965	10,823	76	256	3,866	5,688	1,607	269	390	1,254,020	367,600	211,060	62,495
Fayette township.....	84	15,435	9,293	30	164	4,800	128	218	731	731	1,345,945	287,675	148,500	68,031
Franklin township.....	138	21,820	13,620	55	383	5,966	738	2	29	1,027	1,747,510	396,050	207,500	102,380
Garden Grove township.....	125	22,586	13,088	-----	320	5,571	2,376	25	5	1,201	1,773,615	515,225	275,950	111,250
Grand River township.....	87	21,785	9,644	60	848	3,987	3,188	3,079	442	487	1,041,340	254,100	124,000	49,991
Hamilton township.....	116	13,156	5,741	102	548	2,249	2,551	1,168	133	664	651,380	209,900	132,450	42,444
High Point township.....	128	22,993	11,101	164	354	3,935	3,017	3,357	159	876	1,271,540	376,500	198,550	91,600
Lamont township.....	53	1,405	708	-----	-----	517	20	12	-----	88	348,609	180,275	120,700	20,112
Leon township.....	29	340	89	-----	-----	246	-----	-----	-----	24	140,900	90,900	69,800	6,145
Long Creek township.....	133	23,228	12,471	270	257	5,172	3,246	394	373	1,045	1,401,817	344,275	197,125	74,965
Morgan township.....	82	18,565	5,633	317	587	2,376	2,427	880	342	983	514,655	124,745	65,575	41,215
New Buda township.....	97	14,111	8,274	39	-----	5,074	308	27	74	418	962,268	222,250	125,500	49,825
Richland township.....	124	20,763	10,334	79	46	4,748	2,682	1,066	409	1,499	1,216,420	307,690	172,100	86,940
Woodland township.....	113	21,940	9,589	446	744	3,405	5,613	967	282	844	553,375	238,540	125,100	69,080
Delaware County.....	2,254	384,628	222,775	490	1,816	52,068	21,612	37,573	3,065	15,238	28,817,961	13,269,837	5,346,055	2,458,161
Adams township.....	112</													

NUMBER OF FARMS, FARM ACREAGE, AND SPECIFIED FARM VALUES, BY COUNTIES AND MINOR CIVIL DIVISIONS: 1930—Continued

COUNTY AND MINOR CIVIL DIVISION	Number of farms April 1, 1930	ALL LAND IN FARMS, APRIL 1, 1930, CLASSIFIED ACCORDING TO USE IN 1929									SPECIFIED FARM VALUES, APRIL 1, 1930			
		All land in farms (acres)	Crop land			Pasture land			Wood-land not used for pasture (acres)	All other land in farms (acres)	Farm land and buildings (dollars)	All farm buildings (dollars)	Farmers' dwellings (dollars)	Farm implements and machinery (dollars)
			Crops harvested (acres)	Crop failure (acres)	Idle or fallow (acres)	Flow-able (acres)	Wood-land (acres)	All other (acres)						
Des Moines County	1,730	239,738	135,378	2,739	3,397	21,732	37,339	25,859	2,600	10,907	26,087,075	7,736,020	4,121,105	1,742,904
Angusta township.....	61	9,932	4,362	26	2	729	1,890	1,325	332	382	602,030	249,250	118,925	50,746
Benton township.....	144	19,682	9,869	60	33	994	6,779	1,135	300	522	1,496,757	469,410	261,550	117,680
Burlington township.....	55	2,737	1,371	150	19	376	199	506	15	101	814,390	302,900	199,700	61,125
Concordia township.....	37	2,908	1,646	83	15	109	438	493		184	399,325	159,400	94,075	22,749
Deaerville township.....	180	25,241	14,959	20	87	2,371	2,761	4,078	155	640	3,601,205	907,080	522,250	184,948
Plant River township.....	183	26,263	9,988	181	781	1,301	5,988	869	211	744	2,440,540	902,850	627,800	141,040
Franklin township.....	150	21,557	12,191	10	300	1,874	4,423	1,529	229	991	2,338,500	836,845	401,700	182,215
Huron township.....	127	24,978	15,301	590	704	1,282	3,719	1,788	96	1,166	2,162,520	699,050	292,900	154,440
Jackson township.....	47	9,183	5,247	690	133	713	575	303	185	1,337	641,860	181,700	107,150	38,635
Pleasant Grove township.....	129	20,060	10,244		49	1,174	1,294	6,119	582	637	1,697,190	309,540	151,145	108,670
Tama township.....	105	16,248	4,320	215	274	1,807	3,435	493	179	825	1,030,790	392,265	254,780	72,625
Union township.....	189	20,365	10,752	335	381	1,301	3,419	2,858	214	1,146	2,556,426	821,650	439,430	174,769
Washington township.....	147	22,152	13,646	67	294	3,412	3,382	1,420	13	878	2,682,835	497,075	229,160	201,085
Yellow Springs township.....	185	31,094	19,362	30	4	5,099	2,655	2,913	119	1,314	3,642,367	1,109,955	530,050	232,227
Dickinson County	1,294	292,177	174,469	532	428	27,625	2,370	14,647	251	11,852	25,361,549	4,968,370	2,110,920	1,622,219
Center Grove township.....	139	17,541	12,644	2	15	2,416	522	1,563	10	969	2,332,110	589,125	299,350	134,220
Diamond Lake township.....	83	16,116	12,139		46	1,241	199	1,432		883	1,583,418	323,800	134,800	114,360
Excelsior township.....	111	22,483	17,114	20	16	2,685	1,862	1,862	8	825	2,447,500	365,375	177,235	135,866
Lakeville township.....	98	17,730	12,304	47		1,989	94	2,125		971	2,012,500	337,100	164,300	99,130
Lloyd township.....	108	22,655	18,506		13	2,817	26	844	3	1,256	2,505,790	360,700	158,400	149,245
Milford township.....	120	22,351	17,717	95	17	3,018		258	2	1,274	2,451,265	335,285	140,975	146,330
Okoboji township.....	110	22,357	15,945	74		3,978	977	843	23	1,017	2,360,625	520,400	194,450	145,049
Richland township.....	109	22,967	18,161	30	92	1,728	62	1,640	25	1,129	2,833,495	402,125	159,675	178,744
Silver Lake township.....	76	16,819	12,121		5	1,963	200	1,442	25	823	1,727,270	382,700	166,800	146,373
Spirit Lake township.....	74	12,962	8,339	36	140	1,452	421	1,075	78	821	1,468,663	364,450	167,950	106,910
Superior township.....	91	17,221	12,781	24	12	1,975	49	1,483	63	543	1,721,490	385,105	153,435	127,240
Westport township.....	105	21,539	17,978	4	22	3,226	14	1,460	14	1,041	2,447,423	602,175	203,450	138,742
Dubuque County	2,276	392,612	199,953	1,296	2,140	58,184	43,864	35,412	5,130	13,101	40,589,305	13,489,926	5,954,775	3,280,788
Cascade township.....	99	20,761	12,322	36	37	5,238	1,378	999	191	536	2,317,290	606,950	246,300	122,415
Center township.....	145	22,229	16,725	72	205	1,660	3,286	4,616	270	1,295	1,911,951	752,800	334,060	191,285
Concord township.....	124	22,227	12,109	32	144	3,456	3,492	1,887	526	579	2,498,285	774,950	343,925	238,170
Dodge township.....	139	22,632	14,989	51	404	3,582	789	1,750	208	829	2,897,075	791,255	347,400	231,671
Dubuque township.....	200	16,244	8,676	540	153	1,936	1,891	2,199	67	790	2,622,545	981,665	514,750	198,885
Iowa township.....	118	20,952	16,798	3	349	2,063	2,170	4,276	349	1,013	2,375,595	731,905	290,450	180,099
Jefferson township.....	186	25,470	12,901	169	132	2,867	5,135	3,068	504	743	2,474,788	972,105	488,300	227,520
Julien township.....	32	1,129	473	49	42	137	161	107	26	134	263,600	116,700	58,350	13,985
Liberty township.....	117	21,569	13,353	65	32	4,249	627	1,840	666	707	3,009,382	887,950	394,225	274,635
Mosalem township.....	103	18,231	7,966	39	152	2,166	5,944	789	211	1,033	1,191,700	474,050	168,400	115,625
New Wine township.....	168	22,998	15,199	14		3,642	731	2,066	330	986	3,673,320	1,349,475	538,450	358,370
Perru township.....	144	15,147	8,913	94	22	729	4,463	1,083	119	631	1,824,685	824,950	362,090	154,791
Prarie Creek township.....	113	23,497	13,713	76	139	5,272	1,536	1,839	340	558	2,450,530	742,760	307,300	168,390
Table Mount township.....	136	20,699	16,438	2	91	2,369	4,856	1,923	480	590	1,997,467	694,441	321,300	168,720
Taylor township.....	129	20,993	12,436		10	6,139	916	239	181	1,056	2,530,630	822,040	357,400	177,629
Vernon township.....	113	24,987	15,973	15	41	3,651	2,719	2,737	216	622	2,584,865	782,950	351,450	197,839
Washington township.....	114	22,274	12,186	8	95	3,776	1,778	3,401	401	622	2,059,567	609,000	271,575	127,055
Whitewater township.....	96	26,043	16,770	1		3,269	2,063	3,533	90	377	1,956,030	574,700	258,050	114,265
Emmet County	1,265	317,552	195,443	598	782	56,997	4,161	13,561	362	13,148	27,285,742	5,799,685	2,444,044	1,985,102
Armstrong Grove township.....	122	22,322	17,431	23	117	2,275	319	1,990	11	1,116	2,998,115	480,875	200,700	196,798
Center township.....	112	22,971	18,496	39	29	2,410	246	942	12	707	2,760,300	695,900	224,200	206,095
Denmark township.....	126	22,515	18,493			2,795	145	16		1,156	3,162,755	889,565	369,700	269,691
Ellsworth township.....	96	17,907	14,260	61	163	2,395	22	308	10	828	1,876,393	381,450	148,850	162,900
Emmet township.....	34	16,830	11,629	74	47	1,324	439	2,920	46	971	1,648,395	324,750	155,214	109,105
Estherville township.....	157	21,583	14,706	36	69	1,917	1,332	2,132	120	1,271	2,674,109	685,010	324,380	189,962
High Lake township.....	129	21,097	14,704	36	57	2,191	1,044	1,288	54	1,721	2,196,358	555,650	299,325	183,341
Iowa Lake township.....	78	18,735	13,347	122		2,126	169	926		1,045	1,842,555	337,740	128,400	120,293
Jack Creek township.....	94	22,836	18,847		63	3,774	189	1,659	23	1,280	2,386,935	338,750	162,800	195,113
Lincoln township.....	74	16,668	12,608	2	4	2,494		199	2	869	1,732,800	323,600	135,000	77,660
Swan Lake township.....	94	22,969	17,316	94	254	4,076	27	280	4	968	2,073,725	414,550	192,600	165,275
Twelve Mile Lake township.....	109	22,110	16,286	99	39	2,440	229	1,901	20	1,126	2,003,252	498,925	173,875	156,859
Fayette County	1,638	442,147	267,464	845	3,347	50,066	28,142	63,866	3,779	20,438	42,184,469	15,139,631	6,387,145	3,378,818
Auburn township.....	175	22,375	13,118	1	130	1,238	762	5,302	640	1,252	1,777,326	736,575	301,750	186,899
Banks township.....	158	22,334	15,613	72	18	1,583	184	4,177	40	1,272	2,247,065	1,012,712	435,150	180,066
Beethel township.....	132	23,434	15,690	10	78	3,917	232	2,920	74	1,191	1,816,717	790,465	300,595	168,353
Center township.....	155	22,265	14,677	35	278	2,719	773	3,173	49	1,159	2,122,600	666,660	268,650	172,312
Clement township.....	129	22,366	11,987	30	131	2,122	3,502	3,686	401	939	2,100,123	756,920	351,150	177,834
Deer township.....	178	22,832	12,697		460	2,736	3,251	2,436	535	1,417	2,481,207	912,805	408,050	201,997
Eden township.....	145	22,681	13,148	19	7	3,471	1,040	4,211	191	994	2,230,485	738,375	329,000	195,980
Fairfield township.....														

AGRICULTURE—IOWA

NUMBER OF FARMS, FARM ACREAGE, AND SPECIFIED FARM VALUES, BY COUNTIES AND MINOR CIVIL DIVISIONS: 1930—Continued

COUNTY AND MINOR CIVIL DIVISION	Number of farms April 1, 1930	ALL LAND IN FARMS, APRIL 1, 1930, CLASSIFIED ACCORDING TO USE IN 1929								SPECIFIED FARM VALUES, APRIL 1, 1930				
		All land in farms (acres)	Crop land			Pasture land			Wood-land not used for pasture (acres)	All other land in farms (acres)	Farm land and buildings (dollars)	All farm buildings (dollars)	Farmers' dwellings (dollars)	Farm implements and machinery (dollars)
			Crops harvested (acres)	Crop fallure (acres)	Idle or fallow (acres)	Plow-able (acres)	Wood-land (acres)	All other (acres)						
Floyd County	1,855	303,035	212,951	1,995	2,647	30,253	10,084	20,298	1,294	15,123	35,117,050	9,314,304	3,874,421	2,403,783
Cedar township.....	105	19,856	12,930	20	535	1,036	675	3,229	181	1,250	1,769,970	545,620	228,750	116,589
Charles City township.....	23	1,270	832	51	---	86	70	26	4	130	765,200	302,622	60,846	43,302
Floyd township.....	164	24,730	10,508	263	354	2,700	2,039	1,061	229	1,193	3,040,125	867,600	407,600	222,450
Niles township.....	150	21,270	14,233	46	30	957	515	4,004	153	998	2,294,927	716,845	298,750	190,225
Pleasant Grove township.....	100	26,555	14,337	143	793	1,637	460	2,341	44	845	1,569,670	470,000	202,350	169,295
Riverton township.....	190	27,223	18,067	9	50	2,584	374	3,430	175	1,074	2,474,950	892,550	393,900	197,000
Rockford township.....	120	23,722	16,834	60	275	1,671	927	2,617	100	1,238	2,444,130	552,800	266,100	143,727
Rock Grove township.....	130	23,822	16,838	387	35	3,368	807	1,173	73	1,141	2,858,100	679,525	290,660	164,215
Rudd township.....	131	23,251	17,500	89	116	3,265	382	501	26	1,282	2,870,245	616,795	299,780	178,866
St. Charles township.....	201	39,266	26,848	28	38	5,174	438	4,545	129	2,066	4,887,378	1,410,755	563,700	336,718
Scott township.....	137	25,210	18,062	73	202	1,916	132	3,538	9	1,278	2,545,485	537,650	217,275	155,977
Ulster township.....	168	26,434	19,879	82	67	2,907	953	1,303	86	1,157	3,306,265	887,900	344,650	278,690
Union township.....	161	26,398	18,733	164	141	2,892	1,572	1,350	75	1,471	3,457,565	744,242	336,760	207,229
Franklin County	2,082	361,891	266,258	2,513	1,186	39,293	7,632	26,986	990	17,084	49,038,325	11,060,377	4,664,080	3,267,684
Clinton township.....	20	3,555	2,464	25	25	314	155	232	4	316	415,075	94,700	42,900	22,400
Geneva township.....	116	21,892	16,045	71	163	1,529	390	2,555	102	1,037	2,788,295	603,685	261,200	192,100
Grant township.....	125	22,966	17,877	257	41	2,074	25	1,188	12	1,522	3,336,325	660,795	274,500	241,079
Hamilton township.....	115	21,605	16,784	57	30	2,341	73	1,089	---	1,231	3,090,715	690,220	309,900	200,174
Ingham township.....	114	23,731	17,028	124	128	1,721	871	2,573	69	917	2,892,175	548,985	230,530	181,071
Lee township.....	123	23,448	18,133	155	64	2,787	316	573	26	1,394	3,031,490	732,485	248,900	182,553
Marion township.....	158	23,507	17,477	129	45	3,434	24	1,288	6	1,104	3,607,495	991,275	436,600	265,071
Morgan township.....	162	23,420	17,006	145	46	2,988	387	1,681	84	1,089	3,812,230	861,760	390,700	225,019
Mott township.....	107	19,205	13,455	92	---	1,765	910	2,011	77	895	2,685,140	569,945	240,450	188,163
Oakland township.....	137	22,236	15,644	249	88	2,628	1,072	1,401	144	1,010	3,025,625	679,596	291,860	182,427
Osceola township.....	135	21,821	15,744	320	29	1,160	2,973	91	91	1,222	2,931,865	737,795	311,200	187,617
Reeve township.....	135	20,603	14,657	86	114	1,814	1,353	1,601	49	929	3,059,412	770,160	342,650	210,875
Richland township.....	124	24,195	17,629	122	220	2,184	513	2,492	78	957	3,072,330	777,795	311,200	187,617
Ross township.....	111	19,334	13,673	259	29	3,181	330	999	178	685	2,404,535	639,825	257,100	195,199
Scott township.....	131	22,564	17,230	132	125	3,615	---	411	36	1,015	3,080,400	787,575	285,750	211,610
Washington township.....	43	2,636	1,936	7	3	430	68	82	1	89	627,350	215,800	136,400	80,800
West Fork township.....	117	22,765	15,744	153	31	2,183	761	2,575	42	966	2,298,998	510,316	235,840	138,133
Wisner township.....	109	22,462	17,712	130	5	3,205	102	622	---	716	2,593,870	623,050	235,200	193,080
Fremont County ¹	1,921	304,908	199,180	26,501	2,821	36,256	13,602	8,216	4,013	14,319	48,584,179	7,612,900	4,068,110	2,090,613
Benton township.....	128	25,857	14,479	6,384	15	1,421	911	938	322	1,367	3,334,575	502,740	277,575	168,585
Fisher township.....	144	23,040	16,380	848	72	4,396	151	161	34	978	3,760,670	856,900	439,100	183,606
Green township.....	154	20,546	14,760	1	172	3,065	1,046	61	120	1,321	2,712,906	479,725	266,250	103,553
Locust Grove township.....	101	20,364	13,830	265	179	4,644	47	597	26	767	2,936,145	603,945	288,525	175,790
Madison township.....	156	24,653	17,620	639	187	3,519	1,229	261	450	718	3,799,140	647,600	300,775	182,822
Monroe township.....	132	22,743	17,740	377	188	2,909	292	469	9	799	3,637,773	561,555	234,830	158,965
Prairie township.....	117	18,050	11,428	2,641	3	1,623	356	1,150	166	802	2,771,580	548,600	228,725	142,980
Riverside township.....	117	22,641	16,519	909	244	8,499	328	315	54	773	3,641,516	675,500	310,730	169,682
Riverton township.....	107	17,207	8,725	3,911	672	2,415	312	327	43	802	2,652,475	447,745	235,850	142,638
Ross township.....	19	626	458	---	1	102	14	15	---	36	171,000	86,800	58,100	4,500
Scott township.....	194	25,570	16,442	755	180	2,019	1,907	870	1,383	2,014	3,044,232	394,175	202,730	159,680
Sidney township.....	322	42,754	25,908	4,114	553	2,967	4,117	2,077	970	2,048	5,536,730	1,130,835	603,855	288,396
Walnut township.....	89	16,292	11,059	1,505	99	2,111	411	533	58	516	2,515,200	479,820	235,840	143,208
Washington township.....	141	24,556	13,823	4,252	256	1,576	2,451	422	358	1,418	3,010,237	476,200	259,025	66,288
Greene County	2,062	352,722	266,531	1,388	475	41,337	12,637	14,527	855	15,179	55,242,845	10,091,140	4,455,065	3,200,791
Bristol township.....	147	21,768	16,891	22	46	2,002	849	949	68	941	3,512,225	627,850	285,100	180,616
Cedar township.....	111	23,143	17,016	1	15	1,598	1,570	1,578	98	1,287	3,187,995	576,450	276,800	164,650
Dawson township.....	125	22,456	17,695	31	4	2,955	409	636	38	1,017	3,618,785	676,650	320,600	201,934
Franklin township.....	134	21,345	15,921	142	2	2,938	409	902	28	943	3,113,692	534,950	233,275	177,930
Grant township.....	110	18,348	12,568	10	20	2,612	2,041	311	---	766	3,014,962	600,200	262,400	165,650
Greenbrier township.....	129	23,701	18,556	42	26	3,670	24	400	14	959	3,097,355	620,235	254,175	244,790
Hardin township.....	110	21,740	16,306	114	53	2,505	574	1,369	5	834	3,218,080	576,000	247,850	192,275
Highland township.....	112	21,030	16,764	88	103	3,127	---	806	1	845	3,455,700	642,505	281,900	180,590
Jackson township.....	132	21,469	15,870	25	81	1,916	1,906	927	21	723	3,204,635	619,475	273,450	199,765
Jefferson township.....	32	1,688	1,202	11	26	327	38	50	2	32	437,200	154,400	97,500	22,725
Junction township.....	213	34,723	26,663	76	38	4,902	378	1,314	103	1,254	5,875,840	1,076,415	399,590	318,131
Kendrick township.....	135	23,176	16,182	20	7	1,835	2,628	885	300	1,319	3,352,655	625,075	307,900	193,464
Paton township.....	130	23,197	18,395	49	25	3,167	548	548	18	937	3,939,370	691,450	343,500	219,284
Scranton township.....	139	22,178	16,451	683	8	2,618	88	1,355	19	976	4,164,662	648,200	283,700	249,763
Washington township.....	185	30,082	22,024	15	14	2,274	1,667	1,764	136	1,598	4,705,215	778,210	354,440	265,504
Willow township.....	118	22,063	17,237	50	25	2,891	287	753	---	811	3,344,474	641,075	235,925	217,700
Grundy County	1,788	315,908	227,437	637	233	33,599	1,751	37,140	493	14,708	47,338,511	10,289,872	4,338,740	2,878,116
Beaver township.....	145	22,267	15,667	56	6	1,183	18	4,221	68	1,045	3,109,855	661,015	262,050	169,515
Black Hawk township.....	118	21,651	14,261	25	5	3,837	80	2,433	25	985	3,486,780			

NUMBER OF FARMS, FARM ACREAGE, AND SPECIFIED FARM VALUES, BY COUNTIES AND MINOR CIVIL DIVISIONS: 1930—Continued

COUNTY AND MINOR CIVIL DIVISION	Number of farms April 1, 1930	ALL LAND IN FARMS, APRIL 1, 1930, CLASSIFIED ACCORDING TO USE IN 1929									SPECIFIED FARM VALUES, APRIL 1, 1930			
		Crop land				Pasture land			Wood-land not used for pasture	All other land in farms	Farm land and buildings	All farm buildings	Farmers' dwellings	Farm implements and machinery
		All land in farms (acres)	Crops harvested (acres)	Crop failure (acres)	Idle or fallow (acres)	Plow-able (acres)	Wood-land (acres)	All other (acres)						
Guthrie County	2,379	361,262	224,359	1,932	2,067	43,692	32,963	36,073	2,856	16,780	40,808,245	8,751,873	4,182,455	2,467,213
Baker township	135	29,429	19,668	19	36	8,125	3,504	240	134	703	1,957,555	479,340	243,900	122,005
Bear Grove township	123	21,900	13,222	85	266	2,832	1,150	3,167	604	774	2,402,840	458,095	202,000	136,494
Beaver township	206	34,591	15,187	95	27	2,900	1,124	5,035	96	1,085	2,748,665	764,465	442,830	173,105
Cass township	272	32,781	22,778	67	72	2,913	2,436	2,708	80	1,727	4,612,709	925,360	472,400	263,562
Dodge township	145	21,896	16,687	56	240	2,662	511	1,481	11	848	2,976,340	571,545	269,400	200,180
Grant township	145	26,026	17,248	73	190	4,789	188	1,799	32	1,737	2,876,057	619,935	270,900	209,761
Highland township	135	22,724	15,007	24	2	2,695	1,961	1,620	315	1,100	2,952,842	591,305	283,100	140,753
Jackson township	135	20,647	10,667	41	69	678	4,968	2,598	78	748	1,812,725	360,515	185,980	114,665
Orange township	109	22,368	13,428	40	190	2,877	1,458	2,955	586	864	2,216,500	512,290	205,150	122,045
Pearl township	74	10,497	8,076	8	256	282	3,159	1,126	45	551	800,565	169,450	87,345	55,650
Richland township	132	21,477	16,165	4	64	701	292	3,215	10	984	3,264,290	598,200	277,800	227,970
Seely township	143	24,333	18,086	178	26	3,356	1,119	2,192	183	2,212	2,410,950	511,398	201,250	145,180
Stuart township	40	5,980	3,374	57	110	938	599	589	40	283	746,187	167,700	89,590	49,575
Thompson township	156	24,570	13,425	201	187	4,161	1,734	3,424	199	1,239	2,409,510	539,790	287,500	147,485
Union township	103	21,194	11,739	87	2	2,637	3,915	2,133		678	1,951,890	413,475	194,350	107,585
Valley township	144	26,015	11,784	170	269	3,067	1,781	1,635	140	1,159	2,078,490	507,240	247,180	113,328
Victory township	103	20,449	12,694	131	18	2,967	2,193	1,155	363	1,058	2,582,260	561,800	223,520	137,570
Hamilton County	2,213	362,461	274,389	860	3,927	47,478	9,335	6,427	641	17,523	59,001,082	12,937,205	5,658,240	3,908,148
Blairsville township	114	23,717	13,236	61	3,922	57	243	20	1,046	4,028,578	692,805	290,050	277,037	
Boone township	49	1,139	393		292	222	39	3	87	425,050	207,200	112,600	16,015	
Cass township	131	21,892	16,363	12	1,295	1,474	1,631	119	1,620	3,576,140	645,665	296,450	190,215	
Clear Lake township	137	24,632	18,674	47	11	2,835	138	1,547	13	1,282	3,110,550	824,600	369,700	269,725
Elmworth township	133	21,043	16,119	13	161	2,023	348	1,280	65	1,114	3,767,750	715,010	305,100	246,230
Freedom township	117	21,043	16,550		319	2,537	564	376	697	3,929,290	809,450	368,900	241,847	
Fremont township	113	23,334	19,396	177	2,533	470	140	15	633	4,236,695	797,850	336,290	271,773	
Hamilton township	121	21,379	16,634	32	128	2,565	135	675	77	1,063	3,643,735	796,650	369,290	252,495
Independence township	127	22,086	18,594	36	423	2,821	826	300	139	1,037	3,956,700	865,400	449,850	279,975
Liberty township	146	23,565	17,211	23	829	2,407	106	847	10	1,132	3,751,985	762,950	316,800	242,024
Linn township	145	23,880	19,242	28	3	3,249		82	1,246	3,087,925	797,350	346,775	261,575	
Lyon township	153	23,766	16,673	96	6	4,144	875	94	83	2,115	3,595,565	894,800	448,500	255,799
Marion township	170	21,657	16,543	12	196	3,562	182	118	21	1,023	4,252,367	958,550	428,650	282,420
Rose Grove township	121	23,617	16,157	365	351	3,063	233	437	180	961	3,394,145	600,300	253,900	230,150
Ross township	156	23,009	17,077	47	399	3,079	190	37	32	1,078	3,617,229	858,300	387,225	207,125
Webster township	126	21,905	13,712	12	29	2,156	3,779	1,044	77	1,094	2,843,718	446,925	193,690	161,950
Williams township	117	22,490	17,741	209	312	3,125	45	157	15	895	3,184,750	563,400	234,650	221,793
Hancock County	1,936	332,073	262,371	2,567	2,696	44,663	2,680	13,107	365	17,911	44,108,319	9,926,280	4,045,075	3,148,443
Amsterdam township	124	21,532	17,346	10	27	1,945	92	941	1,193	3,223,140	707,435	303,200	181,010	
Avery township	136	22,374	16,313	190	32	3,914	335	285	1,195	2,635,900	694,150	252,775	164,450	
Bingham township	107	22,505	17,091	140	210	3,779	227	2,899	72	1,087	2,630,495	501,305	217,900	201,045
Boone township	106	21,328	16,867	104	81	3,007	9	282	20	968	2,639,900	454,150	202,300	183,290
Britt township	135	21,778	15,410	190	332	3,372	216	653	22	1,374	2,809,653	713,200	273,200	178,893
Concord township	132	21,948	15,980	268	200	3,314	21	1,047	33	885	3,231,700	772,615	341,700	216,040
Crystal township	118	21,761	15,091	281	601	3,962	463	3,311	113	939	2,215,800	518,600	205,600	186,820
Eli township	119	23,073	17,378	59	293	3,579	19	528	5	1,213	2,920,300	682,805	318,000	222,535
Ellington township	137	21,678	14,989	96	34	1,761	746	2,695	24	1,142	2,519,395	756,700	279,200	209,053
Erin township	113	24,079	18,327	102	296	3,637	83	604	10	1,000	3,157,820	563,740	240,600	192,568
Garfield township	129	18,385	14,073	362	27	2,266	72	1,416	8	1,152	2,333,545	643,750	246,100	225,425
Liberty township	122	22,612	16,541	103	39	3,399	16	1,694	13	1,077	2,908,525	692,850	303,150	240,250
Madison township	130	21,331	15,636	416	167	3,070	155	1,181	9	1,297	2,281,816	583,555	220,000	171,715
Magee township	104	22,969	18,442	37	106	3,068	3	289	4	1,045	3,382,565	618,225	212,600	181,243
Orchel township	111	22,171	17,136	266	71	2,584	115	753	14	1,232	2,587,750	523,400	187,600	204,807
Twin Lake township	106	21,522	16,361	85	31	3,378	86	229	38	1,112	2,189,115	599,400	244,100	187,890
Hardin County	2,179	331,691	266,894	1,515	1,040	36,549	13,962	26,700	925	15,647	50,762,719	12,493,074	5,488,975	3,095,181
Alden township	263	34,695	26,531	229	110	4,126	731	1,870	10	1,388	4,918,595	1,091,800	447,100	294,505
Baycey township	125	21,900	16,082	266	127	3,814	180	373	26	1,061	2,863,070	624,430	262,125	175,052
Clay township	134	20,655	12,901	12	10	3,072	2,021	1,670	51	928	2,047,762	533,440	243,350	192,490
Concord township	142	23,179	18,344	18	32	2,513	35	1,015		1,222	3,376,810	908,900	459,750	241,989
Eldora township	161	18,790	13,413		15	872	728	2,868	70	794	2,759,180	470,600	211,250	133,780
Eldora City township	29	2,897	1,732	32		619	72	165	34	263	2,289,180	470,600	211,250	133,780
Elias township	131	21,540	15,111	212	114	3,969	281	846	45	959	3,279,862	131,650	78,900	36,700
Etna township	140	22,418	16,206	96	14	1,514	1,173	2,283	31	1,001	3,257,878	830,325	380,800	179,688
Grant township	121	22,695	16,734	23	35	2,323		2,685	24	931	3,129,705	730,912	355,025	234,822
Hardin township	260	32,000	22,520	176	154	3,952	1,931	2,022	64	1,241	5,001,282	1,394,379	708,900	303,093
Jackson township	143	22,444	15,864	33	13	1,686	1,075	2,660	132	913	2,079,495	603,130	254,200	165,018
Pleasant township	118	20,643	13,201	11	131	2,108	1,158	2,517	98	819	2,566,295	838,550	319,325	146,230
Providence township	128	22,696	16,829	51	162	2,407	714	1,528	102	903	3,352,805	892,015	406,200	211,766
Shekman township	129	22,293	17,117	67		2,616	136	1,691	16	1,265	3,177,455	753,295	359,550	191,147
Tipton township	141	21,598	14,919	139	25	2,366	1,041	1,955	52	1,107	3,808,550	892,650	413,000	240,225
Union township</														

AGRICULTURE—IOWA

NUMBER OF FARMS, FARM ACREAGE, AND SPECIFIED FARM VALUES, BY COUNTIES AND MINOR CIVIL DIVISIONS: 1930—Continued

COUNTY AND MINOR CIVIL DIVISION	Number of farms April 1, 1930	ALL LAND IN FARMS, APRIL 1, 1930, CLASSIFIED ACCORDING TO USE IN 1929							SPECIFIED FARM VALUES, APRIL 1, 1930					
		Crop land				Pasture land			Wood-land not used for pasture	All other land in farms	Farm land and buildings	All farm buildings	Farmers' dwellings	Farm implements and machinery
		All land in farms	Crops harvested	Crop failure	Idle or fallow	Plow-able	Wood-land	All other						
		(acres)	(acres)	(acres)	(acres)	(acres)	(acres)	(acres)	(acres)	(acres)	(dollars)	(dollars)	(dollars)	(dollars)
Harrison County—Continued.														
Little Sioux township.....	124	18,331	13,484	28	50	1,212	1,165	943	395	1,054	2,185,400	359,500	183,300	169,615
Magnolia township.....	270	34,195	21,093	5	345	3,653	3,911	2,605	419	1,964	3,920,455	980,765	485,000	283,617
Morgan township.....	89	14,535	9,815	12	-----	1,292	1,398	75	1,124	819	1,887,470	332,835	187,100	131,560
Bagan township.....	125	10,698	10,236	204	16	2,960	2,583	105	1	593	2,205,525	450,070	224,200	160,870
St. John township.....	220	27,810	20,556	495	109	2,151	1,975	878	162	1,484	3,837,446	995,775	621,890	231,355
Taylor township.....	116	19,214	14,448	133	30	1,845	1,278	197	36	1,247	2,742,880	459,075	232,300	151,660
Union township.....	168	26,011	19,852	10	273	4,035	695	283	4	859	3,353,858	691,665	312,300	227,410
Washington township.....	167	25,083	18,820	58	96	4,030	650	337	117	975	3,874,240	995,305	496,400	262,360
Henry County.														
Baltimore township.....	128	17,359	6,710	25	114	2,060	2,175	5,682	159	437	1,081,802	342,100	185,335	66,755
Canaan township.....	154	23,600	18,314	72	18	4,116	129	237	11	703	4,269,730	856,465	426,000	235,238
Center township.....	157	20,206	10,103	60	22	6,458	2,068	868	10	627	2,472,343	704,695	367,050	139,079
Jackson township.....	125	21,201	8,638	24	97	3,117	2,494	5,676	279	886	1,767,338	431,300	220,650	89,225
Jefferson township.....	217	24,353	13,309	34	103	1,652	1,200	7,183	8	864	3,267,768	1,226,485	733,150	200,790
Marion township.....	150	22,182	14,263	10	88	1,455	1,815	4,151	120	250	3,309,350	904,915	479,990	186,004
Mount Pleasant township.....	57	1,974	1,019	21	3	646	149	60	1	84	486,380	202,650	135,250	33,215
New London township.....	154	22,889	14,872	15	32	3,763	703	2,724	82	698	2,994,379	728,700	388,350	174,149
Salem township.....	184	21,366	9,105	8	15	2,452	5,302	3,889	77	515	1,721,024	532,900	319,280	107,545
Scott township.....	160	21,759	14,483	157	58	5,672	175	600	98	616	3,584,300	839,145	468,150	173,400
Tippecanoe township.....	146	22,089	10,212	71	254	4,651	3,583	2,125	379	774	1,539,585	488,779	267,400	97,602
Trenton township.....	141	20,226	9,554	90	65	4,039	2,583	3,526	88	281	1,446,415	380,600	217,370	75,085
Wayne township.....	202	23,193	16,792	20	21	4,742	271	517	50	780	4,639,475	1,256,850	682,550	253,870
Howard County.														
Afton township.....	176	31,688	19,881	98	194	2,502	2,146	5,093	434	1,310	2,549,130	824,600	363,275	211,599
Albion township.....	110	18,202	10,933	32	105	3,235	831	1,792	598	766	1,873,640	589,150	236,850	154,510
Chester township.....	97	18,302	11,250	118	199	2,338	892	2,740	24	741	1,270,505	375,680	144,880	103,765
Forest City township.....	118	17,561	10,907	10	150	3,245	494	1,395	49	803	1,375,208	433,950	198,925	138,664
Howard township.....	203	33,298	22,335	159	156	3,140	982	5,680	67	1,287	2,771,455	868,375	375,350	218,975
Howard Center township.....	114	21,550	13,927	136	487	5,298	46	422	88	1,146	1,895,900	699,530	252,150	158,192
Jamestown township.....	126	22,378	13,311	214	845	2,182	1,184	3,444	160	1,038	1,509,615	485,760	205,150	153,142
New Oregon township.....	210	33,000	21,200	193	40	3,780	983	4,572	563	1,609	3,169,480	1,030,915	432,450	411,540
Oak Dale township.....	88	15,379	8,765	73	586	2,096	225	2,725	35	874	1,121,400	336,000	184,200	113,745
Paris township.....	177	30,476	18,793	152	142	7,364	299	1,945	133	1,648	2,327,697	737,790	334,600	271,656
Saratoga township.....	110	20,497	13,013	15	115	6,094	62	68	5	1,125	1,819,260	603,850	233,250	150,850
Vernon Springs township.....	182	21,811	14,085	121	173	3,434	1,174	1,542	192	1,090	2,482,570	820,605	389,506	184,101
Humboldt County.														
Avery township.....	110	21,571	17,327	80	111	1,835	237	785	65	1,131	3,003,870	636,315	262,300	183,510
Beaver township.....	128	21,979	16,918	77	41	2,437	333	785	72	1,316	3,628,736	865,292	363,850	283,746
Canth township.....	120	21,030	16,865	8	21	2,305	501	228	12	1,090	3,099,735	756,560	290,550	285,320
Dakota township.....	8	518	333	-----	-----	82	18	56	-----	29	91,475	39,000	23,300	6,725
Delana township.....	108	22,893	18,245	5	-----	1,931	159	1,138	13	1,402	3,231,400	763,500	314,400	203,255
Grove township.....	118	22,330	17,233	81	189	1,585	1,490	775	54	973	3,048,790	669,900	267,850	208,945
Humboldt township.....	107	20,546	15,537	39	-----	1,829	1,144	911	71	1,015	3,287,105	548,329	269,600	188,400
Lake township.....	120	22,153	17,710	44	64	2,788	46	65	19	1,417	3,485,917	738,845	338,700	190,470
Norway township.....	130	23,397	18,307	5	-----	2,963	10	56	-----	1,556	3,647,445	660,060	318,550	223,526
Rudland township.....	126	21,821	17,523	147	2	2,068	93	242	-----	1,216	3,288,025	859,950	328,050	250,415
Springvale township.....	14	826	640	-----	-----	131	98	10	-----	38	168,290	61,100	37,700	4,340
Vernon township.....	125	21,692	16,630	304	108	2,884	41	715	31	970	3,106,615	758,022	327,500	229,294
Wacousta township.....	124	23,881	19,664	33	105	2,620	134	117	35	1,173	3,449,242	796,837	287,150	186,132
Weaver township.....	132	22,802	18,994	60	228	2,386	12	64	23	1,035	3,405,150	757,950	347,300	199,840
Ia County.														
Battle township.....	128	22,333	16,768	104	15	3,951	7	457	56	1,023	3,780,025	778,210	372,300	205,250
Blaine township.....	120	22,738	17,313	27	97	3,568	2	824	12	895	3,456,375	794,175	315,500	190,595
Corwin township.....	127	22,357	15,957	92	2	3,867	367	948	58	1,066	3,108,750	697,855	347,100	187,472
Douglas township.....	114	21,767	16,069	2	61	1,060	15	3,301	10	1,249	2,804,000	639,330	263,176	163,667
Galva township.....	107	23,305	17,630	10	35	1,633	47	2,783	2	1,145	4,177,416	909,386	305,500	221,535
Garfield township.....	117	22,050	16,666	320	30	4,013	107	187	-----	727	2,547,600	485,400	178,780	147,950
Grant township.....	102	20,880	16,471	14	70	3,962	-----	913	-----	272	2,848,655	686,075	283,300	172,713
Griggs township.....	132	22,933	17,302	-----	35	3,471	25	81	10	1,277	4,706,098	1,142,280	471,240	286,768
Hayes township.....	127	22,615	16,932	-----	47	3,339	137	1,213	44	903	3,590,235	835,300	355,700	216,220
Logan township.....	123	23,785	18,175	15	3	3,185	42	1,324	25	1,016	4,143,916	984,800	373,900	246,579
Maple township.....	124	22,950	16,168	35	77	2,952	132	2,446	20	1,120	3,080,135	817,545	337,200	231,228
Silver Creek township.....	104	22,685	17,499	-----	60	1,562	93	2,314	15	1,142	3,491,900	658,750	235,050	169,677
Iowa County.														
Dayton township.....	132	23,207	14,272	72	8	3,618	2,165	1,877	202	993	2,284,590	653,050	285,450	172,990
English township.....	175	23,468	14,582	37	10	2,724	748	4,100	280	987	2,420,374	757,410	315,650	167,605
Fillmore township.....	160	23,340	14,148	167	156	4,325	1,237	2,279	124	904	2,223,301	621,280	279,750	132,130
Greene township.....	174	23,782	15,365	60	22	4,995	896	1,248	233	963	3,352,169	1,035,250	521,200	217,031
Hartford township.....	175	23,883	15,096	168	175	6,010	631	456	91	1,266	3,532,230	832,600	348,350	167,863
Hilton township.....	140	22,062	14,030	122	-----	4,903	641	628	688	1,052	3,638,170	925,325	440,525	212,300
Iowa Creek township.....	122	20,835	13,162	258	108	3,178	1,745	1,492	186	706	2,624,635	578,865	278,435	163,437
Lenox township.....	112	22,998	12,614	2	10	5,462	781	871	1,237	1,171	2,980,006	937,126	450,500	192,107
Lincoln township.....	66	23,781	10,018	10	42	1,965	3,702	3,304	3,551	1,189	1,737,273	360,145	183,676	77,281
Marano township.....	127	22,385	13,764	53	15	5,738	714	1,013	182	936	2,159,480	705,860	288,650</	

NUMBER OF FARMS, FARM ACREAGE, AND SPECIFIED FARM VALUES, BY COUNTIES AND MINOR CIVIL DIVISIONS: 1930—Continued

COUNTY AND MINOR CIVIL DIVISION	ALL LAND IN FARMS, APRIL 1, 1930, CLASSIFIED ACCORDING TO USE IN 1929										SPECIFIED FARM VALUES, APRIL 1, 1930			
	Number of farms April 1, 1930	Crop land				Pasture land			Wood-land not used for pasture	All other land in farms	Farm land and buildings	All farm buildings	Farmers' dwellings	Farm implements and machinery
		All land in farms (acres)	Crops harvested (acres)	Crop failure (acres)	Idle or fallow (acres)	Plow-able (acres)	Wood-land (acres)	All other (acres)						
Jackson County	2,207	362,239	175,977	1,419	2,490	64,631	72,948	43,271	5,590	16,913	31,186,625	10,232,785	4,725,258	2,171,709
Bellevue township	143	20,976	18,836	29	1,746	12,107	45	128	1,085	1,791,830	590,800	305,850	101,450	
Branden township	128	20,721	7,855	20	153	2,769	5,428	3,466	180	1,110,870	340,850	151,100	82,900	
Butler township	198	21,654	10,656	19	60	5,153	1,697	2,751	592	1,619,140	617,400	290,300	94,200	
Fairfield township	120	21,451	10,663	90	433	4,263	2,101	2,285	899	1,033,000	633,160	246,400	135,550	
Farmers Creek township	168	23,342	10,737	12	168	3,370	1,500	6,744	91	1,923,625	619,050	290,300	88,925	
Iowa township	135	26,333	12,606	8	83	4,814	4,360	2,138	271	2,095,835	704,650	281,250	155,340	
Jackson township	112	22,792	10,625	52	20	3,557	3,941	2,858	769	1,474,459	516,045	194,300	115,108	
Maquoketa township	159	21,578	9,968	152	291	3,188	2,296	1,995	300	1,049,050	574,650	279,950	117,180	
Maquoketa City township	28	1,923	494	1	24	232	90	147	4	242,700	113,900	74,900	13,415	
Monmouth township	134	22,321	10,419	143	27	5,639	2,258	2,748	191	2,081,826	682,850	275,958	176,372	
Otter Creek township	113	21,686	9,506	36	319	4,697	4,686	1,414	452	1,693,145	590,400	284,100	111,725	
Perry township	130	20,825	9,621	277	90	3,604	5,205	1,428	47	1,997,365	615,490	273,600	124,669	
Prairie Springs township	94	21,963	9,465	41	77	3,916	6,697	2,889	469	1,522,255	545,525	225,525	97,625	
Richland township	110	22,608	11,585	20	281	4,334	3,421	3,471	117	2,058,500	418,000	260,400	116,050	
South Fork township	156	19,730	9,817	50	14	2,680	2,311	3,471	117	2,144,815	718,815	344,775	156,440	
Tota Des Moines township	88	19,881	7,364	160	539	3,065	7,873	1,660	149	1,458,130	420,500	241,250	99,250	
Union township	31	6,955	2,787	160	539	3,065	7,873	1,660	149	486,250	131,550	56,700	26,970	
Van Buren township	136	21,790	11,445	22	30	5,064	1,273	3,198	75	2,588,510	860,600	410,050	172,480	
Washington township	114	21,659	8,919	816	3	1,759	4,545	5,028	630	1,315,320	494,650	220,650	127,045	
Jasper County	3,034	448,668	228,457	1,731	1,970	67,798	24,161	41,436	2,460	20,602	57,861,004	13,740,867	6,774,270	3,521,458
Buena Vista township	174	22,664	14,956	108	381	3,048	1,390	1,873	80	3,429,005	907,895	464,700	218,710	
Clear Creek township	129	23,277	14,820	40	197	1,830	3,079	1,898	124	3,057,525	641,175	285,300	173,690	
Des Moines township	250	31,547	22,547	94	12	6,578	588	363	97	5,963,250	750,335	411,750	193,875	
Elk Creek township	182	27,697	17,456	309	203	4,126	2,440	1,646	418	3,484,960	778,600	328,975	163,280	
Fairview township	273	34,180	22,529	214	169	4,475	2,712	2,533	259	5,004,832	1,033,085	594,625	274,951	
Hickory Grove township	117	21,103	14,296	21	1	2,355	105	3,689	1	2,044,450	605,215	255,300	138,850	
Independence township	142	20,760	12,785	87	6	3,646	2,136	1,281	77	2,373,827	546,452	277,190	169,437	
Kellogg township	160	21,469	13,436	116	15	2,804	2,624	2,225	22	2,551,325	668,520	301,280	173,527	
Lyna Grove township	199	24,539	16,653	18	8	1,817	650	4,137	111	3,808,435	834,490	456,300	165,921	
Mulaka township	113	21,796	13,403	45	5	3,371	490	3,346	35	2,715,702	830,705	385,300	220,790	
Mariposa township	97	22,980	13,230	214	65	6,028	45	245	30	3,090,495	462,075	287,550	146,207	
Mound Prairie township	136	20,839	10,714	45	37	4,661	943	409	70	2,382,875	538,850	283,625	187,180	
Newton township	185	23,945	13,874	25	30	5,469	741	1,616	26	3,908,000	1,301,310	732,000	319,000	
Palo Alto township	197	22,542	13,211	151	209	2,955	685	2,891	408	3,237,750	793,950	267,285	157,735	
Poweshiek township	138	23,768	13,965	72	3	1,674	2,821	2,059	338	2,369,320	567,385	297,550	165,831	
Richland township	139	22,780	14,554	85	3	3,607	2,447	36	916	2,861,518	601,850	268,550	165,831	
Rock Creek township	169	20,596	10,790	57	22	2,440	1,616	5,971	42	2,137,795	556,200	236,550	138,845	
Sherman township	121	20,410	12,189	110	291	3,642	1,424	1,557	183	2,484,070	644,000	293,100	150,680	
Washington township	173	21,879	13,817	8	78	3,292	237	1,240	151	3,334,870	677,925	355,050	152,817	
Jefferson County	1,987	269,997	141,691	1,561	1,493	87,059	29,699	28,125	888	9,571	24,767,549	7,315,207	3,839,610	1,371,518
Black Hawk township	133	23,144	14,967	4	4	2,652	149	4,435	138	2,772,700	600,500	348,700	92,217	
Buchanan township	165	23,185	12,767	550	110	2,625	2,151	3,621	32	2,271,413	713,200	366,050	146,900	
Cedar township	124	19,654	8,828	118	149	2,222	4,858	2,228	75	1,552,395	509,050	253,350	104,165	
Center township	192	24,669	13,498	108	106	2,667	1,965	5,771	92	3,045,847	894,183	532,550	128,538	
Des Moines township	157	23,182	12,430	176	206	6,585	2,670	359	14	2,651,565	539,520	252,835	135,365	
Fairfield township	189	18,999	9,62	15	27	2,937	12	7	11	1,844,000	85,800	61,300	7,000	
Liberty township	156	17,777	10,512	15	27	2,270	3,720	3,720	20	1,833,002	518,330	282,600	101,556	
Lockridge township	202	22,789	10,957	22	1	2,562	3,085	5,144	73	1,688,838	736,050	483,150	111,327	
Loeston Grove township	137	21,634	12,182	97	411	2,104	1,381	4,510	163	1,918,767	451,665	194,300	84,597	
Penn township	151	19,518	10,512	15	51	2,354	1,729	3,975	72	1,949,565	507,089	236,575	97,465	
Polk township	147	21,877	12,732	67	265	4,208	966	2,444	28	2,497,215	522,475	229,200	129,550	
Round Prairie township	154	22,173	11,248	20	28	5,143	4,067	703	23	1,524,172	584,220	286,900	97,270	
Walnut township	132	20,728	10,968	78	153	1,540	6,014	908	158	1,836,870	586,525	312,100	135,570	
Johnson County	2,261	373,007	224,110	1,221	1,671	73,095	26,712	24,292	6,099	15,801	50,752,112	14,439,465	6,557,670	3,031,543
Big Grove township	140	20,738	11,982	55	40	2,731	1,504	3,144	176	2,536,029	778,350	305,200	163,990	
Cedar township	126	22,434	12,280	144	144	2,948	3,306	2,566	264	2,854,750	697,250	315,400	175,000	
Clear Creek township	81	14,832	6,989	51	204	3,911	901	1,930	284	1,746,905	502,980	239,970	97,649	
East Lucas township	82	8,431	4,379	25	80	1,338	945	1,044	102	1,294,440	569,900	319,300	78,385	
Fremont township	179	25,518	17,768	96	21	3,863	1,122	1,472	401	4,176,720	1,019,600	381,500	179,355	
Graham township	102	18,263	12,650	1	1	4,676	618	277	152	2,696,460	723,000	304,750	132,975	
Hardin township	120	21,247	12,868	2	2	6,298	523	715	81	2,535,005	711,500	361,290	115,990	
Jefferson township	112	13,320	7,467	20	5	1,648	3,042	234	288	1,619,400	612,125	250,300	136,228	
Liberty township	89	13,988	8,822	165	13	1,895	1,129	1,339	288	1,059,480	464,360	233,485	127,480	
Lincoln township	89	13,982	11,497	1	1	4,054	2	494	494	2,627,890	433,000	207,950	143,410	
Lucas township	36	6,008	3,42	28	5	229	8	36	29	438,255	199,230	124,800	25,060	
Madison township	95	14,139	8,592	134	149	2,643	642	1,041	269	1,592,950	501,300	240,200	124,675	
Monroe township	118	16,814	10,351	17	60	2,276	860	1,777	592	1,764,640	403,370	170,100	129,425	
Newport township	115	14,841	7,129	214	71	2,947	2,257	1,640	734	1,626,115	535,060	285,600	117,540	
Oxford township	145	20,182	13,697	15	186	6,035	1,289	1,432	812	2,942,210	788,260	347,000	150,957	
Penn township	186	11,747	8,331	129	82	2,596	1,809	824	756	1,311,775	360,470	209,650	62,911	
Pleasant Valley township	79	14,747	9,299	136	136	2,239	1,684	476	184	1,765,180	251,300	128,450	75,670	
Scott township	137	21,874	14,885											

AGRICULTURE—IOWA

NUMBER OF FARMS, FARM ACREAGE, AND SPECIFIED FARM VALUES, BY COUNTIES AND MINOR CIVIL DIVISIONS: 1930—Continued

COUNTY AND MINOR CIVIL DIVISION	Number of farms April 1, 1930	ALL LAND IN FARMS, APRIL 1, 1930, CLASSIFIED ACCORDING TO USE IN 1929								SPECIFIED FARM VALUES, APRIL 1, 1930				
		All land in farms (acres)	Crop land			Pasture land			Wood-land not used for pas-ture (acres)	All other land in farms (acres)	Farm land and buildings (dollars)	All farm buildings (dollars)	Farmers' dwellings (dollars)	Farm imple-ments and ma-chinery (dollars)
			Crops har-vested (acres)	Crop failure (acres)	Idle or fallow (acres)	Plow-able (acres)	Wood-land (acres)	All other (acres)						
Jones County—Continued.														
Jackson township.....	137	20,179	11,869	106	50	4,012	1,211	1,694	222	1,015	2,347,415	759,600	295,500	139,455
Lovell township.....	145	21,609	12,028	40	13	2,932	4,022	1,483	161	919	2,268,700	688,820	374,650	170,565
Madison township.....	143	23,230	13,309	126	15	7,760	653	769	116	482	3,316,770	1,053,820	410,800	204,665
Monticello City township.....	14	271	123	19		77		38		14	129,600	83,350	40,750	3,320
Oxford township.....	120	22,567	12,407	138	229	5,827	1,790	1,190	154	802	2,462,524	696,250	221,275	149,282
Richland township.....	96	21,988	11,318	49	90	2,463	3,414	3,689	448	517	2,318,962	668,100	244,400	148,325
Rome township.....	145	23,218	15,014	6	174	3,121	2,427	1,534	76	866	3,406,040	832,600	366,175	145,975
Scotch Grove township.....	121	20,065	10,471	47	25	4,980	2,202	2,078	439	723	2,380,950	618,905	265,700	144,215
Washington township.....	94	21,068	10,544	35	142	5,217	3,253	2,606	731	540	1,724,680	507,690	280,500	110,282
Wayne township.....	104	22,523	13,138	30	57	6,601	322	1,219	424	732	3,307,340	1,328,100	563,300	281,274
Wyoming township.....	145	21,204	11,349	3	87	5,078	2,208	1,434	501	544	2,467,275	707,125	382,650	154,680
Keokuk County.....	2,665	351,838	212,448	1,812	1,893	60,443	31,132	28,024	3,169	12,917	42,068,063	10,691,796	5,470,395	2,343,601
Adams township.....	143	21,507	12,912	26	158	3,911	687	2,264	161	1,388	2,570,145	739,200	348,200	179,860
Beaton township.....	181	23,908	15,280	46	46	2,456	4,970	206	224	717	2,797,790	882,200	384,275	182,635
Clear Creek township.....	118	22,090	11,316	84	135	5,334	2,418	1,652	410	741	2,240,350	494,755	231,280	148,900
East Lancaster township.....	73	11,335	6,219	142	25	3,082	1,069	389	122	347	1,091,250	281,475	132,650	77,750
English River township.....	174	21,080	12,289	21	147	3,442	2,334	2,065	80	708	2,582,335	609,095	365,575	135,350
Jackson township.....	180	21,247	13,786	26	173	3,154	2,894	492	223	529	2,386,055	515,140	307,940	85,165
Lafayette township.....	165	23,504	16,030	186	65	5,097	675	546	54	861	3,926,150	882,000	449,300	265,515
Liberty township.....	140	22,638	15,141	202	73	2,703	1,362	1,864	178	1,115	3,139,759	810,925	434,400	164,070
Plank township.....	197	33,848	19,561	203	368	5,014	3,290	4,087	368	957	3,609,535	1,027,850	491,900	193,775
Prairie township.....	159	22,100	14,219	35	134	3,762	356	2,726	133	954	2,685,745	664,780	330,950	148,031
Richland township.....	194	21,333	12,309	324	10	3,247	1,914	2,418	237	874	2,485,778	572,706	309,275	144,040
Sigourney township.....	127	12,307	6,701	65	39	1,864	1,153	1,801	64	680	1,419,341	367,575	229,325	75,680
Steady Run township.....	126	20,003	11,814	10	117	3,427	2,897	2,575	391	772	2,586,143	515,660	237,400	145,760
Van Buren township.....	160	20,268	11,532	91	160	2,451	2,522	2,501	115	887	2,145,785	690,815	306,550	125,038
Warren township.....	173	17,366	10,180	154	92	3,910	869	1,311	292	558	1,840,600	646,800	302,700	68,685
Washington township.....	225	22,245	14,420	76	128	4,556	319	2,246	40	451	3,063,742	824,800	412,075	124,907
West Lancaster township.....	121	14,774	8,730	167	24	3,033	1,484	881	77	378	1,497,560	405,050	216,600	80,490
Kossuth County.....	3,053	602,421	467,983	1,539	1,759	68,368	6,486	24,752	1,505	30,049	75,559,850	18,661,290	7,284,970	5,389,582
Algona township.....	10	292	213	2	6	46	7			18	65,600	49,100	22,600	4,750
Buffalo township.....	125	22,213	17,119	178	119	3,818	144	454	62	318	2,779,970	688,450	311,000	181,850
Burt township.....	129	22,448	17,567	70	45	2,904	65	578	46	1,173	2,946,435	670,055	305,200	205,050
Cresco township.....	105	18,818	13,747	35	1	1,217	1,027	1,531	71	1,189	2,583,555	587,315	262,490	172,346
Eagle township.....	74	16,305	13,041	10	233	1,284	25	1,297		475	1,808,971	335,675	132,550	126,430
Fenton township.....	117	21,855	17,551	90	77	2,837	6	33	19	1,262	2,927,250	733,749	320,500	185,935
Garfield township.....	117	22,769	18,548	93	10	477	10	2,445	108	1,078	3,662,000	755,250	365,000	217,380
German township.....	117	22,430	17,365	5	75	2,832	6	744	6	1,347	2,664,450	588,100	224,050	196,150
Grant township.....	78	18,029	13,289	64	592	2,220		1,070	29	765	1,728,665	264,275	101,700	123,200
Greenwood township.....	114	22,081	17,827	74	11	3,368	50	157	10	1,184	3,202,160	716,540	298,850	205,635
Harrison township.....	119	22,567	18,104	71	22	3,127		175	3	1,065	2,556,390	500,830	214,900	163,845
Hebron township.....	94	18,211	14,434	42	77	2,458		214	16	963	2,177,870	564,503	232,950	161,315
Irvington township.....	112	22,408	16,885	104		2,502	970	871	20	996	2,690,945	569,400	297,250	203,555
Ledyard township.....	121	21,060	17,075	19	5	2,907	5	428	100	1,430	2,526,000	522,200	225,050	188,825
Lincoln township.....	106	19,605	16,123	37	36	2,813	13	453	3	1,127	2,288,880	587,700	224,000	193,375
Lotts Creek township.....	107	22,679	17,118	16	2	2,638	36	1,393	27	1,451	3,021,180	819,500	404,550	214,490
Luverne township.....	107	21,690	17,678	40	93	2,003	40	1,450	3	683	3,315,000	808,500	347,000	249,820
Plum Creek township.....	96	21,268	15,180	19	100	1,362	1,199	2,295	65	1,046	2,359,555	510,050	207,700	213,243
Portland township.....	109	22,401	15,504	96	22	1,567	515	2,965	212	1,190	2,228,425	365,980	166,950	194,755
Prairie township.....	108	24,111	19,476	141		2,956	113	327	54	1,044	2,789,656	481,825	213,075	163,960
Ramsey township.....	99	22,010	17,269	103	122	2,327	57	984	139	1,069	2,514,063	423,840	179,425	164,680
Riverdale township.....	92	21,734	16,828	10	30	4,431	1,099	76	31	1,229	2,799,900	755,400	340,900	204,500
Seneca township.....	115	22,299	17,387	29	1	2,364	351	975	29	1,163	2,805,485	574,285	235,330	203,863
Sherman township.....	101	22,637	17,633	82	7	3,414		274		1,127	2,969,060	615,201	318,980	205,893
Springfield township.....	77	17,703	13,973		22	2,100	60	494	12	1,042	2,012,090	431,250	188,250	127,530
Swea township.....	116	23,010	18,597	27	2	2,325	32	698	85	1,244	2,871,315	528,225	227,500	207,515
Union township.....	120	23,065	17,217	12		1,549	594	1,983	317	1,393	2,711,590	770,900	333,600	198,215
Wesley township.....	135	22,835	18,142	26		3,594	24	60	11	978	3,303,185	676,200	284,600	134,945
Whittemore township.....	119	22,281	17,863		15	2,908	32	358	36	1,069	3,245,475	764,981	323,150	217,114
Lee County.....	2,081	386,870	132,368	4,294	6,616	34,161	57,465	86,241	3,170	12,255	28,082,549	8,045,350	4,410,151	1,825,649
Cedar township.....	124	21,795	12,799	40	106	5,236	1,080	1,666	43	825	2,877,100	626,460	318,800	161,477
Charleston township.....	136	21,074	7,891	39	1,416	2,190	7,859	3,453	247	599	1,584,040	517,000	320,100	113,840
Denmark township.....	89	11,771	5,310		697	737	931	833	206	407	1,000,980	302,150	180,200	61,995
Des Moines township.....	115	19,269	8,692	93	353	1,197	6,529	1,494	149	762	1,110,658	362,100	194,050	83,147
Franklin township.....	104	20,562	10,391	80	148	3,617	2,633	2,789	175	819	2,238,440	679,475	364,400	127,760
Green Bay township.....	98	14,056	7,770	1,415	1,291	1,875	1,394	566	167	568	905,210	276,875	142,850	113,895
Harrison township.....	106	20,678	9,724	213	228	2,510	3,447	3,624	174	758	1,755,430	430,880	210,900	154,290
Jackson township.....	225	16,949	7,166	687	165	691	4,486	2,746	376	658	1,805,660	760,400	469,000	123,691
Jefferson township.....	112	18,007	7,636	934	357	1,521	3,968	1,225	288	2,078	1,369,090			

NUMBER OF FARMS, FARM ACREAGE, AND SPECIFIED FARM VALUES, BY COUNTIES AND MINOR CIVIL DIVISIONS: 1930—Continued

COUNTY AND MINOR CIVIL DIVISION	Number of farms April 1, 1930	ALL LAND IN FARMS, APRIL 1, 1930, CLASSIFIED ACCORDING TO USE IN 1929								SPECIFIED FARM VALUES, APRIL 1, 1930					
		Crop land				Pasture land			Wood-land not used for pas-ture	All other land in farms	Farm land and buildings	All farm buildings	Farmers' dwellings	Farm imple-ments and ma-chinery	
		All land in farms (acres)	Crop land bar-vested (acres)	Crop land in fallow (acres)	Idle or fallow (acres)	Plow-able (acres)	Wood-land (acres)	All other (acres)							
									(dollars)	(dollars)	(dollars)	(dollars)			
Linn County—Continued.															
Clinton township.....	220	26,219	13,194	36	178	2,982	496	2,046	291	1,066	3,857,050	1,049,820	582,125	208,611	
College township.....	222	20,479	13,653	132	32	3,277	682	796	760	1,147	3,706,085	1,233,465	629,950	273,658	
Fairfax township.....	149	23,228	16,690	27	16	3,159	263	2,119	60	954	4,223,250	1,004,820	481,050	258,531	
Fayette township.....	77	13,965	8,506	19	151	3,977	420	412	72	447	1,430,150	319,950	130,600	68,550	
Franklin township.....	187	21,417	13,320	37	20	1,921	2,446	2,607	189	877	3,346,400	872,820	401,100	159,010	
Grant township.....	148	20,943	14,811	25	221	1,057	290	3,453	198	708	2,325,940	674,600	272,000	144,307	
Jackson township.....	141	20,943	12,034	48	8	1,972	2,474	3,489	219	699	2,932,827	799,725	326,100	172,840	
Linn township.....	164	21,610	14,608	25	9	2,087	2,266	1,523	61	910	2,665,645	801,525	452,680	144,713	
Maine township.....	162	29,862	13,951	47	124	2,519	3,344	3,950	629	1,819	8,002,805	2,466,501	1,306,750	458,124	
Marion township.....	426	46,777	30,713	80	299	1,217	4,733	2,668	150	1,225	2,476,720	905,220	380,800	162,197	
Monroe township.....	213	23,685	13,043	27	42	3,067	825	2,435	77	777	2,578,570	726,785	338,000	132,749	
Other Creek township.....	161	22,965	13,622	37	16	2,768	1,953	1,082	346	612	1,739,300	511,200	218,500	148,675	
Patterson township.....	121	13,739	8,345	23	7	3,067	410	741	136	483	3,778,062	1,261,865	832,105	120,663	
Rapids township.....	280	7,979	3,890	23	7	1,323	410	741	136	483	1,763,475	521,640	238,400	93,137	
Spring Grove township.....	161	19,465	12,233	159	526	1,956	1,107	2,552	153	777	1,873,035	656,500	354,300	101,725	
Washington township.....	160	16,425	10,597	17	121	761	2,259	2,195	59	506					
Louisa County.....	1,961	228,654	135,349	5,493	3,674	90,180	24,833	16,173	3,469	9,638	26,283,489	6,268,145	2,970,875	1,578,377	
Columbus City township.....	199	32,159	19,038	76	165	5,399	4,547	1,471	293	970	4,659,440	1,038,260	511,650	226,835	
Concord township.....	83	16,469	9,634	536	324	1,957	1,699	1,530	292	567	2,017,310	487,250	179,625	123,256	
Eliot township.....	92	17,065	10,185	1,347	116	1,039	1,782	583	439	1,512	1,540,530	290,710	149,225	114,075	
Elm Grove township.....	91	15,294	10,248	29	3	3,062	350	984	100	527	2,804,580	697,630	270,450	157,290	
Grandview township.....	125	21,049	12,732	236	182	2,723	3,062	992	330	792	3,078,795	808,600	332,000	169,473	
Jefferson township.....	75	14,662	7,375	938	251	2,253	2,665	888	245	347	1,286,316	275,225	153,150	80,119	
Marshall township.....	98	14,139	9,045	37	75	1,695	1,516	1,085	230	456	1,531,639	368,450	169,800	103,495	
Morning sun township.....	147	21,826	14,181	47	17	3,215	1,794	1,825	240	567	2,815,005	594,550	283,000	143,175	
Oakland township.....	76	12,563	7,241	94	322	1,130	1,162	1,535	230	849	1,019,850	328,125	149,100	64,460	
Port Louisa township.....	121	20,312	10,998	1,529	1,543	1,560	2,528	845	480	1,039	1,588,692	445,445	225,825	104,641	
Union township.....	90	15,550	8,271	125	206	2,681	1,366	1,903	520	585	1,300,757	430,050	199,700	96,651	
Wapello township.....	164	27,628	16,371	423	470	3,446	2,492	2,932	70	1,424	2,742,575	660,050	347,350	182,982	
Lucas County.....	1,594	254,776	127,766	873	1,323	61,302	41,093	9,965	1,587	9,715	17,474,010	4,378,169	2,493,570	1,064,165	
Benton township.....	128	22,388	12,134	40	39	5,941	2,541	947	81	665	1,807,632	410,050	230,300	83,930	
Cedar township.....	130	21,674	10,458	46	7	4,006	3,048	999	238	852	1,660,096	397,380	218,510	88,405	
Chariton township.....	19	559	228			223		56		22	150,250	79,950	52,700	8,850	
English township.....	144	21,828	11,757	30	176	3,415	2,448	2,742	48	1,212	1,645,085	366,225	197,675	105,215	
Jackson township.....	131	19,546	8,340	22	162	4,253	4,995	834	50	854	1,098,182	241,859	137,975	58,195	
Liberty township.....	130	26,222	10,962	38	10	6,113	2,363	30	139	547	1,005,435	324,525	120,650	123,899	
Lincoln township.....	132	19,112	8,366		164	5,463	3,033	448	46	740	1,598,145	433,200	274,250	78,688	
Other Creek township.....	118	20,846	10,121	142	16	7,339	2,222	1,619	99	533	1,170,510	315,825	184,425	92,665	
Pleasant township.....	156	20,912	8,416	127	146	3,129	5,658	934	295	917	1,311,383	251,363	132,875	77,417	
Union township.....	113	21,555	12,629	152	361	4,231	3,462	477	24	819	1,564,948	347,112	187,700	98,910	
Warren township.....	130	23,728	12,517	144	89	6,763	3,110	311	50	804	1,585,795	447,915	243,350	82,710	
Washington township.....	128	23,355	10,063	162	166	7,246	1,404	379	310	685	1,561,910	372,675	204,900	95,970	
Whitebreast township.....	135	22,987	10,655	30	173	3,840	4,499	1,648	195	1,045	1,305,740	396,090	211,460	72,360	
Lyon County.....	1,820	562,212	287,765	469	136	26,174	2,648	24,709	813	16,474	49,041,994	9,277,215	3,703,900	2,954,678	
Allison township.....	72	17,633	14,022	24	20	1,489	25	735	22	726	2,420,340	343,600	145,900	154,000	
Centennial township.....	80	16,384	12,049		11	1,726	362	1,634		802	1,814,675	225,400	108,150	90,750	
Cleveland township.....	114	22,548	16,168			1,802	6	1,771	70	1,231	3,123,700	643,275	281,500	201,720	
Dale township.....	112	21,379	17,192	35	14	930	17	2,236	16	839	3,077,160	680,120	234,500	231,700	
Dean township.....	120	22,365	17,749	41		2,290	927	271	55	972	3,128,600	540,000	202,800	165,900	
Esita township.....	95	18,196	14,361	7	13	802	15	1,761	41	566	2,529,600	480,200	160,100	116,765	
Garfield township.....	121	22,925	18,474			1,024	52	2,296	136	943	2,894,700	448,400	187,150	196,840	
Grant township.....	116	22,027	17,427			2,132	33	1,164	31	1,240	3,090,200	481,025	215,000	184,120	
Larchwood township.....	98	17,808	14,048	43		1,460	24	1,123	3	907	2,645,400	639,640	245,800	155,765	
Liberal township.....	119	23,728	18,382			3,067	5	38	10	1,220	3,123,270	600,400	240,400	203,600	
Lugan township.....	102	21,967	17,940	25	5	1,295	8	1,555	25	1,114	3,282,400	836,000	286,700	204,550	
Lyon township.....	77	17,350	12,248	59		1,983	787	1,465	7	831	1,900,818	236,600	116,450	89,210	
Midland township.....	76	17,244	13,879	27		1,679	15	1,061	23	569	2,342,150	410,300	110,500	117,490	
Richland township.....	125	22,176	18,181	110		922	20	1,682	2	1,259	3,363,495	949,700	345,000	200,437	
Riverside township.....	74	15,961	12,388	13		1,375	91	1,540	127	447	2,103,005	326,200	129,000	134,630	
Rock township.....	104	20,623	16,837	32	13	2,068	120	973	7	853	2,793,716	504,820	213,800	101,435	
Sisoua township.....	92	21,369	16,364	27	12	2,465	163	1,186	11	960	2,436,445	393,100	169,950	144,200	
Wheeler township.....	116	21,940	17,355	48		1,195	8	2,218	227	889	2,972,320	628,535	244,300	201,760	
Madison County.....	2,182	364,790	182,202	2,692	2,638	69,888	31,426	50,129	2,980	14,705	36,636,240	8,039,250	3,938,530	2,055,088	
Center township.....	11	422	72			330		1,115		20	107,500	53,400	32,400	2,300	
Crawford township.....	101	17,429	8,616	427	224	3,015	1,115	3,274	315	1,049	1,443,310	360,040	190,150	76,888	
Douglas township.....	143	22,420	12,813	70	33	3,251	2,555	2,795	345	783	3,186,630	672,900	360,600	150,568	
Grand River township.....	133	22,579	11,696	191	125	8,528	896	478	182	763	2,006,983	484,115	230,450	114,802	
Jackson township.....	141	22,629	13,599	265	39	1,728	1,390	3,945	211	803	2,883,820	524,075	281,050	164,285	
Jefferson township.....	119	23,185	11,731	46	56	4,999	921	4,307	45						

AGRICULTURE—IOWA

197

NUMBER OF FARMS, FARM ACREAGE, AND SPECIFIED FARM VALUES, BY COUNTIES AND MINOR CIVIL DIVISIONS: 1930—Continued

COUNTY AND MINOR CIVIL DIVISION	Number of farms April 1, 1930	ALL LAND IN FARMS, APRIL 1, 1930, CLASSIFIED ACCORDING TO USE IN 1929								SPECIFIED FARM VALUES, APRIL 1, 1930				
		Crop land				Pasture land			Wood-land not used for pasture	All other land in farms	Farm land and buildings	All farm buildings	Farmers' dwellings	Farm implements and machinery
		All land in farms	Crops harvested	Crop failure	Idle or fallow	Plow-able	Wood-land	All other						
(acres)	(acres)	(acres)	(acres)	(acres)	(acres)	(acres)	(acres)	(acres)	(dollars)	(dollars)	(dollars)	(dollars)		
Mahaska County	2,782	346,278	217,519	538	1,520	46,599	22,000	40,475	2,800	14,827	47,848,844	11,503,051	5,907,406	2,764,492
Adams township.....	117	21,290	14,211	6	1,247	561	4,340	45	880	2,939,410	700,830	280,450	174,150	
Black Oak township.....	153	20,604	14,767	8	4,503	535	1,28	48	615	3,511,190	909,800	521,850	223,485	
Cedar township.....	170	24,027	17,235	5	3,571	838	1,542	47	789	4,036,356	869,355	481,850	222,671	
East Des Moines township.....	92	9,180	5,395	70	1,545	1,190	493	47	344	1,005,941	281,430	154,550	74,930	
Garfield township.....	195	15,109	9,460	15	509	948	3,428	2	753	2,519,980	793,625	456,100	146,885	
Harrison township.....	143	23,868	15,938	70	3,310	1,218	2,428	99	828	3,949,645	933,450	467,400	207,205	
Jefferson township.....	163	24,823	13,193	134	3,023	2,788	3,317	276	2,022	2,136,982	451,070	198,550	142,580	
Lincoln township.....	80	4,762	2,728	24	1,502	328	771	269	178	1,230,560	393,200	209,150	57,404	
Madison township.....	136	20,298	12,763	66	4,199	1,012	2,206	319	1,053	2,774,650	643,950	304,100	176,879	
Mouras township.....	148	22,113	13,666	38	2,542	1,206	3,206	87	986	2,092,182	587,650	276,425	143,810	
Oskaloosa township.....	65	658	258	3	207	73	30	144	87	446,251	237,950	166,400	16,100	
Pleasant Grove township.....	167	21,460	12,352	139	2,920	2,830	30	17	810	2,313,280	503,865	263,150	103,570	
Prairie township.....	192	23,071	15,606	2	3,829	822	2,384	10	898	3,767,016	761,925	386,750	205,101	
Richland township.....	164	22,834	14,942	3	1,674	1,633	817	10	1,058	3,047,125	758,350	322,900	192,065	
Scott township.....	143	17,996	11,056	45	2,223	864	2,891	186	696	2,244,020	470,895	227,215	151,672	
Spring Creek township.....	219	21,009	12,588	40	1,879	1,988	3,236	281	819	3,458,066	833,361	498,966	182,605	
Union township.....	163	20,585	12,652	10	1,643	1,506	3,078	60	731	2,294,675	553,820	273,550	116,764	
West Des Moines township.....	80	11,410	6,394	38	1,133	630	1,564	130	509	1,105,950	238,775	128,400	71,870	
White Oak township.....	172	21,181	12,306	1	1,699	2,270	3,236	721	861	2,295,005	539,750	262,550	149,755	
Marion County	2,413	339,958	188,921	2,332	3,662	57,795	32,449	34,941	3,693	16,165	55,194,248	8,058,740	4,286,726	2,151,733
Clay township.....	152	21,778	13,040	12	133	2,645	1,337	3,214	248	1,149	2,456,305	535,840	259,400	177,180
Dallas township.....	172	21,053	11,504	18	338	4,388	2,171	1,000	513	1,121	1,799,545	444,870	246,015	116,011
Franklin township.....	124	22,080	12,777	89	396	4,827	1,252	1,608	223	850	2,326,813	408,930	235,300	145,577
Indiana township.....	177	23,458	12,362	164	148	3,172	2,255	4,309	124	924	2,020,517	372,950	182,365	111,667
Knoxville township.....	390	57,887	30,410	287	611	10,698	4,111	8,416	452	1,984	5,838,510	1,404,400	842,161	363,350
Lake Prairie township.....	360	41,881	23,543	880	156	5,946	2,877	6,416	208	1,855	5,806,702	1,504,620	816,600	328,371
Liberty township.....	162	22,008	11,544	73	96	2,944	3,869	2,177	327	1,734,937	395,550	179,900	117,587	
Perry township.....	51	6,773	4,126	22	4	424	876	810	44	409	647,065	138,885	76,755	46,800
Pleasant Grove township.....	166	22,200	13,134	66	610	4,089	1,729	850	67	1,745	2,438,547	524,450	259,700	129,464
Polk township.....	78	12,802	6,201	25	98	2,373	2,106	1,150	417	432	1,074,207	239,250	122,000	60,750
Red Rock township.....	107	17,797	9,176	15	269	3,348	2,857	1,293	100	739	1,603,480	439,050	185,075	109,523
Summit township.....	144	21,308	13,736	101	87	4,436	756	778	144	1,270	2,826,650	632,930	321,880	169,648
Swan township.....	87	12,690	6,593	526	254	4,678	1,327	2,010	305	997	988,290	207,700	114,425	61,526
Union township.....	81	14,484	7,847	34	244	3,438	1,243	445	456	777	1,440,465	280,950	145,200	78,600
Washington township.....	156	22,469	12,928	20	218	4,389	3,683	281	15	935	2,160,215	431,425	218,850	132,500
Marshall County	2,352	354,128	244,695	1,067	2,397	43,989	13,287	29,854	1,615	16,674	60,345,379	13,944,590	6,393,275	3,187,284
Banker township.....	95	14,217	9,415	79	232	1,328	1,429	997	70	661	1,673,470	449,840	227,150	101,720
Eden township.....	128	20,243	13,192	35	28	2,171	1,167	2,764	70	810	2,627,804	710,275	313,210	133,466
Greencastle township.....	142	22,684	16,348	6	15	4,416	1,310	684	2	603	3,231,178	868,900	434,850	199,205
Iowa township.....	87	10,295	6,797	108	5	1,087	290	1,353	22	1,033	1,755,120	511,640	277,700	91,065
Jefferson township.....	132	23,045	15,606	13	372	3,477	296	2,256	42	1,203	3,412,760	859,035	359,350	192,780
Le Grand township.....	177	21,362	14,637	112	217	1,714	718	2,686	75	1,203	2,967,685	890,530	388,750	228,348
Liberty township.....	128	22,550	16,373	55	20	1,679	856	1,886	68	1,113	2,889,525	754,925	371,000	140,443
Linn township.....	35	3,987	2,466	87	38	550	154	144	10	238	631,110	156,300	76,900	32,340
Liscomb township.....	132	20,027	14,594	175	70	2,025	861	1,344	68	890	2,794,342	664,300	298,850	190,598
Logan township.....	128	22,740	14,901	7	7	2,906	40	3,249	535	1,162	3,169,780	1,071,150	429,800	190,598
Marietta township.....	134	23,204	15,133	88	168	3,479	1,759	1,408	142	1,027	3,171,816	1,009,800	504,550	229,315
Marion township.....	167	23,340	16,401	286	166	2,281	2,119	1,099	190	1,027	3,349,772	773,275	374,250	201,620
Marshall township.....	54	1,702	783	63	46	597	39	106	68	68	611,951	310,431	184,375	155,620
Minerva township.....	137	23,253	16,410	60	18	3,229	604	1,843	45	1,044	3,403,050	914,300	401,800	207,224
State Center township.....	135	21,872	15,781	60	31	3,303	201	1,147	127	1,222	3,458,115	840,990	360,300	253,123
Taylor township.....	92	13,153	8,862	222	88	1,459	897	1,103	33	489	1,960,000	597,500	250,600	130,655
Timber Creek township.....	192	22,586	15,239	125	271	1,634	853	3,261	36	1,167	2,847,765	786,000	366,750	178,425
Vienna township.....	142	22,845	17,287	60	140	2,301	147	1,621	1	1,267	3,708,929	945,479	394,300	194,435
Washington township.....	115	21,523	14,470	33	465	4,043	551	822	87	1,012	2,641,800	829,000	319,790	170,223
Mills County	1,640	268,574	185,527	2,098	1,768	40,837	11,515	8,085	1,898	10,908	39,457,766	6,867,720	3,618,300	2,080,172
Anderson township.....	146	33,381	24,672	130	202	5,058	1,443	227	140	1,509	6,123,057	862,300	464,600	285,050
Center township.....	128	19,324	14,403	133	35	2,453	1,144	296	132	728	3,240,938	609,455	364,900	175,041
Deer Creek township.....	123	23,049	16,973	72	369	3,966	214	704	86	635	3,550,737	539,610	277,700	157,175
Glenwood township.....	124	12,600	8,227	39	14	2,094	1,313	399	55	609	2,108,515	461,790	254,585	118,192
Indian Creek township.....	156	28,988	19,951	148	161	6,336	700	603	242	847	4,367,480	734,650	425,050	201,216
Ingraham township.....	125	22,780	17,296	42	17	3,366	791	360	129	779	3,328,655	548,050	279,050	179,220
Lyons township.....	123	16,724	10,403	416	14	1,846	1,172	1,424	379	1,070	1,711,865	283,600	167,765	96,270
Malvern township.....	24	2,465	1,895	30	30	381	71	28	0	67	467,975	97,375	53,000	25,197
Oak township.....	187	26,884	16,121	338	178	5,162	1,929	1,984	235	937	3,331,163	728,995	337,300	197,535
Platville township.....	116	13,704	10,577	91	55	1,018	641	515	5	802	1,600,440	283,190	161,075	99,268
Rawles township.....	143	23,333	16,891	75	145	3,116	1,040	483	198	1,385	3,742,334	678,655	330,400	173,712
St. Marys township.....	36	6,125	3,866	115	2									

NUMBER OF FARMS, FARM ACREAGE, AND SPECIFIED FARM VALUES, BY COUNTIES AND MINOR CIVIL DIVISIONS: 1930—Continued

COUNTY AND MINOR CIVIL DIVISION	Number of farms April 1, 1930	ALL LAND IN FARMS, APRIL 1, 1930, CLASSIFIED ACCORDING TO USE IN 1929									SPECIFIED FARM VALUES, APRIL 1, 1930			
		All land in farms (acres)	Crop land			Pasture land			Wood-land not used for pasture (acres)	All other land in farms (acres)	Farm land and buildings (dollars)	All farm buildings (dollars)	Farmers' dwellings (dollars)	Farm implements and machinery (dollars)
			Crops harvested (acres)	Crop failure (acres)	Idle or fallow (acres)	Flow-able (acres)	Wood-land (acres)	All other (acres)						
Monona County	2,170	485,596	278,372	11,259	2,449	40,874	32,415	18,287	2,198	19,152	48,730,788	8,648,970	4,008,900	3,345,032
Ashton township	94	20,057	16,092	1,134	149	1,551	149	44	10	917	2,963,600	399,700	179,290	200,280
Bayiders township	82	19,972	12,819	1,260	89	1,763	1,161	1,560	278	1,060	1,992,105	338,975	167,375	162,362
Center township	122	19,638	11,705	284	6	2,077	4,169	328	238	891	2,159,070	317,900	146,200	99,881
Cooper township	126	22,736	15,176	90	30	4,365	792	136	22	1,311	2,861,682	677,400	278,150	268,520
Fairview township	62	11,543	8,838	21	99	779	530	259	626	420	1,446,795	202,950	133,135	106,340
Franklin township	127	24,494	17,635	659	161	1,973	2,054	925	16	1,046	2,611,646	414,325	238,575	218,435
Grant township	129	22,888	15,455	323	81	561	1,439	3,521	68	1,160	2,280,530	350,045	176,300	140,380
Jordan township	154	23,660	15,147	20	258	2,255	3,920	434	82	934	2,305,915	619,350	273,850	167,744
Kennett township	121	23,676	12,297	622	323	1,454	3,445	4,213	144	1,075	2,032,920	327,765	176,300	171,130
Lake township	101	17,554	14,115	309	160	1,399	182	449	108	892	2,538,150	451,950	234,950	152,235
Lincoln township	126	21,213	10,860	122	1	1,673	654	412	83	1,979	2,618,025	440,385	189,415	195,198
Maple township	121	22,176	13,528	105	1	1,631	3,229	535	67	1,061	2,585,960	555,975	260,200	165,699
Mapleton township	9	866	655	166	9	166	9	5	5	31	217,200	70,200	54,500	9,182
Onawa township	26	2,282	1,780	273	3	145	19	10	10	61	405,400	60,500	55,900	23,697
St. Clair township	128	21,844	13,015	35	60	3,817	1,943	434	5	1,135	2,794,333	628,300	278,075	188,700
Sherman township	122	20,922	13,278	19	67	1,678	481	72	72	336	2,578,175	308,350	178,525	235,805
Shoals township	91	19,873	10,813	345	460	2,295	4,424	589	70	967	1,624,375	321,300	149,000	139,605
Soldier township	134	22,414	13,759	79	257	3,259	910	1,184	113	883	2,845,375	630,425	345,700	185,995
Spring Valley township	115	21,422	13,740	45	85	2,586	1,593	2,401	110	861	2,635,455	459,210	216,650	160,945
West Fork township	74	24,651	15,225	5,794	49	2,127	109	153	65	1,228	3,016,380	406,190	154,850	224,986
Willow township	114	22,235	14,915	19	161	3,590	1,959	735	21	904	2,219,677	475,175	183,450	129,655
Monroe County	1,695	253,476	113,113	1,696	3,131	51,168	39,697	33,447	2,508	9,399	16,517,487	4,305,981	2,207,298	1,081,102
Bluff Creek township	173	29,776	11,507	27	215	4,195	2,153	1,749	107	817	1,862,990	524,930	230,623	126,084
Cedar township	132	22,312	10,496	194	147	8,302	3,225	165	134	749	1,398,795	276,625	139,260	98,875
Franklin township	107	20,213	8,973	180	216	2,439	3,245	4,283	286	501	960,295	172,745	99,600	59,410
Gulford township	122	21,985	8,113	50	359	3,909	6,516	2,038	72	1,028	1,033,020	250,875	129,580	84,583
Jackson township	105	20,476	10,361	9	378	7,467	6,887	135	452	849	1,308,415	233,160	124,275	66,148
Mantua township	140	19,729	7,456	59	227	2,866	2,553	4,379	253	947	1,062,661	338,228	184,025	82,692
Monroe township	142	22,948	9,951	118	799	6,583	2,751	2,967	274	465	1,408,130	537,295	240,150	112,267
Pleasant township	140	21,891	10,883	43	22	3,139	3,706	2,570	293	1,235	1,878,066	414,850	210,725	116,113
Troy township	221	22,115	9,898	291	293	4,096	3,975	3,198	147	727	1,975,905	652,770	354,875	106,570
Union township	166	20,653	8,414	31	286	3,367	5,429	830	118	578	1,407,790	356,635	207,585	96,865
Urbana township	122	22,288	8,263	6	84	1,193	2,819	937	110	576	1,104,695	275,375	165,300	60,730
Wayne township	125	19,165	9,938	112	107	2,672	4,098	1,906	392	820	1,116,725	250,095	121,210	64,765
Montgomery County	1,615	396,373	180,690	2,834	1,219	40,498	9,111	18,023	654	13,412	38,729,041	8,030,030	4,110,100	2,021,561
Douglas township	125	22,556	13,956	169	161	3,476	1,121	2,218	97	1,338	2,731,560	447,155	208,900	105,821
East township	141	20,239	11,590	524	242	4,498	1,492	763	50	1,030	2,633,045	635,150	349,500	134,868
Frankfort township	145	22,798	17,063	128	53	4,077	1,27	629	14	767	3,519,125	753,300	410,050	198,399
Garfield township	106	21,326	14,749	425	67	4,295	324	620	18	927	3,076,795	603,935	310,400	161,668
Grant township	141	22,487	16,358	173	45	2,266	961	1,658	169	917	3,291,472	748,355	407,500	168,224
Jackson township	11	622	413	61	272	64	64	22	22	22	200,365	63,995	61,700	7,657
Lincoln township	119	22,260	16,565	166	16	3,844	232	470	17	950	3,008,590	571,300	260,250	177,577
Pilot Grove township	117	22,984	16,798	94	227	1,438	374	4,124	29	972	3,668,570	791,210	415,550	195,152
Red Oak township	172	21,931	14,547	232	33	2,938	1,967	1,514	80	1,289	3,495,101	779,295	355,250	165,405
Scott township	151	22,441	14,794	252	144	2,948	610	2,703	8	992	3,620,545	836,725	478,250	288,673
Sherman township	127	21,619	14,532	366	88	3,629	1,206	416	78	1,441	3,328,963	724,600	372,900	209,415
Washington township	145	22,179	13,286	369	57	3,491	1,263	1,941	49	1,774	2,831,360	336,010	186,350	137,847
West township	121	21,736	15,610	185	56	3,414	477	937	45	1,002	3,233,610	629,000	313,500	170,675
Muscatine County	1,643	396,633	153,622	3,284	4,169	37,231	24,069	20,629	2,183	11,883	34,188,731	10,376,618	4,760,975	2,015,561
Bloomington township	178	15,171	8,885	20	170	1,905	70	3,425	65	623	2,364,425	812,420	415,550	119,250
Cedar township	59	16,250	8,458	30	269	1,829	1,925	93	217	409	1,187,960	305,750	141,000	88,650
Fruitland township	125	13,834	7,184	1,067	1,082	1,232	540	1,226	172	1,336	1,154,080	414,050	174,450	114,105
Fulton township	150	23,185	13,902	10	4	4,059	2,298	42	852	852	3,544,895	1,176,625	481,500	222,720
Goshen township	120	19,363	12,635	171	28	3,045	2,033	793	22	726	2,848,900	793,850	366,450	155,165
Lake township	95	17,555	9,216	382	451	2,567	2,264	1,712	451	792	1,860,140	610,520	256,650	123,960
Montpelier township	81	11,839	5,749	10	10	919	2,021	2,511	187	433	1,064,350	344,730	184,700	71,070
Moscov township	121	16,706	9,697	68	183	1,595	3,099	1,163	24	977	1,823,010	620,650	244,250	102,837
Muscatine township	53	1,999	1,321	36	78	195	141	62	36	110	535,100	184,400	101,350	40,065
Orono township	64	16,625	8,165	81	396	879	2,400	381	49	334	959,575	256,925	124,800	49,690
Pike township	132	26,003	15,593	969	309	3,599	1,789	971	408	1,367	2,882,741	623,340	294,500	136,941
Seventy-six township	102	26,278	11,732	363	391	3,268	2,775	999	117	693	2,440,890	700,768	323,550	136,848
Sweetland township	193	22,689	12,476	631	2	2,192	1,490	4,490	346	1,044	3,127,705	1,083,750	593,675	204,540
Wapamonoc township	196	25,662	17,331	26	47	4,863	1,890	701	47	804	4,408,800	1,434,040	586,000	217,480
Wilton township	179	21,521	14,738	41	162	5,076	580	124	47	873	3,976,180	1,114,300	492,100	210,350
O'Brien County	1,965	359,785	274,767	398	415	38,247	2,173	24,478	449	17,820	53,155,107	12,755,518	5,077,575	3,593,890
Baker township	120	22,861	15,556	16	13	1,103	4	2,114	12	1,249	3,270,475	713,400	295,700	221,109
Caledonia township	134	22,171	17,169	27	3	1,553	18	2,162	10	1,293	3,674,405	961,650	383,500	290,968
Center township	123	22,818												

AGRICULTURE—IOWA

NUMBER OF FARMS, FARM ACREAGE, AND SPECIFIED FARM VALUES, BY COUNTIES AND MINOR CIVIL DIVISIONS: 1930—Continued

COUNTY AND MINOR CIVIL DIVISION	Number of farms April 1, 1930	ALL LAND IN FARMS, APRIL 1, 1930, CLASSIFIED ACCORDING TO USE IN 1929								SPECIFIED FARM VALUES, APRIL 1, 1930					
		All land in farms (acres)	Crop land				Pasture land			Wood-land not used for pas-ture (acres)	All other land in farms (acres)	Farm land and buildings (dollars)	All farm buildings (dollars)	Farmers' dwellings (dollars)	Farm imple-ments and ma-chinery (dollars)
			Crops har-vested (acres)	Crop failure (acres)	Idle or fallow (acres)	Flow-able (acres)	Wood-land (acres)	All other (acres)							
Osceola County	1,278	249,000	197,021	237	223	30,068	599	8,260	421	12,181	30,848,256	6,619,385	2,553,800	2,083,212	
Allison township.....	106	22,005	17,846	23		3,085				1,051	2,240,555	383,285	185,400	138,666	
Baker township.....	122	23,450	18,749		20	3,703	60	134	45	739	2,791,585	570,625	190,850	183,682	
Fairview township.....	80	16,734	13,234	84	129	1,645	60	742	6	834	1,809,975	522,600	108,100	139,689	
Gilman township.....	123	23,108	18,711	15	5	3,277	83	36	167	814	3,355,600	914,400	349,050	232,950	
Goewey township.....	119	23,378	18,768	43	10	3,435	105	165	101	751	3,139,581	727,910	235,750	232,670	
Harrison township.....	114	22,921	18,102	51	25	3,459		20	7	1,257	2,431,635	495,625	182,800	178,280	
Holman township.....	226	44,672	35,443		12	3,934	148	2,797	12	2,326	6,502,590	1,184,000	524,000	379,500	
Horton township.....	87	10,841	12,870	5	8	1,269	33	1,619	15	1,032	1,915,405	682,800	194,500	153,075	
Ocheyedan township.....	132	21,790	16,776	14	4	1,168	29	2,621	47	1,140	2,677,190	533,350	218,300	153,865	
Viola township.....	88	17,276	13,161	2		2,069	75	116	10	1,223	2,112,200	318,600	154,450	109,950	
Wilson township.....	76	16,825	13,371		10	2,404	15		11	1,014	1,867,000	286,170	120,600	130,900	
Page County	2,181	329,289	204,285	14,284	3,984	64,440	9,301	18,932	1,196	12,827	47,315,782	10,282,912	5,336,695	2,690,544	
Amity township.....	166	19,111	10,804	1,244	279	5,264	511	375		634	2,470,450	561,050	339,850	116,000	
Buchanan township.....	122	18,853	9,476	1,497	205	5,616	579	221	108	1,151	2,123,262	418,400	234,025	160,595	
Collax township.....	125	18,748	11,652	691	460	3,489	789	793	117	757	2,588,199	595,055	310,750	145,772	
Douglas township.....	123	21,746	14,459	185	91	3,803	416	1,887	24	881	3,016,655	691,100	313,200	198,857	
East River township.....	146	18,080	9,604	1,014	404	3,496	903	2,338	72	849	2,223,095	447,450	263,050	126,545	
Fremont township.....	140	23,476	16,282	151	273	3,779	923	1,082	120	866	3,307,970	735,750	354,900	247,525	
Grant township.....	158	20,056	13,003	1,463	311	3,821	171	1,715	47	665	3,980,988	872,708	543,000	198,557	
Harlan township.....	152	20,396	12,327	418	261	5,498	417	579	37	719	2,738,342	633,860	321,900	148,740	
Lincoln township.....	115	19,001	12,605	862	31	3,636	306	802	50	619	2,698,531	563,275	315,600	123,573	
Morton township.....	114	19,034	13,141	609	197	3,595	113	618	19	682	2,873,500	598,500	327,200	146,810	
Nebraska township.....	76	10,044	5,224	472	297	2,119	1,066	467	74	295	1,175,885	221,450	121,600	66,475	
Nodaway township.....	218	35,134	20,247	1,915	286	6,507	693	3,630	289	1,567	5,990,650	1,415,249	736,900	329,176	
Pierce township.....	120	21,710	15,408	727	23	2,596	718	1,260	25	953	3,187,100	533,540	282,650	183,661	
Tarkio township.....	132	21,300	14,022	1,048	107	3,235	402	1,683	38	765	3,321,635	688,300	307,400	190,341	
Wiley township.....	149	21,389	11,426	1,133	684	3,733	1,242	2,328	172	671	2,523,855	522,450	290,750	129,161	
Washington township.....	125	20,591	14,515	795	75	4,263	22	174	4	753	3,693,685	764,775	323,500	188,806	
Palo Alto County	1,883	347,147	273,228	1,114	818	29,134	3,251	31,304	1,000	17,298	41,356,218	8,570,331	3,670,145	2,817,049	
Booth township.....	109	21,589	17,369	204	4	1,397	11	985	2	1,620	2,543,900	461,900	295,450	177,715	
Ellington township.....	105	21,184	17,337	45	20	1,627	28	2,131	189	807	2,724,100	441,150	184,000	159,825	
Emmetsburg township.....	117	30,164	15,000	221	116	1,664	502	1,545	43	983	2,048,663	406,750	187,400	131,070	
Fairfield township.....	114	21,551	17,025	92	35	2,845	8	436	133	977	2,758,520	600,665	256,300	200,906	
Fern Valley township.....	109	20,987	17,077	95	76	2,232	142	2,220	63	1,102	2,721,067	590,050	272,000	172,600	
Freedom township.....	112	19,904	16,247	78	117	1,881	52	586	24	919	2,589,272	704,332	314,650	180,914	
Great Oak township.....	116	21,474	17,344	114		1,936	110	1,936	5	1,081	2,377,800	464,500	191,000	140,945	
Highland township.....	149	21,352	15,908	34	27	1,605	141	2,564	115	958	3,327,146	607,109	276,600	180,415	
Independence township.....	117	22,604	18,543	8	81	2,185	25	564	2	1,196	2,688,310	706,750	274,800	185,465	
Lost Island township.....	141	21,260	15,508	12	78	2,727	17	1,419	8	1,361	2,164,065	496,800	234,700	184,508	
Nodaway township.....	89	23,233	18,365	10	105	2,171	888	688	42	964	2,327,090	347,800	154,250	158,470	
Rush Lake township.....	119	22,304	17,812	24	2	2,090	53	1,204	3	1,116	2,897,850	607,100	270,500	173,620	
Silver Lake township.....	125	22,018	17,744	49	23	2,076	39	1,383	30	1,274	2,775,215	487,450	194,500	187,110	
Vernon township.....	109	22,624	18,914		20	1,621	10	1,321		788	2,428,160	516,900	232,850	166,900	
Walnut township.....	131	22,617	16,318	10	16	3,010	332	1,794	108	1,029	2,093,245	507,200	225,450	190,588	
West Bend township.....	121	21,692	16,560	118	98	2,119	893	528	233	1,143	2,893,785	623,785	236,700	226,095	
Plymouth County	2,779	528,811	393,077	548	1,187	89,787	6,574	36,230	1,405	25,025	74,210,901	15,189,525	6,268,725	4,742,135	
Akron township.....	12	442	265			35	65	53		24	97,875	37,600	27,200	8,700	
America township.....	125	19,642	14,764	7		1,613	96	2,173	989	899	3,794,225	717,225	358,400	225,668	
Elgin township.....	124	22,466	17,013			3,313	39	1,208	893	1,251	3,329,575	846,700	322,600	206,400	
Bikhorn township.....	107	21,498	15,975		11	1,983	142	2,094	42	1,251	3,047,950	812,350	275,900	234,800	
Frederick township.....	115	23,036	17,821	10	12	2,617	155	1,178	23	1,220	3,629,290	747,900	308,800	203,732	
Garfield township.....	108	22,737	17,233			4,262	73	89	10	1,074	3,115,235	451,650	187,100	171,855	
Grant township.....	139	21,929	16,711	5	33	1,793	350	1,988	176	873	3,688,880	830,450	352,850	226,708	
Hancock township.....	52	11,659	5,387	135	57	1,140	935	3,457	75	443	792,900	170,300	86,000	51,355	
Henry township.....	103	22,290	17,235			3,324	61	232	20	1,218	3,048,810	580,900	210,800	174,620	
Hungerford township.....	104	22,803	17,137	81	119	2,723	644	1,083	104	912	3,202,030	643,050	259,900	174,510	
Johnson township.....	67	11,877	9,381			1,574	19	453		470	1,757,180	345,800	135,150	136,400	
Le Mars township.....	81	1,488	928			370	62	27	30	71	522,040	189,850	94,400	24,500	
Liberty township.....	110	20,540	15,141		15	3,877	123	432	44	908	2,244,070	595,300	225,550	142,838	
Lincoln township.....	120	23,550	18,480			3,513	22	688	60	807	2,711,425	808,500	270,500	180,350	
Marion township.....	112	21,622	16,883			1,673	20	1,860		1,180	3,006,280	724,840	308,765	281,165	
Meadow township.....	110	22,920	17,544	1	22	2,450	59	1,587	26	1,221	3,438,680	736,870	289,800	241,036	
Perry township.....	124	22,356	16,206	176	56	2,155	1,394	628	33	1,094	2,354,210	554,550	254,000	146,310	
Plymouth township.....	115	22,463	16,043	21	60	1,740	169	2,911	26	887	3,309,510	610,420	230,875	167,525	
Portland township.....	122	22,828	17,942		8	2,246	311	1,182	10	1,129	3,151,670	506,100	231,750	201,385	
Prentiss township.....	128	23,063	17,718	2	59	1,695	263	2,041	256	929	3,588,120	697,150	296,250	224,300	
Remsen township.....	121	23,951	18,559	2	18	1,842	21	2,210	4	1,295	4,040,700	691,600	318,500	252,150	
Sioux township.....	120	25,804	16,128	70	100	1,250	1,005	5,454	387	1,410	2,073,735	406,520			

NUMBER OF FARMS, FARM ACREAGE, AND SPECIFIED FARM VALUES, BY COUNTIES AND MINOR CIVIL DIVISIONS: 1930—Continued

COUNTY AND MINOR CIVIL DIVISION	Number of farms April 1, 1930	ALL LAND IN FARMS, APRIL 1, 1930, CLASSIFIED ACCORDING TO USE IN 1929									SPECIFIED FARM VALUES, APRIL 1, 1930			
		Crop land				Pasture land			Wood-land not used for pasture	All other land in farms	Farm land and buildings	All farm buildings	Farmers' dwellings	Farm implements and machinery
		All land in farms (acres)	Crops harvested (acres)	Crop failures (acres)	Idle or fallow (acres)	Plow-able (acres)	Wood-land (acres)	All other (acres)						
Pocahontas County—														
continued														
Dover township	119	22,602	18,871	25	1,215	14	1,271	54	1,152	3,174,435	483,225	205,500	197,494	
Garfield township	124	21,037	17,427	19	1,113	187	374	4	932	3,332,814	787,350	403,650	212,925	
Grant township	123	23,109	19,417	35	2,261	23	79	34	1,320	3,263,015	613,300	270,250	222,815	
Lake township	117	21,878	17,208	30	2,238	190	1,256	30	884	3,224,730	608,850	321,150	181,797	
Lincoln township	125	21,068	17,904	152	2,340	10	107	11	1,144	3,263,565	675,190	289,200	232,170	
Lizard township	137	23,522	18,264	39	2,576	140	1,359	2	1,151	3,436,840	745,000	320,560	203,328	
Marshall township	134	22,295	18,766	79	2,350	11	112	18	903	3,274,157	646,050	285,800	236,095	
Powhatan township	148	23,536	19,373	72	2,313	55	554	47	1,142	3,654,109	810,286	313,000	239,150	
Roosevelt township	94	20,112	16,260	31	1,996	2	263	24	1,568	3,428,690	441,650	211,300	151,610	
Sheridan township	116	22,461	18,632	7	2,480	37	148	21	1,050	3,556,280	612,175	274,900	198,743	
Swan Lake township	130	23,811	18,987	200	2,932	109	285	71	1,223	3,549,110	725,154	299,600	244,033	
Washington township	22	2,224	1,809		252			2	161	410,670	96,900	47,000	34,760	
Polk County	3,132	330,227	287,874	2,140	2,879	83,599	28,641	17,576	2,070	14,948	56,515,652	12,654,284	7,185,984	2,998,763
Allen township	86	8,490	5,479	127	11	992	1,499	30	94	1,129,330	270,250	172,750	50,000	
Beaver township	135	14,432	10,844	1	1	1,148	786	933	23	677	2,608,065	639,085	338,160	152,496
Bloomfield township	236	13,692	8,195	62	315	2,475	650	1,023	99	873	3,701,982	1,016,925	609,550	186,844
Camp township	197	25,350	16,003	422	787	3,348	2,498	879	502	911	2,909,255	555,760	308,640	138,965
Clay township	161	15,409	11,782	28	29	887	360	1,554	18	781	2,668,872	687,586	405,780	154,101
Crocker township	203	21,665	14,569	82	112	1,808	2,775	1,220	65	1,004	3,315,685	672,850	385,445	142,207
Delaware township	118	10,260	7,117	23	59	882	927	19	409	1,957,135	424,390	272,300	91,138	
Des Moines township	181	3,649	1,869	47	76	376	370	148	395	368	1,643,925	391,480	230,775	43,605
Douglas township	144	22,282	16,684	39	263	2,299	1,166	1,084	14	793	3,416,445	686,165	300,785	105,842
Elkhart township	162	23,073	17,198	169	125	1,795	1,524	1,367	97	703	3,972,210	791,500	371,000	230,070
Four Mile township	160	10,780	6,239	75	216	920	2,905	16	7	381	1,490,770	475,800	323,050	80,420
Franklin township	127	23,622	17,641	49	222	2,729	1,185	635	348	1,025	2,963,800	674,800	350,990	206,460
Jederson township	127	19,862	12,737	263	136	1,608	2,648	1,368	152	930	2,876,169	577,581	256,330	191,256
Lee township	159	5,578	3,067	80	223	1,431	1,115	115	110	297	1,732,167	480,000	304,400	39,670
Lincoln township	120	22,678	17,405	3	28	2,454	137	1,561	55	1,015	4,323,310	819,450	393,500	222,190
Madison township	104	12,566	7,836	3		702	2,969	160	10	848	1,454,790	330,700	196,600	91,270
Saylor township	134	8,363	5,298	320	15	960	713	475	160	592	1,931,310	473,840	315,050	88,898
Union township	83	11,287	8,289	3	156	364	1,280	465	71	479	1,699,132	380,950	205,200	116,435
Valley township	6	524	369		18	163	23		11		157,500	28,000	12,200	6,605
Walnut township	139	13,328	8,162	77	86	2,255	1,467	520	157	614	3,070,698	683,942	410,550	132,903
Washington township	144	22,472	16,434	55	112	1,802	1,268	1,725	44	1,032	2,549,335	604,150	300,350	215,794
Webster township	236	21,326	15,217	155	141	2,651	1,419	1,331	130	882	4,963,827	980,090	602,250	210,786
Pottawattamie County	4,073	579,794	494,809	3,611	5,485	93,775	22,637	13,948	3,305	26,764	86,768,959	20,008,444	9,442,103	5,382,151
Beknap township	162	14,662	10,618	17		2,356	537	1,172	20	524	2,580,370	498,440	231,150	97,562
Bosmer township	175	22,587	13,626	14	189	4,240	1,216	145	165	1,322	2,739,625	658,302	324,450	240,649
Casson township	95	14,273	8,958	83	59	3,331	165	208	17	594	2,184,490	531,760	263,400	167,967
Cedar township	181	22,244	16,479	7	259	3,995	293	379	7	575	3,391,640	578,525	255,230	181,500
Crescent township	142	18,869	9,638	173	224	1,143	2,942	1,603	540	1,274	1,978,538	414,300	210,090	101,495
Garner township	229	17,274	11,048	160	95	1,746	1,509	1,247	557	848	2,736,990	737,115	438,350	123,276
Grove township	113	21,213	15,872	27	85	4,386	522	169	86	695	2,729,695	500,240	210,900	147,061
Hardin township	137	22,324	16,444	97	85	4,542	132	183	26	979	3,063,550	841,900	387,500	240,455
Hazel Dell township	178	22,601	13,960	22	127	2,414	2,948	1,394	181	936	2,811,750	755,650	388,250	237,080
James township	136	22,968	16,368	22	159	4,774	201	274	61	937	3,035,350	716,800	277,800	194,580
Kane township	209	4,669	2,676	54	157	636	440	151	63	522	2,132,117	1,019,547	532,320	55,461
Keg Creek township	115	22,302	16,470	39	316	3,916	263	391	20	891	3,822,145	916,235	422,100	308,295
Knox township	104	22,808	15,488	96	182	3,585	1,778	843	81	755	3,305,430	850,350	429,977	228,977
Lake township	167	5,060	2,363	24	175	695	1,022	284	267	320	1,047,200	294,927	159,275	23,498
Layton township	127	22,743	15,357	13	97	4,664	11	1,457	6	1,038	3,819,389	910,650	450,205	214,085
Lewis township	205	23,362	14,247	558	533	3,952	1,731	1,263	96	982	4,013,150	944,165	628,185	258,622
Lincoln township	118	22,558	15,481	83	173	4,023	148	1,728	17	895	3,233,750	738,900	289,400	180,155
Macedonia township	81	15,060	10,840	141	239	2,558	402	174	107	539	2,316,085	387,400	185,160	114,620
Minden township	141	22,534	17,410	9	173	2,833	399	712	12	986	3,256,650	850,350	375,400	213,855
Neola township	149	22,824	16,652	156	71	3,919	499	424	113	990	3,123,600	600,750	321,700	198,481
Norwalk township	147	22,702	16,393	208	198	3,562	389	441	215	1,306	3,249,886	697,180	293,100	195,802
Pleasant township	122	22,970	16,941	18	86	3,932	17	932	24	1,020	3,568,255	805,900	363,700	225,924
Rockford township	104	21,808	14,251	482	402	2,966	2,441	647	327	1,162	2,690,071	545,874	280,635	177,750
Silver Creek township	111	21,515	16,339	178	348	2,780	166	658	23	1,053	3,315,982	769,600	324,200	268,198
Valley township	134	22,963	16,336	2	213	4,075	533	575	20	1,206	3,269,865	687,885	274,600	218,065
Washington township	120	22,368	16,363	159	234	3,586	238	642	13	1,018	3,210,595	590,100	251,450	176,265
Waukegan township	138	21,774	15,310	24	98	3,321	914	663	135	1,109	3,027,346	594,800	286,150	153,636
Wright township	109	21,693	15,690	149	265	3,728	633	925	53	883	3,038,263	542,990	260,925	163,105
York township	121	21,961	15,623	20	148	4,320	455	289	50	1,056	2,860,175	719,376	310,318	210,584
Poweshiek County	2,298	362,213	230,861	898	1,994	78,780	10,855	24,276	1,115	14,144	46,568,914	10,071,006	4,742,565	2,691,682
Bear Creek township	137	22,516	14,879		53	5,068	442	1,090		883	3,182,694	793,125	347,100	249,060
Chester township	137	21,241	13,928		30	4,397	25	1,931	2	938	2,754,500	548,530	222,575	146,748
Deep River township	142	22,623	15,293	4		4,632	860	1,299	37	836	2,882,618	602,561	282,740	163,708
Grant township	182	22,908	14,339	1	194	3,728	531	2,756	122	847	3,852,982	928,465	538,700	180,203
Grinnell township	81	14,277	13,											

AGRICULTURE—IOWA

201

NUMBER OF FARMS, FARM ACREAGE, AND SPECIFIED FARM VALUES, BY COUNTIES AND MINOR CIVIL DIVISIONS: 1930—Continued

COUNTY AND MINOR CIVIL DIVISION	Number of farms April 1, 1930	ALL LAND IN FARMS, APRIL 1, 1930, CLASSIFIED ACCORDING TO USE IN 1929							SPECIFIED FARM VALUES, APRIL 1, 1930					
		All land in farms (acres)	Crop land			Pasture land			Wood-land not used for pas-ture (acres)	All other land in farms (acres)	Farm land and buildings (dollars)	All farm buildings (dollars)	Farmers' dwellings (dollars)	Farm imple-ments and ma-chinery (dollars)
			Crops har-vested (acres)	Crop failure (acres)	Idle or fallow (acres)	Plow-at-able (acres)	Wood-land (acres)	All other (acres)						
Ringgold County	1,940	330,314	184,249	2,560	3,103	97,651	19,299	11,201	1,235	11,016	24,655,776	6,253,630	3,197,547	1,356,316
Athens township.....	142	21,865	12,909	116	219	6,024	409	1,255	47	886	1,740,490	434,915	207,650	97,495
Benton township.....	64	15,458	8,429	85	141	4,792	1,578	263	6	344	1,089,290	291,300	148,000	61,185
Clinton township.....	128	17,166	9,484	235	232	4,874	1,370	456	37	478	1,279,070	420,125	211,600	78,600
Grant township.....	116	21,878	13,404	284	291	5,074	1,349	92	28	486	1,914,265	442,500	219,900	80,245
Jefferson township.....	159	22,803	13,167	98	208	4,179	2,950	1,144	187	730	1,679,340	343,375	185,100	86,395
Liberty township.....	124	20,410	11,458	395	192	5,226	816	1,574	84	672	1,535,950	360,325	186,450	76,198
Lincoln township.....	107	21,919	14,227	46	230	5,072	1,471	1,574	10	729	2,086,070	496,850	261,950	108,815
Lotts Creek township.....	113	17,787	8,412	171	230	5,232	2,501	273	117	351	958,705	274,150	145,730	71,950
Middle Fork township.....	110	18,620	10,379	159	63	7,403	172	61	53	330	1,436,040	408,935	218,090	60,658
Monroe township.....	135	22,434	12,634	173	103	7,726	391	227	27	1,053	1,498,870	383,100	217,377	81,400
Mount Ayr township.....	34	1,324	583	4	25	566	-----	38	2	106	216,650	74,700	41,800	9,200
Poe township.....	95	20,219	9,993	127	110	6,686	1,632	894	59	758	1,349,075	342,025	171,900	78,734
Rice township.....	132	22,689	11,339	187	105	6,527	818	212	184	317	1,729,250	362,925	185,525	60,306
Riley township.....	70	15,403	8,002	83	238	5,285	944	191	182	478	852,195	221,750	115,650	67,910
Tingley township.....	134	26,711	12,826	26	313	5,860	391	376	-----	919	1,967,281	546,740	279,600	123,365
Union township.....	112	20,123	12,000	90	125	6,010	404	475	-----	1,019	1,376,800	363,950	166,650	89,860
Washington township.....	117	21,151	10,923	80	298	4,608	1,219	2,958	128	937	1,380,475	358,740	190,500	89,365
Wauonsie township.....	48	8,225	4,080	201	150	2,697	584	206	84	223	556,180	127,125	64,675	23,135
Sac County	1,874	344,947	280,770	396	1,285	44,297	3,855	16,305	411	17,628	54,788,500	10,787,035	4,475,995	3,202,181
Boyer Valley township.....	114	22,419	16,280	22	50	3,979	37	191	49	1,811	3,373,100	619,250	332,200	167,700
Cedar township.....	108	19,202	14,777	22	18	3,309	44	74	5	953	3,683,320	750,100	390,900	187,285
Clinton township.....	118	23,530	16,954	57	19	3,315	57	2,099	11	1,015	3,750,140	865,050	338,350	240,280
Cook township.....	122	23,980	19,078	45	40	3,445	-----	372	5	1,004	3,940,510	738,850	282,880	237,854
Coon Valley township.....	127	23,407	17,433	10	110	3,221	253	316	73	991	3,414,400	609,460	263,450	221,161
Delaware township.....	125	22,529	17,378	-----	223	3,746	63	134	39	946	3,062,520	659,400	189,180	106,950
Douglas township.....	131	22,761	17,877	4	82	727	395	2,485	2	1,189	3,226,000	641,750	214,100	207,700
Eden township.....	90	21,120	15,864	-----	-----	2,551	33	1,747	15	910	3,228,435	508,450	211,365	106,670
Eureka township.....	111	21,635	16,853	10	-----	2,123	64	1,135	27	1,423	3,554,220	691,500	302,460	236,188
Jackson township.....	159	22,047	10,272	103	213	2,556	1,197	359	90	1,247	3,836,145	805,825	374,560	207,412
Levey township.....	117	21,101	14,821	7	7	4,358	11	763	9	1,122	3,119,805	579,900	253,500	160,210
Richland township.....	108	20,898	16,848	-----	4	2,630	46	541	30	800	4,185,775	893,600	413,000	236,340
Sac township.....	93	17,643	12,738	45	184	1,933	1,140	596	7	940	2,578,350	511,000	187,900	151,195
Viola township.....	101	18,019	12,879	51	114	3,241	63	1,121	36	1,014	2,925,730	461,325	192,300	159,006
Wall Lake township.....	181	20,676	15,281	15	50	1,303	336	2,415	5	1,270	3,135,070	677,150	317,000	191,180
Wheeler township.....	110	24,972	19,874	5	171	1,847	117	1,957	8	993	3,744,980	704,425	317,850	212,050
Scott County	2,283	273,108	176,645	2,410	2,584	48,974	10,786	18,994	1,681	11,072	47,342,583	16,234,750	7,185,850	3,480,187
Allens Grove township.....	125	15,826	9,217	53	33	2,570	1,154	2,024	435	340	2,290,800	820,700	336,200	176,635
Bettendorf township.....	15	266	106	2	6	109	4	-----	-----	39	180,500	77,600	55,500	9,100
Blue Grass township.....	171	21,936	14,725	155	230	4,929	183	736	52	926	4,142,625	1,289,010	590,100	321,015
Buffalo township.....	122	12,292	6,993	40	60	1,133	2,335	1,317	7	407	2,416,840	837,100	479,000	128,595
Butler township.....	121	21,432	12,983	808	212	1,690	529	4,114	174	832	2,194,550	669,825	265,050	166,830
Chenona township.....	142	23,212	16,330	239	55	4,200	-----	1,462	63	863	3,986,435	1,206,066	470,350	282,390
Davenport township.....	241	18,989	12,267	69	143	4,570	120	1,112	20	698	4,589,125	1,830,350	901,000	355,567
Davenport City township.....	141	4,472	2,572	48	207	780	84	534	7	234	2,193,749	723,289	424,200	98,098
Hickory Grove township.....	156	23,301	16,577	32	42	5,180	125	375	71	899	4,143,565	1,212,165	492,100	331,352
Le Claire township.....	118	14,619	9,223	80	54	2,958	894	531	87	792	2,173,457	700,500	292,300	183,187
Liberty township.....	134	23,015	14,072	38	260	5,936	733	1,196	68	712	3,123,772	958,285	383,750	200,398
Lincoln township.....	139	20,587	14,499	115	139	4,761	58	1,44	70	801	3,384,162	1,121,800	412,300	269,390
Pleasant Valley township.....	163	9,533	6,012	16	17	961	473	1,880	6	459	3,170,950	1,491,990	606,550	205,800
Princeton township.....	114	18,009	9,361	470	956	2,063	2,928	1,592	50	589	1,716,855	560,350	275,900	145,610
Rockingham township.....	36	2,618	1,010	85	32	459	268	261	141	342	594,170	192,000	121,200	47,664
Sheridan township.....	164	22,280	16,940	13	13	3,511	40	752	8	983	4,552,918	1,355,490	610,600	408,065
Winfield township.....	161	20,420	13,758	87	135	3,158	828	965	272	1,156	2,488,170	1,177,300	409,760	149,921
Shelby County	2,188	374,168	265,612	683	2,978	89,294	8,815	9,762	729	16,595	55,751,642	12,375,493	5,631,795	3,610,911
Cass township.....	140	22,466	17,156	105	73	3,068	243	938	36	817	3,178,081	734,425	325,160	236,000
Center township.....	119	20,420	13,319	13	97	3,989	1,078	765	118	1,041	3,419,439	658,990	327,775	171,657
Clay township.....	150	24,792	17,648	106	92	5,229	268	458	57	934	3,955,450	748,453	354,675	263,782
Douglas township.....	123	23,138	15,835	125	142	5,465	481	167	53	870	3,343,024	746,590	336,775	175,061
Fairview township.....	126	24,240	16,624	-----	185	3,739	1,048	950	96	948	3,795,075	709,900	333,375	207,513
Greeley township.....	122	22,406	16,063	48	251	4,079	124	681	34	1,181	2,949,325	770,100	316,200	179,601
Grove township.....	122	22,715	15,687	50	349	2,087	2,991	110	54	1,537	2,859,670	699,000	314,550	286,742
Hackon township.....	22	1,710	1,032	9	27	358	-----	10	114	54	84,000	64,600	16,279	
Jackson township.....	160	23,496	15,498	84	392	5,717	335	160	53	1,307	3,789,900	1,050,850	446,600	281,026
Jefferson township.....	142	23,292	15,396	15	27	4,227	94	217	54	1,262	3,227,140	870,350	382,300	206,238
Lincoln township.....	121	22,717	15,927	30	5	4,467	44	1,280	31	683	3,938,360	742,300	342,270	234,025
Monroe township.....	104	26,204	18,825	7	54	4,660	634	880	29	1,206	4,370,517	941,520	437,100	284,805
Polk township.....	134	22,435	15,350	93	390	4,589	86	923	15	1,089	3,009,663	626,360	257,750	179,645
Shelby township.....	136	25,973	18,325	153	131	4,358	66							

AGRICULTURE—IOWA

NUMBER OF FARMS, FARM ACREAGE, AND SPECIFIED FARM VALUES, BY COUNTIES AND MINOR CIVIL DIVISIONS: 1930—Continued

COUNTY AND MINOR CIVIL DIVISION	ALL LAND IN FARMS, APRIL 1, 1930, CLASSIFIED ACCORDING TO USE IN 1929									SPECIFIED FARM VALUES, APRIL 1, 1930				
	Number of farms April 1, 1930	Crop land				Pasture land			Wood-land not used for pas-ture	All other land in farms	Farm land and buildings	All farm buildings	Farmers' dwellings	Farm imple-ments and ma-chinery
		All land in farms (acres)	Crops har-vested (acres)	Crop failure (acres)	Idle or fallow (acres)	Plow-able (acres)	Wood-land (acres)	All other (acres)						
Sioux County—Continued.														
Logan township.....	73	12,682	18,098	186	14	1,233	16	725	34	556	1,815,425	243,100	148,900	117,832
Lynn township.....	125	22,587	18,274	186	14	1,283	105	1,629	18	1,118	3,670,345	592,100	211,000	219,575
Nassau township.....	147	22,292	17,796	2	21	1,691	44	1,634	30	1,074	4,289,852	904,850	475,000	257,845
Plate township.....	141	23,446	18,892	22	4	1,826	69	2,327	10	1,296	4,038,100	727,200	342,350	158,450
Reading township.....	124	22,729	17,638	123	—	3,784	94	2,311	14	836	3,758,800	697,180	263,300	195,030
Rock township.....	129	20,797	16,983	92	109	2,665	663	462	—	723	2,600,790	603,050	197,975	131,715
Settlers township.....	41	16,962	7,691	160	11	657	747	1,402	—	294	1,065,800	255,500	94,900	55,070
Sheridan township.....	135	22,535	17,873	88	13	1,541	17	1,512	43	1,248	3,222,020	691,000	317,100	210,140
Sherman township.....	138	22,417	17,449	39	15	3,967	60	1,669	5	1,116	3,842,280	749,124	300,700	208,035
Sioux township.....	115	21,901	17,946	—	—	2,930	289	—	—	716	3,086,200	757,500	314,200	161,750
Washington township.....	124	23,456	18,349	2	31	1,898	77	1,896	73	1,130	3,319,975	400,650	167,700	212,908
Welcome township.....	147	21,975	18,063	64	15	2,913	45	57	26	852	3,424,300	637,400	240,900	255,883
West Branch township.....	196	23,233	18,998	6	5	3,671	2	65	32	564	3,904,500	954,200	540,700	236,670
Stary County	2,343	354,434	273,664	467	2,021	33,704	15,250	11,947	623	14,568	54,756,865	11,369,375	5,168,981	3,087,718
Collins township.....	139	22,672	14,965	15	21	2,572	747	1,410	4	918	3,504,385	721,795	353,050	177,095
Franklin township.....	197	21,649	13,389	7	70	1,223	2,532	973	249	1,009	3,464,060	809,550	411,755	197,020
Grant township.....	127	22,866	18,665	70	112	1,664	589	946	16	1,154	3,461,466	744,800	330,750	218,284
Howard township.....	151	22,599	17,716	41	17	1,972	1,062	810	9	1,182	3,772,105	871,550	369,450	225,190
Indian Creek township.....	172	23,182	17,418	18	266	2,805	1,443	468	47	675	3,221,814	537,000	265,900	184,222
Lafayette township.....	196	23,146	18,314	3	403	1,857	436	1,143	16	974	3,762,500	807,985	356,900	240,553
Lincoln township.....	126	22,449	16,969	5	419	1,841	38	2,053	—	1,184	3,574,515	728,100	304,440	213,120
Lincoln township.....	131	23,399	18,633	15	353	2,153	987	787	2	970	3,401,590	607,700	256,150	180,183
Milford township.....	133	20,956	14,972	51	51	1,487	3,251	415	—	749	3,122,270	612,150	287,500	162,675
New Albany township.....	142	21,712	14,122	14	10	4,297	145	203	22	901	3,221,335	657,950	310,900	167,868
Palestine township.....	171	22,089	17,635	12	16	3,653	690	263	8	1,042	4,084,280	945,285	472,200	180,025
Richardson township.....	114	22,032	17,797	19	26	2,153	329	876	153	711	3,070,660	560,775	278,350	181,770
Sherman township.....	119	23,234	18,984	60	31	2,996	332	4	—	723	3,179,930	754,785	263,876	179,908
Union township.....	137	23,196	15,769	85	226	3,229	1,196	866	36	830	2,069,970	543,875	293,800	194,775
Warren township.....	125	21,610	17,139	71	44	2,979	—	48	5	733	3,360,155	661,250	364,835	222,785
Washington township.....	208	20,547	14,994	1	22	2,221	1,829	554	63	833	3,505,730	799,825	378,025	161,644
Tama County	2,766	436,999	278,420	2,529	1,675	75,317	19,676	33,516	3,272	20,291	60,342,497	15,163,690	6,647,955	3,897,732
Buckingham township.....	97	22,328	14,280	—	68	3,780	1,323	2,029	39	889	3,277,030	710,790	284,050	178,710
Carlton township.....	192	22,874	14,690	50	66	2,559	1,369	2,793	410	1,027	2,574,350	606,100	292,650	161,909
Carroll township.....	123	22,981	13,557	31	70	5,016	1,840	1,333	134	680	2,913,321	764,250	336,275	172,005
Clark township.....	116	21,775	15,347	52	64	4,432	29	849	4	998	3,955,650	860,200	380,350	240,640
Columbia township.....	136	21,656	13,732	215	325	2,788	867	1,742	312	1,069	2,379,784	705,075	308,500	178,240
Crystal township.....	117	22,441	14,940	47	—	3,415	392	2,411	72	1,164	3,355,230	905,885	398,300	242,721
Genesee township.....	92	22,498	14,555	78	60	3,447	2,401	880	93	984	3,502,590	705,000	326,700	177,710
Grant township.....	108	21,695	13,196	108	147	4,288	67	728	44	1,027	3,164,740	669,900	287,500	158,342
Highland township.....	169	21,626	14,621	55	115	4,714	64	1,000	55	992	2,337,675	694,880	313,425	170,178
Howard township.....	138	22,721	15,374	133	6	5,396	198	868	185	861	2,815,940	669,175	276,550	186,529
Indian Village township.....	263	20,618	11,427	139	190	3,153	3,150	1,371	341	817	2,360,399	589,780	280,305	130,095
Lincoln township.....	126	23,798	16,772	87	34	4,168	91	1,365	39	1,202	4,273,186	1,155,125	468,100	297,875
Onesida township.....	133	23,679	15,612	92	52	3,229	231	2,812	104	947	3,681,945	1,040,125	440,300	252,015
Otter Creek township.....	133	23,983	14,129	310	196	4,416	987	3,534	507	1,103	2,534,880	554,550	259,950	176,107
Perry township.....	132	20,981	13,629	19	43	3,987	409	1,602	21	1,081	3,587,475	850,875	349,900	190,146
Richardson township.....	99	19,762	16,690	54	319	2,705	1,449	1,295	199	600	1,989,048	435,450	179,300	151,493
Salt Creek township.....	132	23,978	11,379	663	151	3,639	1,542	1,035	1,265	1,364	2,209,722	548,415	240,465	184,440
Spring Creek township.....	159	23,321	15,940	36	—	4,918	176	635	36	1,086	3,903,140	1,014,400	451,350	276,437
Tama township.....	63	4,618	3,063	143	122	583	1,055	402	7	241	670,125	172,050	94,135	45,600
Toledo township.....	179	13,993	8,337	53	49	1,957	1,839	469	446	446	2,473,862	752,017	383,570	128,870
York township.....	151	21,709	11,896	231	—	2,797	1,184	3,402	930	1,353	2,382,425	656,050	308,000	188,070
Taylor County	2,175	399,299	187,175	2,510	3,631	75,817	13,153	34,654	1,668	12,793	33,426,438	7,761,770	4,080,695	1,746,622
Bedford township.....	84	4,109	2,294	189	50	1,067	269	215	14	167	655,225	252,380	180,660	80,265
Benton township.....	191	15,765	9,517	552	52	4,626	324	697	40	557	1,547,402	318,820	176,700	73,145
Clayton township.....	111	18,914	10,653	549	223	4,524	1,191	715	108	1,041	1,671,280	348,500	190,650	77,950
Dallas township.....	163	21,894	11,621	686	28	7,249	874	700	49	696	2,851,500	536,850	287,650	114,610
Gay township.....	167	19,639	10,486	935	280	4,348	1,135	1,668	135	672	1,661,400	308,100	183,850	72,881
Grant township.....	129	24,422	15,376	265	115	6,969	270	431	20	1,036	2,080,400	369,100	193,550	144,678
Grove township.....	130	22,432	13,973	371	241	3,330	543	3,143	5	826	3,129,687	619,055	330,250	174,678
Holt township.....	140	22,908	12,617	342	115	4,317	1,498	3,699	193	817	2,152,370	573,760	317,800	178,370
Jackson township.....	94	13,383	7,686	142	183	4,142	1,142	1,280	154	654	1,543,255	328,300	158,800	142,615
Jefferson township.....	116	20,085	10,954	267	811	4,937	1,191	1,187	82	636	1,555,272	316,000	158,150	72,173
Marshall township.....	141	21,728	13,612	299	171	5,236	535	1,612	30	827	2,309,963	631,550	260,220	119,690
Massa township.....	123	19,531	10,182	372	60	3,964	921	3,335	14	1,063	1,626,700	333,650	203,100	97,800
Nedaway township.....	146	21,238	11,863	630	387	3,310	1,936	2,241	193	478	2,150,300	450,900	222,900	120,300
Plate township.....	179	22,323	13,134	124	31	6,208	—	101	3	702	3,099,620	765,740	378,575	134,198
Folk township.....	125	17,543	9,299	1,134	157	2,965	1,325	2,256	283	621	1,682,920	298,300	186,900	46,265
Ross township.....	126	19,366	10,753	919	279	4,307	1,302	862	145	1,078	1,900,075	484,650	233,9	

AGRICULTURE—IOWA

NUMBER OF FARMS, FARM ACREAGE, AND SPECIFIED FARM VALUES, BY COUNTIES AND MINOR CIVIL DIVISIONS: 1930—Continued

COUNTY AND MINOR CIVIL DIVISION	Number of farms April 1, 1930	ALL LAND IN FARMS, APRIL 1, 1930, CLASSIFIED ACCORDING TO USE IN 1929								SPECIFIED FARM VALUES, APRIL 1, 1930				
		All land in farms (acres)	Crop land			Pasture land			Wood-land not used for pasture (acres)	All other land in farms (acres)	Farm land and buildings (dollars)	All farm buildings (dollars)	Farmers' dwellings (dollars)	Farm implements and machinery (dollars)
			Crops harvested (acres)	Crop failure (acres)	Idle or fallow (acres)	Plow-able (acres)	Wood-land (acres)	All other (acres)						
Van Buren County	1,893	287,018	125,183	2,370	5,778	44,988	54,049	40,545	2,730	11,376	19,609,261	5,690,564	3,088,025	1,187,870
Bonaparte township.....	82	11,545	4,068	284	381	2,198	3,271	715	342	286	663,781	211,900	122,550	42,430
Cedar township.....	168	22,345	11,910	135	46	2,666	4,940	1,600	322	726	2,181,270	524,700	252,100	103,990
Chequest township.....	133	21,345	7,405	33	309	3,236	4,950	4,290	31	1,091	1,151,463	367,550	210,950	72,155
Des Moines township.....	133	24,447	10,537	88	689	4,152	1,675	5,350	317	1,639	1,325,652	355,005	154,700	93,340
Farmington township.....	103	11,911	4,094	53	234	777	3,387	1,880	110	796	642,110	232,750	128,550	63,475
Harrisburg township.....	138	23,294	12,417	164	340	3,341	4,357	1,934	231	510	1,905,861	538,476	281,150	120,319
Henry township.....	54	11,543	4,435	339	34	1,732	2,750	1,852	83	318	647,890	104,800	107,100	44,990
Jackson township.....	240	32,196	15,477	199	1,201	7,992	2,272	3,687	248	1,120	2,173,667	490,598	267,020	135,112
Lick Creek township.....	193	24,010	9,892	453	41	3,551	3,783	5,137	203	950	1,506,460	485,660	278,000	90,920
Union township.....	156	23,231	11,990	146	296	2,663	5,992	1,471	10	663	1,971,330	529,300	284,850	117,060
Van Buren township.....	155	24,661	9,896	208	1,211	4,924	3,692	3,927	196	607	1,843,993	668,400	395,265	108,069
Vernon township.....	102	20,547	7,152	23	609	3,719	4,002	3,748	255	1,039	1,118,300	379,000	166,560	63,150
Village township.....	165	23,554	10,090	69	209	2,954	5,147	3,816	173	1,126	1,709,625	533,250	348,750	96,825
Washington township.....	71	12,389	5,255	178	172	1,103	3,831	1,138	209	565	617,900	178,175	86,090	35,885
Wapello County	2,013	254,044	132,053	1,489	5,578	46,225	33,140	21,608	3,545	10,407	25,125,508	7,218,974	4,070,853	1,468,876
Adams township.....	159	23,407	11,115	55	622	5,409	2,806	1,901	212	1,257	1,633,750	465,725	250,628	85,261
Agency township.....	118	10,125	5,015	23	191	2,971	1,977	1,542	163	243	1,119,310	339,200	222,600	51,102
Cass township.....	61	8,204	3,267	56	633	2,694	1,009	213	75	270	624,620	166,400	99,000	36,475
Center township.....	370	24,185	11,651	248	487	3,351	3,423	3,341	184	1,517	3,076,765	1,143,090	786,375	156,501
Columbia township.....	117	17,759	9,310	140	97	4,222	2,056	1,102	178	684	1,613,325	479,100	283,850	99,510
Competine township.....	132	22,329	14,338	150	747	5,885	330	96	---	783	2,955,635	674,260	284,300	139,215
Dahlonega township.....	67	8,429	4,584	22	54	1,044	1,426	1,046	120	230	953,410	285,700	165,800	62,519
Green township.....	133	18,071	7,223	165	21	2,780	5,328	1,947	180	1,027	883,582	315,090	160,875	67,655
Highland township.....	129	21,698	15,090	146	7	1,914	319	3,436	58	728	2,799,379	955,859	445,800	156,128
Keokuk township.....	113	18,275	6,541	167	1,174	2,119	3,140	2,294	1,859	981	1,069,352	295,165	152,250	48,250
Pleasant township.....	136	20,949	12,633	85	47	3,894	2,709	847	123	620	2,433,990	672,850	292,650	144,095
Polk township.....	133	17,072	6,159	40	443	6,880	3,117	1,600	247	626	1,188,355	355,075	249,925	66,570
Richland township.....	169	20,220	13,042	160	162	2,596	1,220	2,251	30	759	2,545,800	665,290	324,650	175,451
Washington township.....	176	22,061	12,095	32	894	2,376	4,280	1,430	233	712	2,223,325	566,250	337,450	132,084
Warren County	2,521	352,136	192,494	2,818	5,787	65,589	29,894	36,826	4,214	15,846	35,712,817	8,084,020	4,269,775	1,876,138
Allen township.....	98	10,471	6,274	66	245	1,260	944	1,083	179	420	1,406,899	314,950	173,600	74,255
Belmont township.....	168	22,479	14,143	2	92	2,407	499	3,883	68	1,415	2,390,515	615,200	278,050	128,815
Greenfield township.....	181	22,587	13,224	250	193	2,044	1,461	4,130	129	1,156	2,962,351	672,265	337,700	165,818
Jackson township.....	149	23,270	12,185	454	700	5,619	1,432	2,168	226	486	1,696,949	387,030	179,450	117,529
Jefferson township.....	167	21,791	12,230	80	192	3,207	1,515	3,529	64	974	2,197,109	527,950	265,475	127,619
Liberty township.....	174	22,682	12,602	55	378	6,030	2,208	1,72	243	894	1,743,590	450,100	250,250	104,620
Lincoln township.....	294	42,385	23,825	414	973	7,663	3,496	3,725	535	1,782	5,281,636	1,072,090	500,875	234,435
Linn township.....	159	24,486	14,310	276	84	3,098	3,148	2,315	97	1,158	2,755,089	670,600	410,200	114,740
Otter township.....	125	20,513	10,250	85	65	4,496	1,924	2,348	132	1,207	1,798,890	404,650	229,000	65,050
Palmyra township.....	110	15,119	9,430	4	30	2,420	603	1,734	64	844	1,790,856	378,600	188,200	109,833
Richland township.....	129	15,878	8,418	163	307	4,652	1,043	951	257	727	1,844,057	428,975	256,125	86,585
Squaw township.....	144	25,006	11,412	334	241	3,786	1,894	3,295	799	1,162	1,546,899	353,170	160,800	83,960
Union township.....	121	17,436	10,164	51	83	2,009	1,188	2,629	295	759	1,748,784	338,800	159,800	104,244
Virginia township.....	152	23,343	10,694	54	687	6,936	2,092	1,557	660	714	1,949,077	310,125	162,800	114,490
Washington township.....	89	3,507	1,292	27	414	1,008	407	194	30	135	811,535	393,335	266,200	34,525
White Breast township.....	158	22,165	11,573	35	436	5,901	2,070	753	219	1,187	1,935,176	466,590	217,850	124,455
White Oak township.....	103	21,018	10,402	466	632	3,671	2,990	1,757	274	826	1,862,845	319,500	161,400	89,735
Washington County	2,337	337,094	201,632	980	1,602	64,564	23,762	27,605	4,675	12,284	46,785,717	13,499,450	6,268,650	2,981,748
Brighton township.....	89	14,832	8,012	104	168	1,234	1,919	2,477	129	789	1,396,060	436,400	162,150	80,345
Brighton City township.....	14	634	295	---	---	72	90	36	---	35	105,960	44,270	31,620	6,143
Cedar township.....	142	20,240	14,458	36	---	2,715	1,072	1,118	5	836	3,020,510	779,800	325,600	203,285
Clay township.....	117	16,903	8,581	25	47	2,764	2,435	2,270	185	596	1,882,540	469,220	229,520	99,575
Crawford township.....	156	20,758	12,595	53	126	3,088	1,408	1,780	90	718	3,258,227	940,650	454,700	182,807
Dutch Creek township.....	127	24,109	11,536	76	210	7,076	934	1,994	712	1,571	2,881,200	675,520	303,500	162,300
English River township.....	190	23,633	14,323	44	372	3,562	2,833	1,179	288	1,032	3,213,215	1,037,225	485,150	222,232
Franklin township.....	113	20,466	13,322	3	---	2,682	1,396	2,752	26	285	2,763,930	711,200	319,075	196,525
Highland township.....	124	21,629	12,355	86	53	6,139	1,105	888	247	1,056	2,221,430	608,750	255,950	189,013
Iowa township.....	166	24,053	14,404	123	140	4,623	2,162	910	491	1,140	2,732,837	913,980	477,800	205,417
Jackson township.....	141	22,910	15,548	16	---	5,543	260	674	68	801	4,147,602	1,097,101	521,600	311,868
Linn township.....	252	32,753	19,361	227	245	6,007	2,831	2,806	465	811	4,608,139	1,819,475	883,110	257,505
Marion township.....	104	25,773	11,923	50	176	4,822	1,957	4,546	1,851	448	2,440,407	863,555	369,090	193,950
Oregon township.....	155	23,678	14,762	2	8	4,696	1,598	1,797	20	795	3,803,185	985,177	454,350	206,241
Seventy-six township.....	139	22,258	15,133	4	57	3,581	396	1,889	63	1,135	3,574,625	797,200	382,150	210,770
Washington township.....	209	22,093	14,747	107	4	4,855	1,347	781	28	228	4,413,000	1,214,877	608,450	273,785
Washington City township.....	27	472	217	4	---	203	19	8	---	18	303,030	154,750	84,875	11,037
Wayne County	1,863	320,395	177,223	2,553	5,298	93,700	17,857	12,601	856	10,377	21,794,136	5,472,295	2,87	

AGRICULTURE—IOWA

NUMBER OF FARMS, FARM ACREAGE, AND SPECIFIED FARM VALUES, BY COUNTIES AND MINOR CIVIL DIVISIONS: 1930—Continued

COUNTY AND MINOR CIVIL DIVISION	Number of farms April 1, 1930	ALL LAND IN FARMS, APRIL 1, 1930, CLASSIFIED ACCORDING TO USE IN 1929								SPECIFIED FARM VALUES, APRIL 1, 1930				
		All land in farms (acres)	Crop land			Pasture land		Wood-land not used for pasture (acres)	All other land in farms (acres)	Farm land and buildings (dollars)	All farm buildings (dollars)	Farmers' dwellings (dollars)	Farm implements and machinery (dollars)	
			Crops harvested (acres)	Crops fallow (acres)	Idle or fallow (acres)	Plow-able (acres)	Wood-land (acres)							All other (acres)
Webster County	2,687	435,127	336,253	1,635	656	35,989	24,359	12,163	2,004	18,628	67,436,260	13,159,157	6,199,809	4,302,795
Badger township	130	23,619	19,214	16	31	2,069	538	536	1	1,094	3,888,750	783,000	388,450	248,065
Barraside township	119	20,532	16,501	130	34	1,661	887	593	23	703	3,285,090	642,500	300,575	213,176
Clay township	135	22,203	18,971	29	22	2,013	6	366	3	788	3,885,740	647,055	320,850	234,373
Colfax township	121	22,256	18,750	15	37	2,266	5	20	—	1,143	3,472,065	698,680	282,600	261,030
Cooper township	152	18,256	12,323	56	18	1,559	1,104	842	262	1,002	3,471,593	847,097	448,800	201,469
Dayton township	209	34,439	23,144	171	26	2,049	4,234	988	203	1,081	5,531,597	1,060,170	504,015	375,995
Dear Creek township	98	20,540	16,231	—	—	1,314	283	1,066	—	653	3,048,000	641,100	303,100	180,000
Douglas township	110	21,870	13,581	—	—	1,314	283	1,066	—	664	3,255,050	597,300	269,100	209,990
Elkhorn township	141	26,298	17,982	51	24	2,412	872	250	90	1,908	3,784,748	693,035	331,750	262,913
Fulton township	139	21,997	17,811	41	40	2,046	—	888	25	1,126	3,065,968	706,602	314,600	213,990
Gowrie township	168	21,527	17,412	96	71	2,594	37	337	12	868	3,311,744	629,700	260,340	161,307
Hardin township	71	8,878	5,813	37	—	723	1,688	144	69	374	1,451,600	290,875	146,800	95,413
Jackson township	122	23,036	18,657	36	125	2,059	337	3	128	793	2,806,500	432,160	214,820	146,060
Johnson township	105	21,777	17,429	12	7	2,397	490	649	80	713	2,884,705	522,550	245,505	145,180
Leost Grove township	158	21,806	17,922	65	30	2,473	65	445	8	798	3,447,068	875,485	402,238	247,859
Newark township	124	19,951	16,511	109	7	2,165	43	125	33	958	3,014,894	501,950	260,100	180,465
Oto township	69	9,630	6,667	—	72	460	1,500	259	193	479	1,534,285	328,825	160,275	83,020
Pleasant Valley township	42	5,838	3,317	—	52	363	1,171	377	235	323	782,187	164,350	88,650	60,005
Roland township	138	22,815	18,960	30	12	2,409	6	445	12	951	4,035,750	774,582	295,598	260,401
Sumner township	19	1,256	741	6	3	—	56	328	82	37	159,450	47,765	27,500	11,454
Wakarusa township	26	243	125	—	—	41	26	15	9	27	246,500	131,300	78,800	62,575
Washington township	168	27,206	23,511	11	—	3,048	1,967	281	238	1,152	3,897,050	788,130	341,450	206,060
Webster township	78	11,833	6,640	90	6	907	3,228	360	64	638	1,241,765	232,760	106,140	75,760
Yell township	64	10,258	5,977	10	59	373	2,800	382	262	395	1,234,595	272,700	128,060	90,105
Winnebago County	1,641	247,526	179,176	1,747	1,239	30,293	2,525	15,313	689	16,544	27,624,770	7,588,836	3,504,836	2,151,678
Buffalo township	139	22,239	17,278	215	54	2,682	135	403	11	1,461	2,995,340	754,335	330,860	227,750
Center township	170	21,078	14,547	209	149	1,816	510	2,321	163	1,312	2,274,420	701,220	285,550	185,603
Eden township	104	19,167	14,363	23	15	2,556	—	216	—	1,692	1,628,640	452,000	213,700	174,000
Forest township	211	21,815	14,758	331	106	2,113	300	2,839	53	1,435	2,898,182	898,799	475,939	214,904
Grant township	132	22,928	17,621	30	45	2,321	10	792	26	1,483	2,377,940	651,458	278,950	165,245
King township	126	22,074	16,262	103	78	3,693	13	537	28	1,365	2,610,454	534,750	259,950	160,400
Lincoln township	114	18,125	14,511	12	13	1,814	22	635	16	1,003	2,271,015	593,510	282,500	186,608
Linden township	113	21,256	15,332	19	168	3,338	—	1,154	10	1,324	1,630,499	390,704	173,247	127,880
Logan township	95	17,519	12,368	83	144	3,338	—	1,194	88	1,788	1,571,990	522,550	293,600	170,660
Mount Valley township	184	22,319	14,921	586	80	2,417	766	2,227	194	1,128	3,165,450	864,860	413,300	246,130
Newton township	137	22,216	15,936	189	187	3,092	140	1,304	41	1,817	2,369,355	608,590	294,000	147,465
Norway township	116	16,750	11,277	147	18	1,728	567	1,691	90	1,232	1,831,335	614,110	287,260	145,231
Winnesiek County	2,263	423,400	249,346	781	2,238	59,190	45,074	39,090	8,372	19,169	44,234,177	15,812,078	7,042,640	3,782,368
Bloomfield township	152	20,879	11,838	62	19	4,568	906	2,480	297	709	2,667,844	1,002,984	430,000	234,740
Bluffton township	150	23,661	11,959	160	649	4,679	3,716	431	1,179	888	2,042,421	453,230	221,700	138,788
Burr Oak township	117	17,263	10,750	8	62	3,144	717	1,884	160	558	1,755,207	553,475	226,250	150,146
Calmar township	151	21,310	13,661	15	15	3,591	1,087	1,096	367	828	2,600,995	856,075	355,700	235,877
Cascade township	152	21,663	11,972	69	204	2,422	3,749	2,200	347	900	2,088,724	735,427	329,025	162,500
Decorah township	179	21,151	10,535	48	75	1,719	4,735	2,335	522	1,182	2,631,420	964,950	454,760	188,738
Frankville township	143	22,511	13,693	60	60	4,345	905	2,020	463	1,025	2,460,370	983,100	461,850	214,419
Freemont township	110	16,866	9,732	5	183	2,314	1,826	1,450	490	886	1,376,710	582,750	277,860	135,135
Glenwood township	157	19,949	9,795	12	6	1,906	3,956	2,979	269	1,027	1,649,960	769,930	350,000	133,809
Hester township	147	18,911	11,848	12	9	3,036	2,673	3,227	282	654	1,995,987	704,900	305,500	147,930
Highland township	138	17,630	9,370	15	241	1,600	4,383	1,128	434	609	1,588,550	697,300	340,450	158,005
Jackson township	128	21,419	14,068	161	36	1,543	481	3,600	374	1,156	2,351,770	719,800	315,425	183,547
Lincoln township	121	21,906	13,837	18	23	3,154	1,223	2,264	271	1,146	2,070,012	858,506	391,200	197,738
Madison township	142	22,713	14,179	8	78	3,078	1,637	2,148	501	1,093	2,226,680	718,480	327,150	193,828
Military township	153	22,669	14,664	36	31	3,533	836	2,151	116	1,382	3,163,028	1,049,500	470,550	251,662
Orioles township	109	14,417	13,014	—	112	3,728	912	1,861	315	1,105	1,861,180	628,500	243,520	148,305
Pleasant township	154	23,741	12,706	39	211	1,762	6,965	1,051	240	787	2,078,585	824,040	369,200	180,845
Springfield township	143	22,222	14,969	58	87	3,521	979	2,297	709	1,010	2,507,945	1,026,300	428,100	283,847
Sumner township	162	22,787	13,800	81	70	1,776	3,661	2,465	313	892	1,844,994	706,850	280,550	190,730
Washington township	162	22,787	13,800	81	70	1,776	3,661	2,465	313	892	1,844,994	706,850	280,550	190,730
Woodbury County	3,927	517,091	392,174	27,198	4,907	71,269	19,571	15,735	3,468	22,774	69,187,547	14,131,343	6,654,630	4,385,744
Arlington township	135	23,266	16,725	401	5	4,190	197	729	2	1,111	3,539,075	797,000	358,050	205,965
Banner township	126	21,001	17,196	273	67	2,801	148	469	19	828	3,253,400	734,815	365,385	203,712
Cascade township and Sioux City	462	34,910	23,516	634	1,367	5,293	1,365	1,218	188	1,389	6,769,600	1,636,140	682,065	288,487
Floyd township	121	23,735	18,298	1,546	32	4,176	76	605	22	890	3,842,955	737,400	272,475	232,230
Grange township	65	16,851	7,296	3,604	26	4,747	131	251	434	372	1,728,430	227,000	94,700	128,300
Grant township	141	23,298	16,077	1,652	369	3,287	590	371	104	985	2,616,875	495,725	240,675	164,784
Kedron township	141	21,598	15,321	425	38	2,973	2,495	1,991	141	1,194	2,628,275	432,445	180,200	149,759
Lakeport township	72	12,839	9,698	332	321	945	—	682	6	1,530	1,432,070	256,315	112,825	94,437
Liberty township	171	28,990	18,787	3,017	169	2,099	2,163	279						

AGRICULTURE—IOWA

NUMBER OF FARMS, FARM ACREAGE, AND SPECIFIED FARM VALUES, BY COUNTIES AND MINOR CIVIL DIVISIONS: 1930—Continued

COUNTY AND MINOR CIVIL DIVISION	Number of farms April 1, 1930	ALL LAND IN FARMS, APRIL 1, 1930, CLASSIFIED ACCORDING TO USE IN 1929								SPECIFIED FARM VALUES, APRIL 1, 1930				
		All land in farms (acres)	Crop land			Pasture land			Wood-land not used for pasture (acres)	All other land in farms (acres)	Farm land and buildings (dollars)	All farm buildings (dollars)	Farmers' dwellings (dollars)	Farm implements and machinery (dollars)
			Crops harvested (acres)	Crop failure (acres)	Idle or fallow (acres)	Flow-able (acres)	Wood-land (acres)	All other (acres)						
Worth County	1,472	248,422	171,349	1,008	1,523	27,989	5,347	25,504	915	14,787	25,578,207	7,212,572	3,132,875	2,014,437
Barton township.....	121	21,290	14,273	98	89	4,913	161	179	5	1,592	1,869,280	599,100	246,920	177,205
Bristol township.....	136	23,679	16,565	23	138	1,911	586	3,110	104	1,242	2,711,015	750,810	332,600	221,198
Brookfield township.....	134	21,197	14,366	81	68	1,407	904	2,844	124	1,413	2,333,768	605,510	245,335	149,576
Danville township.....	125	23,454	16,859	17	236	1,638	39	3,062	36	1,567	2,493,655	679,100	275,150	216,030
Deer Creek township.....	102	18,116	12,850	103	63	2,379	188	1,423	13	1,117	1,627,320	367,500	151,400	124,285
Fertile township.....	142	21,059	14,575	32	156	2,821	473	3,136	127	1,432	2,359,463	781,887	352,850	168,818
Grove township.....	107	17,805	12,244	65	102	2,821	516	1,043	32	1,982	2,052,310	621,420	265,350	138,417
Hartland township.....	114	18,079	11,204	31	119	838	1,346	3,207	172	1,162	1,569,476	476,255	208,565	147,787
Kensett township.....	103	21,798	15,305	292	115	3,671	277	994	70	1,074	2,440,020	538,360	222,160	148,202
Lincoln township.....	125	22,328	15,049	34	222	2,707	6	3,121	103	1,068	2,559,915	592,300	295,455	309,605
Silver Lake township.....	115	10,800	11,421	68	77	961	791	2,618	115	939	1,624,870	594,550	274,100	143,784
Union township.....	148	22,887	16,668	144	138	3,615	150	867	14	1,291	1,987,175	605,780	264,000	169,550
Wright County	1,983	384,789	279,770	1,580	1,715	40,833	6,578	16,789	896	18,645	51,099,818	10,044,187	4,227,023	3,271,114
Belmond township.....	120	23,093	17,444	183	60	2,741	365	1,220	54	1,026	3,084,160	585,585	268,925	219,511
Blaine township.....	138	22,412	14,666	206	40	5,590	424	521	41	924	3,150,320	682,600	299,050	200,130
Boone township.....	101	23,107	17,548	142	156	2,158	307	1,559	67	1,170	2,964,725	545,350	246,700	179,230
Dayton township.....	118	23,798	19,222	31	56	2,249	40	1,160	14	1,024	3,298,339	584,110	223,850	241,481
Eagle Grove township.....	159	22,090	17,190	195	80	2,813	657	317	37	801	3,671,393	702,650	349,350	182,780
Grant township.....	103	22,072	16,330	54	239	2,966	477	849	10	1,117	2,104,920	701,385	308,550	205,650
Iowa township.....	133	24,000	18,381	74	67	2,711	303	1,500	66	898	3,554,766	679,100	294,100	214,177
Lake township.....	117	22,411	17,968	65	91	2,482	56	436	82	1,261	3,175,170	585,400	241,250	188,832
Liberty township.....	124	21,679	16,647	68	20	2,167	596	1,121	55	1,005	3,050,955	668,400	247,965	185,312
Norway township.....	137	21,853	16,881	98	218	2,384	61	916	40	985	3,348,155	777,487	324,300	218,497
Pleasant township.....	120	24,744	19,712	49	50	3,364	42	173	35	1,319	3,318,745	685,080	241,300	239,855
Troy township.....	156	22,166	16,491	84	91	1,987	523	2,040	3	947	2,846,470	543,525	258,353	164,548
Vernon township.....	108	22,975	17,910	30	69	1,686	1,354	653	86	1,187	3,757,120	658,695	275,450	229,164
Wall Lake township.....	122	23,415	17,881	165	220	1,961	328	1,592	184	1,084	2,820,895	887,130	221,390	178,482
Woolstock township.....	104	22,242	17,765	106	149	1,733	82	1,261	137	1,009	2,778,440	486,980	165,150	150,190
	118	23,004	17,734	80	109	1,811	963	1,451	15	891	3,167,446	670,210	262,260	263,275

AGRICULTURE—KANSAS

NUMBER OF FARMS, FARM ACREAGE, AND SPECIFIED FARM VALUES, BY COUNTIES AND MINOR CIVIL DIVISIONS: 1930

COUNTY AND MINOR CIVIL DIVISION	Number of farms April 1, 1930	ALL LAND IN FARMS, APRIL 1, 1930, CLASSIFIED ACCORDING TO USE IN 1929								SPECIFIED FARM VALUES, APRIL 1, 1930					
		Crop land				Pasture land				Wood-land not used for pas-ture (acres)	All other land in farms (acres)	Farm land and buildings (dollars)	All farm buildings (dollars)	Farmers' dwellings (dollars)	Farm im-plements and ma-chinery (dollars)
		All land in farms (acres)	Crops har-vested (acres)	Crop failure (acres)	Idle or fallow (acres)	Flow-able (acres)	Wood-land (acres)	All other (acres)							
THE STATE	199,042	46,975,647	24,368,361	967,761	1,238,932	7,107,342	781,290	10,796,793	328,216	1,424,852	2,281,101,631	386,649,841	211,084,679	167,785,230	
Allen County	1,858	309,151	156,048	3,995	11,901	55,177	4,699	51,709	2,815	14,096	14,202,085	3,515,320	1,846,040	921,794	
Carlyle township	109	16,814	7,705	485	1,324	2,701	445	3,155	200	760	808,705	170,560	100,050	46,350	
Cottage Grove township	146	21,579	10,466	666	847	2,818	428	5,024	183	1,137	948,525	255,500	138,300	59,550	
Deer Creek township	163	20,499	10,479	351	711	2,966	223	5,009	109	649	774,470	135,375	76,000	31,560	
Elm township	219	27,677	12,873	153	697	10,196	95	540	268	2,371	1,728,040	581,400	300,325	105,346	
Hiawatha township	263	49,978	26,979	342	1,633	2,939	754	13,346	390	1,505	1,562,565	411,775	216,050	89,540	
Geneva township	101	17,976	9,149	11	826	3,213	599	3,556	307	417	879,105	238,100	113,160	49,629	
Humboldt township	117	15,069	8,051	49	660	4,287	471	912	225	354	890,785	283,600	145,700	76,357	
Iola township	265	39,532	16,492	710	1,385	9,065	55	286	403	2,196	1,761,644	325,560	177,175	108,190	
Logan township	91	18,657	9,799	267	422	6,010	358	514	394	926	912,000	203,800	98,750	47,665	
Marmaton township	226	33,931	20,947	289	777	4,680	518	5,564	26	1,130	1,861,011	465,955	263,455	110,900	
Osage township	189	28,553	13,953	99	2,025	3,298	616	7,443	149	1,069	1,020,915	231,775	105,675	101,835	
Salem township	135	28,539	15,164	463	474	4,178	199	6,320	160	1,572	993,780	212,120	108,100	88,866	
Anderson County	1,915	349,179	187,138	3,216	10,502	71,101	9,287	72,514	2,787	13,674	15,357,805	3,895,956	2,053,980	898,584	
Indian Creek township	126	26,794	13,264	224	516	11,545	116	266	116	747	797,400	149,850	64,900	32,230	
Jackson township	152	19,976	9,041	181	694	1,796	765	6,307	329	1,013	1,153,665	395,550	237,600	65,335	
Lincoln township	145	27,767	13,962	230	763	5,210	1,485	7,998	337	773	1,007,480	222,840	120,750	55,535	
Leone Elm township	151	27,729	13,630	295	603	5,911	131	6,999	27	1,033	1,408,811	271,119	142,100	91,405	
Montro township	162	19,322	8,162	168	269	6,172	1,243	1,657	355	1,305	1,047,540	349,137	189,075	62,966	
North Rich township	78	13,888	7,673	67	174	2,351	89	3,527	1	706	646,900	170,650	94,850	41,950	
Ozark township	124	18,271	9,246	148	310	7,253	36	748	71	459	777,680	236,975	132,750	51,180	
Putnam township	97	26,994	9,579	170	581	2,833	1,527	5,256	223	774	1,123,775	279,800	134,150	69,025	
Reader township	198	42,866	18,357	680	2,263	4,648	804	13,366	356	2,331	1,833,029	410,005	205,450	121,230	
Rich township	112	18,088	8,916	68	123	3,029	236	4,916	43	756	898,295	246,550	164,350	53,366	
Union township	95	15,442	7,468	93	574	798	614	5,278	100	527	742,515	195,715	102,180	33,887	
Walker township	63	8,411	3,637	22	419	891	595	3,639	222	227	481,325	182,675	63,800	29,700	
Washington township	122	29,375	9,663	263	1,165	2,143	719	6,056	213	762	781,640	170,200	96,950	50,790	
Weida township	137	28,994	19,799	284	1,168	10,280	480	1,934	46	722	1,179,215	286,900	134,760	52,635	
Westphalia township	159	34,743	18,799	353	988	6,272	519	6,067	298	1,539	1,478,335	362,790	180,305	85,220	
Atchison County	1,755	233,264	145,690	9,234	6,135	41,844	16,284	18,644	7,852	10,571	22,062,027	5,496,060	3,149,395	1,159,419	
Benton township	255	36,873	21,985	1,703	660	8,208	2,494	210	189	1,426	3,153,910	866,950	525,100	163,375	
Center township	216	32,971	20,109	282	933	7,397	1,603	662	500	1,495	3,088,240	689,590	369,400	156,016	
Grasshopper township	241	49,390	24,745	1,829	1,039	4,874	2,438	3,756	684	1,465	3,842,045	778,360	464,360	207,600	
Kaponea township	171	29,331	14,280	2,817	635	4,574	1,310	1,981	339	1,615	1,773,499	469,850	260,250	99,613	
Lancaster township	209	34,939	22,298	433	976	7,263	1,693	1,642	382	932	3,640,110	819,000	360,200	192,288	
Mount Pleasant township	205	28,473	14,124	466	1,185	4,022	3,166	2,633	124	1,733	2,179,633	616,415	362,560	105,475	
Shannon township	296	32,448	18,301	1,289	390	4,669	2,274	1,415	1,668	2,517	3,386,719	998,250	645,060	171,872	
Walnut township	169	29,797	9,778	385	417	747	1,446	5,945	2,631	348	1,480,200	260,625	132,175	63,250	
Barber County	1,687	688,041	239,269	4,248	7,474	44,171	12,008	378,307	1,090	10,646	18,403,930	2,646,620	1,239,465	1,618,900	
Aetna township	21	54,560	7,750	52	1,665	45,033	60	525,980	60	1,384	1,078,000	124,950	6,000	34,740	
Cedar township	57	25,299	12,719	794	383	3,911	90	6,013	5	1,384	1,078,000	124,950	64,975	104,525	
Deerhead township	20	24,522	3,787	75	1,227	640	150	1,563	150	1,563	321,200	35,625	20,000	27,325	
Eagle township	61	59,263	11,467	30	653	1,495	747	998,650	747	998,650	155,750	93,790	75,750		
Elm Mills township	60	34,106	8,128	555	2,618	831	200	20,055	200	1,319	720,742	86,800	54,560	60,500	
Elwood township	70	68,478	19,709	395	416	3,354	33	44,226	165	1,449,300	152,450	5,769	87,850		
Haskell township	60	29,854	14,188	1,124	439	2,176	2	2,042	5	882	1,198,400	188,550	108,875	128,790	
Kiowa township	71	28,866	13,813	65	537	2,494	408	5,251	28	340	1,830,460	213,590	113,660	137,385	
Lake City township	29	46,736	8,448	65	918	3,299	2,725	30,787	629	820,000	61,450	26,900	84,960		
McAfee township	32	15,916	7,439	257	933	220	7,440	10	56	515,280	55,960	36,200	50,260		
Medicine Lodge township	164	77,894	33,944	258	496	6,114	1,128	24,370	183	1,321	3,101,945	570,730	301,475	204,335	
Mingosa township	68	38,268	8,146	80	443	5,494	2,415	20,833	140	1,017	954,000	168,200	98,300	68,625	
Moore township	64	29,631	16,714	779	374	1,163	14	10,640	10	137	1,269,700	190,300	24,300	108,490	
Nipawalla township	46	28,739	11,731	354	390	1,474	207	13,430	74	1,139	1,004,898	101,300	56,700	91,925	
Ridge township	25	18,145	3,422	218	1,576	5,697	41	5,697	41	191	391,300	48,400	24,650	33,745	
Sharon township	22	29,912	13,187	169	794	2,816	80	6,011	324	531	1,342,160	244,800	131,380	83,925	
Sun City township	22	29,916	6,137	174	670	949	23,875	120	120	474,705	54,700	28,750	33,850		
Turkey Creek township	25	42,437	6,856	165	359	2,275	32,465	67	67	614,400	54,150	38,100	34,200		
Valley township	65	25,677	16,665	295	1,873	6,383	291	802,020	291	802,020	98,375	60,100	107,800		
Barton County	1,693	542,771	294,619	9,060	16,966	52,982	2,468	51,252	1,650	15,108	40,985,370	5,830,140	2,836,990	3,426,669	
Albion township	68	19,556	14,638	5	1,405	84	3,061	72	291	1,176,900	133,000	60,050	93,875		
Beaver township	58	23,434	17,054	10	941	2,296	67	2,974	779	1,682,030	184,710	91,760	141,520		
Buffalo township	83	25,113	18,340	19	638	2,440	67	2,653	893	2,423,750	333,950	192,600	211,325		
Cheyenne township	98	36,629	23,223	1,917	1,292	4,368	286	4,669	67	848	2,671,660	608,150	251,700	199,988	
Clarence township	78	24,744	10,492	5	400	2,369	85	1,838	5	500	2,306,930	288,850	181,200	177,290	
Cleveland township	82	19,931	12,741	80	135	1,273	1	4,766	1	1,335	1,117,200	148,600	77,420	79,150	
Comanche township	145	41,947	30,206	1,457	166	2,021	383	6,339	789	2,056,855	387,845	200,800	142,215		
Etawaka township	58	21,939	17,553	49	269	2,139	1,464	55	338	1,045,105	160,850				

AGRICULTURE—KANSAS

NUMBER OF FARMS, FARM ACREAGE, AND SPECIFIED FARM VALUES, BY COUNTIES AND MINOR CIVIL DIVISIONS: 1930—Continued

COUNTY AND MINOR CIVIL DIVISION	Number of farms April 1, 1930	ALL LAND IN FARMS, APRIL 1, 1930, CLASSIFIED ACCORDING TO USE IN 1929							SPECIFIED FARM VALUES, APRIL 1, 1930					
		All land in farms (acres)	Crop land			Pasture land			Wood-land not used for pas-ture (acres)	All other land in farms (acres)	Farm land and buildings (dollars)	All farms buildings (dollars)	Farmers' dwellings (dollars)	Farm imple-ments and ma-chinery (dollars)
			Crops har-vested (acres)	Crop failure (acres)	Idle or fallow (acres)	Plow-able (acres)	Wood-land (acres)	All other (acres)						
Bourbon County	2,181	355,153	150,574	3,746	6,633	85,096	19,678	66,829	3,379	18,216	13,071,323	3,592,890	1,963,895	723,116
Drywood township.....	188	26,015	12,570	354	1,266	5,547	1,053	4,343	221	1,252	1,092,325	310,450	163,050	51,040
Franklin township.....	222	38,707	15,004	87	549	6,100	554	13,403	623	2,438	1,155,487	309,190	178,540	63,435
Freedom township.....	147	25,760	11,455	695	1,017	6,446	1,527	8,593	152	1,105	1,022,025	226,435	127,700	49,430
Marion township.....	289	54,263	21,558	879	1,137	14,047	4,047	3,369	3,633	1,747,545	448,520	254,350	77,676	
Marmaton township.....	195	30,859	14,107	283	538	6,386	2,483	4,978	522	1,592	1,270,060	328,400	186,750	71,658
Mill Creek township.....	188	28,021	11,405	178	338	14,685	85	624	105	601	1,065,045	299,830	173,550	39,485
Osage township.....	200	30,792	14,172	373	1,396	8,796	1,543	2,570	394	1,548	1,354,276	341,395	168,120	82,355
Pawnee township.....	158	29,053	12,627	36	972	4,671	840	8,551	819	818,385	308,600	111,975	48,655	
Scott township.....	313	38,281	17,606	243	1,481	8,627	3,881	4,776	228	1,439	1,825,630	527,620	318,825	110,622
Timberhill township.....	131	19,750	7,125	32	42	3,083	2,727	5,130	199	1,431	716,185	222,730	165,625	35,625
Walnut township.....	150	32,977	12,936	586	897	6,699	938	10,502	129	290	1,604,360	280,700	175,400	63,705
Brown County	2,204	354,493	246,782	5,962	3,405	32,828	17,556	32,225	2,579	13,176	41,101,111	8,592,365	4,450,535	2,100,818
Hamlin township.....	163	25,543	17,887	1,260	133	2,045	669	2,366	157	1,026	3,376,645	681,440	309,240	101,248
Hiawatha township.....	310	40,430	28,030	333	158	4,536	2,816	2,768	161	1,028	5,390,705	1,351,800	751,500	450,345
Iring township.....	193	34,314	24,301	1,370	1,747	734	1,073	2,376	308	1,905	3,889,640	675,365	378,055	199,180
Mission township.....	380	56,502	38,644	293	192	6,337	2,308	6,618	384	1,728	6,603,390	1,508,325	843,550	356,020
Morrill township.....	162	25,698	19,448	193	75	4,375	187	248	201	871	3,723,525	815,530	391,050	164,150
Padonia township.....	175	27,622	20,981	516	137	1,745	1,079	2,366	158	640	3,429,895	565,600	299,800	169,536
Powhattan township.....	274	50,613	31,649	265	279	4,079	4,251	7,697	502	1,890	4,297,195	766,670	361,300	244,015
Robinson township.....	168	26,997	18,694	811	268	2,424	1,804	1,685	225	1,096	2,884,250	721,000	332,440	174,665
Walnut township.....	217	39,328	27,056	481	148	4,854	2,104	3,313	180	1,092	4,486,350	1,090,210	518,300	227,489
Washington township.....	156	27,546	19,532	439	268	1,689	1,265	2,788	303	1,202	3,019,520	516,200	267,000	102,250
Butler County	2,667	832,854	298,789	20,492	19,812	118,571	6,631	330,811	10,718	27,680	37,505,777	6,183,353	3,382,290	2,022,183
Augusta township.....	101	21,568	10,542	1,125	660	1,259	29	6,516	648	789	1,493,450	235,420	147,160	58,971
Benton township.....	131	21,618	12,600	842	852	2,774	98	3,344	262	785	1,061,354	192,143	108,950	64,735
Bloomington township.....	80	21,476	9,469	392	408	840	218	8,824	213	1,106	964,740	166,550	92,450	36,200
Bruno township.....	128	22,721	12,820	915	1,094	3,747	112	2,641	341	1,051	1,333,310	240,390	131,060	74,620
Chelsea township.....	90	48,599	11,865	446	735	9,370	637	23,440	848	1,258	1,756,145	181,815	97,940	71,355
Clay township.....	41	26,555	5,752	242	197	811	121	18,804	297	331	957,425	170,500	72,600	43,016
Clifford township.....	97	24,135	14,045	420	150	1,643	226	6,283	454	884	1,286,880	244,350	146,225	87,985
Douglas township.....	99	21,721	10,323	1,081	128	803	93	7,444	527	1,842	1,202,805	182,800	110,760	63,625
El Dorado township.....	126	32,213	9,493	268	1,051	5,041	140	12,907	322	2,991	1,796,903	428,075	236,925	115,471
Fairmount township.....	84	23,745	16,793	408	238	2,569	21	2,047	40	659	1,690,400	297,750	119,000	99,147
Fairview township.....	03	22,064	8,219	377	282	4,166	349	7,844	271	646	923,080	133,850	73,740	49,740
Glencoe township.....	04	33,989	7,061	125	273	2,245	40	23,234	560	431	996,420	138,505	85,210	62,165
Hickory township.....	69	27,095	7,721	172	135	1,028	161	16,692	292	894	894,630	153,125	92,450	49,960
Lincoln township.....	85	37,234	11,976	645	1,730	5,434	50	16,694	135	667	1,465,285	195,725	89,850	73,611
Little Walnut township.....	87	30,048	5,763	207	1,254	4,851	377	16,262	597	737	1,069,805	139,050	65,590	40,940
Logan township.....	47	22,020	4,568	345	334	20	69	15,885	454	718	2,782,625	498,190	260,550	109,873
Milton township.....	100	24,810	15,487	2,921	538	2,357	266	2,161	151	718	2,194,583	498,190	260,550	109,873
Murdock township.....	81	25,665	14,735	190	232	7,304	416	1,644	379	895	1,648,485	291,260	155,375	70,000
Pleasant township.....	124	22,069	11,696	923	1,295	3,151	37	3,786	295	676	1,191,450	255,100	128,150	101,674
Plum Grove township.....	73	25,098	11,711	1,446	20	742	232	9,396	864	597	1,846,360	168,550	77,450	42,785
Prospect township.....	119	61,681	12,849	1,629	1,880	25,821	238	7,195	542	1,527	1,618,195	201,340	92,785	73,990
Richland township.....	74	21,108	13,061	1,770	221	4,382	131	1,742	61	740	1,101,660	264,975	157,350	63,960
Rock Creek township.....	110	23,354	9,072	359	481	670	10,404	125	1,568	1,031,310	171,350	111,600	44,675	
Rosalina township.....	80	34,498	7,939	714	985	1,476	205	22,058	87	1,034	896,420	146,935	90,115	44,675
Spring township.....	122	22,055	10,465	643	1,402	2,485	144	5,148	509	1,259	1,311,920	236,950	136,800	112,615
Sycamore township.....	107	56,899	11,342	1,148	620	18,633	189	23,486	366	1,115	1,790,930	216,945	130,650	64,306
Townland township.....	96	17,099	7,511	524	707	4,398	681	2,644	307	927	1,189,290	252,950	155,165	83,665
Union township.....	74	52,483	5,551	39	695	336	63	45,272	156	371	1,730,119	141,300	75,900	33,715
Walnut township.....	99	18,945	8,300	1,130	144	118	6,224	525	1,310	692,800	115,830	68,600	47,754	
Chase County	839	402,006	76,175	12,884	2,148	8,496	4,808	284,626	5,154	8,317	17,682,428	2,294,120	1,814,450	741,200
Bazaar township.....	82	71,560	5,790	270	45	65	514	63,669	282	715	2,523,185	195,075	121,650	60,230
Cedar township.....	93	25,598	10,237	499	461	1,992	295	10,560	441	1,113	1,266,191	203,925	117,900	75,140
Cottonwood township.....	126	40,332	8,549	2,828	394	892	640	25,665	840	924	2,048,710	296,750	179,025	107,415
Diamond Creek township.....	115	64,456	12,350	2,724	79	1,011	668	44,952	1,415	1,167	3,221,610	466,450	263,200	177,775
Falls township.....	113	33,288	8,192	2,543	155	639	1,342	18,751	358	1,209	2,063,265	397,580	247,200	84,440
Homestead township.....	62	26,320	7,460	240	155	247	247	17,590	101	518	890,975	133,550	73,280	49,990
Matfield township.....	56	64,199	6,097	78	25	2,826	399	54,031	905	338	2,342,070	109,640	57,050	53,175
Strong township.....	50	31,456	5,185	711	82	42	100	23,992	451	893	1,164,870	204,000	98,975	49,275
Toledo township.....	142	44,606	12,315	2,982	740	1,192	350	25,316	361	1,350	2,161,850	287,150	166,300	83,700
Chautauqua County	1,231	338,001	80,713	10,622	14,082	23,095	45,571	144,529	5,894	13,495	8,774,212	1,827,309	1,050,627	501,873
Belleville township.....	144	21,294	6,457	1,293	1,736	4,776	4,814	330	163	1,720	568,650	179,800	120,175	25,785
Caneyville township.....	98	38,865	11,535	458	727	1,545	238	22,982	242	1,155	1,045,450	190,150	96,290	74,200
Center township.....	69	21,547	6,650	354	869	6,258	3,694	2,912	154	656				

NUMBER OF FARMS, FARM ACREAGE, AND SPECIFIED FARM VALUES, BY COUNTIES AND MINOR CIVIL DIVISIONS: 1930—Continued

COUNTY AND MINOR CIVIL DIVISION	ALL LAND IN FARMS, APRIL 1, 1930, CLASSIFIED ACCORDING TO USE IN 1929										SPECIFIED FARM VALUES, APRIL 1, 1930			
	Number of farms April 1, 1930	Crop land				Pasture land			Wood-land not used for pasture	All other land in farms	Farm land and buildings	All farm buildings	Farmers' dwellings	Farm implements and machinery
		All land to farms (acres)	Crops harvested (acres)	Crop failure (acres)	Idle or fallow (acres)	Flow-able (acres)	Wood-land (acres)	All other (acres)						
Cherokee County	2,174	302,498	137,619	14,952	24,235	33,606	17,321	25,806	2,887	17,087	12,820,298	2,658,055	1,585,587	811,033
Cherokee township	140	10,995	7,165	88	554	2,541	27	155	40	393	590,345	105,875	66,240	64,470
Crawford township	136	20,487	9,861	1,647	1,863	4,969	274	220	88	1,315	763,042	136,870	79,250	51,528
Garden township	100	11,838	4,197	2,651	1,231	766	2,879	2,004	110	386	620,655	183,708	123,202	23,897
Lola township	142	28,069	13,608	2,052	2,720	3,751	1,700	1,060	354	794	1,081,765	212,210	132,150	67,535
Lowell township	81	5,280	1,965	326	860	474	1,698	119	52	440	212,605	56,745	36,495	16,655
Lyon township	161	28,323	14,450	540	2,981	2,380	1,079	3,263	125	1,215	1,162,635	212,360	125,115	99,170
Mineral township	107	15,365	8,067	285	1,137	2,314	179	1,773	109	371	667,235	89,500	47,930	41,355
Neosho township	172	30,742	12,562	2,777	2,113	3,720	3,273	2,090	325	3,942	1,138,931	204,975	117,955	59,178
Pleasant View township	165	27,993	14,690	1,472	3,290	3,319	1,614	1,324	276	1,999	960,454	173,211	99,620	65,186
Ross township	186	28,963	17,479	1,337	1,422	2,128	1,446	3,448	149	1,514	1,182,843	180,306	108,130	91,895
Salamanca township	193	21,490	11,423	412	963	3,620	3	4,045	10	1,014	1,243,720	350,625	229,025	58,492
Shawnee township	114	17,317	8,788	410	988	3,103	2,174	558	521	775	727,627	109,070	64,325	35,300
Sheridan township	205	27,745	20,568	1,953	811	4,316	868	6,977	588	1,664	1,321,459	309,520	179,440	83,470
Spring Valley township	192	21,793	11,208	788	3,342	2,139	387	2,570	50	1,259	1,137,982	333,082	176,710	58,902
Cheyenne County	1,091	600,215	324,679	8,062	11,654	93,490	846	144,407	288	16,761	15,638,871	2,292,676	1,210,115	1,422,870
Alexander township	73	36,415	23,673	424	631	9,201		1,191		462	1,363,260	154,150	78,850	100,185
Beaver township	76	46,184	23,821	225	669	11,837		1,401		401	1,435,490	143,750	74,050	100,185
Benkelman township	68	41,659	18,753	665	840	9,632	79	15,963	103	1,624	817,080	100,050	53,230	46,179
Bird City township	55	31,709	24,639	133	2,436	3,186	20	623		508	1,353,995	189,850	84,950	186,113
Calhoun township	78	43,675	20,448	815	1,120	2,342		17,476		2,768	1,078,898	181,150	79,150	115,325
Cherry Creek township	73	39,428	21,223	702	288	2,605	35	13,349	41	1,025	950,345	148,000	79,650	87,475
Cleveland Run township	68	38,318	18,107	924	1,131	1,830	20	16,270		1,656	913,500	142,800	73,450	78,600
Dent township	83	43,810	27,287	860	202	12,242		3,078	19	1,822	1,013,190	163,845	76,675	128,420
Eureka township	66	35,997	20,325	40	55	5,015		9,122		450	1,055,085	192,000	99,300	94,605
Evergreen township	31	19,135	9,393	311	517	2,444	69	614		179	497,230	63,700	30,950	40,300
Jacoma township	44	31,394	14,817	428	1,235	2,958		12,321	50	2,543	566,078	113,280	64,230	48,890
Jefferson township	45	19,620	14,817	285	648	3,498		65	10	324	916,160	123,500	66,750	71,700
Lawn Ridge township	75	44,320	29,485	1,026	701	6,423	605	4,974	27	870	960,695	150,450	80,300	103,420
Nuttysome township	44	30,999	11,681	690	255	5,878		11,097		789	400,690	91,350	37,350	58,120
Orlando township	45	18,482	9,991	2	213	7,358				918	440,430	51,985	31,705	33,855
Porter township	101	62,900	29,853	739	358	2,975				873	1,230,100	161,200	114,400	93,320
Wano township	73	22,660	9,721	284	198	2,874	13	9,024	36	510	644,665	149,315	85,125	41,578
Clark County	686	590,640	182,879	1,197	16,166	34,391	325	275,558	104	10,150	12,265,450	1,086,400	600,595	1,208,097
Appleton township	126	78,267	44,055	544	3,910	11,140	160	15,949	75	2,494	2,929,070	266,975	143,825	358,860
Brown township	62	79,595	22,572	15	1,245	2,170		15,473		2,120	1,629,095	119,725	52,065	154,360
Center township	93	62,786	25,681	268	1,696	13,198	10	22,180	5	348	1,843,110	174,700	105,775	147,020
Cimarron township	16	50,225	9,260	200	890			19,610		265	500,560	51,100	35,130	40,220
Edwards township	32	57,748	14,368	20	1,297	270	20	41,423		325	1,139,100	82,600	51,150	76,950
Englewood township	58	34,825	13,533	240	1,186	349		19,815		680	728,530	71,800	47,275	67,275
Lexington township	47	54,654	16,116	30	1,548	1,507	195	34,599	12	627	710,720	75,650	41,450	81,115
Liberty township	45	36,464	12,533	30	813	1,222		13,997		1,869	835,200	82,400	33,200	91,700
Sitka township	70	43,454	25,136		2,016			13,113		449	950,465	99,750	50,225	116,377
Vesta township	30	58,682	9,690		1,345	2,305		44,399		1,033	990,600	60,700	40,500	69,240
Clay County	1,925	461,220	250,898	3,396	3,786	41,729	5,599	78,049	4,280	13,708	24,082,875	3,883,895	2,037,445	1,693,268
Athol township	115	23,272	15,804	108	36	2,443	40	3,427	202	1,217	1,618,535	233,400	119,500	115,210
Blaine township	123	26,292	18,812	84	192	3,995	1,046	1,399	311	903	1,998,000	310,650	163,400	137,045
Hazen township	124	27,489	18,808	287	263	6,211		297	35	962	1,220,570	151,435	89,650	60,365
Chapman township	114	22,290	19,598		159	1,313	97	8,702	302	552	1,163,310	144,150	77,750	50,690
Clay Center township	149	21,644	16,143	325	270	1,390	358	1,974	494	828	1,999,250	420,600	233,440	139,465
Exeter township	83	21,969	14,668	149	279	5,893	188	2,043	262	1,066	1,294,250	183,150	94,400	118,550
Five Creeks township	106	20,977	11,102	281	617	1,691	294	6,272	177	570	945,850	177,830	94,870	58,290
Garfield township	107	22,295	15,494	359	169	808	72	4,716	102	582	1,202,825	241,150	130,790	99,600
Hill township	86	19,648	12,782	67	222	2,631	7	3,996	113	823	1,065,345	161,620	76,850	90,705
Goshen township	105	22,688	12,617	180	245	3,390	448	5,577	226	703	975,625	99,500	47,165	70,125
Grant township	90	21,050	9,696	84	233	1,245	1,119	8,099	478	766	1,389,010	215,550	103,400	65,200
Hays township	103	22,818	16,752	274	126	809	85	4,127	72	371	1,414,000	516,175	177,160	143,905
Highland township	106	22,880	13,279	145	283	2,340	257	3,901	31	554	1,252,565	200,990	93,870	77,580
Mulberry township	102	22,656	17,198	6		6,640	531	3,65	214	707	1,217,415	188,985	72,385	77,580
Oakland township	120	22,222	8,752	50	298	1,233	122	11,130	228	409	953,100	158,830	82,825	68,295
Republican township	96	19,155	11,302	27	155	2,324	148	3,923	377	690	1,477,390	294,150	148,390	93,974
Sherman township	117	20,024	13,992	799	170	512	266	2,816	482	967	1,408,305	106,900	119,050	86,430
Union township	98	21,898	12,630	22	55	1,811	261	6,122	164	754	1,468,600	256,800	112,550	90,650
Cloud County	2,676	441,674	281,679	2,907	2,037	21,530	4,799	107,699	3,785	16,905	26,338,387	4,355,555	2,395,191	1,744,929
Arion township	198	23,009	15,961	126	32	1,481	228	6,075	268	848	1,082,200	190,750	99,725	81,545
Aurora township	112	22,273	14,479	294	212	2,462	186	4,413	5	362	1,195,350	205,400	104,125	64,300
Buffalo township	120	26,728	19,771	80	269	1,255	397	3,841	298	911	1,986,695	295,050	157,460	159,195
Center township	137	31,247	17,429	217	95	1,304	196	10,409	352	1,254	1,316,945	216,800	119,335	66,085
Coffey township	99	29,136	12,196	98	266	1,285	19	4,911	2	1,256	811,435	185,975	73,650	41,195
Elk township	111													

AGRICULTURE—KANSAS

NUMBER OF FARMS, FARM ACREAGE, AND SPECIFIED FARM VALUES, BY COUNTIES AND MINOR CIVIL DIVISIONS: 1930—Continued

COUNTY AND MINOR CIVIL DIVISION	Number of farms April 1, 1930	ALL LAND IN FARMS, APRIL 1, 1930, CLASSIFIED ACCORDING TO USE IN 1929									SPECIFIED FARM VALUES, APRIL 1, 1930				
		All land in farms (acres)	Crop land			Pasture land			Wood-land not used for pasture (acres)	All other land in farms (acres)	Farm land and buildings (dollars)	All farm buildings (dollars)	Farmers dwellings (dollars)	Farm implements and machinery (dollars)	
			Crops harvested (acres)	Crop failure (acres)	Idle or fallow (acres)	Plow-able (acres)	Wood-land (acres)	All other (acres)							
Coffey County	2,170	387,064	190,409	10,942	11,144	65,118	4,618	94,435	5,684	15,226	18,983,019	4,443,004	2,544,718	1,158,697	
Avon township.....	124	19,724	10,485	186	257	6,337	409	746	362	642	1,037,020	280,850	162,600	73,825	
Burlington township.....	151	18,506	10,572	370	48	2,484	216	3,987	281	448	884,980	223,050	140,800	73,985	
California township.....	151	24,329	10,569	3,851	774	5,290	241	1,953	783	869	1,021,690	270,250	164,305	70,722	
Hampden township.....	105	15,950	7,891	443	662	2,570	104	3,157	219	904	965,450	218,325	110,325	46,590	
Key West township.....	104	29,779	15,108	281	1,089	6,326	474	4,949	79	1,282	1,372,960	296,335	174,810	64,425	
La Roy township.....	94	12,323	5,785	869	560	3,090	182	743	305	681	960,714	250,840	159,600	42,600	
Liberty township.....	197	45,414	23,180	38	622	3,200	406	18,690	1,082	1,204	1,873,976	486,614	281,120	126,700	
Lincoln township.....	129	38,265	12,849	170	804	5,350	107	17,910	60	1,015	1,583,422	309,800	202,700	82,485	
Neosho township.....	110	26,110	10,722	445	1,028	2,860	348	8,718	650	1,339	994,800	250,750	145,030	76,845	
Ottumwa township.....	173	30,910	15,644	642	1,384	7,785	391	2,618	338	1,508	1,525,245	348,800	193,560	92,855	
Pleasant township.....	166	28,361	15,764	647	434	4,293	175	5,726	162	1,170	1,529,700	337,625	192,645	90,790	
Pottawatomie township.....	159	33,497	15,766	193	638	3,068	478	12,137	240	977	1,467,119	316,350	153,910	89,475	
Rock Creek township.....	205	29,720	16,855	788	828	4,916	380	4,401	222	1,327	1,672,463	469,155	285,767	88,774	
Spring Creek township.....	111	19,055	8,849	1,139	1,222	2,675	311	3,770	419	670	732,540	167,600	72,375	41,460	
Star township.....	126	22,721	10,380	180	764	4,582	392	4,940	394	1,089	1,051,000	230,250	125,475	71,766	
Comanche County	512	459,592	187,347	1,863	6,413	40,033	3,239	211,667	750	8,280	13,144,670	1,524,055	776,640	1,417,877	
Avilla township.....	57	70,830	35,558	230	340	5,733	-----	33,049	192	1,728	2,464,475	175,750	116,760	245,805	
Coldwater township.....	141	92,785	59,184	760	1,430	16,270	460	15,736	173	3,790	3,191,460	422,180	219,140	701,337	
Irwin township.....	15	15,125	4,905	230	-----	3,950	-----	5,727	-----	173	456,300	47,500	26,000	41,200	
Logan township.....	23	40,050	7,066	-----	67	1,782	200	30,840	-----	95	906,600	74,000	28,250	92,900	
Neessing township.....	40	25,517	12,459	-----	55	1,106	80	11,692	-----	18	200	741,575	102,500	52,500	81,900
Powell township.....	40	44,144	10,930	-----	132	425	1,141	31,069	-----	447	931,080	193,300	66,050	72,235	
Protection township.....	91	40,454	24,888	28	1,296	4,816	1,238	6,942	301	945	1,878,670	243,650	141,800	173,770	
Rumsey township.....	10	41,932	7,692	-----	450	-----	-----	33,694	-----	116	679,280	29,500	13,400	32,575	
Shimer township.....	26	42,261	11,279	185	2,046	8,833	-----	24,674	-----	10	705,210	117,600	52,000	71,810	
Valley township.....	36	40,504	10,316	430	617	2,088	-----	20,334	-----	37	1,207,180	117,475	60,750	97,255	
Cowley County	2,894	642,099	250,030	20,077	16,350	81,781	9,376	284,292	6,640	23,553	32,356,540	6,138,165	3,349,930	1,669,981	
Beaver township.....	113	20,873	12,396	2,769	335	1,345	655	728	1,020	1,122	1,390,315	161,295	105,125	97,845	
Boiton township.....	281	33,081	19,017	1,740	388	2,031	1,313	6,924	388	1,382	2,331,650	616,550	287,200	100,565	
Cedar township.....	49	18,896	4,023	482	884	771	304	11,246	97	969	609,125	88,400	47,760	24,940	
Creswell township.....	341	25,525	12,780	1,435	1,079	4,270	1,729	3,901	35	596	2,333,465	611,000	323,675	91,295	
Dexter township.....	132	39,842	11,420	285	424	780	920	22,093	188	3,132	1,756,200	388,050	187,725	108,910	
Fairview township.....	95	22,127	10,767	1,385	470	1,288	231	7,035	364	587	1,290,690	211,700	123,025	79,115	
Grant township.....	63	22,126	4,667	208	428	320	56	15,769	93	535	581,205	90,865	47,850	22,051	
Harvey township.....	75	24,979	7,199	710	326	139	108	18,299	469	672	1,033,970	160,000	61,600	56,559	
Liberty township.....	107	20,861	11,297	350	916	596	399	15,119	232	472	963,830	127,555	72,150	41,695	
Maple township.....	101	21,004	11,342	946	804	2,105	142	5,340	45	340	1,046,680	170,180	69,840	72,666	
Nineseah township.....	109	19,840	11,271	1,727	288	2,616	182	2,460	25	972	1,247,665	264,550	143,465	69,323	
Ottawa township.....	89	18,645	4,804	251	131	1,798	40	6,839	222	369	708,560	173,065	65,175	47,065	
Pleasant Valley township.....	52	32,638	4,889	290	884	317	329	24,687	206	1,073	956,675	114,000	70,000	22,840	
Riland township.....	159	29,156	15,646	1,374	1,130	1,880	843	6,851	617	815	2,102,350	437,200	262,900	103,525	
Rock Creek township.....	87	19,768	7,291	606	927	610	132	9,227	228	747	732,400	148,350	78,990	39,965	
Salem township.....	95	20,456	11,777	838	544	1,381	306	4,838	339	1,033	1,118,750	193,450	96,760	75,270	
Sheridan township.....	100	21,562	9,662	633	296	655	118	9,783	160	555	1,087,790	190,150	111,360	65,275	
Silver Creek township.....	70	21,481	8,491	114	625	415	223	11,098	164	381	673,720	112,425	58,325	30,520	
Silverdale township.....	83	21,267	10,057	899	796	653	44	7,735	261	882	969,000	198,155	103,250	68,092	
Spring Creek township.....	106	37,683	0,202	403	365	160	326	26,091	217	819	1,367,155	202,160	109,455	37,320	
Spruce Creek township.....	72	19,687	4,747	428	845	1,757	103	9,669	200	1,938	745,520	109,450	55,100	31,165	
Tisdale township.....	108	18,940	9,047	334	174	652	154	7,679	117	783	1,166,960	348,250	108,760	92,660	
Vernon township.....	122	23,518	16,320	498	833	3,457	151	6,039	168	1,452	2,064,085	351,350	181,000	131,764	
Walnut township.....	194	26,219	12,090	1,169	1,946	1,523	119	7,624	448	1,300	2,117,360	640,775	357,660	109,285	
Winsor township.....	105	54,077	8,741	173	512	2,620	428	42,948	399	616	1,863,580	223,100	114,800	83,290	
Crawford County	2,588	324,290	181,058	6,719	18,281	45,024	10,223	41,406	2,807	18,779	13,915,530	3,317,612	1,874,110	927,051	
Baker township.....	448	28,572	13,225	1,469	3,085	4,697	734	2,784	399	2,179	2,080,100	678,666	369,910	137,650	
Crawford township.....	299	38,832	23,040	638	2,507	4,200	1,226	5,849	166	1,705	1,538,040	498,230	288,175	135,185	
Grant township.....	167	35,690	20,269	577	1,944	3,601	744	7,236	203	1,114	1,147,347	267,060	137,460	59,141	
Lincoln township.....	291	35,162	17,074	657	3,015	3,668	2,257	4,863	277	3,361	1,440,349	302,245	162,650	85,628	
Osage township.....	233	38,404	23,071	704	1,715	9,428	385	4,827	457	1,816	1,681,285	390,060	242,800	82,220	
Sheridan township.....	321	43,811	25,618	884	1,874	8,213	1,122	1,184	467	4,399	1,957,535	417,750	228,360	151,115	
Sherman township.....	207	40,642	23,947	189	638	3,060	1,117	10,222	451	968	1,335,056	190,900	99,660	85,730	
Walnut township.....	251	37,767	21,014	245	1,881	3,511	2,148	6,828	229	1,611	1,403,635	350,355	214,820	91,902	
Washington township.....	371	25,410	13,500	1,356	1,572	4,356	387	2,161	159	1,619	1,012,187	242,332	142,655	71,490	
Decatur County	1,840	558,183	295,973	16,832	2,439	41,690	1,200	183,576	1,528	14,955	18,008,984	2,768,965	1,473,135	1,451,750	
Allson township.....	55	23,981	10,642	2,763	30	5,930	55	4,111	35	415	781,530	124,450	64,550	54,475	
Altory township.....	55	21,934	12,045	718	20	1,600	70	7,893	-----	1,028	684,805	90,025	51,225	47,300	
Bassettville township.....	38	22,615	9,599	158	13	1,582	124	10,547	208	384	715,45				

NUMBER OF FARMS, FARM ACREAGE, AND SPECIFIED FARM VALUES, BY COUNTIES AND MINOR CIVIL DIVISIONS: 1930—Continued

COUNTY AND MINOR CIVIL DIVISION	Number of farms April 1, 1930	ALL LAND IN FARMS, APRIL 1, 1930, CLASSIFIED ACCORDING TO USE IN 1929								SPECIFIED FARM VALUES, APRIL 1, 1930				
		All land in farms (acres)	Crop land			Pasture land			Wood-land not used for pasture (acres)	All other land in farms (acres)	Farm land and buildings (dollars)	All farm buildings (dollars)	Farmers' dwellings (dollars)	Farm implements and machinery (dollars)
			Crops harvested (acres)	Crop failure (acres)	Idle or fallow (acres)	Flow-able (acres)	Wood-land (acres)	All other (acres)						
Decatur County—Continued.														
Liberty township.....	49	22,148	13,395	178	433	7	7,794	19	182	635,240	132,530	62,775	70,000
Lincoln township.....	90	24,330	15,426	38	218	1,830	12	5,822	38	907	927,795	164,250	106,600	86,700
Lyon township.....	44	23,354	12,697	24	11,162	5	45	598,764	92,174	43,075	70,225
Oberlin township.....	55	19,889	9,690	1,518	93	6,719	1,865	275	544,235	92,400	53,200	42,325
Olive township.....	68	23,567	12,838	83	432	1,848	137	9,296	107	666	828,130	133,700	63,375	47,740
Pleasant Valley township.....	54	23,016	10,699	1,510	40	8,899	87	3,141	10	744	681,395	120,150	65,700	61,240
Prarie Dog township.....	43	20,009	10,696	51	14	1,141	30	7,679	90	338	716,825	114,575	59,150	64,050
Rosevelt township.....	52	19,237	9,941	255	293	425	71	7,399	95	788	574,410	75,775	43,200	44,725
Sappa township.....	45	22,024	11,629	190	297	290	30	9,691	107	595,680	65,000	33,760	71,040
Sherman township.....	46	20,017	11,681	100	834	6,948	524	653,610	86,325	42,100	49,700
Summit township.....	46	25,346	11,423	696	9	3,236	9,517	35	330	798,600	126,990	62,650	61,075
Dickinson County.....	3,441	132,233	335,378	6,692	3,117	47,372	3,641	106,248	4,003	15,672	43,049,618	7,735,815	4,262,390	3,063,100
Banner township.....	81	23,142	12,613	413	141	1,518	63	7,670	154	570	1,687,125	333,090	163,275	125,538
Buckeye township.....	121	23,243	17,318	336	83	2,130	148	2,690	67	569	2,187,711	459,400	228,200	201,815
Center township.....	147	20,321	14,282	259	140	857	191	3,533	314	1,545	2,031,810	404,650	222,350	104,052
Cheever township.....	114	21,115	14,997	130	80	2,428	156	2,868	11	635	1,650,930	342,080	159,100	117,774
Flora township.....	105	21,364	10,392	472	245	1,661	19	7,219	5	961	1,396,890	252,400	146,040	80,475
Fragrant Hill township.....	106	19,991	13,796	88	181	1,296	181	3,694	185	780	1,415,025	222,435	133,175	107,418
Garfield township.....	100	23,143	17,920	172	15	1,344	170	2,963	51	508	2,057,350	226,100	117,400	144,360
Grant township.....	191	21,293	15,644	794	223	1,992	210	1,416	160	798	3,357,080	1,074,250	719,890	207,808
Hayes township.....	108	18,212	13,295	462	30	929	40	2,970	103	387	1,294,130	237,000	161,150	78,630
Holland township.....	59	19,240	8,755	224	121	2,386	28	7,134	163	439	1,162,995	160,900	77,750	71,100
Hope township.....	97	22,280	14,452	144	145	2,443	12	4,402	11	871	2,070,530	323,830	180,775	163,260
Jefferson township.....	113	24,676	17,199	211	47	3,736	117	2,385	284	707	2,220,565	394,550	200,550	203,068
Liberty township.....	109	27,735	14,597	38	35	994	380	10,978	375	448	2,133,585	318,050	183,060	133,208
Lincoln township.....	116	19,399	13,093	1,194	311	3,808	86	2,196	245	565	1,674,806	313,050	163,400	110,045
Lyon township.....	97	22,360	10,138	73	2,882	27	2,695	52	331	1,589,455	267,400	130,900	105,400
Lyon township.....	102	21,998	10,198	291	7	3,452	171	2,684	142	622	1,728,321	339,650	210,900	105,400
Newbern township.....	136	20,676	16,499	469	104	2,493	124	2,530	321	520	1,886,100	377,800	197,150	172,433
Notie township.....	85	20,611	12,984	242	429	899	124	4,857	339	756	1,746,140	237,900	142,325	108,181
Ridge township.....	106	21,340	15,093	56	97	2,456	5	2,949	45	666	1,870,950	291,950	135,850	135,040
Rinehart township.....	97	24,364	15,443	52	511	1,217	53	6,463	174	471	1,848,980	254,650	122,650	115,400
Sherman township.....	87	17,973	10,680	93	49	2,143	764	3,676	158	1,010	1,170,305	170,500	82,450	75,210
Union township.....	82	21,445	10,585	447	58	1,827	401	7,187	633	897	1,681,650	247,700	138,850	94,120
Wheatland township.....	79	21,228	13,977	165	28	1,024	126	5,428	84	456	1,642,585	171,100	91,150	106,245
Willowdale township.....	111	22,252	16,096	142	56	1,592	42	3,645	20	670	1,709,000	264,900	153,450	164,255
Doniphan County.....	1,767	229,620	142,656	7,637	5,574	23,586	15,700	10,946	6,970	11,448	33,894,858	5,280,225	2,860,440	1,146,346
Burr Oak township.....	147	15,930	9,831	395	175	1,194	1,522	117	1,122	734	1,174,740	295,200	161,900	47,305
Center township.....	341	28,611	24,124	126	800	3,907	6,029	1,231	785	1,609	4,636,585	1,117,200	570,250	197,895
Independence township.....	108	22,185	10,863	1,026	1,419	2,824	1,664	2,214	1,014	1,141	1,817,600	380,200	168,050	93,710
Iowa township.....	334	48,692	31,593	1,880	774	6,961	2,231	2,814	1,344	2,003	4,837,330	1,070,075	605,400	246,765
Marion township.....	103	8,184	5,790	162	293	1,040	493	430	418	598	841,415	246,175	152,100	60,395
Union township.....	128	23,857	14,417	1,390	350	4,237	854	1,407	247	755	2,606,320	490,230	257,590	119,700
Washington township.....	232	17,890	11,773	621	657	2,765	257	135	618	1,264	2,872,535	617,875	402,700	115,965
Wayne township.....	141	21,542	11,140	1,883	922	2,679	1,227	658	910	2,223	1,607,626	384,885	192,850	94,881
Wolf River township.....	183	32,729	23,126	544	184	4,139	1,423	1,840	382	1,091	3,500,705	672,225	339,600	179,710
Douglas County.....	1,852	275,455	126,594	5,917	8,509	38,995	22,021	50,867	5,219	17,693	21,159,767	6,494,935	3,088,730	1,205,562
Clinton township.....	138	24,291	9,432	1,169	642	3,791	1,819	5,626	609	1,203	1,521,895	360,625	150,050	91,820
Endora township.....	179	27,395	17,293	237	591	3,909	1,883	1,710	437	1,485	2,505,074	560,575	302,125	180,540
Grant township.....	71	11,637	6,554	341	299	1,177	964	1,361	163	278	1,890,970	390,250	211,000	85,985
Kanwaka township.....	168	30,632	12,592	694	745	3,432	1,459	9,761	628	2,381	1,723,095	555,750	318,200	114,360
Lecompton township.....	166	31,614	7,815	390	217	4,173	3,230	4,022	264	777	1,283,330	387,600	211,050	144,060
Marion township.....	219	43,078	17,385	522	965	6,363	2,740	12,242	1,437	1,484	2,634,090	707,850	411,780	175,845
Palmyra township.....	336	48,144	26,735	537	1,546	7,890	3,012	5,537	730	6,737	2,660,750	650,000	379,985	175,845
Wakarusa township.....	360	49,927	19,985	1,265	2,270	4,857	3,038	5,061	373	2,076	4,982,248	1,415,535	796,590	267,546
Willow Springs township.....	215	31,317	14,800	772	1,124	2,773	3,889	6,147	546	1,272	1,933,475	509,850	298,100	145,970
Edwards County.....	823	364,743	240,176	13,490	4,463	68,896	498	29,427	1,339	9,743	19,468,836	2,024,751	988,975	1,804,310
Belgre township.....	76	32,888	23,123	2,500	102	6,734	3	40	71	315	2,306,800	241,950	139,800	196,900
Franklin township.....	107	49,333	31,836	2,947	710	9,159	13	3,122	1,526	2,704,080	226,600	111,575	205,950
Jackson township.....	86	42,494	28,893	270	1,020	5,253	6,351	715	1,964,420	222,950	108,200	210,120
Kinsley township.....	166	34,339	21,288	14	246	8,641	152	3,564	545	1,926,300	272,950	110,550	166,775
Lincoln township.....	109	45,600	24,684	5,744	637	10,356	109	2,231	101	1,738	2,276,860	300,385	165,025	133,695
Logan township.....	49	18,069	12,175	235	4,829	5	1,651	60	53	924,560	135,300	55,650	95,785
North Brown township.....	64	32,014	20,135	200	167	5,373	4	5,180	1,015	1,438,571	110,150	48,900	181,485
South Brown township.....	86	44,191	29,671	385	1,188	6,126	4,548	642	1,631	2,283,520	179,680	94,825	258,195
Trenton township.....	64	39,482	22,431	60	186	4,103	2,530	1,202	1,552,950	124,550	62,650	129,420
Wayne township.....	88	34,434	23,950	370	42	6,369	122	210	358	1,003	2,091,795	210,236	120,800	171,985
Elk County.....	1,243	371,497	199,968	7,171	12,452	55,715	13,766	163,072	6,280	10,				

AGRICULTURE—KANSAS

213

NUMBER OF FARMS, FARM ACREAGE, AND SPECIFIED FARM VALUES, BY COUNTIES AND MINOR CIVIL DIVISIONS: 1930—Continued

COUNTY AND MINOR CIVIL DIVISION	Number of farms April 1930	ALL LAND IN FARMS, APRIL 1, 1930, CLASSIFIED ACCORDING TO USE IN 1929								SPECIFIED FARM VALUES, APRIL 1, 1930				
		All land in farms (acres)	Crop land			Pasture land			Wood-land not used for pasture (acres)	All other land in farms (acres)	Farm land and buildings (dollars)	All farm buildings (dollars)	Farmers' dwellings (dollars)	Farm implements and machinery (dollars)
			Crops harvested (acres)	Crop failure (acres)	Idle or fallow (acres)	Plow-able (acres)	Wood-land (acres)	All other (acres)						
Ellis County	1,514	549,784	296,911	1,824	2,854	57,237	3,142	174,855	1,320	11,791	22,221,204	2,452,640	1,222,435	1,838,846
Big Creek township.....	92	31,671	20,190	267	3,979	273	6,341	165	456	1,959,750	294,125	132,000	189,979	
Buckeye township.....	102	42,489	25,961	45	1,855	6,053	125	9,424	63	1,852,580	228,785	127,400	189,790	
Catharine township.....	90	28,542	16,684	203	171	1,762	116	9,165	21	1,090,655	70,550	38,100	89,960	
East Hamilton township.....	54	25,392	11,325	130	10	3,054	90	10,107	11	649,700	68,050	32,575	50,175	
Ellis township.....	148	52,510	32,174	85	28	4,353	27	13,710	230	1,910,614	251,200	132,675	126,450	
Freedom township.....	72	30,226	18,165	560	85	2,642	379	7,608	272	1,422,350	152,750	67,820	127,740	
Herzog township.....	81	24,263	16,158	35	32	3,184	124	4,311	52	1,178,570	117,070	56,025	84,639	
Lookout township.....	96	33,673	21,242	280	3,847	7,417	46	13,590	218	1,601,145	178,405	96,465	175,073	
Pleasant Hill township.....	78	35,804	19,076	30	38	2,261	46	13,590	218	1,502,015	179,250	83,500	121,530	
Riverview township.....	65	34,038	12,012	271	295	855	348	19,573	7	848,660	93,000	48,825	67,050	
Saline township.....	69	39,207	15,080	120	115	1,755	646	30,163	99	1,190,435	120,450	63,100	77,850	
Smoky Hill township.....	70	22,536	15,180	373	2,309	18,232	7	18,232	7	1,465,330	124,600	56,600	93,695	
Victoria township.....	105	35,999	20,814	175	2,931	461	3,499	461	313	1,298,540	112,155	55,600	94,975	
Walker township.....	51	30,276	13,800	193	156	5,555	219	8,441	13	2,042,135	249,050	126,290	166,960	
Wheatland township.....	84	34,821	21,659	285	642	11,097	231	12,209	115	704,885	90,150	46,750	66,280	
Ellsworth County	1,159	424,010	212,237	11,011	8,212	44,583	5,158	133,610	2,729	8,472	22,794,222	3,289,630	1,772,185	1,632,186
Ash Creek township.....	61	17,043	8,666	140	52	1,391	85	6,172	110	427	751,100	109,660	59,150	59,830
Black Wolf township.....	44	19,842	10,871	693	6,841	1,052	20	6,172	43	301	1,097,700	114,800	69,650	108,385
Carneiro township.....	41	21,947	6,303	112	176	1,236	20	14,416	93	613	643,050	113,100	59,330	30,455
Clear Creek township.....	62	22,004	9,196	198	254	1,579	238	9,824	102	613	850,375	158,530	68,000	57,370
Columbia township.....	75	20,967	13,800	390	6,284	485	129	5,103	56	8	1,250,960	169,870	78,250	92,200
Ellsworth township.....	88	23,820	13,838	55	249	3,639	242	5,103	129	56	1,600,800	329,600	120,490	129,055
Empire township.....	76	36,746	15,633	327	228	2,707	281	16,357	453	760	1,918,248	220,730	120,490	126,528
Garfield township.....	44	19,742	6,985	318	69	692	195	11,082	168	232	758,700	87,895	65,870	41,435
Green Garden township.....	72	27,577	20,970	1,358	458	3,480	15	7,902	30	396	2,236,210	364,250	166,600	205,650
Langley township.....	47	16,164	6,228	110	330	982	28	6,889	315	483	728,650	93,350	56,350	37,725
Lincoln township.....	31	20,364	9,190	20	235	611	20	9,728	110	450	897,400	133,400	62,100	82,900
Mulberry township.....	37	21,067	5,253	206	215	3,618	256	10,907	130	282	711,000	98,000	68,200	67,965
Noble township.....	72	21,583	12,192	44	245	977	60	7,329	111	628	1,039,150	168,900	92,050	85,465
Palacky township.....	71	24,811	14,162	1,689	342	1,793	-----	6,272	25	528	1,600,400	210,450	102,925	112,925
Sherman township.....	86	19,328	10,855	47	186	1,170	513	6,129	10	418	969,370	185,490	95,150	91,450
Thomas township.....	49	18,683	10,952	213	641	1,714	870	4,967	7	319	1,262,190	198,800	88,500	90,143
Trivoli township.....	42	24,775	10,341	430	450	1,856	150	10,352	897	299	960,585	110,720	49,300	45,570
Valley township.....	74	22,450	11,433	5,062	802	3,786	142	18,280	23	412	1,843,459	296,525	150,300	159,625
Wilson township.....	87	24,097	15,369	84	197	727	504	5,819	15	1,382	1,679,575	245,420	152,950	88,250
Finney County	971	649,009	282,376	7,532	32,298	248,732	888	78,767	154	20,259	17,710,539	1,966,410	1,120,300	1,644,975
Garden City township.....	214	86,266	42,317	687	2,808	25,264	-----	11,320	100	3,772	3,603,850	536,715	320,150	243,108
Garfield township.....	221	238,195	97,024	2,563	17,177	68,168	520	61,199	4	11,504	4,971,500	514,550	284,050	570,700
Ivanhoe township.....	122	93,317	42,807	604	2,690	44,541	-----	7,795	4	1,576	2,574,765	272,750	144,655	288,450
Pierceville township.....	115	78,634	45,774	215	2,561	27,775	167	1,280	-----	859	2,080,824	155,650	100,575	207,370
Pleasant Valley township.....	70	66,520	26,796	840	3,037	26,290	-----	1,285	-----	222	1,405,360	75,500	47,500	128,620
Sberlock township.....	172	72,462	27,724	1,135	1,326	37,185	142	3,093	50	1,807	2,361,895	317,125	169,850	136,395
Terry township.....	57	33,625	10,964	1,458	2,699	17,606	64	715	-----	219	712,345	94,120	53,220	71,332
Ford County	1,338	668,870	456,598	3,252	21,025	100,875	2,253	75,792	2,997	16,578	30,848,825	3,943,225	2,114,743	3,664,775
Bloom township.....	92	48,407	31,856	110	2,551	12,440	-----	1,450						

AGRICULTURE—KANSAS

NUMBER OF FARMS, FARM ACREAGE, AND SPECIFIED FARM VALUES, BY COUNTIES AND MINOR CIVIL DIVISIONS: 1930—Continued

COUNTY AND MINOR CIVIL DIVISION	Number of farms April 1, 1930	ALL LAND IN FARMS, APRIL 1, 1930, CLASSIFIED ACCORDING TO USE IN 1929									SPECIFIED FARM VALUES, APRIL 1, 1930			
		All land in farms (acres)	Crop land			Pasture land			Wood-land not used for pas-ture (acres)	All other land in farms (acres)	Farm land and buildings (dollars)	All farm buildings (dollars)	Farmers' dwellings (dollars)	Farm imple-ments and ma-chinery (dollars)
			Crops har-vested (acres)	Crop failure (acres)	Idle or fallow (acres)	Plow-able (acres)	Wood-land (acres)	All other (acres)						
Geary County	789	223,409	94,644	1,900	1,784	23,594	5,926	86,889	3,573	6,989	13,140,987	2,418,891	1,270,930	753,186
Blackely township	51	15,874	6,282			460	915	7,343	420	354	671,405	143,150	76,500	40,475
Jackon township	43	20,915	4,236		117	1,584	200	13,050	262	590	816,875	97,650	48,850	36,685
Jefferson township	96	26,915	10,592		125	228	1,265	1,521	10,300	897	1,721,910	318,575	164,300	116,975
Liberty township	123	38,526	12,977		237	790	5,797	633	17,380	309	1,738,425	343,950	177,850	85,440
Lyon township	90	25,918	11,400		70	143	191	274	13,014	493	1,459,720	274,350	147,700	72,175
Millard township	100	30,505	14,265		63	126	7,985	650	5,980	660	2,035,475	335,966	174,580	121,523
Smoky Hill township	202	42,761	20,598		731	361	3,437	694	6,218	256	3,557,312	688,000	376,700	189,773
Wingfield township	64	23,795	5,254		74	169	2,995	1,040	13,389	276	1,139,845	217,250	104,450	89,840
Gove County	590	617,322	228,492	33,479	13,076	153,116	680	175,779	170	13,900	15,099,737	1,848,615	1,009,515	1,389,889
Baker township	156	79,294	40,866		1,717	1,633	6,294		26,879		2,721,975	396,325	205,490	262,180
Gasland township	52	26,622	11,763		1,663	369	7,154		17,225		816,875	81,700	48,250	54,900
Gove township	91	63,841	18,144		4,858	1,634	18,656		21,579	20	1,393,025	155,000	100,775	130,925
Grainfield township	97	47,345	27,016		2,304	684	9,879		6,832		1,622,550	207,925	124,350	106,620
Orion township	133	79,666	37,559		3,263	821	15,732		18,997	20	2,388,605	293,700	152,300	255,865
Jerome township	87	51,323	23,667		3,579	3,877	29,832	10	29,291		1,495,197	175,500	88,750	118,095
Larrabee township	68	62,865	13,749		6,696	1,365	24,841		12,790		1,142,350	121,150	60,375	130,650
Lewis township	57	77,425	8,793		1,977	670	39,833		22,402	50	3,041,740	74,150	31,475	35,530
Payne township	147	33,613	44,917		1,419	1,310	9,934		24,533	80	2,892,235	343,075	197,750	244,504
Graham County	1,296	547,620	266,780	6,660	2,987	61,995	2,609	156,784	1,592	22,763	13,329,520	2,048,710	1,050,522	1,294,910
Allouan township	127	44,267	25,393		1,405	5	5,591	494	10,388	37	1,270,005	229,050	120,725	128,620
Bryant township	118	53,416	32,593		216	279	7,670	178	13,074	755	1,482,980	181,800	85,125	148,560
Gottysburg township	118	53,542	25,082		1,543	420	3,321	325	19,887	250	2,074,110	225,830	118,830	141,980
Graham township	91	45,294	17,918		2,031	335	13,789	70	6,985	60	1,096,880	121,425	63,400	84,905
Happy township	108	57,685	32,447		150	180	19,588	3	13,655	10	1,405,200	127,945	70,825	127,590
Hill City township	82	24,876	14,674		139	70	1,811	285	7,346	18	677,820	127,150	74,050	50,349
Indiana township	91	40,439	19,437		2,852	300	4,215	183	12,681	10	1,267,685	278,100	139,900	121,960
Millbrook township	162	26,460	19,398		287	219	2,340	165	12,837	16	793,680	139,120	78,450	84,691
Morian township	148	65,919	36,127		239	780	1,463		22,946	80	1,563,680	208,800	104,085	130,975
Nico-demus township	61	15,721	9,447		19	150	1,776	217	3,063		385,800	43,105	28,232	28,395
Pioneer township	97	34,997	19,349		355	99	5,990	439	5,732	198	821,100	128,410	60,275	92,450
Solsman township	71	42,209	17,108		190	15	1,124	186	22,771	10	823,505	129,900	68,050	72,050
Wild Horse township	71	30,245	18,417		270	115	2,367	95	7,719	108	673,975	113,075	54,575	84,335
Grant County	533	325,798	219,911	3,338	43,983	47,196			10,035		11,478,635	793,230	386,499	1,281,475
Lincoln township	224	132,218	83,672		1,593	24,583	15,218		4,425		4,957,140	283,520	151,830	535,065
Sheridan township	193	91,455	63,979		1,655	8,900	15,363		60		3,467,110	272,450	119,769	363,370
Sullivan township	116	102,125	61,860		60	19,790	16,675		11,550		3,054,275	236,260	114,900	383,040
Gray County	928	489,374	319,909	7,818	33,523	166,656	394	14,281	127	14,077	18,491,932	1,881,350	1,016,430	2,049,708
Cimarron township	96	58,606	34,678		458	433	21,196		420	40	1,819,497	189,760	97,975	188,210
Copeand township	91	51,531	37,369		1,391	3,941	5,112		2,783	12	2,438,370	213,000	107,425	269,417
Foots township	81	53,335	31,542		1,257	17,853			499		1,724,845	166,560	76,075	211,194
Hess township	233	135,962	94,446		3,283	8,424	22,694		7,256	10	5,670,550	571,820	326,725	606,807
Ingralls township	140	78,389	47,469		855	5,739	22,322		183		2,705,740	275,560	156,680	224,825
Logan township	70	55,353	31,590		810	3,450	16,035	40			1,501,300	152,000	95,150	168,840
Montezuma township	117	36,178	42,608		699	3,528	4,514	171	3,441	65	2,631,630	312,060	153,400	390,415
Greeley County	392	180,169	78,617	5,783	11,993	78,179	512	11,487	5	2,020	3,205,770	362,935	185,660	334,804
Colony township	91	60,679	17,224		2,414	5,198	34,480		719	5	830,620	105,545	47,910	83,040
Harrison township	76	48,983	27,978		1,712	3,029	10,264		5,582		933,535	96,500	58,575	121,194
Tribune township	115	70,607	33,415		1,657	2,978	34,396	512	5,156		1,441,615	190,890	79,175	130,670
Greenwood County	1,969	691,429	177,933	6,323	13,196	104,877	6,809	263,583	6,812	90,204	23,698,078	4,354,315	2,456,450	1,281,709
Bachelor township	121	32,768	12,543		199	380	16,306	295	1,513	150	1,397,130	293,100	174,625	93,015
Eureka township	141	41,344	11,917		582	541	431	518	26,281	183	1,723,445	362,900	200,350	83,180
Fall River township	156	37,029	14,347		1,114	1,449	2,696	782	14,280	713	1,729,326	348,485	198,450	133,410
Janesville township	218	51,466	23,915		495	2,379	14,837	469	33,319	849	2,904,825	508,575	300,535	139,820
Lane township	214	29,717	7,934		63	1,123	363	491	19,359	312	1,175,775	173,550	95,700	49,977
Madison township	214	60,199	20,620		357	364	434	1,211	34,298	985	3,272,280	673,650	392,780	203,900
Otter Creek township	147	54,456	18,519		492	2,219	2,945	1,007	35,706	1,149	1,848,810	268,700	166,100	106,015
Pleasant Grove township	89	34,456	8,804		141	419	17,526	673	5,924	323	1,220,707	168,900	83,400	63,470
Quincy township	42	19,799	5,337		93	362	1,691	290	21,333	256	1,483,630	182,580	81,720	68,580
Salem township	123	31,863	8,866		279	229	16,260	15	65	160	612,370	63,850	34,380	19,910
Salt Springs township	98	29,496	19,153		89	54	1,094	1,796	14,835	577	1,042,950	292,600	106,950	49,495
Shell Rock township	102	43,543	9,849		398	186	7,732	137	15,728	284	1,507,000	353,000	191,450	100,342
South Salem township	67	21,182	5,791		115	897	23,778	445	6,022	240	1,651,440	273,150	128,090	79,920
Spring Creek township	165	32,763	12,181		1,267	2,618	1,099	318	11,119	367	808,790	153,875	80,850	55,575
Twin Grove township	165	32,763	12,181		1,267	2,618	1,099	318	13,830	264	1,219,600	337,900	208,100	66,080
Hamilton County	440	375,471	69,639	5,994	46,674	76,376	2,160	68,136	1,986	6,755	4,912,662	550,655	310,650	482,587
Bear Creek township	67	46,636	19,771		1,645	4,393	12,061	470	17,244	165	785,465	67,895	41,470	71,475
Coolidge township	68	36,636	3,246		1,063	3,132	3,132	1,163	17,152	1,350	590,510	91,975	52,900	60,610
Kendall township	48	29,895	6,276		4,062	11,465	11,465	5						

AGRICULTURE—KANSAS

215

NUMBER OF FARMS, FARM ACREAGE, AND SPECIFIED FARM VALUES, BY COUNTIES AND MINOR CIVIL DIVISIONS: 1930—Continued

COUNTY AND MINOR CIVIL DIVISION	Number of farms April 1, 1930	ALL LAND IN FARMS, APRIL 1, 1930, CLASSIFIED ACCORDING TO USE IN 1929								SPECIFIED FARM VALUES, APRIL 1, 1930				
		All land in farms (acres)	Crop land			Pasture land			Wood-land not used for pasture (acres)	All other land in farms (acres)	Farm land and buildings (dollars)	All farm buildings (dollars)	Farmers' dwellings (dollars)	Farm implements and machinery (dollars)
			Crops harvested (acres)	Crop failure (acres)	Idle or fallow (acres)	Flow-able (acres)	Wood-land (acres)	All other (acres)						
Harper County	1,562	481,082	285,165	19,888	4,638	70,765	2,528	81,408	1,386	16,328	25,142,901	3,491,180	1,986,170	2,455,211
Anthony township.....	147	38,171	27,146	951	510	2,542	233	5,914	190	685	2,361,010	448,000	237,855	204,839
Banner township.....	96	23,824	15,460	1,076	43	2,998		3,471	89	697	1,540,700	204,950	108,250	165,715
Berlin township.....	61	18,367	11,123	1,693	4	1,984	650	1,577		1,336	1,094,701	144,900	84,250	124,270
Blaine township.....	79	31,140	14,765	731	480	10,725	35	3,344		1,046	1,134,335	103,650	54,890	98,901
Chicaska township.....	60	21,830	11,063	934	72	2,246	5	6,717	359	434	1,053,540	160,600	85,850	106,350
Eagle township.....	80	23,121	13,893	1,713	445	2,711	98	3,426	169	666	1,044,910	167,530	90,700	102,800
Empire township.....	61	20,362	12,607	991	52	1,617	118	4,593	10	374	1,023,570	123,400	108,300	81,990
Garden township.....	58	20,308	11,700	379	144	3,674	5	3,913	22	471	888,430	104,700	52,850	79,625
Grant township.....	75	21,988	13,497	768	59	3,503	92	3,227	90	764	1,154,240	144,400	76,400	89,450
Greene township.....	67	20,794	9,032	585	100	8,717	40	1,211	55	1,054	695,255	98,285	54,185	65,156
Harper township.....	71	18,960	11,621	202	195	2,420	270	3,434	54	764	1,073,080	143,100	84,525	138,395
Lake township.....	77	11,458	6,868	485	30	1,530	93	2,012	37	405	623,400	80,600	41,650	65,060
Law township.....	31	22,659	11,736	1,635	225	2,615	7	5,553	87	801	1,090,715	129,720	71,000	87,140
Liberty township.....	46	23,865	11,531	460	95	2,329		9,113		337	871,010	89,200	47,275	79,125
Odell township.....	56	23,095	16,020	340		2,699		4,456	44	425	1,518,695	244,875	129,190	141,787
Pilot Knob township.....	73	23,430	12,430	873	107	1,659	74	1,718	65	282	1,537,695	194,350	109,890	134,185
Ruelia township.....	60	21,763	14,374	1,323	203	3,162	365	1,745	2	719	831,330	141,735	91,600	74,885
Silver Creek township.....	77	21,763	14,374	1,323	203	3,162	365	1,745	2	719	1,456,835	218,600	119,100	151,728
Spring township.....	101	35,691	20,183	2,782	672	4,587	317	6,148	10	992	1,820,190	247,775	126,950	221,377
Stohrville township.....	156	46,614	27,588	1,696	955	6,830	222	6,923	21	2,379	2,384,140	311,300	158,660	254,605
Harvey County	1,746	333,936	249,311	11,088	3,430	36,160	1,790	30,709	687	9,621	28,218,180	4,594,015	2,566,115	1,868,848
Alta township.....	103	20,146	14,027	609	70	1,248	134	3,498	37	523	1,594,295	215,900	126,050	93,350
Burton township.....	113	19,979	12,744	785	160	1,109	113	4,488	39	541	1,518,590	294,200	155,640	94,970
Darlington township.....	107	22,008	16,467	673	420	1,128	5	3,573	10	732	1,671,935	211,610	115,350	74,975
Emma township.....	117	22,757	18,239	146	118	2,845	84	6,607	33	685	2,258,840	366,760	205,900	159,150
Garden township.....	104	23,143	16,872	58	916	3,673	49	1,034	11	530	1,980,250	226,230	111,170	127,332
Halstead township.....	129	23,134	16,490	876	289	1,907	282	2,569	32	699	2,121,350	329,000	168,000	126,723
Highland township.....	102	22,608	17,244	269		3,696	52	5,993	69	685	2,031,550	323,665	172,400	147,250
Lake township.....	97	21,096	13,108	2,690	392	1,580	48	2,229	59	980	1,551,830	193,750	102,730	145,396
Lakin township.....	112	24,572	18,730	44	250	3,940	149	728	85	646	1,867,580	247,300	122,700	134,170
Macon township.....	127	22,843	17,876	389	285	2,618	255	871	66	483	2,319,455	361,790	207,625	155,985
Newton township.....	174	18,571	12,107	2,002	126	2,332	27	1,482	11	484	2,358,495	599,660	381,700	164,114
Pleasant township.....	114	23,716	15,736	1,514	159	2,269	14	3,408	45	371	1,685,065	253,610	137,000	112,070
Richland township.....	106	21,124	14,880	556	214	1,123	130	4,551	77	584	1,262,365	183,640	95,400	90,876
Sedgwick township.....	138	26,347	21,861	279	31	1,978	422	889	64	825	2,494,180	479,750	303,200	147,855
Walton township.....	103	21,902	13,931	148		6,716	16	189	49	853	1,502,400	247,150	143,600	114,690
Haskell County	461	309,761	215,626	3,495	19,481	51,840	198	13,778	910	4,423	11,879,635	828,590	444,080	1,287,941
Dudley township.....	198	136,021	93,172	105	8,467	25,418		7,935		924	4,448,950	178,100	100,250	350,850
Haskell township.....	140	97,816	67,095	2,225	6,693	15,402	198	4,533	890	1,470	4,147,250	351,675	192,155	321,974
Lockport township.....	125	75,914	55,359	1,166	4,921	11,020		1,310	110	2,029	3,283,635	299,415	151,675	415,117
Hodgeman County	732	528,171	248,631	5,192	22,884	100,542	863	140,527	280	7,312	16,420,909	1,697,185	856,430	1,661,494
Benton township.....	25	20,907	9,657	860	2,039	4,565		3,114	240	432	604,860	58,425	27,300	77,756
Center township.....	131	80,411	40,078	1,130	3,802	18,643	80	24,674		907	2,532,320	296,875	170,455	234,450
Hallet township.....	42	40,726	17,312	1,130	2,776	6,070		13,050		405	1,068,130	112,900	57,550	97,620
Marena township.....	145	65,921	46,113	160	5,787	14,469	690	24,562		2,280	3,215,175	340,980	168,200	323,505
North Roscoe township.....	56	62,945	24,332	340	3,808	18,328		16,035		1,102	1,673,255	121,000	50,590	110,420
Sawlog township.....	68	43,915	25,927	42	645	5,278		11,699		324	1,476,424	149,625	67,470	185,985
South Roscoe township.....	66	45,413	22,125	640	1,935	10,123		10,522		38	1,454,130	135,850	75,090	198,490
Sterling township.....	154	90,048	40,080	710	1,087	13,969	8	24,407	40	745	3,398,415	393,330	192,625	367,093
Valley township.....	47	38,857	14,012	120	895	9,095	115	13,544		1,076	998,200	85,200	47,250	66,165
Jackson County	2,446	394,803	226,358	7,268	9,376	64,635	13,635	52,817	7,124	14,390	28,240,034	6,215,055	3,387,535	1,496,269
Adrian township.....	83	21,154	10,050	23	283	3,341	148	6,440	225	644	1,094,000	174,200	94,700	58,525
Banner township.....	122	21,895	10,996	250	789	4,334	418	4,270	124	714	1,438,080	350,365	171,225	85,535
Cedar township.....	186	24,919	13,450	398	1,066	4,249	1,102	8,137	743	914	1,579,436	400,790	236,060	91,809
Douglas township.....	233	40,228	22,513	625	1,168	4,131	1,392	8,139	1,164	1,096	2,380,135	538,155	280,265	112,089
Franklin township.....	244	25,310	15,194	320	466	4,317	1,141	2,669	572	1,231	2,592,188	786,930	488,300	162,164
Garfield township.....	158	20,255	11,615	651	608	3,639	981	1,801	158	902	1,798,100	522,940	264,000	94,756
Grant township.....	132	24,277	12,970	94	107	2,643	673	5,727	598	1,465	1,168,630	208,420	108,645	100,415
Jefferson township.....	171	23,965	12,711	531	1,404	5,464	864	2,063	336	592	1,358,750	361,450	215,150	75,265
Liberty township.....	148	20,431	12,201	284	295	4,473	1,261	1,117	81	719	2,067,105	604,340	317,975	102,920
Lincoln township.....	252	47,836	28,974	892	767	12,015	1,570	724	1,317	1,607	1,956,485	386,070	208,465	104,226
Netawaka township.....	133	21,704	12,186	517	254	4,099	1,224	2,382	232	900	1,740,975	411,850	217,500	100,650
Soldier township.....	151	24,150	14,265	102	879	1,990	596	5,737	271	910	1,607,835	373,960	207,175	94,712
Straight Creek township.....	140	23,395	14,588	683	1,038	2,827	1,237	2,019	212	692	1,693,665	346,675	182,850	109,160
Washington township.....	146	34,138	20,029	1,555	304	2,804	197	7,148	934	1,167	1,964,830	288,010	169,585	93,690
Whiting township.....	147	21,146	13,716	343	38	4,999	1,031							

NUMBER OF FARMS, FARM ACREAGE, AND SPECIFIED FARM VALUES, BY COUNTIES AND MINOR CIVIL DIVISIONS: 1930—Continued

COUNTY AND MINOR CIVIL DIVISION	Number of farms April 1, 1930	ALL LAND IN FARMS, APRIL 1, 1930, CLASSIFIED ACCORDING TO USE IN 1929									SPECIFIED FARM VALUES, APRIL 1, 1930			
		All land in farms (acres)	Crop land			Pasture land			Wood-land not used for pasture (acres)	All other land in farms (acres)	Farm land and buildings (dollars)	All farm buildings (dollars)	Farmers' dwellings (dollars)	Farm implements and machinery (dollars)
			Crops harvested (acres)	Crop failure (acres)	Idle or fallow (acres)	Plow-able (acres)	Wood-land (acres)	All other (acres)						
Jewell County	2,573	553,630	324,790	4,578	3,138	84,507	13,957	72,850	3,922	15,838	28,074,921	5,134,378	2,733,600	2,029,638
Allen township	85	22,171	14,049	10	43	3,606	284	3,630	188	361	1,156,080	164,450	84,600	88,600
Atchison township	96	25,925	16,019	70	171	3,774	634	3,556	240	561	1,307,590	235,500	128,850	148,340
Brown's Creek township	115	23,136	18,632	85	—	2,995	571	749	93	621	1,324,545	271,750	141,950	147,270
Buffalo township	145	27,598	20,015	647	17	2,409	351	3,129	234	789	1,653,784	298,281	147,310	115,029
Burr Oak township	138	22,302	17,910	20	47	1,850	1,393	1,029	246	595	1,267,790	208,180	136,380	88,922
Calvin township	68	17,363	10,656	25	137	5,738	430	3,378	153	426	854,285	116,100	69,000	50,425
Center township	129	22,632	12,561	155	119	5,239	445	2,394	169	629	1,852,420	283,600	178,100	84,125
Erving township	73	20,632	10,110	10	78	2,202	35	7,059	35	483	853,475	191,750	100,550	50,180
Esbon township	94	22,431	13,657	252	161	1,391	322	4,259	131	519	1,060,625	207,700	101,650	70,380
Grant township	198	26,254	15,027	332	115	2,126	292	1,424	170	718	1,457,145	318,210	159,575	119,711
Harrison township	88	24,079	18,074	73	24	3,395	965	1,171	83	372	1,003,150	220,150	108,200	69,250
Highland township	192	22,528	14,356	252	360	1,249	542	4,629	42	1,078	1,026,850	157,500	81,100	63,500
Holbrook township	97	24,198	14,765	86	362	3,759	1,005	2,734	497	694	1,213,341	197,300	86,150	75,845
Ionia township	100	23,908	12,085	1	53	6,299	239	3,540	123	677	1,040,108	107,300	62,100	69,650
Jackson township	102	21,327	12,711	1,461	115	2,865	270	3,511	84	370	1,349,890	265,632	100,675	70,985
Limestone township	116	24,279	16,108	17	108	6,794	202	258	206	616	1,104,782	163,190	90,450	80,448
Montana township	114	20,218	12,346	10	30	5,790	355	390	310	1,047	1,164,420	320,080	168,445	33,180
Odessa township	99	22,267	11,901	14	284	2,374	481	6,606	71	636	852,050	168,850	91,575	65,510
Prairie township	100	21,116	15,633	399	110	2,278	415	1,812	42	427	1,286,965	207,500	110,600	141,865
Richland township	73	16,793	8,828	319	120	5,486	960	1,300	185	774	1,056,900	156,850	82,840	50,135
Stuclear township	104	20,344	12,181	45	67	1,749	699	5,259	214	732	1,260,286	191,250	101,075	79,055
Vicksburg township	100	20,548	13,198	116	50	6,613	400	2,661	35	481	1,056,900	172,150	94,600	62,885
Walnut township	137	25,037	16,916	44	305	6,226	356	194	132	664	1,247,545	211,690	132,000	75,310
Washington township	77	20,655	10,918	78	—	795	823	6,955	90	396	771,050	93,800	61,275	34,450
White Mound township	107	22,499	15,034	109	42	653	1,304	4,326	149	691	1,289,945	238,615	114,575	66,755
Johnson County	2,376	271,142	136,263	4,700	11,675	53,640	20,336	33,710	2,243	9,495	36,832,155	7,933,104	4,915,084	1,216,190
Aubry township	186	29,649	14,675	511	749	7,042	4,162	2,102	80	937	2,925,270	694,000	437,250	126,975
Gardner township	197	28,383	15,738	457	2,061	2,967	632	3,789	47	782	2,233,250	422,600	245,400	105,575
Lexington township	353	39,210	21,384	695	1,630	4,544	2,821	5,521	652	1,943	3,205,015	703,515	455,470	140,626
McCamish township	198	28,994	14,178	611	1,896	4,555	670	2,721	421	1,052	1,901,275	485,780	272,600	102,178
Mission township	215	14,125	8,610	145	259	7,554	591	971	101	904	7,400,638	1,256,004	842,859	127,677
Monticello township	206	22,572	10,891	367	778	3,524	4,844	1,699	392	602	2,394,440	532,500	302,115	101,362
Olathe township	204	35,711	17,616	367	1,138	3,743	2,133	9,922	77	715	4,432,860	798,775	798,550	132,080
Osborne township	234	23,804	12,362	569	1,612	7,298	1,198	5,273	100	992	4,850,459	907,450	453,175	192,037
Shawnee township	306	21,595	9,896	165	362	5,654	2,680	1,339	347	950	5,534,310	1,271,505	905,405	123,188
Spring Hill township	115	17,689	8,311	398	939	8,319	395	433	26	618	1,834,690	350,075	202,200	64,472
Kearny County	469	368,785	90,133	6,943	31,814	65,990	348	168,455	105	5,017	7,446,450	924,070	481,820	645,890
Deerfield township	62	23,832	13,065	582	677	6,500	—	2,261	—	796	1,019,245	145,800	70,600	64,715
Hartland township	69	41,230	11,465	410	4,808	8,505	—	15,491	—	541	821,200	86,915	40,965	82,200
Hibbard township	118	96,759	24,430	3,244	15,645	26,001	—	23,810	—	170	1,920,020	145,055	93,245	167,575
Kendall township	74	66,678	16,204	853	5,835	8,063	10	35,960	—	587	1,212,650	155,950	84,510	127,050
Lakin township	62	27,989	10,491	307	4,069	9,291	175	3,296	—	360	763,000	107,700	69,650	68,590
Southside township	77	112,306	14,468	1,564	1,280	3,090	163	58,433	105	2,593	1,710,335	182,650	113,850	115,760
Kingman County	1,547	508,616	399,367	4,686	4,393	110,095	2,028	73,869	2,040	12,188	24,276,967	2,984,465	1,574,350	2,186,637
Allen township	49	19,022	12,406	—	—	2,537	—	3,391	36	392	945,530	114,600	62,150	79,550
Belmont township	61	19,848	11,403	130	5	5,749	270	1,677	168	646	901,300	100,600	50,450	67,350
Bennett township	70	22,269	14,629	512	—	3,628	42	3,567	126	350	940,000	139,000	87,550	83,270
Cannon township	36	22,093	16,149	394	635	2,951	187	6,292	238	444	943,250	104,900	58,800	139,300
Chikaskia township	62	21,569	7,365	75	189	12,707	60	6,625	62	529	692,460	80,600	48,700	37,960
Dale township	66	19,744	11,190	290	69	1,093	96	6,448	13	615	819,300	91,150	50,700	71,010
Dresden township	53	19,138	12,598	360	85	1,812	40	3,725	102	416	896,454	75,850	37,275	73,650
Eureka township	64	22,293	12,612	20	526	4,917	125	5,482	53	631	1,219,205	179,450	94,000	156,130
Evans township	94	24,126	15,804	100	555	1,777	79	5,290	—	470	1,175,100	76,200	35,460	116,160
Galesburg township	72	23,378	14,636	119	149	3,688	40	4,899	94	390	1,016,300	93,900	47,530	88,145
Hooper township	74	19,391	12,834	228	485	2,841	17	4,377	51	528	1,255,890	155,130	75,570	137,570
Kingman township	73	23,097	15,744	200	1,563	66	66	3,654	2	844	977,200	105,400	40,775	98,560
Liberty township	60	23,493	12,867	14	73	2,086	51	4,576	61	508	1,320,300	251,600	146,700	88,645
Minnesac township	92	23,428	17,258	242	70	4,601	167	4,540	112	916	977,325	104,420	98,900	73,690
Peters township	67	21,649	12,399	180	149	16,031	81	510	66	670	1,734,738	218,700	108,660	99,445
Richland township	61	20,061	11,055	1,080	518	4,567	27	1,246	150	667	1,040,000	138,400	61,450	90,925
Rocheater township	76	22,864	12,394	353	280	9,109	170	2,094	130	597	980,595	118,490	56,300	91,806
Rural township	62	23,364	16,870	29	293	1,493	—	5,092	225	102	852,980	113,950	62,525	78,690
Union township	53	21,034	11,988	70	10	7,341	—	1,270	12	514	1,260,390	134,800	61,250	92,185
Valley township	65	19,676	9,884	479	50	6,655	135	1,887	181	405	979,860	105,195	99,615	74,770
Viola township	70	23,528	16,220	90	65	2,298	285	3,822	70	699	917,810	79,980	40,235	107,085
White township	89	20,524	11,862	97	18	3,011	—	5,230	73	533	1,107,630	154,250	77,425	128,047
Kiowa County	772	494,916	244,065	3,887	9,311	36,385	848	126,737	99	9,459	16,846,353	1,943,210	1,009,490	1,554,725
Brenham township	54	24,431	18,405	331	688	2,500	—	1,677	62	648	1,292,67			

AGRICULTURE—KANSAS

217

NUMBER OF FARMS, FARM ACREAGE, AND SPECIFIED FARM VALUES, BY COUNTIES AND MINOR CIVIL DIVISIONS: 1930—Continued

COUNTY AND MINOR CIVIL DIVISION	Number of farms April 1, 1930	ALL LAND IN FARMS, APRIL 1, 1930, CLASSIFIED ACCORDING TO USE IN 1929								SPECIFIED FARM VALUES, APRIL 1, 1930				
		All land in farms (acres)	Crop land			Pasture land			Wood-land not used for pasture (acres)	All other land in farms (acres)	Farm land and buildings (dollars)	All farm buildings (dollars)	Farmers' dwellings (dollars)	Farm implements and machinery (dollars)
			Crops harvested (acres)	Crop failure (acres)	Idle or fallow (acres)	Plow-able (acres)	Wood-land (acres)	All other (acres)						
Labette County	2,489	377,485	193,294	16,095	27,098	55,857	10,611	52,024	3,748	19,054	15,184,285	4,110,865	2,325,239	1,037,491
Canada township.....	117	25,124	14,722	395	1,293	7,019	78	495	107	1,021	1,219,285	170,810	82,139	56,930
Elm Grove township.....	182	32,154	17,390	757	2,457	2,862	334	6,908	104	1,342	1,151,110	279,000	154,055	84,275
Fairview township.....	129	23,108	14,013	294	1,139	440	1,305	5,156	428	1,218	1,007,820	242,750	144,885	52,205
Hackberry township.....	172	29,954	14,583	868	2,150	4,303	428	4,517	182	1,218	979,060	303,100	171,650	66,610
Howard township.....	150	25,549	12,422	444	1,471	3,487	314	6,103	199	2,098	881,945	245,690	133,775	66,980
Labette township.....	113	10,693	11,250	1,010	1,433	3,816	63	4,190	147	1,335	777,044	141,690	70,400	64,545
Liberty township.....	182	22,039	11,250	1,352	1,470	2,253	423	4,190	147	1,335	930,690	255,500	107,050	56,690
Montana township.....	101	15,700	8,570	1,379	805	2,954	795	343	328	1,541	656,160	199,325	93,900	51,250
Mound Valley township.....	223	37,123	10,376	582	3,874	6,615	791	6,912	432	1,541	770,695	269,585	108,600	53,186
Mount Pleasant township.....	153	21,272	11,934	358	1,051	4,019	93	2,942	35	840	1,306,345	331,660	203,959	86,682
Neosho township.....	91	15,065	8,003	603	1,473	2,567	831	263	222	957	376,625	269,585	136,050	71,875
North township.....	202	20,773	8,886	1,970	9,955	3,075	156	4,427	173	1,121	1,295,325	410,690	233,520	86,478
Osgo township.....	217	34,721	16,568	1,665	3,946	2,139	2,526	5,771	233	1,873	965,616	302,630	169,220	64,630
Osage township.....	104	14,746	6,337	1,309	498	3,280	1,453	702	457	700	848,210	280,450	150,770	66,915
Richland township.....	184	22,787	11,525	1,778	2,136	2,470	747	2,224	487	1,530	828,945	175,590	106,750	62,315
Walton township.....	179	17,698	9,375	1,399	857	4,454	274	299	143	867	940,440	370,175	202,630	89,490
Lane County	489	416,068	186,086	10,461	17,669	108,459	86	85,152	59	8,065	10,364,207	1,159,440	581,855	1,162,165
Alamota township.....	53	50,840	21,280	757	2,365	13,074	20	12,767	-----	577	1,163,950	167,800	87,450	142,125
Blaine township.....	59	49,441	23,637	1,908	2,448	18,002	-----	2,095	-----	2,281	1,516,540	119,600	60,450	142,445
Cheyenne township.....	70	49,851	18,960	1,983	1,278	13,210	15	13,709	49	647	1,134,483	139,775	74,260	110,175
Dighton township.....	37	43,227	18,666	630	1,810	15,414	-----	5,675	-----	1,042	1,078,910	85,490	34,600	133,725
Spring Creek township.....	73	56,578	20,845	853	3,539	9,175	15	10,869	-----	1,354	1,469,520	192,065	87,550	172,700
Sutton township.....	28	26,498	11,390	613	2,054	15,128	35	11,609	10	631	1,160,100	149,150	80,975	165,930
White Rock township.....	52	40,309	15,800	1,957	2,630	3,549	-----	1,615	-----	1,028	624,750	56,700	26,800	56,150
Wilson township.....	54	43,917	20,360	1,810	1,101	11,575	-----	18,164	-----	209	1,026,150	114,950	60,600	102,140
Leavenworth County	2,001	281,429	133,661	9,760	5,770	55,508	94,894	25,898	6,447	9,491	10,827,445	4,783,690	2,632,740	952,157
Alexandria township.....	158	26,990	13,735	2,495	69	2,564	4,395	2,202	511	725	1,361,465	286,350	147,425	86,060
Delaware township.....	277	19,400	8,238	441	350	4,362	1,792	2,885	496	840	2,347,125	455,350	220,490	114,025
Easton township.....	195	25,716	14,359	1,076	107	2,087	3,060	2,559	628	1,631	2,041,990	395,975	230,490	104,725
Fairmount township.....	181	22,972	12,281	213	526	6,158	1,774	1,111	276	633	2,199,190	520,270	230,490	114,730
High Prairie township.....	201	20,977	15,447	1,198	1,660	3,615	4,412	2,271	654	730	1,903,740	402,855	252,435	76,835
Kicapop township.....	228	30,087	16,427	346	556	1,936	7,013	1,410	1,607	792	2,614,500	685,875	370,510	116,525
Remo township.....	137	22,763	12,278	397	518	2,703	3,125	2,728	208	826	1,414,455	368,065	188,040	77,860
Sherman township.....	193	22,927	11,792	361	918	3,488	3,936	1,367	284	781	1,823,525	345,830	212,790	73,440
Stranger township.....	199	28,585	14,569	2,681	212	4,348	1,750	3,272	405	1,541	2,330,405	531,930	296,569	90,008
Tonganoxie township.....	232	31,980	14,535	645	854	4,247	3,628	6,093	876	1,202	1,892,050	498,775	288,500	101,519
Lincoln County	1,435	435,363	221,114	4,518	1,977	64,966	3,840	124,973	3,293	10,682	21,997,734	3,332,730	1,743,865	1,847,946
Battle Creek township.....	68	24,830	13,158	280	509	2,140	258	7,441	75	969	937,355	85,650	45,250	75,215
Beaver township.....	57	16,382	6,467	23	20	1,532	15	7,943	22	360	639,475	65,300	50,225	71,685
Cedron township.....	71	21,750	12,886	574	80	3,045	288	4,117	199	561	960,770	139,300	75,650	87,780
Colorado township.....	90	24,842	15,346	95	87	2,840	420	5,110	513	431	1,586,860	207,400	111,200	110,305
Elkhorn township.....	121	27,539	15,520	57	43	5,274	144	5,950	217	634	1,978,120	310,550	180,750	172,890
Franklin township.....	71	23,057	9,044	60	172	9,459	690	2,375	375	522	1,285,270	214,850	104,400	137,985
Golden Belt township.....	63	18,030	8,736	21	225	1,571	4	7,099	19	364	925,280	137,000	73,400	63,065
Grant township.....	78	25,635	12,782	48	18	2,801	705	8,746	146	389	1,274,395	205,280	112,050	94,119
Hanover township.....	64	18,960	11,687	110	39	1,811	40	4,671	15	332	879,770	113,110	61,600	79,265
Highland township.....	47	17,532	8,991	75	39	911	20	6,615	175	706	648,671	93,860	45,125	47,390
Indiana township.....	50	21,110	10,937	-----	253	4,609	74	4,378	131	728	1,323,100	239,700	137,600	122,175
Logan township.....	57	20,378	9,681	85	15	1,984	80	8,121	51	411	857,160	138,975	73,805	75,000
Madison township.....	72	19,885	11,112	5	24	3,094	12	5,166	118	354	809,245	126,560	72,300	90,005
Marion township.....	74	21,979	11,402	130	-----	1,596	-----	8,270	-----	581	1,166,650	147,700	78,600	103,550
Orange township.....	69	21,210	11,538	882	80	4,407	125	3,690	136	352	910,838	129,885	74,250	76,502
Pleasant township.....	88	29,299	14,435	273	140	1,957	173	11,509	63	727	1,584,375	262,900	133,900	100,785
Salt Creek township.....	81	23,656	10,197	1,046	86	2,928	375	8,285	164	678	1,367,730	231,900	108,750	119,085
Scott township.....	68	21,305	9,135	463	114	2,264	12	8,378	285	716	812,365	113,550	49,210	61,430
Valley township.....	42	17,958	6,530	208	52	7,633	385	2,148	590	412	845,640	147,300	86,550	67,450
Vesper township.....	73	19,723	10,850	83	20	3,160	20	4,973	59	578	1,204,865	181,900	99,150	92,285
Linn County	2,216	380,464	150,768	3,620	19,026	59,082	39,905	81,303	11,069	16,693	14,834,942	4,017,534	2,240,665	893,261
Blue Mound township.....	218	36,800	17,780	198	198	5,468	821	10,660	222	1,485	1,536,200	389,350	203,150	104,965
Centerville township.....	265	49,602	20,974	45	1,500	8,607	3,325	9,948	1,875	3,328	1,851,114	474,775	263,900	120,177
Liberty township.....	245	39,158	19,236	564	3,057	4,253	1,161	12,628	622	1,597	1,673,135	404,240	243,550	98,180
Lincoln township.....	227	31,488	14,175	133	1,536	7,132	4,009	2,990	770	1,248	1,567,445	390,210	233,400	74,023
Mound City township.....	172	28,736	10,391	217	1,477	4,136	3,903	6,243	1,139	1,063	1,114,729	347,950	200,465	69,620
Paris township.....	218	37,378	13,355	304	1,478	4,820	7,991	4,555	3,082	1,913	1,335,880	445,750	244,670	77,830
Potosi township.....	283	32,174	14,913	210	2,127	6,523	5,608	8,098	858	1,027	1,614,170	607,700	355,270	80,790
Scott township.....	177	35,306	15,152	455	3,530	3,501	5,280	4,795	1,331	1,262	1,259,825	347,200	177,750	99,750

NUMBER OF FARMS, FARM ACREAGE, AND SPECIFIED FARM VALUES, BY COUNTIES AND MINOR CIVIL DIVISIONS: 1930—Continued

COUNTY AND MINOR CIVIL DIVISION	Number of farms April 1, 1930	ALL LAND IN FARMS, APRIL 1, 1930, CLASSIFIED ACCORDING TO USE IN 1929								SPECIFIED FARM VALUES, APRIL 1, 1930					
		All land in farms (acres)	Crop land				Pasture land			Wood-land not used for pasture (acres)	All other land in farms (acres)	Farm land and buildings (dollars)	All farm buildings (dollars)	Farmers' dwellings (dollars)	Farm implements and machinery (dollars)
			Crops harvested (acres)	Crop failure (acres)	Idle or fallow (acres)	Plow-able (acres)	Wood-land (acres)	All other (acres)							
Lyon County	2,000	694,378	208,875	27,207	10,220	79,194	7,192	141,111	8,991	16,929	27,935,306	6,495,423	3,738,188	1,733,372	
Agnes City township	215	60,174	18,850	920	261	3,935	1,075	33,453	39	1,331	2,414,620	354,050	209,593	113,751	
Americus township	307	80,682	26,558	2,298	1,617	6,123	748	10,394	572	2,372	3,289,063	715,015	412,020	201,765	
Center township	253	65,445	23,731	690	809	909	181	23,738	2,079	1,319	2,083,735	576,975	305,585	158,465	
Elmendorf township	323	63,347	20,680	2,679	1,265	25,358	459	694	1,170	2,051	2,924,009	745,600	444,550	282,735	
Emporia township	492	38,112	15,560	5,771	1,573	11,022	468	1,442	905	1,591	4,143,290	1,238,950	760,350	237,016	
Fremont township	249	44,064	19,915	2,797	823	2,242	740	15,617	900	1,330	3,227,690	690,450	382,500	123,878	
Ivy township	77	19,932	6,474	262	679	3,741	420	7,092	608	616	1,036,019	214,833	115,476	63,493	
Jackson township	293	49,510	19,495	6,572	1,768	1,890	876	15,460	667	2,452	2,603,210	883,475	509,850	300,125	
Pike township	178	27,923	13,739	3,957	969	3,510	298	4,653	426	983	1,725,655	327,670	175,785	72,105	
Reading township	159	38,367	11,644	1,279	1,616	19,891	469	2,119	275	1,874	1,484,330	259,030	134,750	66,950	
Waterloo township	177	36,800	15,600	261	250	573	1,428	16,419	1,290	1,000	2,103,145	482,450	287,630	113,400	
McPherson County	2,680	672,121	364,153	19,744	4,013	64,276	3,410	75,938	3,463	17,125	47,706,608	7,042,499	3,935,400	3,554,044	
Battle Hill township	74	17,812	8,652	366	255	1,326	194	7,082	60	627	898,300	118,450	67,460	54,620	
Bonaville township	34	8,343	4,111	80	85	498	59	3,206	119	195	317,760	29,950	17,050	20,800	
Canton township	110	21,283	16,169	77	115	3,430	43	1,026	7	486	1,988,600	238,000	141,050	130,049	
Castle township	76	18,553	12,557	735	332	3,044		1,676	609	509	1,220,200	159,750	90,200	106,750	
Delmore township	79	21,433	9,428	240	497	398	120	9,563	267	920	1,182,600	191,275	118,900	66,080	
Empire township	124	23,746	18,150	387	112	3,757	71	680	30	859	2,298,250	346,775	149,625	127,490	
Groveland township	104	22,670	16,844	1,668	70	2,743	64	484	16	781	2,152,500	261,400	172,575	179,190	
Gypsum Creek township	100	25,390	14,656	346	71	109	134	8,825	15	1,131	1,601,300	212,100	123,625	114,050	
Harpers township	98	26,907	15,956	429	324	2,856	374	5,469	868	649	1,607,650	240,025	117,325	117,900	
Hays township	111	20,464	14,986	1,310	229	2,717	37	3,74	18	887	1,986,500	496,650	217,100	224,119	
Jackson township	90	22,860	16,332	2,548	225	2,096	37	1,328	47	476	1,607,050	230,450	125,975	143,602	
King City township	134	25,577	19,659	2,171	278	2,040	457	373	47	582	2,426,150	297,670	169,720	232,470	
Little Valley township	108	20,618	14,866	321	54	4,926	40	11	11	372	1,770,570	260,450	144,955	120,437	
Lone Tree township	135	23,856	19,392	291	8	2,142	15	1,166	20	616	2,553,100	213,300	114,925	179,330	
McPherson township	211	27,478	20,397	1,927	147	4,167	23	1,89	42	615	3,074,660	727,450	397,200	258,663	
Marquette township	102	26,426	12,712	385	234	3,519	696	6,696	117	1,564	1,587,595	305,884	205,200	101,035	
Meridian township	115	22,222	17,945	63	18	3,328	102	153	38	575	2,320,090	278,585	149,360	148,085	
Mound township	110	23,266	19,141	129	66	3,444		90		496	2,852,050	319,950	200,050	149,991	
New Gotland township	103	23,729	18,242	664	131	2,169	994	4,511	139	569	1,458,035	247,400	137,275	112,145	
Smoky Hill township	143	20,379	18,197	193	145	3,890	484	9,445	718	817	2,552,275	460,250	267,100	174,167	
South Sharps Creek township	65	20,552	11,204	69	213	4,969	46	2,787	187	1,077	1,154,100	172,925	101,725	92,070	
Spring Valley township	123	24,215	19,458	42	20	3,600	44	266	93	692	2,264,105	313,950	165,550	161,671	
Superior township	132	24,605	17,241	2,396	141	3,540	14	530	17	727	2,345,693	309,100	193,450	221,633	
Turkey Creek township	98	22,777	16,742	2,377	11	2,294	125	795		433	2,435,505	301,150	183,775	188,638	
Union township	70	26,638	13,965	790	241	793	144	9,296	639	770	1,742,370	299,050	152,640	138,224	
Marion County	2,460	580,241	341,321	7,451	3,974	68,871	3,692	123,364	2,966	17,672	42,809,189	6,293,540	3,255,370	2,631,163	
Blaine township	68	29,921	11,134	110	27	3,629	42	5,677		292	1,500,850	163,400	88,250	88,360	
Catlin township	113	25,336	17,902	110	67	2,707	78	4,471	91	682	1,687,570	241,650	100,600	103,580	
Centre township	169	33,484	17,068	785	82	2,697	89	11,898	237	1,358	2,408,197	440,800	200,900	139,767	
Clark township	103	28,287	16,336	624	336	3,273	194	2,479	37	1,027	2,353,950	346,250	198,500	123,660	
Clear Creek township	150	47,333	24,064	129	255	5,170	110	15,272	284	2,309	3,651,400	557,700	304,200	203,766	
Collax township	92	22,692	16,214	95	81	3,178	99	2,741	2	432	2,028,925	217,700	100,800	106,015	
Doyle township	70	20,456	5,700	694	290	2,811	294	9,090	228	2	1,031,135	208,800	114,250	47,706	
Durham Park township	83	19,603	12,969	207	45	5,070	294	167	75	630	1,617,390	201,450	100,325	83,440	
East Branch township	305	26,356	14,117	106	67	2,413	98	2,757	164	634	1,348,975	230,400	121,230	95,610	
Fairplay township	74	21,366	8,884	1,028	96	2,966	252	5,796	506	938	1,163,500	197,000	107,750	86,325	
Gale township	166	22,065	11,204	1,832	223	1,850	573	2,224	183	976	1,168,860	392,000	198,050	166,230	
Grant township	108	23,610	13,310	19	29	948	506	17,893	163	742	1,529,540	220,620	108,600	104,705	
Lehigh township	99	21,224	15,473	60	81	2,034	49	2,838	74	615	1,564,155	217,700	106,200	124,315	
Liberly township	119	23,336	17,021	385	15	3,519	126	1,577	88	635	1,945,350	243,650	134,700	143,880	
Logan township	77	21,199	13,202	42	20	1,874	8	5,647	32	374	1,441,250	122,575	63,925	119,100	
Leet Springs township	89	21,490	14,498	165	5	3,173	117	2,964	15	562	2,172,700	198,950	103,100	100,325	
Meane township	127	22,420	17,155	82	250	1,361	150	2,485	171	766	1,971,300	243,200	130,850	133,735	
Milton township	42	14,194	4,740	175	282	1,67	99	8,372	10	379	695,000	140,550	71,400	33,370	
Moore township	55	18,067	8,513	64	64	2,677	37	6,906	54	326	1,257,580	146,500	72,650	85,070	
Peabody township	112	29,181	16,210	152	337	11,381	38	297	138	628	1,924,600	307,400	210,050	80,515	
Ransom township	129	23,695	18,224	60	134	2,723	94	2,095	89	270	2,249,207	342,205	185,090	147,540	
Summit township	79	18,833	12,915	89	243	613	275	4,923	47	633	1,140,140	168,300	93,100	90,585	
West Branch township	143	22,318	16,068	304	878	2,128	246	1,730	29	995	2,060,620	319,240	176,000	118,980	
Wilson township	121	22,439	16,061	198	77	2,869	275	2,184	809	933	1,871,055	264,900	131,550	105,625	
Marshall County	2,882	558,331	342,306	3,436	10,897	83,094	20,298	100,487	7,039	21,464	44,885,032	9,068,861	4,731,655	2,463,113	
Balderson township	123	24,223	18,209	52	364	1,212	1,036	2,659	53	638	2,316,100	510,900	292,950	182,260	
Biglow township	87	21,317	10,375	41	374	5,588	430	6,036	570	703	1,514,695	235,350	140,100	56,630	
Blue Rapids township	121	23,909	12,262	36	216	767	450	8,931	360	1,038	1,509,510	281,400	171,650	60,592	
Blue Rapids City township	135	23,385	11,688	168	301	1,348	404	8,002	608	826	1,801,355	400,350	253,350	112,814	
Center township	111</														

AGRICULTURE—KANSAS

219

NUMBER OF FARMS, FARM ACREAGE, AND SPECIFIED FARM VALUES, BY COUNTIES AND MINOR CIVIL DIVISIONS: 1930—Continued

COUNTY AND MINOR CIVIL DIVISION	Number of farms April 1, 1930	ALL LAND IN FARMS, APRIL 1, 1930, CLASSIFIED ACCORDING TO USE IN 1929								SPECIFIED FARM VALUES, APRIL 1, 1930				
		All land in farms (acres)	Crop land			Pasture land			Wood-land not used for pas-ture (acres)	All other land in farms (acres)	Farm land and buildings (dollars)	All farm buildings (dollars)	Farmers' dwellings (dollars)	Farm imple-ments and ma-chinery (dollars)
			Crops har-vested (acres)	Crop failure (acres)	Idle or fallow (acres)	Plow-able (acres)	Wood-land (acres)	All other (acres)						
Meade County	983	815,923	303,298	2,786	34,969	68,853	2,643	191,048	485	11,563	30,132,061	2,232,326	1,112,005	2,881,127
Cimarron township.....	60	74,774	15,630	175	1,573	16,216		41,047		133	1,108,025	99,260	31,850	101,395
Crooked Creek township.....	81	42,585	26,909	135	2,441	6,403	80	4,062	15	2,540	1,510,750	187,950	108,600	171,472
Fowler township.....	152	71,195	49,738	675	2,274	12,601	223	4,513	104	1,065	2,967,159	400,700	219,960	362,105
Logan township.....	96	61,130	22,083	360	723	7,090	570	28,579		1,155	1,741,399	222,450	109,200	179,275
Meade Center township.....	169	77,392	37,055	185	5,282	5,374	498	27,471		1,509	3,670,300	441,715	245,150	428,050
Meritella township.....	108	71,196	54,801	110	2,446	3,663	377	1,999	245	4,193	2,789,440	267,666	137,370	377,933
Odee township.....	56	57,651	13,789		2,446	4,110	815	36,222		269	1,044,093	116,500	65,100	190,259
Sand Creek township.....	71	67,372	13,875	44	5,217	2,045		45,753		438	1,312,365	120,500	66,425	112,008
West Plains township.....	150	92,630	68,818	1,102	9,238	11,351	80	1,400	80	561	3,988,590	375,745	130,350	548,630
Miami County	2,282	353,863	149,981	7,774	24,815	68,199	19,198	53,878	5,240	24,685	20,240,859	5,032,080	2,687,495	1,111,288
Marysville township.....	220	33,440	14,630	730	2,552	6,297	867	4,716	483	3,174	2,086,425	501,500	284,125	90,072
Miami township.....	180	30,896	12,128	168	1,392	3,027	3,608	5,017	902	4,654	1,236,925	247,900	130,795	77,815
Middle Creek township.....	223	36,717	14,410	631	2,861	6,785	2,346	6,608	609	1,461	1,802,790	463,560	237,010	115,210
Mound township.....	126	19,626	7,781	32	278	9,187	215	953	373	807	927,514	209,625	109,855	51,885
Osage township.....	166	26,501	9,398	601	2,974	4,720	2,116	4,626	450	1,616	1,090,073	259,400	148,100	67,181
Osawatomie township.....	172	19,573	6,893	866	2,078	2,845	1,833	3,306	354	808	1,163,097	375,490	208,090	67,551
Paola township.....	145	19,191	8,264	200	2,000	2,779	786	3,661	389	782	1,672,160	373,200	323,100	87,476
Stanfon township.....	237	42,511	21,596	436	2,549	9,313	482	6,567	81	1,487	2,194,800	521,700	263,025	163,907
Sugar Creek township.....	151	21,215	8,299	545	1,721	3,680	1,275	3,401	605	1,686	639,475	268,500	171,250	61,450
Ten Mile township.....	181	28,435	8,949	706	1,762	3,862	2,741	4,163	243	2,101	1,235,860	247,750	121,710	65,651
Valley township.....	181	22,469	9,967	852	38	5,561	746	3,511	40	3,410	2,019,940	352,550	153,750	113,625
Wea township.....	195	29,733	13,388	726	2,987	5,930	1,346	4,092	438	826	1,618,120	469,110	248,245	75,055
Mitchell County	1,709	438,845	285,255	3,164	3,060	45,362	6,283	83,041	2,102	10,548	24,045,230	3,716,855	2,036,025	2,278,258
Asherville township.....	97	22,027	14,097	389		467	402	5,795	223	644	1,433,760	271,000	143,050	125,660
Beloit township.....	174	27,678	19,271	440	82	1,070	278	5,207	244	1,086	2,149,480	532,850	292,925	169,308
Bloomfield township.....	88	24,535	19,053	60	30	1,783	228	3,685	346	1,289,500	145,800	68,940	145,625	
Blue Hill township.....	74	22,957	13,706	76	6	2,670	77	5,855	5	563	1,025,685	145,900	88,865	114,955
Carr Creek township.....	89	21,200	14,715	92	22	2,136	1,079	2,516	87	553	1,216,550	261,300	138,600	112,955
Cawker township.....	115	21,598	16,989	170	11	1,574	484	1,595	217	556	1,475,670	269,300	161,700	108,210
Center township.....	66	22,143	14,525	60	11	4,194	65	2,827	40	432	1,098,700	154,500	82,000	120,835
Custer township.....	68	17,577	9,674	300	2	2,760	272	4,055	11	503	760,170	99,600	56,105	88,890
Eureka township.....	54	20,444	11,504	5	39	715	25	7,681	59	416	923,200	115,300	62,000	78,750
Glen Elder township.....	114	22,352	15,273	150	737	4,729	415	232	231	385	1,319,280	214,625	127,700	91,805
Hayes township.....	85	22,815	13,794	107	730	2,567	440	4,515	86	576	982,150	118,950	61,150	112,150
Logan township.....	73	19,877	11,923	299	337	540	612	5,244	172	450	1,121,415	168,960	91,150	86,975
Lulu township.....	97	23,708	18,583	25	104	1,721	72	2,963		540	1,362,630	213,650	107,675	198,975
Pittsburg township.....	81	22,405	12,763	85	252	1,801	99	6,707		613	1,084,150	194,050	109,275	107,500
Plum Creek township.....	88	20,595	14,647	73	125	2,288	370	2,710	5	377	1,211,750	161,000	93,300	97,825
Round Springs township.....	31	19,126	6,817	25	30	3,128	50	8,894	20	162	746,100	63,650	30,850	67,050
Salt Creek township.....	51	19,600	9,781	60		523	10	8,788	308	193	604,900	96,100	55,850	58,300
Solomon Rapids township.....	82	22,885	16,713	278	544	4,164	265	238	130	533	1,136,000	101,745	52,850	114,000
Turkey Creek township.....	91	23,147	15,672	435	15	4,315	211	1,447	49	1,062	1,003,840	209,900	118,550	133,425
Walnut Creek township.....	91	22,116	15,755	95	25	2,217	527	3,087	63	397	1,200,850	172,675	86,960	163,265
Montgomery County	2,522	355,700	143,192	25,453	29,880	32,975	18,781	77,865	4,290	23,394	15,097,459	4,345,896	2,536,378	1,116,189
Caney township.....	289	39,702	13,701	2,037	2,135	3,924	3,301	11,623	141	2,840	1,312,165	335,090	215,780	61,923
Cherokee township.....	164	20,535	8,000	2,151	2,305	1,035	2,230	4,262	268	2,294	973,178	308,300	182,600	41,865
Cherry township.....	181	22,375	11,635	400	1,294	5,300	1,050	1,242	52	1,302	1,420,950	391,096	228,950	117,717
Drum Creek township.....	135	22,879	9,973	2,083	822	1,593	763	6,187	9	1,449	1,194,417	296,760	150,850	72,422
Fawn Creek township.....	306	40,398	13,261	1,398	5,986	3,041	2,773	9,372	287	4,290	1,529,886	472,915	286,645	152,800
Independence township.....	311	34,342	17,207	1,629	2,765	3,982	892	5,790	162	1,915	1,965,610	621,450	365,050	200,285
Liberty township.....	163	24,129	11,213	2,575	2,185	1,111	1,257	3,994	362	1,432	1,108,715	291,120	130,725	87,675
Louisburg township.....	207	39,900	17,139	3,177	2,812	1,382	903	11,814	286	2,863	1,419,478	387,780	173,750	96,980
Parker township.....	212	15,176	4,515	2,355	2,100	1,577	1,496	2,214	219	730	1,128,190	388,730	246,525	82,312
Rutland township.....	212	37,663	14,077	2,135	2,867	2,118	4,847	9,530	736	1,253	912,865	206,850	113,953	47,650
Sycamore township.....	240	38,219	13,452	3,793	3,202	7,046	497	6,999	1,257	1,983	1,368,585	534,505	310,800	97,145
West Cherry township.....	95	20,370	8,959	1,720	1,317	766	752	5,308	511	1,043	765,480	251,300	132,650	75,895
Morris County	1,572	406,529	174,481	2,993	3,800	32,924	3,861	172,199	4,898	11,873	21,982,699	4,473,115	2,493,655	1,309,895
Burdick township.....	101	21,747	10,640	159	66	8,289	30	1,400	17	1,156	1,737,180	420,175	204,675	119,456
Clarks Creek township.....	92	16,803	9,183	95	53	942	23	5,900	385	222	1,161,000	185,550	81,370	80,950
Council Grove township.....	68	22,656	7,010	290	564	870	261	12,710	470	472	1,307,240	311,600	192,500	58,890
Diamond Valley township.....	43	17,010	3,587		60	1,508	304	11,773	66	262	775,250	67,000	38,025	
Elm Creek township.....	199	44,079	19,099	206	470	6,463	367	16,051	251	1,142	1,959,800	520,925	310,450	144,185
Four Mile township.....	43	27,952	4,488	42	230	886	184	22,044	192	367	902,900	119,530	66,400	33,572
Garfield township.....	85	26,162	9,689	144	150	956	328	13,490	305	1,100	1,399,383	249,600	172,325	96,730
Grandview township.....	143	34,835	19,853	212	389	759	165	12,221	1	1,223	2,430,556	544,000	277,300	172,350
Highland township.....	81	22,712	12,958	177	167	2,748	91	5,775	96	706	1,405,500	1		

NUMBER OF FARMS, FARM ACREAGE, AND SPECIFIED FARM VALUES, BY COUNTIES AND MINOR CIVIL DIVISIONS: 1930—Continued

COUNTY AND MINOR CIVIL DIVISION	ALL LAND IN FARMS, APRIL 1, 1930, CLASSIFIED ACCORDING TO USE IN 1929										SPECIFIED FARM VALUES, APRIL 1, 1930			
	Number of farms April 1, 1930	Crop land				Pasture land			Wood-land not used for pasture	All other land in farms	Farm land and buildings	All farm buildings	Farmers' dwellings	Farm implements and machinery
		All land in farms	Crops harvested	Crops fallow	Idle or fallow	Plow-able	Wood-land	All other						
Nemaha County	2,471	432,734	363,979	2,859	6,629	33,941	17,337	31,633	2,721	13,744	36,144,557	7,763,648	4,034,860	2,017,179
Adams township	96	19,903	12,356	29	230	3,319	447	202	150	679	1,381,450	235,300	116,000	74,850
Berwick township	120	23,167	16,903	33	30	1,896	778	2,892	50	695	3,278,075	897,600	345,600	231,991
Capitoma township	133	21,257	14,282	129	435	4,432	1,032	94	294	598	1,802,250	295,930	156,525	95,640
Center township	122	24,773	13,329	305	109	4,899	344	912	127	733	1,832,840	321,068	163,450	69,490
Clear Creek township	89	20,022	10,507	258	529	1,133	3,032	3,323	290	769	1,226,750	236,450	137,050	35,100
Gilman township	123	23,394	14,131	195	66	3,287	1,320	607	42	686	1,670,140	346,450	170,250	95,155
Granada township	117	22,238	10,854	219	769	3,911	1,839	80	41	914	1,336,800	194,620	95,710	66,970
Harrison township	129	22,737	12,867	271	694	6,313	343	80	75	914	1,470,597	319,650	180,950	95,205
Home township	141	22,924	14,070	201	162	3,291	1,029	966	118	1,177	1,539,770	303,955	184,450	106,015
Ilinois township	137	21,526	14,133	179	314	4,215	582	967	45	586	1,683,510	299,100	168,350	86,015
Marion township	121	23,023	12,362	89	43	3,090	724	2,857	7	675	1,810,170	457,000	269,150	93,720
Mitchell township	118	18,499	12,617	79	176	4,312	266	309	145	511	1,637,390	319,250	183,800	45,750
Newman township	89	19,855	12,252	167	53	3,554	761	5,047	266	735	1,554,910	322,100	167,750	75,500
Neschalat township	168	23,167	10,869	93	526	7,896	229	1,996	285	1,343	1,303,250	256,150	129,650	62,610
Red Vermillion township	112	29,501	11,068	136	166	4,834	631	2,224	144	761	1,345,000	247,100	125,350	72,690
Railly township	134	22,673	13,239	89	1,119	6,424	320	748	29	556	1,543,375	294,765	158,425	83,875
Richmond township	135	23,379	14,934	194	136	3,696	1,031	783	207	378	2,722,700	648,650	375,500	178,568
Rock Creek township	164	22,271	16,081	165	295	3,127	737	1,159	86	601	2,871,020	724,600	379,850	175,050
Washington township	128	23,913	13,769	43	26	1,834	822	3,761	118	640	2,739,340	779,400	404,400	166,500
Wetmore township	133	22,386	10,787	72	278	6,265	669	1,806	192	297	1,225,220	293,750	164,650	85,985
Nemato County	2,155	325,543	160,977	12,149	25,350	34,967	12,001	60,840	3,974	15,385	14,039,656	3,831,650	2,187,325	908,836
Big Creek township	184	28,658	15,833	14	1,051	549	76	9,713	213	1,209	1,144,615	345,400	192,535	74,373
Canville township	164	25,030	13,362	553	1,832	1,226	772	6,844	367	1,204	1,170,670	336,150	183,950	92,040
Centerville township	162	26,617	10,567	1,738	4,372	3,022	2,178	1,502	24	794	899,975	244,800	123,700	60,810
Chetopa township	172	26,292	13,351	836	1,648	6,656	773	592	205	1,937	1,080,910	324,325	217,950	76,965
Eric township	181	28,429	13,098	1,541	1,431	1,896	1,082	7,996	277	1,208	1,190,572	364,300	203,350	77,644
Grant township	183	29,273	13,415	351	2,729	2,367	821	8,549	129	771	990,945	223,810	126,400	65,894
Ladore township	174	29,998	15,637	494	2,642	4,025	684	3,561	328	1,725	1,255,083	304,400	171,400	73,574
Linsell township	161	25,212	9,776	2,386	2,769	1,281	1,692	5,863	891	1,052	1,169,701	229,575	130,675	52,765
Mission township	166	26,664	11,362	2,414	2,179	2,734	1,835	2,971	736	1,812	1,234,125	324,640	183,700	89,945
Missouri township	149	28,179	13,816	653	2,621	4,656	705	2,600	428	1,498	907,990	221,005	122,350	54,975
Triana township	239	23,661	13,469	798	1,623	2,363	1,251	3,566	189	1,231	1,712,005	577,550	350,840	125,900
Walnut Grove township	203	20,290	17,047	294	1,680	2,136	732	7,171	276	944	1,333,065	335,695	201,775	63,890
Ness County	1,196	690,584	318,896	3,656	12,237	158,516	2,939	110,625	756	7,644	21,248,516	2,721,900	1,378,410	2,410,271
Bazine township	171	73,597	43,488	132	783	10,812	722	14,185	157	1,318	2,916,300	311,950	171,900	364,850
Center township	61	34,827	17,630	1,716	2,779	11,400	16	749	592	1,359,100	238,425	118,150	216,050	
Erden township	38	60,482	15,911	69	2,940	31,910	494	9,294	64	312	1,333,115	159,675	86,100	116,730
Forrester township	83	44,472	23,433	896	921	3,662	223	16,077	15	344	1,449,730	175,350	89,935	150,600
Franklin township	122	78,397	43,154	1,828	338	22,815	449	9,062	10	821	2,883,755	425,600	210,900	311,490
Highpoint township	131	71,171	43,088	620	388	20,277	5,856	3	939	3,166,550	362,150	178,200	350,768	
Johnson township	39	58,618	27,351	199	1,153	18,590	10,627	202	633	1,361,740	128,425	63,200	175,745	
Nevada township	145	63,891	37,217	923	963	10,182	770	14,686	260	860	2,354,630	348,900	181,500	275,995
Ohio township	111	62,386	27,038	2,062	610	12,848	279	18,682	45	803	1,922,830	246,575	125,750	202,865
Waring township	147	70,479	38,444	193	1,956	16,143	12,716	2	1,022	2,500,765	324,850	154,775	264,938	
Norton County	1,795	633,169	305,829	6,513	1,151	53,120	3,117	151,016	2,484	17,940	17,632,442	3,428,225	1,912,085	1,280,497
Aldine township	69	21,941	12,143	262	8,390	59	59	40	1,147	688,210	112,710	68,800	44,970	
Almelo township	55	21,680	8,418	2,043	20	8,201	9,273	499	626	632,050	140,370	80,700	47,645	
Almora township	133	34,033	20,841	835	190	59	124	10,851	150	1,673	1,600,855	390,000	224,175	115,320
Belle Plain township	72	19,314	10,320	20	354	354	8,102	718	510	850	510,850	69,250	37,500	17,630
Center township	116	28,439	19,298	90	4,333	120	3,675	34	785	1,222,050	279,750	177,830	55,115	
Clayton township	46	17,466	10,747	20	62	854	220	4,896	35	632	542,500	83,750	39,600	43,670
Crystal township	37	19,737	12,190	222	60	396	179	5,622	137	1,029	631,370	104,850	70,600	31,220
Emmett township	91	23,214	14,400	26	112	498	6,856	125	616	1,150,155	206,650	98,900	64,090	
Garfield township	38	22,576	13,209	37	56	379	5	6,481	7	408	834,160	179,450	106,100	97,855
Grant township	121	34,767	19,759	434	105	2,955	167	9,887	393	1,127	969,925	220,300	122,275	77,990
Harrison township	65	22,697	13,824	267	7,450	23	55	13	1,073	1,163,900	140,945	67,450	43,055	
Highland township	51	18,232	10,623	160	1,839	50	5,290	208	479	300	845,900	140,800	41,950	34,515
Ladora township	93	22,991	8,946	2,390	130	246	226	10,048	116	678	783,030	123,150	84,950	48,370
Leota township	89	28,392	16,261	2	45	2,061	403	8,422	112	986	847,250	156,050	79,600	50,010
Lincoln township	56	20,908	7,983	106	14	3,493	110	7,975	153	657	520,055	118,300	57,400	43,305
Modell township	86	24,169	12,133	87	82	1,285	312	9,653	63	554	722,815	123,000	68,400	61,043
Noble township	52	19,626	10,812	874	31	3,961	6	4,556	321	321	575,560	122,000	61,800	46,000
Orange township	41	21,609	11,946	235	31	3,961	4	5,138	120	1,472	597,040	126,300	67,750	49,000
Rock Branch township	74	18,331	9,836	275	53	965	285	9,535	5	714	637,400	100,200	50,100	45,374
Rockwell township	55	14,237	12,629	196	60	4,374	140	5,444	253	1,029	608,000	150,300	88,350	51,230
Sand Creek township	67	24,237	13,629	62	23	1,896	60	5,016	63	263	578,590	138,500	83,850	51,820
Schoman township	87	18,685	11,363	50	22	3,715	214	9,119	189	1,372	678,832	130,050	70,050	61,055
West Union township	80	27,462	12,721	50	22	3,715	214	9,119	189	1,372	678,832	1		

AGRICULTURE—KANSAS

221

NUMBER OF FARMS, FARM ACREAGE, AND SPECIFIED FARM VALUES, BY COUNTIES AND MINOR CIVIL DIVISIONS: 1930—Continued

COUNTY AND MINOR CIVIL DIVISION	Number of farms April 1, 1930	ALL LAND IN FARMS, APRIL 1, 1930, CLASSIFIED ACCORDING TO USE IN 1929										SPECIFIED FARM VALUES, APRIL 1, 1930			
		All land in farms (acres)	Crop land			Pasture land			Wood-land not used for pas-ture (acres)	All other land in farms (acres)	Farm land and buildings (dollars)	All farm buildings (dollars)	Farmers' dwellings (dollars)	Farm imple-ments and ma-chinery (dollars)	
			Crops har-vested (acres)	Crop failure (acres)	Idle or fallow (acres)	Flow-able (acres)	Wood-land (acres)	All other (acres)							
Osborne County	1, 652	551, 081	284, 878	3, 369	1, 478	71, 211	5, 574	167, 313	3, 862	13, 366	20, 334, 778	3, 489, 838	1, 911, 740	1, 901, 595	
Bethany township.....	99	22, 193	12, 598	69	45	4, 646	377	3, 698	133	637	1, 030, 360	159, 450	100, 650	84, 675	
Bloom township.....	93	40, 636	19, 775	20	70	2, 778	267	16, 903	96	632	1, 585, 640	267, 900	143, 000	140, 160	
Corinth township.....	75	19, 879	13, 578	1	80	3, 020	323	2, 322	197	358	949, 485	113, 700	63, 100	62, 630	
Covert township.....	53	17, 427	6, 304	40	5	2, 163	108	7, 860	108	779	511, 425	91, 300	48, 950	28, 540	
Delhi township.....	75	28, 851	14, 493	193	135	374	73	12, 976	204	403	915, 700	74, 450	46, 600	80, 550	
Grant township.....	66	21, 795	13, 961	-----	206	2, 544	81	4, 341	44	468	746, 780	127, 250	68, 000	86, 425	
Hancock township.....	04	21, 651	11, 935	604	-----	2, 304	143	5, 914	204	547	896, 600	125, 650	64, 875	110, 090	
Hawkeye township.....	49	23, 757	13, 968	-----	24	4, 421	20	4, 790	5	523	754, 180	97, 280	52, 425	62, 065	
Independence township.....	65	21, 157	7, 900	530	55	3, 639	218	4, 604	132	805	684, 630	133, 400	68, 725	52, 065	
Jackson township.....	02	24, 165	13, 426	15	17	5, 337	129	4, 604	132	805	1, 062, 839	203, 098	97, 100	78, 304	
Kill Creek township.....	54	26, 065	11, 122	449	50	2, 805	183	11, 232	210	614	882, 140	121, 590	52, 050	80, 160	
Lawrence township.....	73	19, 549	10, 827	10	100	5, 548	327	2, 145	90	542	764, 830	162, 100	96, 550	75, 500	
Liberty township.....	39	18, 319	7, 498	-----	-----	3, 066	25	6, 525	60	600	399, 555	56, 250	37, 400	39, 225	
Mount Ayr township.....	39	18, 319	7, 498	-----	-----	1, 962	89	6, 635	84	680	776, 330	110, 300	58, 300	70, 840	
Natoma township.....	06	24, 312	7, 756	609	142	3, 229	308	11, 682	212	874	655, 690	110, 500	80, 375	70, 710	
Penn township.....	11	29, 787	18, 466	100	10	4, 210	662	5, 508	170	661	1, 686, 510	329, 595	193, 000	244, 890	
Ross township.....	120	24, 631	17, 375	170	110	4, 075	220	1, 229	527	925	1, 639, 225	331, 150	187, 690	96, 655	
Round Mound township.....	61	21, 720	11, 654	-----	-----	709	148	8, 208	91	869	778, 860	150, 300	80, 950	68, 570	
Sunder township.....	115	32, 376	16, 665	-----	-----	2, 702	812	11, 026	374	862	1, 074, 340	187, 150	107, 150	72, 085	
Tilden township.....	73	25, 319	13, 655	26	20	2, 694	631	7, 399	93	808	1, 182, 615	245, 930	131, 500	125, 375	
Valley township.....	59	22, 211	11, 772	50	120	3, 146	96	6, 601	45	381	737, 720	123, 300	63, 025	73, 395	
Victor township.....	02	22, 315	10, 892	60	25	2, 059	81	8, 578	162	468	622, 838	97, 000	46, 600	61, 800	
Winfield township.....	50	19, 109	5, 601	370	58	3, 195	243	9, 070	280	342	528, 466	71, 718	38, 625	38, 096	
Ottawa County	1, 616	439, 446	230, 642	4, 353	3, 285	16, 500	3, 021	163, 471	4, 180	14, 054	21, 360, 447	2, 856, 965	1, 622, 160	1, 686, 344	
Bennington township.....	104	27, 034	12, 680	356	139	764	299	11, 528	661	607	1, 462, 352	164, 190	81, 080	114, 726	
Blaine township.....	85	21, 105	14, 577	39	-----	220	221	5, 482	91	375	1, 148, 780	158, 700	85, 625	82, 895	
Buckeye township.....	66	17, 189	12, 376	198	250	361	90	2, 878	539	497	1, 201, 555	107, 300	63, 235	106, 095	
Center township.....	56	12, 864	8, 374	136	190	1, 296	40	1, 913	117	828	685, 535	91, 100	50, 650	56, 595	
Chapman township.....	79	19, 021	8, 480	-----	-----	1, 157	-----	8, 422	68	1, 624	562, 420	84, 700	49, 000	96, 071	
Concord township.....	110	28, 711	16, 877	399	115	1, 158	258	8, 539	271	1, 094	2, 015, 435	234, 190	132, 375	156, 414	
Culver township.....	89	20, 512	13, 601	123	410	2, 613	152	2, 669	117	927	1, 221, 605	227, 650	127, 325	94, 735	
Durham township.....	39	26, 168	4, 785	82	-----	203	-----	20, 043	278	669	754, 655	67, 815	37, 950	18, 490	
Fountain township.....	88	23, 914	12, 277	767	87	381	70	9, 547	69	756	1, 117, 145	169, 250	112, 060	95, 050	
Garfield township.....	91	21, 782	14, 968	1, 050	35	903	57	3, 436	10	1, 293	1, 460, 220	169, 690	102, 610	129, 000	
Grant township.....	00	17, 003	8, 139	97	277	299	10	7, 821	48	312	540, 750	76, 150	42, 100	37, 600	
Henry township.....	00	20, 512	4, 887	118	160	644	-----	13, 586	69	305	643, 400	70, 110	34, 025	45, 740	
Lincoln township.....	05	23, 252	12, 935	380	35	673	20	8, 675	265	369	1, 255, 730	95, 400	40, 975	85, 060	
Logan township.....	103	23, 037	16, 036	28	93	2, 219	330	3, 450	43	838	1, 214, 300	200, 820	111, 075	126, 318	
Morton township.....	102	29, 196	13, 330	192	226	249	82	14, 093	236	788	1, 340, 305	220, 200	117, 725	88, 991	
Ottawa township.....	46	22, 582	6, 073	5	-----	299	30	15, 873	125	177	619, 555	82, 586	27, 100	27, 700	
Richland township.....	78	17, 150	11, 235	5	50	233	260	4, 957	46	464	824, 440	94, 300	50, 450	78, 650	
Sheridan township.....	143	26, 114	18, 117	239	364	1, 225	247	4, 458	757	737	1, 686, 945	307, 100	193, 500	172, 445	
Sherman township.....	74	22, 885	11, 168	83	178	2, 149	152	8, 554	177	424	793, 540	115, 900	63, 200	53, 030	
Stanton township.....	78	19, 415	9, 797	56	358	255	59	7, 747	173	970	831, 780	169, 850	101, 600	69, 830	
Pawnee County	1, 192	489, 801	356, 290	4, 803	19, 395	64, 753	3, 085	31, 345	634	9, 716	27, 517, 695	3, 434, 364	1, 749, 910	3, 134, 350	
Ash Valley township.....	40	23, 605	17, 579	90	1, 195	2, 443	204	1, 196	5	893	1, 309, 100	142, 000	72, 900	138, 710	
Browns Grove township.....	55	21, 345	14, 719	42	1, 908	2, 672	20	1, 787	56	241	1, 056, 785	115, 374	68, 900	148, 830	
Conkling township.....	46	20, 820	16, 316	5	847	2, 913	-----	459	-----	280	1, 086, 450	164, 600	82, 910	116, 525	
Garfield township.....	63	26, 394	17, 255	223	1, 371	5, 308	175	1, 702	16	344	1, 397, 370	156, 250	82, 850	128, 285	
Grant township.....	02	35, 183	17, 734	592	731	4, 129	195	1, 431	10	361	1, 216, 235	104, 250	58, 000	137, 165	
Keysville township.....	63	26, 669	21, 185	53	1, 241	2, 899	8	788	10	515	1, 442, 780	133, 700	75, 150	193, 024	
Larned township.....	91	23, 344	20, 409	93	1, 993	4, 003	230	1, 034	42	540	1, 950, 110	349, 400	145, 426	170, 651	
Lincoln township.....	51	22, 034	17, 097	178	205	2, 373	-----	1, 870	10	331	919, 300	85, 850	47, 325	208, 945	
Logan township.....	49	19, 379	16, 944	4	804	1, 972	20	192	8	435	1, 096, 800	131, 050	77, 850	125, 685	
Morton township.....	53	22, 495	15, 474	1, 016	1, 659	2, 236	418	1, 136	-----	557	1, 408, 250	221, 800	110, 950	125, 445	
Orange township.....	46	21, 779	14, 868	250	632	1, 793	75	2, 982	53	1, 136	1, 106, 300	137, 600	71, 250	121, 675	
Pawnee township.....	47	19, 814	15, 958	284	213	2, 107	198	435	10	609	1, 359, 975	214, 650	90, 600	150, 085	
Pleasant Grove township.....	76	24, 891	15, 237	588	524	3, 133	186	4, 822	138	263	1, 293, 900	210, 350	106, 100	132, 675	
Pleasant Ridge township.....	59	23, 235	17, 126	833	840	2, 861	22	1, 257	-----	799	1, 641, 700	169, 550	94, 700	158, 440	
Pleasant Valley township.....	65	28, 731	22, 224	4	1, 284	4, 380	265	357	83	214	1, 799, 230	158, 250	88, 800	169, 700	
River township.....	62	21, 447	15, 571	205	770	2, 179	175	2, 027	90	430	1, 126, 390	160, 450	88, 500	93, 800	
Santa Fe township.....	50	22, 503	14, 264	15	901	6, 415	335	4, 458	37	536	1, 399, 900	292, 800	153, 800	112, 730	
Sawmill township.....	45	22, 628	15, 233	150	701	2, 712	242	3, 830	-----	360	1, 007, 750	96, 050	46, 600	150, 515	
Shiley township.....	52	23, 645	17, 135	-----	-----	115	3, 235	2, 810	-----	260	943, 400	96, 500	35, 500	224, 875	
Valley Center township.....	51	22, 897	17, 309	142	1, 129	3, 273	208	383	51	400	1, 515, 900	135, 400	66, 650	158, 990	
Walnut township.....	03	21, 700	17, 593	37	782	1, 845									

NUMBER OF FARMS, FARM ACREAGE, AND SPECIFIED FARM VALUES, BY COUNTIES AND MINOR CIVIL DIVISIONS: 1930—Continued

COUNTY AND MINOR CIVIL DIVISION	Number of farms April 1, 1930	ALL LAND IN FARMS, APRIL 1, 1930, CLASSIFIED ACCORDING TO USE IN 1929									SPECIFIED FARM VALUES, APRIL 1, 1930				
		All land in farms (acres)	Crep land				Pasture land			Wood-land not used for pas-ture (acres)	All other land in farms (acres)	Farm land and buildings (dollars)	All farm buildings (dollars)	Farmers' dwellings (dollars)	Farm implements and machinery (dollars)
			Crops har-vested (acres)	Crop failure (acres)	Idle or fallow (acres)	Plow-able (acres)	Wood-land (acres)	All other (acres)							
Phillips County—Continued															
Phillipsburg township.....	192	22,095	14,061	29	178	4,192	432	2,527	159	517	1,179,870	244,475	138,500	80,010	
Plainview township.....	49	17,952	8,198	1,064	309	60	7,102	365	863	417,360	94,200	44,800	25,405	
Plum township.....	108	23,528	13,365	2	1,049	344	8	5,517	512	701	1,205,720	305,390	172,400	83,883	
Prairie View township.....	94	21,197	11,296	68	276	374	143	8,376	104	590	674,800	143,950	70,310	88,105	
Rushville township.....	53	18,473	8,393	195	832	2,541	215	5,039	20	1,328	448,310	54,500	28,925	26,980	
Selomon township.....	56	22,244	12,278	1	1,151	683	472	6,917	107	635	988,035	170,600	92,300	74,982	
Summer township.....	88	24,066	13,138	77	932	1,955	249	7,499	63	762	660,740	120,700	49,800	31,108	
Tewanda township.....	60	20,914	10,048	15	99	2,111	129	8,031	481	521,550	113,450	86,000	29,575	
Valley township.....	53	21,963	12,539	400	190	7,192	54	922	15	441	788,175	110,800	62,800	52,315	
Walnut township.....	68	16,978	8,437	93	1,159	212	6,417	102	550	524,790	111,700	57,550	41,565	
Pottawatomie County.....	2,143	496,442	309,717	2,369	4,362	37,306	12,384	200,637	14,531	16,656	29,051,178	5,327,726	2,975,062	1,652,594	
Belvue township.....	105	23,028	13,042	276	291	1,414	228	6,562	867	848	1,957,580	239,490	122,250	97,260	
Blue township.....	199	30,527	12,065	132	132	574	924	15,245	920	515	2,167,510	354,725	210,475	98,245	
Blue Valley township.....	106	31,105	19,207	168	280	1,433	468	15,426	971	2,212	1,578,955	299,750	167,860	80,380	
Center township.....	68	18,446	7,410	208	62	1,069	196	7,478	1,370	707	907,870	179,650	102,525	65,025	
Clear Creek township.....	74	22,762	9,213	44	124	141	120	11,588	474	1,059	733,780	103,880	65,225	34,785	
Emmett township.....	53	12,994	5,060	109	73	784	194	5,765	411	607	747,000	149,635	80,805	29,760	
Grant township.....	106	19,232	8,994	4	175	581	781	8,361	260	463	1,229,525	242,700	164,850	61,870	
Green township.....	80	26,821	7,941	198	972	348	2,629	14,105	374	944	1,284,005	227,400	107,600	91,760	
Lincoln township.....	67	16,179	6,991	19	38	922	206	7,470	85	403	835,180	151,300	89,450	44,485	
Lone Tree township.....	97	23,889	8,884	69	267	255	12,490	426	790	1,170,100	258,750	153,100	86,900	
Loueville township.....	150	21,631	12,648	229	211	1,301	574	4,969	699	1,010	1,500,250	267,600	161,250	89,615	
Mill Creek township.....	121	25,518	10,534	279	242	1,693	832	11,042	830	665	1,635,255	384,050	198,825	97,429	
Pottawatomie township.....	161	39,462	15,762	8	262	2,411	1,035	17,166	1,066	914	2,062,590	348,685	218,350	98,560	
Rock Creek township.....	35	19,399	7,752	8	24	1,325	530	8,669	261	618	953,450	211,150	118,285	58,510	
St. Clare township.....	26	19,880	4,562	92	20	245	172	6,084	295	410	632,147	114,600	66,950	33,276	
St. George township.....	142	17,099	8,190	164	684	1,641	1,365	3,343	933	767	1,072,960	206,150	119,165	88,247	
St. Marys township.....	103	29,878	9,985	62	268	8,918	263	6,003	455	374	1,772,869	362,051	174,774	75,085	
Shannon township.....	89	20,274	10,473	10	51	634	121	8,405	92	488	1,062,510	230,350	122,150	78,650	
Sherman township.....	72	19,626	8,069	43	475	60	468	6,312	235	934	757,000	169,800	83,700	68,640	
Spring Creek township.....	48	18,433	8,746	5	50	277	10,525	1,407	423	1,260,595	84,100	44,425	27,748	
Union township.....	167	23,075	9,277	175	50	1,662	127	9,689	887	1,208	1,136,930	196,000	114,608	110,850	
Vienna township.....	62	18,760	6,557	113	93	1,134	267	6,362	630	544	815,115	144,000	89,100	64,225	
Wamego township.....	122	21,326	9,775	136	150	9,583	271	6,73	194	544	2,237,990	401,950	239,850	97,680	
Pratt County.....	1,148	438,078	311,426	6,086	9,568	56,045	849	41,492	346	12,266	25,583,427	2,694,615	1,538,226	2,595,480	
Banner township.....	22	24,518	17,449	222	398	5,076	35	5	1,081	1,429,500	111,500	63,950	141,260	
Carmi township.....	75	21,643	14,892	15	668	2,408	36	119	69	1,435	1,549,590	159,100	93,950	134,275	
Center township.....	57	19,059	14,056	140	465	2,002	15	1,367	8	416	1,174,570	151,500	84,900	114,615	
Elm township.....	58	20,735	12,871	303	215	3,000	3,777	7	562	1,012,665	99,590	57,840	93,495	
Grove township.....	61	19,224	15,505	70	85	2,209	229	710	8	418	1,062,250	121,350	68,950	147,655	
Grant township.....	65	26,945	21,051	55	798	1,081	2,939	391	391	1,633,200	181,600	91,700	206,050	
Haynesville township.....	197	32,831	24,711	457	1,337	5,062	15	612	27	590	2,361,000	186,625	105,500	230,360	
Iuka township.....	94	33,528	26,861	174	741	4,704	8	241	70	469	2,172,700	220,700	118,000	159,740	
Lincoln township.....	59	25,432	19,662	95	1,020	3,289	148	731	42	415	1,403,700	144,300	70,975	143,275	
Logan township.....	46	23,231	13,729	169	100	1,690	30	7,301	302	1,136,715	113,000	69,450	94,870	
McClellan township.....	41	18,573	12,266	215	91	5,342	86	25	25	554	661,575	57,700	26,050	65,120	
McPherson township.....	57	22,294	16,789	184	2,839	37	2,024	21	350	1,593,640	183,050	107,800	149,600	
Naron township.....	62	18,678	9,030	1,502	694	3,539	3,392	22	628	1,872,300	134,400	61,250	138,085	
Ninnesch township.....	45	20,513	15,770	595	262	1,725	16	523	1,907	1,164,700	124,700	64,200	101,240	
Paxon township.....	73	20,513	15,770	595	262	1,725	16	523	1,907	1,164,700	124,700	64,200	101,240	
Paxon township.....	73	20,513	15,770	595	262	1,725	16	523	1,907	1,164,700	124,700	64,200	101,240	
Richardson township.....	51	20,986	15,232	204	100	1,889	579	1,154	1,449,700	190,200	102,300	159,550	
Saratoga township.....	29	8,990	4,825	30	100	1,889	579	393	622,972	89,050	57,805	45,355	
Springvale township.....	47	23,428	14,849	40	598	1,310	40	6,071	10	490	1,184,500	96,200	77,500	150,800	
Valley township.....	79	33,378	18,804	711	4,566	40	40	8,486	54	617	1,443,400	195,800	111,550	123,875	
Rawlins County.....	1,176	665,806	332,677	10,613	12,668	33,357	3,306	254,840	1,372	14,661	20,434,690	2,808,485	1,392,885	1,865,725	
Achilles township.....	67	31,839	14,769	795	571	15,065	675	901,575	137,700	69,475	73,760	
Arbor township.....	36	19,670	11,155	5	140	1,375	10	6,441	314	490,425	60,700	30,200	48,650	
Atwood township.....	78	27,291	12,519	625	559	1,310	1,109	10,276	12	990	994,485	213,800	127,650	62,890	
Beaver township.....	35	25,098	13,572	1,411	415	1,269	97	8,128	10	205	842,780	78,600	37,950	81,700	
Burntwood township.....	109	71,891	39,725	1,037	1,380	7,217	61	20,280	88	1,713	2,498,615	320,050	149,075	266,695	
Celia township.....	114	65,982	34,246	335	1,691	3,064	230	22,448	453	2,975	1,973,800	204,700	100,600	201,885	
Clinton township.....	80	41,014	21,816	479	549	2,768	20	14,165	42	1,755	969,910	145,200	61,580	82,390	
Driftwood township.....	83	49,154	25,879	720	1,130	3,697	11	17,207	64	765	1,929,200	243,725	116,920	217,605	
Elk township.....	41	22,696	11,090	157	147	963	9,460	26	853	798,150	114,800	56,150	51,275	
Grant township.....	24	21,953	12,965	1,965	300	1,996	5,303	1	303	641,020	66,650	33,900	74,285	
Horndon township.....	76	32,965	16,651	208	795	792	167	14,969	70	243	1,306,515	212,100	104,150	89,265	
Jefferson township.....	45	27,770	11,415	287	147	2,479	95	12,692	20	435	629,870	75,700	31,350	39,040	
Loring township.....	49	25,693	13,928	694	80	11	10,775	174	966,255	161,850	84,250	71,510	
Lodell township.....	35	19,647	7,573	293	190	898	144	10,045	303	296					

AGRICULTURE—KANSAS

223

NUMBER OF FARMS, FARM ACREAGE, AND SPECIFIED FARM VALUES, BY COUNTIES AND MINOR CIVIL DIVISIONS: 1930—Continued

COUNTY AND MINOR CIVIL DIVISION	Number of farms April 1, 1930	ALL LAND IN FARMS, APRIL 1, 1930, CLASSIFIED ACCORDING TO USE IN 1929								SPECIFIED FARM VALUES, APRIL 1, 1930				
		All land in farms (acres)	Crop land			Pasture land			Wood-land not used for pasture (acres)	All other land in farms (acres)	Farm land and buildings (dollars)	All farm buildings (dollars)	Farmers' dwellings (dollars)	Farm implements and machinery (dollars)
			Crops harvested (acres)	Crop failure (acres)	Idle or fallow (acres)	Flow-able (acres)	Wood-land (acres)	All other (acres)						
Reno County—Continued.														
Enterprise township.....	79	20,033	14,033	17	45	3,599	87	1,683	29	540	1,593,810	159,441	83,291	117,070
Grant township.....	172	30,215	14,701	3,148	528	3,772	426	6,265	544	831	2,482,070	485,070	291,190	125,980
Grove township.....	64	17,023	11,586	72	1,416	3,772	54	2,969	80	490	831,413	113,700	61,000	67,740
Hayes township.....	170	39,230	28,765	912	461	4,091	360	3,530	57	1,054	3,884,685	613,450	333,900	277,090
Hayes township.....	81	23,690	17,534	235	1,262	1,896	65	2,140	163	425	1,638,530	141,595	75,910	112,070
Huntsville township.....	84	23,817	16,820	52	128	4,557	60	144	127	449	1,873,000	182,850	83,690	159,805
Langdon township.....	81	27,815	19,010	99	111	2,118	201	3,402	83	2,791	1,666,240	212,950	104,710	128,779
Lincoln township.....	113	23,432	16,372	52	241	5,839	172	157	120	469	2,255,100	344,450	199,000	162,210
Little River township.....	133	21,136	13,710	1,506	173	2,820	133	2,583	48	602	1,977,098	278,748	150,220	117,302
Loda township.....	69	21,499	14,763	62	111	2,872	132	2,583	48	175	1,343,330	149,700	76,540	301,435
Madora township.....	82	20,266	16,223	343	919	1,891	28	381	17	444	1,870,700	230,100	115,285	164,780
Madora township.....	77	11,910	5,552	1,242	232	1,895	201	1,880	735	374	762,575	151,100	89,175	44,106
Miami township.....	74	23,947	15,165	507	761	4,350	339	1,551	222	1,052	1,401,125	148,110	87,950	128,850
Ninnesch township.....	58	16,745	11,042	80	953	1,986	136	1,857	137	554	1,023,425	84,525	44,695	80,910
North Hayes township.....	43	14,740	5,574	715	180	1,260	85	6,633	39	254	891,840	52,810	19,785	30,390
Plevna township.....	78	21,909	12,445	75	75	3,705	686	3,099	267	1,557	1,099,310	123,750	73,050	98,300
Reno township.....	212	29,789	20,122	542	65	5,150	420	2,798	23	663	3,234,365	707,150	494,950	185,255
Roscoe township.....	64	22,656	14,028	30	120	8,339	10	90	90	90	1,158,600	79,950	41,750	111,115
Salt Creek township.....	134	33,506	27,307	49	100	2,441	117	2,913	62	607	2,796,100	305,200	181,100	187,600
Summer township.....	72	22,790	15,857	138	288	3,147	360	2,134	128	738	1,544,735	188,000	82,375	130,805
Sylvia township.....	79	24,897	16,717	194	644	2,146	738	3,591	248	619	1,450,250	214,675	127,200	119,540
Troy township.....	58	20,877	12,230	67	1,185	1,465	387	4,476	278	789	1,341,700	107,795	60,001	120,131
Valley township.....	168	33,970	20,643	1,767	1,990	8,048	204	200	149	985	2,622,490	383,650	204,260	146,780
Walnut township.....	88	24,815	16,993	397	1,785	2,666	17	2,154	134	669	2,065,170	188,180	97,050	159,395
Westminster township.....	76	20,801	14,169	188	1,994	1,853	185	1,740	3	671	1,224,050	132,000	76,925	104,075
Yoder township.....	118	24,467	17,711	40	2,232	850	143	2,994	49	608	2,456,000	426,100	208,850	233,700
Republic County.....	2,292	441,126	301,120	4,487	1,761	47,900	7,976	60,287	2,891	14,704	33,339,245	5,775,035	2,961,685	2,019,912
Albion township.....	127	22,818	17,295	13	26	1,508	352	2,822	6	796	2,002,305	370,400	182,250	128,865
Beaver township.....	89	21,363	13,720	146	94	5,945	52	3,211	365	820	1,448,400	265,320	159,950	80,909
Belleville township.....	134	22,623	15,593	378	128	2,592	247	3,494	157	794	1,647,675	240,400	201,500	75,589
Big Bend township.....	107	22,225	16,384	205	108	2,018	615	4,563	160	329	1,537,700	291,800	140,600	82,605
Courland township.....	183	22,070	17,939	223	28	2,713	289	4,979	123	736	2,035,020	359,470	172,600	98,160
Elk Creek township.....	111	22,133	13,897	350	51	4,548	133	4,990	229	459	1,494,955	295,050	160,650	98,955
Fairview township.....	122	22,011	16,129	15	15	4,548	133	4,990	229	459	1,738,200	271,150	122,775	99,790
Farmington township.....	120	22,131	14,705	17	95	5,600	174	5,637	192	661	1,605,290	260,450	131,100	103,842
Freedom township.....	111	22,356	16,799	15	214	1,461	128	3,023	41	675	1,724,950	308,550	169,400	101,900
Grant township.....	100	21,675	12,739	121	57	722	253	7,028	60	695	1,186,210	165,160	77,175	72,690
Jefferson township.....	113	21,383	12,774	188	799	396	6,423	202	601	1,617,990	245,100	121,700	93,905	
Liberty township.....	115	22,950	16,836	8	173	1,624	622	2,847	60	780	1,777,615	297,500	147,300	103,995
Lincoln township.....	93	20,726	13,489	60	60	4,284	246	5,267	80	1,100	1,156,710	182,775	89,450	70,895
Norway township.....	118	23,004	15,222	83	319	5,158	546	1,236	479	561	1,781,200	296,000	165,550	118,495
Richland township.....	112	21,058	12,544	90	25	6,777	560	1,144	56	882	1,427,800	229,400	103,875	84,055
Rose Creek township.....	128	23,896	17,748	4	737	4,737	535	1	85	740	1,820,700	302,550	136,300	111,075
Scandia township.....	127	21,645	13,893	1,756	40	8,303	1,136	2,978	67	963	1,902,600	323,500	187,000	117,875
Union township.....	113	22,535	15,796	595	41	1,396	572	3,188	155	782	1,982,175	316,400	159,000	144,670
Washington township.....	100	20,863	15,259	367	12	543	120	3,949	16	597	1,383,200	211,150	110,050	67,500
White Rock township.....	119	22,041	15,334	45	156	2,942	727	1,522	273	1,042	2,008,850	427,850	224,600	165,800
Rice County.....	1,427	425,451	265,379	34,272	7,510	74,313	2,896	31,730	619	8,942	30,520,707	3,857,322	2,021,140	2,499,320
Atlanta township.....	83	26,058	16,862	3,854	1,278	2,396	551	7,454	48	625	2,107,000	285,300	169,600	140,805
Bell township.....	37	19,811	8,033	1,067	791	1,412	294	7,376	25	493	616,600	78,500	35,425	62,660
Center township.....	60	20,806	14,485	2,801	963	1,836	68	15	20	620	1,789,000	170,500	102,300	140,050
East Washington township.....	41	11,656	3,690	561	634	80	80	15	6	6	405,150	50,700	25,300	7,450
Eureka township.....	62	18,988	13,892	2,190	595	977	1,034	335	335	335	1,536,560	132,350	63,125	130,860
Farmer township.....	78	24,170	14,406	3,716	580	2,266	25	2,416	32	408	2,069,150	224,565	116,475	178,752
Gall township.....	64	26,039	13,888	454	447	191	3,966	126	34	333	1,520,430	226,125	114,850	144,674
Harrison township.....	79	26,979	11,669	4,447	191	2,725	81	1,243	26	307	1,440,827	158,135	94,589	134,375
Lincoln township.....	68	19,231	11,468	3,430	105	3,063	121	1,403	77	564	1,417,560	177,000	107,450	126,653
Mitchell township.....	81	22,088	13,192	2,687	37	2,553	155	2,739	17	378	1,320,320	185,975	73,055	126,382
Odessa township.....	56	17,781	11,801	3,390	89	3,031	3	2,071	396	296	1,126,220	171,800	84,700	179,337
Pioneer township.....	75	20,286	12,413	3,376	44	3,122	620	620	9	702	1,458,650	160,100	71,630	120,330
Raymond township.....	57	19,056	13,485	467	150	1,926	202	2,552	13	261	1,266,265	146,600	78,300	101,820
Riverton township.....	64	22,114	12,326	401	255	8,379	32	109	134	478	1,381,600	209,800	101,900	67,025
Sterling township.....	112	28,453	20,853	525	194	3,639	73	2,581	49	839	2,446,590	335,850	196,150	181,107
Union township.....	94	26,209	16,846	1,400	165	6,280	37	711	18	502	2,089,575	368,382	182,600	275,325
Valley township.....	74	21,542	13,610	705	266	2,396	532	3,510	38	485	1,417,130	135,260	62,550	94,745
Victoria township.....	83	23,478	17,221	525	211	4,667	413	107	40	294	1,948,560	261,900	130,060	132,696
West Washington township.....	82	19,618	12,775	184	46	6,043	34	33	27	476	1,626,750	266,000	119,400	97,716
Wilson township.....	71	20,378	12,184	508	15	7,226	60	38	15	337	1,366,180	181,900	90,260	62,390
Riley County.....	1,568	348,610	151,908	3,122	2,488	22,614	10,486	144,696	5,775	9,611	24,988,244	3,105,965	2,876,955	

NUMBER OF FARMS, FARM ACREAGE, AND SPECIFIED FARM VALUES, BY COUNTIES AND MINOR CIVIL DIVISIONS: 1930—Continued

COUNTY AND MINOR CIVIL DIVISION	Number of farms April 1, 1930	ALL LAND IN FARMS, APRIL 1, 1930, CLASSIFIED ACCORDING TO USE IN 1929								SPECIFIED FARM VALUES, APRIL 1, 1930					
		All land in farms (acres)	Crop land				Pasture land			Wood-land not used for pasture (acres)	All other land in farms (acres)	Farm land and buildings (dollars)	All farm buildings (dollars)	Farmers' dwellings (dollars)	Farm implements and machinery (dollars)
			Crops harvested (acres)	Crop failure (acres)	Idle or fallow (acres)	Flow-able (acres)	Wood-land (acres)	All other (acres)							
Rooks County	1,391	537,117	300,095	3,394	2,567	47,255	3,670	159,395	3,635	18,003	15,376,965	2,403,115	1,390,105	1,398,817	
Alicia township	53	23,373	19,901	45	55	3,436	25	5,549	11	451	461,910	64,850	36,855	49,670	
Ash Rock township	53	21,478	15,987	213	10	2,644	63	1,723	122	1,024	727,780	127,665	59,835	91,600	
Belmont township	90	23,316	15,941	145	10	1,877	114	4,764	44	421	665,840	122,850	63,925	62,165	
Bow Creek township	59	20,326	19,829	25	25	1,177	93	7,716	55	431	545,045	79,200	47,925	31,615	
Corning township	51	20,385	9,976	160	458	1,811	7	7,680	6	291	527,090	87,600	52,400	31,090	
Fairview township	49	20,575	9,993	55	55	2,484	526	6,117	77	207	468,000	65,450	31,850	37,150	
Farmington township	54	23,795	14,106	168	222	1,836	15	7,158	101	695	750,790	125,100	68,700	58,670	
Greenfield township	46	26,395	11,395	25	23	1,233	8	5,827	338	465	610,830	70,200	38,950	40,810	
Hubert township	37	15,396	8,487	225	145	546	241	5,209	125	338	394,420	38,850	22,000	34,697	
Iowa township	65	19,959	8,759	21	190	636	241	6,403	153	758	630,780	103,800	62,000	43,030	
Lanark township	56	20,797	12,570	112	15	795	5	5,187	272	749	566,500	98,800	60,475	46,560	
Logan township	66	25,400	13,964	24	60	769	456	7,351	198	272	636,140	112,200	47,475	88,105	
Lowell township	60	20,554	9,877	24	180	613	60	12,018	228	1,838	585,575	105,450	53,325	67,770	
Medicine township	56	24,539	19,947	25	180	613	60	4,516	152	488	658,205	104,300	61,200	59,825	
Northampton township	63	24,763	16,033	80	100	2,287	245	17,809	2,193	1,595	672,855	57,650	31,450	37,375	
Paradise township	83	49,796	16,323	925	160	1,286	1	3,977	56	2,155	1,526,580	247,500	128,725	148,826	
Plainville township	113	39,669	25,381	996	295	3,990	1	7,867	93	1,434	1,301,550	209,900	125,100	91,975	
Richland township	62	23,090	13,992	21	12	1,966	140	5,859	56	1,047	517,795	79,650	44,950	76,385	
Rush township	43	20,321	10,739	276	445	4,008	435	7,661	201	989	464,990	84,800	44,290	65,400	
Stockton township	77	29,827	16,101	276	445	4,008	435	7,661	201	700	820,300	140,100	80,000	58,699	
Sugar Land township	55	18,291	10,130	195	155	4,922	8	1,186	10	499	472,050	90,400	45,550	40,195	
Twin Mound township	56	22,267	11,274	13	13	1,937	50	6,824	10	976	870,790	105,550	69,150	57,925	
Walton township	44	20,298	11,274	13	13	1,937	50	6,824	10	180	500,280	75,250	37,075	44,280	
Rush County	1,174	441,377	289,574	1,564	3,239	83,982	1,355	37,454	440	8,669	23,159,617	2,809,932	1,456,055	2,508,688	
Alexander township	43	24,685	14,961	679	6,445	3,661	137	7,296	115	280	1,173,440	117,650	68,700	103,700	
Banner township	95	37,270	19,199	28	592	11,811	665	10	1,109	1,109	2,023,450	322,800	171,700	293,635	
Belle Prairie township	68	32,692	18,199	28	592	11,811	665	10	887	887	1,386,600	169,900	80,900	147,800	
Big Timber township	97	32,173	21,280	15	767	5,567	155	3,929	469	469	1,798,920	237,490	113,225	210,478	
Brookdale township	84	22,284	13,384	45	457	5,249	15	415	718	718	1,011,930	95,600	48,805	105,240	
Center township	78	27,905	16,598	36	155	3,393	116	1,123	60	1,435	1,367,600	152,850	101,180	134,271	
Fairview township	79	26,819	18,862	46	451	7,014	199	2,866	1,286	286	1,148,540	95,900	45,350	150,530	
Garfield township	88	34,697	23,395	353	660	3,308	44	6,314	2	631	2,003,995	291,775	140,000	251,078	
Hampton township	87	31,323	18,431	19	625	11,198	28	609	81	414	1,499,160	134,800	70,360	129,738	
Hinokis township	91	28,613	20,621	324	286	2,316	250	3,778	28	410	1,564,095	159,132	78,860	139,865	
La Crosse township	70	27,382	19,274	10	775	4,778	115	1,514	10	906	1,390,097	225,980	115,675	147,350	
Loam Star township	96	26,268	17,395	224	454	3,786	82	3,977	71	460	1,690,295	230,850	133,650	151,340	
Pioneer township	87	27,234	18,583	679	6,989	192	330	39	451	451	1,834,480	177,555	99,950	224,000	
Pleasantdale township	76	27,235	17,193	40	706	8,515	280	320	35	1,635	1,635,540	170,000	85,650	135,316	
Union township	94	34,685	23,938	425	517	4,473	90	4,824	49	309	1,633,545	237,250	122,200	184,375	
Russell County	1,344	533,953	273,769	6,654	3,797	32,133	4,239	198,108	2,403	12,884	21,608,559	3,130,145	1,655,600	2,193,873	
Big Creek township	193	45,111	27,321	500	466	6,495	603	9,057	58	711	2,256,223	221,095	110,750	210,953	
Center township	203	87,321	45,068	234	319	1,368	386	37,803	165	2,703	4,177,295	504,220	268,280	381,881	
Fairfield township	47	20,749	10,263	10	20	1,390	502	7,042	160	1,372	1,755,555	160,400	65,350	117,900	
Fairview township	121	42,266	18,592	3,093	150	2,350	232	16,083	749	1,152	1,566,596	211,250	108,300	130,755	
Grant township	100	35,467	22,708	62	730	6,856	330	3,933	70	1,778	1,585,330	302,550	164,650	201,675	
Lincola township	66	33,728	14,941	113	180	2,424	291	5,047	190	542	883,855	160,400	77,875	131,325	
Luray township	116	35,077	15,909	963	10	1,248	374	15,066	30	937	1,326,715	225,950	107,705	102,900	
Paradise township	151	77,810	39,484	55	440	1,473	227	43,654	49	1,328	2,081,505	341,855	189,850	203,984	
Plymouth township	170	64,867	33,324	152	432	1,176	213	28,856	76	638	3,145,025	542,250	311,500	271,415	
Russell township	99	31,966	18,342	633	166	2,771	330	8,648	110	906	1,445,310	180,150	99,100	161,410	
Walde township	165	44,265	21,852	779	709	4,228	293	14,891	705	1,108	1,310,420	174,540	82,090	121,880	
Winterset township	65	24,518	15,118	69	120	419	248	8,088	56	192	1,074,730	105,080	60,200	90,065	
Saline County	1,859	437,321	254,333	11,674	6,940	27,795	3,268	134,690	2,237	17,358	31,921,790	4,516,713	2,588,020	2,124,469	
Camabria township	92	19,886	12,805	156	478	168	251	5,122	79	827	1,541,780	203,010	107,400	95,293	
Dayton township	79	23,568	16,132	966	670	2,817	81	1,290	265	1,407	2,033,255	209,300	124,875	146,275	
Elm Creek township	85	23,175	15,044	20	21	73	20	6,337	30	1,130	2,160,410	201,700	115,125	165,750	
Eureka township	86	22,491	14,014	2,449	119	3,179	66	1,698	18	1,713,775	210,050	119,600	181,045		
Felton township	161	24,327	12,442	172	50	659	252	10,182	194	576	1,086,375	214,900	131,500	99,790	
Glenale township	80	23,949	10,198	82	10	658	172	12,860	10	609	902,300	75,250	41,300	66,495	
Greysun township	95	29,557	13,899	967	788	1,565	27	2,810	290	980	1,721,920	261,900	159,700	113,855	
Greenlee township	113	26,884	15,336	1,379	133	304	218	8,657	134	803	1,094,870	243,450	134,675	180,605	
Liberty township	68	15,531	8,822	211	394	4,019	299	6,661	349	786	1,147,050	244,675	146,700	74,400	
Otto township	85	22,216	13,603	127	816	891	801	5,989	32	752	1,391,850	250,450	102,130	99,040	
Pleasant Valley township	160	21,020	11,537	126	267	721	207	7,243	155	763	923,830	85,150	43,000	68,215	
Smoky Hill township	174	23,140	16,097	2,006	207	1,928	73	1,113	38	1,878	3,112,150	598,358	345,020	176,499	
Smoky View township	125	27,465	17,906	537	119	1,174	48	6,763	113	795	2,488,640	454,650	267,175	142,375	
Solanun township	119	25,619	15,919	309	85	1,439	303	3,687	85	659	2,344,595	341,700	194,075	185,311	
Solomon township	99	22,949	13,437	2,136	211	4,246	134	1,177	84	1,444	1,827,035	198,700	125,850	97,500	
Spring Creek township</															

AGRICULTURE—KANSAS

225

NUMBER OF FARMS, FARM ACREAGE, AND SPECIFIED FARM VALUES, BY COUNTIES AND MINOR CIVIL DIVISIONS: 1930—Continued

COUNTY AND MINOR CIVIL DIVISION	Number of farms April 1, 1930	ALL LAND IN FARMS, APRIL 1, 1930, CLASSIFIED ACCORDING TO USE IN 1929							SPECIFIED FARM VALUES, APRIL 1, 1930					
		All land in farms (acres)	Crop land			Pasture land			Wood-land not used for pas-ture (acres)	All other land in farms (acres)	Farm land and buildings (dollars)	All farm buildings (dollars)	Farmers' dwellings (dollars)	Farm imple-ments and ma-chinery (dollars)
			Crops har-vested (acres)	Crop failure (acres)	Idle or fallow (acres)	Plow-able (acres)	Wood-land (acres)	All other (acres)						
Sedgwick County	5,520	604,507	430,108	19,530	8,748	77,040	5,107	39,861	1,888	22,229	61,417,490	9,426,444	5,406,918	3,418,540
Afton township.....	81	23,894	16,701	55	242	1,319	232	4,042	140	837	1,148,100	113,075	32,800	128,235
Attica township.....	101	22,097	17,377	407	684	1,446	175	1,826	31	751	2,004,420	265,300	130,800	119,075
Delano township.....	262	20,636	14,112	1,061	295	1,884	365	2,157	30	712	5,090,350	832,130	555,070	182,710
Eagle township.....	104	22,275	14,825	638	42	2,433	178	3,649	2	508	1,936,600	201,610	125,325	76,145
Erie township.....	50	21,057	17,816	-----	10	1,028	105	444	-----	444	1,407,800	130,000	66,100	86,525
Garden Plain township.....	98	21,372	16,904	54	70	3,487	3	1,153	-----	11	1,963,015	245,200	122,100	143,020
Grand River township.....	72	20,161	14,121	55	226	5,054	15	175	30	475	1,323,685	203,800	97,250	112,067
Grant township.....	137	21,849	14,803	539	371	2,583	86	2,646	9	812	2,078,960	413,650	247,000	133,965
Greeley township.....	127	23,695	16,540	1,114	209	1,858	255	2,379	25	642	2,344,851	281,700	172,125	123,575
Gypsum township.....	111	21,238	12,708	854	1,319	4,469	90	547	30	1,221	1,432,995	223,000	123,165	69,470
Illinois township.....	92	22,258	17,246	362	200	1,751	40	1,764	29	866	1,247,170	119,950	60,450	141,860
Kechi township.....	245	21,236	14,653	938	216	3,738	226	447	76	940	3,805,000	823,725	508,450	163,622
Lincoln township.....	107	23,597	16,540	553	258	3,267	141	2,086	18	734	1,627,595	326,300	190,260	112,885
Minneha township.....	113	19,348	10,443	1,063	1,008	5,170	8	422	-----	1,234	1,677,604	236,350	140,000	64,850
Morton township.....	93	23,027	17,623	140	-----	4,270	-----	277	40	677	1,519,550	120,650	116,430	122,875
Nimnescah township.....	100	23,889	18,135	385	15	2,374	284	1,666	82	796	2,155,430	275,630	169,330	135,675
Ohio township.....	85	21,222	15,062	1,742	385	3,007	66	506	2	462	1,628,205	225,050	115,000	156,100
Park township.....	141	22,019	16,214	1,004	112	4,857	72	58	40	596	2,641,300	260,800	160,875	102,555
Payne township.....	94	19,861	11,770	1,234	325	4,519	21	348	-----	1,635	1,136,600	135,800	68,560	64,180
Riverside township.....	273	21,564	12,820	2,086	1,338	2,298	563	1,487	359	513	4,725,800	564,600	548,360	195,135
Rockford township.....	145	23,454	15,174	497	466	4,192	268	1,627	55	1,178	1,557,605	266,445	155,675	94,770
Salem township.....	136	19,585	13,631	1,954	202	1,860	709	451	95	683	2,143,890	384,400	199,000	148,615
Sherman township.....	128	25,823	18,031	642	24	1,397	125	2,017	69	540	2,706,375	317,366	173,260	181,175
Union township.....	119	24,321	19,791	165	10	1,912	141	1,690	72	450	2,194,630	292,150	180,300	99,575
Valley Center township.....	129	21,620	15,860	446	152	966	385	2,129	329	1,233	2,299,450	326,940	198,175	106,480
Viola township.....	80	22,354	16,752	274	90	747	420	2,525	155	1,391	1,422,600	213,650	103,400	104,284
Waco township.....	99	20,639	14,402	1,181	277	3,532	64	213	78	772	1,975,250	264,245	145,225	124,475
Wichita township.....	198	10,326	6,312	771	200	1,602	98	790	45	508	3,805,873	934,228	487,053	125,882
Seward County	538	384,471	205,395	4,697	18,918	43,822	156	80,557	1	10,625	10,808,355	996,885	547,123	1,076,834
Fargo township.....	188	134,469	62,065	940	5,358	17,642	128	46,297	-----	2,039	3,241,240	260,835	146,740	290,570
Liberal township.....	210	125,038	75,785	3,042	7,257	20,500	28	15,702	1	2,633	4,042,845	456,850	241,708	389,729
Morris township.....	63	48,715	38,198	620	3,589	2,905	-----	180	-----	3,823	2,098,450	180,350	90,650	240,650
Seward township.....	77	56,249	29,347	495	2,714	2,685	-----	18,378	-----	2,630	1,426,830	98,550	68,025	146,575
Shawnee County	2,173	316,093	169,245	3,823	5,828	36,574	11,788	71,312	4,354	13,189	29,080,089	6,480,800	3,434,492	1,317,223
Anburn township.....	178	33,377	13,218	1,051	2,197	946	14,754	328	775	1,913,895	473,050	246,550	86,075	
Dover township.....	104	33,194	14,722	179	570	1,973	1,204	12,885	1,256	2,226,855	470,430	245,250	112,600	
Grove township.....	67	15,348	7,270	165	366	3,782	427	2,537	121	675	608,795	75,800	44,675	27,360
Manoken township.....	166	28,353	16,518	1,053	277	6,847	533	2,073	267	695	2,359,840	458,350	244,500	137,445
Mission township.....	195	27,691	12,803	308	418	1,571	1,150	10,039	363	1,429	2,978,405	701,325	420,900	113,667
Monmouth township.....	201	32,242	17,307	191	281	238	1,586	10,108	964	1,507	2,015,804	416,050	261,490	135,149
Rossville township.....	180	31,698	20,933	341	1,847	1,824	500	4,801	539	1,653	2,978,605	518,025	300,800	102,065
Silver Lake township.....	78	9,732	7,387	269	254	1,129	78	294	41	280	1,501,215	260,100	149,800	102,065
Soldier township.....	388	40,646	24,474	632	759	4,459	1,624	6,698	515	1,435	5,100,330	1,275,350	639,600	72,940
Teecuseh township.....	165	21,144	12,242	52	341	2,761	1,426	3,125	352	815	2,366,650	580,900	283,650	161,667
Topeka township.....	254	17,945	9,492	181	57	2,278	1,215	3,062	95	1,565	3,175,270	854,775	463,817	118,260
Williamsport township.....	135	24,138	12,819	294	107	7,515	1,019	936	344	1,104	1,874,425	422,645	219,700	88,630
Sheridan County	1,049	592,038	310,020	9,564	3,674	52,785	3,025	165,988	199	17,493	16,081,332	2,101,500	1,068,935	1,588,159
Adell township.....	90	32,720	16,457	889	267	3,402	149	10,753	10	793	878,525	84,440	44,500	54,335
Bloomfield township.....	42	20,039	13,670	205	75	2,136	-----	3,440	-----	513	633,565	65,600	37,500	62,775
Bow Creek township.....	92	41,313	26,093	254	34	7,922	210	6,677	8	775	1,085,654	109,650	59,620	98,520
East Saline township.....	86	45,817	25,180	566	30	3,255	-----	15,822	20	994	1,233,400	195,750	87,320	141,870
Kenneth township.....	42	23,917	10,512	375	19	8,330	108	11,671	5	567	712,625	118,275	77,625	63,475
Logan township.....	75	46,305	30,154	894	240	6,665	-----	6,719	-----	1,633	1,434,440	170,250	86,415	155,046
Parcell township.....	79	43,446	28,667	539	445	4,826	-----	6,781	-----	2,198	1,470,895	206,140	95,625	159,500
Prairie Dog township.....	49	22,920	14,521	95	185	2,323	-----	4,760	-----	1,036	696,035	102,150	55,500	61,255
Sheridan township.....	86	33,168	21,081	215	170	273	40	9,726	10	1,053	1,120,830	156,050	92,450	98,840
Solomon township.....	124	76,432	43,046	2,341	610	4,323	-----	21,364	-----	4,748	2,330,550	329,605	155,510	273,130
Spring Brook township.....	54	63,692	30,852	2,010	296	6,615	2,150	21,041	20	708	1,713,700	186,225	87,125	153,450
Union township.....	82	23,225	11,617	672	777	3,068	190	6,438	119	344	654,430	88,345	41,800	48,725
Valley township.....	77	43,077	11,817	271	255	8,148	146	21,724	-----	716	916,953	111,800	58,225	55,756
West Saline township.....	71	45,967	25,843	228	271	29	32	18,172	7	1,385	1,169,700	177,730	84,420	166,475
Sherman County	804	578,648	318,836	17,318	13,088	183,113	331	35,265	59	11,635	13,185,749	1,739,895	839,381	1,820,937
Grant township.....	120	77,055	40,100	1,344	1,899	21,065	-----	4,598	-----	2,049	1,622,873	216,320	104,105	167,775
Iowa township.....	38	51,858	13,894	1,422	1,195	34,306	-----	644	-----	397	819,440	65,940	30,570	55,470
Itasca township.....	63	31,993	21,002	2,068	3,650	3,911	10	740	35	277	896,610	139,810	60,650	88,035
Lincoln township.....	60	43,611	27,190	1,810	247	11,520	3	1,359	20	1,462	937,240	141,600	78,300	122,770

AGRICULTURE—KANSAS

NUMBER OF FARMS, FARM ACREAGE, AND SPECIFIED FARM VALUES, BY COUNTIES AND MINOR CIVIL DIVISIONS: 1930—Continued

COUNTY AND MINOR CIVIL DIVISION	Number of farms April 1, 1930	ALL LAND IN FARMS, APRIL 1, 1930, CLASSIFIED ACCORDING TO USE IN 1929									SPECIFIED FARM VALUES, APRIL 1, 1930			
		All land in farms (acres)	Crop land			Pasture land			Wood-land not used for pasture (acres)	All other land in farms (acres)	Farm land and buildings (dollars)	All farm buildings (dollars)	Farmers' dwellings (dollars)	Farm implements and machinery (dollars)
			Crops harvested (acres)	Crop failure (acres)	Idle or fallow (acres)	Plow-able (acres)	Wood-land (acres)	All other (acres)						
Smith County	2,299	560,068	336,193	2,194	7,698	74,233	7,976	113,143	3,863	14,768	25,317,797	4,205,400	2,230,930	1,714,245
Banner township	93	20,821	12,768	115	448	1,749	120	5,022	116	483	898,060	152,810	100,025	54,280
Beaver township	92	21,878	12,791	39	487	3,349	364	4,136	35	776	888,026	165,450	88,725	48,460
Blaine township	102	21,556	14,270	25	129	6,913	71	1,185	5	557	1,104,390	197,265	99,650	79,265
Cedar township	89	24,390	17,922	2	705	4,897	550	375	72	587	1,489,850	215,300	114,350	106,494
Center township	109	20,759	14,550	17	123	3,571	290	1,438	36	734	1,248,560	273,250	158,475	98,885
Cora township	90	21,946	12,437	10	680	2,686	13	5,501	50	579	1,194,745	165,680	80,690	68,970
Crystal Plains township	87	23,372	15,194	10	262	3,495	81	3,952	2	466	1,034,090	170,000	73,550	72,890
Dor township	60	20,494	11,691	150	210	1,300	135	6,286	43	759	691,550	92,550	44,800	68,810
Garfield township	67	19,755	10,948	30	568	1,607	61	6,789	108	547	752,726	118,500	53,100	66,780
German township	97	21,731	10,958	140	330	2,620	40	4,980	2,029	684	658,390	135,340	78,050	62,150
Harlan township	106	24,666	13,927	36	520	4,480	273	4,503	65	860	1,140,400	163,000	89,200	69,185
Harvey township	104	23,180	16,466	-----	332	1,542	763	3,303	83	661	1,456,755	227,950	118,750	118,560
Houston township	83	20,145	12,187	-----	497	1,739	216	4,714	257	535	873,270	121,750	90,950	90,290
Lane township	97	22,691	13,361	8	585	6,211	16	140	181	126	1,176,140	178,750	98,375	81,170
Lincoln township	70	21,476	9,817	45	25	3,014	135	7,730	80	630	742,800	114,300	46,500	37,938
Logan township	106	21,795	12,160	63	-----	3,442	1,645	4,246	127	707	939,100	187,300	94,100	47,030
Martin township	87	21,606	12,803	13	205	1,866	692	6,486	29	481	786,225	142,280	77,100	51,480
Oak township	112	23,119	13,713	60	13	3,348	897	2,533	38	497	1,080,200	156,650	90,700	59,195
Pawnee township	92	25,150	13,256	96	490	3,736	60	6,957	178	357	941,200	145,000	77,500	63,996
Pleasant township	94	24,370	13,836	930	33	1,735	248	6,868	17	692	1,005,870	202,600	111,600	81,585
Swan township	79	20,620	12,505	70	-----	2,551	137	4,728	80	558	995,925	181,150	95,500	74,200
Valley township	83	23,464	13,364	-----	39	2,376	434	4,716	69	555	1,202,300	154,950	80,600	72,860
Washington township	96	24,103	13,127	25	10	2,490	230	7,473	81	732	968,485	189,000	110,360	75,660
Webster township	88	21,132	11,717	50	183	3,266	100	5,312	11	494	854,350	168,175	83,140	52,785
White Rock township	111	23,981	13,332	175	678	2,151	1,008	3,790	121	711	1,194,390	185,900	80,650	58,060
Stafford County	1,359	473,996	336,329	5,548	11,612	56,167	2,823	47,794	2,530	15,683	30,673,740	3,518,841	1,903,868	2,706,023
Albano township	49	26,401	17,143	464	1,216	1,492	127	5,424	40	495	1,461,200	174,000	102,800	134,135
Byron township	68	23,796	16,226	567	454	1,465	25	2,832	178	862	1,183,160	183,480	102,350	128,005
Clear Creek township	39	13,363	8,239	234	220	790	202	1,808	116	784	694,610	69,450	33,100	54,925
Cleveland township	66	23,552	15,137	233	161	2,780	98	1,777	120	330	1,624,800	202,550	112,800	138,790
Douglas township	66	27,029	19,137	211	1,410	1,410	10	3,331	83	323	1,694,790	180,650	98,500	143,360
East Cooper township	70	29,956	14,956	35	677	4,961	154	2,338	25	553	1,733,700	154,125	76,875	100,585
Fairview township	77	24,289	17,571	19	747	2,937	131	2,096	124	624	1,697,155	146,300	94,825	113,060
Farmington township	63	24,068	19,640	95	828	2,633	67	1,048	3	384	1,667,285	224,745	118,960	183,316
Hayes township	74	27,254	17,208	194	367	3,358	244	4,128	263	1,442	1,606,885	248,320	128,725	157,546
Lincoln township	56	19,977	16,844	27	208	2,162	15	95	81	455	1,586,300	137,900	80,900	144,800
Ohio township	55	20,310	14,977	244	187	2,312	50	2,888	100	752	1,321,816	140,380	84,250	128,117
Putnam township	51	23,315	16,828	618	770	2,608	18	8,040	465	2,268	1,773,330	59,281	38,366	50,785
Richland township	54	22,454	17,125	70	615	2,285	162	1,835	106	256	1,624,050	170,325	83,050	150,554
Rose Valley township	62	23,950	17,714	30	901	3,322	115	390	151	1,288	1,512,284	172,400	91,050	136,380
St. John township	66	24,945	18,270	177	800	3,504	268	2,418	243	1,254	1,618,725	210,040	105,200	146,876
Seward township	126	43,561	33,023	512	647	5,679	245	2,047	81	1,327	2,846,400	280,875	151,700	260,585
Stafford township	104	24,050	18,971	10	371	3,563	92	1,242	169	541	2,171,730	292,100	185,050	191,315
Union township	74	22,326	16,489	47	59	4,831	108	333	81	378	1,505,160	139,270	70,300	118,875
West Cooper township	65	20,287	12,080	179	639	1,878	705	4,207	14	594	1,343,800	164,150	77,600	100,635
York township	77	21,842	14,798	2	195	3,508	39	2,496	85	724	1,207,500	150,500	79,975	88,700
Stanton County	315	386,340	109,317	14,639	43,667	74,746	80	19,463	50	3,388	5,898,530	322,730	169,010	713,694
Manter township	53	44,511	18,529	3,738	8,758	11,789	-----	845	50	802	856,645	24,980	10,190	127,650
Mitchell township	63	83,480	33,581	4,515	10,986	32,099	-----	2,599	-----	1,080	1,668,900	132,050	65,895	231,455
Reynolds township	100	72,867	31,976	2,836	11,793	27,759	80	3,390	-----	1,595	1,738,315	81,480	42,080	166,829
Stanton township	67	55,362	25,231	3,541	13,690	9,199	-----	3,680	-----	911	1,794,670	84,220	50,245	187,780
Stevens County	634	363,406	216,738	15,632	23,891	70,553	386	23,146	305	12,747	10,883,003	1,085,870	552,610	1,859,506
Banner township	123	60,288	39,296	273	2,839	10,615	60	2,853	-----	4,350	1,933,263	215,700	108,610	244,890
Center township	102	54,840	32,470	4,065	5,892	11,791	150	1,199	-----	673	1,884,580	167,925	95,625	182,932
Harmon township	64	49,666	23,124	2,722	6,811	14,877	-----	3,940	-----	616	1,279,020	119,680	59,300	136,140
Moscow township	141	89,213	60,444	1,233	6,533	12,485	-----	5,613	-----	2,810	2,998,560	268,800	145,050	404,673
Veorches township	126	68,819	37,852	5,112	2,675	14,106	170	6,263	305	2,936	1,688,110	192,625	91,160	229,490
West Center township	78	40,643	23,550	1,577	3,091	7,179	6	3,578	-----	1,362	1,129,480	100,880	49,860	140,710
Sumner County	2,593	735,870	485,544	40,881	13,387	88,655	8,850	58,139	2,896	27,679	45,574,410	6,519,491	3,654,980	3,192,900
Avon township	89	20,760	12,417	2,309	1,012	1,980	181	2,078	135	653	1,070,650	149,650	75,250	74,540
Bella Plaine township	165	26,991	18,125	2,684	303	1,498	766	1,261	134	1,150	2,535,055	402,850	248,330	150,668
Bluff township	106	32,928	21,134	1,029	806	339	600	7,374	15	1,429	1,735,480	287,500	139,300	153,775
Caldwell township	104	34,125	22,275	1,161	890	5,618	275	2,516	20	1,392	2,429,590	401,800	226,200	251,750
Chikaskia township	62	20,461	13,048	599	245	1,940	637	2,331	116	673	1,096,870	190,955	52,400	94,230
Conway township	72	21,160	17,133	195	135	2,223	19	402	10	353	1,368,950	156,550	92,200	106,185
Creek township	55	22,353	15,309	541	140	4,231	116	1,263	64	639	1,242,246	174,646	98,200	87,671
Dixon township	104	23,780	16,312	162	329	2,471	336	2,980	251	939	1,200,985	213,460	113,150	111,735
Downs township	94	23,724	16,201	1,000	896	3,								

AGRICULTURE—KANSAS

NUMBER OF FARMS, FARM ACREAGE, AND SPECIFIED FARM VALUES, BY COUNTIES AND MINOR CIVIL DIVISIONS: 1930—Continued

COUNTY AND MINOR CIVIL DIVISION	Number of farms April 1, 1930	ALL LAND IN FARMS, APRIL 1, 1930, CLASSIFIED ACCORDING TO USE IN 1929								SPECIFIED FARM VALUES, APRIL 1, 1930				
		All land in farms (acres)	Crop land			Pasture land			Wood-land not used for pasture (acres)	All other land in farms (acres)	Farm land and buildings (dollars)	All farm buildings (dollars)	Farmers' dwellings (dollars)	Farm implements and machinery (dollars)
			Crops harvested (acres)	Crop failure (acres)	Idle or fallow (acres)	Plow-able (acres)	Wood-land (acres)	All other (acres)						
Sumner County—Continued.														
Seventy-six township.....	89	21,355	15,420	704	459	3,971	2	195	36	568	1,372,170	251,275	151,125	100,235
South Haven township.....	157	32,962	22,845	1,498	97	3,180	473	3,293	195	1,499	2,400,450	266,300	152,550	164,550
Springdale township.....	87	22,069	15,948	646	216	4,525	25	179	18	515	1,181,890	152,250	82,800	87,609
Sumner township.....	82	23,750	15,165	1,855	283	2,511	400	2,330	175	1,031	1,237,950	217,800	102,650	101,200
Valverde township.....	88	22,915	12,524	3,072	432	4,473	40	1,390	8	976	1,291,575	176,700	104,150	104,880
Walton township.....	145	31,706	18,043	2,754	1,170	5,698	80	2,973	17	971	2,197,600	334,375	184,525	98,020
Wellington township.....	122	21,357	13,515	1,095	225	4,431	219	931	56	885	1,495,930	252,860	149,190	87,750
Thomas County.....	940	648,777	404,674	26,880	18,954	148,649	571	40,479	163	8,407	19,013,743	2,954,902	1,159,980	1,949,593
Barrett township.....	70	60,503	42,507	3,006	1,555	12,507	-----	5,654	-----	674	1,960,335	270,450	137,050	197,190
East Hale township.....	44	28,785	16,271	1,596	552	6,320	-----	3,065	-----	701	798,785	76,305	28,450	46,425
Kingery township.....	111	82,859	50,441	2,952	2,709	24,947	-----	-----	-----	1,810	1,890,380	187,227	87,325	200,883
Lacey township.....	41	27,024	18,135	250	1,787	3,480	25	3,161	-----	186	783,410	87,100	43,710	83,775
Menlo township.....	65	36,049	25,725	45	245	7,085	-----	1,885	18	446	998,950	108,390	73,350	110,525
Morgan township.....	125	73,424	50,814	4,310	4,225	10,434	20	2,913	-----	702	2,245,409	291,800	156,975	301,312
North Randall township.....	46	32,048	19,662	1,115	705	9,607	18	590	-----	351	1,088,010	141,300	83,850	98,710
Rovohl township.....	86	61,915	34,224	3,952	1,280	8,022	-----	13,386	-----	1,051	1,712,473	221,500	109,400	166,880
Smith township.....	34	16,321	11,862	80	90	1,779	-----	2,305	-----	205	544,375	79,750	56,900	55,100
South Randall township.....	98	57,151	33,580	2,368	755	19,939	3	190	-----	316	2,047,810	244,250	134,495	204,475
Summers township.....	118	83,165	52,209	5,461	2,451	18,887	226	2,366	115	1,421	2,707,805	259,815	198,100	299,503
Wendell township.....	62	51,033	28,535	385	2,060	10,490	-----	80	-----	213	1,284,035	206,925	70,725	109,555
West Hale township.....	45	32,500	20,409	754	510	5,582	-----	4,884	30	331	971,925	80,680	39,650	75,760
Trego County.....	680	543,145	270,295	3,718	4,756	66,013	623	181,334	1,155	14,251	16,736,752	2,326,005	1,258,720	1,399,646
Collyer township.....	262	128,402	69,594	2,196	1,636	26,401	124	25,822	-----	2,486	4,971,345	579,205	322,800	352,482
Franklin township.....	79	54,084	23,908	205	65	1,585	80	29,070	-----	143	1,911,765	108,550	44,175	110,945
Glence township.....	52	23,650	14,847	100	230	1,470	12	6,249	-----	107	953,765	76,350	28,450	46,425
Ogallah township.....	177	88,046	48,459	297	1,395	14,214	42	21,137	209	635	912,300	176,350	89,300	65,815
Riverside township.....	97	65,513	25,068	575	965	1,045	-----	35,631	405	1,524	2,832,227	413,040	219,920	221,929
Wakeeey township.....	211	111,845	58,940	265	415	13,173	365	36,985	291	1,411	3,960,690	651,745	108,050	159,065
Wilcox township.....	102	70,605	29,470	80	50	8,145	-----	29,090	-----	3,761	1,457,290	176,090	89,290	157,965
Wabaunsee County.....	1,629	449,777	150,744	2,349	5,027	76,305	8,126	186,821	8,313	13,062	23,030,302	4,462,125	2,441,743	1,378,836
Alma township.....	107	45,639	5,965	35	20	1,289	541	36,520	596	673	2,021,065	393,700	225,775	78,530
Farmer township.....	56	25,397	4,837	46	53	1,06	754	17,701	1,065	835	1,088,925	152,475	76,000	43,065
Garfield township.....	95	28,131	10,969	172	53	11,042	613	4,583	453	246	1,361,415	270,500	109,500	91,005
Kaw township.....	122	29,556	15,267	100	46	2,648	234	8,990	691	1,581	2,074,335	330,450	177,600	135,760
Maple Hill township.....	120	39,869	13,309	337	44	5,092	399	19,030	288	1,430	2,404,390	446,450	238,800	109,180
Mill Creek township.....	86	30,494	5,625	83	384	440	438	21,908	669	897	1,272,265	197,700	110,350	55,635
Mission Creek township.....	188	41,889	15,938	393	1,432	2,563	618	18,715	1,108	1,042	2,164,500	513,300	207,458	122,442
Newbury township.....	172	40,993	17,647	118	245	2,526	1,017	17,461	1,124	1,455	2,288,500	520,325	276,000	142,390
Plumb township.....	168	28,229	13,980	20	550	12,342	209	194	692	842	1,508,490	357,625	191,610	83,621
Rock Creek township.....	118	81,980	11,492	527	681	2,984	1,591	13,527	182	596	1,277,157	216,550	112,500	77,622
Wabaunsee township.....	175	35,156	17,504	15	207	2,218	594	13,787	578	1,283	2,479,250	498,350	255,000	176,527
Washington township.....	61	34,121	4,939	325	269	24,542	816	2,184	649	397	1,246,410	153,250	80,350	40,133
Wilmington township.....	165	37,723	13,852	178	1,044	8,513	392	12,171	158	1,415	1,843,600	401,650	220,500	121,910
Wallace County.....	410	388,455	96,929	11,347	6,334	177,681	363	84,121	190	11,491	6,388,980	737,455	568,240	414,173
Harrison township.....	45	41,065	16,138	1,150	25	15,562	-----	5,464	-----	3,596	901,035	78,950	42,875	72,790
Morton township.....	60	51,254	12,020	1,019	650	36,387	-----	125	-----	1,053	615,620	68,250	26,700	40,515
North township.....	21	27,145	3,658	164	130	21,503	2	1,678	-----	10	237,330	25,025	13,715	17,790
Sharon Springs township.....	90	79,393	21,487	3,065	2,558	19,508	265	29,152	179	3,201	1,668,555	195,050	90,450	109,872
Stockholm township.....	40	25,058	9,312	1,620	243	13,468	-----	197	3	815	410,560	73,205	42,550	44,885
Wallace township.....	76	87,027	16,863	2,622	2,520	26,623	95	36,243	8	2,053	1,461,660	125,475	65,350	65,975
Weskan township.....	78	76,613	17,471	1,807	210	44,600	-----	11,262	-----	1,263	1,092,320	176,400	86,600	60,350
Washington County.....	2,793	548,566	324,345	2,042	7,861	48,809	14,180	124,205	7,778	21,946	34,539,739	7,104,520	3,633,840	2,393,635
Barnes township.....	106	23,105	14,461	10	365	2,616	309	3,958	395	931	1,561,390	331,150	165,450	116,800
Brantford township.....	108	22,328	15,089	25	236	1,428	280	4,611	148	501	1,465,985	270,000	148,800	112,850
Charleston township.....	115	23,074	12,865	24	225	2,440	637	5,544	341	998	1,457,970	288,900	134,750	96,755
Clifton township.....	134	23,126	16,040	98	197	1,893	703	2,429	160	1,605	1,809,680	431,900	253,275	136,910
Coleman township.....	103	21,448	10,807	50	81	438	303	7,367	115	2,487	981,340	277,600	132,460	58,265
Frankington township.....	123	21,067	13,537	81	62	1,551	426	5,692	4	614	1,437,550	246,550	133,250	74,485
Grant township.....	114	23,575	13,622	125	199	511	2,967	4,465	471	1,195	1,661,550	277,900	130,450	104,520
Greenleaf township.....	100	21,240	11,545	-----	134	1,405	317	6,487	600	752	1,016,075	179,400	93,975	76,065
Haddam township.....	114	22,804	12,324	5	639	1,632	662	6,432	412	698	1,465,570	371,500	182,200	110,676
Hanover township.....	125	21,393	12,249	-----	60	2,496	547	4,540	688	843	1,367,295	265,575	142,480	112,075
Highland township.....	118	21,993	13,065	322	264	996	560	5,478	696	612	1,725,110	352,350	202,510	105,825
Independence township.....	70	17,776	8,710	20	126	2,686	330	7,317	107	600	714,800	107,850	65,560	38,480
Kimeo township.....	110	22,579	13,407	20	691	2,696	905	4,084	151	685	1,794,710	369,150	177,100	89,800
Lincoln township.....	99	30,537	11,578	229	494	827	463	6,230	153	662	926,678	214,800	110,300	86,220
Linn township.....	104	22,019	11,974	80	186	600	583	7,493	390	713	1,262,750	309,150	148,950	128,500

AGRICULTURE—KANSAS

NUMBER OF FARMS, FARM ACREAGE, AND SPECIFIED FARM VALUES, BY COUNTIES AND MINOR CIVIL DIVISIONS: 1930—Continued

COUNTY AND MINOR CIVIL DIVISION	Number of farms April 1, 1930	ALL LAND IN FARMS, APRIL 1, 1930, CLASSIFIED ACCORDING TO USE IN 1929								SPECIFIED FARM VALUES, APRIL 1, 1930				
		All land in farms (acres)	Crop land			Pasture land			Wood-land not used for pas-ture (acres)	All other land in farms (acres)	Farm land and buildings (dollars)	All farm buildings (dollars)	Farmers' dwellings (dollars)	Farm imple-ments and ma-chinery (dollars)
			Crops har-vested (acres)	Crop failure (acres)	Idle or fallow (acres)	Flow-able (acres)	Wood-land (acres)	All other (acres)						
Wichita County	373	317, 612	96, 623	8, 937	11, 811	163, 130	838	25, 569	310	10, 385	5, 705, 681	704, 530	363, 795	573, 475
Beaver township.....	86	78, 334	23, 361	3, 240	2, 835	37, 815	858	6, 262	-----	4, 763	1, 291, 136	131, 240	64, 060	101, 750
Edwards township.....	83	71, 090	23, 688	400	801	27, 532	-----	14, 162	-----	4, 507	1, 251, 135	126, 400	57, 460	123, 785
Leoti township.....	162	74, 367	30, 187	3, 190	4, 790	36, 207	-----	-----	-----	23	1, 621, 300	222, 090	132, 325	155, 150
Whitewoman township.....	162	92, 821	10, 217	2, 197	3, 385	61, 585	-----	5, 145	310	1, 072	1, 642, 110	224, 800	109, 050	192, 790
Wilson County	1, 845	331, 216	132, 765	13, 890	16, 614	34, 694	16, 984	80, 319	2, 794	19, 516	12, 746, 848	3, 437, 250	1, 839, 918	801, 032
Cedar township.....	149	20, 127	9, 068	799	922	589	560	6, 232	150	1, 516	988, 045	270, 550	158, 600	61, 475
Center township.....	123	17, 564	6, 304	1, 391	1, 107	6, 672	359	656	41	924	817, 693	215, 107	110, 410	41, 563
Chisopa township.....	133	22, 484	11, 629	538	2, 087	2, 976	1, 633	1, 507	57	2, 036	837, 075	196, 150	114, 000	58, 690
Clifton township.....	122	31, 697	9, 693	1, 206	285	3, 964	345	7, 814	474	886	970, 440	243, 880	140, 280	30, 383
Colfax township.....	156	39, 059	14, 454	459	1, 715	3, 235	84	3, 746	75	1, 351	1, 118, 230	351, 975	207, 575	53, 965
Dark Creek township.....	96	17, 637	7, 625	1, 354	79	3, 931	1, 501	3, 029	115	582	493, 985	129, 325	74, 250	33, 845
Fall River township.....	162	35, 675	11, 377	1, 340	2, 582	4, 336	3, 377	13, 412	530	2, 619	1, 324, 325	377, 675	155, 850	57, 691
Gulford township.....	98	21, 417	7, 160	3, 686	150	2, 270	2, 026	5, 983	223	519	804, 045	219, 275	122, 950	82, 990
Neodesha township.....	146	19, 730	7, 644	2, 798	1, 818	772	1, 262	4, 108	409	1, 507	1, 208, 190	302, 850	168, 965	68, 705
Newark township.....	153	20, 831	10, 685	255	1, 398	663	503	6, 300	119	920	672, 565	222, 850	120, 208	67, 705
Pleasant Valley township.....	164	28, 491	14, 566	550	1, 625	3, 996	342	6, 060	40	1, 312	1, 434, 430	377, 750	176, 000	110, 560
Prairie township.....	69	13, 762	4, 698	1, 557	20	6, 082	280	402	45	728	432, 380	123, 768	60, 330	21, 400
Talleyrand township.....	114	19, 118	7, 773	531	2, 132	1, 104	190	6, 195	99	1, 094	740, 150	172, 400	90, 300	26, 005
Verdgris township.....	169	18, 912	5, 898	1, 678	73	442	3, 265	5, 439	275	1, 842	469, 380	123, 405	71, 050	21, 975
Webster township.....	82	13, 732	4, 649	1, 428	1, 150	359	657	3, 836	142	1, 620	429, 090	104, 300	60, 150	24, 620
Woodson County	1, 190	294, 396	127, 473	4, 161	8, 366	27, 990	10, 485	90, 446	5, 583	9, 935	10, 285, 695	2, 537, 230	1, 459, 570	604, 764
Belmont township.....	109	23, 748	8, 549	499	1, 111	3, 374	2, 786	4, 871	1, 191	1, 466	721, 625	193, 755	104, 525	44, 225
Center township.....	153	29, 196	13, 857	91	667	4, 256	1, 632	7, 438	298	964	1, 100, 375	398, 250	254, 000	43, 575
Eminence township.....	92	32, 634	13, 281	128	832	220	702	15, 745	511	615	1, 030, 385	293, 520	110, 075	67, 000
Everett township.....	134	29, 121	18, 055	468	322	4, 391	432	3, 757	598	1, 128	1, 020, 895	269, 380	122, 505	48, 748
Liberty township.....	131	34, 172	15, 249	341	1, 794	2, 716	728	11, 678	609	1, 066	1, 177, 630	257, 200	145, 570	67, 770
Neosho Falls township.....	132	19, 962	11, 687	1, 649	364	3, 412	629	1, 328	178	1, 045	1, 071, 450	304, 100	203, 220	112, 075
North township.....	75	37, 249	8, 935	194	349	2, 998	700	23, 492	135	446	1, 065, 310	177, 200	103, 050	47, 028
Owl Creek township.....	127	28, 678	14, 449	333	1, 195	2, 131	1, 219	7, 045	1, 204	1, 102	1, 106, 600	308, 600	150, 275	63, 085
Perry township.....	86	16, 683	8, 977	222	982	1, 669	324	3, 896	67	546	615, 660	192, 450	100, 350	34, 935
Toronto township.....	151	34, 459	15, 192	946	730	2, 833	1, 333	11, 196	732	1, 567	1, 315, 765	292, 775	166, 000	86, 325
Wyandotte County	1, 496	65, 950	29, 899	1, 597	4, 904	9, 775	9, 799	4, 566	3, 110	3, 779	16, 780, 375	4, 090, 985	2, 748, 766	514, 944
Delaware township.....	314	29, 527	8, 604	785	1, 258	3, 494	3, 364	1, 048	992	979	3, 463, 475	787, 235	502, 845	136, 320
Kansas City.....	47	570	323	60	29	49	13	64	5	27	590, 550	153, 255	93, 203	11, 395
Prairie township.....	189	16, 609	7, 775	166	903	3, 317	2, 298	1, 075	439	636	2, 663, 110	846, 700	450, 050	129, 385
Quindaro township.....	362	3, 863	3, 549	149	803	1, 116	1, 714	884	250	407	3, 159, 090	740, 375	564, 290	60, 525
Shawnee township.....	312	9, 095	3, 792	383	526	708	1, 246	176	1, 364	900	4, 353, 430	794, 300	553, 928	105, 289
Wyandotte township.....	332	10, 376	4, 957	270	685	1, 091	1, 104	1, 339	60	830	2, 550, 810	769, 109	554, 450	81, 330

AGRICULTURE—KENTUCKY

NUMBER OF FARMS, FARM ACREAGE, AND SPECIFIED FARM VALUES, BY COUNTIES AND MINOR CIVIL DIVISIONS: 1930

COUNTY AND MINOR CIVIL DIVISION	Number of farms April 1, 1930	ALL LAND IN FARMS, APRIL 1, 1930, CLASSIFIED ACCORDING TO USE IN 1929									SPECIFIED FARM VALUES, APRIL 1, 1930			
		Crop land				Pasture land			Wood-land not used for pasture	All other land in farms	Farm land and buildings	All farm buildings	Farmers' dwellings	Farm implements and machinery
		All land in farms (acres)	Crops harvested (acres)	Crop failure (acres)	Idle or fallow (acres)	Flow-able (acres)	Wood-land (acres)	All other (acres)						
THE STATE	246,489	19,927,296	5,336,821	180,207	1,445,687	5,294,643	1,492,891	1,322,477	3,393,795	1,488,620	871,448,632	278,468,780	183,787,651	38,546,938
Adair County	2,782	298,739	61,227	685	12,560	42,823	8,329	6,000	59,574	17,465	4,678,027	1,415,354	911,050	221,235
Dist. 1, Casey Creek	249	29,519	7,841	86	2,662	3,841	1,636	567	12,428	1,058	618,200	168,250	110,235	32,724
Dist. 2, White Oak	495	35,091	9,924	43	4,369	5,035	628	427	18,150	1,420	516,410	147,180	95,455	25,848
Dist. 3, Glenville	442	34,378	8,755	134	1,891	7,518	1,506	935	12,390	1,149	500,832	161,048	104,380	25,583
Dist. 4, Gradyville	556	37,397	9,375	157	1,630	9,087	1,677	1,517	9,133	4,821	682,230	238,225	167,892	39,999
Dist. 5, Keltner	299	20,620	6,618	99	1,065	3,116	1,417	578	3,234	4,493	572,650	141,326	76,812	20,122
Dist. 6, Cane Valley	364	26,510	9,123	190	672	7,298	508	460	5,735	2,619	627,840	192,655	114,805	37,140
Dist. 7, Columbia	317	25,408	9,621	41	871	6,988	962	1,516	3,504	1,905	1,159,895	368,670	241,670	39,829
Allen County	2,509	196,475	67,032	1,745	24,984	39,217	15,370	12,195	24,847	20,197	4,814,343	1,684,910	1,057,234	281,151
Dist. 1, Scottsville	904	58,042	19,280	412	6,619	6,995	5,416	5,103	8,713	5,513	1,511,350	618,882	410,830	105,812
Dist. 2, Butlersville	425	31,219	10,539	413	3,161	6,871	2,396	1,449	3,362	3,328	690,595	222,695	131,983	33,882
Dist. 3, Raleigh	145	12,041	4,279	286	1,227	2,972	963	800	1,672	742	284,880	93,510	55,660	13,185
Dist. 4, Gainesville	368	29,732	8,920	187	4,443	5,985	2,077	1,753	3,154	3,213	878,239	267,070	149,493	41,183
Dist. 5, Pancheson	399	29,297	7,715	28	2,664	1,964	1,610	662	2,310	3,344	474,240	130,045	76,915	31,030
Dist. 6, New Roe	530	24,084	11,982	371	5,282	5,826	2,489	949	3,779	3,406	729,221	206,763	189,793	44,179
Dist. 7, Massey	125	10,060	3,316	48	1,577	804	419	1,367	1,857	652	250,818	75,055	45,555	12,380
Andersen County	1,406	117,619	25,893	226	1,691	35,324	7,407	37,204	2,489	7,480	5,374,824	2,038,743	1,317,819	244,850
Dist. 1, Lawrenceburg	390	39,741	7,368	95	636	11,622	928	7,602	615	1,874	2,090,843	870,956	566,230	69,554
Dist. 2, Alton	232	20,582	4,835	15	231	8,708	1,996	1,645	587	1,570	970,579	325,075	208,900	40,160
Dist. 3, Palmer	211	20,318	3,524	69	334	4,139	1,668	8,073	502	2,009	674,562	214,325	129,889	37,814
Dist. 4, Chestnut	229	19,649	4,029	19	232	4,198	2,570	8,189	378	234	746,620	286,060	195,635	55,253
Dist. 5, Goodnight	219	18,607	4,539	28	161	2,280	205	8,818	305	1,680	561,225	235,427	122,265	30,314
Dist. 6, Rutherford	116	8,121	1,692	7	7	3,281	40	2,886	102	113	330,995	106,900	65,000	14,255
Ballard County	1,394	114,747	44,037	4,327	17,137	26,222	3,192	1,969	10,093	7,800	3,908,790	1,199,987	703,915	235,933
District 1	260	22,454	10,180	1,667	3,054	3,890	416	192	2,209	756	828,760	276,250	167,375	42,748
District 2	190	15,619	7,355	211	1,705	4,225	384	72	633	534	671,250	243,875	144,550	34,952
District 3	313	26,731	8,976	701	5,420	6,932	318	461	2,201	1,612	762,695	217,760	112,655	48,990
District 4	383	27,964	11,474	1,288	4,589	6,244	756	684	1,488	1,482	1,053,000	282,495	167,075	76,278
District 5	248	22,699	6,062	460	2,539	4,871	1,328	560	3,414	3,415	594,025	179,597	112,160	32,985
Barren County	4,269	290,459	103,564	1,301	30,754	87,730	11,074	11,087	25,994	19,085	13,015,482	4,413,383	2,803,899	739,593
Dist. 1	931	48,617	20,162	274	2,894	15,863	1,988	543	3,022	3,271	2,822,365	1,022,455	626,065	189,372
Dist. 2, Tracy	714	53,295	18,411	275	9,428	5,721	1,885	6,566	7,433	5,874	1,574,205	578,770	341,857	99,901
Dist. 3, Temple Hill	888	60,905	22,882	118	7,432	13,466	2,414	1,044	8,112	5,453	2,144,003	742,585	441,255	178,990
Dist. 4, Hensville	710	44,328	16,193	129	3,565	19,356	837	1,123	1,673	1,662	3,144,865	930,750	538,515	145,296
Dist. 5, Rocky Hill	727	32,699	16,462	437	4,961	18,398	3,645	1,462	3,027	4,277	2,001,743	677,493	408,157	117,999
Dist. 6, Cave City	390	30,737	9,294	68	2,474	14,926	305	299	2,727	544	1,328,281	461,330	251,050	58,165
Bath County	1,901	136,436	37,699	356	3,369	46,637	10,231	21,917	9,501	6,492	8,622,452	2,186,825	1,215,378	261,110
Dist. 1, Sharpsburg	366	17,681	6,369	114	145	10,695	58	102	807	1,080	1,980,106	535,225	272,100	56,485
Dist. 2, Bethel	334	24,154	5,719	102	149	11,535	369	5,275	271	1,138	1,858,255	492,250	239,693	66,000
Dist. 3, Wynnong	320	21,193	4,606	16	266	6,292	2,636	6,293	68	490	1,040,985	255,320	149,271	43,725
Dist. 4, White Sulphur	333	22,333	9,243	98	1,856	9,613	2,316	619	4,396	4,396	1,095,880	224,105	153,770	28,265
Dist. 5, Owingsville	287	21,438	4,851	8	275	5,757	2,068	2,984	4,187	1,293	807,470	235,675	148,200	24,645
Dist. 6, Owingsville	219	29,615	7,196	21	808	10,065	2,923	6,013	629	2,110	1,830,309	474,250	262,350	44,990
Bell County	1,302	59,591	19,599	499	5,829	7,695	2,277	1,796	27,431	3,574	2,204,795	700,985	505,245	43,661
District 1	186	5,570	1,291	29	290	480	637	267	1,637	1,069	386,710	148,840	113,530	8,496
District 2	312	15,944	2,467	128	2,363	770	194	251	9,519	372	512,745	137,565	95,740	3,547
District 3	229	9,983	2,369	88	347	2,599	202	716	3,346	292	353,605	100,575	63,700	11,035
District 5	291	12,515	1,748	101	1,214	1,117	821	183	6,387	1,234	318,865	88,540	66,840	4,883
District 7	242	10,965	1,631	68	1,129	3,213	251	75	5,294	324	270,950	97,795	74,690	4,988
District 8	69	2,617	677	16	465	247	101	93	932	86	60,830	23,250	15,575	2,219
All other minor civil divisions (2) ¹	63	1,877	362	30	81	269	61	141	266	177	300,890	104,400	75,170	8,498
Boone County	1,563	149,159	37,364	876	3,689	54,904	16,090	22,415	4,400	10,858	10,595,326	3,875,984	2,157,270	424,138
Dist. 1, Burlington	285	38,167	10,599	263	989	15,292	3,024	4,847	1,046	2,186	2,628,099	924,639	552,485	112,998
Dist. 2, Petersburg	185	18,969	4,735	60	394	6,269	3,426	1,796	1,284	2,186	1,224,579	385,050	224,500	57,660
Dist. 3, Big Bone	259	24,699	6,349	59	1,032	4,592	7,791	3,640	769	1,968	1,101,220	347,760	135,175	51,015
Dist. 4, Union	240	25,681	5,626	196	464	8,533	1,019	5,991	400	3,442	1,612,782	617,220	365,233	51,690
Dist. 5, Walton	227	22,921	5,874	20	27	10,648	81	5,412	436	1,222	1,681,555	604,200	366,200	62,080
Dist. 6, Florence	287	18,827	5,911	298	782	8,830	680	726	465	1,139	2,047,120	697,125	463,025	88,745
Bourbon County	1,694	154,761	51,691	307	1,611	116,894	1,384	9,561	821	3,792	27,850,857	7,538,850	3,598,937	973,638
Dist. 1, Paris	13	187	52	-----	-----	129	-----	-----	2	4	156,800	75,000	63,900	2,000
Dist. 2, Millersburg	246	19,875	5,619	-----	-----	12,951	-----	-----	-----	-----	2,766,790	797,430	413,500	108,002
Dist. 3, Flat Rock	311	31,923	7,331	27	334	29,797	336	437	62	4	4,143,084	1,007,514	548,592	171,495
Dist. 4, North Middle-town	229	28,917	6,525	63	135	22,612	140	1,770	251	21	4,487,670	1,293,535	402,600	106,620
Dist. 5, Clintonville	162	23,673	6,564											

AGRICULTURE—KENTUCKY

231

NUMBER OF FARMS, FARM ACREAGE, AND SPECIFIED FARM VALUES, BY COUNTIES AND MINOR CIVIL DIVISIONS: 1930—Continued

COUNTY AND MINOR CIVIL DIVISION	Number of farms April 1, 1930	ALL LAND IN FARMS, APRIL 1, 1930, CLASSIFIED ACCORDING TO USE IN 1929									SPECIFIED FARM VALUES, APRIL 1, 1930			
		All land in farms (acres)	Crop land			Pasture land			Wood-land not used for pasture (acres)	All other land in farms (acres)	Farm land and buildings (dollars)	All farm buildings (dollars)	Farmers' dwellings (dollars)	Farm implements and machinery (dollars)
			Crops harvested (acres)	Crop failure (acres)	Idle or fallow (acres)	Plow-able (acres)	Wood-land (acres)	All other (acres)						
Boyd County	782	66,146	10,464	58	1,076	34,343	8,945	4,970	4,455	1,835	4,230,070	1,375,180	888,515	161,307
Dist. 1, Catlettsburg.....	118	6,841	1,140	9	154	2,484	1,889	292	699	174	455,145	138,025	93,800	12,135
Dist. 2, East Fork.....	308	38,497	4,598	29	125	21,752	4,999	4,307	1,423	1,284	1,922,705	628,800	375,705	75,330
Dist. 3, Cannonsburg.....	236	15,964	3,486	20	386	8,044	1,567	219	1,977	285	1,233,600	393,100	268,920	49,182
Dist. 4, Lower Ashland.....	107	4,230	1,203	37	384	1,822	452	35	226	108	566,320	193,000	154,900	22,425
Dist. 5, Upper Ashland.....	13	614	207	27	241	83	117	130	24	24	52,300	24,175	15,100	2,235
Boyle County	1,251	97,531	27,189	152	2,263	49,066	2,542	2,266	11,500	2,803	8,409,560	2,734,703	1,636,070	277,918
District 1.....	488	32,396	6,394	16	573	16,529	505	258	7,128	1,009	1,673,620	540,197	367,940	34,252
District 2.....	310	23,801	6,982	16	853	11,016	592	596	2,741	1,005	1,643,495	560,350	347,025	76,041
District 3.....	137	10,725	4,520	3	4,873	4,873	118	113	667	431	1,597,850	587,305	345,680	60,306
District 4.....	179	17,015	5,304	78	243	10,901	153	140	30	46	2,434,315	772,775	420,725	80,824
District 5.....	108	6,468	1,531	40	285	1,857	908	804	799	244	303,175	119,675	77,550	8,645
District 6.....	29	7,426	2,458	15	309	3,820	236	385	135	68	757,105	154,400	67,150	17,750
Bracken County	1,796	121,638	27,553	200	6,038	47,984	9,042	26,427	1,260	3,144	8,174,444	3,098,670	1,690,875	418,038
Dist. 1, Brooksville.....	430	20,110	5,583	27	1,511	11,406	1,051	5,894	236	400	1,858,420	775,100	411,625	89,751
Dist. 2, Foster.....	129	9,459	1,706	1	944	3,948	1,317	1,235	40	149	528,925	210,600	110,595	20,123
Dist. 3, Augusta.....	301	19,185	5,035	55	201	6,648	450	5,011	130	755	1,364,959	420,925	271,850	60,651
Dist. 4, Germantown.....	161	13,133	3,174	3	921	4,171	436	2,888	212	330	1,083,350	426,210	233,350	53,045
Dist. 5, Milford.....	245	16,890	3,069	39	611	6,026	435	5,573	366	771	796,710	251,570	130,055	46,514
Dist. 6, Johnsonville.....	133	8,382	2,129	55	1,164	2,330	1,562	1,080	17	45	527,700	240,400	126,150	38,125
Dist. 7, Berlin.....	245	18,487	4,192	21	385	6,420	3,391	3,445	126	501	1,101,900	382,475	201,745	44,022
Dist. 8, Chatham.....	152	9,900	2,005	291	6,035	400	400	338	128	193	910,450	391,390	205,600	43,715
Breathitt County	3,118	235,568	37,512	951	13,845	37,671	18,830	10,725	108,663	7,339	8,966,748	1,055,099	766,428	76,480
Dist. 1, Jackson.....	517	29,943	6,651	126	979	4,227	3,127	624	13,295	914	750,990	240,655	183,259	14,677
Dist. 2, Frozen.....	491	36,004	7,481	163	1,359	7,207	2,147	1,468	14,779	1,400	625,696	162,193	110,595	20,123
Dist. 3, Crawford.....	395	30,678	6,051	35	1,037	5,934	1,705	647	14,269	1,000	621,255	174,875	109,780	11,604
Dist. 4, Crocketsville.....	488	30,231	5,382	116	2,929	3,894	4,779	1,658	10,543	930	477,900	159,821	87,005	9,165
Dist. 5, Georges Branch.....	275	10,831	2,676	13	1,111	2,095	1,842	206	8,882	6	302,315	87,005	61,595	3,978
Dist. 6, Lewis Fork.....	476	44,220	4,334	234	2,482	6,939	1,707	2,524	24,460	1,549	586,760	121,305	93,240	10,143
Dist. 7, Spring Fork.....	131	15,742	1,193	223	1,952	3,036	513	3,263	5,308	254	136,630	20,433	15,800	1,365
Dist. 8, Elliottsville.....	345	31,008	3,744	41	1,996	4,339	3,010	335	17,157	1,286	465,202	99,310	79,330	5,365
Breckinridge County	2,763	309,139	74,823	1,548	23,612	85,071	20,838	14,629	52,350	36,368	5,816,594	2,201,440	1,236,138	357,013
Dist. 1, Hardinsburg.....	538	59,957	17,985	151	4,178	19,532	2,513	1,552	9,361	4,685	1,547,520	656,930	383,515	125,096
Dist. 2, Cloverport.....	316	37,901	7,786	331	3,531	4,368	3,464	1,915	8,661	7,845	708,960	254,790	146,340	47,519
Dist. 3, Union Star.....	314	42,441	9,514	363	2,755	5,897	3,320	3,425	8,442	8,724	655,949	243,035	121,885	43,055
Dist. 4, Bewleyville.....	437	57,124	12,454	219	5,227	20,851	3,959	2,298	8,790	3,326	997,895	386,165	220,725	38,625
Dist. 5, Hudsonville.....	650	56,917	13,864	132	2,555	19,426	3,826	3,142	8,191	5,781	930,970	327,685	182,640	45,176
Dist. 6, McDaniels.....	499	54,790	13,220	352	5,365	14,997	3,756	2,197	8,905	6,007	975,300	332,875	183,031	57,542
Bullitt County	1,229	138,066	32,924	1,448	6,655	28,475	13,228	6,909	36,795	11,632	4,138,145	1,642,518	922,380	208,562
Dist. 1, Shepherdsville.....	544	50,705	12,711	483	2,400	6,163	5,287	2,674	17,232	3,755	1,540,115	626,946	378,260	75,883
Dist. 2, Mount Washing- ton.....	270	25,484	6,472	635	2,031	7,240	1,738	1,777	3,010	2,581	1,104,950	397,700	259,580	48,405
Dist. 3, Leaches.....	179	22,782	5,528	70	522	5,188	2,536	1,253	5,166	2,521	598,115	237,275	120,385	29,813
Dist. 4, Pine Tavern.....	236	30,095	8,215	260	1,702	9,884	3,667	1,205	11,387	2,775	888,965	280,595	104,125	35,461
Builer County	2,150	228,617	62,833	2,690	28,155	34,073	30,180	8,739	51,875	22,162	5,128,861	884,988	555,355	203,346
District 1.....	415	49,541	15,042	959	6,323	5,956	5,534	1,396	10,090	4,251	990,975	259,990	167,745	63,678
District 2.....	382	42,061	11,347	405	5,934	8,028	3,411	2,577	7,588	2,773	541,290	207,910	124,245	33,367
District 3.....	390	45,247	11,832	311	5,088	4,672	4,091	1,748	12,299	5,186	561,415	157,305	96,575	48,486
District 4.....	450	45,974	11,368	644	4,100	7,499	4,143	1,284	13,175	3,701	450,495	111,048	76,820	25,180
District 5.....	513	45,694	12,994	371	4,650	7,920	3,001	1,754	8,763	6,241	564,706	148,765	89,970	30,665
Caldwell County	1,708	180,695	44,948	2,268	29,104	50,230	6,356	5,041	23,044	18,706	4,033,064	1,256,958	744,601	188,376
Dist. 1, Princeton.....	213	19,016	5,415	217	2,070	7,943	320	470	1,370	1,211	521,460	195,025	120,655	18,410
Dist. 2, Donaldson.....	386	38,524	9,035	659	8,393	9,076	5,030	6,892	2,954	637,725	200,930	118,712	38,598	
Dist. 3, Bucksport.....	348	31,949	5,299	452	5,369	6,926	1,536	405	5,241	5,721	358,318	126,301	76,409	14,660
Dist. 4, Harmony.....	209	24,733	6,325	24	465	7,284	1,220	2,651	1,918	4,666	560,650	181,950	104,890	34,570
Dist. 5, Fredonia.....	197	26,759	8,711	526	4,717	7,377	673	856	3,012	886	742,900	219,550	119,700	31,796
Dist. 6, Princeton.....	355	39,094	9,601	390	8,090	11,624	1,080	829	4,472	3,268	1,207,011	331,600	204,235	50,342
Calloway County	2,990	215,931	68,126	2,365	24,925	42,715	9,884	12,265	32,418	23,193	6,559,811	2,091,675	1,344,499	372,307
Dist. 1, Murray.....	368	23,182	8,118	128	3,706	6,961	501	561	2,074	1,133	1,116,440	345,575	232,020	64,980
Dist. 2, Concord.....	411	38,577	9,359	646	4,390	5,745	1,732	910	10,053	6,892	620,405	205,460	140,900	44,420
Dist. 3, Liberty.....	421	35,573	8,774	751	3,907	3,247	2,771	2,771	5,984	7,828	633,076	228,595	144,265	50,745
Dist. 4, Brinkley.....	373	25,392	7,283	135	3,632	5,546	1,518	455	2,506	867	532,350	267,075	155,325	47,711
Dist. 5, Swann.....	536	33,023	13,834	163	3,574	7,001	1,329	404	2,285	3,433	1,508,980	473,480	287,145	96,507
Dist. 6, Wadesboro.....	410	28,456	10,092	461	3,968	6,692	521	783	2,453	3,454	758,253	222,275	133,150	30,458
Dist. 7, Hazel.....	465	30,428	10,636	101	1,728	4,423	1,192	3,156	3,188	6,004	1,0			

AGRICULTURE—KENTUCKY

NUMBER OF FARMS, FARM ACREAGE, AND SPECIFIED FARM VALUES, BY COUNTIES AND MINOR CIVIL DIVISIONS: 1930—Continued

COUNTY AND MINOR CIVIL DIVISION	Number of farms April 1, 1930	ALL LAND IN FARMS, APRIL 1, 1930, CLASSIFIED ACCORDING TO USE IN 1929									SPECIFIED FARM VALUES, APRIL 1, 1930			
		All land in farms (acres)	Crop land			Pasture land			Wood-land not used for pasture (acres)	All other land in farms (acres)	Farm land and buildings (dollars)	All farm buildings (dollars)	Farmers' dwellings (dollars)	Farm implements and machinery (dollars)
			Crops harvested (acres)	Crop failure (acres)	Idle or fallow (acres)	Plow-able (acres)	Wood-land (acres)	All other (acres)						
Campbell County	1,369	81,152	26,797	1,495	6,122	14,929	5,686	21,142	1,351	3,798	7,840,150	3,619,678	2,369,050	429,196
Dist. 1	8	413	30			155		4		147	147,725	107,175	36,300	5,137
Dist. 2	5	130	4			88					79,000	26,500	22,600	2,250
Dist. 3, Outlying	39	442	110	4		119					272,850	118,150	97,600	2,010
Dist. 4, Cold Springs	319	11,822	4,246	241	1,597	1,559	3,241	223	116	599	1,880,110	1,018,725	804,350	82,145
Dist. 5, Alexandria	493	24,633	9,660	737	1,980	6,117	556	3,443	563	1,517	2,410,805	1,048,250	619,200	154,301
Dist. 6, Gubser	336	19,747	5,712	167	1,656	2,587	896	7,720	318	751	1,482,900	714,258	455,300	98,563
Dist. 7, Grants Lick	288	21,995	6,945	256	660	4,364	971	9,009	384	846	1,566,760	586,620	333,900	86,790
Carlisle County	1,183	99,816	37,393	2,391	9,063	22,332	4,898	2,090	11,490	10,387	3,359,632	894,373	552,067	142,223
Dist. 1, Bardwell	338	35,526	13,152	546	1,840	7,764	2,319	549	5,490	3,866	1,264,516	290,830	173,497	53,068
Dist. 2, Cunningham	314	22,487	7,697	534	3,700	5,942	276	341	1,794	2,203	627,920	168,068	100,375	19,315
Dist. 3, Millburn	309	23,484	5,260	1,194	2,263	5,389	572	702	1,291	2,913	835,960	282,265	181,730	32,748
Dist. 4, Arlington	192	18,319	7,196	157	1,320	3,137	1,721	468	2,915	1,405	631,230	153,210	96,465	37,002
Carroll County	1,198	82,514	13,636	692	4,248	23,173	9,692	20,280	1,194	3,599	5,433,587	2,027,175	1,089,913	255,649
Dist. 1, Locust	161	9,787	2,867	97	209	896	3,643	1,516	124	405	653,325	226,200	130,700	38,010
Dist. 2, Prestonville	149	15,966	2,224	104	965	1,013	591	9,945	306	518	986,100	309,700	158,108	39,225
Dist. 3, English	171	12,012	2,829	236	1,431	4,828	1,703	199	145	650	744,370	265,900	143,825	34,812
Dist. 4, Worthville	77	6,514	1,543	122	753	782	898	1,736	274	406	384,262	127,300	68,100	14,872
Dist. 5, Eagle and Sanders	151	10,798	2,595	12	490	4,937	2,100	424	129	201	441,690	153,750	82,950	22,535
Dist. 6, Ghent	333	21,314	5,451	22	349	8,282	314	6,099	64	762	1,423,850	579,025	291,830	65,990
Dist. 7, Carrollton	146	6,123	2,195	99	180	2,435	443	401	132	357	789,970	365,300	214,400	40,235
Carter County	2,394	164,638	38,634	1,032	10,953	35,590	27,536	22,265	35,390	23,936	4,498,295	1,453,577	973,852	180,639
Dist. 1, Grayson	256	29,635	7,365	169	1,540	5,878	1,794	4,346	4,629	3,814	954,922	323,280	201,020	45,495
Dist. 2, Buffalo	349	25,881	8,080	101	1,086	4,615	5,285	2,245	5,233	2,136	547,445	201,480	123,485	18,480
Dist. 3, Olive Hill	311	17,499	4,155	214	985	2,616	2,308	3,121	2,177	2,515	549,945	215,280	159,858	18,195
Dist. 4, Upper Tygart	354	23,978	5,092	155	632	3,821	4,413	2,943	4,454	4,563	613,375	238,925	162,745	24,437
Dist. 5, Pleasant Valley	195	13,675	2,809	44	1,387	3,253	1,305	1,641	1,797	1,709	410,205	119,576	81,200	21,120
Dist. 6, Maddox	433	43,141	8,127	174	2,748	11,073	7,322	7,316	3,627	2,754	746,289	180,617	128,202	18,770
Dist. 7, Geigerville	271	23,141	2,329	68	1,070	4,059	1,481	1,087	7,832	5,265	350,274	84,250	68,197	8,887
Dist. 8, Charlotte Furnace	185	18,908	2,277	167	1,525	2,945	3,630	211	5,631	1,182	295,840	81,170	49,145	10,335
Casey County	3,305	215,875	57,575	739	9,475	36,215	17,469	6,462	75,785	12,294	4,657,251	1,476,529	872,784	272,284
Dist. 1, Liberty	327	25,603	6,749	141	739	5,682	1,646	798	8,551	697	509,064	183,505	96,105	31,007
Dist. 2, Jenkins	438	26,530	7,947	137	2,438	4,661	1,058	375	9,096	838	584,497	193,344	120,754	25,900
Dist. 3, Tates	337	36,617	9,690	142	1,595	6,210	945	1,000	16,475	2,500	610,475	231,825	147,605	50,322
Dist. 4, Caseys Creek	423	30,374	8,566	129	2,462	3,925	999	175	13,018	1,179	454,220	141,750	80,470	23,100
Dist. 5, Big South Fork	268	25,496	5,216	40	175	5,496	3,023	2,055	7,982	1,503	824,290	225,465	118,985	35,326
Dist. 6, Dunnville	412	34,960	9,430	51	1,866	3,172	499	8,699	787	585,735	149,525	103,075	30,975	
Dist. 7, Little South Fork	191	14,820	1,878	33	18	615	2,502	513	6,480	2,790	280,800	90,550	44,795	20,751
Dist. 8, Middleburg	509	36,152	8,099	63	192	6,454	6,810	1,150	5,514	1,870	808,140	269,565	160,995	54,883
Christian County	3,215	367,593	111,648	4,071	53,972	65,801	13,184	13,339	43,898	42,014	11,868,705	3,875,095	2,038,401	676,633
Dist. 1, North Hopkinsville	91	5,726	1,930	57	776	1,451	289	94	402	687	305,750	130,025	76,950	17,285
Dist. 2, South Hopkinsville	69	8,541	2,991	50	489	3,998	355	206	208	244	711,000	267,200	148,250	28,010
Dist. 3, East Hopkinsville	223	22,997	8,536	264	2,729	7,590	188	1,696	2,590	2,590	1,123,800	389,255	232,405	60,455
Dist. 4	516	78,653	32,950	1,125	7,552	22,684	2,776	1,538	4,662	5,537	3,843,075	1,074,330	542,620	244,998
Dist. 5	479	58,856	29,107	466	7,945	17,339	1,712	1,426	5,788	4,678	2,014,685	667,280	349,860	93,495
Dist. 6, West Hopkinsville	499	61,373	18,511	1,114	8,611	16,891	1,653	3,432	5,877	5,774	1,933,730	632,385	303,276	115,807
Dist. 7	583	66,325	11,831	777	11,656	9,647	3,264	2,396	12,269	8,395	3,079,585	388,795	214,965	61,803
Dist. 8	773	76,622	18,166	218	15,014	6,181	2,938	4,007	12,939	14,169	927,080	325,845	170,075	54,810
Clark County	1,678	143,678	34,543	273	962	25,041	5,963	9,315	2,363	7,217	15,938,553	3,951,011	2,284,175	502,294
District 1	385	34,463	7,933	108	199	21,971	1,184	1,336	396	1,336	4,466,130	1,153,185	623,035	118,498
District 2	129	18,176	6,900	43	43	10,806	150	271			3,408,340	618,370	383,950	105,538
District 3	248	28,272	6,937	91	268	19,735	15	272	3	413	3,571,814	687,255	382,725	80,325
District 4	453	32,162	6,754	64	215	19,739	1,482	1,100	1,799	651	2,593,895	870,760	497,325	106,935
District 5	350	33,514	8,896	12	142	13,272	3,132	6,336	185	3,659	1,796,074	544,991	331,190	89,933
All other minor civil divisions (3)	12	181	29		95	18			9		129,300	76,450	65,950	975
Clay County	2,815	207,393	39,410	902	24,963	34,063	17,332	5,997	74,859	9,847	4,179,210	1,098,330	741,690	89,340
District 1	596	37,573	6,391	235	6,536	5,214	5,274	1,864	10,369	1,090	956,294	307,090	226,710	22,327
District 2	428	34,518	7,318	281	7,392	8,830	1,581	977	6,911	1,208	568,424	165,770	90,910	17,704
District 3	319	23,497	4,893	198	3,113	4,454	1,514	372	7,439	514	414,200	127,185	87,457	8,900
District 4	243	14,810	3,164	10	346	2,964	1,627	509	5,299	800	346,645	90,670	57,900	5,082
District 5	273	22,743	4,525	33	3,092	4,364	1,291	898	8,170	670	390,715	89,430	56,485	9,920
District 6	333	24,557	4,892	71	1,691	4,061	2,794	282	10,113	783	562,545	119,925	86,170	11,286
District 7	246	17,662	3,392	29	848	1,659	1,324	129	9,961	165	403,845	104,485	74,910	8,731
District 8	378	33,699	4,725	84	1,835	2,653	1,957	1,255	16,397	4,017	566,542	92,825	61,148	4,920

1 Districts 6 and 7.

AGRICULTURE—KENTUCKY

233

NUMBER OF FARMS, FARM ACREAGE, AND SPECIFIED FARM VALUES, BY COUNTIES AND MINOR CIVIL DIVISIONS: 1930—Continued

COUNTY AND MINOR CIVIL DIVISION	Number of farms April 1, 1930	ALL LAND IN FARMS, APRIL 1, 1930, CLASSIFIED ACCORDING TO USE IN 1929								SPECIFIED FARM VALUES, APRIL 1, 1930				
		All land in farms (acres)	Crop land			Pasture land			Wood-land not used for pasture (acres)	All other land in farms (acres)	Farm land and buildings (dollars)	All farm buildings (dollars)	Farmers' dwellings (dollars)	Farm implements and machinery (dollars)
			Crops harvested (acres)	Crop failure (acres)	Idle or fallow (acres)	Plow-able (acres)	Wood-land (acres)	All other (acres)						
Clinton County	1,584	103,519	31,369	294	11,454	13,838	5,317	3,377	30,852	7,028	2,284,057	606,089	377,350	117,984
Dist. 1, Albany	315	17,508	7,128	73	1,177	4,339	800	90	3,388	513	672,610	192,235	127,980	38,996
Dist. 2, Hayes	348	23,628	7,128	39	3,033	3,319	647	1,033	6,209	2,120	519,525	126,395	77,625	25,370
Dist. 3, Pineywoods	325	18,675	5,382	46	2,300	2,628	666	323	6,397	883	375,715	117,725	72,450	22,279
Dist. 4, Neathery	309	22,394	6,373	20	1,657	2,388	1,092	619	8,588	1,654	455,425	97,150	89,080	20,164
Dist. 5, Illwill	266	21,414	5,345	118	3,227	1,194	2,122	1,312	6,270	1,858	260,882	75,584	39,715	11,175
Crittenden County	1,665	196,473	53,154	2,857	21,012	53,087	9,999	12,139	24,995	19,650	3,086,882	1,131,257	667,130	205,711
Dist. 1, Marion	178	19,253	4,910	156	3,381	5,360	683	1,149	2,153	1,452	398,035	149,390	103,070	22,900
Dist. 2, Marion	309	32,676	8,789	183	3,066	8,961	1,204	3,567	3,987	2,909	581,780	206,600	121,775	40,202
Dist. 3, Dyonsburg	203	22,119	6,398	533	1,390	7,007	1,537	1,133	1,238	2,883	411,160	159,675	97,550	26,865
Dist. 4, Union	134	14,779	3,624	234	2,279	4,638	617	264	2,057	1,166	264,616	86,225	49,840	14,340
Dist. 5, Hurricane	272	38,076	10,515	1,227	4,631	7,543	2,933	4,021	3,624	3,582	754,390	181,075	104,945	38,477
Dist. 6, Fords Ferry	125	15,688	4,389	181	1,307	3,543	1,005	564	3,754	885	345,016	98,745	46,505	9,488
Dist. 7, Bell Mines	199	23,040	5,986	123	1,987	6,783	787	426	4,192	2,795	356,180	93,180	54,260	23,867
Dist. 8, Piney	245	30,842	8,563	220	2,881	9,223	983	1,015	3,960	4,017	687,765	156,397	89,185	29,592
Cumberland County	1,892	161,717	36,204	988	10,439	16,921	14,119	5,361	66,966	10,709	4,070,861	1,020,350	620,408	157,859
District 1	334	28,302	7,011	166	1,725	3,320	4,039	624	9,712	805	613,720	205,475	124,065	23,921
District 2	227	24,091	4,281	137	1,022	1,530	700	444	14,842	1,085	597,200	139,820	89,895	22,795
District 3	180	17,691	3,905	183	831	3,495	2,215	500	6,265	733	458,150	75,710	47,770	10,591
District 4	251	20,842	3,833	75	1,845	1,711	1,468	348	8,759	2,903	370,500	60,850	38,065	15,206
District 5	233	22,360	3,775	238	1,733	724	1,158	1,365	12,220	1,149	286,500	65,215	37,628	10,437
District 6	154	11,438	2,465	58	613	930	548	581	4,452	1,791	241,241	62,175	36,495	7,775
District 7	207	16,281	4,719	181	2,225	2,688	1,841	653	2,367	1,597	591,150	189,380	113,260	26,640
District 8	306	20,722	5,315	53	745	2,323	2,150	792	8,379	765	732,785	218,625	133,195	40,434
Daviess County	3,728	245,053	108,742	3,307	27,690	47,789	7,550	12,580	10,205	27,250	18,157,934	4,956,317	2,705,432	664,330
Dist. 1	26	884	368	24	52	248	152	5	37	180,850	72,300	47,900	2,470	
Dist. 2, Lower Town	313	19,207	11,881	305	1,453	2,737	212	457	65	2,097	2,256,065	596,055	333,320	84,815
Dist. 3, Sorgio	584	31,001	19,038	699	3,430	3,658	571	471	1,071	2,936,809	787,435	411,210	99,285	
Dist. 4, West Louisville	841	25,038	10,362	318	1,668	5,730	752	2,574	1,204	1,332,935	418,882	195,385	74,082	
Dist. 5, Vanover	770	53,609	24,268	815	4,623	11,875	1,296	1,082	2,209	3,092,718	867,025	474,480	132,205	
Dist. 6, Whitesville	387	33,129	11,539	157	4,792	6,783	466	4,077	2,085	1,491,060	523,300	295,745	61,117	
Dist. 7, Knottsville	702	49,855	17,436	790	6,802	9,102	3,706	1,985	2,691	2,033,232	624,775	287,837	104,555	
Dist. 8, Upper Town	599	32,379	14,850	259	4,962	7,672	395	1,869	880	3,214,265	1,164,845	689,555	105,721	
Edmonson County	2,041	176,316	39,504	634	20,936	38,288	15,043	6,044	44,397	11,470	3,669,781	1,161,505	720,039	167,125
Dist. 1, Brownsville	240	22,886	5,791	25	933	5,704	2,668	1,520	3,827	2,418	609,135	231,975	157,700	26,101
Dist. 2, Durbin	402	36,060	9,022	54	5,390	7,892	2,610	823	9,575	1,234	772,125	198,430	127,529	41,646
Dist. 3, Sulphur Springs	364	27,180	6,324	210	2,800	7,983	3,123	717	4,845	1,358	563,090	188,190	109,655	33,689
Dist. 4, Parker	383	31,394	7,898	250	4,905	6,705	4,203	2,077	4,534	622	882,680	238,730	140,425	25,016
Dist. 5, Fork	399	40,217	6,373	34	4,558	5,612	1,352	781	17,696	3,911	624,281	169,060	96,335	20,977
Dist. 6, Bee Spring	253	18,059	4,096	61	2,350	4,492	1,087	126	3,920	1,927	448,470	135,130	88,395	19,803
Elliott County	1,324	145,987	24,922	524	12,660	27,569	18,987	12,905	42,277	6,403	2,208,733	615,125	375,760	73,562
District 1	455	44,638	7,780	107	4,394	6,663	7,885	5,298	11,044	1,237	696,458	190,400	104,490	20,967
District 2	348	40,060	5,716	79	4,386	6,715	1,844	2,717	17,593	1,910	592,520	152,750	100,005	15,992
District 3	289	34,134	6,067	234	3,347	8,587	3,691	2,314	7,491	1,903	561,915	175,025	111,140	22,110
District 4	232	26,335	5,359	104	5,553	5,594	5,547	1,676	6,149	1,353	387,840	96,950	60,125	14,473
Estill County	1,804	121,853	24,513	491	2,998	23,564	19,692	3,685	42,162	4,550	2,976,600	1,056,498	753,674	126,189
Dist. 1, Irvine	169	9,747	1,735	13	179	1,138	1,611	327	4,151	593	326,525	152,585	109,790	5,287
Dist. 2, Millers Creek	212	16,963	3,133	68	489	766	2,555	615	8,549	807	282,230	96,255	69,500	7,867
Dist. 3, Station Camp	291	19,322	3,821	82	302	2,721	3,458	1,016	7,496	436	362,145	87,000	54,040	6,722
Dist. 4, Red Lick	351	22,989	5,511	64	1,051	4,103	3,294	535	7,885	546	628,470	209,950	154,154	32,136
Dist. 5, Riddell and Thomas	434	24,314	5,279	222	594	6,914	3,451	702	6,336	906	832,630	333,320	252,670	43,557
Dist. 6, Forks	347	28,518	5,034	42	471	7,932	5,323	690	7,764	1,262	576,800	177,388	113,520	30,630
Fayette County	1,704	166,722	48,712	152	890	104,363	2,879	3,322	475	5,929	43,830,381	13,798,310	6,091,980	1,142,071
District 2	5	376	283	21	413	33,541	1,928	358	465	1,714	329,500	66,000	13,693	9,590
District 6	693	56,365	18,015	71	103	35,885	628	957	6	2,113	12,794,077	3,919,270	2,170,250	313,247
District 7	507	52,479	12,713	60	374	34,828	423	1,977	4	2,061	12,061,474	2,996,980	1,657,480	290,437
District 8	523	37,435	17,708	12	315	21,497	117	72	150	403	18,517,740	6,729,060	2,293,200	517,337
All other minor civil divisions (4)	0	80	13		63					4	147,000	88,000	15,000	11,500
Fleming County	2,842	200,761	47,472	1,083	3,289	91,008	12,365	16,038	21,566	7,910	10,918,975	3,427,005	1,923,920	398,030
District 1	426	26,014	5,874	128	135	10,512	2,192	5,823	130	1,120	1,782,115	566,210	324,180	63,539
District 2	535	40,760	8,501	140	387	14,388	3,563	1,275	10,163	2,303	1,530,895	474,105	248,680	64,033
District 3	269	21,601	6,146	29	252	10,613	1,847	357	2,365	494	948,605	343,705	185,365	38,940
District 4	418	38,127	11,450	223	295	22,875	459	883	545	1,597	3,873,855	979,530	527,160	120,590
District 5	587	44,816	8,614	551	1,905	11,123	4,657	7,528	8,445	1,993	1,253,980	433,305	246,260	46,448
District 6	407	29,453	6,887	12	315	21,497	117	72	150	403	2,007,525	630,070	393,375	64,480

¹ Districts: 1, 3, 4, and 5.

AGRICULTURE—KENTUCKY

NUMBER OF FARMS, FARM ACREAGE, AND SPECIFIED FARM VALUES, BY COUNTIES AND MINOR CIVIL DIVISIONS: 1930—Continued

COUNTY AND MINOR CIVIL DIVISION	Number of farms April 1, 1930	ALL LAND IN FARMS, APRIL 1, 1930, CLASSIFIED ACCORDING TO USE IN 1929									SPECIFIED FARM VALUES, APRIL 1, 1930			
		All land in farms (acres)	Crop land			Pasture land			Wood-land not used for pasture (acres)	All other land in farms (acres)	Farm land and buildings (dollars)	All farm buildings (dollars)	Farmers' dwellings (dollars)	Farm implements and machinery (dollars)
			Crops harvested (acres)	Crop failure (acres)	Idle or fallow (acres)	Plow-able (acres)	Wood-land (acres)	All other (acres)						
Floyd County	2,773	165,328	29,617	1,065	7,293	38,162	18,593	5,393	87,697	8,110	5,540,680	1,756,167	1,230,285	65,661
District 1	352	16,544	3,421	101	882	5,260	3,914	154	1,676	1,106	771,350	201,650	150,400	10,508
District 2	305	16,408	2,943	418	784	4,331	1,598	1,160	3,824	1,380	512,850	215,580	104,840	5,672
District 3	336	26,487	3,015	10	1,074	4,278	227	135	17,175	573	571,900	138,787	92,150	14,611
District 4	262	12,671	2,721	158	479	2,557	3,732	240	2,496	288	437,170	130,055	102,285	10,866
District 5	488	28,852	4,599	66	851	6,907	1,921	555	12,825	1,128	958,580	289,305	200,850	15,182
District 6	511	26,873	6,368	283	2,915	5,512	1,411	803	9,472	1,009	830,470	281,880	213,380	12,543
District 7	350	19,802	3,237	5	226	4,864	3,447	966	5,741	1,216	1,070,100	367,310	288,930	18,127
District 8	229	17,691	2,613	24	1,012	4,423	2,342	1,379	4,488	1,410	388,240	134,620	107,470	8,152
Franklin County	1,598	123,945	30,063	969	1,987	49,594	18,811	12,816	1,579	7,067	8,843,209	2,976,691	1,819,510	331,381
Dist. 1, Frankfort	6	503	247	7		125	10			14	80,900	12,800	7,500	1,675
Dist. 2, Forks of Elkhorn	446	34,690	10,278	287	616	17,894	1,347	1,630	86	1,662	3,788,498	1,193,057	680,285	136,290
Dist. 3, Peaks Mill	261	22,775	5,424	112	261	7,727	6,116	1,846	95	1,194	1,274,039	457,325	252,010	51,335
Dist. 4, Bald Knob	445	32,571	6,249	264	594	8,308	8,661	6,333	1,104	1,047	1,321,950	547,084	365,416	69,788
Dist. 5, Bridgeport	449	33,396	7,773	319	516	15,900	2,677	2,687	284	3,150	2,397,924	766,425	514,300	72,282
Fulton County	1,197	91,233	50,876	1,421	7,030	17,593	3,063	616	5,804	4,900	6,135,988	1,342,925	879,880	264,799
Dist. 1, Fulton	128	8,620	3,771	78	1,144	2,298	378	18	517	416	647,593	220,775	144,880	37,405
Dist. 2, Ledgetown and Cayce	314	31,673	14,740	515	3,119	8,874	1,331	234	1,576	1,300	1,878,845	474,290	280,440	95,990
Dist. 3, Hickman	445	32,963	18,910	647	760	6,275	1,103	294	1,676	2,299	2,105,020	409,680	302,970	61,009
Dist. 4, Sassafras Ridge and Madrid Bend	308	17,977	12,456	181	2,033	56	251	80	2,036	885	1,414,630	238,180	151,590	70,385
Gallatin County	666	58,102	13,139	125	2,891	12,110	8,999	18,162	2,380	3,608	2,935,863	1,080,220	854,160	118,698
Dist. 1, Hoggins	161	12,303	3,142	37	708	1,798	138	5,508	116	856	677,530	206,450	105,800	17,280
Dist. 2, Warsaw	157	10,937	2,760	30	627	2,165	618	3,704	67	976	646,090	268,120	130,150	27,842
Dist. 3, Napoleon	361	20,304	3,877	42	570	5,295	7,609	61	2,113	737	999,575	358,450	215,950	50,818
Dist. 4, Sparta	86	7,869	1,714		237	1,815	163	3,526	56	358	378,760	106,400	63,650	6,791
Dist. 5, Glencoe	101	6,689	1,546	16	449	1,037	571	2,353	38	679	333,908	140,800	88,600	11,015
Garrard County	2,138	132,320	24,436	750	4,887	67,342	4,941	2,312	4,557	8,745	8,869,892	2,642,095	1,569,710	391,136
Dist. 1, Lancaster	668	41,613	12,036	158	1,780	24,229	484	230	84	2,592	3,287,960	789,815	478,490	100,747
Dist. 2, Bryantsville	506	30,350	8,388	65	1,172	15,385	2,841	697	1,040	1,062	2,438,890	666,335	371,485	107,475
Dist. 3, Buckeye	437	22,458	6,381	424	1,696	11,561	448	413	1,077	1,438	1,680,847	501,350	293,840	82,129
Dist. 4, Paint Lick	577	34,899	9,661	103	239	16,177	708	972	3,326	3,653	2,462,195	684,695	428,895	100,785
Grant County	1,941	158,473	23,644	433	3,781	52,377	4,126	49,490	2,989	11,133	9,877,021	3,770,320	2,079,855	420,284
District 1	724	55,788	12,331	112	269	20,576	1,033	15,994	1,012	4,441	4,243,693	1,645,770	996,240	160,877
District 2	665	58,641	11,435	134	289	14,595	1,400	24,426	1,604	4,818	2,778,085	1,081,650	514,050	134,848
District 3	552	44,044	9,878	167	3,203	17,706	1,693	9,070	473	1,874	2,657,353	1,042,900	569,565	125,059
Graves County	4,638	308,229	108,675	4,146	41,118	78,241	10,323	14,297	24,815	24,714	10,449,327	3,231,310	2,025,225	579,001
District 1	699	40,947	15,333	324	2,965	13,225	2,133	882	2,275	2,870	1,440,450	443,045	280,750	89,255
District 2	529	35,822	11,891	490	5,093	6,396	1,250	2,992	3,844	4,266	1,026,795	279,640	175,710	48,445
District 3	629	41,450	15,090	495	4,472	10,527	966	4,635	2,398	1,878	1,493,580	434,115	289,095	86,302
District 4	645	43,822	17,744	341	3,874	14,421	1,060	428	4,076	1,883	1,740,022	505,220	314,130	91,299
District 5	595	40,604	15,836	213	5,278	12,047	943	2,884	1,700	2,003	1,653,170	562,750	350,925	75,797
District 6	444	30,464	9,513	417	3,171	6,660	1,427	1,366	2,565	5,345	898,960	291,805	185,550	61,038
District 7	583	38,909	13,928	491	6,987	8,493	963	838	2,960	4,079	1,338,045	421,645	241,770	70,379
District 8	514	36,411	9,371	1,875	7,338	6,872	1,561	2,607	4,997	2,390	858,305	293,090	189,695	56,456
Grayson County	2,684	208,738	69,789	3,369	28,629	73,922	18,896	17,064	39,569	18,619	4,428,317	1,530,584	910,869	233,369
Dist. 1, Leitchfield	359	31,179	10,248	449	3,520	8,338	2,467	1,607	2,018	2,523	709,313	257,450	154,740	45,560
Dist. 2, Caneyville	667	61,734	14,714	689	9,746	12,556	4,843	3,884	10,019	5,303	826,118	277,930	168,767	41,223
Dist. 3, Short Creek	521	59,699	14,063	469	5,529	14,362	3,412	7,171	11,474	3,219	988,905	339,945	180,225	67,211
Dist. 4, Big Clifty	331	28,506	7,184	6	2,089	11,615	2,588	433	2,618	1,372	452,801	164,538	104,552	19,162
Dist. 5, Rock Creek	573	48,080	11,981	430	5,115	14,380	1,899	2,879	8,357	3,339	695,385	218,026	128,420	35,457
Dist. 6, West Leitchfield	422	39,530	11,590	326	1,930	12,671	3,687	1,380	5,063	2,863	755,795	277,098	174,175	36,966
Green County	2,761	150,206	53,063	667	19,956	42,592	8,094	5,879	16,074	19,993	5,099,720	1,574,355	941,905	236,224
Dist. 1, Greensburg	577	32,891	11,856	115	2,346	9,788	1,965	871	2,377	3,573	1,701,225	528,750	325,745	70,085
Dist. 2, Brush Creek	767	49,782	15,222	237	4,887	16,993	2,432	1,857	4,812	3,933	1,161,400	397,540	250,945	53,783
Dist. 3, Gresham	622	36,278	12,191	153	3,185	7,196	2,738	2,865	3,083	4,817	1,046,500	277,545	149,540	61,069
Dist. 4, Demonsburg	793	40,317	12,814	163	3,538	8,646	929	766	5,802	7,670	1,190,625	370,620	215,675	51,397
Greenup County	2,183	184,548	30,493	1,619	16,555	20,692	36,947	12,721	61,067	13,354	6,103,354	1,885,624	1,136,301	184,587
Dist. 1, Greenup	110	8,111	1,511	67	679	992	3,214	688	895	195	314,120	117,050	90,100	7,522
Dist. 2, Alcorn	219	18,755	2,683	47	1,666	1,800	7,276	1,119	4,672	399	437,029	129,865	85,020	21,441
Dist. 3, Schultz	877	34,739	8,829	45	2,648	4,474	7,219	636	3,107	696	1,227,900	326,030	217,850	42,507
Dist. 4, Springville	181	16,376	2,132	34	787	807	1,999	785	3,107	767	658,400	177,725	117,775	9,660
Dist. 5, Kenton	426	46,860	7,352	214	3,031	3,415	7,331	5,646	15,742	745	901,730	276,280	163,670	36,926
Dist. 6, Hunnswell	346	38,768	5,895	221	3,031	4,482	7,643	3,216	6,983	3,897	714,220	183,439	98,350	23,580
Dist. 7, Russell	179	8,749	1,475	15	1,968	1,285	497	210	1,286	1,904	894,30			

AGRICULTURE—KENTUCKY

235

NUMBER OF FARMS, FARM ACREAGE, AND SPECIFIED FARM VALUES, BY COUNTIES AND MINOR CIVIL DIVISIONS: 1930—Continued

COUNTY AND MINOR CIVIL DIVISION	Number of farms April 1, 1930	ALL LAND IN FARMS, APRIL 1, 1930, CLASSIFIED ACCORDING TO USE IN 1929									SPECIFIED FARM VALUES, APRIL 1, 1930			
		All land in farms (acres)	Crop land			Pasture land			Wood-land not used for pasture (acres)	All other land in farms (acres)	Farm land and buildings (dollars)	All farm buildings (dollars)	Farmers' dwellings (dollars)	Farm implements and machinery (dollars)
			Crops harvested (acres)	Crop failure (acres)	Idle or fallow (acres)	Plow-able (acres)	Wood-land (acres)	All other (acres)						
Hancock County	1,075	90,785	26,205	927	7,645	17,260	3,037	7,304	7,067	21,320	2,871,150	512,123	543,244	175,741
Dist. 1, Hawesville.....	207	24,170	7,271	282	2,370	6,102	905	602	1,794	4,744	804,040	238,720	166,906	40,052
Dist. 2, Lewisport.....	288	24,738	10,535	321	2,847	6,998	472	904	749	2,180	1,431,643	436,500	225,925	96,832
Dist. 3, Patesville.....	259	22,185	4,123	94	1,638	2,219	915	2,776	3,288	7,132	267,352	104,223	73,993	21,272
Dist. 4, Pellville.....	231	10,674	4,276	130	790	1,941	745	3,022	1,506	7,264	358,115	132,580	76,420	17,555
Hardin County	2,752	315,135	80,192	1,546	11,171	120,621	17,884	14,437	40,939	23,345	8,644,956	3,252,738	2,021,228	452,497
District 1.....	447	49,090	14,052	254	2,009	17,593	2,865	1,409	6,197	3,811	1,858,074	706,060	448,515	71,513
District 2.....	361	47,422	12,472	199	1,791	21,321	2,047	2,127	3,353	4,112	1,552,790	537,018	306,133	70,025
District 3.....	694	68,104	16,145	119	3,225	27,627	5,043	2,312	6,565	7,068	1,388,905	564,580	392,945	81,961
District 4.....	625	74,627	19,068	789	1,487	28,225	3,062	5,386	6,909	9,161	1,799,002	656,945	408,140	116,009
District 5.....	248	23,161	5,867	56	692	11,874	602	725	2,255	1,090	900,205	355,305	199,530	44,363
District 6.....	377	52,731	11,148	129	1,967	13,981	4,265	2,478	15,060	3,103	1,146,010	430,830	265,985	68,636
Harlan County	786	58,088	6,202	264	3,703	6,399	9,799	2,518	25,126	4,077	2,422,086	598,860	390,408	42,271
District 1.....	180	9,283	1,217	61	517	853	552	375	4,611	1,097	656,593	181,875	131,510	10,650
District 2.....	60	6,373	460	31	235	494	2,908	701	1,026	1,026	408,735	67,150	29,180	7,582
District 3.....	100	12,758	812	12	241	910	2,444	96	7,632	611	508,000	81,450	56,190	11,070
District 4.....	186	12,080	1,451	56	458	1,257	781	806	7,083	238	305,003	97,835	72,598	5,328
District 5.....	55	3,799	448	5	1,252	536	800	191	142	365	120,525	16,100	8,950	1,085
District 6.....	92	8,315	997	58	317	1,340	1,768	199	3,363	278	211,230	65,225	40,955	2,375
District 7.....	94	4,668	673	41	410	974	327	100	1,684	449	184,300	79,025	49,825	3,430
District 8.....	19	822	154	-----	273	35	154	50	143	13	32,700	10,600	7,350	-----
Harrison County	2,614	199,798	44,724	476	4,444	90,533	8,395	43,096	558	7,271	16,494,869	4,773,065	2,497,190	546,081
Dist. 1, Cynthiana.....	83	22,906	5,855	54	322	11,293	3,199	1,501	130	552	2,780,850	597,100	220,525	32,113
Dist. 2, Cynthiana.....	17	2,404	431	26	30	1,700	70	37	-----	110	291,330	60,700	22,800	6,350
Dist. 3, Sylvandell.....	580	34,095	7,057	17	661	15,204	1,109	8,981	139	927	2,718,325	906,545	583,860	132,505
Dist. 4, Leesburg.....	471	31,208	8,827	4	1,142	17,849	783	1,706	36	861	3,723,454	1,094,250	552,995	116,900
Dist. 5, Tricou.....	342	23,257	5,418	65	198	11,722	683	3,530	123	1,488	2,159,523	638,450	342,875	86,700
Dist. 6, Kincman.....	474	37,948	7,303	32	902	9,095	1,307	17,305	131	1,872	1,906,019	619,860	334,390	78,457
Dist. 7, Berry.....	333	24,834	5,355	244	381	17,263	658	32	95	806	1,741,128	478,400	289,156	47,096
Dist. 8, Richland.....	314	23,144	4,478	34	808	6,376	586	10,004	204	654	1,175,240	378,760	199,600	45,960
Hart County	3,075	228,264	52,996	703	16,912	73,980	12,247	10,440	36,165	25,811	6,778,125	2,264,355	1,369,327	349,208
Dist. 1, Munfordville.....	602	44,112	10,476	53	4,557	14,397	1,921	1,724	7,345	3,639	1,467,460	491,190	290,025	68,877
Dist. 2, Horse Cave.....	530	37,024	9,332	153	3,056	12,163	2,515	582	7,145	1,778	1,669,860	533,023	291,740	74,832
Dist. 3, Hardynville.....	643	88,640	11,138	120	1,198	21,021	715	76	2,232	2,141	1,717,629	619,605	372,200	96,732
Dist. 4, Hammonville.....	474	41,281	8,343	199	284	12,853	1,538	1,038	5,885	10,494	817,650	254,210	145,005	48,356
Dist. 5, Priceville.....	826	68,197	13,707	181	7,517	13,816	5,538	8,801	13,558	7,759	1,105,529	366,267	204,267	60,321
Henderson County	2,825	243,558	113,109	4,543	24,675	60,723	6,616	6,878	9,810	17,305	12,973,107	3,385,874	1,866,640	610,188
Dist. 1, Point.....	195	25,975	11,632	1,479	4,120	2,496	460	398	2,261	3,129	1,264,445	231,190	105,490	65,440
Dist. 2, Spotsville.....	354	32,690	15,454	829	3,427	11,325	554	132	715	254	1,718,330	466,424	217,815	81,252
Dist. 3, Hebbardsville and Niagara.....	453	37,682	13,343	184	3,838	12,182	2,004	1,840	1,432	3,359	1,375,841	416,270	262,870	72,085
Dist. 4, Upper Henderson.....	128	11,359	8,201	110	497	1,207	394	282	304	364	1,179,815	402,550	224,750	66,300
Dist. 5, Lower Henderson.....	97	7,270	4,300	170	508	1,385	180	171	209	347	854,490	255,210	145,410	28,586
Dist. 6, Robard.....	323	32,377	12,882	294	3,274	9,410	900	2,230	2,028	1,359	1,315,446	345,580	192,705	64,005
Dist. 7, Corydon.....	557	45,880	20,860	723	5,074	14,988	679	1,947	1,192	1,817	2,217,015	631,040	300,016	78,330
Dist. 8, Walnut Bottom.....	518	50,325	20,987	754	4,337	7,729	1,445	778	1,669	6,676	3,047,735	637,210	355,985	154,190
Henry County	2,186	175,991	46,990	706	5,599	85,665	18,090	8,802	1,194	9,145	12,553,543	4,369,635	2,335,415	493,378
District 1.....	214	25,412	7,962	225	423	14,797	164	549	-----	1,292	1,970,983	561,675	321,125	56,917
District 2.....	314	27,384	10,866	11	30	14,303	135	100	48	1,691	2,369,375	831,725	365,860	112,350
District 3.....	492	37,065	10,369	61	338	18,492	2,639	3,320	442	1,404	2,896,750	1,067,655	657,850	105,076
District 4.....	448	33,796	8,064	162	1,657	17,106	4,138	689	219	1,761	2,326,850	805,995	413,625	116,635
District 5.....	276	25,030	3,707	144	1,561	7,098	9,159	1,768	393	1,200	810,550	311,815	183,525	19,040
District 6.....	442	27,304	6,022	103	1,590	13,869	1,855	2,176	92	1,597	2,169,035	800,800	463,900	82,400
Hickman County	1,434	123,655	50,712	3,185	11,387	34,121	5,109	2,817	11,925	5,019	4,770,448	1,289,245	780,887	202,630
Dist. 1, Columbus.....	173	20,674	9,339	755	2,497	3,551	746	223	3,072	491	635,110	126,555	79,150	29,150
Dist. 2, Clinton.....	303	26,339	11,172	810	2,044	6,150	1,019	394	2,616	1,134	1,062,250	326,818	197,237	54,953
Dist. 3, Burgin.....	427	30,498	10,744	635	2,937	9,796	1,373	559	2,577	1,824	1,014,545	282,562	187,770	46,046
Dist. 4, McAllister.....	184	13,949	5,263	196	313	5,674	653	226	985	236	706,001	177,900	116,630	15,320
Dist. 5, Moscow.....	219	19,114	8,384	672	1,197	4,850	728	645	1,190	848	790,590	210,065	118,250	32,230
Dist. 6, Spring Hill.....	128	13,081	6,210	41	1,399	3,800	590	170	1,485	386	522,950	165,346	81,150	24,931
Hopkins County	2,653	220,043	69,333	2,932	33,057	44,854	9,065	7,518	32,191	21,093	8,487,182	2,480,890	1,599,035	399,182
Dist. 1, Curtall.....	431	26,872	8,771	94	8,107	3,403	324	417	4,681	1,075	783,845	257,060	195,655	41,570
Dist. 2, Earlington.....	165	14,408	3,395	192	2,526	3,803	1,794	122	2,094	482	794,190	224,903	138,450	20,800
Dist. 3, Court House.....	316	30,803	9,851	489	5,027	5,683	821	800	6,017	1,915	1,319,823	362,530	247,075	62,531
Dist. 4, Hanson.....	458													

AGRICULTURE—KENTUCKY

NUMBER OF FARMS, FARM ACREAGE, AND SPECIFIED FARM VALUES, BY COUNTIES AND MINOR CIVIL DIVISIONS: 1930—Continued

COUNTY AND MINOR CIVIL DIVISION	Number of farms April 1, 1930	ALL LAND IN FARMS, APRIL 1, 1930, CLASSIFIED ACCORDING TO USE IN 1929								SPECIFIED FARM VALUES, APRIL 1, 1930				
		Crop land				Pasture land			Wood-land not used for pasture	All other land in farms	Farm land and buildings	All farm buildings	Farmers' dwellings	Farm implements and machinery
		All land in farms (acres)	Crops harvested (acres)	Crop failure (acres)	Idle or fallow (acres)	Plow-able (acres)	Wood-land (acres)	All other (acres)						
Jackson County	1,965	126,705	32,187	788	19,061	22,726	11,407	5,923	34,875	8,726	2,075,383	649,980	423,305	79,686
Dist. 1, McKee.....	246	13,224	3,290	86	722	2,805	561	63	5,109	588	159,705	46,635	31,575	10,260
Dist. 2, Sturgeon.....	292	21,328	6,179	136	2,299	4,539	247	739	6,712	495	352,030	101,700	64,870	13,039
Dist. 3, Pond Creek.....	441	31,968	9,379	189	2,441	5,997	2,601	1,911	5,976	4,074	722,068	207,315	134,875	28,487
Dist. 4, Horse Lick.....	231	16,183	4,626	146	1,453	3,916	1,057	396	4,467	1,622	222,215	66,605	43,895	8,848
Dist. 5, Cavanaugh.....	242	17,475	2,462	12	688	368	5,033	2,837	5,832	303	190,980	100,095	77,465	4,944
Dist. 6, Coyle.....	262	17,899	3,865	183	2,084	4,091	1,415	683	4,115	1,463	251,145	88,540	37,940	11,308
Dist. 7, Gray Hawk.....	151	8,728	2,796	36	383	1,970	493	205	2,664	181	177,240	59,090	32,685	2,800
Jefferson County	2,616	160,319	63,569	3,139	15,533	28,451	9,562	22,877	7,421	9,749	31,641,385	10,917,405	7,583,855	1,114,747
District 1.....	449	42,946	18,735	445	3,219	8,592	3,860	4,569	768	2,738	11,709,264	3,768,529	2,853,100	386,357
District 2.....	666	58,215	19,292	338	4,167	19,468	2,795	10,449	1,787	2,979	8,677,800	2,966,110	2,051,435	357,133
District 3.....	529	26,396	8,927	1,085	5,089	3,330	1,303	1,314	3,483	1,595	4,110,184	1,273,491	883,820	175,397
District 4.....	741	32,199	16,289	1,294	2,978	5,791	1,591	534	1,382	2,395	6,679,087	2,754,460	2,193,100	182,690
District 5.....	19	281	135	26	23	78	1	1	1	17	232,550	81,550	57,400	2,255
District 6.....	11	169	122	11	30	1	1	1	1	17	135,300	53,235	25,050	5,780
All other minor civil divisions (2) ¹	10	183	71	11	18	52	12	11	1	8	197,400	29,950	19,950	5,225
Jessamine County	1,315	97,636	34,404	995	1,438	48,120	2,648	2,228	1,051	6,161	11,093,961	3,524,210	2,002,835	408,796
Dist. 1, Nicholasville.....	52	3,696	1,117	38	1,641	155	89	58	504,634	146,900	82,100	7,275		
Dist. 2, Lee.....	296	21,971	7,722	94	636	9,936	822	397	431	2,295	2,538,685	829,300	489,275	103,945
Dist. 3, Keene.....	258	28,814	11,165	324	351	15,864	63	147	849	3,602,452	1,012,360	534,150	145,860	
Dist. 4, Marble Creek.....	265	18,027	6,696	196	377	8,961	495	728	311	1,073	2,061,090	705,125	403,515	56,700
Dist. 5, Plaquemine.....	441	23,125	8,454	233	84	12,438	1,213	453	142	1,588	2,327,100	830,525	493,795	94,016
Johnson County	2,381	142,529	38,843	1,087	15,463	36,735	14,362	7,366	22,072	16,626	3,950,365	1,289,355	950,505	96,666
District 1.....	294	14,681	2,895	156	641	3,219	1,859	494	1,700	3,322	776,000	232,790	183,290	25,058
District 2.....	100	5,911	913	18	50	1,939	1,064	140	1,364	403	170,850	70,610	52,965	1,126
District 3.....	495	32,468	5,983	78	2,152	7,124	1,436	2,429	6,010	6,256	825,465	275,545	204,100	17,663
District 4.....	579	29,338	9,999	485	5,898	19,202	4,525	1,468	3,738	3,923	977,800	299,055	190,775	24,314
District 5.....	545	34,305	7,289	263	4,479	19,463	2,338	1,378	6,102	1,973	858,530	288,665	211,495	17,086
District 6.....	328	15,626	2,679	67	1,243	3,100	1,457	3,158	749	341,720	132,690	107,880	11,419	
Kenton County	1,590	81,161	20,187	580	3,995	27,079	6,400	10,315	1,877	4,806	9,238,887	3,706,798	2,469,145	400,676
District 2.....	198	8,178	1,645	121	716	2,829	643	903	318	1,306	1,354,355	600,095	439,800	39,063
District 3.....	114	2,737	784	67	293	810	350	138	267	338	1,340,925	518,140	387,450	24,465
District 4.....	112	7,699	1,769	46	520	1,328	254	2,378	97	367	1,042,600	353,700	244,950	65,465
District 5.....	419	29,235	7,980	262	1,422	12,822	922	3,802	666	1,389	2,986,134	1,244,969	841,760	152,677
District 6.....	447	33,952	7,929	144	1,044	9,893	4,233	9,094	559	1,056	2,502,873	959,954	555,345	119,016
Knott County	1,951	132,719	19,806	237	12,440	23,992	10,681	4,162	73,432	7,946	3,088,650	806,218	599,574	49,419
Dist. 1, Hindman and Lower Troublesome.....	236	22,762	4,065	72	2,121	3,678	3,449	932	7,014	1,411	581,935	198,278	130,799	10,318
Dist. 2, Upper Carr and Middle Carr.....	302	29,468	3,189	46	2,135	2,783	1,695	181	9,974	465	483,685	133,435	95,885	10,248
Dist. 3, Yellow Creek and Irishman of Carr.....	141	9,771	1,183	46	893	1,681	1,452	435	2,963	1,718	169,345	46,270	35,070	3,402
Dist. 4, Lotts Creek, Clear Creek, and Lower Ball.....	311	27,419	2,917	11	2,993	5,122	689	1,177	13,933	1,067	488,400	113,155	100,405	5,983
Dist. 5, Upper Ball, Quicksand, Rock Fork, and Salt Lick.....	324	23,684	2,715	13	1,814	2,673	434	10	14,836	989	399,640	104,905	76,340	3,383
Dist. 6, Caney and Jones Fork.....	319	28,146	2,975	37	1,705	5,428	298	353	16,143	1,207	551,230	100,600	75,715	5,547
Dist. 7, Beaver.....	218	26,469	2,743	12	1,269	3,027	2,664	1,674	8,589	1,089	412,415	109,575	85,360	10,538
Knox County	2,890	156,206	32,595	1,141	19,861	32,789	9,621	3,805	43,878	11,690	4,034,116	1,084,789	807,758	137,034
District 1.....	316	15,129	3,439	182	3,453	2,979	674	693	3,153	651	591,795	168,380	123,838	17,498
District 2.....	242	8,177	2,398	69	1,290	1,815	807	125	1,489	384	409,337	110,665	87,830	14,598
District 3.....	381	18,767	3,882	89	2,918	3,718	2,941	332	5,048	739	458,337	105,600	83,315	8,739
District 4.....	385	25,339	3,338	205	643	8,636	1,264	119	10,163	560	352,510	63,480	63,060	7,572
District 5.....	513	35,660	6,288	34	5,452	5,774	1,228	608	10,630	5,536	641,395	184,760	130,765	13,391
District 6.....	272	13,027	3,979	114	1,629	2,741	1,694	549	2,162	819	513,632	190,215	141,865	29,899
District 7.....	384	20,949	4,362	93	3,154	2,981	790	1,691	6,187	1,691	529,500	121,041	90,575	32,068
District 8.....	357	18,864	4,379	355	2,242	4,664	1,193	295	4,446	1,310	537,610	120,648	80,913	13,259
Larue County	1,331	144,979	29,435	625	7,184	48,719	6,772	11,942	18,660	11,581	4,930,505	1,897,200	1,085,620	301,040
Dist. 1, Hodgenville.....	363	35,215	10,711	298	1,874	16,127	1,150	1,645	1,297	2,613	1,514,820	573,300	345,000	68,445
Dist. 2, Athertonville.....	192	28,634	6,925	18	917	6,689	2,421	1,501	5,865	3,798	701,870	224,880	135,500	40,506
Dist. 3, Buffalo.....	475	39,025	9,806	118	1,910	11,618	1,377	3,969	7,662	2,574	1,174,825	468,920	280,895	79,460
Dist. 4, Magnolia.....	596	42,165	11,930	91	2,433	15,276	1,324	4,536	3,856	2,590	1,428,960	600,100	324,225	112,629
Laurel County	2,892	162,313	48,925	614	14,171	30,333	10,336	7,673	36,194	16,065	4,736,209	1,663,892	1,162,166	253,972
District 1.....	273	12,699	4,760	140	667	3,609	738	293	1,933	1,209	689,610	261,480	199,125	26,670
District 2.....	347	23,899	8,436	93	2,355	5,429	732	497	6,155	1,959	854,605	339,760	244,980	42,465
District 3.....	441	29,431	9,741	107	993	8,438	1,565	2,550	5,526	715	918,428	270,525	174,857	47,124
District 4.....	288	18,486	3,732	39	1,267	2,676	3,774	1,128	3,011	815	224,450	67,814	67,814	11,533
District 5.....	351	22,648	6,379	18	2,190	2,382	818	333	8,230	1,195	499,000	171,150	126,015	46,985
District 6.....	791	44,932	13,659	125	3,254	6,828	2,248	2,577	7,603	9,137	1,050,494	322,777	208,215	49,732
District 7.....	341	16,343	2,687	49	1,965	1,571	603	299	2,736	992	439,625	204,200	14	

AGRICULTURE—KENTUCKY

237

NUMBER OF FARMS, FARM ACREAGE, AND SPECIFIED FARM VALUES, BY COUNTIES AND MINOR CIVIL DIVISIONS: 1930—Continued

COUNTY AND MINOR CIVIL DIVISION	Number of farms April 1, 1930	ALL LAND IN FARMS, APRIL 1, 1930, CLASSIFIED ACCORDING TO USE IN 1929								SPECIFIED FARM VALUES, APRIL 1, 1930				
		All land in farms (acres)	Crop land			Pasture land			Wood-land not used for pasture (acres)	All other land in farms (acres)	Farm land and buildings (dollars)	All farm buildings (dollars)	Farmers' dwellings (dollars)	Farm implements and machinery (dollars)
			Crops harvested (acres)	Crop failure (acres)	Idle or fallow (acres)	Flow-able (acres)	Wood-land (acres)	All other (acres)						
Lawrence County	2,409	223,480	36,098	1,076	15,805	54,933	28,572	18,809	57,700	10,499	5,401,907	1,593,695	1,121,038	197,847
District 1.....	236	22,345	3,412	151	1,264	4,274	4,578	134	7,576	956	707,028	153,515	129,630	21,389
District 2.....	322	25,445	3,327	64	731	1,327	7,822	846	10,461	867	593,554	202,130	147,630	16,103
District 3.....	238	23,210	3,426	189	1,593	4,653	5,710	600	6,654	385	457,160	108,000	73,530	21,608
District 4.....	371	36,503	7,258	215	3,417	6,795	2,477	3,348	9,358	1,635	662,125	170,400	119,290	23,178
District 5.....	296	28,349	4,188	301	3,722	5,593	837	2,453	8,507	2,718	510,585	178,475	135,116	10,515
District 6.....	344	34,517	5,667	16	743	11,108	2,831	7,862	5,611	737	1,041,175	313,455	208,170	35,411
District 7.....	320	26,782	4,509	102	1,571	14,845	1,292	598	3,092	184	953,230	259,240	186,240	39,477
District 8.....	282	26,329	4,308	38	2,762	6,338	3,025	1,060	5,841	3,017	497,050	178,350	121,440	24,163
Lee County	1,288	78,198	14,680	651	7,657	16,055	6,629	1,574	27,190	3,922	1,727,403	632,527	469,585	61,192
Dist. 1, Beattyville.....	279	12,850	2,669	44	466	2,661	1,695	49	4,277	689	377,858	153,682	122,550	8,612
Dist. 2, St. Helens.....	425	28,978	5,767	292	3,960	7,915	2,688	776	6,197	1,383	995,010	236,645	177,822	22,052
Dist. 3, New Virginia.....	284	19,623	2,829	272	2,406	3,401	1,547	458	7,555	1,155	253,045	92,225	66,745	10,074
Dist. 4, Heidelberg.....	300	10,747	3,415	43	825	1,778	599	291	9,101	695	401,460	149,975	102,065	20,454
Leslie County	1,627	131,680	17,470	391	4,022	16,399	7,201	2,011	76,270	7,796	2,814,380	709,190	553,220	44,089
Dist. 1, Hyden.....	191	14,672	2,280	32	926	1,628	1,054	49	8,350	353	353,485	73,410	68,360	2,477
Dist. 2, Big Creek.....	242	15,544	2,531	196	283	1,471	281	338	8,681	1,763	309,770	168,690	152,255	6,504
Dist. 3, Marrowbone.....	114	16,255	1,307	176	176	1,266	874	140	9,670	2,822	280,976	39,250	26,275	2,511
Dist. 4, Cutshin.....	355	35,513	4,066	22	873	4,036	320	372	25,473	351	727,736	103,158	66,828	7,903
Dist. 5, Bad Creek.....	290	19,384	2,885	64	676	3,456	3,888	678	6,629	1,078	494,775	117,867	92,822	5,799
Dist. 6, Wooton.....	250	17,090	2,570	60	1,024	2,249	402	301	10,036	348	393,760	117,290	84,080	9,053
Dist. 7, Elkhorn.....	185	13,096	1,831	11	64	2,163	332	133	7,431	1,061	253,858	89,325	62,500	9,822
Letcher County	1,674	109,812	15,137	373	10,401	15,938	7,367	1,482	54,866	4,248	2,962,265	794,733	571,843	64,808
Dist. 1, West Whitesburg.....	255	13,928	1,838	11	1,757	2,006	1,453	136	6,390	337	267,035	113,825	87,785	6,297
Dist. 2, Jenkins.....	82	6,286	640	26	477	1,010	1,240	40	2,630	223	259,590	71,050	46,835	3,370
Dist. 3, Rockhouse.....	407	22,391	3,460	40	2,316	3,056	912	209	11,052	666	531,120	146,558	106,893	8,622
Dist. 4, Cumberland.....	140	15,339	1,369	39	853	2,467	722	90	9,251	548	521,875	96,000	74,900	17,520
Dist. 5, River (Lower Rockhouse).....	274	19,157	2,858	60	2,627	1,653	447	311	10,735	466	454,350	105,045	72,710	9,212
Dist. 6, Lino Fork.....	285	22,660	2,885	63	1,932	1,918	555	375	13,556	1,376	431,215	74,435	50,880	5,959
Dist. 7, East Whitesburg.....	162	6,383	1,240	80	306	2,053	1,324	226	746	408	385,550	147,250	99,975	10,006
Dist. 8, Millstone.....	69	3,668	847	4	133	1,175	714	95	506	194	121,530	40,570	31,865	3,822
Lewis County	2,196	229,264	38,344	1,130	11,208	34,118	47,401	11,566	70,804	14,893	5,712,133	1,986,375	1,125,845	242,122
District 1.....	290	22,595	4,793	244	1,648	3,169	5,596	2,241	2,445	2,459	906,673	308,580	162,925	35,047
District 2.....	367	41,829	7,012	297	1,432	5,547	10,500	2,835	12,246	1,960	1,240,550	435,130	262,230	54,649
District 3.....	226	27,601	3,164	66	1,331	1,590	6,289	643	13,662	756	467,305	138,515	85,325	13,202
District 4.....	308	36,271	4,502	16	645	3,599	8,105	476	15,898	3,270	373,410	111,885	70,060	8,618
District 5.....	268	38,816	5,354	8	688	1,854	9,994	1,161	16,456	3,301	561,025	208,075	100,200	39,865
District 6.....	260	22,522	4,881	228	3,988	7,571	205	162	4,866	621	714,175	340,400	178,750	41,797
District 7.....	364	28,326	6,608	250	1,066	9,814	1,726	3,715	3,065	2,222	1,114,645	356,730	228,460	37,090
District 8.....	113	11,404	1,970	21	468	1,414	4,966	135	2,166	304	394,350	90,450	55,895	12,184
Lincoln County	2,692	200,630	60,767	1,321	11,236	67,447	10,932	5,534	27,188	16,205	10,073,633	3,349,151	2,147,680	364,633
Dist. 1, Stanford.....	528	50,535	16,413	365	696	28,512	905	947	1,820	877	4,028,335	1,197,050	728,150	154,741
Dist. 2, Cran Orchard.....	693	56,178	14,994	493	2,564	15,268	5,370	1,311	7,038	9,120	1,510,580	476,510	315,025	43,401
Dist. 3, Waynesburg.....	847	48,129	13,166	261	3,623	9,921	2,169	769	15,900	2,137	1,496,945	707,645	478,130	79,940
Dist. 4, Hustonville.....	624	45,791	16,194	202	4,353	13,746	2,488	2,567	2,410	3,891	3,037,793	967,946	628,375	106,550
Livingston County	1,339	178,770	50,528	4,010	12,842	54,779	13,557	7,094	20,552	15,478	3,539,281	955,985	558,915	168,546
Dist. 1, Smithland.....	170	25,637	6,277	1,259	1,318	7,568	1,231	586	2,136	5,262	486,470	109,080	61,150	18,450
Dist. 2, Skidill.....	334	39,641	10,800	676	3,071	9,016	5,457	1,513	5,639	3,469	797,811	220,365	129,835	40,045
Dist. 3, Salem.....	206	25,440	7,138	388	1,508	8,746	267	1,271	3,611	2,511	523,800	156,425	91,485	25,173
Dist. 4, Dyer Hill.....	219	32,682	10,864	72	1,242	14,191	3,811	60	2,605	337	666,775	183,255	114,175	33,306
Dist. 5, Carrsville.....	232	33,791	9,267	538	3,852	10,841	1,015	589	5,027	2,662	618,420	168,115	101,220	27,184
Dist. 6, Panhandle.....	60	7,760	3,382	840	343	1,610	703	235	272	345	190,440	60,430	29,625	8,540
Dist. 7, Lola.....	118	13,829	3,300	237	1,508	2,807	1,073	2,750	1,262	892	265,565	88,325	31,425	15,840
Logan County	3,379	308,324	101,395	2,217	38,753	74,725	16,587	11,558	37,473	26,617	11,520,014	4,227,865	2,314,775	666,819
Dist. 1, Russellville.....	389	36,285	10,770	182	4,412	8,063	4,048	4,831	1,588	1,588	1,142,875	459,470	280,655	75,945
Dist. 2, Adairville.....	328	22,803	9,931	10	171	9,198	429	34	1,862	1,226	1,542,369	522,475	276,825	54,324
Dist. 3, Olmstead.....	439	32,535	12,326	379	2,482	8,239	993	1,069	1,698	6,449	1,506,420	600,495	321,730	81,937
Dist. 4, Lewisburg.....	632	56,975	17,390	164	7,040	8,906	3,691	2,421	8,715	8,648	1,375,256	548,195	307,370	75,830
Dist. 5, Auburn.....	536	65,727	19,093	929	8,855	18,003	3,811	2,987	9,873	2,346	1,922,093	634,800	328,200	95,578
Dist. 6, Schochoh.....	315	30,366	11,939	397	4,453	8,223	789	793	2,384	1,361	1,809,215	625,670	322,500	123,485
Dist. 7, Gordonsville.....	472	42,096	11,750	324	6,938	8,000	1,316	1,787	6,663	5,296	1,183,910	430,340	250,895	51,625
Dist. 8, Russellville.....	268	22,477	7,596	132	4,321	6,069	2,100	46	1,487	699	1,038,035	405,920	226,600	78,065
Lyon County	1,210	121,336	31,530	2,410	11,153	24,275	7,715	4,927	24,868	14,958	2,648,833	777,136	469,291	136,550
Dist. 1, Eddyville.....														

AGRICULTURE—KENTUCKY

NUMBER OF FARMS, FARM ACREAGE, AND SPECIFIED FARM VALUES, BY COUNTIES AND MINOR CIVIL DIVISIONS: 1930—Continued

COUNTY AND MINOR CIVIL DIVISION	Number of farms April 1, 1930	ALL LAND IN FARMS, APRIL 1, 1930, CLASSIFIED ACCORDING TO USE IN 1929									SPECIFIED FARM VALUES, APRIL 1, 1930			
		Crop land				Pasture land			Wood-land not used for pasture	All other land in farms	Farm land and buildings	All farm buildings	Farmers' dwellings	Farm implements and machinery
		All land in farms	Crops harvested	Crop failure	Idle or fallow	Flow-able	Wood-land	All other						
		(acres)	(acres)	(acres)	(acres)	(acres)	(acres)	(acres)	(acres)	(dollars)	(dollars)	(dollars)	(dollars)	
McCracken County	1,979	120,435	41,006	2,831	14,037	25,007	5,393	4,103	8,083	18,750	7,359,005	2,689,494	1,695,317	286,659
Dist. 1	4	336	277	25		12	15			7	39,700	9,600	6,000	800
Dist. 2	9	97	48	5	19	8	2			15	110,500	54,400	21,400	5,775
Dist. 3	10	44	30	1	5	6	2				14,850	8,100	6,800	2,890
Dist. 4	5	267	182			44					31,000	10,270	7,000	2,830
Dist. 5, Clark's River	244	17,828	5,222	607	2,431	2,875	2,243	1,191	1,780	1,419	1,025,644	307,715	183,295	34,996
Dist. 6, Florence Station	496	31,463	9,138	548	5,674	6,889	1,413	890	2,982	3,969	1,679,680	641,898	334,721	79,821
Dist. 7, Massac	587	30,198	10,331	634	3,823	7,865	986	914	1,145	4,522	2,787,131	1,095,721	731,306	97,825
Dist. 8, Woodville	624	40,172	15,778	1,041	2,705	7,908	737	1,148	2,178	8,677	1,770,500	660,790	404,825	61,622
McCreary County	1,058	50,999	9,652	499	5,478	4,052	1,063	695	29,447	8,593	833,288	375,171	274,254	44,472
District 1	359	6,814	1,633	30	990	440	210	32	3,244	195	380,275	199,522	151,085	19,661
District 2	87	5,461	923	45	418	235	101	31	2,562	146	76,930	37,240	27,375	3,591
District 3	115	9,069	1,578	66	1,084	537	274	174	5,088	278	72,094	25,199	21,195	4,783
District 4	106	16,160	1,278	46	989	1,002	118	10	6,238	800	52,625	21,150	11,805	2,224
District 5	162	6,572	1,084	41	1,115	224	293	56	3,088	671	88,554	44,695	34,789	6,363
District 6	130	6,635	1,223	110	952	667	390	278	1,133	5,282	43,036	14,045	5,325	1,276
District 7	36	4,518	551	72	284	142	111	86	2,460	812	27,050	6,700	3,750	1,535
District 8	81	7,820	1,382		606	815	166	28	4,414	409	92,122	26,020	18,890	5,004
McLean County	1,276	122,838	55,530	1,545	16,657	20,065	3,569	6,794	12,067	15,392	5,036,285	1,568,305	850,203	288,970
Dist. 1, Rumsey	335	20,786	11,711	166	2,599	2,672	538	306	1,419	1,465	939,940	274,275	150,538	60,898
Dist. 2, Sacramento	298	19,579	7,696	463	3,474	762	1,115	2,890	2,320	1,917	692,214	197,585	122,910	52,315
Dist. 3, Livermore	250	19,081	7,728	153	1,147	4,435	268	86	1,170	4,167	827,790	276,250	131,125	37,400
Dist. 4, Vienna	215	21,805	8,854	214	3,499	4,141	706	1,133	1,392	1,806	792,860	236,055	116,965	50,325
Dist. 5, Beech Grove	206	23,090	7,502	313	1,370	4,001	405	2,139	2,294	5,966	752,996	259,295	147,950	35,627
Dist. 6, Island	83	11,089	3,996	102	1,678	1,199	695	214	2,537	666	397,600	97,550	55,650	13,600
Dist. 7, Calhoun	249	16,508	8,030	134	2,980	3,815	104	26	935	415	732,885	227,295	125,065	39,165
Madison County	3,814	252,516	65,490	937	3,810	139,853	10,594	11,613	9,050	11,846	18,979,967	5,623,552	3,473,697	621,115
Dist. 1	36	11,997	2,605	50	135	7,597	69	343	30	1,168	981,300	203,300	72,450	17,975
Dist. 2	15	994	208	8		623	46		8	11	100,400	60,900	38,400	1,030
Dist. 3, Frankfort	519	26,895	9,597	90	24	21,887	1,445	2,175	343	1,334	3,584,590	1,015,985	648,000	114,633
Dist. 4, Union	544	45,462	16,422	45	199	22,216	2,452	6,266	679	2,973	2,645,880	819,645	518,025	100,829
Dist. 5, Yates	730	14,555	396	922	28,796	3,169	1,680	4,424	1,999	3,267,386	1,029,240	657,595	143,742	
Dist. 6, Glade	621	28,693	10,282	311	760	19,040	2,233	709	2,962	2,283	2,594,650	731,420	475,480	37,270
Dist. 7, Kirksville	667	8,428	1,537		1,537	24,631	549	415	395	1,038	4,054,171	1,037,797	690,027	134,215
Dist. 8, Millton	682	28,036	8,569	87	105	15,063	581	27	209	540	1,845,590	720,265	383,720	71,400
Magoffin County	2,427	169,135	30,894	783	8,002	41,839	22,291	15,807	37,329	12,790	3,974,772	1,215,655	874,580	116,554
District 1	563	22,536	5,145	193	535	4,337	3,448	2,496	5,830	1,762	890,015	349,375	223,510	45,139
District 2	526	24,036	6,168	49	3,935	10,002	4,662	1,192	5,630	2,769	732,310	235,815	189,368	15,596
District 3	465	39,475	9,968	307	2,170	11,170	5,719	1,401	6,988	3,654	868,725	257,190	195,190	25,400
District 4	491	25,107	4,960	32	1,123	8,882	4,378	1,845	12,968	1,689	583,150	227,735	167,235	16,190
District 5	400	36,691	5,057	391	539	7,548	4,084	9,373	6,783	2,916	630,572	145,540	99,277	15,229
Marion County	1,346	131,217	46,130	629	3,985	58,804	7,060	14,367	40,872	8,970	7,968,520	2,516,800	1,387,361	310,383
Dist. 1, Haysville	280	19,219	4,280	165	7,921	885	2,004	2,350	924	941,800	251,100	163,100	40,520	
Dist. 2, Bradfordsville	213	24,136	5,675	49	486	6,214	347	1,44	10,516	705	1,250,100	309,150	177,275	41,673
Dist. 3, North Lebanon	296	25,184	8,174	37	1,00	14,320	232	987	227	1,107	1,864,285	675,400	318,166	49,190
Dist. 4, South Lebanon	206	27,030	6,492	207	1,263	7,372	714	244	11,222	4,006	1,206,005	404,125	238,400	30,177
Dist. 5, New Market	173	14,945	3,849	65	841	2,682	1,381	437	3,894	1,790	610,850	120,160	62,705	27,285
Dist. 6, Raywick	296	28,125	6,280	132	600	4,841	1,255	3,572	9,858	1,587	762,540	191,695	112,030	26,177
Dist. 7, St. Mary	159	16,435	3,700	4	274	4,460	1,158	4,276	179	387	714,030	259,200	133,650	40,815
Dist. 8, Chicago	279	23,220	5,580	135	326	10,794	1,688	2,013	2,626	2,058	818,904	305,910	182,035	54,644
Marshall County	2,417	170,316	51,897	8,269	25,202	28,613	6,834	8,188	24,445	21,798	4,552,193	1,451,732	961,930	243,973
District 1	411	33,421	7,898	641	4,123	3,860	1,518	4,138	6,281	4,962	762,800	223,365	157,480	37,775
District 2	560	45,967	1,663	9,661	8,767	2,301	1,080	7,432	4,636	1,161,150	360,380	226,090	58,163	
District 3	499	32,460	11,219	725	4,725	6,627	1,308	1,147	3,389	3,922	1,026,912	362,627	236,720	50,162
District 4	435	26,591	9,418	171	3,856	5,237	630	901	4,164	2,224	763,635	259,005	176,200	40,960
District 5	512	28,771	9,653	167	3,497	4,722	1,187	922	3,179	6,044	837,696	246,375	165,440	56,183
Martin County	993	75,345	9,518	325	7,347	9,701	9,549	2,854	25,338	11,611	1,480,362	434,178	320,431	31,404
Dist. 1, Eden	129	11,074	1,322	28	206	1,672	2,598	572	3,836	1,800	228,205	62,050	39,440	4,747
Dist. 2, Lick Branch	125	9,782	1,088	1	1,649	962	230	1	6,319	1,32	155,100	23,025	17,335	2,004
Dist. 3, Big Elk	201	10,627	1,086	113	510	1,807	2,233	1,145	1,830	1,303	199,805	67,018	47,045	1,821
Dist. 4, Emily	132	8,619	856	59	2,292	606	1,384	266	2,366	170	285,025	92,550	73,275	6,480
Dist. 5, Stafford Fork	123	9,469	1,189	81	1,369	1,154	567	470	26	128,775	41,900	32,978	8,861	
Dist. 6, John Davis	85	9,090	950	6	463	813	1,382	41	5,360	128	137,174	17,505	13,008	2,850
Dist. 7, Upper Wolf	188	16,279	1,477	37	1,278	2,687	1,195	542	921	8,042	373,278	140,130	97,295	9,631
Mason County	1,548	156,279	54,968	895	1,672	54,479	4,874	6,274	1,097	4,517	14,180,528	4,090,990	2,236,750	562,561
District 1	10	2,325	794	24	280	1,067	30	35		185	329,600	62,300	30,600	1,975
District 2	3	285	32			253					27,200			

AGRICULTURE—KENTUCKY

239

NUMBER OF FARMS, FARM ACREAGE, AND SPECIFIED FARM VALUES, BY COUNTIES AND MINOR CIVIL DIVISIONS: 1930—Continued

COUNTY AND MINOR CIVIL DIVISION	Number of farms April 1, 1930	ALL LAND IN FARMS, APRIL 1, 1930, CLASSIFIED ACCORDING TO USE IN 1929								SPECIFIED FARM VALUES, APRIL 1, 1930				
		All land in farms (acres)	Crop land			Pasture land			Wood-land not used for pasture (acres)	All other land in farms (acres)	Farm land and buildings (dollars)	All farm buildings (dollars)	Farmers' dwellings (dollars)	Farm implements and machinery (dollars)
			Crops harvested (acres)	Crop failure (acres)	Idle or fallow (acres)	Plow-able (acres)	Wood-land (acres)	All other (acres)						
Meade County	1,238	158,860	37,177	1,778	14,148	48,270	13,914	10,148	26,661	6,783	3,645,604	1,256,838	794,170	206,654
District 1.....	272	29,189	7,408	759	2,243	12,166	1,980	405	1,921	2,307	919,190	357,276	183,500	55,670
District 2.....	215	28,878	6,463	167	1,216	8,181	769	4,800	3,629	653	771,150	277,573	170,285	84,940
District 3.....	257	37,538	9,027	155	3,921	15,738	1,880	1,562	3,811	1,444	786,025	332,570	197,495	52,093
District 4.....	107	16,432	4,683	392	2,586	4,565	275	825	2,224	542	379,300	149,400	95,000	28,490
District 5.....	183	24,753	4,939	214	2,233	3,178	4,772	824	8,150	443	314,641	104,663	63,475	14,196
District 6.....	202	24,010	6,257	91	1,949	2,442	4,238	1,733	6,926	1,374	374,785	188,325	77,815	20,806
Menifee County	879	93,174	12,641	348	5,695	10,065	14,845	6,440	37,789	5,401	1,104,810	324,843	302,645	55,103
District 1.....	254	26,666	3,545	78	1,473	1,790	4,254	2,149	11,928	1,449	303,215	108,220	72,295	16,360
District 2.....	270	27,994	4,129	67	2,840	2,692	3,026	2,853	10,544	2,243	388,650	98,515	57,295	21,302
District 3.....	355	38,514	4,967	203	1,882	5,523	7,565	1,438	15,327	1,609	412,945	117,910	73,055	17,405
Mercer County	1,850	154,738	50,325	537	2,017	79,195	6,457	7,954	1,555	6,898	11,751,420	4,073,077	3,281,605	483,813
District 1.....	453	33,106	9,438	51	44	18,966	547	3,562	129	519	2,064,470	800,632	486,775	87,653
District 2.....	345	28,444	6,576	123	1,236	17,960	163	655	533	1,198	1,462,155	558,775	326,575	49,940
District 3.....	370	33,060	8,782	209	308	16,935	3,759	1,416	195	1,486	1,860,190	647,660	374,185	89,281
District 4.....	352	28,982	11,840	140	70	11,626	1,446	1,353	329	2,278	2,888,095	931,400	495,950	124,798
District 5.....	293	29,123	12,973	14	311	12,945	482	993	359	1,046	3,137,350	983,610	505,270	120,350
District 6.....	37	1,943	736	-----	48	863	60	35	10	191	339,250	151,000	102,900	11,790
Metcalf County	2,154	180,028	45,849	865	11,073	27,422	8,884	5,006	38,772	22,052	3,839,628	1,373,325	832,480	283,024
Dist. 1, Edmonton.....	807	59,203	17,885	449	4,651	8,699	5,174	2,173	9,911	10,271	1,567,223	568,135	339,895	82,628
Dist. 2, Sulphur Well.....	642	43,359	12,537	193	2,922	13,347	1,960	1,217	4,860	6,304	1,263,620	459,935	262,625	87,318
Dist. 3, Summer Shade.....	705	57,466	15,527	223	3,495	5,386	1,750	1,616	23,992	5,477	1,008,785	345,255	219,960	93,078
Monroe County	2,399	186,914	55,187	711	23,504	21,180	14,741	6,660	48,729	16,222	3,806,351	1,217,950	750,070	218,134
Dist. 1, Gum.....	292	23,706	7,245	62	3,112	2,931	2,153	916	5,254	2,033	518,671	161,370	100,145	25,655
Dist. 2, Turner.....	344	22,995	7,312	155	2,372	3,516	1,385	1,383	3,545	3,146	471,810	192,180	124,685	51,877
Dist. 3, Brush.....	233	17,749	4,824	38	1,649	2,090	1,006	142	4,640	3,361	245,155	80,150	62,290	20,868
Dist. 4, Center Point.....	326	28,952	7,907	113	4,997	1,749	1,620	1,065	9,269	2,232	694,640	144,815	79,735	30,793
Dist. 5, East Tompkinsville.....	415	36,924	9,626	188	4,914	3,929	3,093	880	12,179	2,116	632,080	192,915	108,700	29,769
Dist. 6, West Tompkinsville.....	281	16,627	5,654	10	1,560	2,249	1,692	338	4,462	662	461,740	176,830	123,950	17,989
Dist. 7, Union.....	242	19,616	6,884	94	1,169	2,112	2,950	1,613	3,762	1,032	432,320	122,350	70,600	20,790
Dist. 8, Gamaliel.....	266	20,375	5,735	51	3,731	2,684	692	323	5,618	1,641	349,935	147,340	89,955	20,423
Montgomery County	1,261	100,466	24,071	280	2,353	53,502	3,001	4,622	8,991	3,646	2,740,305	2,789,005	1,648,635	313,563
District 1.....	18	829	267	-----	24	526	-----	2	-----	10	152,830	50,060	35,605	2,300
District 2.....	245	16,604	4,547	23	23	11,265	20	9	-----	632	1,928,235	591,800	272,225	45,495
District 3.....	302	24,945	6,010	10	422	14,643	1,385	1,506	371	598	2,704,613	791,960	401,725	107,235
District 4.....	334	25,990	5,710	139	470	10,577	787	1,773	5,128	1,456	1,648,310	494,925	290,750	49,168
District 5.....	222	21,290	4,401	75	850	10,673	779	370	3,479	663	1,448,810	380,815	223,905	58,975
District 6.....	140	10,808	3,136	33	565	5,818	80	876	13	287	1,857,507	479,945	264,425	50,390
Morgan County	2,633	209,463	42,162	1,144	12,813	43,729	20,390	20,356	55,919	13,020	4,234,325	1,190,213	779,948	145,864
District 1.....	503	36,406	7,377	511	3,377	8,259	3,135	5,488	6,478	1,781	889,825	257,675	184,460	24,464
District 2.....	848	67,839	16,349	353	3,659	19,756	5,073	7,633	10,293	4,717	1,580,980	490,963	308,670	73,709
District 3.....	504	39,788	7,737	167	2,173	6,512	2,037	2,669	13,560	4,908	560,210	206,800	126,835	24,407
District 4.....	778	65,430	10,699	113	3,599	9,202	10,069	4,566	25,568	1,614	1,217,310	234,745	164,963	22,684
Muhlenberg County	2,469	183,010	56,809	2,350	17,433	26,287	12,416	10,541	35,752	31,422	4,405,873	1,677,261	1,140,958	278,530
Dist. 1, Central City.....	241	13,685	4,697	233	1,396	1,935	1,169	281	2,371	1,603	502,685	201,490	134,430	25,919
Dist. 2.....	699	52,415	16,368	435	4,828	5,623	3,988	3,498	10,969	6,706	1,131,063	426,885	276,155	60,707
Dist. 3, Court House.....	364	24,668	8,205	467	1,910	3,401	2,463	895	3,476	3,841	738,285	287,725	208,930	49,775
Dist. 4, West Court House.....	690	59,582	15,484	931	5,645	4,565	3,701	5,189	12,232	11,855	1,131,940	438,845	288,715	91,878
Dist. 5.....	475	42,670	12,055	284	3,654	10,763	1,095	698	6,704	7,417	901,900	322,816	229,728	51,751
Nelson County	2,081	225,014	65,092	895	8,090	88,847	16,576	20,530	30,261	14,623	10,690,228	3,606,352	2,200,605	494,692
District 1.....	306	38,116	9,186	67	847	7,014	2,955	2,409	11,681	3,957	1,232,860	421,025	273,925	61,760
District 2.....	505	50,642	16,071	165	1,090	15,179	5,322	5,206	4,765	2,874	2,044,675	796,020	526,445	116,951
District 3.....	309	43,826	12,735	386	1,213	10,729	4,072	2,588	9,546	2,557	1,866,140	561,127	330,545	90,611
District 4.....	421	45,621	12,392	162	4,497	11,688	2,688	8,375	3,417	2,402	2,078,346	881,100	527,000	57,650
District 5.....	540	46,809	14,708	115	473	24,337	1,539	1,952	852	2,833	3,468,207	946,980	542,990	167,920
Nicholas County	1,871	117,657	24,327	647	4,752	67,543	1,488	13,306	1,324	4,270	2,026,715	2,699,070	1,486,125	348,331
District 1.....	456	29,124	5,715	114	1,882	10,123	507	4,050	62	62	2,321,245	688,075	319,050	82,640
District 2.....	374	24,565	4,610	129	1,160	10,212	147	1,161	1,614	1,132	1,343,455	438,705	254,485	63,772
District 3.....	527	27,008	6,651	338	1,411	11,396	262	5,437	70	1,441	1,847,623	646,970	324,540	102,899
District 4.....	184	15,185	2,208	45	656	4,802	246	2,129	139	460	1,265,789	371,990	227,300	24,030
District 5.....	330	21,777	5,143	21	643	14,516	326	529	39	566	2,208,603	608,730	360,730	75,190

AGRICULTURE—KENTUCKY

NUMBER OF FARMS, FARM ACREAGE, AND SPECIFIED FARM VALUES, BY COUNTIES AND MINOR CIVIL DIVISIONS: 1930—Continued

COUNTY AND MINOR CIVIL DIVISION	Number of farms April 1, 1930	ALL LAND IN FARMS, APRIL 1, 1930, CLASSIFIED ACCORDING TO USE IN 1929								SPECIFIED FARM VALUES, APRIL 1, 1930					
		Crop land				Pasture land				Wood-land not used for pasture	All other land in farms	Farm land and buildings	All farm buildings	Farmers' dwellings	Farm implements and machinery
		All land in farms	Crops harvested	Crop failure	Idle or fallow	Plow-able	Wood-land	All other	(acres)						
		(acres)	(acres)	(acres)	(acres)	(acres)	(acres)	(acres)	(acres)	(acres)	(dollars)	(dollars)	(dollars)	(dollars)	
Ohio County	3,191	375,434	78,481	3,265	33,291	44,376	15,076	20,559	35,471	44,915	6,749,622	2,424,260	1,554,586	424,183	
Dist. 1, Hartford	425	32,033	11,761	596	3,514	5,893	1,086	688	3,551	4,944	1,255,935	387,065	241,805	69,970	
Dist. 2, Centertown	376	39,804	10,348	151	2,603	3,196	920	2,220	4,330	4,836	834,525	294,300	175,180	36,385	
Dist. 3, Rockport	326	31,985	11,130	462	3,814	6,745	1,017	716	4,403	3,708	581,900	218,525	137,165	32,393	
Dist. 4, Fordsville	374	34,070	8,857	331	4,597	7,721	1,362	962	5,341	9,309	745,170	309,100	205,350	55,285	
Dist. 5, Bartlett	500	44,498	11,208	336	6,129	4,471	1,495	7,671	4,526	8,721	1,265,280	433,625	232,625	88,655	
Dist. 6, Sulphur Springs	469	41,698	11,204	328	4,631	6,485	3,834	3,129	5,369	6,718	1,116,285	472,625	319,260	91,144	
Dist. 7, Crenwell	721	36,396	13,393	1,061	8,012	7,865	3,372	3,673	7,751	6,679	925,527	339,020	224,171	50,171	
Oldham County	783	198,831	36,377	991	3,315	27,766	16,375	15,516	3,295	5,063	7,350,403	2,746,539	1,568,085	383,679	
Dist. 1, Goshen	59	14,337	7,034	156	655	2,595	2,332	421	699	445	1,686,500	523,075	288,360	77,125	
Dist. 2, Westport	131	15,682	5,065	27	973	4,062	4,185	1,051	123	256	979,415	359,925	209,150	62,065	
Dist. 3, Covington	111	11,162	2,426	144	259	1,431	4,358	1,908	877	339	138,150	127,315	76,125	26,325	
Dist. 4, La Grange	117	14,659	3,825	10	202	849	1,847	6,401	315	1,140	810,998	297,274	178,450	47,800	
Dist. 5, Ballardsville	104	17,719	5,267	19	11,215	582	267	71	367	844,050	382,850	231,250	23,507	
Dist. 6, Buckner	91	9,208	2,790	32	96	1,857	325	2,888	166	1,052	533,255	214,300	112,150	21,500	
Dist. 7, Brownsboro	69	13,613	3,384	432	606	2,421	1,366	2,067	559	597	1,143,035	371,100	220,500	67,027	
Dist. 8, Crestwood	191	12,451	4,436	79	323	3,258	1,580	1,123	494	867	1,033,000	470,700	262,100	58,330	
Owen County	2,263	205,895	58,939	539	2,221	65,111	23,222	39,116	3,466	9,214	9,669,675	3,073,650	1,761,274	418,394	
District 1	619	39,224	12,274	174	1,272	28,893	10,276	5,645	1,093	2,594	3,066,055	1,045,115	549,029	158,192	
District 2	687	55,572	19,521	48	340	32,418	8,073	2,061	521	1,590	3,076,465	1,006,000	629,900	147,443	
District 3	455	42,596	5,827	81	235	14,762	6,996	11,876	1,146	1,645	1,610,825	463,740	275,670	54,280	
District 4	592	48,591	8,367	290	374	12,068	3,907	19,531	699	3,385	1,916,330	558,195	306,675	58,479	
Owsley County	1,351	107,490	21,311	216	4,247	21,536	13,950	11,173	25,394	9,631	2,087,890	489,985	327,158	47,301	
Dist. 1, Booneville	334	26,948	5,443	37	582	8,838	6,199	930	2,055	2,874	670,960	162,015	102,430	12,713	
Dist. 2, Burgon	239	19,682	3,840	12	163	4,179	1,889	2,619	5,724	666	283,850	171,975	43,235	5,225	
Dist. 3, Island Creek	183	15,581	2,872	39	1,693	1,862	2,309	1,453	5,175	448	363,650	85,050	59,993	7,728	
Dist. 4, Cow Creek	189	17,938	3,253	35	273	2,639	1,908	2,593	4,924	2,292	277,820	55,600	33,895	6,063	
Dist. 5, Buffalo	136	9,136	1,519	91	373	1,219	491	575	2,340	2,637	109,300	21,720	15,995	1,170	
Dist. 6, Buck Creek	182	12,270	3,192	4	667	1,216	1,099	2,893	2,677	612	310,230	88,885	63,995	11,790	
Dist. 7, Wild Dog	103	6,535	1,591	496	1,362	195	270	2,409	102	81,050	14,750	7,615	2,022	
Pendleton County	2,013	167,731	41,069	410	3,723	57,489	15,294	60,244	2,866	6,836	9,500,983	2,988,800	1,604,023	481,243	
Dist. 1, Falmouth	451	37,609	10,324	124	924	6,518	3,067	13,893	536	1,713	2,243,685	680,600	373,390	127,220	
Dist. 2, McKennysburg	265	18,228	4,395	32	95	5,036	5,683	1,925	369	783	814,635	272,910	136,975	28,781	
Dist. 3, Bonar	177	15,256	3,332	44	676	4,746	672	4,701	648	417	787,640	252,450	129,515	62,232	
Dist. 4, Sanduck	174	14,920	3,166	36	334	3,883	1,627	5,615	189	668	914,050	318,670	177,215	51,075	
Dist. 5, Grassy Creek	277	23,446	5,772	42	366	4,750	220	11,080	226	850	1,327,765	436,450	249,080	68,237	
Dist. 6, Short Creek	141	14,229	2,877	24	142	2,839	243	7,311	70	723	678,020	192,885	96,463	33,466	
Dist. 7, Callensville	339	26,479	6,655	53	140	7,415	4,276	6,763	351	817	1,587,385	481,885	256,435	68,532	
Dist. 8, Butler	199	18,193	4,829	55	905	2,310	106	9,046	277	865	1,147,750	350,950	184,950	51,680	
Perry County	2,667	136,491	22,871	1,399	13,363	16,383	14,789	3,023	56,752	7,041	3,193,305	1,138,063	655,453	73,494	
Dist. 1, Bowling	267	16,918	2,762	138	1,663	2,113	1,714	398	8,094	186	340,260	82,180	53,685	4,471	
Dist. 2, Campbell	295	18,468	3,662	211	1,769	1,953	1,908	915	6,300	2,869	391,250	121,192	86,395	7,766	
Dist. 3, Troublesome	194	15,327	2,235	55	55	2,734	890	224	8,079	884	402,600	104,946	112,220	25,612	
Dist. 4, Hazard	331	23,299	5,948	391	2,511	3,915	6,569	507	4,316	1,051	825,695	304,965	298,173	14,221	
Dist. 5, Massons Creek	382	23,699	3,041	248	4,272	998	925	245	14,826	1,144	559,580	206,155	156,055	7,157	
Dist. 6, Lost Creek	184	12,361	1,901	79	602	1,666	916	268	6,322	277	195,950	69,200	52,775	3,274	
Dist. 7, Leatherwood	143	12,717	1,519	90	1,299	2,043	4,628	927	4,768	483	273,280	58,095	49,645	6,080	
Dist. 8, Forked Mouth	149	8,822	2,439	127	663	971	228	219	4,067	147	204,690	71,330	46,505	3,933	
Pike County	4,206	326,615	43,022	2,534	21,936	45,823	37,679	14,137	149,885	10,987	9,202,365	2,696,852	1,990,135	201,991	
District 1	424	36,486	5,074	366	5,641	5,682	3,677	1,977	13,088	781	1,415,105	490,885	371,045	31,217	
District 2	917	56,635	7,331	139	1,853	8,458	5,703	790	30,536	1,894	1,621,960	510,142	370,687	27,985	
District 3	157	14,646	3,478	188	1,368	2,675	1,624	1,373	2,583	1,457	412,675	118,340	98,575	4,313	
District 4	422	39,476	4,999	229	2,114	4,163	7,133	1,648	9,092	1,255	776,100	252,945	182,828	28,799	
District 5	872	80,842	10,107	392	2,822	8,729	7,311	4,686	44,469	2,326	1,944,610	351,635	249,280	38,382	
District 6	474	41,367	3,469	797	3,458	8,223	5,974	2,374	15,398	1,624	1,347,265	479,000	345,605	28,572	
District 7	415	27,951	3,295	245	1,911	3,478	3,539	851	14,628	923	915,810	288,095	202,650	30,978	
District 8	524	37,652	5,269	328	3,659	4,573	2,827	448	20,221	727	798,940	225,810	171,465	11,625	
Powell County	546	63,194	13,217	330	2,415	12,749	13,831	7,747	36,773	4,145	1,917,745	554,475	354,715	56,554	
District 1	195	18,396	3,276	19	569	3,081	4,396	2,790	3,569	694	429,460	127,275	72,810	15,224	
District 2	74	5,910	1,690	13	5	1,039	1,117	394	1,465	187	228,300	84,250	54,450	10,999	
District 3	163	17,798	3,163	62	406	2,804	2,559	1,323	6,965	336	501,695	168,330	120,225	18,031	
District 4	177	17,118	2,356	9	2,716	4,067	1,834	5,839	293	298,210	69,890	42,640	2,925	
District 5	396	23,982	2,732	103	1,325	3,106	3,700	1,466	8,915	2,635	460,080	115,030	64,590	9,375	
Pulaski County	4,731	391,580	96,226	1,961	22,979	56,131	12,896	10,164	77,955	23,249	7,420,032	2,235,198	1,435,213	366,510	
District 1	135	10,050	3,969	25											

AGRICULTURE—KENTUCKY

241

NUMBER OF FARMS, FARM ACREAGE, AND SPECIFIED FARM VALUES, BY COUNTIES AND MINOR CIVIL DIVISIONS: 1930—Continued

COUNTY AND MINOR CIVIL DIVISION	Number of farms April 1, 1930	ALL LAND IN FARMS, APRIL 1, 1930, CLASSIFIED ACCORDING TO USE IN 1929									SPECIFIED FARM VALUES, APRIL 1, 1930			
		All land in farms (acres)	Crop land			Pasture land			Wood-land not used for pasture (acres)	All other land in farms (acres)	Farm land and buildings (dollars)	All farm buildings (dollars)	Farmers' dwellings (dollars)	Farm implements and machinery (dollars)
			Crops harvested (acres)	Crop failure (acres)	Idle or fallow (acres)	Plow-able (acres)	Wood-land (acres)	All other (acres)						
Robertson County	828	80,852	10,959	305	1,071	82,708	2,377	10,052	699	2,781	3,670,878	1,034,470	552,570	130,246
Dist. 1, Mount Olivet.....	143	10,207	1,856	95	106	7,176	275	249	120	330	744,575	261,000	143,825	38,655
Dist. 2, Mount Olivet.....	233	16,208	2,447	4	179	9,093	126	3,702	200	457	1,069,400	294,700	147,325	28,124
Dist. 3, Kenton town.....	167	13,306	2,477	95	178	7,877	1,204	652	118	705	760,200	171,320	111,930	17,965
Dist. 4, Burka.....	175	13,799	2,796	88	40	5,839	633	3,414	235	754	663,023	190,876	91,616	30,140
Dist. 5, Bratton (Pinhook).....	108	7,432	1,383	23	568	2,723	139	2,035	26	535	433,675	107,575	57,775	15,362
Rockcastle County	2,125	159,381	38,746	990	6,865	30,082	12,569	5,679	55,634	10,806	3,343,150	1,108,997	703,735	154,785
District 1.....	209	18,070	4,499	131	998	3,465	1,663	696	4,734	654	483,135	143,245	92,349	30,632
District 2.....	458	37,795	6,936	69	1,647	6,160	2,828	1,126	14,443	4,516	483,900	167,960	102,415	25,331
District 3.....	537	36,343	11,894	181	2,270	8,738	2,182	1,162	8,325	1,604	1,051,560	344,825	230,577	61,495
District 4.....	403	31,918	7,479	399	691	5,984	2,708	856	10,911	2,620	821,930	244,250	140,075	46,617
District 5.....	518	35,255	5,938	260	1,253	5,745	3,118	1,639	16,220	1,082	490,515	203,717	138,319	20,710
Rowan County	1,261	130,311	20,887	1,264	11,128	12,430	17,568	4,663	58,829	6,242	2,021,447	642,700	407,500	93,341
Dist. 1, Morehead.....	297	30,472	4,554	369	1,713	2,347	3,012	874	14,556	2,147	457,375	162,185	111,600	21,185
Dist. 2, Farmers.....	170	14,061	2,806	293	1,489	985	3,040	1,255	3,226	1,767	289,540	73,385	41,040	11,616
Dist. 3, Hogtown.....	301	24,874	4,872	108	4,831	2,890	2,309	1,439	7,704	761	425,087	187,200	130,600	24,702
Dist. 4, Pine Grove.....	493	60,304	8,655	494	3,085	6,238	8,307	1,095	30,743	1,677	849,445	219,930	124,260	35,838
Russell County	2,059	150,831	43,045	591	15,680	21,345	5,582	2,500	54,089	8,089	3,266,740	933,655	665,252	172,489
District 1.....	487	34,017	9,648	165	4,312	4,280	697	787	12,085	2,072	827,715	216,730	131,373	38,670
District 2.....	357	39,871	8,699	130	1,906	5,960	2,478	766	18,251	1,686	817,285	193,335	105,812	28,854
District 3.....	748	50,120	14,802	181	5,272	6,001	1,788	856	18,038	3,181	968,755	289,560	179,282	72,628
District 4.....	467	26,823	9,896	115	4,188	4,984	634	121	6,715	1,170	652,985	234,030	147,783	32,337
Scott County	1,890	157,943	41,632	275	738	68,884	22,794	18,087	314	4,221	15,647,820	4,641,365	2,471,625	555,642
District 1.....	425	35,908	14,603	19	99	18,880	514	673	21	1,097	6,256,960	1,763,290	904,695	249,689
District 2.....	208	13,127	5,239	137	6,877	119	333	422	1,724,923	422	495,350	266,060	48,598	48,598
District 3.....	379	25,563	5,789	77	270	12,639	5,455	330	102	892	1,962,515	765,800	431,750	79,867
District 4.....	228	17,899	3,083	40	87	3,950	7,760	2,476	18	455	885,405	323,625	197,500	27,030
District 5.....	302	26,203	5,096	14	9	9,980	51	12,549	120	368	1,203,290	395,750	210,250	43,035
District 6.....	115	13,823	1,666	7	9	4,115	7,969	332	230	230	1,105,075	245,150	117,775	33,955
District 7.....	233	22,717	6,456	132	120	12,443	1,426	1,385	53	702	2,503,980	652,300	323,665	81,170
Shelby County	2,337	238,302	74,876	456	1,995	180,967	8,829	8,822	1,060	11,427	19,608,758	6,644,540	3,909,010	823,394
Dist. 1, Shelbyville.....	10	1,063	424	639	163,500	30,100	4,000	12,600
Dist. 2, North Shelbyville.....	382	41,370	14,978	189	312	22,506	457	1,881	40	970	4,383,107	1,414,825	843,900	151,650
Dist. 3, Simpsonville.....	875	47,141	16,770	54	439	25,474	1,199	1,780	195	1,180	3,746,980	1,233,400	680,060	153,881
Dist. 4, Clay Village.....	283	25,340	7,672	12	36	11,783	3,139	752	563	1,373	1,756,515	677,385	416,825	79,967
Dist. 5, Christiansburg.....	515	44,889	12,958	5	563	29,419	1,357	3,779	157	2,646	3,929,135	1,248,515	714,000	157,956
Dist. 6, Harrisonville.....	463	37,220	8,870	149	424	21,679	1,114	450	84	3,520	2,197,819	761,275	463,475	108,545
Dist. 7, South Shelbyville.....	309	31,209	12,204	50	216	15,267	1,383	300	21	1,738	3,491,700	1,278,740	786,750	164,595
Simpson County	1,797	148,628	60,229	1,092	18,476	40,316	3,374	6,134	10,587	7,940	6,752,090	2,423,145	1,418,830	370,566
Dist. 1, East.....	641	47,323	16,892	340	5,287	15,329	968	1,250	4,481	2,796	1,797,625	694,730	440,280	119,031
Dist. 2, South Franklin.....	413	33,108	14,365	156	3,907	9,032	1,232	881	2,220	1,315	1,617,605	607,715	326,835	92,992
Dist. 3, North Franklin.....	293	18,719	7,873	215	2,524	5,656	479	412	816	744	1,148,055	381,900	255,850	55,900
Dist. 4, West.....	540	49,478	21,099	381	6,778	10,299	1,195	3,591	3,050	3,085	2,188,805	738,800	395,965	102,863
Spencer County	1,208	117,345	31,479	597	4,636	49,665	8,596	11,132	3,597	7,643	5,717,547	2,140,595	1,181,780	310,308
Dist. 1, Taylorsville.....	255	22,103	6,709	94	892	10,040	2,200	827	525	615	1,333,222	572,500	302,205	52,609
Dist. 2, Waterford.....	274	30,436	8,443	100	1,368	10,066	472	7,793	769	1,365	1,186,975	451,460	245,480	88,221
Dist. 3, Elk Creek.....	143	18,602	5,125	14	5	10,467	1,476	1,23	392	1,009	1,119,825	384,600	222,100	58,090
Dist. 4, Wakefield.....	126	14,914	3,570	140	6,856	267	601	519	2,971	614,200	188,700	97,100	31,800
Dist. 5, Little Mount.....	219	17,093	4,394	257	995	5,713	3,439	136	972	1,697	808,375	311,725	169,900	39,496
Dist. 6, Mount Eden.....	191	14,287	3,238	72	1,236	6,523	752	1,652	419	396	654,950	261,610	144,975	39,900
Taylor County	2,021	140,907	47,171	494	11,787	30,422	6,925	2,451	28,482	13,195	4,673,706	1,634,715	953,395	301,482
Dist. 1, Oak Hill.....	195	16,436	3,744	3	2,929	2,860	1,808	373	2,133	2,586	263,325	70,000	41,200	10,605
Dist. 2, Saloma.....	310	26,672	8,833	132	3,133	8,811	733	364	3,242	3,004	670,945	226,200	129,415	64,902
Dist. 3, Campbellsville.....	488	30,009	12,647	160	1,342	10,356	1,437	280	1,742	2,045	1,648,185	637,995	352,420	97,823
Dist. 4, Ireland.....	455	30,114	11,047	115	1,516	5,183	690	719	7,562	3,033	1,063,176	317,345	196,455	58,227
Dist. 5, Mannsville.....	438	27,368	7,542	54	1,847	3,769	1,318	591	11,096	956	718,330	231,460	172,125	48,025
Dist. 6, Spurlington.....	135	10,908	3,358	30	1,000	1,643	475	124	2,707	1,571	288,755	101,715	61,780	21,300
Todd County	2,189	203,491	63,891	2,082	28,012	52,967	9,967	7,384	22,920	16,338	5,738,866	1,794,524	1,002,740	306,509
Dist. 1, Kirkmansville.....	204	18,762	3,672	294	2,429	2,014	1,783	1,189	4,486	2,895	263,240	107,330	60,945	14,265
Dist. 2, Sharon and Clifty.....	392	28,943	7,928	53	3,554	4,858	2,019	2,003	5,283	3,245	424,895	181,400	101,990	29,256
Dist. 3, Fairview and Bell Chapel.....	222	23,727	7,641	200	4,147	5,890	276	572	2,262	2,679	637,274	185,754	95,400	49,412
Dist. 4, Elkton.....	375	37,050	10,773	258	4,755	13,672	1,927	969	2,666	2,630	937,000	294,345	175,870	64,965
Dist. 5, Trenton.....	321	31,924	14,305	893	4,505	7,716	770	894	2,045	886	1,330,050	447,350	235,800	53,978
Dist. 6, Allensville.....	244	23,451	7,417	170	6,683	6,309	654	165	2,289	794	871,205	267,865	148,900	56,096
Dist. 7, Allegra.....	211	15,437	4,801	103	931	3,032	819	1,067	2,594	2,030	230,930	87,300	53,295	11,010
Dist. 8, Guthrie.....	229	24,197	7,294	141	2,008	10,076	1,739	535	1,325	1,079	1,010,272	233,280	132,440	37,626

AGRICULTURE—KENTUCKY

NUMBER OF FARMS, FARM ACREAGE, AND SPECIFIED FARM VALUES, BY COUNTIES AND MINOR CIVIL DIVISIONS: 1930—Continued

COUNTY AND MINOR CIVIL DIVISION	Number of farms April 1, 1930	ALL LAND IN FARMS, APRIL 1, 1930, CLASSIFIED ACCORDING TO USE IN 1929									SPECIFIED FARM VALUES, APRIL 1, 1930				
		All land in farms (acres)	Crop land				Pasture land			Wood-land not used for pasture (acres)	All other land in farms (acres)	Farm land and buildings (dollars)	All farm buildings (dollars)	Farmers' dwellings (dollars)	Farm implements and machinery (dollars)
			Crops harvested (acres)	Crop failure (acres)	Idle or fallow (acres)	Plow-able (acres)	Wood-land (acres)	All other (acres)							
Trigg County	2,050	222,770	64,997	2,395	19,990	48,686	16,592	9,997	45,196	25,248	4,557,745	1,527,385	824,120	267,269	
District 1	312	36,355	8,400	340	2,095	4,322	3,191	1,032	14,913	1,242	636,100	205,835	120,600	35,678	
District 2	233	21,537	5,379	435	1,451	4,827	5,189	1,110	2,188	758	442,357	136,100	89,580	21,800	
District 3	360	39,830	9,249	489	3,438	8,793	2,172	1,696	8,127	5,975	826,707	296,320	145,110	52,933	
District 4	352	41,616	13,902	70	2,000	15,400	702	2,318	4,626	2,698	1,220,420	392,085	199,030	65,404	
District 5	380	41,883	9,562	474	3,637	10,457	2,380	1,971	3,892	9,490	728,541	256,060	136,805	42,000	
District 6	265	24,780	4,732	375	4,809	2,511	1,424	787	8,185	1,937	450,541	144,200	79,275	29,225	
District 7	144	16,569	3,592	102	1,489	2,216	1,534	1,093	3,295	3,248	252,080	96,185	50,660	20,379	
Trimble County	1,249	87,387	24,288	370	3,675	9,634	20,707	17,782	4,885	6,046	4,384,281	1,595,450	951,130	278,894	
Dist. 1, Milton	346	25,784	8,198	294	1,158	1,546	5,559	3,632	1,413	2,107	1,468,506	536,995	310,630	110,714	
Dist. 2, Bedford	447	27,699	8,262	134	1,594	2,123	5,825	6,520	2,420	910	1,420,820	516,065	337,460	77,186	
Dist. 3, Palmyra	194	15,476	3,276	27	1,068	1,739	1,181	6,945	790	515	686,850	257,215	145,900	43,245	
Dist. 4, Burrows	262	20,428	4,642	5	10	4,228	8,144	685	262	2,454	808,105	294,676	157,140	47,749	
Union County	1,342	181,129	53,145	3,034	11,871	52,664	5,351	7,311	4,848	8,705	9,855,859	2,585,700	1,380,295	502,214	
Dist. 1, Morgansfield	342	42,629	29,549	379	2,736	15,969	920	453	714	1,312	2,719,774	673,345	386,175	127,815	
Dist. 2, Uniontown	167	23,675	19,445	1,698	1,747	6,896	514	455	825	825	1,079,665	308,500	148,145	71,205	
Dist. 3, Raleigh	147	32,346	13,134	2,025	1,153	6,621	2,175	3,635	1,437	2,166	1,369,495	355,960	169,215	78,750	
Dist. 4, Caseyville	59	8,682	3,387	89	290	1,553	716	451	407	938	838,270	76,850	42,350	14,125	
Dist. 5, Sturgis	249	34,066	17,510	256	3,387	9,461	576	644	559	1,473	2,015,320	450,965	266,485	82,019	
Dist. 6, Waverly	396	49,391	19,923	386	2,358	12,824	350	1,673	876	1,991	2,358,335	731,080	387,925	128,291	
Warren County	3,893	397,139	111,628	1,918	16,233	89,781	22,225	17,846	24,419	20,090	15,534,080	4,704,605	2,951,843	705,873	
Dist. 1, Bowling Green	235	21,119	10,437	220	1,022	7,317	457	270	448	948	2,670,050	813,500	567,700	103,795	
Dist. 2, Bowling Green	261	24,072	8,254	193	154	8,227	3,835	1,435	1,492	782	1,061,810	665,845	410,610	62,789	
Dist. 3, Hickory Flat	475	39,928	18,156	93	3,224	19,645	1,061	3,643	1,408	1,701	2,711,755	798,805	445,170	136,417	
Dist. 4, Goshen	642	41,104	14,341	483	4,518	9,411	2,876	2,192	3,226	4,067	1,308,840	478,890	256,265	74,967	
Dist. 5, Ballard Springs	541	52,940	14,691	142	704	14,394	8,633	4,166	4,408	5,832	1,347,900	409,950	250,468	97,088	
Dist. 6, Elk Springs	602	41,427	17,829	219	2,632	16,292	698	1,123	1,899	1,225	2,242,550	668,388	367,110	85,111	
Dist. 7, Bristol	473	42,984	17,169	420	3,307	13,560	1,915	2,355	1,366	1,861	2,559,945	745,205	416,495	107,025	
Dist. 8, Greencastle	454	44,448	11,129	148	3,562	10,093	3,060	2,662	10,117	3,684	1,030,040	325,025	208,025	38,880	
Washington County	2,292	176,962	43,162	658	1,336	82,258	7,670	37,688	3,539	12,574	8,719,802	3,391,545	2,007,905	402,491	
District 1	373	25,828	5,549	194	315	8,374	2,078	5,150	669	3,499	1,202,080	412,590	261,630	51,680	
District 2	392	26,965	4,719	17	354	8,789	154	10,221	309	1,742	1,162,095	409,475	264,500	50,525	
District 3	426	30,211	7,871	84	75	17,515	279	3,456	547	382	1,898,202	608,025	372,400	89,851	
District 4	401	34,945	8,718	173	59	17,893	3,019	4,850	504	3,238	1,842,935	710,025	416,750	85,920	
District 5	323	34,559	7,454	49	251	14,197	1,488	8,296	1,000	1,893	1,410,515	546,480	336,925	57,290	
District 6	367	28,854	8,851	139	313	16,485	682	173	510	1,820	1,713,975	698,950	375,700	67,185	
Wayne County	2,355	236,947	43,992	969	13,661	98,593	4,690	8,299	117,063	16,320	4,285,053	1,170,863	741,087	213,650	
District 1	106	17,856	2,985	148	1,196	3,471	1,146	650	5,808	2,255	809,635	112,410	74,575	16,180	
District 2	538	42,073	19,906	109	2,563	7,013	278	225	19,061	1,918	909,665	278,000	176,446	54,156	
District 3	409	40,793	6,673	116	3,636	3,294	491	690	18,737	7,215	478,200	130,040	86,305	16,896	
District 4	272	46,236	4,955	232	2,551	4,079	614	943	32,435	426	439,983	95,170	63,266	20,305	
District 5	356	32,096	3,725	29	699	6,342	1,040	46	18,438	1,583	236,880	73,573	46,325	10,188	
District 6	335	32,925	9,346	163	1,675	8,210	279	339	11,468	1,475	1,036,945	272,950	165,735	53,576	
District 7	249	27,978	7,316	73	1,345	6,512	182	167	10,941	1,448	783,945	207,060	138,415	41,649	
Webster County	1,927	171,643	63,315	2,090	16,773	41,874	5,532	7,807	9,025	24,718	5,657,995	1,687,405	1,018,665	240,649	
Dist. 1, Dixon	591	43,026	13,871	147	1,808	17,389	714	1,763	1,550	5,784	1,298,670	362,805	234,065	49,786	
Dist. 2, Sebree	495	36,504	13,687	262	5,609	7,495	796	1,451	2,642	4,622	1,813,098	405,130	239,995	48,082	
Dist. 3, Slaughtersville	292	42,714	15,844	726	5,690	7,182	2,040	2,658	2,945	6,299	1,238,983	373,990	204,025	55,571	
Dist. 4, Providence	279	19,594	7,721	503	946	3,412	602	1,020	663	4,717	829,580	284,030	180,930	42,040	
Dist. 5, Clay	267	29,215	12,192	422	3,339	6,396	1,969	915	1,225	3,320	1,007,664	261,950	159,650	44,570	
Whitley County	2,148	132,975	32,578	969	16,990	35,318	6,989	4,332	39,029	7,430	2,989,570	858,800	608,897	109,948	
District 1	296	29,589	4,610	150	3,547	2,714	598	556	7,918	1,098	354,700	101,275	75,692	17,003	
District 2	246	19,276	4,613	25	1,416	6,676	88	139	5,940	379	259,801	58,365	40,835	9,699	
District 3	625	41,871	16,694	204	5,822	8,130	58	791	12,626	2,412	602,461	268,505	191,038	37,642	
District 4	247	17,461	3,718	93	665	2,948	1,841	1,007	6,477	892	339,850	117,075	81,275	12,880	
District 5	192	8,059	2,467	27	731	1,667	457	278	6,477	1,540	251,838	100,305	72,575	4,107	
District 6	132	6,725	2,349	95	930	404	431	430	1,419	656	265,930	69,025	45,265	13,348	
District 7	126	7,257	2,249	176	827	1,098	371	336	1,203	823	304,050	61,530	44,850	6,122	
District 8	394	11,769	3,147	293	2,664	1,841	1,031	475	2,254	145	337,440	83,120	57,290	9,147	
Wolfe County	1,348	115,063	21,764	772	11,196	25,069	9,178	9,468	30,847	6,776	2,084,480	627,535	416,140	68,942	
Dist. 1, Lee City	485	46,298	8,387	244	4,993	10,328	3,496	1,616	14,464	1,516	922,445	260,070	167,230	22,545	
Dist. 2, Stillwater	322	26,332	5,039	342	2,703	8,145	2,098	1,621	4,257	2,145	494,620	149,995	92,790	11,894	
Dist. 3, Campton	531	42,523	8,347	182	2,342	6,394	3,596	6,231	12,126	3,115	657,415	217,270	156,120	34,025	
Woodford County	1,373	116,112	34,187	449	1,965	58,115	5,146	2,900	1,592	6,157	15,49				

AGRICULTURE—LOUISIANA

NUMBER OF FARMS, FARM ACREAGE, AND SPECIFIED FARM VALUES, BY PARISHES AND MINOR CIVIL DIVISIONS: 1930

PARISH AND MINOR CIVIL DIVISION	Number of farms April 1, 1930	ALL LAND IN FARMS, APRIL 1, 1930, CLASSIFIED ACCORDING TO USE IN 1929									SPECIFIED FARM VALUES, APRIL 1, 1930			
		All land in farms (acres)	Crop land			Pasture land			Wood-land not used for pasture (acres)	All other land in farms (acres)	Farm land and buildings (dollars)	All farm buildings (dollars)	Farmers' dwellings (dollars)	Farm implements and machinery (dollars)
			Crops harvested (acres)	Crop failure (acres)	Idle or fallow (acres)	Plow-able (acres)	Wood-land (acres)	All other (acres)						
THE STATE	161,445	9,358,437	4,968,151	129,716	542,328	915,839	917,138	491,710	1,741,975	638,380	418,191,773	104,633,627	72,097,049	28,173,847
Acadia Parish	3,898	319,793	183,793	904	25,413	62,961	15,328	4,043	13,409	7,841	17,428,700	3,090,982	2,163,972	1,751,417
Ward 1	593	33,610	23,488	190	512	6,193	637	272	382	1,425	2,493,776	505,187	359,907	306,664
Ward 2	654	55,454	31,399	125	4,452	9,641	6,650	1,384	505	1,298	2,962,044	434,015	280,699	270,806
Ward 3	865	49,809	30,301	13	2,539	4,982	685	303	732	1,203	2,215,170	418,745	301,450	177,371
Ward 4	574	56,022	28,332	349	5,191	15,825	2,308	285	2,998	623	2,786,097	489,170	348,210	304,416
Ward 5	361	44,888	26,618	191	4,329	11,213	297	549	1,672	2,404,545	388,360	298,625	203,968	
Ward 6	366	37,939	21,378	123	4,291	8,853	1,315	351	799	799	2,684,725	552,965	397,470	262,532
Ward 7	475	43,120	19,882	93	4,188	6,233	3,325	754	7,804	821	1,881,743	302,540	207,611	225,660
Allen Parish	1,069	76,749	28,049	270	3,566	10,161	12,283	1,551	16,332	4,689	2,544,421	814,515	618,315	240,050
Ward 1	355	23,691	10,153	57	1,758	3,621	7,986	298	328	170	1,084,016	284,855	219,730	101,068
Ward 2	272	25,642	11,020	100	881	6,119	2,044	83	4,269	1,126	692,675	160,155	123,180	66,233
Ward 3	72	4,813	2,769	37	210	115	92	198	782	2,745	74,000	30,700	21,325	8,212
Ward 4	189	14,771	3,639	289	289	1,752	560	3,238	1,451	368,100	177,160	139,025	36,683	
Ward 5	170	7,717	2,427	76	368	144	978	562	2,735	487	325,030	155,655	114,455	27,554
Ascension Parish	1,335	74,222	29,089	2,024	3,990	11,440	5,693	3,633	5,639	12,744	3,515,270	1,162,090	770,776	211,349
Ward 1	17	4,670	2,535	55	508	5	26	43	400	1,098	237,700	36,450	14,760	9,870
Ward 2	46	3,534	2,397	303	267	58	189	125	285	144,762	22,900	14,910	6,632	
Ward 3	10	132	119	9	2				2	3,530	500	500	319	
Ward 4	39	4,292	1,997	342	765	929	45	113	113	320,661	136,850	69,575	39,680	
Ward 5	72	6,251	3,144	97	126	939	812	303	27	943	255,112	60,105	34,588	44,440
Ward 6	72	8,080	1,811	196	82	2,590	1,147	163	10	2,121	262,355	45,530	24,508	12,638
Ward 7	318	11,719	5,127	292	1,028	1,828	785	266	2,252	441	608,540	169,650	124,285	23,410
Ward 8	354	16,808	6,037	806	1,161	3,749	1,824	437	1,882	918	920,920	318,920	205,250	38,915
Ward 9	189	9,402	2,606	56	51	735	819	719	3,800	4,045	376,290	163,650	121,750	17,120
Ward 10	219	9,324	3,406	24		937	16	1,586	577	2,778	385,440	207,480	160,060	18,325
Assumption Parish	416	194,615	89,767	4,329	9,289	3,978	6,091	3,607	31,947	5,674	4,575,318	1,170,784	458,457	288,349
Ward 1	36	9,811	2,552	139	3,212	888	1,832	185	612	391	575,215	112,825	56,100	23,684
Ward 2	34	4,961	2,316	349	432	433	556	229	132	132	313,430	64,365	30,500	17,707
Ward 3	13	19,698	3,325	381	951	315	1,546	3,255	468	468	337,900	100,055	31,850	15,675
Ward 4	39	7,151	3,779	279	396	38	54	10	1,936	607	387,640	85,205	36,290	23,151
Ward 5	197	25,934	8,999	1,013	2,889	1,071	184	124	10,888	793	974,308	251,424	83,475	63,580
Ward 6	67	17,547	7,396	1,338	689	895	334	307	5,260	1,189	958,791	329,895	111,217	80,496
Ward 7	44	14,956	5,167	334	2	127	394	75	7,738	1,239	436,465	86,075	33,025	42,677
Ward 8	79	13,627	6,063	495	705	238	2,494	1,140	1,727	855	611,566	134,920	76,000	21,270
Avoynes Parish	5,975	171,967	111,177	8,364	3,684	7,056	7,549	5,194	21,710	7,213	11,255,029	3,213,162	2,489,748	597,397
Ward 1	285	15,539	5,766	571	1,090	1,709	543	725	4,628	507	472,260	114,400	88,560	31,439
Ward 2	723	21,584	13,695	2,707	338	781	1,125	2,157	448	998	1,278,445	474,995	344,515	78,016
Ward 3	529	12,849	9,916	599	50	955	732	142	303	402	1,197,000	354,730	260,090	60,340
Ward 4	562	16,231	10,639	539	688	1,706	644	225	732	1,041	888,250	287,655	238,930	76,874
Ward 5	209	5,646	3,804	149	147	103	257	785	286	135	275,900	73,255	47,420	16,125
Ward 6	497	12,875	7,435	2,377	119	106	396	29	2,032	481	1,010,285	297,695	225,785	42,584
Ward 7	394	18,352	9,743	872	633	302	1,030	379	4,944	1,449	903,750	222,295	167,778	65,541
Ward 8	1,177	23,865	18,966	85	162	468	461	223	2,398	419	1,896,345	508,125	457,841	77,240
Ward 9	791	26,296	14,721	472	271	873	1,555	249	1,308	843	1,479,289	410,942	320,291	69,898
Ward 10	823	24,828	17,119	103	246	442	806	300	4,611	1,201	1,853,505	409,070	322,535	79,370
Beauregard Parish	1,374	97,815	21,183	438	3,790	3,910	19,243	14,745	31,442	3,104	3,067,963	1,270,965	926,075	248,231
Ward 1	186	3,495	1,855	8	329	157	532	80	5,295	119	160,715	73,750	60,745	14,507
Ward 2	223	24,625	4,244	78	485	509	2,132	12,218	3,643	716	540,699	184,515	135,140	39,679
Ward 3	363	20,279	6,498	216	690	728	9,134	414	1,443	916	1,143,670	422,365	305,565	88,000
Ward 4	43	4,060	398		255	966	499	1,315	463	54	119,455	39,850	28,290	7,060
Ward 5	143	7,843	1,825	45	346	374	1,222	520	2,542	496	191,285	82,865	59,775	14,860
Ward 6	132	6,745	1,157	78	369	230	1,652	141	5,922	291	207,099	107,790	76,245	25,915
Ward 7	178	14,326	3,879	9	781	299	2,181	41	7,011	324	421,900	223,280	169,930	36,795
Ward 8	194	9,133	1,917	6	255	147	2,051	16	4,523	218	277,140	136,550	96,375	22,435
Bienvenue Parish	3,885	241,612	103,323	1,074	16,631	14,665	30,491	21,691	51,972	14,843	6,074,764	1,958,290	1,514,369	433,097
Ward 1	649	33,935	16,393	133	1,338	1,251	5,627	3,091	6,308	1,794	1,083,370	332,030	305,325	91,313
Ward 2	677	34,695	17,532	147	788	2,285	2,987	1,590	7,520	1,817	877,006	215,380	164,105	53,418
Ward 3	369	25,456	11,998	60	542	4,802	1,733	10,169	3,793	361	971,235	381,660	252,757	48,017
Ward 4	1,027	37,667	21,189	120	938	2,730	5,388	508	9,119	7,684	1,576,266	433,452	345,695	107,232
Ward 5	418	27,523	8,961	91	1,947	1,425	1,959	298	11,644	1,228	601,872	176,033	146,742	36,643
Ward 6	509	36,236	15,421	432	3,584	1,539	3,333	5,367	7,062	1,498	649,585	268,155	216,175	74,660
Ward 7	245	18,387	7,020	91	1,464	632	1,395	698	6,526	561	315,430	101,580	83,570	21,204
Bossier Parish	4,820	197,618	105,461	2,312	11,814	8,693	13,234	8,485	30,817	16,912	10,922,163	1,835,415	1,373,399	502,773
Ward 1	1,289	47,943	21,413	217	1,695	2,774	2,911	3,341	2,506	3,176	4,104,810	504,415	306,760	146,256
Ward 2	1,247	46,241	27,648	195	1,652	1,272	1,806	1,390	2,505	3,006	3,585,321	592,345	430,955	196,400
Ward 3	887	31,743	16,739	1,878	2,243	909	2,084	401	6,161	1,748	1,293,485	271,555	224,095	37,244
Ward 4	349	24,413	9,378	187	912	1,411	2,252	3,505	5,963	811	481,826	158,235	111,270	34,653
Ward 5	327	15,827	6,297	59	3,164	1,241	837	449	7,275	514	455,245	134,215	99,920	51,962
Ward 6	621	34,451	13,966											

AGRICULTURE—LOUISIANA

245

NUMBER OF FARMS, FARM ACREAGE, AND SPECIFIED FARM VALUES, BY PARISHES AND MINOR CIVIL DIVISIONS: 1930—Continued

PARISH AND MINOR CIVIL DIVISION	Number of farms April 1, 1930	ALL LAND IN FARMS, APRIL 1, 1930, CLASSIFIED ACCORDING TO USE IN 1929								SPECIFIED FARM VALUES, APRIL 1, 1930				
		All land in farms (acres)	Crop land			Pasture land			Wood-land not used for pasture (acres)	All other land in farms (acres)	Farm land and buildings (dollars)	All farm buildings (dollars)	Farmers' dwellings (dollars)	Farm implements and machinery (dollars)
			Crops harvested (acres)	Crop failure (acres)	Idle or fallow (acres)	Plow-able (acres)	Wood-land (acres)	All other (acres)						
Caddo Parish.....	7,422	284,449	189,205	1,881	18,352	22,739	34,740	7,391	17,205	12,968	19,666,649	3,598,874	2,675,817	1,039,587
Ward 1.....	2,097	82,096	45,082	29	765	1,166	1,734	498	1,217	1,605	5,695,582	844,822	676,790	301,933
Ward 2.....	327	18,061	8,534	40	769	738	3,710	165	3,316	759	806,850	188,945	150,630	49,980
Ward 3.....	684	40,417	16,322	153	3,298	6,844	5,013	767	5,009	3,011	1,528,397	366,432	246,900	90,800
Ward 4.....	192	6,808	3,074	69	1,410	271	770	1,082	1,940	205	871,890	176,700	112,720	17,845
Ward 5.....	866	37,043	17,703	302	3,793	4,416	4,228	250	1,040	4,311	1,906,870	544,535	376,635	97,997
Ward 6.....	722	36,255	18,778	59	4,353	3,672	7,476	454	854	606	1,033,200	242,725	188,180	48,349
Ward 7.....	286	20,031	8,058	228	1,781	3,670	4,125	951	805	413	1,409,975	311,470	221,860	84,183
Ward 8.....	1,329	38,879	23,094	597	1,134	652	5,227	1,960	263	932	4,448,180	641,205	454,900	235,994
Ward 9.....	919	34,789	23,560	384	1,049	1,303	2,457	1,134	3,787	1,095	1,965,755	282,040	246,802	162,596
Calcasieu Parish.....	1,565	178,573	62,385	1,122	17,502	57,570	13,142	8,518	5,498	12,836	7,716,799	2,014,985	1,473,808	745,201
Ward 1.....	42	4,350	396	42	566	302	480	467	1,612	494	176,420	60,925	43,430	15,270
Ward 2.....	240	21,045	15,242	185	2,094	11,994	247	314	372	957	1,244,750	220,915	132,170	150,700
Ward 3.....	427	30,801	12,457	116	3,676	11,285	1,572	585	256	824	2,083,000	682,945	519,440	169,356
Ward 4.....	254	26,935	7,888	353	3,088	4,650	1,702	1,832	1,206	6,216	1,160,395	325,585	247,790	107,765
Ward 5.....	104	8,068	602	9	1,068	33	2,043	675	1,568	2,100	184,425	38,980	27,755	11,785
Ward 6.....	118	5,816	1,055	30	150	276	3,581	364	244	196	276,054	146,915	117,325	25,189
Ward 7.....	206	40,657	12,229	188	3,352	21,196	692	2,322	648	90	1,324,280	298,555	216,473	154,505
Ward 8.....	174	30,542	12,446	199	3,508	7,694	2,825	2,050	150	1,461	1,267,475	240,115	169,408	113,628
Caldwell Parish.....	1,236	74,490	23,368	512	4,688	3,319	4,290	1,684	32,881	3,747	2,548,969	743,670	568,885	161,994
Ward 1.....	248	6,502	5,271	180	606	113	137	134	39	122	690,155	142,600	116,650	35,025
Ward 2.....	182	6,237	3,428	11	864	109	290	113	1,194	228	361,510	78,950	58,310	20,665
Ward 3.....	121	9,311	1,847	7	617	499	482	165	5,430	264	168,500	78,790	62,040	11,326
Ward 4.....	210	13,447	3,138	48	1,079	949	595	506	6,332	500	317,225	104,235	16,857	15,857
Ward 5.....	147	9,571	2,322	28	413	462	204	65	5,653	421	231,910	81,510	60,365	16,958
Ward 6.....	26	2,160	490	30	31	129	25	997	458	54,300	54,300	34,800	24,650	3,785
Ward 7.....	48	6,666	1,727	207	566	438	329	119	3,094	216	148,760	33,935	20,615	11,865
Ward 8.....	107	6,224	2,371	5	138	81	436	6	3,022	165	273,338	49,180	33,905	19,550
Ward 9.....	65	5,776	1,301	16	170	234	653	10	2,234	1,158	141,060	60,465	43,300	13,960
Ward 10.....	82	8,596	1,495	10	305	403	744	538	4,916	185	162,211	60,475	44,825	13,003
Cameron Parish.....	814	68,037	19,605	332	3,415	8,972	1,198	32,366	353	1,776	2,076,480	741,075	558,785	147,966
Ward 1, Cow Island.....	144	10,976	5,083	6	1,540	2,632	179	1,130	50	356	426,550	150,450	110,550	30,945
Ward 2, Grand Chenier.....	165	4,166	2,584	5	19	54	48	1,114	2	340	369,290	222,125	181,990	23,437
Ward 3, Cameron.....	229	12,259	3,749	104	18	186	21	7,646	299	236	495,260	133,720	108,465	21,338
Ward 4, Grand Lake.....	181	19,752	6,909	203	1,418	4,985	30	5,653	2	552	473,300	144,600	94,430	52,296
Ward 5, Johnsons Bayou.....	67	12,783	752	14	280	226	11,311	10	2,234	200	181,590	45,180	37,250	8,525
Ward 6, Hackberry.....	28	8,101	528	140	889	920	5,532	92	92	92	130,500	41,700	31,150	11,015
Catahoula Parish.....	1,957	90,346	34,890	6,840	5,384	3,984	9,540	729	25,364	3,625	4,653,166	1,014,110	802,190	319,498
Ward 1.....	176	5,024	3,299	100	536	78	476	17	1,198	222	326,376	87,760	77,115	13,647
Ward 2.....	599	20,687	12,641	397	878	1,624	2,652	-----	2,297	198	1,540,270	296,890	225,675	88,201
Ward 3.....	92	8,137	1,313	92	414	508	747	121	4,471	521	209,425	55,345	40,575	22,232
Ward 4.....	110	7,652	1,643	122	590	673	1,236	85	3,215	88	188,170	45,665	36,800	8,110
Ward 5.....	260	11,779	4,577	195	846	903	698	71	4,642	146	433,400	116,480	91,590	50,280
Ward 6.....	422	18,741	7,170	3,468	1,091	389	2,212	34	3,887	481	1,051,340	233,790	190,315	81,948
Ward 7.....	298	17,374	4,228	2,466	1,029	109	1,319	401	5,653	1,969	844,185	178,230	131,160	55,060
Claiborne Parish.....	4,940	357,339	143,451	1,556	20,635	30,506	35,202	14,188	84,034	17,767	8,128,045	2,281,173	1,766,332	548,944
Ward 1.....	451	42,192	14,838	310	3,147	2,141	4,635	1,869	14,070	1,182	767,971	223,498	170,675	73,288
Ward 2.....	646	62,032	21,455	120	2,683	6,775	3,991	1,696	22,599	2,713	1,123,120	291,330	212,410	72,642
Ward 3.....	727	54,734	22,243	459	4,662	6,048	1,775	1,775	10,496	3,515	1,486,540	416,400	328,747	66,657
Ward 4.....	391	23,979	10,975	140	747	2,718	2,048	800	5,153	1,996	562,480	163,800	123,280	26,248
Ward 5.....	653	30,468	16,776	231	1,494	2,305	2,046	1,220	5,211	1,385	1,008,431	289,383	230,625	73,832
Ward 6.....	639	41,676	15,653	106	2,890	1,746	5,360	4,390	10,156	1,455	1,055,900	244,173	196,298	60,851
Ward 7.....	776	52,889	23,686	62	1,830	6,401	8,555	949	11,625	4,461	1,169,605	394,824	274,335	108,289
Ward 8.....	510	37,081	14,115	75	1,593	2,217	5,357	1,312	10,553	1,559	786,376	240,740	190,572	57,447
Ward 9.....	147	12,288	3,710	53	1,369	567	1,862	237	4,171	819	197,622	46,975	36,090	5,845
Concordia Parish.....	1,849	132,920	26,558	11,594	9,348	7,165	24,455	13,995	31,740	6,767	4,630,648	883,245	578,895	247,038
Ward 1.....	66	21,818	135	1,571	300	3,182	5,890	10,740	-----	-----	407,760	44,200	24,450	4,750
Ward 2.....	88	13,430	745	2,625	2,674	143	-----	2,600	3,046	1,597	1,281,900	47,590	300,769	112,480
Ward 3.....	30	4,779	1,429	-----	-----	-----	100	100	3,140	3,140	67,480	10,700	2,000	2,000
Ward 4.....	209	16,985	3,541	1,732	994	946	2,699	340	6,036	397	318,722	63,380	32,050	11,860
Ward 5.....	206	5,949	2,840	475	83	452	1,795	23	80	201	313,927	76,290	59,155	57,004
Ward 6.....	220	6,310	2,533	384	1,312	90	200	16	1,823	262	406,180	106,370	69,290	22,165
Ward 7.....	255	20,246	4,898	56	350	74	8,812	-----	5,831	225	1,077,875	128,825	86,480	28,955
Ward 8.....	361	17,105	5,992	312	1,616	1,649	3,479	54	3,644	359	718,870	170,595	117,885	46,073
Ward 9.....	232	13,913	4,726	544	1,688	502	402	67	5,489	545	428,364	181,765	83,875	46,036
Ward 10.....	182	11,985	1,136	2,406	931	127	1,078	55	6,141	51	370,080	103,650	76,550	21,905
De Soto Parish.....	5,098	271,148	114,997	1,843	28,723	22,973	26,894							

AGRICULTURE—LOUISIANA

NUMBER OF FARMS, FARM ACREAGE, AND SPECIFIED FARM VALUES, BY PARISHES AND MINOR CIVIL DIVISIONS: 1930—Continued

PARISH AND MINOR CIVIL DIVISION	Number of farms April 1, 1930	ALL LAND IN FARMS, APRIL 1, 1930, CLASSIFIED ACCORDING TO USE IN 1929									SPECIFIED FARM VALUES, APRIL 1, 1930			
		All land in farms (acres)	Crop land			Pasture land			Wood-land not used for pasture (acres)	All other land in farms (acres)	Farm land and buildings (dollars)	All farm buildings (dollars)	Farmers' dwellings (dollars)	Farm implements and machinery (dollars)
			Crops harvested (acres)	Crop failure (acres)	Idle or fallow (acres)	Plow-able (acres)	Wood-land (acres)	All other (acres)						
East Baton Rouge Parish¹	2,366	190,398	40,118	1,935	6,932	42,602	46,028	10,021	7,194	5,670	8,988,189	2,484,635	1,664,205	358,009
Ward 3	553	18,296	6,350	289	1,048	7,213	1,192	565	418	1,371	1,727,066	480,795	345,365	65,671
Ward 4	506	39,032	12,192	71	698	11,985	7,063	5,282	511	810	1,534,865	405,865	303,710	67,807
Ward 5	373	31,639	6,854	211	1,149	4,631	10,692	1,668	4,785	1,599	820,330	224,535	144,960	32,000
Ward 6	296	14,416	3,534	328	465	2,811	1,854	1,711	785	922	1,280,680	331,190	224,820	47,818
Ward 7	137	15,966	1,751	342	1,020	5,322	6,642	211	17	455	563,470	129,415	86,650	22,631
Ward 8	198	12,062	4,126	116	445	3,416	3,765	140	13	41	1,043,550	257,200	126,135	63,169
Ward 9	85	7,651	1,662	256	451	1,987	1,749	240	236	356	922,550	288,725	137,175	36,135
Ward 10	307	23,868	3,737	218	1,686	5,017	12,561	264	329	116	1,082,678	366,910	295,390	20,778
East Carroll Parish	2,461	113,193	57,592	899	10,344	3,734	7,951	3,213	26,727	2,643	6,586,543	1,339,975	1,005,668	412,838
Ward 1	399	16,937	6,042	262	4,741	744	3,911	65	729	463	741,153	163,425	123,275	49,005
Ward 2	914	28,743	15,609	215	3,623	828	1,042	35	6,707	1,191	1,241,141	218,035	185,450	31,654
Ward 3	705	19,822	12,800	48	1,136	884	780	250	3,594	310	1,860,833	457,971	393,690	100,539
Ward 4	175	10,536	3,420	134	85	33	1,962	2,644	2,268	12	404,084	75,100	48,250	22,337
Ward 5	705	25,608	11,910	230	498	1,190	64	217	10,846	644	1,538,124	276,974	206,840	64,786
Ward 6	304	5,592	4,107	7	109	43	168	2	1,140	6	295,086	68,560	42,274	21,969
Ward 7	249	5,833	4,274		132	3	24		1,383	17	446,020	90,910	74,350	32,548
East Feliciana Parish	2,379	194,645	57,861	493	9,908	39,408	35,747	12,171	31,970	7,147	3,805,621	1,138,592	779,825	317,663
Ward 1	375	31,452	7,973	84	2,189	7,845	7,629	5,477	235	320	760,601	185,300	128,440	41,045
Ward 2	470	27,045	11,302	66	1,965	5,873	7,140	196	554	949	834,737	227,685	152,495	55,889
Ward 3	232	27,252	9,015	46	1,626	5,834	4,633	1,474	2,841	1,783	503,185	157,305	79,240	65,161
Ward 4	218	18,707	5,291	42	1,346	6,644	2,912	735	695	942	330,347	117,015	75,205	18,562
Ward 5	278	22,592	7,769	15	370	4,462	3,722	831	4,226	1,156	352,645	128,330	97,810	43,050
Ward 6	217	29,288	3,151	94	833	3,099	2,351	217	7,926	407	813,047	104,003	70,825	23,890
Ward 7	305	12,966	3,189	18	691	2,849	2,332	597	728	562	243,660	92,205	67,485	36,066
Ward 8	284	24,343	6,099	69	1,898	3,112	4,826	2,594	4,765	1,028	371,299	126,689	102,825	34,000
Evangeline Parish	4,610	169,231	117,129	641	4,868	20,478	9,081	1,117	8,905	7,034	8,300,723	3,081,910	2,256,870	865,028
Ward 1	2,027	61,622	46,934	85	998	6,619	3,133	258	649	2,926	3,890,745	1,589,130	1,177,330	380,884
Ward 2	984	24,968	18,882	94	132	4,023	596	5	364	832	1,131,065	244,545	172,000	100,307
Ward 3	1,290	53,179	38,990	296	1,698	6,121	2,479	302	1,852	1,571	2,225,765	833,725	622,875	225,464
Ward 4	292	14,774	4,977	42	1,412	1,671	1,093	165	4,852	592	517,085	255,075	188,040	120,245
Ward 5	417	14,695	7,748	124	618	2,042	1,780	387	1,188	803	536,063	159,435	126,625	32,128
Franklin Parish	6,839	197,527	196,255	870	4,678	5,464	20,783	3,981	35,226	10,261	12,351,775	2,387,732	1,841,570	780,528
Ward 1	666	16,144	14,268	8	36	31	325	22	669	765	1,438,175	225,035	194,010	49,105
Ward 2	840	25,012	16,140	57	851	874	1,765	140	3,714	1,771	1,665,983	282,745	192,405	107,886
Ward 3	789	22,616	15,405	95	399	1,362	1,763	197	1,760	1,635	1,233,725	271,630	206,640	92,500
Ward 4	765	25,082	14,319	20	344	907	3,739	709	4,115	899	1,284,489	286,232	229,115	64,316
Ward 5	549	11,989	11,989	26	74	48	863	834	735	735	1,109,720	209,960	145,025	101,766
Ward 6	640	24,564	12,693	48	548	673	4,780	436	4,425	1,049	1,267,474	273,820	215,390	70,712
Ward 7	1,079	36,139	22,206	347	1,063	1,309	5,943	894	3,361	1,016	2,098,155	391,030	315,820	95,480
Ward 8	418	13,381	8,974	10	281	290	1,121	156	1,225	1,524	1,006,174	212,675	152,700	81,024
Ward 9	553	19,293	10,259	269	1,062	360	483	693	5,222	1,657	1,259,860	235,500	189,865	66,190
Grant Parish	1,708	92,393	31,536	456	3,315	6,296	8,463	3,290	30,925	7,987	2,837,987	869,850	647,622	195,291
Ward 1	462	18,708	9,537	54	919	692	2,302	1,681	2,555	948	1,029,125	206,120	156,902	40,102
Ward 2	472	32,474	8,991	143	710	2,723	2,768	480	15,718	1,647	720,990	258,950	196,540	68,610
Ward 3	225	13,780	3,524	68	397	634	1,000	86	8,898	3,751	313,510	139,075	95,315	28,580
Ward 4	72	4,964	1,277	7	67	36	364	77	2,006	195	102,050	47,850	32,500	15,070
Ward 5	68	3,562	635	7	138	510	32	350	737	850	86,010	34,400	23,600	10,322
Ward 6	147	5,705	2,483	128	468	112	676	506	778	357	226,735	54,620	43,745	9,955
Ward 7	272	13,574	5,668	53	512	1,210	1,264	210	4,318	339	376,967	128,815	99,020	18,672
Iberia Parish	1,297	126,204	71,697	3,759	6,455	14,840	7,108	9,761	3,411	7,585	8,603,226	1,899,497	1,011,835	412,893
Ward 1, Patoutville	86	11,417	6,991	84	121		555	3,715	58	293	937,400	101,300	64,900	19,985
Ward 2, Isle Piquante	128	10,828	16,446	556	898	1,332	2,462	650	468	3,016	1,241,515	269,222	130,200	63,320
Ward 3, Belle Place	71	7,681	4,453	410	1,436	633	117	283	194	155	342,810	82,055	58,205	12,722
Ward 4, Fausse Pointe	217	14,623	8,598	1,240	297	749	296	1,010	545	978	578,120	118,975	70,455	19,496
Ward 5, Coteau	331	19,667	14,367	27	1,737	1,489	1,885	31	42	353	1,141,250	255,010	172,385	57,047
Ward 6	101	12,245	6,110	594	873	2,933	430	718	163	330	1,349,235	281,115	180,550	109,125
Ward 7, Petite Anse	97	9,199	4,330	184	902	1,695	481	1,079	25	474	519,435	54,405	34,950	23,105
Ward 8	66	13,445	7,111	365	2,368	2,235		31	100	236	1,279,700	417,185	144,530	71,263
Ward 9	198	19,369	8,671	299	173	3,494	882	2,234	1,816	1,750	1,213,761	320,250	166,700	36,640
Iberville Parish²	621	90,740	29,486	4,373	11,490	2,480	8,866	1,443	13,456	3,166	5,103,671	1,182,878	498,393	303,221
Ward 1	187	31,781	16,324	1,811	4,405	622	1,940	163	5,638	848	1,850,707	304,243	153,323	119,844
Ward 2	46	11,773	4,329	969	3,278	815	34		2,021	329	625,503	99,660	56,475	63,900
Ward 3	25	4,347	1,624	53	242	1,024	372	300	556	176	225,700	57,350	32,900	15,315
Ward 4	7	3,943	1,535			1,165	600	40	275	328	158,560	56,600	24,400	22,054
Ward 5	84	12,037	5,072	577	1,663	377	1,448	187	2,789	554	1,020,856	297,033	42,890	25,675
Ward 6	133	9,292	3,353	767	1,354									

AGRICULTURE—LOUISIANA

NUMBER OF FARMS, FARM ACREAGE, AND SPECIFIED FARM VALUES, BY PARISHES AND MINOR CIVIL DIVISIONS: 1930—Continued

PARISH AND MINOR CIVIL DIVISION	Number of farms April 1, 1930	ALL LAND IN FARMS, APRIL 1, 1930, CLASSIFIED ACCORDING TO USE IN 1929									SPECIFIED FARM VALUES, APRIL 1, 1930			
		All land in farms (acres)	Crop land			Pasture land			Wood-land not used for pasture (acres)	All other land in farms (acres)	Farm land and buildings (dollars)	All farm buildings (dollars)	Farmers' dwellings (dollars)	Farm implements and machinery (dollars)
			Crops harvested (acres)	Crop failure (acres)	Idle or fallow (acres)	Plow-able (acres)	Wood-land (acres)	All other (acres)						
Jackson Parish	1,722	141,501	40,501	347	11,214	8,648	13,197	7,576	52,805	7,213	2,541,627	853,688	629,695	175,650
Ward 1.....	305	22,300	6,740	90	1,249	507	1,202	1,023	10,747	802	350,036	108,488	77,870	29,287
Ward 2.....	184	14,639	4,326	32	1,032	1,219	1,465	776	5,221	542	340,635	110,730	78,170	24,175
Ward 3.....	379	26,114	9,024	10	2,677	1,154	4,923	2,237	3,075	3,014	522,969	171,890	140,695	27,678
Ward 4.....	160	13,861	4,429	32	1,365	2,111	524	1,134	2,540	1,686	244,340	96,755	68,555	19,775
Ward 5.....	121	12,400	2,805	11	391	648	277	485	7,590	193	173,940	56,155	42,705	10,845
Ward 6.....	432	43,735	10,315	111	4,063	2,735	4,559	1,873	10,411	668	684,727	242,575	167,910	47,012
Ward 7.....	141	8,398	2,802	41	417	274	247	28	4,221	308	155,580	67,095	53,790	16,878
Jefferson Parish	243	15,108	2,969	490	1,212	3,155	1,468	297	5,275	237	2,115,790	683,745	388,790	189,766
Ward 1.....	11	35	9	13	-----	1	-----	2	-----	10	44,000	27,750	17,250	2,200
Ward 2.....	3	5	-----	-----	-----	-----	-----	4	-----	1	16,500	13,700	8,600	2,507
Ward 3.....	3	42	25	15	-----	-----	-----	1	-----	1	10,500	5,100	5,000	150
Ward 4.....	96	10,928	2,029	217	1,050	2,043	103	173	5,228	85	1,326,800	303,400	147,550	142,565
Ward 5.....	20	1,450	239	175	47	79	791	80	23	16	104,850	14,435	11,750	8,599
Ward 6.....	29	1,664	435	32	32	528	511	16	20	90	134,150	28,600	19,700	2,880
Ward 7.....	48	752	163	23	83	339	63	19	1	11	260,780	140,360	91,990	19,340
Ward 8.....	20	113	13	-----	-----	85	-----	2	-----	13	148,810	61,500	61,500	8,800
Ward 9.....	13	117	66	15	-----	33	-----	-----	3	10	69,400	42,900	25,450	2,725
Jefferson Davis Parish	1,664	278,548	122,361	2,278	20,774	95,042	12,679	8,945	4,073	10,396	13,095,351	2,608,380	1,498,304	1,454,179
Ward 1.....	184	33,560	16,273	257	1,039	12,593	823	47	145	2,283	1,464,442	280,540	155,260	134,362
Ward 2.....	232	30,253	14,104	290	1,205	10,229	1,069	717	1,613	1,096	1,530,665	292,845	195,695	165,507
Ward 3.....	236	29,477	12,831	93	940	12,737	204	232	1,309	1,131	1,520,545	410,920	209,065	288,470
Ward 4.....	262	32,197	14,158	101	1,460	11,932	1,906	76	2,314	250	1,496,439	320,920	203,055	146,991
Ward 5.....	133	28,539	11,397	462	5,204	3,853	3,193	2,099	62	2,239	1,127,700	228,300	111,950	127,255
Ward 6.....	189	40,783	19,430	48	890	17,901	478	885	104	1,047	2,556,830	377,350	228,600	232,044
Ward 7.....	156	42,288	18,337	984	7,185	8,935	2,061	3,326	304	1,156	1,666,475	262,115	112,465	166,180
Ward 8.....	228	35,028	13,606	106	2,053	16,092	761	1,241	222	927	1,520,350	382,440	248,304	185,595
Ward 9.....	44	6,423	2,225	7	798	740	2,164	322	-----	167	211,885	52,950	28,700	17,775
Lafayette Parish	3,359	147,808	114,665	828	542	15,799	3,209	4,639	1,220	6,423	12,470,330	2,090,518	1,403,684	615,749
Ward 1.....	497	10,416	15,125	185	14	1,137	44	1,656	42	1,213	1,716,475	361,339	227,480	84,133
Ward 2.....	723	32,473	25,106	293	22	5,129	633	256	26	1,008	2,354,020	304,961	233,710	125,514
Ward 3.....	375	14,499	11,493	25	44	1,667	313	164	211	582	1,777,145	328,105	255,230	48,820
Ward 4.....	222	8,178	6,080	74	123	802	430	362	38	269	448,965	74,815	61,505	18,402
Ward 5.....	152	11,387	8,978	45	24	1,498	125	282	51	414	936,955	184,080	100,100	26,095
Ward 6.....	654	22,117	17,546	20	110	1,639	667	989	564	682	2,024,805	306,500	209,025	79,063
Ward 7.....	152	11,517	9,165	5	-----	1,234	510	38	225	340	976,750	192,600	101,675	39,440
Ward 8.....	310	13,700	10,998	46	-----	1,321	557	423	57	338	1,333,435	167,260	119,005	41,388
Ward 9.....	274	13,061	10,174	135	205	1,392	23	469	6	1,557	881,780	170,858	106,264	52,894
Lafourche Parish	1,108	260,989	82,551	1,493	8,559	12,624	32,780	17,278	36,519	89,065	9,457,000	2,519,872	901,283	568,358
Ward 1.....	38	12,516	5,201	523	2,172	1,710	610	841	1,064	395	664,555	142,825	62,000	38,635
Ward 2.....	142	14,977	5,165	58	37	5	621	1,539	5,966	1,586	682,158	175,615	106,783	25,110
Ward 3.....	335	17,382	10,124	166	216	2,295	1,406	982	811	1,382	1,267,820	312,547	229,950	59,237
Ward 4.....	108	23,479	5,182	400	147	330	10,065	5,752	1,119	484	853,715	199,585	66,780	42,977
Ward 5.....	45	20,261	7,464	162	2,207	978	223	379	7,449	1,389	1,047,432	259,850	79,650	41,905
Ward 6.....	95	7,951	2,139	118	425	1,691	25	2,211	342	342	383,388	120,100	76,750	10,691
Ward 7.....	62	44,501	9,376	79	29	5,740	6,193	5,511	8,438	9,144	1,905,490	795,048	98,550	150,155
Ward 8.....	24	22,113	2,554	167	1,804	295	10,538	1,037	5,282	496	581,142	85,101	14,725	29,514
Ward 9.....	45	10,607	4,077	42	1,763	670	559	1,551	945	945	395,770	115,105	27,500	19,732
Ward 10.....	218	87,192	11,269	5	66	176	874	2,002	1,628	72,962	1,708,530	314,096	189,095	90,102
La Salle Parish	828	47,699	8,217	731	1,342	3,754	4,159	1,047	24,905	3,544	1,272,715	555,315	404,680	109,238
Ward 1.....	61	4,061	769	81	80	361	78	77	1,493	1,122	75,500	18,840	14,820	10,070
Ward 2.....	162	10,670	1,407	5	84	824	355	145	7,609	181	313,150	153,305	110,280	35,696
Ward 3.....	182	12,036	2,003	41	419	239	1,491	88	7,488	267	271,300	107,165	74,160	28,673
Ward 4.....	265	11,681	2,478	145	593	1,573	1,604	481	4,613	221	436,300	218,125	155,865	21,117
Ward 5.....	66	3,552	770	10	35	227	393	10	523	1,584	62,706	29,960	20,375	8,000
Ward 6.....	43	1,501	293	417	104	164	24	5	455	9	80,060	24,400	18,400	1,495
Ward 7.....	49	4,198	497	29	117	306	154	241	2,694	160	53,700	13,520	10,730	4,287
Lincoln Parish	3,398	245,289	93,664	793	14,078	18,023	33,877	12,187	60,955	11,722	7,690,365	2,267,706	1,677,462	493,671
Ward 1.....	518	28,480	12,059	135	2,363	2,230	5,065	1,176	4,633	879	1,690,395	537,995	380,225	87,244
Ward 2.....	373	35,554	9,386	221	2,378	2,980	5,024	1,250	11,247	3,068	663,884	176,438	119,280	35,964
Ward 3.....	603	45,214	20,421	18	1,344	6,924	2,956	369	12,032	1,251	1,782,054	457,430	338,105	99,655
Ward 4.....	574	39,923	14,922	95	2,316	1,549	5,684	3,376	9,830	2,155	978,617	321,040	249,010	83,329
Ward 5.....	505	37,299	13,068	180	3,328	2,238	3,402	2,926	9,904	2,222	845,820	266,480	196,380	52,561
Ward 6.....	276	19,970	7,735	31	1,019	623	2,980	1,273	5,400	1,019	501,155	115,140	90,592	30,051
Ward 7.....	206	17,005	6,288	20	532	878	4,738	875	3,118	536	801,015	102,925	76,450	34,885
Ward 8.....	341	21,849	9,794	93	898	701	4,089	912	4,791	571	859,725	300,290	227,420	69,985
Livingston Parish	2,193	80,052	18,160	309	3,974	7,060	7,680	2,179	23,690	17,000	3,550,113	1,085,177	800,045	274,752
Ward 1.....	271	12,720	3,315	10	1,208	2,027	846	690	269	4,3				

NUMBER OF FARMS, FARM ACREAGE, AND SPECIFIED FARM VALUES, BY PARISHES AND MINOR CIVIL DIVISIONS: 1930—Continued

PARISH AND MINOR CIVIL DIVISION	Number of farms April 1, 1930	ALL LAND IN FARMS, APRIL 1, 1930, CLASSIFIED ACCORDING TO USE IN 1929									SPECIFIED FARM VALUES, APRIL 1, 1930			
		All land in farms (acres)	Crop land			Pasture land			Wood-land not used for pasture (acres)	All other land in farms (acres)	Farm land and buildings (dollars)	All farm buildings (dollars)	Farmers' dwellings (dollars)	Farm implements and machinery (dollars)
			Crops harvested (acres)	Crop failure (acres)	Idle or fallow (acres)	Plow-able (acres)	Wood-land (acres)	All other (acres)						
Madison Parish	2,437	112,095	50,250	4,096	10,475	5,587	7,850	1,201	27,459	5,228	6,385,845	1,664,983	1,115,112	507,845
Ward 1	186	8,080	3,622	421	40	689	433	100	1,925	850	688,630	175,385	128,930	38,113
Ward 2	403	23,345	10,145	876	1,781	752	3,097	402	4,842	1,450	1,445,745	364,455	161,180	96,261
Ward 3	228	11,742	6,010	425	227	719	361	209	3,002	787	546,097	166,898	98,010	60,117
Ward 4	747	28,053	13,940	169	2,021	2,278	1,793	147	6,327	478	1,755,273	492,000	389,305	166,872
Ward 5	302	10,876	5,875	480	890	849	71	111	1,769	803	580,579	211,030	157,377	33,100
Ward 6	273	11,853	5,045	513	25	40	40	40	5,878	92	635,095	81,775	73,485	51,633
Ward 7	324	14,920	3,617	1,665	3,689	245	2,038	241	2,690	735	522,986	135,390	70,675	50,224
Ward 8	194	3,224	2,036	114	30	6	6	6	906	33	160,840	38,050	35,560	11,525
Morehouse Parish	3,065	141,930	82,110	2,078	7,812	3,954	7,381	3,820	23,155	2,320	7,603,217	1,704,743	1,386,252	455,957
Ward 1	143	5,854	4,136	2	146	99	600	115	3,648	67	249,150	83,199	72,215	27,060
Ward 2	131	6,888	2,190	364	122	308	176	3,665	3	3	291,460	69,330	55,135	6,860
Ward 3	140	8,618	2,953	10	147	276	1,338	293	3,470	131	363,145	82,870	71,465	31,575
Ward 4	170	7,125	3,299	7	459	240	177	54	2,786	103	283,435	76,765	60,677	8,384
Ward 5	739	25,512	23,051	6	2,413	969	2,032	1,009	4,815	335	1,521,540	332,991	259,100	96,618
Ward 6	856	31,625	22,091	133	860	1,209	1,027	1,772	3,639	833	1,833,840	427,088	352,480	118,808
Ward 7	228	5,909	4,369	82	694	83	79	50	95	6	374,218	122,120	106,240	13,681
Ward 8	488	14,838	9,351	1,713	1,181	563	192	15	1,778	103	1,184,523	195,550	151,855	56,228
Ward 9	108	3,187	2,328	13	117	19	35	89	45	51	128,300	37,275	26,300	5,410
Ward 10	671	22,374	16,912	112	841	439	1,442	256	2,194	158	1,273,547	277,555	230,785	91,603
Natchitoches Parish	5,726	243,454	117,907	1,870	8,888	10,079	24,694	5,427	61,580	13,308	10,102,484	2,351,588	1,746,390	597,185
Ward 1	645	21,787	14,179	263	642	949	1,776	153	3,300	525	1,767,452	376,671	294,487	75,088
Ward 2	511	20,497	11,149	166	1,521	979	1,531	906	13,493	752	616,020	231,911	167,645	35,038
Ward 3	484	19,366	10,271	52	1,155	606	2,812	122	3,629	661	687,534	111,035	88,420	26,079
Ward 4	727	27,878	16,195	242	1,996	1,508	1,550	378	4,216	1,853	1,154,665	309,987	219,835	81,736
Ward 5	873	30,664	17,941	115	312	2,689	2,547	1,083	11,768	3,239	984,090	282,795	224,965	51,589
Ward 6	190	9,965	3,444	37	81	294	922	323	1,582	3,322	202,450	76,301	50,225	8,144
Ward 7	159	12,860	2,917	13	302	331	966	260	7,534	537	194,210	69,510	50,005	8,434
Ward 8	117	4,488	1,780	4	31	137	123	37	2,046	360	110,770	43,195	29,790	9,385
Ward 9	1,377	52,951	28,647	605	2,573	2,507	8,594	991	7,593	1,441	3,033,458	579,333	412,168	224,181
Ward 10	653	23,996	11,444	173	366	629	3,773	574	6,419	618	1,351,235	270,850	208,850	77,511
Orleans Parish	196	2,220	633	97	136	652	95	69	14	524	2,225,085	723,240	411,220	116,404
New Orleans city	196	2,220	633	97	136	652	95	69	14	524	2,225,085	723,240	411,220	116,404
Ouachita Parish	2,623	156,994	62,682	779	5,588	8,879	15,248	7,705	45,909	7,834	8,120,369	1,766,962	1,230,845	441,517
Ward 1	414	15,793	8,217	63	901	479	906	219	3,560	1,298	1,076,434	216,314	151,895	88,929
Ward 2	183	12,092	4,809	52	717	1,633	1,504	237	2,402	738	1,009,980	105,028	78,425	30,415
Ward 3	233	10,357	3,980	109	1,877	823	1,374	412	1,617	165	1,075,540	143,990	98,660	55,825
Ward 4	269	14,691	8,131	191	40	812	3,098	163	1,908	348	1,054,700	206,880	140,465	58,497
Ward 5	298	16,331	4,829	34	694	1,405	3,832	346	4,729	681	1,020,185	274,325	187,825	35,962
Ward 6	454	23,226	19,348	16	662	373	1,493	3,994	7,541	799	1,517,930	268,305	203,550	47,743
Ward 7	434	25,873	9,791	24	1,553	1,149	701	533	12,074	48	498,725	108,335	119,205	39,189
Ward 8	176	14,061	4,080	144	338	783	403	335	5,278	2,090	352,170	141,470	104,486	9,855
Ward 9	338	9,025	2,430	44	1,028	361	338	228	4,447	109	189,470	52,100	41,825	14,767
Ward 10	204	13,415	5,436	162	788	1,061	1,539	1,236	2,353	898	1,091,235	180,115	100,710	62,355
Plaquemines Parish	449	41,223	5,085	374	996	1,816	1,117	4,899	75	28,968	3,453,735	725,990	584,800	113,215
Ward 1	34	5,985	1,380	266	216	114	109	797	3,154	440,300	167,200	124,500	32,850	
Ward 2	61	8,922	742	102	1,463	1,000	1,000	45	3,294	669,860	95,475	81,750	23,525	
Ward 3	494	2,176	299	14	60	998	80	20	806	80,800	36,900	30,250	9,469	
Ward 4	4	1,620	39	39	72	72	270	270	648	19,500	10,600	8,200	2,200	
Ward 5	85	1,415	473	39	10	10	10	10	928	360,900	95,260	76,750	11,200	
Ward 6	73	10,485	763	30	183	107	285	10	9,077	763,375	96,255	69,550	13,310	
Ward 7	89	8,325	870	9	577	169	169	13	6,700	487,300	91,075	76,600	9,315	
Ward 8	62	2,897	490	13	10	10	10	10	2,371	631,700	133,225	117,200	11,346	
Pointe Coupee Parish	2,653	162,243	63,638	2,837	13,332	17,433	14,543	3,376	38,317	7,746	7,029,892	2,023,832	1,345,946	438,220
Ward 1	337	9,935	6,532	363	1,338	66	1,302	334	655,058	190,450	163,480	103,480	47,736	
Ward 2	356	13,485	7,569	286	1,517	116	582	507	871,116	214,645	164,275	54,996		
Ward 3	509	22,397	5,809	30	801	3,682	1,444	486	2,790,189	571,378	430,990	143,629		
Ward 4	249	16,331	4,129	305	3,639	884	314	90	614,425	302,565	229,595	81,797		
Ward 5	262	12,682	8,453	329	1,063	718	231	55	1,170	672	556,165	166,935	116,730	64,433
Ward 6	62	4,045	1,390	1	10	847	341	172	1,421	163	111,420	37,110	27,810	12,184
Ward 7	231	9,744	4,969	29	173	1,667	142	187	2,052	534	384,762	129,845	97,910	34,042
Ward 8	310	24,409	11,569	474	2,184	551	369	6,687	2,635	1,071,583	336,252	145,300	79,779	
Ward 9	236	8,297	4,808	100	782	226	88	37	1,316	690	612,021	267,475	194,635	31,196
Ward 10	278	40,877	8,350	388	2,161	7,475	11,498	2,253	7,439	823	1,149,772	313,550	180,705	46,012
Rapides Parish	4,305	234,564	82,109	1,567	7,186	17,845	31,915	11,330	58,061	14,981	12,703,043	3,327,015	2,316,757	777,908
Ward 1, Alexandria	333	11,589	7,461	61	190	1,625	181	460	699	912	1,665,430	403,227	298,180	97,818
Ward 2, Lecombe	916	47,173	20,513	153	1,916	3,061	6,629	1,601	10,327	3,053	3,080,418	772,553	476,256	215,953
Ward 3, Chenaville	731	34,245	20,009	173	533	1,579	2,879	445	7,312	987	2,790,189	571,378	430,990	143,629
Ward 4, Spring Hill	262	22,397												

AGRICULTURE—LOUISIANA

249

NUMBER OF FARMS, FARM ACREAGE, AND SPECIFIED FARM VALUES, BY PARISHES AND MINOR CIVIL DIVISIONS: 1930—Continued

PARISH AND MINOR CIVIL DIVISION	Number of farms April 1, 1930	ALL LAND IN FARMS, APRIL 1, 1930, CLASSIFIED ACCORDING TO USE IN 1929									SPECIFIED FARM VALUES, APRIL 1, 1930			
		All land in farms (acres)	Crop land			Pasture land			Wood-land not used for pasture (acres)	All other land in farms (acres)	Farm land and buildings (dollars)	All farm buildings (dollars)	Farmers' dwellings (dollars)	Farm implements and machinery (dollars)
			Crops harvested (acres)	Crop failure (acres)	Idle or fallow (acres)	Plow-able (acres)	Wood-land (acres)	All other (acres)						
Red River Parish	3,102	134,908	69,273	1,828	6,551	6,250	11,118	3,574	30,405	5,916	5,301,283	1,261,776	988,493	323,802
Ward 1.....	595	30,443	13,691	142	1,402	1,587	3,332	1,094	7,355	1,930	909,318	214,300	170,530	63,842
Ward 2.....	307	18,157	8,320	2	772	533	761	250	6,557	562	467,405	137,745	102,525	28,120
Ward 3.....	514	29,115	14,676	160	922	2,067	2,075	292	8,099	814	769,955	268,195	208,775	51,206
Ward 4.....	434	13,164	8,705	347	493	269	894	56	1,527	833	707,385	138,315	97,940	56,620
Ward 5.....	309	10,243	4,394	748	1,215	171	1,274	1,353	652	406	500,430	91,600	72,668	22,087
Ward 6.....	438	10,255	8,759	69	20	573	240	9	567	18	1,018,185	244,985	211,685	43,044
Ward 7.....	265	14,918	5,600	334	906	451	1,369	580	5,118	560	480,545	115,906	89,220	30,928
Ward 8.....	240	8,613	5,128	24	731	199	1,178	9	1,109	194	387,760	50,730	40,750	19,955
Richland Parish	5,103	167,311	99,496	375	7,575	5,762	37,870	2,428	17,342	5,633	9,603,785	1,731,650	1,456,153	722,615
Ward 1.....	985	27,099	19,202	32	708	991	3,209	75	2,876	906	1,691,026	316,310	252,540	105,164
Ward 2.....	1,373	44,198	22,358	75	3,029	355	6,544	1,908	7,179	2,250	2,546,057	440,080	364,858	145,161
Ward 3.....	573	22,742	12,081	83	483	550	4,868	150	2,742	1,185	1,279,765	235,465	188,530	72,927
Ward 4.....	609	21,468	14,059	10	297	1,712	4,523	30	209	628	1,220,210	261,855	238,565	102,463
Ward 5.....	881	28,621	18,995	35	1,375	854	4,862	447	1,809	244	1,865,960	257,710	217,790	201,164
Ward 6.....	368	11,219	7,446	40	798	290	1,428	768	166	283	501,486	137,260	115,875	64,756
Ward 7.....	254	11,064	4,685	885	510	2,436	50	50	2,361	137	499,275	82,970	78,195	40,960
Sabine Parish	2,936	195,708	60,105	1,184	8,088	12,266	24,233	4,468	77,430	7,914	3,773,552	1,168,205	904,745	311,933
Ward 1, Middle Creek.....	332	24,978	5,750	249	1,313	1,031	2,790	539	11,843	1,458	514,301	171,460	133,300	50,317
Ward 2, Toro.....	249	21,256	5,159	245	1,025	492	1,319	421	11,656	939	296,297	91,315	62,770	35,136
Ward 3, Negreet.....	368	27,869	7,434	289	617	1,858	1,197	46	14,303	2,085	453,385	141,925	123,645	49,312
Ward 4, Many.....	674	41,423	13,962	110	1,405	2,587	5,856	604	18,698	1,241	830,911	263,290	206,155	65,762
Ward 5, Bayou Scie.....	237	15,480	4,691	61	731	227	1,527	1,069	6,224	629	221,755	64,590	45,725	33,091
Ward 6, San Patrice.....	253	18,067	5,447	104	921	2,797	6,895	737	703	463	429,208	118,355	87,645	9,499
Ward 7, Bayou San Miguel.....	341	19,228	7,195	22	45	1,194	2,922	62	7,632	106	386,815	128,425	102,035	29,409
Ward 8, Little Bayou Scie.....	112	6,884	1,872	80	1,008	337	416	140	2,900	131	123,269	23,780	24,485	10,576
Ward 9.....	293	10,066	4,185	9	190	562	607	722	3,346	325	243,730	63,680	62,320	9,805
Ward 10.....	177	10,465	4,470	15	891	1,151	724	107	3,100	37	278,890	75,085	66,575	18,426
St. Bernard Parish	186	12,136	1,675	466	1,090	775	81	1,743	2,499	3,807	1,461,300	410,550	281,475	62,534
Ward 2.....	5	22	16	2	4	4	18	159	95	1,807	3,300	161,000	106,550	23,865
Ward 3.....	59	3,434	641	282	64	368	18	44	100	301	637,900	46,800	29,700	9,825
Ward 4.....	23	1,237	230	137	234	201	47	39	2,266	1,694	240,000	47,200	26,700	9,825
Ward 6.....	83	5,747	719	45	788	149	47	39	2,266	1,694	471,650	147,200	141,750	25,805
Ward 7.....	16	1,696	79	4	53	16	1,501	38	28	5	48,450	5,550	3,475	3,039
St. Charles Parish	175	16,073	5,840	765	2,922	2,797	1,924	242	994	589	859,613	322,773	139,555	48,745
Ward 1.....	89	3,698	1,192	317	1,061	250	43	687	158	166,553	49,278	30,440	6,649	
Ward 2.....	25	5,997	702	22	953	2,129	1,838	145	99	109	140,300	40,915	34,375	3,315
Ward 3.....	27	711	399	68	97	42	5	42	18	40	180,310	44,530	25,690	7,511
Ward 4.....	65	4,833	3,019	336	821	336	38	55	165	156	228,750	42,800	23,900	24,800
Ward 5.....	19	884	528	22	40	40	38	55	25	126	133,700	44,950	25,150	4,470
St. Helena Parish	1,581	86,899	26,109	144	1,730	2,452	3,897	3,954	44,789	4,924	2,028,880	649,030	648,875	189,497
Ward 1.....	165	11,124	3,627	2	57	90	722	46	5,730	850	208,400	100,965	79,350	30,110
Ward 2.....	293	17,356	6,327	285	328	1,255	45	45	7,440	1,676	416,185	167,050	131,275	55,780
Ward 3.....	222	13,669	3,349	90	642	601	377	151	7,899	350	279,820	112,750	76,280	18,895
Ward 4.....	247	13,862	3,136	158	413	891	36	36	5,687	531	335,040	82,000	67,180	20,298
Ward 5.....	432	14,448	5,996	6	140	972	324	377	5,257	1,176	470,385	244,505	192,425	23,605
Ward 6.....	202	16,590	3,674	46	448	48	128	2,099	9,770	341	319,030	141,690	102,365	40,800
St. James Parish	337	55,832	23,899	688	13,142	3,170	1,213	1,315	7,995	4,410	3,030,171	769,878	374,305	203,440
Ward 1.....	49	4,633	1,457	247	923	241	7	60	1,182	516	266,600	66,850	34,750	8,120
Ward 2.....	37	3,799	1,088	46	719	126	13	92	559	256	253,500	83,950	39,250	8,030
Ward 3.....	30	9,698	2,887	122	1,936	1,383	246	468	1,864	602	605,340	192,635	100,710	33,856
Ward 4.....	42	2,954	1,031	105	1,075	73	1	36	431	132	180,190	39,305	30,065	25,654
Ward 5.....	42	7,894	2,848	50	2,493	199	65	73	896	1,260	318,910	59,025	19,680	18,797
Ward 6.....	58	12,006	4,911	45	3,779	385	843	243	1,035	745	580,385	99,270	37,190	23,060
Ward 7.....	25	9,701	5,102	24	1,400	311	20	327	1,780	677	531,300	161,800	76,450	23,024
Ward 8.....	40	4,083	2,794	19	456	427	18	16	195	174	221,246	49,841	24,720	45,474
Ward 9.....	14	1,164	781	30	301	25	16	3	8	8	72,500	16,500	11,550	11,405
St. John the Baptist Parish	178	43,391	18,647	857	2,594	1,257	484	652	14,522	4,378	2,790,352	1,052,153	274,838	231,953
Ward 1.....	26	5,798	3,249	104	77	101	4	101	2,020	142	470,375	84,775	33,350	28,138
Ward 2.....	22	3,628	1,283	302	695	49	410	386	439	64	150,400	52,475	31,950	7,060
Ward 3.....	14	9,880	4,290	118	745	345	20	20	2,150	2,212	419,800	121,700	34,705	27,360
Ward 4.....	69	13,474	4,723	293	783	447	65	43	5,915	1,205	940,690	390,305	113,610	50,140
Ward 5.....	28	8,248	3,544	5	82	142	5	87	3,723	660	524,962	271,798	44,523	74,525
Ward 6.....	10	2,363	1,558	35	212	173	15	15	275	95	284,165	181,100	16,700	14,180

1 No farms in wards 1 or 5.

AGRICULTURE—LOUISIANA

NUMBER OF FARMS, FARM ACREAGE, AND SPECIFIED FARM VALUES, BY PARISHES AND MINOR CIVIL DIVISIONS: 1930—Continued

PARISH AND MINOR CIVIL DIVISION	Number of farms April 1, 1930	ALL LAND IN FARMS, APRIL 1, 1930, CLASSIFIED ACCORDING TO USE IN 1929								SPECIFIED FARM VALUES, APRIL 1, 1930				
		All land in farms (acres)	Crop land			Pasture land			Wood-land not used for pasture (acres)	All other land in farms (acres)	Farm land and buildings (dollars)	All farm buildings (dollars)	Farmers' dwellings (dollars)	Farm implements and machinery (dollars)
			Crops harvested (acres)	Crop failure (acres)	Idle or fallow (acres)	Plow-able (acres)	Wood-land (acres)	All other (acres)						
St. Landry Parish	7,484	997,339	193,425	2,278	9,063	20,732	12,262	7,247	34,942	12,370	19,398,878	4,587,581	3,220,873	1,128,765
Ward 1.....	1,605	68,508	48,329	415	1,428	5,638	3,973	2,141	3,448	3,416	5,344,445	1,399,769	952,160	323,030
Ward 2.....	1,145	39,144	26,620	739	3,433	1,168	1,089	1,444	1,594	2,931,040	654,735	442,535	174,268	
Ward 3.....	780	23,374	18,945	860	494	362	508	516	961	1,867,385	473,655	347,947	123,161	
Ward 4.....	1,336	51,513	29,191	586	3,135	1,823	1,182	524	12,859	2,303,889,134	620,085	484,610	131,734	
Ward 5.....	1,228	43,019	34,803	387	2,266	3,757	3,075	1,727	14,981	3,110,798	697,025	515,520	167,406	
Ward 6.....	1,379	51,479	38,624	71	1,190	5,717	2,421	650	1,249	3,260,076	722,322	478,101	207,156	
St. Martin Parish	2,084	104,161	59,121	14,804	3,944	12,195	3,949	2,881	3,805	3,612	7,133,961	1,402,908	888,305	289,560
Ward 1.....	351	22,908	14,925	822	1,098	4,133	1,482	642	269	2,123,603	382,670	267,955	68,161	
Ward 2.....	3	3	3	3	3	3	3	3	3	3	3	3	3	3
Ward 3.....	355	24,434	11,449	4,427	1,449	3,899	420	607	1,418	1,002,835	392,335	186,120	69,490	
Ward 4.....	381	24,509	13,909	5,639	328	1,191	551	1,371	760	1,407,378	242,797	169,975	62,797	
Ward 5.....	794	31,247	18,998	3,976	1,078	2,959	1,496	261	1,188	1,939,845	385,106	277,265	99,142	
St. Mary Parish	529	130,934	47,389	4,870	14,370	5,041	5,066	1,486	18,659	24,261	5,923,640	1,188,855	446,235	415,841
Ward 1.....	66	19,333	7,169	1,366	3,382	944	636	107	5,082	657	897,045	160,020	64,400	50,781
Ward 2.....	86	16,549	9,481	199	1,169	784	69	2	1,310	3,634	760,205	187,650	45,950	54,267
Ward 3.....	134	26,792	13,070	1,839	2,488	661	51	305	5,459	2,902	1,618,099	357,340	81,100	102,759
Ward 4.....	62	13,968	8,391	259	319	481	1,247	187	2,634	539	941,913	194,113	91,900	83,907
Ward 5.....	26	12,154	3,984	737	2,754	789	376	185	1,834	1,508	695,500	140,560	55,730	62,850
Ward 6.....	45	24,148	7,355	296	3,716	371	2,289	646	2,139	14,016	642,350	109,295	68,900	15,006
Ward 7.....	57	7,126	4,559	5	551	378	428	54	155	1,005	313,828	58,332	33,730	15,681
Ward 8.....	4	772	772	772	772	772	772	772	772	54,600	11,525	4,525	500	
St. Tammany Parish	1,179	71,335	15,356	199	4,196	4,596	11,708	10,862	15,724	8,702	4,197,105	1,641,860	1,153,380	284,413
Ward 1.....	90	5,448	587	29	178	322	1,301	1,143	682	1,205	163,725	60,785	46,100	7,943
Ward 2.....	298	15,599	4,334	53	1,149	410	2,624	150	6,665	793	551,615	184,140	125,005	34,478
Ward 3.....	155	12,677	1,849	2	1,632	910	3,571	2,379	1,092	642	1,181,910	408,120	261,520	78,575
Ward 4.....	46	2,599	499	3	46	363	1,245	205	193	75	409,200	135,950	92,550	26,750
Ward 5.....	294	12,667	3,649	14	169	816	367	22	4,251	3,388	518,325	301,400	245,150	43,788
Ward 6.....	109	8,333	1,127	161	860	206	2	2	130	847	143,655	34,260	29,820	3,049
Ward 7.....	25	2,644	360	33	101	78	54	54	1,280	138	176,250	44,115	30,800	10,097
Ward 8.....	90	10,541	947	7	430	285	497	6,717	414	1,244	481,250	162,165	86,275	18,357
Ward 9.....	80	3,542	789	41	54	149	1,663	229	485	212	408,975	195,335	134,910	17,006
Ward 10.....	82	3,576	1,364	18	287	393	780	15	532	158	162,300	126,590	101,250	44,370
Tangipahoa Parish	4,356	159,179	43,515	568	11,218	6,701	29,897	7,648	44,223	13,391	10,111,587	3,725,522	2,734,703	667,741
Ward 1.....	339	19,364	4,417	27	2,110	1,447	6,846	1,215	2,210	1,092	655,728	354,909	219,738	84,649
Ward 2.....	359	24,724	6,729	95	3,736	1,582	3,134	416	8,622	410	649,615	206,230	120,830	41,780
Ward 3.....	718	16,168	3,894	30	1,199	667	2,056	1,764	3,691	875	1,310,009	577,400	440,425	81,495
Ward 4.....	395	26,272	6,478	29	698	965	6,076	1,114	9,289	1,674	614,925	177,800	152,000	35,784
Ward 5.....	266	20,197	3,736	134	1,118	876	2,667	848	8,971	1,899	801,670	263,225	175,700	34,301
Ward 6.....	1,025	20,616	7,637	62	1,448	849	4,894	166	5,151	409	2,044,690	685,158	521,055	194,107
Ward 7.....	1,296	23,940	7,719	209	902	1,232	4,291	2,125	5,945	1,617	3,815,250	1,283,535	909,895	216,290
Ward 8.....	115	7,958	915	7	1,083	44	44	394	5,515	5,515	3,815,250	177,626	159,000	29,515
Tensas Parish	3,139	178,629	66,933	1,415	12,938	13,862	32,691	12,166	35,165	7,945	7,851,541	1,529,722	1,061,601	442,534
Ward 1.....	339	28,478	10,308	475	879	1,256	9,515	182	3,516	2,147	1,273,030	307,340	235,390	89,047
Ward 2.....	490	32,488	11,515	50	1,095	1,456	3,324	1,441	2,704	900	1,357,965	260,045	168,995	60,650
Ward 3.....	1,016	48,744	16,547	292	3,040	5,108	10,807	4,933	6,317	1,700	1,908,151	341,516	272,151	124,481
Ward 4.....	232	8,323	3,063	4	561	351	2,035	-----	2,462	227	276,955	96,535	81,240	28,582
Ward 5.....	66	20,597	1,632	116	2,542	1,825	3,487	4,275	6,390	220	1,076,755	63,680	30,325	14,640
Ward 6.....	438	24,447	9,626	369	2,166	2,332	3,304	1,194	3,494	2,022	1,289,870	312,691	173,535	76,267
Ward 7.....	372	22,612	7,082	169	2,646	1,054	199	141	10,282	429	668,785	143,015	99,935	60,868
Terrebonne Parish	662	134,987	37,561	2,613	4,979	5,493	8,075	9,249	36,451	28,637	4,462,787	1,154,420	602,282	285,649
Ward 1.....	71	19,712	3,542	54	1,564	1,218	387	182	2,532	1,231	508,780	109,510	69,265	20,410
Ward 2.....	23	13,928	4,467	550	390	350	1,206	1,000	4,401	1,674	525,185	141,300	32,650	86,787
Ward 3.....	73	4,066	1,645	180	21	298	102	465	1,468	244,055	59,325	38,400	6,955	
Ward 4.....	68	16,307	5,950	370	702	397	537	381	7,348	722	702,492	148,040	62,180	42,551
Ward 5.....	51	9,790	2,883	439	817	329	1,217	1,149	1,130	1,786	375,665	109,690	56,310	19,070
Ward 6.....	31	4,933	1,753	194	129	100	590	16	4,013	288	230,000	96,300	27,750	15,660
Ward 7.....	82	18,307	3,933	343	644	116	478	582	1,661	10,460	322,110	82,695	34,372	29,800
Ward 8.....	108	5,222	1,897	372	194	291	351	254	2,104	189	184,306	68,530	49,400	8,720
Ward 9.....	96	29,536	8,134	31	1,551	223	434	10,617	8,540	8,540	1,025,019	268,095	92,805	64,784
Ward 10.....	69	26,353	8,747	168	572	863	3,146	5,235	4,180	2,439	369,125	70,935	39,150	17,903
Union Parish	3,463	254,380	58,448	1,415	13,808	17,137	21,791	11,491	68,441	6,828	5,576,994	1,612,631	1,201,605	468,855
Ward 1.....	265	29,943	5,691	543	1,611	2,248	2,063	843	7,214	790	622,525	173,490	93,455	27,677
Ward 2.....	301	32,319	12,344	212	1,665	3,258	1,977	359	11,886	571	674,030	247,020	191,720	83,974
Ward 3.....	729	52,919	18,999	125	1,669	1,679	3,722	4,965	20,580	1,209	1,080,335	288,386	220,962	92,332
Ward 4.....	591	47,555	15,569	262	3,376	5,197	2,876	850	18,712	583	1,193,202	327,415	248,500	66,931
Ward 5.....	449	35,622	11,846	9	1,357	1,611	4,590	1,681	12,666	1,512	673,775			

AGRICULTURE—LOUISIANA

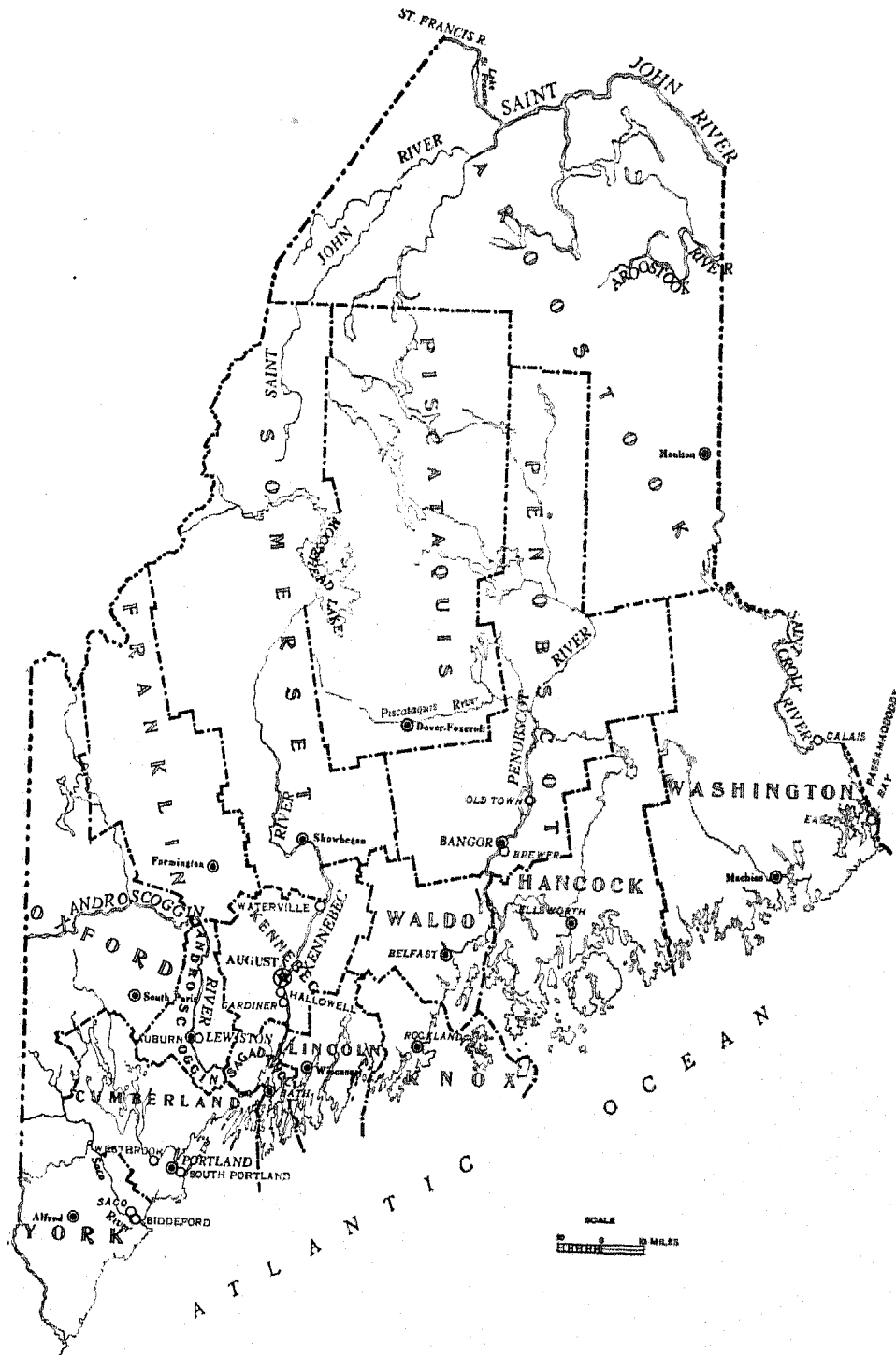
251

NUMBER OF FARMS, FARM ACREAGE, AND SPECIFIED FARM VALUES, BY PARISHES AND MINOR CIVIL DIVISIONS: 1930—Continued

PARISH AND MINOR CIVIL DIVISION	Number of farms April 1, 1930	ALL LAND IN FARMS, APRIL 1, 1930, CLASSIFIED ACCORDING TO USE IN 1929									SPECIFIED FARM VALUES, APRIL 1, 1930				
		All land in farms (acres)	Crop land			Pasture land			Wood-land not used for pasture (acres)	All other land in farms (acres)	Farm land and buildings (dollars)	All farm buildings (dollars)	Farmers' dwellings (dollars)	Farm implements and machinery (dollars)	
			Crops harvested (acres)	Crop failure (acres)	Idle or fallow (acres)	Plow-able (acres)	Wood-land (acres)	All other (acres)							
Vermilion Parish	3,951	302,222	179,368	2,322	23,449	62,953	11,070	10,511		2,484	10,065	14,797,897	2,250,630	1,513,189	1,335,729
Ward 1, Lake Peigneur.....	418	19,956	16,249	45	77	2,618	162	15							
Ward 2, Prairie Gregg.....	331	29,322	15,346	296	427	5,094	832	5,139			790	1,067,100	203,710	147,846	59,023
Ward 3.....	294	20,037	10,743	194	877	1,620	1,070	1,649		1,083	1,105	1,169,930	157,195	96,480	89,550
Ward 4, Broussard Cove.....	476	20,169	15,743	29	68	1,820	193	1,779		104	544	1,403,557	225,400	144,845	81,132
Ward 5, Queue Tortue.....	769	39,220	20,645	79	29	10,103	805	302		63	526	1,180,145	182,770	127,818	111,203
Ward 6, Spring Hill.....	393	44,837	23,565	95	703	17,036	3,958	10		225	1,194	2,614,600	563,000	401,615	211,195
Ward 7, Moutons Cove.....	324	25,864	12,951	306	491	7,283	2,762	640		435	2,245	1,579,835	111,908	70,419	114,278
Ward 8, Gueydan.....	404	62,818	31,693	705	15,915	11,336	926	181		554	1,508	1,071,040	157,360	109,560	106,700
Ward 9.....	544	40,009	26,197	573	4,862	6,043	362	796		19	1,157	2,239,460	340,707	204,711	321,964
												2,472,290	308,580	210,395	240,624
Vernon Parish	1,850	98,404	30,214	450	3,478	3,695	10,373	2,271		35,962	11,961	2,643,168	1,118,190	771,083	227,073
Ward 1.....	203	16,533	3,643	85	647	770	1,818	247		4,024	5,299	497,550	229,115	145,586	38,918
Ward 2.....	382	20,429	6,156	112	1,008	1,459	2,243	603		8,028	820	505,820	199,560	145,660	54,359
Ward 3.....	240	13,884	4,660	70	272	709	543	107		5,952	1,571	347,250	174,650	124,910	29,940
Ward 4.....	418	22,174	6,368	137	1,242	341	4,380	921		7,702	1,083	600,478	236,645	169,468	50,723
Ward 5.....	326	13,230	5,436	29	186	137	379	138		4,335	2,390	318,720	121,695	99,623	30,983
Ward 6.....	281	12,154	3,951	17	123	279	810	255		5,921	798	373,350	156,495	91,625	22,150
Washington Parish	2,592	182,955	63,708	526	5,733	8,452	24,566	4,807		33,283	21,880	5,199,550	2,127,594	1,661,785	384,108
Ward 1.....	212	13,563	5,298	73	586	60	2,603	84		4,440	410	358,190	137,330	104,620	37,666
Ward 2.....	391	30,323	10,523	147	1,005	2,378	8,735	672		6,072	664	865,170	310,111	234,370	77,229
Ward 3.....	256	10,520	6,118	-----	453	809	763	454		55	7,868	391,100	207,890	168,055	49,674
Ward 4.....	246	12,696	3,268	155	1,071	235	1,555	801		3,108	2,503	854,075	354,900	274,985	49,085
Ward 5.....	225	13,462	5,688	45	179	673	1,140	505		5,104	128	396,645	183,890	156,260	12,737
Ward 6.....	247	16,108	4,986	-----	1,057	895	1,201	926		217	6,826	630,250	247,600	232,025	31,160
Ward 7.....	366	18,120	10,110	57	267	213	5,709	16		848	900	582,999	246,078	186,915	21,062
Ward 8.....	424	24,554	10,788	15	562	2,135	1,755	522		6,882	1,895	595,321	203,010	137,008	66,300
Ward 9.....	225	17,909	6,800	34	553	1,056	1,105	827		6,548	686	525,800	236,725	167,580	39,195
Webster Parish	3,516	203,505	92,803	1,496	11,183	17,257	19,166	6,732		44,070	10,797	6,607,674	2,044,246	1,518,936	480,788
Ward 1.....	829	50,219	22,514	304	1,830	4,870	4,878	1,484		11,571	2,768	1,533,702	444,797	329,542	124,336
Ward 2.....	535	29,696	13,744	179	1,147	3,277	2,438	1,157		6,646	1,108	1,139,790	365,456	272,196	62,872
Ward 3.....	682	35,012	18,383	262	1,699	1,640	1,831	1,884		8,203	1,140	1,089,645	285,370	215,510	58,509
Ward 4.....	858	49,061	21,682	510	4,201	4,402	4,558	1,542		7,600	4,566	1,698,657	570,278	413,638	143,676
Ward 5.....	612	39,517	16,480	241	2,335	3,068	5,463	665		10,050	1,215	1,149,180	378,345	283,050	91,395
West Baton Rouge Parish	381	50,122	22,073	3,485	7,393	5,782	1,408	968		7,245	1,768	2,750,642	631,903	252,651	192,419
Ward 1.....	38	6,267	1,432	331	320	3,120	55	15		916	78	411,705	68,750	18,000	17,280
Ward 2.....	61	6,189	1,803	607	850	548	40	25		2,090	106	466,450	83,425	46,750	41,780
Ward 3.....	55	7,587	2,254	176	2,401	370	483	661		1,006	236	290,080	65,715	42,785	17,055
Ward 4.....	27	6,329	4,778	739	245	142	8			300	120	406,574	65,294	23,311	30,370
Ward 5.....	53	12,300	6,050	1,041	31	709	800	219		2,392	452	706,193	192,999	63,575	48,363
Ward 6.....	61	7,685	2,941	524	3,153	515	-----	46		44	462	315,225	96,730	23,605	22,175
Ward 7.....	86	3,765	2,149	70	393	378	22	2		497	254	154,315	58,990	45,525	15,396
West Carroll Parish	2,692	86,085	50,527	113	5,078	2,374	8,921	1,302		10,866	6,864	5,331,460	1,081,529	860,693	367,180
Ward 1.....	441	18,496	9,123	25	3,552	598	981	225		2,985	1,057	1,091,105	178,715	152,095	50,799
Ward 2.....	441	10,916	8,644	-----	174	174	542	119		843	420	748,275	165,283	135,035	52,195
Ward 3.....	582	20,010	12,415	53	321	916	1,006	417		3,543	1,339	1,350,430	291,265	226,508	119,330
Ward 4.....	657	19,171	11,903	80	896	311	1,115	181		3,452	1,303	1,320,470	239,051	187,930	71,031
Ward 5.....	481	17,472	8,442	25	135	375	5,277	360		113	2,745	821,180	207,215	169,125	73,825
West Feliciana Parish	1,368	127,595	34,837	7,547	3,838	38,625	29,465	3,957		5,973	3,453	3,278,189	874,843	616,830	220,345
Ward 1.....	14	1,660	186	-----	25	250	1,131	44		8		31,455	15,000	9,900	695
Ward 2.....	180	23,449	3,268	-----	378	14,263	4,826	258		459	16	617,764	185,780	140,900	16,692
Ward 3.....	203	21,507	5,191	5,541	953	4,795	3,298	791		510	1	235,828	200,430	137,800	23,638
Ward 4.....	147	13,900	4,056	-----	396	4,417	3,327	501		828	377	207,715	80,875	60,495	27,277
Ward 5.....	141	14,776	3,540	50	110	6,681	2,512	552		450	851	207,715	80,875	61,000	15,167
Ward 6.....	199	24,494	8,348	1,305	266	1,359	11,996	844		-----	376	869,860	80,728	47,365	75,093
Ward 7.....	160	8,327	3,792	-----	746	465	510	485		1,863	466	152,025	51,530	40,050	24,220
Ward 8.....	113	8,509	2,461	-----	14	4,813	1,135	47		89	-----	320,415	102,730	72,920	13,518
Ward 9.....	211	10,973	3,997	651	952	1,482	732	435		1,815	906	258,015	74,970	55,900	24,245
Winn Parish	1,689	114,300	33,571	374	6,756	3,787	11,011	2,577		51,856	4,258	2,686,798	1,130,565	616,215	228,685
Ward 1.....	143	7,108	2,187	55	580	192	791	107		2,695	501	239,330	118,905	85,365	19,660
Ward 2.....	154	9,286	2,438	7	146	368	1,040	150		4,732	405	216,900	112,450	82,485	21,795
Ward 3.....	238	17,000	5,449	76	353	411	1,701	130		8,606	274	252,210	102,360	78,695	15,265
Ward 4.....	113	11,185	2,694	48	1,458	381	694	231		5,035	654	287,255	95,465	63,265	23,723
Ward 5.....	294	18,052	6,008	41	436	277	1,104	98		9,199	429	349,065	128,405	96,300	39,075
Ward 6.....	145	8,743	2,994	15	25	191	571	914		3,776	287	120,790	46,545	22,186	13,958
Ward 7.....</															

MAINE

COUNTIES, PRINCIPAL CITIES, AND RIVERS



AGRICULTURE—MAINE

NUMBER OF FARMS, FARM ACREAGE, AND SPECIFIED FARM VALUES, BY COUNTIES AND MINOR CIVIL DIVISIONS: 1930

COUNTY AND MINOR CIVIL DIVISION	ALL LAND IN FARMS, APRIL 1, 1930, CLASSIFIED ACCORDING TO USE IN 1929									SPECIFIED FARM VALUES, APRIL 1, 1930					
	Number of farms April 1, 1930	Crop land				Pasture land			Wood-land not used for pasture	All other land in farms	Farm land and buildings (dollars)	All farm buildings (dollars)	Farmers' dwellings (dollars)	Farm implements and machinery (dollars)	
		All land in farms (acres)	Crops harvested (acres)	Crop failure (acres)	Idle or fallow (acres)	Plow-able (acres)	Wood-land (acres)	All other (acres)							
															(acres)
THE STATE	39,006	4,639,838	1,904,014	6,445	61,306	269,265	878,816	499,461	1,362,100	238,537	184,279,884	98,658,634	56,540,711	28,382,782	
Androscoggin County	2,322	215,719	60,690	264	6,027	16,947	51,294	24,837	46,547	10,064	9,974,837	5,945,446	3,555,185	1,208,827	
Auburn city	397	27,523	19,201	26	463	3,822	4,417	2,695	4,625	1,274	2,049,708	1,251,000	810,225	217,783	
Durham town	198	17,812	5,277	1	1,635	1,222	5,393	448	3,470	377	533,000	336,350	234,150	64,139	
Greene town	186	16,971	4,609	16	618	475	6,745	1,693	2,281	239	762,200	500,650	283,850	103,095	
Lewis town	154	22,153	4,921	1	36	1,286	4,157	3,982	6,295	1,477	603,250	265,050	149,725	85,668	
Leicester city	228	12,779	4,319	154	1,285	2,550	1,577	1,195	1,090	806	1,494,129	873,984	468,000	85,389	
Lisbon town	162	9,576	3,494	26	239	2,233	1,109	488	1,628	299	669,575	409,180	242,775	69,523	
Livermore town	140	18,765	4,037	19	147	746	3,722	3,698	5,637	843	532,400	272,100	140,720	97,270	
Livermore Falls town	61	7,745	1,785	4	222	150	2,665	832	1,095	1,122	244,500	140,700	84,850	35,761	
Mechanic Falls town	71	4,565	1,372	4	89	355	1,946	692	814	208	206,525	128,250	32,543	10,915	
Minot town	116	12,494	3,384	11	244	482	3,335	1,960	2,279	799	435,750	261,700	160,200	61,922	
Poland town	171	29,757	4,125	7	221	869	3,784	2,136	8,812	783	780,700	466,157	249,800	148,105	
Turner town	246	25,094	6,727	22	281	742	6,964	4,138	5,581	1,239	960,650	590,750	357,650	67,124	
Wales town	95	9,338	3,056	3	62	399	3,015	1,198	1,353	232	347,700	220,700	108,450	79,670	
Webster town	27	10,439	3,343		419	396	3,481	357	1,587	356	361,450	212,200	108,450	79,670	
Aroostook County	6,439	998,400	383,093	1,893	16,977	49,651	51,686	39,515	269,342	57,763	66,816,839	25,323,478	12,689,266	10,627,820	
Allagash plantation	37	2,967	550		5	1,683	324		882	123	91,100	36,400	25,285	6,265	
Amity town	51	6,236	1,944		40	1,164	164		2,652	31	151,730	71,650	41,700	37,850	
Ashtabud town	112	17,404	5,942		155	897	953		8,785	433	957,100	376,810	221,210	144,257	
Bancroft town	26	2,981	896		15	329	84		1,234	221	78,000	30,350	25,200	20,960	
Benedicta town	32	6,438	2,766		20	195	252		2,362	20	260,700	127,500	73,900	63,672	
Blaine town	78	19,540	5,768	24	96	823	578		1,906	868	885,800	333,200	186,000	158,735	
Bridgewater town	114	18,108	8,659	97	313	808	539		4,071	2,731	1,816,200	483,800	243,400	215,265	
Caribou town	306	48,191	27,512	267	2,476	2,808	4,265	2,417	5,595	3,369	6,677,680	2,858,680	1,074,596	952,834	
Cary plantation	42	5,901	1,540	60	109	245	70		2,879	274	109,120	53,800	28,700	25,828	
Castle Hill town	84	12,587	3,984		179	539	911		4,243	2,558	754,016	285,700	146,125	120,010	
Caswell plantation	75	19,328	4,828		230	281	2,127		3,602	2,461	748,655	190,650	82,250	127,325	
Chapman town	68	9,284	2,889		49	339	714		3,695	1,136	510,350	196,010	101,790	94,300	
Connor town	77	19,074	4,696		3	137	298		2,734	173	638,200	179,850	81,800	106,415	
Crysal town	35	6,085	1,890		17	90	625		2,105	562	261,950	121,100	65,400	60,141	
Cyr plantation	61	8,189	4,794			266	870		1,555	557	548,800	147,450	72,885	75,190	
Dyer Brook town	37	6,145	2,419		2	1	87		2,517	122	334,100	246,800	130,250	100,300	
E plantation	11	1,492	250		137	74	181		841	209	40,800	14,000	6,700	8,325	
Eagle Lake town	70	9,321	2,838		19	47	765		3,916	1,040	412,000	138,620	65,750	56,752	
Easton town	139	22,442	10,661		40	77	1,783		818	425	2,766	992,275	480,050	412,767	
Fort Fairfield town	358	44,744	23,484		2,679	2,487	2,013	1,744	5,872	2,766	2,604,300	992,970	1,243,905	971,956	
Fort Kent town	242	34,053	12,968		392	1,132	1,084	661	14,436	2,323	1,400,450	468,975	266,050	208,870	
Frenchville town	124	18,111	6,539		27	1,167	1,063	28	5,300	941	1,078,150	292,725	162,315	137,010	
Garfield plantation	16	2,562	627		9	79	214		827	248	127,650	50,900	33,100	27,400	
Greenwood plantation	18	1,157	272		96	64	149		68	62	20,400	10,650	6,750	3,250	
Grand Isle town	69	13,594	5,997		63	507	1,433	170	4,626	861	699,100	244,450	135,425	172,100	
Hamlin plantation	58	8,262	4,093		35	299	764		1,938	499	687,800	165,900	77,915	100,700	
Hammond plantation	29	1,878	803		38	74	78		88	262	87,750	36,300	17,885	26,160	
Haynesville town	15	1,964	580		285	194	141		185	416	200	159,400	79,400	38,800	9,784
Hodgdon town	33	4,959	1,406		16	27	302		2,764	110	158,300	90,700	53,800	40,775	
Houlton town	158	19,754	8,272		80	189	1,379		6,812	316	1,229,430	555,000	297,850	266,280	
Houlton town	142	19,114	9,518		264	1,541	788		4,537	1,313	1,911,100	778,500	369,650	280,145	
Island Falls town	40	6,236	1,449		12	41	485		2,795	567	289,300	131,000	69,000	38,810	
Limestone town	169	22,840	11,661		8	226	917		4,607	2,554	3,107,884	1,085,234	505,878	390,978	
Linneus town	127	15,377	6,883		5	260	421		1,368	614	737,450	228,825	125,670	80,975	
Littleton town	181	19,319	9,507		2	381	640		5,196	1,757	1,541,180	680,610	418,900	265,167	
Ludlow town	84	9,313	3,917		7	405	229		2,977	745	442,800	185,525	91,795	108,816	
Macwahoc plantation	18	3,448	887		291	219	333		2,056	30	62,425	31,200	18,850	9,600	
Madawaska town	208	29,765	11,438		78	3,224	825		10,667	553	1,133,332	368,425	165,445	160,930	
Mapleton town	136	18,778	8,310		12	546	764		6,287	1,175	1,810,950	667,450	319,175	271,781	
Mars Hill town	131	29,924	11,097		83	1,300	899		5,505	1,318	1,871,600	706,450	441,125	328,850	
Masardis town	47	8,322	2,748		16	97	294		4,516	521	341,550	154,750	82,300	61,090	
Merrill town	4	8,836	2,209		5	75	117		5,404	85	383,500	179,500	106,150	77,350	
Molunkus township	6	393	117		6	25	78		156	6	5,900	2,900	1,800	1,750	
Monticello town	155	29,396	10,710		15	429	924		5,973	539	1,427,900	534,200	307,050	332,935	
Moro plantation	26	3,812	923		23	121	57		2,238	60	123,700	65,600	40,000	32,760	
Nashville plantation	5	699	266			25	35		390	209	33,500	12,000	7,700	5,600	
New Canada plantation	74	9,837	4,696		8	257	781		3,006	134	603,000	193,350	69,500	147,765	
New Sweden town	158	17,556	6,446		4	237	237		3,490	1,017	627,975	241,075	124,950	104,872	
Newfield town	71	19,129	2,813		23	328	577		8,248	471	1,400,200	643,460	350,710	223,770	
Orient town	24	3,656	798		29	440	303		1,030	435	396,600	199,100	101,350	74,275	
Oxbow plantation	13	4,687	1,230		29	417	430		1,230	46	65,000	33,625	21,300	9,245	
Perham town	81	13,489	4,573		31	29	261		1,049	532	107,550	46,750	25,400	17,620	
Portage Lake town	34	4,762	1,157		14	69	179		5,322	1,286	946,400	404,525	203,950	145,945	
Presque Isle town	318	48,416	29,577		112	1,916	1,789		2,714	185	195,675	70,900	36,950	36,565	
Reed plantation	45	3,269	992		27	112	1,789		8,420	4,983	6,073,275	2,320,275	1,064,600	898,580	
St. Agatha town	145	21,191	10,989		49	122	306		1,539	114	86,450	42,600	29,050	16,6	

AGRICULTURE—MAINE

255

NUMBER OF FARMS, FARM ACREAGE, AND SPECIFIED FARM VALUES, BY COUNTIES AND MINOR CIVIL DIVISIONS: 1930—Continued

COUNTY AND MINOR CIVIL DIVISION	Number of farms April 1, 1930	ALL LAND IN FARMS, APRIL 1, 1930, CLASSIFIED ACCORDING TO USE IN 1929								SPECIFIED FARM VALUES, APRIL 1, 1930				
		All land in farms (acres)	Crop land			Pasture land			Wood-land not used for pasture (acres)	All other land in farms (acres)	Farm land and buildings (dollars)	All farm buildings (dollars)	Farmers' dwellings (dollars)	Farm implements and machinery (dollars)
			Crops harvested (acres)	Crop failure (acres)	Idle or fallow (acres)	Plow-able (acres)	Wood-land (acres)	All other (acres)						
Cumberland County	2, 233	211, 867	58, 780	566	4, 531	17, 144	40, 012	24, 596	55, 549	10, 689	13, 863, 756	8, 018, 668	4, 594, 487	1, 410, 559
Baldwin town.....	72	10, 037	1, 389	14	40	680	2, 063	482	5, 273	67	366, 700	182, 960	109, 175	38, 395
Bridgton town.....	141	11, 909	2, 400	24	130	862	3, 680	817	3, 608	358	759, 375	389, 778	255, 775	74, 801
Brunswick town.....	90	9, 625	2, 654	12	27	1, 587	1, 872	684	1, 627	1, 162	404, 300	238, 600	143, 875	49, 043
Cape Elizabeth town.....	20	4, 211	1, 849	18	38	558	591	385	327	445	1, 142, 300	628, 650	284, 180	66, 146
Casco town.....	72	2, 302	515	3	10	82	394	515	410	376	90, 300	47, 800	29, 700	9, 315
Cumberland town.....	72	5, 087	1, 816	3	151	344	1, 029	962	267	459, 100	328, 200	148, 250	31, 506	
Falmouth town.....	99	6, 604	2, 424	8	365	1, 089	724	489	1, 119	386	730, 000	447, 300	299, 500	56, 090
Freeport town.....	96	7, 008	2, 201	8	165	457	1, 424	1, 218	1, 226	298	404, 370	288, 150	207, 800	48, 472
Gorham town.....	164	10, 513	6, 481	16	496	3, 453	2, 294	1, 623	2, 932	358	1, 101, 400	642, 200	388, 900	125, 301
Gray town.....	151	14, 119	3, 876	33	472	988	3, 884	1, 628	3, 556	162	561, 550	352, 475	209, 325	48, 572
Harpwell town.....	110	8, 332	1, 710	4	105	202	2, 049	1, 329	2, 555	378	622, 450	331, 800	192, 450	47, 510
Harrison town.....	92	12, 662	2, 164	8	29	931	3, 741	1, 290	3, 598	871	411, 900	217, 075	123, 225	71, 238
Naples town.....	57	5, 561	2, 104	6	64	511	1, 411	339	1, 670	568	341, 500	159, 500	83, 600	34, 690
New Gloucester town.....	104	16, 175	4, 288	58	260	403	2, 597	2, 012	6, 273	284	847, 386	430, 755	219, 512	107, 114
North Yarmouth town.....	53	5, 338	2, 282	7	267	507	686	411	1, 790	338	249, 300	152, 525	122, 650	31, 733
Otisfield town.....	52	6, 541	1, 224	30	213	142	1, 441	1, 130	2, 330	51	178, 000	89, 500	53, 075	31, 200
Portland city.....	53	1, 680	768	96	194	171	60	78	60	253	907, 550	448, 000	202, 350	65, 470
Pownall town.....	70	7, 703	2, 755	5	96	638	931	1, 341	1, 287	650	240, 300	140, 550	66, 800	26, 285
Raymond town.....	33	6, 164	812	6	30	291	1, 289	832	2, 295	609	307, 400	85, 800	49, 000	20, 900
Scarborough town.....	131	12, 213	4, 130	66	355	619	2, 731	884	2, 540	838	868, 150	511, 850	284, 925	98, 270
Sebago town.....	59	10, 509	1, 273	190	265	2, 485	737	5, 106	453	254, 450	148, 950	92, 800	26, 400	
South Portland city.....	42	1, 468	569	6	133	256	1, 122	102	67	213	564, 875	336, 000	172, 250	51, 825
Standish town.....	43	4, 509	875	11	12	380	1, 170	151	1, 642	268	289, 650	160, 400	86, 400	44, 300
Westbrook city.....	112	7, 797	2, 927	63	106	728	1, 422	621	1, 658	202	694, 200	420, 200	282, 600	50, 980
Windham town.....	192	15, 683	5, 547	4	435	642	7, 702	5, 337	2, 446	570	850, 300	523, 100	340, 950	132, 901
Yarmouth town.....	53	2, 117	922	38	116	269	194	202	182	194	416, 650	328, 600	164, 950	24, 350
Franklin County	1, 530	220, 777	60, 864	182	1, 989	13, 172	53, 457	33, 419	61, 301	6, 413	6, 048, 447	3, 337, 071	1, 937, 764	610, 309
Avon town.....	40	5, 291	1, 287	17	124	378	1, 659	78	1, 545	300	103, 100	63, 300	29, 250	18, 071
Carthage town.....	18	3, 657	746	1	130	122	1, 081	672	700	165	61, 900	25, 550	12, 650	12, 175
Chesterfield town.....	104	13, 656	2, 511	15	96	847	3, 793	2, 342	3, 679	403	272, 443	138, 025	76, 929	36, 725
Coplin plantation.....	8	3, 167	669	-----	-----	120	515	-----	1, 863	-----	68, 600	36, 000	18, 500	10, 600
Dallas plantation.....	21	2, 102	433	-----	77	235	-----	355	622	58	62, 304	31, 625	20, 400	8, 215
Eustis town.....	28	5, 486	1, 537	4	53	432	1, 495	276	1, 538	131	133, 500	67, 200	27, 850	14, 895
Farmington town.....	269	31, 330	9, 029	19	215	1, 749	6, 867	7, 276	5, 106	469	1, 301, 100	789, 570	455, 300	188, 155
Freeman town.....	44	7, 033	1, 494	21	657	1, 324	440	440	2, 317	790	188, 420	74, 850	42, 050	26, 372
Industry town.....	62	10, 927	1, 949	6	277	504	2, 701	1, 202	3, 916	372	187, 300	103, 525	52, 850	37, 650
Jay town.....	157	21, 719	5, 006	40	301	1, 451	6, 949	3, 583	4, 260	199	723, 040	468, 296	271, 950	137, 657
Kingfield town.....	34	3, 812	1, 046	19	199	419	1, 095	139	1, 095	139	110, 800	59, 900	28, 600	17, 850
Lang plantation.....	5	3, 269	325	-----	-----	127	229	-----	588	-----	18, 000	7, 000	4, 400	7, 800
Madrid town.....	7	1, 025	150	-----	-----	-----	284	146	402	13	16, 000	5, 600	3, 000	3, 150
New Sharon town.....	151	18, 681	5, 268	35	1, 016	5, 585	1, 285	5, 225	267	287	428, 000	211, 450	113, 300	67, 868
New Vineyard town.....	92	9, 206	1, 073	5	94	646	2, 377	1, 575	2, 385	251	174, 450	84, 150	45, 325	42, 700
Phillips town.....	92	13, 280	2, 066	54	869	3, 058	2, 072	3, 548	723	723	271, 610	144, 200	86, 750	35, 875
Rangley plantation.....	7	956	245	-----	-----	94	94	79	384	111	55, 500	36, 700	8, 400	1, 950
Rangley town.....	54	7, 243	1, 866	40	40	397	1, 390	1, 193	2, 110	247	372, 900	171, 700	97, 850	33, 122
Salem town.....	13	2, 844	500	70	54	290	968	962	1	39, 200	14, 200	9, 550	5, 600	
Sandy River plantation.....	8	822	170	1	52	15	112	92	454	26	20, 200	10, 825	8, 860	2, 310
Strong town.....	67	13, 254	2, 371	2	8	913	3, 476	1, 813	4, 401	480	872, 150	207, 575	132, 000	52, 858
Temple town.....	59	14, 897	1, 618	25	252	760	2, 770	66	8, 849	530	215, 000	88, 500	45, 350	30, 885
Wald town.....	35	7, 016	1, 138	1	10	470	2, 195	1, 379	1, 790	32	110, 080	48, 350	25, 200	16, 595
Wilton town.....	188	20, 487	5, 692	26	158	948	3, 831	6, 242	2, 733	867	773, 880	460, 280	317, 050	98, 271
All other minor civil divs. (25)	7	1, 638	246	-----	-----	98	460	119	696	19	19, 800	8, 400	4, 700	4, 500
Hancock County	1, 300	149, 388	24, 319	256	2, 494	8, 638	28, 452	8, 461	66, 738	10, 007	4, 511, 956	2, 636, 760	1, 522, 405	613, 676
Amherst town.....	17	3, 035	369	9	12	927	-----	1, 669	29	29	35, 970	18, 030	10, 500	4, 875
Aurora town.....	9	4, 810	501	-----	125	187	-----	3, 983	14	14	61, 600	10, 800	9, 900	3, 950
Bar Harbor town.....	48	5, 406	654	4	138	908	733	299	1, 045	224	706, 920	344, 600	158, 500	56, 040
Bluehill town.....	67	9, 505	1, 419	2	44	328	2, 172	768	4, 256	496	224, 350	122, 075	80, 950	29, 615
Brooklin town.....	38	2, 455	336	10	70	782	-----	1, 193	64	145, 200	82, 950	52, 600	8, 245	
Brooksville town.....	73	7, 937	1, 514	2	39	199	2, 275	806	2, 534	568	220, 400	144, 150	98, 800	38, 075
Bucksport town.....	104	10, 666	2, 422	23	180	490	2, 461	1, 918	2, 844	328	312, 650	188, 450	116, 000	46, 420
Castine town.....	27	1, 967	452	2	466	139	15	848	45	45	93, 700	51, 185	36, 800	10, 650
Cranberry Isles town.....	3	39	7	-----	-----	5	5	-----	7	7	25, 000	13, 000	7, 500	700
Dedham town.....	31	3, 184	743	-----	59	587	280	1, 248	267	267	78, 350	46, 625	24, 375	19, 750
Deer Isle town.....	61	3, 569	546	288	548	1, 354	40	522	271	271	216, 800	140, 200	96, 500	32, 370
Eastbrook town.....	13	2, 328	365	71	314	337	162	1, 098	1	74, 780	29, 125	14, 060	8, 330	
Ellsworth city.....	96	10, 436	1, 892	9	207	1, 383	2, 442	626	3, 405	972	341, 071	229, 800	143, 300	51, 682
Franklin town.....	23	2, 144	360	72	274	299	24	1, 088	27	63, 000	28, 800	17, 900	8, 845	
Gouldsboro town.....	43	6, 993	672	51	326	672	1, 125	375	4, 263	181	270, 438	168, 400	62, 700	35,

AGRICULTURE—MAINE

NUMBER OF FARMS, FARM ACREAGE, AND SPECIFIED FARM VALUES, BY COUNTIES AND MINOR CIVIL DIVISIONS: 1930—Continued

COUNTY AND MINOR CIVIL DIVISION	Number of farms April 1, 1930	ALL LAND IN FARMS, APRIL 1, 1930, CLASSIFIED ACCORDING TO USE IN 1929									SPECIFIED FARM VALUES, APRIL 1, 1930			
		Crop land				Pasture land			Wood-land not used for pasture	All other land in farms	Farm land and buildings	All farm buildings	Farmers' dwellings	Farm implements and machinery
		All land in farms	Crops harvested	Crop failure	Idle or fallow	Plow-able	Wood-land	All other						
		(acres)	(acres)	(acres)	(acres)	(acres)	(acres)	(acres)	(acres)					
Kennebec County	8,592	965,873	109,735	917	3,965	39,761	65,956	52,971	83,659	17,689	13,786,614	6,497,295	5,140,310	1,985,990
Albion town.....	181	19,565	6,206	6	16	693	3,679	5,087	3,244	744	571,150	351,750	216,640	89,234
Augusta city.....	129	17,078	4,623	45	187	2,903	2,003	1,193	4,140	2,084	1,022,350	565,100	286,480	130,991
Belgrade town.....	146	19,821	5,052	77	27	1,462	2,809	3,143	5,816	1,435	607,400	393,100	247,650	79,465
Benton town.....	157	14,549	5,143	109	179	1,349	2,279	1,784	3,275	431	573,400	359,200	240,100	77,765
Chelsea town.....	70	7,936	2,239	2	12	1,301	1,595	1,271	1,090	426	238,550	161,100	66,075	41,795
China town.....	249	23,051	6,267	95	252	3,736	4,947	2,212	5,063	459	764,675	542,775	406,100	170,285
Cinton town.....	235	24,728	9,096	42	228	3,363	6,099	1,123	4,480	364	748,701	393,255	260,710	90,881
Farmingdale town.....	124	5,735	2,419	8	58	736	1,223	273	756	262	457,268	296,925	192,800	36,345
Fayette town.....	85	9,794	1,969	16	128	185	1,938	1,938	3,315	304	205,900	133,650	78,000	32,080
Gardiner city.....	78	6,441	2,051	1	67	525	1,248	345	1,949	255	363,850	252,400	116,950	45,886
Hallowell city.....	32	2,704	1,030		37	396	242	184	608	7	138,700	71,750	49,950	20,539
Litchfield town.....	158	15,735	4,468	48	96	495	2,692	2,818	4,180	1,098	397,300	236,000	150,875	68,996
Manchester town.....	69	7,299	2,244	10	94	528	2,051	445	1,640	257	326,875	191,950	130,250	41,876
Monmouth town.....	118	11,319	3,534	19	298	277	1,607	2,250	2,235	809	499,100	298,600	167,000	98,154
Mount Vernon town.....	141	16,267	3,078	5	24	1,454	3,446	1,847	3,179	3,234	841,480	367,100	100,650	68,692
Oakland town.....	131	11,089	2,978	12	56	618	1,165	2,538	3,471	831	588,000	179,300	249,000	68,426
Pittston town.....	190	16,993	5,691	26	137	830	2,729	3,140	2,115	485	426,525	281,300	179,300	67,465
Randolph town.....	14	987	348		37	274	215	25	88	8	59,600	39,900	26,700	6,985
Headfield town.....	102	13,337	3,290	19	185	1,339	3,192	1,031	3,795	498	426,170	262,700	144,350	71,969
Rome town.....	81	7,496	1,196	11	646	397	2,588	1,133	1,256	303	159,050	76,500	55,750	16,490
Sidney town.....	293	21,161	7,998	101	411	1,355	3,278	2,946	5,287	485	728,350	508,400	309,500	109,716
Unity plantation.....	19	978	263		5	7	442	9	253	9	14,400	6,850	4,725	2,100
Vassalborough town.....	145	15,758	5,782	30	246	996	1,080	2,781	4,497	406	747,290	422,100	246,150	127,225
Vienna town.....	49	6,198	1,494		397	1,944	887	1,190	256	140	140,350	62,450	43,800	21,870
Waterville city.....	55	5,132	2,032	1	160	1,305	571	266	466	310	436,900	177,700	96,000	44,675
Wayne town.....	63	6,155	1,614	3	21	277	1,182	996	1,766	306	205,500	130,200	83,150	26,930
West Gardiner town.....	189	12,065	4,322	17	81	1,199	2,565	1,415	2,043	453	528,975	371,080	233,400	47,425
Winslow town.....	114	13,046	4,285	63	174	825	2,050	2,894	3,307	448	271,050	141,750	83,550	37,435
Winslow town.....	188	17,991	5,813	83	76	809	3,248	2,780	4,684	438	926,645	607,085	370,155	122,514
Wintthrop town.....	116	13,863	3,879	68	69	609	1,915	2,187	4,719	414	868,200	588,075	314,900	114,150
Knox County	1,945	144,158	34,296	123	2,421	7,092	21,985	19,839	49,534	9,008	5,877,130	3,559,602	2,277,052	669,010
Appleton town.....	167	18,259	4,749		485	141	1,404	2,370	8,085	1,027	401,000	229,590	133,150	71,665
Camden town.....	48	4,017	823		43	142	860	111	1,902	136	360,500	184,440	79,400	32,900
Cushing town.....	137	8,046	1,653	30	114	1,310	1,477	264	2,536	653	301,350	189,975	139,550	34,815
Friendship town.....	109	5,433	827	12	224	1,241	517	186	2,101	325	323,875	152,250	73,740	27,160
Hope town.....	128	14,099	3,624		367	548	815	1,082	7,188	1,075	406,250	212,950	143,125	56,970
North Haven town.....	35	4,675	728	12	16	556	1,893	946	474	1,700	312,900	155,450	106,850	18,135
Owls Head town.....	31	1,417	426		69	290	323	41	186	90	90,065	64,100	42,600	12,075
Rockland city.....	75	3,885	1,131	1	59	490	919	324	712	88	408,455	293,424	204,562	41,290
Rockport town.....	113	5,090	2,028	2	136	494	2,286	356	2,887	561	618,855	380,650	209,750	79,725
St. George town.....	69	4,149	374		93	125	951	45	1,460	892	158,300	99,200	71,200	13,480
South Thomaston town.....	37	3,399	890		5	231	1,624	72	352	248	153,150	79,700	53,700	22,460
Thomaston town.....	83	3,823	1,332		8	294	640	761	244	214	153,150	158,850	124,825	21,865
Union town.....	249	18,065	5,591	32	158	397	883	5,281	4,690	753	619,890	412,100	289,170	90,338
Vinalhaven town.....	85	5,400	792	4	166	75	750	631	1,988	771	227,785	116,470	72,175	16,805
Warren town.....	288	19,778	5,113	17	367	591	4,183	3,141	5,433	933	838,255	542,458	341,900	89,241
Washington town.....	194	20,589	4,190	4	127	363	1,899	3,908	9,041	1,057	332,750	170,550	100,250	40,225
All other minor civil divs. (2) and islands not belonging to any minor civil div. (20)	10	730	93			11	511			85	27,700	14,350	12,100	1,073
Lincoln County	1,870	169,977	40,384	81	1,951	6,089	49,620	17,610	45,797	8,446	5,343,980	3,485,815	2,308,258	690,920
Aina town.....	90	10,381	2,578	20		87	2,445	974	3,373	894	303,325	162,035	93,375	38,202
Boothbay town.....	61	4,006	917		283	625	614	227	1,207	33	233,750	151,600	124,425	8,894
Boothbay Harbor town.....	33	980	249			12	231	3	445	40	117,200	87,850	70,950	6,275
Bremen town.....	34	2,781	467	6		65	1,093	33	878	219	96,350	66,550	45,700	11,660
Bristol town.....	78	7,770	1,257	20		291	1,469	1,801	2,387	545	218,450	145,250	98,908	28,983
Damariscotta town.....	24	3,580	595		33	236	611	670	1,077	358	172,500	123,500	45,800	29,615
Dresden town.....	171	16,469	4,172		255	263	3,025	3,040	4,362	1,313	438,150	283,225	181,275	50,170
Edgcomb town.....	104	7,765	2,279		133	160	2,394	178	2,309	261	269,500	180,400	119,350	34,885
Jefferson town.....	204	21,921	5,712		212	780	5,881	565	5,381	390	542,055	315,905	207,220	45,249
Newcastle town.....	101	9,592	2,522		253	128	1,682	2,283	2,709	215	303,800	197,650	122,150	40,675
Nobleboro town.....	144	11,274	2,793	15	240	79	2,814	2,068	2,826	499	466,200	273,800	171,550	44,921
Somerville town.....	49	7,097	1,412		9	437	1,869	902	1,577	802	88,000	56,475	41,100	11,335
South Bristol town.....	43	3,221	314		265	800	587	19	1,090	148	126,100	87,800	64,950	14,810
Southport town.....	13	491	37		3	8	104	12	300	27	70,800	60,200	45,700	2,575
Waldoboro town.....	349	25,078	4,729		114	720	12,291	782	5,546	896	957,100	719,875	510,050	143,030
Westport town.....	44	2,701	898		4	13	794	86	1,139	67	90,100	60,350	41,850	5,965
Whitefield town.....	179	21,276	6,239	9	35	930	5,014	3,503	4,048	1,457	371,050	189,300	106,385	62,220
Whiteset town.....	158	13,773	3,712	1	12	424	3,673	524	5,143	284	478,950	325,150	215,625	41,130
Oxford County	2,806	393,107	73,650	420	6,269	17,923	184,542	42,608	107,371	10,326	11,678,162	6,084,987	3,742,868	1,514,383
Albany town.....	85	8,815	1,247	14	276	322	3,909	135	2,861	51	119,000	43,600	21,450	19,040
Andover town.....	70	11,174	2,144		332	609	5,191	6						

AGRICULTURE—MAINE

257

NUMBER OF FARMS, FARM ACREAGE, AND SPECIFIED FARM VALUES, BY COUNTIES AND MINOR CIVIL DIVISIONS: 1930—Continued

COUNTY AND MINOR CIVIL DIVISION	Number of farms April 1, 1930	ALL LAND IN FARMS, APRIL 1, 1930, CLASSIFIED ACCORDING TO USE IN 1929								SPECIFIED FARM VALUES, APRIL 1, 1930				
		All land in farms (acres)	Crop land			Pasture land			Wood-land not used for pasture (acres)	All other land in farms (acres)	Farm land and buildings (dollars)	All farm buildings (dollars)	Farmers' dwellings (dollars)	Farm implements and machinery (dollars)
			Crops harvested (acres)	Crop failure (acres)	Idle or fallow (acres)	Plow-able (acres)	Wood-land (acres)	All other (acres)						
Oxford County—Continued.														
Hebron town.....	107	12,080	2,626	19	46	1,177	3,605	1,676	3,359	372	466,175	259,395	142,955	45,914
Hiram town.....	81	13,066	2,099	44	48	563	5,091	1,001	3,862	358	331,037	163,287	95,400	45,085
Lincoln plantation.....	1	1,065	226		65	80	137	114	362	81	53,300	18,700	11,450	6,335
Lovell town.....	100	9,382	1,672		4	527	3,784	31	2,334	30	578,950	242,950	127,160	66,080
Magalloway plantation.....	9	1,080	311		1	197	167	70	278	49	41,850	20,100	10,500	3,720
Mason town.....	11	2,465	336	25	1	36	1,556	134	371	6	36,600	15,700	7,200	6,275
Mexico town.....	51	5,885	1,084	16	348	262	2,419	360	649	184	289,400	177,600	105,300	34,463
Milton plantation.....	12	1,745	334		4	216	122	1,425	339	3,856	25,600	12,250	5,900	3,970
Newry town.....	37	7,119	841		4	216	122	1,425	339	3,856	119,900	61,800	29,700	15,030
Norway town.....	151	16,956	3,367	10	253	571	7,462	1,639	3,169	485	661,650	408,300	207,200	100,650
Oxford town.....	150	17,879	3,450	23	285	1,911	6,047	1,065	6,545	273	591,200	317,375	151,575	65,533
Paris town.....	256	31,244	6,736	9	166	853	11,370	5,346	5,983	761	1,256,575	722,800	357,200	135,875
Peru town.....	120	14,070	3,138	26	63	522	4,625	2,421	3,066	189	490,200	230,150	102,100	58,570
Porter town.....	87	11,281	1,807	6	266	371	4,121	2,117	2,174	419	293,800	144,650	101,075	39,045
Roxbury town.....	25	3,672	750	7	48		1,398	171	1,201	8	97,050	49,050	25,000	12,475
Rumford town.....	136	29,071	3,968	1	1,022	1,310	12,932	1,612	7,353	855	869,100	456,350	271,750	117,550
Stoneham town.....	13	3,188	249		45	69	617		2,205	2	81,100	16,100	8,450	5,570
Stow town.....	20	2,072	544	1	30	135	555	554	207	46	52,100	22,250	13,850	10,065
Sumner town.....	110	15,358	3,250	1	249	198	6,614	1,862	2,784	400	304,760	173,125	114,850	53,800
Sweden town.....	33	3,436	627	15	28	366	1,727	20	615	40	75,900	30,760	24,050	17,775
Upton town.....	25	2,812	418	5	77	225	362	173	992	60	64,600	39,500	24,850	8,990
Waterford town.....	102	14,751	2,310	13	239	1,325	4,249	2,026	4,132	454	317,200	141,760	78,975	34,079
Woodstock town.....	51	9,496	1,425		153	519	3,311	1,530	2,512	41	200,400	114,100	66,700	37,200
All other minor civil divs. (16).....	3	75	39			10		20		6	53,500	49,700	3,800	1,700
Penobscot County.														
Alton town.....	46	5,712	1,191	1	163	341	412	333	2,722	549	108,500	70,500	42,700	30,800
Argyle town.....	8	815	187			49	25	23	396	135	11,700	8,700	6,300	4,700
Bangor city.....	177	13,273	4,776	14	723	1,468	2,214	1,739	1,206	1,073	962,350	588,950	366,950	133,743
Bradford town.....	108	18,869	5,443		766	721	3,434	3,749	4,393	365	371,200	228,450	129,700	58,738
Bradley town.....	18	1,869	532		56	274	420	115	35	36	59,425	37,060	20,500	7,615
Brewer city.....	34	2,821	1,010	17	157	221	555	354	411	194	232,700	140,000	87,200	22,530
Burlington town.....	49	4,907	770	2	239	70	947	380	1,437	54	77,100	47,150	31,600	13,233
Carmel town.....	104	14,357	3,592	17	605	565	3,514	1,675	3,523	866	365,025	215,775	138,600	55,098
Carroll town.....	67	9,896	2,107		376	138	1,679	1,477	3,784	335	153,250	78,775	44,900	48,565
Charleston town.....	132	18,130	4,637	2	715	678	3,545	2,819	4,451	1,283	465,820	260,215	152,910	111,750
Chester town.....	27	3,640	1,067	11	51	164	334	253	1,560	200	102,600	66,300	42,750	23,800
Clifton town.....	4	618	62		37		97		420	2	9,100	4,450	2,850	975
Corinna town.....	186	21,301	6,983	80	156	1,201	4,556	3,484	3,996	845	883,575	575,700	340,650	148,853
Corinth town.....	161	21,176	6,600	47	550	969	2,963	2,772	6,158	1,117	569,950	326,800	171,100	118,490
Dexter town.....	134	17,663	4,446	37	854	719	3,068	3,888	3,749	802	647,100	412,500	253,750	129,965
Dixmont town.....	91	14,005	3,462	2	947	302	2,572	3,625	2,789	306	242,250	144,700	82,500	53,500
Drew town.....	20	3,103	688	10	315	302	522	166	1,017	83	74,880	42,350	22,460	19,210
Eddington town.....	56	8,603	1,464		203	97	1,678	586	4,350	225	159,000	91,100	51,450	17,655
Edinburg town.....	5	817	127		16	21	25	5	604	19	23,050	11,000	6,800	5,675
Enfield town.....	44	5,148	1,105		220	421	729	321	2,267	95	162,100	89,100	59,900	24,010
Etna town.....	75	10,507	2,445	15	285	270	2,341	2,022	2,458	671	221,225	143,780	91,250	46,978
Exeter town.....	172	22,840	6,167	45	854	922	6,141	3,753	4,376	602	594,450	362,750	196,955	122,962
Garland town.....	131	16,934	4,436	13	634	524	2,914	3,185	4,576	652	354,150	214,650	118,900	72,295
Glenburn town.....	63	8,254	2,313		378	212	1,606	1,384	2,173	188	197,600	106,500	70,600	28,805
Grand Falls plantation.....	7	950	206		29		210	144	348	13	7,900	3,150	1,800	2,195
Greenbush town.....	37	3,040	973		89	70	776	70	943	119	70,300	59,300	40,500	8,415
Greenfield town.....	15	2,154	256		73	426	628	426	205	50	26,500	12,000	7,250	4,105
Hampden town.....	187	16,428	5,132	12	974	1,370	4,188	1,798	2,206	746	890,500	576,000	324,700	127,765
Harrison town.....	209	17,075	5,909	5	520	607	2,396	4,118	2,837	668	694,800	474,517	282,033	100,847
Holden town.....	87	10,225	2,479		211	316	2,554	962	3,209	483	372,100	227,050	136,750	79,625
Holland town.....	18	2,010	340		59	114	143	84	193	1,376	47,300	26,200	13,500	9,000
Hudson town.....	45	7,000	1,277	3	109	231	840	559	3,285	696	102,800	69,300	43,900	32,600
Kenduskeag town.....	66	5,823	2,006	10	172	12	832	1,283	1,470	132	168,150	100,800	65,150	16,745
Kingman town.....	40	3,317	889		318	217	732	32	1,042	87	99,600	64,250	32,600	14,510
Lagrange town.....	52	6,314	2,118		667	195	610	602	2,089	83	238,400	172,700	112,900	34,150
Lakeville plantation.....	14	1,734	360		79		507	266	490	22	43,000	23,600	12,100	6,660
Lee town.....	71	9,720	2,218		71	305	1,280	873	4,746	227	224,375	117,000	81,800	56,890
Levant town.....	122	15,044	4,918		455	435	2,629	2,905	3,167	505	393,600	244,850	180,650	81,285
Lincoln town.....	58	10,286	2,028	12	661	517	1,163	678	4,770	457	250,060	137,650	85,800	49,865
Lowell town.....	25	4,224	403	23	170	65	367	169	2,754	273	70,975	30,800	21,260	11,948
Mattawamkeag town.....	32	3,129	614	33	238	255	197	38	1,680	74	80,386	53,650	30,260	16,275
Marfield town.....	9	1,695	425	30	205	55	249	29	375	327	61,595	34,100	21,000	19,050
Medway town.....	27	3,517	706	32	236	334	612	80	1,202	315	92,800	48,300	26,600	15,800
Millford town.....	17	1,904	358	1	36	45	439	72	799	154	47,900	26,600	18,200	8,285
Millinocket town.....	7	390	93		41	40	7	198	11		54,300	29,200	13,500	8,200
Mount Chase town.....	34	5,794	1,408		350	541	162	85	3,184	64	145,700	63,600	28,775	24,875
Newburgh town.....	101	14,869	3,093		914	494	1,875	3,823	3,003	767	370,550	221,150	117,600	61,285
Newport town.....	114	16,447	3,908	6	844	207	7,008	1,390	2,646	438	603,700	364,100	215,300	91,657
Old Town city.....	37	5,693	1,327	1	199	338	990	253	2,621	564	226,770	132,875	70,400	34,407
Orono town.....	31	2,602	824	29	163	85	743	85	635	98	385,740	236,440	89,950	53,080
Orrington town.....	112	11,925	2,797											

AGRICULTURE—MAINE

NUMBER OF FARMS, FARM ACREAGE, AND SPECIFIED FARM VALUES, BY COUNTIES AND MINOR CIVIL DIVISIONS: 1930—Continued

COUNTY AND MINOR CIVIL DIVISION	Number of farms April 1, 1930	ALL LAND IN FARMS, APRIL 1, 1930, CLASSIFIED ACCORDING TO USE IN 1929								SPECIFIED FARM VALUES, APRIL 1, 1930				
		All land in farms (acres)	Crop land			Pasture land		Wood-land not used for pasture (acres)	All other land in farms (acres)	Farm land and buildings (dollars)	All farm buildings (dollars)	Farmers' dwellings (dollars)	Farm implements and machinery (dollars)	
			Crops harvested (acres)	Crop failure (acres)	Idle or fallow (acres)	Flow-able (acres)	Wood-land (acres)							All other (acres)
Piscataquis County	618	152,430	32,198	101	2,326	7,787	26,722	17,934	58,779	6,633	3,556,621	1,878,040	1,078,349	705,189
Abbot town	56	9,368	2,019	21	68	322	1,229	999	4,709	18	154,300	78,550	43,500	21,510
Alkinson town	60	14,920	3,289	21	71	341	8,123	1,581	5,584	919	303,109	143,300	60,050	86,515
Bainbridge town	8	1,616	154	—	29	218	—	90	957	156	24,500	7,550	4,100	8,800
Brownville town	18	2,929	448	—	10	125	787	266	1,252	31	75,200	42,300	23,350	12,800
Dover-Foxcroft town	122	19,438	4,863	10	490	1,830	4,028	2,132	4,381	1,794	723,500	432,700	283,100	141,881
Greenville town	18	3,376	403	—	50	599	1,091	—	1,164	39	150,600	81,240	47,340	20,990
Guilford town	190	11,457	2,322	21	12	430	1,759	1,893	4,523	297	321,500	178,000	117,659	49,397
Kingsbury plantation	9	1,397	193	—	—	—	410	209	441	144	9,350	2,650	1,675	8,180
Medford town	49	6,139	1,261	—	—	194	872	561	3,472	140	121,275	51,750	30,250	25,980
Milo town	56	7,371	1,630	4	285	612	955	394	1,821	1,587	238,950	148,200	74,900	45,828
Monson town	18	3,958	643	—	10	78	474	477	1,676	—	57,200	29,700	15,000	13,505
Oranville town	49	5,196	1,090	—	5	10	1,147	548	2,272	124	88,850	41,175	27,075	14,490
Parkman town	117	18,375	3,965	8	146	428	4,149	2,915	6,220	525	295,846	156,975	90,200	62,644
Sanguerville town	85	13,507	3,586	12	846	1,179	2,032	1,787	3,973	442	377,200	207,200	110,900	90,640
Sebec town	63	12,164	2,400	22	235	514	1,742	1,368	5,761	122	276,000	129,800	72,800	56,355
Shirley town	13	2,847	561	—	157	193	99	50	1,770	19	40,000	17,600	8,900	6,800
Wellington town	74	15,303	2,354	1	47	464	2,307	2,569	7,404	157	205,250	82,750	41,150	37,001
Williamsburg town	5	962	152	—	106	105	160	65	365	7	25,000	13,000	6,500	3,650
All other minor civil divs. (95)	7	2,535	372	—	44	235	668	70	1,034	112	69,000	33,600	13,400	11,550
Sagadahoc County	615	91,813	25,419	139	1,632	4,801	20,941	7,432	22,967	7,882	2,880,280	1,777,475	1,104,570	386,379
Arrowsic town	23	3,670	455	—	—	—	1,404	142	945	724	79,200	47,000	25,900	16,607
Bath city	40	2,676	870	14	229	496	909	182	872	204	317,650	210,350	135,700	20,745
Bowdoin town	181	20,487	5,697	6	382	612	2,255	3,651	6,103	1,781	358,650	217,175	132,250	40,070
Bowdoinham town	165	16,934	5,472	73	260	1,635	3,485	557	3,174	2,278	558,900	328,000	206,710	69,607
Georgetown town	15	3,273	371	—	32	15	1,023	437	1,202	193	58,350	29,900	18,600	5,355
Perkins township	4	345	167	—	—	10	127	—	25	16	11,500	6,600	4,200	3,600
Phippsburg town	18	2,892	322	15	20	260	858	233	928	256	68,900	45,100	31,400	12,490
Richmond town	125	13,841	4,371	20	560	613	4,233	859	1,558	857	428,850	271,600	162,500	65,650
Topsnam town	148	14,128	4,145	—	117	597	2,267	353	5,465	884	576,100	379,100	239,750	60,179
West Bath town	27	2,941	597	5	31	414	449	326	887	232	150,380	100,500	59,660	18,966
Woolwich town	71	16,026	2,452	6	61	149	4,231	662	2,008	467	251,800	142,150	87,900	43,959
Somerset County	2,996	497,823	109,579	420	5,561	23,497	70,989	65,298	130,729	12,020	11,155,922	6,204,605	3,512,605	1,780,108
Andon town	137	19,951	5,262	3	121	1,519	3,027	2,840	5,893	1,346	423,225	240,085	140,045	67,777
Athens town	159	23,239	4,980	9	474	1,871	4,191	5,108	7,279	181	375,680	205,600	127,450	79,715
Bingham town	23	4,033	1,037	—	—	326	1,733	275	610	82	175,800	90,200	54,400	21,650
Brighton plantation	12	3,939	568	—	199	489	560	610	1,344	169	62,300	15,600	6,750	4,850
Cambridge town	64	9,873	1,976	1	370	194	2,192	2,945	70	211,150	106,000	52,000	35,488	
Canaan town	145	18,235	6,210	9	287	1,610	2,398	3,331	4,415	605	478,387	278,957	146,675	81,936
Carstunk plantation	8	1,015	223	—	—	—	392	100	160	33	41,500	23,100	17,100	3,600
Concord town	31	5,356	1,016	15	321	607	916	2,059	124	64,750	29,150	15,350	14,340	
Cornville town	130	19,034	6,969	20	29	949	2,794	3,219	5,408	555	646,125	248,600	128,375	77,275
Dead River plantation	9	3,027	405	—	—	140	345	—	2,135	2	70,500	17,800	13,600	8,825
Deerstown plantation	4	654	104	1	1	73	69	40	283	23	13,000	7,000	3,900	950
Detroit town	54	6,044	1,549	25	98	19	1,444	1,537	1,942	390	181,600	98,900	56,700	25,991
Emden town	73	10,335	2,429	118	472	1,492	2,449	3,855	215	166,200	78,475	43,625	27,485	
Fairfield town	230	27,281	8,445	112	559	2,230	1,862	5,636	7,670	858	985,500	544,735	325,025	126,899
Flagstaff plantation	11	1,392	162	10	—	—	862	25	747	2	48,400	21,700	14,700	6,910
Harrison town	113	15,459	3,514	15	315	1,835	4,053	662	4,148	917	353,325	204,475	134,750	74,215
Highland town	72	8,470	1,712	1	245	538	2,291	261	3,230	192	185,400	99,500	39,125	33,555
Highland plantation	15	483	55	—	—	—	95	—	332	8	3,200	1,600	1,050	1,050
Jackman plantation	27	2,067	533	5	21	315	410	248	446	89	82,000	49,000	32,800	6,300
Lexington plantation	7	7,337	1,183	—	85	182	1,801	96	4,465	55	82,750	33,050	19,200	14,700
Long Pond plantation	3	237	158	2	7	15	55	55	59	6	10,000	4,600	2,700	2,800
Madison town	171	24,458	6,711	16	599	1,964	4,324	4,029	5,786	1,189	812,300	436,750	241,450	98,583
Mercer town	77	10,500	3,619	11	19	654	1,147	1,147	3,665	180	171,230	100,700	56,200	46,385
Moose River plantation	11	1,075	—	2	16	111	37	193	377	27	73,300	60,300	10,800	6,440
Moscow town	25	2,503	658	2	10	226	894	117	893	216	72,800	35,850	21,825	12,025
New Portland town	194	14,632	3,289	—	—	178	2,711	3,437	4,429	688	249,950	119,000	67,375	38,706
Norridgewock town	145	27,086	8,474	47	740	2,520	5,027	2,457	7,233	638	753,100	478,200	281,950	144,800
Palmira town	219	29,647	5,416	—	802	558	3,669	3,798	6,183	211	761,700	409,150	225,020	134,624
Pittsfield town	183	20,044	5,453	24	143	559	4,821	3,058	5,496	790	829,850	488,800	310,400	119,938
Pleasant Ridge plantation	8	1,754	229	—	—	117	270	—	979	8	28,450	12,250	7,100	6,600
Ripley town	92	12,094	3,493	2	57	164	2,062	2,728	3,486	122	291,700	130,750	68,715	49,828
Rockwood township	4	622	189	10	17	75	2	130	199	—	34,000	15,500	10,000	4,300
St. Albans town	145	20,873	5,273	11	49	932	4,725	4,070	4,713	609	584,800	341,950	165,050	103,330
Skowhegan town	216	26,125	9,632	25	103	1,562	2,357	4,380	7,532	634	1,070,300	678,103	410,750	145,367
Smithfield town	73	8,596	2,363	35	171	856	1,610	2,469	3,566	637	310,700	188,700	97,600	48,518
Solon town	120	15,517	3,818	12	84	522	2,558	3,555	5,990	108	334,950	138,176	70,150	43,830
Stacks town	67	11,237	3,268	19	236	982	2,197	1,512	2,738	262	228,300	127,700	67,700	45,725
The Forks plantation	6	439	124	—	—	—	209	75	10	14	20,500	10,000	7,000	3,850
All other minor civil divs. (77)	7	1,363	219	—	30	14	220	423	436	21	76,300	41,800	9,200	4,450
Waldo County	2,511	393,336	77,918	294	4,937	7,681	65,967	36,163	78,691	20,505	6,758,772	4,027,680	2,421,199	

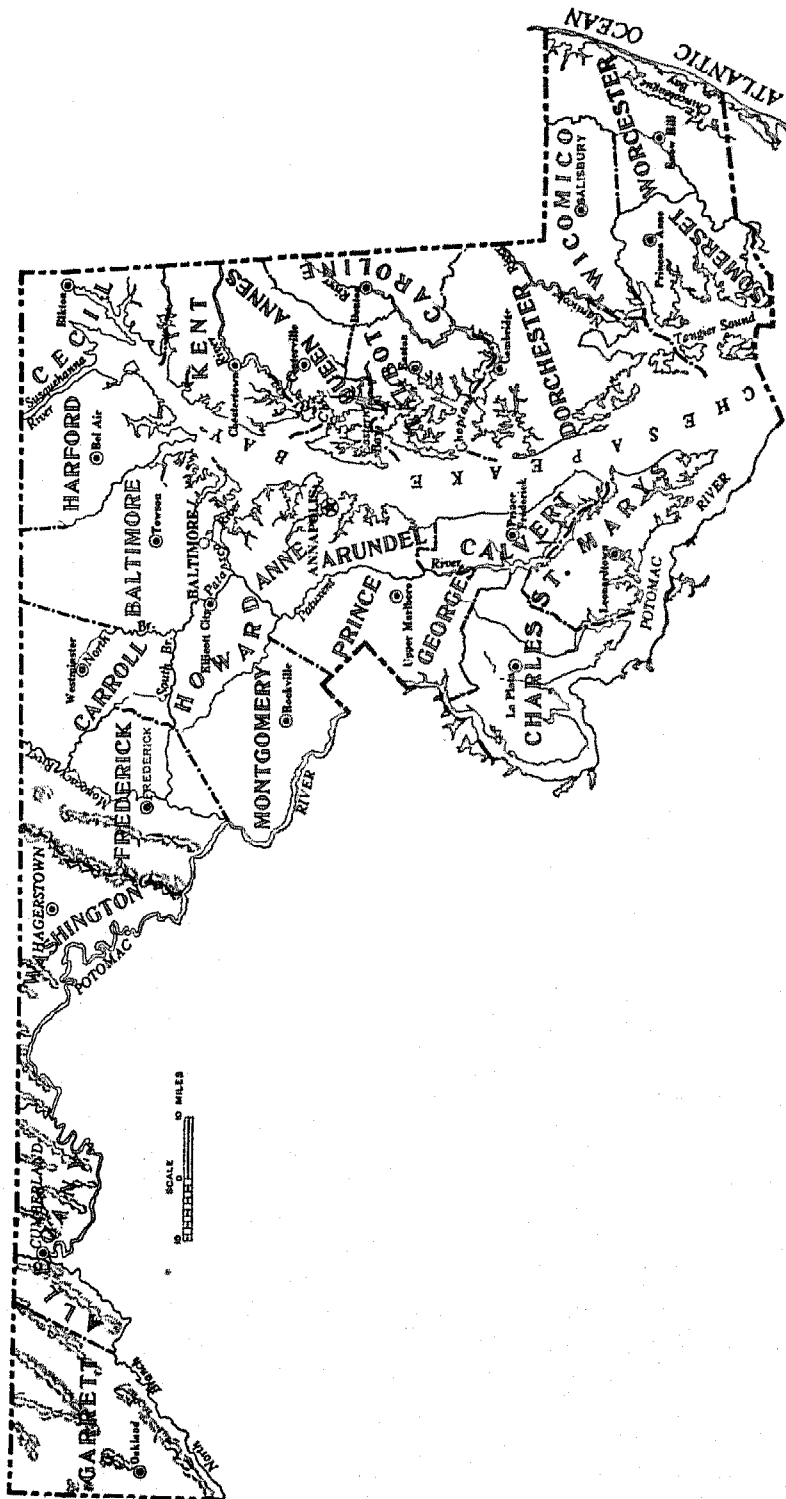
AGRICULTURE—MAINE

NUMBER OF FARMS, FARM ACREAGE, AND SPECIFIED FARM VALUES, BY COUNTIES AND MINOR CIVIL DIVISIONS: 1930—Continued

COUNTY AND MINOR CIVIL DIVISION	Number of farms April 1, 1930	ALL LAND IN FARMS, APRIL 1, 1930, CLASSIFIED ACCORDING TO USE IN 1929								SPECIFIED FARM VALUES, APRIL 1, 1930				
		All land in farms (acres)	Crop land			Pasture land			Wood-land not used for pasture (acres)	All other land in farms (acres)	Farm land and buildings (dollars)	All farm buildings (dollars)	Farmers' dwellings (dollars)	Farm implements and machinery (dollars)
			Crops harvested (acres)	Crop failure (acres)	Idle or fallow (acres)	Flow-able (acres)	Wood-land (acres)	All other (acres)						
Waldo County—Continued.														
Searsport town.....	145	14,665	3,028	13	84	235	2,776	2,092	3,923	1,914	264,200	147,275	59,100	48,770
Searsport town.....	131	10,840	3,168	1	206	298	1,694	947	3,928	598	432,090	278,900	171,300	50,075
Stockton Springs town.....	48	3,770	942		12	115	998	531	977	295	116,535	78,000	46,150	21,730
Swanville town.....	57	6,930	1,656	4	24	199	1,709	192	2,158	898	165,000	107,050	65,200	37,780
Thorndike town.....	85	12,869	3,303	20	215	910	3,337	1,902	2,283	899	272,650	151,250	82,700	54,008
Troy town.....	164	20,869	5,160	2	197	642	5,764	5,231	3,291	592	368,900	232,230	132,740	78,423
Unity town.....	148	21,504	5,846		211	557	5,081	4,102	4,488	1,219	617,875	362,850	200,800	145,532
Waldo town.....	92	10,149	2,768		35	166	3,330	2,980	499		205,750	114,500	64,550	32,675
Winterport town.....	274	21,798	8,926		137	705	2,233	2,393	6,848	716	858,500	555,050	374,200	114,140
Washington County.....	1,591	233,191	34,988	212	7,883	7,808	44,327	14,650	104,785	18,840	4,960,784	2,394,986	1,586,305	689,058
Addison town.....	57	8,597	696	20	51	344	1,654	184	3,629	1,929	119,510	60,600	33,350	17,989
Alexander town.....	56	8,025	1,266	4	61	74	2,260	950	2,964	346	107,750	55,075	38,200	17,215
Balleyville town.....	27	3,380	515		7	723	180	1,844	113		75,813	40,460	26,950	10,660
Baring town.....	8	1,170	128	1		84	379	423	155		19,750	12,350	7,500	2,425
Brookton town.....	12	832	249			68	150	176	79		17,700	6,125	3,900	2,755
Calais city.....	67	8,281	1,285	7	60	218	678	1,008	4,844	181	248,700	156,200	105,750	25,394
Centerville town.....	7	969	90		99	106	70	24	490	90	11,000	4,575	8,050	1,825
Charlotte town.....	40	6,838	766	2	162	191	1,067	451	3,987	212	90,300	44,600	29,400	13,205
Cherryfield town.....	32	3,823	685	1	115	136	663	675	1,280	298	73,250	35,225	22,000	12,560
Columbia town.....	29	5,201	879		331	223	732	209	1,390	1,387	87,000	38,500	26,350	12,350
Columbia Falls town.....	36	13,413	1,162	36	1,926	679	975	215	4,424	3,996	227,500	73,225	45,675	17,850
Cooper town.....	26	3,847	906	3	41	30	661	267	1,803	136	61,050	25,730	18,900	6,875
Crawford town.....	10	1,919	163		104	104	119	157	1,267		18,925	8,100	5,800	8,590
Outler town.....	4	5,765	451		236	130	878	254	3,309	417	163,100	87,850	63,760	29,750
Danforth town.....	52	5,899	1,937		270	454	608	646	1,633	241	179,000	95,550	63,300	37,250
Dennysville town.....	14	1,195	222		29	20	694	49	151	13	35,550	20,700	13,450	5,550
East Machias town.....	30	5,450	720	17	105	118	2,105	87	1,804	494	135,710	102,650	79,150	16,228
Eastport city.....	10	433	141	5	43	61	15	113	10	45	37,000	20,900	10,700	3,750
Edmunds town.....	11	973	158		71	308	30	378	28		35,300	21,800	9,700	9,610
Forest City township.....	4	475	150		25	88	40	170	2		8,000	3,300	2,300	1,650
Harrington town.....	40	11,473	2,280	41	1,025	307	1,242	307	5,512	759	229,800	59,750	42,800	28,800
Jonesboro town.....	63	9,981	1,138	2	323	109	1,840	123	5,676	764	268,500	109,575	69,900	18,490
Jonesport town.....	25	6,239	716	13	192	521	93	55	3,426	1,223	104,200	38,178	19,300	16,400
Lubea town.....	119	13,497	2,218	27	393	936	3,374	207	4,948	1,394	323,450	179,300	112,925	49,130
Machias town.....	25	4,029	748		195	234	1,453	158	822	379	110,500	47,350	27,500	17,850
Machiasport town.....	24	1,658	92		121	70	831	136	251	157	65,450	35,500	21,700	11,600
Marshfield town.....	28	2,874	316	14	67	258	597	9	1,322	291	71,960	39,000	31,000	8,615
Meddybemps town.....	7	6,255	1,629		19	2	137	49	4,408	11	127,000	22,200	17,700	19,075
Milbridge town.....	98	10,946	1,365		95	29	5,419	594	3,170	274	226,150	107,675	81,250	16,835
Northfield town.....	12	1,455	152		45		80	128	819	231	29,100	15,100	10,150	2,300
Pembroke town.....	96	9,143	2,047		16	236	1,732	1,584	3,090	438	146,700	100,750	76,800	23,872
Perry town.....	63	8,605	1,669		6	50	2,471	1,799	2,128	482	217,800	145,850	86,400	32,275
Plantation 1.....	5	540	74		5	1	170	31	184	75	13,800	8,400	6,500	2,850
Plantation 14.....	3	355	110		4		2	92	112	35	8,805	4,315	2,650	2,900
Princeton town.....	56	5,677	1,408		807	112	1,320	886	1,487	157	218,750	120,000	73,100	54,095
Robbinston town.....	45	5,708	882	1	82	143	2,039	87	2,390	84	137,400	94,000	53,600	24,400
Roque Bluffs town.....	14	2,827	238		12	12	519	665	1,135	246	36,500	16,938	11,675	5,985
Seaben town.....	70	7,944	1,359	15	65	178	1,451	443	4,081	342	118,400	68,150	45,280	21,145
Talmage town.....	6	645	183	3	10	5	115	57	229	52	10,450	5,350	2,800	4,850
Topsfield town.....	21	3,177	1,012		3	197	224	249	1,409	22	67,700	27,600	19,550	14,300
Trescott town.....	57	8,914	796		180	698	2,528	335	3,924	408	161,200	84,400	57,600	31,295
Vanceboro town.....	7	509	140		28	49	94	95	746	50	21,400	15,800	13,300	5,440
Waite town.....	7	1,946	234		2	45	105	90	746	50	32,100	12,700	7,200	7,900
Wesley town.....	19	2,569	381		183	172	657	99	868	207	65,031	23,775	14,600	12,410
Whiting town.....	37	14,089	619		183	344	810	213	11,542	370	240,000	88,900	62,350	23,100
Whitneysville town.....	14	5,163	298		6	14	240	90	4,372	143	65,900	15,850	10,200	5,335
Township 18 (east division).....	3	850	15		117	10	48	16	136	8	6,900	2,350	1,900	400
All other minor civil divs. (32).....	5	828	158		5	19	128		428	90	16,100	8,800	6,800	2,400
York County.....	2,158	218,340	52,664	384	4,897	19,536	61,166	20,246	49,727	9,560	11,285,363	6,169,414	3,613,605	1,214,945
Acton town.....	55	8,662	1,331	11	10	429	3,000	1,254	2,392	235	218,612	97,220	56,450	22,475
Alfred town.....	57	6,134	1,174	10	98	542	1,912	458	1,467	445	322,950	177,900	101,000	36,360
Berwick town.....	126	9,845	3,077	10	54	449	3,620	88	1,991	256	544,250	326,950	237,670	76,800
Biddeford city.....	73	5,806	2,012	94	127	771	1,298	338	733	603	417,450	235,500	116,600	56,310
Buxton town.....	266	21,779	5,700	58	631	2,733	4,865	1,140	5,510	842	1,117,569	605,035	378,150	106,434
Cornish town.....	71	10,797	1,987		29	654	4,220	1,500	2,028	379	311,760	148,560	86,300	36,425
Dayton town.....	51	5,434	1,785	13	23	946	1,492	248	851	46	307,000	163,800	88,000	36,210
Elliot town.....	73	5,151	1,524	29	213	400	1,485	587	832	131	395,730	241,500	156,300	43,900
Hollis town.....	61	5,530	1,733	2	25	215	1,321	821	1,295	18	314,850	163,450	107,355	25,265
Kennebunk town.....	80	6,707	1,693		143	923	1,056	114	2,829	339	310,700	553,350	252,250	66,395
Kennebunkport town.....	28	2,869	598		163	646	312	670	280		142,500	81,000	62,700	15,225
Kittery town.....	46	4,315	1,235	27	81	725	1,267	501	375	124	261,040	151,960	91,800	23,937
Lebanon town.....	122	11,022	2,052	3	77	677	4,262	692	2,801	458	429,400	196,400	115,100	43,276
Limerick town.....	61	7,369	1,660	8	200	1,181	2,018	630	1,415	257	260,487	133,847	85,300	27,683
Limington town.....	107	10,713	2,462	16	291	761	4,325	806	1,745	307	423,490	217,775	135,700	62,540
Lyman town.....	38	5,034	1,281	13	171	469								

MARYLAND

COUNTIES, PRINCIPAL CITIES, RIVERS, AND MOUNTAINS



AGRICULTURE—MARYLAND

NUMBER OF FARMS, FARM ACREAGE, AND SPECIFIED FARM VALUES, BY COUNTIES AND MINOR CIVIL DIVISIONS: 1930

COUNTY AND MINOR CIVIL DIVISION	Number of farms April 1, 1930	ALL LAND IN FARMS, APRIL 1, 1930, CLASSIFIED ACCORDING TO USE IN 1929									SPECIFIED FARM VALUES, APRIL 1, 1930				
		All land in farms (acres)	Crop land				Pasture land			Wood-land not used for pasture (acres)	All other land in farms (acres)	Farm land and buildings (dollars)	All farm buildings (dollars)	Farmers' dwellings (dollars)	Farm implements and machinery (dollars)
			Crops harvested (acres)	Crop failure (acres)	Idle or fallow (acres)	Plow-able (acres)	Wood-land (acres)	All other (acres)							
THE STATE	43,303	4,374,398	1,741,618	17,906	989,749	598,913	205,474	214,455	1,007,829	278,683	356,170,168	157,716,366	88,617,493	25,682,263	
Allegheny County	1,699	189,322	23,741	974	10,298	13,581	21,670	6,175	50,130	9,973	5,272,251	2,156,009	1,314,425	337,718	
Dist. 1, Orleans	113	12,054	1,902	70	1,094	1,468	717	427	5,489	857	249,742	109,175	69,250	25,103	
Dist. 2, Oldtown	86	20,712	2,478	32	239	1,168	1,796	806	13,285	850	391,523	86,235	54,215	15,793	
Dist. 3, Flintstone	196	22,735	3,340	111	1,251	1,600	3,940	3,182	8,628	1,233	591,050	230,130	145,575	33,753	
Dist. 4, Cumberland Canal	2	129	57	4	32	19				17	41,700	17,725	14,600	1,675	
Dist. 5, Wills Creek	23	2,865	581	44	141	455	613	153	612	466	317,100	120,700	51,300	32,930	
Dist. 7, Rawlings	65	11,045	2,271	94	261	1,663	2,478	704	3,285	319	577,900	225,050	127,300	32,685	
Dist. 8, Westernport	19	1,195	292	3	38	60	426	263	140	33	53,500	25,600	14,200	3,800	
Dist. 9, Barton	49	3,854	837	66	341	612	1,066	230	80	28	92,900	46,725	30,575	9,042	
Dist. 10, Lonaconing	12	1,359	293		106	82	258	414	50	147	34,600	18,050	8,250	2,760	
Dist. 12, Frostburg	6	456	181	2	25	167	75			6	49,800	25,300	10,800	4,500	
Dist. 13, Mount Savage	21	2,917	751	60	648	259	343	271	492	93	131,500	79,200	44,475	8,600	
Dist. 15, Lonaconing	18	4,180	770	30	460	327	867	177	1,173	326	46,250	20,300	12,250	3,075	
Dist. 16, North Branch	163	18,091	2,342	170	2,013	1,513	805	257	6,380	1,611	793,900	348,659	239,445	21,298	
Dist. 17, Vale Summit	9	3,028	443	16	294	280	865	258	790	92	48,890	21,675	12,600	4,380	
Dist. 18, Midland	19	1,978	452		310	225	255	179	433	124	37,880	15,930	5,400	3,002	
Dist. 19, Shaft	10	1,432	375		193	198	492	220	65	19	44,243	23,700	14,600	5,345	
Dist. 20, Eliersie	21	2,594	450	15	259	55	815	81	375	254	102,650	45,650	29,550	10,125	
Dist. 21, Cross	77	10,046	1,500	67	873	1,098	1,856	488	3,564	602	426,150	199,225	123,000	27,105	
Dist. 22, Union Street	34	3,999	720	75	569	337	141	828	730	599	286,450	99,450	64,750	11,210	
Dist. 23, Decatur Street	20	1,650	338	32	290	456	162	13	49	310	210,975	86,000	55,075	20,660	
Dist. 24, Eckhart	23	3,419	708	12	177	413	1,765	65	269	55	71,633	33,705	20,780	4,344	
Dist. 25, Pekin	4	990	261		15	16	370	60	188	20	20,500	10,900	7,900	1,050	
Dist. 26, Frostburg	7	1,106	137	2	32	63	240		202	430	19,842	9,805	6,800	545	
Dist. 27, Gilmore	11	1,128	225	10	38	175	202	53	272	123	30,700	15,850	4,950	4,140	
Dist. 28, La Vale	41	3,680	486	22	230	389	488	15	2,003	47	314,785	145,950	99,735	5,985	
Dist. 29	13	1,365	281	6	141	140	681	24	218	114	73,300	30,200	16,300	6,050	
Dist. 31	16	3,681	973	15	207	198	94	32	1,115	1,050	167,008	52,220	13,950	26,948	
Dist. 33	7	633	264	12	7	97	180	5	20	48	46,800	13,000	11,000	1,850	
All other minor civil divs. (6) ¹															
Anne Arundel County	1,555	189,316	39,606	966	19,180	27,270	6,823	2,946	28,826	11,198	14,490,639	5,971,780	3,368,067	923,010	
Dist. 1	271	34,843	9,257	85	4,422	10,396	1,825	961	6,868	2,019	2,275,265	1,063,695	571,102	171,442	
Dist. 2	199	21,291	5,762	132	3,315	1,961	1,784	418	6,988	801	3,317,383	1,144,774	614,875	140,001	
Dist. 3	364	21,398	5,968	123	3,644	1,215	534	504	4,205	5,091	3,156,381	1,352,417	805,915	178,808	
Dist. 4	326	25,849	7,449	414	4,087	1,779	942	296	9,207	1,784	2,945,522	1,329,734	701,200	257,164	
Dist. 7	79	4,385	1,383	22	1,110	732	551	37	487	63	592,500	255,375	175,100	28,380	
Dist. 8	246	24,471	6,542	6	1,534	10,911	2,556	573	1,273	1,078	1,314,100	459,925	273,730	85,720	
All other minor civil divs. (2) ¹	79	6,258	3,236	164	1,108	256	111	157	798	408	889,480	388,840	220,150	65,495	
Baltimore County	3,413	349,744	112,995	2,856	32,816	35,823	8,244	13,320	47,043	16,659	48,328,266	22,892,431	13,178,620	2,791,722	
Dist. 1	85	4,815	2,582	46	338	520	185	180	479	488	2,731,728	1,200,750	601,500	109,886	
Dist. 2	292	18,321	8,319	147	1,428	1,150	1,154	1,196	3,112	1,818	2,777,785	1,370,075	888,850	147,473	
Dist. 3	131	7,368	2,816	54	663	933	285	413	1,225	979	5,128,570	2,975,315	1,587,775	175,755	
Dist. 4	493	24,496	13,484	562	4,786	4,260	909	1,487	7,067	1,940	6,880,033	2,707,143	1,760,770	309,627	
Dist. 5	396	27,220	14,286	222	1,840	1,208	531	2,299	5,178	1,556	1,842,650	927,915	507,355	190,063	
Dist. 6	197	16,520	7,811	38	1,565	864	286	1,645	3,764	547	1,018,315	506,075	270,600	83,025	
Dist. 7	340	31,186	13,441	59	3,507	3,508	623	1,728	6,713	1,330	4,604,175	1,614,025	978,075	203,164	
Dist. 8	190	23,690	11,153	427	1,869	3,324	827	1,021	3,303	1,756	4,927,638	2,592,780	1,280,330	247,532	
Dist. 9	159	8,210	3,658	158	999	1,010	96	169	1,770	950	4,523,724	1,782,145	1,010,275	147,179	
Dist. 10	276	25,646	11,438	180	1,878	4,255	966	1,872	3,622	1,565	3,684,212	1,922,765	1,040,025	257,828	
Dist. 11	533	30,881	13,740	218	2,711	3,819	1,753	832	5,678	2,130	6,483,925	2,913,495	1,714,895	409,197	
Dist. 12	42	1,859	1,318	49	75	53	7	16	67	83	1,520,710	249,285	170,500	78,391	
Dist. 13	82	1,479	771	62	215	100	43	33	63	183	871,050	298,150	200,200	33,056	
Dist. 14	164	5,235	1,924	47	353	154	115	286	2,071	355	2,054,473	828,808	537,800	128,484	
Dist. 15	213	12,865	6,364	575	692	388	494	343	3,081	978	3,237,268	1,133,705	629,800	271,062	
Baltimore, city of	98	3,407	1,391	73	265	591	385	75	428	418	4,629,657	1,043,740	559,235	98,000	
Calvert County	1,193	111,639	18,970	714	28,300	11,371	13,174	2,490	30,614	6,906	5,531,414	2,543,680	1,611,075	359,438	
Dist. 1, Solomons Island	258	32,834	4,413	67	2,805	5,430	2,152	790	15,522	1,660	1,659,244	562,650	344,250	95,190	
Dist. 2, Prince Frederick	446	39,890	6,665	274	14,805	4,228	9,658	747	5,779	1,930	2,068,450	1,013,505	672,075	122,765	
Dist. 3, Sunderland	399	38,925	6,992	373	10,685	5,613	1,964	1,013	3,713	3,316	1,803,720	972,525	594,750	141,477	
Caroline County	1,922	167,521	72,995	1,019	17,123	17,104	2,500	3,092	45,460	8,228	8,868,520	3,979,865	2,459,290	913,971	
Dist. 1, Henderson	265	19,661	6,410	290	4,104	1,811	1,100	225	5,256	463	737,800	320,200	219,675	39,166	
Dist. 2, Greensboro	219	24,438	16,568	235	4,105	1,538	356	861	5,944	601	1,241,905	704,125	395,800	149,520	
Dist. 3, Denton	321	24,612	10,192	57	1,128	2,694	257	538	8,462	1,354	1,296,850	627,150	430,700	132,200	
Dist. 4, Preston	280	22,865	10,265	133	2,244	2,081	126	215	5,523	2,172	1,484,340	590,350	370,740	142,200	
Dist. 5, Federalsburg	217	15,961	6,925	72	1,659	1,325	149	27	5,476	328	796,675	364,350	235,125	62,520	
Dist. 6, Hillsboro	191	21,696	10,609	40	1,822	3,330	186	795	3,350	864	1,059,850	498,290	298,550	95,974	
Dist. 7, Ridgely	142	15,116	9,040	105	869	1,600	227	168	2,474	633	1,053,475	445,800	237		

AGRICULTURE—MARYLAND

263

NUMBER OF FARMS, FARM ACREAGE, AND SPECIFIED FARM VALUES, BY COUNTIES AND MINOR CIVIL DIVISIONS: 1930—Continued

COUNTY AND MINOR CIVIL DIVISION	Number of farms April 1, 1930	ALL LAND IN FARMS, APRIL 1, 1930, CLASSIFIED ACCORDING TO USE IN 1929									SPECIFIED FARM VALUES, APRIL 1, 1930			
		Crop land				Pasture land			Wood-land not used for pasture	All other land in farms	Farm land and buildings	All farm buildings	Farmers' dwellings	Farm implements and machinery
		All land in farms	Crops harvested	Crop failure	Idle or fallow	Plow-able	Wood-land	All other						
		(acres)	(acres)	(acres)	(acres)	(acres)	(acres)	(acres)	(acres)	(acres)	(dollars)	(dollars)	(dollars)	(dollars)
Carroll County	3, 149	258, 360	154, 044	1, 003	14, 709	14, 038	3, 750	21, 349	33, 632	16, 832	12, 040, 468	9, 769, 960	5, 252, 994	1, 652, 332
Dist. 1, Taneytown.....	261	24, 035	16, 791	34	797	545	530	1, 572	1, 507	2, 259	1, 537, 300	743, 875	319, 350	146, 410
Dist. 2, Uniontown.....	248	20, 301	13, 867	25	686	678	224	1, 756	1, 471	1, 594	1, 406, 100	777, 260	402, 800	161, 953
Dist. 3, Myers.....	255	22, 010	12, 837	119	707	1, 854	77	353	3, 282	2, 771	1, 245, 251	499, 592	235, 391	111, 150
Dist. 4, Woolerys.....	386	24, 548	11, 781	94	4, 115	2, 288	10	2, 463	4, 570	1, 037	2, 104, 195	984, 815	707, 190	176, 801
Dist. 5, Freedom.....	181	16, 455	7, 162	105	1, 963	2, 063	1, 244	772	1, 582	1, 594	1, 409, 987	737, 711	438, 500	99, 025
Dist. 6, Manchester.....	397	28, 349	17, 743	56	776	1, 167	10	2, 192	4, 926	1, 479	1, 984, 062	1, 139, 875	597, 300	257, 727
Dist. 7, Westminster.....	358	28, 005	18, 568	90	604	539	265	2, 877	3, 645	1, 417	2, 851, 544	1, 434, 645	761, 625	221, 535
Dist. 8, Hampstead.....	233	16, 732	10, 561	36	999	704	102	1, 453	2, 461	733	1, 341, 668	643, 572	356, 048	141, 229
Dist. 9, Franklin.....	175	15, 136	7, 765	164	572	1, 764	102	1, 453	3, 047	269	1, 800, 875	387, 825	191, 600	68, 274
Dist. 10, Middleburg.....	122	13, 237	8, 690	89	726	726	158	971	591	956	875, 450	504, 300	226, 300	130, 175
Dist. 11, New Windsor.....	178	15, 172	10, 205	7	49	273	32	668	170	177	451, 477	231, 825	118, 200	34, 405
Dist. 12, Union Bridge.....	49	4, 496	3, 121	6	49	273	32	668	170	177	451, 477	231, 825	118, 200	34, 405
Dist. 13, Mount Airy.....	98	9, 482	4, 577	109	659	1, 043	343	628	1, 224	899	682, 220	389, 425	197, 590	46, 445
Dist. 14, Berrett.....	208	21, 402	10, 376	11	1, 748	1, 470	432	2, 514	3, 859	992	1, 304, 875	663, 290	312, 300	151, 285
Cecil County	1, 424	175, 229	73, 757	299	12, 793	22, 871	6, 476	12, 177	32, 254	14, 602	13, 270, 228	7, 224, 018	3, 717, 775	688, 971
Dist. 1, Cecilton.....	166	38, 219	19, 225	-----	1, 761	7, 851	715	1, 484	4, 592	2, 561	2, 145, 450	1, 053, 200	499, 100	183, 220
Dist. 2, Chesapeake City.....	166	25, 750	10, 801	1	956	4, 118	1, 047	1, 253	2, 571	5, 003	1, 729, 788	711, 353	494, 350	96, 048
Dist. 3, Elkton.....	214	18, 758	7, 501	48	1, 394	3, 202	194	854	3, 409	2, 156	1, 707, 900	961, 500	506, 375	131, 115
Dist. 4, Fair Hill.....	192	16, 534	7, 435	26	1, 296	963	781	2, 773	2, 312	948	1, 509, 000	876, 500	514, 450	117, 844
Dist. 5, North East.....	178	19, 891	5, 385	44	2, 523	1, 793	955	950	7, 383	858	1, 756, 585	952, 525	573, 650	96, 215
Dist. 6, Rising Sun.....	183	17, 761	8, 785	61	2, 059	1, 659	724	1, 606	1, 798	1, 069	1, 671, 005	1, 114, 200	536, 800	140, 625
Dist. 7, Port Deposit.....	91	16, 796	4, 684	26	996	1, 375	639	338	7, 971	767	1, 201, 800	632, 975	282, 950	68, 542
Dist. 8, Oakwood (Mount Pleasant).....	72	6, 795	2, 114	31	1, 161	841	641	706	720	581	420, 400	231, 600	107, 550	35, 962
Dist. 9, Calvert (Brick Meeting House).....	142	14, 725	7, 827	62	647	1, 039	780	2, 213	1, 498	659	1, 128, 300	690, 165	288, 250	119, 060
Charles County	1, 592	205, 011	36, 757	315	24, 912	26, 863	11, 850	6, 411	59, 482	9, 321	8, 314, 345	3, 367, 360	2, 088, 575	571, 530
Dist. 1, La Plata.....	168	23, 922	4, 204	59	2, 163	3, 298	918	1, 035	11, 940	305	959, 990	425, 470	286, 505	53, 364
Dist. 2, Hill Top.....	119	10, 421	3, 271	40	2, 039	2, 952	1, 719	852	4, 919	629	508, 175	178, 900	106, 550	45, 636
Dist. 3, Cross Roads.....	207	24, 065	3, 037	35	3, 479	1, 583	2, 537	564	12, 403	427	658, 108	284, 395	197, 960	49, 005
Dist. 4, A. Hens Fresh.....	217	31, 830	6, 713	40	2, 913	4, 065	1, 891	1, 063	12, 990	1, 355	1, 204, 165	553, 650	293, 595	87, 824
Dist. 5, Harris Lot.....	119	17, 324	4, 989	8	1, 208	4, 289	227	182	5, 390	1, 031	1, 610, 250	418, 100	216, 200	79, 450
Dist. 6, White Plains.....	212	23, 916	5, 004	22	3, 183	3, 518	1, 539	400	9, 730	520	976, 650	442, 130	274, 540	85, 538
Dist. 7, Pomonkey.....	84	9, 607	1, 148	33	2, 706	1, 061	867	526	1, 548	1, 118	341, 100	151, 650	99, 050	24, 870
Dist. 8, Bryantown.....	263	35, 060	7, 051	50	4, 662	4, 120	1, 120	1, 090	16, 015	952	1, 285, 070	596, 425	340, 115	100, 651
Dist. 9, Patuxent.....	120	15, 166	2, 319	14	1, 791	1, 366	141	379	8, 676	689	516, 780	269, 240	132, 200	31, 662
Dist. 10, Marbury.....	83	8, 500	1, 021	14	768	611	991	329	2, 971	1, 795	244, 150	107, 420	82, 860	13, 540
Dorchester County	1, 598	172, 249	70, 223	653	16, 488	15, 850	3, 515	4, 083	50, 284	11, 178	10, 513, 614	3, 682, 464	2, 288, 800	1, 066, 226
Dist. 1, Fork.....	213	20, 558	8, 635	28	1, 982	1, 839	174	46	7, 036	818	874, 050	376, 150	233, 150	129, 580
Dist. 2, East New Market.....	142	12, 715	5, 910	93	2, 020	1, 059	28	28	2, 769	745	991, 800	308, 600	189, 600	93, 085
Dist. 3, Vienna.....	105	15, 638	5, 467	90	1, 327	2, 094	44	185	5, 788	614	553, 695	164, 350	86, 525	60, 695
Dist. 4, Taylors Island.....	30	4, 244	1, 339	47	612	90	89	266	1, 300	506	256, 500	90, 700	67, 650	24, 100
Dist. 5, Lakes.....	50	5, 797	1, 493	17	184	203	546	288	473	473	196, 850	67, 900	49, 050	28, 020
Dist. 6, Hoopers Island.....	18	2, 538	320	11	184	142	212	85	1, 585	996	89, 240	40, 100	30, 875	6, 400
Dist. 7, Cambridge.....	118	14, 101	6, 755	59	802	1, 326	28	314	4, 180	579	1, 640, 199	658, 049	410, 175	135, 908
Dist. 8, Neck.....	106	10, 562	4, 270	5	907	1, 187	838	207	3, 061	827	954, 500	321, 560	195, 600	80, 905
Dist. 9, Church Creek.....	67	10, 066	4, 724	12	196	13	551	459	3, 174	551	463, 400	150, 850	100, 700	48, 635
Dist. 10, Straits.....	56	2, 810	412	15	322	493	837	256	1, 067	1, 255	221, 400	55, 100	32, 400	29, 410
Dist. 11, Drawbridge.....	42	5, 111	1, 544	15	522	1, 271	33	95	2, 760	199	541, 600	237, 425	142, 125	57, 365
Dist. 12, Williamsburg.....	116	9, 166	4, 260	75	830	1, 271	33	95	2, 760	199	541, 600	237, 425	142, 125	57, 365
Dist. 13, Bucktown.....	98	12, 119	4, 685	56	1, 280	1, 122	99	53	3, 990	534	647, 050	138, 050	77, 435	63, 790
Dist. 14, Linkwood.....	127	12, 919	4, 052	29	1, 648	1, 365	108	761	3, 457	899	907, 250	312, 100	203, 745	82, 750
Dist. 15, Harlock.....	185	18, 395	9, 541	53	1, 560	1, 693	33	76	3, 863	1, 556	1, 285, 060	475, 170	294, 940	148, 340
Dist. 16, Madison.....	81	3, 624	1, 350	-----	319	152	96	130	1, 476	71	191, 600	65, 000	37, 100	30, 900
Dist. 17, Salem.....	24	3, 624	1, 350	-----	319	152	96	130	1, 476	71	191, 600	65, 000	37, 100	30, 900
Dist. 18, Elliot.....	20	313	111	-----	102	-----	-----	3	3, 657	359	559, 180	141, 720	81, 700	60, 330
									87	10	26, 476	13, 200	11, 000	1, 670
Frederick County	3, 434	350, 343	199, 159	1, 111	15, 759	42, 358	13, 125	22, 809	35, 818	20, 103	26, 034, 966	12, 588, 253	6, 337, 665	2, 324, 025
Dist. 1, Buckeystown.....	129	22, 343	14, 140	128	979	4, 406	144	673	924	949	1, 852, 900	959, 800	430, 950	185, 210
Dist. 2, Frederick.....	108	13, 165	9, 662	63	139	1, 816	43	707	174	861	2, 076, 240	813, 228	404, 530	168, 182
Dist. 3, Middletown.....	186	17, 587	11, 410	28	247	1, 983	493	1, 905	308	1, 015	1, 527, 850	684, 800	338, 200	103, 684
Dist. 4, Creagerstown.....	139	12, 172	6, 895	158	1, 116	2, 015	306	449	659	659	714, 587	507, 000	272, 800	84, 831
Dist. 5, Emmitsburg.....	215	23, 290	13, 405	132	1, 264	1, 974	871	1, 182	1, 878	1, 577	1, 342, 600	665, 978	317, 150	139, 526
Dist. 6, Catocin.....	148	11, 651	4, 937	5	286	279	1, 419	1, 182	2,					

AGRICULTURE—MARYLAND

NUMBER OF FARMS, FARM ACREAGE, AND SPECIFIED FARM VALUES, BY COUNTIES AND MINOR CIVIL DIVISIONS: 1930—Continued

COUNTY AND MINOR CIVIL DIVISION	Number of farms April 1, 1930	ALL LAND IN FARMS, APRIL 1, 1930, CLASSIFIED ACCORDING TO USE IN 1929									SPECIFIED FARM VALUES, APRIL 1, 1930				
		All land in farms (acres)	Crop land				Pasture land			Wood-land not used for pasture (acres)	All other land in farms (acres)	Farm land and buildings (dollars)	All farm buildings (dollars)	Farmers' dwellings (dollars)	Farm implements and machinery (dollars)
			Crops harvested (acres)	Crop failure (acres)	Idle or fallow (acres)	Plow-able (acres)	Wood-land (acres)	All other (acres)							
Garrett County	1,839	841,248	58,988	492	3,618	23,407	54,037	32,100	56,187	12,529	8,098,452	3,327,223	1,771,097	785,477	
Dist. 1, Swanton	161	17,823	3,936	28	721	1,748	4,906	1,493	4,755	234	459,270	191,405	108,565	31,228	
Dist. 2, Friendsville and Selbysvort	189	24,568	5,419	45	517	1,908	7,706	1,127	7,278	568	643,410	314,000	169,775	72,546	
Dist. 3, Grantsville	223	29,702	7,558	62	124	2,697	6,163	2,486	5,895	4,717	1,176,321	490,800	244,285	136,574	
Dist. 4, Bloomington	76	10,552	2,146	—	24	914	1,923	1,686	2,492	1,457	161,788	64,950	33,130	14,810	
Dist. 5, Accident	148	23,284	6,822	55	98	3,055	2,214	4,514	5,512	1,034	697,700	321,500	166,850	87,382	
Dist. 6, Sang Run	85	13,711	3,472	26	119	2,183	2,321	2,559	2,811	230	417,475	163,075	82,325	49,997	
Dist. 7, East Oakland	109	10,645	3,835	22	8	1,069	992	2,379	1,764	476	785,800	319,650	154,110	58,498	
Dist. 8, Ryans Glade	216	32,188	7,946	104	301	1,983	7,436	5,764	8,287	947	1,199,090	431,500	227,975	105,433	
Dist. 9, Johnsons	92	8,920	2,517	20	181	455	2,642	633	357	357	298,475	132,550	74,550	30,420	
Dist. 10, Deer Park	169	20,521	4,489	33	421	2,429	4,085	3,606	4,975	483	721,740	263,130	151,362	59,155	
Dist. 11, The Elbow	59	8,866	1,909	35	219	1,329	4,085	3,606	4,975	136	160,150	50,550	29,675	12,640	
Dist. 12, Bittinger	167	14,160	3,082	3	122	782	4,827	2,948	1,344	1,042	350,713	143,500	69,975	42,285	
Dist. 13, Kitzmiller'sville	42	3,245	736	34	122	195	931	606	2,543	68	142,320	57,950	34,000	11,640	
Dist. 14, West Oakland	106	12,306	3,566	24	243	1,344	3,644	895	2,083	457	685,600	304,000	185,800	61,021	
Dist. 15, Avilton	66	8,834	2,043	11	388	1,416	1,444	364	2,815	353	196,400	78,200	38,100	20,532	
Harford County	2,260	212,363	65,215	350	8,360	32,310	8,542	21,760	41,265	12,562	21,998,030	11,880,333	6,442,181	1,732,852	
Dist. 1, Abingdon	132	15,777	4,717	90	1,060	2,927	799	600	4,100	1,484	1,585,053	764,235	435,350	121,924	
Dist. 2, Falls Cross Roads	398	43,072	14,264	36	3,817	6,496	1,116	1,913	8,122	3,456	4,614,419	2,422,652	1,367,450	319,315	
Dist. 3, Bel Air	619	52,769	19,806	99	2,122	8,452	2,465	7,483	9,575	2,767	6,653,225	3,652,400	1,993,375	399,782	
Dist. 4, Marshall	643	57,103	26,033	76	1,475	7,416	1,925	6,006	5,494	2,494	5,345,124	3,026,159	1,579,256	540,160	
Dist. 5, Dublin	444	42,784	16,333	43	728	6,868	3,057	5,695	7,753	2,305	3,716,609	1,989,887	1,030,550	340,171	
Dist. 6, Havre de Grace	4	858	122	4	158	239	180	62	37	56	37,600	25,000	16,200	2,600	
Howard County	1,098	198,637	56,399	628	9,442	20,184	5,358	9,435	20,574	6,336	11,673,371	6,546,539	3,570,320	886,216	
Dist. 1, Elk Ridge	72	6,182	2,763	45	516	956	196	100	751	765	805,000	499,785	348,610	52,755	
Dist. 2, Ellicott City	87	13,494	5,586	63	1,677	2,179	398	842	1,975	724	1,702,720	948,000	491,250	119,537	
Dist. 3, West Friendship	221	23,658	11,172	136	1,623	2,875	1,099	2,848	3,694	1,701	2,127,650	1,261,345	773,400	173,505	
Dist. 4, Lisbon	286	36,170	17,480	191	1,945	4,632	1,121	3,482	6,212	1,147	2,685,866	1,333,125	653,050	223,400	
Dist. 5, Clarksville	226	30,351	12,884	63	2,387	6,422	1,157	1,075	5,407	1,156	2,331,000	1,310,514	666,400	193,808	
Dist. 6, Guilford	206	17,672	7,623	140	1,494	3,120	1,397	1,028	2,625	843	2,020,235	1,180,870	634,710	121,211	
Kent County	971	159,460	77,793	927	11,956	27,733	2,691	3,556	30,141	14,453	9,547,065	3,557,910	1,915,100	836,079	
Dist. 1, Manassas	237	36,941	17,527	114	2,360	6,525	318	936	6,902	2,239	1,803,820	586,300	350,500	176,884	
Dist. 2, Kennedyville	262	38,358	21,587	385	1,669	6,359	184	1,489	2,663	4,022	2,510,095	926,520	454,475	222,458	
Dist. 3, Worton (Betterton)	156	26,054	11,981	115	2,510	4,679	385	177	3,125	2,982	1,885,666	607,565	377,475	113,755	
Dist. 4, Chestertown	23	4,662	2,312	50	135	1,052	129	125	201	655	300,000	110,700	72,000	21,925	
Dist. 5, Deerleville	100	13,263	6,459	89	939	2,568	12	476	2,639	2,074	999,505	413,375	202,550	97,163	
Dist. 6, Fairlee	162	20,227	9,378	92	2,773	3,348	1,169	420	2,028	1,022	947,000	452,050	227,700	98,385	
Dist. 7, Pomona	121	17,625	8,562	82	1,550	3,202	254	230	2,386	1,459	1,100,985	395,400	230,200	95,605	
Montgomery County	1,871	238,728	95,678	261	13,184	39,049	5,104	9,624	40,774	14,954	34,955,719	11,308,210	6,873,190	1,895,396	
Dist. 1, Laytonsville	167	25,520	11,532	17	1,097	4,421	422	2,379	5,051	601	1,839,922	737,695	404,625	134,603	
Dist. 2, Clarksburg	153	21,122	8,510	17	917	5,455	259	713	4,513	738	1,687,740	785,375	437,400	87,845	
Dist. 3, Poolsville	160	35,365	12,438	3	1,787	14,153	303	1,169	4,248	1,234	2,119,740	915,075	516,125	118,285	
Dist. 4, Rockville	136	16,701	6,778	63	924	3,862	662	244	2,724	1,444	2,843,000	871,000	513,050	70,325	
Dist. 5, Colesville	211	17,063	6,589	43	1,846	2,865	370	587	2,026	2,997	2,901,166	1,040,116	703,050	114,059	
Dist. 6, Darnestown	133	21,297	9,792	50	838	4,527	655	272	2,854	2,289	2,067,819	742,092	391,725	132,979	
Dist. 7, Bethesda	54	3,119	750	11	211	741	196	107	703	400	4,510,915	770,700	507,150	47,960	
Dist. 8, Olney	208	24,155	9,976	67	2,310	4,955	498	1,015	3,893	1,439	3,158,342	1,421,657	889,610	170,166	
Dist. 9, Gaithersburg	155	17,835	7,314	22	929	4,309	598	741	3,236	716	2,314,925	999,800	551,925	98,855	
Dist. 10, Potomac	56	9,818	2,451	—	38	3,061	137	123	3,590	388	3,990,000	507,000	348,000	56,125	
Dist. 11, Barnesville	187	21,050	9,112	19	1,219	4,941	443	1,131	2,928	1,257	1,714,000	828,325	471,050	148,865	
Dist. 12, Damascus	244	19,233	8,513	41	1,030	3,648	392	911	3,728	1,000	1,369,650	716,800	429,600	128,560	
Dist. 13, Wheaton	167	6,450	1,923	8	245	2,141	199	202	1,278	451	4,438,500	1,026,675	691,975	91,829	
Prince Georges County	2,281	997,459	49,583	1,256	56,894	33,066	9,511	4,487	52,658	20,094	21,971,531	9,113,942	5,148,030	1,078,401	
Dist. 1, Vansville	60	5,831	1,408	233	614	662	279	159	2,176	301	1,368,362	712,100	182,150	61,110	
Dist. 2, Bladensburg	18	525	85	5	150	143	86	11	50	25	138,373	64,600	41,800	7,655	
Dist. 3, Marlboro	119	14,367	3,487	18	2,797	3,027	185	135	3,075	1,643	996,340	378,125	196,400	46,420	
Dist. 4, Nottingham	207	20,246	4,509	164	6,120	3,190	534	24	4,135	1,630	1,063,038	479,495	274,950	80,693	
Dist. 5, Piscataway	170	20,256	3,978	24	1,815	4,738	837	385	8,024	455	1,285,450	451,340	254,000	74,281	
Dist. 6, Spalding	174	7,680	2,272	143	1,222	573	179	121	1,742	828	2,026,550	796,575	489,000	79,670	
Dist. 7, Queen Anne	198	26,598	7,281	85	4,870	5,212	1,215	830	5,433	1,672	2,256,155	900,220	507,736	91,167	
Dist. 8, Aquasco	161	16,162	2,600	141	2,654	1,611	1,204	829	3,356	3,767	953,808	510,180	314,575	70,099	
Dist. 9, Surrats	172	13,632	2,960	—	3,402	1,629	617	310	4,169	609	1,163,470	437,700	261,400	78,485	
Dist. 10, Laurel	38	4,468	817	8	449	564	216	68	961	1,385	573,488	254,800	142,450	32,950	
Dist. 11, Brandywine	191	21,955	3,602	9	3,485	2,793	1,847	617	7,879	923	1,362,252	562,822	276,670	78,614	
Dist. 12, Oxon Hill	132	7,114	2,432	91	1,499	437	432	166	1,894	743	1,546,260	552,815	344,495	73,804	
Dist. 13, Kent	95	10,186	3,793	39	1,514	1,790	554								

AGRICULTURE—MARYLAND

265

NUMBER OF FARMS, FARM ACREAGE, AND SPECIFIED FARM VALUES, BY COUNTIES AND MINOR CIVIL DIVISIONS: 1930—Continued

COUNTY AND MINOR CIVIL DIVISION	Number of farms April 1, 1930	ALL LAND IN FARMS, APRIL 1, 1930, CLASSIFIED ACCORDING TO USE IN 1929							SPECIFIED FARM VALUES, APRIL 1, 1930					
		All land in farms (acres)	Crop land			Pasture land			Wood-land not used for pasture (acres)	All other land in farms (acres)	Farm land and buildings (dollars)	All farm buildings (dollars)	Farmers' dwellings (dollars)	Farm implements and machinery (dollars)
			Crops harvested (acres)	Crop failure (acres)	Idle or fallow (acres)	Plow-able (acres)	Wood-land (acres)	All other (acres)						
Queen Annes County	1,494	209,415	99,809	1,042	8,494	37,836	2,172	6,439	40,457	12,166	14,037,771	6,859,038	2,919,015	1,038,921
Dist. 1, Dixon.....	293	36,167	16,796	238	1,692	6,153	438	1,126	8,451	1,273	1,715,935	979,335	572,990	201,411
Dist. 2, Church Hill.....	205	30,856	16,133	285	1,510	5,242	231	660	5,084	1,711	1,784,450	820,150	434,290	186,298
Dist. 3, Centreville.....	260	40,980	20,682	45	1,055	7,073	136	1,248	8,860	2,381	4,543,050	2,806,975	336,775	217,160
Dist. 4, Kent Island.....	149	19,186	9,260	78	473	4,056	131	765	2,465	1,948	1,363,300	478,805	310,370	64,947
Dist. 5, Queenstown.....	200	32,699	13,888	150	1,319	6,813	672	335	6,216	3,006	2,433,925	900,026	554,525	136,726
Dist. 6, Ruthsburg.....	198	33,897	17,346	92	947	6,353	278	1,122	6,975	724	1,472,635	534,550	284,125	153,969
Dist. 7, Crumpton.....	159	15,090	6,304	154	2,498	2,006	286	883	2,406	1,123	426,475	339,195	226,030	57,780
St. Marys County	1,392	187,547	98,698	546	12,758	23,789	9,045	5,321	71,533	5,557	8,762,652	3,559,695	2,002,186	678,846
Dist. 1, St. Ingoes.....	148	15,863	5,184	72	732	2,607	483	208	5,889	688	1,345,350	423,125	218,900	86,601
Dist. 2, Valley Lee.....	132	15,794	3,481	81	1,488	2,598	513	373	6,910	350	819,098	281,655	240,425	67,611
Dist. 3, Leonardtown.....	273	33,335	16,133	29	2,403	5,807	1,121	969	15,382	870	1,732,250	729,565	419,175	164,665
Dist. 4, Chaptico.....	183	22,698	6,754	29	2,446	723	77	83	7,301	5,799	1,442,260	694,170	422,600	171,842
Dist. 5, Mechanicsville.....	185	24,055	5,451	138	3,088	2,604	2,039	2,179	6,638	541	917,659	355,235	187,725	75,343
Dist. 6, Hillville (Patuxent).....	168	22,834	4,975	66	1,819	2,492	1,943	766	11,253	741	1,076,159	479,600	282,455	87,143
Dist. 7, Milestown.....	185	14,478	3,877	110	2,012	2,561	1,813	202	11,523	736	832,750	341,620	169,456	46,416
Dist. 8, Bay.....	113	18,490	4,824	43	766	1,737	731	117	4,849	748	422,125	426,780	296,450	82,315
Somerset County	1,561	117,573	42,768	444	14,526	3,434	1,120	3,306	40,020	11,954	7,763,958	3,440,445	2,313,970	828,502
Dist. 1, West Princess Anne.....	177	17,734	7,001	14	1,345	568	279	555	7,066	906	1,471,350	627,950	409,125	160,475
Dist. 2, St. Peters.....	46	3,005	1,425	24	131	124	7	15	1,098	241	160,490	86,000	58,850	14,080
Dist. 3, Brinkleys.....	307	23,737	8,030	41	1,589	402	124	451	7,301	5,799	1,442,260	694,170	422,600	171,842
Dist. 4, Dublin.....	211	18,940	7,827	107	2,446	723	77	83	7,027	650	1,089,400	452,575	258,060	127,875
Dist. 5, Mount Vernon.....	114	6,385	2,299	31	827	198	99	297	1,512	1,122	518,500	247,425	186,100	54,794
Dist. 6, Fairmount.....	91	4,144	1,580	53	687	90	87	127	1,063	467	335,165	184,940	138,685	41,425
Dist. 8, Lawsons.....	151	8,978	2,847	74	1,286	87	104	430	2,430	1,720	552,545	241,860	163,935	46,882
Dist. 11, Dames Quarter.....	21	540	189	19	25	28	24	16	74	166	36,100	20,035	16,065	3,100
Dist. 12, Asbury.....	14	232	134	2	24	14	1	1	40	17	64,300	27,400	22,700	9,270
Dist. 13, Westover.....	190	15,740	5,959	12	2,689	454	111	1,028	5,066	391	1,042,350	416,125	245,400	99,654
Dist. 14, Deals Island.....	16	276	147	99	99	202	296	9	30	54,700	25,800	22,600	2,700	
Dist. 15, East Princess Anne.....	212	17,464	5,175	58	3,262	758	202	296	7,245	468	933,948	387,565	250,890	85,605
All other minor civil divs. (3).....	11	398	126	9	116	18	5	9	108	7	57,000	28,600	25,000	3,200
Talbot County	1,113	132,574	77,723	211	8,037	19,288	2,135	2,865	32,182	10,113	13,697,315	5,437,294	3,117,184	1,056,485
Dist. 1, Easton.....	257	40,556	20,775	47	2,175	4,842	701	418	8,433	3,165	4,064,510	1,870,749	956,039	298,787
Dist. 2, St. Michaels.....	170	17,891	7,773	49	1,553	2,804	431	137	3,872	972	2,118,750	701,660	496,390	108,565
Dist. 3, Chapel.....	284	38,380	18,507	7	2,259	4,941	167	368	8,841	3,290	3,326,860	1,212,860	761,675	254,535
Dist. 4, Trappe.....	316	47,090	26,577	75	1,162	5,745	771	1,810	9,179	1,771	3,455,460	1,133,230	624,350	301,043
Dist. 5, Bay Hundred.....	86	8,957	4,091	33	908	956	65	132	1,857	915	1,132,665	498,835	308,800	96,595
Washington County	2,552	230,949	130,368	392	8,859	28,766	8,311	11,564	26,584	15,955	18,980,855	9,018,944	5,055,985	1,467,522
Dist. 1, Sharpsburg.....	68	12,182	7,111	104	1,517	1,006	1,491	612	341	82	644,229	312,050	141,400	69,422
Dist. 2, Williamsport.....	98	9,627	5,352	14	708	2,041	110	362	612	612	668,270	305,670	179,900	55,820
Dist. 3, Hagerstown.....	5	357	224	---	105	15	---	---	13	---	63,200	24,500	12,500	1,875
Dist. 4, Clear Spring.....	112	14,543	9,451	---	216	953	668	1,113	1,158	984	853,499	384,740	233,250	58,655
Dist. 5, Hancock.....	181	25,109	8,893	32	1,994	1,985	776	772	9,977	660	1,589,799	546,629	281,275	117,351
Dist. 6, Boonsboro.....	176	11,167	6,852	22	216	1,474	267	448	1,156	732	1,247,606	657,620	376,900	96,780
Dist. 7, Cavetown.....	176	9,553	4,904	13	310	998	342	303	2,258	705	990,770	393,960	260,185	48,225
Dist. 8, Rohrsersville.....	165	8,965	4,123	52	810	1,618	143	320	909	960	770,570	441,480	280,055	69,552
Dist. 9, Leitersburg.....	135	11,427	7,589	27	225	1,087	290	870	1,280	1,280	1,079,250	499,700	258,300	86,345
Dist. 10, Funkstown.....	107	10,196	7,030	50	115	995	147	620	1,099	1,099	1,077,975	514,940	304,370	76,290
Dist. 11, Sandy Hook.....	59	5,679	2,007	6	122	735	377	290	1,352	690	325,492	148,990	96,900	18,180
Dist. 12, Tilghmanton.....	119	10,472	7,069	18	123	1,613	145	437	941	832,445	468,100	251,230	72,338	
Dist. 13, Conococheague.....	195	13,172	8,906	25	368	1,314	266	637	1,266	395	1,352,075	685,175	387,650	114,312
Dist. 14, Ringgold.....	78	5,325	3,568	24	242	418	74	88	1,266	616	579,410	300,075	154,850	70,060
Dist. 15, Indian Spring.....	101	16,316	4,871	40	990	1,474	1,699	965	5,726	851	646,075	246,475	131,400	41,743
Dist. 16, Beaver Creek.....	136	9,559	6,042	18	224	1,904	155	259	240	817	838,975	463,425	265,300	82,295
Dist. 17, Hagerstown.....	6	597	394	1	105	10	5	---	82	---	147,900	18,300	9,975	6,900
Dist. 18, Chewsville.....	132	9,242	5,086	10	468	1,583	117	210	157	1,011	868,710	458,300	266,600	66,336
Dist. 19, Keedysville.....	96	7,684	4,886	13	100	1,089	138	170	650	674	734,085	343,475	196,695	51,145
Dist. 20, Downsville.....	74	12,584	6,832	711	2,945	323	640	259	674	270	540,000	438,650	206,600	79,360
Dist. 21, Hagerstown.....	45	3,700	3,027	97	146	59	131	10	234	674	378,250	130,900	60,990	46,990
Dist. 22, Hagerstown.....	42	2,728	1,623	2	122	483	90	58	25	325	378,250	146,450	95,500	22,715
Dist. 23, Wilsons.....	98	12,287	8,286	4	60	1,138	775	5,263	295	466	818,280	448,400	236,530	67,810
Dist. 24, Hagerstown.....	35	2,464	1,675	---	137	398	15	17	10	212	306,850	115,650	68,850	7,230
Dist. 25, Hagerstown.....	65	3,377	2,431	1	142	441	97	88	15	162	698,200	362,800	181,250	49,138
Dist. 26, Halfway.....	28	2,137	1,536	---	165	177	67	57	26	109	271,230	121,400	78,800	12,695

¹ No farms in District 9, St. Georges Island.

¹ Districts: 7, Crisfield; 9, Tangier; and 10, Smiths Island.

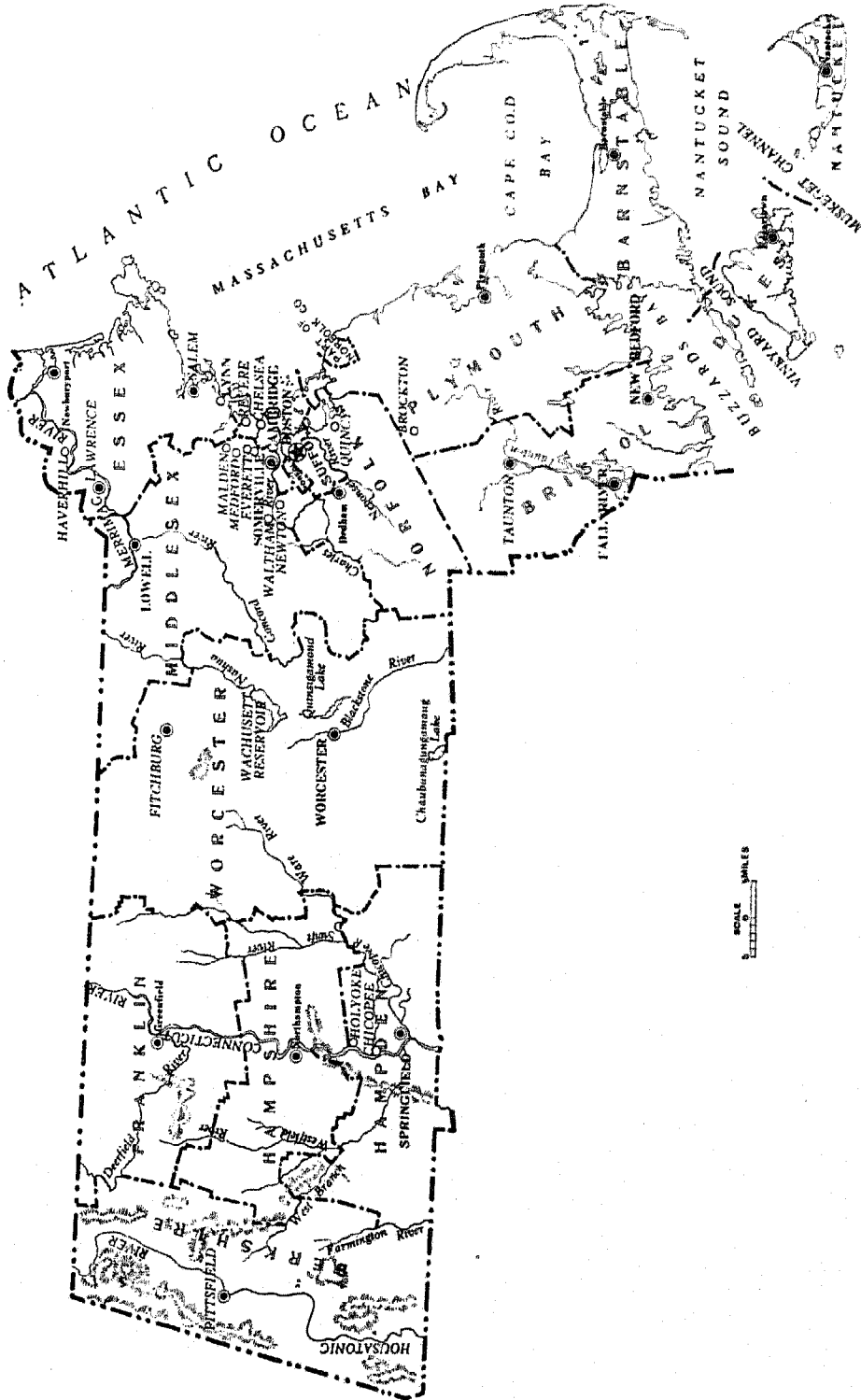
AGRICULTURE—MARYLAND

NUMBER OF FARMS, FARM ACREAGE, AND SPECIFIED FARM VALUES, BY COUNTIES AND MINOR CIVIL DIVISIONS: 1930—Continued

COUNTY AND MINOR CIVIL DIVISION	Number of farms April 1, 1930	ALL LAND IN FARMS, APRIL 1, 1930, CLASSIFIED ACCORDING TO USE IN 1929							SPECIFIED FARM VALUES, APRIL 1, 1930					
		All land in farms (acres)	Crop land			Pasture land			Wood-land not used for pasture (acres)	All other land in farms (acres)	Farm land and buildings (dollars)	All farm buildings (dollars)	Farmers' dwellings (dollars)	Farm implements and machinery (dollars)
			Crops harvested (acres)	Crop failure (acres)	Idle or fallow (acres)	Flow-able (acres)	Wood-land (acres)	All other (acres)						
Wicomico County	2,193	147,765	59,296	536	35,032	4,111	2,410	1,243	49,757	7,402	10,163,795	4,296,505	2,965,485	785,712
Dist. 1, Barren Creek.....	212	15,093	4,529	15	1,906	881	393	304	6,092	882	795,770	355,300	246,820	72,975
Dist. 2, Quantico.....	118	14,589	4,671	51	2,480	599	7	32	6,195	1,154	588,900	235,025	163,060	75,825
Dist. 3, Tyaskin.....	99	6,529	2,273	—	2,064	94	1,254	—	743	99	335,350	133,025	90,630	32,795
Dist. 4, Pittsburg.....	197	14,056	4,908	166	3,739	63	110	10	4,780	326	494,370	203,475	154,000	19,511
Dist. 5, Parsons.....	287	16,151	7,959	79	1,502	294	43	30	5,396	846	1,693,025	767,725	563,570	107,355
Dist. 6, Dennis.....	124	9,696	3,496	—	1,662	627	61	9	3,543	168	364,700	142,125	93,810	33,315
Dist. 7, Trappe.....	131	7,918	3,298	14	1,616	221	29	142	2,331	667	505,041	194,400	152,090	60,635
Dist. 8, Nutters.....	193	13,671	4,529	75	2,333	161	134	41	5,924	463	678,100	293,350	214,975	67,935
Dist. 9, Salisbury.....	248	12,055	6,327	78	1,853	304	22	198	2,678	495	1,061,849	862,550	540,000	124,051
Dist. 10, Sharpstown.....	41	3,153	983	19	724	39	—	—	1,282	4	128,950	57,990	33,525	28,335
Dist. 11, Delmar.....	74	3,613	1,024	15	747	50	—	—	1,308	223	479,540	184,855	111,750	30,412
Dist. 12, Nanticoke.....	95	5,271	1,466	2	723	90	—	—	1,003	1,263	371,300	160,000	112,225	20,733
Dist. 13, Camden.....	22	1,592	1,379	—	28	4	—	—	109	31	384,900	106,900	69,800	15,665
Dist. 14, Willards.....	188	11,911	4,957	28	2,660	423	61	227	3,814	331	478,900	201,200	150,150	20,270
Dist. 15, Hebron.....	161	7,960	3,608	2	1,610	287	15	43	2,191	204	761,900	261,850	167,450	54,130
Dist. 16, Fruitland.....	69	2,613	1,321	60	425	8	32	57	466	246	241,200	136,135	110,950	23,660
Worcester County	2,199	182,432	65,485	779	23,565	8,362	1,236	4,289	75,135	9,259	10,032,468	4,108,760	2,485,169	884,840
Dist. 1, Costena.....	262	18,694	7,128	124	1,833	811	195	735	7,716	352	1,294,220	561,175	344,475	132,561
Dist. 2, Snow Hill.....	287	31,400	10,843	95	2,852	1,597	95	780	13,188	2,000	1,998,000	698,009	417,397	204,673
Dist. 3, East Berlin.....	330	22,764	7,263	127	3,579	572	167	788	7,673	2,575	1,274,760	605,375	368,390	92,906
Dist. 4, Newark.....	173	18,633	6,063	42	1,496	437	30	720	8,537	705	887,093	357,465	215,367	86,518
Dist. 5, St. Martin.....	276	16,631	6,392	149	3,155	696	289	77	4,514	734	884,209	432,650	303,915	44,750
Dist. 6, Colbourne.....	109	12,311	4,137	25	1,564	737	26	55	5,298	449	455,851	215,750	108,475	71,800
Dist. 7, Atkinsons.....	167	18,111	4,737	65	2,564	434	179	32	9,779	390	1,583,225	248,176	166,100	67,725
Dist. 8, Stockton.....	268	23,676	7,459	47	2,082	693	73	884	11,255	1,273	1,182,550	505,000	303,850	98,485
Dist. 9, West Berlin.....	318	27,202	11,423	105	4,787	2,481	191	259	7,175	781	1,472,550	484,550	257,206	85,922

MASSACHUSETTS

COUNTIES, PRINCIPAL CITIES, RIVERS, AND MOUNTAINS



AGRICULTURE—MASSACHUSETTS

NUMBER OF FARMS, FARM ACREAGE, AND SPECIFIED FARM VALUES, BY COUNTIES AND MINOR CIVIL DIVISIONS: 1930

COUNTY AND MINOR CIVIL DIVISION	Number of farms April 1, 1930	ALL LAND IN FARMS, APRIL 1, 1930, CLASSIFIED ACCORDING TO USE IN 1929									SPECIFIED FARM VALUES, APRIL 1, 1930				
		All land in farms (acres)	Crop land				Pasture land			Wood-land not used for pasture (acres)	All other land in farms (acres)	Farm land and buildings (dollars)	All farm buildings (dollars)	Farmers' dwellings (dollars)	Farm implements and machinery (dollars)
			Crops harvested (acres)	Crop failure (acres)	Idle or fallow (acres)	Plow-able (acres)	Wood-land (acres)	All other (acres)							
THE STATE	25,566	2,805,481	474,167	9,917	79,970	181,685	344,719	246,661	517,850	170,469	261,222,390	143,022,570	78,078,382	18,730,074	
Barnstable County	484	21,871	3,432	187	1,539	1,872	841	1,202	9,397	3,401	5,045,512	2,444,825	1,440,270	297,283	
Barnstable town	87	4,772	731	27	319	473	216	57	2,149	798	1,144,300	379,325	222,600	59,165	
Bourne town	18	996	214	3	19	74	17	23	527	128	693,000	283,100	104,000	29,450	
Brewster town	18	2,331	154	4	11	79	172	88	1,765	61	416,900	171,000	91,700	9,440	
Chatham town	23	374	145	3	74	41	2	10	56	15	114,150	67,500	54,500	7,000	
Dennis town	17	775	270	2	1	26	15	15	388	84	177,950	91,825	58,450	9,975	
Eastham town	42	1,511	298	51	166	100	15	27	442	612	201,150	154,935	115,840	23,363	
Falmouth town	169	3,633	851	20	261	157	58	669	963	454	1,126,242	687,235	453,050	89,500	
Harwich town	11	176	46	1	13	13	1	9	61	46	79,500	43,950	34,200	1,800	
Orleans town	18	668	132	21	48	196	5	38	130	98	171,980	117,650	76,100	13,020	
Sandwich town	42	4,211	365	2	377	461	279	47	2,335	319	473,223	247,400	167,500	32,180	
Truro town	22	742	79	3	141	149	30	191	79	115	131,955	59,405	28,400	10,800	
Yarmouth town	16	968	76	24	109	27	16	427	229	171,000	113,000	66,700	7,615		
All other minor civil divs. (3) ¹	16	774	54	127	4	4	72	72	442	442	54,480	28,500	18,100	4,045	
Berkshire County	1,604	951,151	55,967	464	9,884	24,959	42,536	34,365	66,086	17,460	16,175,912	9,216,922	4,653,048	1,314,915	
Adams town	102	7,935	2,745	11	107	1,458	995	1,741	776	104	827,200	509,650	314,000	65,860	
Alford town	27	4,660	1,221	1	65	875	751	501	1,103	143	181,100	108,700	59,600	24,200	
Becket town	21	5,058	518	1	175	304	1,480	599	1,403	578	169,500	98,150	33,000	13,025	
Cheshire town	90	10,390	3,172	32	304	2,003	1,114	1,700	1,674	391	651,000	371,050	218,800	60,286	
Clarksburg town	44	2,717	684	7	19	312	868	205	471	151	208,000	180,450	109,150	31,770	
Dalton town	39	7,323	1,112	22	74	647	1,034	1,066	3,220	148	466,750	246,400	129,950	40,079	
Egremont town	46	8,345	2,551	10	185	792	1,049	983	2,600	175	849,893	486,733	171,096	49,127	
Florida town	35	5,776	660	4	181	771	1,581	228	2,267	94	142,200	67,850	46,750	15,905	
Great Barrington town	73	10,205	2,771	13	263	2,102	833	971	2,149	1,103	893,500	521,750	247,300	89,623	
Hancock town	62	12,754	2,345	13	431	985	1,298	1,915	5,291	476	297,950	127,700	63,250	30,900	
Hinsdale town	35	6,459	1,264	2	50	462	2,477	656	1,107	441	226,000	127,850	87,200	21,515	
Lanesborough town	42	6,859	2,197	11	163	1,042	821	1,057	979	589	383,250	149,550	85,090	27,015	
Lee town	45	7,190	1,468	24	266	1,150	1,458	666	1,536	652	784,932	458,392	148,435	60,239	
Lenox town	35	3,797	694	1	245	682	465	361	414	635	811,500	456,700	180,500	35,165	
Monterey town	27	3,532	796	1	21	213	1,148	271	711	462	212,150	117,500	72,550	21,665	
Mount Washington town	4	1,849	270	1	59	59	170	170	1,359	13	49,000	33,500	15,000	1,700	
New Ashford town	16	2,891	443	5	32	291	764	198	1,235	13	85,150	46,050	30,000	6,804	
New Marlborough town	84	19,900	3,461	62	168	1,958	3,746	3,304	6,285	676	633,780	343,850	168,950	64,415	
North Adams city	62	4,450	1,117	22	144	1,071	575	472	479	529	529,000	287,250	203,950	30,720	
Otis town	42	6,370	924	6	134	96	1,684	505	1,382	1,639	210,450	99,400	64,000	22,855	
Peru town	9	1,796	368	1	194	58	719	125	193	139	58,000	30,500	16,000	7,350	
Pittsfield city	123	10,679	3,349	112	860	1,291	1,474	1,177	1,314	1,102	1,609,102	810,015	499,300	130,721	
Richmond town	44	6,080	2,080	17	133	700	539	1,080	1,307	214	461,570	281,220	182,800	50,662	
Sandisfield town	53	11,076	1,721	653	133	3,496	497	3,575	981	274,900	157,750	87,350	12,275		
Savoy town	49	6,779	1,477	73	199	1,374	672	2,249	235	235	84,000	39,950	25,725	17,810	
Sheffield town	139	19,792	5,316	18	702	1,760	1,991	3,568	4,444	1,708	1,146,350	770,250	418,250	81,379	
Stockbridge town	28	4,949	832	3	344	305	178	328	2,113	610	657,785	436,800	135,125	28,675	
Tyringham town	30	8,068	1,110	1	232	1,939	634	1,137	3,161	331	529,500	333,350	74,400	21,075	
Washington town	17	3,592	612	1	101	162	634	1,221	593	238	90,400	40,992	21,200	9,470	
West Stockbridge town	40	5,252	1,558	37	449	768	513	728	955	253	295,800	155,100	94,300	31,845	
Williamstown town	102	18,335	3,726	27	2,325	1,623	1,416	3,032	5,033	1,183	1,472,785	1,007,500	529,000	148,800	
Windsor town	67	16,432	2,945	360	410	3,924	3,924	2,911	4,630	1,252	530,915	282,760	116,025	48,065	
Bristol County	3,042	145,172	32,146	1,997	7,267	15,620	18,002	13,860	42,827	14,623	24,513,945	13,730,354	8,473,545	1,849,474	
Acushnet town	111	4,894	972	38	264	777	689	285	1,549	320	848,130	419,830	260,800	87,877	
Attleboro city	119	5,582	1,080	64	354	847	757	497	1,182	801	1,155,900	547,800	378,650	71,856	
Berkley town	58	3,196	509	51	266	455	443	332	748	394	354,450	209,700	153,850	37,910	
Dartmouth town	273	16,500	3,259	140	558	2,536	3,693	1,460	2,860	2,003	2,108,510	909,450	566,295	132,391	
Dighton town	179	7,346	1,840	70	189	524	501	284	2,842	996	1,183,566	814,050	552,825	113,942	
Easton town	123	6,450	1,546	54	279	661	641	637	2,130	562	1,233,860	666,535	378,500	75,941	
Fairhaven town	75	2,754	872	7	62	394	534	161	504	220	683,355	236,670	124,000	26,765	
Fall River city	51	2,528	615	15	259	298	175	227	755	193	548,000	267,940	149,050	32,415	
Freetown town	57	6,993	487	22	151	148	180	170	5,460	279	416,700	224,450	159,050	16,413	
Mansfield town	182	6,383	949	24	738	438	901	343	2,486	514	1,398,075	1,037,875	622,750	78,135	
New Bedford city	38	826	346	7	39	188	119	43	28	59	641,000	197,800	126,800	28,168	
North Attleborough town	86	4,344	848	67	559	448	346	611	793	672	710,750	390,040	231,150	61,963	
Norton town	134	5,546	1,194	9	315	944	331	141	2,543	689	781,610	553,725	364,250	69,016	
Raynham town	174	7,233	1,355	58	783	1,111	1,333	134	1,720	739	1,074,840	988,075	491,380	133,537	
Rehoboth town	90	17,386	4,006	165	840	2,197	1,702	2,815	3,545	1,966	2,319,310	1,530,105	979,375	208,421	
Seekonk town	213	8,645	2,799	28	398	525	704	877	1,922	1,212	2,395,459	1,217,334	763,850	227,940	
Somerset town	37	3,612	1,226	94	126	877	223	564	409	333	1,240,300	529,605	321,550	58,929	
Swansea town	186	9,390	2,632	73	344	909	901	1,162	2,387	692	1,683,125	942,980	648,100	127,523	
Taunton city	170	7,352	1,583	128	464	1,116	946	243	2,153	667	1,283,935	832,020	522,395	109,223	
Westport town	347	16,129	4,685	63	351	1,427	2,827	2,474	6,551	1,312	2,110,080	1,212,170	772,825	111,109	
Dukes County	67	16,664	1,936	24	666	2,434	1,039	5,640	2,118	3,168	679,725	290,175	160,300	43,745	
Chilmark town	16	3,095	366	22	483	12	12	394	306	1,513	282,000	118,250	61,800	12,700	
Edgartown town	16	1,800	2												

AGRICULTURE—MASSACHUSETTS

NUMBER OF FARMS, FARM ACREAGE, AND SPECIFIED FARM VALUES, BY COUNTIES AND MINOR CIVIL DIVISIONS: 1930—Continued

COUNTY AND MINOR CIVIL DIVISION	Number of farms April 1, 1930	ALL LAND IN FARMS, APRIL 1, 1930, CLASSIFIED ACCORDING TO USE IN 1929									SPECIFIED FARM VALUES, APRIL 1, 1930			
		All land in farms (acres)	Crop land			Pasture land			Wood-land not used for pasture (acres)	All other land in farms (acres)	Farm land and buildings (dollars)	All farm buildings (dollars)	Farmers' dwellings (dollars)	Farm implements and machinery (dollars)
			Crops harvested (acres)	Crop failure (acres)	Idle or fallow (acres)	Flowable (acres)	Wood-land (acres)	All other (acres)						
Essex County	2,024	117,113	33,290	1,022	5,507	13,284	13,913	9,991	23,442	16,064	26,621,493	14,710,653	7,692,936	1,721,873
Amesbury town.....	80	3,359	1,100	23	477	571	481	215	298	194	629,265	401,975	266,250	59,370
Andover town.....	170	8,700	2,913	113	268	1,033	1,033	406	1,771	963	1,916,697	1,281,337	617,450	159,974
Beverly city.....	72	2,252	726	26	101	157	318	206	406	312	1,553,451	962,409	530,900	88,308
Boxford town.....	64	6,732	1,292	55	159	450	815	334	2,693	934	339,146	298,246	173,716	65,207
Danvers town.....	129	4,599	2,188	111	70	455	538	413	371	453	1,685,412	730,190	406,650	170,542
Essex town.....	43	2,960	801	28	92	230	224	442	486	597	409,500	217,900	119,350	25,965
Georgetown town.....	91	4,637	933	23	138	256	286	125	1,828	479	412,575	270,550	179,700	53,625
Gloucester city.....	48	1,258	416	6	62	162	102	185	133	153	494,355	228,200	134,060	47,865
Groveland town.....	33	1,994	588	7	16	180	235	426	269	273	216,900	131,600	80,400	21,825
Hamilton town.....	25	2,115	284		171	169	31	255	615	570	374,000	384,600	197,200	27,265
Haverhill city.....	174	8,261	2,625	159	313	1,662	1,281	385	963	973	1,948,475	854,200	526,925	92,929
Ipswich town.....	77	9,030	2,138	42	179	854	468	468	1,825	2,729	1,783,450	954,850	309,400	61,085
Lynn city.....	20	77	42		3			10			265,644	178,952	61,700	15,664
Lynnfield town.....	28	1,168	334	18	16	226	180	35	130	230	429,700	236,300	133,500	28,850
Manchester town.....	30	1,453	184	2	32	73	4	16	942	220	2,062,175	928,200	202,600	31,145
Marblehead town.....	17	587	259	3	5	26	50	130	100	14	256,275	135,050	46,450	13,255
Merrimac town.....	33	2,309	663	2	69	331	454	144	534	82	301,250	162,450	82,700	21,016
Methuen town.....	118	5,130	1,791	116	275	816	438	533	547	623	1,322,960	689,975	298,200	133,880
Middleton town.....	38	4,705	429	6	37	307	600	386	2,078	862	468,875	248,150	139,000	26,750
Newbury town.....	57	7,921	2,643	7	1,018	1,352	1,290	310	276	276	896,250	499,700	305,500	60,130
Newburyport city.....	50	2,642	871	33	49	301	127	489	118	654	576,700	363,400	151,800	28,725
North Andover town.....	73	6,888	1,720	41	149	512	1,258	796	1,714	668	1,120,125	588,430	234,800	85,300
Pesbody city.....	147	4,972	1,511	30	228	405	913	65	1,261	559	1,484,025	618,125	421,100	90,715
Rockport town.....	19	649	180	20	28	223	25	38	84	51	204,150	107,800	77,300	10,075
Rowley town.....	74	5,744	1,482	53	434	682	698	612	1,097	716	485,965	250,075	114,100	32,805
Salem city.....	7	184	34		63	12		10			148,400	56,000	22,500	5,900
Salisbury town.....	49	2,645	818	13	164	200	260	313	482	295	307,355	207,075	144,825	28,570
Saugus town.....	68	2,032	357	27	105	141	165	127	256	854	802,140	352,289	228,825	49,455
Topsfield town.....	41	4,356	1,118	18	246	410	395	245	994	939	1,676,450	725,650	257,000	64,703
Wenham town.....	43	2,570	630	28	233	183	356	151	809	180	1,541,850	1,069,475	307,975	55,550
West Newbury town.....	93	5,842	2,144	12	307	1,192	520	683	279	705	741,980	478,400	228,000	102,790
All other minor civil divs. (3)1.....	4	67	36							31	56,000	42,500	3,000	5,515
Franklin County	2,695	280,328	69,488	725	3,608	11,408	65,152	47,792	61,027	11,146	16,541,010	9,890,553	5,508,638	1,571,923
Ashfield town.....	145	20,064	3,663	14	71	248	5,214	6,493	4,419	632	963,465	590,550	252,900	127,165
Barnardston town.....	114	11,357	2,049	66	187	652	2,848	1,802	3,175	578	631,096	436,783	210,838	71,497
Buckland town.....	109	10,667	2,243	3	78	159	2,630	3,034	2,014	406	522,950	328,325	208,100	62,015
Charlton town.....	95	11,639	2,065	6	72	285	6,177	944	2,102	80	468,970	289,850	184,605	41,070
Colrain town.....	186	24,878	5,478	6	111	570	10,786	4,651	3,291	285	829,675	480,470	297,050	113,447
Conway town.....	84	14,868	2,489	14	49	770	1,854	7,647	1,902	143	467,330	281,615	145,250	52,205
Deerfield town.....	210	13,987	5,107	40	169	359	2,518	2,714	2,264	617	2,170,932	1,237,385	718,100	139,723
Erving town.....	26	2,855	397	8	33	247	306	371	1,005	588	126,807	78,615	49,500	12,975
Gill town.....	36	8,551	2,170	63	410	278	983	2,246	1,781	621	526,450	270,970	145,830	56,510
Greenfield town.....	132	9,121	2,638	49	393	884	1,387	2,226	1,222	322	1,327,950	782,050	450,250	103,690
Hawley town.....	38	10,106	1,803	10	45	128	4,314	675	2,289	752	163,350	126,600	77,625	34,285
Heath town.....	68	9,358	2,318	13	68	439	3,754	1,272	1,171	273	227,360	121,700	70,200	38,875
Leverett town.....	124	7,561	1,664	16	160	294	1,489	380	3,330	228	359,200	197,625	122,650	42,803
Leyden town.....	75	9,690	2,321	4	243	635	1,920	3,131	1,117	319	200,600	134,850	81,125	32,942
Monroe town.....	12	1,789	259				400	182	646	302	30,500	21,000	8,800	5,875
Montague town.....	141	9,162	2,489	98	342	789	1,286	399	2,615	1,164	699,520	376,625	268,400	57,095
New Salem town.....	79	7,227	1,137	23	253	268	665	466	4,058	325	399,210	199,430	128,025	23,270
Northfield town.....	156	11,302	3,747	61	148	804	2,172	1,008	2,873	489	985,730	548,900	303,800	118,218
Orange town.....	166	11,312	2,590	66	208	612	4,592	560	2,218	466	754,635	403,000	272,490	67,676
Rowe town.....	57	9,140	1,664	2	832	2,651	904	2,330	904	757	159,350	90,125	51,450	27,820
Shelburne town.....	87	13,025	3,065	15	71	970	3,653	4,135	1,555	161	794,700	436,025	255,550	91,285
Shutesbury town.....	53	3,062	509	7	18	38	276	151	1,666	397	122,900	53,850	31,250	13,420
Sunderland town.....	172	6,974	2,780	12	92	192	456	914	2,043	485	1,713,250	892,455	533,775	125,110
Warwick town.....	99	6,017	828	43	248	100	454	21	4,171	152	224,125	153,275	108,450	17,575
Wendell town.....	64	5,652	944	3	161	791	76	3,642	35	35	175,485	96,700	68,725	11,328
Whately town.....	126	10,262	2,961	38	135	496	2,277	2,048	2,638	269	1,414,840	782,130	364,310	83,469
Hampden County	1,786	166,076	33,271	851	11,730	11,912	30,715	18,939	46,178	12,458	15,632,695	8,281,426	4,704,702	1,078,530
Agawam town.....	187	8,055	3,520	117	918	614	721	472	915	778	2,338,100	1,160,375	675,150	124,833
Blandford town.....	53	12,536	1,633	9	137	59	2,198	1,086	6,208	1,211	229,950	190,150	130,400	22,535
Brimfield town.....	149	16,756	2,698	39	783	359	3,427	1,624	6,714	1,112	508,950	495,825	336,000	62,654
Chester town.....	70	11,135	1,050	8	793	942	3,479	2,759	1,945	109	276,390	182,150	115,500	27,552
Chicopee city.....	42	2,012	619	18	620	205	68	96	231	155	518,750	295,575	118,600	31,716
East Longmeadow town.....	68	3,705	1,253	2	437	537	395	105	688	268	816,400	436,400	241,900	54,696
Granville town.....	77	11,015	2,082	14	305	307	1,642	1,642	3,771	1,263	388,945	239,620	129,800	42,770
Hampden town.....	74	8,061	1,847	24	332	438	1,234	1,236	2,491	489	675,000	399,400	217,800	60,650
Holland town.....	33	3,191	593	1	214	52	854	157	1,209	111	95,285	54,255	31,250	9,395
Holyoke city.....	53	4,015	1,167	55	412	598	628	270	481	404	851,850	353,700	221,500	61,545
Longmeadow town.....	16	917	1,447	12	135	274	31	31						

AGRICULTURE—MASSACHUSETTS

NUMBER OF FARMS, FARM ACREAGE, AND SPECIFIED FARM VALUES, BY COUNTIES AND MINOR CIVIL DIVISIONS: 1930—Continued

COUNTY AND MINOR CIVIL DIVISION	ALL LAND IN FARMS, APRIL 1, 1930, CLASSIFIED ACCORDING TO USE IN 1929										SPECIFIED FARM VALUES, APRIL 1, 1930			
	Number of farms April 1, 1930	Crop land				Pasture land			Wood-land not used for pasture (acres)	All other land in farms (acres)	Farm land and buildings (dollars)	All farm buildings (dollars)	Farmers' dwellings (dollars)	Farm implements and machinery (dollars)
		All land in farms (acres)	Crops harvested (acres)	Crop failure (acres)	Idle or fallow (acres)	Plow-able (acres)	Wood-land (acres)	All other (acres)						
Hampden County—Continued.														
Southwick town.....	155	13,394	2,832	57	1,025	942	3,077	1,137	3,070	1,254	1,382,945	870,945	449,200	104,357
Springfield city.....	38	1,446	358	40	357	116	117	94	105	259	601,900	102,500	100,250	19,025
Tolland town.....	14	3,702	397	20	149	382	752	841	753	408	77,275	40,850	22,500	10,620
Wales town.....	71	6,213	944	2	210	107	861	239	3,498	562	166,215	100,925	68,100	16,685
Westfield city.....	222	15,945	3,652	234	1,729	1,764	2,678	821	3,025	2,038	2,284,896	1,112,930	585,880	133,640
West Springfield town.....	26	1,519	810	33	195	77	222	15	76	93	708,900	233,600	135,200	52,339
Wilbraham town.....	79	5,764	1,537	30	330	807	835	536	1,541	348	734,455	348,815	218,700	37,219
Hampshire County.....														
Amherst town.....	225	14,322	3,489	193	437	1,364	1,514	1,407	3,205	812	2,320,019	1,381,321	746,126	169,309
Belcherstown town.....	289	24,295	6,899	55	877	994	3,729	4,034	6,747	1,289	1,683,645	1,073,387	656,883	160,070
Belchertown town.....	52	15,519	1,961	100	146	3,443	2,626	5,502	641	641	342,250	188,725	122,400	39,595
Chimington town.....	83	10,019	1,856	2	212	710	2,078	2,202	2,294	654	315,740	185,490	121,200	33,085
Easthampton town.....	96	6,529	2,097	44	288	755	502	651	1,684	508	951,450	564,255	355,300	90,340
Enfield town.....	26	3,826	843	—	158	377	725	523	1,115	85	351,500	219,200	123,900	32,850
Goshen town.....	46	8,117	1,123	4	299	409	1,389	826	3,316	781	186,404	100,323	68,860	20,170
Granby town.....	199	11,192	3,489	46	709	1,211	1,365	1,430	2,067	844	1,220,800	766,600	356,400	130,284
Greenwich town.....	31	3,253	683	19	155	162	782	265	1,082	114	427,450	292,850	141,000	25,475
Hadley town.....	300	11,915	6,289	31	330	962	924	643	1,859	877	3,191,755	1,921,070	812,250	233,517
Hatfield town.....	271	7,775	4,248	6	18	184	876	134	2,020	289	2,994,160	1,593,675	706,800	184,420
Huntington town.....	61	9,683	1,497	13	21	263	3,530	1,675	2,176	508	323,150	192,100	125,100	39,715
Middlefield town.....	37	9,508	1,354	1	183	274	1,278	1,788	3,676	954	151,774	86,870	54,319	28,156
Northampton city.....	171	10,326	2,747	58	278	729	2,510	665	2,826	713	1,618,320	965,431	552,600	119,759
Pelham town.....	60	4,714	821	13	134	138	269	408	2,520	411	238,422	140,120	85,500	13,625
Plainfield town.....	47	8,065	1,326	5	4	559	2,264	1,373	1,442	1,092	149,050	74,825	47,250	21,490
Prescott town.....	7	786	210	—	85	30	166	77	195	23	68,500	32,800	21,900	5,400
Southampton town.....	158	14,008	2,489	44	691	621	2,915	1,692	4,405	1,250	997,135	609,680	437,500	75,807
South Hadley town.....	106	5,530	2,113	83	497	598	562	522	834	321	1,440,245	820,050	506,840	88,054
Ware town.....	167	13,529	3,198	45	493	1,831	2,756	1,553	2,428	1,315	1,111,731	728,375	478,680	88,246
Westhampton town.....	47	6,513	993	9	58	142	3,344	419	2,553	1,995	257,100	136,800	78,880	28,715
Williamburg town.....	102	10,682	1,595	37	191	727	2,895	2,418	2,176	623	610,900	330,525	222,250	50,415
Worthington town.....	105	17,499	2,969	—	661	189	3,091	2,811	6,709	979	532,385	343,825	189,225	60,293
Middlesex County.....														
Action town.....	131	6,498	2,448	67	247	118	721	348	1,378	1,141	1,624,450	947,350	690,400	120,873
Arlington town.....	25	8,393	229	7	47	3	47	42	42	42	761,465	258,750	113,400	28,680
Ashby town.....	84	1,781	1,781	28	231	176	2,327	847	2,231	424	628,463	360,058	207,800	68,775
Ashland town.....	47	2,959	923	6	141	312	472	247	608	272	435,700	289,700	205,100	38,605
Ayer town.....	16	1,643	232	6	7	71	29	187	420	93	148,633	92,750	69,950	14,970
Bedford town.....	57	4,822	1,401	29	296	206	289	372	1,621	638	983,413	520,699	265,800	69,387
Bellmont town.....	35	4,724	353	4	69	132	8	6	150	150	1,433,195	581,520	125,655	58,246
Billerica town.....	110	5,618	1,798	95	393	435	426	297	1,178	486	1,278,485	701,145	434,200	87,720
Borborough town.....	52	3,853	1,303	49	224	292	673	454	607	283	478,650	255,350	109,200	32,980
Burlington town.....	50	2,414	784	30	249	210	85	178	327	551	655,920	324,625	197,900	66,175
Carlisle town.....	55	4,111	984	18	332	356	806	203	1,102	412	466,700	278,900	175,850	51,920
Chelmsford town.....	203	7,089	2,624	95	494	721	655	391	1,466	663	1,340,610	791,400	556,050	93,092
Concord town.....	169	9,146	4,090	71	517	431	559	446	1,959	1,103	3,209,919	1,760,410	1,100,700	192,650
Dracont town.....	142	7,954	2,504	97	373	964	1,442	672	1,203	699	1,086,125	603,958	376,950	102,511
Dunstable town.....	69	7,015	1,720	17	465	400	1,030	318	1,913	552	612,950	330,600	221,150	53,787
Everett city.....	8	20	—	—	—	—	—	—	—	—	100,600	62,500	34,100	8,000
Frammingham town.....	84	5,264	1,845	37	514	496	310	271	822	998	2,204,001	1,178,437	612,898	136,592
Groton town.....	61	6,000	2,700	26	325	450	456	255	1,805	483	810,358	470,383	244,000	71,380
Holliston town.....	87	5,710	1,381	37	330	611	804	201	1,597	769	1,081,864	754,800	496,300	60,189
Hopkinton town.....	70	5,004	1,148	23	127	682	1,179	373	1,315	185	613,975	425,760	273,450	45,440
Hudson town.....	56	3,002	1,170	23	41	168	290	119	926	265	652,650	402,500	243,800	44,235
Lexington town.....	64	2,692	1,127	68	127	492	136	270	258	304	1,087,915	612,675	311,900	90,425
Lincoln town.....	82	5,511	1,751	8	54	184	393	173	2,105	843	1,760,980	1,084,200	608,400	99,670
Littleton town.....	102	8,791	3,114	117	356	701	1,101	1,115	1,718	500	1,656,930	897,140	515,670	149,889
Lowell city.....	21	694	242	11	27	43	1	1	87	182	294,400	119,700	46,400	17,625
Malden city.....	16	49	—	—	—	—	—	—	—	—	139,300	77,100	46,700	13,950
Marlborough city.....	199	6,877	2,699	84	209	574	630	315	1,526	730	1,448,085	855,450	491,700	99,365
Maynard town.....	18	929	325	13	22	63	126	69	282	29	204,600	103,500	49,800	18,170
Medford city.....	3	192	17	—	—	—	—	—	—	—	231,000	72,700	17,700	720
Melrose city.....	19	199	49	2	7	14	1	3	13	17	145,900	89,800	36,100	25,165
Natick town.....	83	3,383	972	26	109	498	242	435	630	654	1,488,370	858,575	405,525	71,118
Newton city.....	46	1,047	341	6	125	14	55	33	169	177	1,438,787	612,820	223,530	85,365
North Reading town.....	49	3,329	778	39	87	74	989	126	783	483	650,590	368,158	193,200	39,620
Pepperell town.....	57	4,116	1,402	19	139	561	607	214	993	181	823,070	312,040	187,400	45,765
Reading town.....	61	1,306	381	13	186	87	162	83	323	323	636,150	422,770	256,200	45,460
Sherborn town.....	49	3,194	1,179	15	69	437	152	64	639	265	691,600	408,200	249,500	64,700
Shirley town.....	63	4,731	1,622	11	227	341	299	514	1,815	402	881,941	250,100	164,800	31,013
Stonham town.....	34	4,660	214	4	16	23	39	39	64	61	469,035	305,035	131,850	33,792
Stow town.....	113	7,716	2,643	59	326	224	749	997	2,067	651	1,092,775	558,580	309,600	82,940
Sudbury town.....	114	9,099	2,874	55	242	686	641	511	3,376	624	3,142,632	1,540,102	811,872	140,598
Tewksbury town.....	71	5,243	1,559	91	499	1,217	379	226	737	634	1,128,815	717,200	278,500	112,785
Townsend town.....	62	4,588	1,047	26	107	331	897	161	1,468	551	886,465	222,375	148,925	28,555
Tyngsborough town.....	52	4,549	1,330	10	111	242	1,283	74	1,328	171	1,428,300	270,700	146,300	

AGRICULTURE—MASSACHUSETTS

271

NUMBER OF FARMS, FARM ACREAGE, AND SPECIFIED FARM VALUES, BY COUNTIES AND MINOR CIVIL DIVISIONS: 1930—Continued

COUNTY AND MINOR CIVIL DIVISION	Number of farms April 1, 1930	ALL LAND IN FARMS, APRIL 1, 1930, CLASSIFIED ACCORDING TO USE IN 1929								SPECIFIED FARM VALUES, APRIL 1, 1930				
		All land in farms (acres)	Crop land			Pasture land			Wood-land not used for pasture (acres)	All other land in farms (acres)	Farm land and buildings (dollars)	All farm buildings (dollars)	Farmers' dwellings (dollars)	Farm implements and machinery (dollars)
			Crops harvested (acres)	Crop failure (acres)	Idle or fallow (acres)	Plow-able (acres)	Wood-land (acres)	All other (acres)						
Nantucket County.....	23	3,702	571	20	118	1,253	30	490	95	1,157	530,140	260,500	132,200	39,150
Nantucket town.....	23	3,702	571	20	118	1,253	30	490	95	1,157	530,140	260,500	132,200	39,150
Norfolk County.....	1,128	54,940	12,539	338	3,399	5,092	5,542	3,198	16,760	6,074	18,495,541	10,922,675	5,394,692	1,018,896
Avon town.....	12	617	142	8	21	58	160	92	117	19	122,950	41,700	28,000	12,950
Bellingham town.....	63	4,331	996	13	69	920	968	108	1,088	769	444,350	271,680	149,380	30,425
Braintree town.....	35	791	294	2	77	112	13	5	156	132	116,600	116,600	22,450	22,450
Brookline town.....	6	393	91	1	3	54	13	8	163	59	1,358,290	331,700	194,600	5,600
Canton town.....	16	1,035	289	1	153	71	88	59	230	114	598,801	280,301	83,300	56,118
Colhasset town.....	20	789	134	1	33	272	36	64	215	34	224,300	107,100	74,000	9,600
Dedham town.....	15	482	146	1	105	70	19	22	72	48	273,550	173,024	38,900	13,300
Dorver town.....	61	4,223	828	15	274	269	44	69	2,429	295	2,701,510	1,864,910	794,600	39,890
Foxborough town.....	70	3,053	557	24	126	235	280	106	837	57	545,389	341,514	226,050	36,938
Franklin town.....	99	5,639	1,321	18	670	632	543	297	1,693	565	819,050	546,000	297,925	71,770
Holbrook town.....	32	515	160	9	41	88	46	51	83	47	268,050	198,200	101,598	18,475
Medfield town.....	40	3,195	687	10	180	225	887	116	690	400	739,990	515,915	275,374	58,068
Medway town.....	76	2,914	1,024	23	143	325	308	279	456	356	622,300	410,625	278,500	48,882
Millis town.....	60	4,004	833	10	126	340	337	236	965	1,157	628,435	391,800	214,300	31,275
Milton town.....	27	1,091	320	6	56	105	44	51	437	72	1,251,800	770,800	175,000	26,603
Needham town.....	38	793	267	4	46	74	61	134	107	80	1,065,052	685,344	194,200	118,267
Norfolk town.....	23	1,887	380	17	96	111	205	59	798	215	299,995	223,695	98,650	29,084
Norwood town.....	16	872	295	6	28	52	139	80	120	152	314,850	208,050	88,490	24,415
Plainville town.....	43	2,263	563	18	230	237	121	234	588	282	346,340	234,400	148,050	29,036
Quincy city.....	11	113	66	9	12	12	1	1	25	25	185,000	107,000	39,300	9,825
Randolph town.....	66	2,676	190	12	38	159	81	9	235	262	358,100	245,650	148,800	15,370
Sharon town.....	40	2,768	425	34	173	312	117	93	1,474	140	482,564	213,230	122,065	28,967
Stoughton town.....	65	2,868	464	28	176	264	307	232	1,407	318	582,900	396,900	250,900	41,520
Walpole town.....	43	3,880	833	54	287	351	342	288	1,407	318	778,990	458,010	264,300	82,397
Wellesley town.....	41	1,126	319	17	64	106	101	102	399	93	1,770,510	942,800	475,700	44,445
Westwood town.....	28	1,160	288	5	66	106	101	102	399	93	426,085	210,000	97,000	27,000
Weymouth town.....	48	959	161	9	75	57	24	80	256	297	418,800	225,425	136,250	28,805
Wrentham town.....	37	2,703	473	4	161	76	171	278	942	598	619,100	366,110	213,440	48,223
Plymouth County.....	1,734	100,414	19,189	621	4,772	8,095	5,746	3,551	48,184	15,808	21,785,739	9,473,290	5,161,481	1,296,095
Abington town.....	70	2,322	678	13	106	177	226	138	641	343	855,450	532,150	303,891	55,714
Bridgewater town.....	173	7,956	2,192	74	430	1,143	307	230	2,575	1,005	1,574,150	790,805	521,425	103,905
Brookton city.....	67	2,363	583	30	85	308	103	279	851	124	732,712	320,500	187,600	26,468
Carver town.....	135	15,722	2,705	44	266	247	76	57	6,209	6,118	4,073,638	667,445	273,740	201,469
Duxbury town.....	25	955	198	3	104	120	33	6	444	47	339,600	200,300	101,500	8,930
East Bridgewater town.....	118	3,677	933	12	350	453	283	155	1,097	394	820,000	494,975	334,750	63,980
Halifax town.....	40	2,817	606	24	171	269	179	7	1,158	403	384,700	206,760	135,500	23,180
Hanover town.....	50	1,549	317	11	86	218	56	99	652	110	429,900	270,050	180,300	22,800
Hanson town.....	53	1,371	337	13	8	229	150	14	473	147	395,525	205,975	144,000	20,850
Hingham town.....	41	1,858	599	20	66	462	185	105	183	238	588,350	363,425	192,700	28,840
Kingston town.....	37	1,892	249	19	116	274	17	31	1,044	142	418,400	226,800	114,100	48,020
Lakeville town.....	101	7,701	1,207	56	545	411	818	437	2,699	1,228	999,724	428,000	249,100	32,759
Marshfield town.....	26	1,444	391	8	76	31	11	194	376	94	382,500	172,000	91,200	62,925
Mattapoisett town.....	33	3,202	858	12	98	121	524	839	1,646	365	1,674,050	1,025,025	669,550	102,688
Middleborough town.....	234	10,277	2,111	69	477	1,016	1,205	231	4,082	824	329,500	231,550	112,500	26,225
Norwell town.....	31	1,463	250	10	70	80	12	84	538	298	336,150	226,900	152,500	28,750
Pembroke town.....	46	1,694	269	30	102	188	128	111	638	298	336,150	226,900	152,500	28,750
Plymouth town.....	60	14,483	1,613	30	263	491	153	64	11,163	761	2,416,525	738,775	192,775	91,164
Plympton town.....	31	1,775	284	22	150	79	63	44	219	219	394,900	137,400	84,600	23,800
Rochester town.....	85	5,348	972	38	396	389	522	47	2,584	401	652,340	320,400	153,750	51,158
Rockland town.....	30	868	109	11	59	144	32	281	82	150	208,600	127,275	85,150	18,525
Selkate town.....	45	1,298	365	5	102	254	159	77	130	206	549,315	336,100	213,950	33,025
Wareham town.....	46	2,113	474	25	160	204	38	83	1,008	121	527,900	111,000	48,600	30,445
West Bridgewater town.....	78	3,765	1,076	28	176	544	381	354	857	349	811,100	455,500	279,400	73,775
Whitman town.....	55	1,403	816	24	110	179	160	152	220	242	412,750	254,200	165,000	18,165
All other minor civil divs. (2) ¹	11	1,143	88	2	110	64	1	53	684	141	728,500	326,500	57,500	16,500
Suffolk County ²	27	722	470	8	21	127	50	19	27	1,310,547	370,340	89,500	35,120
Boston city.....	14	539	312	5	5	127	50	19	21	927,197	168,840	72,800	19,520
Revere city.....	13	183	158	3	16	6	6	383,350	201,500	16,500	15,600
Worcester County.....	4,943	437,173	102,694	2,092	15,490	35,951	33,341	64,170	95,212	26,233	42,568,437	23,578,977	13,863,801	3,356,801
Ashburnham town.....	45	5,006	930	14	41	303	1,599	386	1,265	483	282,600	160,950	91,200	22,110
Athol town.....	90	7,000	1,056	19	202	649	1,752	1,414	1,627	890	852,050	474,550	174,550	50,664
Auburn town.....	99	3,901	1,464	55	127	219	554	569	603	340	929,665	555,985	327,250	44,085
Barre town.....	122	17,419	3,230	27	508	1,300	3,199	2,914	4,662	583	900,475	472,475	261,700	83,688
Berlin town.....	37	5,401	1,455	61	92	323	674	832	1,575	884	649,385	442,350	276,550	47,290
Blackstone town.....	67	3,671	931	37	338	484	414	229	964	574	464,300	312,820	205,300	41,499
Bolton town.....	76	6,355	1,964	21	465	346	1,213	610	1,283	458	860,000	621,380	316,300	66,750
Boylston town.....	76	6,355	1,964	21	465	346	1,213	610	1,283	458	860,000	621,380	316,300	66,750
Brookfield town.....	34	3,768	853	79	278	493	475	399	793	395	464,750	293,050	170,800	44,405
Brookfield town.....	34	3,768	853	79	278	493	475	399	793	395	464,750	293,050	170,800	44,405
Charlton town.....	183	5,491	1,163	18	75	83	2,083	264	1,616	199	679,370	398,647	142,550	55,408
Charlton town.....	183	5,491	1,163	18	75	83	2,083	264	1,616	199	679,370	398,647	142,550	55,408
Clinton town.....	12	195	87	8	26	69	25							

AGRICULTURE—MASSACHUSETTS

NUMBER OF FARMS, FARM ACREAGE, AND SPECIFIED FARM VALUES, BY COUNTIES AND MINOR CIVIL DIVISIONS: 1930—Continued

COUNTY AND MINOR CIVIL DIVISION	Number of farms April 1, 1930	ALL LAND IN FARMS, APRIL 1, 1930, CLASSIFIED ACCORDING TO USE IN 1929								SPECIFIED FARM VALUES, APRIL 1, 1930					
		All land in farms (acres)	Crop land				Pasture land			Wood-land not used for pasture (acres)	All other land in farms (acres)	Farm land and buildings (dollars)	All farm buildings (dollars)	Farmers' dwellings (dollars)	Farm implements and machinery (dollars)
			Crops harvested (acres)	Crop failure (acres)	Idle or fallow (acres)	Flow-able (acres)	Wood-land (acres)	All other (acres)							
Worcester County—															
Continued.															
Gardner city.....	39	6,537	1,211		291	159	1,322	869	1,488	1,197	411,300	183,850	90,700	58,485	
Grafton town.....	115	9,003	2,489	44	639	1,317	1,127	1,428	1,628	731	1,281,185	724,160	372,146	117,730	
Hardwick town.....	93	13,943	3,696	31	250	666	1,991	5,832	2,288	479	771,100	431,200	236,125	82,788	
Harvard town.....	113	10,580	3,349	22	217	622	1,613	1,681	2,223	953	1,658,100	898,600	525,000	107,198	
Holden town.....	131	7,997	1,822	34	251	396	1,889	987	2,047	571	876,025	537,865	396,150	40,515	
Hopedale town.....	11	347	101	6		75	43	6	51	65	90,000	59,500	41,000	2,760	
Hubbardston town.....	109	14,051	1,714	5	290	347	5,245	717	5,357	386	702,400	308,550	162,550	42,410	
Lancaster town.....	84	5,753	2,050	48	431	464	764	321	1,007	668	1,102,575	685,047	415,875	73,932	
Leicester town.....	100	7,987	2,116	54	36	554	1,963	680	2,390	184	1,232,800	530,550	370,250	70,850	
Leominster city.....	120	4,680	1,628	82	364	331	665	697	645	268	932,900	552,750	365,100	61,597	
Lunenburg town.....	106	8,034	2,119	63	222	682	1,318	681	2,260	689	983,247	529,668	285,467	89,955	
Mendon town.....	84	5,775	1,966	23	351	823	1,310	412	1,327	463	563,000	379,750	247,500	44,035	
Milford town.....	51	2,638	738	30	96	356	532	290	391	165	458,190	289,050	189,400	42,504	
Millbury town.....	86	5,402	1,444	48	562	1,114	523	275	1,026	410	715,800	420,100	262,200	59,950	
Millville town.....	25	1,364	382	22	29	131	310	109	477	47	147,100	76,300	54,000	10,536	
New Braintree town.....	69	11,313	3,165	164	203	132	2,317	3,476	1,510	346	482,050	321,175	162,400	71,593	
Northborough town.....	87	5,841	1,969	76	391	345	722	997	889	452	942,950	609,875	276,850	84,600	
Northbridge town.....	53	3,558	719	39	176	539	448	236	1,013	348	354,791	193,234	93,250	32,550	
North Brookfield town.....	92	7,546	2,275	32	410	355	1,599	1,566	969	320	871,370	365,075	203,850	60,590	
Oakham town.....	73	7,878	1,993	5	14	636	2,994	729	1,021	186	334,095	162,825	104,250	32,152	
Oxford town.....	155	9,912	2,150	11	439	886	3,307	1,134	1,498	487	890,020	536,000	359,050	55,209	
Paxton town.....	52	3,335	1,386	34	92	322	591	2,155	555	400	536,840	292,200	162,750	85,025	
Pearsham town.....	39	3,895	915	7	167	241	1,819	785	1,668	353	191,650	87,725	45,600	16,450	
Phillipston town.....	30	3,045	767	7	63	125	1,518	117	1,998	510	263,230	125,875	82,060	21,046	
Princeton town.....	71	12,636	1,824	12	112	263	4,433	1,728	3,301	423	523,310	263,585	91,750	49,275	
Royalston town.....	55	7,068	1,978	4	142	513	3,017	282	1,763	289	231,900	110,100	63,200	31,155	
Rutland town.....	61	8,131	1,747	8	319	565	1,840	1,064	1,804	784	544,925	270,818	145,052	40,968	
Shrewsbury town.....	91	6,439	1,363	26	448	496	745	1,768	1,152	441	1,379,000	703,900	413,500	85,569	
Southborough town.....	90	6,754	1,823	35	626	413	618	853	1,487	799	1,052,941	1,113,897	526,662	90,746	
Southbridge town.....	59	4,742	1,333	48	344	642	1,135	296	1,487	361	398,800	215,200	132,400	31,010	
Spencer town.....	142	13,594	3,592	65	166	1,051	4,271	2,227	1,673	330	1,073,909	591,911	275,956	112,628	
Sterling town.....	149	12,244	3,597	26	81	4,169	1,201	984	1,696	540	1,373,253	860,735	572,625	112,020	
Sturbridge town.....	76	8,610	1,738	32	315	298	2,995	865	1,921	506	380,775	175,050	109,750	37,570	
Sutton town.....	119	10,922	2,704	58	119	1,424	1,710	1,537	2,683	676	783,895	392,600	212,675	85,240	
Templeton town.....	95	8,721	1,550	5	135	593	3,332	374	2,356	376	448,476	256,416	168,000	44,209	
Upton town.....	59	6,066	1,169	50	249	365	396	333	2,817	804	385,700	244,200	159,650	50,155	
Uxbridge town.....	96	8,511	1,677	23	777	893	1,468	615	2,597	461	662,805	451,915	283,550	63,985	
Warren town.....	98	12,344	2,991	11	447	1,179	2,269	3,933	1,346	228	583,100	344,550	195,750	58,945	
Webster town.....	28	1,717	146	12	400	240	180	119	437	192	142,250	45,900	31,200	6,800	
Westborough town.....	103	7,243	2,619	54	425	1,474	600	802	860	408	1,333,092	653,955	331,008	89,543	
West Boylston town.....	98	3,904	1,618	10	19	315	961	234	642	205	1,181,900	779,900	557,820	79,368	
West Brookfield town.....	68	9,610	2,049	23	173	712	1,536	2,132	2,146	848	437,015	241,250	146,000	37,595	
Westminster town.....	71	6,906	705	26	437	977	3,062	581	713	405	494,489	249,275	136,300	35,970	
Winchendon town.....	69	5,586	1,021	24	156	521	813	819	1,860	372	371,430	189,490	119,950	35,410	
Worcester city.....	80	4,255	1,287	37	190	645	279	420	501	896	1,837,637	557,464	291,700	69,641	

AGRICULTURE—MICHIGAN

NUMBER OF FARMS, FARM ACREAGE, AND SPECIFIED FARM VALUES, BY COUNTIES AND MINOR CIVIL DIVISIONS: 1930

COUNTY AND MINOR CIVIL DIVISION	Number of farms April 1, 1930	ALL LAND IN FARMS, APRIL 1, 1930, (CLASSIFIED ACCORDING TO USE IN 1929)									SPECIFIED FARM VALUES, APRIL 1, 1930				
		All land in farms (acres)	Crop land				Pasture land			Wood-land not used for pasture (acres)	All other land in farms (acres)	Farm land and buildings (dollars)	All farm buildings (dollars)	Farmers' dwellings (dollars)	Farm implements and machinery (dollars)
			Crops harvested (acres)	Crop failure (acres)	Idle or fallow (acres)	Plow-able (acres)	Wood-land (acres)	All other (acres)							
THE STATE	169,872	17,118,951	7,738,221	196,590	1,159,282	2,663,706	2,419,072	1,418,052	824,666	1,308,362	1,160,651,807	522,628,561	270,240,977	105,562,502	
Alcona County	789	116,241	31,480	746	2,319	13,111	43,883	7,049	13,299	5,354	3,556,985	1,537,315	800,505	430,825	
Alcona township	38	5,101	1,628	24	83	633	1,819	221	1,101	192	228,000	91,630	47,950	24,176	
Caledonia township	102	16,397	3,618	71	295	1,267	9,183	162	1,392	379	641,575	292,050	159,850	59,300	
Curtis township	101	13,037	4,094	12	47	891	6,871	213	627	282	376,000	165,350	86,100	49,941	
Greenbush township	25	2,630	751	28	8	196	853	80	517	199	82,300	28,875	17,175	7,650	
Groton township	64	8,142	2,929	13	164	2,327	1,518	483	488	180	296,110	143,950	68,250	34,730	
Harrisville township	114	14,797	3,879	103	464	2,821	2,695	1,421	925	689	542,835	258,750	131,275	87,295	
Hawes township	85	11,980	2,565	85	267	397	4,427	1,987	2,064	288	264,250	134,550	71,405	42,620	
Haynes township	84	12,599	3,813	183	313	1,222	4,031	995	1,130	912	377,225	165,950	79,325	46,795	
Mikado township	87	14,124	3,900	65	210	1,509	6,509	223	903	1,805	368,900	107,010	61,700	34,261	
Millen township	45	8,704	1,809	5	234	1,895	1,483	917	2,542	19	215,100	89,080	48,350	26,675	
Mitchell township	44	8,730	1,494	119	234	923	4,494	447	610	409	165,250	58,750	29,125	23,968	
Alger County	511	42,690	11,473	307	2,022	3,494	15,395	2,873	4,225	2,801	1,755,770	900,315	465,077	277,367	
Au Train township	16	1,190	162	66	66	124	192	614	30	27,900	10,150	6,025	4,800		
Burt township	27	2,417	563	5	279	308	724	167	230	60,670	22,495	11,510	11,900		
Limestone township	118	10,672	2,487	55	386	216	4,763	1,131	198	394,500	192,650	113,100	52,808		
Mathias township	190	8,818	2,719	60	760	1,763	2,051	524	661	260,500	169,050	89,600	51,390		
Munising township	33	3,736	886	10	122	300	896	173	625	112,600	55,600	30,200	19,750		
Onota township	15	912	180	57	57	215	42	365	53	22,600	13,900	8,300	8,225		
Rock River township	202	15,843	4,482	74	269	370	6,927	825	1,595	1,003	771,000	436,470	206,342	128,554	
Allegan County	5,300	401,997	197,681	4,393	49,923	48,993	33,446	30,463	14,084	32,114	28,553,539	15,397,811	8,200,339	2,737,561	
Allegan township	226	17,759	3,646	109	949	2,340	1,541	1,947	429	789	1,396,250	843,950	438,450	143,495	
Casco township	323	18,123	9,357	239	3,332	1,250	832	1,518	405	1,220	1,881,198	1,092,673	671,970	169,796	
Cheshire township	219	17,555	7,482	128	2,222	1,885	2,326	1,574	706	1,232	1,062,550	586,375	275,060	123,970	
Clyde township	157	10,954	4,070	275	1,643	1,560	1,193	552	627	1,034	841,950	401,450	227,150	71,120	
Dorr township	255	19,958	9,471	130	1,489	3,262	2,698	1,314	331	1,693	1,534,500	714,150	362,050	133,445	
Fillmore township	362	22,036	15,564	86	1,383	2,858	385	425	1	1,194	2,004,700	1,094,600	614,550	165,885	
Ganges township	262	17,177	9,483	608	2,347	1,447	727	847	964	1,054	1,927,610	1,000,725	506,750	186,648	
Gunplain township	225	18,767	7,242	157	3,297	5,041	1,165	870	447	548	1,264,550	635,300	378,550	109,611	
Henth township	102	7,861	2,735	78	417	326	1,336	394	1,251	1,324	345,750	151,300	88,300	37,915	
Hopkins township	248	20,578	11,163	181	1,710	2,072	1,640	1,234	551	1,137	1,567,000	855,990	396,250	186,265	
Laketown township	196	9,459	5,098	6	608	688	372	434	344	1,909	806,810	509,115	330,850	77,010	
Lee township	200	12,656	2,981	379	2,850	1,258	1,339	749	1,346	1,754	603,850	312,800	176,500	50,505	
Leighton township	218	19,197	10,593	55	1,990	2,154	1,573	843	356	2,224	1,319,300	546,300	340,800	132,445	
Manlius township	155	13,167	6,296	233	644	575	856	1,558	1,286	1,590	829,200	417,600	238,550	84,735	
Martin township	316	19,511	10,678	366	1,852	2,880	1,003	878	495	1,359	1,796,300	753,425	359,425	188,945	
Montorey township	181	17,795	8,935	252	1,105	3,066	1,643	467	665	1,762	1,240,350	565,900	288,790	107,112	
Otsego township	283	21,015	8,840	215	3,311	2,490	1,916	2,423	664	1,166	1,435,230	747,125	404,434	119,150	
Overisel township	304	23,041	14,653	53	807	2,786	2,788	763	893	1,643,700	997,050	381,800	144,700		
Salem township	229	19,271	9,302	211	2,491	1,085	1,711	1,967	760	1,744	1,172,250	609,850	346,590	117,475	
Saugatuck township	154	10,209	6,276	64	1,165	773	507	386	451	647	1,303,450	660,350	392,580	130,695	
Trowbridge township	216	18,779	8,852	202	3,952	1,400	1,666	498	1,327	1,327	996,160	598,000	308,000	81,247	
Valley township	99	9,263	1,835	169	577	1,063	2,611	866	459	1,745	293,750	165,350	101,900	29,668	
Watson township	224	20,929	9,830	90	1,918	2,214	2,908	728	953	1,306,500	684,000	338,080	84,280		
Wayland township	195	16,894	7,279	157	2,125	1,976	1,296	1,585	657	1,807	980,608	466,608	234,450	120,264	
Alpena County	1,033	141,662	43,287	1,749	2,791	9,796	43,767	13,581	15,454	9,246	4,280,015	2,068,059	1,045,716	513,357	
Alpena township	99	15,815	2,893	91	130	1,093	4,175	2,506	3,053	2,054	682,105	292,700	151,500	65,143	
Green township	121	16,678	4,490	47	298	1,280	3,600	5,448	927	705	354,550	171,500	90,600	42,595	
Long Rapids township	131	16,414	5,550	161	268	976	4,955	714	3,100	570	423,200	203,907	109,095	50,319	
Maple Ridge township	163	16,114	4,948	423	244	1,531	4,283	733	2,210	1,740	481,260	256,180	121,990	92,750	
Oshtemo township	195	24,990	8,998	257	520	1,069	10,062	917	469	1,789	787,800	396,440	193,725	79,290	
Sanborn township	117	15,028	5,187	283	367	1,107	5,239	672	1,427	736	518,550	237,500	111,400	66,826	
Wellington township	72	16,819	3,234	58	211	641	3,647	962	1,829	537	250,750	122,025	56,256	33,042	
Wilson township	195	25,897	10,167	420	654	2,189	6,004	1,629	2,729	1,115	761,800	387,567	211,150	83,122	
Antrim County	1,141	139,699	44,787	966	11,094	15,969	32,321	14,025	12,738	7,569	4,130,133	1,998,033	1,059,655	544,869	
Banks township	221	21,994	8,050	76	1,417	1,019	5,640	3,085	1,405	1,272	658,240	403,335	215,400	102,663	
Central Lake township	124	11,316	4,611	88	774	1,918	1,098	2,337	827	1,163	301,125	167,000	89,640	31,560	
Chestonia township	40	4,412	1,344	6	849	617	714	348	354	180	138,100	67,000	30,290	21,555	
Custer township	44	6,106	1,690	130	964	1,564	380	398	571	389	135,760	72,300	37,475	12,730	
Echo township	72	9,406	3,400	35	449	858	2,236	1,044	862	522	143,010	85,125	51,675	21,995	
Elk Rapids township	28	2,316	932	4	100	270	225	226	167	298,400	94,950	48,500	19,244		
Forest Home township	63	7,626	2,866	43	315	717	1,561	605	1,364	455	268,498	117,418	58,950	44,262	
Heiena township	43	4,122	1,215	6	212	1,241	187	462	365	194	136,000	69,540	38,510	14,057	
Jordan township	57	10,204	2,808	44	761	1,163	3,977	252	1,092	227	219,900	105,200	49,800	23,085	
Kearney township	64	9,998	1,813	4	253	606	5,862	355	808	307	185,700	89,670	50,350	22,990	
Mancelona township	87	19,391	2,683	107	1,514	1,244	1,158	866	1,185	1,542	254,600	127,975	75,415	26,840	
Milton township	127	11,729	5,162	49	994	2,090	2,306	609	729	390	677,600	317,000	170,805	62,534	
Star township	69	11,694	3,387	20	2,094	1,036	1,618	1,895	1,231	41					

AGRICULTURE—MICHIGAN

275

NUMBER OF FARMS, FARM ACREAGE, AND SPECIFIED FARM VALUES, BY COUNTIES AND MINOR CIVIL DIVISIONS: 1930—Continued

COUNTY AND MINOR CIVIL DIVISION	Number of farms April 1, 1930	ALL LAND IN FARMS, APRIL 1, 1930, CLASSIFIED ACCORDING TO USE IN 1929								SPECIFIED FARM VALUES, APRIL 1, 1930				
		All land in farms (acres)	Crop land			Pasture land			Wood-land not used for pasture (acres)	All other land in farms (acres)	Farm land and buildings (dollars)	All farm buildings (dollars)	Farmers' dwellings (dollars)	Farm implements and machinery (dollars)
			Crops harvested (acres)	Crop failure (acres)	Idle or fallow (acres)	Plow-able (acres)	Wood-land (acres)	All other (acres)						
Arenac County—Continued.														
Deep River township.....	154	15,793	5,546	702	578	1,394	5,773	172	1,045	585	462,000	217,525	110,275	61,600
Lincoln township.....	131	12,014	5,931	145	421	1,055	3,714	302	87	259	552,250	269,800	141,757	60,003
Mason township.....	119	11,663	4,033	93	613	1,900	4,026	167	339	492	420,475	189,850	103,600	42,920
Moffat township.....	67	7,416	2,545	113	95	613	2,812	529	80	629	202,875	95,000	50,050	12,750
Sims township.....	24	5,522	1,779	209	176	370	1,279	394	1,115	300	154,900	98,200	31,100	21,055
Standish township.....	155	14,865	6,720	242	325	2,258	3,175	1,356	201	588	738,855	338,367	183,850	46,901
Turner township.....	114	12,692	5,571	217	377	1,536	3,124	205	1,203	159	490,800	180,550	89,750	53,575
Whitney township.....	64	7,416	3,344	174	281	1,476	1,122	371	288	360	290,820	126,600	57,100	25,550
Baraga County.....	713	54,745	18,007	284	475	1,904	18,441	4,692	7,626	5,264	2,454,992	1,283,700	683,585	349,039
Arvon township.....	68	5,311	1,200	21	64	330	745	241	688	1,022	236,390	129,500	78,775	37,300
Baraga township.....	324	28,362	8,803	189	192	845	11,637	839	3,775	2,082	1,205,907	599,775	293,320	160,268
Covington township.....	161	12,888	3,517	51	72	408	4,728	1,257	2,137	716	560,955	292,325	154,610	61,972
L'Anse township.....	139	6,929	1,994	11	132	287	1,250	2,163	626	466	398,480	227,650	133,180	50,839
Spurr township.....	21	1,287	493	12	15	84	81	92	402	78	53,250	34,150	28,700	8,650
Barry County.....	2,858	297,756	128,028	2,191	31,690	45,330	24,927	24,576	14,681	28,633	15,025,112	7,792,047	4,029,075	1,650,354
Assyria township.....	164	18,862	7,132	142	1,465	2,118	1,715	2,623	623	3,008	876,030	399,000	210,375	85,145
Baltimore township.....	175	20,289	7,787	283	1,151	3,130	1,029	1,629	1,116	2,956	824,250	478,750	242,275	51,715
Barry township.....	156	18,733	8,127	61	2,027	2,959	950	1,467	865	2,327	885,497	471,842	242,625	86,740
Carlton township.....	208	20,337	10,622	200	2,227	2,508	1,687	853	714	1,858	1,085,680	517,850	270,275	148,825
Castleton township.....	201	19,488	9,246	103	1,513	2,285	2,199	2,095	508	1,569	1,223,675	555,750	294,050	110,065
Hastings township.....	211	18,752	8,512	156	2,079	2,142	1,524	1,786	941	1,612	1,125,025	589,475	293,625	118,657
Hope township.....	134	16,131	6,066	104	735	3,139	1,756	1,436	729	2,166	705,650	369,150	179,000	68,525
Irving township.....	141	17,364	6,484	127	2,355	3,028	1,189	684	2,264	1,283	684,190	336,480	182,600	82,642
Johnstown township.....	157	17,912	7,347	105	2,387	2,410	1,479	1,791	468	1,625	915,390	468,275	280,550	104,261
Maple Grove township.....	189	20,437	9,948	80	1,029	2,862	1,638	2,674	455	1,751	1,055,730	568,150	281,100	128,110
Orangeville township.....	141	16,383	4,809	159	2,254	2,687	1,091	1,189	1,271	1,323	672,830	301,900	147,500	94,581
Prairieville township.....	123	18,817	7,711	98	2,169	4,762	1,244	385	1,247	1,201	1,011,850	531,825	247,600	117,097
Rutland township.....	169	20,707	6,451	170	2,786	4,729	1,897	1,728	1,222	1,724	703,000	394,760	226,300	85,300
Thorntown township.....	191	20,888	10,874	56	2,199	2,659	1,269	1,390	725	1,716	1,197,550	644,750	316,950	132,435
Woodland township.....	202	21,388	11,867	197	1,768	2,026	2,138	1,335	638	1,429	1,495,600	930,300	476,200	183,921
Yankee Springs township.....	94	11,928	3,043	109	3,526	1,893	682	885	895	1,459	498,175	234,090	123,800	36,245
Bay County.....	2,901	219,466	123,621	5,127	9,015	21,035	33,333	8,628	2,103	16,084	19,225,223	8,963,341	4,661,340	1,671,772
Bangor township.....	52	2,102	1,408	75	48	265	91	174	5	36	495,700	287,925	112,400	45,060
Beaver township.....	232	20,127	11,189	218	1,524	2,087	3,411	381	173	1,144	1,592,700	820,785	401,800	131,185
Frankenlust township.....	152	12,397	8,359	284	159	1,101	742	276	244	1,282	1,416,550	772,060	410,700	116,386
Fraser township.....	195	16,169	8,861	1,419	273	1,955	2,383	500	70	699	1,087,950	491,985	248,785	92,510
Garfield township.....	130	12,967	4,817	112	312	430	3,608	2,620	473	595	555,675	211,650	111,770	44,485
Gibson township.....	148	17,509	6,497	283	790	1,418	6,330	1,077	331	783	500,550	215,650	99,150	51,110
Hampton township.....	311	13,578	8,578	587	895	2,077	256	30	102	1,053	1,478,450	810,400	514,940	164,510
Kawawin township.....	244	18,869	11,131	387	524	1,320	1,007	1,360	176	2,464	1,822,530	643,000	327,060	100,056
Merritt township.....	237	18,308	11,801	594	1,301	1,163	75	54	1,666	1,885,000	849,400	469,550	232,528	
Monitor township.....	293	22,521	14,045	376	712	1,604	2,122	560	216	2,256	2,637,240	1,372,260	773,500	281,297
Mount Forest township.....	123	12,624	4,476	47	554	212	6,527	488	36	286	684,650	294,351	147,330	79,600
Pineconing township.....	272	19,995	9,809	553	1,216	3,656	2,881	435	145	1,297	1,275,845	692,335	331,660	126,480
Portsmouth township.....	233	11,732	8,275	51	178	1,499	532	40	87	1,102	1,694,200	691,300	431,328	128,828
Williams township.....	279	20,588	13,775	191	531	1,287	2,830	605	38	1,861	1,988,885	827,250	442,300	150,785
Benzie County.....	618	72,560	21,392	725	6,473	10,063	13,465	4,885	11,488	5,069	2,696,575	1,173,375	685,100	388,616
Almira township.....	30	5,572	1,620	22	240	995	1,091	336	610	658	146,300	61,500	29,100	16,500
Benzonia township.....	113	8,808	3,031	97	648	1,210	1,811	563	1,091	325	500,425	247,925	148,350	58,448
Blaine township.....	93	8,975	2,818	33	462	1,240	1,820	655	956	1,292	400,310	153,000	87,350	37,890
Colfax township.....	42	5,594	1,859	92	450	919	950	541	499	284	95,800	54,300	31,550	9,485
Crystal Lake township.....	47	3,164	989	35	207	275	684	296	323	355	255,750	137,300	101,450	34,280
Gilmore township.....	29	3,006	858	2	326	336	210	256	298	220	164,500	70,800	49,000	28,490
Homestead township.....	77	7,039	1,884	46	1,100	600	1,420	620	842	527	180,100	84,230	48,350	23,290
Inland township.....	50	6,571	1,799	25	864	1,098	988	770	722	305	190,070	96,125	52,200	17,685
Joyfield township.....	61	8,783	2,301	39	752	1,563	2,685	426	818	204	379,800	141,800	75,150	32,516
Lake township.....	7	1,391	358	-----	21	48	15	32	830	574	101,000	41,050	25,300	26,200
Platte township.....	33	5,675	1,928	42	466	777	708	325	867	571	180,820	64,925	35,600	20,185
Weldon township.....	34	7,984	1,947	292	443	1,002	396	52	3,638	224	157,400	50,300	31,500	18,510
Berrien County.....	5,390	297,118	165,590	4,708	34,264	21,394	19,335	17,996	10,057	23,772	44,553,401	19,964,566	12,296,991	3,491,454
Bainbridge township.....	388	20,643	12,486	198	2,411	1,540	1,330	786	1,146	746	2,805,650	1,305,195	812,905	276,060
Baroda township.....	204	9,405	6,774	251	471	609	452	155	108	585	1,335,000	628,100	396,400	119,540
Benton township.....	525	17,413	11,240	543	1,876	1,290	513	498	318	1,435	5,657,875	2,658,830	1,597,675	384,402
Berrien township.....	269	19,056	10,178	111	2,717	1,458	1,822	1,047	863	2,260	1,222,800	512,980	324,675	161,972
Bertrand township.....	190	20,969	10,016	24	4,736	1,599	582	740	934	2,338	1,761,085	716,775	437,550	140,712
Buchanan township.....	211	16,877	7,534	58	2,176	1,656	1,085	1,868	612	1,571	1,296,060	588,050	366,650	109,580
Chickamingo township.....	158	8,185	4,637	87	1,105	430	871	648	136	977	1,380,240	576,400	345,200	128,510
Coloma township.....	232	9,844	5,662	327	1,161	358	619	682						

AGRICULTURE—MICHIGAN

NUMBER OF FARMS, FARM ACREAGE, AND SPECIFIED FARM VALUES, BY COUNTIES AND MINOR CIVIL DIVISIONS: 1930—Continued

-COUNTY AND MINOR CIVIL DIVISION	Number of farms April, 1930	ALL LAND IN FARMS, APRIL 1, 1930, CLASSIFIED ACCORDING TO USE IN 1929									SPECIFIED FARM VALUES, APRIL 1, 1930			
		All land in farms (acres)	Crop land			Pasture land			Wood-land not used for pasture (acres)	All other land in farms (acres)	Farm land and buildings (dollars)	All farm buildings (dollars)	Farmers' dwellings (dollars)	Farm implements and machinery (dollars)
			Crops harvested (acres)	Crop failure (acres)	Idle or fallow (acres)	Plow-able (acres)	Wood-land (acres)	All other (acres)						
Branch County	2,786	289,362	147,474	3,780	17,185	23,990	27,614	32,066	4,908	22,277	18,400,108	8,505,749	4,080,270	1,808,432
Algansue township.....	251	21,860	11,538	117	887	2,457	4,535	923	224	1,239	1,304,450	740,135	348,100	189,225
Batavia township.....	177	29,294	9,290	286	973	3,687	1,744	2,384	262	1,679	1,196,940	572,375	240,350	99,792
Beethel township.....	217	21,710	11,289	242	1,087	1,554	2,184	3,551	203	1,600	1,185,210	635,725	330,300	114,785
Bronson township.....	138	17,590	9,006	379	1,061	1,926	1,132	2,424	336	1,127	997,400	486,135	119,050	97,780
Butler township.....	189	29,490	11,115	594	1,218	2,543	1,780	2,217	160	873	1,116,980	552,925	225,900	139,549
California township.....	142	12,421	6,579	199	836	1,280	1,061	1,144	357	1,305	688,700	355,950	185,100	93,245
Coldwater township.....	229	18,520	9,349	296	1,129	3,361	1,317	1,416	207	1,475	1,682,150	904,150	527,400	176,290
Gilead township.....	111	12,425	6,523	206	882	2,146	1,016	670	228	854	703,700	378,758	173,900	93,161
Girard township.....	174	19,230	9,945	173	1,574	1,848	2,633	1,400	195	1,442	1,017,150	485,675	239,900	125,595
Kinderhook township.....	102	11,323	5,238	143	384	1,306	853	2,058	262	1,049	596,750	304,225	153,775	51,457
Matteson township.....	170	19,643	10,844	184	1,283	1,029	1,766	2,539	331	1,609	989,800	503,000	254,850	116,185
Noble township.....	94	12,501	5,788	145	427	853	784	2,286	348	1,830	571,061	282,761	138,910	56,326
Ovid township.....	184	18,178	9,121	103	890	1,613	1,541	2,859	474	1,577	1,851,740	498,710	190,700	100,967
Queincy township.....	218	21,869	11,439	135	1,104	2,207	1,235	3,025	344	1,730	1,355,240	767,185	353,775	152,873
Sherwood township.....	175	20,691	9,786	347	2,236	2,171	2,077	1,762	537	1,775	969,915	524,055	248,305	76,536
Union township.....	202	21,345	10,654	342	1,404	3,970	1,966	1,548	408	1,053	1,169,920	538,010	243,955	124,576
Calhoun County	3,295	371,596	183,937	3,378	31,774	62,911	26,738	41,002	10,574	30,872	21,193,790	11,012,594	5,880,450	1,875,483
Albion township.....	163	20,831	10,340	236	1,604	3,476	938	1,878	785	1,572	1,238,920	684,230	361,750	129,882
Athens township.....	138	16,249	7,206	194	1,812	1,873	1,512	1,972	541	1,119	727,700	356,350	159,000	74,040
Battle Creek township.....	124	11,686	4,594	256	1,212	2,020	468	1,366	267	903	1,247,710	550,625	328,830	96,102
Bedford township.....	179	12,767	6,773	67	2,061	3,889	546	458	549	1,434	1,130,808	720,709	499,000	64,426
Burlington township.....	198	20,124	9,571	228	1,158	2,969	2,809	2,282	357	1,740	1,084,310	534,450	265,790	90,222
Clarence township.....	155	19,526	9,929	143	1,583	2,102	1,715	3,481	366	1,105	896,715	458,200	235,450	103,265
Clarendon township.....	201	20,826	9,804	204	2,967	2,213	1,627	2,531	1,029	1,441	1,021,280	503,880	266,435	88,703
Convis township.....	151	10,067	6,399	132	2,393	3,794	1,397	1,342	379	3,061	802,150	402,450	210,125	88,693
Eckford township.....	139	19,471	10,753	213	1,432	4,352	1,915	1,826	278	1,524	1,351,250	776,004	370,650	119,456
Emmett township.....	108	12,716	5,898	239	1,667	2,710	2,392	3,386	379	1,601	959,640	484,240	243,335	83,124
Fredonia township.....	136	20,050	8,008	123	1,877	2,932	1,368	1,669	690	950	1,185,380	589,765	293,675	112,347
Homer township.....	198	21,893	11,533	194	1,275	2,365	1,669	2,337	690	950	1,185,380	589,765	293,675	112,347
Lee township.....	186	21,838	8,283	149	1,176	3,163	1,334	2,876	231	2,455	991,910	466,180	260,575	96,105
Le Roy township.....	174	19,873	8,864	149	1,432	3,528	1,698	2,228	578	1,398	1,201,200	632,500	352,400	102,963
Marquette township.....	196	21,454	9,727	134	2,346	4,833	1,919	1,840	347	2,238	1,210,800	628,635	343,700	123,860
Marshall township.....	127	19,877	7,694	175	2,426	4,953	1,676	1,777	171	1,605	1,217,760	639,375	346,125	98,664
Newton township.....	160	20,522	8,919	262	1,362	1,860	2,292	2,945	1,137	1,785	1,063,920	547,300	260,775	103,880
Newfield township.....	141	13,767	5,899	112	1,060	3,498	952	623	474	1,059	948,500	509,100	353,600	67,680
Sheridan township.....	179	19,144	8,853	174	2,556	2,867	680	1,738	412	1,864	1,242,900	738,950	404,425	118,458
Tekonsha township.....	199	18,373	8,938	87	1,159	1,524	2,205	3,122	532	1,066	925,160	487,650	237,000	101,694
Cass County	2,437	398,210	114,850	3,478	42,305	29,995	18,907	14,466	13,939	28,627	15,687,989	6,800,992	3,680,997	1,205,696
Calvin township.....	147	16,369	7,510	134	1,606	1,773	1,532	839	440	2,565	908,390	428,850	211,950	69,503
Howard township.....	135	16,340	5,426	187	5,502	1,596	1,612	582	833	1,232	929,125	394,400	223,200	50,243
Jefferson township.....	171	19,582	6,910	453	4,876	2,395	959	677	1,395	1,917	1,021,265	465,912	263,007	71,421
Le Grange township.....	127	18,535	8,938	350	2,060	2,045	1,209	1,186	1,149	1,539	1,254,305	509,560	242,020	99,511
Marcellus township.....	142	18,222	8,278	110	1,820	2,507	946	1,491	516	2,554	892,850	428,165	226,900	75,003
Mason township.....	142	11,455	5,697	70	921	1,586	691	514	259	1,717	707,810	377,810	190,140	56,963
Milton township.....	124	12,365	4,644	303	3,047	1,371	782	620	649	949	739,800	365,650	218,600	54,708
Newberg township.....	126	17,544	7,477	103	1,672	2,607	1,266	1,282	910	2,207	740,550	380,050	196,045	72,777
Ontwa township.....	128	19,879	4,601	402	2,253	1,025	626	375	509	888	831,050	440,850	275,100	57,802
Penn township.....	180	20,868	10,361	130	1,143	2,452	889	1,908	487	3,437	1,350,750	488,710	289,000	98,447
Pekagon township.....	164	17,515	8,670	249	3,211	1,148	1,861	625	989	1,362	1,426,112	591,912	338,600	143,473
Porter township.....	206	29,136	12,574	230	4,837	3,038	2,394	2,074	1,592	2,707	1,462,635	654,520	386,116	109,305
Silver Creek township.....	180	17,851	7,248	228	3,215	1,581	1,292	739	1,688	1,960	1,210,250	495,935	271,650	90,305
Volinia township.....	160	21,040	9,699	340	2,390	2,772	1,202	1,202	663	2,374	1,031,930	480,800	214,250	94,295
Wayne township.....	196	18,673	7,147	220	4,631	1,982	1,162	891	1,321	1,219	1,121,277	420,028	234,320	74,605
Charlevoix County	1,029	105,196	34,826	652	6,174	14,811	19,449	9,846	12,184	7,855	3,618,010	1,678,344	616,880	401,758
Bay township.....	66	5,544	2,361	27	374	626	590	519	700	345	154,460	90,650	49,850	19,885
Boyer Valley township.....	91	10,956	3,289	127	230	1,617	1,187	2,311	414	1,781	179,430	83,100	45,400	27,570
Charlevoix township.....	24	1,295	418	25	202	187	101	156	49	76	141,200	78,100	53,475	8,974
Evangelina township.....	83	4,295	1,370	52	273	747	823	218	512	302	173,540	87,035	52,900	25,890
Evelline township.....	117	11,736	4,098	52	1,782	1,622	1,318	497	1,604	466	696,060	216,200	123,330	51,547
Hayes township.....	71	9,732	3,074	95	454	829	3,015	618	1,247	364	634,070	200,205	76,450	28,953
Hudson township.....	24	2,066	557	36	108	96	681	364	165	109	26,600	11,225	6,325	6,272
Marion township.....	106	11,826	4,000	95	723	965	1,966	2,163	908	1,068	348,650	215,550	119,720	50,465
Melrose township.....	78	7,717	1,943	13	451	621	2,265	330	1,547	607	247,480	123,250	67,450	33,090
Norwood township.....	59	7,283	2,466	21	530	724	1,263	1,102	661	616	192,450	107,450	60,205	22,290
Peaine township.....	42	4,269	1,530	30	207	1,669	500	816	144	144	102,010	54,660	40,200	9,330
South Arm township.....	132	13,005	4,734	27	309	3,361	1,884	407	1,822	441	413,860	246,360	135,685	67,080
Wilson township.....	113	12,630												

AGRICULTURE—MICHIGAN

277

NUMBER OF FARMS, FARM ACREAGE, AND SPECIFIED FARM VALUES, BY COUNTIES AND MINOR CIVIL DIVISIONS: 1930—Continued

COUNTY AND MINOR CIVIL DIVISION	Number of farms April 1, 1930	ALL LAND IN FARMS, APRIL 1, 1930, CLASSIFIED ACCORDING TO USE IN 1929								SPECIFIED FARM VALUES, APRIL 1, 1930				
		All land in farms (acres)	Crop land			Pasture land			Wood-land not used for pasture (acres)	All other land in farms (acres)	Farm land and buildings (dollars)	All farm buildings (dollars)	Farmers' dwellings (dollars)	Farm implements and machinery (dollars)
			Crops harvested (acres)	Crop failure (acres)	Idle or fallow (acres)	Plow-able (acres)	Wood-land (acres)	All other (acres)						
Cheboygan County—Continued.														
Mackinaw township.....	12	1,007	213	9	55	129	10,644	71	270	142	38,650	17,825	12,195	3,261
Maple Grove township.....	10	11,132	223	9	55	129	10,644	71	270	142	92,300	22,425	4,375	2,015
Mentor township.....	35	4,029	959	34	88	481	1,065	415	629	578	86,590	45,825	26,725	15,485
Mullet township.....	54	3,922	472	12	38	230	1,091	543	458	528	101,900	26,570	13,300	13,355
Munro township.....	49	5,175	2,066	62	436	667	1,504	616	1,104	361	286,850	141,500	69,775	37,005
Nunda township.....	41	1,471	186	5	349	564	1,084	314	420	543	169,236	36,400	26,325	16,310
Tuscarora township.....	41	4,076	901	5	349	564	1,287	133	567	270	171,650	94,050	47,450	26,585
Walker township.....	18	1,626	670	42	10	12	245	155	43	449	59,265	10,825	6,405	5,112
Waverly township.....	40	4,019	1,390	44	145	314	1,399	191	138	378	67,545	25,945	13,345	14,900
Wilnot township.....	30	3,200	1,111	6	530	251	644	367	232	129	68,450	30,500	17,450	9,040
Chippewa County.....	1,446	181,453	90,683	1,324	3,703	14,173	33,900	5,930	17,708	12,132	5,966,442	2,661,238	1,297,720	701,037
Bay Mills township.....	10	1,811	274	64	225	225	165	564	160	359	15,770	6,390	3,100	3,580
Bruce township.....	226	31,514	10,599	199	166	2,124	8,644	575	2,078	1,359	1,120,920	511,780	247,825	121,494
Dafter township.....	106	21,061	13,352	138	810	1,434	2,702	576	1,236	513	725,780	364,535	145,085	60,515
Detour township.....	31	4,028	1,077	22	75	402	1,157	145	1,808	182	107,100	51,360	26,500	13,370
Drummond township.....	16	2,798	435	13	64	457	447	115	584	343	25,450	12,660	8,600	10,875
Hilbert township.....	16	390	216	17	96	329	656	822	73	287	23,875	11,200	8,050	4,265
Kinross township.....	56	5,941	1,773	17	96	329	656	822	73	287	108,280	52,843	26,430	17,064
Pickford township.....	251	28,326	14,682	158	412	3,245	5,605	312	2,732	1,160	894,550	401,550	172,550	67,750
Raber township.....	89	13,849	4,353	129	403	613	4,274	384	2,840	853	239,150	111,050	55,350	51,000
Rudyard township.....	239	31,273	21,211	241	123	1,269	4,032	449	2,200	1,648	1,128,960	604,820	243,575	119,089
Soo township.....	135	17,201	9,058	205	194	2,489	3,505	647	770	383	965,082	457,265	226,630	95,373
Sugar Island township.....	78	7,665	2,302	6	313	115	1,416	1,049	921	1,546	212,350	104,930	61,475	28,445
Superior township.....	93	11,109	4,842	132	464	1,067	3,606	253	1,109	256	336,400	147,350	58,950	43,702
Trout Lake township.....	28	2,228	462	430	106	69	30	65	1,066	65	43,425	14,825	9,450	7,815
All other minor civil divs. (2).....	9	916	147	64	175	15	253	15	282	15	18,400	9,000	4,250	3,970
Clare County.....	893	144,042	36,638	1,206	4,802	9,379	44,012	33,310	5,739	8,456	3,675,760	1,712,090	856,735	355,583
Arthur township.....	111	19,122	5,495	102	572	1,382	5,130	4,643	349	1,380	596,900	264,575	121,675	74,918
Franklin township.....	24	4,146	810	20	145	162	1,616	951	224	212	53,000	19,000	9,715	10,420
Freeman township.....	15	3,019	531	10	123	159	1,237	736	54	170	60,000	37,800	14,000	5,635
Frost township.....	31	6,075	1,385	20	4	340	4,947	358	294	727	122,100	34,200	17,650	9,945
Garfield township.....	56	6,025	1,426	108	656	337	2,295	1,140	439	524	135,740	79,485	43,810	13,960
Grant township.....	134	14,338	5,573	130	425	1,409	2,428	3,045	463	815	663,950	318,270	180,500	50,570
Greenwood township.....	58	10,406	2,014	24	561	1,272	4,960	1,120	224	321	221,780	106,070	52,215	18,760
Hamilton township.....	71	12,472	3,098	243	131	581	4,286	3,478	106	549	223,820	103,015	52,130	26,312
Hatton township.....	51	10,886	1,800	21	261	629	4,105	3,271	89	710	224,130	97,600	36,725	14,040
Hayes township.....	30	3,852	809	9	162	569	1,440	193	599	71	102,900	68,050	46,750	4,860
Lincoln township.....	10	3,691	308	118	116	1,658	35	1,326	30	30	42,600	16,300	6,750	4,165
Redding township.....	33	6,404	738	69	139	315	738	3,927	378	100	72,150	19,315	9,445	7,015
Sheridan township.....	147	19,201	7,738	289	337	1,166	3,348	4,908	300	1,115	696,730	362,485	171,560	79,678
Summerfield township.....	9	1,234	218	13	18	60	723	10	35	157	14,330	3,850	2,650	1,775
Surry township.....	50	9,633	2,324	62	1,002	512	2,231	2,645	240	617	237,900	91,550	48,350	13,285
Winterfield township.....	63	10,648	2,366	86	149	870	2,810	2,800	619	949	207,690	90,525	44,720	20,760
Clinton County.....	2,964	332,122	180,233	5,990	16,290	43,314	26,826	26,175	7,339	25,955	24,134,179	12,784,532	6,291,653	2,662,389
Bath township.....	160	16,680	7,195	219	1,378	1,818	1,422	1,551	657	2,280	978,925	521,400	283,225	91,969
Beaumont township.....	164	21,977	12,865	334	871	3,501	1,929	664	262	1,551	1,732,150	873,390	402,500	230,050
Bingham township.....	230	21,045	12,425	202	1,238	2,758	1,786	1,172	222	1,245	1,762,485	1,096,091	605,875	220,720
Dallas township.....	189	22,839	13,558	561	339	3,885	1,609	859	571	1,457	1,925,679	927,761	431,150	207,964
De Witt township.....	175	19,326	10,966	141	487	3,722	796	1,094	504	1,599	1,468,816	864,440	457,450	129,613
DuPlain township.....	211	20,466	11,562	188	1,171	3,336	2,194	540	87	1,388	1,472,400	764,475	394,605	140,607
Engle township.....	165	20,971	11,815	250	721	2,160	1,824	2,422	519	1,260	1,639,830	797,150	349,750	172,658
Essex township.....	144	20,482	10,806	235	1,282	2,690	2,076	1,137	314	941	1,310,690	640,025	307,187	148,575
Greenbush township.....	191	19,662	10,376	684	1,699	1,960	2,024	1,403	179	1,357	1,229,220	509,300	239,490	160,679
Lebanon township.....	145	20,497	10,190	590	836	2,481	2,724	1,945	676	1,055	1,185,000	626,050	262,900	127,675
Olive township.....	216	21,976	11,959	364	1,195	1,865	1,734	2,361	367	2,131	1,312,250	737,730	333,630	115,400
Ovid township.....	209	20,920	11,610	412	1,075	2,747	1,087	2,542	445	1,002	1,461,160	732,350	351,030	139,896
Riley township.....	180	21,120	11,616	616	724	2,705	2,369	1,025	206	1,739	1,564,549	823,645	376,350	183,745
Victor township.....	173	19,976	9,017	399	1,501	1,436	995	4,098	443	2,089	1,075,950	571,300	274,650	127,660
Watertown township.....	238	22,031	12,183	160	1,394	3,210	699	1,063	691	2,631	2,316,410	1,373,305	753,000	296,867
Westphalia township.....	174	22,258	12,000	634	379	2,950	1,518	1,299	1,166	2,262	1,708,665	875,930	449,100	163,370
Crawford County.....	118	18,448	3,687	281	1,197	2,839	5,170	759	3,587	1,028	896,090	196,860	108,625	44,130
Beaver Creek township.....	38	3,745	775	66	154	472	950	360	697	271	115,500	64,865	31,950	12,275
Frederic township.....	8	1,192	609	20	313	20	94	127	9	9	34,000	1,970	975	1,875
Grayling township.....	3	920	30	10	40	70	198	140	426	426	9,000	3,400	2,100	700
Lovells township.....	4	970	50	50	120	615	80	55	55	55	17,000	5,900	2,330	2,000
Maple Forest township.....	31	2,999	1,235	70	112	348	661	87	425	61	94,940	48,890	24,800	14,625
South Branch township.....	32	8,622	882	65	458	1,314	3,465	34	2,143	261	135,050	71,875	49,450	12,165
Delta County.....	1,384	147,964	45,978	727	1,733	9,982	40,857	10,882	25,159	12,648	5,591,325	2,766,599	1,535,260	743,091
Baldwin township.....	96	10,135	3,065	21	12	1,376	2,391	1,364	1,585	381	375,000	189,800	101,600	60,735
Barik River township.....	177	18,840	7,339	21	72	1,625	4,707	1,423	1,560	2,043	956,200	496,300		

AGRICULTURE—MICHIGAN

NUMBER OF FARMS, FARM ACREAGE, AND SPECIFIED FARM VALUES, BY COUNTIES AND MINOR CIVIL DIVISIONS: 1930—Continued

COUNTY AND MINOR CIVIL DIVISION	Number of farms April 1, 1930	ALL LAND IN FARMS APRIL 1, 1930, CLASSIFIED ACCORDING TO USE IN 1929									SPECIFIED FARM VALUES, APRIL 1, 1930			
		All land in farms (acres)	Crop land			Pasture land			Wood-land not used for pasture (acres)	All other land in farms (acres)	Farm land and buildings (dollars)	All farm buildings (dollars)	Farmers' dwellings (dollars)	Farm implements and machinery (dollars)
			Crops harvested (acres)	Crop failure (acres)	Fallow (acres)	Plow-able (acres)	Wood-land (acres)	All other (acres)						
Dickinson County	518	47,218	13,153	296	1,970	2,338	13,093	4,691	9,906	5,377	2,175,418	1,002,685	507,825	280,987
Breen township	60	4,492	1,331	4	33	158	1,256	288	848	374	165,125	77,250	43,950	24,750
Breitung township	153	11,206	3,119	67	253	437	4,450	505	2,176	309	583,655	295,900	161,700	54,775
Feich township	92	6,816	2,620	8	184	294	1,412	813	1,084	1,061	342,574	105,500	92,100	50,870
Norway township	108	11,020	3,321	142	629	727	2,491	1,696	442	1,592	590,290	246,535	110,850	65,820
Sagola township	59	6,856	1,312	65	128	207	1,772	299	1,919	1,787	257,712	115,650	58,800	28,365
Walledah township	37	5,916	1,697	10	154	343	977	546	941	148	244,300	94,750	36,725	23,560
West Branch township	6	1,720	153	2	9	32	725	697	66	96	21,700	7,100	3,700	2,836
Eaton County	3,365	331,200	174,316	4,139	15,314	24,969	30,443	42,627	6,302	23,079	21,547,235	10,773,915	5,317,265	2,350,988
Bellevue township	200	19,924	8,944	85	763	2,826	1,757	1,826	565	3,158	1,114,965	609,420	317,515	114,594
Benton township	182	20,294	10,945	276	863	1,653	1,605	3,659	220	1,263	1,505,090	697,320	318,300	150,798
Brookfield township	182	21,756	12,210	117	440	1,298	1,359	4,871	255	1,596	1,132,740	445,650	189,000	104,245
Carmel township	239	21,149	12,165	299	651	2,625	2,047	1,972	577	913	1,379,745	774,775	381,825	194,816
Delta township	221	21,672	11,447	631	708	1,830	3,261	2,285	344	1,171	1,373,555	720,050	324,800	192,059
Eaton township	235	19,419	10,969	310	1,128	2,601	1,434	1,464	208	1,665	2,058,835	1,054,080	556,750	198,851
Eaton Rapids township	202	20,037	10,245	341	1,314	2,412	1,707	2,593	508	917	1,235,035	625,750	292,800	115,044
Hamlin township	190	18,963	9,494	134	1,094	2,466	1,233	3,324	369	919	1,084,440	570,285	271,000	121,065
Kalamo township	206	20,995	9,392	369	1,500	2,444	1,562	3,858	342	1,529	1,150,950	574,090	295,900	92,066
Oneda township	222	20,790	10,351	167	659	2,051	1,975	3,183	319	2,056	1,042,850	508,420	250,050	113,800
Roxand township	202	19,385	11,274	325	1,063	2,781	1,445	3,964	262	1,241	1,528,770	745,000	371,500	167,794
Sunfield township	231	21,825	12,697	279	752	1,562	2,778	1,777	428	1,285	1,419,065	742,400	326,250	193,185
Vermontville township	219	22,321	12,478	166	878	1,721	2,775	2,228	465	1,524	1,291,280	632,625	310,175	170,539
Walton township	172	19,749	9,629	121	1,249	2,692	3,314	1,438	390	1,444	1,297,650	635,850	315,800	159,665
Windsor township	254	21,349	11,268	196	1,592	1,795	1,473	4,062	255	854	1,924,140	961,850	543,300	167,502
Emmet County	1,023	106,610	32,189	619	7,327	11,422	24,458	5,890	16,250	7,834	3,286,059	1,755,090	1,046,422	476,855
Bear Creek township	155	14,848	5,223	136	1,114	1,581	4,428	794	1,069	593	669,310	345,700	219,800	71,475
Bliss township	57	8,455	2,631	36	619	1,100	2,091	696	762	630	199,700	110,400	63,300	32,300
Carb Lake township	62	7,372	2,326	68	772	745	991	751	907	814	232,400	114,450	75,200	38,169
Center township	57	9,889	2,371	34	348	967	2,229	296	1,120	2,594	192,859	105,050	69,590	23,615
Cross Village township	32	1,755	628	2	112	72	29	29	110	711	51,100	17,400	11,650	4,195
Friendship township	49	5,630	1,890	19	128	626	1,915	132	875	164	109,500	57,000	31,500	25,040
Little Traverse township	71	4,303	1,329	14	267	709	622	388	608	371	306,950	168,075	108,100	39,280
Littlefield township	60	6,856	1,946	118	524	840	1,560	593	756	219	214,600	112,600	67,100	18,875
McKinley township	26	3,945	2,762	23	44	1,019	1,177	363	238	379	89,350	42,400	10,600	25,250
Maple River township	79	10,690	2,547	163	796	1,026	3,773	379	1,817	845	212,970	113,125	59,300	26,204
Pleasant View township	36	4,562	997	19	421	729	893	27	2,292	93	70,050	33,750	19,300	10,005
Resort township	167	5,413	2,122	19	369	391	182	82	2,272	4	90,025	38,850	22,875	22,285
Springvale township	75	8,151	3,782	19	570	690	912	461	1,261	456	443,790	262,040	154,590	65,547
We-Watam township	7	9,181	1,953	39	812	467	2,215	848	1,707	1,140	179,100	90,550	53,925	34,540
West Traverse township	53	4,225	1,499	8	510	440	280	71	89	10	43,305	24,450	14,800	5,375
											190,050	112,250	68,532	28,400
Genesee County	2,907	293,915	159,597	4,293	21,804	43,515	23,066	15,975	9,018	23,177	23,850,454	10,532,382	5,363,385	1,989,499
Argentine township	137	18,898	8,192	133	1,709	2,710	1,935	354	699	3,262	897,150	400,960	185,700	74,274
Atlas township	172	20,656	9,147	164	1,312	2,973	2,018	1,511	689	3,262	1,565,050	662,262	322,300	118,935
Burton township	70	7,608	4,229	36	241	1,596	661	538	21	496	798,750	278,500	155,050	65,800
Clayton township	191	19,645	12,024	81	485	2,956	1,987	863	127	1,712	1,578,998	803,550	381,100	153,347
Davison township	144	17,381	8,957	229	182	2,686	2,110	1,467	394	1,416	1,523,950	759,565	382,500	130,880
Deaton township	202	16,012	6,982	423	1,941	3,625	699	977	610	1,455	1,473,815	695,425	402,550	92,741
Flint township	182	13,315	7,559	314	976	1,839	994	552	73	317	1,871,950	753,300	303,600	123,045
Flushing township	178	15,829	8,118	369	1,268	2,852	1,453	656	151	832	1,299,490	594,420	328,050	140,216
Forest township	205	19,860	7,281	257	2,528	3,043	2,631	919	854	2,167	1,102,636	605,400	286,850	64,983
Gaines township	163	12,815	12,048	78	1,282	2,148	1,836	801	358	1,066	1,020,240	447,565	214,100	165,353
Grand Blanc township	148	12,316	7,723	185	370	1,620	1,038	466	217	697	1,284,900	559,700	322,850	145,965
Montrouze township	121	15,333	7,969	167	1,532	990	1,565	2,272	142	766	1,407,650	643,800	385,000	109,162
Mound Morris township	263	19,698	8,835	495	2,418	3,360	2,847	460	213	580	1,271,900	709,850	385,000	146,162
Mundy township	169	11,653	6,623	149	970	2,241	1,046	137	177	510	888,490	339,050	187,200	57,198
Richfield township	211	19,662	11,320	99	1,099	2,486	1,076	800	268	1,323	1,667,055	781,660	389,450	170,157
Theford township	182	13,609	10,667	222	1,294	3,062	1,717	1,087	433	1,374	1,351,510	614,290	284,010	120,065
Vienna township	144	13,809	7,151	224	1,325	1,699	1,399	761	413	837	1,007,970	464,400	232,925	107,850
Gladwin County	1,107	139,091	49,117	618	2,699	11,713	44,234	11,587	4,355	6,147	3,867,689	1,874,821	939,295	425,448
Beaverton township	192	9,734	3,792	77	390	480	4,166	218	311	477	315,050	146,300	81,050	34,000
Bentley township	58	6,862	2,242	13	14	14	4,322	48	21	231	171,400	57,750	40,630	19,990
Billings township	25	4,327	1,417	22	29	210	1,765	556	94	303	108,550	49,200	26,225	17,915
Bourret township	16	1,925	424	48	127	87	661	146	178	54	39,200	18,050	8,600	5,845
Buckeye township	81	10,146	3,618	51	382	1,076	2,295	2,302	224	196	259,600	123,400	60,800	21,275
Butman township	39	12,458	4,812	126	398	1,273	4,293	537	543	556	341,400	162,350	74,975	29,848
Clawton township	17	1,723	426	29	114	37	270	498	342	66	42,600	18,160	8,100	4,325
Grim township	16	2,090	564	39	20	39	1,435	10	704	41	481,190	257,813	125,600	64,780
Grout township	137	17,496	7,224	136	112	1,328	6,841	528	128	41	35,300	17,750	10,550	2,885
Hay township	39	4,749	1,065											

AGRICULTURE—MICHIGAN

NUMBER OF FARMS, FARM ACREAGE, AND SPECIFIED FARM VALUES, BY COUNTIES AND MINOR CIVIL DIVISIONS: 1930—Continued

COUNTY AND MINOR CIVIL DIVISION	Number of farms April 1, 1930	ALL LAND IN FARMS, APRIL 1, 1930, CLASSIFIED ACCORDING TO USE IN 1929									SPECIFIED FARM VALUES, APRIL 1, 1930			
		All land in farms (acres)	Crop land			Pasture land			Wood-land not used for pasture (acres)	All other land in farms (acres)	Farm land and buildings (dollars)	All farm buildings (dollars)	Farmers' dwellings (dollars)	Farm implements and machinery (dollars)
			Crops harvested (acres)	Crop failure (acres)	Idle or fallow (acres)	Plow-able (acres)	Wood-land (acres)	All other (acres)						
Gegebic County 1.....	728	35,892	11,677	223	1,276	1,918	10,381	5,071	2,984	2,382	3,265,408	1,778,345	1,678,680	327,948
Bessemer township.....	224	10,420	3,685	20	117	234	2,622	2,743	322	777	1,029,520	629,625	418,060	85,380
Erwin township.....	77	3,799	1,457	8	77	83	1,066	598	108	372	279,796	142,525	81,650	31,528
Ironwood township.....	316	15,959	5,221	137	698	1,035	5,298	1,249	1,578	743	1,546,379	790,895	453,975	161,323
Marenisco township.....	17	1,686	320	13	106	114	224	172	545	189	70,500	33,800	18,400	8,778
Wakefield township.....	92	4,028	1,094	45	278	452	1,141	309	428	281	339,420	181,500	105,595	40,940
Grand Traverse County	1,332	138,064	55,925	1,048	13,989	21,991	16,713	6,411	10,368	9,681	7,661,150	3,625,988	1,867,735	651,270
Acme township.....	108	12,390	5,494	42	1,339	2,473	1,335	446	586	676	741,600	381,900	190,000	76,295
Blair township.....	124	13,254	4,668	87	911	1,952	1,805	950	698	1,083	495,550	267,850	138,350	46,735
East Bay township.....	82	7,784	2,730	128	986	1,361	1,108	176	843	457	384,450	214,983	109,810	43,385
File Lake township.....	49	5,376	1,710	123	665	1,196	953	209	271	247	108,450	85,930	46,975	21,645
Garfield township.....	139	13,777	6,613	75	417	2,935	1,163	455	738	1,337	1,121,460	496,850	245,900	107,795
Grant township.....	119	12,135	4,979	66	833	1,819	2,124	256	1,301	757	436,450	186,000	86,425	37,708
Green Lake township.....	40	4,748	1,394	48	635	863	785	230	525	136	115,390	61,450	34,475	15,660
Long Lake township.....	99	10,843	3,816	68	942	2,085	1,308	628	829	1,167	474,000	225,900	87,650	53,280
Mayfield township.....	138	16,022	6,833	91	1,852	1,840	2,047	761	549	1,049	565,050	346,250	170,400	71,095
Paradise township.....	114	15,494	5,513	149	2,787	1,787	1,808	1,488	1,208	754	389,500	216,975	113,400	64,997
Peninsula township.....	221	18,594	7,601	46	1,349	1,306	754	487	1,476	605	2,311,100	908,750	437,700	204,713
Union township.....	20	2,962	456	101	141	754	459	200	551	320	70,400	30,050	15,450	10,368
Whitewater township.....	79	8,685	3,918	22	1,072	1,618	1,069	155	463	368	408,850	205,100	121,150	47,210
Gratiot County	3,315	318,521	185,448	4,648	14,742	31,700	42,221	16,597	3,610	19,555	25,650,465	10,849,323	5,203,489	2,349,345
Arcada township.....	192	19,461	10,671	313	568	3,149	2,347	1,184	222	1,007	1,509,350	570,100	282,200	122,040
Bethany township.....	253	20,537	13,454	171	598	2,269	1,736	956	178	1,205	1,855,090	882,600	404,200	201,803
Elba township.....	201	17,061	9,200	322	1,150	1,788	3,400	175	120	846	1,233,500	460,500	191,240	96,115
Emerson township.....	213	21,245	15,115	140	262	1,262	2,466	604	197	1,199	2,116,400	858,450	399,500	204,375
Fulton township.....	188	18,192	10,162	217	476	2,165	2,412	1,297	150	1,314	1,264,060	529,825	258,500	139,910
Hamilton township.....	136	13,453	6,711	92	335	1,215	2,196	1,451	228	362	959,150	393,500	204,800	73,032
Ithaca township.....	32	1,713	602	107	159	308	69	10	34	94	219,700	107,700	55,750	21,920
Lafayette township.....	228	21,684	15,087	155	169	1,631	2,685	574	110	1,253	2,025,180	735,300	373,100	191,840
Newark township.....	201	21,216	12,885	70	798	2,281	1,722	2,236	335	949	1,998,650	988,890	353,200	158,445
New Haven township.....	195	20,403	11,897	106	897	2,301	1,638	1,787	299	1,958	1,499,650	720,050	332,800	128,820
North Shade township.....	219	22,095	13,929	297	711	1,536	2,924	963	255	1,680	2,316,720	1,040,843	481,830	189,315
North Star township.....	212	20,203	12,929	286	782	1,790	2,529	607	167	1,133	1,787,950	753,800	409,100	168,370
Pine River township.....	214	20,260	11,565	186	788	1,806	3,017	518	298	1,482	1,551,070	699,115	410,619	172,367
Seville township.....	212	19,858	9,681	507	2,167	2,912	2,165	1,241	322	963	1,003,305	445,875	214,200	95,519
Summer township.....	186	20,528	9,149	262	2,122	1,669	3,125	2,447	489	1,265	1,124,720	452,625	208,750	102,230
Washington township.....	214	20,198	9,900	613	2,012	1,847	4,732	200	161	1,233	1,380,550	459,900	273,300	79,275
Wheeler township.....	219	20,414	12,761	451	829	2,451	2,438	347	35	1,112	1,785,470	690,260	290,350	183,949
Hillsdale County	3,544	340,414	168,036	2,834	23,692	47,389	32,995	36,075	7,189	22,304	19,148,745	10,975,478	5,515,345	2,144,938
Adams township.....	217	20,806	10,422	172	379	3,335	1,758	2,971	417	1,352	1,847,760	743,875	385,750	99,029
Allen township.....	218	20,389	9,968	118	1,086	1,970	2,168	2,887	363	1,229	1,108,810	632,600	323,750	134,163
Amboy township.....	174	17,711	8,414	29	779	1,002	2,432	3,569	311	1,175	956,460	462,805	215,225	100,355
Cambria township.....	216	20,969	9,823	154	1,932	3,190	1,579	2,388	479	1,424	1,067,350	712,000	380,400	114,935
Camden township.....	243	22,349	11,065	221	1,853	2,650	2,345	2,162	683	1,370	1,264,095	807,095	387,250	177,161
Fayette township.....	111	13,046	6,296	124	965	2,622	736	1,230	192	891	818,820	443,730	229,550	81,460
Hillsdale township.....	110	8,006	3,976	178	886	1,254	532	409	157	614	591,420	312,500	196,050	48,241
Jefferson township.....	246	20,980	9,650	179	1,272	3,305	2,112	2,105	532	1,823	1,029,390	582,400	333,320	75,720
Litchfield township.....	201	20,410	10,967	125	1,648	2,420	1,747	2,069	243	1,191	1,187,390	609,150	314,450	139,890
Pittsford township.....	124	16,692	7,594	304	1,830	2,965	1,790	615	755	1,705	814,355	438,108	191,600	103,700
Ransom township.....	243	20,318	10,376	237	671	4,780	2,103	847	231	1,073	1,261,230	774,950	379,000	125,800
Ransom township.....	201	18,085	8,970	19	1,269	1,106	2,071	3,745	109	796	878,790	444,100	224,900	115,116
Reading township.....	216	19,865	11,067	126	1,445	2,620	1,937	1,498	329	844	1,171,780	724,850	319,350	171,185
Scipio township.....	126	14,822	7,044	148	1,421	3,180	817	897	378	937	699,770	382,610	173,325	67,621
Somerset township.....	155	20,001	7,946	64	876	3,346	1,809	3,485	462	1,983	939,900	537,600	282,875	114,220
Wheatland township.....	220	21,584	10,483	248	1,578	2,614	2,472	2,208	882	1,129	1,263,980	740,785	354,450	162,309
Woodbridge township.....	213	17,285	8,079	167	1,915	2,130	2,918	702	295	1,079	911,750	578,150	298,700	116,106
Wright township.....	310	27,096	15,926	222	1,277	2,800	2,463	2,288	431	1,689	1,885,145	1,047,450	555,100	205,935
Houghton County	1,840	145,020	53,614	1,146	3,568	7,197	39,175	13,346	16,344	10,832	5,506,938	2,479,200	1,233,840	683,605
Adams township.....	84	4,405	2,404	64	180	169	690	309	487	193	167,385	76,345	39,625	20,992
Calumet township.....	165	8,705	3,565	144	458	745	1,539	1,221	949	664	243,558	98,200	58,825	31,642
Chassell township.....	167	14,331	6,090	143	411	1,109	6,455	168	395	580	537,010	280,960	137,075	67,686
Duncan township.....	54	5,841	1,653	5	473	1,285	1,350	92	860	128	200,400	84,825	40,000	22,025
Elm River township.....	16	695	207	2	123	1	137	53	40	102	31,175	11,000	6,450	4,350
Franklin township.....	134	8,063	3,118	96	351	907	1,869	835	598	319	263,175	117,325	64,275	33,023
Hancock township.....	61	5,173	1,855	46	261	160	1,104	1,278	153	318	202,240	87,325	41,310	17,362
Laird township.....	156	14,655	3,429	80	179	57	4,621	640	4,116	1,633	400,350	219,355	112,615	61,830
Oscoda township.....	140	9,316	4,822	183	385	332	1,784	673	553	584	325,415	131,125	64,190	69,172

AGRICULTURE—MICHIGAN

NUMBER OF FARMS, FARM ACREAGE, AND SPECIFIED FARM VALUES, BY COUNTIES AND MINOR CIVIL DIVISIONS: 1930—Continued

COUNTY AND MINOR CIVIL DIVISION	Number of farms April 1, 1930	ALL LAND IN FARMS, APRIL 1, 1930, CLASSIFIED ACCORDING TO USE IN 1929								SPECIFIED FARM VALUES, APRIL 1, 1930				
		Crop land				Pasture land			Wood-land not used for pasture	All other land in farms	Farm land and buildings	All farm buildings	Farmers' dwellings	Farm implements and machinery
		All land in farms	Crops harvested	Crop failure	Idle or fallow	Plow-able	Wood-land	All other						
									(acres)	(acres)	(acres)	(acres)	(acres)	(acres)
Huron County—Continued.														
Dwight township	180	23,049	14,988	82	629	3,961	1,932	74	157	1,236	1,068,975	430,000	228,100	96,275
Fairhaven township	168	9,647	5,153	620	395	794	1,413	58	184	1,030	843,580	493,000	252,900	82,670
Gere township	25	3,589	1,929	108	137	168	351	732	20	118	164,100	74,000	34,700	15,607
Grant township	136	18,396	10,570	142	944	2,743	2,752	238	271	936	949,400	493,600	247,310	96,920
Hume township	137	16,497	9,479	129	852	1,783	1,979	562	693	1,079	701,550	312,650	142,225	106,907
Huron township	141	19,539	8,372	174	1,117	2,273	5,198	1,162	137	1,187	850,815	370,350	148,925	85,420
Lake township	63	7,815	4,755	130	159	849	794	197	390	541	420,300	216,760	82,400	69,480
Lincoln township	160	19,372	10,965	150	942	2,598	4,065	230	39	862	882,800	381,175	174,655	89,562
McKinley township	98	11,698	7,598	304	87	774	1,411	160	628	736	900,251	433,855	200,798	112,891
Meadow township	157	19,240	10,786	143	1,406	2,858	2,842	715	110	880	863,070	411,275	194,200	117,730
Oliver township	196	21,296	13,472	446	365	5,540	1,892	224	75	1,192	1,284,950	639,000	307,500	126,945
Paris township	193	22,032	13,311	130	1,263	3,130	1,198	790	311	1,899	1,030,400	517,100	251,250	98,315
Port Austin township	59	7,767	4,183	213	381	887	1,052	772	24	255	435,900	170,850	103,450	50,930
Rubicon township	87	11,771	6,400	151	454	1,774	910	1,554	102	428	519,925	271,650	124,600	61,797
Sand Beach township	219	22,270	12,402	245	1,471	4,061	2,582	394	75	1,300	1,114,475	550,675	289,825	108,415
Sebewaing township	232	19,844	13,534	264	225	1,787	1,576	267	126	1,845	1,840,800	824,100	426,800	266,865
Sheridan township	164	26,692	16,612	348	1,163	2,446	4,276	585	298	964	1,070,600	497,300	237,850	109,841
Sherman township	230	26,728	16,283	108	1,284	1,960	1,960	3,564	270	1,573	1,435,875	622,950	310,275	116,925
Sigel township	152	20,446	12,287	134	1,186	3,217	1,950	388	230	994	1,086,500	604,150	295,850	108,175
Verona township	179	19,032	9,311	119	927	3,210	2,829	679	459	1,506	990,900	542,600	265,150	94,800
Winnet township	238	21,945	13,499	384	473	1,999	1,482	117	100	1,889	2,079,850	1,300,025	636,250	278,712
Ingham County	2,961	304,245	146,018	4,161	21,890	33,571	25,020	42,809	7,832	21,103	23,898,307	10,975,914	5,655,955	2,098,278
Abiesden township	217	21,673	11,462	292	1,286	2,966	1,701	547	1,633	1,668,550	835,275	382,800	136,575	
Amelia township	224	21,543	11,242	153	1,205	2,820	2,813	2,181	488	1,141	1,660,895	892,540	418,300	162,664
Bunker Hill township	153	18,973	7,381	347	2,506	1,701	1,305	3,796	634	1,569	990,635	520,840	263,625	88,832
Debt township	226	16,267	8,342	412	1,704	1,794	1,487	1,304	205	1,079	1,969,700	944,000	514,100	171,273
Ingham township	154	18,322	8,329	239	1,322	1,877	673	3,927	669	1,039	1,045,810	535,127	274,325	74,400
Lansing township	165	6,138	3,256	85	842	612	304	435	89	544	1,622,800	628,025	291,875	60,992
Lery township	184	19,676	10,997	119	989	1,680	1,848	2,863	295	1,245	1,537,620	735,440	379,150	170,685
Leslie township	204	21,902	10,892	417	907	1,731	1,846	4,872	287	950	1,379,695	722,875	350,550	134,749
Locke township	190	20,762	10,623	293	2,272	2,969	1,534	1,277	427	1,367	1,424,665	647,635	328,750	118,604
Meridian township	178	16,671	7,744	177	1,640	1,953	1,182	1,846	143	1,386	1,985,880	911,500	405,885	172,698
Onondaga township	224	22,919	9,847	461	2,133	3,498	1,942	4,615	650	834	1,170,100	539,275	275,550	117,065
Stockbridge township	161	26,125	8,549	335	1,659	1,148	1,645	3,757	1,088	1,944	1,045,700	547,700	290,925	89,410
Vevay township	241	21,471	11,120	182	1,142	3,173	1,273	2,778	323	1,480	1,912,467	849,382	434,500	176,590
Wheatfield township	156	18,579	9,583	294	1,076	2,262	1,761	1,770	504	1,440	1,463,180	665,610	316,720	150,549
White Oak township	189	23,629	10,446	384	1,249	2,297	2,432	3,459	700	1,712	1,263,370	668,635	357,200	166,902
Williamston township	153	17,161	8,973	91	374	2,199	1,659	1,779	262	1,803	1,222,180	532,900	262,000	116,486
Ionia County	2,633	322,450	168,191	4,638	18,485	40,231	28,289	31,511	6,526	24,615	19,814,839	10,160,868	4,948,497	2,347,201
Berlin township	177	24,047	12,891	477	740	3,837	1,275	3,143	487	1,197	1,482,758	860,389	368,823	201,910
Boston township	213	19,494	8,485	187	1,555	2,996	1,819	2,774	425	1,223	1,165,900	607,410	301,000	104,799
Campbell township	229	22,222	11,677	182	1,222	1,859	2,608	2,210	210	2,254	1,355,820	708,450	348,000	176,131
Danby township	208	20,644	10,262	299	1,163	2,116	1,431	2,461	443	2,489	1,132,000	497,375	266,800	92,835
Easton township	146	16,263	7,859	179	1,060	2,380	1,606	2,491	255	723	968,426	556,283	277,266	115,912
Ionia township	168	18,975	10,584	199	907	3,166	1,388	1,349	210	1,076	1,273,810	630,800	296,400	139,265
Keene township	179	20,075	10,194	291	1,604	2,884	1,894	1,613	385	1,710	1,104,350	641,150	305,700	112,621
Lyons township	139	19,570	10,456	263	1,124	2,026	2,538	1,982	235	1,146	1,281,950	694,000	240,400	128,150
North Plains township	149	21,255	11,175	297	1,062	1,661	1,723	2,257	553	2,587	1,021,980	493,625	260,600	115,355
Odessa township	218	21,521	12,132	289	1,666	3,097	1,182	1,365	817	1,306	1,805,795	764,915	385,000	156,719
Orange township	136	22,374	12,267	519	1,847	3,165	1,785	2,486	264	1,169	1,495,855	825,405	378,025	208,823
Orleans township	124	17,496	8,599	225	1,704	2,447	1,181	1,229	614	1,797	1,122,005	612,700	300,100	164,490
Otsego township	166	16,621	8,132	136	1,414	2,135	1,440	1,228	870	1,492	1,106,050	545,150	223,058	120,468
Portland township	177	19,796	11,410	411	933	2,649	1,736	1,923	471	1,168	1,482,669	735,210	348,458	176,892
Ronald township	167	19,964	9,631	231	1,264	2,106	2,320	1,829	670	1,710	876,000	424,600	224,850	115,710
Sebewa township	193	22,699	12,687	248	662	2,377	2,663	1,682	211	1,559	1,348,250	697,506	288,425	218,617
Iscoco County	632	91,390	38,644	834	2,155	10,169	28,178	14,966	5,223	5,546	2,650,633	1,180,370	557,875	361,457
Alabaster township	31	4,948	1,395	23	35	394	1,823	821	309	238	163,800	59,775	31,675	10,076
Au Sable township	4	203	56	1	12	45	45	47	42	58	9,500	5,050	3,100	690
Baldwin township	36	4,971	1,645	34	170	720	1,414	459	441	88	121,550	64,900	31,100	18,336
Burleigh township	96	11,292	4,271	50	43	1,679	611	4,181	91	366	384,100	162,950	84,500	27,090
Grant township	63	7,395	2,223	12	406	1,162	2,461	720	176	235	163,672	77,100	39,350	15,615
Oscoda township	9	3,390	790	99	114	351	323	70	703	168,346	113,495	16,225	21,050	
Plainfield township	104	18,753	4,893	331	440	1,487	6,541	4,391	190	510	361,640	168,500	83,400	39,806
Reno township	65	15,115	3,779	171	479	1,068	6,010	2,313	866	439	355,800	158,750	66,950	34,985
Sherman township	53	7,584	2,294	12	163	761	3,517	64	903	380	183,000	69,550	34,925	14,090
Tawas township	123	12,863	4,926	117	195	2,112	3,714	830	155	820	459,425	199,250	113,560	47,683
Wilber township	54	9,486	2,218	83	113	705	1,691	866	2,065	1,725	210,100	101,050	53,100	32,786
Iron County	801	92,466	17,933	198	1,586	3,669	15,755	7,312	8,944	7,30				

AGRICULTURE—MICHIGAN

NUMBER OF FARMS, FARM ACREAGE, AND SPECIFIED FARM VALUES, BY COUNTIES AND MINOR CIVIL DIVISIONS: 1930—Continued

COUNTY AND MINOR CIVIL DIVISION	Number of farms April 1, 1930	ALL LAND IN FARMS, APRIL 1, 1930, CLASSIFIED ACCORDING TO USE IN 1929								SPECIFIED FARM VALUES, APRIL 1, 1930				
		All land in farms (acres)	Crop land			Pasture land			Wood-land not used for pasture (acres)	All other land in farms (acres)	Farm land and buildings (dollars)	All farm buildings (dollars)	Farmers' dwellings (dollars)	Farm implements and machinery (dollars)
			Crops harvested (acres)	Crop failure (acres)	Idle or fallow (acres)	Plow-able (acres)	Wood-land (acres)	All other (acres)						
Isabella County—														
Continued.														
Deerfield township.....	146	16,540	8,300	240	774	1,251	3,508	604	1,125	738	775,990	302,750	141,655	99,050
Denver township.....	113	11,688	7,093	272	218	643	1,088	1,728	88	561	649,525	319,800	147,150	61,101
Fremont township.....	150	18,924	8,626	378	843	1,352	2,561	1,307	969	1,808	694,600	321,700	139,250	69,220
Gilmore township.....	110	13,536	5,374	93	753	1,625	2,786	1,794	243	773	535,100	255,400	126,775	46,060
Isabella township.....	193	21,055	11,959	299	542	2,991	2,860	1,351	86	967	1,389,605	592,425	282,225	134,265
Lincoln township.....	202	21,161	12,180	308	721	1,946	3,057	793	634	1,572	1,394,745	671,275	328,225	169,180
Nottawa township.....	161	15,716	11,221	215	245	1,666	1,225	2,601	201	1,342	1,380,050	687,910	303,850	137,335
Rolland township.....	147	17,518	7,379	265	804	2,532	1,709	3,198	372	1,259	607,835	286,100	141,500	74,660
Sherman township.....	97	13,714	4,331	103	1,029	1,336	2,876	1,381	438	1,720	317,400	155,785	84,235	38,467
Union township.....	228	18,753	11,702	784	308	1,727	1,952	992	314	934	1,714,090	904,550	497,760	212,900
Vernon township.....	171	21,135	10,268	50	435	3,177	3,326	2,981	58	890	1,167,910	486,150	219,625	116,000
Wise township.....	145	16,229	7,650	292	1,302	1,873	2,872	1,517	142	581	822,500	367,650	184,350	97,998
Jackson County.....	2,908	362,083	164,477	4,149	32,707	53,584	23,472	47,075	13,296	31,343	22,261,498	11,287,760	6,075,115	1,890,177
Blackman township.....	131	16,201	7,621	499	948	1,626	1,475	2,562	381	1,289	1,698,740	780,950	411,250	161,955
Columbia township.....	188	21,331	9,272	280	1,723	3,730	1,883	2,673	833	937	1,656,650	694,315	402,100	103,104
Concord township.....	137	19,010	9,147	88	1,234	2,330	882	3,018	802	1,509	1,004,400	441,300	232,500	62,915
Grass Lake township.....	177	26,613	10,679	149	2,037	4,712	1,460	4,137	646	1,784	1,639,820	876,700	456,500	124,674
Hanover township.....	147	18,048	7,764	169	1,099	4,492	1,049	1,649	856	980	860,005	403,075	200,700	75,888
Henrietta township.....	137	18,713	8,707	129	1,266	2,069	1,073	3,020	778	1,311	1,087,293	594,590	323,450	105,865
Leon township.....	204	18,230	6,007	199	2,563	2,832	1,444	1,240	524	2,801	1,269,259	696,650	410,865	121,018
Liberty township.....	141	17,397	6,444	197	1,475	3,848	1,230	1,274	1,288	1,641	836,520	390,525	215,535	77,295
Napoleon township.....	129	15,060	6,373	137	1,531	1,754	1,819	1,160	741	1,545	1,019,450	475,850	324,600	66,655
Norvell township.....	104	17,642	5,051	211	1,710	3,011	1,262	2,786	807	2,204	983,318	437,050	196,750	82,084
Parma township.....	146	21,063	10,312	276	660	3,969	1,035	2,720	633	1,198	1,149,825	643,600	367,200	117,737
Pulaski township.....	152	18,914	8,149	160	2,443	3,180	1,737	1,698	862	1,802	1,260,700	736,610	290,150	97,425
Rives township.....	223	20,920	8,618	69	3,496	1,554	1,041	4,372	468	1,302	1,408,520	708,840	403,500	116,800
Sandstone township.....	187	19,427	8,657	296	1,515	2,866	1,916	2,576	364	1,237	1,408,520	708,840	403,500	116,800
Spring Arbor township.....	172	20,348	9,506	291	1,827	2,173	1,229	2,676	857	1,721	1,340,663	708,840	403,500	116,800
Springport township.....	168	19,735	9,636	293	1,438	2,115	1,149	2,678	488	1,888	874,475	476,950	245,850	96,675
Summit township.....	73	7,769	3,039	198	1,000	1,271	1,620	789	376	841	904,750	383,550	228,600	51,700
Tompkins township.....	148	20,201	8,755	209	1,901	3,153	1,620	2,066	723	1,594	1,057,850	526,590	290,250	102,685
Waterloo township.....	144	25,861	9,500	299	1,561	2,879	1,914	3,663	1,446	4,509	1,103,175	609,100	286,500	90,500
Kalamazoo County.....	2,731	268,696	123,212	4,316	35,594	36,817	14,141	19,234	7,060	27,492	19,442,881	8,594,800	5,344,090	1,761,455
Alamo township.....	195	17,826	6,920	207	3,468	2,163	1,323	1,548	531	1,646	1,072,806	522,090	308,420	103,116
Brady township.....	187	21,852	10,378	240	2,502	2,586	1,221	1,380	496	3,049	1,228,472	505,924	231,400	103,440
Charleston township.....	125	13,850	6,244	234	1,462	2,513	679	800	762	1,166	872,800	445,500	236,425	81,018
Climax township.....	149	18,545	8,956	141	2,132	1,088	1,263	3,347	499	1,119	925,710	456,870	237,050	89,970
Comstock township.....	246	17,312	8,241	392	2,388	2,595	1,097	1,279	481	1,039	1,705,768	928,450	521,909	170,174
Cooper township.....	193	17,752	6,097	364	3,094	3,879	1,899	630	326	1,695	1,321,125	710,955	463,625	114,731
Kalamazoo township.....	263	8,560	4,739	120	819	776	235	566	209	1,086	2,274,000	1,224,220	621,650	189,512
Oshkimo township.....	186	15,527	6,380	394	996	3,105	324	464	519	3,339	910,665	484,425	288,940	89,666
Pavilion township.....	170	18,259	8,658	306	1,782	2,967	1,312	1,286	598	1,950	1,130,250	628,225	335,100	129,910
Portage township.....	198	14,360	6,134	179	1,970	1,628	690	949	532	2,378	1,085,520	608,225	335,100	129,910
Prairie Ronde township.....	110	19,130	10,124	176	1,829	2,060	765	1,255	1,009	1,882	1,065,965	543,375	278,400	101,632
Richland township.....	127	17,728	8,750	66	1,904	3,469	557	1,038	535	1,499	1,100,840	590,700	306,420	82,420
Ross township.....	152	15,067	5,649	224	3,397	3,014	924	403	362	1,084	836,320	297,450	121,100	66,690
Schoolcraft township.....	102	15,736	8,378	294	2,109	1,720	439	1,316	171	1,316	937,820	474,620	282,900	77,947
Texas township.....	150	15,270	5,993	875	3,263	2,150	611	413	557	1,403	937,820	474,620	282,900	77,947
Wakeshma township.....	178	21,932	11,565	104	1,794	1,774	1,842	2,549	373	1,931	1,258,060	619,850	227,500	123,110
Kalkaska County¹.....	490	72,636	32,087	478	6,767	10,097	14,954	3,911	8,778	5,554	1,487,110	731,260	382,130	211,180
Blue Lake township.....	5	740	150	5	10	5	396	63		111	10,500	2,550	1,550	1,100
Boardman township.....	55	8,784	2,624	81	836	2,143	1,249	423	560	918	142,760	87,150	40,975	14,530
Clearwater township.....	72	8,097	2,449	43	1,096	1,130	1,089	271	1,414	575	209,530	103,405	57,960	22,840
Cold Springs township.....	27	2,162	609	23	71	217	300	361	344	227	53,050	25,600	14,400	7,450
Excelsior township.....	45	6,707	2,637	39	617	805	965	80	1,202	422	143,550	82,300	33,685	28,330
Garfield township.....	38	5,859	1,537	11	289	849	1,917	100	910	246	84,805	41,500	22,000	16,330
Kalkaska township.....	49	7,474	2,462	210	866	992	1,260	822	630	162	160,800	80,110	43,250	26,260
Oliver township.....	14	2,237	707	9	176	214	596	144	144	162	84,805	41,115	9,500	6,915
Orange township.....	64	10,881	3,714	10	242	2,101	3,088	450	690	407	299,090	118,900	58,750	24,570
Rapid River township.....	37	5,991	1,682	14	1,434	414	1,264	86	923	347	111,160	54,625	29,040	26,300
Springfield township.....	58	7,851	2,070	81	773	956	1,034	901	518	823	166,600	87,880	50,000	27,350
Wilson township.....	16	3,026	493	2	257	181	758	60	187	678	38,260	19,475	10,500	5,950
Township 25, range 5.....	7	1,000	330		75		258		40	265	13,300	5,800	2,900	3,530
Township 25, range 6.....	3	1,807	33		20	90	730		930	4	9,600	4,600	1,600	885
Kent County.....	4,422	392,061	182,872	4,520	35,108	43,887	34,062	32,322	17,910	39,380	33,621,284	15,847,563	7,977,977	2,952,790
Ada township.....	165	16,499	6,179	358	1,510	1,111	1,472	2,441	929	2,499	986,010	453,600	294,450	47,785
Alcona township.....	188	15,960	6,748	130	1,474	1,043	1,579	2,033	784	2,249	801,650	461,950	293,125	84,881

AGRICULTURE—MICHIGAN

NUMBER OF FARMS, FARM ACREAGE, AND SPECIFIED FARM VALUES, BY COUNTIES AND MINOR CIVIL DIVISIONS: 1930—Continued

COUNTY AND MINOR CIVIL DIVISION	Number of farms April 1, 1930	ALL LAND IN FARMS, APRIL 1, 1930, CLASSIFIED ACCORDING TO USE IN 1929								SPECIFIED FARM VALUES, APRIL 1, 1930				
		All land in farms (acres)	Crop land			Pasture land			Wood-land not used for pasture (acres)	All other land in farms (acres)	Farm land and buildings (dollars)	All farm buildings (dollars)	Farmers' dwellings (dollars)	Farm implements and machinery (dollars)
			Crops harvested (acres)	Crop failure (acres)	Idle or fallow (acres)	Plow-able (acres)	Wood-land (acres)	All other (acres)						
Kent County—Continued.														
Solon township.....	164	18,360	7,186	286	1,785	1,380	2,788	1,837	1,047	2,051	1,047,440	499,100	226,000	84,695
Sparta township.....	196	16,719	9,250	145	818	3,303	1,153	1,233	649	1,596,685	725,000	420,550	151,066	
Spencer township.....	187	16,775	6,886	149	1,448	1,319	2,226	1,479	1,451	1,937	831,869	435,955	195,850	81,745
Tyrone township.....	198	17,024	7,687	170	828	679	4,469	1,146	527	1,318	1,095,350	520,950	277,600	128,460
Vereen township.....	143	18,207	7,026	84	2,162	3,780	936	843	1,502	1,484	789,800	342,340	100,400	76,100
Walker township.....	170	9,679	5,331	24	678	1,180	585	957	304	443	1,569,250	565,337	313,937	95,912
Wyoming township.....	211	8,774	4,175	178	1,692	1,306	540	236	69	578	1,673,800	717,250	468,700	113,275
Keweenaw County														
Alouez township.....	88	3,345	1,828	26	119	311	1,213	365	1,185	300	149,510	79,150	36,800	30,530
Houghton township.....	9	890	216	26	116	80	90	116	264	42	24,980	7,650	3,900	4,440
All other minor civil divs. (3).....	5	447	88	13	13	80	80	131	131	135	7,950	2,770	1,700	1,650
Lake County														
Chase township.....	116	17,992	6,127	144	966	2,091	4,564	2,599	644	857	588,175	256,050	118,525	79,897
Cherry Valley township.....	17	3,187	316	95	555	73	145	1,321	180	552	30,950	10,720	5,825	1,350
Dover township.....	44	5,360	1,344	32	373	350	1,638	1,097	553	173	141,450	74,250	42,300	20,825
Eden township.....	17	3,364	442	63	19	21	936	53	870	970	37,798	13,200	6,975	6,270
Eik township.....	48	4,720	774	82	110	11	3,333	160	160	240	167,700	71,195	34,250	15,469
Ellsworth township.....	66	11,148	2,468	84	909	2,061	2,963	1,107	1,332	224	259,425	123,300	58,550	40,440
Lake township.....	41	4,593	1,267	18	294	677	2,185	163	35	54	170,200	71,025	39,275	18,940
Newkirk township.....	44	16,276	2,321	52	289	362	2,935	1,895	2,281	141	255,270	103,900	45,200	34,425
Peacock township.....	11	808	172	10	60	60	418	12	60	76	21,000	8,600	3,600	2,325
Plover township.....	57	9,279	2,510	49	803	1,432	1,323	2,096	562	302	205,300	104,000	47,700	36,080
Pleasant Plains township.....	3	527	87	39	39	39	1,410	41	127	451	12,900	5,000	2,700	1,125
Sable township.....	34	3,223	685	22	122	122	1,833	393	127	451	90,100	40,450	22,870	11,625
Street Water township.....	24	2,622	350	22	169	169	963	289	172	51	58,800	24,000	13,625	6,035
Weber township.....	18	2,135	394	23	36	36	671	160	561	351	43,700	23,850	11,800	6,810
Yates township.....	11	1,280	155	189	13	13	485	73	351	50	14,800	6,300	2,800	3,175
Lapeer County														
Almont township.....	164	18,973	11,104	403	635	2,242	1,325	2,142	339	785	1,809,850	788,800	364,700	168,085
Arcadia township.....	197	22,553	8,226	118	1,212	2,086	3,791	3,738	1,311	2,071	1,095,200	396,500	185,300	86,770
Attica township.....	182	17,756	9,398	76	539	3,191	1,801	991	669	1,291	1,187,600	549,600	254,525	127,950
Burlington township.....	168	18,780	9,880	24	1,267	4,531	1,715	1,364	254	725	962,500	436,975	214,900	84,260
Burnside township.....	263	35,972	17,645	121	345	12,972	2,330	65	188	908	1,824,000	801,925	376,975	198,410
Deerfield township.....	169	20,422	9,073	153	1,127	1,569	3,869	2,938	461	1,283	937,950	315,350	141,500	80,920
Dryden township.....	164	18,269	8,645	97	1,063	3,280	1,049	1,537	719	1,278	1,577,700	652,750	300,400	128,467
Ebbs township.....	156	17,459	8,662	250	1,030	2,491	1,532	1,535	876	1,547	1,041,700	416,000	233,150	94,650
Goodland township.....	177	24,859	9,387	261	825	2,416	1,384	3,985	414	1,057	1,224,900	577,800	278,400	125,954
Hadley township.....	158	18,652	7,862	278	906	3,491	1,530	1,114	1,294	2,079	1,356,150	603,800	310,150	107,520
Imley township.....	220	18,793	10,371	449	1,041	2,618	1,162	1,377	193	1,582	1,583,765	821,075	309,000	157,862
Lapeer township.....	187	21,530	8,659	154	2,215	2,809	2,605	2,203	669	2,236	1,774,108	1,003,000	481,600	118,822
Marathon township.....	177	18,959	8,139	62	1,678	1,890	1,728	3,427	554	1,471	1,011,750	495,500	244,200	63,417
Mayfield township.....	238	17,789	7,364	332	1,662	2,496	1,753	2,585	248	1,349	1,303,280	664,650	367,975	92,399
Metamora township.....	91	14,096	5,504	64	1,430	2,010	2,147	978	739	924	1,320,380	508,150	253,000	110,797
North Branch township.....	193	21,527	11,074	137	879	1,997	2,307	2,906	528	2,199	1,066,050	572,155	241,835	89,624
Oregon township.....	184	17,283	7,710	137	2,200	2,444	2,143	1,400	297	952	1,019,550	631,800	338,300	91,235
Rich township.....	168	17,674	7,786	401	1,622	2,387	1,174	2,667	640	1,057	865,180	370,725	155,665	77,350
Leelanau County														
Bingham township.....	109	18,753	8,213	123	766	1,797	1,085	764	1,869	527	772,260	331,700	165,400	78,745
Centerville township.....	139	16,251	6,236	79	906	1,941	2,655	2,361	1,682	1,097	543,260	302,229	134,450	57,975
Cleveland township.....	79	11,765	2,816	129	825	1,566	2,828	424	2,689	476	285,780	152,150	83,150	28,310
Elmwood township.....	100	10,162	4,814	49	473	1,372	1,328	463	623	623	748,755	295,150	147,200	74,445
Empire township.....	59	7,139	2,124	7	469	1,493	1,673	174	824	375	288,550	116,609	81,450	28,418
Glen Arbor township.....	32	5,146	1,051	15	67	796	776	457	1,121	863	233,707	116,250	66,925	18,694
Kanon township.....	111	11,965	4,493	82	763	1,999	2,897	47	1,170	624	344,840	230,700	112,075	31,545
Leelanau township.....	190	20,676	9,063	95	1,398	2,492	2,055	1,064	2,581	1,148	1,556,000	658,625	339,000	135,005
Leiland township.....	94	12,280	3,756	231	946	2,270	1,986	264	2,286	511	1,511,200	221,400	112,000	65,590
Solon township.....	72	11,194	3,399	45	531	1,296	2,187	894	1,285	1,457	388,360	217,550	109,275	39,600
Suttons Bay township.....	115	13,102	4,960	22	897	1,214	1,905	1,521	1,542	1,041	623,940	333,350	181,270	62,385
Lenawee County														
Adrian township.....	299	21,605	11,312	108	1,307	3,471	1,647	2,066	373	1,321	2,062,609	1,166,335	610,109	176,805
Brimfield township.....	186	12,636	9,248	51	580	763	1,726	1,193	160	915	1,551,945	720,125	363,690	138,039
Cambridge township.....	139	16,196	6,979	147	878	4,623	1,995	1,091	349	458	1,017,850	479,700	241,850	92,070
Clinton township.....	94	11,172	4,962	83	398	1,910	1,610	924	135	543	804,440	519,055	216,400	121,687
Deerfield township.....	176	14,993	11,006	88	553	1,169	970	362	46	396	1,064,440	645,550	249,500	146,415
Dover township.....	211	21,556	10,612	111	303	5,762	1,870	1,494	435	896	1,287,050	485,850	249,500	158,902
Fairfield township.....	246	24,530	14,618	184	1,650	2,351	3,821	952	309	1,245	1,489,050	776,750	321,700	194,361
Franklin township.....	201	23,261	12,191	155	1,487	3,966	1,441	1,987	502	1,812	1,695,935	1,012,985	455,550	159,391
Hudson township.....	218	22,880	11,183	209	1,246	4,046	1,620	2,131	265	2,058	1,381,360	787,500	360,950	101,010
Macon township.....	175	19,054	11,241	209	1,322	2,252	923	298	1,032	1,032	1,592,600	690,375	351,600	138,695
Madison township.....	218	18,312	8,894	108	1,606	3,167	1,295	1,657	295	1,057	1,723,630	1,034,650	556,965	172,292
Medina township.....	247	20,647	15,328	222	792	3,398	3,364	4,933	365	3,093	1,645,880	1,111,700	314,200	142,795
Ogden township.....	243	25,774	13,293	87	256	1,143	2,608	990	86	1,401	2,622,767	1,453,080	640,300	283,729
Palmira township.....	230	19,563	12,832	209	467	629	671	3,487	128	1,200	1,795,100	1,074,225	658,100	148,887
Raisin township.....	196	19,370	10,274	171	1,708	2,186	1,871	1,644	228	1,288	1,513,400	793,200	393,550	151,925
Ridgeway township.....	184	17,270	12,675	86	347	579	1,620	732	15	216	1,			

AGRICULTURE—MICHIGAN

283

NUMBER OF FARMS, FARM ACREAGE, AND SPECIFIED FARM VALUES, BY COUNTIES AND MINOR CIVIL DIVISIONS: 1930—Continued

COUNTY AND MINOR CIVIL DIVISION	Number of farms April 1, 1930	ALL LAND IN FARMS, APRIL 1, 1930, CLASSIFIED ACCORDING TO USE IN 1929									SPECIFIED FARM VALUES, APRIL 1, 1930			
		All land in farms (acres)	Crop land			Pasture land			Wood-land not used for pasture (acres)	All other land in farms (acres)	Farm land and buildings (dollars)	All farm buildings (dollars)	Farmers' dwellings (dollars)	Farm implements and machinery (dollars)
			Crops harvested (acres)	Crop failure (acres)	Idle or fallow (acres)	Plow-able (acres)	Wood-land (acres)	All other (acres)						
Livingston County	2, 122	288, 828	120, 065	4, 112	22, 254	39, 104	24, 330	32, 540	12, 136	34, 287	19, 325, 920	8, 883, 203	4, 454, 553	1, 608, 281
Brighton township.....	93	13, 432	4, 910	281	1, 853	2, 146	647	1, 154	773	1, 868	1, 266, 510	471, 300	213, 900	74, 250
Cobcoctah township.....	151	21, 576	9, 548	115	1, 000	3, 494	2, 178	2, 471	761	2, 039	1, 257, 490	557, 500	290, 875	120, 985
Conway township.....	198	22, 904	11, 723	224	1, 060	1, 302	2, 454	3, 910	520	1, 585	1, 584, 375	980, 525	451, 250	176, 081
Deerfield township.....	135	19, 016	7, 661	224	1, 314	3, 900	1, 204	1, 437	1, 344	2, 632	887, 125	376, 150	180, 125	67, 308
Genoa township.....	131	17, 501	6, 674	168	1, 434	3, 112	1, 169	1, 241	672	3, 031	1, 482, 900	598, 000	318, 120	98, 600
Green Oak township.....	83	9, 808	4, 012	105	686	1, 642	423	658	455	1, 827	940, 790	442, 750	223, 700	60, 275
Hamburg township.....	88	11, 832	3, 331	166	1, 467	1, 717	532	429	817	3, 343	708, 600	381, 400	220, 200	42, 075
Handy township.....	170	19, 791	10, 239	531	1, 264	2, 043	1, 962	1, 754	1, 111	2, 370	1, 122, 550	881, 838	437, 100	148, 998
Hartland township.....	106	17, 922	6, 891	135	1, 887	2, 612	2, 561	1, 739	274	1, 538	1, 398, 095	890, 050	407, 260	148, 092
Howell township.....	152	18, 327	8, 893	121	1, 948	1, 011	1, 991	3, 943	617	1, 358	1, 598, 095	890, 050	407, 260	148, 092
Iosco township.....	105	17, 626	7, 752	327	627	1, 011	1, 991	3, 943	617	1, 358	1, 598, 095	890, 050	407, 260	148, 092
Marion township.....	148	20, 637	8, 494	481	1, 182	2, 758	1, 563	1, 778	910	3, 012	1, 387, 635	622, 425	317, 230	109, 508
Ocoola township.....	167	22, 118	9, 507	382	941	4, 890	2, 179	1, 778	792	1, 649	1, 598, 875	603, 850	334, 925	133, 673
Putnam township.....	103	16, 088	4, 473	211	2, 872	2, 968	1, 719	1, 527	985	3, 893	817, 850	335, 750	175, 675	49, 465
Tyrose township.....	166	19, 887	8, 325	376	1, 485	3, 302	1, 409	1, 807	961	2, 222	1, 186, 190	500, 740	255, 070	102, 090
Unadilla township.....	126	19, 763	7, 832	265	1, 733	1, 219	1, 366	4, 629	931	1, 788	862, 090	388, 700	193, 700	76, 915
Iuce County	178	25, 707	6, 101	189	1, 367	2, 748	9, 787	522	2, 941	2, 062	704, 473	318, 764	157, 404	94, 463
Columbus township.....	24	2, 801	548	6	99	187	1, 338	12	499	92	55, 500	28, 255	12, 115	10, 230
Lakefield township.....	69	9, 256	2, 253	50	90	1, 032	3, 830	256	1, 372	393	279, 730	121, 952	55, 330	37, 314
McMillan township.....	24	5, 092	673	48	23	637	3, 020	37	356	299	115, 900	43, 450	22, 325	13, 400
Pentland township.....	61	8, 558	2, 627	85	1, 146	892	1, 579	237	714	1, 278	253, 343	125, 097	67, 634	33, 499
Mackinac County	415	48, 008	16, 714	402	1, 928	3, 572	6, 376	4, 198	6, 510	6, 310	1, 539, 103	728, 060	364, 835	206, 192
Brevort township.....	37	4, 515	2, 333	27	224	340	779	52	596	164	129, 750	66, 800	39, 200	28, 562
Clark township.....	30	3, 840	753	15	105	381	1, 661	120	580	225	72, 000	41, 700	26, 050	15, 100
Garfield township.....	113	13, 443	5, 110	135	95	693	1, 889	2, 420	201	2, 900	534, 895	232, 610	100, 410	70, 385
Hendricks township.....	3	360	61	-----	129	-----	85	-----	85	-----	2, 800	1, 500	650	2, 400
Hudson township.....	11	714	240	2	132	129	145	69	69	-----	14, 200	8, 400	5, 425	3, 825
Marquette township.....	76	9, 723	4, 694	64	455	616	774	518	1, 385	1, 227	236, 490	118, 750	50, 925	36, 480
Moran township.....	37	3, 208	565	20	178	330	554	295	416	350	142, 100	88, 350	58, 500	8, 055
Newton township.....	51	6, 313	1, 746	114	256	714	1, 902	563	777	241	168, 630	73, 800	32, 375	18, 635
Portage township.....	21	2, 570	667	17	82	298	344	190	664	308	58, 900	20, 550	10, 725	12, 320
St. Ignace township.....	33	2, 441	493	8	292	66	253	38	986	325	149, 350	65, 700	39, 925	8, 120
All other minor civil divs. (2)	3	851	46	-----	5	-----	10	-----	760	60	30, 000	5, 306	656	2, 510
Macomb County	2, 951	210, 915	121, 350	2, 785	13, 527	21, 653	19, 045	11, 946	5, 647	16, 932	38, 731, 770	13, 897, 781	7, 432, 906	2, 409, 601
Armada township.....	218	20, 503	11, 840	390	1, 136	2, 740	1, 305	1, 177	641	1, 274	2, 152, 300	894, 400	401, 226	140, 729
Bruce township.....	140	18, 958	9, 564	219	1, 396	2, 740	1, 186	1, 052	534	1, 941	3, 075, 425	1, 027, 975	435, 750	157, 278
Chesterfield township.....	143	11, 425	6, 448	86	694	1, 641	780	561	56	1, 219	1, 761, 100	475, 050	197, 590	81, 200
Clinton township.....	238	13, 245	8, 967	99	450	905	1, 373	374	77	970	4, 239, 655	1, 920, 501	778, 050	269, 809
Erin township.....	50	1, 320	755	50	189	136	48	20	25	97	791, 275	231, 300	148, 950	40, 755
Harrison township.....	37	2, 692	1, 488	36	231	376	153	77	25	326	797, 000	156, 500	164, 800	43, 505
Lake township.....	15	788	550	9	120	48	20	-----	26	13	590, 000	53, 500	35, 700	11, 050
Lenox township.....	303	21, 040	12, 001	228	528	2, 768	2, 422	932	247	1, 914	2, 582, 800	1, 089, 900	648, 600	256, 515
Macomb township.....	313	20, 831	11, 912	469	1, 671	466	2, 477	1, 563	198	2, 075	3, 273, 475	1, 460, 725	848, 500	210, 363
Ray township.....	241	19, 796	11, 421	167	518	1, 399	2, 621	2, 045	314	1, 311	2, 252, 950	1, 065, 850	543, 900	199, 486
Richmond township.....	245	21, 218	12, 931	277	1, 361	2, 870	1, 661	850	540	1, 018	2, 303, 850	983, 675	503, 300	202, 025
Shelby township.....	222	15, 446	7, 331	224	1, 796	1, 677	1, 603	1, 139	567	1, 709	2, 610, 900	996, 975	585, 430	141, 358
Sterling township.....	328	16, 067	10, 027	210	1, 286	1, 319	1, 559	392	89	1, 185	5, 000, 700	1, 483, 250	992, 300	271, 335
Warren township.....	288	10, 016	6, 355	169	845	331	410	247	186	973	5, 166, 510	1, 215, 890	846, 450	279, 098
Washington township.....	170	17, 570	9, 510	152	1, 276	2, 311	1, 437	947	430	1, 597	2, 224, 730	802, 340	412, 450	187, 495
Manistee County	1, 172	129, 672	44, 074	1, 270	12, 423	15, 825	31, 835	7, 271	9, 962	7, 512	4, 935, 805	2, 129, 775	1, 100, 615	523, 367
Arcadia township.....	73	7, 273	2, 599	109	757	847	1, 387	443	1, 536	595	222, 750	113, 115	65, 010	28, 433
Bear Lake township.....	135	15, 232	6, 470	191	1, 617	1, 694	1, 826	1, 147	1, 238	1, 049	611, 850	336, 505	169, 100	67, 485
Brown township.....	121	13, 244	4, 302	7	592	1, 417	2, 719	368	1, 424	2, 415	381, 320	170, 000	94, 060	41, 749
Cleon township.....	114	15, 015	4, 933	157	2, 394	2, 079	3, 099	894	1, 104	425	844, 200	175, 650	96, 150	49, 309
Dickson township.....	62	6, 886	1, 711	15	265	615	3, 018	142	462	128	185, 700	88, 550	50, 375	36, 580
Flier township.....	49	3, 466	1, 082	108	593	735	533	42	112	157	182, 650	73, 900	38, 350	18, 710
Manistee township.....	148	12, 675	4, 712	76	879	538	5, 597	133	582	855, 600	334, 375	149, 700	69, 805	
Maple Grove township.....	123	15, 052	4, 700	210	918	2, 201	3, 426	1, 869	1, 171	560	408, 450	237, 775	120, 750	63, 841
Marilla township.....	67	10, 433	3, 740	69	684	1, 238	3, 645	290	404	540	210, 430	108, 425	48, 125	30, 758
Norman township.....	22	3, 281	678	19	461	128	1, 651	147	96	103	71, 510	31, 650	15, 600	8, 762
Onokama township.....	78	5, 518	1, 943	132	1, 396	872	3, 009	1, 109	1, 016	691	218, 600	141, 700	84, 690	30, 990
Pleasanton township.....	117	18, 007	4, 554	52	1, 552	2, 062	2, 062	1, 019	1, 016	691	423, 445	234, 890	120, 805	41, 205
Springdale township.....	39	5, 549	2, 078	81	330	828	845	465	658	261	163, 900	65, 550	36, 250	25, 715
Stronach township.....	24	1, 281	509	24	57	45	325	108						

AGRICULTURE—MICHIGAN

NUMBER OF FARMS, FARM ACREAGE, AND SPECIFIED FARM VALUES, BY COUNTIES AND MINOR CIVIL DIVISIONS: 1930—Continued

COUNTY AND MINOR CIVIL DIVISION	Number of farms April 1, 1930	ALL LAND IN FARMS, APRIL 1, 1930, CLASSIFIED ACCORDING TO USE IN 1929									SPECIFIED FARM VALUES, APRIL 1, 1930			
		All land in farms (acres)	Crop land			Pasture land			Wood-land not used for pasture (acres)	All other land in farms (acres)	Farm land and buildings (dollars)	All farm buildings (dollars)	Farmers' dwellings (dollars)	Farm implements and machinery (dollars)
			Crops harvested (acres)	Crop failure (acres)	Idle or fallow (acres)	Plow-able (acres)	Wood-land (acres)	All other (acres)						
Marquette County—Continued.														
Richmond township.....	63	6,222	1,153	7	6	107	2,337	410	1,080	522	152,400	85,910	40,500	29,775
Sands township.....	24	2,139	820		10	284	731	31	197	66	58,900	39,100	22,700	8,750
Skandia township.....	117	5,307	2,243	25	165	333	6,036	346	144	15	370,200	220,450	123,325	62,277
Tilden township.....	75	4,966	1,315	22	47	91	813	805	891	891	183,415	89,800	51,850	34,225
Turin township.....	18	1,357	352	5	44	72	359	81	308	96	50,200	28,300	15,750	7,675
Wells township.....	29	3,018	663	31	132	304	821	264	751	82	92,075	87,200	18,500	11,475
West Branch township.....	61	6,395	1,865	10	186	189	3,729	28	339	19	252,735	120,950	70,350	36,224
Mason County.....	1,637	156,149	65,693	1,567	9,269	21,935	98,648	13,312	8,573	8,952	8,129,695	4,323,609	2,298,080	941,776
Amber township.....	171	14,144	6,056	217	1,460	1,909	1,979	1,066	782	693	834,680	424,400	245,000	84,329
Branch township.....	42	3,687	1,298	71	518	376	1,283	547	1,497	127	131,500	63,100	32,750	17,710
Custer township.....	163	16,616	8,697	41	823	2,340	1,332	2,517	447	499	924,840	475,600	247,300	127,735
Eden township.....	125	13,971	5,323	164	841	1,598	3,012	1,069	675	1,359	582,550	287,395	130,750	52,976
Free soil township.....	125	11,041	4,721	92	465	1,352	1,535	1,044	920	820	485,325	215,700	112,200	40,990
Grant township.....	74	9,855	2,783	84	911	1,872	2,482	538	608	497	241,850	120,450	60,075	29,370
Hamlin township.....	39	2,282	723	27	169	272	601	136	184	160	96,900	54,900	31,100	10,375
Legan township.....	34	3,488	1,426	63	134	1,466	963	123	102	102	132,000	64,900	27,150	13,600
Meadow township.....	15	1,048	465		72	217	337	134	17	316	35,100	21,300	12,100	5,300
Pere Marquette township.....	80	5,566	2,260	66	261	862	737	667	307	316	402,950	254,900	151,050	46,585
Riverton township.....	286	29,847	11,347	146	1,123	3,261	2,310	860	704	1,006	1,757,700	1,055,200	542,775	186,265
Sheridan township.....	78	6,811	2,310	93	567	823	1,547	489	521	461	276,640	138,000	78,000	32,024
Sherman township.....	171	18,116	7,329	263	922	2,130	3,689	1,211	997	1,455	813,770	407,294	204,950	128,145
Summit township.....	95	6,611	3,877	138	772	787	861	106	212	157	693,640	357,500	201,450	76,500
Victory township.....	187	16,466	6,918	120	200	3,278	2,386	1,863	727	884	720,450	387,070	210,030	85,869
Mecosta County.....	2,093	245,075	91,323	2,533	17,697	27,998	36,476	36,770	10,791	17,777	8,511,765	4,458,600	2,274,710	984,934
Aetna township.....	99	11,965	3,967	92	1,259	1,346	2,795	662	1,233	700	378,150	209,500	97,125	41,850
Anstin township.....	82	11,015	3,648	111	899	1,900	1,190	2,153	318	796	287,950	140,900	65,025	29,885
Big Rapids township.....	124	12,267	4,372	325	668	1,730	2,235	1,673	473	591	698,675	363,575	187,875	82,717
Chippewa township.....	104	13,049	4,677	75	509	919	2,052	3,217	843	757	429,350	195,050	99,350	42,822
Collas township.....	145	16,223	5,942	170	1,057	876	6,413	507	372	886	688,900	356,500	180,250	75,985
Deerfield township.....	145	18,373	7,679	206	1,624	1,906	2,430	3,010	923	1,197	577,850	312,020	170,450	58,875
Fork township.....	140	16,951	5,744	187	1,006	1,773	1,751	3,884	633	1,373	620,240	263,880	124,275	63,301
Grant township.....	87	11,601	4,163	12	339	1,016	914	3,153	369	1,613	393,940	201,710	96,925	31,173
Green township.....	178	18,063	7,296	106	1,628	2,629	2,269	523	638	1,008	652,740	314,025	150,680	72,360
Hinton township.....	131	17,168	7,798	99	421	1,436	2,298	3,715	293	1,108	670,100	343,300	170,000	83,080
Marilyn township.....	111	12,268	4,794	144	1,047	1,985	3,834	427	140	897	411,780	217,925	99,040	53,590
Mecosta township.....	96	13,254	3,596	386	1,737	1,557	1,909	1,893	671	1,514	442,625	196,950	93,120	45,055
Millbrook township.....	214	22,665	9,586	349	1,429	2,768	2,475	3,490	685	1,903	932,580	466,390	230,690	99,585
Norton township.....	117	12,877	4,921	121	711	1,598	1,215	2,642	664	1,705	348,395	166,150	91,065	22,630
Sheridan township.....	159	16,488	6,159	68	1,482	1,720	3,529	4,831	1,713	998	593,700	247,905	119,650	49,970
Wheatland township.....	158	19,186	8,389	75	1,141	4,748	2,250	694	848	1,101	840,290	469,920	283,550	111,416
Menominee County.....	1,961	224,431	63,493	711	8,004	16,804	57,426	20,333	34,781	23,601	8,701,550	4,245,128	2,164,980	1,069,340
Cedarville township.....	37	3,895	907	2	195	525	487	142	877	760	151,400	66,050	39,350	12,896
Daggett township.....	135	15,860	4,420	13	248	1,179	5,171	427	2,585	894	569,300	254,375	128,515	83,240
Fairborn township.....	62	9,395	2,961	5	349	833	4,005	150	282	1,113	293,050	129,725	68,040	30,063
Gourley township.....	58	6,440	1,711	13	221	339	1,532	1,196	746	682	190,100	99,750	55,100	33,806
Harris township.....	249	33,628	10,852	61	146	2,479	7,421	1,421	5,977	5,271	1,097,700	593,750	248,600	104,650
Holmes township.....	100	11,449	2,789	29	332	679	5,816	441	192	1,150	405,840	178,600	87,885	56,977
Ingallston township.....	159	16,889	3,787	9	100	476	3,055	1,721	7,254	487	669,300	332,500	209,265	61,285
Lake township.....	80	8,838	2,475		5	480	1,003	4,162	290	453	334,400	157,050	84,100	44,575
Mellen township.....	121	12,246	3,293	23	195	1,036	3,196	505	2,679	1,414	680,770	328,500	165,400	73,218
Menominee township.....	305	29,733	7,836	113	2,765	1,675	6,955	2,315	6,232	2,702	1,001,090	768,600	376,750	172,775
Meyer township.....	77	7,168	2,467	194	366	784	1,477	848	448	866	235,800	124,550	64,000	23,165
Nadeau township.....	243	32,956	8,328	55	2,198	3,045	10,069	3,653	1,554	4,094	1,116,550	626,850	270,750	133,294
Spalding township.....	157	17,716	5,532	158	567	1,778	2,623	1,968	3,141	1,959	584,250	324,050	152,400	60,660
Stephenson township.....	187	18,238	6,154	40	303	1,196	4,583	1,095	2,171	1,816	862,500	411,788	221,465	117,077
Midland County.....	1,784	167,393	76,466	1,931	8,268	14,348	46,073	12,417	3,686	10,239	8,364,087	3,805,375	1,990,620	944,323
Edenville township.....	71	8,376	2,609	117	432	775	3,452	602	129	240	258,250	100,975	47,300	13,700
Geneva township.....	119	10,951	4,394	128	681	347	3,947	212	477	765	466,080	204,675	119,140	44,055
Grandfield township.....	143	3,735	1,068	35	99	116	1,722	25	265	405	108,750	42,650	26,600	18,100
Homer township.....	145	10,815	3,518	198	598	1,349	3,762	45	384	1,090	437,700	213,000	127,275	51,546
Hope township.....	110	11,207	4,733	120	991	778	2,468	1,594	158	363	398,925	190,800	95,750	28,045
Ingalls township.....	105	10,384	11,696	94	290	3,032	2,069	1,637	220	1,436	1,097,700	681,925	289,500	173,495
Jasper township.....	130	14,145	7,274	120	243	2,985	2,528	524	56	715	938,250	354,900	149,460	114,175
Jerome township.....	71	6,797	1,836	79	945	750	2,142	349	153	546	210,200	115,750	60,575	23,704
Larkin township.....	133	13,724	6,424	135	218	395	4,179	2,145	410	917	670,500	325,300	190,600	63,680
Lee township.....	91	8,855	2,612	97	364	452	3,786	217	540	665	284,800	110,025	52,615	23,404
Lincoln township.....	53	5,646	1,894	45	394	528	966	1,445	97	277	232,800	133,725	77,800	30,900
Midland township.....	167	11,608	5,478	394	879	889	1,873	1,349	579	515	941,550	608,400	308,400	113,772
Mills township.....	57	5,243	1,310	116	488	206	1,864	1,212	5	148	184,800	82,000	40,650	9,548
Mount Haley township.....	110	11,306	5,897	42	376									

AGRICULTURE—MICHIGAN

285

NUMBER OF FARMS, FARM ACREAGE, AND SPECIFIED FARM VALUES, BY COUNTIES AND MINOR CIVIL DIVISIONS: 1930—Continued

COUNTY AND MINOR CIVIL DIVISION	Number of farms April 1, 1930	ALL LAND IN FARMS, APRIL 1, 1930, CLASSIFIED ACCORDING TO USE IN 1929								SPECIFIED FARM VALUES, APRIL 1, 1930				
		All land in farms (acres)	Crop land			Pasture land			Wood-land not used for pasture (acres)	All other land in farms (acres)	Farm land and buildings (dollars)	All farm buildings (dollars)	Farmers' dwellings (dollars)	Farm implements and machinery (dollars)
			Crops harvested (acres)	Crop failure (acres)	Idle or fallow (acres)	Plow-able (acres)	Wood-land (acres)	All other (acres)						
Missaukee County—Continued.														
Holland township.....	44	5,620	1,367	73	331	323	1,867	473	734	452	113,950	46,400	23,250	15,085
Lake township.....	57	8,011	2,823	122	327	625	1,586	1,820	179	529	300,000	121,350	54,980	29,902
Norwich township.....	53	8,543	2,439	107	594	776	1,881	1,220	1,999	227	149,950	56,150	26,975	23,830
Pioneer township.....	27	3,118	832		518	398	638	171	681	80	56,000	29,450	15,260	8,475
Reeder township.....	114	16,041	5,430	86	1,864	809	4,247	2,183	306	1,826	523,975	294,575	109,050	70,110
Richland township.....	159	16,732	8,047	53	807	1,261	4,588	1,239	220	517	722,850	390,800	185,125	97,014
Riverside township.....	126	16,017	7,132	81	381	1,274	4,641	1,253	166	1,069	684,600	332,890	150,490	61,085
West Branch township.....	43	10,876	2,814	100	715	1,153	3,969	1,035	247	843	234,550	97,800	43,150	27,910
Monroe County.....	3,803	288,962	176,638	3,548	12,810	34,720	21,552	9,861	6,176	23,647	57,151,465	15,149,540	8,391,475	2,575,798
Ash township.....	256	18,079	11,203	201	402	2,813	1,384	440	425	1,211	2,090,475	1,144,150	617,400	184,695
Bedford township.....	385	18,178	9,405	114	1,010	3,332	1,320	681	466	1,850	2,992,675	1,292,000	811,125	198,014
Berlin township.....	167	16,146	8,893	462	650	2,662	1,402	425	62	1,560	2,256,125	715,100	422,400	105,033
Dundee township.....	356	27,700	17,533	178	1,481	2,217	2,561	935	398	2,399	3,345,162	1,497,575	770,375	248,338
Erle township.....	215	11,886	7,957	614	641	347	187	268	202	1,659	1,981,075	804,500	454,925	119,245
Exeter township.....	240	20,821	12,437	205	1,395	2,252	1,152	616	1,313	1,900,816	825,500	442,450	152,260	
Frenchtown township.....	293	21,904	13,173	278	1,080	2,064	1,960	840	185	1,714	3,747,368	1,392,550	831,625	254,540
Ida township.....	248	19,547	12,264	27	1,275	2,538	1,192	210	625	1,216	2,115,639	874,549	480,000	152,265
La Salle township.....	173	14,436	9,423	47	308	2,788	592	68	855	1,200	1,562,450	802,000	452,550	149,474
Landon township.....	229	18,536	10,151	224	835	1,662	2,439	861	784	1,674	2,244,260	931,900	468,525	204,695
Millan township.....	356	22,449	14,760	287	656	1,927	1,111	448	197	756	1,722,300	462,400	230,400	56,250
Monroetown township.....	108	7,444	4,461	208	248	2,189	1,968	431	676	3,024	3,567,150	1,870,725	796,300	294,590
Rainville township.....	293	27,123	17,605	325	1,072	3,454	1,721	600	504	1,435	2,195,455	908,650	476,925	154,877
Summerfield township.....	292	22,490	13,369	325	1,177	3,454	1,721	600	504	1,435	2,195,455	908,650	476,925	154,877
Whitford township.....	289	22,213	14,004	63	117	3,284	1,835	637	423	2,000	2,820,470	1,150,800	550,050	235,410
Montcalm County.....	3,650	372,013	187,785	4,673	31,281	51,612	42,120	39,912	15,780	39,870	19,565,626	9,914,180	4,973,425	2,153,844
Belvidere township.....	187	17,473	6,953	607	1,695	3,032	1,611	1,943	442	1,120	807,900	369,655	204,155	77,185
Bloomer township.....	181	20,355	11,271	326	954	1,628	1,345	2,934	402	1,595	1,378,855	656,450	318,250	115,600
Bushnell township.....	176	21,110	10,114	388	976	1,696	3,498	1,010	634	2,790	1,036,725	650,325	334,200	119,514
Cato township.....	184	20,891	8,810	109	2,068	2,847	1,166	1,984	1,070	2,637	1,036,140	579,325	306,800	138,825
Crystal township.....	184	18,977	9,028	112	1,402	905	3,197	1,980	967	1,366	882,490	285,650	191,050	83,235
Day township.....	227	21,971	10,739	329	1,438	2,409	3,060	2,063	652	1,261	1,222,372	678,060	318,625	159,380
Douglas township.....	192	18,848	8,325	159	2,245	679	1,727	3,976	869	945	631,510	466,170	220,425	109,705
Eureka township.....	178	17,118	6,720	141	2,510	1,681	1,000	1,396	869	2,971	1,032,700	624,710	329,125	110,916
Evergreen township.....	176	17,890	7,186	120	503	1,103	3,823	2,100	831	2,114	736,224	295,435	141,810	68,032
Fairplain township.....	192	19,053	8,393	221	3,087	1,465	1,018	1,168	1,182	3,119	981,300	522,260	290,400	107,440
Ferris township.....	205	20,124	8,469	169	1,307	831	4,307	2,088	1,043	1,620	924,470	432,000	195,600	88,503
Home township.....	191	17,738	8,849	274	1,068	1,850	1,054	2,685	639	1,317	1,066,775	688,535	292,325	136,270
Maple Valley township.....	279	20,956	11,094	603	1,637	1,977	1,721	1,469	317	2,168	1,414,550	723,800	377,250	181,178
Montcalm township.....	139	18,778	8,823	71	1,201	1,025	1,617	1,556	1,024	3,371	1,131,000	629,850	326,625	118,272
Person township.....	174	15,810	7,738	162	1,462	1,230	1,523	1,289	839	1,577	845,700	308,100	158,450	85,860
Pine township.....	107	9,955	3,188	154	1,278	827	1,796	371	1,771	570	300,140	129,800	72,650	34,592
Reynolds township.....	156	15,683	6,230	268	1,477	782	3,494	903	886	1,643	586,900	228,960	135,625	45,250
Richland township.....	226	20,692	8,703	159	1,701	1,288	2,085	3,943	369	2,404	1,677,075	580,210	255,760	142,770
Sidney township.....	159	20,926	9,289	109	1,842	814	2,302	4,501	516	1,553	1,224,050	600,800	278,500	128,371
Montmorency County.....	397	56,398	14,960	380	1,875	3,404	19,490	1,848	8,393	6,038	1,523,500	702,465	356,400	211,234
Albert township.....	41	6,171	1,636	38	208	429	2,624	174	764	298	166,100	65,225	36,075	24,625
Avery township.....	30	3,739	637	51	240	331	590	216	742	932	71,650	26,895	14,150	11,330
Briley township.....	48	8,519	1,640	19	319	480	1,354	544	1,525	2,435	227,875	120,535	49,125	30,009
Hillman township.....	73	9,745	2,687	80	112	819	4,023	659	359	1,006	294,400	151,250	72,850	35,885
Lond township.....	17	5,570	632	30	26	193	1,306		433	50	40,300	15,050	8,900	8,475
Montmorency township.....	90	12,880	4,669	118	448	672	3,740	161	1,949	723	407,975	186,750	81,800	51,800
Rose township.....	67	10,793	2,488	34	201	464	5,591	94	1,602	319	220,700	86,660	46,325	39,615
Vianna township.....	31	2,674	671	10	321	116	262		-1,019	275	94,500	49,200	27,175	9,495
Muskegon County.....	1,626	137,873	54,501	2,005	9,505	15,627	23,861	19,494	10,480	8,270	8,589,015	4,700,570	2,695,580	881,966
Rice Lake township.....	8	695	251		34	296				114	25,500	14,300	9,500	3,960
Cassiova township.....	199	20,391	9,712	356	978	1,378	3,167	2,559	517	1,724	1,446,885	691,925	352,800	172,660
Cedar Creek township.....	30	9,817	2,874	184	327	858	1,777	320	2,878	99	431,495	225,735	117,950	26,885
Dalton township.....	94	7,669	3,922	76	20	1,628	1,394	22	386	287	522,200	314,200	197,680	59,700
Eggleston township.....	132	9,763	1,934	76	1,203	479	3,061	299	2,000	711	511,075	247,480	143,575	21,643
Fruitland township.....	82	8,425	2,300	151	572	1,447	1,644	883	1,227	201	438,900	231,400	158,250	46,185
Fruitport township.....	133	9,745	3,070	119	579	1,983	1,683	993	294	535	630,300	398,050	236,100	98,630
Hobart township.....	100	10,040	5,022	178	257	1,454	2,141	565	472	351	673,550	298,900	144,300	57,250
Laketon township.....	33	836	231	27	72	204	61	74	116	51	78,200	33,600	24,400	9,980
Montague township.....	59	5,842	2,213	69	264	619	1,118	729	1,159	1,159	367,730	164,190	89,335	37,894
Montclair township.....	113	15,561	5,485	237	1,060	1,579	2,808	3,323	730	339	898,150	355,475	165,125	71,422
Muskegon township.....	102	2,375	542	15	168	291	769	58	41	491	710,080	294,630	182,750	33,005
Norton township.....	139	4,343	1,671	113	1,425	460	176	296	156	76	856,130	456,700	371,275	60,610
Ravenna township.....	191	18,743	9,823	295	1,100	1,583	2,397	2,290	306	970	1,119,400	530,400	249,350	111,910

AGRICULTURE—MICHIGAN

NUMBER OF FARMS, FARM ACREAGE, AND SPECIFIED FARM VALUES, BY COUNTIES AND MINOR CIVIL DIVISIONS: 1930—Continued

COUNTY AND MINOR CIVIL DIVISION	Number of farms April 1, 1930	ALL LAND IN FARMS, APRIL 1, 1930, CLASSIFIED ACCORDING TO USE IN 1929								SPECIFIED FARM VALUES, APRIL 1, 1930				
		All land in farms (acres)	Crop land			Pasture land			Wood-land not used for pasture (acres)	All other land in farms (acres)	Farm land and buildings (dollars)	All farm buildings (dollars)	Farmers' dwellings (dollars)	Farm implements and machinery (dollars)
			Crops harvested (acres)	Crop failure (acres)	Idle or fallow (acres)	Flow-able (acres)	Wood-land (acres)	All other (acres)						
Newaygo County—Continued														
Dayton township	224	17,681	9,310	960	2,371	2,755	1,013	857	187	828	1,417,690	757,325	438,750	172,364
Denver township	146	13,047	5,213	199	477	1,170	1,080	996	709	2,631	530,050	245,050	128,405	45,645
Enslay township	191	19,266	8,622	309	2,652	1,801	2,619	1,052	1,558	1,253	852,300	337,100	187,800	70,450
Everett township	82	9,853	2,078	21	1,509	773	3,065	505	1,093	217	276,205	140,700	71,550	29,335
Garfield township	169	14,858	7,291	148	851	1,954	2,129	1,506	292	687	887,300	481,900	245,200	106,570
Goodwill township	69	10,802	2,633	49	337	487	3,807	592	2,167	539	222,055	99,325	46,000	21,995
Grant township	150	12,927	4,823	339	938	1,618	1,733	2,487	493	994	669,040	287,925	144,685	85,835
Home township	37	7,947	2,632	91	371	792	2,857	879	473	282	150,150	71,100	31,350	15,328
Lilley township	10	11,569	423	4	349	270	10,041	295	286	60	163,350	31,250	12,260	9,050
Lincoln township	76	8,349	1,843	206	350	489	1,801	390	880	1,252	197,500	107,750	61,850	17,400
Merrill township	5	2,412	81	149	10	10	1,801	340	46	200	20,000	5,600	2,400	1,580
Monroe township	26	3,521	938	9	190	10	1,788	340	46	200	63,400	22,100	12,765	5,825
Norwich township	71	8,695	2,355	68	314	1,631	2,914	725	492	196	214,150	119,925	65,325	26,989
Sheridan township	267	19,566	11,226	306	1,311	1,968	1,752	1,572	577	876	1,467,700	786,085	378,580	155,720
Sherman township	136	11,091	4,644	156	900	2,778	51	338	1,957	557,350	272,750	139,100	58,760	
Troy township	28	6,546	894	37	172	707	1,744	1,349	147	1,566	80,325	42,985	31,450	8,295
Wilcox township	88	11,369	2,398	144	1,155	1,479	3,070	416	2,266	341	289,950	145,100	80,000	33,507
Okland County														
Addison township	120	16,844	5,963	67	2,541	2,630	1,255	1,147	1,409	1,832	1,832,450	731,000	235,850	55,425
Avon township	74	11,187	4,321	224	848	1,906	1,163	1,537	327	815	3,560,061	735,550	324,050	141,776
Bloomfield township	38	4,580	1,226	43	769	991	237	169	127	1,127	4,729,804	1,307,029	700,000	56,893
Brandon township	119	14,332	5,682	65	2,026	2,440	1,431	939	497	1,442	1,287,975	526,000	266,200	79,425
Commerce township	96	11,395	4,204	94	1,287	2,693	459	896	353	1,467	1,857,525	448,350	281,275	78,705
Farmington township	134	10,579	5,267	260	1,091	1,312	1,801	828	419	737	5,501,200	1,225,360	523,900	190,623
Groveland township	98	11,575	4,111	48	1,062	1,528	1,229	1,196	842	2,282	1,164,200	598,050	329,450	76,569
Highland township	126	15,777	5,439	497	2,333	3,434	1,001	792	847	2,186	719,500	300,440	156,350	76,569
Holly township	143	16,721	6,816	85	965	3,305	1,229	1,196	842	2,239	1,164,200	598,050	329,450	86,219
Independence township	95	14,562	4,260	51	2,974	2,708	860	1,071	764	2,282	1,428,276	501,510	335,575	94,597
Lyon township	99	12,145	5,928	95	1,269	1,673	848	522	1,776	1,776	3,927,600	667,125	251,250	76,695
Milford township	111	13,801	5,449	151	1,833	2,663	685	924	728	1,367	1,337,300	544,100	296,700	82,768
Novi township	179	17,245	8,491	286	1,882	2,390	1,148	697	974	1,437	1,454,862	519,000	283,050	74,650
Okland township	85	13,268	5,234	187	2,466	1,527	684	1,644	427	1,155	2,009,700	1,020,000	558,750	170,300
Oxford township	62	11,318	3,741	77	1,522	1,592	579	611	1,888	1,608	1,398,300	370,100	178,600	71,415
Pontiac township	83	15,109	5,026	126	1,370	4,083	680	1,963	286	1,375	2,090,000	501,930	184,250	98,580
Rose township	47	6,072	2,040	33	769	1,433	302	257	359	679	1,140,600	484,500	221,050	68,950
Royal Oak township	119	13,564	5,768	112	1,154	3,363	1,038	1,051	661	2,197	1,501,645	541,500	201,000	60,208
Southfield township	43	2,122	1,097	74	198	159	353	40	71	130	1,423,100	212,550	130,475	37,733
Springfield township	44	3,064	1,299	93	267	1,019	113	71	26	256	2,148,000	187,700	69,800	50,213
Troy township	128	14,079	4,778	166	1,075	3,296	850	743	1,328	1,841	1,074,500	303,500	165,200	63,545
Waterford township	40	7,987	3,925	145	1,269	820	608	312	65	643	3,350,725	571,675	367,000	100,604
West Bloomfield township	119	3,493	1,047	137	754	528	129	106	120	672	1,023,500	305,350	174,450	38,868
White Lake township	89	13,664	4,085	166	1,246	3,169	360	412	1,678	2,338	4,601,640	919,234	403,482	75,913
Oceana County														
Benson township	175	18,201	7,520	308	2,139	1,926	2,271	1,399	1,571	1,102	891,700	415,255	227,800	95,938
Claybank township	112	12,776	5,453	27	1,131	898	1,147	2,056	1,450	622	819,000	423,975	191,300	88,425
Cedar township	96	9,148	2,529	30	699	519	1,213	1,836	1,756	1,450	1,925,050	87,975	48,900	24,220
Crystal township	90	10,307	4,542	137	1,298	728	906	804	765	1,187	405,500	199,950	96,300	47,645
Elbridge township	194	19,070	8,067	75	2,870	2,092	1,605	799	1,475	2,114	796,450	408,025	215,245	67,639
Ferry township	124	14,243	4,183	39	2,807	1,401	1,726	1,243	1,622	1,126	552,600	290,728	127,250	60,995
Golden township	125	11,380	4,962	94	1,067	2,781	1,189	746	1,931	1,126	768,150	320,400	186,300	87,925
Grant township	139	13,025	5,047	90	1,972	2,413	2,244	328	96	705	615,800	334,650	178,525	50,630
Greenwood township	79	8,273	3,302	46	808	813	2,372	251	63	63	377,900	171,275	88,725	38,200
Hart township	204	18,765	9,085	247	1,645	2,193	637	1,315	1,078	1,985	1,901,500	910,470	504,700	147,395
Leavitt township	93	17,037	4,843	355	1,769	5,834	459	2,885	490	961	418,950	146,800	77,900	28,720
Newfield township	99	10,239	3,675	91	1,068	1,362	1,489	477	393	1,647	352,300	146,700	72,275	35,430
Otto township	45	4,993	1,642	29	300	580	14	162	60	5	169,850	80,650	46,750	15,335
Pontwater township	9	790	319	45	10	175	14	162	60	5	33,900	18,700	12,600	4,200
Shelby township	263	18,929	9,257	245	2,667	1,405	1,700	1,778	1,011	696	1,590,331	716,277	404,550	142,300
Weare township	155	14,288	6,683	206	603	2,205	1,160	530	455	2,576	899,125	437,770	224,340	106,892
Ogemaw County														
Churchill township	96	13,862	4,645	71	319	933	6,040	740	2,881	233	307,450	170,930	85,400	34,998
Cunningham township	73	14,314	3,027	10	22	1,064	4,699	68	5,180	244	456,210	270,835	94,913	41,707
Edwards township	163	14,252	4,587	62	206	1,918	4,301	92	1,087	2,029	296,100	165,250	74,825	22,985
Gooder township	42	4,866	1,276	6	55	365	2,093	209	471	321	120,175	58,470	30,950	14,805
Hill township	76	9,178	2,241	77	36	473	4,693	113	845	800	316,600	150,271	71,116	26,785
Horton township	50	7,131	2,385	47	70	965	2,376	191	603	485	181,530	95,490	41,015	18,615
Knocking township	60	7,243	2,626	49	367	721	1,833	493	761	403	229,675	93,050	43,100	18,406
Logan township	61	12,463	6,917	15	317	748	5,797	960	1,554	136	229,675	91,100	43,205	20,865
Ogemaw township	48	6,917	1,848	8	166	653	2,469	861	614	349	278,075	104,575	50,780	26,865
Rickland township	98	21,223	4,991	39	244	4,755	10,143	66	66	1,085	521,700	196,900	89,500	45,845
Rose township	95	11,546	3,182	24	433	607	3,417	2,420	658	785	274,650	145,100	79,075	27,490
West Branch township	142	18,709	7,638	64	161	2,182	4,249	1,778	1,172	1,488	608,587	337,191	145,150	62,269
All other minor civil divs. (2)	35	6,501	947	18	74	180	3,948	210	297	394	80,100	49,200	29,160	12,785
Ontonagon County														
Bergland township	39	2,060	457	16	27	465	252	638	225	244	74,275	36,075	21,375	7

AGRICULTURE—MICHIGAN

287

NUMBER OF FARMS, FARM ACREAGE, AND SPECIFIED FARM VALUES, BY COUNTIES AND MINOR CIVIL DIVISIONS: 1930—Continued

COUNTY AND MINOR CIVIL DIVISION	Number of farms April 1, 1930	ALL LAND IN FARMS, APRIL 1, 1930, CLASSIFIED ACCORDING TO USE IN 1929								SPECIFIED FARM VALUES, APRIL 1, 1930				
		All land in farms (acres)	Crop land			Pasture land			Wood-land not used for pasture (acres)	All other land in farms (acres)	Farm land and buildings (dollars)	All farm buildings (dollars)	Farmers' dwellings (dollars)	Farm implements and machinery (dollars)
			Crops harvested (acres)	Crop failure (acres)	Idle or fallow (acres)	Plow-able (acres)	Wood-land (acres)	All other (acres)						
Oceola County	1,831	251,398	79,816	1,800	11,568	32,108	53,812	40,462	12,169	23,183	7,478,614	3,807,030	1,998,675	796,173
Burdell township.....	124	14,168	4,232	87	563	1,666	3,083	2,459	399	1,704	406,606	229,200	129,655	51,350
Cedar township.....	46	10,696	1,005	10	599	457	2,063	2,130	414	2,918	133,500	45,400	18,450	12,000
Ewart township.....	101	17,022	5,071	46	435	3,247	5,604	1,480	367	792	466,216	244,125	108,760	39,139
Hartwick township.....	90	12,771	4,738	30	356	1,288	3,423	1,079	1,160	697	327,035	168,175	81,275	38,075
Hersey township.....	102	14,822	4,627	94	1,046	2,430	2,846	1,417	1,030	732	535,029	254,600	125,225	70,322
Highland township.....	153	16,971	6,353	36	674	3,248	4,018	1,982	1,624	642	509,069	329,175	162,360	52,270
Le Roy township.....	126	17,571	5,227	66	553	2,197	2,159	4,220	1,441	1,408	527,422	264,485	138,260	47,340
Lincoln township.....	140	16,951	4,847	167	1,541	1,805	1,350	3,255	361	3,625	390,070	225,600	124,500	45,065
Marion township.....	131	17,933	4,627	102	476	1,644	963	1,464	936	1,087	577,000	244,710	112,680	54,065
Middle Branch township.....	84	12,230	3,136	56	225	704	4,622	704	4,622	1,087	249,971	165,450	57,185	27,950
Orient township.....	90	11,757	3,450	106	775	1,231	1,936	2,718	494	1,047	325,520	174,400	86,825	27,660
Oscoda township.....	129	20,984	5,150	166	486	1,984	9,356	2,041	1,096	705	638,855	321,750	166,950	36,637
Richmond township.....	191	20,441	8,503	92	811	2,852	3,336	2,697	585	1,565	969,725	481,160	228,400	108,395
Rose Lake township.....	83	11,466	3,156	81	579	1,554	1,429	3,373	259	1,035	298,550	104,925	42,440	22,935
Sherman township.....	141	21,009	6,831	106	1,004	3,410	4,394	619	955	3,770	644,400	378,600	195,000	75,305
Sylvan township.....	100	16,121	4,217	61	545	2,391	3,230	3,188	1,674	815	459,600	237,275	111,850	44,825
Oscoda County	920	42,202	9,998	477	760	2,878	17,086	4,324	4,047	2,924	1,059,375	603,125	194,408	118,618
Big Creek township.....	47	8,278	1,444	117	390	586	2,536	-----	2,775	430	166,500	70,800	38,300	20,185
Clinton township.....	25	5,031	889	51	5	239	3,601	161	-----	85	131,500	53,900	25,300	13,015
Comins township.....	78	13,362	4,321	103	153	602	7,568	42	319	254	450,575	179,725	82,790	53,883
Elmer township.....	50	8,142	2,471	51	157	426	2,359	1,359	476	843	198,200	65,300	33,655	23,785
Greenwood township.....	7	2,879	830	-----	21	58	937	155	477	961	37,500	11,300	6,800	5,270
Mentor township.....	13	4,610	643	155	34	665	85	2,607	-----	421	55,100	22,100	7,650	2,675
Otsego County	440	60,765	19,217	229	2,148	6,784	20,456	3,546	4,801	3,984	1,349,450	593,160	303,620	193,242
Bagley township.....	52	7,337	2,618	14	285	1,175	1,431	1,261	143	410	185,850	95,785	46,625	36,284
Charlton township.....	43	5,297	1,432	12	319	697	1,264	459	669	305	137,000	51,960	27,835	18,840
Chester township.....	57	8,855	2,588	35	146	162	4,887	65	471	501	202,250	89,500	36,720	20,710
Corwith township.....	43	6,838	1,749	29	256	1,712	941	680	1,053	418	118,300	51,000	32,300	16,560
Dover township.....	41	6,082	1,612	6	131	389	2,641	206	562	534	135,900	54,050	29,925	18,954
Elmira township.....	45	6,926	2,313	113	451	468	2,310	233	733	305	158,900	62,700	33,500	28,325
Hayes township.....	23	2,127	878	-----	71	293	661	100	18	106	54,150	26,650	16,550	11,100
Livingston township.....	117	15,708	5,476	20	409	1,726	5,561	481	1,134	901	327,100	147,200	71,675	35,139
Otsego Lake township.....	10	959	364	-----	53	1	502	3	-----	36	16,300	8,225	4,675	2,375
Sawyer township.....	9	636	186	-----	27	161	158	18	18	68	13,700	6,150	3,825	4,965
Ottawa County	3,896	275,831	147,794	4,322	19,068	54,649	22,007	21,979	5,155	20,957	25,498,440	13,329,127	7,158,470	2,688,940
Allendale township.....	232	17,957	9,402	264	1,516	2,104	1,594	1,825	89	1,063	1,238,250	656,750	344,550	138,570
Blendon township.....	274	21,010	12,393	216	960	4,966	4,473	266	194	1,602	1,335,540	650,450	345,100	144,089
Chester township.....	225	21,828	12,286	429	579	1,963	2,577	2,227	397	1,340	1,559,725	782,450	401,400	175,569
Crockery township.....	179	15,092	6,395	475	594	1,634	3,170	458	316	2,023	1,144,320	565,800	304,480	114,915
Georgetown township.....	384	20,418	11,275	340	1,627	1,965	1,232	2,764	143	1,072	2,765,045	1,388,700	849,850	227,467
Grand Haven township.....	254	13,159	3,451	717	3,570	3,113	699	456	733	418	1,174,475	719,800	451,300	175,907
Holland township.....	336	15,869	9,633	129	1,512	1,812	1,192	1,356	17	1,208	2,237,950	1,063,125	689,725	286,572
Jamestown township.....	342	21,926	13,899	96	546	1,619	514	3,275	264	1,773	2,209,900	1,308,400	685,700	312,695
Olive township.....	249	10,365	11,087	327	1,800	3,296	779	415	164	1,612	1,230,030	608,910	324,650	132,435
Park township.....	67	4,326	1,723	112	524	267	215	271	302	1,527	738,300	508,100	278,650	112,310
Folkston township.....	278	23,223	13,798	158	970	2,600	2,058	2,687	155	1,497	2,756,625	1,262,642	684,550	256,611
Fort Sheldon township.....	96	4,877	1,656	128	616	467	420	377	140	1,072	131,250	82,300	50,550	16,965
Robinson township.....	156	14,593	4,084	422	2,129	1,876	2,240	789	146	1,446	709,350	332,295	221,085	65,651
Spring Lake township.....	109	5,011	1,316	87	446	773	643	685	142	719	546,050	306,650	214,960	84,110
Tallmadge township.....	190	15,399	7,880	114	850	1,306	3,296	626	340	927	1,692,400	648,900	342,550	136,835
Wright township.....	225	19,446	12,185	224	511	2,419	1,205	1,313	297	1,192	1,645,880	994,530	446,680	164,511
Zeeland township.....	358	21,802	14,431	183	307	2,419	699	1,843	154	1,766	2,613,850	1,267,325	703,200	282,639
Presque Isle County	921	131,931	40,327	1,034	3,993	6,780	28,255	7,344	27,894	6,364	3,371,240	1,672,673	867,682	548,083
Allis township.....	113	7,375	2,911	38	606	427	2,425	207	321	441	186,080	102,053	62,477	27,110
Bearinger township.....	13	2,869	499	25	21	34	1,489	115	505	201	40,875	12,945	7,800	6,030
Belknap township.....	128	18,052	6,040	170	490	1,231	4,323	394	4,795	609	584,650	305,600	153,025	111,133
Bismarck township.....	44	8,363	2,078	50	214	326	498	556	4,511	120	162,600	67,250	35,480	25,235
Case township.....	73	9,059	3,111	15	282	687	3,136	276	1,328	224	300,100	118,300	58,500	50,572
Krakow township.....	59	12,789	3,058	132	285	214	2,741	1,965	2,131	262	262,800	112,060	51,275	41,298
Metz township.....	74	11,819	3,694	220	381	319	5,140	353	1,214	498	287,485	151,960	75,850	51,500
Molke township.....	69	10,000	3,157	52	378	717	1,123	130	4,224	228	241,250	122,479	69,650	36,960
North Allis township.....	52	5,344	1,723	-----	304	151	1,622	802	198	544	97,900	55,750	32,850	12,530
Oqueoc township.....	68	10,266	2,073	43	408	330	3,227	792	2,342	271	216,050	68,225	36,775	23,940
Posen township.....	152	22,519	7,068	137	434	1,343	8,184	983	3,639	736	619,750	335,425	161,200	97,635
Presque Isle township.....	8	850	67	9	78	77	78	179	263	99	14,400	8,500	6,100	3,300
Pulawski township.....	60	9,288	3,325	38	88	667	2,624	139	2,133	254	280,800	159,900	76,450	43,985
Rogers township.....	18	3,299	933	105	25	207	1,645	180	246	8	87,000	52,150	26,750	17,615
Roscommon County	180	28,342	4,865	101	826	3,732								

AGRICULTURE—MICHIGAN

NUMBER OF FARMS, FARM ACREAGE, AND SPECIFIED FARM VALUES, BY COUNTIES AND MINOR CIVIL DIVISIONS: 1930—Continued

COUNTY AND MINOR CIVIL DIVISION	Number of farms April 1, 1930	ALL LAND IN FARMS, APRIL 1, 1930, CLASSIFIED ACCORDING TO USE IN 1929								SPECIFIED FARM VALUES, APRIL 1, 1930					
		All land in farms (acres)	Crop land				Pasture land			Wood-land not used for pasture (acres)	All other land in farms (acres)	Farm land and buildings (dollars)	All farm buildings (dollars)	Farmers' dwellings (dollars)	Farm implements and machinery (dollars)
			Crops harvested (acres)	Crop failure (acres)	Idle or fallow (acres)	Plow-able (acres)	Wood-land (acres)	All other (acres)							
Saginaw County	4,827	415,534	316,221	6,114	23,398	48,484	62,937	21,795	9,332	26,403	35,106,168	15,694,022	8,027,844	3,359,308	
Albee township.....	166	22,581	7,491	220	1,060	3,668	6,246	1,594	1,069	567	1,165,050	408,600	204,939	150,790	
Birch Run township.....	233	19,759	8,602	417	2,033	3,843	3,154	343	300	1,027	1,665,050	750,050	420,600	110,260	
Blainfield township.....	228	20,082	14,052	126	827	2,010	1,484	20	242	1,322	2,334,750	1,123,075	628,900	271,118	
Brady township.....	212	17,886	8,091	339	1,912	2,541	1,777	1,013	514	1,699	1,237,155	570,800	310,750	105,028	
Brant township.....	201	20,340	7,990	330	1,270	2,041	4,318	1,946	563	1,532	1,005,000	477,300	233,425	90,179	
Bridgeport township.....	242	17,077	8,719	236	1,430	1,992	2,623	800	283	874	1,509,925	608,291	352,175	143,091	
Buena Vista township.....	247	18,080	11,692	595	1,488	2,126	1,094	106	84	895	2,600,075	1,011,270	540,625	200,562	
Carleton township.....	45	783	394	69	174	77	5	5	5	63	263,955	111,733	78,000	9,595	
Chapin township.....	180	13,728	6,122	134	807	970	4,083	494	285	833	694,150	330,400	140,550	68,157	
Chesaning township.....	262	20,063	12,025	278	870	2,548	2,344	1,041	297	1,200	1,006,570	805,250	385,950	176,189	
Frankenmuth township.....	244	21,770	13,671	145	196	1,967	1,648	951	1,155	2,047	3,174,750	1,475,200	850,500	329,875	
Frement township.....	210	18,621	9,295	181	585	1,456	5,258	1,132	66	768	1,052,300	490,400	243,300	109,215	
James township.....	73	8,863	2,694	274	281	443	527	1,176	29	439	404,250	149,800	77,700	32,000	
Jonesfield township.....	148	11,350	9,917	94	176	1,221	2,038	704	108	882	1,349,323	574,725	249,085	160,757	
Keechville township.....	144	14,326	7,754	302	322	1,216	649	109	85	862	1,089,900	463,900	257,420	95,220	
Lakefield township.....	216	21,009	13,458	86	878	1,047	3,672	47	302	1,021	1,880,950	374,500	161,575	70,285	
Maple Grove township.....	115	11,285	3,946	206	555	3,853	4,177	840	85	1,061	1,784,130	744,750	333,000	243,300	
Marion township.....	235	21,054	12,456	173	1,339	1,402	2,276	1,395	28	817	335,730	175,450	88,450	46,445	
Saginaw township.....	242	14,692	7,908	133	1,078	3,999	351	182	328	713	2,064,088	988,143	312,400	150,932	
St. Charles township.....	221	14,941	7,156	345	723	1,366	1,659	1,882	371	1,439	1,191,100	608,500	207,500	82,505	
Spaulding township.....	106	8,751	3,923	271	359	1,582	498	345	1,492	290	782,100	317,425	180,625	65,650	
Swan Creek township.....	106	8,288	3,487	411	154	1,333	1,463	1,689	188	563	509,900	209,500	113,550	58,231	
Taymouth township.....	194	17,403	8,940	247	884	2,439	3,738	1,622	485	1,048	799,575	402,460	215,075	73,725	
Thomas township.....	215	17,287	8,843	58	1,462	1,735	3,289	885	300	907	1,873,850	874,075	489,275	168,647	
Tittabawassee township.....	218	19,944	11,476	160	1,203	2,306	1,846	1,064	203	1,486	1,653,500	645,500	290,350	179,512	
Zilwaukee township.....	31	1,030	587	43	115	195	41	3	3	63	135,400	58,900	38,750	11,285	
St. Clair County	3,627	341,696	177,533	6,126	18,704	64,444	35,469	15,781	6,853	16,723	25,635,631	11,153,348	5,880,870	2,116,620	
Berlin township.....	206	20,316	11,248	149	1,361	4,067	1,958	481	161	771	1,599,750	631,625	318,800	157,325	
Brockway township.....	178	18,150	9,493	139	1,342	4,563	1,558	97	210	746	1,065,250	528,450	257,405	89,147	
Burtchville township.....	56	6,855	2,907	15	418	1,849	1,137	260	56	213	347,650	170,350	91,900	35,875	
Casco township.....	285	21,456	12,231	79	655	3,123	3,495	754	339	870	1,880,860	830,150	431,825	193,540	
China township.....	212	17,412	8,688	173	1,916	2,952	2,040	254	474	606	1,186,250	632,800	354,400	96,227	
Clay township.....	53	1,602	699	101	76	246	237	127	13	103	423,400	217,800	138,700	27,785	
Clyde township.....	101	15,533	8,599	112	407	3,017	1,334	1,261	2,310	903	1,039,750	416,350	158,500	62,690	
Colmares township.....	195	18,965	10,772	343	708	2,700	3,534	706	211	1,009	1,457,641	660,000	346,300	129,650	
Cottleville township.....	123	9,739	5,065	165	1,113	1,514	1,184	235	61	382	1,031,400	392,700	215,350	70,965	
East China township.....	28	2,904	1,028	121	153	1,443	51	21	15	72	344,950	139,050	49,850	16,275	
Emmett township.....	140	17,608	9,817	470	678	4,010	1,565	511	115	502	1,026,800	443,925	227,575	83,756	
Fort Gratiot township.....	109	6,312	2,989	99	430	1,333	600	178	288	385	741,630	249,050	140,100	70,790	
Grant township.....	119	16,198	7,494	89	842	2,528	1,990	2,946	473	635	794,550	381,000	192,800	89,150	
Greenwood township.....	212	22,049	12,235	1,630	686	4,084	1,426	411	510	683	1,145,750	560,045	261,275	84,679	
Ira township.....	169	10,739	6,370	90	297	1,298	1,000	353	111	1,240	1,522,200	700,100	486,000	114,400	
Kempenaar township.....	175	10,436	5,825	90	1,260	2,878	1,720	1,050	334	1,239	1,114,250	328,000	162,400	88,145	
Kimball township.....	225	14,738	8,856	67	747	3,062	1,230	1,070	216	1,527	1,294,600	673,500	432,150	113,076	
Lynn township.....	186	18,123	9,887	570	1,042	3,739	1,415	1,191	112	407	1,885,450	879,650	330,550	131,845	
Mussey township.....	202	22,058	11,732	289	446	3,453	2,260	1,701	240	1,897	1,500,100	643,663	206,490	101,355	
Port Huron township.....	80	3,715	1,847	32	280	860	766	44	42	144	639,200	279,000	164,600	48,346	
Riley township.....	210	20,489	11,966	263	1,452	4,226	1,065	691	255	583	1,472,730	649,670	265,250	98,480	
St. Clair township.....	179	10,260	7,850	375	735	5,247	1,117	328	82	446	1,010,200	560,185	322,550	119,505	
Wales township.....	230	21,621	12,398	542	1,396	2,182	1,207	2,021	225	1,050	1,551,870	596,025	325,400	96,885	
St. Joseph County	2,967	283,075	128,183	5,437	41,226	39,283	14,301	19,310	6,652	26,780	14,902,365	7,178,213	3,770,175	1,219,907	
Burr Oak township.....	168	20,122	9,151	283	2,824	2,581	917	1,681	746	1,990	1,139,600	583,950	310,100	103,748	
Colton township.....	181	17,631	8,513	336	2,495	2,115	1,385	1,180	531	1,136	911,330	377,090	195,225	74,867	
Constantine township.....	192	21,499	9,151	498	3,489	2,866	750	1,290	742	2,633	1,237,105	627,370	269,475	90,825	
Fabius township.....	177	18,636	7,265	159	1,966	3,602	1,379	1,100	996	1,401	1,100,600	546,850	311,100	96,270	
Fawn River township.....	92	10,355	4,362	183	1,738	1,269	504	1,263	205	771	552,310	328,725	168,200	45,685	
Florence township.....	167	20,842	9,051	883	4,461	3,248	529	735	794	1,141	1,744,550	553,750	282,600	78,876	
Flowerfield township.....	136	18,804	7,628	263	3,174	2,044	1,166	2,211	676	1,742	728,495	322,775	156,000	63,780	
Leonidas township.....	144	19,739	11,054	119	877	2,162	1,863	1,826	351	1,547	1,156,410	600,790	228,700	106,800	
Lockport township.....	177	19,091	8,213	761	4,094	2,478	754	764	395	1,632	1,092,285	487,655	266,450	101,877	
Mendon township.....	145	20,540	10,203	265	1,975	4,097	947	952	1,869	1,632	1,032,910	479,100	226,600	98,000	
Metzville township.....	112	11,668	6,246	299	2,229	1,763	809	164	420	733	479,630	220,100	124,175	31,270	
Nettawa township.....	177	22,216	11,153	473	2,916	2,530	1,084	1,576	331	2,133	1,132,735	578,050	290,275	89,483	
Park township.....	173	18,038	7,379	224	3,394	2,759	708	707	481	2,319	885,800	499,100	302,100	57,150	
Sherman township.....	130	17,069	7,436	226	2,111	2,425	653	1,480	989	2,439	797,440	427,633	234,950	71,675	
Sturgis township.....	105	10,453	5,985	156	863	1,532	378	666	169	684	817,705	363,475	213,800	65,057	
White Pigeon township.....	112	14,970	6,443	245	2,353	1,812	394	385	494	2,641	863,060	381,200	184,625	50,670	

AGRICULTURE—MICHIGAN

NUMBER OF FARMS, FARM ACREAGE, AND SPECIFIED FARM VALUES, BY COUNTIES AND MINOR CIVIL DIVISIONS: 1930—Continued

COUNTY AND MINOR CIVIL DIVISION	Number of farms April 1, 1930	ALL LAND IN FARMS, APRIL 1, 1930, CLASSIFIED ACCORDING TO USE IN 1929									SPECIFIED FARM VALUES, APRIL 1, 1930			
		All land in farms (acres)	Crop land			Pasture land			Wood-land not used for pasture (acres)	All other land in farms (acres)	Farm land and buildings (dollars)	All farm buildings (dollars)	Farmers' dwellings (dollars)	Farm implements and machinery (dollars)
			Crops harvested (acres)	Crop failure (acres)	Idle or fallow (acres)	Plowable (acres)	Wood-land (acres)	All other (acres)						
Sanilac County—Continued.														
Marion township.....	175	23,352	11,491	242	676	6,338	707	2,762	530	606	805,656	383,650	193,040	106,786
Marlette township.....	279	32,893	20,120	221	2,097	6,181	1,749	938	133	1,454	2,029,200	1,229,260	551,660	305,600
Minden township.....	99	13,780	6,421	72	498	3,677	2,264	392	242	274	461,485	236,530	82,480	35,119
Moore township.....	166	19,597	11,462	523	1,111	4,484	2,090	1,050	331	789	971,100	485,290	212,540	100,040
Sanilac township.....	207	21,748	12,815	67	895	5,030	1,621	414	382	724	1,140,100	512,000	270,150	76,128
Speaker township.....	177	20,746	11,997	117	741	4,484	1,202	865	337	1,003	973,150	466,900	194,750	95,890
Washington township.....	175	19,032	11,158	294	930	3,913	1,596	498	407	834	948,350	351,530	142,075	78,165
Watertown township.....	169	21,481	12,876	350	1,840	3,567	1,144	426	139	1,109	1,072,051	465,377	198,225	91,974
Wheatland township.....	103	14,270	6,684	231	1,083	2,930	1,138	1,206	309	689	531,250	230,270	107,350	46,895
Worth township.....	228	21,255	10,217	1,225	1,400	4,515	1,734	714	275	1,175	1,102,800	515,865	273,465	106,454
Schoolcraft County														
Doyle township.....	73	8,466	2,086	24	297	513	3,090	298	1,770	388	225,700	118,330	65,450	36,010
Germask township.....	34	5,052	1,126	-----	69	798	1,498	653	743	165	122,900	43,925	21,950	23,350
Hiawatha township.....	66	5,005	1,061	47	289	771	1,036	329	738	794	245,750	129,725	65,625	50,313
Inwood township.....	79	8,512	2,773	137	409	1,344	2,279	377	869	324	311,095	144,905	74,650	49,480
Manistique township.....	54	6,220	1,457	24	161	955	1,753	220	887	763	150,880	94,825	51,700	31,365
Thompson township.....	33	3,131	793	83	111	231	633	432	392	256	115,460	64,950	38,590	17,705
All other minor civil divs. (2).....	18	2,072	626	-----	227	249	355	42	307	270	48,400	17,700	9,730	14,030
Shiawassee County														
Antrim township.....	162	19,537	9,158	282	1,433	1,325	2,265	2,549	599	1,926	919,465	440,690	218,687	103,896
Bennington township.....	213	22,227	11,831	225	620	6,354	1,379	494	930	1,250,435	748,980	338,850	171,655	
Burns township.....	194	22,417	11,435	200	1,884	2,990	1,916	2,392	417	1,183	1,574,280	719,450	357,600	227,994
Caledonia township.....	266	18,865	10,834	303	2,209	2,344	1,083	740	277	979	2,028,105	1,128,790	610,518	180,284
Fairfield township.....	140	15,099	8,330	186	1,474	1,449	1,865	941	118	727	818,100	480,000	234,050	76,170
Hazleton township.....	242	22,431	14,688	82	1,183	1,970	2,181	801	174	1,422	1,882,725	938,220	423,960	229,838
Middlebury township.....	118	15,010	8,973	89	716	1,769	2,215	239	208	922	1,257,100	580,900	266,950	131,575
New Haven township.....	239	21,999	14,046	136	1,895	2,217	2,944	239	206	1,245	2,001,000	934,975	478,000	238,877
Owosso township.....	223	19,192	10,870	209	625	1,900	1,060	1,816	231	2,537	1,160,900	575,650	351,000	107,900
Perry township.....	181	21,565	10,303	198	1,529	1,889	1,835	3,016	324	2,354	1,220,487	599,455	275,875	114,745
Rush township.....	182	20,299	12,146	69	1,378	3,673	873	248	1,104	803	1,494,400	725,150	320,850	158,192
Sciota township.....	151	16,715	7,817	210	1,207	1,758	2,083	2,397	509	1,830	935,821	516,200	229,000	121,295
Shiawassee township.....	177	20,941	10,443	334	2,146	1,758	2,083	1,907	417	1,778	1,409,800	697,150	305,800	162,430
Venon township.....	200	21,571	13,596	185	1,790	1,161	1,580	1,077	314	1,868	1,810,600	834,600	440,800	178,725
Vernon township.....	244	20,059	11,310	272	1,130	2,816	1,775	595	184	2,006	2,010,375	1,089,500	552,365	170,820
Woodhull township.....	131	14,914	6,094	70	1,224	775	1,465	2,324	843	2,119	665,060	316,050	174,725	66,705
Tuscola County														
Akron township.....	287	27,271	17,235	540	1,631	2,041	2,702	938	665	1,510	2,018,800	882,750	355,975	259,340
Almer township.....	188	19,307	11,665	350	434	720	1,738	1,755	276	2,369	1,387,700	594,350	284,780	191,050
Arbela township.....	183	16,943	7,844	241	1,108	1,354	2,126	2,825	249	1,196	1,365,700	385,900	222,700	86,950
Columbia township.....	232	21,243	13,926	54	289	2,295	1,889	902	456	1,432	1,861,400	795,825	375,050	207,128
Dayton township.....	198	19,005	8,901	125	2,116	1,952	1,947	1,208	1,191	1,565	929,940	582,755	292,635	149,536
Danmark township.....	225	22,986	15,753	80	199	1,835	2,536	689	247	1,847	1,681,300	854,100	404,080	258,995
Elkland township.....	192	21,498	12,544	139	844	2,303	2,341	1,060	273	1,674	1,231,000	610,250	285,700	139,550
Elmhurst township.....	151	15,093	6,244	220	2,741	1,028	1,982	885	850	1,143	669,500	371,700	205,030	76,981
Fairgrove township.....	196	20,990	13,419	95	1,174	2,028	1,598	904	287	1,485	1,296,250	539,450	250,050	128,425
Freemont township.....	236	21,793	14,068	90	433	2,182	2,090	676	32	1,682	1,677,600	828,250	407,360	229,656
Gilford township.....	199	18,761	7,957	280	1,841	2,121	2,455	1,458	980	1,689	666,750	307,750	171,325	69,320
Indian Fields township.....	210	19,917	13,180	354	1,166	1,827	1,837	918	101	1,514	1,570,750	726,730	350,125	192,836
Juniata township.....	208	17,890	4,853	419	2,111	1,994	4,164	783	1,870	1,696	1,058,245	508,211	293,630	73,418
Kingston township.....	180	17,002	9,119	232	917	2,278	1,668	1,350	556	924	945,800	431,100	206,175	123,080
Koylton township.....	170	17,145	6,951	151	3,220	2,058	2,426	830	270	1,239	776,100	389,110	205,900	70,983
Millington township.....	188	18,741	6,841	131	2,938	3,699	1,178	2,349	478	1,127	874,740	443,800	208,250	76,145
Novesta township.....	188	18,274	7,083	331	1,722	3,336	1,976	1,325	112	1,539	967,350	537,800	281,400	78,078
Tuscola township.....	224	20,400	8,003	333	1,671	1,792	1,273	3,518	75	1,609	729,950	392,200	210,200	84,765
Vassar township.....	174	15,398	4,438	283	771	2,107	1,849	1,433	944	1,160	2,249,985	1,096,755	533,950	231,056
Watertown township.....	204	18,800	8,018	268	1,418	2,276	3,537	1,090	724	2,229	964,209	262,290	131,675	58,554
Wells township.....	156	14,880	5,583	360	1,609	1,710	2,116	2,477	628	1,299	928,263	469,068	261,975	103,515
Wiener township.....	98	9,024	5,462	513	783	1,412	3,213	1,106	774	826	466,850	218,905	105,145	44,195
Van Buren County														
Almena township.....	284	21,751	5,455	143	5,132	1,280	2,417	3,289	1,074	3,011	1,177,325	491,650	297,825	139,270
Antwerp township.....	316	19,792	8,599	435	4,703	1,761	779	1,016	816	1,623	2,068,200	869,810	514,575	179,111
Arlington township.....	224	18,062	9,262	165	2,074	2,188	1,210	773	635	1,755	1,704,623	784,775	416,700	155,525
Bangor township.....	289	22,044	12,094	472	2,303	2,010	1,544	1,119	776	1,616	1,933,545	928,220	490,990	137,690
Boomingdale township.....	232	16,933	8,530	54	1,538	2,622	927	2,092	296	884	1,347,050	542,980	333,550	143,620
Columbia township.....	167	12,848	4,670	236	2,287	1,262	1,296	1,082	729	1,286	840,700	474,000	248,400	60,525
Cover township.....	219	11,637	4,240	613	958	646	883	1,029	625	2,637	1,226,480	604,500	339,150	73,812
Deceatur township.....	282	16,316	7,917	315	2,531	1,912	1,214	389	1,123	915	1,518,500	606,495	359,350	134,345
Genesee township.....	185	12,732	6,289	177	2,835	1,445	1,002	325	454	1,072,980	571,865	285,625	109,975	
Hamilton township.....	205	20,663	8,607	288	3,298	2,796	1,697	558	954	2,555	1,284,718	587,693	315,950	130,288
Hartford township.....	271	19,395	10,008	309	3,133	1,559	1,360	1,590	473	963	2,377,375	1,101,460	630,455	164,856
Kedar township.....	194	18,746	9,177	190	2,918	1,966	1,125	969	1,064	1,317	1,649,980	635,250	327,350	144,550
Lawrence township.....	255	20,245	9,877	404	1,856	1,947								

AGRICULTURE—MICHIGAN

NUMBER OF FARMS, FARM ACREAGE, AND SPECIFIED FARM VALUES, BY COUNTIES AND MINOR CIVIL DIVISIONS: 1930—Continued

COUNTY AND MINOR CIVIL DIVISION	Number of farms April 1, 1930	ALL LAND IN FARMS, APRIL 1, 1930, CLASSIFIED ACCORDING TO USE IN 1929								SPECIFIED FARM VALUES, APRIL 1, 1930				
		All land in farms (acres)	Crop land			Pasture land			Wood-land not used for pasture (acres)	All other land in farms (acres)	Farm land and buildings (dollars)	All farm buildings (dollars)	Farmers' dwellings (dollars)	Farm implements and machinery (dollars)
			Crops harvested (acres)	Crop failures (acres)	Idle or fallow (acres)	Plow-able (acres)	Wood-land (acres)	All other (acres)						
Washtenaw County	3,369	373,690	184,028	1,998	23,631	53,981	27,437	35,747	12,485	84,383	39,223,379	18,402,244	9,542,710	3,039,665
Ann Arbor township.....	196	13,753	6,363	331	929	2,634	1,089	612	828	817	2,745,630	1,409,085	678,400	189,190
Augusta township.....	293	20,908	10,743	122	2,294	2,985	1,778	1,790	132	1,062	2,917,250	1,324,330	718,750	202,221
Bridgewater township.....	188	20,869	11,434	208	1,166	2,563	1,565	1,458	564	1,911	1,813,100	1,093,304	481,850	152,362
Dexter township.....	30	15,579	5,610	100	1,262	1,926	1,880	3,015	623	2,023	1,977,610	505,475	258,700	84,150
Fresno township.....	156	20,229	11,189	47	1,083	2,401	2,246	1,353	587	1,104	1,087,450	984,225	501,050	134,000
Lima township.....	160	20,699	10,932	6	1,482	2,510	2,098	2,552	160	1,149	1,848,075	961,200	503,890	162,921
Lodi township.....	203	22,653	12,596	143	1,673	2,761	2,040	1,048	500	2,122	2,455,395	1,325,950	689,325	296,425
Lyndon township.....	91	17,168	8,665	230	1,508	1,631	1,516	2,530	791	3,510	670,600	293,410	151,750	35,330
Manchester township.....	168	19,189	8,642	41	1,117	4,901	1,252	477	528	2,322	1,476,750	637,075	335,600	123,816
Northfield township.....	159	18,016	8,298	63	1,189	2,300	1,048	1,637	745	2,806	1,533,300	680,750	463,465	133,835
Pittsfield township.....	130	16,907	9,362	48	1,315	2,807	778	988	548	1,061	2,235,400	879,100	454,100	128,485
Salem township.....	199	18,972	9,478	38	842	2,901	1,190	1,931	1,136	1,854	3,159,100	1,023,025	573,310	194,063
Saline township.....	185	22,130	12,887	28	581	1,432	2,146	1,908	698	2,420	2,193,516	1,207,200	547,500	280,453
Scioto township.....	150	18,329	8,857	36	986	4,482	979	551	823	1,696	2,064,350	950,025	490,250	151,066
Sharon township.....	142	20,042	10,464	4	967	2,981	1,094	2,417	728	1,487	1,134,528	583,075	260,350	102,820
Superior township.....	153	17,264	7,770	110	1,288	3,682	1,408	1,839	252	1,025	2,133,360	925,050	489,275	132,790
Sylvan township.....	158	18,832	8,106	136	1,081	2,003	1,065	3,440	733	2,328	1,400,630	837,965	381,500	106,843
Webster township.....	139	20,067	8,296	52	1,830	2,660	1,085	2,712	1,405	2,127	1,684,825	788,910	404,785	139,331
York township.....	203	21,718	12,604	96	979	3,136	1,597	2,249	290	773	2,274,960	960,200	551,300	185,364
Ypsilanti township.....	156	10,373	5,570	75	722	1,375	443	730	372	886	2,603,560	1,032,290	601,700	164,190
Wayne County	2,043	135,048	68,065	1,724	15,225	16,787	13,956	5,396	3,860	10,105	57,400,396	9,889,887	5,439,650	2,117,971
Brownstown township.....	145	12,636	6,893	197	1,462	1,218	1,572	327	358	669	4,632,093	698,626	348,900	213,541
Canton township.....	176	14,809	7,983	132	1,363	1,639	1,569	1,338	139	626	3,211,150	991,925	587,900	264,766
Dearborn township.....	36	5,832	1,514	12	238	1,655	36	26	1,022	1,819	9,112,745	293,078	120,575	82,884
Detroit city.....	43	487	297	21	89	49	17	10	13	50	2,060,190	625,050	167,625	68,245
Ecône township.....	33	1,818	1,083	53	308	208	88	18	20	60	2,404,700	210,700	124,600	68,325
Excelsior township.....	7	314	170	-----	42	17	4	-----	-----	81	427,000	59,500	25,000	4,320
Grass Lake township.....	5	602	307	-----	135	86	112	4	150	12	646,600	74,500	58,000	5,875
Grasse Pointe township.....	7	148	81	-----	51	9	4	-----	-----	3	189,000	24,500	9,300	4,900
Huron township.....	246	17,083	8,470	109	1,730	2,265	2,099	354	385	1,173	2,829,217	1,016,950	578,850	265,510
Livonia township.....	131	8,207	4,096	130	1,373	1,605	476	456	310	761	8,871,650	738,450	354,250	177,070
Monquagon township.....	27	2,970	1,128	68	369	262	1,006	47	74	-----	3,376,800	160,300	93,900	27,862
Nankin township.....	94	4,705	2,409	84	280	681	398	229	227	445	1,088,751	381,400	233,875	80,855
Northville township.....	42	5,086	2,679	56	488	737	299	334	80	363	2,227,800	426,300	133,200	80,875
Plymouth township.....	97	6,627	3,478	115	764	798	287	511	126	577	2,977,655	859,300	484,600	121,921
Redford township.....	8	444	232	-----	40	96	10	15	-----	31	366,000	71,000	29,500	5,150
Remulus township.....	296	14,111	7,204	253	1,369	1,468	1,468	424	250	1,647	5,038,450	1,064,200	672,150	267,732
Sumpter township.....	308	16,747	8,285	126	2,471	1,534	1,910	777	487	1,163	2,371,465	918,260	574,175	170,200
Taylor township.....	76	3,901	1,963	52	532	473	408	81	98	234	1,863,600	258,400	151,700	77,660
Van Buren township.....	246	17,621	9,541	342	2,210	1,939	2,183	278	311	817	3,135,450	1,013,450	691,650	140,880
Wexford County	1,140	187,906	41,988	1,316	10,564	28,215	23,279	12,124	8,737	7,033	3,270,270	1,673,420	881,145	418,483
Antioch township.....	68	8,411	2,665	165	639	947	2,102	1,186	368	409	192,575	103,025	48,885	28,472
Beon township.....	96	7,314	2,465	75	661	1,090	2,105	261	574	83	138,280	74,550	35,625	23,233
Cedar Creek township.....	129	13,228	3,799	183	1,898	5,153	638	412	858	287	343,760	162,980	101,900	23,363
Cherry Grove township.....	52	6,592	2,007	100	296	1,007	1,204	452	947	549	171,750	90,750	46,175	21,680
Clam Lake township.....	195	17,537	6,033	75	879	2,378	2,273	3,903	726	1,250	641,620	361,055	199,655	74,395
Collax township.....	114	13,555	4,480	102	922	2,592	1,908	1,480	1,032	1,139	314,200	172,350	82,400	40,283
Greenwood township.....	44	5,453	1,646	32	671	515	1,667	860	249	103	123,050	48,825	25,300	13,100
Hanover township.....	38	4,396	1,326	28	354	807	1,031	279	82	89	88,725	38,075	18,390	12,880
Haring township.....	47	5,263	1,637	53	467	800	1,028	957	238	543	217,250	112,700	72,525	27,170
Henderson township.....	22	2,841	2,579	73	84	371	1,291	185	111	275	46,590	20,960	10,875	5,360
Liberty township.....	67	6,457	2,177	55	527	1,563	993	342	510	290	149,690	71,000	39,275	25,577
Selma township.....	69	8,047	2,949	101	717	954	958	1,054	933	981	190,825	92,700	46,375	25,305
Single township.....	58	5,884	2,132	26	532	674	1,618	160	472	270	136,550	69,760	32,800	26,568
South Branch township.....	41	4,181	1,207	59	379	288	1,101	20	747	281	88,500	40,685	20,335	12,525
Springville township.....	46	5,160	1,956	5	336	981	716	534	382	210	121,405	60,660	32,525	16,068
Wexford township.....	94	12,927	5,496	163	1,082	2,395	2,686	339	508	274	305,380	153,355	68,145	42,224

1 No farms in Hamtramck or Highland Park cities.