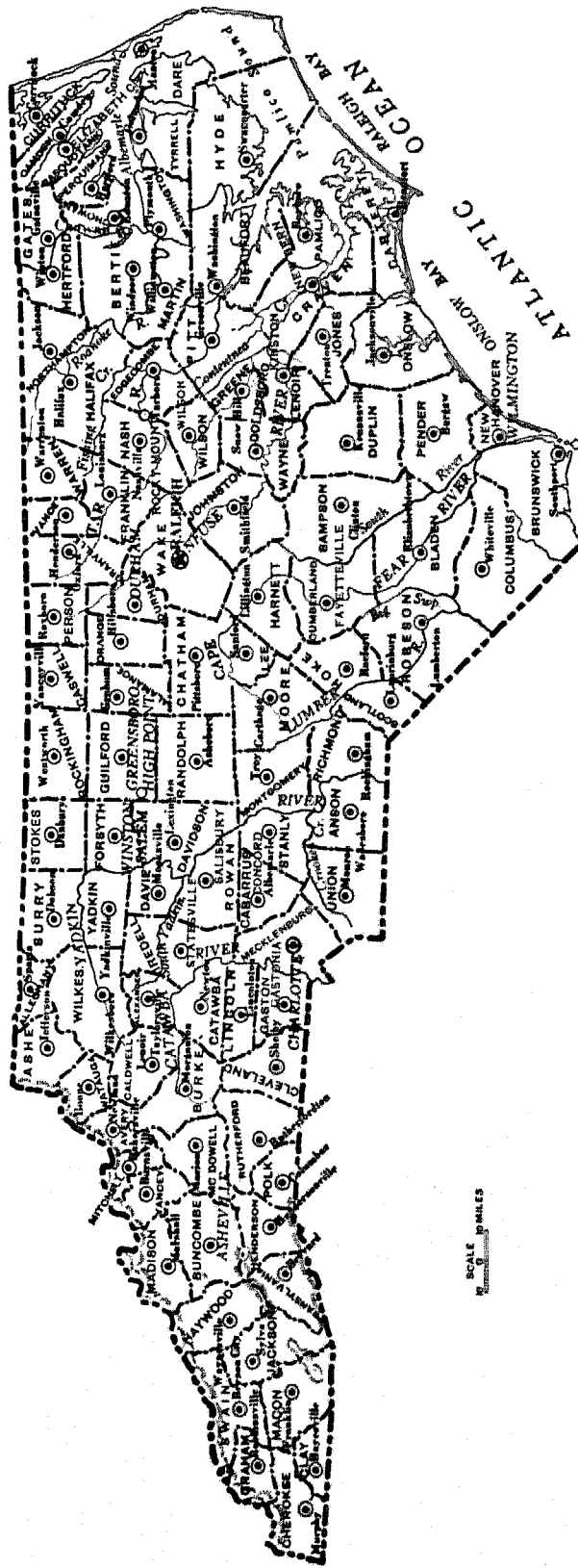


NORTH CAROLINA

COUNTIES, PRINCIPAL CITIES, RIVERS, AND MOUNTAINS



AGRICULTURE—NORTH CAROLINA

NUMBER OF FARMS, FARM ACREAGE, AND SPECIFIED FARM VALUES, BY COUNTIES AND MINOR CIVIL DIVISIONS: 1930

COUNTY AND MINOR CIVIL DIVISION	Number of farms April 1, 1930	ALL LAND IN FARMS, APRIL 1, 1930, CLASSIFIED ACCORDING TO USE IN 1929									SPECIFIED FARM VALUES, APRIL 1, 1930				
		All land in farms (acres)	Crop land				Pasture land			Wood-land not used for pasture (acres)	All other land in farms (acres)	Farm land and buildings (dollars)	All farm buildings (dollars)	Farmers' dwellings (dollars)	Farm implements and machinery (dollars)
			Crops harvested (acres)	Crop failure (acres)	Idle or fallow (acres)	Plow-able (acres)	Wood-land (acres)	All other (acres)							
THE STATE	279,706	18,055,103	5,809,741	128,620	1,073,840	887,956	1,423,912	533,415	6,902,522	1,295,097	844,121,809	270,363,969	182,523,315	42,211,827	
Alamance County	2,620	220,290	54,078	921	26,658	18,486	15,125	8,754	72,759	21,509	7,436,511	2,828,089	1,817,240	552,310	
Twp. 1, Patterson	324	27,294	6,373	92	4,047	3,974	625	102	8,914	3,167	675,410	220,810	157,410	71,150	
Twp. 2, Coble	132	15,652	3,926	39	1,076	1,537	1,634	772	4,513	2,155	625,985	247,110	175,900	38,902	
Twp. 3, Hoon Station	199	13,599	4,439	5	1,603	674	920	575	4,255	1,128	632,155	220,340	162,810	33,685	
Twp. 4, Morton	266	19,213	5,805	64	1,993	946	1,375	1,558	4,997	2,475	569,104	235,809	146,475	68,275	
Twp. 5, Faucette	193	22,177	4,748	17	3,269	1,321	1,175	475	9,652	1,600	867,660	300,625	184,600	89,910	
Twp. 6, Graham	49	4,092	899	29	494	478	619	69	947	656	189,720	69,250	43,575	9,895	
Twp. 7, Albright	186	12,294	2,636	98	1,559	1,267	699	510	4,608	866	390,300	141,775	105,500	26,405	
Twp. 8, Newlin	382	35,795	8,123	68	4,872	3,411	2,026	1,779	11,560	3,852	910,990	345,990	157,550	98,966	
Twp. 9, Thompson	142	15,656	3,434	208	1,560	1,232	1,607	546	6,036	1,033	313,939	133,890	93,550	19,222	
Twp. 10, Melville	228	15,635	4,455		1,832	995	1,909	491	4,681	1,122	746,020	319,255	233,950	32,414	
Twp. 11, Pleasant Grove	375	27,135	7,995	154	2,970	1,058	1,754	724	10,484	2,056	897,388	334,865	192,345	36,611	
Twp. 12, Burlington	57	5,038	1,596	96	766	716	290	325	695	844	317,075	124,170	76,750	13,870	
Twp. 13, Haw River	87	6,930	1,739	59	637	877	508	828	1,427	855	294,765	128,200	86,825	12,965	
Alexander County	1,690	134,043	35,881	638	9,013	6,948	11,066	4,694	48,269	17,636	4,508,099	1,625,688	1,130,028	251,781	
Ellendale township	238	20,736	4,998	143	695	1,519	2,778	1,498	7,814	1,381	452,010	173,625	121,155	29,463	
Gwaltneys township	269	22,839	5,564	1	595	348	2,785	693	9,713	3,140	616,100	187,100	109,695	39,890	
Little River township	157	14,318	2,963	19	1,029	800	415	136	6,996	1,960	433,050	150,525	110,175	19,237	
Millers township	152	14,443	4,141	42	1,575	1,207	886	728	3,618	2,246	419,139	146,000	101,775	24,141	
Sharpes township	185	13,117	4,196	67	824	370	1,623	665	3,166	2,206	683,415	263,250	202,500	37,470	
Sugar Loaf township	159	12,339	3,522	41	652	403	811	103	5,795	1,102	426,485	127,238	91,118	32,819	
Taylorville township	296	18,313	5,711	80	2,350	1,461	852	355	5,562	1,942	920,750	347,275	269,355	32,816	
Wittenberg township	234	17,938	4,786	243	1,293	840	916	506	5,695	3,659	557,150	200,675	124,225	36,055	
Alleghany County	1,394	136,988	34,892	127	1,811	40,280	4,784	22,116	32,359	2,625	6,911,960	1,484,794	1,013,790	237,266	
Cherry Lane township	179	19,162	2,766	10	754	4,133	402	219	10,798	82	901,410	187,710	133,515	40,948	
Cranberry township	103	13,638	2,029	30	210	248	1,548	7,431	1,556	437	556,380	117,085	73,895	19,120	
Gap Civil township	287	23,422	4,321	19	1,029	800	415	136	6,996	1,960	433,050	150,525	110,175	19,237	
Glade Creek township	298	24,709	5,456	37	178	5,991	472	5,100	4,059	1,375	1,582,639	484,250	355,950	21,475	
Piney Creek township	201	16,606	4,099	27	391	8,201	61	82	9,308	167	798,968	178,389	109,185	42,125	
Prathers Creek township	213	17,357	3,769	13	219	4,418	376	6,064	2,657	850	795,460	214,810	146,760	50,865	
Whitehead township	133	13,794	2,270	10	40	4,158	1,419	2,740	2,853	304	496,708	118,160	81,240	25,962	
Anson County	2,172	247,200	61,480	4,254	11,532	7,885	20,202	5,829	82,266	23,752	6,631,273	2,290,801	1,615,825	364,787	
Ansonville township	386	27,645	9,165	1,627	2,209	583	2,549	92	10,111	1,309	790,700	283,465	224,235	42,214	
Burnsville township	313	27,568	7,157	160	1,756	914	2,719	1,138	9,198	4,526	614,132	209,866	145,105	47,334	
Gulledge township	555	39,992	18,632	319	910	237	1,904	96	16,474	1,420	1,168,950	385,600	267,750	94,671	
Lanesboro township	430	29,651	9,192	374	1,922	1,965	3,221	1,481	10,051	1,375	728,901	307,060	209,255	36,496	
Lilleville township	404	37,290	12,608	1,203	1,739	2,197	2,350	817	7,392	8,964	962,752	347,105	227,485	42,115	
Morven township	304	20,233	12,037	44	532	797	234	544	3,900	1,985	698,151	217,545	139,300	30,300	
Wadesboro township	533	41,018	15,409	252	1,518	645	4,042	1,112	14,185	3,855	1,270,505	363,595	275,705	43,411	
White Store township	247	23,803	7,290	275	856	547	3,083	549	10,885	318	499,182	175,965	120,930	28,343	
Ash County	3,660	344,419	47,480	876	5,785	86,780	25,216	22,674	48,189	9,520	11,068,814	2,811,115	1,945,020	583,856	
Chestnut Hill township	170	11,131	2,572	13	145	5,631	37	5	2,451	277	486,135	115,900	74,690	24,870	
Clifton township	367	17,907	3,972	6	179	8,300	1,875	481	2,353	741	975,150	303,445	218,330	35,245	
Creston township	118	11,736	1,682		116	2,265	127	2,476	4,614	456	367,990	81,050	60,550	5,375	
Elk township	116	6,718	1,225	20	182	937	1,768	1,492	1,016	78	207,200	76,675	57,100	15,498	
Grassy Creek township	176	9,011	2,193	45	404	4,059	1,987	247	787	289	492,038	120,830	78,210	14,885	
Harrisane township	135	8,042	1,791	81	341	5,196	1,596	149	401	277	308,120	81,225	51,430	13,600	
Helton township	195	12,057	3,234	49	165	5,233	1,604	483	839	450	650,480	176,015	115,945	9,885	
Horse Creek township	265	14,872	2,837	70	137	6,508	762	793	3,202	623	856,640	189,465	193,490	41,070	
Jefferson township	250	17,045	3,631	126	100	5,493	1,240	2,162	3,120	1,173	960,073	280,600	195,490	41,070	
Laurel township	97	8,034	1,123	40	14	3,196	119	2,140	1,084	618	382,760	63,095	47,590	4,419	
North Fork township	252	16,147	2,904	64	614	6,548	1,196	2,093	1,443	1,285	801,201	197,820	144,320	24,796	
Obids township	162	13,937	2,546	7	128	2,807	1,472	2,984	3,820	173	521,394	156,625	105,975	20,499	
Oldfields township	161	11,769	2,010	34	407	2,674	1,890	1,825	3,025	364	479,460	146,900	97,655	23,292	
Peak Creek township	256	22,162	4,134	147	919	8,815	3,799	919	2,785	603	715,150	173,300	118,610	35,606	
Pine Swamp township	272	19,629	3,546	66	856	5,480	3,473	268	5,839	244	744,351	171,250	121,305	27,494	
Piney Creek township	177	16,320	2,165		8	6,003	41	15	1,782	306	602,320	160,975	123,125	18,331	
Pond Mountain township	86	7,349	1,065	29	614	1,568	830	2,365	1,257	194	232,900	32,665	22,590	4,315	
Walnut Hill township	267	12,996	2,622	52	614	4,198	608	402	3,607	893	522,400	108,630	78,355	14,332	
West Jefferson township	198	13,617	2,428	35	316	4,299	1,931	1,345	2,744	576	672,812	181,750	143,210	20,934	
Avery County	1,410	87,586	17,556	810	1,487	17,937	18,045	4,083	22,849	5,389	3,978,441	1,200,784	902,080	115,208	
Altamont township	155	9,650	2,056	8	308	2,077	1,858	122	1,639	1,582	526,190	158,265	137,350	11,747	
Banner Elk township	133	12,121	2,025	23	97	3,204	2,786	848	2,699	439	586,675	173,059	116,390	18,910	
Beech Mountain township	149	8,430	1,545	53	291	1,735	222	135	3,861	588	218,019	62,765	44,180	8,282	
Cranberry township	262	16,310	3,116	4	347	3,690	3,099	315	5,241	498	565,300	151,135	111,210	14,368	
Linville township	374	17,614	4,263	58	93	3,777	4,231	678	3,902	812	892,33				

AGRICULTURE—NORTH CAROLINA

437

NUMBER OF FARMS, FARM ACREAGE, AND SPECIFIED FARM VALUES, BY COUNTIES AND MINOR CIVIL DIVISIONS: 1930—Continued

COUNTY AND MINOR CIVIL DIVISION	Number of farms April 1, 1930	ALL LAND IN FARMS, APRIL 1, 1930, CLASSIFIED ACCORDING TO USE IN 1929								SPECIFIED FARM VALUES, APRIL 1, 1930				
		All land in farms (acres)	Crop land			Pasture land			Wood-land not used for pasture (acres)	All other land in farms (acres)	Farm land and buildings (dollars)	All farm buildings (dollars)	Farmers' dwellings (dollars)	Farm implements and machinery (dollars)
			Crops harvested (acres)	Crop failure (acres)	Idle or fallow (acres)	Plow-able (acres)	Wood-land (acres)	All other (acres)						
Bertie County	3,474	243,545	83,048	3,281	4,999	2,630	14,027	1,634	119,323	14,601	10,078,699	3,160,136	2,115,160	467,156
Colerain township.....	716	38,492	14,900	392	1,735	352	1,971	240	18,061	901	1,996,524	750,615	482,435	72,634
Indian Woods township.....	236	11,573	5,416	96	179	84	290	23	5,182	301	562,710	150,925	110,225	12,934
Merry Hill township.....	248	16,398	4,741	262	440	310	1,094	246	7,773	1,540	1,020,860	308,275	214,825	49,885
Mitchells township.....	326	31,727	8,048	706	737	138	583	347	20,845	323	1,030,475	328,100	234,890	28,960
Knobel township.....	404	24,803	10,196	384	113	200	1,598	277	11,516	517	940,705	289,960	211,740	41,907
Snake Bite township.....	296	33,597	7,334	370	647	243	2,421	62	22,685	465	773,496	200,825	128,575	41,215
Whites township.....	314	25,147	6,792	344	261	128	1,980	92	14,661	860	848,080	278,200	185,100	45,215
Windsor township.....	707	47,672	17,822	548	858	353	3,449	91	15,483	9,068	2,383,955	692,316	451,365	165,288
Woodville township.....	227	14,138	7,797	177	29	822	642	256	3,829	586	522,090	169,930	99,005	29,098
Bladen County	2,686	208,560	48,555	4,352	10,221	3,958	19,294	4,583	105,284	12,336	5,172,322	1,910,781	1,254,846	372,317
Abbotts township.....	182	10,379	3,075	198	808	315	4,229	234	1,298	224	337,820	116,694	77,090	12,231
Bethel township.....	200	12,743	4,361	65	262	120	1,051	22	6,533	329	278,750	104,925	73,900	14,200
Bladenboro township.....	304	20,381	5,340	205	941	666	1,003	488	6,558	5,180	629,077	208,672	106,766	31,825
Brown Marsh township.....	232	9,081	3,484	117	563	127	225	33	4,250	282	505,155	174,200	134,550	29,165
Carvers Creek township.....	270	19,608	5,038	66	581	351	530	1,033	11,761	248	494,290	171,295	84,670	25,972
Central township.....	70	8,318	1,078	252	543	207	467	41	5,532	194	131,070	45,645	34,055	11,502
Colly township.....	88	6,983	903	162	645	195	308	27	4,600	143	131,555	49,325	33,920	7,844
Cypress Creek township.....	136	14,406	2,432	9	361	38	2,275	183	8,920	248	271,385	82,365	61,210	11,225
Elizabeth township.....	246	14,606	5,230	133	929	382	1,265	86	6,333	257	380,285	195,125	117,225	31,607
Frenchs Creek township.....	141	15,056	1,150	2,346	1,156	261	1,590	139	8,227	197	306,440	79,625	30,660	14,088
Hollow township.....	244	19,290	5,922	41	916	566	1,696	53	9,534	272	659,235	210,610	142,580	18,096
Lake Creek township.....	98	8,158	1,534	167	253	310	332	2,094	1,002	2,496	141,790	67,819	33,000	9,750
Turnbull township.....	63	8,459	1,266	43	229	36	471	29	6,247	347	129,015	59,225	42,490	6,378
White Oak township.....	108	16,114	2,788	391	1,316	249	933	-----	9,711	726	282,875	105,305	73,080	16,342
Whites Creek township.....	241	24,701	4,954	167	741	133	2,929	130	14,478	1,179	535,700	206,100	133,710	31,960
Brunswick County	1,519	132,038	20,105	296	3,673	1,707	11,947	2,959	87,225	4,484	3,421,608	991,134	694,580	158,032
Lockwoods Folly township.....	341	29,211	3,891	72	816	225	4,118	325	18,479	1,285	514,735	187,755	135,970	23,999
Northwest township.....	97	8,950	1,290	16	218	59	456	77	6,636	98	209,375	82,350	38,900	14,135
Shalotte township.....	343	28,403	4,806	11	949	242	1,908	460	18,860	1,167	440,815	152,025	102,515	31,436
Smithville township.....	79	14,030	1,684	13	269	116	2,866	619	8,272	191	215,675	65,180	42,825	10,617
Town Creek township.....	374	34,105	5,005	79	607	894	963	434	25,700	433	672,327	260,700	196,385	49,236
Waccamaw township.....	285	17,337	3,429	105	714	171	1,642	374	9,578	1,320	368,675	153,125	99,925	28,515
Buncombe County	3,895	230,761	40,180	907	16,522	88,907	56,518	19,086	43,540	15,148	30,321,081	5,936,930	4,011,377	628,183
Asheville township.....	392	14,443	2,840	86	2,493	2,435	2,650	905	2,143	882	3,523,725	1,361,615	891,085	74,183
Avery Creek township.....	106	6,314	1,132	15	302	882	1,226	222	1,201	394	523,400	224,100	149,175	26,235
Black Mountain township.....	150	6,583	1,325	7	374	630	900	1,231	2,537	489	735,275	293,175	146,965	18,446
Broad River township.....	115	13,228	1,019	60	646	304	2,130	1,254	7,192	606	234,465	66,030	96,100	15,065
Flatview township.....	335	24,565	3,671	29	2,110	1,724	7,451	2,365	6,406	608	1,625,591	459,425	344,585	67,080
Flat Creek township.....	187	11,252	1,890	39	880	967	1,401	820	2,856	2,806	511,335	182,020	122,060	18,592
French Broad township.....	240	12,974	2,948	31	1,567	4,594	1,583	97	1,459	395	1,036,465	197,400	127,620	15,072
Ivy township.....	395	21,250	2,998	137	946	3,980	6,233	1,489	4,504	2,192	1,112,775	326,270	230,175	28,980
Leicester township.....	606	38,667	7,045	151	2,398	10,090	1,844	282	1,118	1,532	3,250,075	115,045	632,665	107,587
Limestone township.....	143	5,662	1,019	47	610	481	857	1,321	333	366	1,232,650	376,200	265,560	37,910
Lower Hominy township.....	128	6,138	1,555	47	855	481	857	1,321	333	366	1,217,500	201,500	182,147	24,878
Reems Creek township.....	270	15,583	8,225	62	668	2,009	4,680	1,538	2,196	1,277	1,264,330	287,600	243,250	52,357
Sandy Mush township.....	156	18,237	2,645	15	460	3,133	6,286	3,968	1,173	587	794,750	67,320	67,320	65,059
Swannanoa township.....	208	13,142	2,372	58	610	937	4,615	952	2,905	693	1,465,145	467,510	334,275	52,760
Upper Hominy township.....	462	23,691	4,137	116	1,979	4,031	6,866	422	4,968	1,132	1,731,110	530,280	396,125	53,879
Burke County	2,138	156,488	33,915	1,045	11,797	8,233	13,083	3,664	66,632	18,089	6,307,769	1,987,394	1,441,720	278,236
Drexel township.....	110	4,318	1,135	5	827	348	402	186	1,202	213	277,050	110,775	84,860	12,710
Icard township.....	375	23,312	6,737	95	1,725	839	970	728	8,420	3,798	941,855	317,478	229,903	41,072
Jonas Ridge township.....	52	4,711	458	31	375	383	1,297	43	1,601	523	188,400	68,050	41,700	9,210
Linville township.....	93	8,477	1,583	111	436	735	1,439	193	2,851	1,127	224,200	72,900	55,900	14,275
Lowelady township.....	178	8,714	2,200	34	581	724	359	233	4,348	235	648,960	267,555	210,331	29,809
Lower Creek township.....	70	7,654	1,266	147	830	491	1,731	296	2,763	250	352,016	55,450	42,630	11,625
Lower Fork township.....	192	17,647	3,166	131	1,140	539	1,071	446	8,574	2,389	417,700	117,660	79,355	23,834
Morganton township.....	289	19,248	5,325	132	1,330	906	1,745	249	8,174	1,187	1,296,990	341,075	208,145	53,193
Quaker Meadow township.....	196	14,095	3,467	78	953	655	798	375	7,136	1,235	547,815	178,456	128,161	33,320
Shiver Creek township.....	326	20,800	4,633	219	1,689	1,988	1,905	674	4,131	5,491	725,663	280,969	228,600	23,118
Smoky Creek township.....	30	3,493	397	-----	688	124	169	76	1,901	338	117,280	54,000	33,450	3,640
Upper Creek township.....	149	14,539	2,334	17	603	377	950	102	9,612	344	376,823	92,165	68,700	12,145
Upper Fork township.....	96	8,780	1,212	45	320	214	649	223	3,509	408	132,055	41,890	30,675	9,965
Cabarrus County	2,370	189,412	71,628	1,893	20,506	8,895	12,961	10,747	42,616	19,966	8,937,326	2,530,400	1,669,476	654,398
Twp. 1, Rocky River.....	321	23,136	10,065	233	1,783	1,568	1,904	1,331	4,212	2,040	1,029,500	280,045	182,720	99,200
Twp. 2, Poplar Tent.....	313	22,388	9,380	276	2,081	700	1,380	1,428	4,546	2,597	1,255,910	294,710	199,096	67,872
Twp. 3, Deweese.....	219	15,103	6,061	116	1,240	1,348	1,654	1,159	1,788	1,737	648,708	216,205	134,425	34,364
Twp. 4, Cooks Cross Roads.....	294	10,697	6,678	241										

AGRICULTURE—NORTH CAROLINA

NUMBER OF FARMS, FARM ACREAGE, AND SPECIFIED FARM VALUES, BY COUNTIES AND MINOR CIVIL DIVISIONS: 1930—Continued

COUNTY AND MINOR CIVIL DIVISION	Number of farms April 1, 1930	ALL LAND IN FARMS, APRIL 1, 1930, CLASSIFIED ACCORDING TO USE IN 1929								SPECIFIED FARM VALUES, APRIL 1, 1930				
		All land in farms (acres)	Crop land			Pasture land			Wood-land not used for pasture (acres)	All other land in farms (acres)	Farm land and buildings (dollars)	All farm buildings (dollars)	Farmers' dwellings (dollars)	Farm implements and machinery (dollars)
			Crops harvested (acres)	Crop failure (acres)	Idle or fallow (acres)	Plow-able (acres)	Wood-land (acres)	All other (acres)						
Caldwell County	2,082	163,327	28,743	537	8,436	11,334	18,498	5,574	83,819	6,396	5,923,172	2,011,397	1,500,283	227,750
Globe township.....	104	9,942	963	13	791	480	2,530	38	4,980	147	183,715	64,160	44,825	6,231
Hudson township.....	107	6,740	1,922	3	383	523	1,996	318	2,805	600	285,515	96,500	88,500	9,276
Johns River township.....	85	11,721	1,386	5	415	305	2,356	280	6,475	499	319,950	109,725	83,475	9,050
Kings Creek township.....	141	13,219	1,697	45	391	665	1,073	107	9,096	205	297,350	104,300	89,225	18,788
Lenoir township.....	418	23,167	4,632	61	1,259	2,063	2,945	1,927	9,373	877	1,255,780	408,930	334,935	27,535
Little River township.....	238	23,177	3,989	6	1,491	1,494	1,346	553	13,270	1,023	589,289	225,975	162,150	41,511
Lowland township.....	252	19,436	5,508	69	914	1,717	1,004	323	9,397	6,061	1,019,748	358,025	213,273	52,862
Lower Creek township.....	234	14,308	2,599	238	599	1,322	1,667	754	4,614	1,058	729,210	252,950	177,625	14,663
Mulberry township.....	62	8,654	830	26	297	88	1,729	306	4,961	164	168,125	62,965	49,475	6,642
North Catawba township.....	124	8,683	1,837	35	1,048	833	776	218	3,236	650	327,570	123,206	100,600	16,975
Patterson township.....	180	11,978	1,518	28	511	751	2,000	489	6,192	489	407,560	120,756	94,350	15,987
Wilson Creek township.....	9	365	61	8	38	17	19	25	191	10	10,150	2,600	2,375	90
Yadkin Valley township.....	118	12,537	1,786	-----	379	906	861	231	8,229	145	329,210	84,375	59,475	6,170
Camden County	721	63,679	30,111	455	1,278	1,307	1,607	235	15,459	3,227	2,980,380	905,125	568,310	185,070
Court House township.....	236	18,253	11,217	41	158	239	323	145	5,847	283	1,060,550	271,625	180,700	56,580
Shiloh township.....	299	16,461	10,816	94	374	156	167	66	4,107	681	1,306,110	434,900	275,200	86,925
South Mills township.....	186	18,965	8,078	320	746	912	1,117	24	5,505	2,263	623,720	198,700	110,350	41,555
Carteret County	840	63,618	13,869	496	2,650	899	5,579	525	25,087	4,833	2,503,938	783,951	540,940	123,607
Twp. 1, White Oak.....	117	11,982	2,501	61	1,167	433	974	249	5,903	634	331,853	77,335	45,295	13,380
Twp. 2, Morehead.....	94	7,985	2,370	62	190	88	703	49	4,127	396	492,025	153,800	84,400	23,255
Twp. 3, Newport.....	104	8,080	2,513	134	301	23	254	2	4,445	408	396,082	111,966	78,390	24,180
Twp. 4, Beaufort.....	110	12,509	2,982	9	313	195	2,394	48	5,007	1,561	579,945	137,190	84,200	32,550
Twp. 5, Straits.....	133	3,820	1,124	25	80	35	45	46	2,236	229	258,231	100,635	81,455	12,450
Twp. 6, Smyrna.....	84	1,368	360	38	49	17	14	49	563	278	109,385	55,275	49,500	5,600
Twp. 7, Hunting Quarters.....	82	1,190	265	6	100	6	34	45	155	529	118,850	69,075	63,650	2,392
Twp. 8, Merrimon.....	23	2,298	439	72	248	25	46	22	1,384	62	54,100	18,000	13,350	1,725
Harlowe township.....	44	3,145	909	86	178	76	117	15	1,034	730	135,915	45,775	30,150	6,995
Marshallburg township.....	9	1,271	86	3	4	1	998	-----	173	6	27,550	14,300	10,250	1,600
Caswell County	2,934	227,588	45,831	1,873	27,778	7,535	10,789	7,371	107,340	19,101	7,287,172	2,562,822	1,598,187	370,206
Anderson township.....	253	17,453	4,190	185	2,450	1,023	874	649	6,713	1,369	631,853	258,350	185,525	23,410
Dan River township.....	538	27,195	6,345	10	6,154	2,518	1,771	320	8,722	1,355	1,321,841	461,890	281,190	48,521
Hightowers township.....	312	29,302	5,365	610	4,130	652	5,532	304	16,342	1,338	883,811	330,015	226,845	52,369
Leesburg township.....	206	21,771	3,719	19	1,276	348	1,009	502	12,405	2,493	476,145	183,050	99,600	22,070
Louist Hill township.....	354	28,201	5,358	85	2,928	424	922	754	14,159	3,371	870,315	345,090	236,775	54,301
Milton township.....	336	24,637	5,573	453	3,818	857	1,990	1,730	7,579	2,637	885,679	302,025	171,380	41,307
Pilbam township.....	261	22,722	5,661	106	1,828	362	1,094	2,580	9,191	1,360	819,430	234,825	142,307	41,898
Stony Creek township.....	282	26,518	5,413	40	2,784	465	937	63	15,490	1,326	617,822	251,945	165,410	49,413
Yanceyville township.....	272	29,789	4,267	365	2,401	876	1,020	499	16,739	3,652	850,276	195,632	117,155	36,917
Catawba County	3,102	304,813	74,140	888	17,555	7,619	16,278	8,596	61,196	18,541	10,160,812	3,652,703	2,613,610	582,886
Bandy township.....	305	23,858	7,332	87	1,746	369	1,672	2,748	9,189	715	752,730	228,995	172,150	61,195
Caldwell township.....	304	20,281	7,491	9	1,941	424	1,296	1,115	6,148	1,957	822,070	303,650	218,250	21,758
Catawba township.....	379	27,168	9,346	137	1,910	1,054	2,734	936	9,204	1,847	997,140	351,503	264,850	67,130
Chines township.....	431	27,863	11,675	185	2,604	1,595	1,687	473	6,767	2,877	1,588,750	574,405	438,705	111,807
Hickory township.....	569	28,297	9,594	36	2,403	1,106	2,090	1,243	9,892	1,933	2,259,165	871,145	622,475	89,116
Jacobs Fork township.....	361	23,101	7,960	316	2,371	1,012	1,733	975	5,558	3,176	1,114,520	421,700	281,350	88,600
Mountain Creek township.....	315	26,575	7,993	65	1,994	647	3,083	722	9,469	2,602	606,450	209,470	192,250	20,677
Newton township.....	498	27,570	12,749	53	2,586	1,412	1,983	384	4,909	3,434	1,819,987	632,835	454,080	102,124
Chatham County	3,191	310,377	66,700	2,052	23,487	11,988	25,269	6,592	148,848	25,441	6,480,863	2,693,772	1,896,305	468,608
Albright township.....	299	27,337	7,181	4	463	2,810	1,983	247	6,377	8,262	511,050	215,700	125,580	43,133
Baldwin township.....	216	21,571	3,967	43	1,655	255	1,790	692	12,392	777	343,210	165,445	134,000	21,758
Bear Creek township.....	345	35,523	8,194	158	1,988	668	4,427	123	18,747	1,218	634,204	286,265	176,880	58,890
Cape Fear township.....	171	17,858	3,495	246	1,092	179	2,848	559	8,923	511	404,784	151,120	102,830	25,225
Center township.....	274	22,851	5,618	74	2,469	990	1,222	181	10,197	2,000	580,110	208,825	180,880	21,428
Gulf township.....	429	33,370	7,057	360	2,180	1,274	2,090	900	15,335	3,234	798,985	371,145	300,120	67,470
Hadley township.....	201	22,701	5,153	192	2,221	1,051	1,662	411	11,161	850	413,500	198,225	139,400	49,240
Haw River township.....	64	6,864	1,312	138	456	156	689	153	3,805	155	137,080	65,622	46,845	12,922
Hickory Mountain town- ship.....	355	33,290	9,100	54	2,021	2,134	1,048	227	13,097	4,099	574,980	224,500	167,010	46,912
Matthews township.....	339	31,540	7,643	115	2,595	1,594	1,927	1,015	14,237	2,414	790,065	340,720	239,400	62,496
New Hope township.....	222	23,828	2,850	280	1,441	522	2,613	334	15,818	470	528,025	181,050	111,400	21,122
Oakland township.....	106	10,710	1,863	124	1,051	200	767	141	6,323	241	173,515	66,840	51,425	11,778
William township.....	200	22,944	3,257	264	1,985	155	2,133	1,809	12,931	610	590,455	225,895	149,625	27,232
Cherokee County	1,858	154,406	24,964	437	10,177	8,211	20,603	8,201	68,784	13,028	3,292,398	992,639	724,765	144,937
Beaverdam township.....	237	16,026	2,456	24	1,233	978	1,998	1,905	4,977	2,455	164,929	89,890	39,170	9,059
Hot House township.....	154	13,960	1,707	11	1,170	540	3,280	1,641	4,857	760	1,270,015	62,250	50,520	13,896
Murphy township.....	616	46,975	9,250	91	2,260	4,428	5,321	1,613	20,493	2,613	1,709,090	401,925	308,210	51,146
Notula township.....	248	18,425	3,494	155	1,457	482	1,568	1,808	4,098	5,303	341,728	103,825	60,375	1

AGRICULTURE—NORTH CAROLINA

439

NUMBER OF FARMS, FARM ACREAGE, AND SPECIFIED FARM VALUES, BY COUNTIES AND MINOR CIVIL DIVISIONS: 1930—Continued

COUNTY AND MINOR CIVIL DIVISION	Number of farms April 1, 1930	ALL LAND IN FARMS, APRIL 1, 1930, CLASSIFIED ACCORDING TO USE IN 1929								SPECIFIED FARM VALUES, APRIL 1, 1930				
		All land in farms (acres)	Crop land			Pasture land			Wood-land not used for pasture (acres)	All other land in farms (acres)	Farm land and buildings (dollars)	All farm buildings (dollars)	Farmers' dwellings (dollars)	Farm implements and machinery (dollars)
			Crops harvested (acres)	Crop failure (acres)	Idle or fallow (acres)	Plow-able (acres)	Wood-land (acres)	All other (acres)						
Clay County	898	80,625	13,312	258	3,891	6,200	5,886	2,018	25,286	3,084	1,741,340	409,948	235,280	70,161
Brasstown township.....	133	10,715	2,074	53	204	1,773	670	587	4,619	735	306,062	64,730	44,320	12,730
Hayesville township.....	210	13,830	3,291	29	1,223	1,791	855	163	5,861	617	586,310	148,200	116,375	21,340
Hilwasee township.....	178	8,868	2,845	70	797	997	609	192	2,955	403	314,268	51,275	55,075	15,143
Shooting Creek township.....	184	9,796	2,662	35	729	821	712	515	2,853	1,469	257,225	57,848	38,890	10,098
Sweetwater township.....	84	6,066	935	11	581	373	55	5	3,754	280	86,860	20,370	14,200	4,378
Tusquittee township.....	109	10,650	1,505	38	357	441	2,337	306	5,256	190	190,615	36,825	26,420	6,472
Cleveland County	5,181	242,902	134,889	937	5,862	11,215	28,167	6,247	41,069	14,518	18,927,738	4,619,851	3,563,710	819,836
Twp. 1, River.....	167	11,511	4,956	75	362	543	1,241	492	1,856	1,886	516,650	134,475	83,140	21,445
Twp. 2, Bolling Springs.....	393	18,401	11,103	26	474	376	2,480	168	2,767	807	1,519,529	349,225	260,545	49,104
Twp. 3, Rippons.....	530	21,577	12,706	199	403	337	3,011	361	3,905	625	1,933,752	410,346	93,243	93,243
Twp. 4, Kings Mountain.....	628	29,460	14,965	166	1,768	1,267	3,531	1,124	4,561	2,058	2,050,526	672,045	528,150	79,276
Twp. 5, Warlick.....	445	24,485	12,712	125	844	2,341	3,160	570	3,860	973	1,436,791	377,195	232,340	60,747
Twp. 6, Shelby.....	697	30,880	18,563	97	682	1,507	5,753	113	3,425	749	3,188,370	697,935	453,190	111,275
Twp. 7, Sandy Run.....	580	22,385	16,396	31	106	1,262	1,857	316	1,806	611	2,690,545	540,445	369,365	58,736
Twp. 8, Polkville.....	563	29,029	15,712	123	706	1,266	1,909	975	7,163	1,241	2,013,901	494,284	365,205	123,601
Twp. 9, Double Shoals.....	509	24,308	13,780	39	59	252	3,004	291	3,081	3,892	1,908,846	349,394	289,089	76,829
Twp. 10, Knob Creek.....	317	15,016	7,014	46	353	415	926	1,633	4,031	598	1,253,869	282,568	284,845	103,170
Twp. 11.....	272	15,850	6,982	10	105	1,533	1,265	174	4,574	1,177	710,177	264,825	136,505	41,910
Columbus County	4,297	250,758	71,499	797	10,172	4,026	8,677	1,393	135,843	18,381	9,096,350	3,087,875	2,068,562	497,935
Bogue township.....	236	16,070	4,042	31	736	145	1,256	4	9,517	339	451,041	146,030	95,750	25,900
Bolton township.....	130	9,187	1,312	51	326	172	90	5	5,634	1,597	210,665	69,790	53,532	11,089
Bug Hill township.....	281	18,574	3,645	80	1,232	142	386	310	6,357	6,422	337,785	131,100	91,355	8,322
Cerro Gordo township.....	299	14,083	4,954	34	37	174	117	76	6,356	2,335	708,065	185,625	124,905	32,677
Chadhour township.....	382	17,432	6,960	26	466	647	448	11	8,305	563	1,128,604	374,100	244,400	53,992
Fair Bluff township.....	197	11,116	4,316	41	139	182	239	108	6,000	91	449,670	109,550	99,510	25,114
Lees township.....	389	22,732	5,097	110	1,114	179	1,090	158	13,965	1,019	505,151	218,825	154,675	42,886
Ransom township.....	128	14,462	2,478	36	183	203	1,847	171	9,337	207	348,425	104,025	76,800	22,823
South Williams township.....	304	12,430	4,427	10	47	106	286	20	5,230	2,284	534,429	169,500	108,955	27,295
Tatom township.....	427	26,074	7,294	184	1,603	290	898	188	14,365	832	1,116,450	396,485	271,695	67,435
Waccamaw township.....	112	8,438	1,951	195	29	342	62	6	5,357	432	340,025	113,280	79,055	10,532
Welch Creek township.....	209	16,581	4,123	37	955	455	626	21	10,160	204	442,640	151,260	98,176	20,050
Western Prong township.....	123	9,707	3,053	19	508	337	267	72	5,298	133	360,645	116,515	71,165	18,670
Whiteville township.....	591	26,569	10,252	91	1,099	547	63	44	13,991	432	1,283,180	435,450	206,570	67,734
Williams township.....	489	27,713	7,589	47	1,532	398	662	143	15,981	1,361	882,584	304,370	205,020	57,476
Craven County	2,109	127,664	41,989	749	5,620	2,864	8,634	1,566	58,326	7,636	5,697,795	1,697,107	1,064,900	280,823
Township 1.....	854	36,743	13,502	281	1,114	260	2,105	414	17,142	1,925	1,921,740	498,197	317,450	88,270
Township 2.....	138	11,867	2,985	171	521	253	692	81	5,274	1,890	324,608	109,375	66,700	14,905
Township 3.....	510	33,021	10,944	209	1,044	311	3,239	113	16,191	1,030	1,367,137	395,610	266,200	70,301
Township 4.....	71	8,520	1,740	58	150	48	339	35	5,854	296	213,875	79,625	54,950	10,190
Township 5.....	49	6,302	903	650	1,458	588	188	1,549	1,626	119,850	61,800	46,200	9,435	
Township 6.....	77	6,998	2,465	677	700	597	405	1,908	246	297,600	126,100	83,020	24,090	
Township 7.....	142	9,703	3,489	28	1,131	224	568	93	3,636	594	743,780	205,850	103,530	27,217
Township 8.....	261	14,300	5,941	2	233	10	506	237	6,832	629	709,205	220,550	146,830	36,415
Cumberland County	2,840	174,972	75,143	1,855	8,092	2,420	4,746	1,585	54,363	26,769	7,576,009	2,682,165	1,871,543	439,998
Beaver Dam township.....	199	16,937	4,146	175	759	111	284	142	2,318	9,002	306,830	124,785	84,065	45,657
Black River township.....	290	16,315	8,024	123	101	52	317	69	7,189	449	1,179,866	383,245	229,020	70,224
Carvers Creek township.....	225	13,356	6,879	101	1,054	436	238	99	2,890	1,633	606,840	243,759	153,465	39,767
Cedar Creek township.....	519	35,108	11,845	202	1,314	481	987	621	8,894	10,813	1,262,879	430,153	307,268	64,669
Cross Creek township.....	29	951	401	8	61	54	33	30	335	29	81,700	36,300	22,900	2,520
Kastover township.....	508	32,986	16,153	154	1,303	635	883	197	12,490	1,271	1,516,764	505,135	378,365	79,684
Grays Creek township.....	278	16,681	6,658	196	1,350	169	775	184	4,919	2,436	630,940	235,225	183,375	30,552
Manchester township.....	61	4,904	1,558	60	235	40	530	50	2,005	86	228,317	80,050	41,450	9,591
Pearces Mill township.....	49	2,142	530	648	264	35	114	34	412	195	119,300	48,900	35,800	5,075
Rockfish township.....	233	14,585	6,674	42	1,084	38	457	20	5,901	369	523,360	175,665	129,955	29,067
Seventy-first township.....	369	20,947	12,275	146	567	469	378	135	6,468	374	1,118,213	373,955	249,920	62,798
Currituck County	763	70,235	31,139	442	2,456	1,972	3,756	772	22,669	7,093	3,342,953	1,142,180	781,730	164,740
Crawford township.....	312	31,489	15,060	169	518	1,501	2,361	144	9,323	2,393	1,298,352	399,485	276,305	64,752
Fruitville township.....	63	4,440	1,252	193	41	451	141	14	530	1,862	208,385	75,655	52,575	13,247
Mayock township.....	126	14,425	6,799	170	685	313	765	315	4,136	1,242	659,211	223,450	133,325	37,383
Poplar Branch township.....	202	19,881	8,008	103	1,060	117	179	202	8,680	1,532	1,177,065	446,580	318,515	69,358
Dare County ¹	53	2,983	478	94	39	47	185	90	1,842	188	184,161	65,325	48,125	4,355
Atlantic township.....	5	184	24	2	20	25	1	1	106	5	5,911	3,975	2,900	240
Crotan township.....	12	561	99	-----	-----	2	-----	-----	443	12	17,225	9,625	7,400	510
East Lake township.....	20	1,308	198	62	6	13	164	45	785	35	44,015	20,370	13,725	1,225
Nags Head township.....	16	910	157	30	13	7	20	39	308	194	57,000	31,275	23,900	2,380
Davidson County	3,484	286,707	69,493	1,690	35,141	11,480	16,027	2,596	84,182	39,148	11,896,231	3,909,460	2,693,980	636,540
Abbotts Creek township.....	241	16,678	4,116	64	1,977	899	1,065	8						

NUMBER OF FARMS, FARM ACREAGE, AND SPECIFIED FARM VALUES, BY COUNTIES AND MINOR CIVIL DIVISIONS: 1930—Continued

COUNTY AND MINOR CIVIL DIVISION	Number of farms April 1, 1930	ALL LAND IN FARMS, APRIL 1, 1930, CLASSIFIED ACCORDING TO USE IN 1929								SPECIFIED FARM VALUES, APRIL 1, 1930				
		All land in farms (acres)	Crop land			Pasture land			Wood-land not used for pasture (acres)	All other land in farms (acres)	Farm land and buildings (dollars)	All farm buildings (dollars)	Farmers' dwellings (dollars)	Farm implements and machinery (dollars)
			Crops harvested (acres)	Crop failure (acres)	Idle or fallow (acres)	Plow-able (acres)	Wood-land (acres)	All other (acres)						
Davidson County—Continued.														
Cotton Grove township.....	181	17,485	5,212	130	1,202	208	941	737	2,079	6,076	1,039,685	321,856	215,065	54,205
Ermons township.....	216	22,345	4,769	229	2,603	1,117	1,548	512	8,974	2,803	595,600	212,800	142,710	32,012
Hampton township.....	49	3,472	859	4	435	76	252	304	1,035	507	137,300	45,850	30,150	7,265
Healing Spring township.....	120	11,047	2,602	52	1,266	390	568	321	4,448	1,400	227,162	81,995	54,410	15,950
Jackson Hill township.....	108	11,633	2,387	30	1,345	268	612	63	6,620	478	309,160	87,450	53,330	8,990
Levinton township.....	325	23,735	8,262	120	3,063	1,383	1,920	1,767	5,172	2,048	1,308,249	302,495	289,355	70,046
Midway township.....	354	21,056	5,707	27	2,978	604	1,066	990	8,195	1,489	1,140,036	369,375	246,960	52,469
Reedy Creek township.....	206	11,627	3,183	153	1,714	596	1,069	379	3,118	1,445	468,552	132,425	76,365	30,994
Silver Hill township.....	211	14,901	3,515	18	2,199	828	970	141	5,139	2,291	490,663	210,070	178,785	65,105
Thomasville township.....	451	33,259	8,106	269	7,433	1,934	1,488	564	8,446	5,095	2,324,946	744,635	484,550	104,188
Tyro township.....	272	19,371	4,984	68	2,414	40	1,071	797	3,853	5,940	945,720	340,860	218,790	34,089
Yadkin College township.....	51	3,573	894	184	614	178	114	118	1,056	547	76,000	30,775	22,025	5,410
Davie County.....	1,741	138,004	43,605	1,229	13,055	7,408	10,455	7,494	34,163	21,597	5,657,709	1,734,525	1,145,485	328,588
Calahaln township.....	216	18,546	6,325	251	1,709	1,504	1,080	831	4,331	2,485	633,949	189,895	118,560	40,970
Clarksville township.....	241	17,830	4,657	191	2,025	797	611	930	7,871	748	472,500	177,450	120,375	39,460
Farmington township.....	322	29,898	9,378	176	3,150	1,849	3,135	2,184	6,339	3,662	1,327,432	340,075	212,965	74,807
Fulton township.....	223	17,262	4,248	94	1,505	586	964	1,430	2,083	6,362	609,955	160,665	117,985	20,740
Jerusalem township.....	212	16,508	5,534	250	2,111	418	1,037	592	4,094	2,472	758,065	200,405	151,065	66,779
Mocksville township.....	284	23,362	8,386	69	736	1,411	2,394	941	6,012	3,413	1,155,764	389,735	209,675	55,190
Shady Grove township.....	223	14,598	4,082	168	1,819	841	1,234	586	3,433	2,435	639,354	216,310	146,960	30,652
Duplin County.....	4,970	281,683	93,113	1,227	12,422	5,093	17,150	4,476	135,168	13,034	11,406,808	4,086,760	2,839,263	540,221
Albertson township.....	331	19,935	5,539	45	1,267	92	1,860	439	9,421	1,282	817,963	332,150	207,000	37,128
Cypress Creek township.....	366	15,364	5,890	26	3,365	317	745	436	7,065	580	694,170	256,220	196,900	39,886
Faison township.....	581	31,023	16,372	124	2,379	396	686	267	10,132	667	2,048,069	510,700	402,515	67,896
Glisson township.....	260	16,806	4,483	6	67	169	30	9,937	1,406	438,125	172,800	124,025	38,410	
Island Creek township.....	521	23,562	7,983	350	715	581	1,161	364	11,020	792	1,156,990	440,740	309,675	56,580
Jennaville township.....	425	35,578	8,171	248	1,728	1,144	2,246	1,209	19,311	1,821	903,850	366,740	248,175	42,636
Limestone township.....	668	30,646	9,620	27	659	554	2,243	40	16,563	940	1,200,735	366,270	248,745	64,841
Magnolia township.....	185	13,616	3,117	39	1,071	442	1,330	256	6,867	504	250,216	96,300	64,475	16,571
Rockfish township.....	247	15,185	4,568	56	425	306	965	130	8,625	80	547,780	197,010	143,415	22,782
Rose Hill township.....	212	13,103	3,330	25	682	472	1,496	61	7,403	560	535,600	197,914	140,401	23,766
Smith township.....	276	17,391	4,796	4	783	472	1,496	61	9,556	204	751,950	341,400	212,125	37,210
Warsaw township.....	387	21,793	8,426	194	1,019	268	1,906	272	7,438	2,248	956,600	370,391	251,357	42,883
Wolfscrape township.....	511	27,651	10,818	83	621	216	1,554	815	11,294	2,250	1,195,660	438,615	290,455	55,120
Durham County.....	1,651	116,567	33,933	1,167	10,055	4,556	13,933	4,509	49,913	8,497	5,893,162	2,134,912	1,395,870	280,263
Carr township.....	162	12,447	2,267	99	959	248	2,326	210	5,453	945	402,750	124,700	84,880	11,215
Cedar Fork township.....	120	7,970	1,339	159	717	689	853	1,162	2,586	475	282,870	132,100	98,900	14,825
Durham township.....	224	14,295	3,522	251	1,130	654	2,180	511	4,547	1,500	1,557,183	500,125	320,750	96,020
Lebanon township.....	150	10,810	2,596	89	644	552	542	242	3,587	2,558	390,500	134,105	85,535	19,339
Mangum township.....	481	33,857	7,876	64	3,277	1,447	733	1,289	18,136	1,035	1,244,440	488,410	302,085	68,341
Oak Grove township.....	271	18,425	3,582	116	1,806	264	3,491	362	7,827	1,067	859,082	320,447	207,210	29,912
Patterson township.....	243	18,763	2,816	389	1,522	702	3,897	743	7,777	917	1,156,277	435,025	296,510	41,611
Edgecombe County.....	4,000	227,413	124,323	9,485	3,028	1,559	9,721	3,874	83,070	9,343	12,968,714	4,072,274	2,492,488	737,950
Twp. 1, Tarboro.....	222	17,366	9,368	329	584	163	1,361	53	4,930	607	826,270	199,705	129,310	53,750
Twp. 2, Lower Conecote.....	367	21,001	13,069	71	386	167	2,288	34	4,417	569	1,004,351	269,400	204,875	77,687
Twp. 3, Upper Conecote.....	240	21,978	12,964	5	20	92	699	605	7,040	643	1,098,178	276,675	155,035	58,131
Twp. 4, Deep Creek.....	158	15,832	7,667	163	223	133	58	125	7,090	367	585,890	126,425	85,880	26,284
Twp. 5, Lower Fishing Creek.....	218	15,808	9,555	132	25	111	337	601	4,539	508	800,824	256,425	142,150	74,270
Twp. 6, Upper Fishing Creek.....	265	21,094	10,711	370	73	42	1,109	364	8,057	368	924,730	376,270	231,750	53,634
Twp. 7, Swift Creek.....	308	24,776	12,198	966	800	125	1,202	304	7,944	1,217	1,250,976	438,525	249,090	64,304
Twp. 8, Sparta.....	396	20,385	9,444	93	40	201	811	570	8,130	1,156	820,516	356,675	188,778	26,375
Twp. 9, Otter Creek.....	424	12,672	6,747	50	82	105	578	203	4,431	476	946,955	310,415	220,415	53,451
Twp. 10, Lower Town Creek.....	290	14,315	6,089	71	177	25	91	62	7,404	396	856,517	224,605	158,750	40,990
Twp. 11, Walnut Creek.....	236	13,658	6,965	77	141	101	378	314	5,205	477	1,057,585	248,784	142,505	32,982
Twp. 12, Rocky Mount.....	309	16,022	8,571	145	217	180	274	434	4,713	1,482	1,307,600	449,375	284,900	98,645
Twp. 13, Cokey.....	282	15,153	7,043	9	236	64	472	196	6,405	728	935,137	281,625	161,030	28,252
Twp. 14, Upper Town Creek.....	204	7,324	3,942	44	24	44	153	9	2,759	349	524,175	227,470	138,020	47,165
Forsyth County.....	3,340	204,164	59,893	1,849	23,865	8,627	13,584	5,127	70,408	19,312	20,068,137	5,906,769	3,831,749	909,469
Abbetts Creek township.....	330	18,009	6,713	-----	1,599	270	1,627	399	6,058	1,433	1,644,485	492,820	327,255	84,561
Belaws Creek township.....	288	18,613	4,936	127	1,957	266	710	473	8,288	1,856	1,090,102	352,095	221,944	91,446
Bethania township.....	238	17,865	5,135	79	1,850	747	927	177	7,585	1,085	1,315,200	355,320	234,975	75,370
Broadhay township.....	251	11,865	4,463	55	1,917	620	900	452	2,434	1,054	1,752,225	530,275	336,050	82,947
Clemmonsville township.....	121	8,712	2,433	164	1,224	459	1,237	268	594	2,353	1,096,730	448,830	272,225	46,495
Kernersville township.....	283	19,166	5,063	68	2,755	1,552	2,220	357	7,272	1,479	1,550,320	488,385	320,400	37,880
Lewisville township.....	302	18,365	4,504	390	2,488	603	998	609	5,451	3,092	1,169,990	341,755	223,150	64,620
Middle Fork township.....	236	11,683	3,568	73	1,980	876	568	194	3,633	811	1,708,810	466,575	324,500	76,185
Old Richmond township.....	224	14,265	4,583	23	1,775	393	622	290	5,889	690	786,000	284,525	191,200	3

AGRICULTURE—NORTH CAROLINA

441

NUMBER OF FARMS, FARM ACREAGE, AND SPECIFIED FARM VALUES, BY COUNTIES AND MINOR CIVIL DIVISIONS: 1930—Continued

COUNTY AND MINOR CIVIL DIVISION	Number of farms April 1, 1930	ALL LAND IN FARMS, APRIL 1, 1930, CLASSIFIED ACCORDING TO USE IN 1929								SPECIFIED FARM VALUES, APRIL 1, 1930				
		All land in farms (acres)	Crop land			Pasture land			Wood-land not used for pasture (acres)	All other land in farms (acres)	Farm land and buildings (dollars)	All farm buildings (dollars)	Farmers' dwellings (dollars)	Farm implements and machinery (dollars)
			Crops harvested (acres)	Crop failure (acres)	Idle or fallow (acres)	Plow-able (acres)	Wood-land (acres)	All other (acres)						
Franklin County	4,205	230,366	78,865	736	18,802	5,398	19,682	8,139	77,948	20,796	8,909,492	3,315,965	2,265,500	590,299
Cedar Rock township.....	532	22,177	8,976	68	2,005	157	2,230	209	7,640	862	1,042,250	394,785	275,375	87,071
Cypress Creek township.....	362	17,131	5,874	190	1,538	314	1,231	247	6,728	1,009	628,410	238,600	177,925	50,737
Dunn township.....	225	21,885	8,926	16	867	87	1,927	169	8,163	1,731	1,050,424	446,180	312,060	72,607
Franklinton township.....	448	38,308	11,680	66	3,593	1,345	3,479	2,362	11,824	4,039	1,231,655	433,500	296,050	62,816
Gold Mine township.....	523	14,205	4,878	84	2,690	271	1,822	796	3,190	474	504,615	178,545	121,345	27,321
Harris township.....	430	25,508	7,634	59	2,351	545	1,423	438	11,336	1,722	796,096	245,600	171,560	55,407
Louisville township.....	424	19,108	7,199	28	838	182	926	559	7,565	1,811	814,255	283,580	181,570	64,381
Louisburg township.....	454	28,860	9,989	79	1,279	736	1,521	996	8,680	5,610	1,338,185	545,625	333,500	74,999
Sandy Creek township.....	391	21,951	6,489	31	1,629	432	2,043	899	8,072	2,386	804,547	236,750	178,250	49,937
Youngville township.....	346	21,233	7,320	116	2,012	1,329	3,080	1,524	4,750	1,102	789,075	313,110	217,835	54,023
Gaston County	2,555	181,023	61,589	2,103	12,893	10,883	17,213	6,483	94,456	15,429	11,758,386	3,736,630	2,559,430	609,671
Cherryville township.....	043	33,160	10,732	256	1,977	1,460	2,630	1,427	6,255	2,423	2,499,929	863,775	608,505	156,065
Crowder Mountain town- ship.....	317	17,020	7,068	66	1,262	835	1,788	751	4,008	1,242	1,139,893	350,405	247,275	53,542
Dallas township.....	392	26,852	10,267	844	1,986	2,179	3,023	1,445	4,359	2,751	1,461,776	493,000	342,345	104,200
Gastonia township.....	457	28,297	10,897	550	2,689	2,604	3,815	1,381	4,282	2,189	2,839,859	786,715	529,840	113,904
River Bend township.....	356	26,508	7,974	185	1,377	1,899	2,181	556	8,137	4,139	1,049,460	493,810	329,180	70,669
South Point township.....	390	29,192	8,651	202	3,602	1,906	3,776	1,025	7,408	2,625	2,167,829	749,090	505,285	111,291
Gates County	1,400	109,195	36,863	1,251	3,583	1,086	14,433	1,759	43,394	4,896	3,929,737	1,377,960	1,044,665	196,683
Gatesville township.....	166	13,079	4,775	225	304	182	1,320	20	6,136	117	404,375	153,770	109,580	18,639
Hall township.....	134	11,873	3,722	231	642	222	1,109	46	5,682	219	432,140	161,775	128,545	17,425
Haslett township.....	153	13,858	3,768	177	557	39	1,420	55	7,578	272	397,935	112,040	80,605	23,309
Holly Grove township.....	237	21,330	7,203	107	651	232	4,568	1,232	3,893	3,444	872,250	306,965	241,690	63,125
Hunters Mill township.....	257	19,121	6,158	347	761	174	3,953	166	7,280	282	737,227	275,125	204,935	41,552
Mintonsville township.....	239	12,107	5,838	48	254	114	843	48	4,710	252	634,250	212,525	165,450	22,737
Reynoldson township.....	214	17,829	5,409	116	414	123	1,220	192	10,115	240	451,890	156,640	113,980	21,905
Graham County	692	48,299	6,862	51	6,233	1,744	2,461	1,308	27,723	1,922	1,278,320	455,545	341,866	81,380
Cheoah township.....	366	27,259	4,080	16	3,300	482	1,715	834	16,293	539	823,920	317,715	230,696	24,440
Stecoah township.....	246	16,033	1,974	35	2,287	1,026	537	71	9,218	805	345,300	113,905	91,070	4,150
Yellow Creek township.....	80	5,387	808	-----	629	236	209	398	2,212	878	169,100	23,925	20,100	2,690
Granville County	3,668	276,273	60,709	1,199	27,866	8,243	19,394	5,933	136,396	14,823	9,827,007	3,796,505	2,480,071	652,530
Brassfield township.....	489	37,387	9,441	37	4,016	1,720	2,099	648	17,678	1,748	1,026,590	417,225	292,140	95,191
Dutchville township.....	457	33,969	7,087	169	4,845	651	1,690	835	17,639	1,630	1,186,663	563,408	393,260	82,063
Fishing Creek township.....	547	29,492	7,866	66	2,502	643	1,045	834	13,437	3,229	1,239,699	477,286	346,875	79,960
Oak Hill township.....	372	34,361	6,110	297	4,303	1,050	2,559	104	19,326	412	519,975	369,630	247,865	67,247
Oxford township.....	244	17,394	4,423	36	1,085	324	1,175	379	8,722	1,247	1,111,080	399,100	287,661	32,965
Salem township.....	255	16,457	3,983	-----	1,442	260	1,799	1,267	5,823	583	784,800	294,725	179,375	41,855
Bassaras Fork township.....	360	33,510	5,407	259	3,719	3,121	2,470	570	16,390	1,574	899,925	332,675	219,435	69,690
Tally Ho township.....	562	38,567	9,389	251	3,677	673	1,853	634	19,879	2,331	1,243,915	504,260	327,720	102,269
Walnut Grove township.....	882	35,136	7,023	74	2,911	921	4,704	662	17,912	1,749	1,033,560	438,035	239,940	71,350
Greens County	3,360	130,458	65,608	597	3,430	1,062	3,266	1,073	51,042	4,378	9,590,015	2,838,456	1,766,660	416,259
Bull Head township.....	349	14,235	7,534	124	838	91	86	91	5,039	432	741,455	221,500	138,165	32,970
Carra township.....	322	12,549	5,773	1	260	9	19	6	5,700	6	1,016,550	307,175	191,050	45,545
Hookerton township.....	483	20,317	8,554	135	1,153	406	243	313	8,901	512	1,236,017	356,176	212,085	68,423
Jason township.....	200	9,040	4,902	12	158	129	231	115	3,174	319	743,203	294,575	189,820	44,254
Olds township.....	447	19,906	9,944	9	43	38	2,185	46	7,291	350	1,611,750	420,800	242,715	40,601
Ormonds township.....	527	20,558	10,565	289	687	240	37	100	8,006	632	1,674,305	453,955	300,970	60,108
Shine township.....	223	7,684	4,850	2	80	10	88	236	2,161	257	431,775	139,100	84,360	22,268
Snow Hill township.....	248	10,046	4,827	25	166	90	271	89	4,367	211	624,330	208,925	152,025	30,510
Speights Bridge township.....	461	16,121	8,559	-----	145	49	166	77	6,401	784	1,410,630	426,200	257,470	61,545
Guilford County	3,864	300,677	77,392	1,508	31,560	14,581	29,440	9,961	103,059	33,146	29,318,709	6,922,042	4,476,948	1,080,010
Bruce township.....	179	16,276	4,205	91	1,918	459	943	151	7,210	1,308	1,897,725	248,490	154,465	30,330
Center Grove township.....	200	18,443	3,931	33	719	997	2,137	323	6,651	3,632	1,070,455	541,250	378,390	47,365
Clay township.....	208	17,861	5,075	9	1,748	1,222	1,536	548	5,744	1,887	1,710,435	216,625	138,645	64,595
Deep River township.....	264	18,220	4,996	9	1,475	1,007	1,866	823	7,047	1,985	1,106,400	312,260	210,626	53,990
Fentress township.....	231	17,061	5,835	84	1,188	533	2,361	352	5,948	1,600	1,219,794	467,354	321,680	60,690
Friendship township.....	268	16,975	5,529	118	1,714	1,333	2,042	466	4,366	1,527	1,878,426	767,775	473,200	115,295
Glimer township.....	168	10,681	3,878	164	911	769	1,624	566	2,659	1,637	1,365,777	487,100	317,600	62,840
Greene township.....	200	19,211	4,792	44	1,823	825	1,441	1,315	5,864	3,107	1,865,426	216,280	145,966	69,520
High Point township.....	227	13,125	3,680	137	1,304	1,631	1,240	398	2,455	2,394	2,346,627	656,865	463,166	77,665
Jamestown township.....	177	17,792	8,008	49	2,828	615	1,894	498	5,566	3,634	1,179,950	299,475	175,775	46,491
Jefferson township.....	263	22,138	4,946	60	2,470	1,608	1,405	1,405	9,341	1,903	1,243,770	422,775	300,205	60,195
Madison township.....	239	20,968	5,234	178	3,643	1,055	1,225	181	7,791	891	948,962	181,690	143,950	73,451
Monroe township.....	89	13,642	2,548	188	1,212	335	3,093	475	3,774	2,077	702,669	220,830	112,360	40,748
Morehead township.....	124	5,816	1,662	69	529	773	847	115	1,244	677	1,434,343	473,350	345,200	33,099
Oak Ridge township.....	328	18,785	5,905	25	1,519	219	743	715	7,631	2,008	1,089,650	342,625	195,975	44,34

AGRICULTURE—NORTH CAROLINA

NUMBER OF FARMS, FARM ACREAGE, AND SPECIFIED FARM VALUES, BY COUNTIES AND MINOR CIVIL DIVISIONS: 1930—Continued

COUNTY AND MINOR CIVIL DIVISION	Number of farms April 1, 1930	ALL LAND IN FARMS, APRIL 1, 1930, CLASSIFIED ACCORDING TO USE IN 1929									SPECIFIED FARM VALUES, APRIL 1, 1930				
		All land in farms (acres)	Crop land				Pasture land			Wood-land not used for pasture (acres)	All other land in farms (acres)	Farm land and buildings (dollars)	All farm buildings (dollars)	Farmers' dwellings (dollars)	Farm implements and machinery (dollars)
			Crops harvested (acres)	Crop failure (acres)	Idle or fallow (acres)	Plow-able (acres)	Wood-land (acres)	All other (acres)							
Halifax County—															
(Continued.)															
Enfield township.....	870	63,525	31,008	944	614	272	4,119	712	21,276	4,582	2,796,565	922,970	655,928	194,246	
Faucet township.....	453	32,348	12,546	341	958	112	1,689	143	15,847	712	1,229,990	318,024	228,205	79,308	
Halifax township.....	228	24,265	13,816	325	216	117	561	15	7,051	2,164	1,075,670	188,958	123,650	78,514	
Littleton township.....	461	18,622	8,776	10	793	276	1,053	524	5,925	1,265	725,375	306,375	242,550	57,157	
Palmyra township.....	285	26,269	12,830	444	596	385	1,212	118	10,149	535	1,295,005	346,285	206,250	87,384	
Roanoke Rapids township.....	188	8,474	4,261	47	338	32	407	30	2,959	400	596,068	143,810	112,250	15,388	
Roseneath township.....	216	16,467	8,207	421	353	89	1,161	152	5,704	380	731,900	276,850	108,300	44,330	
Scotland Neck township.....	333	26,499	10,786	843	569	335	292	242	12,835	604	1,281,373	377,255	220,500	55,881	
Weldon township.....	256	16,796	7,347	377	497	758	1,112	428	5,812	470	756,595	212,915	164,525	36,832	
Harnett County.....	3,839	204,596	88,348	633	5,865	2,086	12,459	1,556	72,395	21,674	12,163,537	4,036,825	2,865,763	564,583	
Anderson Creek township.....	153	13,971	3,450	51	299	7	940	278	8,477	369	362,907	118,750	88,475	17,062	
Averasboro township.....	460	20,721	13,751	82	127	52	1,371	126	4,722	490	2,029,225	535,170	401,250	70,970	
Barbecue township.....	236	13,716	4,197	32	728	100	603	84	7,887	435	454,240	144,100	109,055	26,328	
Black River township.....	427	16,144	7,895	50	515	207	386	114	5,823	904	1,579,850	566,485	308,635	38,507	
Buckhorn township.....	288	16,798	4,315	12	44	83	339	19	2,117	243	489,836	108,275	68,175	22,295	
Duke township.....	128	6,772	3,915	158	12	1,717	150	5,333	544	1,385,412	557,205	305,575	94,305		
Grove township.....	539	20,050	12,127	31	759	309	1,102	75	7,422	461	1,068,910	361,375	239,910	66,276	
Hectors Creek township.....	279	15,557	5,368	3	263	197	161	85	4,658	119	163,170	40,185	20,510	11,947	
Johnsonville township.....	84	6,835	1,847	3	507	139	778	73	3,534	56	576,525	183,125	146,385	28,278	
Lillington township.....	192	10,079	4,675	17	276	71	1,424	47	4,174	804	1,279,350	412,750	308,275	58,575	
Nellis Creek township.....	327	13,495	6,544	31	276	71	1,424	47	4,174	804	1,279,350	412,750	308,275	58,575	
Stewarts Creek township.....	260	12,441	7,767	100	119	513	1,212	151	2,434	251	659,197	220,705	190,375	20,638	
Upper Little River town- ship.....	561	38,019	12,866	114	961	276	1,304	295	15,456	6,747	1,385,865	510,625	365,523	76,124	
Haywood County.....	2,125	160,305	25,573	624	4,134	39,437	30,688	23,987	28,018	7,927	10,287,574	2,531,698	1,661,340	315,528	
Beavertown township.....	304	20,883	3,726	60	1,260	3,827	3,465	6,187	1,419	939	1,762,280	420,550	268,785	66,740	
Cataochee township.....	71	8,205	1,057	35	1,167	1,167	1,160	274	2,532	980	2,029,225	535,170	401,250	70,970	
Cecil township.....	66	9,227	341	137	437	2,138	1,307	4,068	799	144,884	49,184	38,125	2,906		
Clyde township.....	185	10,773	1,977	174	469	3,737	1,948	1,397	486	585	904,130	231,130	173,875	20,878	
Crabtree township.....	187	16,590	2,610	78	75	4,615	4,745	4,003	833	131	752,930	137,900	100,045	26,049	
East Fork township.....	101	10,074	992	20	144	3,392	1,296	2,617	430	439,392	120,900	67,385	17,049		
Fines Creek township.....	285	18,702	2,555	25	395	5,242	3,584	3,409	2,334	1,168	628,104	165,975	101,305	30,600	
Iron Duff township.....	66	5,500	930	43	108	1,361	968	1,206	241	574	354,620	89,195	69,364	4,918	
Ivy Hill township.....	129	8,871	1,827	66	72	2,118	1,919	1,061	1,316	192	682,500	170,100	128,400	14,808	
Jonathans Creek township.....	195	13,065	1,900	42	264	3,068	2,312	2,695	2,907	487	841,951	124,607	88,924	19,454	
Pigeon township.....	145	11,946	2,534	36	236	4,073	2,881	3,773	1,434	399	1,315,100	283,650	183,750	41,535	
Waynesville township.....	328	19,473	4,329	64	875	4,184	3,357	1,271	4,556	1,137	1,788,573	548,107	337,332	51,694	
White Oak township.....	71	7,296	795	16	294	2,256	915	131	2,773	116	280,650	61,800	42,950	6,607	
Henderson County.....	1,983	120,226	23,508	634	14,527	9,251	19,155	7,632	36,676	8,850	8,608,704	2,964,807	1,958,275	264,043	
Blue Ridge township.....	359	17,456	3,841	90	2,532	1,221	2,309	487	5,871	1,105	1,119,190	430,090	266,145	48,865	
Clear Creek township.....	129	6,654	1,615	35	552	465	940	417	936	1,694	302,888	73,257	62,960	12,358	
Crab Creek township.....	144	9,607	1,251	43	1,446	567	991	1,641	2,788	880	346,541	205,900	149,450	8,314	
Edneyville township.....	234	21,230	3,818	75	2,266	1,556	4,001	1,662	7,179	682	747,473	203,915	122,575	32,267	
Green River township.....	229	15,027	1,696	28	1,056	283	4,294	993	6,109	598	357,503	118,190	94,930	16,468	
Hendersonville township.....	495	19,738	4,237	195	2,807	1,936	2,037	928	5,497	2,091	3,067,760	1,174,910	718,850	59,426	
Hooper Creek township.....	136	9,580	2,468	28	961	812	1,857	534	2,553	617	931,475	283,355	169,555	17,335	
Mills River township.....	267	21,045	4,676	140	3,177	2,411	2,726	960	5,742	1,213	1,733,874	475,190	340,810	61,412	
Hertford County.....	2,117	148,400	50,368	1,249	3,457	1,229	9,575	2,298	74,897	5,332	6,764,985	1,937,527	1,388,695	269,564	
Ahoskie township.....	382	20,851	7,832	373	436	178	1,579	207	9,761	485	1,746,265	423,300	319,560	63,139	
Antioch township.....	403	27,738	8,362	173	746	179	1,103	506	15,863	806	1,198,660	402,952	271,495	64,476	
Maneys Neck township.....	236	25,042	8,012	60	783	381	4,063	42	11,375	300	743,915	277,545	181,285	44,888	
Murfreesboro township.....	304	23,340	8,328	75	314	250	1,666	226	9,482	2,969	958,675	261,600	194,385	44,078	
St. Johns township.....	567	33,035	12,907	502	733	164	743	237	17,188	561	1,584,030	420,550	308,120	52,868	
Winton township.....	225	18,294	4,922	66	445	77	371	1,050	11,228	205	533,450	161,490	113,850	22,865	
Hoke County.....	1,885	112,118	59,597	544	2,919	4,094	5,902	909	30,387	8,473	6,588,540	1,742,584	1,185,199	281,766	
Allendale township.....	145	10,529	5,291	14	74	343	108	10	2,524	2,167	648,652	147,000	104,800	27,270	
Antioch township.....	245	10,963	7,720	6	36	12	59	17	2,786	325	728,990	210,500	108,110	31,814	
Blue Springs township.....	294	13,404	10,823	92	89	100	119	100	1,853	228	1,159,945	245,075	178,500	41,819	
Little River township.....	107	7,925	1,913	48	605	110	1,269	83	3,691	306	228,985	78,950	62,850	18,567	
McLaughlin township.....	278	14,749	5,246	174	355	95	350	47	3,745	1,737	751,435	280,400	189,480	37,000	
Quewhiffle township.....	201	23,753	7,252	98	1,209	267	1,887	392	11,715	853	1,164,803	290,612	152,679	50,566	
Rae ford township.....	294	10,466	8,403	47	89	131	71	58	1,268	409	653,680	204,847	110,550	47,269	
Stonewall township.....	321	20,329	9,939	65	455	3,036	1,339	232	2,815	2,448	962,350	192,200	134,720	32,374	
Hyde County.....	1,023	63,970	31,555	1,238	1,763	1,432	3,255	2,009	19,995	2,733	2,854,038	879,693	374,555	186,638	
Currituck township.....	318	13,480	7,126	598	404	97	564	204	3,828	659	582,069	121,003	83,855	41,621	
Fairfield township.....	194	12,172	5,467	332	987	394	933	64	2,912	1,079	391,661	74,240	52,160	22,749	
Lake Landing township.....	361	24,578	11,908	238	92	769	1,618	1,700	7,060	593	1,159,003	241,290	150,330	68,948	
Swan Quarter township.....	216	13,749	7,034	60	280	168	140	41	5,595	402	790,503	143,160	87,990	32,210	
Iredell County.....	3,966	302,230	104,221	2,447											

AGRICULTURE—NORTH CAROLINA

443

NUMBER OF FARMS, FARM ACREAGE, AND SPECIFIED FARM VALUES, BY COUNTIES AND MINOR CIVIL DIVISIONS: 1930—Continued

COUNTY AND MINOR CIVIL DIVISION	Number of farms April 1, 1930	ALL LAND IN FARMS, APRIL 1, 1930, CLASSIFIED ACCORDING TO USE IN 1929								SPECIFIED FARM VALUES, APRIL 1, 1930				
		All land in farms (acres)	Crop land			Pasture land			Wood-land not used for pasture (acres)	All other land in farms (acres)	Farm land and buildings (dollars)	All farm buildings (dollars)	Farmers' dwellings (dollars)	Farm implements and machinery (dollars)
			Crops harvested (acres)	Crop failure (acres)	Idle or fallow (acres)	Plow-able (acres)	Wood-land (acres)	All other (acres)						
Iredell County—Continued.														
Concord township.....	266	19,978	6,619	37	2,361	1,171	1,693	1,194	4,669	2,234	976,172	213,700	215,125	55,183
Cool Spring township.....	206	16,067	5,063	57	1,435	512	1,578	266	5,995	1,151	678,296	225,250	158,380	39,347
Davidson township.....	291	24,291	8,672	426	2,675	681	3,542	923	5,759	1,613	1,242,731	366,160	228,370	62,233
Eagle Mills township.....	197	14,181	4,703	152	2,444	1,990	4,533	297	3,121	3,121	385,041	147,542	101,158	14,184
Fallstown township.....	205	17,954	5,308	102	3,130	851	2,035	1,059	2,705	2,704	949,965	334,925	166,905	51,725
New Hope township.....	216	17,304	3,950	61	1,670	971	904	282	7,820	1,646	377,935	115,345	81,720	23,382
Olin township.....	196	16,068	5,973	56	1,509	771	1,700	660	4,282	1,017	668,020	212,645	150,080	50,889
Sharpsburg township.....	254	22,116	6,323	326	1,939	1,417	2,637	705	7,386	1,383	755,435	242,575	154,770	67,815
Shiloh township.....	337	27,570	9,513	172	2,465	1,492	3,441	801	7,021	2,665	1,205,410	430,919	306,985	81,670
Statesville township.....	234	14,281	6,253	234	1,354	918	1,194	359	2,697	1,032	1,145,260	417,350	264,195	31,795
Turnersville township.....	278	18,726	7,152	28	918	496	2,027	132	6,209	1,634	613,580	191,725	136,200	34,585
Union Grove township.....	271	20,381	5,737	57	2,042	1,433	1,863	950	6,526	1,773	611,530	216,155	139,535	43,833
Jackson County.														
Barkers Creek township.....	125	8,118	967	43	477	769	1,164	583	3,619	551	128,508	23,380	19,860	223
Canada township.....	140	8,999	1,112	3	255	1,642	483	519	4,617	398	187,390	58,110	42,260	4,590
Caney Fork township.....	142	8,477	1,574	10	321	1,510	1,354	230	2,833	645	309,575	97,650	67,855	13,673
Cashiers Valley township.....	49	4,271	352	5	284	148	325	185	2,807	165	150,500	55,450	34,500	6,490
Cullowhee township.....	175	12,217	1,769	84	408	2,218	2,042	1,076	3,692	928	538,109	169,655	132,775	17,514
Dillsboro township.....	105	3,866	618		356	93	810	210	1,646	133	211,390	62,889	80,164	2,090
Greens Creek township.....	89	4,328	718	40	260	470	1,009	75	1,539	217	124,375	43,775	25,075	2,839
Hambro township.....	182	17,474	2,054	44	523	2,699	1,530	562	9,460	402	479,435	162,350	115,325	16,130
Mountain township.....	60	4,870	580	34	452	850	1,131	693	1,043	81	95,451	26,690	18,670	5,285
Qualla township.....	277	14,471	3,073	43	1,475	1,765	2,006	545	5,614	447	546,965	148,801	106,515	13,176
River township.....	110	8,347	919	18	266	257	1,281	1,776	3,224	606	391,300	102,700	65,125	11,276
Savannah township.....	126	9,799	845	11	738	1,071	1,766	155	4,756	457	162,694	44,780	33,840	4,873
Scott Creek township.....	179	9,120	1,483	81	515	934	1,882	206	3,099	970	234,370	67,020	60,965	14,145
Sylva township.....	234	11,662	2,057	83	677	1,939	2,963	643	2,667	643	746,043	250,438	189,705	19,848
Webster township.....	124	6,010	1,076	61	571	761	1,408	871	915	347	278,610	103,055	81,775	7,812
Johnston County.														
Banner township.....	463	18,329	10,836		1,40	181	1,509	74	4,928	661	1,453,230	531,750	380,329	73,800
Bentonville township.....	252	21,107	5,759	57	1,261	359	4,821	112	8,436	202	593,450	145,045	104,245	27,785
Beulah township.....	536	23,163	10,603	117	1,52	142	2,292	98	9,359	409	1,776,365	528,885	353,476	100,207
Boon Hill township.....	621	33,739	14,193	152	632	206	4,741	175	12,933	707	1,878,699	696,110	465,103	101,796
Clayton township.....	449	20,129	12,086	58	779	84	506	33	6,510	73	1,484,850	550,490	420,165	73,135
Cleveland township.....	237	15,108	7,448	9	488	101	1,074	64	5,127	797	789,260	254,330	186,960	30,974
Elevation township.....	466	23,402	11,839	2	598	315	2,634	615	6,937	462	1,773,973	574,979	390,533	88,630
Ingrams township.....	604	28,450	11,153	69	819	313	7,279	202	8,143	472	1,488,564	550,456	388,010	66,210
Meadow township.....	483	24,378	10,223	10	379	129	2,321	295	10,496	525	1,405,100	498,725	354,525	94,148
Micro township.....	251	10,562	5,680	28	30	133	405	3,694	115	830,590	208,800	128,990	28,170	
O'Neals township.....	782	36,417	16,560	65	666	83	2,614	194	15,478	757	1,794,251	462,530	298,329	141,405
Pine Level township.....	276	9,612	5,963	29	42	4	618	144	2,646	166	750,045	216,775	161,175	29,110
Pleasant Grove township.....	437	22,905	9,651		238	519	6,430	894	3,858	1,315	1,250,445	375,430	282,460	67,112
Belma township.....	326	12,265	6,982	79	113	17	438	111	4,050	475	853,690	250,550	149,881	44,005
Smithfield township.....	648	33,794	15,998	106	680	229	3,589	276	11,952	964	2,753,336	861,115	633,030	137,403
Wilders township.....	584	27,252	11,581	105	1,270	738	1,581	305	10,453	1,219	1,445,365	449,290	279,665	58,575
Wilson Mills township.....	147	11,639	4,534	21	271	13	772	375	5,434	219	603,950	199,120	146,630	30,480
Jones County.														
Twp. 1, White Oak.....	122	16,322	3,411	64	2,145	110	784	251	5,829	2,728	329,500	72,275	46,385	12,243
Twp. 2, Pollocksville.....	327	18,820	9,189	12	765	374	405	17	7,111	947	843,990	253,045	154,890	42,462
Twp. 3, Trenton.....	237	18,511	6,218	32	507	504	1,642	109	8,951	548	529,720	157,275	100,100	39,795
Twp. 4, Cypress Creek.....	141	10,323	3,857	180	292	184	540	136	5,091	133	370,543	103,725	61,580	12,467
Twp. 5, Tuckahoe.....	179	20,758	3,534	44	555	493	1,372	75	14,415	270	457,973	145,925	82,295	22,805
Twp. 6, Chinquapin.....	265	14,188	4,998	69	549	248	1,123	38	7,082	88	414,294	110,140	66,005	10,546
Twp. 7, Beaver Creek.....	264	15,201	3,667	41	219	746	1,693	128	6,576	2,131	806,250	302,000	165,300	37,202
Lee County.														
Twp. 1, West Sanford.....	189	14,078	3,609	191	528	182	1,265	285	7,725	293	696,560	228,615	162,540	28,035
Twp. 2, East Sanford.....	86	5,267	1,350	40	432	329	343	49	2,588	116	206,445	72,875	55,075	11,135
Twp. 3, Jonesboro.....	287	10,904	5,146	56	622	160	874	59	3,532	455	884,302	337,220	239,835	46,264
Twp. 4, Pocket.....	280	22,366	4,937	223	915	235	2,065	508	11,945	1,538	726,882	243,915	155,840	41,618
Twp. 5, Deep River.....	148	10,658	2,395	276	893	522	609	30	4,638	1,235	256,050	83,350	57,180	14,172
Twp. 6, Cape Fear.....	286	19,678	7,295	190	1,046	2,254	1,706	1,161	4,056	1,970	563,070	275,396	184,490	58,424
Twp. 7, Greenwood.....	345	24,243	6,336	19	701	235	839	298	15,461	354	739,554	273,670	180,630	40,171
Lenoir County.														
Contentnea Neck township.....	495	13,083	9,788	46	40	260	753	453	1,202	541	1,568,680	477,785	300,465	106,861
Falling Creek township.....	284	19,518	8,942	92	737	86	2,433	502	6,032	644	1,241,000	368,525	224,325	51,667
Institute township.....	280	14,463	6,463	112	663	304	2,293	982	4,442	1,204	981,800	335,750	210,100	44,220
Kinston township.....	288	12,933	6,818	158	331	125	1,472	203	3,211	615	1,508,740	471,160	300,260	51,916
Moseley Hall township.....	465	17,475	11,989	152	848	145	570	608	2,294	809	1,242,822	346,545	239,735	43,085
Neuse township.....	290	13,131	6,105	155	122	134	670	143	5,449	353	777,725	210,800	107,945	15,635
Pink Hill township.....	268	17,090	5,022	25	793	125	1,071	168	8,071	1,815	691,100	275,065	169,055	38,915
Sand Hill township.....	161	9,798	3,637	25	317	15	598	154	4,598	424	497,600	146,280	86,775	20,517
Southwest township.....	178	9,226	3,651	34	346	33	299	20	4,433	410	612,390	214,000	136,350	32,302
Trent township.....	404	22,254	8,493	100	1,177	96	1,455	44	10,183	706	1,066,405	305,075	183,345	35,893
Vance township.....	380	15,107	8,294	107	233	156	553	141	5,145	538	1,320,250	389,000	229,575	75,629

AGRICULTURE—NORTH CAROLINA

NUMBER OF FARMS, FARM ACREAGE, AND SPECIFIED FARM VALUES, BY COUNTIES AND MINOR CIVIL DIVISIONS: 1930—Continued

COUNTY AND MINOR CIVIL DIVISION	Number of farms April 1, 1930	ALL LAND IN FARMS, APRIL 1, 1930, CLASSIFIED ACCORDING TO USE IN 1929									SPECIFIED FARM VALUES, APRIL 1, 1930			
		All land in farms (acres)	Crop land			Pasture land			Wood-land not used for pasture (acres)	All other land in farms (acres)	Farm land and buildings (dollars)	All farm buildings (dollars)	Farmers' dwellings (dollars)	Farm implements and machinery (dollars)
			Crops harvested (acres)	Crop failure (acres)	Idle or fallow (acres)	Plow-able (acres)	Wood-land (acres)	All other (acres)						
McDowell County	1,268	111,663	17,846	394	6,038	5,888	10,370	3,583	55,880	11,744	3,447,754	1,068,770	788,590	143,195
Brackett township.....	35	3,870	309	742	102	47	78	224	3,040	80,500	17,710	11,625	1,805
Crooked Creek township.....	160	12,610	1,864	83	942	751	1,236	147	6,951	636	355,850	94,010	78,700	10,950
Dysartsville township.....	139	13,967	1,755	38	1,259	942	806	446	2,857	5,804	321,300	111,775	69,515	14,505
Glenwood township.....	87	9,231	1,839	21	1,178	690	624	82	5,588	29	223,480	68,135	43,885	17,310
Higgins township.....	51	5,227	880	13	309	252	375	28	3,291	79	88,850	30,965	23,155	11,735
Marion township.....	218	18,672	3,350	29	729	1,057	2,388	418	10,046	615	736,770	224,340	156,195	38,015
Montford Cove township.....	107	12,220	1,601	43	456	164	600	901	8,385	170	236,500	69,400	51,050	11,310
Nebo township.....	102	11,698	1,100	61	694	252	445	116	6,659	271	246,580	90,100	72,675	9,485
North Cove township.....	124	12,062	1,804	7	569	693	1,744	564	6,067	614	411,020	101,135	71,790	17,725
Old Fort township.....	245	2,286	3,330	99	826	945	2,105	843	3,862	256	736,900	261,200	215,000	10,655
Macon County	1,547	190,415	21,253	359	7,097	10,177	23,485	11,213	44,748	12,103	3,659,727	1,122,267	825,692	152,337
Burlington township.....	170	12,242	1,766	33	521	744	1,544	835	6,392	407	192,260	60,235	46,725	11,019
Cartoogechaye township.....	127	12,515	2,003	49	731	1,066	3,509	930	3,565	464	329,130	110,410	60,360	16,809
Cowee township.....	238	17,984	2,515	3	1,174	2,162	2,357	1,558	3,971	4,242	374,050	98,430	75,415	16,885
Ellijay township.....	163	13,061	1,792	2	670	1,321	3,345	283	5,442	208	407,030	106,217	82,970	12,886
Flata township.....	42	2,596	331	25	193	465	211	127	406	888	35,856	10,595	7,125	2,240
Franklin township.....	426	21,828	5,648	102	1,314	1,756	3,251	2,596	4,257	2,902	1,292,031	391,370	296,002	46,847
Highlands township.....	97	6,575	734	22	210	793	2,307	206	2,282	131	277,650	124,325	66,130	7,080
Milfishal township.....	143	10,940	1,706	53	576	339	2,220	1,385	3,666	995	305,920	65,960	45,680	9,684
Nantahala township.....	90	7,558	1,080	6	432	719	724	360	4,045	192	107,505	28,690	18,655	3,509
Smiths Bridge township.....	252	18,829	2,865	55	700	427	2,933	1,830	8,767	1,267	416,735	95,200	72,780	17,961
Sugar Fork township.....	99	6,489	823	9	576	385	1,161	1,103	1,965	402	120,900	30,825	24,750	7,467
Madison County	3,297	203,652	34,706	1,202	17,362	46,703	28,434	7,778	57,874	9,798	7,038,199	1,963,087	1,505,323	180,521
Big Laurel township.....	156	9,201	1,339	38	680	1,108	2,051	401	3,281	303	203,858	60,085	36,955	4,590
Big Pine Creek township.....	126	9,784	1,201	14	780	2,720	733	67	3,983	196	216,180	64,640	41,980	9,985
Bull Creek township.....	213	10,061	2,667	99	1,431	1,847	798	398	2,047	774	476,365	140,230	103,065	17,495
Foster Creek township.....	94	5,985	1,034	125	502	739	442	185	2,478	485	168,162	45,450	28,550	5,805
Grapevine township.....	188	9,974	2,003	110	650	2,177	1,518	294	2,245	977	312,915	86,825	52,475	6,960
Hot Springs township.....	167	10,223	1,169	18	904	869	933	1,041	4,598	607	258,550	79,595	57,965	5,538
Little Pine Creek township.....	189	12,811	2,199	86	1,079	4,050	1,655	110	3,479	163	308,199	74,802	48,000	9,033
Marshall township.....	612	32,872	6,168	140	4,975	7,866	4,875	1,052	5,971	1,825	1,776,462	530,690	366,080	29,222
Mars Hill township.....	104	5,569	1,662	103	387	897	880	536	988	166	389,160	142,950	100,155	10,015
Meadow Fork of Spring Creek township.....	131	10,282	1,189	6	408	2,421	965	3	5,123	167	225,499	36,655	26,105	4,784
Middle Fork of Ivy township.....	315	18,241	3,583	221	1,748	3,923	3,818	1,070	3,372	506	847,465	197,125	119,745	12,099
Sandy Mush township.....	109	8,457	1,637	25	495	2,896	2,187	209	656	292	270,540	72,260	47,930	9,102
Shelton Laurel township.....	295	20,242	2,360	6	1,863	2,159	1,064	470	11,853	497	460,153	125,165	71,090	18,139
Spring Creek township.....	211	19,028	2,603	102	66	7,730	1,813	699	5,309	706	500,155	129,215	94,130	16,420
Upper Laurel township.....	190	13,532	1,976	14	821	3,408	2,300	931	2,167	1,885	275,516	79,960	48,765	12,169
West Fork of Ivy township.....	167	7,390	1,842	95	543	1,893	2,312	282	179	244	343,030	100,850	62,343	9,515
Martin County	2,651	170,077	23,457	1,388	1,923	883	12,649	3,370	62,684	3,829	7,761,883	2,341,480	1,474,605	385,870
Beargrass township.....	256	17,028	4,617	311	110	146	1,322	235	9,899	888	781,850	240,450	138,690	53,250
Cross Roads township.....	230	13,410	4,650	67	196	47	723	335	7,053	339	609,445	177,875	108,860	28,575
Goose Nest township.....	273	26,349	13,131	70	356	44	1,319	373	10,544	512	1,204,395	290,325	179,200	58,041
Griffins township.....	230	18,342	4,260	234	68	55	3,431	1,868	8,080	346	613,885	174,735	120,690	43,915
Hamilton township.....	222	15,565	6,579	85	496	212	1,329	6,621	252	668,338	198,825	102,665	22,024
Jamesville township.....	294	17,274	5,658	178	258	63	977	16	9,766	368	743,900	223,000	136,600	34,282
Poplar Point township.....	135	8,484	3,808	5	7	18	874	125	3,949	198	406,850	124,475	88,365	24,345
Robersonville township.....	453	23,443	11,094	90	125	240	1,306	5	10,204	469	1,385,005	489,400	332,190	53,067
Williams township.....	160	13,178	2,908	171	176	19	1,385	262	7,703	554	430,400	123,400	86,195	20,836
Williamston township.....	308	17,004	6,851	172	130	39	493	151	8,765	403	857,155	289,095	181,160	46,666
Mecklenburg County	3,779	246,031	101,713	2,903	80,675	13,700	22,781	13,164	49,598	22,251	20,955,181	5,430,659	3,512,033	795,189
Twp. 1, Charlotte.....	141	6,333	2,719	159	625	973	367	160	700	630	2,281,420	332,230	227,400	40,769
Twp. 2, Berryhill.....	202	10,816	3,085	181	962	581	1,601	614	2,100	1,092	1,284,660	318,397	207,765	43,004
Twp. 3, Steel Creek.....	232	21,185	9,403	95	1,573	834	1,650	1,247	4,561	1,822	1,346,790	411,045	233,070	66,151
Twp. 4, Sharon.....	186	13,662	5,899	133	1,171	2,159	658	2,464	604	604	2,582,590	630,095	418,240	99,404
Twp. 5, Providence.....	337	24,608	9,199	292	1,374	2,615	1,944	587	5,879	2,918	2,851,885	381,270	254,260	55,212
Twp. 6, Clear Creek.....	340	18,089	7,735	72	1,265	359	1,466	1,791	3,424	1,977	1,058,500	264,950	183,365	73,093
Twp. 7, Crab Orchard.....	440	26,361	11,688	410	3,460	2,140	3,741	785	4,600	2,337	2,043,743	707,582	432,218	129,673
Twp. 8, Mallard Creek.....	311	21,737	8,782	218	1,978	1,624	1,924	1,383	4,535	1,293	1,716,705	579,225	390,640	78,651
Twp. 9, Deweese.....	162	10,116	4,115	99	629	277	967	428	2,324	1,286	726,760	186,325	112,605	26,377
Twp. 10, Lendley.....	230	15,813	7,039	69	1,137	48	1,011	1,126	3,976	1,407	1,009,181	225,705	165,285	37,030
Twp. 11, Long Creek.....	232	18,074	6,735	155	1,015	764	1,496	1,308	4,758	1,859	1,034,285	290,025	209,030	53,555
Twp. 12, Paw Creek.....	289	14,023	5,217	166	1,423	1,203	972	267	3,396	1,289	1,309,430	391,150	281,065	38,333
Twp. 13, Morning Star.....	291	17,281	7,481	64	1,508	370	1,637	1,406	3,679	876	888,242	208,350	147,830	29,681
Twp. 14, Pineville.....	180	12,116	7,034	8	1,183	240	785	1,040	1,086	740	833,730	175,160	110,725	16,915
Twp. 15, Huntersville.....	140	12,317	4,892	91	1,312	594	1,017	874	1,921	1,921	897,260	329,150	140,155	16,804
Mitchell County	1,887	91,866	21,112	211	6,327	9,629	13,560	7,440						

AGRICULTURE—NORTH CAROLINA

445

NUMBER OF FARMS, FARM ACREAGE, AND SPECIFIED FARM VALUES, BY COUNTIES AND MINOR CIVIL DIVISIONS: 1930—Continued

COUNTY AND MINOR CIVIL DIVISION	Number of farms April 1, 1930	ALL LAND IN FARMS, APRIL 1, 1930, CLASSIFIED ACCORDING TO USE IN 1929									SPECIFIED FARM VALUES, APRIL 1, 1930			
		All land in farms (acres)	Crop land			Pasture land			Wood-land not used for pasture (acres)	All other land in farms (acres)	Farm land and buildings (dollars)	All farm buildings (dollars)	Farmers' dwellings (dollars)	Farm implements and machinery (dollars)
			Crops harvested (acres)	Crop failure (acres)	Idle or fallow (acres)	Plow-able (acres)	Wood-land (acres)	All other (acres)						
Montgomery County	1,474	140,981	34,045	759	7,517	2,692	10,887	3,777	79,309	6,355	3,762,103	1,251,707	512,340	347,722
Biscoe township.....	285	23,207	5,885	33	1,391	817	2,875	1,608	9,961	1,267	799,219	334,725	229,103	53,708
Cheek Creek township.....	119	15,451	3,038	90	591	85	1,274	202	9,474	699	254,136	68,500	45,450	16,616
Eldorado township.....	53	5,758	1,047	11	536	298	248	39	3,208	261	129,540	30,850	13,555	11,482
Little River township.....	97	10,307	1,950	123	538	119	944	442	5,885	276	267,190	62,625	45,700	12,435
Mount Gilead township.....	361	27,223	2,222	202	1,367	333	1,354	231	13,845	1,000	632,420	215,572	169,447	95,555
Ophir township.....	106	15,405	2,222	42	540	130	1,036	1,009	10,061	345	242,000	79,675	40,500	22,375
Peedee township.....	96	12,901	2,561	71	558	59	422	138	8,627	445	332,973	84,825	58,465	19,995
Rocky Springs township.....	107	18,372	6,054	3	473	249	1,497	334	9,075	687	681,405	228,160	112,265	54,261
Troy township.....	83	9,682	2,091	86	732	426	824	218	4,993	402	268,920	96,150	64,075	13,146
Uwharrie township.....	77	7,015	968	98	791	166	393	109	4,140	953	124,000	39,625	28,440	6,655
Moore County	2,082	216,784	45,761	1,287	9,996	8,580	16,835	2,610	124,474	7,241	6,803,633	2,372,776	1,529,905	309,303
Twp. 1, Carthage.....	352	32,538	5,920	250	1,685	440	2,298	118	21,065	822	1,099,413	398,055	264,740	45,586
Twp. 2, Bensalem.....	205	35,856	5,644	178	1,235	1,344	3,789	1,180	20,831	1,635	861,944	284,934	168,550	40,232
Twp. 3, Sheffields.....	269	28,914	6,320	257	982	1,394	1,955	491	16,475	1,139	563,673	204,373	129,769	39,915
Twp. 4, Ritters.....	193	17,788	4,341	286	564	898	1,701	408	9,053	547	294,233	114,751	89,915	24,307
Twp. 5, Deep River.....	95	14,453	1,924	113	969	2,885	1,337	100	7,054	71	266,450	109,450	69,525	29,271
Twp. 6, Greenwood.....	284	18,157	4,856	23	677	349	969	2	10,848	493	697,915	225,840	145,260	14,080
Twp. 7, McNeills.....	175	19,104	4,151	70	268	779	2,093	259	11,468	186	815,523	299,235	218,325	40,370
Twp. 8, Sand Hill.....	211	26,155	6,831	20	1,222	264	1,264	20	14,850	1,047	1,249,894	424,478	261,890	24,830
Twp. 9, Mineral Springs.....	218	23,816	5,774	160	1,694	237	1,549	222	12,860	1,290	924,188	312,658	187,909	50,672
Nash County	5,820	237,914	114,991	1,424	3,649	1,628	9,979	1,619	94,263	10,363	15,418,624	5,193,165	3,489,973	742,361
Baileys township.....	378	13,541	7,170	158	269	100	313	107	4,618	896	974,388	353,540	242,695	39,620
Castalia township.....	284	10,257	5,196	33	595	52	1,082	109	2,832	398	561,670	194,775	139,288	43,140
Coopers township.....	587	20,004	9,638	49	71	281	937	129	7,792	1,067	1,266,631	386,860	229,865	53,640
Dry Wells township.....	285	12,929	5,276	53	277	222	505	83	5,812	671	542,561	205,515	142,785	21,828
Ferrells township.....	357	16,839	7,239	60	68	59	1,441	177	7,894	410	948,023	309,645	209,155	42,450
Griffins township.....	520	22,889	10,050	104	277	66	622	101	11,054	615	1,186,105	461,675	320,400	100,115
Jackson township.....	513	19,793	10,100	88	317	566	41	8,144	291	1,479,620	531,545	330,175	78,792	
Mannings township.....	573	27,031	10,562	163	853	76	1,946	69	9,906	3,124	1,261,636	499,545	313,215	76,448
Nashville township.....	465	17,240	8,813	209	141	61	629	192	6,822	474	1,059,031	357,635	241,100	47,348
North Whitakers township.....	317	15,839	10,242	68	156	156	429	216	4,100	304	917,604	294,500	167,890	51,938
Oak Level township.....	314	11,054	5,779	243	117	152	169	47	4,249	359	787,150	227,900	169,590	14,240
Red Oak township.....	331	13,997	6,096	23	97	33	43	53	7,199	454	906,510	295,680	194,490	50,786
Rocky Mount township.....	256	9,757	4,788	44	88	31	92	37	4,296	387	831,436	259,700	177,460	30,237
South Whitakers township.....	270	11,685	5,990	50	107	31	202	70	4,710	625	1,053,080	359,535	164,350	18,193
Stony Creek township.....	370	15,059	7,764	49	227	91	964	185	5,341	488	1,610,460	624,685	447,120	73,690
New Hanover County	282	15,259	4,873	280	940	463	767	67	6,004	1,925	1,973,154	659,580	457,975	147,722
Cape Fear township.....	156	7,537	2,923	170	274	146	156	27	2,632	1,209	1,032,554	345,975	226,975	97,147
Federal Point township.....	18	2,053	176	24	183	15	445	1	1,085	125	116,060	21,400	18,000	2,375
Harnett township.....	64	3,327	1,130	23	234	250	29	35	970	516	515,430	290,355	154,925	25,255
Masonboro township.....	35	2,296	608	104	52	137	5	5	1,317	75	285,100	85,350	55,675	22,850
Wilmington township.....	9	40	3	3	5						24,000	6,500	400	95
Northampton County	3,870	201,230	97,815	3,288	7,353	2,274	10,192	1,975	69,395	8,998	10,598,299	3,868,742	2,140,267	524,533
Gaston township.....	452	15,909	10,847	246	265	32	420	76	2,090	933	695,040	237,320	165,630	71,515
Jackson township.....	127	9,201	4,442	120	81	292	628	58	3,222	317	540,260	152,250	108,525	13,155
Kirby township.....	683	38,850	17,783	41	986	127	2,790	410	15,978	495	2,761,770	757,470	568,310	120,692
Oconeechee township.....	460	18,933	10,933	263	797	460	2,188	137	3,690	696	811,390	273,445	216,295	57,698
Pleasant Hill township.....	115	4,959	2,732	70	298	46	39	2	990	781	217,860	83,550	63,250	7,511
Rich Square township.....	624	34,043	14,224	1,535	1,539	332	1,470	326	13,373	878	1,911,009	466,387	334,667	66,757
Roanoke township.....	476	28,618	11,914	773	1,264	122	1,137	430	12,336	642	1,299,780	293,655	222,598	61,019
Seaboard township.....	384	16,421	10,954	75	137	106	519	318	3,557	735	1,123,930	279,900	204,300	68,146
Wiccawane township.....	539	34,315	13,916	105	1,686	757	1,031	224	13,096	3,561	1,276,350	326,465	226,665	68,640
Onslow County	2,394	178,002	40,887	412	11,329	2,391	14,048	4,663	63,623	9,799	5,369,699	1,635,070	1,103,291	296,975
Jacksonville township.....	343	26,978	7,334	39	453	249	1,485	137	16,516	463	771,297	296,530	214,191	34,872
Richlands township.....	844	57,128	14,039	157	2,679	1,218	5,970	691	30,529	945	1,734,463	543,060	358,679	63,153
Stamp Sound township.....	522	21,681	6,991	100	2,974	738	1,215	55	8,999	609	1,051,620	254,425	161,160	92,430
Swansboro township.....	293	36,765	4,908	90	1,923	325	1,922	2,925	19,786	4,883	791,044	263,565	126,555	27,000
White Oak township.....	392	35,450	6,715	26	3,300	401	3,458	852	17,801	2,899	1,021,245	337,400	232,725	71,820
Orange County	1,870	189,886	39,494	1,036	17,275	8,060	11,667	4,798	62,592	14,394	4,765,517	1,948,233	1,227,033	352,288
Bingham township.....	316	37,247	6,155	178	3,236	1,436	2,722	1,144	14,949	7,427	610,020	248,485	168,120	41,552
Cedar Grove township.....	376	43,559	10,694	347	3,789	2,756	1,299	1,151	20,238	3,845	1,318,609	513,478	283,278	97,174
Chapel Hill township.....	414	38,308	7,687	232	4,446	1,330	2,947	1,127	19,596	953	1,000,845	386,254	258,530	73,867
Cheeks township.....	243	20,535	4,524	11	1,898	794	1,489	777	9,832	890	623,970	297,690	203,740	48,929
Enco township.....	186	18,302	3,780	136	1,488	695	1,255	114	10,591	382	535,674	193,979	128,235	44,923
Hillsboro township.....	104	7,865	1,656	47	572	462	592	231	3,786	579	243,400	107,950	71,860	10,940
Little River township.....	231	24,070	4,748	85	1,846	646	1,423	338	14,326	758	459,999	201,930	113,360	34,899

AGRICULTURE—NORTH CAROLINA

NUMBER OF FARMS, FARM ACREAGE, AND SPECIFIED FARM VALUES, BY COUNTIES AND MINOR CIVIL DIVISIONS: 1930—Continued

COUNTY AND MINOR CIVIL DIVISION	Number of farms April 1, 1930	ALL LAND IN FARMS, APRIL 1, 1930, CLASSIFIED ACCORDING TO USE IN 1929									SPECIFIED FARM VALUES, APRIL 1, 1930			
		All land in farms (acres)	Crop land			Pasture land			Wood-land not used for pasture (acres)	All other land in farms (acres)	Farm land and buildings (dollars)	All farm buildings (dollars)	Farmers' dwellings (dollars)	Farm implements and machinery (dollars)
			Crops harvested (acres)	Crop failure (acres)	Idle or fallow (acres)	Plow-able (acres)	Wood-land (acres)	All other (acres)						
Pasquotank County	1,170	83,003	43,075	1,736	1,788	4,410	4,780	820	24,008	1,706	5,657,545	1,441,432	933,300	268,849
Elizabeth City township.....	49	1,774	1,202	4	82	164	26	1	250	36	441,850	135,550	88,450	14,270
Mount Hermon township.....	272	15,798	7,791	632	150	836	1,038	165	7,675	211	1,063,445	290,567	170,080	54,098
Newland township.....	216	13,931	7,713	352	422	534	1,160	110	3,349	851	622,180	146,840	97,545	31,727
Nixonton township.....	263	17,717	10,584	79	81	1,348	490	403	4,353	379	1,452,570	364,520	241,465	71,770
Providence township.....	117	10,135	3,415	212	547	526	1,086	23	4,130	196	514,350	153,400	105,575	27,445
Salem township.....	253	20,648	12,370	447	496	1,002	980	118	4,842	393	1,563,150	350,555	230,185	69,544
Pender County	1,984	138,594	32,707	960	6,424	2,253	8,332	2,420	73,035	12,483	3,993,558	1,637,799	1,135,126	233,490
Burgaw township.....	334	19,871	6,007	102	812	398	922	166	5,669	5,795	1,009,740	465,870	315,160	74,065
Caintuck township.....	92	5,118	1,081	328	541	26	528	262	2,255	87	91,609	34,125	27,825	4,827
Caswell township.....	164	9,419	1,700	76	504	87	801	11	5,691	549	240,380	119,580	87,060	17,433
Columbia township.....	283	15,067	4,832	3	32	169	580	131	9,087	231	351,480	137,209	93,420	10,672
Grady township.....	119	7,718	1,337	36	415	67	387	8	5,099	369	135,755	56,510	40,260	9,890
Holly township.....	143	26,085	2,600	44	1,185	348	1,480	120	20,039	269	354,035	93,170	61,185	9,964
Long Creek township.....	197	13,807	2,437	37	396	180	884	153	9,524	166	317,260	122,475	69,290	13,628
Rocky Point township.....	100	11,564	4,214	101	854	374	1,530	39	3,845	607	492,315	195,450	123,975	30,166
Topsail township.....	149	14,864	2,863	91	1,594	205	547	985	7,041	1,538	205,060	89,585	69,789	22,695
Union township.....	334	15,081	5,636	140	91	309	663	515	4,785	2,852	669,864	323,525	251,100	39,520
Perquimans County	1,222	91,083	41,899	2,068	2,117	1,856	8,541	946	31,188	2,487	4,434,347	1,278,595	853,125	216,908
Belvidere township.....	281	22,752	8,256	652	417	292	2,513	185	9,813	674	1,005,790	250,490	181,045	51,582
Bethel township.....	183	13,886	5,955	406	489	359	1,279	231	4,521	446	591,350	163,945	111,595	35,756
Hertford township.....	196	13,605	7,676	295	83	60	847	36	4,330	248	647,700	237,190	160,825	32,366
New Hope township.....	321	23,151	11,077	577	987	585	2,681	432	6,136	686	984,307	282,870	199,900	45,570
Parkville township.....	241	17,689	8,895	159	141	330	1,241	112	6,388	423	1,005,200	314,000	199,700	53,686
Person County	2,996	195,082	46,327	784	22,615	7,176	7,687	5,902	85,974	18,707	6,297,867	2,389,017	1,363,430	292,143
Allensville township.....	272	23,897	4,099	127	3,042	958	216	212	7,100	8,143	751,775	299,120	148,950	32,610
Bushy Fork township.....	385	29,699	6,288	128	4,345	521	1,405	1,852	13,763	1,298	1,009,695	410,925	226,890	39,890
Cunningham township.....	322	19,527	3,824	10	2,722	386	906	296	10,199	1,184	561,830	182,695	94,820	20,912
Flat River township.....	336	22,720	5,967	14	2,655	2,464	620	917	6,894	3,189	786,960	242,450	138,780	35,942
Holloway township.....	235	21,263	3,913	82	2,631	645	1,334	509	11,548	601	395,231	118,662	72,640	22,251
Mount Tirzah township.....	324	22,143	4,611	207	1,666	457	1,199	1,297	12,109	597	481,421	193,325	106,520	36,467
Olive Hill township.....	323	24,831	6,534	80	2,410	556	772	319	12,885	1,275	822,560	346,955	208,685	51,281
Roxboro township.....	519	19,431	7,340	116	1,532	892	696	308	7,346	1,181	1,034,955	419,660	270,115	24,132
Woodsdale township.....	280	11,580	3,651	30	1,592	297	539	192	4,140	1,139	463,410	175,425	96,030	28,558
Pitt County	6,796	292,358	134,548	8,423	5,133	2,275	8,487	7,594	109,800	11,093	21,961,214	7,583,440	4,734,414	1,173,327
Ayden township.....	655	19,352	12,397	62	43	240	258	330	5,395	627	2,008,705	638,960	496,735	82,735
Beaver Dam township.....	348	12,635	6,468	249	103	23	160	143	5,468	341	1,124,530	290,815	169,885	85,570
Belvoir township.....	215	17,463	5,427	208	2,004	67	3,090	201	6,319	2,850	735,800	247,050	166,450	55,591
Bethel township.....	268	17,424	9,561	36	86	117	2,098	375	4,708	483	1,414,900	417,070	253,900	58,141
Carolina township.....	484	22,684	8,393	36	117	46	879	1,161	11,232	670	1,204,250	474,700	283,850	76,500
Chicod township.....	1,017	35,690	18,099	342	216	123	892	213	15,295	600	3,080,270	827,860	531,450	82,734
Falkland township.....	373	20,044	8,661	29	233	29	216	118	10,270	491	1,090,410	323,330	188,390	14,191
Farmville township.....	530	19,390	11,139	444	90	340	1,136	77	5,309	808	1,561,200	613,950	339,705	113,170
Fountain township.....	244	10,521	3,736	224	190	35	243	175	5,703	215	608,792	163,535	120,390	8,633
Greenville township.....	965	32,671	19,161	381	484	219	674	391	10,039	1,852	4,672,550	2,141,255	1,322,610	389,639
Pactolus township.....	246	24,813	8,288	124	829	383	513	115	14,269	292	971,957	330,700	232,575	61,625
Swift Creek township.....	624	32,254	12,630	612	646	557	694	4,200	10,937	1,948	1,688,750	528,345	330,549	92,654
Winterville township.....	587	17,162	10,478	656	142	96	294	89	4,831	516	1,743,040	560,010	307,825	82,444
Polk County	1,299	69,094	21,399	716	6,234	3,773	8,164	1,414	43,320	5,174	3,399,618	923,893	687,948	124,907
Columbus township.....	231	19,325	3,936	59	1,301	402	1,559	263	11,290	715	876,488	211,000	154,335	30,261
Cooper Gap township.....	181	16,958	2,580	77	1,306	241	1,488	387	10,245	676	296,785	69,607	71,338	19,387
Greens Creek township.....	484	27,878	10,196	527	1,105	2,274	2,484	224	8,303	2,765	1,273,641	322,481	230,442	43,137
Saluda township.....	194	8,378	665	31	569	119	1,497	34	4,874	569	358,150	137,275	99,975	10,573
Tryon township.....	26	1,894	516	-----	94	124	76	98	590	36	113,150	43,400	33,100	4,827
White Oak township.....	203	14,821	3,626	22	1,839	613	1,060	428	6,920	413	511,402	110,130	89,760	17,432
Randolph County	3,977	378,334	89,638	2,045	28,797	11,900	33,069	9,260	178,578	37,047	10,787,478	4,362,381	2,928,920	692,233
Asheboro township.....	114	8,039	1,277	31	972	118	472	966	2,804	1,319	494,525	202,925	130,640	22,866
Back Creek township.....	170	19,163	3,140	222	1,874	482	1,846	971	9,662	906	444,445	171,510	115,300	29,842
Brower township.....	137	15,227	2,526	47	739	177	1,367	60	9,785	626	208,836	95,335	61,275	15,900
Cedar Grove township.....	194	20,563	3,212	122	2,145	639	1,585	724	10,645	1,478	489,432	182,325	114,845	26,125
Coleridge township.....	315	28,251	6,098	2	2,805	867	2,209	690	14,546	1,047	754,666	336,555	236,765	69,981
Columbia township.....	355	30,760	6,733	57	3,615	717	1,188	1,188	12,942	3,223	862,580	380,600	278,975	75,079
Concord township.....	199	25,678	4,095	270	2,156	1,106	2,348	222	14,633	828	451,620	168,140	106,250	31,670
Franklinville township.....	228	14,909	2,692	85	1,477	330	908	273	7,291	2,273	387,820	223,028	199,725	37,940
Grant township.....	151	17,680	2,684	132	1,384	895	1,358	1,036	8,249	1,978	337,120	163,625	100,375	24,820
Level Cross township.....	114	8,790	1,878	30	1,159	248	1,445	72	5,590	465	301,388	123,080	81,228	24,620
Liberty township.....	386	22,221	6,061	23	2,762	830	2,033	699	7,686	2,137	411,955	140,105	71,165	16,820
New Hope township.....	151	22,133	3,704	238	2,597									

AGRICULTURE—NORTH CAROLINA

447

NUMBER OF FARMS, FARM ACREAGE, AND SPECIFIED FARM VALUES, BY COUNTIES AND MINOR CIVIL DIVISIONS: 1930—Continued

COUNTY AND MINOR CIVIL DIVISION	Number of farms April 1, 1930	ALL LAND IN FARMS, APRIL 1, 1930, CLASSIFIED ACCORDING TO USE IN 1929								SPECIFIED FARM VALUES, APRIL 1, 1930				
		All land in farms (acres)	Crop land			Pasture land			Wood-land not used for pasture (acres)	All other land in farms (acres)	Farm land and buildings (dollars)	All farm buildings (dollars)	Farmers' dwellings (dollars)	Farm implements and machinery (dollars)
			Crops harvested (acres)	Crop failure (acres)	Idle or fallow (acres)	Plow-able (acres)	Wood-land (acres)	All other (acres)						
Richmond County	1,811	184,819	66,204	2,623	10,730	5,368	7,748	2,274	66,048	11,304	5,761,829	1,831,356	1,219,665	249,367
Beaverdam township.....	183	37,077	9,037	19	1,584	186	865	315	22,468	2,608	1,261,593	337,160	161,900	34,775
Black Jack township.....	72	8,615	2,377	41	160	322	943	170	3,123	1,909	177,765	42,239	33,075	8,662
Marks Creek township.....	165	16,952	6,200	108	462	1,704	884	144	5,076	2,319	467,515	109,645	63,900	12,101
Mineral Springs township.....	378	36,180	9,676	159	3,364	831	3,067	339	17,647	1,107	1,181,760	484,163	338,655	82,029
Rockingham township.....	353	25,632	9,509	153	2,821	1,255	1,261	245	8,916	1,373	1,226,291	392,166	294,790	56,459
Steeles township.....	344	21,185	8,443	1,983	1,040	528	763	771	6,532	1,265	881,150	177,690	127,070	23,968
Wolf Pit township.....	316	18,778	10,962	265	1,269	612	635	199	4,276	649	665,755	288,460	208,275	31,343
Robeson County	7,686	340,920	201,608	1,343	8,003	2,908	5,635	3,526	101,250	16,647	20,879,151	6,306,360	4,361,844	923,746
Allordsville township.....	497	29,947	17,003	135	194	96	344	744	9,819	1,612	1,296,969	356,955	249,215	39,275
Back Swamp township.....	334	13,138	7,879	63	781	175	75	41	3,848	276	795,605	237,527	133,740	37,291
Britta township.....	404	14,394	7,673	11	241	145	129	7	5,810	378	971,605	345,675	228,525	48,852
Burnt Swamp township.....	108	3,930	3,084	3	20	5	11	25	762	23	213,825	71,700	47,705	8,530
Fairmont township.....	478	16,492	11,122	14	362	129	92	771	3,508	494	1,505,260	496,882	304,678	44,698
Fay township.....	171	10,559	4,400	29	393	137	82	-----	5,205	313	483,875	127,900	80,250	22,604
Howellsville township.....	508	23,396	11,216	152	688	214	204	41	16,484	397	1,165,945	425,795	271,485	55,850
Lumber Bridge township.....	222	11,259	6,713	85	453	196	379	154	2,945	334	990,725	314,450	219,825	42,565
Lumberton township.....	259	9,778	6,470	49	49	135	82	179	517	397	668,700	184,362	139,700	34,312
Marietta township.....	234	7,817	5,161	-----	46	198	143	-----	4,169	10	618,800	205,600	155,820	47,655
Maxton township.....	346	15,900	11,229	170	420	65	131	332	3,348	265	1,007,811	245,035	193,635	33,293
Orum township.....	351	13,043	6,046	8	32	104	322	2	6,414	115	794,160	269,125	207,450	44,565
Parkton township.....	225	8,323	6,130	3	87	258	224	452	799	370	446,775	163,585	108,730	12,966
Pembroke township.....	309	17,112	10,791	52	344	144	251	88	5,177	605	1,317,010	309,090	192,565	44,357
Philadelphus township.....	267	11,017	6,253	66	265	134	67	15	3,349	937	612,515	209,245	141,905	66,320
Raft Swamp township.....	167	7,325	3,899	2	277	45	46	31	2,184	631	406,950	168,100	122,250	15,465
Red Springs township.....	204	7,515	6,631	-----	45	112	52	210	450	15	497,327	150,245	160,675	36,450
Rennert township.....	86	3,747	3,017	-----	30	10	23	91	569	5	230,950	63,950	46,135	8,917
Rowland township.....	275	10,308	8,031	15	84	49	36	18	1,727	349	839,290	211,585	147,775	43,090
Saddletree township.....	218	8,813	5,715	-----	204	46	234	22	2,504	88	653,160	203,500	128,400	23,500
St. Paul township.....	413	20,165	11,561	163	551	76	99	62	5,509	2,144	1,050,960	346,230	237,879	39,288
Shannon township.....	113	6,590	3,291	7	159	42	286	-----	2,682	123	363,900	104,200	70,955	10,540
Smiths township.....	449	19,312	15,347	29	320	130	227	86	2,806	307	956,660	255,549	181,265	32,930
Sterlings township.....	293	15,117	5,789	1	652	72	1,280	42	6,807	474	696,480	201,125	143,245	30,646
Thompson township.....	425	18,554	11,334	141	475	141	232	40	5,448	1,043	1,090,210	309,705	183,606	47,387
Wishart township.....	292	16,400	5,823	148	891	51	582	73	4,309	4,482	905,210	322,475	206,900	52,330
Rockingham County	4,191	303,596	63,870	2,183	39,897	11,668	14,288	9,415	133,091	39,754	11,843,692	3,721,330	2,452,449	682,010
Huntsville township.....	394	24,946	6,486	111	1,780	355	798	1,348	10,583	3,565	981,065	314,785	207,985	72,440
Leaksville township.....	129	12,992	3,142	120	1,928	1,641	2,135	599	2,017	910	702,950	188,650	128,300	25,740
Madison township.....	311	23,904	4,270	45	1,594	1,300	1,640	9,123	6,543	6,543	706,160	237,185	169,100	28,798
Mayo township.....	359	25,551	5,631	52	3,058	2,421	1,734	71	10,681	1,913	1,018,780	378,405	265,265	69,360
New Bethel township.....	512	35,580	8,400	189	3,495	824	1,724	1,224	17,076	2,618	1,372,483	422,445	281,550	68,424
Price township.....	173	16,182	2,439	52	1,059	775	586	855	9,539	886	865,630	121,550	70,175	19,125
Reidsville township.....	294	23,115	4,653	137	2,749	1,619	1,932	598	8,917	2,540	1,204,230	438,820	289,440	67,812
Ruffin township.....	803	49,336	11,550	424	4,006	1,226	1,169	1,236	19,187	10,626	1,716,217	482,560	322,737	91,643
Simpsonville township.....	369	30,732	6,103	65	3,023	545	331	936	13,734	5,995	1,267,025	454,300	317,150	69,190
Wentworth township.....	525	36,809	6,261	944	4,222	1,584	1,746	809	18,373	2,868	1,266,617	420,340	289,632	56,618
Williamsburg township.....	322	24,949	4,435	44	2,983	584	1,503	118	13,838	1,450	743,150	262,350	141,095	33,280
Rowan County	3,241	250,395	99,178	2,280	19,213	8,151	30,507	9,641	65,635	25,523	14,121,421	4,296,069	2,619,193	690,830
Atwell township.....	383	33,304	14,173	65	2,535	821	2,950	1,362	8,398	2,960	2,037,555	552,425	306,480	151,470
China Grove township.....	300	21,368	9,093	390	1,141	1,135	1,512	830	5,196	1,471	1,346,377	452,360	286,061	85,885
Cleveland township.....	144	13,413	5,974	235	902	459	1,120	581	2,588	1,554	686,654	193,850	110,810	44,180
Franklin township.....	262	15,914	6,745	79	1,246	514	1,175	541	2,725	2,899	1,032,881	312,570	227,150	57,171
Gold Hill township.....	211	14,893	5,522	28	829	459	905	914	4,921	1,415	792,501	281,950	190,865	68,090
Litaker township.....	305	19,666	7,252	330	2,060	1,500	982	976	5,128	2,788	1,184,430	411,060	303,960	84,623
Locke township.....	204	16,074	6,629	19	1,367	524	1,304	499	3,880	1,862	922,175	259,325	174,800	70,615
Morgan township.....	191	19,383	5,812	47	1,534	532	1,100	443	7,311	2,404	513,178	152,785	98,200	39,825
Mount Ulla township.....	176	16,683	7,323	469	1,126	594	1,149	547	4,095	1,380	690,866	261,336	169,430	67,082
Providence township.....	325	23,147	8,168	164	2,190	905	2,088	1,024	5,975	2,693	1,039,101	331,382	222,252	69,961
Salisbury township.....	181	8,577	3,262	93	252	637	1,008	394	1,379	1,582	1,204,310	378,535	240,620	34,490
Scotch-Irish township.....	183	20,287	6,010	115	2,546	885	2,408	332	7,562	629	742,605	229,225	151,210	51,110
Steele township.....	209	13,674	7,509	149	790	254	873	503	2,862	744	951,873	293,325	173,500	72,117
Unity township.....	164	13,942	5,104	97	755	482	2,033	715	3,625	1,131	676,915	214,925	132,745	44,220
Rutherford County	3,791	237,093	76,074	873	13,041	6,714	33,808	7,529	62,034	14,121	10,696,869	3,213,640	2,391,945	463,278
Camp Creek township.....	167	14,339	3,310	79	822	558	1,226	604	6,256	1,284	440,202	127,070	82,300	18,573
Chimney Rock township.....	152	15,841	1,881	23	1,174	941	913	833	10,145	808	429,196	164,860	116,490	25,786
Colfax township.....	544	26,371	12,247	70	1,515	469	3,087	978	6,628	777	1,752,645	483,180	342,720	64,654
Cool Spring township.....	405	16,519	8,713	103	530	557	1,664	748	2,551	1,327	1,206,780	408,280	302,370	49,635
Duncan Creek township.....	181	12,184	3,588	-----	692	310	593	269	5,584	598	318			

AGRICULTURE—NORTH CAROLINA

NUMBER OF FARMS, FARM ACREAGE, AND SPECIFIED FARM VALUES, BY COUNTIES AND MINOR CIVIL DIVISIONS: 1930—Continued

COUNTY AND MINOR CIVIL DIVISION	Number of farms April 1, 1930	ALL LAND IN FARMS, APRIL 1, 1930, CLASSIFIED ACCORDING TO USE IN 1929								SPECIFIED FARM VALUES, APRIL 1, 1930				
		All land in farms (acres)	Crop land			Pasture land			Wood-land not used for pasture (acres)	All other land in farms (acres)	Farm land and buildings (dollars)	All farm buildings (dollars)	Farmers' dwellings (dollars)	Farm implements and machinery (dollars)
			Crops harvested (acres)	Crop failure (acres)	Idle or fallow (acres)	Plow-able (acres)	Wood-land (acres)	All other (acres)						
Sampson County—Continued.														
Honeycutts township.....	575	29,881	12,139	69	896	310	1,581	339	14,153	394	1,563,326	521,495	390,820	59,390
Lisbon township.....	162	12,655	2,902	44	544	34	648	246	7,785	452	302,820	116,702	86,342	15,185
Little Coharie township.....	541	29,884	11,043	57	1,882	270	866	540	14,105	1,121	1,228,445	442,410	322,130	45,215
McDaniels township.....	164	16,237	3,492	22	1,288	183	1,025	15	10,190	22	379,080	140,955	104,575	19,922
Mingo township.....	812	38,060	19,348	5	254	79	1,066	172	9,406	5,730	2,561,480	875,540	649,760	129,036
Newton Grove township.....	293	17,065	7,872	5	504	170	1,015	322	6,985	132	920,590	223,150	158,223	45,347
North Clinton township.....	394	19,465	8,835	4	1,764	195	1,015	274	7,364	709	835,735	338,600	202,005	58,435
Piney Grove township.....	492	36,939	12,294	144	1,756	262	1,810	320	128	1,680	1,373,377	465,577	318,020	62,469
South Clinton township.....	156	11,904	3,843	69	726	196	1,015	128	6,053	437	529,540	183,650	123,786	24,624
South River township.....	160	15,278	2,665	93	493	137	431	555	10,590	327	400,102	116,325	80,050	16,820
Taylors Bridge township.....	308	25,145	4,559	87	2,057	330	1,015	158	15,020	408	579,170	211,005	176,435	39,739
Turkey township.....	343	20,584	8,255	16	1,697	482	858	774	8,306	796	647,683	264,060	180,810	18,669
Westbrooks township.....	313	17,391	7,917		162	74	743	316	7,727	452	937,277	247,000	189,800	29,965
Scotland County	1,896	105,563	68,691	647	2,870	589	2,318	332	26,218	4,408	6,891,795	1,688,750	1,222,690	204,735
Laurel Hill township.....	384	19,494	13,953	122	64	12	288	47	3,966	1,012	1,082,305	275,075	203,140	36,817
Spring Hill township.....	392	22,431	13,841	251	616	215	604		5,659	1,245	1,084,560	289,135	202,955	28,145
Stewartville township.....	642	42,110	24,089	194	1,979	252	873	152	12,923	1,648	3,430,192	664,980	506,275	105,728
Williamsons township.....	598	21,928	16,798	80	211	110	553	33	3,640	503	1,294,738	459,660	316,320	34,045
Stanly County	2,404	189,076	62,894	1,670	14,832	6,821	12,098	4,153	69,644	16,978	7,213,051	2,558,377	1,697,960	555,954
Almond township.....	205	17,651	6,518	88	1,747	599	1,163	660	3,025	3,981	716,907	241,025	144,920	71,376
Big Lick township.....	361	25,389	9,698	29	1,408	789	2,070	107	10,273	1,025	915,405	348,600	226,135	64,890
Center township.....	237	17,905	5,992	493	1,973	661	1,810	369	6,512	595	550,912	180,660	127,525	29,629
Endy township.....	121	9,730	3,248	61	563	388	557	69	4,337	505	384,800	123,800	89,075	32,025
Furr township.....	433	32,604	11,041	93	1,866	1,327	2,192	946	12,235	2,904	1,252,809	461,650	279,285	70,185
Harris township.....	177	13,736	4,241	286	1,906	445	755	357	4,550	1,266	483,722	184,950	123,725	62,921
North Albemarle township.....	243	13,512	4,473	165	1,131	745	1,036	308	4,564	1,030	821,615	293,142	211,780	53,878
Ridenour township.....	204	18,999	5,921	68	1,461	634	954	183	5,099	4,079	630,105	253,350	174,140	48,675
South Albemarle township.....	174	16,511	5,026	143	1,048	707	898	1,141	6,725	823	820,985	272,450	188,560	61,580
Tyson township.....	249	23,059	6,756	244	1,827	556	1,161	113	11,724	678	603,788	193,350	137,625	40,815
Stokes County	3,820	240,229	55,638	912	27,929	11,733	8,558	5,845	106,554	23,060	8,833,838	3,555,200	2,307,150	560,662
Beaver Island township.....	348	22,712	4,183	199	3,784	2,511	381	363	9,734	1,537	754,240	300,375	212,125	29,160
Big Creek township.....	243	14,227	3,474	49	2,035	770	782	170	6,436	502	715,570	240,110	166,187	38,242
Danbury township.....	157	10,821	2,093	162	1,685	469	166	618	4,277	1,181	308,825	96,000	70,275	12,170
Meadows township.....	368	23,536	6,412	33	3,101	897	800	176	9,308	2,809	1,096,835	463,285	278,520	66,550
Peters Creek township.....	381	26,249	5,951	107	3,021	1,602	1,476	256	12,828	969	790,408	260,865	169,815	55,098
Quaker Gap township.....	657	35,139	7,912	123	3,262	2,517	703	393	15,362	4,861	1,353,925	509,000	329,475	65,500
Sauratown township.....	392	27,733	6,589	129	2,828	660	1,001	440	11,320	4,775	1,127,725	380,125	244,845	59,276
Snow Creek township.....	492	32,289	6,086	31	3,572	726	1,104	1,516	15,825	3,429	968,467	278,495	187,242	62,227
Yadkin township.....	862	47,832	13,368	82	3,741	1,551	2,145	1,984	21,964	2,997	2,717,843	1,020,945	649,366	172,339
Surry County	4,924	363,762	65,255	985	19,337	16,804	12,141	5,474	124,320	19,616	12,072,272	4,045,355	2,651,540	608,596
Bryan township.....	325	26,123	5,282	30	2,171	1,075	1,999	622	14,144	790	780,445	274,560	206,500	44,516
Dobson township.....	352	34,371	10,037	233	777	3,708	1,304	592	13,171	4,549	1,243,831	449,500	269,205	66,320
Elders township.....	298	17,166	4,599	57	1,386	471	1,088	176	8,254	1,135	827,255	284,225	190,800	48,765
Elkin township.....	171	12,639	2,507	81	769	827	557	376	5,085	2,437	503,184	232,100	127,675	29,605
Franklin township.....	257	17,497	2,715	40	1,384	1,050	981	1,131	9,808	322	372,558	114,100	85,090	21,310
Long Hill township.....	119	6,809	1,928	11	424	308	371	96	3,210	457	332,710	106,535	73,115	15,551
Marsh township.....	201	13,922	2,931	35	1,098	426	789	310	7,214	1,149	434,710	141,065	77,250	36,159
Mount Airy township.....	590	26,438	8,714	44	2,786	2,288	1,273	232	10,123	998	2,367,815	810,395	571,030	32,753
Pilot township.....	238	12,341	3,681	153	1,128	594	600	323	4,680	1,182	682,227	203,840	111,250	28,095
Rockford township.....	213	14,104	3,437	112	802	1,004	789	282	6,590	1,118	584,060	198,115	122,900	46,665
Shoals township.....	271	14,626	3,761	14	828	258	135	657	6,870	2,103	731,640	248,615	157,170	46,665
Siloam township.....	186	11,472	2,261	25	1,459	650	690	71	5,060	981	538,902	152,300	97,250	22,885
Stewarts Creek township.....	421	29,536	6,230	112	3,003	2,234	881	339	15,426	1,211	1,061,572	317,525	218,540	64,470
Westfield township.....	522	26,718	7,202	38	1,338	1,900	774	257	14,026	1,184	1,611,363	512,450	343,205	81,120
Swain County	1,174	95,490	11,334	283	7,263	6,849	16,169	7,995	34,767	8,820	3,180,198	770,895	531,465	88,366
Charleston township.....	466	33,482	5,242	81	2,551	2,509	6,330	4,714	10,327	1,737	1,508,000	383,380	272,610	54,378
Forneys Creek township.....	171	14,531	1,217	11	1,259	922	2,317	174	7,953	668	303,090	80,675	58,945	2,932
Nantahala township.....	328	30,219	2,801	70	2,205	2,061	5,194	2,064	10,718	5,076	760,216	153,100	99,820	12,424
Oconalufy township.....	209	15,258	2,074	121	1,268	1,366	2,948	1,013	6,729	1,339	588,220	153,740	100,000	18,531
Transylvania County	730	62,556	10,036	949	4,471	2,857	12,548	2,740	23,947	6,017	2,818,577	867,250	605,095	117,972
Boyd township.....	87	6,699	1,160	50	401	278	1,098	1,087	1,925	707	362,705	117,540	81,870	25,890
Breard township.....	44	5,438	1,769	93	662	504	680	274	1,449	177	633,248	190,075	109,650	19,118
Cathces Creek township.....	98	8,551	2,071	15	876	605	2,025	153	2,803	2	566,095	180,955	123,700	22,075
Dumms Rock township.....	60	7,593	1,071	1	537	247	1,944	275	3,426	92	279,871	45,500	29,000	4,690
Eastatoe township.....	111	12,292	774	1	609	382	5,009	208	5,142	167	228,190	50,425	42,845	15,265
Gloacater township.....	128	7,231	1,101	25	456	254	294	18	3,864	1,209	226,924	82,165	59,325	13,627
Hogback township.....	104	6,264	822	41	173	397	470</							

AGRICULTURE—NORTH CAROLINA

449

NUMBER OF FARMS, FARM ACREAGE, AND SPECIFIED FARM VALUES, BY COUNTIES AND MINOR CIVIL DIVISIONS: 1930—Continued

COUNTY AND MINOR CIVIL DIVISION	Number of farms April 1, 1930	ALL LAND IN FARMS, APRIL 1, 1930, CLASSIFIED ACCORDING TO USE IN 1929							SPECIFIED FARM VALUES, APRIL 1, 1930					
		All land in farms (acres)	Crop land			Pasture land			Wood-land not used for pasture (acres)	All other land in farms (acres)	Farm land and buildings (dollars)	All farm buildings (dollars)	Farmers' dwellings (dollars)	Farm implements and machinery (dollars)
			Crops harvested (acres)	Crop failure (acres)	Idle or fallow (acres)	Plow-able (acres)	Wood-land (acres)	All other (acres)						
Union County	5,442	317,795	128,570	1,843	16,121	18,482	25,066	9,126	97,648	22,739	13,116,640	4,933,423	3,398,235	750,142
Burford township.....	863	46,861	18,415	179	1,746	2,538	4,394	2,391	13,934	2,264	1,449,550	608,940	435,970	73,397
Goose Creek township.....	802	48,370	18,955	170	1,968	2,728	2,975	794	18,108	2,632	2,147,568	783,115	532,051	175,628
Jackson township.....	354	22,237	8,385	110	861	301	2,142	1,178	5,066	3,634	638,620	244,713	165,525	38,785
Lanes Creek township.....	406	23,230	10,395	557	291	2,892	457	387	4,036	4,221	754,715	387,280	261,020	43,344
Marshville township.....	607	37,517	15,152	144	2,734	1,753	3,171	874	12,888	1,431	1,832,519	694,213	474,025	93,341
Monroe township.....	957	52,712	22,688	360	3,166	3,567	4,438	1,509	13,543	3,441	3,290,248	1,158,135	794,587	150,832
New Salem township.....	540	40,454	12,701	91	2,641	1,654	3,488	2,007	17,967	1,605	1,128,025	466,010	317,835	84,124
Sandy Ridge township.....	462	28,551	12,339	73	1,409	1,305	2,525	1,012	8,242	1,946	1,143,425	407,885	291,680	62,940
Vance township.....	361	17,097	7,540	159	1,305	1,084	1,506	474	3,909	1,720	731,670	213,130	145,565	28,351
Vance County	2,388	138,013	39,809	594	12,876	3,975	6,561	4,769	58,861	10,458	6,174,344	2,372,060	1,505,605	398,231
Dabney township.....	210	8,779	2,526	47	633	263	492	140	3,129	1,529	541,175	205,845	139,470	26,964
Henderson township.....	236	10,924	3,617	72	991	405	535	287	3,825	942	753,990	226,310	144,825	33,215
Kittrell township.....	384	27,114	6,910	124	2,120	866	1,731	765	13,640	938	1,118,394	432,800	278,775	69,114
Middleburg township.....	262	15,745	5,217	3	657	129	60	21	5,735	2,837	723,930	286,210	180,120	53,610
Nutbush township.....	141	7,181	2,938	3	28	60	21	4	3,789	368	290,290	88,159	61,090	10,755
Sandy Creek township.....	444	22,355	7,876	73	1,645	580	1,037	1,247	8,847	1,240	1,198,908	601,109	364,323	86,370
Townsville township.....	280	20,622	3,855	175	3,141	444	1,127	154	10,961	768	609,195	193,825	138,345	30,633
Watkins township.....	124	6,980	1,789	66	553	166	612	106	3,441	227	330,825	133,565	93,430	22,110
Williamsboro township.....	307	18,333	5,181	31	3,108	832	611	1,224	5,824	1,522	662,530	303,975	168,025	62,460
Wake County	6,475	383,744	132,532	2,661	23,369	8,564	32,790	8,903	141,733	33,192	20,140,092	7,858,715	5,160,007	1,076,868
Barton Creek township.....	241	18,030	5,578	139	928	727	3,114	668	6,169	707	457,727	187,073	128,125	28,025
Buekhorn township.....	166	13,337	1,943	69	984	158	924	367	8,407	425	417,120	215,650	136,360	23,134
Cary township.....	171	8,446	1,769	237	753	475	590	631	3,726	265	532,395	266,870	200,800	23,511
Cedar Fork township.....	175	14,145	2,337	550	1,497	605	1,043	220	7,357	536	464,130	186,311	124,975	20,700
Holly Springs township.....	352	19,994	6,638	105	1,010	228	1,175	454	9,843	541	1,604,676	403,110	274,265	46,768
House Creek township.....	169	11,620	3,224	164	1,531	296	942	456	3,884	1,113	706,935	262,865	142,325	22,293
Leeville township.....	110	9,079	1,926	27	763	62	1,079	63	4,694	444	278,350	68,023	46,375	13,690
Little River township.....	826	35,555	14,992	95	727	523	1,519	1,425	12,742	3,532	1,906,740	861,230	526,975	129,806
Marks Creek township.....	604	26,245	13,709	90	295	378	1,114	663	8,587	1,409	1,456,740	654,680	375,145	82,285
Middle River township.....	588	23,575	9,444	95	1,215	286	2,093	300	9,005	927	1,981,263	717,350	472,625	60,692
Neuse River township.....	150	13,299	4,225	81	1,533	497	1,171	161	4,244	1,397	708,469	293,990	225,200	23,665
New Light township.....	295	22,725	5,713	17	2,337	266	4,288	511	7,056	2,537	582,200	184,825	116,000	34,095
Panther Branch township.....	472	24,172	9,468	109	1,327	341	2,030	63	10,585	249	1,451,630	505,650	344,200	71,550
Raleigh township.....	69	7,195	2,872	52	522	354	639	181	2,114	461	671,000	251,910	110,000	97,944
St. Marys township.....	455	28,126	13,386	170	1,901	978	1,635	185	8,439	1,432	2,084,340	836,205	517,970	100,280
St. Matthews township.....	321	24,118	9,328	209	1,213	494	2,403	657	9,026	788	1,610,407	540,677	332,402	65,720
Swift Creek township.....	340	20,096	8,168	89	1,357	341	4,051	129	11,034	927	1,142,105	467,595	361,510	67,675
Waka Forest township.....	462	30,250	10,754	181	1,601	1,228	931	439	10,154	5,651	1,170,185	481,615	328,395	80,017
White Oak township.....	453	27,747	7,538	152	1,855	367	2,058	1,309	4,607	9,831	1,481,200	693,680	436,800	78,718
Warren County	2,889	176,912	60,680	596	8,733	5,225	22,796	3,333	68,322	9,247	5,589,099	2,139,497	1,557,089	372,300
Fishing Creek township.....	261	20,022	5,057	44	81	303	2,161	159	11,161	1,056	419,240	172,165	123,390	39,275
Fork township.....	212	14,170	4,061	62	914	294	1,340	176	7,673	245	396,946	128,435	91,122	22,079
Hawtree township.....	236	12,914	5,529	21	331	253	1,529	88	4,225	478	620,635	228,095	155,550	29,475
Judkins township.....	312	18,810	6,753	21	497	213	6,421	573	3,517	436	447,876	155,686	136,250	20,790
Nutbush township.....	214	15,395	4,981	15	575	262	1,196	361	7,055	562	525,386	194,867	121,862	34,266
River township.....	206	11,151	4,601	85	578	472	681	417	3,276	971	340,634	142,120	113,030	17,996
Roanoke township.....	53	3,597	1,173	97	276	267	663	89	7,789	243	78,695	22,225	8,012	1,330
Sandy Creek township.....	356	15,320	7,071	22	574	244	694	182	5,992	541	534,295	206,500	149,565	56,852
Shocco township.....	177	13,007	4,176	16	880	261	810	179	6,298	396	359,612	106,340	76,435	29,025
Sixpound township.....	191	20,120	4,970	108	1,596	1,626	2,432	437	7,992	959	545,305	194,500	131,890	28,630
Smith Creek township.....	234	12,589	5,046	47	873	269	1,790	173	4,066	295	463,706	168,450	128,460	33,783
Warrenton township.....	437	19,877	7,271	81	1,028	626	3,059	506	4,473	2,833	949,425	370,575	202,390	52,217
Washington County	1,091	67,557	37,312	3,636	1,210	381	3,495	753	28,088	1,682	2,584,313	912,310	613,770	162,084
Lees Mills township.....	259	19,586	9,411	551	109	428	820	243	7,472	552	1,016,745	317,625	199,500	80,750
Plymouth township.....	241	16,119	5,806	83	542	294	629	120	8,429	225	681,590	273,425	198,875	27,215
Scuppernon township.....	406	19,634	7,590	2,871	355	66	1,287	265	6,450	639	819,287	264,470	138,790	34,369
Skinner'sville township.....	185	12,218	4,505	331	204	193	659	125	5,746	455	386,690	116,690	76,605	19,760
Watauga County	2,375	183,136	28,342	556	4,583	46,927	21,693	5,061	48,834	7,322	8,042,418	3,358,250	1,563,980	295,906
Bald Mountain township.....	81	7,761	922	1	154	1,533	1,983	661	2,289	218	269,994	68,830	45,100	8,814
Beaverdam township.....	250	14,721	2,261	43	534	4,957	463	123	5,896	364	571,335	153,695	98,550	14,117
Blowing Rock township.....	57	7,735	1,144	2	18	1,414	960	186	3,831	349	449,690	117,915	48,175	23,105
Blue Ridge township.....	137	10,940	1,430	49	339	2,239	1,539	662	4,065	635	490,930	136,290	89,800	20,480
Roane township.....	337	24,082	4,554	-----	414	6,667	1,553	777	8,545	1,372	1,736,730	321,583	380,390	60,490
Care Creek township.....	325	16,564	3,495	168	354	7,833	1,739	596	1,894	453	1,138,189	297,189	236,730	25,341
Elk township.....	74	4,678	615	1	444	4,817	239	89	1,748	296	107,799	33,653	26,330	6,330
Laurel Creek township.....	228	12,939	2,764	53	781	1,061	289	3,261	333	601	786,550	188,750	128,500	23,740
Meat Camp township.....	2													

AGRICULTURE—NORTH CAROLINA

NUMBER OF FARMS, FARM ACREAGE, AND SPECIFIED FARM VALUES, BY COUNTIES AND MINOR CIVIL DIVISIONS: 1930—Continued

COUNTY AND MINOR CIVIL DIVISION	Number of farms April 1, 1930	ALL LAND IN FARMS, APRIL 1, 1930, CLASSIFIED ACCORDING TO USE IN 1929								SPECIFIED FARM VALUES, APRIL 1, 1930				
		All land in farms (acres)	Crop land			Pasture land			Wood-land not used for pasture (acres)	All other land in farms (acres)	Farm land and buildings (dollars)	All farm buildings (dollars)	Farmers' dwellings (dollars)	Farm implements and machinery (dollars)
			Crops harvested (acres)	Crop failure (acres)	Idle or fallow (acres)	Plow-able (acres)	Wood-land (acres)	All other (acres)						
Wayne County—Continued.														
Grantham township.....	562	37,324	14,049	292	2,590	485	2,746	526	14,900	1,717	1,479,925	677,590	501,260	75,617
Great Swamp township.....	241	16,172	8,225	94	1,141	81	816	282	6,391	142	1,094,310	345,840	220,325	31,889
Indian Springs township.....	410	29,836	9,523	69	3,290	558	1,972	756	12,454	1,214	1,074,935	382,700	231,580	49,984
Nahunta township.....	631	27,867	15,646	75	465	151	286	167	10,131	1,606	2,531,090	735,350	428,315	78,013
New Hope township.....	412	25,583	12,421	156	1,711	242	1,087	463	7,490	2,013	1,917,850	586,200	393,375	85,465
Pikeville township.....	267	10,514	5,242	78	543	71	469	110	3,476	525	867,720	226,000	126,100	34,431
Saulston township.....	327	14,896	9,319	17	152	108	290	190	4,236	584	1,243,585	320,600	219,700	56,110
Stony Creek township.....	403	16,251	9,756	5	113	28	382	25	5,445	497	1,689,200	417,080	278,810	85,400
Wilkes County	5,125	365,790	66,552	1,225	16,686	22,342	27,954	15,283	181,545	34,203	11,305,765	5,883,470	2,843,146	607,265
Antioch township.....	125	11,064	2,219	14	862	911	312	139	6,547	60	301,445	114,560	78,325	19,359
Beaver Creek township.....	69	8,583	1,172	11	119	42	619	526	5,678	416	180,740	55,295	37,045	11,075
Boomer township.....	197	15,560	2,671	8	824	355	1,495	556	8,091	960	402,370	133,350	103,307	26,276
Brushy Mountain township.....	156	12,089	2,529	8	491	420	1,489	173	7,142	837	288,112	79,205	59,090	16,398
Edwards township.....	661	32,540	8,790	11	642	2,340	1,295	2,001	12,636	4,825	1,307,793	457,305	330,095	52,874
Elk township.....	193	15,667	2,186	12	492	293	1,791	1,075	8,811	1,067	280,865	98,350	70,610	19,794
Jobs Cabin township.....	179	12,959	1,565	2	616	644	1,355	1,196	6,068	1,613	252,135	76,925	52,925	19,652
Lewis Fork township.....	163	11,573	1,944	32	329	2,014	1,403	1,323	4,118	410	360,625	165,275	120,925	26,770
Lovelace township.....	120	10,435	1,768	2	459	231	553	116	5,302	1,977	226,856	78,430	36,308	7,284
Moravian Falls township.....	167	16,273	2,174	59	730	175	1,241	390	7,858	3,086	450,860	156,475	109,025	16,287
Mulberry township.....	425	26,436	4,537	164	1,073	2,364	3,280	537	13,450	1,097	1,041,185	369,785	269,435	68,097
New Castle township.....	236	17,660	4,156	11	464	689	690	614	10,366	735	475,635	163,930	118,275	24,563
North Wilkesboro township.....	199	24,321	1,465	397	541	689	644	627	19,252	706	871,800	257,400	193,850	45,845
Reddies River township.....	324	18,723	3,678	25	1,455	861	1,855	1,120	7,026	2,040	758,550	265,780	195,295	62,582
Rock Creek township.....	301	16,385	3,917	58	807	1,390	1,665	104	7,117	1,360	662,035	233,775	177,761	17,999
Somers township.....	204	15,501	3,592	75	1,258	276	775	1,198	7,346	981	368,914	130,805	91,500	32,955
Stanton township.....	103	8,157	1,356	2	377	321	741	399	4,688	273	285,820	77,200	58,950	13,496
Trap Hill township.....	411	27,846	6,244	33	628	3,448	948	678	12,051	1,821	799,261	291,125	221,425	34,561
Union township.....	399	26,486	2,899	202	1,527	2,026	3,588	1,208	12,679	2,359	422,769	113,515	80,535	20,864
Walnut Grove township.....	275	21,544	3,834	59	408	2,183	1,331	856	6,850	6,023	617,155	265,175	178,725	44,170
Wilkesboro township.....	268	15,923	3,836	40	544	824	1,877	482	7,263	1,057	909,040	326,050	262,690	36,396
Wilson County	4,734	181,233	96,952	614	2,096	1,890	2,987	1,136	66,945	9,143	15,592,879	4,479,608	2,812,307	703,136
Black Creek township.....	494	17,451	10,095	14	156	152	9	86	6,401	538	1,596,435	520,505	357,100	60,271
Cross Roads township.....	401	15,151	8,503	6	21	153	21	153	5,757	090	1,499,810	371,650	239,590	58,650
Gardner township.....	637	21,732	10,857	19	169	110	226	194	9,142	1,015	1,293,415	358,566	215,730	65,614
Old Fields township.....	694	26,164	12,785	81	311	105	512	38	11,610	722	2,184,849	687,650	400,155	76,555
Saratoga township.....	648	17,503	9,615	119	35	115	582	184	4,805	2,048	1,341,875	362,882	211,390	70,091
Springhill township.....	473	20,603	10,827	45	471	566	482	80	8,133	879	1,897,695	582,900	341,453	100,362
Stantonsburg township.....	199	12,198	5,774	65	144	117	179	153	5,565	201	1,067,870	341,460	205,600	28,185
Taylor township.....	230	10,365	5,165	24	10	59	567	158	3,974	411	1,722,800	235,575	139,631	45,600
Tosnot township.....	737	23,218	12,969	62	262	26	39	40	8,316	1,614	1,822,560	538,825	325,020	118,384
Wilson township.....	431	16,745	11,162	185	542	119	248	222	3,242	1,025	2,165,570	580,903	370,588	78,553
Yadkin County	2,788	179,904	81,063	794	16,330	6,110	7,736	6,309	67,959	23,510	7,413,544	2,239,037	1,512,955	532,547
Boonville township.....	405	24,662	7,350	169	2,818	159	589	1,571	10,633	1,373	1,245,975	375,930	266,765	85,720
Buck Shoal township.....	398	23,333	6,799	40	2,080	1,476	1,610	361	8,900	2,097	1,049,450	303,660	206,730	76,055
Deep Creek township.....	336	23,516	6,038	27	2,835	276	1,145	908	8,008	4,519	897,455	290,100	200,940	74,890
East Bend township.....	307	20,962	5,436	77	1,516	429	816	683	7,341	4,064	755,684	233,800	159,280	88,455
Fall Creek township.....	494	28,086	8,296	34	2,236	1,259	651	678	11,513	3,419	1,196,950	365,547	247,500	85,264
Forbush township.....	203	17,572	4,439	238	1,211	785	1,267	754	8,266	612	667,605	187,450	122,355	40,140
Knebs township.....	306	21,945	7,240	99	1,806	402	785	1,131	6,210	4,822	812,195	244,750	141,850	36,903
Liberty township.....	339	19,428	5,465	110	2,358	1,324	923	223	7,021	2,004	788,230	236,800	167,555	45,120
Yancey County	2,039	198,168	22,753	749	8,843	18,183	15,991	4,405	46,932	8,301	4,903,158	1,326,244	910,884	121,717
Brush Creek township.....	77	5,698	1,030	96	701	663	666	86	2,129	307	180,583	47,483	32,158	3,360
Burnsville township.....	243	9,368	2,446	136	858	2,073	1,638	311	1,524	382	659,315	208,225	154,090	9,755
Caney River township.....	276	16,414	3,343	59	869	3,662	2,076	55	6,022	328	678,140	163,295	115,470	17,950
Crabtree township.....	223	11,844	2,398	28	1,842	1,337	1,532	149	3,911	737	541,065	183,725	136,750	17,466
Egypt township.....	186	11,320	1,951	27	755	3,075	1,164	81	2,887	1,380	378,804	82,900	56,116	9,268
Green Mountain township.....	185	6,292	1,760	36	895	685	787	189	870	1,126	388,190	128,515	89,345	13,785
Jacks Creek township.....	171	12,913	2,753	276	1,383	2,950	1,620	272	3,058	601	614,300	134,751	84,460	8,100
Pennacola township.....	90	18,656	2,753	37	322	512	2,126	327	13,527	650	232,116	54,685	31,825	6,431
Price Creek township.....	198	10,782	2,605	10	321	1,909	1,319	1,022	2,244	1,162	470,187	116,990	72,560	15,424
Ramseytown township.....	225	10,264	2,288	20	190	248	1,639	1,780	2,847	1,842	399,153	118,200	74,890	10,374
South Toe township.....	185	12,697	1,494	30	597	769	1,474	133	7,914	286	355,305	69,475	63,201	9,806

AGRICULTURE—NORTH DAKOTA

NUMBER OF FARMS, FARM ACREAGE, AND SPECIFIED FARM VALUES, BY COUNTIES AND MINOR CIVIL DIVISIONS: 1930

COUNTY AND MINOR CIVIL DIVISION	Number of farms April 1, 1930	ALL LAND IN FARMS, APRIL 1, 1930, CLASSIFIED ACCORDING TO USE IN 1929								SPECIFIED FARM VALUES, APRIL 1, 1930				
		All land in farms (acres)	Crop land			Pasture land			Wood-land not used for pasture (acres)	All other land in farms (acres)	Farm land and buildings (dollars)	All farm buildings (dollars)	Farmers' dwellings (dollars)	Farm implements and machinery (dollars)
			Crops harvested (acres)	Crop failure (acres)	Idle or fallow (acres)	Plow-able (acres)	Wood-land (acres)	All other (acres)						
THE STATE	77,975	38,657,894	21,254,669	554,365	2,419,095	3,182,676	400,056	7,175,967	157,858	3,213,489	951,225,446	231,148,829	109,805,873	118,743,521
Adams County	929	569,828	276,290	10,592	14,513	91,004	1,234	137,368	1,203	37,494	10,953,730	2,303,750	1,090,555	1,823,504
Argonne township.....	36	21,848	14,053	114	599	2,105		3,457		1,520	516,450	131,500	56,350	91,025
Belsigt township.....	26	16,775	7,460	111	308	1,450		5,732		1,634	273,356	49,040	21,000	37,175
Bucyrus township.....	44	23,102	13,210	474	746	2,812		4,218		1,642	495,995	99,625	45,600	99,530
Cedar Butte township.....	23	19,435	9,872	361	1,630	1,223		5,155		1,276	384,960	65,200	29,100	68,280
Chandler township.....	27	19,086	7,151	369	298	3,274		7,222		840	309,640	65,600	32,500	51,850
Chermon township.....	28	20,200	10,320	360	290	2,595		6,485		240	354,400	70,100	28,800	72,150
Dakota township.....	37	17,916	9,633	318	101	2,309	121	5,012		332	325,950	70,100	31,250	53,600
Darling Springs township.....	34	27,480	9,891	180	175	7,406		5,218	405	4,205	342,800	76,500	36,600	46,600
Duck Creek township.....	23	15,473	8,948	691	428	1,777		3,237		692	272,444	54,675	25,600	69,950
Dunlap township.....	29	24,057	11,671	804	761	3,090	658	5,580		851	516,355	103,700	37,850	81,030
Etter township.....	42	20,577	10,821	691	570	4,367		1,088		3,160	345,800	80,700	37,450	58,410
Hettinger township.....	50	26,069	13,204	445	45	3,108		8,715	50	502	581,715	173,550	89,400	96,430
Holden township.....	27	13,850	6,830	447	103	1,200	200	4,458	130	482	324,400	65,700	34,450	42,750
Holt township.....	33	19,435	10,777	310	606	3,099	60	3,926	2	695	444,200	82,350	55,000	60,000
Jordan township.....	21	13,685	5,704	460	175	3,523		1,288		2,535	154,600	30,550	11,950	18,150
Kansas City township.....	28	17,947	8,683	536		3,443		5,029		256	380,800	65,300	30,250	54,490
Lemmon township.....	32	20,913	9,072	310	1,255	5,071	115	4,485		605	415,600	80,800	34,700	73,500
Lightning Creek township.....	33	21,853	9,599	470	345	3,272		6,061	4	2,105	370,190	99,450	38,050	58,700
Maine township.....	28	19,286	10,980	136	498	2,077		3,613		2,082	378,900	76,600	38,800	78,055
North Lemmon township.....	44	22,064	9,717	251	463	4,190		6,663		840	357,171	91,780	42,350	64,644
Orange township.....	39	20,979	9,048	321	225	2,488		5,228		699	388,055	77,500	33,530	75,475
Reeder township.....	48	29,856	13,807	222	1,487	7,119		4,770		2,445	656,964	138,500	61,700	93,960
Scott township.....	44	21,553	9,735	103	1,263	5,407	60	3,976		1,008	474,310	108,010	53,400	53,310
South Fork township.....	35	19,239	7,141	677	118	4,262	10	5,456	168	1,407	275,015	66,140	25,725	45,290
Spring Butte township.....	29	17,694	7,190	730	178	3,296		6,698		512	323,940	69,300	45,900	56,800
Taylor Butte township.....	28	19,737	9,673	510	489	1,250		6,278	12	1,525	411,800	72,050	28,400	54,355
Wheatstone township.....	23	15,571	8,695	110	656	3,603		2,478		1,029	355,290	43,300	21,350	55,900
Wolf Butte township.....	36	22,538	13,388	340	602	2,388	20	3,405		2,335	542,430	122,780	64,900	118,615
Barnes County	2,092	896,732	596,354	25,013	71,078	63,386	3,849	69,659	2,385	45,008	29,218,739	8,133,929	3,829,117	3,261,151
Alta township.....	51	20,376	14,712	257	629	4,699		7,75		147	766,730	229,500	151,850	82,500
Anderson township.....	41	20,859	13,942	496	2,173	762	47	2,427	66	956	627,700	180,850	80,900	50,650
Ashtabula township.....	34	18,991	9,396	743	1,247	423	165	5,723	120	1,174	487,320	150,000	56,550	52,000
Baldwin township.....	45	24,731	16,867	440	2,991	3,289		4,000		1,704	741,670	183,200	87,200	64,750
Binghampton township.....	80	23,265	16,474	112	1,067	3,725		1,448		439	880,680	278,200	128,350	81,490
Brimer township.....	34	21,794	14,780	185	2,341	1,543	10	2,999		856	800,250	222,650	111,200	90,100
Cuba township.....	49	20,888	15,405	466	1,635	2,035	21	1,58	63	1,105	955,220	181,520	95,550	73,800
Dazey township.....	44	20,691	12,237	1,081	1,434	1,712	15	2,757	45	1,410	584,905	168,950	89,050	92,200
Eckelson township.....	44	22,676	15,684	369	1,083	1,722	21	1,769	160	968	769,155	212,600	99,400	81,950
Edna township.....	50	23,156	15,325	851	1,743	1,480		2,619	15	1,123	858,310	244,200	122,800	102,355
Ellsbury township.....	42	21,981	16,156	200	2,155	2,601		25		844	715,550	145,000	69,150	51,625
Gatchell township.....	37	19,537	13,121	1,071	1,787	837	48	2,115	20	533	681,700	167,870	61,550	86,827
Grand Prairie township.....	48	22,204	15,490	529	1,995	885	19	1,638	24	1,654	636,870	169,750	81,650	54,470
Green township.....	54	23,730	17,744	214	1,259	745	18	2,573	168	1,009	801,550	230,700	111,400	86,265
Greenland township.....	52	20,827	14,055	2,466	1,515	2,440		2,440	10	401	527,290	138,200	77,650	77,100
Hemen township.....	43	20,913	14,033	823	2,216	1,368	60	2,890		1,503	665,520	139,380	74,900	75,630
Hobart township.....	33	18,639	13,440	190	1,830	2,223	151	2,107	86	1,021	800,470	158,600	72,900	72,200
Lake Town township.....	37	18,639	11,184	1,182	1,540	1,736	20	2,332	28	647	584,385	148,125	55,450	64,609
Mansfield township.....	48	20,702	14,382	424	1,638	769		1,194	10	2,065	732,880	141,300	63,850	76,500
Marsh township.....	42	22,039	14,063	729	1,315	685	470	3,951	90	697	806,070	235,890	97,100	83,375
Meadow Lake township.....	46	21,188	12,286	2,354	1,927	3,005	43	52	85	1,436	642,640	142,600	57,200	61,540
Minnie Lake township.....	45	20,476	13,896	638	1,611	1,360	65	825	100	1,921	587,600	160,100	67,900	140,145
Nelson township.....	50	17,867	9,742	2,682	4,833	564		896	140	865	557,650	146,975	77,300	67,050
Northmead township.....	52	22,549	15,421	1,200	2,253	684	25	2,113	67	796	654,200	232,700	123,250	130,550
Norma township.....	60	23,704	16,624	157	1,171	2,474	149	1,479	151	1,296	929,595	238,500	112,150	103,450
Oakhill township.....	61	22,467	11,482	655	1,519	3,713	830	4,903	258	2,107	753,030	234,050	114,850	42,440
Oriska township.....	41	15,260	11,220	20	233	3,504		60		223	678,000	194,600	84,050	61,800
Pierce township.....	54	28,655	20,071	876	2,242	2,336	55	1,031	24	2,020	618,350	267,600	110,700	111,900
Potter township.....	67	18,340	13,230	421	1,366	766	14	1,416		997	651,705	199,650	102,500	90,905
Raritan township.....	70	21,383	15,228	735	1,437	2,090	20	2,811	36	1,026	729,705	218,385	98,450	80,640
Rogers township.....	36	22,937	14,314	689	1,280	680	30	4,319	40	1,575	557,160	144,550	68,600	67,780
Rosebud township.....	66	22,574	15,495	844	3,267	2,335	42	1,105	10	376	659,049	173,670	91,060	76,435
Sibley Trail township.....	42	20,905	11,413	378	1,594	2,340	130	3,717	56	1,271	599,138	175,010	81,900	54,200
Skandia township.....	55	23,689	16,046	227	1,993	1,422		2,870	144	977	712,150	195,900	83,350	87,425
Spring Creek township.....	59	19,915	14,675	275	1,592	1,722	10	1,242	1	398	776,585	215,165	110,100	74,658
Springvale township.....	54	23,236	15,780	11	1,669	2,458		20		298	751,200	176,250	71,100	107,900
Stewart township.....	42	21,357	13,809	313	1,511	908	125	3,744	9	938	556,850	189,120	98,020	85,270
Sves township.....	49	20,985	13,767	763	1,733	2,744		1,397	10	671	640,885	179,100	87,350	71,611
Therenskjold township.....	58	24,498	15,365	599	2,030	2,957	623	1,726	188	1,010	814,373	272,775	131,475	78,090
Uxbridge township.....	41	21,548	13,094	333	2,670	2,586		1,027		1,838	600,430			

AGRICULTURE—NORTH DAKOTA

453

NUMBER OF FARMS, FARM ACREAGE, AND SPECIFIED FARM VALUES, BY COUNTIES AND MINOR CIVIL DIVISIONS: 1930—Continued

COUNTY AND MINOR CIVIL DIVISION	Number of farms April 1, 1930	ALL LAND IN FARMS, APRIL 1, 1930, CLASSIFIED ACCORDING TO USE IN 1929								SPECIFIED FARM VALUES, APRIL 1, 1930				
		Crop land				Pasture land			Wood-land not used for pasture	All other land in farms	Farm land and buildings	All farm buildings	Farmers' dwellings	Farm implements and machinery
		All land in farms (acres)	Crops harvested (acres)	Crop failure (acres)	Idle or fallow (acres)	Plow-able (acres)	Wood-land (acres)	All other (acres)						
Benson County—Continued.														
Isabel township.....	57	23,240	15,505	245	1,875	1,391	126	1,783	32	2,283	704,180	173,540	63,600	97,695
Knox township.....	44	21,175	14,449	1,476	1,332	57	2,007	99	1,344	528,190	140,580	57,000	73,630	
Lake Ibsen township.....	46	21,330	14,925	50	2,355	791	1,773	65	1,371	621,200	135,490	67,850	82,633	
Lallie township.....	80	20,985	13,609	577	1,352	1,217	472	2,144	135	1,419	567,805	105,495	47,515	66,320
Leeds township.....	54	23,890	18,400	228	2,401	1,561	10	2,394	24	672	888,060	205,100	96,350	122,960
Lohnes township.....	14	9,013	6,518	—	6,624	351	266	664	—	659	224,965	46,700	22,600	44,625
McClellan township.....	41	22,527	16,442	199	2,166	2,695	35	1,899	54	887	743,520	171,190	82,000	90,250
Minco township.....	27	14,905	9,269	35	1,149	1,237	464	1,983	15	1,333	353,540	97,230	36,650	45,390
Mission township.....	68	15,611	7,439	512	2,230	1,593	2,662	1,690	672	1,472	304,319	64,483	37,155	49,970
Normania township.....	44	24,588	17,270	370	2,440	1,194	1,941	1,941	18	1,355	519,470	237,250	111,290	167,180
North Viking township.....	48	21,547	14,479	445	1,624	872	129	2,237	51	1,710	733,670	164,854	76,720	96,780
Oberon township.....	75	37,507	25,135	10	2,625	1,738	18	6,408	9	1,564	1,022,510	249,500	131,600	142,800
Pleasant Lake township.....	42	18,614	10,859	—	1,294	1,270	120	2,777	35	2,350	490,905	102,500	47,200	49,050
Rich Valley township.....	35	18,044	10,543	121	990	1,876	191	2,561	888	994	432,400	103,450	50,900	63,920
Riggin township.....	49	25,037	12,574	2,605	1,763	1,669	78	3,522	269	2,557	607,290	130,720	60,525	72,880
Rock township.....	57	20,164	13,227	122	1,826	374	—	2,929	3	1,693	511,700	151,430	76,690	72,095
South Viking township.....	47	24,120	14,774	273	1,622	913	54	5,940	121	1,023	670,430	194,325	96,100	60,830
Twin Lake township.....	44	20,963	14,153	65	1,596	1,168	40	2,084	19	1,847	761,205	222,580	107,480	108,510
Twin Tree township.....	44	15,812	8,439	1,172	1,631	266	395	2,561	65	1,373	341,600	79,600	41,050	32,900
Warwick township.....	41	22,607	15,821	232	1,575	810	420	2,296	1,933	540,600	146,160	64,500	80,545	
West Antelope township.....	44	21,760	13,343	115	1,661	890	41	4,018	26	1,686	602,420	153,400	70,300	75,075
West Bay township.....	37	21,813	10,336	2,394	3,165	2,268	90	1,873	45	1,922	597,777	121,275	60,250	51,540
Wood Lake township.....	46	14,912	7,192	1,412	488	973	540	2,556	220	1,531	280,702	73,690	30,940	35,460
York township.....	42	19,894	14,656	155	954	1,269	67	747	—	2,046	572,370	133,300	69,000	63,400
Township 152, range 05.....	40	15,101	7,914	420	653	1,067	320	3,425	387	925	285,635	83,849	30,480	49,225
Township 153, range 05 (pt.).....	7	1,537	901	—	40	70	—	471	50	5	28,100	6,700	3,925	5,200
Township 153, range 06 (pt.).....	15	13,589	2,308	483	534	719	1,367	6,050	272	1,756	208,150	33,150	16,900	9,640
Billings County														
	531	463,058	116,031	3,508	8,417	35,869	900	278,479	666	19,198	4,146,269	831,310	411,966	627,215
Fryburg township.....	69	49,923	15,321	25	1,168	6,599	—	25,798	295	717	632,933	154,450	78,190	137,600
Hoover township.....	23	15,915	5,575	245	1,188	270	—	9,496	—	171	175,340	40,775	23,600	24,650
Medora township.....	16	15,005	1,052	140	1,400	40	100	12,843	—	799	96,490	32,760	13,790	11,455
Pioneer township.....	21	13,900	6,358	60	273	1,297	—	6,585	—	1,999	129,724	17,950	16,605	16,875
Rocky Ridge township.....	18	20,955	4,579	270	1,035	3,145	—	16,390	—	1,996	172,610	29,210	16,250	26,275
Township 137, range 101.....	4	9,709	700	—	25	70	—	8,914	—	—	10,200	4,400	6,460	—
Township 137, range 102.....	4	16,050	1,788	85	330	—	80	13,660	—	527	62,520	10,200	4,800	11,000
Township 138, range 100.....	21	17,970	5,694	150	910	1,688	—	8,718	—	810	200,190	54,150	19,575	32,550
Township 138, range 101.....	8	16,740	1,290	110	78	5,372	—	8,775	—	918	121,830	14,550	5,750	6,565
Township 138, range 102.....	5	8,977	945	—	—	90	—	7,930	—	112	46,890	10,400	4,500	6,150
Township 139, range 102.....	14	24,350	1,548	48	64	98	—	22,068	—	552	117,144	21,150	6,650	11,750
Township 141, range 98.....	51	19,455	9,729	210	825	2,743	355	4,546	180	837	293,000	76,930	36,000	50,275
Township 141, range 99.....	39	21,992	10,078	218	315	1,967	—	8,456	60	908	317,620	51,900	25,275	45,780
Township 141, range 100.....	10	9,320	1,853	50	50	140	—	6,997	—	280	35,800	8,850	4,800	4,600
Township 141, range 101.....	6	20,754	785	65	100	—	—	19,804	—	—	66,072	11,600	7,460	5,420
Township 142, range 98.....	33	17,953	8,142	250	627	3,004	—	5,313	—	617	289,710	51,150	19,150	36,225
Township 142, range 99.....	40	21,549	11,216	740	510	2,855	—	5,469	—	739	304,320	73,210	33,405	50,650
Township 142, range 102.....	4	16,660	759	—	400	—	—	15,490	—	15	54,100	6,700	2,600	4,650
Township 143, range 98.....	34	21,999	9,455	215	906	1,137	—	5,924	—	4,342	286,830	52,800	23,300	42,975
Township 143, range 99.....	28	18,623	5,109	61	215	1,471	—	9,537	—	2,230	143,100	16,850	18,790	17,900
Township 143, range 100.....	33	17,826	6,261	290	122	1,723	100	7,298	—	1,863	179,640	40,100	21,550	22,440
Township 143, range 101.....	4	2,888	353	—	50	—	—	2,453	—	12	9,434	625	271	980
Township 143, range 102.....	4	11,607	877	—	379	—	—	10,484	—	16	68,530	13,600	8,500	7,300
Township 144, range 99.....	16	18,182	4,017	15	20	1,410	—	12,068	131	102	132,500	19,600	8,150	17,800
Township 144, range 100.....	13	12,240	1,937	208	30	160	—	9,738	—	169	82,890	20,450	10,250	16,390
Township 144, range 102.....	8	16,160	1,067	163	—	60	90	14,733	—	27	62,390	8,900	5,300	7,450
All other minor civil divs. (3).....	5	5,660	543	—	20	—	25	5,052	—	20	17,500	3,200	1,500	7,250
Botineau County														
	2,168	1,000,470	652,272	14,070	90,523	81,526	35,668	48,920	14,363	62,598	26,715,095	6,410,798	3,117,226	3,668,349
Amity township.....	34	17,931	12,153	179	1,664	1,717	190	585	68	1,375	508,857	128,500	52,100	94,156
Antler township.....	50	27,262	16,820	80	2,738	3,756	182	441	3	3,232	559,290	167,180	52,556	68,265
Bentick township.....	31	17,962	12,182	—	2,005	760	—	1,310	—	1,793	464,100	99,700	42,850	68,400
Blaine township.....	43	21,915	13,242	40	2,034	3,173	—	—	—	1,424	561,400	134,100	58,700	97,800
Brander township.....	56	25,678	18,954	420	2,838	2,226	28	—	2	1,073	700,490	139,691	65,900	104,665
Cecil township.....	61	22,492	16,807	140	2,167	50	5	2,635	18	637	637,725	137,150	70,400	105,900
Chatfield township.....	40	20,371	13,717	460	1,816	2,232	—	1,116	87	1,787	495,050	117,690	61,700	81,153
Cordelia township.....	66	24,642	8,661	107	1,471	2,432	6,908	3,061	3,908	1,434	512,450	137,400	66,000	68,900
Cut Bank township.....	58	22,107	15,613	583	1,975	2,631	40	1,200	—	1,225	625,990	198,590	95,700	91,400
Dalen township.....	57	21,654	8,508	182	2,070	794	5,253	638	2,280	1,631	457,220	140,550	79,775	64,420
Eidsvald township.....	77	32,392	24,421	70	2,990	2,185	—	1,467	—	1,269	943,690	240,600	128,600	161,250
Elms township.....	41	29,138	14,990	335	1,620	2,168	—	525	—	2,500	603,300	138,760	61,050	81,650
Elysian township.....	51	22,689	18,455	95	888	2,589	—	73	—	587	713,135	160,240	81,300	89,070
Haram township.....	56	24,339	16,441	592	2,039	1,382	17	2,842	343	1,083	744,665	183,813	106,200	87,135
Hastings township.....	47	25,057	16,009	150	2,042	4,005	—	1,140	—	1,711	647,500	158,760	65,730	95,106

AGRICULTURE—NORTH DAKOTA

NUMBER OF FARMS, FARM ACREAGE, AND SPECIFIED FARM VALUES, BY COUNTIES AND MINOR CIVIL DIVISIONS: 1930—Continued

COUNTY AND MINOR CIVIL DIVISION	Number of farms April 1, 1930	ALL LAND IN FARMS, APRIL 1, 1930, CLASSIFIED ACCORDING TO USE IN 1929									SPECIFIED FARM VALUES, APRIL 1, 1930			
		All land in farms (acres)	Crop land			Pasture land			Wood-land not used for pasture (acres)	All other land in farms (acres)	Farm land and buildings (dollars)	All farm buildings (dollars)	Farmers' dwellings (dollars)	Farm implements and machinery (dollars)
			Crops harvested (acres)	Crop failure (acres)	Idle or fallow (acres)	Plow-able (acres)	Wood-land (acres)	All other (acres)						
Bothineau County—Continued.														
Scandia township.....	61	28,855	19,972	90	2,484	2,038	23	382	86	3,780	1,096,120	250,050	134,080	116,643
Scotia township.....	60	23,640	17,655	10	2,400	2,615	960	674,300	143,950	77,825	84,150
Sergius township.....	60	28,095	18,763	950	2,965	2,848	1,245	40	1,284	797,600	165,850	86,900	101,300
Sherman township.....	33	22,970	14,672	260	2,962	1,900	30	510	180	2,466	504,000	80,700	41,800	88,800
Starbuck township.....	56	24,183	17,060	381	2,060	1,263	9	1,969	61	1,350	750,110	100,650	79,150	78,825
Stone Creek township.....	41	18,303	11,359	2,199	1,785	1,664	60	709	617	640,665	146,525	70,000	55,135
Tacoma township.....	67	28,220	21,340	1,325	1,115	2,350	1,090	777,500	212,900	98,400	102,630
Wayne township.....	41	24,364	15,391	170	3,324	1,380	23	1,665	2,499	512,400	108,550	50,950	75,200
Wellington township.....	54	21,361	15,625	140	2,075	690	2,480	3	635	632,550	126,000	55,900	87,995
Wheaton township.....	38	20,230	10,366	440	1,745	4,765	562	513	646,665	144,800	61,600	97,490
Whitby township.....	34	22,650	17,188	394	2,065	1,398	1,580	1,130	650,820	200,725	99,000	81,425
Whiterton township.....	53	23,589	11,895	170	1,412	1,881	3,986	3,464	1,611	1,186	654,485	120,200	60,300	122,370
Willow Vale township.....	37	23,490	16,760	280	2,454	901	2,019	30
815	538,035	322,396	7,767	12,260	110,292	160,817	625	43,848	7,475,736	1,565,002	752,287	1,433,781		
Bowman County														
A delalde township.....	26	17,095	6,650	186	486	1,630	6,938	163	952	225,250	37,350	20,125	48,420
Amor township.....	37	23,155	9,465	248	548	6,405	5,334	1,135	1,135	278,800	55,665	28,625	54,515
Bowman township.....	39	21,273	10,625	13	89	2,934	3,265	4,337	297,440	65,880	24,105	79,379	
Boyesan township.....	27	22,912	8,154	141	260	5,782	6,782	1,793	310,740	68,465	36,600	55,590	
Buena Vista township.....	28	15,822	8,711	765	438	2,108	2,365	165	1,270	289,540	64,137	33,855	61,586
Fischbein township.....	28	16,782	9,322	345	877	3,077	2,303	628	411,940	87,300	35,275	73,225
Gascoyne township.....	31	17,375	10,315	165	237	2,490	3,323	845	348,800	64,060	28,975	70,866
Gem township.....	32	12,430	5,432	65	250	3,321	3,212	170	180,300	26,000	15,950	35,850
Goldfield township.....	31	20,202	9,013	664	582	5,647	1,570	2,726	301,580	70,790	28,987	70,360
Grainbelt township.....	22	17,918	6,508	392	155	3,834	5,219	1,810	232,925	40,355	17,000	37,740
Grand River township.....	20	19,830	5,143	201	106	5,887	7,373	5	1,115	161,320	37,400	16,763	34,460
Haley township.....	38	24,210	11,345	287	727	5,434	5,030	1,387	328,420	40,050	19,450	71,330
Hart township.....	28	16,160	8,122	305	247	3,784	5,191	278	1,233	237,680	40,800	18,900	36,400
Lang township.....	24	17,960	5,614	129	646	4,732	4,740	2	2,117	212,652	40,800	15,665	29,115
Langberg township.....	21	17,365	3,951	361	225	3,314	3,163	1,633	150,400	34,430	18,665	33,450
Marion township.....	28	17,261	7,127	49	195	2,656	6,909	2	327	244,040	50,800	33,450	64,975
Minnehaha township.....	20	20,935	7,966	151	1,162	5,596	4,661	1,409	272,750	62,400	30,150	61,880
Nebo township.....	21	16,235	5,474	100	618	1,720	6,970	1,453	269,190	59,000	26,450	48,280
Rhame township.....	28	19,528	8,636	20	1,214	2,066	7,062	1,550	347,995	70,950	36,200	49,010
Scranton township.....	23	22,395	14,420	855	712	3,077	1,681	2,087	478,520	87,175	44,925	77,380
Star township.....	48	20,300	10,224	168	627	3,808	3,436	1,685	354,150	65,600	33,100	54,720
Stillwater township.....	31	16,164	10,040	586	470	1,956	1,427	708	101,180	23,550	13,560	13,790
Sunny Slope township.....	19	13,423	3,298	165	15	2,459	6,843	3,687	280,965	59,150	29,620	47,875
Talbot township.....	35	20,600	9,300	182	266	3,498	5,727	2,853	374,120	84,760	45,950	61,925
Whiting township.....	36	26,360	11,321	313	695	5,695	11,007	2,600	107,400	23,200	11,300	8,700
Township 129, range 105.....	6	13,640	873	20	1,540	4,005	690	54,100	11,600	4,800	21,950
Township 129, range 106.....	9	10,119	3,778	105	100	3,428	10	100	44,100	9,050	4,550	7,450
Township 130, range 105.....	12	6,760	949	4	2,451	1,150	85,700	8,500	3,950	7,210
Township 130, range 106.....	10	12,346	1,691	275	4,716	2,584	94,370	14,250	7,050	17,025
Township 131, range 105.....	15	10,809	2,633	696	80	560	3,600	112	41,822	6,850	4,050	5,100
Frac. township 132, range 105.....	12	6,280	1,768	140	6,287	1,210	64,842	18,700	8,400	10,225
Frac. township 132, range 106.....	8	11,642	1,268	10	210	3,072	145	44,520	19,050	12,000	9,900
Frac. township 132, range 107.....	6	4,885	1,299	3,559	312	17,300	3,350	1,650	2,510
All other minor civil divs. (2).....	6	4,792	671
1,342	619,716	328,506	9,228	65,062	43,297	1,275	74,371	1,489	95,488	14,130,316	3,510,708	1,740,285	2,008,658	
Burke County														
Battleview township.....	46	24,410	12,691	363	2,180	2,562	7	3,897	9	2,661	475,800	131,200	60,400	87,470
Rowbells township.....	52	23,142	16,464	135	1,956	1,731	1,090	85	1,681	683,700	161,200	86,700	95,400
Carter township.....	49	21,743	13,533	157	2,108	1,593	1,010	3,342	590,155	137,550	76,300	89,135
Clayton township.....	39	18,910	9,647	489	1,595	1,529	3,214	2,712	429,160	110,625	58,560	71,456
Cleary township.....	44	19,874	6,343	538	1,251	3,868	250	735	356	6,533	284,700	83,900	40,175	45,580
Colville township.....	50	18,223	8,610	474	1,301	3,745	835	30	3,228	393,175	110,950	60,900	80,175
Dale township.....	57	24,526	14,047	115	2,533	1,786	40	1,668	35	4,302	656,700	179,410	89,175	101,949
Diamond township.....	32	14,350	4,282	461	793	230	2,923	5,661	126,160	35,820	15,150	23,805
Fay township.....	42	20,322	9,739	494	1,413	736	167	4,268	3,505	408,532	120,450	65,320	85,620
Foothills township.....	40	18,290	7,260	115	1,662	897	4,119	4,237	452,250	133,003	59,300	106,200
Fortoun township.....	55	28,162	16,508	520	3,987	686	2	3,107	7	3,345	894,355	195,700	101,900	116,335
Garness township.....	49	20,191	9,066	347	1,431	413	4	6,110	2	2,298	345,330	110,450	67,600	82,100
Harmonius township.....	40	16,662	7,277	163	1,141	450	3,075	7	4,489	368,940	59,040	32,015	49,710
Kandiyoht township.....	46	18,597	9,214	43	1,147	298	110	3,676	3,819	260,275	69,040	34,015	49,710
Keller township.....	54	21,611	11,422	128	2,324	334	25	3,134	62	3,542	527,835	146,300	74,800	73,165
Lake View township.....	39	22,794	13,447	190	3,638	1,872	1,725	372	1,626	446,698	75,100	31,150	69,290
Leaf Mountain township.....	45	20,955	8,141	544	1,433	157	60	4,608	2	6,015	411,019	119,875	62,375	81,445
Lucy township.....	33	14,374	4,069	261	1,270	386	4,420	2	3,066	182,280	62,050	34,105	40,960
Minnesota township.....	61	32,446	20,787	2,205	4,975	1,044	3,325	717,200	147,900	70,450	98,219
North Star township.....	45	21,225	13,671	672	1,093	1,959	5	1,327	557	437,600	95,250	46,950	44,840
Portal township.....	62	25,086	15,613	344	4,584	1,150	1,327	2	1,696	756,280	173,950	72,800	85,622
Richland township.....	58	27,707	17,636	330	5,296	1,516	85	2,979	15	1,890	751,410	138,920	75,500	116,335
Roseland township.....	42	18,563	11,637	188	1,503	1,161							

AGRICULTURE—NORTH DAKOTA

NUMBER OF FARMS, FARM ACREAGE, AND SPECIFIED FARM VALUES, BY COUNTIES AND MINOR CIVIL DIVISIONS: 1930—Continued

COUNTY AND MINOR CIVIL DIVISION	Number of farms April 1930	ALL LAND IN FARMS, APRIL 1, 1930, CLASSIFIED ACCORDING TO USE IN 1929							SPECIFIED FARM VALUES, APRIL 1, 1930					
		All land in farms (acres)	Crop land			Pasture land			Wood-land not used for pasture (acres)	All other land in farms (acres)	Farm land and buildings (dollars)	All farm buildings (dollars)	Farmers' dwellings (dollars)	Farm implements and machinery (dollars)
			Crops harvested (acres)	Crop failure (acres)	Idle or fallow (acres)	Plow-able (acres)	Wood-land (acres)	All other (acres)						
Burling County—Continued														
Clear Lake township.....	29	15,222	7,072	710	187	194		3,284		3,835	274,311	58,050	26,700	26,775
Croft township.....	30	20,189	11,254	54	750	2,712		4,188		1,229	411,020	83,000	46,700	61,350
Crosswell township.....	18	13,300	6,044	65	22	1,926		3,292	5	1,916	186,100	37,400	19,150	22,300
Driscoll township.....	41	19,451	10,003	808	495	514	3	3,772		3,857	378,310	92,950	54,800	52,745
Ecklund township.....	74	30,435	16,828	628	1,928	5,406		3,911	2	1,682	665,345	146,743	71,900	83,896
Eatherville township.....	43	19,907	12,060	680	246	337	197	4,075		2,362	464,153	101,153	48,400	50,007
Florence Lake township.....	21	16,054	6,377	120	235	105		5,468		3,754	200,374	38,500	24,050	26,825
Frances township.....	20	16,807	7,239	792	567	2,636		4,807		627	231,470	37,100	18,700	36,465
Glylin township.....	45	20,992	11,979	707	567	145	12	2,308		2,915	423,268	93,100	44,450	79,400
Gibbs township.....	30	22,478	11,342	570	722	145	10	6,636		3,773	418,420	91,200	39,200	48,350
Glenview township.....	35	22,600	8,336	565	375	1,879	110	8,129	300	2,359	427,940	95,200	41,600	56,180
Grass Lake township.....	40	19,179	10,430	365	879	1,098	10	4,230		2,459	396,440	187,730	47,900	62,790
Harriet township.....	31	19,338	9,473	893	106	50		5,228	8	3,579	280,195	73,400	37,800	50,875
Hay Creek township.....	50	22,485	9,048	437	514	2,098	480	9,308	245	3,960	705,905	179,100	81,950	67,430
Hazel Grove township.....	23	14,132	6,496	429	523	40	40	3,229		3,375	159,240	43,260	19,065	36,420
Lein township.....	30	20,041	9,440	207	215	294	467	3,377		6,071	241,310	61,900	27,375	56,350
Logan township.....	16	30,522	14,583	1,890	430	1,420		6,440		5,759	522,085	57,450	26,950	76,000
Long Lake township.....	29	16,262	8,748	655	150	1,473		2,263	10	2,263	299,125	62,200	26,500	46,850
Lyman township.....	26	17,340	7,195	478	250	688		4,503	5	4,221	222,160	28,400	14,900	21,700
McKenzie township.....	29	21,727	10,658	790	505	4,675		3,297	5	1,797	462,760	106,965	44,300	52,780
Menoken township.....	35	23,536	12,053	726	465	2,192	45	4,843	50	3,162	575,650	122,250	49,900	67,450
Missouri township.....	25	18,036	7,380	870	175	3,504	908	4,059	285	849	294,125	45,965	23,200	46,637
Morton township.....	28	15,029	8,834	185	205	1,605	20	6,392		788	256,370	54,300	23,850	27,180
Naughton township.....	18	18,385	8,447	321	91	3,791		2,884		2,891	310,822	69,300	36,800	38,665
Painted Woods township.....	37	18,963	7,866	140	437	1,006	430	6,052		1,092	293,230	73,875	44,150	41,625
Rock Hill township.....	19	12,520	6,611	235	230	408		3,017		2,022	178,260	35,700	17,800	26,350
Sibley Butte township.....	20	21,745	7,821	939	1,087	2,013		8,968		927	428,575	61,800	27,700	43,030
Steinbo township.....	19	10,451	5,410	168	55	41	160	2,745		2,123	187,900	46,900	18,850	29,475
Steele township.....	35	22,734	12,527	512	233	864		7,003		1,493	517,945	88,300	41,800	61,337
Summit township.....	21	13,900	6,517	191	86	40		3,016		3,950	143,800	39,000	18,400	29,550
Taft township.....	21	15,098	7,866	951		3,751		2,067		1,563	338,838	89,800	22,800	42,000
Telfer township.....	30	17,774	8,521	175	249	3,745		2,829		4,188	223,145	57,850	34,800	36,590
Thelma township.....	22	14,055	5,811	637	119	1,055		2,829		6,797	336,700	67,815	33,450	37,570
Tryg township.....	29	23,865	10,146	99	199	1,889		5,265		4,450	301,400	85,730	28,700	35,785
Wald Rose township.....	25	18,468	9,057	227		657		1		4,392	340,160	64,625	28,555	49,345
Wilson township.....	27	22,582	10,347	200	612	455		6,089		7,407	378,865	51,300	18,450	25,150
Wing township.....	21	24,700	9,983	351	312	1,017		4,489		2,427	194,218	36,200	18,700	33,200
Township 137, range 80 (pt.).....	17	8,239	3,145	341	297	3,253	799	345	102	47	194,218	36,200	18,700	33,200
Township 138, range 80 (pt.).....	23	10,365	4,589	277	27	1,421	813	2,447	567	224	394,550	67,400	20,150	41,096
Township 140, range 81 (pt.).....	12	9,185	3,305	253		300		5,048	142	137	163,627	55,000	25,400	25,050
Township 143, range 75.....	22	14,873	6,297	537	28	70		4,084	342	3,265	198,865	44,125	19,400	41,700
Township 143, range 76.....	18	18,766	8,985	125	596	735		5,831	192	2,392	288,545	60,010	21,900	43,105
Cass County														
Addison township.....	45	20,849	14,578	585	2,462	1,737	480	450	2	365	712,700	214,200	105,200	104,080
Amelia township.....	54	22,327	17,163	318	1,980	1,444	310	181	364	567	1,324,341	263,075	100,228	107,450
Arthur township.....	64	21,475	15,693	498	2,066	1,904	46	401	30	837	925,930	248,600	113,450	103,405
Ayr township.....	37	23,509	18,455	155	2,039	2,136	41		85	578	814,220	249,300	88,900	78,870
Barnes township.....	91	19,249	10,460	1,209	4,160	2,203	400		284	575	1,280,404	300,284	139,725	89,473
Bell township.....	37	20,441	10,310	836	4,091	1,980	8	2,281		1,025	794,035	215,280	71,675	95,450
Berlin township.....	46	18,577	12,223	1,131	2,776	1,370	84	71	16	1,212	820,330	169,400	75,600	70,295
Buffalo township.....	49	20,335	15,370	276	1,718	1,925	55	205	5	751	991,825	189,130	84,400	86,673
Casselton township.....	45	22,756	16,743	612	2,587	1,449	30	319	5	1,011	1,091,580	289,900	129,500	117,046
Clifton township.....	53	22,911	17,452	235	2,073	1,751	10	830	15	845	1,195,770	321,650	130,000	118,470
Cornell township.....	47	22,024	16,059	509	2,097	2,420	49	513	10	869	962,850	163,700	72,450	86,850
Davenport township.....	75	24,200	16,888	117	3,515	1,213	264	1,659	21	1,428	1,045,831	337,600	147,800	122,477
Dows township.....	45	21,200	13,398	457	3,713	1,823	30	1,241	110	1,428	735,730	151,550	65,600	44,770
Durbn township.....	22	17,174	10,900	309	3,525	914	119	530	55	822	735,865	109,100	63,500	66,150
Eldred township.....	61	24,144	18,240	281	1,983	1,915	43	675	29	977	1,247,059	270,190	118,150	127,180
Empire township.....	49	23,185	17,354	398	2,117	1,391	180	1,143	54	848	923,045	260,950	117,250	85,270
Erle township.....	51	20,502	15,423	393	1,136	1,622	20	2,378	100	430	776,386	222,325	122,300	67,885
Everest township.....	41	21,917	16,690	495	2,253	1,053	12	1,045		366	1,085,625	343,300	95,700	74,100
Fargo township.....	8	2,452	1,599	35	289	55	100	191	20	163	240,370	68,500	31,600	36,000
Gardner township.....	43	23,241	16,033	353	3,470	1,778	15	167	5	1,420	919,900	238,700	88,700	105,800
Gill township.....	44	19,162	15,109	323	1,611	1,312	23	337		547	746,414	199,630	86,600	74,651
Gunkel township.....	50	21,183	14,243	879	3,314	1,472	76	241	18	940	916,500	136,150	67,100	90,740
Harmony township.....	29	22,642	18,036	736	1,844	1,166	5	351		514	989,300	263,500	99,600	104,837
Harwood township.....	64	19,036	8,779	915	6,026	1,262	1,097	144	197	616	938,650	219,600	108,960	73,875
Highland township.....	45	21,140	14,360	632	1,960	1,054	736	1,453	28	887	763,067	208,075	118,700	72,319
Hill township.....	43	20,487	14,539	200	2,297	2,345	18	18	172	903	724,615	260,336	112,160	81,620
Hoves township.....	61	21,010	15,448	379	2,043	2,260	37	37	127	679	884,430	163,550	84,850	64,815
Hunter township.....	40	23,269	16,652	577	2,993	1,575	108	794	56	514	1,032,475	217,200	112,700	94,140
Kinyon township.....	48	20,278	13,851	978	3,433	1,692	14			310	812,920	207,800	99,100	81,175
Lake township.....	38	19,035	14,431	460	1,467	1,708	28	423	28	490	637,550	111,740	46,400	38,165
Leonard township.....														

AGRICULTURE—NORTH DAKOTA

NUMBER OF FARMS, FARM ACREAGE, AND SPECIFIED FARM VALUES, BY COUNTIES AND MINOR CIVIL DIVISIONS: 1930—Continued

COUNTY AND MINOR CIVIL DIVISION	Number of farms April 1, 1930	ALL LAND IN FARMS, APRIL 1, 1930, CLASSIFIED ACCORDING TO USE IN 1929									SPECIFIED FARM VALUES, APRIL 1, 1930			
		All land in farms (acres)	Crop land			Pasture land			Wood-land not used for pasture (acres)	All other land in farms (acres)	Farm land and buildings (dollars)	All farm buildings (dollars)	Farmers' dwellings (dollars)	Farm implements and machinery (dollars)
			Crops harvested (acres)	Crop failure (acres)	Idle or fallow (acres)	Flow-able (acres)	Wood-land (acres)	All other (acres)						
Cavalier County	1, 970	878, 503	571, 906	18, 678	94, 346	53, 797	27, 586	43, 001	9, 203	62, 986	24, 507, 779	6, 382, 643	2, 980, 540	3, 187, 992
Alma township.....	47	20, 463	13, 045	371	3, 740	1, 352	5	887	5	1, 060	563, 120	166, 350	78, 450	82, 010
Alsen village.....	42	20, 630	15, 844	20	2, 637	1, 096	10	738	-----	285	574, 600	134, 400	54, 100	62, 050
Banner township.....	44	18, 709	14, 053	85	2, 042	1, 409	3	544	-----	513	678, 100	147, 600	65, 000	107, 050
Billings township.....	41	15, 980	10, 641	-----	2, 007	1, 397	-----	170	-----	1, 565	409, 670	94, 450	46, 175	51, 125
Bruce township.....	33	18, 070	13, 225	115	1, 725	1, 896	-----	125	-----	1, 009	569, 300	105, 650	50, 200	77, 553
Byron township.....	50	26, 395	18, 239	107	2, 874	1, 129	-----	1, 875	-----	2, 071	812, 442	206, 900	95, 200	94, 523
Cypress township.....	44	25, 729	18, 560	516	2, 147	1, 205	150	1, 336	8	1, 807	685, 261	132, 300	62, 450	78, 675
Dresden township.....	61	29, 947	19, 584	463	4, 033	1, 082	-----	2, 303	10	2, 872	1, 109, 820	285, 100	120, 700	113, 069
Easby township.....	49	23, 783	16, 219	646	3, 294	1, 109	15	1, 979	-----	1, 321	615, 775	204, 000	96, 875	106, 360
East Alma township.....	51	19, 050	9, 067	319	2, 992	951	-----	1, 334	937	832	405, 600	103, 150	53, 325	48, 100
Elgin township.....	45	21, 579	13, 365	1, 430	2, 708	1, 538	157	1, 602	-----	699	587, 625	177, 800	83, 500	65, 400
Fremont township.....	85	27, 430	13, 306	263	2, 083	1, 538	5, 982	444	-----	1, 018	591, 610	169, 150	75, 625	56, 700
Glenla township.....	42	24, 976	18, 044	30	2, 721	2, 804	7	399	5	1, 106	953, 850	196, 200	94, 000	107, 575
Gordon township.....	39	18, 323	13, 409	130	1, 523	1, 678	-----	795	7	363	501, 500	107, 300	48, 450	45, 100
Grey township.....	37	21, 330	13, 810	295	2, 327	1, 114	-----	556	42	1, 136	673, 060	161, 914	72, 520	75, 310
Harvey township.....	40	19, 700	12, 873	565	1, 406	210	353	2, 315	-----	1, 978	546, 600	174, 000	75, 800	73, 330
Hay township.....	48	25, 246	14, 686	40	4, 497	1, 315	-----	1, 036	10	1, 622	601, 610	218, 000	101, 300	105, 500
Henderson township.....	51	18, 962	13, 733	99	2, 371	1, 265	30	786	3	675	519, 810	137, 400	65, 230	81, 405
Hope township.....	57	15, 812	8, 680	260	1, 781	474	3, 256	493	2, 246	622	288, 700	100, 160	46, 850	20, 730
Huron township.....	33	24, 080	17, 906	145	2, 770	2, 034	7	71	7	1, 140	903, 200	218, 400	98, 900	121, 000
Langdon township.....	45	22, 503	16, 458	315	1, 966	1, 012	10	1, 830	40	842	673, 500	170, 750	80, 600	75, 150
Linden township.....	56	27, 833	17, 755	640	2, 429	1, 752	120	2, 127	10	3, 000	948, 560	209, 700	81, 100	101, 280
Loman township.....	51	16, 907	9, 398	200	1, 440	490	2, 230	1, 137	1, 330	673	394, 600	128, 300	66, 600	47, 050
Manilla township.....	36	17, 150	11, 119	275	2, 449	1, 594	2	1, 042	15	654	451, 800	135, 975	65, 150	56, 800
Minto township.....	33	19, 471	13, 258	85	1, 050	1, 851	-----	324	-----	2, 903	457, 200	88, 800	31, 850	59, 408
Montrose township.....	69	21, 971	12, 379	311	2, 136	1, 062	3, 339	1, 819	187	798	595, 698	107, 620	102, 800	39, 782
Museow township.....	55	24, 830	16, 043	130	1, 820	2, 637	-----	17	80	4, 073	629, 300	179, 380	92, 000	103, 400
Mount Carmel township.....	75	27, 429	14, 922	1, 322	1, 933	1, 670	53	2, 353	5	5, 171	732, 017	253, 100	145, 070	113, 045
Nekoma township.....	48	20, 963	14, 702	-----	2, 480	926	62	1, 681	16	1, 106	671, 120	169, 750	76, 600	78, 820
North Loma township.....	56	23, 443	15, 294	210	2, 091	2, 237	2	3, 316	-----	1, 523	575, 650	122, 350	55, 650	67, 210
Oiga township.....	89	38, 205	18, 805	1, 268	3, 714	2, 575	7, 398	2, 268	463	1, 774	774, 405	207, 100	95, 100	90, 745
Oxford township.....	52	17, 361	10, 134	25	2, 123	244	276	3, 066	-----	409, 020	469, 000	114, 650	46, 950	171, 275
Onabrook township.....	47	20, 518	11, 438	100	3, 866	481	129	2, 355	80	2, 069	469, 000	137, 244	70, 600	67, 950
Perry township.....	36	20, 057	14, 095	160	2, 589	1, 673	-----	186	3	1, 411	677, 504	147, 200	65, 700	85, 000
Seivert township.....	48	20, 406	16, 377	160	1, 208	1, 786	-----	294	1	1, 732	691, 500	150, 000	83, 500	94, 500
South Dresden township.....	51	21, 748	15, 962	180	1, 780	2, 050	2	42	-----	1, 185	529, 290	113, 000	50, 350	62, 400
Storlee township.....	35	16, 160	11, 831	40	1, 677	1, 407	-----	110	50	714	657, 030	153, 400	73, 400	96, 300
Trier township.....	42	21, 294	17, 087	965	1, 324	1, 644	-----	116	7	1, 648	545, 400	142, 860	68, 180	65, 440
Waterloo township.....	44	20, 022	13, 466	350	1, 653	826	-----	2, 133	-----	2, 918	619, 932	170, 500	93, 400	92, 315
West Hope township.....	56	26, 022	13, 143	1, 833	1, 790	280	1, 420	2, 918	610	4, 028	619, 932	170, 500	93, 400	92, 315
Dickey County	1, 359	644, 679	371, 498	18, 557	43, 479	68, 957	1, 053	89, 573	1, 013	50, 440	18, 585, 949	4, 601, 625	2, 043, 796	1, 945, 463
Ada township.....	42	20, 490	13, 815	210	435	3, 796	-----	585	10	1, 667	670, 895	162, 750	77, 500	53, 538
Alberta township.....	36	17, 198	7, 628	474	1, 019	768	2	5, 857	-----	1, 454	250, 200	74, 500	30, 400	27, 842
Albion township.....	39	24, 280	13, 006	369	1, 780	2, 617	127	3, 518	-----	2, 863	619, 460	135, 800	62, 200	82, 275
Bear Creek township.....	53	18, 445	11, 380	479	851	920	40	3, 313	-----	1, 253	811, 100	228, 050	109, 850	68, 195
Clement township.....	71	30, 549	18, 441	1, 213	2, 738	3, 453	30	2, 598	13	2, 063	903, 700	324, 575	124, 500	94, 425
Divide township.....	49	20, 059	12, 465	2, 122	724	1, 049	103	3, 635	-----	941	716, 080	217, 480	92, 100	70, 381
Elden township.....	41	20, 059	11, 405	327	1, 549	3, 503	-----	1, 787	-----	1, 506	619, 920	167, 570	80, 200	68, 350
Ellendale township.....	58	26, 141	15, 754	188	1, 497	2, 260	80	5, 843	-----	513	861, 205	189, 200	93, 500	77, 880
Elm township.....	32	16, 385	10, 530	90	1, 527	1, 594	149	2, 849	2	644	359, 750	83, 950	36, 850	62, 530
German township.....	42	21, 063	11, 902	204	411	340	-----	3, 588	5	4, 618	453, 920	88, 500	40, 525	38, 700
Grand Valley township.....	32	20, 257	10, 985	48	377	3, 305	40	3, 895	-----	1, 607	434, 040	123, 400	51, 900	56, 475
Hamburg township.....	44	24, 179	13, 725	666	2, 067	1, 980	40	5, 254	30	417	695, 700	150, 200	59, 700	60, 800
Hudson township.....	42	19, 382	11, 152	341	1, 510	2, 393	40	1, 983	-----	1, 903	648, 550	146, 900	64, 750	52, 045
James River Valley township.....	40	17, 894	7, 750	3, 811	1, 010	1, 799	10	2, 003	128	1, 383	548, 800	129, 375	64, 060	51, 193
Kent township.....	29	18, 404	11, 261	514	240	3, 819	1	527	-----	2, 042	552, 520	172, 200	67, 800	66, 820
Kentner township.....	35	21, 585	11, 808	525	2, 747	2, 826	-----	2, 399	65	1, 215	541, 180	103, 500	42, 500	65, 995
Keystone township.....	37	19, 275	11, 341	415	1, 814	2, 275	-----	2, 464	80	886	581, 310	126, 400	67, 450	80, 160
Lorraine township.....	55	22, 617	13, 472	210	300	2, 693	5	4, 689	20	1, 318	719, 665	138, 750	59, 700	64, 200
Lovell township.....	53	20, 970	12, 170	65	1, 456	3, 852	7	2, 367	286	767	594, 300	145, 400	59, 700	86, 500
Maple township.....	48	20, 156	13, 246	395	2, 431	2, 763	49	2, 227	57	890	715, 545	147, 775	69, 300	60, 800
Northwest township.....	40	19, 135	10, 613	299	1, 442	557	-----	4, 144	-----	2, 080	569, 890	113, 875	53, 825	36, 310
Port Emma township.....	38	15, 487	9, 546	72	1, 062	2, 160	-----	1, 992	50	710	521, 820	104, 450	48, 300	50, 800
Porter township.....	45	19, 863	13, 753	1, 129	1, 641	2, 165	30	243	22	891	767, 665	225, 200	103, 000	92, 550
Potadam township.....	39	23, 037	14, 391	328	2, 203	660	20	4, 501	-----	1, 134	665, 260	146, 000	62, 600	44, 100
Riverdale township.....	44	15, 726	8, 250	73										

AGRICULTURE—NORTH DAKOTA

NUMBER OF FARMS, FARM ACREAGE, AND SPECIFIED FARM VALUES, BY COUNTIES AND MINOR CIVIL DIVISIONS: 1930—Continued

COUNTY AND MINOR CIVIL DIVISION	Number of farms April 1, 1930	ALL LAND IN FARMS, APRIL 1, 1930, CLASSIFIED ACCORDING TO USE IN 1929								SPECIFIED FARM VALUES, APRIL 1, 1930				
		All land in farms (acres)	Crop land			Pasture land			Wood-land not used for pasture (acres)	All other land in farms (acres)	Farm land and buildings (dollars)	All farm buildings (dollars)	Farmers' dwellings (dollars)	Farm implements and machinery (dollars)
			Crops harvested (acres)	Crop failure (acres)	Idle or fallow (acres)	Flow-able (acres)	Wood-land (acres)	All other (acres)						
Divide County—Continued.														
Frederick township.....	48	21,804	11,769	335	1,282	1,222	3,367	4	3,443	427,390	125,575	50,800	71,735	
Garnet township.....	47	19,105	10,904	190	1,804	1,561	1,519	8	3,323	333,255	90,376	50,300	67,525	
Gooseneck township.....	57	27,263	12,525	1,045	3,630	3,663	3,659	85	5,758	683,900	165,175	84,450	96,040	
Hawkeye township.....	46	24,031	17,843	782	1,570	517	1,863	70	1,386	746,200	171,700	92,550	91,960	
Hayland township.....	48	20,358	11,374	422	2,290	457	2,596	80	3,149	517,911	128,150	53,100	45,636	
Lincoln Valley township.....	35	18,341	8,942	1,049	1,321	268	4,143	115	4,518	272,717	72,675	38,820	43,566	
Long Creek township.....	45	25,025	16,921	115	1,252	1,695	1,871	115	3,056	660,440	154,500	78,250	110,060	
Mentor township.....	42	19,772	12,444	165	2,396	1,154	1,669	170	3,274	538,260	114,400	63,400	71,950	
Palmer township.....	47	19,745	11,327	646	1,400	1,204	2,081	5	2,477	459,000	101,600	54,000	68,260	
Plumer township.....	44	20,440	14,093	460	860	1,481	1,610	10	1,866	524,900	102,050	49,150	71,950	
Sioux Trail township.....	35	18,606	9,533	175	1,407	95	2,981	140	4,375	271,660	101,075	47,750	65,020	
Smoky Butte township.....	36	18,115	8,968	100	2,220	900	2,146	120	3,461	229,875	75,400	34,160	54,245	
Stone Valley township.....	45	21,831	9,301	218	1,346	445	6,544	27	3,945	329,440	86,730	38,075	42,165	
Troy township.....	53	22,675	14,718	230	1,556	539	2,635	8	2,989	545,200	116,600	75,900	101,130	
Twin Butte township.....	43	19,866	10,497	817	1,351	744	2,699	3	3,755	387,820	80,200	42,975	58,357	
Upland township.....	43	20,850	10,618	397	1,932	531	3,737	330	2,955	332,506	97,425	41,250	30,325	
Westby township.....	42	25,523	13,526	946	2,140	1,800	4,346	150	4,346	372,460	121,790	71,790	71,790	
Writing Rock township.....	31	17,600	6,474	781	831	226	3,386	1	5,462	293,780	59,760	28,000	34,050	
Dunn County.....	1,407	838,008	367,722	15,609	36,093	81,494	3,864	382,734	1,711	46,769	15,316,181	3,008,078	1,460,840	2,051,998
Clay Butte township.....	41	26,260	11,876	213	1,335	3,811	8,612	413	462,155	129,950	59,990	110,340		
Coon township.....	28	20,319	9,513	595	848	1,491	7,585	8	430,960	82,660	36,560	51,500		
Decorah township.....	39	19,068	10,064	493	645	2,082	4,842	1,290	344,461	67,600	35,100	51,625		
East End township.....	36	23,048	11,861	50	500	785	8,906	80	469,570	73,335	27,935	47,125		
Kyeth township.....	50	44,730	14,377	612	994	2,785	24,210	90	1,662	648,661	113,800	50,450	74,875	
Loring township.....	52	21,412	10,949	146	810	4,441	4,562	474	571,660	116,400	58,750	69,025		
M. R. township.....	32	21,699	8,988	1,423	944	2,791	7,031	142	280	401,165	73,860	33,300	48,235	
Myran township.....	54	34,490	14,196	327	902	4,389	14,252	3	411	619,450	123,890	61,900	101,750	
Richloom township.....	27	18,250	7,817	495	1,209	1,702	5,799	1,228	299,860	62,350	24,650	32,600		
Township 141, range 91 (pt.).....	22	17,640	6,149	148	130	307	9,738	698	321,920	60,260	24,760	34,935		
Township 141, range 95.....	32	23,848	11,032	1,346	1,634	1,535	3,220	363	660,400	108,300	50,200	71,450		
Township 141, range 96.....	45	26,129	12,459	659	1,570	803	7,927	10	527,680	86,200	35,900	70,768		
Township 141, range 97.....	44	23,499	10,285	660	1,117	1,256	6,303	49	460,940	88,675	39,075	52,550		
Township 142, range 91.....	22	16,913	4,629	50	50	1,111	10,411	662	193,705	40,000	17,500	27,675		
Township 142, range 94.....	29	19,414	7,159	679	1,153	3,894	5,876	263	333,872	69,100	35,900	58,123		
Township 142, range 96.....	19	13,273	4,702	21	468	80	6,267	153	1,582	142,260	21,600	10,500	17,600	
Township 142, range 97.....	29	20,880	6,935	86	1,043	350	8,909	1	3,532	343,060	42,760	21,725	76,500	
Township 143, range 92.....	33	19,900	9,444	87	1,788	2,862	4,959	1,080	374,320	67,960	39,250	43,360		
Township 143, range 93.....	30	19,955	7,670	145	905	2,295	7,282	1,638	313,600	64,150	36,100	33,050		
Township 143, range 94.....	36	20,576	9,046	424	419	5,062	5,287	338	347,900	73,500	34,600	48,035		
Township 143, range 95.....	34	24,318	8,454	830	1,173	3,959	100	8,778	40	314,380	57,400	29,100	39,950	
Township 143, range 96.....	24	20,747	7,945	140	750	3,311	8,830	98	260,160	44,600	19,000	48,725		
Township 143, range 97.....	22	17,270	6,185	20	753	2,756	7,901	353	206,740	42,700	21,400	36,950		
Township 144, range 92.....	33	18,482	11,128	355	1,122	590	3,993	1,354	413,960	105,400	46,600	46,700		
Township 144, range 93.....	36	19,985	10,028	402	1,120	1,527	4,981	1,377	397,180	59,200	29,830	42,575		
Township 144, range 95.....	25	18,982	7,326	111	850	3,178	7,130	204	210,960	41,800	20,000	34,800		
Township 144, range 96.....	26	19,880	7,178	178	1,063	435	2	8,150	261,320	48,640	25,325	34,885		
Township 144, range 97.....	20	23,600	10,008	180	1,463	635	7,845	3,689	346,340	78,570	45,030	53,450		
Township 145, range 91.....	23	21,444	11,894	467	637	1,065	6,973	115	293	588,200	122,200	54,025	57,410	
Township 145, range 92.....	54	28,899	16,235	1,227	671	1,970	7,299	20	1,377	696,445	130,850	71,025	95,477	
Township 145, range 93.....	35	17,755	8,040	408	272	3,145	4,290	677	441,540	102,960	50,575	56,260		
Township 145, range 95.....	28	22,104	10,103	603	929	2,153	5,867	20	2,509	292,130	52,800	31,250	47,325	
Township 145, range 97.....	40	23,648	10,311	49	888	398	15	10,428	1,599	332,190	79,100	36,160	50,000	
Township 146, range 91 (pt.).....	30	18,255	7,120	1,518	935	8,098	190	404	348,300	50,400	27,950	33,580		
Township 146, range 92 (pt.).....	16	9,390	3,039	168	45	955	250	4,354	157,360	27,400	13,300	14,015		
Township 146, range 93.....	25	17,483	6,363	12	480	871	8,043	44	1,678	311,230	65,800	34,800	27,890	
Township 146, range 94.....	26	22,625	7,465	30	643	1,860	9,512	3,115	326,640	60,500	49,250	31,275		
Township 146, range 95.....	25	17,072	7,132	1,050	265	41	8,238	60	286	310,790	62,500	34,300	43,000	
Township 146, range 96.....	26	20,305	5,189	300	1,070	1,260	634	11,371	244,990	31,830	16,960	26,715		
Township 146, range 97.....	9	5,000	1,233	225	70	295	60	2,797	200	40,815	7,575	6,550		
Township 147, range 95 (pt.).....	19	24,129	3,547	88	245	188	20,061	20	194,940	44,850	24,025	14,500		
Township 147, range 96.....	19	14,009	3,603	717	215	378	70	8,986	140	153,360	22,460	12,175	22,675	
Township 147, range 97.....	11	16,059	2,344	93	25	395	12,702	210	121,107	18,960	13,700	12,200		
Township 148, range 96.....	3	6,880	640	80	60	175	6,210	1	46,440	5,800	3,800	4,500		
Township 148, range 97.....	11	8,812	1,180	80	80	175	7,317	1	44,615	8,075	5,150	8,150		
Fort Berthold Indian Reservation (pt.) ¹	52	10,361	3,228	211	440	1,003	2,021	9,006	95	168,131	30,568	18,315	32,996	
All other minor civil divs. (3) ²	5	10,891	854	34	100	1,330	7,513	50	1,610	72,670	14,015	8,500	6,882	
Eddy County.....	702	363,704	212,655	15,878	22,730	22,360	2,445	40,261	1,551	37,306	6,664,004	2,635,356	1,106,140	944,004
Bush township.....	38	21,022	8,855	4,225	1,263	315	417	3,013	9	2,925	350,000	60,275	55,100	52,984
Cherry Lake township.....	28	18,679	9,419	1,651	1,438	1,405	13	2,537	2,137	313,760	104,100	45,530	38,550	
Columbia township.....	28	18,977	11,103	606	1,533	1,680	2,842	8	1,837	418,200	109,400	43,000	57,650	
Celvin township.....	47	18,754	10,691	194	1,233	727	3,567	19	2,332	479,800	178,500	79,000	65,060	
Eddy township.....	38	22,410	13,013	718	1,430	1,270	189	3,114	70	2,236	462,329	156,200	52,950	
Frederick township.....	40	20,847	10,204	302	1,075	2,700	75	3,269	428,900	114,825	55,300	68,615		
Gates township.....	40	25,137	15,154	601	2,136	964	19	3,978	26	2,215	459,427			

AGRICULTURE—NORTH DAKOTA

NUMBER OF FARMS, FARM ACREAGE, AND SPECIFIED FARM VALUES, BY COUNTIES AND MINOR CIVIL DIVISIONS: 1930—Continued

COUNTY AND MINOR CIVIL DIVISION	Number of farms April 1, 1930	ALL LAND IN FARMS, APRIL 1, 1930, CLASSIFIED ACCORDING TO USE IN 1929								SPECIFIED FARM VALUES, APRIL 1, 1930					
		All land in farms (acres)	Crop land			Pasture land			Wood-land not used for pasture (acres)	All other land in farms (acres)	Farm land and buildings (dollars)	All farm buildings (dollars)	Farmers' dwellings (dollars)	Farm implements and machinery (dollars)	
			Crops harvested (acres)	Crop failure (acres)	Idle or fallow (acres)	Flowable (acres)	Wood-land (acres)	All other (acres)							
Emmons County	1,538	894,131	457,654	9,187	21,959	73,871	7,302	265,327	2,584	58,447	20,190,784	3,653,418	1,635,143	2,018,279	
Buchanan Valley township	29	21,993	10,932	192	70	95	3	9,778	23	903	315,514	72,930	32,295	46,839	
Campbell township	43	23,004	13,700	508	1,396	1,922	3	4,720	23	1,332	556,695	105,000	47,400	74,992	
Dana township	20	22,517	9,922	521		485	25	11,812		252	349,730	81,925	46,250	32,605	
Danbury township	43	19,110	12,313	20	26	2,435	115	3,763		438	459,700	117,800	50,580	56,600	
Elzas township	46	22,012	10,967	314	34	504	180	5,643		246	4,124	756,020	112,200	47,250	61,850
Harding township	44	24,294	11,659	193	45	1,937		7,391		2,675	573,835	106,221	57,333	60,120	
Hazleton township	40	23,202	15,308	241	90	3,253	75	3,694		3,211	519,305	112,200	46,850	53,000	
Lipp township	42	22,455	12,381	180		1,339		8,436		5,590	308,790	31,900	18,700	33,206	
Livona township	40	21,703	8,925		306	1,626	820	7,440		497	563,570	120,090	53,985	60,220	
McCulley township	32	21,877	10,755	279	60	2,678	168	7,460		325	443,200	71,050	35,800	28,925	
Omo township	34	22,402	10,369	22	25	1,481		5,249		381	485,000	97,000	46,900	55,050	
Pelman township	33	19,244	12,305	487	314	3,041		5,249		5,601	583,476	98,470	51,225	58,410	
Selz township	41	23,980	12,169	28		923		3,300		3,507	521,300	110,600	63,400	20,950	
Strasburg township	37	21,398	13,870	27		1,692		4,240	2	953	511,335	116,000	59,000	65,244	
Tell township	35	21,085	13,200	415		843		7,662		342	432,985	75,500	39,900	52,505	
Wood township	36	21,684	13,278	229		974	195	5,651	334	2,874	798,600	124,950	68,100	81,920	
Township 129, range 76	51	21,699	11,354	507	30	2,244	90	6,210	10	598	432,375	80,750	43,350	70,875	
Township 129, range 77	38	18,545	8,834	507	49	2,229	370	4,343	170	1,670	347,125	80,650	41,350	46,553	
Township 129, range 78	46	17,168	7,782	555	20	45		1,207		100	21,530	2,650	1,950	2,800	
Township 129, range 79 (pt.)	6	2,040	662		40	466		5,103		2,684	453,580	86,555	47,875	58,320	
Township 130, range 74	37	18,499	10,202	4		300		5,434	30	3,228	818,925	130,250	71,500	75,050	
Township 130, range 75	52	21,755	12,690	73		2,006		5,957		2,292	673,020	130,000	74,350	52,550	
Township 130, range 76	48	22,883	12,541		87	11,166		3,345		609	530,848	76,400	42,500	37,800	
Township 130, range 77	42	26,875	11,742		13	3,990	400	2,180	360	626	227,280	36,600	14,190	19,400	
Township 130, range 78	14	11,511	3,466		489	75		6,790	385	2,378	548,350	115,900	65,500	60,450	
Township 130, range 79 (pt.)	44	20,719	10,422	669		3,990		7,045	365	1,267	614,625	119,900	66,000	60,800	
Township 131, range 74	46	20,922	11,180	675		2,171		6,215		1,207	624,135	78,200	35,200	44,900	
Township 131, range 75	35	24,995	12,632		2,171	6,215		2,750		1,207	624,135	78,200	35,200	44,900	
Township 131, range 76	26	15,857	8,477	120		479	10	2,900		3,92	391,428	60,700	29,100	33,630	
Township 131, range 77	38	18,526	8,609	405		134	180	6,495		2,703	463,230	64,000	30,600	37,150	
Frac. township 132, range 74	34	21,715	10,140	310		270	60	10,189		586	528,245	79,700	40,200	40,650	
Frac. township 132, range 75	34	19,533	8,372	535		166	245	700	8,018	1,297	315,700	45,200	24,650	34,400	
Frac. township 132, range 76	31	19,348	12,141	159	1,404	1,946	282	2,802	76	538	874,245	79,200	35,200	29,135	
Frac. township 132, range 77	30	19,135	10,797	85	220	925	442	6,298		1	367	237,859	44,900	22,650	34,400
Frac. township 132, range 78	33	8,846	3,335	60	20	230	298	4,613	130	158	86,872	11,875	7,450	7,550	
Frac. twp. 132, r. 79 (pt.)	12							6,824		352	379,750	68,450	33,950	32,675	
Township 133, range 74	34	19,548	9,593		2,634		145	6,824		230	356,885	75,930	36,700	44,300	
Township 133, range 75	26	21,761	9,407		1,065			11,059		85	465,800	93,100	46,200	55,550	
Township 133, range 76	29	22,729	11,408	39	1,342			252		417	426,900	76,600	32,500	32,150	
Township 134, range 77	32	20,879	9,988		84	730		9,199		50	281,175	63,600	29,150	45,500	
Township 134, range 78	30	20,193	9,343	25	1,876			9,690		97	72,860	19,700	9,400	7,600	
Township 134, range 79 (pt.)	7	3,710	1,388		2,333		10	3,360	20	306	377,975	76,600	35,800	39,610	
Township 135, range 75	27	21,255	10,391	695		2,133	4,205	104		413	448,905	80,150	32,920	54,025	
Township 135, range 76	32	19,063	12,880	85	130	140		5,415		667	398,400	80,300	37,600	36,310	
Township 136, range 75	27	18,934	8,593		2,133	7,022	84	428	7	746	178,275	14,420	8,520	26,525	
Township 136, range 76	23	16,262	4,933	38	283	466		9,219	400	508	79,112	12,950	8,600	14,700	
Township 136, range 79 (pt.)	17	4,786	1,537	23	195			2,303							
Foster County	717	368,619	232,675	9,256	26,992	32,336	675	39,281	663	26,691	9,230,979	2,601,900	1,153,035	1,097,183	
Bordulac township	40	22,345	14,682	577	1,385	2,795	249	1,652	1	1,004	458,643	172,050	68,100	67,735	
Bucephala township	38	19,172	11,166	715	791	883	53	4,874	39	651	404,156	175,975	87,800	68,940	
Carrington township	43	18,950	12,006	300	1,191	3,166	250	730	10	1,287	637,400	141,700	65,200	67,502	
Eastman township	35	17,925	11,867	295	2,782	1,955	5	267	6	778	503,910	118,900	49,850	61,745	
Florence township	39	17,792	11,623	225	685	1,933	15	1,517	3	1,791	448,130	93,400	42,100	45,450	
Glenfield township	46	22,935	13,311	325	2,980	2,207	6	4,911		1,615	672,220	175,900	83,200	56,500	
Haven township	44	20,891	10,711	1,231	1,311	968	2	4,168	9	2,491	940,200	124,150	47,530	67,068	
Larrabee township	40	22,935	12,519	587	1,166	454	1	6,588		1,670	489,350	156,100	64,230	69,900	
Longview township	35	19,605	11,413	273	1,485	3,290		1,934	445	763	492,525	115,400	53,200	61,005	
McHenry township	38	18,413	11,635	429	1,037	1,952		785	3	2,572	308,260	105,250	45,250	44,125	
McKinnon township	45	20,994	14,748	696	1,490	2,189		830		1,041	636,080	151,125	69,900	63,000	
Melville township	32	22,826	14,224	495	1,753	2,791		2,182	50	1,431	549,260	118,350	62,500	66,800	
Nordmore township	40	22,731	12,960	299	2,395	1,157		2,605		2,465	453,155	148,300	61,250	46,100	
Rolling Prairie township	36	17,183	10,317	671	960	1,787	2	1,323	70	2,133	375,900	109,600	92,000	56,500	
Rose Hill township	45	19,439	12,118	735	1,267	1,462	2	2,785	27	1,130	431,590	175,600	80,025	59,908	
Wyard township	40	20,488	12,636	370	1,330	1,411	37	3,111		1,593	631,530	158,200	66,050	56,500	
Township 147, range 66	36	20,822	14,127	593	1,969	582	30	2,101		1,810	622,310	162,600	66,500	106,900	
Township 147, range 67	45	22,013	17,672	638	1,015	1,244		1,388		956	777,050	203,700	87,000		
Golden Valley County	571	441,755	166,403	3,333	42,649	20,922	341	186,601	171	21,265	6,474,295	1,357,080	620,015	1,071,330	
Beach township	127	86,853	47,529	1,236	16,240	5,526	6	19,396	1	2,829	2,028,794	448,535	188,295	383,740	
Bullion township	34	24,596	11,012	95	2,416	298		9,392		1,347	417,180	94,075	48,200	64,335	
Delhi township	29	15,946	7,265	205	2,475	999		4,405		607	206,480	42,000	16,425	32,250	
Divide township	11	5,720	1,275	132	45	300	10	3,348		610	26,000	5,60			

AGRICULTURE—NORTH DAKOTA

459

NUMBER OF FARMS, FARM ACREAGE, AND SPECIFIED FARM VALUES, BY COUNTIES AND MINOR CIVIL DIVISIONS: 1930—Continued

COUNTY AND MINOR CIVIL DIVISION	Number of farms April 1, 1930	ALL LAND IN FARMS, APRIL 1, 1930, CLASSIFIED ACCORDING TO USE IN 1929								SPECIFIED FARM VALUES, APRIL 1, 1930				
		All land in farms (acres)	Crop land			Pasture land			Wood-land not used for pasture (acres)	All other land in farms (acres)	Farm land and buildings (dollars)	All farm buildings (dollars)	Farmers' dwellings (dollars)	Farm implements and machinery (dollars)
			Crops harvested (acres)	Crop failure (acres)	Idle or fallow (acres)	Plow-able (acres)	Wood-land (acres)	All other (acres)						
Grand Forks County	2, 081	813, 298	546, 773	15, 505	75, 063	79, 742	17, 275	31, 260	5, 011	42, 149	30, 978, 819	6, 488, 010	3, 978, 235	2, 909, 498
Agnes township.....	42	21, 068	14, 010	295	3, 119	1, 537	283	744	293	887	784, 000	195, 800	83, 200	52, 950
Allendale township.....	52	18, 937	12, 038	215	1, 266	1, 868	229	1, 010	339	1, 972	665, 900	205, 500	81, 000	57, 050
Americus township.....	67	22, 361	17, 081	86	2, 155	1, 567	148	263	79	952	1, 183, 890	342, 375	148, 100	145, 191
Arvilla township.....	47	23, 727	16, 758	689	1, 409	2, 167	827	397	410	1, 070	946, 965	344, 145	167, 700	83, 757
Avon township.....	53	20, 286	16, 027	179	1, 772	1, 975	37	130	28	537	1, 008, 740	287, 635	140, 025	85, 415
Bentru township.....	46	10, 384	7, 895	955	500	500	430	1, 021	82	391	491, 505	199, 500	66, 400	45, 950
Blooming township.....	51	20, 117	12, 587	405	2, 247	2, 179	542	1, 025	106	1, 026	679, 235	199, 600	95, 450	55, 075
Brenna township.....	58	22, 629	13, 580	740	2, 891	3, 182	27	920	123	1, 166	770, 800	261, 300	114, 950	65, 975
Chester township.....	41	22, 182	14, 205	537	2, 180	3, 012	50	1, 160	62	976	833, 180	210, 600	83, 000	69, 350
Elkmount township.....	40	21, 792	12, 922	340	1, 940	2, 493	624	1, 810	20	1, 643	786, 500	162, 450	71, 450	78, 700
Elm Grove township.....	41	22, 609	17, 099	211	1, 394	1, 563	436	911	55	1, 020	929, 060	165, 300	91, 000	89, 718
Fairfield township.....	55	13, 954	8, 458	448	1, 205	1, 857	33	1, 231	121	663	377, 640	91, 600	44, 550	40, 600
Falconer township.....	25	7, 799	5, 034	156	377	1, 277	80	1, 231	120	391	343, 350	110, 290	58, 650	39, 650
Ferry township.....	52	24, 506	15, 027	287	2, 640	3, 035	1, 840	245	65	1, 327	861, 400	276, 800	133, 700	80, 735
Gilby township.....	60	22, 343	15, 563	721	2, 529	1, 940	92	785	50	683	940, 350	218, 900	107, 700	102, 339
Grace township.....	60	20, 780	13, 047	443	1, 995	2, 466	320	1, 219	138	551	962, 840	274, 500	138, 400	86, 245
Grand Forks township.....	43	15, 428	11, 081	492	1, 452	1, 431	478	18	109	340	829, 990	228, 800	107, 475	69, 125
Hegton township.....	45	18, 133	12, 557	240	1, 800	1, 429	1, 009	784	44	369	570, 810	141, 300	72, 000	60, 225
Inkster township.....	36	18, 292	10, 252	1, 238	2, 376	1, 530	1, 992	506	55	543	477, 200	138, 650	89, 750	42, 235
Johnstown township.....	41	17, 684	11, 958	127	2, 580	1, 749	15	442	15	798	638, 050	128, 700	58, 000	70, 150
Lakerville township.....	36	14, 473	8, 684	505	1, 563	2, 170	293	150	26	1, 072	423, 863	138, 900	60, 700	39, 400
Larimore township.....	48	24, 613	17, 198	438	2, 682	2, 287	231	852	75	1, 150	957, 525	228, 270	198, 535	94, 800
Levant township.....	30	9, 286	6, 147	85	803	917	108	168	10	1, 168	215, 120	60, 700	30, 500	22, 200
Lind township.....	61	20, 029	13, 511	504	1, 172	1, 026	100	1, 296	181	1, 339	590, 500	207, 100	97, 650	67, 864
Logan Center township.....	45	24, 178	15, 108	410	2, 811	2, 549	65	1, 305	119	1, 751	732, 200	170, 500	80, 250	81, 530
Loretta township.....	56	22, 562	14, 082	493	1, 890	2, 568	137	1, 050	92	2, 250	710, 120	238, 090	118, 200	73, 245
Mekinock township.....	60	22, 419	14, 946	313	2, 099	2, 430	892	670	177	352	791, 720	165, 800	82, 900	58, 188
Michigan township.....	55	18, 450	12, 305	124	1, 775	2, 059	46	927	142	1, 072	618, 460	174, 650	80, 650	70, 150
Moraine township.....	44	20, 542	13, 150	424	1, 947	1, 338	250	1, 236	27	2, 170	588, 853	165, 050	81, 100	55, 632
Njagara township.....	48	21, 527	14, 562	128	1, 512	1, 815	392	1, 794	12	1, 312	731, 959	235, 445	110, 550	80, 235
Northwood township.....	75	25, 762	18, 368	235	2, 017	2, 795	823	669	254	601	1, 338, 000	331, 790	170, 150	124, 900
Oakville township.....	32	12, 084	7, 396	233	925	2, 036	17	733	116	1, 228	348, 900	112, 100	56, 800	24, 775
Pleasant View township.....	54	23, 770	18, 127	313	1, 425	2, 032	45	988	89	751	1, 008, 880	277, 500	125, 475	78, 115
Plymouth township.....	49	22, 977	15, 309	190	1, 332	3, 173	706	1, 179	59	1, 029	747, 600	192, 200	94, 250	67, 425
Rye township.....	24	13, 827	8, 691	465	490	2, 355	435	135	1, 256	378, 945	120, 900	56, 900	34, 200	
Strabane township.....	49	22, 818	14, 670	672	3, 280	1, 780	929	549	134	804	735, 680	181, 400	99, 850	79, 155
Turtle River township.....	50	15, 682	9, 636	279	929	1, 079	2, 064	308	413	954	564, 063	135, 745	67, 900	48, 845
Union township.....	69	23, 970	16, 875	592	1, 830	1, 742	178	1, 185	330	1, 238	1, 002, 400	257, 775	116, 050	82, 265
Walle township.....	86	25, 837	18, 538	324	2, 779	800	290	968	13	1, 825	1, 511, 000	433, 700	178, 800	124, 680
Washington township.....	63	21, 840	16, 271	676	1, 562	1, 564	41	532	381	913	1, 305, 305	463, 200	297, 050	141, 525
Wheatfield township.....	52	21, 172	15, 450	255	2, 457	1, 570	10	655	45	730	696, 400	182, 200	94, 600	53, 102
Grant County	1, 511	943, 415	399, 377	15, 145	9, 465	68, 572	6, 322	395, 244	2, 000	64, 690	15, 444, 668	3, 448, 544	1, 689, 308	2, 082, 142
Brisbane township.....	39	20, 649	11, 023	300	215	2, 171	5, 326	1	1, 613	398, 300	69, 700	35, 600	42, 190	
Buckskin township.....	40	18, 349	10, 002	210	195	1, 922	5, 175	50	1, 693	345, 200	83, 850	38, 250	74, 810	
Cannonball township.....	16	23, 258	5, 446	10	140	1, 182	14, 728	206	1, 092	233, 470	50, 400	23, 225	43, 800	
Carl township.....	39	18, 703	7, 415	292	158	678	236	6	121	289, 845	62, 485	42, 000	20, 510	
Carson township.....	48	21, 851	12, 554	45	569	2, 408	5, 999	4	272	644, 570	158, 700	82, 175	57, 953	
Cedar Butte township.....	11	8, 956	2, 087	47	220	1, 165	4, 010	747	69, 500	11, 325	4, 755	13, 150	13, 150	
Elm township.....	53	29, 195	13, 240	218	125	941	8, 045	15	581	570, 025	132, 400	63, 450	65, 780	
Fisher township.....	30	15, 410	6, 550	137	20	1, 455	7, 038	210	210	246, 130	57, 000	24, 375	36, 960	
Freda township.....	37	17, 958	7, 807	321	91	3, 790	3, 161	509	2, 339	322, 585	58, 650	27, 700	43, 700	
Hoaraut township.....	26	19, 103	7, 970	220	745	9, 650	9, 650	520	520	267, 200	69, 880	25, 900	35, 300	
Howard township.....	22	18, 010	6, 332	110	65	2, 065	8, 481	3	924	261, 280	54, 475	23, 900	58, 260	
Howe township.....	15	11, 555	4, 206	464	100	657	5, 746	382	382	121, 250	22, 000	9, 475	37, 165	
Janesburg township.....	26	18, 603	6, 071	160	29	235	9, 732	2, 385	2, 385	229, 406	39, 340	22, 115	38, 675	
Kreutz township.....	32	17, 580	7, 875	195	155	2, 085	6, 735	250	250	226, 180	69, 100	35, 500	52, 640	
Lark township.....	37	25, 673	11, 938	130	40	4, 566	6, 742	204	1, 952	427, 860	115, 000	49, 100	54, 350	
Leipzig township.....	48	23, 784	12, 747	548	625	4, 800	2, 384	992	1, 418	515, 985	136, 575	67, 400	76, 070	
Melville township.....	32	10, 648	8, 637	100	100	546	9, 950	215	215	327, 960	89, 500	49, 510	46, 925	
Minnota township.....	49	23, 082	12, 127	322	80	1, 634	8, 452	10	467	546, 368	136, 720	64, 930	75, 945	
Otter Creek township.....	29	14, 226	5, 380	504	50	640	7, 043	609	609	273, 625	73, 025	34, 300	28, 000	
Pretty Rock township.....	32	27, 736	9, 973	330	236	1, 693	13, 173	110	2, 337	414, 173	66, 165	32, 365	59, 900	
Raleigh township.....	37	20, 950	9, 525	246	362	1, 958	6, 652	160	1, 937	349, 709	79, 800	37, 330	49, 105	
Rock township.....	34	15, 957	7, 964	155	60	1, 224	5, 905	262	336	348, 979	71, 000	41, 150	47, 795	
Schultz township.....	27	10, 624	7, 589	125	65	802	22, 243	22	3, 390	297, 232	48, 284	19, 500	45, 125	
Shields township.....	45	43, 858	12, 562	465	175	4, 800	7, 633	22	3, 553	664, 285	135, 450	67, 375	65, 840	
Thain township.....	42	20, 645	10, 065	160	185	2, 094	7, 189	217	2, 063	366, 600	93, 400	51, 250	20, 675	

AGRICULTURE—NORTH DAKOTA

NUMBER OF FARMS, FARM ACREAGE, AND SPECIFIED FARM VALUES, BY COUNTIES AND MINOR CIVIL DIVISIONS: 1930—Continued

COUNTY AND MINOR CIVIL DIVISION	Number of farms April 1, 1930	ALL LAND IN FARMS, APRIL 1, 1930, CLASSIFIED ACCORDING TO USE IN 1929								SPECIFIED FARM VALUES, APRIL 1, 1930				
		All land in farms (acres)	Crop land			Pasture land			Wood-land not used for pasture (acres)	All other land in farms (acres)	Farm land and buildings (dollars)	All farm buildings (dollars)	Farmers' dwellings (dollars)	Farm implements and machinery (dollars)
			Crops harvested (acres)	Crop failure (acres)	Idle or fallow (acres)	Flow-able (acres)	Wood-land (acres)	All other (acres)						
Griggs County	941	438,240	267,449	10,111	44,831	22,624	2,872	50,398	685	37,270	12,346,242	3,338,930	1,623,325	1,946,210
Addis township.....	40	17,861	9,889	265	1,838	229	25	3,789	22	1,851	457,076	164,200	74,900	68,925
Ball Hill township.....	51	20,945	13,621	611	2,068	1,069	25	2,589	22	920	707,340	207,200	86,600	96,170
Bartley township.....	38	19,041	11,351	1,249	2,283	1,352	5	1,373	20	1,408	408,130	127,500	61,050	52,505
Broadview township.....	53	21,272	11,245	210	2,481	997	96	4,094	2	1,246	500,550	125,500	50,400	39,775
Bryan township.....	43	20,351	12,526	558	2,128	439	2	2,182	2	2,504	447,570	128,100	58,560	46,775
Clearfield township.....	40	22,632	14,660	490	2,785	1,044	15	1,847	3	1,788	672,043	129,600	50,800	65,695
Cooperstown township.....	51	24,806	14,752	1,219	3,930	1,607	21	1,645	1	1,631	933,695	227,400	97,700	102,675
Dover township.....	43	17,890	11,654	566	1,738	1,112	8	1,437	48	1,327	393,628	101,840	48,525	70,142
Greenfield township.....	56	23,683	14,698	744	2,904	1,435	25	1,594	1	1,702	650,455	189,200	90,660	67,800
Helena township.....	44	22,504	14,870	735	2,140	1,455	1	1,750	1	1,015	500,000	164,500	86,450	65,775
Kingsley township.....	39	21,699	13,541	460	1,733	1,112	1	1,519	1	1,159	715,550	149,300	65,400	67,750
Lenora township.....	45	21,368	14,851	70	1,733	1,112	1	1,519	1	1,068	829,795	176,610	90,100	64,785
Mabel township.....	48	23,474	16,019	482	2,741	1,455	5	1,594	60	1,950	721,615	169,100	87,000	60,690
Pilot Mound township.....	40	23,772	12,880	157	2,075	1,112	1	1,519	25	2,663	579,300	218,600	112,400	76,125
Romness township.....	51	21,995	11,718	212	2,022	1,112	1	1,519	25	2,857	721,535	183,300	93,860	78,000
Rosendal township.....	34	19,663	10,627	293	1,247	340	207	3,219	284	4,730	301,900	88,500	40,100	37,460
Sverdrup township.....	63	24,158	15,049	838	1,461	1,146	698	3,250	284	1,232	604,100	108,710	108,080	47,463
Tyrol township.....	58	24,494	15,475	280	2,466	1,440	438	2,565	188	3,268	683,735	237,000	116,200	75,720
Washburn township.....	45	21,347	13,679	418	2,014	1,526	50	2,626	188	568	734,890	208,000	101,300	75,240
Willow township.....	46	22,283	13,841	254	2,868	50	70	3,543		3,167	594,375	174,320	85,250	87,235
Hettinger County	1,087	686,417	374,537	13,348	23,732	105,022	1,780	134,080	297	51,621	15,019,985	3,108,530	1,478,575	2,230,905
Acme township.....	32	22,180	13,024	156	1,121	907	50	3,487		3,435	398,640	72,900	36,950	80,850
Alden township.....	31	20,171	11,401	195	1,199	4,426		2,564		584	547,500	115,900	50,630	96,170
Asby township.....	19	17,397	9,807	427	343	775		5,329		716	349,500	68,200	22,650	64,150
Baer township.....	24	23,652	11,552	442	235	3,835		6,915	30	643	454,850	100,700	45,650	65,900
Beary township.....	44	22,500	15,140	103	20	4,488		2,665	60	324	590,290	131,700	69,025	72,425
Black Butte township.....	26	22,160	10,549	1,129	850	4,421		2,615		688	468,000	88,000	43,050	71,900
Brittania township.....	31	22,364	11,871	599	393	3,288		5,535		778	469,100	94,000	50,850	64,800
Campbell township.....	30	19,444	10,113	403	1,471	1,236		4,672		1,549	328,125	68,600	35,110	60,240
Cannon Ball township.....	29	17,786	8,528	179	391	2,121	160	5,672		1,330	498,450	99,050	45,900	81,850
Castle Rock township.....	38	23,975	16,057	325	493	2,786		2,954		1,330	484,130	83,400	39,450	82,900
Chilton township.....	30	24,180	10,833	749	1,326	5,933	10	4,474		1,181	355,915	76,700	32,500	52,500
Clark township.....	35	18,191	10,238	182	1,049	77		5,484		739	359,700	65,530	30,810	55,575
Farina township.....	35	16,429	8,341	75	778	3,974	4	2,518		1,316	302,100	51,700	29,000	34,345
Havelock township.....	35	16,760	8,883	90	717	763	100	4,810	81	259	494,730	121,650	62,200	63,098
Highland township.....	41	21,836	13,623	143	540	2,333		4,269		784	659,650	96,600	45,775	66,700
Indian Creek township.....	33	24,189	11,991	230	650	6,165		4,277		1,103	618,620	119,800	58,950	95,495
Kennedy township.....	37	26,302	15,443	258	1,620	3,601		1,806	120	1,421	285,375	44,000	20,250	48,585
Kern township.....	21	15,043	7,558	868	410	2,790		4,288		3,021	434,670	103,400	51,900	40,200
Kunze township.....	41	21,158	9,961	249	1,089	2,580		5,541		899	392,500	79,300	33,550	78,350
Madison township.....	39	20,990	10,173	375	1,097	4,001		5,048		873	402,800	56,500	25,100	55,650
Merrill township.....	25	20,260	9,838	140	960	2,617	900	4,410		325	458,205	101,000	48,575	62,390
New England township.....	37	22,563	13,085	60	1,166	2,617		4,410		890	611,740	151,700	75,900	100,000
Rifle township.....	26	22,960	11,551	167	2,132	2,775		4,410		1,427	620,920	168,650	75,750	96,880
St. Croix township.....	30	26,293	13,883	567	1,108	3,562		5,752		355	401,610	72,050	34,500	49,480
Solon township.....	27	19,498	11,812	40	6,781	6,781		5,600		662	570,660	156,100	72,800	91,948
Strehlow township.....	60	23,081	10,912	452	548	1,879		5,832	6	1,061	420,650	56,800	27,450	55,585
Tapee Butte township.....	27	20,084	11,812	40	6,781	6,781		5,600		1,994	737,470	114,450	55,560	106,571
Wagendorf township.....	37	29,726	17,738	450	1,360	2,673		5,511		331	582,350	123,700	52,600	72,046
Township 134, range 93.....	31	21,367	11,608	628	395	4,061		4,344		1,004	307,500	90,800	46,000	59,500
Township 135, range 91.....	25	18,595	12,007	275	4,070	4,070		2,370		160	528,100	113,200	62,800	79,050
Township 135, range 92.....	41	22,971	11,732	247	128	6,100		5,933		575	485,505	111,800	49,400	61,360
Township 136, range 91.....	40	21,412	11,445	252	382	2,822								
Kidder County	1,165	743,874	358,168	11,984	31,440	74,963	711	140,575	1,489	128,594	12,144,273	2,630,910	1,289,825	1,589,037
Allen township.....	34	21,228	11,869	805	109	1,453		6,218		1,074	538,185	106,690	46,800	61,380
Atwood township.....	39	16,455	6,722	148	296	165		3,923	40	5,161	103,250	43,500	22,625	24,300
Baker township.....	40	22,583	11,191	480	430	290		6,612	3	3,557	306,920	97,975	52,340	46,745
Buckeye township.....	23	17,470	10,358	377	2,333	1,550	20	2,060	3	569	337,520	63,150	27,700	55,345
Bunker township.....	30	23,265	11,263	105	543	5,633		8,60	255	5,886	311,660	67,250	29,000	37,319
Chestina township.....	36	20,709	10,084	395	1,287	6,859	20	1,250	10	804	437,100	86,650	42,000	52,450
Crown Hill township.....	16	11,494	4,240	264	130	294		2,355		4,211	96,382	21,600	11,950	12,075
Crystal Springs township.....	24	13,720	6,414	409	1,115	25		3,015		2,761	215,350	50,800	29,450	31,400
Excelsior township.....	26	16,167	6,196	538		917		7,732		802	290,490	58,300	29,200	24,650
Fretlin township.....	28	15,718	5,703	318	520	1,670		3,372		5,535	143,200	28,825	12,450	42,475
Graf township.....	31	19,812	10,713	229	892	3,528		4,95		3,955	313,840	65,300	33,450	42,575
Haynes township.....	24	18,439	7,125	109	420	209		5,659		4,896	198,250	37,650	16,200	30,750
Lake Williams township.....	29	18,090	10,348	63	3,238	827		3,714		390	387,400	71,900	36,200	58,760
Manning township.....	40	25,035	15,161	778	640	4,815		5,466		7,075	401,331	110,750	49,810	44,815
Peace township.....	41	21,106	8,811	109	264	5,279		5,890	464	5,458	343,710	24,450	34,205	24,205
Petersville township.....	36	26,287	11,948	360	277	613		6,801		6,888	386,275	88,560	49,610	57,775
Pettibone township.....	31	20,628	10,197	190										

AGRICULTURE—NORTH DAKOTA

NUMBER OF FARMS, FARM ACREAGE, AND SPECIFIED FARM VALUES, BY COUNTIES AND MINOR CIVIL DIVISIONS: 1930—Continued

COUNTY AND MINOR CIVIL DIVISION	Number of farms April 1, 1930	ALL LAND IN FARMS, APRIL 1, 1930, CLASSIFIED ACCORDING TO USE IN 1929								SPECIFIED FARM VALUES, APRIL 1, 1930				
		All land in farms (acres)	Crop land			Pasture land			Wood-land not used for pasture (acres)	All other land in farms (acres)	Farm land and buildings (dollars)	All farm buildings (dollars)	Farmers' dwellings (dollars)	Farm implements and machinery (dollars)
			Crops harvested (acres)	Crop failure (acres)	Idle or fallow (acres)	Flow-able (acres)	Wood-land (acres)	All other (acres)						
La Moure County	1,521	673,690	404,678	59,095	39,621	56,615	1,108	63,169	1,041	48,543	10,378,225	5,007,605	2,226,590	2,221,650
Adrian township.....	47	21,605	13,458	1,836	1,036	2,093	90	2,213	881	608,050	163,100	72,700	77,050
Badger township.....	46	22,034	14,686	930	2,038	3,166	10	694	510	723,845	167,400	88,500	52,985
Black Loam township.....	50	21,886	10,567	4,543	778	1,480	2,649	58	1,783	565,000	173,400	78,000	71,650
Bluebird township.....	49	21,900	15,176	225	735	1,537	1,721	2,596	559,700	112,600	82,800	81,180
Dean township.....	44	22,290	14,127	926	1,185	1,936	3,059	3	1,084	891,790	186,180	80,450	64,175
Gladstone township.....	59	21,665	8,899	6,818	1,294	1,356	2,361	71	1,316	530,600	149,000	68,100	67,200
Glen township.....	46	20,195	12,005	865	349	895	125	3,063	2,906	410,300	78,900	40,000	58,900
Glenmore township.....	54	19,272	12,610	537	1,712	1,646	1,400	20	1,647	573,390	83,690	40,850	64,700
Golden Glen township.....	29	22,867	15,516	965	1,011	2,749	70	1,750	135	671	749,285	206,120	85,000	90,273
Grand Rapids township.....	31	20,015	7,880	6,249	885	205	10	3,962	854	636,205	169,500	77,900	57,475
Grandview township.....	50	21,112	6,104	9,292	1,225	467	25	3,365	694	626,785	157,450	74,275	64,910
Greenville township.....	53	21,830	14,172	313	2,247	1,927	9	1,294	35	1,523	817,040	242,700	106,200	79,285
Henrietta township.....	48	22,528	14,500	1,763	1,601	2,643	5	1,019	52	885	785,600	215,275	85,250	68,060
Kennison township.....	42	15,564	11,245	525	1,242	2,208	572	772	457,200	148,500	63,550	54,350
Litchville township.....	57	21,333	14,193	603	2,104	1,448	5	1,821	66	1,093	550,500	156,400	70,700	65,425
Mikkelsen township.....	36	19,810	13,901	703	1,283	1,309	2,534	401,300	109,300	53,700	56,150
Nora township.....	44	21,067	13,553	795	2,300	1,020	10	2,359	49	1,101	648,595	165,275	75,225	76,940
Norden township.....	37	23,502	14,171	290	435	744	4,329	3,533	723,900	153,160	81,350	78,100
Ovid township.....	46	21,326	11,590	2,598	1,820	1,746	15	1,756	35	2,275	625,500	189,200	71,300	69,250
Pearl Lake township.....	36	20,691	13,801	2,713	2,289	1,290	140	2,371	14	1,043	559,520	170,800	62,250	61,625
Pomona View township.....	47	19,314	13,474	81	895	145	2,837	36	1,832	506,600	114,900	87,250	55,760
Prairie township.....	66	20,832	14,935	715	654	2,892	15	2,837	1,228	720,860	191,000	96,300	66,315
Raney township.....	50	20,240	12,833	1,058	296	1,039	2,698	2,418	428,200	92,200	44,000	41,900
Ray township.....	47	23,128	15,204	710	795	721	3,688	119	1,669	543,890	122,100	87,100	71,670
Roscoe township.....	53	21,046	9,088	4,385	1,297	4,721	156	826	102	471	513,860	137,125	61,200	74,922
Russell township.....	60	22,920	15,555	1,045	1,080	3,293	2	2,837	1,944	714,260	202,600	94,400	111,725
Ryan township.....	40	15,542	9,912	390	1,075	860	30	2,119	2	1,164	452,778	123,850	64,750	47,270
Saratoga township.....	58	21,787	12,326	3,072	1,066	3,005	146	1,205	10	927	691,650	184,650	88,400	88,400
Sheridan township.....	51	21,133	13,221	2,283	1,583	2,784	49	1,133	27	1,053	891,240	166,550	73,600	73,640
Swede township.....	58	24,916	13,613	1,008	2,077	881	10	3,681	60	3,586	648,000	180,100	73,550	81,700
Wano township.....	46	18,902	11,439	532	1,203	3,559	155	593	150	1,331	602,790	189,400	75,100	90,570
Willowbank township.....	38	20,360	13,686	1,345	1,243	906	30	2,796	354	613,320	134,800	48,900	62,285
Logan County	1,076	607,106	335,138	3,063	4,695	65,284	865	184,927	642	52,611	13,551,306	2,431,825	1,265,545	1,277,498
Bryant township.....	40	23,111	15,460	60	236	4,890	42	1,760	697	598,240	108,700	60,025	73,775
Cokato township.....	28	21,398	9,004	111	430	220	5,805	3,823	404,565	84,200	26,200	38,450
Finn township.....	48	20,299	11,737	189	111	220	7,475	537	395,687	69,600	24,475	52,325
Glendale township.....	32	19,984	9,455	12	620	4,058	20	5,493	736	443,700	77,400	28,450	29,250
Gutschmidt township.....	56	23,851	13,998	52	175	250	8,476	880	446,020	83,220	28,850	64,075
Haag township.....	54	23,128	13,763	363	95	3,244	50	2,715	2,898	648,990	93,650	53,100	48,340
Johannesdale township.....	33	19,205	10,138	260	120	335	415	4,418	3,519	558,100	108,400	62,500	49,350
Kroeber township.....	31	16,904	11,692	239	95	2,823	1,933	192	438,275	82,600	35,100	44,675
Red Lake township.....	37	31,861	9,859	210	75	1,679	15,712	4,316	590,300	87,175	42,350	32,915
Richville township.....	32	21,189	14,465	85	220	1,790	218	4,621	390	509,980	90,400	44,650	38,095
Sealy township.....	34	18,200	10,389	128	260	4,346	5,290	129	769	452,749	87,500	47,560	42,300
Shell Butte township.....	46	26,672	17,443	34	47	2,765	40	5,294	399	672,825	123,600	63,700	48,955
Starkey township.....	43	22,342	13,355	70	322	603	4,531	10	3,273	651,460	142,800	77,650	67,460
Wegol township.....	35	23,922	16,116	17	60	2,400	5,466	173	672,620	109,600	54,550	42,810
Township 133, range 68.....	39	21,645	11,420	127	115	320	5,265	4,596	473,615	69,300	31,300	37,600
Township 133, range 69.....	42	19,005	11,313	10	100	260	7,160	162	407,300	73,725	34,965	32,260
Township 133, range 70.....	36	19,521	10,859	73	7,833	1,086	453,910	84,400	46,900	42,225
Township 133, range 72.....	42	22,774	14,617	110	5,888	2,109	673,900	136,800	72,650	62,125
Township 134, range 67.....	46	22,163	12,882	8	245	8,282	678	473,160	76,175	38,100	44,250
Township 134, range 68.....	45	22,639	11,739	53	156	1,000	5,321	71	4,269	476,182	77,325	38,650	47,600
Township 134, range 69.....	36	19,379	11,365	20	4	957	5,391	264	1,408	429,780	77,800	29,080	47,700
Township 134, range 70.....	39	23,394	11,031	146	257	300	7,226	3,104	520,165	83,600	42,550	49,867
Township 135, range 68.....	34	27,354	11,942	95	279	1,776	3,868	100	3,369	421,790	66,600	28,900	42,390
Township 135, range 69.....	21	14,800	8,996	50	30	1,223	3,634	47	929	251,480	40,250	24,600	24,950
Township 135, range 70.....	27	17,482	8,635	150	2,597	4,092	2,008	260,132	44,300	20,000	20,850
Township 136, range 71.....	27	20,858	6,792	270	230	4,844	40	6,914	1,708	311,960	60,225	22,425	34,000
Township 136, range 68.....	54	24,325	14,381	180	248	3,063	40	4,943	1,530	490,290	105,230	47,300	60,716
Township 136, range 69.....	38	21,085	12,258	287	160	2,873	4,286	1,221	478,155	90,650	46,125	52,400
McHenry County	2,143	1,089,730	631,348	9,778	51,702	68,082	14,610	142,698	6,602	64,673	21,590,776	5,349,382	2,646,521	3,060,546
Anamosce township.....	64	22,633	16,442	186	618	3,330	478	1,732	380	767	668,980	214,400	96,600	80,700
Balfour township.....	48	19,136	14,453	167	412	969	250	1,577	1,293	536,200	157,350	89,400	90,420
Bantry township.....	42	22,343	16,027	75	386	1,328	30	2,372	61	1,864	399,070	80,350	36,260	57,675
Berwick township.....	39	19,631	13,122	1,137	1,654	2,324	70	1,124	408,470	87,200	41,650	58,525
Brown township.....	48	19,453	12,958	428	1,489	1,664	66	2,626	35	787	510,670	124,840	60,100	83,100
Bjornson township.....	51	20,316	11,867	238	1,503	208	3,871	106	2,324	471,200	122,100	62,900	64,100
Clottonwood Lake township.....	31	16,605	11,039	840	422	1,330</								

AGRICULTURE—NORTH DAKOTA

NUMBER OF FARMS, FARM ACREAGE, AND SPECIFIED FARM VALUES, BY COUNTIES AND MINOR CIVIL DIVISIONS: 1930—Continued

COUNTY AND MINOR CIVIL DIVISION	Number of farms April 1, 1930	ALL LAND IN FARMS, APRIL 1, 1930, CLASSIFIED ACCORDING TO USE IN 1929									SPECIFIED FARM VALUES, APRIL 1, 1930			
		All land in farms (acres)	Crop land			Pasture land			Wood-land not used for pasture (acres)	All other land in farms (acres)	Farm land and buildings (dollars)	All farm buildings (dollars)	Farmers' dwellings (dollars)	Farm implements and machinery (dollars)
			Crops harvested (acres)	Crop failure (acres)	Idle or fallow (acres)	Flow-able (acres)	Wood-land (acres)	All other (acres)						
McHenry County—Continued.														
Mouse River township.....	49	21,791	12,135	352	529	1,389	304	0,028	315	739	428,210	115,700	55,480	53,730
Newport township.....	38	19,861	10,868	95	2,027	1,375	768	4,053	539	440	448,120	97,800	60,050	42,800
Normal township.....	34	13,286	7,685	173	1,108	1,358	969	1,014	1	1,382	202,100	49,900	27,900	24,833
North Prairie township.....	58	25,049	18,071	296	3,119	1,852	9	329	70	1,444	696,284	163,640	77,000	113,176
Norwich township.....	50	21,073	15,593	110	466	1,981	1	1,409	1	3,510	409,160	105,400	46,450	78,750
Odin township.....	46	22,725	15,028	164	628	1,852	17	1,718	2	1,682	584,780	117,150	59,000	64,720
Olivia township.....	43	22,368	14,760	353	2,044	986	3	2,538	2	1,182	448,920	118,835	54,225	56,700
Pratt township.....	42	21,039	14,963	190	1,500	2,974	10	205	15	1,794	432,500	132,400	56,700	68,000
Riga township.....	34	14,120	5,500	221	1,408	1,836	140	4,051	100	1,112	134,600	47,200	25,450	14,285
Round Lake township.....	31	15,617	8,935	173	450	1,482	110	3,355	1	1,078	279,100	97,000	48,050	36,200
Salme township.....	36	18,868	11,586	435	1,954	2,163	10	1,541	161	1,145	308,000	79,850	39,100	49,160
Schiller township.....	66	25,768	19,680	374	787	1,882	1	1,977	1	1,185	555,990	173,850	81,090	53,965
Spring Grove township.....	60	20,723	15,516	91	873	1,309	3,727	22	22	1,229	579,130	187,025	74,000	69,800
Strega township.....	48	19,794	13,347	134	1,195	2,514	1	1,445	20	1,087	467,360	101,840	58,900	53,490
Velva township.....	38	24,314	13,448	118	1,550	2,078	1,137	4,957	43	983	595,560	169,400	80,950	93,455
Village township.....	25	17,738	10,375	329	2,500	953	3,950	1	1,001	228,880	55,000	27,450	47,050	
Voltaire township.....	46	22,244	14,584	457	2,300	1,830	30	1,621	1	1,471	474,970	118,150	60,850	74,280
Willow Creek township.....	50	22,460	13,214	239	1,943	1,164	253	3,877	291	1,539	506,810	111,900	58,600	69,370
Township 154, range 75.....	24	15,412	9,028	15	420	104	124	4,520	40	1,690	72,400	35,937	18,000	22,350
Township 154, range 76.....	17	12,520	4,295	15	420	140	140	3,879	45	3,811	112,400	55,580	15,565	9,775
Township 155, range 76.....	12	5,985	2,360	10	70	1,498	715	2,753	45	687	300,100	62,300	33,900	19,600
Township 155, range 77.....	25	21,040	5,152	10	70	1,601	20	11,025	415	2,155	112,000	24,200	11,300	10,375
Township 155, range 78.....	14	7,240	2,853	335	447	1,601	20	485	15	1,484	112,000	24,200	11,300	10,375
Township 157, range 75.....	24	19,023	5,770	875	650	2,898	1,178	5,750	515	1,687	243,450	40,365	22,300	33,585
Township 157, range 76.....	22	13,832	4,877	229	951	2,013	290	4,423	400	628	178,105	37,875	22,300	13,600
Township 157, range 77.....	45	25,326	16,110	85	941	1,622	20	2,832	6	3,670	441,880	109,420	62,350	71,627
Township 158, range 76.....	22	15,280	5,319	185	168	1,651	1,922	3,982	70	1,283	201,100	39,600	16,175	18,175
McIntosh County.....	1,101	590,756	332,278	3,856	11,958	85,660	1,487	101,214	798	43,805	15,875,571	2,657,189	1,343,805	1,422,519
Springfield township.....	39	19,922	11,789	496	962	3,899	124	1,712	40	930	528,834	111,900	60,450	65,455
Youngtown township.....	26	16,385	10,466	40	540	4,000	120	3,100	370	2,279	497,780	78,500	43,950	43,700
Township 129, range 67.....	41	21,800	11,906	42	360	3,731	1	3,112	370	2,151	456,100	66,370	28,045	42,296
Township 129, range 68.....	50	23,780	13,072	295	248	2,493	2	5,611	5	2,511	657,030	143,000	80,950	74,725
Township 129, range 69.....	41	20,115	11,116	70	70	5,420	5	7,046	5	953	504,450	112,775	59,900	50,930
Township 129, range 70.....	35	19,053	11,609	206	160	918	167	5,572	10	351	593,415	100,000	60,450	54,170
Township 129, range 71.....	37	20,336	12,364	73	118	5,699	1,733	4,021	27	422	608,335	93,600	60,300	43,465
Township 129, range 72.....	47	21,036	12,696	50	73	4,911	2,895	5,887	27	531	642,125	105,520	60,300	53,850
Township 129, range 73.....	40	22,055	12,501	50	2,229	8,817	5,681	6,987	697	609	696,380	100,700	48,150	70,030
Township 130, range 67.....	41	21,518	12,130	8	155	2,398	40	6,178	609	609	418,900	76,600	32,950	53,325
Township 130, range 68.....	40	18,296	11,064	75	75	4,108	57	3,994	57	3,994	533,140	77,165	35,085	46,770
Township 130, range 69.....	40	18,186	10,258	100	100	2,075	235	4,097	1,435	4,735	464,560	88,550	36,350	28,575
Township 130, range 70.....	32	18,132	10,326	165	165	2,015	262	2,851	10	2,851	518,700	83,200	37,800	29,400
Township 130, range 71.....	46	22,171	14,193	179	179	5,005	2,387	2,387	10	397	754,720	115,700	64,800	69,900
Township 130, range 72.....	38	22,613	14,421	343	343	4,582	3,656	2,911	356	717	717,365	106,050	54,350	53,844
Township 130, range 73.....	34	18,906	10,366	108	2,478	495	4,764	10	685	534,030	77,175	46,600	52,955	
Township 131, range 69.....	41	20,591	12,160	50	50	2,806	5,025	5,025	5,025	5,025	464,300	79,600	36,350	61,840
Township 131, range 70.....	43	23,571	12,532	175	360	4,595	841	5,068	604,929	94,349	49,050	40,615	46,825	
Township 131, range 71.....	36	20,900	10,411	100	20	4,276	125	1,400	4,508	449,640	69,550	34,900	24,815	
Township 131, range 72.....	36	19,280	9,707	100	100	6,636	110	2,837	452,150	88,900	42,700	37,000	40,815	
Township 131, range 73.....	43	21,612	13,377	80	90	385	90	5,653	110	1,827	618,525	104,400	57,900	59,500
Township 131, range 74.....	47	21,838	13,223	170	270	224	72	5,804	65	2,010	755,570	108,600	57,900	84,300
Township 131, range 75.....	43	26,161	15,151	1,079	1,843	399	299	7,116	573	811	811,250	129,200	64,800	32,850
Frac. township 132, range 65.....	34	21,061	11,073	100	50	6,234	2,236	1,368	161	1,368	369,525	55,400	54,400	47,470
Frac. township 132, range 69.....	41	20,697	13,413	100	220	4,024	800	1,989	151	1,989	512,875	80,495	39,325	30,600
Frac. township 132, range 70.....	25	20,144	6,822	95	410	5,573	524	8,658	10	4,140	321,770	108,200	57,900	52,010
Frac. township 132, range 72.....	40	19,121	13,033	95	420	8,099	115	115	300	877,910	108,200	57,900	41,710	
Frac. township 132, range 73.....	35	20,440	11,199	307	420	8,099	115	115	300	801,263	100,800	58,900	41,710	
McKenzie County.....	1,732	1,310,937	358,437	9,970	72,698	78,412	10,228	493,808	5,688	180,916	12,653,773	2,754,130	1,416,870	2,847,944
Alex township.....	39	24,533	12,409	560	2,190	5,398	1,280	2,610	60	2,610	383,520	67,875	35,250	87,925
Antelope Creek township.....	32	15,565	7,398	127	1,625	915	190	2,607	2,763	2,763	238,760	56,500	30,180	93,550
Arnegard township.....	58	26,229	15,356	115	2,843	2,037	19	2,382	61	3,480	555,100	120,425	59,800	123,062
Bear Den township.....	35	53,358	7,847	307	1,708	1,115	125	40,554	61	2,241	302,270	42,500	16,950	48,575
Blue Butte township.....	31	24,313	8,107	454	1,577	1,585	10	10,167	0	5,367	264,200	66,330	31,075	71,065
Charbon township.....	36	23,425	9,830	185	2,395	1,200	45	8,145	87	2,585	300,600	68,150	41,650	53,075
Cherry township.....	39	21,270	6,790	156	1,871	1,588	45	5,105	87	2,585	240,370	56,950	31,150	40,985
Elk township.....	35	21,347	7,966	155	2,195	480	100	5,105	165	5,503	263,060	54,700	27,200	61,875
Elm Tree township.....	43	24,880	11,387	840	1,720	355	100	10,881	165	3,932	305,300	58,400	29,775	82,500
Elsworth township.....	40	23,804	10,717	204	3,181	3,759	84	11,271	4	4,588	345,000	57,025	26,925	76,586
Farland township.....	36	25,531	8,679	90	1,921	914	550	10,280	139	2,958	302,184	75,250	33,000	64,130
Grail township.....	39	26,074	5,460	400	756	440	100	25,544	3,374	3,374	236,840	30,235	1	

AGRICULTURE—NORTH DAKOTA

463

NUMBER OF FARMS, FARM ACREAGE, AND SPECIFIED FARM VALUES, BY COUNTIES AND MINOR CIVIL DIVISIONS: 1930—Continued

COUNTY AND MINOR CIVIL DIVISION	Number of farms April 1, 1930	ALL LAND IN FARMS, APRIL 1, 1930, CLASSIFIED ACCORDING TO USE IN 1929								SPECIFIED FARM VALUES, APRIL 1, 1930				
		All land in farms (acres)	Crop land			Pasture land			Wood-land not used for pasture (acres)	All other land in farms (acres)	Farm land and buildings (dollars)	All farm buildings (dollars)	Farmers' dwellings (dollars)	Farm implements and machinery (dollars)
			Crops harvested (acres)	Crop failure (acres)	Idle or fallow (acres)	Plow-able (acres)	Wood-land (acres)	All other (acres)						
McKenzie County—Continued.														
Twin Valley township.....	108	52,566	17,616	342	4,102	6,572	1,207	15,058	1,172	6,407	764,464	206,605	112,835	164,622
Wilbur township.....	35	19,177	5,621	71	1,361	212	95	6,410	10	5,457	252,300	38,925	22,865	47,220
Yellowstone township.....	105	20,104	10,137	509	699	550	1,851	3,751	1,103	1,504	774,800	230,090	128,995	98,005
Township 145, range 103.....	5	4,220	339					1,780		2,101	21,340	7,250	3,900	4,600
Township 146, range 102 (pt.).....	5	4,280	200		500	529		1,770		1,290	13,280	2,800	1,500	3,500
Township 146, range 103.....	6	5,054	1,062	100	320			2,500		1,072	36,200	8,000	3,000	15,100
Township 147, range 102 (pt.).....	10	5,920	1,014		98	587		1,515		2,706	35,960	12,000	7,650	8,550
Township 147, range 103.....	6	7,730	2,010	100	396	309		3,789		1,135	34,920	5,750	3,000	15,800
Township 147, range 104.....	10	17,880	2,444	224	112	109		12,501		2,199	169,500	18,400	12,250	24,200
Township 148, range 100 (pt.).....	17	9,656	4,001	282	485	1,463	50	1,008	87	2,277	93,400	18,550	11,000	36,450
Township 148, range 102.....	6	3,737	1,520		280	405		685		847	17,685	3,800	2,350	13,900
Township 148, range 103.....	15	17,529	2,670	50	1,197			11,106		2,446	70,135	15,100	6,700	16,250
Township 148, range 104.....	4	9,360	922	70	224	135		7,440		568	39,800	9,900	4,900	1,600
Township 149, range 97.....	7	8,680	760		415	1,100		4,000		2,345	52,260	12,300	9,100	6,200
Township 149, range 98.....	38	18,570	6,687	30	979	707	30	3,090	5	7,072	200,580	99,129	32,850	56,125
Frac. township 149, range 104.....	15	11,711	2,027	28	375	1,356	286	7,053	166	440	92,320	22,000	13,523	10,840
Township 150, range 103.....	18	17,820	3,476	10	1,465	3,129		8,025		1,724	117,340	13,100	7,750	13,325
Frac. twp. 150, r. 104 (pt.).....	9	7,172	1,068		320	610	90	2,765	140	2,179	66,300	13,500	7,100	10,850
Township 151, range 95 (pt.).....	34	17,577	5,048	205	957	1,741	20	8,158	5	1,443	170,850	33,280	14,950	35,060
Township 151, range 97.....	29	18,403	4,674	100	585	2,647		8,516		1,881	135,710	19,750	11,670	28,525
Township 152, range 97.....	19	18,326	4,405	60	553	80		12,885		341	169,810	41,550	22,450	31,980
Township 152, range 99.....	10	13,670	3,785	57	545	480	30	7,510		1,253	95,270	26,875	11,440	17,260
Township 152, range 100 (pt.).....	9	35,555	3,181		440	1,663	10	30,294		107	68,700	17,450	8,700	8,100
Township 153, range 96.....	13	9,294	1,621	198	116	521	985	5,166		687	43,440	8,050	4,200	6,625
Township 154, range 96 (pt.).....	6	6,645	1,039	67		367		4,755		417	29,000	2,150	650	4,150
Fort Berthold Indian Reservation (pt.) ¹	8	2,871	1,384	45	100	25	688	412		217	38,900	9,665	6,475	14,530
All other minor civil divs. (7).....	8	10,615	1,002	40	343	10	135	8,285		790	43,075	9,850	6,450	2,900
McLean County².....	2,389	1,224,889	707,691	33,637	61,109	91,653	14,343	208,518	5,377	102,599	26,269,322	5,716,496	2,780,766	3,908,817
Amundsville township.....	49	19,010	12,396	864	1,287	1,981	59	1,073	74	1,176	472,500	113,250	61,700	81,150
Andrews township.....	39	15,233	6,458	252	770	282	200	3,298	115	3,768	236,300	69,500	30,750	26,175
Aurena township.....	42	22,032	9,792	270	655	1,347		8,939		6,029	327,600	66,910	34,875	55,225
Blackwater township.....	49	23,365	12,475	4,025	1,802	1,501	81	2,232	45	1,204	529,071	110,900	47,650	125,500
Blue Hill township.....	48	22,362	14,045	135	820	90	300	4,356	3	2,611	442,050	92,800	49,200	74,800
Buffalo Lake township.....	49	24,877	15,792	216	485	982	645	4,746	120	891	818,315	161,850	81,225	106,591
Butte township.....	34	17,105	7,902	160	626	505	240	3,715		3,937	272,260	67,140	34,365	42,375
Byersville township.....	41	20,638	11,197	70	1,027	54		4,427	250	3,613	380,060	88,500	41,425	58,500
Creemerville township.....	45	24,448	15,694	487	1,902	543		2,854	124	2,845	557,430	89,900	43,075	80,840
Deepwater township.....	51	21,868	15,114	723	1,814	681	390	1,82	390	2,624	496,200	118,200	57,150	100,800
Dogden township.....	41	19,186	11,612	310	1,205	3,861		1,335	381	1,682	342,870	90,750	34,600	24,450
Douglas township.....	40	18,507	11,593	297	1,828	1,256		1,739	50	1,764	524,900	109,420	47,650	65,300
Economy township.....	64	27,326	17,699	415	3,228	2,010		3,013	180	928	696,025	161,200	84,500	93,185
Emmett township.....	41	23,305	13,308	425	835	1,241	140	4,878		2,800	484,730	129,900	60,100	127,750
Gate township.....	42	20,427	10,626	3,559	2,395	1,001	180	1,721		945	443,700	98,850	42,750	66,758
Greatstone township.....	48	24,248	13,303	248	1,563	685		4,676		2,773	512,000	78,900	40,450	42,630
Heaton township.....	23	16,751	6,721	450	469	2,168	37	6,296		700	268,060	42,450	16,125	16,650
Horseshoe Valley township.....	30	13,052	5,485	165	361	100		3,538		3,403	186,270	51,600	25,000	32,900
Lake Williams township.....	33	20,201	13,103	25	345	3,723		1,775		1,964	335,200	95,850	42,800	38,900
Linder township.....	34	17,844	10,939	87	647	3,452	60	1,293	19	1,874	391,900	104,100	44,680	56,395
Longleaf township.....	38	22,265	16,315		438	2,915		1,923		1,374	825,100	164,000	77,800	107,100
Loquemon township.....	54	25,891	15,891	723	3,040	4,259	61	3,280		2,646	528,585	93,225	44,175	100,580
McJannet township.....	32	19,043	11,189	190	677			4,443		1,294	367,000	77,300	42,750	52,600
Malcolm township.....	48	21,270	13,075	190	710	869	10	3,611		2,216	399,510	107,765	52,550	64,530
Mercer township.....	28	16,279	6,598	20	85	2,616		5,939	370	631	274,900	64,050	42,175	25,750
Otis township.....	36	16,090	8,026	322	824	887	1	3,796		2,724	278,500	81,850	39,600	49,075
Platt township.....	40	20,831	9,857	2,150	1,717	2,616		3,587		904	414,200	90,250	46,750	63,655
Poplar township.....	45	22,188	12,459	1,027	2,065	971		2,748	16	2,900	393,150	91,450	43,000	56,350
Rosegen township.....	51	24,244	16,694	768	2,467	833		1,885		1,697	612,950	137,075	60,575	131,072
Rosemont township.....	44	20,114	13,640	264	1,056	1,236		2,849		1,089	591,458	95,100	43,125	84,303
St. Mary township.....	41	21,557	13,319	360	1,939	1,634	5	3,694	232	1,094	502,250	113,200	54,000	93,850
Snake Creek township.....	34	18,710	11,754	383	530	968		2,904		2,171	370,950	91,600	38,100	43,200
Snow township.....	48	24,306	14,059	299	291	1,714	40	6,225	290	1,388	605,315	107,200	57,325	65,965
Turtle Lake township.....	42	21,282	13,403	130	240	2,671		3,060	210	1,438	406,435	118,700	60,900	74,945
Underwood township.....	47	25,371	16,770	80	1,675	2,873		2,602	144	1,167	682,360	154,215	75,635	80,325
Victoria township.....	36	18,932	13,848		480	1,900		1,018		1,686	423,700	87,250	34,425	79,275
Wise township.....	28	15,954	9,049	30	27	2,566	8	3,584		690	245,840	59,000	31,300	29,050
Township 143, range 80.....	47	23,762	11,983	149	672	169	57	9,531		1,201	381,102	67,150	41,525	45,870
Township 143, range 81 (pt.).....	18	12,784	6,171	145	652	476	830	2,543		1,967	249,595	55,000	24,400	26,600
Frac. twp. 144, r. 81 (pt.).....	27	20,643	10,334	116	415	2,489	280	5,356	330	1,403	475,500	85,700	40,000	54,160
Frac. twp. 144, r. 82 (pt.).....	19	8,066	4,834		435	305	1,915	150		427	223,400	48,900	25,050	22,750
Frac. twp. 144, r. 83 (pt.).....	29	14,379	6,846		75	1,550	1,767	3,569	290	522	352,610	76,800	32,900	28,400
Frac. twp. 144, r. 84 (pt.).....	7	4,690	1,738		420	1,260	90	875		305	83,000	16,100	9,400	8,400
Township 145, range 79.....	32	21,971	13,108		1,597	1,701		6,348		287	366,150	68,800</		

NUMBER OF FARMS, FARM ACREAGE, AND SPECIFIED FARM VALUES, BY COUNTIES AND MINOR CIVIL DIVISIONS: 1930—Continued

COUNTY AND MINOR CIVIL DIVISION	Number of farms April 1, 1930	ALL LAND IN FARMS, APRIL 1, 1930, CLASSIFIED ACCORDING TO USE IN 1929									SPECIFIED FARM VALUES, APRIL 1, 1930			
		All land in farms (acres)	Crop land			Pasture land			Wood-land not used for pasture (acres)	All other land in farms (acres)	Farm land and buildings (dollars)	All farm buildings (dollars)	Farmers' dwellings (dollars)	Farm implements and machinery (dollars)
			Crops harvested (acres)	Crop failure (acres)	Idle or fallow (acres)	Flow-able (acres)	Wood-land (acres)	All other (acres)						
Mercer County	1,030	608,122	258,958	3,293	9,377	39,272	6,255	275,499	2,195	13,272	13,852,996	2,668,148	1,274,581	1,727,856
Hausler township.....	15	16,900	3,825	31	144	4,122	285	8,257	20	216	252,880	33,200	17,600	18,250
Kessler township.....	37	19,320	7,919	250	301	842	10,039	169	544,200	169	544,200	77,350	32,300	67,850
Township 141, range 90.....	27	22,383	7,632	248	270	2,500	146	11,011	578	422,685	100,350	48,700	69,100	
Township 142, range 88.....	30	21,508	7,917	66	161	682	20	12,464	198	366,746	76,450	33,150	62,800	
Township 142, range 89.....	17	21,243	4,859	269	221	1,043	110	14,592	118	263,405	31,800	12,050	38,250	
Township 142, range 90.....	13	26,652	4,205	405	3,720	548	17,061	63	306,864	48,200	22,500	40,000		
Township 143, range 89.....	15	21,978	8,298	11	180	957	21	12,052	455	432,590	73,225	41,200	51,616	
Township 143, range 90.....	35	11,748	5,979	24	160	160	6,396	4	202,180	28,000	12,050	20,765		
Township 143, range 91.....	19	27,280	7,340	258	175	175	19,375	112	383,400	50,470	23,450	40,250		
Township 143, range 92.....	24	27,280	7,340	258	175	175	19,375	112	383,400	50,470	23,450	40,250		
Frac. twp. 144, r. 84 (pt.).....	17	9,435	5,204	24	140	297	349	5,132	16	273	215,075	95,650	40,500	45,875
Township 144, range 85.....	32	19,834	7,392	150	112	2,067	10	9,475	618	489,250	121,600	62,000	74,930	
Township 144, range 86.....	44	16,405	8,514	40	150	2,272	80	3,847	442	790	494,640	109,100	43,250	40,180
Township 144, range 87.....	46	16,213	7,617	424	454	6,263	50	6,065	10	760	542,000	109,100	43,250	40,180
Township 144, range 88.....	45	22,878	9,681	200	1,000	2,517	60	8,737	683	613,015	89,050	45,350	64,475	
Township 144, range 89.....	28	19,500	9,378	20	200	359	8,630	20	913	428,985	85,950	41,600	51,300	
Township 144, range 90.....	30	22,109	7,935	135	264	154	13,370	250	260	495,700	79,000	42,200	34,115	
Township 144, range 91.....	19	10,108	4,725	382	220	1,100	3,974	71	508	285,500	56,800	25,400	37,800	
Township 145, range 85.....	50	21,545	12,566	124	415	544	8,213	40	68	3,974	501,860	138,400	64,950	98,950
Township 145, range 86.....	48	23,429	12,782	124	415	544	8,213	40	68	3,974	501,860	138,400	64,950	98,950
Township 145, range 87.....	50	22,225	14,157	50	425	1,249	5,968	40	235	733,450	128,500	59,900	75,900	
Township 145, range 88.....	37	21,011	9,670	111	475	733	9,829	416	316	706,880	137,045	76,700	78,910	
Township 145, range 89.....	44	21,360	11,255	175	418	592	7,910	194	104	573,450	107,000	65,150	52,778	
Township 145, range 90.....	43	26,802	13,086	145	307	677	11,303	1,284	1,284	687,925	179,400	86,000	77,590	
Township 146, range 85.....	40	19,013	10,107	72	270	2,810	187	5,306	758	284	607,018	104,200	48,325	85,050
Township 146, range 86.....	44	22,323	11,356	15	154	851	100	7,305	290	184	642,265	112,105	59,800	75,169
Township 146, range 87.....	40	21,135	11,569	714	1,033	140	6,734	154	154	390,425	51,725	33,700	45,276	
Township 146, range 88 (pt.).....	29	15,960	8,283	29	330	140	290	7,987	1,050	343,040	80,600	32,600	52,400	
Township 146, range 89 (pt.).....	30	16,530	6,988	10	221	284	5,416	1,463	1,463	373,840	73,450	34,300	46,380	
Township 146, range 90 (pt.).....	33	17,044	8,901	242	182	610	282	2,156	540	81	171,130	19,500	10,850	15,656
Township 147, range 84 (pt.).....	9	8,076	3,244	16	40	469	1,350	3,434	220	260,220	46,650	19,000	33,725	
Township 147, range 85 (pt.).....	16	9,070	4,847	40	350	170	405	3,788	24	141,685	18,200	8,200	13,850	
Township 147, range 86 (pt.).....	5	6,233	1,536	40	315	1,002	2,928	5	47	100,175	13,200	7,450	9,200	
Fort Berthold Indian Reservation (pt.).....	27	5,917	1,686	123	50	105	62	3,789	102	70,213	12,918	8,921	13,065	
All other minor civil divs. (2).....	7	5,415	1,078	40	40	315	1,002	2,928	5	47	100,175	13,200	7,450	9,200
Morton County	1,851	1,124,430	442,715	21,896	18,682	56,000	7,323	398,153	4,738	146,938	21,824,677	5,149,670	2,439,295	2,706,186
Blue Grass township.....	76	41,964	19,174	460	250	15,411	2,801	15	1,853	825,250	197,750	85,850	96,250	
Caribou township.....	41	23,001	8,263	970	499	9,749	65	4,274	10	1,171	549,800	144,525	68,025	71,500
Clansen township.....	36	22,946	9,060	299	853	2,014	160	7,222	3,332	457,017	82,060	40,775	44,003	
Copenhagen township.....	48	25,224	13,628	215	290	1,274	15	7,665	1,897	637,226	116,530	61,575	79,780	
Curlew township.....	41	26,943	9,119	263	365	3,273	12,723	300	300	561,635	116,175	51,050	69,959	
Custer township.....	72	45,662	19,429	540	1,024	7,296	398	17,090	3	1,156,374	272,700	150,175	148,270	
Dell township.....	30	17,487	5,873	470	225	1,090	310	6,175	3,344	331,230	70,900	34,750	31,100	
Dettman township.....	41	23,601	7,710	808	360	1,602	270	6,171	6,480	445,774	87,700	49,600	47,435	
De Vaul township.....	21	19,920	5,569	673	228	1,007	239	10,285	1,919	280,935	58,300	23,775	50,700	
Dixie township.....	64	47,183	18,302	826	742	3,987	80	20,807	2,239	977,156	227,050	109,575	130,635	
Engelster township.....	37	18,424	7,679	675	85	1,824	4,714	4,714	3,437	491,779	127,845	49,410	60,175	
Fair Valley township.....	49	19,722	10,797	772	786	992	5,180	4	1,191	418,840	107,350	46,750	67,390	
Flasher township.....	43	22,427	10,643	1,523	1,065	2,743	46	5,519	15	873	498,620	108,600	47,675	69,435
Harmon township.....	27	19,682	6,924	220	365	272	9,332	2,569	329,540	37,600	30,850	34,695		
McDonald township.....	28	15,096	7,162	892	232	395	3,641	70	2,793	230,550	47,100	24,430	23,343	
Mountain township.....	40	23,112	9,710	169	70	715	70	9,230	490	2,677	391,610	94,700	45,700	37,375
New Hope township.....	23	15,023	5,875	235	403	403	4,222	4,198	1,198	181,320	42,950	24,450	27,300	
Odessa township.....	37	24,777	11,011	414	240	195	7,228	5,389	369,385	104,300	47,800	48,845		
Sims township.....	35	21,017	5,699	1,135	270	726	12	7,854	5,081	353,170	104,385	50,800	43,760	
Steverson township.....	13	6,511	2,367	40	40	763	100	1,802	60	1,379	70,070	13,800	5,450	
Sweet Briar township.....	35	20,539	6,338	651	242	2,008	80	5,916	263	4,441	331,308	70,800	40,235	
Yountdown township.....	42	21,942	8,646	442	548	1,497	7,541	1	3,267	528,865	107,585	69,450	78,250	
Township 134, range 79 (pt.).....	4	2,220	626	20	757	20	574	180	43	20,400	3,300	1,400	1,100	
Township 134, range 81 (pt.).....	18	11,128	4,001	335	380	145	60	3,716	200	2,291	136,105	28,570	10,100	
Township 135, range 79 (pt.).....	23	16,029	5,975	184	300	1,213	650	6,226	298	1,183	185,370	41,290	25,300	
Township 135, range 81.....	35	21,245	9,914	201	290	105	7,130	3,605	3,605	407,280	79,410	36,550	42,425	
Township 135, range 83.....	21	11,157	5,059	148	50	715	995	3,629	561	192,550	49,485	22,425	19,550	
Township 136, range 79 (pt.).....	41	19,800	7,289	233	301	807	6,961	4,209	4,209	413,571	125,225	61,400	43,755	
Township 136, range 81.....	44	24,340	12,150	433	397	265	9,670	100	1,286	563,740	111,700	61,800	62,500	
Township 136, range 82.....	26	16,545	8,266	126	325	2,639	3,722	1,476	1,476	264,135	52,800	27,600	25,000	
Township 136, range 83.....	30	27,278	10,532	322	259	1,175	9,879	5,111	16	415,702	91,150	40,450	56,950	
Township 137, range 79 (pt.).....	6	2,852	1,149	30	35	339	518	775	15	44,800	10,500	6,900	2,900	
Township 137, range 80 (pt.).....	18	12,095	3,667	223	61	179	295	5,547	251	1,851	265,391	67,850	33,600	
Township 137, range 81.....	48	22,709	11,068	296	38	675	21	7,398	54	3,161	509,305	113,200	52,000	
Township 137, range 82.....	26	24,620	10,506	440	172	320	7,409	5,713	5,713	447,370	91,650	39,950	58,085	
Township 137, range 83.....	22	12,441</												

AGRICULTURE—NORTH DAKOTA

NUMBER OF FARMS, FARM ACREAGE, AND SPECIFIED FARM VALUES, BY COUNTIES AND MINOR CIVIL DIVISIONS: 1930—Continued

COUNTY AND MINOR CIVIL DIVISION	Number of farms April 1, 1930	ALL LAND IN FARMS, APRIL 1, 1930, CLASSIFIED ACCORDING TO USE IN 1929								SPECIFIED FARM VALUES, APRIL 1, 1930				
		All land in farms (acres)	Crop land			Pasture land			Wood-land not used for pasture (acres)	All other land in farms (acres)	Farm land and buildings (dollars)	All farm buildings (dollars)	Farmers' dwellings (dollars)	Farm implements and machinery (dollars)
			Crops harvested (acres)	Crop failure (acres)	Idle or fallow (acres)	Plow-able (acres)	Wood-land (acres)	All other (acres)						
Mountrail County 1	2,098	984,522	478,781	16,125	67,553	58,775	3,889	213,804	2,275	146,160	17,905,535	4,255,769	2,132,330	2,998,077
Alger township.....	47	19,610	9,272	468	1,517	2,630		4,149	57	1,517	376,975	94,300	49,100	87,680
Austin township.....	34	19,590	9,683	380	1,925	497		3,136	200	3,769	287,600	65,500	29,500	51,125
Banner township.....	54	25,694	18,543	281	2,148	340		2,561	26	1,795	716,100	174,900	93,650	113,027
Bieker township.....	47	20,135	9,970	70	1,797	1,175	30	4,485	10	2,598	399,200	85,900	47,540	47,825
Big Bend township.....	49	21,840	11,202	249	1,901	1,252	815	4,962		1,459	463,500	85,850	52,225	83,750
Brookbank township.....	27	19,270	4,785	425	1,129	505		10,638		1,788	294,700	37,975	18,700	35,950
Burke township.....	45	20,192	6,678	88	684	728	80	3,284	163	5,108	263,925	69,925	36,875	45,950
Clear Water township.....	28	15,370	5,716	280	1,087	1,021		3,213	290	4,822	176,900	43,250	20,425	39,975
Cottonwood township.....	36	16,545	6,678	88	1,021	1,334	5	2,999	9	4,811	292,900	98,220	49,730	41,810
Crane Creek township.....	37	20,340	8,107	241	2,197	630		4,433	77	4,635	260,700	64,700	35,125	51,929
Crowfoot township.....	47	21,703	9,935	319	1,910	510		4,621		5,334	396,600	88,465	48,125	48,415
Debing township.....	45	17,440	7,595	144	1,173	459	6	5,975	120	3,714	350,900	97,425	35,950	60,915
Egan township.....	31	18,772	11,886	501	948	215		4,991	19	4,091	307,700	83,150	39,730	71,230
Fertile township.....	40	17,440	7,595	144	1,173	459	6	5,975	120	3,714	350,900	97,425	35,950	60,915
Howie township.....	45	20,764	12,584	520	1,705	160		2,382	1	2,831	461,900	91,625	50,800	80,765
Idaho township.....	55	20,543	9,040	453	729	705	178	3,115		2,080	409,100	90,775	46,125	76,150
James Hill township.....	31	15,370	8,054	398	1,725	1,414		5,782		5,782	341,550	117,950	61,500	63,020
Kickapoo township.....	34	19,629	8,357	605	1,539	1,410		1,582	5	2,192	285,490	72,785	27,000	39,885
Knife River township.....	22	13,154	3,530	190	395	355	60	6,840		1,607	253,240	53,950	20,700	55,450
Liberty township.....	68	24,828	15,843	454	853	633		4,845	177	1,607	120,950	17,825	8,850	16,350
Lostwood township.....	43	20,151	8,266	235	1,403	2,996	190	6,065		2,293	548,478	121,250	62,850	73,270
Lowland township.....	47	18,080	12,289	57	1,083	1,165		2,263	40	603	405,200	117,150	48,675	63,849
McAlmond township.....	24	19,678	9,078	218	1,010	15		5,298	25	4,028	395,450	122,830	53,450	64,800
McGahan township.....	38	13,226	4,148	75	254	30		4,690	160	3,867	178,270	48,250	28,890	27,990
Manitou township.....	38	20,072	8,759	591	2,216	701	200	4,647	10	2,948	384,500	90,630	47,350	79,945
Model township.....	46	18,595	11,676	155	1,402	3,081	30	1,680	83	488	476,150	108,500	57,150	67,508
Mountrail township.....	55	22,376	15,941	320	906	3,218	25	453		1,511	653,200	156,600	83,950	101,423
Myrtle township.....	35	14,955	4,763	276	890		300	8,929	15	2,782	183,100	47,600	28,900	25,475
Oakland township.....	39	21,654	12,239	483	1,135	68		4,167	14	3,548	374,550	95,980	44,490	88,150
Osborn township.....	40	18,739	8,321	346	1,102	1,044	30	6,454	65	1,277	328,200	54,574	30,075	34,320
Osloe township.....	43	19,121	10,470	620	2,069	1,032	60	2,712		2,158	366,600	97,800	43,350	84,010
Palermo township.....	33	13,525	5,260	482	535	1,407		2,289		3,555	166,000	48,375	21,300	27,075
Parshall township.....	65	24,660	17,723	85	585	4,773	30	873	1	590	617,415	134,730	74,625	124,265
Plaza township.....	68	25,502	17,047	196	2,506	2,650		3,995		2,798	713,870	136,900	81,800	119,200
Powers township.....	53	18,080	10,658	316	1,201	1,692		3,980	2	861	425,250	126,855	70,829	79,830
Powers Lake township.....	44	20,542	11,278		1,867	1,678		4,654	202	865	443,600	108,740	55,700	49,165
Purcell township.....	29	16,990	6,728	458	785	960		3,132	3	4,904	228,550	73,425	30,750	44,200
Rat Lake township.....	25	13,940	5,348	247	1,523	1,069		2,171		3,582	183,600	45,330	25,275	48,230
Redmond township.....	21	10,526	3,285	179	327	85		3,347		3,303	134,925	31,425	16,675	16,784
Robinson township.....	47	13,249	8,112	85	1,028			7,329		1,734	106,200	18,590	10,475	15,150
Ross township.....	21	19,324	10,744	1,366	1,709	1,217	20	2,809	10	1,462	429,500	60,900	36,000	53,835
Shell township.....	29	16,394	7,473	305	1,677	2,171		2,208		4,177	291,040	61,200	32,450	34,275
Sidonia township.....	32	14,440	5,083	167	531	2,171		3,845		4,177	145,800	27,700	10,605	28,218
Sikes township.....	38	20,960	7,465	320	1,254	280	160	6,239	477	5,285	226,800	54,900	25,135	63,905
Sidonia township.....	32	14,440	5,083	167	531	2,171		3,845		4,177	145,800	27,700	10,605	28,218
Sirkness township.....	32	16,341	6,898	274	1,341	730	15	3,859	2	3,439	367,725	74,425	38,800	34,124
Spring Coulee township.....	44	20,262	14,119	294	1,880	535		4,474		2,960	430,200	109,500	64,650	89,050
Stave township.....	47	18,540	8,794	189	1,446	3,619	165	3,663	10	714	288,050	100,320	49,200	25,880
Van Hook township.....	68	27,869	16,563	477	1,835	1,087		4,442		3,453	637,250	128,960	66,150	107,515
Wayzetta township.....	39	20,956	9,477	449	2,050	1,380	10	4,494		3,186	338,050	86,200	40,550	60,375
White Earth township.....	28	13,049	5,099	40	912	869		3,553	2	2,374	212,100	47,750	20,450	27,648
Township 150, range 92 (pt.)	9	3,680			80	130		685		1,587	43,200	5,100	3,225	8,450
Township 150, range 93 (pt.)	6	4,440			5	115		3,413		123	52,800	4,750	1,925	8,500
Township 152, range 93 (pt.)	13	8,607	3,772		595	50		3,528		662	157,000	29,600	17,500	20,075
Township 153, range 93 (pt.)	14	10,870	2,498	41	345	960	110	4,609		1,577	79,230	19,200	8,550	22,050
Township 133, range 94 (pt.)	5	4,800	741	105	60	128		3,136			46,000	11,550	4,550	10,650
Township 154, range 94 (pt.)	17	7,720	2,172	40	143	380		3,170		1,815	73,300	16,800	7,890	15,460
Nelson County	1,299	588,359	358,204	13,328	58,632	51,119	4,458	30,044	1,485	52,069	10,140,844	5,153,665	2,475,135	1,910,184
Adler township.....	40	25,512	14,328	264	2,040	2,082	4	2,753	8	4,033	608,040	185,650	81,200	86,230
Bergen township.....	59	22,643	12,912	411	1,950	1,046	413	3,659	62	2,190	669,805	241,700	127,025	74,187
Central township.....	40	22,620	13,546	2,771	1,986	1,110		1,605	3	1,499	754,340	205,550	93,960	86,390
Clara township.....	41	22,311	15,488	1,642	1,440	1,761		20		1,980	729,673	160,150	69,650	76,855
Dahlen township.....	54	21,394	14,007	430	2,373	1,813	37	1,973	10	1,351	747,600	186,600	89,460	63,390
Dayton township.....	44	15,535	9,155	606	1,619	804	211	2,403	15	1,022	429,425	139,300	62,050	41,160
Dodds township.....	46	22,016	13,863	1,070	1,780	1,985		925	54	2,359	883,090	274,350	129,600	90,700
Enterprise township.....	38	19,032	12,648	328	1,759	2,097		100		2,750	612,100	181,400	58,200	37,200
Feld township.....	56	22,457	13,886	110	3,281	1,332	203	1,847	197	1,861	863,100	210,700	116,000	86,900
Ford township.....	46	24,774	13,773	90	1,450	2,064	88	4,108	16	3,125	672,680	228,000	107,000	81,530
Hamlin township.....	56	23,800	14,944	577	2,341	3,293	138	833	72	1,713	835,180	182,350	101,600	89,725
Illinois township.....	34	21,661	13,674	412	2,689	2,167		1,010	166	1,844	862,620	226,800	98,100	83,300
Lakota township.....	42	19,891	11,790	288										

AGRICULTURE—NORTH DAKOTA

NUMBER OF FARMS, FARM ACREAGE, AND SPECIFIED FARM VALUES, BY COUNTIES AND MINOR CIVIL DIVISIONS: 1930—Continued

COUNTY AND MINOR CIVIL DIVISION	Number of farms April 1, 1930	ALL LAND IN FARMS, APRIL 1, 1930, CLASSIFIED ACCORDING TO USE IN 1929									SPECIFIED FARM VALUES, APRIL 1, 1930			
		All land in farms (acres)	Crop land			Pasture land			Wood-land not used for pasture (acres)	All other land in farms (acres)	Farm land and buildings (dollars)	All farm buildings (dollars)	Farmers' dwellings (dollars)	Farm implements and machinery (dollars)
			Crops harvested (acres)	Crop failure (acres)	Idle or fallow (acres)	Plow-able (acres)	Wood-land (acres)	All other (acres)						
Oliver County 1	710	411,598	178,740	5,428	6,268	11,782	2,309	166,558	1,120	44,395	8,598,267	1,701,375	782,435	1,050,207
Fairdale township.....	32	22,939	9,527	60	997	-----	-----	7,624	-----	4,731	561,730	101,050	62,700	62,700
Township 141, range 81 (pt.)..	20	10,358	2,850	125	141	216	3	4,287	110	2,046	114,315	22,905	10,170	11,117
Township 141, range 82.....	25	17,897	5,436	160	306	160	20	7,085	-----	4,730	235,415	41,390	24,740	19,060
Township 141, range 83.....	39	23,128	8,846	1,012	76	-----	-----	12,791	-----	4,403	449,560	88,750	39,250	62,100
Township 141, range 84.....	36	19,018	7,988	957	143	50	-----	9,379	185	316	406,300	91,400	45,000	55,050
Township 141, range 86.....	44	26,069	12,414	271	182	61	-----	10,427	-----	3,759	448,000	92,800	45,150	66,615
Township 141, range 87.....	47	22,922	10,400	153	282	170	-----	8,158	-----	1,463	112,180	25,210	13,250	11,015
Township 142, range 81 (pt.)..	14	8,062	2,563	208	181	75	20	3,372	210	5,467	357,121	66,875	32,005	38,500
Township 142, range 82.....	40	22,181	7,695	73	285	445	-----	10,408	-----	2,988	333,300	67,600	27,800	51,725
Township 142, range 83.....	29	18,867	7,248	547	366	-----	-----	10,678	-----	580	396,485	88,510	41,050	69,085
Township 142, range 84.....	39	19,455	8,810	678	898	821	-----	10,912	-----	3,950	674,010	157,850	60,550	71,935
Township 142, range 85.....	40	25,763	10,087	45	219	550	-----	7,184	-----	1,972	464,200	78,400	35,575	45,100
Township 142, range 86.....	38	18,885	8,925	114	167	523	-----	8,226	-----	3,004	573,500	93,900	42,260	66,325
Township 142, range 87.....	47	24,150	12,545	82	112	155	-----	8,734	-----	7	13,856	3,400	2,600	1,900
Township 142, range 81 (pt.)..	3	1,119	224	-----	174	1,510	150	500	-----	1,285	356,430	70,075	37,500	44,325
Township 143, range 82.....	26	18,669	6,346	209	459	553	-----	8,086	-----	261	308,140	61,750	30,900	32,650
Township 143, range 83.....	26	16,732	7,064	299	339	717	-----	8,246	-----	1,946	297,115	61,300	27,900	29,060
Township 143, range 84.....	31	17,615	5,703	284	124	1,843	-----	7,934	-----	1,233	607,650	156,100	74,750	67,210
Township 143, range 85.....	43	22,923	11,589	200	124	85	2,498	119	5	1,186	647,455	107,210	36,125	82,800
Township 143, range 86.....	35	19,770	10,279	80	265	185	33	6,363	340	2,225	470,400	83,800	36,950	64,715
Township 143, range 87.....	35	19,547	5,509	20	517	1,242	1,182	3,595	270	212	220,175	20,750	11,050	27,200
Frac. twp. 144, r. 82 (pt.)..	14	12,547	5,509	20	517	1,242	1,182	3,595	270	212	220,175	20,750	11,050	27,200
Frac. twp. 144, r. 83 (pt.)..	4	2,676	793	150	50	-----	-----	582	-----	17	50,260	12,350	4,750	4,700
Pembina County	1,519	650,011	385,096	21,130	87,865	68,254	41,078	16,864	11,629	18,100	22,838,036	5,629,270	2,862,845	2,416,651
Advance township.....	70	22,919	10,816	385	2,677	1,699	5,066	75	1,068	533	540,245	144,485	80,950	89,125
Akra township.....	83	22,308	11,191	155	2,441	1,223	4,712	1,317	451	818	512,480	141,950	81,200	52,175
Bathgate township.....	32	17,457	8,562	1,083	4,424	1,770	235	4,779	90	816	650,900	126,600	60,100	47,660
Beaulieu township.....	63	21,129	11,330	10	2,637	1,020	3,695	512	1,303	619	498,920	113,300	61,550	56,470
Carlisle township.....	100	39,737	20,649	4,546	5,875	6,965	594	473	1,501	484	1,177,900	338,045	138,675	124,885
Cavalier township.....	142	44,166	26,880	2,472	5,634	3,930	2,361	750	919	1,100	1,716,130	488,415	270,250	211,270
Crystal township.....	72	22,034	14,804	443	3,152	460	1,075	1,468	158	474	1,015,570	262,400	152,000	101,375
Drayton township.....	56	20,570	12,436	290	3,980	3,307	265	33	155	194	732,060	197,900	77,550	67,606
Elora township.....	56	22,278	16,427	165	2,911	626	255	1,481	15	398	893,600	241,650	115,500	126,650
Felson township.....	81	27,486	16,065	946	3,734	1,403	2,837	1,101	561	1,239	1,347,350	317,100	195,550	103,525
Gardar township.....	71	22,628	12,596	382	1,238	2,354	1,890	3,101	441	626	732,350	211,200	128,800	89,200
Hamilton township.....	77	28,289	18,105	1,550	4,239	3,658	135	224	72	306	1,096,815	296,500	123,500	125,410
Joliette township.....	44	19,058	7,395	347	3,067	5,787	1,100	50	-----	1,942	859,500	180,340	63,525	65,940
La Moure township.....	44	16,902	8,173	1,069	1,856	694	3,149	45	1,983	294	717,660	208,430	97,425	49,730
Lincoln township.....	69	27,198	16,712	703	3,814	4,447	232	301	419	850	896,860	238,200	116,900	136,375
Lodema township.....	48	27,089	17,430	-----	4,671	3,582	79	809	25	674	1,217,530	330,500	141,600	91,860
Midland township.....	83	41,896	26,976	466	5,886	6,472	352	906	24	815	1,397,835	304,500	133,700	153,355
Neehe township.....	81	30,079	29,723	1,357	3,143	1,805	1,918	368	839	164	545,500	157,000	88,000	50,225
Park township.....	65	19,746	12,718	357	2,581	2,142	3,027	4,513	1,050	262	919,355	214,100	110,910	87,455
Pembina township.....	85	34,629	16,276	1,100	6,174	3,027	4,513	1,050	262	2,287	2,200,280	291,400	158,250	132,790
St. Joseph township.....	92	29,770	19,630	530	3,859	1,810	2,149	287	709	886	2,507,015	472,145	234,535	235,737
St. Thomas township.....	112	44,484	30,912	1,216	6,743	4,617	1,194	287	109	426	679,621	174,450	91,200	84,228
Thingvala township.....	86	23,055	13,249	756	1,840	2,758	1,654	1,830	618	350	844,950	160,400	97,375	96,985
Walhalla township.....	87	25,164	14,431	932	1,910	2,758	2,222	350	1,390	1,171	-----	-----	-----	-----
Pierce County	1,154	583,890	468,913	10,847	27,352	38,467	3,518	56,565	918	42,210	14,148,219	3,247,860	1,580,585	1,949,046
Alexander township.....	48	24,623	18,115	20	1,019	1,038	35	3,016	-----	1,380	591,360	127,950	64,050	79,800
Antelope Lake township.....	34	18,754	12,349	-----	860	2,788	1,230	420	-----	1,116	353,100	42,600	29,700	29,700
Balta township.....	40	19,463	14,636	474	3,669	500	5	2,402	-----	1,047	508,470	100,600	50,650	120,860
Barton township.....	40	21,382	15,425	-----	1,373	2,778	39	550	3	1,214	519,800	111,800	66,825	67,325
Elling township.....	37	19,187	12,771	125	405	795	301	2,781	242	1,767	196,830	71,625	40,360	40,360
Elvertum township.....	41	21,238	14,278	439	809	795	-----	2,374	2	2,541	397,100	96,150	46,300	48,635
Jefferson township.....	46	20,403	16,554	204	370	585	-----	2,132	-----	5,058	491,800	80,550	43,650	94,800
Meyer township.....	30	19,107	14,058	-----	1,441	245	-----	1,348	-----	2,515	476,610	73,900	41,800	55,110
Ness township.....	47	19,365	14,449	65	1,240	718	-----	1,930	-----	963	524,660	153,300	91,650	74,500
Reno Valley township.....	37	20,868	16,816	-----	707	682	40	1,753	730	870	563,200	101,100	46,400	65,935
Rush Lake township.....	56	16,718	11,254	1,091	1,116	984	90	1,212	120	851	464,500	107,700	48,850	158,800
Tuscarora township.....	51	23,949	19,477	190	500	245	20	2,782	90	705	668,460	123,950	63,300	158,800
White township.....	49	19,431	13,171	338	1,098	3,816	-----	115	1	922	816,080	196,100	83,750	62,150
Welford township.....	47	22,857	17,075	739	1,418	2,066	-----	625	80	866	726,000	130,400	57,600	72,765
Township 151, range 72.....	45	20,160	16,003	-----	1,122	2,324	-----	535	-----	176	610,010	107,600	55,185	72,565
Township 151, range 73.....	37	22,108	14,562	128	850	1,789	500	3,166	3	1,110	588,849	161,550	62,400	37,050
Township 152, range 73.....	27	14,030	7,440	445	810	203	178	4,036	-----	920	237,000	65,890	27,650	41,200
Township 153, range 72.....	31	15,227	8,131	10	1,902	275	280	4,080	1	548	215,150	63,850	30,300	43,600
Township 153, range 73.....	33	16,775	10,537	102	307	430	503	1,975	44	2,877	280,270	64,825	36,300	28,400

AGRICULTURE—NORTH DAKOTA

467

NUMBER OF FARMS, FARM ACREAGE, AND SPECIFIED FARM VALUES, BY COUNTIES AND MINOR CIVIL DIVISIONS: 1930—Continued

COUNTY AND MINOR CIVIL DIVISION	Number of farms April 1, 1930	ALL LAND IN FARMS, APRIL 1, 1930, CLASSIFIED ACCORDING TO USE IN 1929								SPECIFIED FARM VALUES, APRIL 1, 1930				
		All land in farms (acres)	Crop land			Pasture land			Wood-land not used for pasture (acres)	All other land in farms (acres)	Farm land and buildings (dollars)	All farm buildings (dollars)	Farmers' dwellings (dollars)	Farm implements and machinery (dollars)
			Crops harvested (acres)	Crop failure (acres)	Idle or fallow (acres)	Plow-able (acres)	Wood-land (acres)	All other (acres)						
Ramsay County	1,470	742,172	471,417	65,165	65,134	52,293	4,136	34,043	1,374	48,508	23,921,935	5,813,290	2,763,110	2,842,751
Bartlett township.....	39	23,730	13,021	237	2,740	1,699	170	991	10	4,862	705,150	147,690	63,550	84,005
Cato township.....	29	19,672	13,858	260	1,356	1,361	60	779	32	2,033	457,821	66,700	39,800	55,600
Chain Lakes township.....	24	15,579	11,418	500	1,769	1,692	60	10	30	714	445,630	119,600	57,100	57,150
Coules township.....	46	24,545	18,413	708	2,390	1,849	22	401	48	2,383	950,890	220,000	111,760	117,741
Creel township.....	77	28,602	12,178	6,918	2,189	1,122	943	2,673	198	2,383	1,304,865	378,180	178,725	142,577
De Grost township.....	36	18,955	14,630	225	787	2,343	8	258	50	624	828,130	160,800	89,850	89,267
Dry Lake township.....	38	19,797	15,026	515	933	2,092	313	253	51	614	463,670	170,800	77,100	80,640
Fancher township.....	48	23,942	16,187	35	3,693	3,093	349	349	585	585	617,700	166,100	69,950	75,050
Freshwater township.....	29	16,836	12,329	665	1,096	1,461	247	211	5	821	664,905	183,500	92,800	94,670
Grand Harbor township.....	78	29,955	18,239	3,500	1,177	1,381	1,588	1,951	243	1,876	1,055,200	316,500	149,900	134,420
Hammer township.....	36	23,277	12,217	5,370	2,780	2,112	60	26	26	772	850,550	175,800	87,800	70,650
Harding township.....	32	21,981	15,659	1,196	1,916	1,880	20	60	49	1,201	162,500	162,500	89,000	88,300
Highland Center township.....	47	17,373	11,918	422	2,379	1,079	5	901	37	1,132	479,650	123,390	65,800	43,310
Klingstrup township.....	39	26,060	21,283	2,879	1,824	1,824	85	85	85	971	854,400	137,700	55,700	102,870
Lawton township.....	55	22,207	15,228	130	2,910	617	-----	2,378	20	924	756,355	152,515	84,300	62,132
Lillehoff township.....	55	24,230	16,308	210	2,785	975	-----	2,765	116	1,478	907,255	225,200	116,450	74,495
Minnewaukan township.....	56	23,291	15,670	11,372	1,783	938	60	2,405	31	2,042	786,704	263,760	126,400	135,170
Morris township.....	27	15,895	9,566	2,273	1,350	1,140	99	499	93	875	525,070	116,400	55,430	55,275
Newbre township.....	46	23,786	16,169	445	2,028	751	15	2,084	75	2,219	695,040	150,600	66,950	134,795
Newland township.....	54	22,670	14,978	885	3,523	1,360	-----	1,090	15	1,319	627,890	166,400	98,700	69,050
Nixon township.....	45	19,428	11,825	1,729	803	1,640	5	932	-----	2,494	541,840	134,700	65,550	55,708
Noonan township.....	37	21,978	15,546	1,030	1,442	1,270	-----	938	18	1,734	651,000	127,800	60,100	95,600
Northfield township.....	46	24,613	17,364	179	2,627	1,850	1	407	20	2,165	843,715	215,950	98,625	114,161
Odessa township.....	44	25,654	14,089	2,122	1,514	1,455	282	3,890	-----	2,301	700,290	185,100	78,730	70,010
Ontario township.....	42	20,272	7,344	7,941	844	664	-----	1,673	-----	2,406	627,170	149,800	67,300	83,961
Ovsland township.....	36	21,935	16,343	615	2,057	2,106	-----	20	20	794	584,250	130,750	55,400	76,600
Pelican township.....	40	19,862	12,618	2,871	1,335	1,039	20	1,154	173	1,301	560,900	176,500	87,350	54,500
Prospect township.....	44	22,440	17,248	62	1,645	2,136	-----	842	27	870	304,872	110,550	55,200	53,490
Royal township.....	35	15,412	9,954	5,536	753	751	245	1,166	-----	1,304	710,500	139,550	61,350	64,160
South Minnewaukan twp.....	56	25,136	12,072	5,102	2,274	1,276	15	2,169	-----	1,017	829,390	138,000	65,800	75,625
Stevens township.....	44	23,183	17,211	1,177	2,103	1,865	-----	205	-----	622	630,600	148,600	59,800	72,230
Sullivan township.....	36	21,640	15,371	-----	3,497	1,975	-----	410	3	384	548,300	141,200	63,600	57,650
Triumph township.....	32	23,157	16,450	1,793	1,341	2,772	10	52	2	737	762,100	178,375	78,600	90,350
Ransom County	1,378	493,183	309,916	20,860	21,130	58,068	11,195	40,921	3,157	25,121	16,089,868	4,531,818	2,166,860	1,695,121
Allceton township.....	65	22,060	16,135	945	243	1,617	99	1,604	54	1,303	857,750	268,025	131,900	126,814
Alleghany township.....	54	19,418	14,649	271	807	2,728	30	301	-----	732	365,850	169,000	76,200	71,750
Bale township.....	56	19,185	11,357	280	1,342	3,353	10	553	21	2,259	608,700	162,050	92,500	62,370
Big Bend township.....	64	20,981	13,577	1,616	682	3,042	530	886	66	582	856,140	267,940	138,540	75,510
Casey township.....	66	20,955	14,100	970	980	3,794	-----	1,111	-----	820,800	216,600	115,500	124,000	
Coburn township.....	32	13,661	9,524	200	946	1,574	105	843	35	434	442,700	70,600	45,000	40,750
Elliott township.....	59	24,770	17,739	753	1,072	2,820	10	756	5	1,615	828,650	178,100	78,900*	92,060
Fort Ransom township.....	82	20,915	12,013	1,743	1,231	1,200	1,013	2,367	157	1,191	654,680	244,500	142,350	97,590
Greene township.....	54	20,424	15,057	605	298	2,851	46	1,049	97	421	758,690	224,600	89,450	90,770
Hanson township.....	55	18,981	9,532	1,040	875	4,039	17	1,370	17	2,091	328,550	142,300	68,200	88,172
Island Park township.....	71	21,085	12,303	2,127	865	2,410	469	2,844	65	462	799,153	217,430	102,400	81,675
Isley township.....	47	22,130	15,491	170	1,181	1,655	-----	2,762	-----	871	357,500	154,700	66,800	67,300
Liberty township.....	62	21,698	16,102	666	617	2,088	298	733	20	1,144	759,385	241,300	113,960	94,900
Moore township.....	67	23,810	17,076	385	990	3,023	-----	863	20	1,163	808,270	336,100	145,790	76,600
Northland township.....	64	21,802	13,120	1,242	902	642	716	3,249	445	1,456	598,485	192,350	97,300	75,775
Osage township.....	42	20,734	8,399	1,628	220	1,012	885	7,126	707	757	306,585	93,500	51,750	36,300
Preston township.....	74	21,670	12,994	798	1,285	1,827	2,742	429	35	1,430	647,200	281,500	120,600	75,050
Rosemead township.....	36	18,025	10,110	390	1,565	5,318	-----	9	-----	732	335,100	70,650	41,400	60,750
Sandown township.....	35	11,659	6,044	871	205	1,160	590	3,704	2	2	190,875	70,650	45,250	19,562
Scoville township.....	24	7,043	4,073	571	205	1,160	590	915	77	1,047	119,560	23,250	12,920	12,295
Shenford township.....	92	37,254	20,467	2,370	1,969	4,253	1,088	2,951	963	3,163	998,828	273,088	126,725	69,578
Springer township.....	61	21,349	12,332	471	988	2,127	1,662	2,799	124	903	679,600	224,500	118,100	69,700
Syda township.....	53	22,229	14,396	777	1,292	3,615	4	733	72	1,020	690,200	198,300	91,900	75,855
Tuller township.....	63	20,433	13,421	628	473	2,046	992	1,534	165	1,174	653,570	183,275	86,525	74,665
Renville County	1,153	549,383	364,910	5,539	52,806	48,363	1,762	48,392	769	32,142	12,811,668	3,219,998	1,371,495	1,862,182
Brandon township.....	57	23,405	15,947	527	2,090	2,922	-----	1,097	5	847	551,100	139,950	64,700	69,100
Callahan township.....	41	24,800	15,967	100	1,177	1,684	-----	7,075	-----	797	626,665	134,725	67,850	83,795
Clay township.....	43	23,551	16,807	85	2,325	2,602	-----	732	-----	1,000	450,300	126,900	56,270	69,010
Colehoun township.....	60	25,342	17,465	504	3,019	3,395	-----	2,666	-----	1,336	701,100	182,800	93,380	89,675
Eden Valley township.....	55	25,115	15,873	410	2,994	2,295	5	1,230	-----	2,308	584,530	130,800	74,630	70,030
Ensign township.....	47	21,749	16,199	264	1,525	1,383	-----	1,273	2	1,103	505,700	87,800	45,300	66,330
Fairbanks township.....	59	22,853	17,108	110	1,864	2,518	-----	85	-----	1,110	595,000	142,900	80,200	107,065
Grassland township.....	40	20,386	12,048	500	2,070	1,738	80	2,800	8	1,142	374,740	91,320	43,625	35,500
Grover township.....	39	20,570	11,926	90	2,844	1,840	235	2,329	15	1,291	380,700	116,900	64,625	80,525
Hamerly township.....	42</													

NUMBER OF FARMS, FARM ACREAGE, AND SPECIFIED FARM VALUES, BY COUNTIES AND MINOR CIVIL DIVISIONS: 1930—Continued

COUNTY AND MINOR CIVIL DIVISION	Number of farms April 1, 1930	ALL LAND IN FARMS, APRIL 1, 1930, CLASSIFIED ACCORDING TO USE IN 1929								SPECIFIED FARM VALUES, APRIL 1, 1930				
		All land in farms (acres)	Crop land			Pasture land			Wood-land not used for pasture (acres)	All other land in farms (acres)	Farm land and buildings (dollars)	All farm buildings (dollars)	Farmers' dwellings (dollars)	Farm implements and machinery (dollars)
			Crops harvested (acres)	Crop failure (acres)	Idle or fallow (acres)	Flow-able (acres)	Wood-land (acres)	All other (acres)						
Richland County	2,455	839,539	602,097	20,398	40,149	74,778	12,866	40,694	3,691	44,884	36,782,826	10,010,831	4,698,945	3,693,864
Abercrombie township.....	129	35,934	26,788	937	2,510	2,901	892	549	182	1,075	1,689,715	521,410	261,800	163,413
Antelope township.....	67	25,767	20,105	1,547	466	2,065	8	229	44	1,301	1,307,510	290,808	123,725	134,905
Barney township.....	57	18,913	14,830	896	315	2,121	32	135	42	542	1,066,006	283,470	90,600	89,273
Barrie township.....	64	20,529	11,784	743	571	838	3,025	2,393	106	1,009	862,235	207,150	134,380	122,263
Belford township.....	64	22,021	17,067	288	611	2,178	105	845	49	878	882,815	335,000	160,400	114,850
Brandenburg township.....	69	26,556	19,894	640	1,281	1,778	152	955	79	1,777	1,204,715	429,600	171,300	124,800
Brightwood township.....	63	19,543	12,813	25	1,549	1,405	478	2,176	198	899	695,160	263,500	101,900	96,450
Center township.....	80	26,297	19,581	196	2,518	2,394	363	383	33	829	1,393,270	405,500	175,750	127,650
Colfax township.....	195	34,887	24,812	1,232	2,762	4,329	215	135	120	1,276	1,597,387	399,350	207,300	129,520
Danton township.....	64	20,928	15,673	569	794	1,900	12	1,073	4	901	1,041,645	274,500	128,900	99,154
De Villo township.....	66	22,561	18,991	155	734	1,777	116	678	86	619	1,393,615	297,350	149,550	96,169
Dexter township.....	73	22,765	18,492	309	524	1,134	47	526	153	1,580	872,730	187,900	85,975	108,885
Duerr township.....	115	40,541	31,955	565	711	4,098	157	978	55	2,012	1,654,750	401,485	181,510	166,290
Dwight township.....	74	28,095	20,236	1,049	1,655	839	594	2,387	178	618	1,641,550	300,300	174,100	141,700
Eagle township.....	103	25,744	18,598	832	1,759	1,468	1,514	389	176	1,013	1,898,345	493,900	226,100	127,260
Elma township.....	76	21,651	16,223	72	29	1,014	40	1,854	149	2,270	981,940	226,290	108,425	80,665
Fairmount township.....	85	22,897	16,593	599	1,341	2,431	264	394	20	1,255	1,325,540	290,210	143,525	104,415
Freeman township.....	36	18,355	10,497	383	702	1,819	615	1,862	104	2,873	365,935	68,060	41,650	59,480
Garborg township.....	51	20,008	13,420	762	2,190	2,372	-----	-----	6	1,034	592,215	175,450	80,500	84,805
Grant township.....	68	20,487	15,012	192	1,696	1,790	119	893	220	1,306	847,230	183,800	125,000	85,415
Greendale township.....	57	23,813	17,592	450	1,646	1,616	140	893	-----	1,267	937,500	244,010	125,000	114,120
Helendale township.....	49	18,516	12,474	198	1,296	849	948	2,313	-----	444	600,330	189,825	87,500	76,880
Hornstead township.....	45	17,799	11,819	394	1,612	1,790	50	1,444	-----	687	648,700	186,650	81,600	75,685
Ipsen township.....	56	20,226	15,311	615	1,411	1,392	45	272	4	1,206	870,950	219,475	95,500	111,725
La Mars township.....	64	22,361	17,830	441	484	1,988	164	312	65	1,087	792,950	236,700	121,400	73,700
Liberty Grove township.....	78	23,128	18,526	155	513	2,634	20	185	342	753	1,267,800	305,300	153,980	137,732
Monroeton township.....	49	23,575	16,652	777	1,416	3,316	-----	471	12	931	1,185,685	295,750	140,300	100,878
Moran township.....	59	19,775	14,465	5	40	2,750	3	834	82	1,596	952,250	243,500	100,750	102,775
Nansen township.....	50	20,721	14,713	1,820	287	1,826	72	836	34	1,133	761,620	168,000	82,175	90,660
Shenandoah township.....	44	15,033	5,661	810	162	899	1,372	3,871	270	1,988	237,815	71,050	35,450	20,240
Summit township.....	100	34,238	20,182	547	1,131	3,084	243	1,908	98	1,045	2,000,780	625,000	339,200	158,190
Viking township.....	35	17,722	9,503	410	1,250	2,378	181	2,709	-----	1,291	389,680	111,350	57,875	46,565
Walcott township.....	105	31,176	21,181	292	2,702	3,488	870	1,486	79	1,078	1,542,141	447,780	232,100	127,893
Waldo township.....	49	17,025	11,577	393	515	2,520	78	1,060	26	857	484,105	115,500	51,200	44,350
West End township.....	36	16,969	7,496	455	519	2,016	-----	3,165	-----	3,318	336,430	97,150	38,700	44,350
Wynndere township.....	70	23,115	17,716	715	445	1,673	66	1,307	147	1,046	943,782	283,850	131,125	104,037
Rolette County	1,812	506,877	276,138	9,448	31,460	25,723	45,112	67,528	16,874	84,574	10,663,868	2,488,570	1,257,400	1,369,919
Baxter township.....	66	20,966	7,481	521	952	592	5,525	4,497	249	1,179	441,201	115,760	60,785	51,710
Fairview township.....	51	29,599	15,099	1,795	4,226	581	110	3,305	-----	1,453	659,950	125,875	72,950	68,525
Finnegan township.....	33	20,362	13,949	620	930	845	10	3,831	-----	417	457,850	81,500	39,000	59,017
Gilbert township.....	55	17,707	3,553	55	823	864	3,539	5,456	2,173	1,134	223,600	68,850	38,350	28,485
Holmes township.....	50	15,200	3,731	18	1,273	175	5,220	1,210	2,153	715	318,233	74,920	38,820	27,760
Hutchinson township.....	61	16,285	2,829	292	772	647	7,310	901	2,659	885	220,100	68,350	38,100	20,640
Island Lake township.....	41	18,165	12,458	189	1,094	768	15	1,333	-----	2,308	402,200	103,000	49,300	51,575
Kohlmeier township.....	46	23,111	15,518	110	2,460	525	20	4,244	20	214	500,420	112,600	55,100	84,700
Mount Pleasant township.....	53	20,670	13,656	50	1,811	1,199	10	2,385	-----	1,559	596,475	156,650	78,925	57,475
Rice township.....	42	19,715	13,542	252	617	1,147	-----	4,122	-----	35	521,745	105,460	48,975	43,925
Shell Valley township.....	38	21,240	13,059	-----	1,263	783	163	2,627	162	3,183	368,220	101,700	53,875	48,225
South Valley township.....	44	23,838	13,801	1,670	710	2,793	70	4,629	-----	165	597,415	121,330	61,150	85,000
Willow Lake township.....	71	22,726	6,596	1,252	1,125	1,580	8,445	628	3,392	768	398,370	121,125	65,750	41,966
Township 159, range 60.....	36	21,520	17,162	96	975	639	-----	1,172	-----	1,491	485,400	114,600	53,700	44,820
Township 160, range 69.....	39	21,581	15,877	440	1,027	2,452	22	904	-----	859	559,510	127,100	57,600	67,980
Township 160, range 70.....	30	19,439	14,901	190	690	450	-----	1,905	-----	1,333	500,600	86,200	39,750	62,660
Township 160, range 71.....	57	24,102	15,325	190	1,345	2,637	20	2,743	-----	1,842	663,970	135,080	68,580	55,565
Township 160, range 72.....	38	20,112	11,974	120	1,658	1,023	70	2,914	-----	2,423	433,450	75,125	39,075	50,590
Township 161, range 69.....	59	24,738	17,425	691	1,595	2,570	70	1,729	180	928	743,850	107,130	74,000	68,265
Township 161, range 70.....	35	20,055	9,837	567	1,122	390	98	3,607	15	4,419	295,970	81,400	37,425	37,800
Township 161, range 72.....	40	21,408	13,129	595	1,828	740	246	2,440	18	2,412	397,535	98,050	48,825	50,790
Township 161, range 73.....	53	16,543	10,700	156	1,745	104	180	3,369	149	140	360,200	84,500	51,275	52,229
Township 162, range 70.....	115	15,600	6,299	131	458	1,871	3,302	2,781	649	256	256,835	60,495	35,440	32,730
Township 162, range 71.....	119	17,196	3,590	126	266	642	5,793	1,775	3,595	1,411	150,499	23,255	15,610	15,610
Township 162, range 72.....	69	17,997	4,797	148	592	195	4,244	3,491	2,626	2,026	245,720	77,725	34,625	28,910
Sargent County	1,355	464,799	323,632	14,482	23,987	54,791	1,142	31,554	1,151	39,141	17,416,085	4,983,525	2,420,915	1,965,090
Bowen township.....	54	21,533	13,219	335	1,268	3,089	55	1,095	31	2,441	768,785	194,300	99,500	70,000
Brampton township.....	52	23,012	13,046	3,472	979	3,103	53	482	26	1,851	478,300	128,100	61,800	110,800
Denver township.....	51	20,874	14,083	158	822	1,437	22	2,376	48	1,628	543,920	171,000	74,100	60,050
Dunbar township.....	83	22,599	15,031	318	1,373	3,000	23	78	41	2,735	930,200	318,050	142,800	110,660
Forzhan town.....	43	18,406	11,209	665	1,093	2,240	10							

AGRICULTURE—NORTH DAKOTA

469

NUMBER OF FARMS, FARM ACREAGE, AND SPECIFIED FARM VALUES, BY COUNTIES AND MINOR CIVIL DIVISIONS: 1930—Continued

COUNTY AND MINOR CIVIL DIVISION	Number of farms April 1, 1930	ALL LAND IN FARMS, APRIL 1, 1930, CLASSIFIED ACCORDING TO USE IN 1929								SPECIFIED FARM VALUES, APRIL 1, 1930				
		All land in farms (acres)	Crop land			Pasture land			Wood-land not used for pasture (acres)	All other land in farms (acres)	Farm land and buildings (dollars)	All farm buildings (dollars)	Farmers' dwellings (dollars)	Farm implements and machinery (dollars)
			Crops harvested (acres)	Crop failure (acres)	Idle or fallow (acres)	Plow-able (acres)	Wood-land (acres)	All other (acres)						
Sheridan County	1,083	551,322	321,606	2,911	23,740	22,716	1,512	114,908	1,176	63,750	11,317,144	2,543,375	1,211,655	1,433,677
Denhoff township.....	32	19,815	9,840	308	858	1,899	-----	3,662	-----	3,254	375,060	85,000	46,200	56,032
Edgemont township.....	24	18,208	7,611	65	195	2,380	-----	3,510	-----	4,447	210,400	59,650	23,100	23,300
Harris township.....	38	10,720	9,076	50	515	-----	90	3,458	-----	3,531	244,950	73,550	26,400	41,150
Highland township.....	35	20,780	10,491	177	442	-----	-----	9,037	-----	633	228,320	58,150	30,710	30,025
Holmes township.....	32	10,505	5,904	32	1,078	326	-----	3,479	-----	5,686	199,594	58,925	27,875	21,800
Johns Lake township.....	24	15,490	6,604	25	433	494	120	3,990	205	3,619	182,000	63,950	19,150	19,700
Lamont township.....	38	21,820	12,481	-----	735	3,273	-----	5,009	35	287	378,800	66,150	21,120	55,800
McClusky township.....	38	21,150	11,905	145	605	105	-----	7,467	630	203	365,820	63,500	30,950	36,850
Martin township.....	37	24,302	10,578	203	1,424	2,206	-----	3,083	66	742	704,930	174,010	78,550	73,455
Mountain City township.....	39	21,298	14,360	8	903	305	409	2,958	-----	2,355	444,050	105,450	57,100	56,300
Pleikard township.....	21	14,720	5,535	-----	251	22	-----	4,765	-----	3,747	229,300	54,950	19,100	31,400
Prophets township.....	20	17,443	6,982	52	430	270	-----	5,545	-----	4,164	194,490	48,350	24,450	25,500
Strassburg township.....	50	19,323	13,553	52	495	453	-----	3,114	-----	1,553	429,540	92,250	50,150	34,580
Township 145, range 74.....	31	18,830	8,920	324	692	848	520	5,485	-----	2,194	338,550	64,275	29,350	63,200
Township 145, range 75.....	17	12,930	6,033	205	423	1,630	105	3,526	-----	898	198,600	49,400	23,330	26,643
Township 145, range 76.....	22	16,557	6,756	-----	100	740	-----	4,305	-----	4,656	186,200	41,400	24,230	19,909
Township 145, range 77.....	51	23,259	15,303	283	1,703	2,523	-----	1,410	30	2,007	664,600	140,875	66,200	77,625
Township 147, range 74.....	41	20,038	12,444	220	1,459	906	-----	2,024	4	3,629	542,500	101,125	48,725	63,416
Township 147, range 75.....	50	22,790	13,951	225	1,235	774	2	3,887	92	2,594	653,950	145,450	62,275	87,950
Township 147, range 76.....	31	17,020	9,305	92	553	355	-----	3,283	7	3,419	413,620	87,240	43,350	68,850
Township 147, range 77.....	40	21,138	12,646	53	1,071	233	-----	3,922	-----	2,720	513,700	104,900	52,300	60,612
Township 148, range 74.....	43	22,552	10,487	-----	877	195	10	4,303	-----	3,901	489,280	113,900	67,600	62,450
Township 148, range 75.....	64	22,690	16,655	31	1,253	899	-----	2,700	60	1,062	500,260	115,100	51,000	101,235
Township 149, range 74.....	45	21,285	15,676	65	913	519	181	2,544	-----	3,043	591,590	115,100	44,400	56,625
Township 149, range 75.....	42	21,108	12,626	79	525	10	-----	4,435	-----	3,043	453,610	109,250	44,400	56,625
Township 149, range 76.....	40	20,916	13,495	15	508	-----	-----	6,208	-----	630	376,020	92,100	38,800	46,285
Township 150, range 75.....	48	20,585	13,626	124	589	568	-----	4,622	-----	1,056	495,430	162,800	62,500	71,575
Township 150, range 76.....	45	22,184	16,033	78	1,309	829	75	3,107	10	743	541,950	126,875	68,850	70,200
Sioux County	683	410,110	135,948	12,436	13,723	52,760	3,288	155,373	858	32,534	5,064,630	841,737	451,046	823,341
Belden township.....	29	21,428	5,441	285	1,380	1,640	-----	9,795	-----	2,987	172,100	56,900	30,850	40,206
Golden Wealth township.....	21	21,120	10,885	2,190	555	1,138	1,150	4,665	-----	4,537	351,000	69,700	35,000	49,200
Menz township.....	34	22,429	10,910	675	2,065	3,481	2	4,843	-----	688,453	348,236	68,400	21,270	96,410
Pampin township.....	44	37,097	14,630	1,003	1,065	1,105	-----	18,227	-----	2,626	476,037	78,405	29,875	63,505
Selen township.....	23	11,174	4,197	-----	330	1,278	-----	2,780	-----	2,589	112,000	26,700	14,200	24,825
Township 129, range 79 (pt.).....	24	10,241	1,448	273	458	2,320	1,111	639	105	3,887	109,190	15,750	10,700	10,150
Township 129, range 80.....	20	16,095	3,265	877	840	5,180	15	3,842	40	2,036	137,870	28,810	12,750	21,050
Township 129, range 81.....	19	15,795	5,113	10	634	10,038	-----	-----	-----	-----	130,200	20,675	9,625	14,300
Township 129, range 84.....	20	15,210	8,502	140	859	605	-----	4,395	-----	709	217,700	33,000	16,100	56,900
Township 129, range 85.....	10	11,090	1,760	105	638	1,290	-----	7,194	-----	103	97,360	18,600	9,065	14,500
Township 129, range 87 (pt.).....	17	12,933	4,109	112	310	250	-----	7,971	-----	181	142,100	23,100	13,425	19,735
Township 129, range 88 (pt.).....	17	10,949	4,090	128	637	365	-----	5,138	10	481	129,645	36,700	15,930	29,250
Township 129, range 89 (pt.).....	31	21,200	6,431	742	1,034	5,980	-----	5,991	-----	1,002	370,860	68,750	31,300	30,050
Township 130, range 79 (pt.).....	8	3,131	735	171	190	765	270	463	-----	357	57,450	13,200	5,550	4,550
Township 130, range 80.....	27	13,300	4,446	171	504	1,098	117	3,610	26	3,328	188,550	27,275	10,820	18,350
Township 130, range 81.....	12	10,805	8,805	305	383	510	162	7,908	285	806	115,400	16,550	8,650	9,200
Township 130, range 82.....	30	21,832	8,535	2,845	567	536	-----	7,135	-----	2,194	271,280	23,400	15,700	41,625
Township 130, range 84.....	16	14,735	4,865	238	490	529	-----	8,470	-----	643	129,295	28,265	11,850	27,790
Township 130, range 85 (pt.).....	12	11,330	2,683	122	42	617	-----	7,767	-----	704	186,350	15,800	9,200	22,400
Township 131, range 79 (pt.).....	7	1,282	364	-----	30	884	-----	-----	4	-----	13,700	1,425	1,100	1,115
Township 131, range 80.....	35	9,441	2,301	135	125	1,770	24	4,419	6	661	108,895	20,665	12,585	16,202
Township 131, range 82.....	14	13,245	4,079	80	-----	680	10	7,741	55	570	91,300	14,900	11,000	14,400
Township 131, range 83.....	13	5,305	750	180	65	195	-----	4,032	3	77	68,420	14,080	6,300	6,790
Township 131, range 84 (pt.).....	10	3,670	761	125	80	170	166	2,396	-----	72	37,690	5,200	3,200	7,300
Frac. twp. 132, range 79 (pt.).....	6	3,905	1,296	-----	-----	2,549	10	-----	-----	50	44,060	3,330	1,625	5,600
Frac. township 132, range 80.....	17	8,358	3,452	436	-----	1,334	10	2,472	-----	654	90,540	14,650	9,915	15,180
Frac. township 132, range 81.....	7	4,480	1,853	-----	-----	-----	-----	-----	-----	2,627	53,400	13,450	3,850	6,775
Frac. township 132, range 82.....	7	2,619	1,606	-----	63	-----	-----	-----	-----	-----	45,400	11,900	6,100	7,400
Frac. twp. 132, range 83 (pt.).....	22	11,844	2,333	628	140	735	122	7,598	200	148	174,700	27,000	14,200	30,300
Township 133, range 79 (pt.).....	36	13,052	3,863	54	4,234	213	-----	4,651	72	178	131,000	21,820	10,325	15,050
Township 133, range 80.....	20	9,080	4,731	-----	110	-----	-----	3,118	-----	908	155,810	37,300	13,000	30,200
Township 133, range 81.....	11	4,636	1,527	-----	-----	356	19	754	20	3,109	65,500	27,700	13,500	8,275
Township 133, range 82 (pt.).....	8	2,670	633	-----	-----	-----	-----	100	754	20	26,000	2,870	1,730	4,450
Township 134, range 79 (pt.).....	48	8,538	2,584	390	172	-----	-----	4,783	2	537	157,187	37,217	27,647	23,458
All other minor civil divs. (7).....	7	5,431	1,460	90	-----	952	-----	2,926	-----	3	80,695	14,000	7,200	6,000
Slope County	737	636,092	203,481	5,420	23,019	70,641	72	294,368	58	39,133	7,436,875	1,060,589	789,700	1,377,555
Carroll township.....	36	20,047	9,900	190	806	3,305	-----	4,390	-----	1,456	443,690	105,100	55,885	60,800
Cash township.....	21	21,798	9,439	130	551	1,285	-----	10,024	-----	2,369	368,127	84,800	19,550	69,100
Cedar Creek township.....	23	18,288	9,150	84	933	2,650	2	4,269	-----	1,168	301,300	74,600	39,200	68,900
Chalky Butte township.....	19	16,230	4,161	138	565	1,063	10	6,779	-----	4,514	148,655	24,375		

AGRICULTURE—NORTH DAKOTA

NUMBER OF FARMS, FARM ACREAGE, AND SPECIFIED FARM VALUES, BY COUNTIES AND MINOR CIVIL DIVISIONS: 1930—Continued

COUNTY AND MINOR CIVIL DIVISION	Number of farms April 1, 1930	ALL LAND IN FARMS, APRIL 1, 1930, CLASSIFIED ACCORDING TO USE IN 1929								SPECIFIED FARM VALUES, APRIL 1, 1930					
		All land in farms (acres)	Crop land			Pasture land			Wood-land not used for pasture (acres)	All other land in farms (acres)	Farm land and buildings (dollars)	All farm buildings (dollars)	Farmers' dwellings (dollars)	Farm implements and machinery (dollars)	
			Crops harvested (acres)	Crop failure (acres)	Idle or fallow (acres)	Flow-able (acres)	Wood-land (acres)	All other (acres)							
Slope County—Continued.															
Slope Center township.....	14	13,329	4,073	165	468	767	—	6,689	1,158	105,640	20,050	8,950	24,700		
Sunshine township.....	6	6,069	1,133	—	19	110	—	4,478	320	32,320	4,825	1,890	3,275		
Unke township.....	9	11,738	1,039	75	170	180	—	10,173	130	71,090	11,700	5,925	9,628		
White Lake township.....	23	22,549	7,942	300	1,165	3,544	—	10,002	536	271,040	59,750	23,985	75,638		
Woodberry township.....	17	26,345	13,636	633	1,160	4,780	—	3,147	40	541,175	80,250	39,075	118,100		
Township 133, range 108.....	37	7,980	1,295	41	58	1,413	—	4,915	2,090	42,904	10,000	6,440	11,250		
Township 134, range 108.....	17	30,435	1,180	15	110	5,465	—	22,893	540	131,600	31,000	13,650	7,680		
Township 135, range 105.....	7	21,925	1,047	17	86	3,650	—	20,085	540	64,820	22,514	5,630	8,750		
Township 136, range 106.....	13	24,148	1,762	115	527	2,122	—	19,479	198	125,560	18,625	11,775	9,435		
Township 135, range 103.....	15	28,249	2,355	13	675	2,571	—	21,377	1,238	158,710	18,830	19,080	24,070		
Township 136, range 104.....	13	20,468	2,088	30	335	984	—	15,971	860	111,038	23,650	14,150	14,045		
Stark County.....	1,337	773,596	369,146	9,236	49,824	87,632	2,042	229,314	2,745	30,647	16,295,990	3,756,103	1,736,355	2,305,469	
Ash Coulee township.....	36	16,667	9,970	26	1,200	5,147	—	305	19	379,300	87,600	53,300	30,855		
Farmers township.....	42	21,364	9,826	819	1,260	1,285	—	40	846	532,380	105,825	50,825	48,825		
Farmers Valley township.....	46	30,605	11,712	23	65	760	—	16,831	794	728,030	152,400	68,200	93,130		
Gaylord township.....	27	12,834	4,772	335	792	4,322	—	254	249	268,200	73,400	31,700	66,215		
Grand Meadow township.....	20	16,894	5,066	790	837	5,420	—	1,888	2,623	284,000	60,000	27,250	62,000		
Green River township.....	39	15,252	8,044	310	1,321	4,650	—	727	—	425,660	105,600	52,800	49,450		
Heart River township.....	35	18,565	8,321	78	1,011	2,032	—	40	333	492,480	375,100	47,150	58,200		
Simpson township.....	45	24,098	13,116	60	2,401	1,190	—	6,775	556	454,150	93,300	44,375	76,250		
South Heart township.....	44	22,230	10,284	612	1,851	3,845	—	27	390	400,570	75,500	43,000	51,625		
Township 137, range 91.....	35	25,788	9,205	20	260	1,134	—	12,453	396	364,100	59,350	38,250	58,500		
Township 137, range 92.....	28	20,893	8,494	9	1,265	2,265	—	145	2,285	331,280	58,700	31,000	32,300		
Township 137, range 93.....	32	18,436	7,675	—	1,326	1,172	—	7,810	453	270,500	60,865	42,400	59,550		
Township 137, range 94.....	47	23,359	12,554	178	2,386	1,798	—	40	376	562,505	117,950	66,050	91,495		
Township 137, range 95.....	40	18,996	4,782	111	1,850	1,619	—	4,734	270	385,380	100,680	49,400	61,302		
Township 137, range 96.....	44	25,742	12,395	80	1,290	2,435	—	8,562	417	564,720	108,300	43,200	51,050		
Township 137, range 97.....	37	22,729	11,524	271	1,100	495	—	7,631	1,699	420,090	72,975	38,300	55,300		
Township 138, range 91.....	36	23,536	9,471	—	1,310	1,652	—	75	811	420,090	77,200	36,250	58,920		
Township 138, range 92.....	32	18,127	8,471	83	398	3,314	—	5	876	373,550	79,100	38,950	76,275		
Township 138, range 93.....	27	19,565	6,183	322	644	1,407	—	8,701	218	359,395	54,200	20,330	41,665		
Township 138, range 94.....	41	22,017	10,528	30	1,800	2,033	—	290	603	280,750	67,950	33,025	57,550		
Township 138, range 95.....	40	24,133	12,790	872	1,219	1,916	—	174	753	445,485	97,950	58,175	87,355		
Township 138, range 96.....	32	21,661	9,251	1,236	1,060	410	—	174	753	541,230	102,150	58,175	87,355		
Township 138, range 97.....	31	21,700	9,542	—	1,800	3,717	—	7,757	1,988	359,190	59,500	36,650	37,100		
Township 139, range 98.....	35	23,498	11,840	143	1,081	5,716	—	6,459	704	585,400	88,700	46,395	60,395		
Township 139, range 99.....	43	25,970	15,168	155	993	2,950	—	40	579	649,380	121,000	75,000	95,465		
Township 139, range 92.....	28	21,194	12,544	103	689	2,220	—	100	772	554,115	136,750	62,650	80,650		
Township 139, range 93.....	28	15,417	7,989	40	805	2,177	—	3,402	1,004	377,210	82,800	44,950	44,750		
Township 139, range 94.....	42	15,741	9,144	112	724	5,573	—	100	88	441,460	108,200	50,900	49,860		
Township 139, range 95.....	38	18,762	9,827	715	1,670	2,726	—	152	1,312	449,355	125,250	61,700	104,900		
Township 140, range 96.....	26	18,446	7,350	100	625	3,611	—	6,512	348	425,170	82,100	40,800	48,500		
Township 140, range 97.....	50	27,894	13,668	386	780	2,427	—	7,931	10	653,850	134,818	72,125	97,925		
Township 140, range 98.....	34	22,758	9,792	295	1,088	1,661	—	8,943	979	513,680	91,550	44,600	72,215		
Township 140, range 99.....	39	20,621	11,186	76	763	2,378	—	5,429	80	430,156	100,700	47,950	64,075		
Township 140, range 97.....	42	28,258	13,094	345	1,748	3,480	—	8,159	1,432	603,680	126,800	60,800	59,000		
Township 140, range 98.....	35	20,615	10,632	261	1,360	1,437	—	60	1,504	348,560	70,500	33,800	39,700		
Township 140, range 99.....	40	20,271	9,944	90	673	3,457	—	4,629	1,478	333,160	67,030	35,900	46,875		
Township 141, range 92 (pt.).....	9	6,060	2,838	—	370	773	—	2,009	100	135,200	27,500	15,000	24,800		
Township 141, range 93 (pt.).....	12	10,314	4,852	190	378	518	—	4,067	309	215,639	51,500	25,300	27,300		
Steele County.....	993	439,298	302,551	30,085	39,735	24,986	5,723	28,221	1,301	15,797	15,543,947	4,117,915	1,901,025	1,580,474	
Beaver Creek township.....	55	21,313	14,398	1,303	1,895	972	—	38	2,186	63	518	722,100	199,615	100,825	65,675
Broadlawn township.....	53	23,533	17,014	779	1,858	1,966	—	33	1,092	73	718	724,540	220,250	84,625	89,600
Carpenter township.....	52	21,934	14,418	1,513	1,793	1,677	—	30	1,594	10	299	685,407	177,450	92,800	70,775
Colgate township.....	47	20,169	15,163	638	1,410	1,040	—	5	1,608	285	641,285	164,725	67,600	74,970	
Easton township.....	40	21,192	13,628	1,109	1,738	1,314	—	10	1,668	7	1,700	635,835	189,700	79,600	82,140
Edendale township.....	42	24,402	17,343	809	2,516	1,863	—	102	1,582	51	336	739,900	193,200	100,600	75,228
Enger township.....	52	21,432	13,887	739	1,901	1,932	—	1,675	343	21	934	1,031,685	319,600	122,750	79,275
Finley township.....	57	23,464	16,335	1,819	1,785	1,511	—	94	1,476	6	637	920,230	255,400	131,550	74,517
Franklin township.....	51	22,825	15,055	963	1,619	1,619	—	89	2,268	102	944	648,820	208,825	101,260	67,492
Golden Lake township.....	44	22,057	15,149	547	2,172	1,295	—	15	1,829	85	1,287	704,550	192,800	97,500	60,845
Greenview township.....	47	21,631	14,958	950	2,359	1,749	—	160	1,652	50	977	830,350	226,700	98,300	104,885
Hugo township.....	41	19,495	12,805	1,970	1,286	999	—	30	1,262	48	575	652,230	128,900	50,450	65,269
Meirose township.....	75	21,694	15,857	190	1,394	329	—	2,036	1,040	749	638,440	157,100	66,450	72,980	
Newburgh township.....	54	20,824	15,543	533	1,337	1,317	—	712	827	221	324	1,200,220	339,250	177,500	105,615
Primrose township.....	41	22,127	15,266	860	2,203	1,020	—	393	1,810	15	590	480,165	275,600	125,725	109,500
Riverside township.....	46	21,949	16,784	488	2,029	1,198	—	45	713	44	648	797,620	170,100	72,500	88,875
Sherbrooke township.....	48	22,304	15,151	1,362	2,522	994	—	50	1,133	19	1,053	820,850	170,600	76,200	88,650
Westfield township.....	55	24,142	16,195	966	2,967	1,068	—	176	1,786	102	882	764,910	161,900	85,300	74,530
Willow Lake township.....	38	21,622	13,786	1,166	2,895	792	—	10	1,250	157	1,876	660,180	201,500	98,800	68,183
Stutsman County.....	2,476	1,277,185	748,497	38,552	84,863	88,199	2,087	175,453	2,540	139,994	30,515,157	7,952,3			

AGRICULTURE—NORTH DAKOTA

471

NUMBER OF FARMS, FARM ACREAGE, AND SPECIFIED FARM VALUES, BY COUNTIES AND MINOR CIVIL DIVISIONS: 1930—Continued

COUNTY AND MINOR CIVIL DIVISION	Number of farms April 1, 1930	ALL LAND IN FARMS, APRIL 1, 1930, CLASSIFIED ACCORDING TO USE IN 1929							SPECIFIED FARM VALUES, APRIL 1, 1930					
		All land in farms (acres)	Crop land			Pasture land			Wood-land not used for pasture (acres)	All other land in farms (acres)	Farm land and buildings (dollars)	All farm buildings (dollars)	Farmers' dwellings (dollars)	Farm implements and machinery (dollars)
			Crops harvested (acres)	Crop failure (acres)	Idle or fallow (acres)	Plow-able (acres)	Wood-land (acres)	All other (acres)						
Stutsman County—														
Continued.														
Durham township.....	40	18,405	11,414	648	1,442	1,188	50	1,498	11	2,154	500,525	144,100	64,300	47,431
Edmunds township.....	30	19,048	10,783	171	1,746	2,235	10	2,117	11	1,986	691,940	224,500	78,200	78,600
Eldridge township.....	43	24,568	16,019	65	1,838	1,324	30	3,025	40	2,227	742,510	180,753	80,850	70,208
Flint township.....	49	26,367	14,265	534	2,581	2,117	317	4,094	247	4,329	508,900	113,000	61,900	65,700
Fried township.....	44	17,196	10,176	481	1,839	479	232	2,811	111	1,067	382,800	128,660	61,700	42,885
Gerber township.....	27	13,012	5,432	1,125	221	5,759	275	228,700	275	228,700	46,700	18,900	22,400	
Glacier township.....	29	13,570	6,695	140	1,540	380	3,130	1,085	1,085	414,640	160,200	51,000	91,325	
Gray township.....	35	19,907	11,528	20	2,389	1,717	60	2,379	13	1,801	514,640	137,300	71,900	61,440
Griffin township.....	43	23,958	15,312	35	155	1,232	4,442	2,345	2,782	558,735	104,200	54,550	62,005	
Hidden township.....	32	16,788	10,712	525	845	1,747	2,345	614	614	488,900	170,200	45,700	36,535	
Homer township.....	40	22,701	14,064	748	1,207	2,757	145	2,090	3	1,731	756,024	156,458	89,900	63,975
Isoce township.....	27	17,271	8,890	995	225	3,117	200	3,457	4	3,904	293,080	62,200	27,800	44,350
Jim River Valley township.....	32	18,225	11,345	632	1,590	1,687	54	2,047	4	1,896	457,240	126,000	56,100	46,400
Kensal township.....	30	18,771	12,352	741	1,069	1,129	23	3,457	23	1,359	559,800	121,300	50,100	58,040
Lenton township.....	40	18,785	9,173	3,121	1,322	1,515	20	1,641	15	2,319	457,800	100,700	51,850	65,600
Lippert township.....	35	23,733	14,956	488	1,745	1,396	20	1,758	15	1,979	455,850	149,370	71,070	60,800
Lowry township.....	63	21,516	12,452	707	1,635	710	10	4,488	15	1,501	576,300	143,100	56,700	68,950
Manns township.....	57	21,147	14,769	545	1,578	2,885	75	4,452	62	573	636,730	201,008	95,580	78,600
Marston Moor township.....	25	18,292	8,194	970	380	3,788	5	7,455	4,955	222,925	66,000	29,850	36,900	
Midway township.....	37	16,469	10,960	359	705	1,833	70	1,859	677	575,815	170,780	69,700	55,100	
Montpeller township.....	42	18,454	9,980	1,971	594	2,900	68	2,306	635	585,030	144,000	55,800	46,300	
Moon Lake township.....	37	17,079	8,718	2,423	369	2,113	54	2,041	2,761	509,150	174,200	76,350	63,300	
Newbury township.....	32	21,322	10,104	126	515	2,131	54	7,082	80	1,225	346,660	81,650	37,010	26,900
Nogosek township.....	36	18,299	11,906	466	1,449	1,802	1,199	1,099	10	1,407	412,845	100,390	53,350	60,580
Paris township.....	38	22,870	10,699	170	496	500	5,098	5,397	5,397	353,520	88,900	36,275	30,985	
Peterson township.....	32	19,400	8,031	1,223	561	839	3,471	15	5,300	318,200	72,450	37,400	35,900	
Pingree township.....	35	20,457	12,708	849	2,051	1,389	12	2,053	62	1,263	584,620	155,200	63,900	38,915
Pipestem Valley township.....	43	21,701	11,423	917	2,793	1,316	2,385	2,867	2,867	407,300	103,900	49,475	39,930	
Plainview township.....	33	16,926	10,623	995	1,248	3,058	20	705	477	485,800	126,730	46,750	57,075	
Rosa township.....	45	22,557	16,023	230	1,120	1,023	10	2,452	21	1,678	586,155	201,550	96,790	89,305
Round Top township.....	35	16,605	6,279	182	890	291	231	4,792	4,261	218,200	67,300	29,975	26,095	
St. Paul township.....	36	21,839	11,744	57	1,137	2,117	4,012	220	3,938	365,080	97,300	47,190	38,400	
Severn township.....	38	18,775	11,742	613	1,053	2,085	39	1,239	40	1,361	396,600	91,200	43,107	49,135
Sharlow township.....	36	22,901	14,642	270	2,337	1,175	894	3,292	1,748	473,300	94,400	34,950	74,862	
Sinclair township.....	31	15,577	11,433	65	864	1,951	2,005	1,316	1,316	471,564	118,700	61,650	54,050	
Spiritwood township.....	43	23,915	15,114	1,143	1,505	2,883	165	4,654	3,105	554,555	132,050	67,400	61,080	
Stron township.....	44	21,969	13,800	110	1,945	716	4,604	320	574	473,880	103,200	48,500	55,000	
Strong township.....	39	19,478	10,081	190	631	3,530	473	4,573	4,573	323,520	95,155	46,650	41,350	
Sydney township.....	39	18,056	11,261	562	1,351	1,084	10	1,839	5	1,994	487,150	133,000	62,570	60,800
Valley Spring township.....	45	24,368	15,423	253	235	1,78	4,453	3,826	3,826	537,130	108,600	44,750	74,230	
Wadsworth township.....	42	20,063	10,350	77	938	118	100	8,052	422	444,200	111,250	50,750	61,525	
Walters township.....	45	17,370	9,557	705	3,060	1,002	992	113	1,941	622,130	222,500	66,400	60,200	
Weld township.....	45	25,486	13,458	1,975	2,103	3,183	577	4,190	4,190	538,260	122,700	36,850	54,947	
Windsor township.....	30	18,970	9,729	1,738	2,001	677	2,660	10	2,206	473,114	114,600	40,400	63,960	
Winfield township.....	51	21,918	14,033	1,327	1,736	1,227	2,156	1,439	1,439	508,385	128,200	62,850	65,228	
Woodbury township.....	40	19,333	13,353	535	1,818	1,840	25	650	36	1,576	616,700	178,475	78,975	65,375
Ypsallanti township.....	52	20,015	12,879	679	1,112	1,894	280	1,437	60	1,674	438,510	100,850	51,050	40,800
Township 187, range 68.....	35	20,119	12,050	275	2,538	160	4,137	959	959	398,845	78,700	40,700	43,480	
Township 143, range 67.....	24	15,340	4,397	64	490	68	5,502	4,819	4,819	153,000	33,400	15,180	11,250	
Towner County.....	1,080	623,082	411,220	45,199	44,333	47,708	926	28,275	625	44,796	17,778,148	4,011,960	1,780,495	2,187,749
Armourdale township.....	39	20,908	14,159	710	1,512	2,177	458	1,892	1,892	487,111	87,525	40,450	73,599	
Atkins township.....	37	23,007	8,938	7,744	2,315	2,511	15	341	11	1,192	736,100	148,500	58,300	69,544
Bethel township.....	30	25,055	19,570	450	1,580	2,417	5	997	997	711,920	127,400	54,700	107,050	
Cando township.....	49	25,131	15,197	1,420	1,810	1,967	23	1,719	1,719	995,310	196,600	75,400	96,800	
Coclin township.....	31	23,466	12,702	6,895	5,565	2,253	22	415	15	899	823,330	199,250	79,600	103,080
Crocus township.....	44	23,364	15,499	280	1,090	2,059	2,288	2,198	2,198	584,085	140,060	73,270	71,151	
Dash township.....	46	26,317	18,765	485	2,517	1,909	109	1,252	1,289	858,725	210,000	71,200	122,860	
Gerrard township.....	46	23,523	16,978	465	1,398	1,031	1,169	3	2,478	740,210	173,600	93,400	70,340	
Grainfield township.....	46	22,413	16,266	227	1,418	2,212	8	457	72	1,733	792,500	216,800	93,400	86,275
Howell township.....	40	20,900	15,339	653	1,276	644	15	1,200	1,773	321,100	95,900	40,160	64,525	
Lansing township.....	31	20,927	15,765	390	1,445	1,001	2	1,108	112	1,204	563,800	115,200	51,400	77,420
Maza township.....	30	20,816	9,314	6,282	1,565	1,754	10	470	45	1,376	902,570	204,080	91,300	99,350
Monroe township.....	39	20,673	13,764	289	1,230	2,282	195	2,913	2,913	427,300	77,975	41,980	47,085	
Mount View township.....	34	21,373	14,208	387	1,186	2,752	125	2,495	2,495	519,340	105,950	48,760	65,080	
New City township.....	30	16,843	12,480	343	1,209	1,176	180	601	6	728	496,840	93,050	37,600	64,430
Olson township.....	31	17,390	12,630	260	1,372	2,015	180	259	49	654	518,180	117,900	52,500	61,700
Paulson township.....	24	18,432	11,885	2,295	1,679	1,487	19	650	926	536,556	119,400	50,600	57,000	
Picton township.....	44	23,580	14,477	350	2,050	389	3,998	2,716	2,716	428,700	106,420	49,030	60,165	
Rock Lake township.....	36	21,892	14,477	485	2,781	398	2,991	20	1,450	424,112	100,060	38,800	46,850	
Sidney township.....	46	25,089	14,506	509	2,241	2,553	30	3,217	10	2,023	454,050	87,900	42,550	46,725
Smith township.....	36	23,626	15,010	1,971	2,185	1,770	1,700	1,700	2,340	436,670	114,100	49,300	71,085	
Sorenson township.....	44	22,640	17,014	80	560	1,350								

NUMBER OF FARMS, FARM ACREAGE, AND SPECIFIED FARM VALUES, BY COUNTIES AND MINOR CIVIL DIVISIONS: 1930—Continued

COUNTY AND MINOR CIVIL DIVISION	Number of farms April 1, 1930	ALL LAND IN FARMS, APRIL 1, 1930, CLASSIFIED ACCORDING TO USE IN 1929									SPECIFIED FARM VALUES, APRIL 1, 1930			
		All land in farms (acres)	Crop land			Pasture land			Wood-land not used for pasture (acres)	All other land in farms (acres)	Farm land and buildings (dollars)	All farm buildings (dollars)	Farmers' dwellings (dollars)	Farm implements and machinery (dollars)
			Crops harvested (acres)	Crop failure (acres)	Idle or fallow (acres)	Plow-able (acres)	Wood-land (acres)	All other (acres)						
Traill County	1,435	522,552	366,338	12,340	55,635	48,413	10,817	10,467	1,761	17,255	23,414,408	6,223,908	2,803,325	2,468,069
Belmont township.....	43	14,985	10,341	399	2,033	916	354	385	103	394	683,490	182,000	73,450	116,000
Bingham township.....	58	17,870	12,106	274	2,533	1,371	505	145	108	768	842,800	240,756	109,100	109,428
Blanchard township.....	41	20,545	14,562	264	2,236	2,608	78	172	35	590	793,280	214,400	70,900	71,313
Bloomfield township.....	35	22,183	15,854	579	2,579	2,013	58	336	48	716	907,650	268,000	120,700	83,260
Bohnasack township.....	55	23,147	16,124	650	2,759	965	381	1,373	96	799	934,130	250,950	112,625	106,375
Buxton township.....	90	19,340	12,960	448	2,156	2,104	40	935	-----	697	738,350	201,100	102,700	57,200
Caledonia township.....	58	17,256	12,598	309	1,848	700	1,466	-----	68	276	936,925	246,850	111,800	88,895
Eldorado township.....	72	21,879	15,819	676	1,579	2,060	800	128	104	713	1,039,435	317,150	155,400	77,090
Elm River township.....	43	17,307	10,525	652	1,764	1,575	565	240	30	1,956	724,550	199,550	99,800	92,500
Ervin township.....	58	22,258	15,142	220	2,801	3,310	40	80	5	660	935,685	240,250	82,015	84,615
Galesburg township.....	52	22,110	15,102	568	2,178	1,715	45	1,736	30	736	656,880	180,400	73,300	81,800
Garfield township.....	80	21,229	16,311	154	1,429	1,503	55	795	126	856	1,094,225	323,000	105,600	88,565
Greenfield township.....	34	18,680	13,227	525	2,237	1,973	10	235	65	408	731,000	162,200	67,250	99,700
Herberg township.....	37	19,357	14,328	728	1,893	1,244	601	-----	4	559	871,820	103,050	78,200	108,560
Hillsboro township.....	69	24,193	18,428	1,069	2,575	1,232	276	-----	173	440	1,208,530	322,300	176,000	142,100
Kelso township.....	38	18,532	12,688	496	2,372	1,636	215	302	-----	823	926,445	250,000	104,550	124,050
Lindaas township.....	49	21,778	15,658	91	2,055	2,806	254	459	20	435	1,045,110	254,500	85,350	89,660
Mayville township.....	82	22,638	14,278	830	2,716	2,782	990	94	94	537	1,043,628	319,650	166,650	97,090
Morgan township.....	65	23,315	15,974	1,173	2,755	2,499	103	350	89	460	980,000	229,500	112,900	97,165
Norman township.....	46	20,265	14,174	740	1,637	2,524	34	521	60	675	763,370	161,125	72,625	73,010
Norway township.....	71	22,032	15,198	335	2,476	1,543	1,084	961	167	898	1,052,525	289,475	144,550	120,840
Roseville township.....	49	20,233	13,865	322	2,122	2,180	339	953	45	407	862,150	254,900	98,400	123,275
Stavanger township.....	68	22,567	16,642	325	1,616	2,755	45	195	47	942	1,170,375	259,150	118,300	96,700
Viking township.....	88	27,697	18,846	223	3,243	2,417	2,023	136	127	782	1,535,295	393,750	180,900	135,408
Wold township.....	64	21,116	15,588	303	2,043	2,172	16	139	27	828	876,460	255,500	117,200	103,450
Walsh County	2,483	799,704	522,678	19,467	83,670	47,304	30,342	38,646	4,235	49,362	27,136,623	7,529,823	3,723,908	2,883,952
Acton township.....	85	21,290	15,945	367	1,381	1,140	1,249	114	275	819	728,830	244,025	115,260	120,300
Adams township.....	59	22,713	14,927	44	2,845	695	51	2,081	62	2,018	745,720	208,950	101,200	74,075
Ardoch township.....	73	23,740	14,819	810	2,282	2,384	1,841	421	464	1,125	673,885	230,900	111,500	52,700
Cleveland township.....	61	22,154	13,689	64	2,227	1,298	1,960	2,112	254	1,440	543,000	152,350	70,250	77,700
Dewey township.....	53	20,878	13,090	55	3,067	474	1	1,364	5	2,822	591,100	145,700	74,250	55,265
Dundee township.....	76	20,916	13,889	228	2,408	236	1,294	1,626	180	1,064	834,185	303,550	173,600	151,785
Egan township.....	62	21,090	14,020	619	2,330	2,419	427	844	110	330	438,160	91,700	48,700	25,525
Farmington township.....	70	20,103	14,858	85	2,457	1,678	525	81	97	322	893,900	177,600	108,300	55,100
Fertile township.....	88	20,535	13,685	329	2,192	2,474	1,012	322	172	349	1,203,680	420,000	184,650	133,925
Forest River township.....	75	21,559	15,019	1,016	1,934	1,065	1,471	320	43	691	809,300	233,850	114,800	72,090
Glennwood township.....	71	22,554	16,369	131	2,803	1,293	1,612	25	130	391	1,273,450	317,650	146,900	126,000
Golden township.....	63	23,691	15,502	335	2,808	908	1,611	1,359	81	1,087	755,650	217,900	103,350	101,630
Grafton township.....	96	22,913	15,049	578	2,383	2,278	1,123	728	138	636	1,109,780	381,650	195,745	125,172
Harrison township.....	66	20,191	14,257	520	2,059	1,647	182	273	25	1,228	598,700	170,650	87,600	64,090
Kensington township.....	70	24,005	16,906	373	2,791	1,080	1,690	590	37	638	938,700	306,600	99,850	136,660
Kinloss township.....	59	19,945	12,616	110	2,925	1,003	3	1,410	27	2,451	556,775	142,625	74,300	65,525
Lampton township.....	76	22,423	14,093	357	2,287	215	2,238	1,924	256	1,053	691,795	195,978	95,550	124,905
Latons township.....	57	19,610	12,584	188	1,980	1,844	27	2,059	27	901	481,930	152,260	61,700	43,275
Martin township.....	67	20,931	14,327	195	2,488	2,388	39	623	-----	871	796,380	216,625	102,650	97,775
Medford township.....	56	24,660	15,333	375	2,186	2,534	1,281	1,433	157	1,361	691,000	178,000	85,500	77,825
Norton township.....	65	22,525	14,981	48	2,695	1,020	809	1,970	201	801	547,660	152,400	65,200	52,125
Oakwood township.....	72	22,270	15,336	160	2,672	1,567	1,457	58	11	1,009	1,215,255	300,980	154,150	180,050
Ops township.....	63	23,267	16,619	990	2,994	1,922	152	245	5	340	680,800	111,200	55,350	34,820
Perth township.....	55	23,640	12,656	190	1,855	596	2	3,045	85	5,211	744,600	214,400	114,400	95,800
Prairie Center township.....	86	20,563	13,202	489	2,086	1,772	250	289	41	434	926,850	270,700	129,260	79,425
Pulaski township.....	104	23,198	17,620	372	1,626	1,485	630	189	308	908	904,839	305,050	170,400	91,915
Rushford township.....	62	20,593	13,996	358	2,208	1,490	264	1,123	138	1,056	648,780	166,980	75,530	43,275
St. Andrews township.....	73	22,182	15,313	327	2,515	1,900	472	217	322	1,056	625,828	189,475	93,658	104,345
Sauter township.....	44	18,540	11,406	260	1,315	190	-----	1,867	110	3,372	565,000	147,000	80,800	63,160
Sherburn township.....	64	25,968	16,613	205	2,006	983	10	2,354	6	3,791	702,800	161,800	76,100	67,100
Silvesta township.....	63	23,749	14,977	395	2,418	487	50	2,644	1	3,384	634,300	120,900	63,500	51,810
Tiber township.....	66	21,639	12,120	-----	2,302	846	3,620	1,587	60	1,564	560,211	134,580	81,000	60,760
Vernon township.....	61	20,623	13,256	-----	2,669	861	288	1,770	81	1,019	704,320	178,050	88,050	58,005
Vesta township.....	64	20,056	11,426	270	1,878	511	2,509	1,275	90	2,097	479,260	99,540	60,350	35,920
Walsh Centre township.....	66	23,776	16,853	1,011	3,260	1,812	136	215	31	458	999,990	255,650	125,775	71,550
Walshville township.....	92	21,247	14,942	1,043	1,258	1,269	1,166	89	215	1,265	749,310	221,400	128,750	68,240
Ward County	2,662	1,156,516	660,627	11,383	96,678	83,972	6,906	169,438	2,999	110,413	27,097,002	6,820,579	3,265,928	4,133,830
Afton township.....	48	24,614	15,795	30	2,618	1,012	-----	2,980	10	1,169	738,600	149,100	61,250	66,025
Anna township.....	32	16,876	7,626	263	391	228	239	4,306	-----	3,833	230,348	66,400	31,900	42,975
Baden township.....	45	17,698	9,911	169	1,493	3,699	443	614	-----	1,408	443,120	105,600	45,450	68,220
Berthold township.....	63	25,056	17,897	10	2,768	1,626	28	490	4	2,233	679,870	182,650	99,600	110,260
Brilliant township.....	51	21,561	14,394	25	1,711	657	33	3,633	-----	1,39				

AGRICULTURE—NORTH DAKOTA

473

NUMBER OF FARMS, FARM ACREAGE, AND SPECIFIED FARM VALUES, BY COUNTIES AND MINOR CIVIL DIVISIONS: 1930—Continued

COUNTY AND MINOR CIVIL DIVISION	Number of farms April 1, 1930	ALL LAND IN FARMS, APRIL 1, 1930, CLASSIFIED ACCORDING TO USE IN 1929								SPECIFIED FARM VALUES, APRIL 1, 1930				
		All land in farms (acres)	Crop land			Pasture land			Wood-land not used for pasture (acres)	All other land in farms (acres)	Farm land and buildings (dollars)	All farm buildings (dollars)	Farmers' dwellings (dollars)	Farm implements and machinery (dollars)
			Crops harvested (acres)	Crop failure (acres)	Idle or fallow (acres)	Plow-able (acres)	Wood-land (acres)	All other (acres)						
Ward County—Continued.														
Kirkelle township.....	34	19,116	8,190	80	1,009	6,641	35	2,377	52	732	431,965	115,775	48,700	49,525
Linton township.....	35	16,111	6,558	10	675	460	40	3,612	-----	4,776	194,490	59,525	32,675	30,200
Lund township.....	53	24,240	15,122	30	1,169	1,422	30	2,666	-----	3,801	532,640	97,450	59,350	85,275
McKinley township.....	51	23,580	15,991	152	1,833	2,786	-----	471	17	2,310	687,830	144,675	77,200	93,060
Mandan township.....	44	19,794	11,068	418	1,568	2,388	-----	3,370	135	817	318,290	97,900	51,000	48,490
Margaret township.....	44	19,947	13,157	110	1,564	2,648	-----	152	24	2,282	521,500	139,150	66,650	101,990
Maryland township.....	40	19,812	13,403	60	1,181	2,614	-----	295	4	2,255	474,400	129,800	72,750	88,850
Mayland township.....	48	20,393	10,721	-----	1,975	1,064	545	5,492	20	596	573,200	193,490	77,150	57,135
Nedrose township.....	53	17,278	10,598	446	699	1,526	324	2,192	26	507	622,855	291,275	108,075	65,532
Newman township.....	54	22,217	13,231	55	2,428	436	135	3,629	-----	2,308	501,886	130,615	55,615	79,894
New Prairie township.....	41	21,044	13,483	485	1,488	996	280	3,769	28	585	509,051	123,650	61,250	65,649
Orlton township.....	73	21,522	14,872	220	1,410	1,461	-----	1,303	-----	2,256	503,615	114,400	56,100	86,645
Passport township.....	47	18,425	11,701	80	1,890	778	6	1,604	-----	2,386	376,240	102,525	59,100	60,125
Rea township.....	57	17,817	11,940	302	1,868	1,141	30	2,898	61	2,560	459,415	114,965	59,650	51,220
Rice Lake township.....	32	18,776	8,892	270	1,111	1,067	20	5,141	-----	1,316	208,900	50,720	26,400	43,710
Rolling Green township.....	39	23,214	9,328	200	1,301	853	-----	5,942	-----	1,152	332,200	93,700	32,580	62,500
Rushville township.....	45	24,830	15,785	675	2,213	20	-----	3,800	2	4,081	391,350	98,800	44,250	58,570
Ryder township.....	34	18,495	10,680	71	1,164	1,155	115	2,856	13	1,796	562,600	129,000	73,250	88,860
St. Marys township.....	51	19,593	13,898	60	1,663	551	430	3,673	40	1,906	389,800	92,000	47,950	52,800
Sauk Prairie township.....	44	17,675	9,458	150	1,618	496	731	4,607	142	1,197	517,880	132,400	57,900	72,700
Sawyer township.....	28	15,380	6,509	481	1,835	890	-----	3,000	-----	2,695	208,020	50,650	48,150	63,497
Shelley township.....	58	23,164	14,481	157	1,922	885	210	3,207	99	2,133	581,300	155,960	65,850	107,265
Spencer township.....	60	20,269	9,658	426	1,656	465	-----	3,352	-----	4,712	343,800	74,275	40,550	27,040
Spring Lake township.....	64	26,310	18,479	633	2,220	1,091	767	5,238	143	797	543,190	119,450	63,909	57,890
Sundre township.....	41	20,923	15,051	235	2,885	2,303	80	2,651	12	1,144	768,070	215,435	110,925	106,195
Tolgen township.....	24	13,210	4,017	4	958	1,460	-----	5,322	-----	1,998	462,700	113,425	50,500	67,240
Torning township.....	49	20,275	9,359	223	1,592	331	-----	4,935	-----	1,439	186,000	55,225	24,275	30,760
Vang township.....	36	18,845	6,959	140	964	336	90	6,906	-----	3,837	307,500	71,550	35,950	51,400
Waterford township.....	48	24,750	18,003	105	1,293	2,496	-----	398	-----	3,447	251,940	63,400	29,600	40,875
Willis township.....	45	21,908	13,322	240	1,752	1,028	85	4,511	558	2,455	694,590	122,200	52,400	91,800
Willis township.....	45	21,908	13,322	240	1,752	1,028	85	4,511	558	472	823,720	123,075	54,500	82,227
Wells County.....	1,596	761,526	504,449	8,508	52,183	47,442	623	63,496	769	61,852	84,034,167	5,616,875	2,631,595	3,676,264
Berlin township.....	46	21,102	13,499	181	1,193	503	29	3,387	-----	2,316	612,900	111,895	55,400	91,560
Blondeau township.....	42	23,347	16,193	337	1,387	2,828	-----	1,783	-----	819	638,060	141,450	67,650	56,080
Bremen township.....	36	20,933	14,640	292	2,155	1,633	10	1,320	64	839	746,000	250,720	110,450	100,900
Bull Moose township.....	44	22,299	11,017	265	1,804	1,060	-----	3,489	-----	4,664	565,920	94,000	42,350	64,485
Cathay township.....	43	20,954	13,629	-----	1,732	978	-----	420	-----	4,195	739,865	161,800	77,700	73,600
Chaseley township.....	49	21,691	14,085	-----	1,455	478	60	3,245	-----	2,368	677,840	127,000	62,600	64,575
Crystal Lake township.....	35	18,197	9,851	205	829	878	-----	3,733	-----	2,701	387,400	92,350	41,680	51,530
Delger township.....	47	20,820	13,470	130	1,413	876	-----	3,873	-----	1,658	560,235	116,350	59,400	72,690
Fairville township.....	41	22,925	10,077	165	2,006	3,335	15	1,065	41	281	829,170	226,530	108,300	93,555
Forward township.....	40	19,621	14,017	215	916	1,535	25	2,141	5	767	739,400	158,550	71,600	87,490
Fram township.....	64	23,589	17,450	85	1,288	1,158	-----	2,688	172	718	1,051,760	253,350	122,250	81,250
Germantown township.....	41	23,436	17,965	136	3,066	1,740	31	154	18	326	965,485	174,650	97,400	98,525
Hanland township.....	51	21,460	15,032	266	2,101	982	30	1,865	15	1,169	567,430	129,800	48,825	58,135
Hamburg township.....	30	22,968	17,092	180	2,010	1,307	45	1,936	15	413	828,205	242,600	119,150	123,775
Hawksnest township.....	55	20,065	14,066	16	1,844	2,145	-----	1,506	60	2,246	411,700	77,000	28,750	39,350
Heimdal township.....	38	19,841	14,018	7	1,105	987	-----	2,085	53	1,014	771,964	232,600	111,450	68,385
Hillsdale township.....	42	21,675	15,413	-----	1,111	1,446	165	2,615	-----	350	662,160	147,000	54,550	61,348
Johnson township.....	37	16,412	8,686	66	712	155	-----	1,012	-----	2,318	650,330	126,700	60,200	78,060
Lynn township.....	56	20,834	15,536	440	1,611	741	18	4,239	-----	4,654	243,120	51,200	24,330	26,820
Maunfred township.....	40	21,888	15,342	167	1,591	933	13	2,653	17	683	1,064,530	286,200	136,530	106,060
Norway Lake township.....	44	23,058	16,937	813	2,166	1,564	-----	4,679	150	1,707	869,550	227,260	105,890	76,970
Oskosh township.....	44	21,978	15,030	-----	1,117	702	-----	4,229	-----	960	1,056,225	253,860	92,000	86,602
Pony Gulch township.....	40	21,450	12,005	1,219	1,252	363	-----	3,984	-----	2,567	395,210	104,300	41,300	58,600
Progress township.....	40	20,854	15,210	300	970	400	5	3,224	-----	745	351,123	101,000	54,700	46,935
Rusland township.....	41	16,445	11,773	1,040	989	671	2	1,620	-----	250	654,495	122,100	38,400	47,100
St. Anna township.....	31	26,498	8,239	371	972	471	-----	7,254	-----	9,191	350,460	83,200	36,250	85,540
Silver Lake township.....	38	22,210	13,588	129	1,648	3,202	-----	1,132	10	2,561	699,960	118,400	46,650	73,160
South Cottonwood township.....	51	17,910	11,486	121	1,581	1,960	56	1,579	2	1,125	589,110	119,865	62,800	62,170
Speedwell township.....	43	19,025	11,139	258	1,380	2,789	-----	802	-----	2,656	667,090	112,800	51,850	62,660
Sykeston township.....	44	19,455	12,102	235	1,513	1,022	-----	2,352	-----	2,221	604,100	139,600	71,500	60,485
Vahalla township.....	50	21,424	15,757	57	707	1,294	-----	3,435	-----	174	692,673	149,725	77,850	64,780
Western township.....	49	22,250	17,091	45	736	545	85	3,290	-----	458	718,120	140,500	68,050	83,850
West Norway township.....	54	21,581	16,250	372	1,811	531	7	1,809	110	691	1,163,960	275,500	137,900	85,800
West Ontario township.....	38	20,779	14,287	75	1,791	415	160	2,719	50	1,882	694,940	128,900	64,800	60,850
Woodward township.....	43	25,800	17,644	315	1,385	4,249	45	1,555	2	605	871,800	194,950	88,300	114,170
Williams County.....	2,288	1,110,323	514,097	19,249	109,011	59,247	6,603	239,627	6,196	166,262	19,493,369	4,788,837	2,484,565	3,540,822
Athens township.....	27	15,040	8,057	32	969	560	-----	3,831	-----	3,591	199,620	46,170	25,670	41,775
Barr Butte township.....	37	19,718	9,735	601	1,565	1,952	-----	2,279	1	3,683	344,230	68,400	35,475	63,960
Big Meadow township.....	43	17,718	9,815	90										

AGRICULTURE—NORTH DAKOTA

NUMBER OF FARMS, FARM ACREAGE, AND SPECIFIED FARM VALUES, BY COUNTIES AND MINOR CIVIL DIVISIONS: 1930--Continued

COUNTY AND MINOR CIVIL DIVISION	Number of farms April 1, 1930	ALL LAND IN FARMS, APRIL 1, 1930, CLASSIFIED ACCORDING TO USE IN 1929								SPECIFIED FARM VALUES, APRIL 1, 1930				
		All land in farms (acres)	Crop land			Pasture land			Wood-land not used for pasture (acres)	All other land in farms (acres)	Farm land and buildings (dollars)	All farm buildings (dollars)	Farmers' dwellings (dollars)	Farm implements and machinery (dollars)
			Crops harvested (acres)	Crop failure (acres)	Idle or fallow (acres)	Plow-able (acres)	Wood-land (acres)	All other (acres)						
Williams County--Continued.														
Ellisville township.....	56	21,502	11,508	117	2,502	706		2,679	3	3,687	418,875	91,168	47,615	78,450
Equality township.....	50	19,675	10,262	257	3,537	1,867		2,217	30	1,395	457,550	123,400	65,400	69,606
Farmvale township.....	36	16,886	6,283	190	1,292	445		5,028	15	3,533	253,600	58,750	28,425	31,685
Golden Valley township.....	40	17,108	9,547	170	2,670	476		2,736	149	1,360	397,500	95,050	53,350	55,125
Good Luck township.....	37	22,018	11,236	217	2,236	1,185		4,408		2,736	293,840	87,100	42,700	61,620
Greenora township.....	35	17,208	9,050	85	2,435	539		4,014	5	920	302,489	55,975	35,850	35,615
Hardscrabble township.....	26	19,847	5,399	126	2,363	395		9,513	188	1,793	245,578	36,720	22,815	46,093
Hazel township.....	53	21,910	14,113	263	1,867	2,297		712	10	2,648	507,480	120,550	58,100	86,066
Hobron township.....	53	25,060	10,999	60	2,149	1,501		5,665	465	4,830	396,560	102,600	55,095	99,460
Hofflund township.....	27	14,142	5,092	80	1,586	771	1,793	4,241		579	236,900	51,700	31,870	46,845
Judson township.....	39	21,217	8,692	246	2,307	1,673		6,203		2,096	343,830	60,250	29,275	78,585
Lindahl township.....	39	20,471	11,227	225	2,389	1,238		2,672	5	2,630	367,850	91,600	52,000	48,900
Marshall township.....	46	22,600	11,875		2,868	815		3,840		3,502	430,040	113,150	54,700	75,100
Missouri Ridge township.....	35	19,090	6,210	211	1,320	3,260		0,068		2,021	346,060	98,550	52,150	61,400
Mont township.....	37	21,582	9,962	457	2,038	3,255		2,010		3,860	357,880	88,900	42,500	96,900
New Home township.....	53	23,622	15,009	192	2,885	1,917		1,814	10	1,705	610,700	161,050	69,725	102,025
Oliver township.....	38	18,225	8,723	843	1,208	1,431	210	3,254	645	2,011	283,300	54,620	25,945	59,580
Orthell township.....	46	20,590	9,356	215	1,789	400		4,433	695	3,702	286,100	54,270	30,130	54,185
Pherrin township.....	35	16,859	6,862	50	1,047	422		7,645	288	401	298,400	89,000	41,975	57,545
Pleasant Valley township.....	51	18,624	9,483	98	2,017	968		4,270	26	1,622	387,700	119,000	67,500	45,635
Rainbow township.....	49	17,399	10,992	165	2,093	967		1,794		1,358	428,600	118,110	62,100	82,720
Rock Island township.....	40	22,221	11,533	139	2,174	622		4,060		3,692	367,665	78,175	41,600	82,190
Round Prairie township.....	49	31,402	12,618	218	2,833	1,976	10	10,628	8	3,111	431,286	87,650	40,075	97,938
Sauk Valley township.....	39	20,595	11,375	295	1,798	2,744		1,877	8	2,498	418,380	113,900	50,460	46,465
Scorio township.....	57	20,738	11,469	263	2,278	209		3,252	180	3,087	369,415	84,125	48,650	63,165
South Meadow township.....	38	21,170	14,621	830	2,348	1,215	25	924	5	1,202	501,600	127,900	68,700	76,390
Springbrook township.....	34	17,882	8,792	190	1,016	427		7,223		234	305,780	58,470	47,750	51,071
Stony Creek township.....	60	25,786	6,825	837	728	1,197	529	9,003	265	6,302	338,190	100,550	54,700	60,530
Strandahl township.....	37	19,274	8,369	945	1,809	445		1,710	489	6,107	381,800	121,500	64,700	83,300
Toga township.....	56	18,095	9,048	157	2,171	443	30	3,123		2,123	389,900	115,340	60,430	71,975
Trenton township.....	28	15,258	5,450	275	1,632	320	947	4,800	100	1,711	274,874	49,550	25,175	55,708
Truxton township.....	37	24,773	5,426	672	1,686	509	144	12,070	489	3,776	309,280	60,675	30,830	44,795
Twelve Mile township.....	64	32,904	10,163	960	2,347	454	541	13,977	173	4,589	603,860	102,750	51,790	66,815
Tyrose township.....	24	15,730	6,027	55	747	251		6,121		2,529	197,480	39,100	18,180	35,642
View township.....	38	24,405	9,057	237	2,445	489	16	8,091	80	3,990	375,900	96,200	46,500	69,900
West Bank township.....	49	19,994	10,581	385	1,802	560	50	3,744		2,872	397,880	93,815	47,910	75,870
Wheelock township.....	43	19,267	11,078	387	2,449	1,325		1,754	21	2,253	431,615	128,325	59,025	94,826
Williston township.....	68	14,201	6,860	463	327	3,406	85	422		2,138	491,010	167,839	99,545	70,817
Winner township.....	48	22,630	11,649	312	1,150	801		5,207	148	3,363	346,046	81,600	42,825	70,045
Township 154, range 95 (pt.)..	16	8,365	2,908		865	975		1,527	90	1,548	125,875	11,800	4,875	19,200
Township 154, range 97 (pt.)..	14	9,385	3,318	70	739	27		4,104		1,127	109,890	14,250	5,175	29,000

NUMBER OF FARMS, FARM ACREAGE, AND SPECIFIED FARM VALUES, BY COUNTIES AND MINOR CIVIL DIVISIONS: 1930

COUNTY AND MINOR CIVIL DIVISION	Number of farms April 1, 1930	ALL LAND IN FARMS, APRIL 1, 1930, CLASSIFIED ACCORDING TO USE IN 1929								SPECIFIED FARM VALUES, APRIL 1, 1930				
		All land in farms (acres)	Crop land			Pasture land			Wood-land not used for pasture (acres)	All other land in farms (acres)	Farm land and buildings (dollars)	All farm buildings (dollars)	Farmers' dwellings (dollars)	Farm implements and machinery (dollars)
			Crops harvested (acres)	Crop failure (acres)	Idle or fallow (acres)	Plow-able (acres)	Wood-land (acres)	All other (acres)						
THE STATE	219,296	21,514,059	10,115,652	226,767	926,976	3,763,605	1,855,703	2,421,236	919,926	1,287,194	1,693,030,718	660,820,821	355,007,787	103,175,957
Adams County	2,829	296,669	77,290	2,143	14,624	71,549	33,147	36,721	36,472	24,523	9,873,893	3,795,040	2,127,090	636,672
Bratton township	148	18,229	5,402	169	893	7,185	583	271	2,162	1,564	543,845	216,825	118,450	40,675
Brush Creek township	189	20,681	3,816	97	1,089	4,881	3,401	790	3,108	3,499	565,580	194,330	97,270	14,408
Franklin township	168	23,907	6,079	204	353	4,289	1,696	3,236	6,734	1,316	484,955	142,560	89,400	26,325
Green township	210	20,121	3,416	121	606	1,413	3,595	1,625	7,882	1,463	670,535	194,035	112,335	33,040
Jefferson township	250	19,752	3,348	5	533	1,143	2,401	4,025	4,022	4,275	476,500	208,575	108,875	37,654
Liberty township	211	25,235	7,690	134	1,201	7,752	2,096	3,923	1,377	1,057	961,950	399,550	209,350	85,470
Manchester township	9	503	205	2	150	114	114	32	32	32	39,170	20,350	11,900	1,990
Meigs township	215	26,836	6,909	78	1,083	4,117	3,334	4,878	4,432	2,005	844,660	258,750	181,750	41,820
Monroe township	155	14,895	3,423	68	729	4,396	3,721	1,157	1,002	399	381,345	131,055	87,935	26,857
Oliver township	143	16,448	4,357	65	332	3,468	2,519	2,500	1,309	1,898	514,560	188,100	104,675	29,673
Scott township	198	20,912	6,774	278	1,055	4,583	1,433	3,647	1,574	1,568	856,810	297,500	158,550	61,031
Spring township	301	24,484	5,319	295	4,285	6,978	535	6,141	267	664	1,169,125	485,900	303,575	79,786
Tiffin township	277	30,403	8,018	386	950	9,056	5,960	1,577	1,180	3,276	943,358	306,900	205,625	54,205
Wayne township	190	15,849	6,161	34	774	5,542	1,737	1,145	736	781	647,440	208,570	136,160	44,315
Winchester township	205	18,414	6,433	209	939	6,590	1,136	1,687	688	726	874,000	422,050	260,350	59,525
Allen County	2,684	250,424	138,861	2,962	8,449	36,811	21,833	8,939	3,177	9,372	19,816,771	7,221,968	3,652,445	1,122,635
Amanda township	201	21,172	10,995	322	1,012	4,189	2,067	1,672	407	598	1,164,760	600,100	271,000	65,830
American township	188	14,245	8,592	331	693	1,585	1,708	468	79	319	1,687,180	629,210	270,765	73,575
Auglaize township	241	21,637	12,494	427	1,311	3,375	2,230	778	374	740	1,471,015	556,665	276,000	88,455
Bath township	167	16,579	8,399	276	548	4,267	1,345	678	263	693	1,411,202	605,170	299,000	89,935
Jackson township	262	22,397	12,397	277	440	4,763	2,134	1,214	433	739	1,787,324	750,540	375,450	114,425
Marion township	314	23,252	18,849	176	328	2,435	2,269	672	213	1,290	2,667,020	672,050	460,800	156,225
Monroe township	268	22,469	14,741	155	1,185	2,763	1,899	716	111	890	2,070,095	390,005	101,300	100,709
Perry township	230	18,243	9,529	225	1,328	3,144	1,937	1,047	243	790	1,387,200	578,080	348,600	77,465
Richland township	312	25,857	17,862	80	1,225	3,921	2,126	513	391	890	2,301,430	983,898	496,630	151,611
Shawnee township	151	13,763	7,153	324	1,075	2,019	1,772	431	264	665	1,249,180	423,980	213,350	56,380
Spencer township	179	13,977	9,356	161	171	2,099	1,107	261	229	639	1,082,465	371,770	156,500	66,010
Sugar Creek township	141	13,993	8,830	228	233	2,261	1,219	291	170	661	1,306,990	540,600	286,450	80,016
Ashland County	2,143	232,330	108,834	4,363	13,364	27,424	28,901	23,568	10,896	15,081	13,833,032	6,225,575	3,240,831	1,012,033
Clear Creek township	126	14,387	7,070	515	421	1,270	2,216	1,645	448	802	800,875	420,910	211,050	73,996
Green township	149	18,187	7,917	750	1,149	4,087	957	1,176	973	1,108	1,088,836	465,710	246,430	62,664
Hanover township	111	13,429	4,329	108	1,425	2,889	370	405	2,731	1,172	540,980	211,300	120,100	34,265
Jackson township	153	16,382	8,143	366	862	1,690	2,714	1,218	475	944	873,690	388,950	208,900	67,999
Lake township	108	12,020	5,449	155	886	1,694	943	673	1,038	1,187	673,550	290,875	146,900	52,100
Mifflin township	66	5,985	2,702	40	210	927	737	582	218	569	340,400	168,900	89,100	30,275
Milton township	140	13,532	7,427	180	439	1,867	1,066	523	307	883	844,145	357,600	186,500	64,740
Mohican township	153	19,636	8,959	555	1,343	1,393	1,433	2,779	931	1,660	919,765	377,970	198,313	73,335
Montgomery township	235	20,195	10,118	440	1,494	2,523	1,561	2,277	379	1,403	1,924,040	975,035	491,450	133,712
Orange township	210	21,678	9,588	311	1,552	1,143	2,521	4,356	675	932	1,357,300	673,950	375,300	115,855
Perry township	169	17,443	9,035	274	690	1,788	2,410	1,125	734	1,378	936,560	601,650	245,158	73,834
Ruggles township	121	14,756	6,141	273	634	1,351	4,367	1,077	447	466	676,865	261,980	147,000	44,306
Sullivan township	116	13,535	6,360	229	644	1,137	3,158	1,144	296	465	694,005	348,505	169,130	58,529
Troy township	80	9,789	4,659	97	322	1,045	1,665	1,350	142	328	540,015	256,900	141,900	38,800
Vermilion township	206	22,776	10,906	98	1,284	2,707	2,193	1,102	1,102	1,753	1,221,856	510,220	263,600	87,606
Ashtabula County	4,839	537,303	194,469	3,943	30,510	28,404	55,978	66,940	11,618	15,528	28,326,197	13,833,715	7,634,596	1,631,665
Andover township	186	12,364	4,354	68	682	673	866	4,534	477	580	784,110	432,010	237,205	60,677
Ashtabula township	166	5,404	2,248	131	721	594	680	359	164	507	2,181,289	1,111,156	402,000	52,276
Austinburg township	124	12,079	4,462	116	1,511	882	1,247	3,179	270	412	1,065,890	407,350	261,200	63,415
Cherry Valley township	96	12,486	4,594	56	365	1,308	1,817	3,984	269	193	674,650	304,550	141,300	41,028
Colebrook township	136	11,483	4,105	39	461	694	1,369	4,090	252	535	879,020	354,050	138,690	49,073
Conneaut township	278	11,610	4,717	307	1,821	878	1,356	1,293	465	773	1,640,300	784,175	394,235	66,065
Denmark township	97	11,428	5,214	47	633	770	2,193	1,998	374	487	463,207	249,220	133,150	43,064
Dorset township	126	12,046	4,400	45	1,199	920	3,186	611	1,415	270	671,680	300,200	182,025	50,175
Geneva township	230	8,583	3,224	343	1,818	327	968	892	419	592	2,026,362	923,425	618,155	79,735
Harpersfield township	218	14,462	6,625	137	2,123	566	2,212	1,488	682	599	1,597,710	712,540	437,175	96,765
Harrisgrove township	160	14,124	4,399	20	1,406	868	984	5,111	449	887	712,290	311,310	166,050	44,725
Jefferson township	174	11,617	4,434	114	1,668	1,292	2,501	1,167	74	457	967,470	375,210	252,700	34,250
Kingsville township	184	8,864	3,731	184	1,286	511	790	1,214	390	758	1,589,430	658,735	466,820	72,366
Lenox township	132	12,855	4,736	187	1,273	638	2,319	2,934	149	599	714,470	394,860	234,465	56,770
Monroe township	228	20,468	7,168	181	2,024	1,938	3,146	4,880	619	552	911,518	435,865	217,000	69,452
Morgan township	95	8,925	3,327	191	559	1,447	1,621	1,271	276	233	582,010	262,560	138,700	44,175
New Lyme township	123	12,988	4,456	122	1,648	1,268	1,832	3,063	212	357	662,500	364,590	193,950	55,180
Orwell township	143	12,155	4,221	129	790	1,213	2,377	2,938	141	346	1,080,050	499,335	253,114	73,285
Pierpont township	149	12,372	4,132	117	1,380	926	3,164	1,028	1,072	553	539,065	262,975	167,400	39,925
Plymouth township	169	11,910	4,850	49	901	764	4,149	68	307	822	1,249,150	695,800	413,850	62,820
Richmond township	125	12,614	4,418	118	1,041	1,308	2,392							

AGRICULTURE—OHIO

477

NUMBER OF FARMS, FARM ACREAGE, AND SPECIFIED FARM VALUES, BY COUNTIES AND MINOR CIVIL DIVISIONS: 1930—Continued

COUNTY AND MINOR CIVIL DIVISION	Number of farms April 1, 1930	ALL LAND IN FARMS, APRIL 1, 1930, CLASSIFIED ACCORDING TO USE IN 1929								SPECIFIED FARM VALUES, APRIL 1, 1930				
		All land in farms (acres)	Crop land			Pasture land			Wood-land not used for pasture (acres)	All other land in farms (acres)	Farm land and buildings (dollars)	All farm buildings (dollars)	Farmers' dwellings (dollars)	Farm implements and machinery (dollars)
			Crops harvested (acres)	Crop failure (acres)	Idle or fallow (acres)	Plow-able (acres)	Wood-land (acres)	All other (acres)						
Athens County—Continued.														
Carthage township.....	158	19,727	4,037	134	70	2,512	3,241	8,158	1,047	528	578,695	218,950	122,995	24,150
Dover township.....	110	14,373	2,869	307	1,051	1,340	3,345	3,268	1,157	1,006	519,025	228,275	140,850	29,440
Lee township.....	132	15,755	4,273	102	712	5,385	3,436	1,168	236	443	628,235	239,350	147,650	28,760
Lodi township.....	202	23,108	5,065	60	172	1,494	473	12,165	246	3,423	462,380	156,405	86,155	14,855
Rome township.....	128	18,630	3,545	102	665	2,023	2,839	6,048	1,708	1,720	642,850	249,350	128,850	39,680
Trimble township.....	52	5,082	1,105	60	159	674	382	1,248	1,196	258	364,510	138,250	108,000	17,555
Troy township.....	153	15,424	3,980	155	1,275	1,485	1,945	3,828	1,712	1,096	660,090	261,600	173,400	36,880
Waterloo township.....	108	17,481	3,762	213	374	1,649	2,751	6,980	1,751	601	478,650	171,150	102,775	43,275
York township.....	101	8,773	1,853	107	363	2,386	1,859	1,290	308	607	480,955	198,778	105,429	34,643
Auglaize County.....	2,491	240,845	149,583	3,366	7,810	34,357	22,528	7,642	4,692	11,227	19,551,538	7,618,088	3,604,463	1,486,362
Clay township.....	160	20,504	13,240	503	745	3,343	1,645	451	266	281	1,712,796	635,855	282,600	114,382
Duchouquet township.....	297	25,035	15,202	178	648	3,404	2,166	1,527	323	1,499	2,225,965	809,245	394,250	140,055
German township.....	163	10,905	7,122	217	515	1,268	896	1,663	302	433	1,078,402	620,320	288,448	65,665
Goshen township.....	99	9,886	6,883	53	226	586	629	1,191	21	306	661,109	274,025	127,050	30,350
Jackson township.....	113	12,501	9,082	43	486	1,117	1,247	35	43	498	1,239,209	519,538	214,367	102,146
Logan township.....	143	16,387	9,486	409	404	3,028	1,827	449	208	578	1,051,750	411,400	195,690	83,290
Moulton township.....	230	10,594	10,064	295	264	2,589	2,125	442	293	642	1,262,800	565,980	257,400	100,230
Noble township.....	130	19,080	11,853	390	525	2,947	2,113	133	206	1,363	1,371,940	569,785	259,830	94,735
Princeton township.....	172	18,704	11,890	119	217	2,491	1,246	608	1,164	1,019	1,462,000	598,650	253,150	94,895
St. Mary's township.....	222	18,268	11,421	244	308	2,074	1,898	852	330	856	1,585,987	798,550	380,865	163,132
Union township.....	130	14,998	8,992	48	749	2,263	1,532	283	450	611	1,175,310	381,500	170,150	106,325
Washington township.....	238	22,144	12,140	548	558	4,471	1,629	737	559	1,467	1,839,050	677,890	309,250	104,725
Wayne township.....	187	17,125	10,355	377	208	1,609	1,667	360	135	676	1,724,100	725,950	345,060	202,162
Belmont County.....	3,120	272,342	81,011	1,876	17,302	72,862	19,811	45,750	12,636	21,094	15,178,258	6,759,857	4,188,743	794,435
Colerain township.....	189	12,206	4,249	175	704	4,586	653	471	551	1,010,748	422,470	254,920	48,489	
Fushing township.....	158	14,004	3,577	55	1,246	4,436	1,138	1,178	1,182	1,074	594,882	288,083	179,435	32,175
Goshen township.....	193	17,086	5,370	172	702	4,533	866	4,845	674	935	891,945	427,450	241,950	46,880
Kirkwood township.....	201	19,825	5,335	71	1,454	9,359	640	814	461	1,691	807,080	322,610	174,300	40,640
Mead township.....	195	15,320	4,238	19	1,147	1,354	1,788	4,303	846	646	846,865	379,860	236,250	38,738
Pease township.....	120	9,691	3,518	89	143	1,076	716	2,163	391	595	847,679	398,270	228,125	39,782
Pultney township.....	189	11,421	3,442	170	1,015	1,151	1,656	2,482	511	968	1,045,156	520,075	318,385	68,071
Richland township.....	352	30,305	10,482	175	1,428	7,573	2,221	5,634	929	1,863	2,384,827	1,134,595	518,320	134,180
Smith township.....	208	18,918	5,396	58	427	10,005	1,159	350	775	750	971,659	255,550	192,375	40,635
Somerset township.....	211	19,305	5,625	74	1,510	4,843	410	4,762	381	1,700	728,630	307,775	172,450	38,178
Union township.....	202	19,528	5,421	102	2,098	6,499	1,154	2,446	654	1,154	1,097,720	520,050	310,800	69,930
Warren township.....	312	19,851	6,590	216	880	5,463	1,631	4,145	450	1,086	1,547,590	735,440	468,990	77,866
Washington township.....	148	18,952	4,601	207	1,102	4,025	2,369	1,625	2,415	2,878	589,870	235,069	119,270	31,212
Wayne township.....	174	18,258	5,481	197	744	3,509	1,750	4,360	1,161	1,056	542,150	214,750	117,225	36,425
Wheeling township.....	142	13,374	4,071	99	895	3,781	813	2,778	296	841	746,065	330,080	204,125	47,784
York township.....	124	13,388	3,615	907	169	1,398	2,866	1,161	3,242	527,850	265,330	172,520	25,470	
Brown County.....	3,302	284,188	89,673	2,592	21,632	112,559	12,948	12,134	11,149	21,769	12,959,360	5,332,180	2,964,765	807,348
Byrd township.....	172	15,763	4,266	103	135	6,424	1,018	2,327	590	980	885,475	278,665	163,975	50,925
Clark township.....	223	17,817	5,350	248	1,065	9,155	685	333	276	707	1,037,870	441,480	260,860	49,310
Eagle township.....	167	14,957	5,417	86	656	7,242	1,136	41	238	141	695,955	206,360	106,700	43,533
Franklin township.....	162	16,846	5,346	161	1,647	5,758	1,207	446	453	1,828	615,930	225,320	117,415	59,485
Green township.....	233	15,552	6,079	91	1,599	6,317	157	134	657	518	790,590	318,450	195,750	43,855
Huntington township.....	307	20,791	4,892	145	875	6,559	2,008	2,607	1,818	1,887	1,153,738	458,260	240,140	54,779
Jackson township.....	174	10,330	5,002	239	1,488	6,364	797	533	1,044	863	671,250	228,300	121,760	35,555
Jefferson township.....	162	14,259	4,028	109	735	7,164	318	322	418	595	804,450	296,760	173,450	43,535
Lewis township.....	238	24,015	6,519	183	328	10,997	1,133	1,117	1,053	2,675	1,305,870	521,950	299,595	65,750
Perry township.....	272	30,267	11,554	445	3,548	9,950	1,074	587	1,126	2,213	1,324,826	501,765	273,950	59,880
Pike township.....	195	14,406	4,041	92	1,410	6,327	533	275	514	1,214	565,031	181,105	84,355	33,520
Pleasant township.....	245	21,366	6,606	148	1,346	8,897	901	305	439	2,504	1,078,480	467,200	277,200	79,600
Scott township.....	147	11,639	3,931	79	1,153	4,360	537	94	424	1,061	464,438	168,100	93,425	28,350
Sterling township.....	154	14,761	5,413	145	1,769	4,953	439	644	929	618,410	264,080	147,060	45,280	
Union township.....	304	22,908	6,228	193	2,730	7,705	674	1,943	778	2,659	1,445,457	574,485	340,270	77,664
Washington township.....	138	12,521	4,401	127	1,138	4,187	329	456	894	989	591,560	202,950	113,140	36,066
Butler County.....	2,469	280,806	135,848	3,891	12,635	94,111	35,464	30,827	3,633	17,590	30,486,423	12,149,873	6,897,176	1,655,289
Fairfield township and Hamilton city.....	235	23,694	14,093	367	1,730	2,593	1,246	3,403	212	960	4,705,960	1,745,950	1,042,700	187,820
Hanover township.....	219	21,739	10,150	216	1,409	2,672	2,437	3,111	378	1,396	2,431,195	1,049,560	573,296	124,983
Lemon township and Midletown city.....	198	15,899	9,095	270	310	2,794	925	1,121	1	978	2,552,401	995,100	605,760	103,925
Liberty township.....	143	17,402	8,452	250	537	1,759	1,638	2,708	1,874	1,574	1,705,030	682,675	426,150	103,340
Madison township.....	211	20,893	10,833	112	940	3,019	1,248	2,701	86	1,554	2,171,530	877,445	450,890	126,277
Millford township.....	170	21,429	10,501	282	1,168	3,243	2,746	2,589	232	1,558	1,794,850	760,830	523,873	101,170
Morgan township.....	212	21,571	9,587	841	1,176	3,284	1,499	3,873	625	1,266	1,930,608	763,358	468,500	141,450
Oxford township.....	197	21,465	12,113	291	1,502	2,195	1,816	3,262	256	1,537	2,238,091	1,017,260	538,150	135,312
Rail township.....	164	21,161	10,616	85	1,502	2,195	1,816	3,262	256	1,537	2,238,			

AGRICULTURE—OHIO

NUMBER OF FARMS, FARM ACREAGE, AND SPECIFIED FARM VALUES, BY COUNTIES AND MINOR CIVIL DIVISIONS: 1930—Continued

COUNTY AND MINOR CIVIL DIVISION	Number of farms April 1, 1930	ALL LAND IN FARMS, APRIL 1, 1930, CLASSIFIED ACCORDING TO USE IN 1929								SPECIFIED FARM VALUES, APRIL 1, 1930				
		All land in farms (acres)	Crop land			Pasture land			Wood-land not used for pasture (acres)	All other land in farms (acres)	Farm land and buildings (dollars)	All farm buildings (dollars)	Farmers' dwellings (dollars)	Farm implements and machinery (dollars)
			Crops harvested (acres)	Crop failure (acres)	Idle or fallow (acres)	Plow-able (acres)	Wood-land (acres)	All other (acres)						
Carroll County—Continued.														
Loudon township.....	125	14,890	4,651	8	420	3,268	1,087	3,635	932	889	429,700	270,840	129,525	39,750
Monroe township.....	107	12,252	3,446	170	1,140	2,695	920	1,457	708	1,710	377,050	179,800	97,425	28,980
Orange township.....	125	18,553	3,461	350	593	4,173	840	1,157	1,596	1,413	455,770	190,300	108,650	27,270
Perry township.....	131	14,653	4,765	47	231	3,238	961	2,313	1,550	1,750	344,277	145,870	80,710	21,290
Rose township.....	128	15,734	4,570	29	170	4,063	557	3,668	632	3,805	514,510	204,850	111,350	23,120
Union township.....	94	12,670	4,216	26	728	2,769	1,147	1,875	679	1,236	473,240	215,025	105,290	31,910
Washington township.....	98	14,745	3,499	72	616	2,194	1,357	3,893	689	608	557,910	258,400	116,950	40,185
Champaign County.														
Adams township.....	158	17,389	11,161	94	427	2,402	860	1,810	97	538	856,040	290,220	129,250	59,320
Concord township.....	124	16,374	9,276	81	120	2,933	1,649	1,084	224	1,007	1,260,920	428,500	210,400	62,210
Goshen township.....	138	21,892	12,456	118	444	3,375	1,483	2,756	58	1,192	1,459,295	499,745	234,500	81,610
Harrison township.....	117	13,844	8,183	100	274	2,503	1,063	469	134	1,118	929,220	424,300	208,850	60,135
Jackson township.....	229	21,899	13,063	76	453	4,389	869	793	227	1,116	2,049,750	913,100	426,080	98,856
Johnson township.....	189	26,179	11,269	150	996	2,703	1,569	2,307	296	929	1,253,672	546,335	269,200	93,380
Mad River township.....	245	26,036	14,008	67	706	5,028	2,213	2,606	259	1,089	2,119,805	889,860	432,175	154,622
Rush township.....	140	13,685	11,987	109	219	1,448	1,940	3,150	81	751	1,614,015	647,700	271,350	112,815
Salem township.....	278	32,062	20,083	431	758	4,977	1,833	2,756	189	1,035	2,691,705	1,060,900	612,050	164,235
Salem township.....	157	20,959	12,411	168	1,073	4,851	1,454	326	187	489	1,185,535	391,575	227,175	61,805
Urbana township.....	222	29,153	13,513	188	397	3,300	1,217	2,900	218	1,222	2,119,135	943,220	497,210	128,942
Wayne township.....	137	16,687	8,558	114	503	3,042	1,438	235	216	561	1,173,850	324,500	174,120	58,900
Clark County.														
Bethel township.....	319	22,909	14,100	282	302	3,045	1,464	2,063	187	1,567	3,172,826	1,602,240	951,080	175,625
German township.....	319	29,332	9,502	783	1,111	3,783	1,090	3,209	166	708	2,120,670	1,150,650	704,080	93,486
Greene township.....	196	21,122	12,792	302	314	2,969	1,149	2,471	528	667	1,534,015	775,450	412,230	90,110
Harmony township.....	173	30,713	19,875	169	383	6,180	1,800	1,320	548	680	3,077,545	1,685,530	309,940	141,915
Madison township.....	139	26,273	16,719	456	53	4,862	2,239	1,262	248	454	1,695,934	889,270	358,550	69,285
Mad River township.....	190	18,922	10,113	684	415	2,863	991	2,541	543	742	1,905,225	874,600	406,250	103,965
Moorefield township.....	191	23,249	11,611	361	557	4,196	1,807	3,276	332	1,139	2,242,785	899,600	498,110	149,285
Pike township.....	239	21,982	13,838	31	617	4,241	923	1,274	229	824	2,033,810	978,000	512,200	122,470
Pleasant township.....	178	23,478	12,560	337	915	4,181	1,013	3,267	495	710	1,311,527	464,350	253,900	93,785
Springfield township and Springfield city.....	322	22,120	12,857	332	512	2,241	1,384	3,481	424	889	2,574,331	989,901	588,650	187,745
Clermont County.														
Batavia township.....	268	22,591	8,128	465	1,961	3,096	1,049	5,015	832	2,045	1,824,050	824,530	507,175	104,259
Franklin township.....	246	22,970	6,237	763	2,456	8,898	1,179	912	997	1,629	1,138,120	432,975	248,510	57,071
Goshen township.....	227	19,494	7,960	158	1,300	8,089	799	668	366	164	1,212,895	577,050	369,175	57,891
Jackson township.....	170	16,611	5,823	554	2,136	5,745	729	394	449	787	931,720	435,750	260,600	62,935
Miami township.....	216	16,625	4,989	701	1,829	3,227	960	4,140	721	1,458	1,749,060	761,610	506,200	64,728
Monroe township.....	211	16,731	5,873	194	1,716	3,829	1,310	2,770	396	1,480	1,049,670	508,600	286,740	72,356
Ohio township.....	129	6,925	2,213	79	634	1,485	325	1,521	254	414	532,960	232,570	140,500	31,830
Pierce township.....	307	18,159	3,342	187	658	4,300	1,189	432	219	935	1,027,320	482,150	288,200	44,325
Stonelick township.....	296	23,098	2,367	2,368	3,227	857	1,665	670	1,392	1,392	1,152,180	505,220	300,870	80,510
Tate township.....	297	15,781	7,738	296	1,632	10,262	882	572	873	1,881	1,325,240	577,075	357,400	46,790
Union township.....	206	23,921	6,457	417	3,510	2,365	1,181	3,148	476	965	1,807,750	786,050	514,760	95,490
Washington township.....	273	16,014	6,157	696	1,414	5,927	405	2,071	1,322	1,243	1,271,535	464,450	252,900	95,180
Wayne township.....	161	17,104	5,951	312	1,203	5,927	536	634	517	798	529,973	325,570	186,365	38,820
Williamsburg township.....	216	17,104	5,951	312	1,203	5,927	536	634	517	798	1,136,640	556,740	257,300	72,865
Clinton County.														
Adams township.....	105	13,127	6,548	138	143	2,805	814	1,562	379	738	732,920	267,000	153,475	51,440
Chester township.....	161	21,379	11,258	151	512	3,397	1,903	2,184	317	1,651	1,516,613	635,550	355,050	113,253
Clark township.....	236	22,328	10,514	1,002	653	7,590	687	1,411	656	1,165	1,407,208	370,550	220,705	76,857
Gresham township.....	218	25,814	15,225	185	126	8,181	808	3,099	143	887	2,130,085	764,900	411,550	116,278
Jefferson township.....	125	11,789	4,789	1,038	77	3,983	698	465	67	346	456,828	182,090	103,740	16,775
Liberty township.....	145	18,045	9,300	77	5	2,432	991	1,151	287	862	1,328,175	449,080	294,300	94,908
Marion township.....	176	15,766	6,239	432	768	6,757	544	423	151	515	1,067,100	623,000	382,900	79,966
Richland township.....	147	19,939	11,504	76	192	6,815	665	3	189	510	1,763,825	443,480	265,600	52,280
Union township.....	290	38,604	21,769	263	231	9,641	3,355	1,345	389	1,661	3,376,805	1,094,415	602,760	196,891
Vernon township.....	103	14,110	8,258	755	879	3,069	1,406	1,811	405	697	553,230	163,550	92,460	42,880
Washington township.....	138	15,782	7,773	408	597	3,809	621	953	240	1,881	807,150	287,770	155,660	64,260
Wayne township.....	144	20,502	11,772	278	317	5,461	755	1,012	134	773	1,633,405	489,455	239,190	82,670
Wilson township.....	116	15,221	9,768	683	146	2,746	396	500	437	845	1,091,955	285,705	139,450	53,625
Columbiana County.														
Butler township.....	246	19,319	9,050	151	1,160	1,497	2,184	4,100	288	933	1,701,820	1,027,665	567,450	139,798
Center township.....	216	17,528	7,139	43	1,181	1,935	1,269	5,099	1,040	852	1,213,070	595,090	349,575	98,444
Eik Run township.....	210	17,598	7,255	179	1,650	1,214	1,597	2,862	1,110	1,725	844,370	412,580	206,280	76,067
Fairfield township.....	278	18,423	9,351	227	1,013	1,794	1,264	3,061	648	1,158	2,083,835	1,028,685	540,687	141,844
Franklin township.....	91	11,359	8,866	59	185	3,655	705	878	1,014	997	383,200	172,500	93,900	37,830
Hanover township.....	216	20,682	8,862	385	2,265	2,913	1,391	2,513	1,264	1,079	1,099,673	517,905	271,960	86,143
Knox township.....	282	20,225	9,408	108	846	1,613	1,154	2,443	1,063	1,063	1,642,430	1,109,030	579,040	21,605
Liverpool township.....	51	1,839	606	18	140	405	100	243	151	181	391,590	167,550	112,200	20,080
Madison township.....	136	15,295	5,310	157	1,515	3,140	843	1,028	1,321	1,481	1,043,390	504,355	265,700	51,160
Midleton township.....	225	17,578	6,920	109	2,312	3,774	990	954	900	1,619	1,100,670	715,200	445,700	68,580
Perry township.....	135	6,096	2,884	196	527	1,443	459	380	246	280	1,043,390	504,355	265,700	49,755
St. Clair township.....	175	12,714	4,854	134	993	1,882	1,077	1,147	852	1,775	807,719	606,205	322,875	65,145
Salem township.....	245	16,396	7,680	233	1,266	1,293	1,394							

AGRICULTURE—OHIO

479

NUMBER OF FARMS, FARM ACREAGE, AND SPECIFIED FARM VALUES, BY COUNTIES AND MINOR CIVIL DIVISIONS: 1930—Continued

COUNTY AND MINOR CIVIL DIVISION	Number of farms April 1, 1930	ALL LAND IN FARMS, APRIL 1, 1930, CLASSIFIED ACCORDING TO USE IN 1929									SPECIFIED FARM VALUES, APRIL 1, 1930				
		All land in farms (acres)	Crop land				Pasture land			Wood-land not used for pasture (acres)	All other land in farms (acres)	Farm land and buildings (dollars)	All farm buildings (dollars)	Farmers' dwellings (dollars)	Farm implements and machinery (dollars)
			Crops harvested (acres)	Crop failure (acres)	Idle or fallow (acres)	Plow-able (acres)	Wood-land (acres)	All other (acres)							
Coshocton County	2,738	316,842	93,749	1,374	13,338	62,956	19,196	48,247	24,588	22,964	13,735,331	5,606,631	3,148,684	916,807	
Adams township.....	120	15,291	5,235	53	308	2,264	398	4,304	780	1,949	623,760	261,260	118,650	60,161	
Bedford township.....	114	13,894	3,681	11	408	5,471	735	2,131	870	337	455,650	201,625	124,450	38,840	
Bethlehem township.....	114	14,971	5,011	543	3,033	1,198	3,454	630	1,082	804,115	350,600	164,310	51,430	
Clark township.....	133	14,511	3,549	178	229	3,800	1,382	2,088	1,571	1,714	617,800	227,375	133,050	47,310	
Crawford township.....	149	14,368	5,197	95	1,243	4,079	303	409	1,290	1,742	547,532	255,361	123,661	39,824	
Franklin township.....	109	15,994	4,269	23	1,044	7,236	1,095	200	1,041	1,056	795,375	311,100	178,950	41,620	
Jefferson township.....	205	18,726	4,658	58	637	8,575	949	1,221	1,310	1,318	960,428	445,850	260,130	33,465	
Jefferson township.....	128	15,300	4,343	133	216	3,673	567	3,541	1,523	1,364	634,335	287,465	134,000	41,600	
Keane township.....	127	14,781	4,805	24	310	2,865	1,538	3,103	705	1,371	737,685	291,650	150,450	40,320	
Lafayette township.....	124	13,310	4,983	61	542	3,324	785	2,164	618	833	966,845	378,450	232,250	45,010	
Linton township.....	157	19,981	5,384	61	619	9,148	1,011	1,138	1,390	1,210	768,482	257,390	135,460	30,980	
Mill Creek township.....	99	14,289	4,724	6	577	3,210	1,519	2,229	777	1,247	514,720	234,400	117,050	50,450	
Monroe township.....	119	14,386	3,663	99	1,004	3,742	1,492	992	2,750	614	406,620	139,730	85,400	39,070	
Newcastle township.....	163	14,373	4,443	19	1,669	3,603	457	3,249	1,831	602	637,175	226,800	120,200	30,560	
Oxford township.....	169	14,643	4,291	43	1,617	3,613	1,212	1,656	898	1,313	952,590	419,000	230,353	62,225	
Perry township.....	124	14,475	3,572	232	956	5,104	730	2,015	862	604	475,800	173,585	95,825	45,400	
Pike township.....	110	13,460	2,608	234	705	4,781	492	3,120	996	464	411,475	145,730	86,490	29,118	
Tiweron township.....	79	13,883	3,813	43	213	2,417	1,448	1,841	2,598	740	461,034	154,740	82,730	32,831	
Tuscarawas township.....	110	12,719	5,826	26	464	1,558	159	440	218	720	539,840	229,430	135,500	32,670	
Virginia township.....	121	12,047	2,981	122	832	4,101	496	2,270	660	613	381,960	127,460	73,215	32,850	
Washington township.....	104	14,172	3,686	34	564	4,240	562	3,461	507	1,118	462,016	174,290	134,700	35,475	
White Eyes township.....	137	14,801	5,696	25	198	3,319	758	3,251	773	781	719,710	335,700	209,590	54,495	
Crawford County	2,121	232,299	141,968	1,730	4,904	30,077	21,776	13,989	6,650	11,642	17,672,590	7,322,090	3,634,633	1,489,455	
Auburn township.....	131	13,751	7,911	194	422	2,095	887	851	276	1,115	858,190	319,265	153,570	65,500	
Bucyrus township.....	138	18,898	12,161	99	85	3,621	1,049	445	525	913	1,804,980	643,640	314,400	170,695	
Chatfield township.....	153	18,311	11,781	18	197	2,628	1,736	404	1,013	1,134	1,236,270	613,840	261,550	127,300	
Cranberry township.....	172	16,887	10,890	158	262	1,985	1,808	424	217	1,113	1,199,605	671,025	338,947	120,265	
Dallas township.....	66	12,854	8,290	75	241	2,225	856	549	227	391	971,216	258,090	108,500	68,722	
Holmes township.....	210	21,575	13,445	175	345	1,136	2,521	2,237	579	1,187	1,815,020	704,125	319,530	165,595	
Jackson township.....	72	5,195	2,957	28	122	423	489	797	141	238	587,616	312,060	162,740	39,575	
Jefferson township.....	112	10,763	5,951	158	403	1,485	308	1,192	315	321	776,115	302,450	162,570	55,475	
Liberty township.....	185	20,336	13,032	43	286	2,210	2,141	1,084	760	780	1,442,910	742,250	352,570	115,144	
Lykens township.....	164	18,412	11,145	78	225	1,487	2,494	1,621	508	854	1,336,140	423,110	208,370	100,020	
Folk township and Gallion city.....	146	9,513	5,653	94	368	1,661	725	371	283	378	972,362	393,830	253,035	45,739	
Sandusky township.....	103	10,814	5,919	111	564	1,183	1,378	897	274	491	704,838	367,450	177,000	64,455	
Texas township.....	60	7,214	3,743	15	686	1,131	632	268	315	422	423,665	152,430	83,750	35,475	
Todd township.....	100	10,864	6,468	121	210	2,216	839	327	197	434	734,220	219,690	116,630	50,000	
Vernon township.....	111	12,628	8,183	138	123	1,355	1,159	470	367	468	879,780	469,630	243,300	91,620	
Whetstone township.....	186	24,384	14,380	213	333	3,594	2,131	2,023	873	833	1,930,285	789,765	390,000	164,325	
Cuyahoga County	1,228	55,155	23,393	2,302	4,864	5,723	4,984	6,020	3,251	5,409	23,841,121	9,651,871	4,173,183	704,895	
Bay village.....	14	315	197	74	16	14	3	11	330,000	79,300	59,600	10,530	
Bedford township.....	45	3,732	1,238	88	200	838	166	694	350	128	1,028,830	265,150	147,000	12,710	
Bentleyville village.....	6	635	165	230	95	150,000	28,300	16,250	2,675	
Berea village.....	17	655	383	50	5	79	26	49	63	366,170	192,610	61,053	7,035	
Brecksville village.....	47	3,742	1,324	122	312	1,055	832	527	175	345	829,240	226,740	113,050	27,130	
Broadview Heights village.....	11	795	322	10	66	106	86	118	20	65	290,200	33,800	9,500	1,600	
Brook Park village.....	41	1,462	508	262	165	339	23	22	5	128	656,300	182,950	167,900	6,325	
Brooklyn Heights village.....	39	689	353	89	72	22	6	7	24	116	1,286,080	715,975	242,750	51,200	
Chagrin Falls township.....	3	316	82	12	91	26	3	106	130,000	33,000	23,500	3,525	
Chagrin Falls village.....	4	741	228	25	1	21	35	310	76	25	283,210	88,590	18,540	5,600	
Cleveland city.....	75	784	401	27	155	44	4	27	15	111	2,674,279	1,162,289	220,500	43,991	
Cuyahoga Heights village.....	7	183	119	5	20	4	6	29	173,300	46,300	32,300	2,760	
Dover village.....	181	4,510	2,641	73	197	265	96	10	424	804	3,922,980	979,000	590,100	80,967	
Euchid village.....	11	224	94	1	35	31	2	38	28	695,000	178,780	118,670	3,115	
Fairview village.....	6	130	62	4	11	15	12	2	4	10	240,500	17,400	13,900	5,300	
Glenwillow village.....	5	809	274	10	125	179	110	98	15	139,000	25,000	11,300	1,900	
Highland Heights village.....	8	848	167	14	25	46	14	36	20	16	221,000	35,000	24,600	3,600	
Hunting Valley village.....	5	2,222	512	44	225	100	230	192	1,070,000	342,000	22,000	18,555	
Independence village.....	25	1,511	776	12	64	74	203	31	351	1,613,480	354,500	228,800	14,920	
Lyndhurst village.....	3	158	36	2	48	48	16	30	26	746,000	475,600	25,600	3,650	
Maple Heights village.....	3	74	43	18	15	5	110,000	23,000	20,000	4,160	
Mayfield village.....	12	580	178	66	75	35	54	161	11	383,010	73,200	49,500	4,450	
Middleburgh Heights vil- lage.....	39	1,317	589	29	329	51	50	76	95	100	592,380	139,100	91,100	23,270	
Moreland Hills village.....	7	287	93	62	134	2	46	140,000	35,500	29,500	2,700	
North Olmsted village.....	66	1,620	949	221	251	37	46	37	14	65	1,400,180	337,015	162,700	42,465	
North Royalton village.....	119	6,185	2,599	79	550	352	437	1,094	127	347	1,938,000	411,080	272,800	38,660	
Olmsted township.....	74	3,264	1,668	300	361	231	145	170	68	323	1,338,050	485,780	184,320	49,700	
Orange township.....	11	483	180	36	48	32	111	24	3	99	486,000	112,700	84,000	15,500	
Orange village.....	8	397	154	2	31	34	67	33	26	20	210,000	29,450	19,000	3,500	
Parkview village.....	13	198	146	2	19	14	17	17	352,500	49,900	43,600	4,285	
Parma village.....	38	1,720	650	56	342	176	143	113	160	184	1,007,509				

NUMBER OF FARMS, FARM ACREAGE, AND SPECIFIED FARM VALUES, BY COUNTIES AND MINOR CIVIL DIVISIONS: 1930—Continued

COUNTY AND MINOR CIVIL DIVISION	Number of farms April 1, 1930	ALL LAND IN FARMS, APRIL 1, 1930, CLASSIFIED ACCORDING TO USE IN 1929									SPECIFIED FARM VALUES, APRIL 1, 1930			
		All land in farms (acres)	Crop land			Pasture land			Wood-land not used for pasture (acres)	All other land in farms (acres)	Farm land and buildings (dollars)	All farm buildings (dollars)	Farmers' dwellings (dollars)	Farm implements and machinery (dollars)
			Crops harvested (acres)	Crop failure (acres)	Idle or fallow (acres)	Plow-able (acres)	Wood-land (acres)	All other (acres)						
Darke County	4,835	361,588	235,316	4,300	10,068	55,020	23,918	10,546	5,216	17,304	32,268,289	14,236,786	7,192,660	2,230,564
Adams township	350	22,225	14,382	418	572	3,579	1,141	395	617	1,121	1,997,835	1,036,850	506,030	118,662
Allen township	169	16,564	9,878	112	825	2,256	1,464	354	33	672	1,237,700	454,200	270,900	53,020
Brown township	232	17,975	11,010	644	614	3,213	1,019	381	240	854	1,455,131	642,715	269,095	85,220
Butler township	290	21,350	14,153	26	577	3,894	1,238	226	90	1,126	1,817,400	754,850	395,300	113,655
Franklin township	270	15,098	11,007	25	145	2,517	600	250	79	1,035	1,931,600	784,350	406,600	119,970
Greenville township	554	34,246	20,188	292	1,354	6,482	2,196	1,754	490	1,410	4,024,320	1,877,225	1,030,850	241,010
Harrison township	242	22,299	13,079	403	886	3,404	2,633	1,212	181	1,101	1,601,675	804,370	433,975	107,470
Jackson township	191	16,437	11,728	164	626	2,185	1,776	175	164	619	1,612,229	642,816	295,700	98,237
Liberty township	202	19,692	12,259	72	835	2,893	1,970	931	240	492	1,438,514	628,200	348,450	120,475
Mississinawa township	196	17,331	9,906	282	480	4,051	1,053	379	585	622	1,138,300	463,100	212,075	76,382
Monroe township	234	15,683	11,986	1	1	1,578	667	408	271	772	1,850,525	909,515	415,180	140,761
Neave township	187	13,837	8,229	205	613	1,672	1,111	1,208	158	641	1,240,840	643,400	310,000	102,400
Patterson township	193	16,106	10,688	176	249	2,274	874	283	347	1,215	1,349,100	414,585	254,485	65,248
Richland township	161	13,328	8,110	246	642	1,117	1,147	393	294	1,379	1,333,890	688,040	358,040	94,271
Twin township	297	18,160	11,960	413	246	3,418	635	617	55	816	1,876,565	795,090	378,750	125,125
Van Buren township	227	15,842	11,153	171	361	2,283	758	139	304	607	1,019,225	373,200	174,600	68,085
Wabash township	190	14,503	10,282	265	161	2,084	651	139	304	619	1,306,710	481,020	297,340	96,840
Washington township	226	18,947	13,834	8	76	1,802	2,094	318	226	619	1,306,710	481,020	297,340	96,840
Wayne township	245	19,683	12,961	52	456	2,760	1,319	450	317	928	1,526,000	703,850	286,970	164,960
York township	189	13,272	8,643	256	349	1,635	1,172	580	193	444	900,500	356,700	184,800	67,385
Defiance County	2,061	234,388	148,658	1,769	7,609	23,271	29,877	11,848	4,046	9,310	17,945,791	6,728,788	3,147,470	1,241,498
Adams township	183	21,811	13,375	106	293	1,190	2,663	536	591	1,060	2,195,310	716,350	352,900	148,517
Defiance township	124	14,163	8,490	385	849	3,105	2,207	274	460	444	694,090	258,100	132,500	45,885
Delaware township	184	19,771	11,016	265	1,189	2,132	2,783	809	694	793	1,443,350	526,150	289,000	89,880
Farmer township	170	21,974	14,617	158	538	2,139	2,105	648	837	932	1,752,135	600,500	247,525	146,606
Hicksville township	201	21,987	14,448	269	499	2,572	2,113	867	84	1,105	1,909,566	638,300	309,225	111,825
Highland township	193	19,071	11,134	67	1,229	4,432	2,942	1,513	124	630	1,772,255	692,050	301,075	124,510
Mark township	191	21,385	16,321	68	427	1,775	2,066	208	85	435	1,320,130	531,090	221,920	63,310
Milford township	160	21,247	12,255	127	465	2,298	2,889	1,875	374	964	1,498,640	679,583	328,550	115,210
Noble township	95	12,248	7,089	38	244	1,936	2,348	158	116	319	606,140	224,000	104,000	49,790
Richland township	186	20,431	14,144	36	166	1,513	2,096	1,144	187	1,125	2,009,175	715,485	355,800	131,205
Tiffin township	153	18,127	10,869	125	433	2,177	3,456	463	97	507	1,038,585	483,930	206,475	108,822
Washington township	211	22,173	12,900	98	1,287	1,002	2,209	3,263	448	966	1,705,815	662,650	297,900	106,825
Delaware County	2,793	266,491	192,909	2,366	6,466	51,594	25,261	33,464	2,633	11,808	20,006,231	8,309,740	4,684,801	1,192,004
Berkshire township	183	15,613	6,636	58	448	3,240	1,834	2,337	139	621	1,355,935	588,850	360,740	48,275
Berlin township	174	15,692	8,437	85	476	2,907	973	1,987	54	773	1,174,100	505,900	279,700	73,645
Brown township	138	15,719	8,646	139	527	2,639	2,414	831	132	476	985,205	435,535	232,250	89,230
Concord township	165	13,643	5,982	37	827	5,520	691	674	42	760	926,419	360,714	203,170	47,112
Delaware township	176	12,602	6,577	110	598	2,967	1,228	696	96	430	1,591,770	594,750	386,950	115,265
Genoa township	203	14,119	7,635	129	584	1,345	1,138	2,590	319	979	1,587,210	738,000	483,260	56,682
Harlem township	164	15,710	8,299	218	365	2,393	1,471	2,492	61	401	850,190	380,250	155,100	49,885
Kingston township	123	14,793	6,696	158	896	1,869	2,817	2,274	165	421	1,428,980	609,750	332,842	97,913
Liberty township	206	17,039	7,596	47	165	4,693	1,906	1,962	159	421	1,635,590	717,600	82,150	26,880
Marlboro township	62	7,189	3,749	109	175	694	562	1,541	47	544	1,452,850	580,490	324,800	66,455
Orange township	154	15,270	8,566	141	317	2,170	1,286	4,213	129	293	612,155	333,435	174,625	43,085
Oxford township	116	11,467	6,485	204	108	1,067	1,460	1,709	41	208	901,495	383,715	238,110	36,875
Porter township	123	14,070	8,557	60	328	1,877	1,877	4,117	128	2,568	1,893,495	995,900	347,800	120,500
Radnor township	162	20,112	11,988	90	147	3,301	861	4,717	522	908	1,181,450	358,575	236,050	53,460
Scioto township	211	20,046	9,961	186	783	6,377	1,715	503	426	909	1,634,422	384,225	183,400	81,265
Thompson township	121	12,769	7,749	341	202	2,259	1,222	455	35	506	1,094,600	478,540	265,670	70,975
Trenton township	177	16,037	7,604	31	111	3,543	1,281	2,899	63	505	1,034,635	401,738	248,650	74,825
Troy township	140	14,507	7,066	84	154	2,743	1,962	1,849	45	604	1,032,635	401,738	248,650	74,825
Erie County	1,709	134,608	79,102	9,642	9,439	13,561	7,463	8,869	4,308	8,134	15,768,748	6,585,422	3,801,183	1,121,591
Berlin township	270	18,448	9,467	493	1,449	2,631	1,224	1,275	633	1,276	2,238,780	975,850	550,180	179,760
Florence township	164	14,566	6,654	223	1,457	991	1,859	2,445	959	478	1,455,890	553,350	389,650	89,230
Groton township	113	15,036	10,985	209	706	1,381	823	388	79	465	1,342,600	561,100	302,200	108,530
Huron township	142	11,291	7,730	185	470	990	482	285	308	835	1,044,480	688,170	405,700	108,370
Kelleys Island township	22	1,267	704	90	91	49	117	124	12	92	192,860	75,600	45,600	8,405
Margaretta township	255	18,025	10,585	494	1,459	3,056	631	827	136	937	1,999,300	795,240	441,655	147,010
Milan township	174	14,407	8,712	887	616	827	626	1,527	737	1,075	1,552,790	685,690	406,450	103,603
Oxford township	134	15,131	9,992	785	1,025	1,117	609	490	217	877	1,162,023	462,675	215,200	114,894
Perkins township	224	14,123	8,798	612	1,080	1,651	263	554	389	906	2,446,335	870,670	582,750	189,020
Portland township	36	644	291	87	79	55	2	5	125	125	304,420	100,400	97,850	12,645
Vermillion township	175	11,570	5,214	167	1,101	813	1,417	940	850	1,098	1,420,850	557,177	326,800	68,010
Fairfield County	2,965	299,402	167,352	1,878	5,682	73,026	12,472	10,297	13,942	15,753	25,463,937	9,559,264	5,455,865	1,496,779
Amanda township	241	22,070	13,821	240	429	5,107	739	242	388	1,104	2,209,010	820,202	490,160	123,714
Berne township	283	26,308	8,740	301	1,043	6,497	1,446	1,248	5,327	1,706	1,922,755	789,755	48	

AGRICULTURE—OHIO

NUMBER OF FARMS, FARM ACREAGE, AND SPECIFIED FARM VALUES, BY COUNTIES AND MINOR CIVIL DIVISIONS: 1930—Continued

COUNTY AND MINOR CIVIL DIVISION	Number of farms April 1, 1930	ALL LAND IN FARMS, APRIL 1, 1930, (CLASSIFIED ACCORDING TO USE IN 1929)								SPECIFIED FARM VALUES, APRIL 1, 1930				
		All land in farms (acres)	Crop land			Pasture land			Wood-land not used for pasture (acres)	All other land in farms (acres)	Farm land and buildings (dollars)	All farm buildings (dollars)	Farmers' dwellings (dollars)	Farm implements and machinery (dollars)
			Crops harvested (acres)	Crop failure (acres)	Idle or fallow (acres)	Plow-able (acres)	Wood-land (acres)	All other (acres)						
Fayette County	1,569	247,700	149,338	1,831	2,196	66,019	7,616	9,185	2,782	8,733	16,654,067	5,706,790	3,119,485	968,295
Concord township.....	102	18,267	10,991	175	101	5,330	950	262	102	356	1,256,610	374,400	241,225	65,875
Green township.....	93	13,976	8,011	90	174	4,601	667	50	45	308	1,031,085	282,800	186,320	48,070
Jasper township.....	160	24,599	15,454	6	78	7,170	678	109	109	731	2,170,010	397,220	244,550	78,615
Jefferson township.....	238	35,830	22,018	187	279	8,629	819	343	230	1,014	2,983,320	397,650	478,000	145,125
Madison township.....	125	22,604	13,987	390	133	5,242	730	1,704	371	1,793	1,444,727	385,600	222,500	71,779
Marion township.....	110	21,619	12,483	222	44	5,665	642	1,468	196	797	1,817,500	496,400	284,500	109,250
Paint township.....	165	30,779	19,405	216	28	9,050	550	261	729	2,498,770	695,840	373,490	139,426	
Perry township.....	134	18,297	9,609	224	220	5,505	759	774	439	1,390,010	379,890	189,790	69,400	
Union township.....	289	36,026	21,832	134	825	8,951	718	1,272	48	1,196	3,579,025	1,197,820	662,700	162,050
Wayne township.....	153	26,833	15,848	217	314	5,876	1,073	2,108	669	1,906,000	497,910	262,530	78,705	
Franklin County	2,968	249,925	143,820	2,952	10,460	53,168	10,510	10,718	3,006	14,304	49,267,654	13,806,325	7,512,749	1,810,661
Blendon township.....	138	10,994	5,007	325	698	1,414	1,363	1,214	264	679	1,507,044	639,700	384,950	64,556
Brown township.....	124	13,461	8,181	34	770	2,572	1,019	284	89	432	1,389,447	426,550	249,490	92,217
Clinton township.....	51	3,680	2,068	15	254	533	210	315	22	243	1,900,498	507,300	143,750	54,965
Franklin township.....	109	8,361	4,921	197	298	1,349	272	398	122	804	2,326,226	579,917	294,274	81,964
Hamilton township.....	140	15,730	9,465	313	712	3,448	180	625	85	952	2,259,632	695,130	369,500	85,433
Jackson township.....	220	23,702	13,732	240	1,894	4,441	851	717	360	1,497	2,606,585	619,980	327,800	199,695
Jefferson township.....	124	10,681	5,251	110	790	2,451	968	537	59	479	1,332,770	499,445	242,250	52,182
Madison township.....	366	32,464	21,373	211	587	6,560	268	474	415	1,996	5,073,598	1,722,550	1,043,500	246,471
Marion township.....	115	4,171	2,490	211	337	622	39	133	79	949	1,768,340	510,350	312,560	62,593
Mifflin township.....	143	7,796	4,302	158	354	1,726	327	338	76	465	1,980,960	730,249	405,350	67,445
Montgomery township.....	71	1,418	828	81	97	254	15	2	155	1,760,823	550,563	357,790	48,017	
Norwich township.....	157	14,571	8,871	180	496	2,883	869	393	141	731	1,784,289	618,175	384,000	104,338
Perry township.....	273	13,470	6,877	359	618	3,667	378	477	112	985	3,790,555	1,176,790	802,745	85,005
Plain township.....	183	18,859	7,222	30	389	3,656	850	607	248	827	1,284,590	493,600	319,450	64,946
Pleasant township.....	221	23,659	13,641	145	514	4,556	1,326	179	420	1,067	2,004,399	573,630	323,430	105,690
Prairie township.....	177	15,530	10,233	114	418	3,959	1,79	63	105	469	2,063,989	636,242	426,550	90,154
Sharon township.....	91	8,719	4,718	48	380	2,112	569	266	144	482	1,826,190	659,909	356,100	87,170
Truro township.....	136	13,567	6,947	174	510	4,315	245	548	62	766	2,372,742	867,262	368,700	131,277
Washington township.....	129	12,952	7,673	107	337	2,870	589	685	265	786	1,461,695	504,070	308,250	70,929
Fulton County	2,805	241,051	156,330	1,498	5,782	24,739	24,339	9,193	2,093	13,497	23,949,860	10,786,425	5,448,455	1,902,364
Amboy township.....	179	15,702	10,759	293	587	1,083	1,337	597	125	951	1,999,090	884,350	457,900	143,885
Chesterfield township.....	171	17,108	10,062	69	532	2,176	1,628	1,567	303	681	1,405,525	668,500	321,850	123,235
Clinton township.....	273	23,878	16,479	71	202	2,884	2,381	145	38	1,228	2,490,596	984,550	503,300	128,320
Dover township.....	167	12,661	8,743	83	401	1,680	902	223	264	463	1,118,866	488,340	252,600	83,740
Franklin township.....	196	17,926	12,695	78	88	1,005	2,164	595	299	1,013	1,723,389	731,355	324,650	160,156
Fulton township.....	329	17,059	11,872	113	713	1,417	1,635	757	208	1,244	1,682,769	608,840	473,500	142,635
German township.....	247	30,444	21,472	182	98	2,464	3,151	742	427	1,908	3,755,939	1,316,890	807,090	216,930
Gorham township.....	220	24,980	15,694	180	409	2,161	3,098	2,657	201	1,280	2,029,399	667,200	473,500	142,635
Pike township.....	150	10,722	6,202	177	959	1,688	1,668	712	536	1,780	1,499,760	715,960	311,225	85,865
Royalton township.....	369	23,550	12,228	18	99	1,782	1,584	454	64	550	1,177,150	385,100	208,030	75,685
Swan Creek township.....	150	10,722	6,202	177	959	1,688	1,668	712	536	1,780	1,499,760	715,960	311,225	85,865
York township.....	301	26,704	17,158	56	546	1,783	3,015	472	256	2,416	2,413,910	1,297,380	707,650	182,979
Gallia County	2,789	252,787	55,607	1,922	7,849	58,179	29,778	60,974	17,585	21,123	8,310,541	3,308,945	2,007,090	501,185
Addison township.....	177	14,628	4,097	33	515	1,466	3,139	2,826	1,159	1,294	685,935	231,150	142,600	57,340
Cheshire township.....	231	18,990	3,890	267	508	1,194	1,375	6,344	1,168	2,106	761,580	335,805	199,950	31,658
Clay township.....	172	13,204	3,463	102	378	581	2,171	4,196	1,607	767	667,130	238,425	145,375	47,920
Gallipolis township.....	53	4,324	1,268	17	198	357	903	616	568	367	357,480	141,850	91,690	29,785
Green township.....	238	22,710	5,678	258	471	5,223	1,574	3,778	696	1,422	862,250	332,490	180,900	57,390
Greenfield township.....	121	10,145	2,321	151	234	2,553	6,363	1,447	2,394	772	283,644	130,080	85,705	18,890
Guyan township.....	241	18,805	3,806	98	330	10,600	1,357	1,171	564	1,879	434,100	154,375	94,050	24,465
Harrison township.....	173	17,074	4,091	35	575	768	1,522	7,139	1,298	1,646	469,970	193,270	97,775	25,215
Huntington township.....	215	16,166	3,791	271	856	5,186	1,170	2,308	1,793	791	524,800	242,830	175,090	26,665
Morgan township.....	175	18,055	3,181	104	242	6,367	1,185	4,552	938	1,286	447,937	208,080	119,750	32,785
Ohio township.....	237	13,235	3,043	167	1,385	927	1,015	2,998	1,470	1,532	466,190	153,990	90,475	14,355
Perry township.....	171	21,400	4,138	67	63	7,866	2,371	3,969	1,781	2,230	534,160	266,100	178,275	34,180
Raccoon township.....	175	19,243	4,302	156	716	6,063	1,238	4,212	1,694	1,532	532,510	247,650	184,435	44,130
Springfield township.....	190	18,761	4,792	111	810	3,587	1,677	5,760	529	1,804	674,158	249,225	160,960	33,985
Walnut township.....	200	22,151	3,746	85	668	5,502	2,518	7,069	777	1,786	468,700	168,775	91,300	31,920
Geauga County	1,884	173,249	57,852	1,483	9,184	15,520	27,599	38,046	11,305	11,100	23,811,396	7,294,531	3,795,842	886,777
Aburn township.....	124	13,240	3,844	66	640	654	1,812	3,676	943	1,605	1,982,800	548,200	270,500	48,505
Bainbridge township.....	81	9,001	2,513	20	658	760	963	2,445	911	731	1,598,800	457,800	258,460	44,090
Burton township.....	110	10,207	3,517	17	335	647	1,078	3,472	547	594	1,908,120	406,975	202,200	45,825
Chardon township.....	98	10,886	2,798	88	379	720	1,237	1,996	2,109	1,529	2,833,315	1,151,440	531,750	48,685
Chester township.....	128	8,776	2,779	136	840	807	1,365	1,484	675	600	2,234,300	475,900	258,400	67,683
Clardon township.....	91	10,024	3,655	75	554	862	1,842	2,251	534	450	1,274,020	505,600	288,960	69,066
Hambden township.....	129	9,023	3,077	151	456	686	2,068	1,437	589	539				

AGRICULTURE—OHIO

NUMBER OF FARMS, FARM ACREAGE, AND SPECIFIED FARM VALUES, BY COUNTIES AND MINOR CIVIL DIVISIONS: 1930—Continued

COUNTY AND MINOR CIVIL DIVISION	Number of farms April 1, 1930	ALL LAND IN FARMS, APRIL 1, 1930, CLASSIFIED ACCORDING TO USE IN 1929									SPECIFIED FARM VALUES, APRIL 1, 1930			
		All land in farms (acres)	Crop land			Pasture land			Wood-land not used for pasture (acres)	All other land in farms (acres)	Farm land and buildings (dollars)	All farm buildings (dollars)	Farmers' dwellings (dollars)	Farm implements and machinery (dollars)
			Crops harvested (acres)	Crop failure (acres)	Idle or fallow (acres)	Plow-able (acres)	Wood-land (acres)	All other (acres)						
Greene County	2,185	938,873	139,413	1,743	6,341	42,866	18,789	17,616	2,419	9,656	20,332,583	7,768,080	4,311,695	1,235,378
Bath township.....	141	15,869	9,671	176	625	1,065	1,029	2,246	189	868	1,144,570	415,300	289,976	80,680
Beaver Creek township.....	253	27,147	14,771	274	1,211	3,615	2,812	2,824	202	1,488	2,561,280	1,007,735	1,007,735	149,015
Cedarville township.....	144	15,974	8,933	22	10	2,941	1,325	2,245	33	465	1,123,980	364,375	218,300	71,900
Jefferson township.....	175	24,662	15,491	156	626	3,872	1,642	1,884	230	851	2,362,035	882,220	446,100	122,307
Miami township.....	200	17,872	11,558	145	139	4,867	471	89	131	472	1,493,678	492,845	277,025	103,429
New Jasper township.....	166	15,316	9,254	117	280	2,945	1,271	281	511	648	1,395,300	679,120	331,290	120,965
Ross township.....	118	14,051	8,251	12	184	2,126	984	1,950	87	527	977,110	363,660	216,550	61,656
Silver Creek township.....	145	20,768	14,066	195	84	4,951	555	151	329	417	1,703,050	695,665	390,855	108,966
Spring Valley township.....	197	16,882	10,508	114	140	3,906	531	747	153	783	1,531,660	534,600	315,475	66,360
Sugar Creek township.....	164	20,694	11,066	254	541	2,320	3,074	2,156	129	1,154	1,516,995	581,380	317,950	104,875
Xenia township.....	154	16,772	7,415	118	1,856	3,244	2,048	1,141	205	645	1,460,100	481,160	280,100	91,835
	348	32,866	18,499	160	656	6,944	3,097	1,902	230	1,388	3,062,830	1,209,950	724,875	163,430
Guernsey County	2,646	276,168	69,321	1,545	9,648	96,750	21,819	44,822	18,227	14,041	10,288,592	4,283,059	2,528,106	533,495
Adams township.....	111	14,041	3,219	20	632	3,857	677	4,151	917	568	499,548	267,380	162,675	29,919
Cambridge township.....	223	13,342	3,588	85	101	5,421	979	1,545	465	1,158	923,225	425,425	290,525	41,156
Center township.....	153	13,630	3,318	51	446	6,296	1,180	2,243	544	400	605,990	277,975	190,550	28,644
Jackson township.....	177	11,612	2,747	149	793	2,243	675	3,776	255	374	621,165	264,040	183,400	30,163
Jefferson township.....	118	15,393	3,999	45	251	5,415	1,920	1,328	1,434	1,021	457,405	166,890	90,100	27,555
Knox township.....	110	12,639	2,842	49	690	3,181	1,746	2,448	1,571	332	328,075	138,080	84,080	19,875
Liberty township.....	94	11,368	3,329	117	406	2,747	1,279	1,884	3,551	1,080	389,110	151,000	83,360	23,613
Londonderry township.....	189	19,977	5,761	67	368	6,281	2,037	3,551	860	1,052	596,365	274,990	159,800	35,690
Madison township.....	113	13,832	2,141	224	614	7,344	323	1,453	850	683	398,124	153,550	79,251	14,866
Millwood township.....	163	15,700	4,235	44	445	5,338	1,280	3,144	489	713	603,140	293,670	170,660	32,720
Monroe township.....	104	14,176	3,098	59	1,643	4,927	1,372	4,521	236	384	416,610	150,050	79,000	15,275
Oxford township.....	129	16,018	4,412	38	260	6,952	1,503	2,670	590	694	563,815	203,590	125,025	87,715
Richland township.....	135	14,810	3,336	33	199	6,840	775	1,618	660	1,349	514,960	187,500	121,275	18,180
Spencer township.....	141	15,969	4,012	41	144	4,091	937	5,449	452	833	626,592	291,824	143,375	20,000
Valley township.....	172	12,178	2,784	111	254	5,045	651	1,880	689	764	481,963	173,160	113,165	20,000
Washington township.....	101	12,307	3,354	108	741	4,408	1,739	5,449	452	833	324,215	136,200	65,935	21,435
Westland township.....	139	13,799	3,967	120	261	5,984	700	1,832	660	324	562,940	201,160	161,160	32,600
Wheeling township.....	137	15,861	3,370	21	206	2,547	582	5,558	1,832	1,655	456,740	161,160	92,100	35,337
Wills township.....	137	20,431	4,878	163	916	8,833	1,455	1,559	787	807,610	288,575	127,400	29,065	
Hamilton County	2,341	140,353	55,655	3,407	9,165	24,047	9,535	18,802	4,172	14,770	29,285,321	11,312,722	6,467,550	1,369,054
Anderson township.....	197	10,135	4,556	285	520	2,184	856	3,375	198	1,161	2,052,525	803,575	387,560	115,045
Colerain township.....	378	19,303	5,527	304	529	1,791	753	4,290	441	2,068	2,608,550	1,248,880	799,250	153,205
Columbia township.....	87	3,194	1,131	172	126	710	221	400	66	368	2,575,609	740,266	408,775	91,480
Crosby township.....	65	7,744	4,631	167	351	895	933	1,911	90	486	896,550	263,250	141,195	74,065
Delhi township.....	180	4,273	1,893	48	326	750	100	459	126	571	2,146,695	1,022,450	574,050	127,072
Green township.....	323	11,644	4,989	407	1,493	1,129	298	1,724	215	779	2,656,389	1,127,590	732,150	106,662
Harrison township.....	61	6,059	3,067	194	316	1,692	618	508	136	528	708,015	236,270	137,950	39,375
Miami township.....	132	12,902	4,197	210	1,428	1,461	902	2,192	272	2,240	1,524,291	517,830	285,730	81,561
Millcreek township and Cincinnati city.....	192	5,286	1,250	115	178	1,251	382	1,316	211	583	2,779,540	1,063,160	625,150	113,865
Springfield township.....	289	17,909	8,348	435	1,276	2,145	1,369	2,706	360	1,150	4,161,788	1,590,990	971,855	156,707
Sycamore township.....	213	12,979	5,328	241	1,052	2,515	990	1,227	543	874	4,456,637	1,450,135	840,950	155,014
Sykes township.....	108	17,473	2,574	796	6	6,759	914	2,367	1,315	2,546	1,672,584	841,816	367,745	78,336
Whitewater township.....	116	12,062	5,154	427	774	1,765	1,160	1,757	199	816	1,108,180	376,600	204,200	96,710
Hancock County	2,919	311,301	89,105	3,132	5,169	44,876	22,684	12,080	8,362	13,113	26,691,472	9,624,473	4,677,590	1,830,513
Allen township.....	129	13,461	8,509	463	769	1,255	1,501	277	71	616	1,207,890	378,200	205,250	33,530
Amada township.....	137	16,580	11,154	16	346	2,221	1,187	830	349	477	1,435,095	376,950	179,830	96,745
Biglick township.....	179	20,021	13,454	153	369	2,227	1,772	706	546	794	1,641,280	579,150	284,010	110,645
Blanchard township.....	168	20,762	14,042	412	387	2,705	1,304	1,067	211	614	1,488,670	405,950	203,150	89,965
Cass township.....	130	13,820	8,972	260	348	1,667	1,422	229	194	788	1,119,670	334,910	175,900	69,856
Delaware township.....	173	19,231	11,911	8	49	3,056	795	1,826	909	777	1,606,442	562,658	265,170	119,725
Eagle township.....	211	21,966	14,842	80	153	2,808	1,093	805	1,430	655	1,983,355	936,805	481,600	158,170
Findlay township.....	21	396	214	40	27	49	15	16	25	25	129,600	60,450	47,000	4,810
Jackson township.....	174	17,918	11,140	120	161	2,562	1,401	1,049	635	850	1,445,408	549,740	263,940	120,435
Liberty township.....	185	19,385	11,018	379	592	2,721	1,369	1,870	229	1,207	1,947,375	827,000	418,300	149,631
Madison township.....	161	12,480	7,708	22	279	2,875	2,888	1,708	840	609	1,119,545	466,150	191,320	84,237
Marion township.....	162	18,326	10,678	428	693	2,785	1,736	756	513	727	1,720,035	523,990	260,825	118,365
Orange township.....	224	21,651	14,267	57	85	3,730	2,102	688	235	687	1,405,647	527,340	278,800	80,667
Pleasant township.....	214	22,146	16,657	38	173	2,650	1,521	21	15	1,071	2,008,900	726,950	303,350	113,435
Portage township.....	131	14,979	11,484	32	152	1,872	1,297	115	95	401	1,511,400	440,500	249,625	108,265
Union township.....	205	21,703	13,471	319	171	4,007	1,103	857	473	702	1,686,255	679,880	328,550	84,367
Van Buren township.....	143	15,185	9,073	73	87	2,538	895	284	1,822	609	1,350,265	532,200	254,000	94,967
Washington township.....	172	21,101	13,311	232	376	2,798	1,883	402	395	1,504	1,884,640	703,050	306,800	138,390
Hardin County	2,542	277,744	187,041	5,995	7,499	45,032	24,355	13,655	4,544	9,993	19,485,019	7,532,645	3,773,778	1,873,225
Blanchard township.....	151	15,6												

AGRICULTURE—OHIO

483

NUMBER OF FARMS, FARM ACREAGE, AND SPECIFIED FARM VALUES, BY COUNTIES AND MINOR CIVIL DIVISIONS: 1930—Continued

COUNTY AND MINOR CIVIL DIVISION	Number of farms April 1, 1930	ALL LAND IN FARMS, APRIL 1, 1930, CLASSIFIED ACCORDING TO USE IN 1929								SPECIFIED FARM VALUES, APRIL 1, 1930				
		All land in farms (acres)	Crop land			Pasture land			Wood-land not used for pasture (acres)	All other land in farms (acres)	Farm land and buildings (dollars)	All farm buildings (dollars)	Farmers' dwellings (dollars)	Farm implements and machinery (dollars)
			Crops harvested (acres)	Crop failure (acres)	Idle or fallow (acres)	Plow-able (acres)	Wood-land (acres)	All other (acres)						
Harrison County	1,767	210,511	52,385	1,193	8,394	61,889	15,855	47,281	9,345	10,691	2,237,191	3,615,990	3,122,797	494,980
Archer township.....	113	14,466	3,085	96	314	5,582	574	3,844	582	389	369,790	200,510	164,710	21,270
Athens township.....	124	14,429	3,983	34	917	4,601	927	3,257	345	363	628,205	225,175	124,975	48,160
Cadiz township.....	192	21,953	4,702	31	234	8,356	1,654	6,081	253	712	1,325,775	566,537	370,387	60,080
Franklin township.....	116	13,289	3,182	79	104	4,048	1,482	3,479	178	737	391,065	159,720	77,920	33,905
Freeport township.....	105	10,825	2,683	67	150	3,770	1,275	1,126	1,048	706	376,160	161,975	96,650	22,260
German township.....	108	12,177	3,951	101	128	5,735	486	717	595	454	496,925	208,680	126,700	36,615
Green township.....	120	10,958	2,885	205	1,144	3,933	739	1,367	230	785	373,158	277,550	191,260	32,340
Monroe township.....	108	12,821	3,032	16	647	4,016	1,387	2,231	739	753	450,135	216,325	133,025	37,200
Moorefield township.....	129	14,426	3,219	7	192	3,960	509	3,266	272	450	408,745	165,296	102,310	19,800
North township.....	100	12,179	3,170	104	400	3,599	1,366	2,963	1,175	749	478,706	221,265	125,260	35,810
Nottingham township.....	108	16,020	4,407	199	289	4,397	799	1,641	499	908	408,745	165,296	102,310	19,800
Rumley township.....	102	12,434	3,219	91	1,396	3,686	1,498	5,086	1,143	910	363,067	153,483	93,590	18,615
Short Creek township.....	128	14,468	4,726	20	818	5,769	691	1,518	277	649	662,045	419,720	224,830	23,970
Stock township.....	93	14,101	3,366	97	456	1,926	826	5,822	946	632	485,220	231,100	131,490	49,695
Washington township.....	121	15,935	3,475	96	1,185	3,511	1,342	4,033	981	1,312	440,430	212,050	127,600	35,465
Henry County	2,549	260,413	187,687	1,664	2,896	20,079	17,882	5,824	2,461	12,136	27,660,495	8,906,903	4,893,425	1,882,042
Bartlow township.....	184	21,362	18,123	109	51	1,427	550	311	89	702	2,564,780	568,000	294,850	144,615
Damascus township.....	205	17,932	13,840	44	134	1,262	1,153	442	132	895	1,863,035	671,690	322,905	154,492
Flatrock township.....	233	22,355	16,502	103	102	1,441	1,919	376	415	1,497	2,286,373	778,010	381,515	149,585
Freedom township.....	103	14,666	10,806	13	28	1,074	1,825	16	81	763	1,862,665	739,610	361,550	159,290
Harrison township.....	158	15,600	11,963	86	224	1,871	917	627	117	704	1,742,685	596,740	278,900	115,575
Liberty township.....	205	18,675	13,378	99	246	970	1,236	1,303	153	1,290	2,130,145	719,960	317,250	143,965
Marion township.....	184	20,788	15,905	289	118	1,471	1,211	428	458	908	2,454,798	694,179	326,390	143,690
Monroe township.....	219	23,289	18,393	147	53	1,618	1,799	542	205	1,132	2,408,775	756,970	337,700	188,615
Napoleon township.....	210	20,326	14,926	176	105	1,518	1,892	542	205	994	2,390,515	904,140	429,225	165,934
Pleasant township.....	226	21,545	16,813	176	33	1,293	1,944	123	180	983	2,590,295	811,040	371,550	145,471
Richfield township.....	194	22,244	17,905	227	339	1,663	672	443	92	873	2,307,156	670,623	295,445	162,442
Ridgeville township.....	172	14,821	10,716	61	114	1,386	1,693	214	62	665	2,636,793	690,000	340,200	125,983
Washington township.....	196	16,901	9,017	134	1,149	3,365	1,131	927	404	774	1,292,090	421,410	248,260	82,585
Highland County	3,020	335,439	136,542	1,506	12,488	118,278	20,376	16,975	10,739	18,815	17,399,178	6,132,880	3,439,525	1,083,156
Brush Creek township.....	212	25,591	7,245	1	275	5,745	2,008	4,387	3,731	1,299	909,864	399,825	233,530	37,067
Clay township.....	220	15,607	5,691	242	1,117	9,206	1,048	227	450	686	662,340	275,660	145,710	32,230
Concord township.....	192	20,497	7,271	95	316	8,905	1,183	208	877	1,642	640,135	212,300	119,360	41,615
Dodson township.....	159	15,624	6,893	81	1,377	5,618	667	35	173	910	990,870	368,330	214,390	66,230
Fairfield township.....	239	23,023	10,452	22	1,940	6,479	1,122	1,118	311	1,999	1,622,748	696,860	365,650	94,450
Hamer township.....	124	13,058	5,781	6	277	5,901	489	113	176	315	606,140	244,610	137,620	36,935
Jackson township.....	115	14,417	4,467	5	1,033	3,162	1,165	2,591	599	1,425	474,390	174,195	96,275	27,176
Liberty township.....	314	38,250	13,325	205	2,599	15,822	982	1,068	1,043	1,176	2,339,230	777,710	548,360	177,176
Madison township.....	171	20,848	11,224	97	464	6,688	842	834	239	1,440	1,597,495	599,860	272,750	118,230
Marshall township.....	111	14,840	6,670	30	118	3,984	1,594	547	467	1,430	617,485	235,200	120,675	46,260
New Market township.....	161	15,830	6,425	167	630	5,994	1,230	422	491	491	708,345	303,960	171,070	62,385
Paint township.....	209	34,899	15,545	55	626	10,834	2,962	1,871	620	2,186	2,132,200	537,600	253,800	149,920
Penn township.....	139	19,830	10,633	70	86	5,965	1,153	821	163	939	1,335,205	385,675	199,575	83,238
Salem township.....	148	12,697	5,812	9	144	4,657	301	32	254	488	670,820	219,350	123,860	32,170
Union township.....	163	17,003	7,222	276	229	7,169	945	60	187	512	898,185	291,550	156,500	58,465
Washington township.....	103	13,916	4,494	55	470	4,165	1,315	2,265	419	733	458,900	161,450	70,150	36,690
White Oak township.....	180	18,169	7,392	90	787	7,534	537	698	844	844	804,884	351,815	205,720	42,830
Hocking County	1,426	179,496	39,019	1,234	7,561	29,522	23,707	33,997	24,116	13,640	5,361,951	2,197,753	1,384,700	390,943
Benton township.....	104	15,906	2,623	168	985	2,868	1,550	1,359	3,600	2,193	263,925	76,865	44,540	17,311
Falls township.....	215	22,830	6,100	178	420	3,906	1,607	7,073	1,252	2,394	1,158,728	517,465	287,890	90,955
Good Hope township.....	100	12,769	2,994	64	563	1,752	2,026	793	2,680	1,867	399,685	172,528	105,365	29,100
Green township.....	141	16,104	3,828	117	841	1,208	1,303	6,020	1,022	1,855	672,330	252,700	169,150	49,460
Laurel township.....	101	15,863	3,135	97	77	3,432	2,555	2,281	3,482	804	355,305	153,900	88,535	27,848
Marion township.....	176	18,780	5,326	169	550	4,331	3,063	1,628	2,092	1,321	619,250	302,810	171,800	49,135
Perry township.....	163	23,204	5,382	73	845	3,814	2,200	5,698	3,407	1,794	578,655	152,695	82,695	35,725
Salt Creek township.....	125	17,892	3,201	121	73	2,671	6,656	905	3,196	1,369	428,655	125,720	77,370	18,791
Starr township.....	108	12,406	2,578	106	515	2,355	2,084	1,420	2,349	990	367,600	215,100	134,775	32,225
Ward township.....	95	7,588	850	47	406	444	1,403	1,836	578	2,024	186,550	67,380	50,110	9,925
Washington township.....	105	10,664	3,002	94	2,286	2,741	1,290	3,884	398	2,399	331,108	131,195	73,260	34,366
Holmes County	2,249	242,519	101,208	1,618	10,458	40,173	21,366	28,470	20,400	18,817	16,066,355	6,678,333	3,264,625	1,153,716
Berlin township.....	180	16,564	8,026	46	216	3,202	1,381	1,894	874	925	1,748,090	744,280	336,300	105,051
Clark township.....	216	21,629	10,056	9	257	4,395	1,344	2,871	1,264	1,364	1,894,530	776,782	381,275	95,920
Hardy township.....	166	17,063	6,575	138	390	3,382	1,768	3,226	907	1,429	1,148,915	550,040	291,800	53,305
Killbuck township.....	127	17,407	5,162	206	702	3,539	1,952	3,093	1,311	942	810,540	344,000	195,650	97,110
Knox township.....	94	12,605	3,729	75	741	1,917	1,103	942	2,589	1,809	447,340	174,000	80,650	44,213
Mechanic township.....	179	10,870	7,045	217	1,068	3,504	2,095	2,219	2,905	1,387	857,085	388,480	175,100	76,955
Monroe township.....	1													

AGRICULTURE—OHIO

NUMBER OF FARMS, FARM ACREAGE, AND SPECIFIED FARM VALUES, BY COUNTIES AND MINOR CIVIL DIVISIONS: 1930—Continued

COUNTY AND MINOR CIVIL DIVISION	Number of farms April 1, 1930	ALL LAND IN FARMS, APRIL 1, 1930, CLASSIFIED ACCORDING TO USE IN 1929								SPECIFIED FARM VALUES, APRIL 1, 1930				
		All land in farms (acres)	Crop land			Pasture land			Wood-land not used for pasture (acres)	All other land in farms (acres)	Farm land and buildings (dollars)	All farm buildings (dollars)	Farmers' dwellings (dollars)	Farm implements and machinery (dollars)
			Crops harvested (acres)	Crop failure (acres)	Idle or fallow (acres)	Plow-able (acres)	Wood-land (acres)	All other (acres)						
Huron County—Continued.														
Greenfield township.....	103	14,109	6,660	9	814	1,976	1,533	1,586	252	679	778,390	349,760	144,050	57,545
Greenwich township.....	128	14,307	6,010	196	1,053	1,594	2,056	2,517	327	554	738,945	312,010	191,500	29,580
Hartland township.....	124	15,681	7,655	50	762	1,974	1,558	3,960	531	791	907,305	381,100	147,400	91,920
Lyme township.....	106	14,613	10,165	240	1,552	1,119	974	1,169	200	741	1,198,685	507,100	216,900	92,851
New Haven township.....	135	12,558	6,458	25	665	1,128	1,394	1,280	597	1,011	1,012,460	523,400	321,550	126,160
New London township.....	154	15,081	6,074	53	760	2,422	1,817	2,973	560	893	1,156,890	508,950	313,950	88,737
Norwalk township.....	242	18,220	6,906	533	1,428	1,412	937	859	124	1,021	1,408,915	869,145	622,250	94,923
Norwich township.....	123	14,916	8,318	283	402	1,606	1,872	1,268	385	782	735,066	290,130	137,750	61,854
Perrin township.....	124	15,648	8,585	241	970	1,464	1,267	503	637	1,681	896,485	433,020	225,500	79,195
Richmond township.....	122	11,720	6,546	209	751	942	1,274	848	186	970	774,100	397,915	217,450	79,450
Ridgefield township.....	117	15,855	10,324	211	1,396	813	1,013	797	227	1,071	1,197,700	442,000	212,900	101,925
Ripley township.....	136	14,809	7,044	144	715	1,252	1,464	3,330	287	573	780,680	410,800	222,150	63,245
Sherman township.....	93	14,736	8,460	133	1,101	1,730	1,783	514	111	904	956,690	403,700	201,000	88,735
Townsend township.....	135	13,302	6,969	339	1,592	1,876	656	630	507	733	818,100	383,425	200,130	58,290
Wakeman township.....	130	14,415	6,250	74	1,192	1,842	1,273	1,966	852	936	1,084,496	523,740	313,180	67,390
Jackson County.....	1,644	191,189	45,662	1,130	5,841	56,063	20,622	28,887	20,733	12,251	5,780,965	2,205,668	1,447,575	387,698
Bloomfield township.....	122	16,289	3,375	23	19	9,049	2,139	691	626	307	478,465	200,960	112,590	27,213
Coal township.....	79	6,854	1,641	148	522	2,183	901	550	298	311	339,670	126,876	77,595	20,915
Franklin township.....	179	21,673	5,900	258	1,421	6,647	1,613	3,889	733	612	751,520	305,700	229,725	60,260
Hamilton township.....	54	11,980	2,761	26	381	3,915	2,218	2,012	1,216	449	229,230	75,500	30,250	14,590
Jackson township.....	120	15,185	4,187	81	333	2,902	3,193	849	1,650	1,990	347,120	134,000	77,590	28,235
Jefferson township.....	174	16,948	4,778	37	111	3,293	285	4,650	783	3,011	489,307	210,650	182,740	43,960
Liberty township.....	116	14,600	3,841	171	468	3,328	3,571	267	2,053	903	399,800	142,700	94,775	26,425
Lick township.....	170	13,313	2,659	120	355	5,096	2,720	993	797	573	646,838	286,065	200,550	39,925
Madison township.....	164	21,990	4,866	76	255	6,249	1,480	7,143	600	1,321	873,705	228,800	146,225	44,320
Madison township.....	82	21,027	2,902	62	430	2,115	2,045	2,751	10,341	391	521,240	188,940	54,250	18,000
Scioto township.....	155	20,461	5,518	101	1,098	8,488	978	2,899	767	742	510,930	118,950	87,875	12,590
Washington township.....	101	9,258	2,396	35	301	1,913	453	1,953	733	1,474	295,690	110,830	71,045	18,390
Wellston township.....	28	2,211	578	189	885	26	290	186	107	107	207,750	114,185	76,290	8,900
Jefferson County.....	1,693	178,361	47,473	863	19,743	40,773	21,870	28,318	13,247	13,014	9,378,255	3,817,945	2,341,750	605,928
Brush Creek township.....	65	12,201	2,529	41	426	2,083	2,133	2,161	1,446	1,362	267,440	114,100	56,750	18,790
Cross Creek township.....	106	10,943	2,921	53	300	2,638	1,663	1,404	1,055	1,011	792,664	207,760	135,200	10,185
Island Creek township.....	165	20,919	3,375	85	1,711	4,893	2,473	3,361	2,145	1,076	1,516,760	551,905	302,730	98,790
Knox township.....	127	12,515	3,857	49	1,246	2,260	1,076	2,020	776	1,532	730,995	327,345	216,450	44,120
Mount Pleasant township.....	137	10,306	4,250	46	471	1,962	836	1,974	180	567	317,656	127,650	263,000	48,765
Ross township.....	84	16,159	2,991	28	1,149	2,359	3,003	1,979	2,434	2,207	378,450	167,650	82,585	23,270
Salem township.....	164	19,189	5,155	111	468	9,811	2,286	746	276	336	865,560	329,130	190,450	57,805
Saline township.....	53	5,833	1,067	28	632	758	1,097	174	1,197	582	212,900	111,350	75,900	15,645
Smithfield township.....	191	17,751	5,881	128	597	5,862	1,179	2,493	518	1,095	987,990	469,940	290,310	50,565
Springfield township.....	112	12,014	2,824	18	464	2,784	1,916	1,332	1,693	956	467,150	192,900	125,200	22,935
Staubenville township and Steubenville city.....	36	2,465	562	12	383	405	543	136	203	221	242,950	98,660	74,900	8,695
Warren township.....	98	10,174	2,632	104	968	1,686	1,033	2,224	523	1,004	701,650	327,800	217,835	34,890
Wayne township.....	150	16,476	4,717	123	2,071	1,366	1,139	5,714	548	798	849,510	300,015	182,500	47,184
Wells township.....	115	11,363	3,012	44	1,657	1,778	1,784	2,600	253	237	514,550	205,350	121,940	24,610
Knox County.....	2,724	361,836	117,787	1,904	9,052	81,215	15,705	49,825	18,595	14,353	17,219,566	7,412,476	3,917,095	1,171,653
Berlin township.....	116	11,836	5,216	40	898	1,193	1,165	2,568	301	455	715,100	358,700	184,500	60,165
Brown township.....	136	15,902	5,720	63	233	6,123	350	1,280	1,622	511	835,949	256,140	149,135	44,535
Butler township.....	106	13,107	3,968	55	485	2,813	611	3,079	1,471	624	514,540	212,885	105,550	33,989
Clay township.....	131	15,220	5,824	14	331	4,466	832	1,920	944	889	779,320	303,550	155,425	47,130
Clinton township.....	166	11,850	5,212	148	328	4,272	538	733	239	380	1,100,655	487,235	327,160	54,701
College township.....	45	3,833	1,597	7	44	1,097	134	522	223	209	302,480	141,400	80,850	16,085
Harrison township.....	128	14,819	5,088	27	664	3,373	605	3,372	1,081	611	707,265	280,050	140,000	68,689
Hilliar township.....	117	15,469	7,187	126	272	1,059	1,397	4,940	44	444	832,240	369,300	183,400	68,689
Howard township.....	99	12,643	4,850	60	223	5,278	501	176	691	705	660,600	328,990	188,640	37,485
Jackson township.....	109	14,287	4,447	102	673	4,549	1,001	1,485	1,822	718	516,405	189,700	82,735	76,730
Jefferson township.....	127	19,501	5,530	76	1,264	4,560	738	1,762	3,795	1,770	829,900	355,900	143,775	41,285
Liberty township.....	128	14,031	5,189	95	322	1,728	948	4,637	443	699	637,347	354,300	189,000	61,660
Middlebury township.....	155	12,648	5,486	20	256	1,442	1,250	3,070	318	700	881,450	418,200	205,400	59,975
Milford township.....	128	12,427	5,508	18	39	6,838	119	151	295	360	737,880	348,300	173,240	33,695
Miller township.....	133	12,432	5,730	21	174	5,247	272	278	228	462	878,070	398,140	199,950	63,810
Monroe township.....	148	13,435	4,911	71	10	6,424	285	153	426	334	956,240	436,850	251,600	45,080
Morgan township.....	80	6,334	2,608	217	878	745	379	344	602	564	2,997,318	787,485	252,550	63,624
Morris township.....	149	12,391	6,136	12	241	3,020	908	636	555	780	995,440	535,900	288,750	42,580
Pike township.....	148	16,792	7,214	87	1,673	2,206	743	1,997	1,409	1,313	745,460	268,400	153,750	67,000
Pleasant township.....	108	9,544	3,511	137	180	3,014	344	941	589	458	606,250	247,900	140,540	35,891
Union township.....	166	17,954	5,819	74	370	6,571	444	1,918	1,015	843	961,620	336,005	167,925	63,035
Wayne township.....	133	16,221	7,628	10	110	2,672	1,514	3,317	424	546	1,266,355	567,625	272,700	77,588
Lake County.....	1,059	87,740	27,669	1,289	6,516	5,760	5,964	8,691	5,904	7,917	26,749,690	7,639,953	3,968,690	619,960
Concord township.....	86	6,204	1,904	75	462	1,116	1,593	6						

AGRICULTURE—OHIO

NUMBER OF FARMS, FARM ACREAGE, AND SPECIFIED FARM VALUES, BY COUNTIES AND MINOR CIVIL DIVISIONS: 1930—Continued

COUNTY AND MINOR CIVIL DIVISION	Number of farms April 1, 1930	ALL LAND IN FARMS, APRIL 1, 1930, CLASSIFIED ACCORDING TO USE IN 1929								SPECIFIED FARM VALUES, APRIL 1, 1930				
		Crop land				Pasture land			Wood-land not used for pasture	All other land in farms	Farm land and buildings	All farm buildings	Farmers' dwellings	Farm implements and machinery
		All land in farms (acres)	Crops harvested (acres)	Crop failure (acres)	Idle or fallow (acres)	Plow-able (acres)	Wood-land (acres)	All other (acres)						
Lawrence County—Continued.														
Hamilton township.....	48	3,107	1,158	58	240	248	403	4	893	163	514,650	161,870	91,606	21,425
Lawrence township.....	250	18,698	4,243	43	728	610	1,697	8,006	1,382	2,009	832,940	334,405	232,045	46,956
Mason township.....	223	22,853	4,431	228	1,058	684	2,768	8,752	2,003	2,899	782,500	310,100	195,976	38,945
Perry township.....	186	10,774	2,938	153	670	1,903	1,305	2,640	298	887	602,150	295,310	203,965	46,030
Rome township.....	224	16,203	4,873	122	339	1,090	1,194	4,051	1,825	2,709	1,167,690	422,050	177,295	67,425
Symmes township.....	138	16,284	2,530	19	329	1,853	5,646	3,910	1,083	908	1,422,050	142,450	238,700	17,605
Union township.....	252	15,090	5,233	197	305	1,407	586	3,884	773	3,214	1,360,550	447,750	258,700	81,610
Upper township.....	67	3,055	823	39	129	298	508	967	132	199	321,350	160,585	95,040	22,295
Washington township.....	22	2,508	293	21	40	607	459	124	419	545	52,010	23,085	14,600	6,440
Windsor township.....	318	23,115	5,872	1,197	3,818	3,253	3,966	1,892	2,568	973,715	302,965	198,875	51,870	
Licking County.....														
Bennington township.....	132	15,472	6,000	71	133	2,705	1,158	4,176	42	579	703,710	278,870	158,730	43,910
Bowling Green township.....	89	11,667	4,395	337	4,544	708	335	531	717	614,350	204,250	106,790	56,190	
Burlington township.....	137	15,277	6,019	66	426	3,559	959	2,931	594	753	842,430	305,680	167,475	48,455
Eden township.....	110	12,087	3,903	17	315	5,426	505	417	1,154	350	430,825	130,450	78,700	26,730
Etna township.....	145	12,653	6,162	171	900	3,989	322	227	235	436	1,304,050	572,300	261,700	55,345
Fallsburg township.....	97	11,683	2,576	9	74	5,729	373	723	1,431	996	559,300	147,900	87,000	23,640
Franklin township.....	133	13,192	3,862	33	432	4,970	1,082	1,522	830	441	628,800	246,515	147,100	57,790
Granville township.....	106	15,037	6,940	145	772	2,390	949	3,830	376	869	1,484,300	639,550	365,900	91,290
Hanover township.....	103	11,860	3,615	71	304	4,279	976	683	680	1,182	738,638	241,210	134,730	28,110
Harrison township.....	167	16,577	6,773	136	1,723	4,228	1,569	1,431	212	505	1,401,932	518,650	278,200	62,385
Hartford township.....	166	17,221	9,715	105	634	3,396	1,199	1,728	105	339	1,293,271	578,400	298,960	106,767
Hopewell township.....	118	13,256	3,186	41	191	6,150	939	1,392	775	582	1,264,330	166,700	104,890	33,875
Jersey township.....	207	16,124	7,760	52	1,210	3,755	1,228	1,344	272	502	1,228,050	553,605	328,150	60,892
Liberty township.....	153	16,191	6,160	43	726	1,902	1,189	4,925	414	842	908,800	322,760	180,000	51,240
Licking township.....	168	17,154	6,717	125	1,544	4,334	752	1,206	637	1,839	1,628,014	563,015	331,250	64,240
Lima township.....	138	14,248	6,654	99	541	4,433	1,008	471	486	656	1,320,300	519,425	272,810	47,437
McKean township.....	150	15,840	5,048	44	883	3,716	1,630	3,486	396	337	730,470	385,638	187,450	45,335
Madison township.....	213	13,977	4,972	76	667	5,364	617	671	367	873	1,686,690	742,432	406,480	149,698
Mary Ann township.....	150	11,805	3,338	36	911	1,512	304	3,799	1,110	495	621,345	309,700	168,472	35,816
Monroe township.....	164	15,679	8,473	4	414	4,094	855	1,457	211	471	1,218,960	578,400	319,360	77,965
Newark township.....	263	13,354	6,156	47	160	4,558	969	227	229	968	2,194,190	826,300	548,400	94,495
Newton township.....	168	14,851	5,527	30	263	3,513	1,446	2,412	681	999	1,218,400	447,540	245,050	71,010
Perry township.....	134	15,901	3,108	132	763	6,211	613	3,261	1,082	843	608,550	199,900	120,300	46,265
St. Albans township.....	180	15,951	6,389	63	972	4,116	1,562	1,773	215	898	1,177,485	446,650	248,900	78,800
Union township.....	238	25,251	11,457	310	2,337	8,422	1,767	2,028	452	1,478	2,246,850	883,714	528,315	135,407
Washington township.....	151	14,916	5,801	31	725	1,997	1,336	3,512	272	1,242	985,885	360,005	216,840	54,170
Logan County.....														
Bloomfield township.....	101	13,490	8,313	303	285	1,622	1,254	930	331	502	707,170	336,000	131,400	49,830
Bokes Creek township.....	160	20,280	12,982	147	359	3,848	1,477	896	62	540	1,145,470	478,000	230,350	57,000
Harrison township.....	160	15,099	9,233	110	172	2,265	1,856	944	238	781	1,232,865	469,410	237,190	82,041
Jefferson township.....	180	19,667	8,001	420	591	2,125	3,417	3,427	291	1,423	1,123,642	454,005	228,190	65,890
Lake township.....	99	5,339	2,860	71	93	1,470	325	217	16	367	651,995	308,290	188,590	35,455
Liberty township.....	122	8,784	5,224	18	299	1,548	792	468	71	366	794,600	400,780	205,200	50,360
McArthur township.....	139	15,316	8,501	251	412	1,701	1,621	1,929	283	618	1,015,475	397,440	192,390	61,245
Miami township.....	123	13,082	7,897	135	98	1,821	1,000	1,333	209	589	893,430	340,200	199,725	42,440
Monroe township.....	173	18,320	9,427	96	568	588	3,565	3,272	38	768	1,142,840	416,315	216,090	76,880
Perry township.....	135	14,287	6,943	313	175	2,546	1,491	2,458	10	371	1,012,300	382,750	187,450	53,090
Pleasant township.....	156	14,572	9,096	115	216	1,684	1,068	1,767	42	618	746,300	348,550	179,350	53,090
Richland township.....	136	16,552	9,690	223	272	2,096	1,393	1,544	252	1,082	1,321,565	492,555	270,600	83,230
Rushcreek township.....	226	27,481	12,656	325	1,111	1,953	2,616	7,314	498	1,008	1,197,690	399,450	178,480	78,228
Union township.....	140	16,823	10,670	246	885	1,641	1,301	850	584	646	1,104,551	345,950	164,050	68,778
Stokes township.....	149	13,727	8,310	75	502	1,602	1,091	1,467	96	584	1,075,700	452,885	248,250	67,520
Washington township.....	138	12,994	7,221	371	420	2,286	1,005	966	135	590	1,001,770	320,500	133,550	41,255
Zane township.....	112	12,928	7,272	262	198	982	2,523	1,168	82	439	815,745	273,090	139,000	49,135
Lorain County.....														
Amherst township.....	180	11,958	6,273	89	947	1,351	1,029	971	304	934	1,753,233	780,575	507,400	117,840
Avon village.....	227	9,775	5,051	373	1,854	1,015	478	632	290	602	2,087,470	814,975	538,900	115,268
Avon Lake village.....	109	3,907	2,117	242	333	944	124	2	183	362	1,930,125	378,550	279,500	25,000
Black River township.....	36	3,859	1,481	152	213	63	472	615	298	275	673,825	120,300	88,190	24,300
Brighton township.....	72	8,909	3,816	87	410	1,993	769	1,294	396	366	533,750	187,230	98,390	44,125
Brownhelm township.....	147	9,076	4,978	15	283	641	1,182	1,436	415	1,032	1,184,370	491,130	305,555	62,837
Camden township.....	120	11,802	5,780	89	671	2,968	604	844	521	662	879,600	328,090	171,100	72,920
Carlisle township.....	182	13,345	6,875	255	589	1,863	1,274	1,283	308	898	1,830,119	705,040	435,490	84,101
Columbia township.....	173	12,448	6,052	408	1,254	1,208	1,065	1,183	917	2,236,539	978,425	455,000	102,795	
Eaton township.....	190	15,183	7,560	306	1,300	951	855	3,133	678	730	1,913,240	628,180	316,530	106,065
Elyria township.....	144	5,964	3,055	298	948	638	223	158	193	481	1,044,674	613,700	308,200	61,243
Grafton township.....	181	13,918	6,458	255	859	1,403	1,954	2,067	813	1,044	1,250,659	587,510	287,715	88,555
Harrington township.....	156	11,991	5,698	144	829	1,490	1,090	1,322	454	604	1,662,100	690,980	368,700	94,975
Huntington township.....	111	13,263	5,745	555	741	1,525	1,981	1,945	483	385	1,255,265	352,950	179,150	43,965
Lagrange township.....	159	14,296	6,841	681	663	3,706	1,286	232	258	629	1,255,265	478,550	301,100	89,847
Penfield township.....	112	12,750	5,759	416	687	2,759	1,479	1,250	288	533	958,705	483,300	248,780	80,900
Pittsfield township.....	149	15,505	6,938	43	653	1,435	2,000	3,472	195	769	1,296,370	568,965	318,9	

AGRICULTURE—OHIO

NUMBER OF FARMS, FARM ACREAGE, AND SPECIFIED FARM VALUES, BY COUNTIES AND MINOR CIVIL DIVISIONS: 1930—Continued

COUNTY AND MINOR CIVIL DIVISION	Number of farms April 1, 1930	ALL LAND IN FARMS, APRIL 1, 1930, CLASSIFIED ACCORDING TO USE IN 1929								SPECIFIED FARM VALUES, APRIL 1, 1930				
		All land in farms (acres)	Crop land			Pasture land			Wood-land not used for pasture (acres)	All other land in farms (acres)	Farm land and buildings (dollars)	All farm buildings (dollars)	Farmers' dwellings (dollars)	Farm implements and machinery (dollars)
			Crops harvested (acres)	Crop failure (acres)	Idle or fallow (acres)	Plow-able (acres)	Wood-land (acres)	All other (acres)						
Lucas County—Continued.														
Providence township.....	170	12,327	8,079	149	302	1,038	628	655	377	1,099	1,270,920	444,185	200,300	68,970
Richfield township.....	154	13,844	9,731	216	697	698	1,063	337	259	843	1,061,239	776,350	390,950	119,633
Spencer township.....	74	4,817	2,731	82	447	389	352	200	106	510	541,200	220,350	111,150	29,065
Springfield township.....	121	6,520	3,927	249	660	271	360	192	402	459	980,650	352,980	219,525	48,044
Swanton township.....	138	6,595	2,611	182	1,065	818	717	546	137	522	681,250	339,500	198,300	29,015
Sylvania township.....	163	7,084	4,421	108	536	292	646	229	228	626	1,756,786	553,690	339,595	70,145
Toledo city.....	24	1,543	1,028	27	34	251	10	251	10	195	2,098,086	323,000	78,300	39,746
Washington township.....	125	3,574	2,106	133	515	206	142	108	97	267	2,906,910	770,525	409,175	57,640
Waterville township.....	150	13,137	10,185	108	332	529	625	431	206	738	2,252,094	888,012	377,900	163,991
Waynesfield township.....	17	1,127	815	10	126	10	110	1	6	49	280,090	93,000	30,050	6,138
Madison County.....														
Canaan township.....	133	19,866	13,905	260	99	2,202	866	1,620	533	361	1,790,720	437,450	208,480	65,550
Darby township.....	98	12,709	8,257	120	96	1,915	960	877	54	421	1,216,794	407,980	187,350	62,890
Deer Creek township.....	92	18,791	11,621	211	1,177	2,253	822	1,776	521	410	1,501,220	378,100	169,800	45,800
Fairfield township.....	123	18,289	11,073	141	40	4,135	713	1,244	333	608	1,070,710	299,720	187,450	58,005
Jefferson township.....	175	26,595	16,200	544	779	6,084	563	812	354	1,259	1,524,832	442,000	270,050	98,200
Monroe township.....	79	14,588	9,141	327	120	2,008	821	1,315	167	459	773,143	177,950	96,150	46,453
Oak Run township.....	61	16,022	9,628	116	198	2,811	1,093	1,444	279	453	928,000	227,050	121,250	46,512
Paint township.....	110	21,541	12,840	115	749	4,674	771	1,577	249	506	1,245,639	307,600	161,650	65,060
Pike township.....	70	15,715	10,361	283	203	1,425	1,666	1,006	2,000	81	1,090,000	467,975	280,525	66,710
Pleasant township.....	134	20,806	12,551	263	85	4,166	1,622	1,240	127	524	1,156,210	271,380	136,175	57,785
Range township.....	157	28,965	19,767	345	120	7,111	1,162	590	72	808	2,196,768	523,235	237,900	84,550
Somerford township.....	97	19,459	12,129	224	321	2,715	1,322	1,742	355	641	1,877,971	351,075	186,200	60,925
Stokes township.....	98	20,537	13,848	337	365	3,090	831	1,229	393	504	1,304,466	294,600	164,550	54,425
Union township.....	150	24,540	15,206	335	194	5,278	1,415	1,317	139	656	1,923,846	573,040	284,030	79,787
Mahoning County.....														
Anstintown township.....	105	6,825	2,619	79	767	1,158	678	950	321	253	1,239,680	414,290	271,000	38,760
Beaver township.....	287	19,144	9,072	213	803	2,330	1,451	3,799	411	1,065	2,366,400	1,248,450	719,975	150,748
Berlin township.....	135	13,026	4,068	142	784	1,977	1,291	4,367	52	315	800,100	398,600	207,060	48,410
Boardman township.....	78	5,264	1,720	165	460	844	649	948	361	217	1,219,720	424,880	255,700	38,555
Cantfield township.....	107	10,890	3,755	154	891	2,759	1,682	1,233	73	343	1,125,320	500,310	305,435	73,190
Coitsville township.....	105	6,585	2,412	146	439	673	1,395	948	184	388	717,280	333,725	216,965	34,280
Ellsworth township.....	113	12,732	3,695	139	267	1,074	2,502	4,374	179	472	785,511	444,227	260,313	64,732
Goshen township.....	233	17,851	6,344	222	1,050	2,205	1,201	5,422	343	994	1,528,550	826,550	493,100	107,625
Green township.....	287	20,078	8,116	316	1,312	2,337	1,520	3,927	636	1,914	2,050,380	950,085	534,100	147,075
Jackson township.....	161	12,284	4,806	237	818	1,748	1,034	2,468	143	430	1,259,277	607,241	341,900	54,005
Milton township.....	112	9,955	3,588	76	732	2,064	2,091	568	383	463	761,840	323,720	181,580	42,599
Poland township.....	39	5,526	2,252	125	314	1,127	754	387	293	274	611,360	261,040	156,500	27,430
Smith township.....	161	13,855	5,355	204	913	2,132	2,025	2,376	153	697	1,205,505	598,845	317,550	70,080
Springfield township.....	319	20,958	9,751	438	1,534	3,150	1,993	2,620	316	1,356	2,089,168	1,142,875	620,525	151,659
Youngstown city.....	41	1,894	711	18	165	314	178	299	121	88	620,530	235,080	131,700	23,790
Marion County.....														
Big Island township.....	144	19,215	12,545	101	86	4,980	468	186	423	426	1,357,290	450,260	263,500	118,745
Bowling Green township.....	166	13,329	8,621	125	133	4,859	633	356	159	622	1,012,680	373,405	175,540	75,520
Claridon township.....	154	20,339	12,892	180	116	4,069	976	1,378	280	609	1,502,824	650,780	355,500	108,145
Grand township.....	70	9,686	6,069	99	267	1,282	446	928	269	295	464,416	151,660	78,780	44,365
Green Prairie township.....	93	13,656	8,749	146	92	1,467	396	2,129	272	405	956,075	345,420	178,100	82,665
Green Camp township.....	117	15,241	10,246	171	42	2,820	678	609	381	494	1,231,195	433,700	222,800	87,900
Marion township.....	130	19,390	11,583	313	1,128	4,401	614	470	254	627	2,043,835	621,765	377,550	130,564
Montgomery township.....	145	17,035	9,387	419	358	4,739	971	248	260	653	1,121,120	513,640	305,675	72,822
Pleasant township.....	182	17,018	10,323	46	157	2,161	1,471	1,663	621	566	1,630,190	682,415	376,435	105,436
Prospect township.....	139	14,830	9,659	213	138	2,546	986	395	354	539	1,362,915	519,500	270,600	123,020
Richland township.....	186	18,433	9,800	38	135	2,786	1,746	2,073	552	1,303	1,165,865	586,450	357,325	118,940
Salt Rock township.....	76	13,990	9,002	114	182	3,192	672	199	205	421	822,485	280,292	112,760	46,800
Scott township.....	81	15,262	9,410	332	419	1,522	549	2,456	275	289	1,072,585	302,920	153,200	76,719
Tully township.....	100	10,543	6,058	123	123	2,849	617	259	61	446	1,042,600	213,820	97,610	37,755
Waldo township.....	125	11,181	7,066	145	86	1,564	1,168	493	118	551	1,006,351	445,680	258,725	71,808
Medina County.....														
Brunswick township.....	170	11,865	5,343	122	957	1,201	2,226	975	129	912	2,235,000	1,066,500	684,700	66,775
Chatham township.....	141	14,095	5,907	145	1,105	200	1,627	4,262	393	556	844,460	415,100	207,600	53,685
Grangeton township.....	171	13,494	5,728	66	1,232	646	2,248	2,441	415	718	1,626,830	735,100	377,900	107,090
Guilford township.....	239	16,132	9,278	87	547	1,065	2,203	1,974	229	749	1,909,130	1,045,200	579,850	144,315
Harrisville township.....	164	14,663	7,366	107	1,142	1,556	1,853	1,407	274	928	1,581,001	698,527	379,977	122,990
Hinckley township.....	195	7,939	3,454	100	543	397	801	1,597	489	558	937,550	321,450	178,500	64,815
Homer township.....	96	15,034	6,477	83	1,114	2,108	3,179	1,200	277	596	945,850	445,700	220,750	73,680
Lafayette township.....	166	13,778	6,787	141	855	1,231	1,537	1,711	289	1,227	1,175,050	543,210	288,878	90,780
Litchfield township.....	120	12,657	5,343	125	1,532	708	3,457	361	472	629	960,760	453,840	261,240	60,070
Liverpool township.....	164	14,110	7,153	187	689	1,590	1,392	1,823	484	822	1,033,400	818,300	399,150	66,360
Medina township.....	136	9,916	3,793	351	900	917	1,488	1,347	585	535	1,203,010	532,025	277,700	66,860
Montville township.....	171	13,739	6,864	53	1,079	744	1,428	2,262	446	1,163	1,066,050	900,480	522,000	79,635
Sharon township.....	205	14,894	7,025	134	1,721	1,461	1,007	2,375	402	679	1,097,200	733,710	422,150	81,765
Spencer township.....	117	14,018	6,497	138	696	1,458	1,806	2,580	246	597	914,800	500,850	254,450	61,660
Wadsworth township.....	169	12,491	6,972	221	864	1,592	888	793	231	840	1,570,260	708,970	356,870	93,615
Westfield township.....	161	14,087	7,080	197	552	1,434								

AGRICULTURE—OHIO

487

NUMBER OF FARMS, FARM ACREAGE, AND SPECIFIED FARM VALUES, BY COUNTIES AND MINOR CIVIL DIVISIONS: 1930—Continued

COUNTY AND MINOR CIVIL DIVISION	Number of farms April 1, 1930	ALL LAND IN FARMS, APRIL 1, 1930, CLASSIFIED ACCORDING TO USE IN 1929									SPECIFIED FARM VALUES, APRIL 1, 1930				
		All land in farms (acres)	Crop land				Pasture land			Wood-land not used for pasture (acres)	All other land in farms (acres)	Farm land and buildings (dollars)	All farm buildings (dollars)	Farmers' dwellings (dollars)	Farm implements and machinery (dollars)
			Crops harvested (acres)	Crop failure (acres)	Idle or fallow (acres)	Flow-able (acres)	Wood-land (acres)	All other (acres)							
									Crops harvested (acres)						
Meigs County—Continued.															
Orange township.....	121	13,291	3,110	21	785	1,120	1,165	5,158	1,241	691	464,800	197,000	110,900	32,970	
Rutland township.....	343	25,500	6,506	215	1,189	11,434	3,428	1,277	273	1,234	1,047,930	602,095	445,730	69,406	
Salem township.....	205	23,981	5,465	214	364	3,141	5,429	5,921	1,367	1,510	658,663	272,650	156,925	44,285	
Salisbury township.....	241	12,911	3,011	42	914	1,848	2,165	2,420	1,542	969	648,924	340,110	234,140	35,215	
Scioto township.....	194	22,643	4,306	29	—	10,886	355	4,498	1,712	1,157	572,655	236,450	156,500	32,466	
Sutton township.....	195	15,327	4,035	132	1,028	1,631	1,394	5,805	549	753	729,260	325,060	198,555	58,405	
Mercer County.....	2,785	270,256	175,680	3,279	8,366	36,063	34,349	4,735	5,121	11,743	21,743,215	9,402,925	3,386,445	1,460,343	
Black Creek township.....	203	21,840	15,226	260	982	2,560	1,792	335	205	450	2,228,130	802,090	366,800	136,960	
Butler township.....	207	18,899	12,226	193	247	2,544	1,977	417	507	1,088	1,697,970	609,620	309,400	85,245	
Center township.....	216	18,441	12,451	264	1,006	1,739	2,115	116	50	700	1,354,474	594,850	275,800	74,390	
Dublin township.....	201	20,891	13,658	876	360	3,288	1,881	240	191	897	1,437,065	550,460	238,940	70,945	
Franklin township.....	159	14,593	10,110	100	239	1,339	1,859	279	270	1,698	1,275,125	454,870	229,150	61,578	
Gibson township.....	134	13,341	7,184	254	298	1,961	1,867	579	240	958	864,375	444,810	229,890	62,760	
Granville township.....	219	24,782	16,294	418	772	2,807	2,015	542	513	1,421	1,911,115	858,760	369,560	133,535	
Hopewell township.....	215	18,999	13,183	216	121	2,823	1,549	106	333	668	1,380,025	415,000	229,550	63,963	
Jefferson township.....	171	15,411	9,371	136	1,447	2,409	1,968	45	72	503	1,387,780	638,120	284,800	84,080	
Liberty township.....	194	17,858	11,669	281	1,179	3,208	1,934	244	177	140	1,236,935	470,950	253,500	99,905	
Marion township.....	254	26,128	18,973	187	369	2,682	2,151	53	672	1,071	2,447,780	814,960	336,470	189,525	
Recovery township.....	159	14,547	9,508	61	228	1,779	1,535	300	347	789	1,245,050	523,200	243,400	90,290	
Union township.....	213	21,581	12,667	352	926	2,390	2,384	1,123	609	1,070	1,555,460	596,815	264,650	94,125	
Washington township.....	223	22,945	13,120	181	212	5,404	1,831	346	875	976	1,631,911	659,280	289,685	101,590	
Miami County.....	2,830	238,804	157,089	1,529	8,335	28,576	12,784	13,940	2,312	12,399	24,790,718	10,425,547	5,949,152	1,906,569	
Bethel township.....	220	19,998	11,495	299	1,227	3,196	1,604	1,682	85	1,110	2,119,845	882,870	443,850	137,590	
Brown township.....	195	17,891	12,745	29	234	2,792	2,280	416	205	990	1,433,160	520,235	290,480	110,360	
Concord township.....	234	19,095	13,196	98	704	2,448	768	891	78	912	2,358,805	916,430	494,910	170,280	
Elizabeth township.....	173	19,437	12,128	169	1,101	2,122	1,942	960	75	1,000	1,936,650	1,009,200	517,225	162,967	
Lost Creek township.....	146	17,889	12,184	100	807	2,477	707	528	4	1,092	1,478,320	680,415	328,800	130,365	
Monroe township.....	198	17,587	11,178	173	870	1,924	748	1,695	253	746	2,126,520	862,402	386,607	107,635	
Newberry township.....	360	24,574	16,869	79	965	3,017	1,356	794	255	1,249	2,484,250	1,026,665	574,990	165,187	
Newton township.....	368	26,505	18,415	340	335	3,042	802	1,736	456	1,379	2,848,508	1,216,790	657,730	246,245	
Spring Creek township.....	151	15,099	10,347	10	1,143	1,424	1,126	289	164	596	1,291,130	453,050	199,500	102,890	
Stanton township.....	157	16,768	11,022	70	217	1,267	1,029	2,240	122	801	1,765,840	664,700	363,500	128,820	
Union township.....	441	28,436	17,390	202	1,365	3,407	1,444	2,423	471	1,734	3,116,770	1,416,270	729,180	241,399	
Washington township.....	181	15,525	11,030	20	367	1,470	1,018	686	144	790	1,869,760	773,700	333,450	99,230	
Monroe County.....	2,558	242,891	56,924	535	12,689	60,480	19,247	40,789	25,818	25,989	7,602,694	3,210,340	1,967,545	463,444	
Adams township.....	124	11,953	2,576	50	703	3,721	237	892	1,607	1,967	277,950	129,400	71,950	17,415	
Benton township.....	101	12,054	2,126	5	507	1,368	1,668	3,940	1,345	1,092	237,540	92,670	48,075	12,800	
Bethel township.....	119	12,806	2,261	11	1,122	4,109	775	2,846	868	814	362,100	108,740	67,130	21,860	
Center township.....	230	20,089	4,728	99	2,412	1,913	600	5,122	1,584	2,231	656,310	255,140	168,445	34,340	
Franklin township.....	134	13,853	2,888	115	406	6,678	1,090	1,107	754	877	415,520	182,600	102,200	14,572	
Green township.....	126	13,803	3,459	87	1,270	3,709	1,366	1,417	1,983	495	471,672	197,100	116,600	42,055	
Jackson township.....	114	8,738	1,689	20	108	284	1,815	3,148	846	826	220,455	82,465	44,950	9,455	
Lee township.....	119	10,249	2,760	70	112	873	1,148	3,587	743	996	315,777	118,225	65,890	23,394	
Malaga township.....	165	17,021	4,762	40	711	7,244	909	917	826	1,612	691,695	306,670	183,225	44,590	
Ohio township.....	165	13,748	8,894	4	684	1,298	1,284	2,325	2,377	1,882	729,490	415,775	233,300	55,556	
Perry township.....	129	11,955	2,167	140	733	3,115	1,417	1,698	1,443	2,252	259,550	102,850	61,800	18,662	
Salem township.....	154	12,933	3,554	8	324	1,628	1,116	1,696	3,665	1,042	677,770	270,045	163,000	36,790	
Seneca township.....	132	13,550	3,700	4	505	4,857	1,211	2,810	883	867	435,305	150,500	69,425	17,245	
Summit township.....	108	11,439	2,712	12	263	5,946	233	831	1,372	610	338,180	136,810	73,700	23,260	
Sunbury township.....	183	15,814	5,163	—	607	3,801	488	3,289	628	1,838	599,435	260,990	115,260	32,490	
Switzerland township.....	120	13,670	3,427	39	322	3,407	1,777	1,094	2,311	1,353	477,180	205,600	106,560	34,690	
Washington township.....	202	18,155	2,631	46	1,009	2,734	2,161	4,413	1,996	3,173	389,920	136,610	91,675	29,025	
Wayne township.....	125	10,991	2,437	82	1,068	4,380	1,082	3,337	547	1,058	306,625	137,450	83,850	9,510	
Montgomery County.....	3,692	232,092	136,508	3,373	9,660	33,239	15,857	13,636	2,498	17,326	27,474,135	15,745,459	8,157,285	2,197,671	
Butler township.....	291	18,759	9,833	367	1,358	1,987	1,178	2,628	441	1,570	2,764,970	1,283,094	774,625	130,624	
Clay township.....	463	22,770	15,217	140	483	3,738	845	3,762	254	1,331	3,177,230	1,387,495	715,300	203,690	
Dayton city.....	23	322	216	9	1	41	8	9	—	—	502,500	191,800	75,600	16,600	
German township.....	288	21,090	12,418	361	722	2,944	1,488	1,682	962	1,983	2,310,730	1,067,360	568,290	205,201	
Harrison township.....	104	5,932	3,191	302	203	853	478	452	69	417	2,634,450	684,800	441,900	72,816	
Jackson township.....	316	21,827	13,138	127	1,116	2,718	1,968	974	324	1,512	2,329,170	1,161,730	642,690	172,395	
Jefferson township.....	344	15,492	11,368	139	711	3,151	1,313	793	38	979	3,240,055	1,651,050	1,051,400	257,725	
Madison township.....	286	19,231	12,106	251	828	1,983	1,216	1,222	1,397	1,397	3,341,070	1,385,600	817,360	197,535	
Mad River township.....	116	6,398	3,805	163	379	704	528	248	19	487	1,493,790	625,225	351,690	79,970	
Miami township.....	372	22,098	11,535	315	1,509	4,384	1,645	1,174	160	1,370	3,685,040	1,599,975	1,036,050	193,335	
Perry township.....	380	22,583	14,699	280	417	3,077	1,406	886	174	1,644	2,714,465	1,462,135	842,180	200,748	
Randolph township.....	226	14,640	9,364	242	182	2,061	643	547	103	1,498					

NUMBER OF FARMS, FARM ACREAGE, AND SPECIFIED FARM VALUES, BY COUNTIES AND MINOR CIVIL DIVISIONS: 1930—Continued

COUNTY AND MINOR CIVIL DIVISION	Number of farms April 1, 1930	ALL LAND IN FARMS, APRIL 1, 1930, CLASSIFIED ACCORDING TO USE IN 1929									SPECIFIED FARM VALUES, APRIL 1, 1930			
		All land in farms (acres)	Crop land			Pasture land			Wood-land not used for pasture (acres)	All other land in farms (acres)	Farm land and buildings (dollars)	All farm buildings (dollars)	Farmers' dwellings (dollars)	Farm implements and machinery (dollars)
			Crops harvested (acres)	Crop failure (acres)	Idle or fallow (acres)	Plow-able (acres)	Wood-land (acres)	All other (acres)						
Morrow County	2,351	251,738	104,076	1,665	6,476	22,632	27,923	51,672	4,854	10,440	12,649,589	5,823,670	3,123,980	781,108
Bennington township.....	153	14,459	5,312	31	897	869	1,903	4,323	171	453	812,920	423,810	234,789	36,670
Canaan township.....	143	15,638	19,340	80	492	746	2,890	785	17	383	956,700	471,900	269,775	85,200
Cardington township.....	188	14,177	7,890	309	220	2,401	1,499	1,236	73	579	1,056,100	503,640	262,290	56,327
Chester township.....	133	15,541	5,716	134	372	934	1,291	5,539	452	1,103	684,200	345,610	163,200	41,706
Congress township.....	171	18,077	7,441	72	408	1,423	1,620	5,218	830	1,045	932,400	352,350	175,975	64,280
Franklin township.....	159	15,279	6,092	49	221	1,290	1,642	5,437	84	454	817,685	350,450	169,310	38,427
Gilead township.....	216	17,692	7,588	57	500	2,718	2,365	3,173	579	712	1,240,890	646,425	416,100	80,850
Harmony township.....	123	12,877	4,912	99	391	784	953	4,357	639	532	627,950	295,950	154,550	33,500
Lincoln township.....	117	12,180	5,475	16	146	578	1,113	4,240	132	480	601,785	272,750	133,300	41,120
North Bloomfield twp.....	176	18,081	8,532	54	922	3,023	3,959	1,217	527	707	920,995	409,400	254,490	75,125
Perry township.....	121	12,500	5,166	65	706	1,034	1,816	2,958	137	579	758,074	344,035	159,975	49,320
Peru township.....	144	14,437	6,283	449	413	1,312	2,075	2,841	410	654	548,360	298,970	117,025	28,075
South Bloomfield twp.....	127	14,112	5,596	22	32	270	1,224	6,353	57	578	694,380	211,300	117,300	25,060
Troy township.....	97	8,890	4,918	59	113	1,086	1,037	882	413	328	420,680	212,930	111,480	31,110
Washington township.....	120	12,969	6,545	14	382	1,427	1,759	1,684	160	498	773,370	355,750	183,450	62,880
Westfield township.....	159	14,849	7,730	175	432	2,237	1,707	1,449	93	976	803,800	327,500	172,100	39,460
Muskingum County	3,265	351,988	93,298	1,699	16,190	92,970	25,137	79,133	16,425	27,152	16,292,764	6,913,778	4,073,740	991,679
Adams township.....	92	14,171	3,718	35	799	4,600	772	1,566	1,084	1,569	393,030	183,750	103,550	36,470
Blue Rock township.....	125	15,563	3,368	34	79	2,115	1,333	7,093	873	966	417,820	196,630	105,060	17,700
Brush Creek township.....	161	14,418	2,776	93	966	1,694	1,312	4,728	1,211	1,696	443,673	200,605	130,300	29,050
Cass township.....	118	16,715	5,598	76	474	3,793	507	4,440	554	1,271	851,495	275,315	167,575	54,575
Clay township.....	42	3,780	854	24	302	874	245	684	191	623	133,220	58,000	38,025	6,890
Falls township.....	183	15,308	4,978	66	1,202	2,357	954	3,713	438	1,602	1,349,720	618,570	410,850	86,085
Harrison township.....	69	7,367	1,044	22	69	1,328	602	1,525	475	2,302	233,970	98,000	61,950	13,355
Highland township.....	126	14,124	3,488	41	401	5,068	1,305	1,924	492	805	466,550	216,930	118,160	33,538
Hopewell township.....	177	21,847	6,310	35	1,147	7,529	1,854	2,934	730	1,308	937,750	349,050	199,200	57,185
Jackson township.....	153	14,668	3,623	77	94	4,558	911	3,912	353	1,036	751,460	318,530	190,375	51,140
Jefferson township.....	26	948	308	3	34	494	43	17	14	35	99,350	51,350	36,580	600
Licking township.....	80	12,563	3,691	30	595	2,283	784	2,295	1,479	1,406	589,301	187,600	101,725	27,960
Madison township.....	98	13,687	3,608	33	1,064	5,348	661	1,033	1,137	783	523,580	191,840	120,540	49,110
Meigs township.....	170	21,121	5,076	42	399	5,817	1,676	6,729	363	1,019	612,890	242,740	118,435	38,027
Monroe township.....	91	13,477	3,133	64	296	3,198	1,236	3,694	1,065	788	355,920	152,280	82,300	25,905
Muskingum township.....	155	17,541	5,025	207	728	4,554	1,650	3,922	328	1,227	1,015,900	400,985	215,855	55,451
Newton township.....	250	20,883	6,042	152	1,293	7,586	1,308	2,248	870	1,324	1,142,870	613,279	334,374	75,088
Perry township.....	77	12,029	3,061	4	119	4,311	1,008	2,510	405	611	577,580	214,400	108,800	22,142
Rich Hill township.....	185	22,722	5,678	17	107	3,302	2,028	10,707	270	613	870,060	380,670	211,300	65,510
Salem township.....	106	14,974	4,032	26	979	4,028	864	2,528	1,260	1,257	405,585	172,180	103,625	31,740
Salt Creek township.....	147	15,353	3,858	103	373	2,497	1,523	5,210	1,061	726	488,420	193,280	104,100	30,680
Springfield township.....	177	9,564	3,012	62	1,617	2,909	685	957	450	394	977,430	452,750	316,050	35,775
Union township.....	131	13,243	3,199	169	1,093	5,682	799	856	342	1,193	554,390	266,150	150,330	28,135
Washington township.....	159	13,208	3,682	240	1,219	4,965	429	1,098	596	1,039	917,750	392,485	246,525	49,241
Wayne township.....	148	11,965	4,105	37	711	1,401	979	2,811	411	1,510	1,040,050	437,325	278,750	68,180
Zanesville township.....	17	173	54		27	7	16	17	3	49	137,044	49,044	18,796	3,091
Noble County	2,317	236,782	57,674	632	3,701	79,092	13,588	60,575	9,862	11,680	7,685,849	2,768,676	1,558,244	405,674
Beaver township.....	203	17,829	5,500	22	144	6,421	363	4,249	492	638	650,385	173,500	103,900	33,765
Brookfield township.....	145	17,605	4,103	11	278	2,255	522	9,319	776	341	536,930	178,925	99,190	33,220
Buffalo township.....	111	13,679	2,800	70	340	2,411	749	5,316	559	784	329,030	121,156	76,155	23,473
Center township.....	152	15,224	3,935	76	312	5,720	964	1,442	774	1,001	635,240	212,500	130,275	25,555
Elk township.....	173	17,059	3,884	70	125	6,136	1,328	3,703	560	1,253	461,100	160,375	94,125	27,000
Enoch township.....	146	14,775	3,581	72		4,873	213	3,917	1,011	1,408	450,150	163,995	98,699	19,162
Jackson township.....	175	13,001	4,294	99		5,192	1,281	5,447	566	336	499,709	190,250	98,000	25,680
Jefferson township.....	123	13,185	2,553		160	4,589	1,091	2,036	1,406	1,350	288,495	95,650	53,075	10,407
Marion township.....	141	14,654	4,345		170	7,249	614	1,240	643	493	541,400	175,800	102,525	29,225
Noble township.....	197	17,493	4,494		485	3,151	1,083	5,647	1,332	701	550,830	218,160	98,450	22,297
Olive township.....	241	19,359	4,508	70	375	8,112	954	3,932	373	1,058	851,625	413,065	237,500	40,970
Seneca township.....	115	15,562	3,164	72	300	6,495	597	3,404	930	600	586,020	197,450	110,700	29,720
Sharon township.....	147	16,311	3,968	5	35	7,100	1,871	3,049	245	538	307,440	92,550	49,200	24,065
Stock township.....	157	15,279	4,290	3	48	6,398	1,252	2,306	140	842	594,500	226,600	122,700	34,965
Wayne township.....	91	11,717	2,555	62	143	2,250	654	5,568	75	410	446,320	140,700	81,750	20,060
Ottawa County	1,834	187,510	92,477	4,771	8,847	10,084	8,839	4,368	1,008	9,598	18,688,874	7,326,481	3,630,180	1,389,883
Allen township.....	151	13,359	9,924	210	422	816	899	316	274	498	2,027,600	733,100	389,000	155,365
Bay township.....	93	8,452	4,216	1,006	433	1,288	71	568	112	758	1,004,600	392,800	214,400	59,625
Benton township.....	279	25,562	19,240	76	549	1,739	1,866	601	282	1,509	3,331,105	1,190,620	585,950	267,004
Carroll township.....	267	18,304	11,682	1,093	980	1,038	1,192	364	68	1,857	2,037,605	869,280	429,425	185,915
Catawba Island township.....	88	2,640	1,725	68	88	71	81	30	131	446	873,080	378,500	239,275	88,020
Clay township.....	159	14,323	10,782	133	498	1,150	815	308	72	565	1,887,840	736,030	376,715	137,791
Danbury township.....	137	7,530	5,003	381	307	434	265	260	84	766	1,390,980	523,900	305,750	82,360
Erie township.....	90	5,300	2,811	696	318	253	346	230	75	571	646,114	258,360		

AGRICULTURE—OHIO

489

NUMBER OF FARMS, FARM ACREAGE, AND SPECIFIED FARM VALUES, BY COUNTIES AND MINOR CIVIL DIVISIONS: 1930—Continued

COUNTY AND MINOR CIVIL DIVISION	Number of farms April 1, 1930	ALL LAND IN FARMS, APRIL 1, 1930, CLASSIFIED ACCORDING TO USE IN 1929								SPECIFIED FARM VALUES, APRIL 1, 1930				
		All land in farms (acres)	Crop land			Pasture land			Wood-land not used for pasture (acres)	All other land in farms (acres)	Farm land and buildings (dollars)	All farm buildings (dollars)	Farmers' dwellings (dollars)	Farm implements and machinery (dollars)
			Crops harvested (acres)	Crop failure (acres)	Idle or fallow (acres)	Flow-able (acres)	Wood-land (acres)	All other (acres)						
Perry County	1,833	188,025	64,589	1,879	6,599	46,551	16,425	26,961	9,637	13,944	8,547,443	3,805,637	2,311,677	610,421
Bearfield township.....	141	15,107	3,843	95	105	3,602	1,612	2,736	1,293	1,821	452,160	189,975	109,175	18,580
Clayton township.....	165	16,152	5,295	42	1,687	3,436	1,310	1,623	1,411	1,354	617,330	286,250	153,715	64,660
Coal township.....	8	826	278	58	31	168	70	49	43	129	25,740	9,940	6,750	4,650
Harrison township.....	121	7,820	1,678	72	462	1,633	507	1,755	515	1,198	463,620	215,550	133,250	35,690
Hopewell township.....	203	21,952	8,452	44	3	5,568	2,068	2,681	741	1,349	968,519	308,495	169,960	70,745
Jackson township.....	168	15,624	5,525	315	99	5,010	883	2,399	684	1,121	709,945	333,550	189,850	30,760
Madison township.....	91	12,624	3,852	54	218	3,194	1,688	2,519	415	415	498,735	209,850	112,722	36,985
Monday Creek township.....	94	9,943	2,487	45	295	2,361	844	2,399	567	1,045	237,290	106,985	68,630	22,615
Monroe township.....	160	8,862	1,774	113	444	2,686	957	1,324	970	592	251,190	134,275	99,950	18,765
Pike township.....	160	18,766	3,825	193	1,016	3,751	998	2,321	438	1,265	745,660	420,850	263,280	48,490
Pleasant township.....	94	9,245	2,238	37	806	2,763	1,081	1,028	487	1,734	286,755	160,095	108,390	27,770
Reading township.....	281	27,373	11,922	129	639	6,716	2,719	2,707	787	1,734	1,711,832	796,362	453,430	155,485
Salt Lick township.....	71	5,639	1,960	35	394	1,277	924	1,535	396	396	167,136	94,465	63,785	10,415
Thorn township.....	243	22,784	12,460	47	430	4,360	824	3,247	594	852	1,476,860	558,195	360,960	59,831
Pickaway County	2,039	302,444	182,171	2,870	4,906	73,466	9,052	19,964	3,725	15,257	24,438,039	6,807,472	3,946,960	1,350,631
Circleville township.....	98	8,171	5,242	53	127	1,727	111	294	110	517	1,420,667	539,285	382,150	53,117
Darby township.....	144	20,845	13,049	83	267	3,725	718	2,163	299	673	1,524,338	361,525	219,475	60,150
Deer Creek township.....	148	23,292	13,938	140	174	6,973	294	785	155	1,067	1,654,175	413,550	287,975	88,265
Harrison township.....	100	16,481	10,306	641	350	3,201	617	250	116	1,060	1,462,410	456,710	239,300	107,940
Jackson township.....	125	26,023	15,633	215	172	7,544	463	466	461	1,066	2,111,740	394,570	225,340	94,531
Madison township.....	107	14,834	8,599	250	175	3,074	936	522	335	806	1,160,420	457,050	264,460	103,565
Monroe township.....	192	24,735	14,075	180	489	5,977	808	837	255	1,080	1,962,362	532,580	320,675	105,425
Muhlenberg township.....	79	12,568	7,268	163	215	2,901	808	837	255	1,080	1,962,362	532,580	320,675	105,425
Perry township.....	137	22,763	13,992	100	400	6,165	471	389	239	1,067	1,928,090	406,600	252,050	47,800
Pickaway township.....	151	26,498	18,379	360	873	6,020	227	1,863	275	1,471	2,474,625	582,560	287,650	86,865
Salt Creek township.....	181	21,776	12,416	183	287	6,614	879	1,193	30	1,164	1,421,532	322,860	173,725	119,760
Scoto township.....	202	27,280	16,336	103	477	6,514	759	1,263	361	1,627	1,863,580	563,300	317,970	117,535
Walnut township.....	192	24,418	15,464	114	348	4,925	1,309	866	499	1,283	2,308,020	777,455	459,350	126,787
Washington township.....	111	14,940	8,464	29	453	3,243	477	860	192	829	1,262,860	455,577	284,960	82,970
Wayne township.....	72	14,847	9,610	254	223	3,763	416	80	192	829	1,064,160	243,550	142,660	64,130
Pike County	1,592	204,898	52,303	2,253	17,956	29,256	22,573	18,900	47,896	18,680	6,738,336	2,038,670	1,175,450	371,664
Beaver township.....	112	13,710	2,125	105	1,255	1,373	552	1,042	4,861	2,367	344,070	107,010	70,780	15,380
Benton township.....	126	14,064	3,072	166	1,068	2,170	838	2,629	3,768	940	333,140	112,525	66,255	14,285
Camp Creek township.....	87	12,435	3,029	126	1,896	1,417	1,107	321	4,093	936	388,500	124,550	66,295	25,060
Jackson township.....	130	18,975	5,642	148	1,844	1,143	2,913	866	5,930	999	768,530	154,995	91,760	41,900
Madison township.....	127	13,706	3,485	85	810	3,702	121	2,046	2,081	1,375	397,780	143,400	81,590	24,100
Mifflin township.....	141	16,641	2,238	70	1,723	2,096	2,075	684	5,585	2,170	257,790	94,090	55,780	15,546
Newton township.....	118	16,239	3,766	154	1,285	1,676	3,413	1,228	4,611	716	491,296	146,625	86,825	21,110
Pebble township.....	162	18,679	4,368	419	2,976	3,720	1,273	762	4,627	1,144	467,160	188,900	101,560	37,870
Perry township.....	164	18,772	6,323	151	1,138	3,001	2,599	1,578	1,295	2,747	680,870	275,360	170,500	59,080
Scoto township.....	55	11,007	4,053	165	742	1,869	1,380	764	1,724	310	446,868	126,160	61,490	30,430
Seal township.....	92	13,821	4,333	210	1,080	2,328	840	1,110	2,591	1,460	761,770	178,250	103,550	27,600
Seal township.....	89	13,959	5,678	167	1,221	1,627	448	2,160	1,070	1,645	620,700	146,430	81,525	33,615
Shades township.....	72	11,138	2,231	100	897	865	2,859	98	3,879	219	206,550	62,325	37,925	10,085
Union township.....	127	11,861	1,979	193	1,232	2,249	624	814	3,061	1,709	333,260	175,750	100,475	14,790
Portage County	2,766	235,749	92,136	3,370	18,929	20,207	33,942	42,704	7,955	17,106	32,631,420	10,600,169	5,790,704	1,512,381
Atwater township.....	150	12,456	4,921	179	455	1,804	2,353	1,636	320	805	1,198,100	579,100	369,100	72,555
Aurora township.....	62	8,669	2,678	89	605	1,905	1,387	2,728	126	171	1,274,520	326,800	174,600	38,115
Brimfield township.....	186	12,449	5,565	64	1,343	539	1,290	1,126	321	2,261	1,358,800	741,900	434,250	59,200
Charlestown township.....	103	12,108	4,810	63	1,212	371	1,994	2,998	494	766	1,164,400	420,550	252,860	66,100
Deerfield township.....	120	11,436	4,068	108	1,079	514	2,262	2,959	150	358	692,760	334,290	182,125	49,860
Edinburg township.....	171	13,490	5,339	181	1,355	598	2,393	2,531	453	720	1,194,260	632,510	300,200	80,800
Franklin township.....	111	7,633	3,013	146	1,253	695	366	535	566	1,029	1,215,890	570,900	329,400	88,745
Freedom township.....	118	11,615	3,907	143	1,316	1,400	2,217	1,961	168	503	783,600	306,675	151,050	47,180
Garrettsville township.....	22	856	336	15	76	89	71	168	9	94	169,700	123,260	77,100	11,300
Hiram township.....	114	11,760	4,533	95	749	665	2,537	2,093	494	622	945,845	374,400	195,800	87,925
Mantua township.....	124	13,332	4,803	150	437	802	1,321	4,327	337	1,135	1,276,520	509,419	286,200	57,740
Nelson township.....	138	11,680	3,985	232	1,015	500	620	4,124	478	682	1,228,050	484,460	266,068	50,535
Palmyra township.....	138	12,365	4,116	77	930	2,780	2,765	965	206	527	636,625	296,640	171,450	43,470
Paris township.....	131	11,455	3,753	151	1,165	1,621	1,951	2,378	266	420	777,330	371,010	206,791	46,076
Ragadolph township.....	235	16,184	7,669	161	872	959	972	2,314	473	1,622	1,682,940	893,060	496,470	102,665
Rafenna township.....	134	8,186	3,625	150	673	550	1,212	1,163	615	1,362,050	739,210	426,600	70,710	
Shalersville township.....	171	11,759	4,670	304	878	313	3,430	979	426	615	1,348,050	677,000	399,800	53,165
Starksboro township.....	162	14,589	5,405	347	1,617	2,024	1,818	1,243	1,623	1,112	1,428,050	641,125	335,530	78,180
Stuffed township.....	108	11,901	4,909	66	790	800	1,154	3,694	332	466	1,623,190	463,850	198,250	58,180
Windham township.....	160	12,178	6,244	74	673	576	775	1,399	408	1,729	1,529,950	727,260	448,200	96,560
Windham township.....	108	10,693	3,797	567	443	1,832	1,134	1,						

AGRICULTURE—OHIO

NUMBER OF FARMS, FARM ACREAGE, AND SPECIFIED FARM VALUES, BY COUNTIES AND MINOR CIVIL DIVISIONS: 1930—Continued

COUNTY AND MINOR CIVIL DIVISION	Number of farms April 1, 1930	ALL LAND IN FARMS, APRIL 1, 1930, CLASSIFIED ACCORDING TO USE IN 1929										SPECIFIED FARM VALUES, APRIL 1, 1930			
		All land in farms (acres)	Crop land			Pasture land			Wood-land not used for pasture (acres)	All other land in farms (acres)	12,096	Farm land and buildings (dollars)	All farm buildings (dollars)	Farmers' dwellings (dollars)	Farm implements and machinery (dollars)
			Crops harvested (acres)	Crop failure (acres)	Idle or fallow (acres)	Plow-able (acres)	Wood-land (acres)	All other (acres)							
Putnam County	2,525	293,103	194,439	6,366	4,271	36,914	16,820	6,635	5,562	12,096	18,976,577	9,007,565	4,898,842	1,308,438	
Bianchard township.....	291	21,393	14,569	111	126	3,341	1,095	863	255	1,033	1,816,525	704,085	319,750	118,675	
Greensburg township.....	156	18,473	10,153	986	260	2,571	1,890	881	543	1,189	1,178,975	381,250	158,500	93,285	
Jackson township.....	159	15,899	11,178	298	93	1,795	916	596	494	707	1,305,780	401,155	184,720	82,135	
Jennings township.....	193	16,066	12,079	76	117	1,553	1,040	271	326	605	1,494,295	635,300	297,100	88,660	
Liberty township.....	212	22,455	15,639	431	496	3,174	1,155	78	550	939	2,659,710	867,150	384,900	132,750	
Monroe township.....	186	22,719	14,901	804	731	3,972	1,748	164	175	505	1,746,075	535,950	220,650	104,530	
Monterey township.....	172	18,393	12,238	127	82	1,093	1,009	944	527	1,012	1,983,030	695,240	335,270	125,640	
Ottawa township.....	204	19,379	11,962	630	361	2,749	1,254	75	220	621	1,511,730	499,365	225,800	80,504	
Palmer township.....	172	18,622	11,603	1,032	1,119	2,784	1,168	924	221	761	1,033,350	250,400	118,600	71,670	
Perry township.....	125	14,450	9,125	820	91	2,026	1,264	304	211	995	3,000,289	975,405	454,650	185,545	
Pleasant township.....	246	22,214	16,524	66	188	2,784	1,009	518	246	637	2,048,340	915,925	463,550	100,630	
Riley township.....	203	17,465	12,762	66	69	2,284	853	518	246	637	2,048,340	915,925	463,550	100,630	
Sugar Creek township.....	188	18,932	13,763	194	147	2,023	1,211	378	241	975	2,102,005	650,990	264,500	115,775	
Union township.....	175	19,194	13,099	130	82	2,589	1,538	981	116	599	2,112,790	610,950	264,500	135,425	
Van Buren township.....	203	20,509	14,874	585	307	2,212	850	374	109	1,198	2,192,750	650,450	258,100	123,070	
Richland County	2,769	278,066	131,422	1,904	15,463	37,884	30,632	34,941	14,178	21,684	18,976,577	9,007,565	4,898,842	1,308,438	
Blooming Grove township.....	152	16,461	8,367	37	681	1,652	2,312	2,290	355	791	951,325	415,925	234,500	66,825	
Butler township.....	121	13,774	6,992	422	463	1,904	2,092	828	270	803	1,033,672	154,030	84,030	46,473	
Cass township.....	170	15,899	8,091	187	890	2,556	2,325	696	321	833	1,007,610	551,485	239,525	72,060	
Franklin township.....	161	14,441	7,293	62	996	1,888	2,184	707	372	939	1,084,630	401,950	324,250	99,975	
Jackson township.....	146	13,621	7,981	102	266	1,428	2,122	496	386	840	1,004,745	527,425	285,550	75,755	
Jefferson township.....	213	20,346	9,341	32	265	1,611	1,425	3,650	1,400	2,622	1,167,950	627,900	351,150	101,370	
Madison township.....	146	12,596	5,871	198	1,783	1,875	721	372	827	949	2,128,075	848,300	455,000	75,254	
Mifflin township.....	130	14,127	5,783	111	978	2,062	1,265	755	901	2,242	1,848,750	423,600	188,100	61,726	
Monroe township.....	207	21,489	8,234	101	1,533	3,437	1,700	1,482	2,111	2,891	1,133,580	573,800	300,992	73,825	
Perry township.....	103	11,210	5,008	11	117	2,917	1,017	1,253	577	310	373,610	138,750	138,750	50,985	
Plymouth township.....	126	14,701	8,073	126	307	1,758	1,680	816	440	1,503	937,820	495,950	204,870	62,370	
Sandusky township.....	76	8,946	4,294	16	829	1,752	1,001	712	123	279	543,420	242,300	126,700	45,435	
Sharon township.....	155	13,013	7,661	132	615	2,127	1,134	312	334	698	1,064,870	538,050	307,325	91,081	
Springfield township.....	186	18,252	8,332	101	1,790	3,506	2,792	719	129	913	1,405,740	643,690	368,790	85,435	
Troy township.....	128	13,709	5,990	66	1,149	1,288	1,765	1,875	692	893	953,350	369,600	190,510	61,513	
Washington township.....	238	21,264	9,094	71	1,135	2,350	1,388	3,258	2,351	1,617	1,756,310	852,110	555,950	83,890	
Welder township.....	121	13,681	6,281	95	517	1,126	1,745	1,444	785	1,688	937,240	466,700	256,700	72,637	
Worthington township.....	190	20,556	8,795	34	1,188	2,589	1,094	3,330	1,802	853	973,610	456,550	249,650	75,930	
Ross County	2,404	348,944	144,876	2,395	12,419	54,134	31,503	45,406	33,308	20,203	19,562,618	6,491,175	3,071,810	1,145,113	
Buckskin township.....	208	30,893	15,554	15	117	7,904	2,054	2,417	1,220	1,612	1,871,237	590,750	338,100	127,200	
Colerain township.....	144	18,549	6,266	586	1,111	3,280	2,110	1,092	1,794	2,527	981,110	278,750	100,425	48,280	
Concord township.....	255	44,442	20,366	696	1,566	5,974	2,368	9,939	1,597	2,451	2,703,845	703,126	350,445	187,725	
Deerfield township.....	129	18,460	11,474	60	527	4,879	2,866	276	395	1,314	1,309,730	349,450	143,000	84,055	
Franklin township.....	194	13,160	3,449	271	542	1,899	845	927	2,615	561	502,947	130,515	71,425	25,431	
Green township.....	194	27,231	14,159	134	369	5,807	928	1,951	2,023	1,860	1,981,210	588,350	348,050	129,910	
Harrison township.....	150	17,173	3,114	135	890	1,906	4,129	1,735	4,494	798	500,442	170,380	107,235	29,897	
Huntington township.....	302	28,673	6,232	95	2,972	3,532	2,671	5,338	6,189	1,644	753,565	293,750	190,950	50,010	
Jefferson township.....	60	11,169	3,785	41	1,298	2,208	1,602	413	1,561	251	573,055	161,250	75,330	28,140	
Liberty township.....	148	18,566	8,373	221	1,557	1,273	1,009	3,344	1,601	1,178	1,171,682	302,905	194,195	50,832	
Paint township.....	83	14,974	5,902	65	206	3,961	1,118	1,162	2,359	198	586,025	227,250	126,750	34,750	
Paxton township.....	72	13,826	4,588	116	210	1,908	992	2,130	3,308	574	619,640	108,085	90,475	34,906	
Scioto township.....	110	12,007	5,940	83	260	1,887	1,795	1,153	413	476	1,159,645	446,120	244,600	106,952	
Springfield township.....	84	12,713	4,778	91	440	1,968	1,449	1,974	1,269	744	798,535	255,470	131,410	44,745	
Twin township.....	183	34,870	13,850	74	601	1,515	5,438	5,063	6,496	1,833	1,663,765	343,440	204,500	83,400	
Union township.....	205	34,358	17,012	395	763	4,731	2,709	5,592	974	2,182	2,375,635	491,525	283,830	98,780	
Sandusky County	2,641	286,348	150,856	2,718	15,859	18,564	18,365	12,293	2,608	13,390	25,511,784	11,148,899	6,061,165	1,728,037	
Ballville township.....	261	20,724	14,651	83	194	636	1,286	2,081	199	1,594	2,984,550	1,225,400	778,300	217,355	
Bellevue township.....	4	118	68	2	7	36	5	26,325	14,000	11,000	8,110	
Fremont township.....	17	616	434	15	33	11	28	142,000	53,050	32,800	17,250	
Green Creek township.....	364	20,523	13,180	303	2,753	1,276	933	788	269	1,021	2,840,805	1,307,620	776,250	132,875	
Jackson township.....	196	22,980	14,729	148	827	2,814	1,696	895	217	1,634	2,129,840	999,650	403,250	132,375	
Madison township.....	180	14,489	8,429	125	463	571	1,830	942	134	631	1,332,945	504,100	319,100	98,630	
Rice township.....	156	13,246	8,103	290	1,319	463	881	951	230	1,033	1,235,134	527,720	280,550	95,785	
Riley township.....	214	29,999	12,932	175	1,298	2,600	1,513	891	336	1,764	1,071,980	1,099,780	623,600	151,175	
Sandusky township.....	170	13,513	9,225	87	633	1,278	1,046	436	82	726	2,181,950	1,082,025	535,080	150,387	
Scott township.....	215	21,632	12,630	175	480	3,062	3,216	1,213	20	806	1,700,320	554,500	235,490	123,656	
Townsend township.....	178	18,378	11,405	364	1,929	1,827	845	625	566	817	1,806,485	649,940	339,120	94,235	
Washington township.....	270	37,706	19,012	433	654	2,242	2,613	1,287	119	1,346	2,515,305	1,224,230	614,020	198,535	
Woodville township.....	157	19,441	11,621	179	1,499	558	2,893	1,517	101	1,103	2,025,745	860,675	448,425	132,775	
York township.....	238	21,123	14,237	358	2,469	1,798	502	639	335	515	2,218,140	1,000,000	594,600		

AGRICULTURE—OHIO

491

NUMBER OF FARMS, FARM ACREAGE, AND SPECIFIED FARM VALUES, BY COUNTIES AND MINOR CIVIL DIVISIONS: 1930—Continued

COUNTY AND MINOR CIVIL DIVISION	Number of farms April 1, 1930	ALL LAND IN FARMS, APRIL 1, 1930, CLASSIFIED ACCORDING TO USE IN 1929								SPECIFIED FARM VALUES, APRIL 1, 1930				
		All land in farms (acres)	Crop land			Pasture land			Wood-land not used for pasture (acres)	All other land in farms (acres)	Farm land and buildings (dollars)	All farm buildings (dollars)	Farmers' dwellings (dollars)	Farm implements and machinery (dollars)
			Crops harvested (acres)	Crop failure (acres)	Idle or fallow (acres)	Plow-able (acres)	Wood-land (acres)	All other (acres)						
Seneca County	2,893	324,350	200,361	2,661	30,812	38,364	29,191	13,557	6,116	14,958	25,632,336	11,943,797	5,846,560	2,256,233
Adams township.....	209	21,701	12,767	110	1,050	4,123	2,459	145	229	772	1,730,206	705,900	326,800	224,900
Big Spring township.....	198	22,131	14,264	11	1,124	3,424	1,088	293	590	379	1,843,720	794,263	394,600	101,895
Bloom township.....	180	20,464	10,957	219	2,231	2,625	2,319	560	375	1,188	1,617,440	673,585	332,600	94,750
Clinton township.....	240	20,439	12,223	380	1,536	1,452	1,898	975	503	2,422,235	1,213,312	674,600	225,565	
Eden township.....	167	21,412	11,793	182	1,731	2,215	2,162	2,081	512	736	1,964,500	806,450	367,500	127,115
Hopewell township.....	237	21,887	14,434	354	1,505	2,325	1,620	261	399	989	2,561,380	1,216,930	588,950	197,077
Jackson township.....	190	22,259	13,544	117	822	1,900	1,510	1,117	43	206	2,189,174	652,825	307,175	151,135
Liberty township.....	193	21,396	14,091	80	572	2,451	2,064	958	228	942	2,021,780	732,390	346,800	156,245
Loudon township.....	178	18,743	12,122	31	1,086	2,608	1,276	433	208	984	1,887,950	806,590	477,400	146,605
Pleasant township.....	169	21,175	12,967	66	786	1,749	1,878	2,191	238	1,366	2,044,835	806,910	411,750	166,635
Reed township.....	162	22,528	13,393	168	1,670	2,871	2,765	648	310	793	1,276,895	501,860	248,150	104,496
Scioto township.....	183	21,307	11,858	117	2,347	2,190	2,259	1,241	262	1,065	1,230,541	680,225	298,775	108,460
Seneca township.....	201	22,498	12,933	203	2,713	1,974	2,082	1,282	653	688	1,706,680	819,125	342,500	183,155
Thompson township.....	173	22,308	15,696	398	704	2,113	1,250	137	898	1,212	1,728,860	698,760	260,050	124,775
Venice township.....	203	24,107	15,499	236	1,025	2,468	2,571	598	567	1,143	1,764,080	863,650	444,600	180,730
Shelby County	2,398	242,201	149,504	3,360	11,548	31,638	17,108	11,058	6,524	12,161	18,076,513	7,762,560	3,550,999	1,356,076
Clinton township.....	100	7,771	4,590	44	203	1,244	832	321	53	484	878,655	367,685	213,180	54,640
Cynthian township.....	165	16,427	9,264	225	1,496	2,194	1,655	368	605	650	1,110,490	459,425	217,065	68,075
Dinsmore township.....	219	22,495	14,327	367	1,058	3,319	1,693	636	833	952	1,574,960	672,360	337,610	93,505
Franklin township.....	139	13,171	8,384	364	420	2,187	892	233	424	944,870	462,150	240,850	72,089	
Green township.....	164	15,751	10,526	39	756	2,167	616	355	162	1,149	1,288,910	476,170	267,370	110,465
Jackson township.....	231	22,900	14,192	395	1,616	3,487	1,122	178	1,007	903	1,571,640	654,110	369,320	136,526
Loramie township.....	209	20,880	13,081	295	892	2,016	2,279	707	233	1,407	1,634,191	772,235	291,075	104,526
McLean township.....	163	19,703	12,468	505	186	1,898	1,693	741	1,242	1,090	1,626,452	586,800	228,850	139,153
Orange township.....	131	14,286	9,902	31	136	1,232	1,121	898	101	865	1,221,250	501,250	289,650	88,928
Perry township.....	161	16,940	11,334	63	463	2,782	712	647	168	771	1,321,340	510,250	258,255	90,354
Salem township.....	162	15,812	7,940	398	1,569	1,301	816	3,096	279	566	1,010,460	449,050	264,430	57,130
Turtle Creek township.....	183	18,887	10,450	522	1,118	3,099	1,813	889	699	699	1,226,735	413,390	193,440	96,970
Van Buren township.....	234	22,813	15,282	240	413	2,368	1,722	437	1,185	1,226	1,903,200	1,067,640	474,160	188,996
Washington township.....	137	14,365	7,084	101	1,455	2,444	922	1,287	117	975	755,340	337,075	195,175	58,405
Stark County	3,435	280,736	135,670	2,829	19,359	26,262	15,840	26,156	7,442	22,129	32,543,361	12,798,451	6,968,689	1,973,988
Bethlehem township.....	167	17,465	8,596	120	1,295	1,993	728	2,856	712	1,125	1,381,615	648,690	292,260	119,540
Canton township.....	127	7,468	4,110	18	698	872	425	558	162	625	1,348,140	529,950	289,600	67,695
Jackson township.....	254	17,808	9,774	177	1,189	1,798	918	1,635	708	1,709	2,904,748	1,122,370	672,450	190,655
Lake township.....	210	18,342	10,321	70	1,290	1,220	1,563	1,969	324	1,379	2,965,475	1,326,392	732,169	137,725
Lawrence township.....	277	19,016	9,186	379	1,936	1,576	761	2,134	658	2,386	1,709,535	673,950	354,975	104,000
Lexington township.....	164	11,378	4,776	129	867	421	1,604	2,682	189	749	1,239,549	583,264	258,600	53,885
Marlboro township.....	326	20,789	10,883	289	1,208	717	1,394	3,878	436	1,984	2,328,240	970,250	518,600	169,815
Nimshillen township.....	140	16,864	10,559	91	227	2,311	1,631	1,116	1,135	2,264,795	1,028,360	537,650	120,440	
Onasburg township.....	213	16,331	7,980	301	824	2,425	893	1,562	859	1,487	1,453,190	633,750	361,795	91,833
Paris township.....	243	17,955	8,250	140	2,340	2,056	955	1,673	555	1,686	1,354,988	641,915	405,480	90,795
Perry township.....	172	15,024	8,724	171	1,650	1,882	604	603	397	1,003	2,629,986	638,750	361,795	91,833
Pike township.....	183	14,887	6,609	139	2,140	2,567	505	1,429	589	879	1,141,090	458,130	247,250	120,610
Plain township.....	172	12,389	7,129	245	522	1,138	929	1,165	279	1,000	837,796	359,400	222,800	75,735
Sandy township.....	88	8,880	3,113	187	623	2,007	546	768	295	1,361	584,190	218,140	435,475	156,800
Sugar Creek township.....	164	15,085	7,740	201	1,008	2,504	986	1,240	603	1,497	1,282,860	540,270	298,945	31,990
Tuscarawas township.....	217	15,672	9,763	122	926	1,014	1,054	1,751	239	893	1,781,910	775,200	442,630	121,490
Washington township.....	227	14,773	8,160	64	537	1,791	1,109	1,531	221	1,380	1,894,350	912,450	432,250	162,340
Summit County	1,679	126,710	54,848	2,198	12,908	13,744	12,475	14,174	5,098	11,364	23,702,676	8,245,874	4,453,642	954,520
Akron township.....	18	757	297	9	75	175	7	39	42	113	732,200	270,650	56,400	13,675
Barberton township.....	4	248	113	170	20	39	8	26	42	42	42,700	16,600	9,700	925
Bath township.....	115	9,457	4,078	170	859	579	1,080	1,596	222	637	1,748,730	590,500	274,450	59,995
Boston township.....	57	6,375	2,171	276	581	649	1,250	1,011	278	261	721,417	256,247	112,990	35,185
Boston Heights township.....	17	1,058	291	2	274	152	39	94	128	75	246,200	70,300	46,800	4,225
Copley township.....	173	11,415	5,636	364	1,214	1,124	1,027	1,438	211	401	2,251,555	741,350	362,825	111,060
Coventry township.....	42	3,092	1,622	73	275	330	131	134	153	372	1,255,452	316,000	126,100	24,785
Cuyahoga Falls township.....	10	624	338	20	139	90	30	1	96	190	180,760	66,500	24,200	6,325
Franklin township.....	143	12,246	5,993	126	1,205	691	804	1,211	583	1,573	1,169,670	495,240	264,530	57,170
Green township.....	169	13,661	6,706	116	1,516	942	562	1,337	310	1,942	1,703,430	710,780	443,260	104,110
Hudson township.....	112	9,907	3,658	94	1,087	931	1,349	1,345	162	1,278	1,930,226	840,280	332,400	64,675
Northampton township.....	64	5,825	2,544	95	543	951	784	415	262	944,300	248,700	141,450	20,885	
Northfield township.....	61	6,512	2,471	120	694	430	433	990	341	530	1,602,250	413,050	174,700	42,815
Norton township.....	108	7,417	4,071	195	216	1,002	571	649	155	558	1,162,730	418,390	223,900	68,940
Portage township.....	23	983	401	31	102	79	229	19	45	74	291,500	104,300	75,500	12,650
Richfield township.....	105	10,423	4,155	191	984	292	1,235	2,087	693	816	1,998,700	691,400	415,100	64,700
Silver Lake township.....	4	279	84	1	18	31	3	5	43	59	110,210	19,000	14,200	1,625
Springfield township.....	45	3,739	1,985	87	367	398	168	233	175	426	637,490	227,400	130,000	28,375
Stow township.....	76	5,470	2,608</											

NUMBER OF FARMS, FARM ACREAGE, AND SPECIFIED FARM VALUES, BY COUNTIES AND MINOR CIVIL DIVISIONS: 1930—Continued

COUNTY AND MINOR CIVIL DIVISION	Number of farms April 1, 1930	ALL LAND IN FARMS, APRIL 1, 1930, CLASSIFIED ACCORDING TO USE IN 1929							SPECIFIED FARM VALUES, APRIL 1, 1930						
		All land in farms (acres)	Crop land			Pasture land			Wood-land not used for pasture (acres)	All other land in farms (acres)	Farm land and buildings (dollars)	All farm buildings (dollars)	Farmers' dwellings (dollars)	Farm implements and machinery (dollars)	
			Crops harvested (acres)	Crop failure (acres)	Idle or fallow (acres)	Plow-able (acres)	Wood-land (acres)	All other (acres)							
Trumbull County—Continued.															
Hubbard township.....	55	4,448	1,853	83	493	364	610	763	122	160	654,890	264,603	167,450	48,878	
Johnston township.....	130	12,291	4,293	116	973	635	1,875	3,543	442	414	850,830	503,000	343,000	51,760	
Kinsman township.....	131	14,444	4,680	63	1,131	1,269	2,242	3,713	279	1,067	926,990	537,350	310,400	95,180	
Liberty township.....	28	2,837	1,035	91	371	1,024	283	32	109	262	442,460	171,450	90,400	20,775	
Lordstown township.....	107	10,057	4,222	133	339	2,470	1,587	670	253	383	977,420	430,175	267,350	72,135	
Mecca township.....	123	11,198	3,774	398	520	828	2,128	2,714	892	444	609,550	297,930	154,420	36,575	
Mesopotamia township.....	107	10,615	3,311	74	625	553	2,083	3,329	366	274	619,730	274,765	149,450	57,245	
Morton township.....	88	8,755	2,615	340	763	1,108	1,849	1,785	178	417	722,750	309,200	160,825	48,700	
Southington township.....	182	13,833	4,434	45	1,576	627	2,609	3,340	508	694	774,780	258,150	104,450	60,037	
Vernon township.....	135	12,972	4,066	166	515	1,718	1,525	4,234	422	326	785,000	525,625	316,900	73,485	
Vienna township.....	95	6,630	2,472	107	219	823	767	1,685	301	256	644,680	301,070	170,550	59,580	
Warren township.....	70	4,254	1,417	102	768	557	483	535	109	294	635,500	315,500	188,800	27,535	
Weathersfield township.....	39	2,935	891	145	260	269	91	210	187	212	440,230	185,100	92,100	29,125	
Tuscarawas County.....	9,738	273,710	98,864	1,559	15,934	64,843	19,651	36,028	21,500	26,331	15,547,315	6,960,128	3,677,195	1,101,478	
Auburn township.....	122	12,821	4,964	15	30	4,034	107	804	1,000	1,867	708,460	282,700	123,150	84,225	
Bucks township.....	134	13,680	4,941	73	591	3,473	269	484	1,110	2,739	738,550	443,850	230,750	74,255	
Clay township.....	106	12,920	4,307	4	286	1,281	870	3,901	947	924	639,120	212,630	111,930	35,215	
Dover township.....	208	18,877	8,694	69	545	5,332	562	670	1,181	1,210	1,848,490	838,850	441,600	114,195	
Fairfield township.....	75	8,781	2,573	182	1,439	2,206	485	710	681	445	347,400	144,150	70,800	21,050	
Franklin township.....	126	11,121	5,619	25	534	1,970	743	2,607	460	633	988,205	408,815	241,475	57,625	
Geoshen township.....	113	10,784	4,779	62	422	1,028	60	311	1,729	839	899,230	487,230	212,700	39,265	
Jefferson township.....	123	12,085	3,716	3	689	4,738	986	915	1,236	1,440	793,540	352,910	170,100	69,583	
Lawrence township.....	107	12,675	5,348	62	774	1,914	591	388	2,305	422	1,614	627,660	244,950	144,600	28,230
Mill township.....	118	10,036	2,802	76	858	1,581	358	6,622	1,040	1,498	649,620	266,650	150,320	40,130	
Oxford township.....	127	14,267	3,245	20	62	1,362	1,421	1,733	1,148	777	275,780	100,743	52,520	22,061	
Perry township.....	80	12,367	2,673	92	825	3,698	1,008	2,649	1,543	1,221	394,610	174,585	102,850	22,705	
Rush township.....	129	13,845	3,736	63	1,328	2,297	434	538	1,319	647	780,014	296,200	166,000	40,160	
Salem township.....	168	16,403	4,768	98	920	7,681	469	476	465	727	574,220	282,930	139,850	43,535	
Sandy township.....	68	8,793	3,934	192	598	1,932	469	660	761	1,143	1,263,130	555,390	298,400	90,975	
Sugar Creek township.....	168	13,285	6,596	76	221	3,492	396	660	761	1,143	1,263,130	555,390	298,400	90,975	
Union township.....	102	9,994	2,792	7	751	2,509	681	1,440	1,098	716	369,295	172,200	101,800	23,065	
Union township.....	125	12,766	4,250	126	1,918	4,162	163	205	1,166	775	577,240	251,700	139,050	39,400	
Warwick township.....	165	9,747	3,622	101	1,234	954	524	1,547	536	1,239	747,405	339,045	187,610	37,650	
Washington township.....	85	13,038	3,036	34	156	4,198	1,234	2,996	558	826	378,836	151,598	77,315	29,920	
Wayne township.....	155	14,780	5,987	31	1,178	2,499	811	907	1,146	2,221	746,380	370,990	174,750	67,444	
York township.....	124	13,714	5,172	124	585	2,886	531	1,844	1,384	1,384	741,700	412,100	201,000	49,520	
Union County.....	2,394	251,313	138,825	3,631	4,881	45,968	19,980	25,988	3,389	8,780	17,601,486	7,081,825	3,718,145	1,122,570	
Allen township.....	164	17,471	7,840	449	551	1,310	2,460	4,188	187	486	1,031,210	391,270	215,270	62,159	
Chalbourne township.....	231	21,145	13,352	408	106	3,464	1,508	1,650	46	616	2,037,890	935,525	556,890	184,065	
Derby township.....	160	20,261	11,600	90	48	8,836	2,734	707	517	729	1,951,100	710,700	377,250	101,070	
Dover township.....	133	13,772	7,554	109	228	1,254	865	3,444	93	225	865,138	348,150	179,250	59,448	
Jackson township.....	189	17,274	9,594	162	276	4,007	827	696	357	725	1,051,485	886,300	163,075	61,448	
Jerome township.....	178	19,788	10,276	486	325	3,033	1,279	3,093	557	739	1,593,593	663,800	360,750	88,282	
Leesburg township.....	170	17,411	10,222	298	188	4,660	1,248	204	30	531	1,011,085	478,760	232,875	74,565	
Liberty township.....	177	18,848	7,784	312	1,214	3,561	1,493	2,828	1,004	1,004	1,011,170	437,900	230,060	51,386	
Mill Creek township.....	106	12,780	6,831	177	161	798	865	8,569	92	267	733,020	289,350	144,865	34,534	
Paris township.....	172	20,091	10,610	274	496	3,514	1,298	2,664	439	826	1,465,069	685,100	330,000	100,575	
Taylor township.....	162	15,243	8,495	177	254	3,729	969	993	213	413	908,370	374,800	190,675	61,400	
Union township.....	123	20,576	14,241	132	828	2,062	2,163	765	96	789	1,625,000	872,500	272,045	160,815	
Washington township.....	169	16,135	9,235	254	189	4,261	1,013	329	220	643	842,106	272,625	132,910	45,637	
York township.....	220	20,737	11,191	298	526	5,849	1,258	684	164	737	1,476,750	583,995	301,150	80,770	
Van Wert County.....	2,415	244,649	179,304	2,737	1,846	26,953	16,732	4,407	5,013	9,657	21,493,679	7,230,966	3,454,721	1,218,435	
Harrison township.....	234	22,373	15,312	155	230	2,992	1,892	510	491	791	1,812,840	772,305	415,625	110,140	
Hoaglin township.....	170	18,790	15,083	365	20	1,554	784	128	308	548	1,540,850	452,850	193,100	66,680	
Jackson township.....	128	14,368	11,638	193	-----	956	504	379	260	498	944,380	213,300	61,280	60,635	
Jennings township.....	164	16,160	11,067	238	232	1,895	1,359	304	337	708	1,356,080	507,270	245,200	79,360	
Liberty township.....	200	21,483	15,038	191	159	2,289	1,667	466	254	1,419	1,647,105	625,700	288,900	79,219	
Pleasant township.....	239	19,658	14,339	331	395	2,072	1,549	141	83	748	1,878,900	788,585	456,150	114,990	
Ridge township.....	220	22,083	16,828	372	54	2,086	1,312	277	165	939	2,405,400	888,610	405,300	117,737	
Tully township.....	217	21,411	16,326	393	134	1,784	957	878	213	726	2,107,265	619,956	245,900	112,522	
Union township.....	200	23,090	18,341	301	288	1,683	913	608	155	741	2,397,840	939,910	298,168	124,260	
Washington township.....	253	21,792	16,506	106	46	1,166	2,678	385	133	872	2,271,210	774,730	349,500	180,285	
Willshire township.....	193	20,622	12,987	42	32	5,543	649	211	383	765	1,361,355	626,000	262,800	78,900	
York township.....	197	22,929	15,809	140	256	2,903	2,568	120	231	902	1,770,345	521,150	210,800	94,235	
Vinton County.....	1,075	153,966	26,388	854	5,141	22,976	23,668	33,552	26,439	12,948	3,201,320	1,182,713	723,280	185,926	
Brown township.....	29	4,541	913	44	133	464	676	1,420	490	401	86,500	33,850	22,800	3,468	
Clinton township.....	73	10,310	1,995	147	596	4,307	1,607	70	1,338	260	322,200	131,700	90,500	9,800	
Eagle township.....	90	12,925	2,335	20	404	816	1,608	3,190	4,367	695	270,890	99,060	59,175	15,930	
Elk township.....	72	14,775	3,426												

AGRICULTURE—OHIO

493

NUMBER OF FARMS, FARM ACREAGE, AND SPECIFIED FARM VALUES, BY COUNTIES AND MINOR CIVIL DIVISIONS: 1930—Continued

COUNTY AND MINOR CIVIL DIVISION	Number of farms April 1, 1930	ALL LAND IN FARMS, APRIL 1, 1930, CLASSIFIED ACCORDING TO USE IN 1929									SPECIFIED FARM VALUES, APRIL 1, 1930			
		All land in farms (acres)	Crop land			Pasture land			Wood-land not used for pasture (acres)	All other land in farms (acres)	Farm land and buildings (dollars)	All farm buildings (dollars)	Farmers' dwellings (dollars)	Farm implements and machinery (dollars)
			Crops harvested (acres)	Crop failure (acres)	Idle or fallow (acres)	Plow-able (acres)	Wood-land (acres)	All other (acres)						
Warren County	2,224	230,188	109,939	5,504	12,438	41,239	29,874	21,310	5,032	13,222	19,834,893	8,454,456	4,472,435	1,144,814
Clear Creek township.....	323	26,014	14,912	232	690	5,106	1,962	1,378	137	1,577	2,886,360	1,242,970	659,440	150,148
Deerfield township.....	175	18,496	11,482	227	342	2,935	1,301	963	334	802	1,856,350	838,950	451,100	162,480
Franklin township.....	228	20,048	11,164	166	339	3,052	1,916	2,083	102	1,266	2,355,730	1,150,400	590,000	156,967
Hamilton township.....	169	17,484	6,767	675	2,063	3,891	1,366	927	263	1,532	1,265,730	431,180	338,800	66,600
Harlan township.....	225	23,745	8,647	1,348	2,384	4,947	1,260	2,546	353	2,249	1,093,433	491,600	245,945	37,290
Massie township.....	124	13,366	6,961	313	713	2,383	919	872	429	785	874,020	234,850	125,905	35,740
Salem township.....	117	12,487	4,624	250	834	2,457	1,295	1,917	385	385	962,300	379,650	215,500	46,561
Turtle Creek township.....	347	41,292	20,472	644	2,414	4,425	4,258	6,394	946	2,339	3,983,845	1,431,000	814,800	225,411
Union township.....	110	10,775	4,785	257	699	2,081	1,531	781	239	491	1,091,235	553,500	299,900	70,511
Washington township.....	157	20,044	6,698	977	683	6,486	1,963	1,314	1,374	549	946,165	398,510	212,945	43,412
Wayne township.....	249	20,417	13,457	415	1,267	3,204	3,083	2,185	1,800	1,826	2,289,745	989,365	526,100	135,705
Washington County	3,718	331,823	77,765	1,594	18,961	64,362	33,490	76,585	27,535	31,561	16,067,656	6,028,373	3,569,203	909,843
Adams township.....	181	16,440	4,387	64	553	2,910	2,025	4,643	914	1,144	771,790	270,475	165,030	60,475
Aurelius township.....	106	8,287	1,480	80	675	2,526	662	1,621	883	1,260	290,224	106,560	55,200	11,565
Barlow township.....	142	17,046	3,895	45	1,067	4,433	2,467	3,066	766	1,137	700,205	269,860	161,760	61,785
Belpre township.....	210	14,730	4,123	208	1,852	3,949	1,269	1,355	985	1,009	1,319,790	465,850	226,600	70,876
Decatur township.....	196	18,703	3,554	56	437	7,479	3,353	5,248	2,865	3,711	541,630	226,550	125,650	38,565
Dunham township.....	126	13,971	2,757	66	785	2,380	1,186	5,244	1,058	772	488,150	187,805	104,730	22,215
Fairfield township.....	100	12,740	2,650	30	621	2,380	1,886	3,979	776	415	382,635	157,395	81,250	36,275
Fearing township.....	139	14,126	3,679	91	624	1,257	1,026	5,411	569	1,291	482,565	193,273	114,550	33,445
Grandview township.....	192	16,262	2,881	140	1,231	1,269	2,785	3,813	1,074	3,149	566,900	172,593	90,200	16,860
Independence township.....	141	12,135	1,727	38	348	2,163	1,904	3,094	1,743	2,750	283,885	86,490	55,800	21,355
Lawrence township.....	166	16,640	2,958	72	1,154	911	2,911	5,426	1,743	1,365	455,069	176,390	105,675	26,500
Liberty township.....	143	14,937	2,976	451	451	8,119	1,016	5,265	1,772	1,729	345,920	107,225	62,195	2,625
Ludlow township.....	115	12,317	2,101	25	406	2,352	173	5,359	163	1,172	291,450	111,900	71,230	8,590
Marietta township.....	220	9,685	2,798	45	1,218	1,316	918	1,920	702	1,739	292,730	538,850	341,030	76,643
Muskingum township.....	225	12,262	4,062	147	1,053	2,955	1,570	7,177	690	1,078	1,367,508	815,700	485,895	122,455
Newport township.....	205	16,818	4,482	37	920	1,590	1,835	3,810	1,913	2,231	730,790	371,065	181,745	34,815
Palmer township.....	95	11,724	2,316	83	783	2,162	860	968	2,615	3,899	389,245	166,180	91,830	29,725
Salem township.....	179	16,650	4,232	58	292	2,748	1,169	5,847	1,043	1,461	552,150	217,250	120,525	61,650
Warren township.....	244	20,650	5,199	36	1,016	2,269	2,065	6,790	2,555	698	833,800	396,820	259,550	61,650
Waterford township.....	246	20,698	6,284	215	1,947	2,519	2,243	4,615	1,546	1,620	1,396,060	492,970	347,443	52,763
Watertown township.....	224	21,772	6,355	23	1,194	3,437	2,247	5,972	1,536	1,608	840,130	367,133	198,375	70,465
Wesley township.....	123	13,330	2,899	35	1,203	3,515	1,069	2,916	904	819	394,890	179,145	85,300	27,331
Wayne County	3,661	322,138	177,237	3,659	13,781	35,461	31,319	36,562	11,634	23,465	29,313,063	13,033,551	6,719,065	2,142,068
Baughman township.....	244	21,451	12,591	147	591	1,664	2,287	2,134	740	1,297	2,024,715	967,010	464,620	153,057
Canan township.....	244	21,368	10,708	208	1,158	1,704	2,185	1,982	981	2,042	1,539,390	660,720	345,960	101,595
Chester township.....	246	24,798	13,463	85	693	1,937	2,961	2,542	1,265	1,922	1,953,225	868,960	465,400	169,440
Chippewa township.....	236	20,692	11,328	235	1,948	1,313	2,164	1,950	977	1,591	2,110,200	929,600	546,850	101,548
Clinton township.....	199	18,824	8,471	219	815	1,819	1,067	2,207	1,317	1,317	1,327,530	574,230	311,870	108,635
Congress township.....	230	24,689	12,080	145	1,698	1,096	4,062	1,869	1,186	1,633	1,675,490	660,310	355,720	122,121
East Union township.....	246	10,011	11,234	117	689	1,270	2,831	1,282	450	1,138	1,861,355	928,250	418,060	98,515
Franklin township.....	200	10,838	9,825	216	1,676	2,049	2,962	2,512	1,079	873	1,349,377	594,458	292,150	82,895
Green township.....	272	21,017	12,880	130	830	1,265	1,232	2,957	962	1,321	2,611,170	1,314,000	643,600	218,575
Milton township.....	241	21,598	11,841	197	444	1,594	1,741	3,628	490	1,733	2,179,820	638,418	316,400	191,260
Paint township.....	176	15,783	8,556	21	548	1,339	1,265	3,025	456	836	1,391,770	678,280	301,150	138,665
Plain township.....	230	26,038	13,717	395	1,111	1,491	1,591	3,567	1,603	2,563	1,883,633	662,690	303,610	117,990
Salt Creek township.....	154	14,837	7,846	154	277	3,722	1,330	313	99	1,066	2,200,250	598,020	298,900	87,460
Sugar Creek township.....	297	21,623	12,775	141	450	1,459	1,768	2,998	617	1,180	2,353,515	1,139,435	626,880	162,365
Wayne township.....	257	20,734	12,026	72	417	1,408	1,241	3,858	519	1,193	2,365,443	1,148,211	599,650	162,727
Wooster township.....	145	13,012	6,706	179	1,037	1,183	469	1,601	446	1,400	1,535,400	681,665	368,665	125,300
Williams County	2,567	250,713	149,073	1,978	5,689	32,598	31,315	13,169	4,729	12,311	17,145,201	7,607,025	4,019,425	1,267,276
Brady township.....	179	17,532	10,942	43	60	2,410	2,051	971	115	940	1,433,220	688,550	359,000	86,715
Bridgewater township.....	220	21,460	12,115	266	870	3,183	2,507	983	527	979	1,170,410	605,730	262,165	115,547
Center township.....	242	22,033	12,809	264	543	3,820	2,773	724	310	790	1,639,409	760,670	401,600	108,876
Florence township.....	280	26,580	16,911	199	731	3,192	3,015	1,282	632	1,618	1,861,355	654,465	422,450	174,565
Jefferson township.....	255	26,702	15,392	77	121	4,690	3,826	1,503	120	973	1,620,645	643,650	493,750	96,113
Madison township.....	186	18,356	12,370	4	403	1,755	1,976	835	329	684	1,134,555	539,590	290,210	88,325
Mill Creek township.....	160	13,847	9,137	10	129	871	2,399	563	53	745	842,790	227,860	101,260	43,460
Northwest township.....	219	19,869	10,272	38	461	3,287	2,317	1,666	626	1,303	1,063,270	599,409	311,560	93,460
Pulaski township.....	163	18,913	13,022	207	202	1,983	2,428	1,333	196	742	1,660,172	601,450	322,460	119,420
St. Joseph township.....	175	19,860	11,972	34	461	1,630	2,425	1,861	495	1,272	1,265,195	661,690	328,600	117,145
Springfield township.....	208	20,982	12,714	231	612	2,081	2,230	1,609	567	858	1,678,250	644,460	267,950	128,025
Superior township.....	260	24,628	12,417	585	1,006	3,696	3,428	1,336	739	1,467	1,825,960	790,569	418,460	115,635
Wood County	3,727	355,595	266,426	8,173	12,204	30,952	21,082	2,820	4,126	17,812	41,674,507	13,800,399	6,700,	

AGRICULTURE—OHIO

NUMBER OF FARMS, FARM ACREAGE, AND SPECIFIED FARM VALUES, BY COUNTIES AND MINOR CIVIL DIVISIONS: 1930—Continued

COUNTY AND MINOR CIVIL DIVISION	Number of farms April 1, 1930	ALL LAND IN FARMS, APRIL 1, 1930, CLASSIFIED ACCORDING TO USE IN 1929									SPECIFIED FARM VALUES, APRIL 1, 1930			
		All land in farms (acres)	Crop land			Pasture land			Wood-land not used for pasture (acres)	All other land in farms (acres)	Farm land and buildings (dollars)	All farm buildings (dollars)	Farmers' dwellings (dollars)	Farm implements and machinery (dollars)
			Crops harvested (acres)	Crop failure (acres)	Idle or fallow (acres)	Plow-able (acres)	Wood-land (acres)	All other (acres)						
Wyandot County.....	2,025	239,797	139,966	2,437	5,284	37,336	15,328	21,093	6,883	11,470	17,337,008	6,571,990	3,344,750	1,400,423
Antrim township.....	171	19,114	12,177	79	130	3,277	882	1,307	630	632	1,538,395	564,360	308,450	127,440
Crane township and Upper Sandusky village.....	195	21,544	12,361	87	234	3,948	1,046	2,271	956	641	1,988,535	721,100	404,900	155,140
Crawford township.....	170	20,826	12,823	74	143	2,230	1,194	3,315	146	901	1,709,725	630,715	301,080	137,735
Eden township.....	167	18,199	11,624	95	191	2,575	1,380	961	703	760	1,252,850	603,080	255,200	112,175
Jackson township.....	159	16,265	10,014	255	300	2,837	862	623	666	688	1,170,120	441,050	219,550	85,315
Marselles township.....	85	12,239	5,445	417	1,653	1,943	871	751	576	583	618,870	214,150	127,450	34,550
Mifflin township.....	167	21,948	12,292	190	331	3,908	1,046	2,091	888	1,202	1,492,660	614,400	253,250	124,720
Pitt township.....	129	25,696	12,828	625	1,073	3,996	1,579	3,297	951	1,347	1,717,675	545,780	224,310	115,635
Richland township.....	175	18,192	11,263	128	100	3,991	679	667	570	794	1,297,630	478,070	206,150	100,110
Ridge township.....	100	9,335	6,326	33	12	1,541	674	297	33	419	702,430	291,650	169,300	44,825
Salem township.....	173	21,248	12,338	62	99	3,452	1,846	1,604	456	1,391	1,606,465	593,345	292,650	123,265
Sycamore township.....	151	14,601	8,660	188	85	1,836	1,453	1,606	123	650	1,111,992	474,540	254,100	103,525
Tymochtee township.....	183	20,560	11,755	174	1,023	1,782	1,816	2,303	185	1,462	1,329,761	699,850	328,860	135,985

AGRICULTURE—OKLAHOMA

NUMBER OF FARMS, FARM ACREAGE, AND SPECIFIED FARM VALUES, BY COUNTIES AND MINOR CIVIL DIVISIONS: 1930

COUNTY AND MINOR CIVIL DIVISION	Number of farms April 1, 1930	ALL LAND IN FARMS, APRIL 1, 1930, CLASSIFIED ACCORDING TO USE IN 1929								SPECIFIED FARM VALUES, APRIL 1, 1930					
		All land in farms (acres)	Crop land				Pasture land			Wood-land not used for pasture (acres)	All other land in farms (acres)	Farm land and buildings (dollars)	All farm buildings (dollars)	Farmers' dwellings (dollars)	Farm implements and machinery (dollars)
			Crops harvested (acres)	Crop failure (acres)	Idle or fallow (acres)	Plow-able (acres)	Wood-land (acres)	All other (acres)							
THE STATE	203,866	33,790,617	15,553,185	697,999	1,081,990	3,248,518	3,566,972	7,824,022	462,521	1,323,610	1,242,723,526	211,472,123	126,456,882	92,857,966	
Adair County	1,779	186,746	88,939	962	7,553	5,108	19,428	2,223	34,580	9,953	4,153,493	1,125,748	773,307	200,390	
Ballard township.....	180	16,444	5,198	110	1,359	1,132	3,037	765	3,808	1,035	539,123	163,075	117,675	34,440	
Baron township.....	181	19,376	7,949	40	271	159	1,760	569	5,355	282	474,300	125,410	83,830	22,010	
Bunch township.....	161	19,189	4,994	210	541	402	1,626	181	1,153	582	306,085	114,425	76,370	14,666	
Chance township.....	121	12,903	4,289	14	894	566	2,722	65	3,372	1,001	309,006	66,665	27,370	11,985	
Christie township.....	140	19,707	3,614	89	763	399	970	104	1,241	3,527	293,200	81,300	61,890	14,322	
Leas Creek township.....	280	19,646	7,294	23	324	55	1,656	50	9,559	775	290,070	78,905	59,810	14,027	
Stilwell township.....	246	19,337	8,232	103	826	481	2,690	51	2,286	768	487,380	188,485	128,630	41,700	
Wauhatchee township.....	242	19,333	8,210	148	1,143	107	773	54	7,375	1,523	658,155	114,421	72,176	21,174	
Westville township.....	248	16,811	7,509	225	1,632	1,816	4,294	384	431	460	735,280	213,060	145,557	26,002	
Alfalfa County	2,328	619,596	341,161	5,562	4,067	50,773	5,707	80,592	884	19,950	33,532,770	4,058,402	2,830,455	2,878,102	
Aline township.....	96	23,026	12,366	130	891	4,399	1,298	3,403	10	820	1,138,925	190,050	117,975	98,039	
Beard township.....	70	26,287	4,257	345	816	1,455	873	17,657	227	657	2,429,400	69,765	36,125	25,520	
Byron township.....	166	37,290	20,822	323	904	2,405	78	11,867	128	763	2,263,700	109,850	134,300	141,355	
Clay township.....	190	40,279	31,114	240	92	3,506	27	3,886	5	1,409	2,753,200	240,100	145,610	212,613	
Cloud township.....	106	25,852	20,432	201	222	2,545	45	1,800	-----	809	2,236,600	213,900	122,600	170,690	
Driftwood township.....	164	30,099	19,710	376	426	7,857	422	283	-----	1,025	2,348,920	424,815	253,475	232,112	
Eagle Chief township.....	162	36,837	26,887	103	202	7,990	12	447	20	1,176	2,530,820	265,585	164,650	189,147	
Helena township.....	154	37,265	27,473	170	47	2,006	87	6,475	15	931	2,586,220	412,300	186,100	218,360	
Karoma township.....	144	34,325	24,288	54	53	2,403	217	6,110	38	1,162	2,075,400	261,050	149,100	206,895	
Keith township.....	118	25,686	17,145	785	198	1,895	570	4,128	45	1,010	1,795,825	152,900	78,775	154,872	
Lincoln township.....	204	37,792	30,332	389	204	1,920	7	3,111	3	1,806	3,350,525	375,195	234,475	308,845	
Parsons township.....	139	28,064	13,234	739	466	1,827	82	11,789	60	797	980,150	149,690	87,845	86,580	
Round Grove township.....	134	25,303	14,588	715	223	2,709	909	5,536	29	594	1,294,400	169,580	98,300	90,693	
Saline township.....	209	51,916	32,109	839	512	4,941	899	10,064	245	1,707	3,084,700	357,625	215,055	267,871	
Spring township.....	161	34,076	27,598	150	100	1,315	11	520	-----	4,412	2,711,025	369,377	206,750	285,360	
Stella township.....	102	24,679	18,816	3	133	1,690	170	2,915	59	893	2,006,900	203,350	119,700	191,200	
Atoka County	1,880	371,441	73,444	6,159	14,720	50,911	101,041	29,865	7,260	8,521	4,069,407	885,593	574,790	201,664	
Bentley township.....	302	32,219	8,676	659	3,621	1,215	12,873	967	2,368	1,837	406,430	80,405	52,845	21,859	
Caney township.....	316	34,799	10,819	587	3,250	1,488	12,887	2,953	1,285	1,500	631,300	167,000	113,845	29,347	
Farris township.....	186	45,556	7,405	233	201	1,171	33,823	1,354	287	963	481,688	96,185	54,760	20,043	
Lewis township.....	188	28,525	9,288	693	422	1,339	8,280	7,302	141	1,060	499,755	139,270	92,325	32,635	
Stringtown township.....	493	81,744	21,588	1,900	1,862	17,559	20,487	14,179	2,164	2,005	1,191,939	241,756	155,596	54,762	
Wilson township.....	375	48,598	15,688	1,968	5,634	7,836	12,691	2,610	1,015	1,156	885,265	160,977	105,410	42,988	
Beaver County	2,047	1,045,528	468,748	13,415	38,692	104,976	2,448	391,067	1,987	24,195	25,085,231	3,433,847	1,894,967	3,136,793	
Balko township.....	231	90,253	60,630	1,137	2,572	10,864	1,090	12,324	10	1,636	3,452,320	479,010	256,950	493,975	
Beaver township.....	172	103,839	42,778	993	1,093	9,531	1,220	47,310	320	1,904	2,310,770	353,500	212,300	268,225	
Benton township.....	137	71,232	28,189	765	2,982	3,270	165	33,764	58	2,048	1,581,245	210,515	112,220	192,102	
Blue Grass township.....	172	74,121	31,596	1,394	1,672	2,795	358	35,166	237	903	1,456,890	214,742	118,485	172,680	
Elmwood township.....	278	125,094	61,476	1,570	8,964	26,951	24,119	24,119	-----	2,014	3,021,175	436,287	240,740	391,711	
Floris township.....	188	74,043	51,797	528	7,343	9,761	3,162	237	-----	1,218	3,012,440	422,900	237,000	398,316	
Garland township.....	59	80,369	11,135	110	130	3,852	35	63,418	-----	1,089	879,940	82,800	49,776	40,675	
Gate township.....	103	55,218	18,492	1,013	2,604	6,304	220	24,855	37	1,693	1,111,830	146,975	70,085	120,166	
Grand Valley township.....	137	55,309	27,077	1,189	1,768	8,275	247	14,932	40	1,781	1,138,255	141,831	73,395	143,956	
Knowles township.....	93	87,339	18,612	290	422	4,085	293	61,312	-----	2,325	1,578,355	166,450	79,635	101,545	
Kokomo township.....	126	71,934	29,595	564	4,029	4,871	-----	31,437	550	858	1,342,209	186,320	100,690	170,690	
Logan township.....	197	97,123	47,196	1,436	2,869	9,123	40	34,440	86	2,433	1,987,233	249,715	145,145	286,456	
Nabisco township.....	154	59,654	40,184	2,519	2,714	5,304	-----	4,828	412	3,693	2,212,560	344,502	198,577	346,348	
Beckham County	3,258	502,045	273,600	4,218	3,150	35,753	4,321	159,005	2,000	19,996	20,134,940	3,238,242	2,023,346	1,726,716	
Bettina township.....	201	33,653	17,285	517	299	201	-----	13,420	-----	1,331	1,019,235	149,425	96,340	72,230	
Buffalo township.....	399	60,899	33,022	298	141	10,017	110	15,358	266	1,647	2,021,750	377,917	218,529	190,040	
Dabney township.....	169	47,317	14,656	337	75	861	-----	29,599	15	1,764	1,057,800	151,405	99,175	85,912	
Delhi township.....	182	38,124	19,018	40	226	743	291	16,276	87	1,444	1,685,110	271,719	198,567	82,209	
Elk township.....	489	68,075	36,438	375	60	9,892	449	9,348	213	1,800	3,269,320	625,835	359,590	265,760	
Erick township.....	159	23,366	12,810	769	1,124	799	70	6,397	-----	1,447	1,813,200	151,245	92,090	73,335	
Merritt township.....	280	40,480	23,179	133	64	1,192	4	11,700	63	2,035	1,826,450	277,938	171,380	204,965	
North Fork township.....	251	40,709	21,222	572	493	1,921	311	14,059	63	2,157	1,618,540	199,300	137,225	123,712	
Porch township.....	328	42,569	26,569	524	112	1,503	-----	19	-----	1,467	2,017,425	297,765	184,855	148,621	
Richland township.....	168	33,383	18,084	23	90	2,770	801	10,700	-----	1,905	1,362,820	81,795	117,110	137,145	
Sayre township.....	429	65,042	38,643	417	142	4,040	160	19,407	1,071	2,862	2,476,950	432,750	286,375	261,032	
Texola township.....	177	19,098	12,913	213	304	1,616	2,106	719	-----	1,137	861,840	101,758	71,750	80,735	
Blaine County	2,567	538,416	288,721	5,933	3,101	34,694	64,043	181,707	2,182	18,055	21,399,325	3,205,876	1,890,570	1,943,692	
Alfalfa township.....	116	19,454	8,935	555	370	744	3,999	4,209	120	542	729,450	113,595	68,595	48,480	
Arapahoe township.....	166	29,904	15,361	586	39	733	8,081	3,192	170	1,742	1,079,700	161,500	95,550	108,855	
Canadian township.....	126	20,149	15,231	30	20	272	503	3,566	-----	52					

AGRICULTURE—OKLAHOMA

497

NUMBER OF FARMS, FARM ACREAGE, AND SPECIFIED FARM VALUES, BY COUNTIES AND MINOR CIVIL DIVISIONS: 1930—Continued

COUNTY AND MINOR CIVIL DIVISION	Number of farms April 1, 1930	ALL LAND IN FARMS, APRIL 1, 1930, CLASSIFIED ACCORDING TO USE IN 1929								SPECIFIED FARM VALUES, APRIL 1, 1930				
		All land in farms (acres)	Crop land			Pasture land			Wood-land not used for pasture (acres)	All other land in farms (acres)	Farm land and buildings (dollars)	All farm buildings (dollars)	Farmers' dwellings (dollars)	Farm implements and machinery (dollars)
			Crops harvested (acres)	Crop failure (acres)	Idle or fallow (acres)	Flow-able (acres)	Wood-land (acres)	All other (acres)						
Blaine County—Continued.														
Logan township.....	228	50,650	19,888	810	447	3,029	8,038	10,608	573	1,255	1,264,185	161,705	95,989	84,725
Long township.....	139	29,554	10,481	41	20	1,147	148	10,725	989	1,406,000	276,995	163,825	118,525
River township.....	86	29,032	10,342	240	87	3,108	30	14,786	439	705,200	94,080	55,580	59,260
Seay township.....	99	22,928	15,595	193	87	2,465	236	3,450	156	766	969,650	138,425	76,925	101,483
Watonga township.....	200	25,764	13,779	912	203	701	8,349	1,317	71	432	1,363,160	250,275	158,240	98,921
Wells township.....	117	21,425	15,053	116	84	2,099	3,505	623	989,100	153,230	85,680	128,040
Bryan County.....	3,767	427,192	221,684	9,147	27,239	29,554	84,761	29,507	6,172	19,129	12,734,434	2,326,310	1,569,679	640,920
Albany township.....	417	49,074	26,274	1,257	2,535	2,462	11,151	3,227	899	1,245	1,538,708	248,065	164,170	87,331
Bennington township.....	384	43,803	18,846	546	2,783	1,037	10,257	2,397	1,309	918	862,509	183,640	135,599	59,947
Bokchito township.....	355	38,209	17,419	1,081	5,192	1,179	7,336	2,277	1,194	1,437	1,156,909	219,535	151,096	52,671
Brown township.....	260	31,490	15,939	924	1,338	2,733	6,301	3,576	913	870,523	190,500	124,065	34,605
Caddo township.....	341	40,985	23,621	554	3,328	3,242	7,261	3,712	68	1,318,180	216,145	124,270	48,085
Calera township.....	296	38,552	25,321	265	2,038	2,399	3,263	1,747	173	1,110,171	170,376	118,220	62,536
Cobart township.....	476	50,740	27,822	1,418	2,643	2,471	10,835	1,747	533	1,438,720	276,935	190,810	76,925
Kemp township.....	464	42,434	24,719	331	2,012	5,360	7,928	839	1,324	1,567,535	299,945	186,020	81,907
Lake West township.....	92	14,218	4,916	1,373	869	3,301	2,115	25	854	388,160	48,400	28,225	39,305
Matoy township.....	207	27,393	11,266	777	1,504	695	3,352	5,330	1,279	592,470	104,775	78,779	18,485
Spears township.....	455	50,289	26,047	621	2,967	4,775	9,832	4,153	1,473	1,902,498	307,975	278,575	79,132
Caddo County.....	5,961	772,110	432,220	24,748	6,071	76,135	98,550	107,116	4,906	24,060	35,513,744	6,132,657	3,739,295	2,767,170
Ablene township.....	198	24,421	17,785	125	121	5,252	174	737	172	1,460,274	256,620	156,245	118,095
Banner township.....	127	22,177	14,673	111	116	336	96	6,290	375	1,317,500	189,325	102,750	134,100
Beaver township.....	212	32,261	17,160	899	359	2,770	515	9,845	658	1,360,328	311,125	149,520	110,622
Boone township.....	114	20,920	10,455	631	357	1,365	705	7,194	158	932,000	132,290	83,500	74,235
Cache township.....	55	22,173	5,902	70	81	9	65	15,994	55	529,520	68,210	39,490	42,582
Caddo township.....	143	22,354	9,996	2,871	15	9,170	73	194	33	1,039,415	176,965	107,185	68,220
Cedar township.....	147	21,249	10,324	91	63	1,344	7,738	727	88	905,950	190,965	109,610	74,000
Connewango township.....	202	22,747	9,473	529	9	800	10,570	527	130	603,965	119,355	67,735	54,945
Delaware township.....	201	21,248	13,045	1,044	304	1,076	4,463	635	7	1,269,710	209,155	148,145	92,231
Doyle township.....	155	21,028	14,108	67	26	1,218	181	5,912	710	1,607,900	119,699	82,875	79,925
East McKinley township.....	191	20,525	13,558	556	153	441	4,210	804	425	1,757,327	312,875	185,920	118,467
Fern township.....	184	21,865	11,138	733	308	3,554	2,280	2,032	185	811,300	137,330	88,939	53,266
Fort Cobb township.....	147	20,074	11,137	136	110	1,684	1,193	4,820	59	913,940	172,535	105,975	43,862
Gracemont township.....	120	11,641	6,334	817	90	2,475	390	789	15	751,602,940	102,175	48,175	30,520
Grand View township.....	184	23,264	12,781	165	125	3,097	5,118	1,775	6	861,052	117,180	72,237	68,922
Hale township.....	137	22,510	13,548	165	90	3,097	218	3,234	698	1,173,505	152,085	88,000	99,090
Highland township.....	200	21,970	14,755	243	54	4,322	393	864	111	1,158,900	196,175	119,005	79,430
Hydro township.....	118	23,218	14,206	336	437	1,558	839	4,961	118	1,351,990	212,295	122,065	121,435
Jefferson township.....	228	22,009	12,956	373	449	2,399	4,785	737	57	732,695	129,815	80,110	56,405
Lincoln township.....	194	22,676	13,300	826	354	1,018	2,780	3,487	6	909,900	167,975	128,825	96,930
Lone Mound township.....	126	22,065	11,942	249	81	3,287	5,137	467	319	1,027,973	179,065	128,825	96,930
Lone Rock township.....	175	21,702	8,811	759	181	975	10,698	613	56	928,313	171,270	93,530	71,109
Mound Valley township.....	119	22,133	12,927	106	17	773	187	7,152	20	1,458,750	257,640	168,120	49,086
North Cement township.....	105	13,662	5,155	1,911	562	4,062	701	411	82	355,450	73,500	48,750	18,570
North Cobb township.....	183	22,118	14,469	420	794	3,392	2,398	223	562	939,540	146,885	85,335	53,235
North Lathram township.....	202	22,837	15,776	208	346	332	5,135	135	1,548,782	200,800	122,400	120,055
Sickles township.....	167	21,769	8,442	72	374	1,437	3,974	1,881	99	870,980	168,540	106,120	61,730
South Cement township.....	134	16,385	8,482	182	289	2,025	771	3,257	15	572,160	112,430	77,450	45,272
South Lathram township.....	171	17,242	11,195	52	60	3,262	579	1,754	45	1,042,900	239,080	155,060	87,625
Swan Lake township.....	189	21,267	13,156	633	42	2,543	3,989	40	600	1,054,865	198,275	119,735	99,190
Tonkawa township.....	179	22,348	11,543	1,765	312	1,752	4,736	1,249	73	902,864,500	156,805	95,260	54,162
Wagona township.....	120	19,343	12,362	51	6,372	538	1,212,430	217,700	115,000	127,645
Walnut township.....	196	21,085	10,246	1,428	238	884	4,745	2,183	346	762,850	122,315	92,365	58,470
West McKinley town-ship.....	185	21,382	11,483	720	30	1,777	1,742	4,437	1,261	899,940	137,325	94,715	69,230
White Bread township.....	222	21,997	11,294	2,684	61	4,775	4,644	962	25	761,632	125,170	85,195	59,190
Willow township.....	228	23,839	13,146	1,220	171	1,046	5,940	1,049	363	899,725	194,612	117,730	81,605
Canadian County.....	2,961	533,084	318,787	8,566	3,159	51,837	51,894	81,644	1,659	16,008	30,739,913	4,694,414	2,502,694	2,158,774
Calumet township.....	125	21,031	13,792	67	106	3,699	2,322	530	20	1,307,953	169,870	106,265	93,628
Cement township.....	76	21,670	11,651	518	7	2,085	1,178	5,889	580	1,684,900	142,769	75,800	95,770
Darlington township.....	126	17,865	10,193	835	35	2,203	2,000	1,987	95	1,334,900	296,880	113,335	100,465
East Walnut township.....	137	22,054	8,581	778	21	880	10,920	344	22	658,690	95,600	55,170	58,290
El Reno township.....	203	40,766	28,706	419	350	1,093	644	8,158	326	3,646,450	708,288	363,335	218,565
Frisco township.....	174	33,956	21,128	561	313	1,947	1,247	7,437	1,259	2,117,230	399,655	180,520	130,525
Maple township.....	185	41,553	22,917	559	727	6,675	2,352	2,352	144	1,376,630	177,870	102,110	96,345
Mathewson township.....	122	21,848	19,769	68	153	2,495	6,821	827	87	1,564,700	212,160	119,290	159,832
Mustang township.....	198	32,020	19,255	334	328	1,179	894	8,774	45	1,441,250	298,670	126,665	87,360
Oak township.....	233	34,237	17,105	679	269	1,874	8,495	4,976	10	1,352,680	229,410	134,265	87,360
Prairie township.....	160	33,151	23,873	846	23	7,140	726	5	408	2,228,660	308,110	154,265	99,815
Reno township.....	253	42,201	23,535	873	233	6,230	2,742	728	125	2,743,290	365,130	197,320	129,305
Rock Island township.....	141	35,995	23,369	65	65	2,663	198	9,131	29	1,811,638	27		

NUMBER OF FARMS, FARM ACREAGE, AND SPECIFIED FARM VALUES, BY COUNTIES AND MINOR CIVIL DIVISIONS: 1930—Continued

COUNTY AND MINOR CIVIL DIVISION	Number of farms April 1, 1930	ALL LAND IN FARMS, APRIL 1, 1930, CLASSIFIED ACCORDING TO USE IN 1929									SPECIFIED FARM VALUES, APRIL 1, 1930			
		All land in farms (acres)	Crop land			Pasture land			Wood-land not used for pasture (acres)	All other land in farms (acres)	Farm land and buildings (dollars)	All farm buildings (dollars)	Farmers' dwellings (dollars)	Farm implements and machinery (dollars)
			Crops harvested (acres)	Crop failure (acres)	Idle or fallow (acres)	Flow-able (acres)	Wood-land (acres)	All other (acres)						
Cherokee County	2,429	299,078	79,048	5,155	18,906	6,228	46,185	7,109	31,744	14,753	5,301,071	1,267,850	620,616	273,881
Briggs township.....	143	10,376	3,831	214	571	343	638	80	3,989	660	321,600	66,300	37,520	13,518
Cookson township.....	507	44,619	17,370	898	2,043	680	14,020	1,230	1,105	7,273	806,837	219,910	149,020	48,967
Crittenden township.....	161	14,104	5,508	663	1,853	617	3,488	404	782	889	419,350	87,225	61,385	20,940
Grandview township.....	173	14,181	6,135	249	1,070	861	2,389	719	1,830	898	510,245	104,480	111,160	29,870
Hulbert township.....	396	31,901	13,047	559	2,744	417	8,975	1,496	3,178	1,485	807,720	148,160	101,025	41,051
Moodys township.....	371	32,939	8,921	1,321	3,964	962	3,825	806	11,815	1,325	603,865	148,905	92,960	39,158
Park Hill township.....	416	36,673	16,407	682	4,388	1,101	7,988	1,406	3,642	1,159	1,161,934	285,505	167,125	55,982
Peggs township.....	262	24,283	7,829	669	2,273	1,197	4,812	968	5,443	1,094	549,520	137,365	100,421	24,395
Choctaw County	3,159	266,713	117,009	10,015	17,890	14,511	72,942	13,285	9,947	11,814	6,876,473	1,582,511	1,083,804	467,280
Everidge township.....	558	38,197	20,401	1,003	2,132	2,628	7,065	2,253	554	2,161	1,044,750	202,786	142,605	60,742
Hunter township.....	607	38,785	21,866	1,566	5,458	1,205	19,748	3,332	2,897	2,713	2,273,130	278,560	190,715	79,475
Jeter township.....	546	42,066	21,382	1,065	7,762	3,322	9,106	2,888	2,247	1,204	1,384,970	399,835	294,860	87,432
Oakes township.....	354	36,775	16,521	2,458	2,094	1,550	11,686	1,490	961	1,765	989,505	241,065	158,175	65,676
Ratliffe township.....	236	21,410	9,463	2,198	347	3,265	4,379	1,127	170	461	545,475	162,515	104,815	40,138
Wilson township.....	858	69,459	28,576	1,715	7,097	3,041	20,898	2,225	2,418	3,510	1,638,637	297,750	192,634	133,427
Cimarron County	887	1,067,542	261,186	9,873	45,494	216,836	305	508,805	185	27,898	14,718,920	1,229,975	669,355	1,661,221
Cleveland township.....	183	129,145	50,378	685	11,737	46,825	-----	11,736	-----	7,564	2,750,180	255,750	159,650	345,585
Garrett township.....	83	209,721	22,909	936	2,540	24,501	-----	155,199	120	3,516	1,437,245	162,875	76,875	134,925
Gresham township.....	75	111,677	11,843	435	4,285	15,088	-----	78,099	-----	1,957	1,516,760	62,070	29,480	95,140
Kenton township.....	33	158,844	2,041	92	618	23,193	-----	132,680	-----	217	686,590	89,525	50,275	32,958
Marela township.....	154	102,505	51,896	585	9,150	29,944	205	9,720	-----	1,015	2,215,600	174,300	96,875	342,970
Sandy Hook township.....	68	90,159	23,898	1,279	2,509	23,718	-----	30,440	60	8,255	1,361,900	105,000	43,850	115,075
Wholesale township.....	123	163,066	24,680	2,806	5,659	29,064	100	88,378	5	1,875	2,060,850	137,775	79,430	178,083
Willow Bar township.....	168	112,425	73,361	2,056	8,966	24,503	-----	550	-----	3,499	2,683,795	232,680	126,920	416,610
Cleveland County	2,011	280,713	118,181	9,268	8,566	21,891	67,210	31,979	5,612	17,986	12,312,582	2,829,636	1,580,941	761,576
Canadian township.....	259	34,887	10,977	1,469	1,746	690	14,053	2,380	154	3,478	725,202	170,566	114,050	65,145
Case township.....	77	14,390	2,174	617	1,272	359	8,286	638	522	525	265,655	46,865	26,305	12,670
Lexington township.....	375	41,991	24,665	457	1,399	2,665	5,102	5,050	304	2,058	2,353,075	463,600	286,150	164,495
Liberty township.....	154	18,532	13,544	722	1,222	3,196	-----	-----	64	532	2,045,850	330,075	175,635	80,115
Little River township.....	93	13,660	8,425	1,624	432	638	5,367	1,121	360	623	885,350	83,750	59,461	31,690
Moore township.....	235	35,347	21,861	727	636	5,225	3,043	5,710	84	2,685	3,307,850	480,335	282,620	147,696
Noble township.....	331	47,446	16,478	1,759	1,610	2,625	14,765	5,253	2,085	3,871	1,403,750	386,640	256,400	107,066
Norman township.....	258	38,228	16,434	1,152	151	4,539	10,182	4,555	335	1,680	1,920,560	489,900	269,295	88,537
Stella township.....	76	15,792	2,413	300	599	755	6,166	615	1,621	3,123	1,111,740	37,450	22,275	10,880
Taylor township.....	133	20,440	7,909	301	619	912	2,953	6,368	83	1,295	733,560	141,475	78,800	53,211
Coal County	1,414	225,063	65,347	9,717	18,591	20,995	69,140	34,598	4,514	7,267	4,309,875	871,855	579,989	275,337
Ash Flat township.....	245	33,382	12,935	1,786	1,689	3,816	6,720	4,309	355	1,712	742,805	172,510	114,770	42,009
Boone township.....	12	915	445	52	44	46	200	100	5	29	17,595	5,125	3,525	1,110
Bryan township.....	247	33,067	10,772	1,973	2,974	469	9,231	5,074	1,129	1,415	780,375	150,560	106,240	30,485
Hanratty township.....	133	21,191	8,293	1,425	1,172	104	9,293	3,516	222	166	628,675	68,145	42,000	27,335
Haskell township.....	166	35,330	8,903	1,097	4,750	4,750	11,286	6,622	132	825	325,030	97,805	70,490	46,490
Jackson township.....	194	32,580	8,275	1,239	1,285	1,858	11,990	4,914	1,231	1,788	551,195	132,030	90,859	39,940
Jefferson township.....	209	32,453	9,696	668	1,919	2,089	11,509	4,933	880	1,759	520,535	100,750	70,150	32,310
Murray township.....	100	19,466	4,140	775	955	3,476	5,618	3,854	419	229	338,400	78,480	41,940	23,610
Phillips township.....	108	16,709	4,888	702	1,836	4,357	3,293	1,146	141	344	377,465	65,860	40,025	31,468
Comanche County	2,613	566,241	235,870	8,223	7,701	43,663	29,821	219,083	1,952	21,899	17,048,258	3,376,538	2,020,226	1,554,987
Brown township.....	174	21,651	12,555	-----	860	6,025	234	798	42	1,137	601,860	182,460	108,625	85,915
Cedar Grove township.....	173	21,294	10,494	1,114	1,015	935	5,810	672	205	549	881,350	142,100	92,345	36,550
Chandler township.....	184	29,342	13,387	206	337	1,826	1,215	10,820	304	1,247	1,183,755	195,445	124,305	99,510
Crosby township.....	141	27,317	14,602	84	57	361	634	10,145	35	1,199	790,195	149,400	78,020	114,225
Deyo township.....	100	23,351	11,222	256	129	964	432	8,941	185	1,259	658,870	109,730	68,745	69,770
Hulen township.....	221	37,642	18,288	821	267	1,236	14,848	120	2,062	1,262	1,262,826	208,010	119,905	167,232
Indianola township.....	197	43,467	16,162	866	131	1,036	2,039	22,517	85	1,620	840,075	149,835	97,960	68,427
Lake township.....	136	28,163	11,490	51	366	4,430	1,439	9,067	6	678	540,075	163,380	104,580	88,595
Lawrence township.....	109	19,592	9,548	1,048	141	3,037	273	4,779	20	740	861,425	131,020	67,500	41,760
Lawton township.....	217	30,064	12,676	391	676	1,499	746	12,000	320	1,756	1,558,820	432,800	256,935	112,012
Lincoln township.....	128	25,371	13,379	214	137	2,153	199	8,622	92	575	878,605	223,165	120,320	94,929
McMaster township.....	51	33,005	3,148	37	140	608	2,136	26,663	49	233	506,075	113,650	75,825	40,565
Mangan township.....	160	35,835	18,444	1,328	225	4,656	680	9,591	-----	801	1,104,000	163,015	99,915	97,572
Painter township.....	396	18,955	8,721	642	540	4,627	3,680	5,882	62	801	365,237	62,297	47,110	29,871
Quannah township.....	238	48,064	12,574	497	589	4,499	5,938	20,808	295	2,864	1,054,610	280,435	146,965	80,463
Richards township.....	271	42,219	24,681	113	968	2,618	1,494	10,551	68	1,726	1,795,150	390,625	233,710	166,622
Saddle Mountain town- ship.....	42	36,762	8,561	68	354	455	2,446	14,540	-----	308	460,500	59,295	33,595	24,090
Wichita township.....	54	24,833	3,634	10	40	2,890	245	16,670	31	1,313	478,650	54,395	35,900	24,630
Zella township.....	211	31,314	15,374	284	776	1,928	70	11,259	93	1,328	1,119,685	186,541	111,078	106,337
Cotton County	2,645	361,228	218,015</											

AGRICULTURE--OKLAHOMA

499

NUMBER OF FARMS, FARM ACREAGE, AND SPECIFIED FARM VALUES, BY COUNTIES AND MINOR CIVIL DIVISIONS: 1930--Continued

COUNTY AND MINOR CIVIL DIVISION	Number of farms April 1, 1930	ALL LAND IN FARMS, APRIL 1, 1930, CLASSIFIED ACCORDING TO USE IN 1929								SPECIFIED FARM VALUES, APRIL 1, 1930				
		All land in farms (acres)	Crop land			Pasture land			Wood-land not used for pasture (acres)	All other land in farms (acres)	Farm land and buildings (dollars)	All farm buildings (dollars)	Farmers' dwellings (dollars)	Farm implements and machinery (dollars)
			Crops harvested (acres)	Crop failure (acres)	Idle or fallow (acres)	Plow-able (acres)	Wood-land (acres)	All other (acres)						
Craig County	2,219	387,938	174,831	8,780	24,496	62,877	21,746	76,937	3,068	15,465	19,925,788	2,361,960	1,361,490	557,817
Township 1.....	383	57,630	30,571	666	5,515	10,641	2,397	4,599	626	2,735	1,645,925	295,265	263,369	66,180
Township 2.....	91	21,896	8,903	372	1,081	2,872	391	7,626	121	827	536,425	126,700	79,975	33,525
Township 3.....	152	45,745	14,066	692	2,082	4,126	220	22,462	495	1,852	971,820	127,365	68,235	26,265
Township 4.....	238	34,321	16,557	1,732	2,132	4,542	1,678	5,073	338	2,249	1,091,355	208,220	127,462	47,680
Township 5.....	378	72,727	31,882	1,721	3,728	15,266	4,742	12,464	561	2,343	1,896,010	330,140	200,044	110,514
Township 6.....	4	85	55				8	21		1	19,080	3,200	2,000	800
Township 7.....	219	30,313	15,280	605	1,695	5,956	1,200	3,669	157	1,811	1,275,582	323,465	192,440	59,091
Township 8.....	460	58,801	28,015	1,029	3,835	9,783	9,794	3,905	359	2,281	1,739,816	400,105	242,680	98,378
Township 9.....	193	34,029	18,626	1,273	2,762	7,637	1,069	2,600	911	1,491	1,056,645	228,520	132,585	38,065
Township 10.....	111	32,391	10,876	670	1,766	2,054	337	15,484	221	969	698,130	118,970	61,545	47,300
Creek County	3,555	364,323	143,043	8,809	12,119	31,191	189,342	16,671	6,798	14,553	11,658,093	2,172,064	1,386,594	647,560
Bristow township.....	321	27,804	10,184	1,498	798	835	12,248	486	443	1,352	988,319	231,030	162,203	55,749
Creek township.....	198	18,814	7,014	352	310	119	7,584	1,140	1,008	1,267	340,730	67,965	47,415	22,012
Dewey township.....	193	21,383	8,130	1,059	450	261	9,972	590	160	761	512,240	68,735	41,435	25,895
Euchoe township.....	204	27,702	9,923	795	1,214	2,750	10,402	534	1,739	797,155	126,025	78,070	35,018	
Hazlip township.....	67	11,176	3,628	57	375	293	5,304	349	349	821	273,350	33,440	19,850	12,460
Kellyville township.....	213	25,202	11,096	251	661	3,792	6,410	2,184	285	523	924,650	171,540	93,065	49,905
Lakeside township.....	196	29,177	10,396	260	1,327	320	9,024	70	731	1,378	548,240	89,475	38,985	24,152
Mannford township.....	236	23,476	10,628	511	778	1,192	14,511	330	392	775	1,021,364	133,489	83,755	45,438
Mounds township.....	288	20,905	10,457	1,487	1,366	3,738	6,566	2,016	495	750	1,078,455	229,365	144,831	56,510
Newby township.....	429	40,487	20,306	800	1,068	635	16,715	6,973	276	216	1,443,000	280,800	183,730	98,470
Olive township.....	140	14,868	6,674	100	390	1,799	4,761	370	50	724	498,360	78,635	46,365	41,238
Sapulpa township.....	341	23,375	8,085	651	1,494	3,684	5,913	1,225	483	830	1,179,460	367,695	227,625	43,758
Shannon township.....	167	16,156	5,453	149	267	432	8,073	682	493	607	399,760	65,515	43,150	29,320
Sunny Slope township.....	250	27,176	12,769	635	664	247	11,224	549	369	538	934,930	99,845	61,655	41,043
Tiger township.....	270	24,682	8,320	564	937	1,066	9,635	2,182	776	1,232	806,680	172,920	112,120	36,932
Custer County	2,988	613,007	339,326	2,753	2,642	46,595	6,749	196,991	8,370	19,181	24,913,596	4,266,974	2,568,950	2,245,077
Arapahoe township.....	233	40,550	20,662	3		5,768	206	8,550	95	2,276	2,090,500	348,975	231,935	159,740
Barnitz township.....	580	141,069	62,211	450	240	4,138	1,332	66,361	1,039	4,708	3,647,815	586,802	375,550	370,461
Cedar township.....	453	84,760	32,674	436	657	5,904	1,508	20,539	660	2,487	4,131,970	818,603	477,990	378,960
Clinton township.....	238	34,074	12,197	10	195	6,837	357	472	126	1,080	2,084,360	355,065	221,295	199,820
Dear Creek township.....	433	87,193	34,971	135	288	6,292	1,193	21,907	267	2,419	4,322,453	838,920	438,520	339,483
Grant township.....	416	92,687	54,810	610	588	8,354	1,182	24,651	305	2,189	3,437,905	602,975	373,900	333,567
Washita township.....	605	120,674	63,801	1,109	707	3,702	1,093	30,321	940	3,031	4,288,573	741,674	447,650	423,086
Delaware County	2,460	269,821	102,985	6,804	15,705	16,929	56,640	10,993	47,325	13,430	7,783,752	1,771,205	1,041,545	458,922
Township 1, Saline.....	316	31,200	7,244	649	1,355	2,611	5,290	987	10,983	2,191	505,648	128,961	79,890	35,281
Township 2, Moseley.....	465	51,447	17,709	1,243	2,372	2,946	10,617	1,657	12,388	2,515	1,566,595	365,980	294,870	94,783
Township 3, Jay.....	314	30,804	7,375	353	948	1,851	11,846	1,006	6,055	1,370	722,490	151,800	119,490	36,965
Township 4, Beaty.....	378	41,729	13,049	1,042	2,723	2,394	11,559	279	9,798	3,676	1,022,210	235,645	132,660	68,997
Township 5, Bernice.....	560	64,571	32,883	2,250	4,341	4,640	8,635	3,692	5,628	3,742	2,022,460	430,617	262,510	109,541
Township 6, Grove.....	427	49,890	25,025	1,367	3,964	2,587	8,728	3,042	2,473	2,709	1,954,340	400,232	242,320	113,255
Dewey County	2,270	567,023	236,657	6,256	14,580	28,879	52,899	213,997	8,302	13,539	13,872,532	2,097,645	1,222,096	1,358,640
Banner township.....	95	22,241	12,018	425	40	1,001	7,980	112	666		374,190	85,695	47,843	63,715
Boyd township.....	108	22,960	9,575	25	653		8,232	2,642	242	1,126	725,400	128,650	81,870	28,791
Clark township.....	134	30,551	13,284	92	99	1,455	15,097	242	241		649,991	116,835	61,540	78,790
Cleveland township.....	192	32,479	10,916	970	922	1,776	2,123	14,804	218	700	573,860	88,275	57,065	41,206
Dawson township.....	107	31,144	7,965	73	553	1,321	8,511	19,876		525	481,095	32,850	29,615	28,345
Dewey township.....	72	19,450	6,406		192	1,995	602	11,623	2	226	357,590	45,110	27,965	22,252
Grant township.....	81	22,199	9,542	281	764	1,601	85	9,753	5	188	378,740	60,275	36,880	26,715
Haddon township.....	165	36,751	14,625	1,451	480	2,500	1,748	13,182	49	718	928,530	104,635	59,630	35,228
Harter township.....	99	22,262	9,915	527	271	1,069	69	8,392		2,072	366,850	88,650	41,760	62,085
Harrison township.....	106	30,522	10,514	373	105	3,316	1,488	8,808	21	416	524,240	106,280	59,150	55,742
Johnson township.....	130	32,125	11,471	155	2,728	1,312	13,183	1,151	634	634	558,450	120,600	67,820	41,299
Lincoln township.....	87	29,223	8,628	411	1,310	1,725	1,103	8,650	18	380	382,530	67,740	37,390	70,865
Little Robe township.....	125	42,302	14,739	209	2,377	1,277	14,422	8,104	747	427	1,008,735	170,020	101,605	94,903
Marion township.....	83	21,064	13,294	191	374	699	737	5,117	68	1,284	838,250	112,160	54,260	114,490
Selling township.....	109	24,590	12,733	20	1,516	1,685	2,760	5,274	115	497	942,075	149,490	96,678	167,620
Sickle township.....	149	30,973	14,328	177	453	1,496	11,235	2,727		557	779,710	140,990	68,450	68,065
Simpon township.....	142	38,108	22,872	188	1,177	588	206	12,437	4	637	1,070,850	198,500	75,750	128,030
Talgona township.....	117	28,201	11,359	500	135	741	1,531	13,120	292	523	717,955	109,690	65,365	61,395
Trail township.....	82	26,627	9,337	243	270	2,435	172	13,678		492	696,930	76,835	46,080	64,416
Webb township.....	145	41,642	13,138	62	58	2,804	5,343	19,785	18	236	721,636	80,630	57,150	73,150
Ellis County	1,685	764,550	376,588	5,089	5,220	86,098	6,211	370,525	4,036	20,993	14,398,065	2,426,585	1,334,458	1,679,198
Athens township.....	80	33,014	14,812	215	451	1,332	115	13,319	13	2,757	615,750	93,815	43,905	80,011
Austin township.....	48	13,910	6,850	137	190	515	6	5,112	194	996	372,375	43,000	22,825	26,170
Benton township.....	101	58,280	14,901											

NUMBER OF FARMS, FARM ACREAGE, AND SPECIFIED FARM VALUES, BY COUNTIES AND MINOR CIVIL DIVISIONS: 1930—Continued

COUNTY AND MINOR CIVIL DIVISION	Number of farms April 1, 1930	ALL LAND IN FARMS, APRIL 1, 1930, CLASSIFIED ACCORDING TO USE IN 1929								SPECIFIED FARM VALUES, APRIL 1, 1930				
		All land in farms (acres)	Crop land			Pasture land			Wood-land not used for pasture (acres)	All other land in farms (acres)	Farm land and buildings (dollars)	All farm buildings (dollars)	Farmers' dwellings (dollars)	Farm implements and machinery (dollars)
			Crops harvested (acres)	Crop failure (acres)	Idle or fallow (acres)	Plow-able (acres)	Wood-land (acres)	All other (acres)						
Garfield County	3,478	710,042	442,832	10,089	11,448	76,367	7,693	126,148	2,758	23,777	45,778,822	6,850,741	3,710,415	3,610,185
Allison township.....	97	26,573	16,615	458	348	909	60	6,478	115	1,590	1,078,380	137,085	67,225	88,840
Banner township.....	119	25,241	12,808	653	76	4,639	774	5,331	251	709	1,733,270	316,544	154,335	162,012
Blaine township.....	94	23,042	14,994	1,058	709	2,359	119	2,912	9	882	1,259,250	153,350	77,800	113,260
Buffalo township.....	82	22,081	16,374	680	64	1,492	—	3,301	7	703	1,200,000	196,450	102,000	151,425
Enid township.....	188	22,729	15,423	1,101	347	1,159	107	4,788	74	730	2,382,325	468,925	272,340	150,570
Flynn township.....	96	21,464	13,262	540	376	1,063	534	4,255	33	581	1,127,250	146,150	75,800	89,805
Garland township.....	171	20,292	14,317	803	133	2,223	57	1,934	—	825	2,985,400	628,000	389,770	195,980
Grant township.....	106	24,599	13,609	1,066	915	3,027	62	5,309	150	461	1,071,000	105,100	61,225	60,680
Hackberry township.....	105	23,741	15,812	1,025	1,029	1,950	49	3,561	4	281	1,558,825	176,400	101,730	140,735
Hobart township.....	122	25,171	16,973	72	1,045	6,161	82	2,207	—	690	2,329,637	342,577	163,695	167,339
Keowee township.....	108	25,730	15,699	567	70	1,407	47	6,802	15	1,183	1,543,000	243,425	124,250	143,355
Kremlin township.....	118	25,432	17,174	1,012	81	1,898	8	4,496	30	743	1,619,075	259,850	183,050	183,975
Lincoln township.....	112	22,962	15,303	58	327	5,957	—	134	—	583	1,294,490	177,975	97,600	99,750
Logan township.....	129	23,887	17,812	860	367	2,905	493	10,305	11	814	2,272,650	335,900	189,895	228,525
McKinley township.....	109	22,994	15,383	35	20	690	80	6,263	4	539	1,290,070	184,600	100,550	129,460
Marshall township.....	79	19,170	7,160	833	260	608	660	5,920	1,412	2,317	504,780	87,625	27,880	26,860
Noble township.....	112	25,811	17,191	1,083	412	1,173	297	4,285	71	1,097	1,540,500	190,400	100,825	157,565
North Enid township.....	194	23,498	15,710	69	362	3,763	26	371	8	1,189	2,271,250	508,170	285,395	101,166
Olive township.....	71	18,731	9,685	481	285	719	3	7,025	12	321	780,180	129,170	67,075	82,760
Osborn township.....	99	24,106	15,012	994	40	1,992	45	5,325	—	698	1,559,850	168,475	93,650	107,900
Other township.....	116	23,245	15,115	1,005	247	2,317	45	3,952	3	581	1,040,100	210,380	94,150	76,090
Patterson township.....	156	24,810	17,754	187	124	2,884	65	3,254	9	553	1,472,275	188,675	90,400	88,474
Reed township.....	108	24,398	14,280	227	323	2,845	234	6,315	—	524	1,535,200	212,075	125,005	115,888
Sheridan township.....	107	22,796	12,799	1,453	1,024	1,019	550	2,215	2	628	1,541,075	179,250	99,200	141,608
Skeleton township.....	90	20,252	13,130	596	—	3,387	58	2,215	—	524	1,130,950	181,100	97,750	109,210
Sumner township.....	86	22,054	14,327	90	130	2,945	120	3,670	51	731	1,704,800	167,250	78,400	124,325
Union township.....	120	25,131	16,517	869	390	2,272	228	2,628	137	1,160	1,331,600	262,150	145,950	121,900
Washington township.....	125	22,147	13,788	710	165	2,288	2,298	2,250	211	437	1,272,960	135,725	74,335	85,980
Waukomis township.....	139	24,992	17,094	175	110	6,453	25	3,64	100	671	2,348,400	266,900	150,130	164,075
Wood township.....	121	22,563	11,722	444	1,275	663	507	7,200	11	741	892,080	123,675	70,065	57,208
Garvin County	3,610	416,482	214,383	18,739	15,468	39,820	54,839	49,861	4,248	19,134	15,936,521	2,420,177	1,488,084	981,365
Brady township.....	693	78,969	35,688	4,727	3,997	4,669	18,788	8,403	2,209	3,488	2,092,802	375,301	229,435	111,663
Elmore township.....	610	81,563	37,286	4,054	1,836	5,706	14,725	12,935	468	4,534	1,881,887	277,600	164,870	108,872
Lindsay township.....	473	56,867	37,731	875	1,346	5,872	4,590	1,769	221	1,533	2,202,562	347,445	251,585	214,716
Straford township.....	474	54,781	29,045	1,039	1,089	3,128	4,812	12,808	191	2,069	2,230,890	347,815	231,063	138,522
Walker township.....	618	65,952	25,898	5,307	5,425	11,096	10,099	3,671	450	3,936	2,235,115	360,581	208,971	92,655
Whitehead township.....	742	78,359	48,796	2,537	1,175	6,368	4,965	10,285	689	3,574	5,293,775	711,935	397,450	314,537
Grady County	4,890	628,851	380,341	15,179	14,235	71,653	57,288	61,688	3,075	25,472	29,442,436	4,662,755	2,890,762	1,967,383
Alex township.....	148	19,695	11,387	477	893	2,927	548	1,856	162	1,535	841,370	154,325	108,600	64,975
Amber township.....	152	25,589	17,073	82	325	6,625	170	6,625	5	1,142	1,183,320	195,050	65,040	48,270
Bradley township.....	185	20,692	12,622	1,150	444	613	1,876	2,718	59	1,219	1,611,375	179,810	94,950	49,631
Chandler township.....	153	19,680	8,600	1,509	1,016	2,151	2,898	2,209	123	1,784	554,743	100,900	73,775	39,495
Chickasha township.....	399	40,394	24,168	765	153	3,420	426	9,358	48	2,047	3,347,248	647,490	382,946	255,253
Cross township.....	178	22,271	8,925	2,162	1,373	1,787	6,547	374	43	1,060	700,800	130,875	91,225	45,082
Dutton township.....	147	21,306	13,982	1,028	1,945	3,749	86	975	—	471	1,279,186	176,750	102,050	106,287
Harrison township.....	118	17,090	6,552	661	693	385	6,365	115	1,178	1,111	409,395	69,050	49,000	24,983
Hillsboro township.....	181	21,214	13,230	499	358	1,989	2,983	1,658	142	355	861,950	130,500	80,200	40,870
Lacle township.....	109	15,015	10,325	251	233	3,008	429	242	41	486	855,600	83,000	50,940	49,800
Middleberg township.....	166	19,443	9,283	537	551	1,009	2,085	4,036	272	1,070	702,300	112,245	66,490	49,581
Nipples township.....	151	17,340	11,192	455	249	3,848	708	40	70	778	764,830	82,000	40,715	16,750
Pineknah township.....	281	33,526	21,178	1,276	2,109	5,422	1,366	1,366	78	1,329	1,413,680	239,750	181,787	107,100
Pocasset township.....	178	26,924	20,924	136	65	4,021	71	2,175	45	605	1,423,450	209,160	124,150	127,105
Prairie Valley township.....	147	20,935	12,418	136	129	809	1,564	4,803	314	640	1,095,609	174,800	111,150	67,679
Pursley township.....	632	16,337	7,315	163	120	518	7,797	4,981	—	640	338,170	67,000	45,100	21,740
Rush Springs township.....	189	79,457	49,109	714	908	14,866	11,354	81	—	1,438	2,736,655	443,355	280,160	178,753
Shirley township.....	159	19,132	14,370	81	10	955	252	2,784	81	619	1,541,134	252,399	158,825	113,421
Starr township.....	169	20,681	10,794	879	1,523	3,759	2,458	620	30	718	1,541,134	123,878	83,728	50,815
Tabler township.....	162	20,641	11,138	130	434	4,131	276	3,492	127	913	1,016,265	160,700	98,210	85,450
Tuttle township.....	243	34,684	24,960	367	278	1,731	1,347	4,858	57	1,086	2,659,000	376,195	231,870	165,065
Union township.....	200	28,374	21,017	373	196	1,371	1,816	4,368	22	871	1,569,320	192,265	113,790	87,240
Vincent township.....	112	16,200	7,284	1,002	239	435	160	4,901	85	1,044	1,431,305	112,048	77,063	37,182
Waldron township.....	270	30,712	21,273	50	542	707	2,844	3,789	45	1,762	1,457,390	191,800	111,535	84,070
Washington township.....	134	20,401	11,855	315	439	1,327	1,733	2,440	—	1,283	902,440	162,850	107,025	69,000
Grant County	2,787	668,108	435,875	14,374	8,000	67,080	4,822	114,903	1,800	21,754	38,854,359	4,877,423	2,627,490	3,651,988
Alfalfa township.....	87	20,363	12,803	664	190	2,771	288	2,983	23	661	1,156,780	119,975	64,090	84,860
Banner township.....	98	26,744	18,832	1,014	422	1,798	290	2,803	13	702	1,922,485	179,138	110,450	119,985
Berry township.....	76	22,783	10,847	678	1,376	3,079	74	5,						

AGRICULTURE—OKLAHOMA

501

NUMBER OF FARMS, FARM ACREAGE, AND SPECIFIED FARM VALUES, BY COUNTIES AND MINOR CIVIL DIVISIONS: 1930—Continued

COUNTY AND MINOR CIVIL DIVISION	Number of farms April 1, 1930	ALL LAND IN FARMS, APRIL 1, 1930, CLASSIFIED ACCORDING TO USE IN 1929										SPECIFIED FARM VALUES, APRIL 1, 1930			
		All land in farms (acres)	Crop land			Pasture land			Wood-land not used for pasture (acres)	All other (acres)	All other land in farms (acres)	Farm land and buildings (dollars)	All farm buildings (dollars)	Farmers' dwellings (dollars)	Farm implements and machinery (dollars)
			Crops harvested (acres)	Crop failure (acres)	Idle or fallow (acres)	Plow-able (acres)	Wood-land (acres)	All other (acres)							
Greer County	2,455	383,210	218,778	8,096	3,413	33,335	1,516	192,732	621	19,719	17,393,607	2,697,185	1,782,828	1,405,517	
Bloomington township.....	306	44,702	26,384	436	470	15,043		13,193	3	1,263	1,790,110	262,679	173,705	151,530	
Granite township.....	449	67,871	45,638	640	809	9,234	1,266	6,841	92	3,351	4,061,737	581,311	276,993	341,671	
Jester township.....	287	52,291	30,533	174	450	1,770		23,769		2,803	1,599,126	243,220	137,240	130,289	
Mangum township.....	440	48,780	30,533	167	457	1,770		15,326	22	2,499	2,996,754	637,440	475,290	200,967	
Quartz township.....	206	38,391	20,155	260	668	1,577		7,626	1	2,082	2,427,570	290,633	188,605	176,960	
Raney township.....	84	20,015	7,753	54		1,775		11,466	193	357	495,555	77,390	61,945	44,635	
Tilly township.....	410	71,236	40,604	1,052	486	1,969	149	22,777	91	4,678	2,746,680	406,725	249,470	254,210	
Willow township.....	213	30,924	18,586	313	73	1,907		16,890	209	3,286	1,346,075	175,475	119,880	106,255	
Harmon County	1,799	306,988	197,899	2,839	1,005	9,513	590	81,882	394	18,574	13,496,181	2,080,666	1,327,473	1,048,436	
Dryden township.....	310	50,302	32,195	1,088	441	435		13,027	67	2,949	2,131,510	301,360	202,695	167,810	
Francis township.....	163	35,690	16,912	15	105	624		16,930		1,184	1,167,800	209,640	130,150	92,325	
Hollis township.....	391	59,015	42,589	828	108	3,880	42	9,180	23	2,665	4,680,665	617,665	399,180	282,340	
Looney township.....	351	61,939	40,855	762	238	1,993	162	15,681	61	2,247	2,250,440	341,616	220,778	182,382	
Madge township.....	340	58,984	32,847	417	78	924	385	22,105	51	1,177	1,616,771	277,965	183,675	147,045	
Martin township.....	244	41,050	32,001	29	35	1,557	61	4,939	2	2,432	2,300,635	332,400	221,105	176,525	
Harper County	1,204	594,817	247,596	2,787	4,307	31,207	768	289,364	1,374	18,474	13,308,986	2,616,563	1,109,480	1,567,392	
Adams township.....	74	32,207	20,028	125	252	1,748	124	9,254	45	681	1,154,266	208,000	121,850	158,370	
Buffalo township.....	58	27,645	12,143	370	34	371		14,132	5	590	706,000	118,790	83,875	78,500	
Center township.....	72	57,272	15,701	404	290	1,898	272	37,359	5	1,243	885,420	164,300	61,300	98,165	
Doby township.....	91	36,140	12,986		178	200		21,739	105	632	621,600	101,858	53,650	65,450	
Garfield township.....	102	44,788	25,568	608	831	7,182	145	7,815	503	2,136	1,310,073	207,350	119,140	171,800	
George township.....	59	32,115	11,866	7	508	839	5	18,007	15	869	556,585	95,100	39,150	61,920	
Good township.....	124	66,290	31,857	320	661	3,643	76	23,404	179	6,150	1,815,733	219,065	117,070	227,877	
Kiowa township.....	68	43,095	12,900	170	390	5,885	7	22,439	15	1,298	738,135	103,460	59,950	79,830	
Laverne township.....	93	24,963	9,914	90	619	2		13,344	6	994	654,690	153,050	85,000	62,800	
Little township.....	162	72,278	37,841	45	199	1,266		31,390		1,517	1,855,990	300,613	164,700	265,875	
Other township.....	54	44,713	11,190	143	287	3,775	71	28,620	96	531	686,790	78,800	37,640	53,095	
Saline township.....	72	45,820	16,180	20	577	608		29,110		325	778,180	118,500	71,160	108,985	
Spearsmore township.....	75	28,725	11,771	200	100	1,550	5	14,329	260	516	484,950	87,495	35,450	52,250	
Wilson township.....	100	38,766	18,651	285		1,603	1	17,422	155	649	966,790	127,160	72,415	102,735	
Haskell County	2,218	226,183	105,106	8,891	8,491	22,757	46,935	18,782	6,786	13,415	5,189,096	1,002,067	662,193	272,964	
Beaver township.....	251	26,775	13,559	524	703	3,358	4,769	1,871	312	1,679	596,480	86,900	54,225	18,120	
Broken township.....	213	19,328	9,750	121	753	62	4,977	1,934	593	1,138	290,505	59,310	45,313	26,678	
Center township.....	321	34,917	13,559	286	1,318	3,821	7,785	4,175	1,297	2,676	824,475	176,542	118,340	34,099	
Diamond township.....	274	28,062	10,851	567	1,331	3,326	8,025	3,085	493	1,184	592,350	162,820	116,135	32,105	
Liberty township.....	237	22,951	12,992	235	671	564	2,878	3,317	959	1,355	527,950	80,850	60,610	29,550	
Machine township.....	283	30,225	13,611	411	1,103	1,006	6,898	3,963	1,627	1,787	622,980	96,765	63,735	41,795	
Sans Bois township.....	462	43,279	21,255	1,470	2,055	3,411	11,166	11,166	320	1,395	1,228,460	200,955	142,990	67,431	
Taloka township.....	177	20,646	9,529	277	558	8,009	547	217	130	1,379	476,586	87,465	57,845	33,868	
Hughes County	2,993	330,503	143,652	8,532	16,690	17,680	98,127	31,368	3,616	10,843	11,908,659	2,636,446	1,558,878	719,060	
Barnard township.....	221	29,105	10,585	1,081	1,504	3,081	9,446	2,442	262	724	698,465	100,530	67,045	33,060	
Bilby township.....	320	33,594	12,635	1,217	2,890	662	13,493	1,046	177	1,474	901,692	187,455	150,165	54,675	
Calvin township.....	294	36,345	14,414	390	2,702	949	11,585	4,190	357	1,474	826,745	154,550	110,996	32,626	
Dustin township.....	268	32,105	13,719	1,556	1,011	1,145	13,295	631	98	850	594,785	101,450	72,320	46,291	
Jacobs township.....	393	42,805	18,181	719	1,461	5,165	9,558	6,078	134	1,509	2,560,623	365,675	374,988	188,611	
Newburg township.....	321	35,280	16,280	711	2,273	2,251	10,624	462	1,075	1,694	1,062,615	268,365	172,815	97,140	
Stuart township.....	204	28,795	9,706	255	1,499	1,489	14,136	825	243	642	548,628	124,230	86,310	45,090	
Wetumka township.....	484	44,577	23,585	2,127	874	1,081	10,119	5,080	263	1,458	2,339,492	385,481	266,617	96,919	
Yeager township.....	488	47,897	24,547	676	2,376	1,907	5,871	10,629	467	1,424	2,240,615	333,113	213,652	126,173	
Jackson County	2,849	455,047	329,992	6,074	2,507	20,653	7,653	65,401	860	21,907	20,438,018	3,663,132	2,304,657	1,789,945	
Baucum township.....	321	52,475	45,606	351	45	2,145	27	2,678	71	2,149	4,252,830	499,425	302,590	211,111	
Carmel township.....	225	37,802	23,018	405	194	681	280	11,166		2,058	1,557,080	218,900	145,500	82,585	
Duke township.....	302	60,300	43,384	304	262	4,908	276	8,754		2,292	3,041,440	415,625	278,875	290,200	
Eldorado township.....	439	78,622	51,343	1,934	159	1,248	129	20,880	46	2,850	3,041,450	452,245	316,790	200,049	
Elmer township.....	220	34,172	25,030	341	803	1,085	169	4,779	128	1,837	2,256,248	310,262	182,810	168,373	
Headrick township.....	317	50,671	38,888	107	283	2,717	860	4,908	70	2,826	3,137,370	442,536	281,320	225,040	
Martha township.....	436	48,146	38,396	887	129	2,765	1,936	1,662	196	2,292	4,312,800	656,075	437,682	295,080	
Navajo township.....	302	40,534	27,515	1,138	546	2,803	3,951	1,800	244	2,237	2,297,590	328,260	211,025	150,180	
Olustee township.....	287	52,325	36,539	607	46	2,303	25	9,374	10	3,421	2,531,210	349,900	238,155	202,747	
Jefferson County	1,985	475,335	154,080	9,274	7,696	73,937	39,990	195,473	1,358	6,567	11,904,639	1,543,341	996,755	681,749	
Blackburn township.....	184	49,525	15,620	1,173	466	15,490	249	15,933		604	1,525,850	145,475	163,325	70,105	
Bourland township.....	284	43,798	21,628	1,565	765	6,587	681	18,958		1,522	1,397,405	281,025	157,945	111,739	
Brown township.....	118	40,198	3,814	220	942	4,295	5,034	29,767	295	1,107	639,315	111,815	85,610	36,982	
Earl township.....	275	60,510	19,439	257	1,787	8,792	7,013	22,324	91	1,107	1,359,420	369,065	199,875	64,305	
Grayson township.....	274	62,878	21,257	771	722	12,461	1,099	23,613	265	696	1,605,401	163,270	122,040	73,220	
Patterson township.....	235	42,907													

AGRICULTURE—OKLAHOMA

NUMBER OF FARMS, FARM ACREAGE, AND SPECIFIED FARM VALUES, BY COUNTIES AND MINOR CIVIL DIVISIONS: 1930—Continued

COUNTY AND MINOR CIVIL DIVISION	Number of farms April 1, 1930	ALL LAND IN FARMS, APRIL 1, 1930, CLASSIFIED ACCORDING TO USE IN 1929									SPECIFIED FARM VALUES, APRIL 1, 1930			
		All land in farms (acres)	Crop land			Pasture land			Wood-land not used for pasture (acres)	All other land in farms (acres)	Farm land and buildings (dollars)	All farm buildings (dollars)	Farmers' dwellings (dollars)	Farm implements and machinery (dollars)
			Crops harvested (acres)	Crop failure (acres)	Idle or fallow (acres)	Plow-able (acres)	Wood-land (acres)	All other (acres)						
Key County	2,849	606,384	327,699	23,945	14,342	107,805	12,066	91,041	3,942	25,134	41,412,717	8,741,270	3,601,680	2,465,084
Beaver township.....	81	43,562	6,929	1,588	1,297	11,973	586	20,061	401	707	1,207,600	108,400	65,685	39,290
Blackwell township.....	99	18,432	12,411	94	1,164	2,660	40	375	29	1,353	1,789,800	378,950	157,700	149,020
Carlisle township.....	138	27,128	17,017	1,443	698	1,843	380	4,189	243	1,075	1,817,140	221,000	128,715	137,005
Cross township.....	137	20,626	8,761	1,859	1,900	1,497	727	3,762	412	1,019	4,621,500	2,090,585	248,850	120,005
Dale township.....	190	30,009	10,134	1,393	318	6,792	654	4,616	121	991	1,607,950	358,500	225,665	64,705
Kaw township.....	145	51,179	11,414	1,338	711	4,311	2,926	28,113	457	1,909	1,774,910	254,720	154,845	39,265
Kildare township.....	105	22,499	13,838	1,819	486	5,776	102	478	66	844	1,626,650	403,400	247,000	108,525
Longwood township.....	157	28,551	8,789	1,173	395	3,597	2,269	3,128	303	917	943,805	178,550	117,900	30,450
Low township.....	220	38,892	24,980	1,994	403	8,533	76	330	-----	2,676	2,356,600	449,430	267,750	204,850
Miller township.....	141	52,213	25,577	1,913	1,030	19,761	1,080	933	754	505	3,475,130	892,400	171,820	175,954
Newkirk township.....	194	39,941	22,865	1,821	1,434	8,741	673	3,028	129	1,250	2,598,512	594,175	334,800	173,665
Owens township.....	147	32,717	22,471	1,715	1,131	2,690	27	2,786	176	1,751	2,163,300	275,350	150,900	281,285
Renfrew township.....	123	24,363	17,255	879	174	3,103	-----	2,139	-----	813	2,044,400	341,900	185,975	144,240
Rock Falls township.....	240	39,298	26,898	546	344	4,843	190	4,361	162	1,924	3,114,275	474,500	218,450	208,540
Round Grove township.....	119	24,186	16,071	2,606	423	2,462	339	739	241	1,305	1,978,050	385,100	229,700	141,980
Tonkawa township.....	194	38,227	28,504	649	191	3,585	756	2,215	215	2,112	3,549,700	578,350	301,800	279,812
Vernon township.....	170	36,415	21,330	1,546	239	10,138	166	996	80	1,903	1,985,055	288,800	137,280	94,969
Waltham township.....	132	22,829	8,881	1,224	1,339	1,424	807	7,759	43	1,352	1,155,860	206,600	120,255	56,150
Weston township.....	127	24,037	17,524	376	338	3,800	108	1,013	110	768	1,562,840	280,500	139,390	66,384
Kingfisher County	2,444	530,289	317,619	8,804	3,265	56,043	48,907	77,132	2,263	16,266	27,287,538	3,826,579	2,141,759	2,234,849
Altona township.....	60	20,388	9,341	2,355	68	2,294	650	3,427	50	2,203	1,056,950	142,650	75,075	100,852
Banner township.....	109	19,060	10,732	79	30	270	3,596	4,077	28	848	945,760	80,810	45,265	57,635
Center township.....	93	22,422	12,132	214	10	205	6,011	3,214	194	381	1,002,010	126,250	65,279	65,990
Cimarron township.....	106	21,571	13,832	250	376	2,898	1,577	1,065	248	585	1,551,150	248,850	145,050	122,500
Columbia township.....	106	25,949	13,145	75	-----	8,117	2,098	116	175	223	1,216,200	130,850	70,255	79,735
Cooper township.....	94	20,503	13,399	123	303	1,559	85	4,063	90	281	1,034,100	133,840	83,115	86,005
Coronado township.....	64	17,813	8,916	-----	118	1,049	1,906	5,252	10	502	787,900	107,675	55,585	59,560
Downs township.....	115	24,948	13,883	42	145	3,108	2,074	4,676	-----	1,020	1,264,800	142,730	82,200	105,125
Excelsior township.....	157	17,949	9,784	100	19	610	5,509	533	548	846	780,775	88,255	45,725	35,892
Grant township.....	87	22,046	15,605	56	5	3,962	135	1,835	25	423	1,256,450	202,540	106,640	127,535
Harrison township.....	83	33,622	16,816	71	213	1,624	477	3,936	-----	485	1,494,125	167,010	88,750	126,097
Hennessey township.....	156	24,840	15,653	532	175	2,097	3,049	2,444	97	793	1,639,670	232,750	141,625	124,210
Kingfisher township.....	122	20,942	14,220	408	103	2,799	664	2,156	14	578	1,717,770	296,625	181,705	116,855
Lacey township.....	175	33,465	16,610	713	327	1,083	9,759	4,014	-----	959	1,224,550	232,050	145,240	101,515
Logan township.....	81	19,475	10,172	592	244	695	1,012	5,842	237	681	925,440	137,650	69,350	92,878
Lynn township.....	77	19,437	12,490	18	70	1,518	15	4,615	5	738	900,400	92,170	58,630	68,923
Omega township.....	85	20,275	13,456	950	61	4,110	371	726	52	549	1,032,400	110,960	61,900	114,629
Otter township.....	81	21,577	12,980	325	110	1,857	125	5,821	64	315	909,100	120,010	73,450	91,126
Park township.....	63	20,906	13,349	201	157	6,391	160	145	-----	503	1,094,798	139,498	65,500	94,555
Reserve township.....	78	19,722	13,218	618	10	4,913	445	21	70	427	968,150	122,300	60,330	88,817
River township.....	113	26,022	18,117	99	121	2,180	412	4,719	10	403	1,083,600	183,000	117,460	76,815
Sherman township.....	101	25,520	17,174	112	226	1,042	305	5,605	198	858	1,591,000	309,250	142,940	106,443
Skeleton township.....	89	22,315	12,475	229	118	1,406	619	6,650	48	710	1,171,800	131,200	73,300	84,075
Union township.....	149	20,792	10,119	661	256	278	7,513	970	100	895	790,650	152,150	82,000	47,070
Kiowa County	3,532	604,547	379,417	3,071	3,972	60,404	9,841	119,182	1,611	37,049	30,828,186	4,569,615	2,893,980	2,758,235
Cooper township.....	233	45,136	26,529	94	35	2,026	-----	14,768	180	1,504	1,777,150	266,540	159,000	196,625
Dill township.....	643	114,399	79,011	377	192	3,553	716	21,428	713	8,409	6,274,000	888,530	502,040	543,680
Harrison township.....	233	52,514	29,759	576	1,228	5,970	238	12,795	170	1,778	2,338,190	466,575	295,970	248,810
Hobart township.....	598	95,622	67,421	267	974	10,219	1,946	11,176	27	3,002	6,825,525	963,840	608,580	550,166
Marshall township.....	171	38,258	15,250	257	75	4,762	1,412	14,826	179	1,397	1,193,656	169,215	103,475	120,742
Mountain Park twp.....	649	104,331	63,323	766	637	8,981	4,220	22,098	35	4,271	4,484,015	751,555	500,880	392,217
Mountain View twp.....	490	70,753	41,790	504	302	16,505	782	7,884	207	2,909	3,734,445	543,635	338,205	353,700
Otter Creek township.....	525	83,534	56,364	230	329	8,388	537	14,207	100	3,179	4,200,305	560,325	315,830	352,292
Latimer County	1,221	130,372	36,098	3,393	4,902	10,970	39,090	19,823	12,279	14,807	2,087,770	584,867	372,110	164,095
Buffalo township.....	189	18,748	6,019	171	1,243	2,205	5,408	838	2,514	350	243,790	95,525	62,850	40,204
Crawens township.....	162	15,042	4,266	537	433	1,371	4,790	12	690	2,916	310,640	88,725	56,500	26,760
Damon township.....	134	29,210	4,283	1,229	712	501	7,457	12,650	656	1,722	274,716	61,220	38,560	16,092
Degan township.....	114	8,713	3,498	283	288	2,342	1,566	532	170	64	190,850	52,520	35,900	15,280
Garden township.....	254	30,127	7,823	527	767	1,458	1,855	5,202	4,754	7,739	420,180	107,025	55,110	19,897
Red Oak township.....	287	21,672	7,623	205	1,112	1,943	7,012	415	1,668	1,694	515,065	132,870	88,890	35,102
Salonia township.....	111	6,860	2,493	441	347	450	1,002	174	1,829	122	181,921	40,782	34,330	10,760
Le Flore County	4,360	322,604	147,532	7,439	20,350	18,020	67,802	17,904	26,212	17,325	8,331,359	2,067,149	1,388,779	428,163
Bokoshe township.....	292	23,491	9,296	467	1,852	602	6,379	871	1,569	2,065	467,320	135,870	97,010	28,763
Braden township.....	259	17,272	10,391	1,237	255	509	2,035	380	80	1,755	704,117	145,330	94,892	31,960
Cameron township.....	286	20,572	9,928	377	1,012	855	3,133	3,320	517	911	478,715	119,395	87,555	26,528
Heavener township.....	269	20,478	14,278	344	1,247	2,464	833	138	8	1,106	914,055	147,493	94,646	30,771
Houston township.....	335	20,682	10,881											

AGRICULTURE—OKLAHOMA

503

NUMBER OF FARMS, FARM ACREAGE, AND SPECIFIED FARM VALUES, BY COUNTIES AND MINOR CIVIL DIVISIONS: 1930—Continued

COUNTY AND MINOR CIVIL DIVISION	Number of farms April 1, 1930	ALL LAND IN FARMS, APRIL 1, 1930, CLASSIFIED ACCORDING TO USE IN 1929								SPECIFIED FARM VALUES, APRIL 1, 1930				
		All land in farms (acres)	Crop land			Pasture land			Wood-land not used for pasture (acres)	All other land in farms (acres)	Farm land and buildings (dollars)	All farm buildings (dollars)	Farmers' dwellings (dollars)	Farm implements and machinery (dollars)
			Crops harvested (acres)	Crop failure (acres)	Idle or fallow (acres)	Flow-able (acres)	Wood-land (acres)	All other (acres)						
Lincoln County	4,402	550,902	217,795	18,868	25,498	25,593	146,975	78,537	3,783	30,893	20,811,065	4,194,351	2,645,645	1,198,582
Bryan township.....	115	19,098	5,317	185	1,024	289	8,991	869	584	1,968	448,325	119,850	79,070	22,032
Chandler township.....	207	19,062	8,158	406	751	709	6,670	858	383	1,147	1,384,640	326,005	208,547	89,606
Cimarron township.....	240	31,433	13,575	1,158	1,178	774	9,318	3,261	421	1,749	1,216,510	299,566	132,070	65,630
Iowa township.....	207	29,132	12,190	489	773	1,227	9,138	2,471	1,199	1,645	785,050	142,745	84,108	50,612
Kickapoo township.....	174	20,035	9,168	80	214	6,782	315	233	1,792	1,451	630,720	119,700	83,675	35,437
McKinley township.....	163	20,375	8,492	1,075	1,288	365	6,250	1,394	1,091	1,091	715,460	157,500	101,155	51,680
North Choctaw township.....	162	19,889	6,755	764	392	948	5,465	4,036	394	835	813,400	180,950	110,375	38,835
North Creek township.....	138	19,074	8,707	375	98	595	3,643	3,939	165	1,552	664,290	130,800	82,725	47,690
North Fox township.....	196	21,829	8,899	615	738	790	7,217	2,649	41	865	1,264,015	242,400	137,250	71,133
North Keokuk township.....	156	16,937	8,222	614	203	3,431	638	3,104	327	398	748,100	223,500	136,245	35,482
North Seminole township.....	174	21,642	8,453	1,706	1,176	641	5,219	2,067	129	1,651	917,575	143,375	95,100	50,985
North Wichita township.....	163	22,047	6,067	547	2,104	585	6,320	4,140	270	814	549,850	102,950	60,800	28,535
Osgo township.....	238	31,474	11,365	1,232	3,034	1,192	12,191	1,067	115	1,271	697,750	168,080	109,375	60,995
Otos township.....	170	21,694	8,495	654	1,216	632	7,427	2,369	85	816	862,130	148,500	94,419	41,743
Pawnee township.....	204	32,216	13,230	1,065	2,135	1,124	4,813	9,683	479	2,047	1,214,565	227,250	126,785	65,650
Ponca township.....	194	27,405	12,010	157	341	142	4,258	9,373	229	704	887,430	145,970	88,258	50,701
South Choctaw township.....	206	19,199	8,022	530	818	1,207	8,148	615	66	1,100	1,005,700	221,670	124,185	43,670
South Creek township.....	155	18,117	8,075	137	893	768	4,250	2,471	207	1,037	610,000	134,625	79,465	36,592
South Fox township.....	168	19,600	7,492	1,183	1,098	282	5,528	1,848	70	1,429	827,250	173,200	108,775	48,842
South Keokuk township.....	142	17,355	6,127	1,159	1,082	872	6,432	844	88	1,011	527,460	102,405	51,325	30,780
South Seminole township.....	151	21,221	8,613	578	2,063	131	342	7,327	243	2,195	697,840	160,950	111,030	41,255
South Wichita township.....	173	22,668	9,218	75	80	740	4,554	5,279	95	1,822	651,000	161,915	96,265	33,410
Tohee township.....	155	19,039	6,126	1,601	418	720	4,751	4,136	304	921	711,460	134,450	95,200	32,113
Union township.....	157	18,978	6,335	1,173	1,405	305	8,888	1,122	114	131	702,350	221,130	131,950	43,755
Wellston township.....	185	20,385	7,624	1,260	969	334	7,233	1,267	372	1,396	1,148,075	135,445	80,865	51,080
Logan County	2,833	408,338	186,485	8,343	16,464	54,492	66,230	53,943	4,640	18,739	10,034,635	3,559,475	2,107,275	1,139,045
Antelope township.....	179	23,163	12,363	161	1,598	1,762	923	4,548	482	1,326	1,089,755	211,990	134,185	50,525
Bear Creek township.....	142	20,342	6,771	1,367	1,290	5,325	4,088	1,165	66	270	1,034,265	168,885	123,100	44,470
Cedar township.....	111	19,710	10,993	281	1,334	1,818	949	4,345	133	637	1,000,895	145,179	92,429	68,006
Crescent township.....	163	19,324	10,102	371	1,492	654	5,310	505	50	840	1,073,685	180,750	112,385	41,352
Guthrie township.....	247	18,217	9,239	252	1,965	412	5,222	277	18	1,212	1,573,116	493,775	273,208	84,848
Iowa township.....	120	17,301	5,241	303	1,202	3,522	4,766	528	754	985	577,775	99,545	59,545	24,610
Iron Mound township.....	159	11,344	11,200	813	639	286	2,815	4,919	47	695	1,243,590	200,950	127,730	82,875
Lawrie township.....	101	19,200	10,449	327	219	279	5,958	1,755	45	898	891,530	161,900	94,975	61,850
Le Bron township.....	159	19,264	8,898	74	56	6,696	1,561	1,317	10	941	827,100	141,630	83,130	52,325
Marshall township.....	92	20,690	12,680	439	174	1,859	457	4,486	15	503	1,164,406	127,550	84,485	85,865
Mulhall township.....	118	21,811	11,010	76	52	353	735	8,622	283	690	827,624	182,170	100,150	61,885
North Cimarron twp.....	118	10,754	4,178	477	1,235	291	3,896	1,190	128	361	386,140	75,625	56,105	17,203
Oak View township.....	120	19,151	9,092	232	1,413	725	270	6,537	160	722	799,350	149,305	76,425	75,685
Orlando township.....	124	24,296	11,154	387	1,840	2,313	867	6,358	278	1,121	764,123	176,800	91,625	61,780
Rosa Hill township.....	122	19,499	8,624	130	712	5,305	2,030	983	476	829	673,250	138,500	85,430	42,845
Seward township.....	167	22,860	11,058	778	151	234	6,550	2,768	349	436	1,187,750	277,860	133,620	58,135
South Cimarron twp.....	151	18,052	5,716	768	836	7,487	1,440	614	255	937	851,704	169,456	96,392	16,530
Spring Creek township.....	95	17,799	10,392	106	50	5,718	306	78	49	1,100	1,034,600	151,850	85,460	100,060
Springer township.....	141	19,293	5,276	370	529	3,998	7,437	468	415	860	585,265	122,180	75,750	25,070
Springvale township.....	93	14,524	4,204	219	843	2,595	4,412	514	340	1,397	370,050	74,100	49,780	26,945
Woodland township.....	126	21,113	7,069	434	814	2,924	4,738	2,968	297	1,869	756,650	176,270	81,300	46,645
Love County	1,626	224,329	80,471	3,469	14,206	10,339	59,604	37,514	2,593	16,132	5,338,675	923,995	583,367	349,778
Burney township.....	744	79,808	32,597	1,805	5,861	2,367	26,693	8,870	1,303	3,312	1,699,390	261,970	179,432	118,923
Hickory township.....	418	63,869	19,411	484	2,830	3,476	20,796	9,738	635	6,509	1,302,755	224,340	145,635	68,605
Washington township.....	464	80,652	28,463	1,180	5,497	4,496	12,145	21,906	654	6,311	2,367,530	437,565	263,280	162,250
McClain County	3,014	325,015	204,481	7,971	3,787	27,330	30,930	31,850	2,715	12,651	14,058,322	2,938,810	1,468,965	922,617
Byars township.....	331	32,213	16,537	658	253	2,033	5,440	3,140	950	936	1,118,080	208,185	135,595	69,785
Colbert township.....	435	43,556	23,748	3,024	845	291	6,437	5,209	197	3,805	1,135,000	204,823	144,730	108,470
Goldshy township.....	321	38,393	24,079	505	180	5,677	4,198	1,650	350	1,714	2,027,200	295,395	179,465	110,856
Hopping township.....	252	27,885	15,339	176	7	800	1,071	6,367	26	1,090	1,226,835	242,180	122,570	81,835
Johnson township.....	220	26,467	18,252	233	200	1,947	4,811	660	100	364	1,523,170	190,530	110,925	83,982
Munroe township.....	181	19,203	13,404	501	139	1,674	3,710	2,164	390	361	760,810	153,000	90,745	72,545
Perry township.....	235	26,647	18,686	586	517	2,139	802	3,527	42	348	1,809,485	337,450	193,000	112,715
Turnbull township.....	399	40,161	26,741	1,133	894	3,329	640	4,788	398	2,248	1,439,220	199,365	133,630	87,445
Vactor township.....	342	32,100	20,316	1,116	645	552	6,746	1,031	48	1,712	1,286,922	203,965	134,360	78,079
Wayne township.....	298	36,304	24,379	39	117	8,898	315	1,314	205	1,107	1,756,960	291,895	204,845	117,103
McCurain County	4,921	253,395	136,181	2,903	11,762	6,089	43,615	8,343	29,539	19,990	7,376,624	1,725,263	1,216,618	464,039
Eagle twp. (twp. 2).....	543	32,122	17,445	187	1,198	1,034	7,311	1,296	2,420	1,231	771,975	303,655	226,220	68,584
Fowler township.....	114	8,679	2,903	165	1,113	74	185	417	393	3,429	125,355	36,555	19,620	3,307
Frisco twp. (twp. 3).....	1,264	67,537	37,377	814	3,464	2,216	10,605							

AGRICULTURE—OKLAHOMA

NUMBER OF FARMS, FARM ACREAGE, AND SPECIFIED FARM VALUES, BY COUNTIES AND MINOR CIVIL DIVISIONS: 1930—Continued

COUNTY AND MINOR CIVIL DIVISION	Number of farms April 1, 1930	ALL LAND IN FARMS, APRIL 1, 1930, CLASSIFIED ACCORDING TO USE IN 1929									SPECIFIED FARM VALUES, APRIL 1, 1930			
		All land in farms (acres)	Crop land			Pasture land			Wood-land not used for pasture (acres)	All other land in farms (acres)	Farm land and buildings (dollars)	All farm buildings (dollars)	Farmers' dwellings (dollars)	Farm implements and machinery (dollars)
			Crops harvested (acres)	Crop failure (acres)	Idle or fallow (acres)	Plow-able (acres)	Wood-land (acres)	All other (acres)						
Major County	2,093	561,015	221,379	5,265	10,710	43,732	62,434	186,595	15,794	16,096	18,190,021	2,882,604	1,678,826	1,758,248
Bishop township.....	97	39,936	7,475	493	121	1,116	10,734	19,979	18	18	521,450	101,250	75,300	45,000
Cimarron township.....	206	47,801	22,085	664	1,088	2,388	12,238	6,466	700	1,572	1,783,360	292,470	174,310	152,902
Cleo township.....	107	28,924	12,064	268	411	2,909	398	12,304	170	400	1,051,160	164,725	93,755	101,710
Crowell township.....	186	68,720	25,010	184	323	3,881	760	35,869	798	1,895	1,952,800	331,350	169,465	220,415
Dane township.....	184	40,468	11,548	750	860	1,659	1,165	22,987	495	1,109	718,954	140,980	89,625	61,422
Deep Creek township.....	253	46,870	28,900	846	1,327	4,425	1,976	7,481	155	1,760	2,566,800	397,550	231,400	294,037
Fairview township.....	189	42,766	26,675	161	2,529	7,235	63	4,710	300	1,153	2,547,640	364,685	205,875	248,905
Jones township.....	144	79,963	20,523	174	629	2,438	138	47,740	550	2,771	1,437,306	214,854	121,450	191,560
Meno township.....	175	35,297	22,412	96	960	2,076	1,698	7,028	52	1,005	2,181,205	262,000	137,475	172,872
Quinlan township.....	81	26,333	5,722	443	887	1,130	11,011	2,466	4,112	562	578,524	87,180	44,575	39,590
Sheridan township.....	149	43,764	13,168	190	434	5,293	10,461	13,222	1,056	1,056	882,010	161,400	116,330	65,033
Stone township.....	136	27,451	10,214	20	818	3,168	2,270	1,950	8,157	854	665,002	125,095	84,641	39,935
Van township.....	186	32,722	15,088	1,056	323	1,004	9,612	4,393	305	941	1,303,150	208,465	134,625	124,847
Marshall County	1,346	197,111	77,821	3,012	11,554	9,708	25,565	49,592	3,582	16,346	4,628,545	718,268	482,073	246,701
Holford township.....	327	48,983	12,110	578	3,540	3,067	11,675	6,513	1,995	8,605	905,899	105,828	73,098	32,175
Odell township.....	300	38,748	16,824	417	1,675	1,496	7,612	6,847	713	2,924	910,767	139,660	91,615	33,132
Tallalero township.....	319	54,739	24,332	499	3,510	1,555	1,369	19,838	400	3,326	1,318,775	236,165	168,840	86,065
Willis township.....	400	54,641	24,555	1,558	2,823	3,041	4,369	16,324	474	1,491	1,493,104	236,315	148,520	95,329
Mayer County	2,541	285,377	129,763	11,837	20,887	30,246	30,507	34,165	9,873	18,109	10,127,612	2,191,505	1,250,665	539,834
Adair township.....	273	41,804	20,266	1,359	3,219	6,607	2,032	4,822	377	3,122	1,148,225	270,885	151,605	76,985
Bryan township.....	336	26,222	11,646	1,074	2,168	1,238	5,003	1,552	1,659	1,862	935,725	218,545	133,780	63,579
Center township.....	240	26,154	12,778	1,578	2,869	2,490	1,888	3,204	119	1,228	1,151,105	214,265	129,760	63,370
Choteau township.....	208	28,366	14,809	1,251	2,725	3,755	1,679	3,085	122	940	1,071,930	244,575	151,350	61,728
Hogan township.....	287	38,777	18,671	1,913	2,172	4,907	2,086	4,577	569	3,882	1,426,647	397,910	176,460	55,781
Mazie township.....	170	25,430	10,426	558	1,828	2,372	1,926	7,085	180	1,055	700,750	123,300	74,705	38,380
Murphy township.....	196	14,897	5,077	491	646	688	2,471	679	3,779	1,096	408,540	81,210	51,180	20,913
Rider township.....	284	41,759	16,535	2,594	3,507	3,903	5,160	7,243	613	2,204	1,282,355	234,780	132,950	63,453
River township.....	342	27,536	14,276	318	1,243	3,014	4,992	7,233	1,440	1,518	1,380,280	273,800	170,355	73,367
Salina township.....	205	14,432	5,269	701	508	1,282	3,270	1,185	1,015	1,202	532,055	132,235	78,690	32,278
Murray County	1,018	165,258	52,322	3,902	7,148	12,679	16,318	64,608	523	4,558	4,738,021	817,852	542,458	209,650
Allen township.....	169	40,849	9,488	364	1,064	1,021	1,089	26,342	225	1,256	973,165	115,395	75,100	44,129
Coyle township.....	191	20,594	11,045	597	3,375	3,345	3,864	544	85	739	1,031,486	168,897	106,175	34,965
Leeper township.....	218	25,537	9,874	511	2,532	3,004	4,582	3,650	186	1,198	875,602	225,545	157,470	57,680
Lowrance township.....	155	22,990	6,459	1,274	1,179	2,123	3,009	8,551	395	395	601,103	136,710	95,148	17,015
Morgan township.....	114	20,347	6,510	605	1,418	706	5,810	5,220	4	74	549,020	62,495	39,435	21,115
Mosley township.....	167	18,412	5,600	354	582	2,334	40	8,900	626	626	394,080	72,550	43,080	23,295
Turner township.....	104	16,829	3,346	197	228	146	924	11,601	23	270	311,586	37,200	20,050	11,516
Muskogee County	4,487	387,929	234,262	13,228	14,199	32,197	37,701	32,858	4,298	19,166	16,196,444	3,393,631	2,140,101	817,115
Agency township.....	546	31,833	22,638	510	781	2,410	1,446	1,931	333	1,814	1,944,715	406,035	258,450	90,719
Brewer township.....	290	26,539	14,413	1,232	1,849	1,098	3,651	2,976	369	971	983,035	191,425	128,100	55,800
Brown township.....	186	23,364	14,064	1,393	516	5,681	10	139	551	551	680,050	283,812	185,930	38,191
Darling township.....	372	42,222	21,860	1,686	2,918	2,892	4,267	4,732	417	3,248	1,144,715	271,616	155,075	59,980
Harris township.....	317	18,451	10,263	255	896	1,049	2,506	1,016	10	1,520	1,364,435	407,275	254,600	90,812
McLain township.....	205	22,200	12,131	721	351	2,062	5,318	997	143	477	675,165	84,835	46,565	36,514
Martin township.....	393	35,753	23,399	500	850	3,901	3,810	1,217	448	1,828	1,111,860	190,175	124,221	31,314
Moore township.....	500	42,898	29,311	2,221	1,207	3,592	1,513	2,812	98	2,144	1,898,850	369,105	238,980	110,751
Nash township.....	281	23,905	13,716	1,259	1,582	893	3,324	479	1,183	1,460	1,326,030	205,110	121,825	57,577
Orle township.....	333	36,452	19,276	436	606	1,103	3,864	9,541	328	1,298	1,591,575	295,205	168,970	90,945
Porter township.....	62	1,365	1,105	7	65	50	40	40	98	98	309,300	164,320	91,500	12,370
Porum township.....	252	21,361	12,388	6	950	602	3,850	1,429	409	1,727	571,075	113,433	76,825	26,682
Sutton township.....	326	26,947	16,964	1,660	885	4,065	3,305	1,704	78	1,066	857,500	174,280	122,220	46,830
Vann township.....	414	35,599	22,674	1,140	773	2,799	3,837	2,945	476	955	1,429,039	238,065	166,890	64,628
Noble County	2,101	473,812	202,344	29,331	18,343	67,883	15,334	114,061	7,017	19,559	18,206,580	2,923,825	1,637,583	1,260,186
Auburn township.....	120	24,045	9,862	2,941	1,062	216	1,008	7,273	349	1,339	1,098,290	136,000	81,150	56,069
Autry township.....	138	25,968	8,813	2,016	949	746	2,730	8,313	1,227	1,174	825,000	142,775	87,275	58,060
Black Bear township.....	110	25,556	12,495	358	608	3,080	148	7,065	207	1,345	1,094,100	222,050	103,700	95,320
Bressie township.....	96	32,971	16,344	1,328	693	4,984	1,082	6,922	157	1,421	1,475,345	147,425	76,285	72,322
Buffalo township.....	63	14,479	7,461	1,664	788	810	7	2,773	7	1,306	604,705	67,400	40,000	34,570
Bunch Creek township.....	107	24,712	16,577	1,455	598	2,513	2,984	102	513	1,144,490	168,455	97,600	70,625	
Carson township.....	105	25,283	7,917	3,225	1,429	5,317	1,216	5,293	490	456	964,872	100,010	55,325	53,362
Glenrose township.....	99	21,342	10,877	2,238	1,011	221	3	4,870	3	1,122	932,250	206,200	102,900	76,740
Lowe township.....	115	22,218	10,477	936	1,227	2,284	194	5,868	91	1,141	782,675	134,175	75,055	57,522
Missouri township.....	37	26,677	2,765	708	101	11,370	141	10,990	33	563	646,962	30,505	22,200	17,116
Noble township.....	134	24,117	11,671	582	1,264	2,822	1,726	5,303	351	818	937,815	175,350	99,600	45,942
Okdale township.....	103	23,447	11,945	1,030	1,363	1,939	270	5,140	135	1,625	937,800			

AGRICULTURE—OKLAHOMA

NUMBER OF FARMS, FARM ACREAGE, AND SPECIFIED FARM VALUES, BY COUNTIES AND MINOR CIVIL DIVISIONS: 1930—Continued

COUNTY AND MINOR CIVIL DIVISION	Number of farms April 1, 1930	ALL LAND IN FARMS, APRIL 1, 1930, CLASSIFIED ACCORDING TO USE IN 1929								SPECIFIED FARM VALUES, APRIL 1, 1930				
		All land in farms (acres)	Crop land			Pasture land			Wood-land not used for pasture (acres)	All other land in farms (acres)	Farm land and buildings (dollars)	All farm buildings (dollars)	Farmers' dwellings (dollars)	Farm implements and machinery (dollars)
			Crops harvested (acres)	Crop failure (acres)	Idle or fallow (acres)	Plow-able (acres)	Wood-land (acres)	All other (acres)						
Nowata County	1,523	268,534	95,697	8,061	21,700	24,834	11,323	88,356	3,215	12,350	6,988,950	1,328,160	751,740	460,177
Alluwe township.....	138	17,007	5,635	1,015	3,404	404	2,382	2,639	148	1,380	615,793	80,560	40,315	50,287
Armstrong township.....	250	48,410	13,153	1,455	4,170	4,486	2,847	17,138	1,014	4,144	1,143,845	204,030	122,300	71,823
Hickory township.....	351	41,125	19,906	1,523	3,513	6,293	2,640	4,217	721	2,312	1,463,640	341,330	178,770	81,833
Lenapah township.....	156	38,736	10,297	1,001	3,525	2,778	932	18,541	319	1,345	875,607	161,230	93,080	48,390
Nowata township.....	270	36,323	12,238	1,380	3,795	4,592	1,216	11,089	297	1,716	935,625	219,375	133,835	61,065
Snow Creek township.....	178	44,903	16,745	955	2,933	4,765	626	17,634	331	913	1,050,470	158,320	84,395	91,934
Watova township.....	171	40,024	17,723	732	351	1,616	680	18,098	153	742	937,880	169,315	100,345	54,905
Okfuskee County	3,544	318,964	168,013	6,838	5,646	11,307	77,987	27,372	3,930	16,061	12,090,583	2,329,732	1,606,748	697,803
Bearden township.....	254	22,460	11,750	809	871	270	4,484	3,342	57	877	880,925	131,910	90,550	49,015
Castle township.....	210	19,000	10,870	141	250	111	2,773	3,046	149	1,720	691,280	108,800	74,075	39,852
Creek township.....	371	36,819	17,878	689	1,073	179	7,434	6,872	1,294	1,490	1,127,750	152,360	104,304	46,645
Hickory Ridge township.....	214	18,310	9,163	1,069	222	484	6,598	189	300	945	593,230	155,045	79,715	39,873
Lester township.....	120	13,515	6,130	32	130	38	3,321	3,713	55	106	243,670	29,860	18,325	18,375
Lincoln township.....	156	15,579	8,152	359	245	530	1,946	2,756	198	1,433	528,290	82,872	58,255	27,355
Morse township.....	208	21,803	10,018	279	92	726	6,310	2,459	153	896	868,360	173,922	112,534	45,087
Muskogee township.....	601	46,342	27,494	116	626	3,146	9,833	1,178	290	2,700	2,376,910	623,000	432,590	164,657
Okfuskee township.....	377	37,459	18,012	631	924	3,993	11,381	1,178	667	703	1,285,353	209,580	143,693	82,398
Paden township.....	605	53,417	31,170	537	383	656	14,360	1,669	213	4,429	2,104,785	448,185	310,825	119,683
Weslota township.....	302	32,160	16,536	1,146	840	1,174	9,527	831	644	1,462	1,324,990	214,658	143,265	64,061
Oklahoma County	3,111	346,184	147,348	7,805	19,581	35,307	80,837	32,234	3,302	19,730	28,754,345	5,322,638	3,270,091	1,975,040
Boone township.....	139	18,597	8,983	200	1,918	2,586	2,356	1,599	95	960	1,607,060	285,855	141,435	74,025
Britton township.....	149	10,802	8,043	406	849	6,414	242	173	50	625	1,096,275	253,115	155,986	52,940
Cass township.....	55	6,755	1,730	424	1,041	2,684	678	171	63	64	328,850	66,425	49,260	10,830
Choctaw township.....	214	16,381	4,637	154	522	201	7,656	1,224	133	1,834	1,176,895	444,007	297,715	50,985
Council Grove township.....	277	15,132	8,273	458	1,095	1,322	1,108	1,832	299	742	4,054,350	733,306	429,400	100,404
Crutcho township.....	229	17,616	8,628	224	534	2,638	392	4,395	30	865	2,387,390	632,695	392,375	90,990
Deer Fork township.....	113	19,835	5,507	667	752	1,734	9,456	642	321	776	646,690	127,935	46,355	26,215
Deep Creek township.....	104	21,868	13,050	92	201	2,834	112	4,567	50	932	1,279,250	180,375	81,659	41,425
Dewey township.....	153	21,366	6,868	480	911	609	10,671	442	35	1,290	849,890	145,400	96,920	41,775
Edmond township.....	193	21,791	10,743	392	905	335	2,351	6,154	116	795	1,438,525	305,476	250,600	96,646
Elk township.....	226	19,005	9,369	385	808	1,443	3,445	1,367	394	1,753	1,396,900	249,545	163,710	82,687
Grealey township.....	169	7,304	3,906	189	331	1,643	457	1,342	5	431	667,325	101,625	245,400	82,218
Hartwell township.....	102	19,808	7,985	287	948	1,416	8,279	1,158	115	630	1,601,045	293,328	157,855	62,637
Lincoln township.....	127	20,677	4,252	951	2,392	455	9,673	450	531	1,943	493,845	88,555	50,210	18,937
Luther township.....	170	18,906	7,229	1,138	754	946	6,390	589	722	1,138	1,114,430	195,850	121,500	48,703
Mustang township.....	146	22,228	14,094	367	1,486	3,271	599	1,598	77	736	2,736,000	363,590	187,195	115,090
Oklahoma township.....	60	4,661	2,315	100	479	837	405	209	13	339	2,116,000	293,020	147,015	47,030
Pottawatomie township.....	125	17,491	3,039	206	3,087	1,412	8,950	473	10	314	606,425	73,950	39,070	15,933
Spring Creek township.....	63	20,668	10,474	392	1,027	1,191	1,304	5,272	-----	933	1,490,650	198,790	105,960	110,295
Springer township.....	172	10,273	8,173	263	553	1,296	6,332	673	283	1,700	961,910	187,885	113,730	85,325
Okmulgee County	3,388	307,711	144,785	5,980	9,069	43,011	46,565	40,618	4,061	13,632	16,259,360	1,994,878	1,817,624	520,118
Bald Hill township.....	264	26,574	15,444	217	624	6,641	522	1,402	80	1,644	767,330	135,495	72,765	51,980
Beggs township.....	274	25,768	15,025	129	83	8,566	930	319	110	516	1,336,080	234,570	140,235	53,576
Bryan township.....	123	25,991	8,658	149	359	3,202	1,338	11,399	300	486	614,065	97,725	68,975	28,751
Hamilton township.....	314	20,235	10,770	387	1,629	1,959	3,518	1,004	229	832	1,112,970	245,885	177,235	74,607
Henry township.....	421	26,503	11,377	433	1,217	1,284	7,010	3,444	86	1,652	1,010,047	230,385	179,835	41,971
Morris township.....	180	21,232	13,298	32	198	4,717	965	1,494	-----	328	699,460	113,725	78,925	36,976
Natura township.....	181	15,865	7,610	210	637	1,295	3,767	941	108	1,097	549,180	82,558	48,849	30,358
Pasco township.....	512	46,818	19,199	904	1,608	475	10,219	10,201	753	3,459	1,495,440	158,145	97,590	43,894
Schuler township.....	549	56,409	22,369	2,059	1,739	12,207	9,599	5,469	1,393	1,393	1,183,720	140,653	102,390	104,845
Seyers township.....	395	23,733	12,929	1,187	723	1,518	3,916	1,244	675	1,647	1,487,262	404,910	322,433	77,812
Tiger township.....	175	18,583	8,110	253	152	957	4,787	3,681	127	316	413,805	60,700	38,745	30,747
Osage County	2,354	1,032,848	156,638	18,011	23,820	74,956	192,116	593,523	14,219	30,557	23,767,645	5,321,269	3,258,979	1,060,339
Bigheart township.....	176	53,398	7,147	771	2,633	2,068	19,973	18,163	497	2,146	937,600	216,265	121,755	38,625
Big Hill township.....	400	307,821	45,820	2,322	3,719	5,203	22,430	119,696	1,650	7,381	6,274,610	1,096,804	630,995	237,997
Black Dog township.....	377	95,595	19,602	2,251	4,716	6,269	15,158	12,412	2,036	6,749	2,959,580	559,120	341,515	147,425
Caney township.....	138	89,190	8,309	3,657	3,618	4,636	7,910	43,491	5,901	2,587	1,453,650	358,810	208,775	78,400
Fairfax township.....	173	73,251	15,437	1,263	1,331	21,933	14,886	13,689	2,015	2,727	1,469,010	461,590	214,820	55,516
Forker township.....	179	215,621	20,912	2,415	1,065	5,798	3,958	180,364	182	927	4,006,772	474,850	258,364	149,485
Hominy township.....	389	381,797	18,292	2,322	3,390	18,449	41,851	41,114	779	4,400	2,691,365	691,065	462,390	104,845
Strike Axe township.....	459	202,250	22,119	2,960	3,752	9,032	65,950	93,614	1,159	3,640	4,565,655	1,536,735	1,000,365	248,343
Ottawa County	1,811	280,555	99,995	7,403	22,119	39,635	90,794	8,789	10,558	11,537	9,438,955	2,150,725	1,122,735	599,130
Afton township.....	262	37,468	22,962	1,632	2,708	6,265	732	958	142	1,069	1,285,670	253,075	137,165	65,605
Council House township.....	333	37,920	13,890	1,809	3,182	3,057	7,532	933	6,722	2,394	1,151,185	287,485	145,960	68,473
Narcissa township.....	217	34,607	16,088	1,611	3,863	6,345	1,866	2,189						

NUMBER OF FARMS, FARM ACREAGE, AND SPECIFIED FARM VALUES, BY COUNTIES AND MINOR CIVIL DIVISIONS: 1930--Continued

COUNTY AND MINOR CIVIL DIVISION	Number of farms April 1, 1930	ALL LAND IN FARMS, APRIL 1, 1930, CLASSIFIED ACCORDING TO USE IN 1929								SPECIFIED FARM VALUES, APRIL 1, 1930				
		All land in farms (acres)	Crop land			Pasture land			Wood-land not used for pasture (acres)	All other land in farms (acres)	Farm land and buildings (dollars)	All farm buildings (dollars)	Farmers' dwellings (dollars)	Farm implements and machinery (dollars)
			Crops harvested (acres)	Crop failure (acres)	Idle or fallow (acres)	Plow-able (acres)	Wood-land (acres)	All other (acres)						
Pawnee County--Continued.														
House Creek township.....	99	16,527	4,703	138	631	572	7,242	2,373	79	789	291,850	70,505	40,375	14,962
Jordan Valley township.....	161	17,383	5,197	511	1,102	1,426	3,970	4,301	148	728	636,050	195,380	134,760	47,445
Lagoon township.....	152	22,165	6,213	979	2,096	1,114	3,757	6,049	528	1,429	473,990	104,355	68,545	39,959
Liberty township.....	141	20,263	5,966	315	1,187	4,478	2,298	4,866	81	986	505,760	115,825	89,745	31,965
McElroy township.....	104	18,260	4,091	724	1,187	680	5,636	4,170	528	1,262	418,060	127,330	75,570	25,435
Otoc township.....	114	29,857	7,390	706	1,152	10,443	1,908	4,543	1,815	1,898	883,562	106,720	61,605	17,960
Pawnee township.....	182	29,051	8,984	1,204	2,245	829	1,848	12,597	461	883	960,180	243,070	135,225	54,600
Skedee township.....	160	28,776	10,613	1,429	1,017	2,401	2,343	9,849	246	878	1,020,712	178,578	93,340	61,870
Valley township.....	152	27,848	7,383	1,239	2,207	1,308	5,249	9,163	141	1,158	612,040	122,700	67,160	41,475
Payne County.....	2,986	393,216	146,897	12,365	26,445	50,549	59,681	70,766	4,573	21,920	16,080,708	3,339,064	2,099,537	848,129
Cherokee township.....	109	20,042	6,231	334	1,562	8,342	2,512	458	441	132	756,188	97,200	64,450	43,875
Cimarron township.....	192	25,304	9,352	1,026	1,281	3,269	6,429	2,725	102	1,178	739,950	197,650	125,665	39,563
Clarkson township.....	111	20,601	6,951	504	875	6,996	4,488	4,845	760	1,389	632,450	120,725	64,900	47,605
Clayton township.....	171	23,050	9,154	795	1,313	6,758	2,228	1,343	218	1,241	1,118,255	177,780	115,070	45,001
Clear Creek township.....	113	22,013	5,052	502	1,452	2,458	651	8,161	284	3,363	700,950	107,350	60,725	26,370
Eagle township.....	184	21,767	8,204	166	1,397	753	7,282	3,777	-----	188	621,545	119,055	79,565	16,142
Eden township.....	106	19,211	6,942	692	1,683	6,435	592	728	134	2,005	487,480	77,440	54,190	31,840
Elm Grove township.....	148	21,376	8,621	621	1,862	4,504	2,964	1,489	27	1,288	878,700	216,075	110,735	60,590
Hence township.....	121	19,846	7,087	1,388	1,653	1,873	841	5,601	562	841	111,240	111,915	64,230	25,925
Henry township.....	154	21,524	7,965	1,067	1,583	3,272	789	5,408	102	1,338	891,025	171,925	94,395	55,090
Indian township.....	179	18,278	8,353	448	617	750	6,370	964	22	754	817,200	141,935	87,265	41,690
Mound township.....	169	18,436	7,022	367	1,169	1,312	4,496	3,064	313	693	955,425	207,310	149,420	33,804
Paradise township.....	201	30,758	11,234	1,328	1,046	2,170	9,860	3,283	466	1,371	983,750	158,300	94,120	57,166
Pawnee township.....	147	21,985	8,880	369	977	628	306	9,294	18	1,513	599,640	89,600	44,475	31,275
Perkins township.....	195	20,832	10,677	684	1,547	930	3,631	2,155	154	1,074	1,289,000	227,900	146,700	68,720
Rose township.....	156	21,108	8,021	575	2,238	1,972	1,696	5,131	130	1,345	641,170	169,690	104,825	42,645
Stillwater township.....	226	22,997	8,056	676	2,111	3,511	1,896	5,109	672	966	1,877,818	504,124	307,122	77,865
Union township.....	246	24,168	9,095	841	2,076	886	2,680	7,201	178	1,241	1,530,922	443,080	381,725	76,008
Pittsburg County.....	3,716	444,771	143,209	10,286	37,654	28,710	138,235	51,818	10,384	24,535	9,592,203	2,378,583	1,434,629	539,332
Alderson township.....	347	26,253	6,380	875	2,782	1,088	10,807	3,429	243	599	846,482	304,761	204,722	62,636
Bucklucksy township.....	1,089	146,772	50,813	2,745	11,633	12,431	47,872	10,500	3,746	6,032	3,338,082	822,698	453,605	166,686
Canadian township.....	428	52,738	17,908	1,440	4,890	2,655	14,596	8,830	622	1,999	646,671	150,955	102,450	60,609
Dow township.....	630	42,288	10,951	1,527	4,858	2,601	16,158	2,401	897	2,895	1,068,576	362,919	228,560	49,475
Kiowa township.....	542	73,206	28,477	1,399	5,930	5,105	16,083	9,819	471	5,024	1,647,881	335,065	202,913	78,955
Quinton township.....	377	51,707	15,615	385	2,042	2,559	12,670	12,505	981	6,650	973,611	217,815	142,845	53,452
Savanna township.....	151	18,559	6,397	556	1,357	757	7,633	491	1,331	35	452,785	109,825	57,501	44,528
Ti township.....	252	33,246	7,270	359	4,366	1,514	12,516	3,843	1,983	1,401	418,835	74,545	41,832	33,200
Pontotoc County.....	2,671	324,881	121,287	6,153	12,321	25,048	78,067	63,338	5,249	13,472	9,699,180	2,031,345	1,349,508	550,502
Allen township.....	265	40,336	10,899	1,104	1,559	1,495	21,066	1,722	926	1,565	877,775	152,025	103,580	41,516
Chickasaw township.....	546	55,471	22,824	780	2,108	5,352	13,029	8,227	614	2,537	2,557,050	670,730	437,710	143,437
Fitzhugh township.....	377	66,419	21,152	1,294	1,726	5,974	4,828	29,197	296	2,752	1,508,877	294,245	192,455	87,610
Francis township.....	183	18,697	6,845	189	950	1,265	6,890	1,051	546	861	521,515	140,480	102,270	40,053
Maxwell township.....	316	31,971	13,960	659	836	1,173	11,120	1,878	392	1,148	865,990	138,135	96,660	56,285
Midland township.....	431	47,721	18,332	1,354	3,813	3,532	11,443	5,284	970	2,622	1,553,555	312,020	205,763	68,531
Stonewall township.....	553	64,266	27,225	773	1,329	4,980	10,491	15,977	1,505	1,986	1,754,393	323,710	211,070	95,070
Pottawatomie County.....	3,760	389,935	156,174	15,549	30,424	32,956	69,752	41,623	7,604	25,853	17,631,245	3,761,882	2,395,140	1,059,043
Avoca township.....	275	39,874	11,356	395	2,689	2,423	6,927	5,729	413	1,962	876,150	241,125	169,935	85,115
Bales township.....	498	50,361	24,024	1,856	1,924	3,068	10,462	4,249	1,568	3,162	3,373,213	521,785	317,280	193,268
Brinton township.....	347	45,017	12,439	1,554	2,860	4,033	13,404	5,716	1,395	3,016	1,438,430	380,070	230,560	78,085
Burnett township.....	287	42,366	11,553	2,074	1,093	2,183	16,406	4,192	776	4,199	914,774	234,775	144,415	48,749
Davis township.....	452	38,704	18,844	1,668	1,397	5,022	7,487	1,678	757	2,453	2,869,890	592,960	377,185	129,887
Dent township.....	289	29,911	16,455	1,977	999	1,115	4,589	2,100	645	1,597	1,760,600	309,585	178,668	114,112
Earlsboro township.....	139	15,745	8,200	1,210	291	1,158	5,776	1,402	190	558	378,010	105,550	71,925	17,415
Eason township.....	450	51,795	22,763	985	1,390	6,836	11,006	6,070	567	2,178	1,451,720	310,340	192,957	86,120
Forest township.....	247	22,422	7,653	546	2,365	967	5,914	2,519	493	2,025	879,870	248,205	163,470	69,037
Moore township.....	183	21,707	6,199	1,402	2,251	1,216	4,456	4,438	771	974	460,950	132,220	92,340	40,217
Rock Creek township.....	404	24,966	15,345	924	679	2,588	2,244	1,686	176	1,524	2,601,708	581,642	306,050	161,366
St. Louis township.....	189	16,107	4,343	960	2,672	2,139	2,081	1,844	463	1,605	425,930	123,025	82,565	27,732
Pushmataha County.....	1,783	199,838	55,934	3,238	12,346	6,086	82,037	13,947	11,198	13,052	2,839,006	602,678	388,719	165,758
Antlers township.....	503	58,686	17,256	545	4,412	2,612	21,312	5,079	3,302	4,168	749,837	186,055	122,777	54,406
Finley township.....	237	23,200	6,373	46	882	437	12,462	366	1,590	844	314,621	57,470	32,345	20,518
Kiamichi township.....	341	48,634	11,697	274	3,037	2,403	21,355	540	3,305	3,473	490,711	99,918	62,053	30,343
Kosoma township.....	234	39,549	6,871	372	1,267	1,474	14,827	3,565	432	1,441	404,982	88,720	52,685	30,480
Tuskahoma township.....	468	41,769	13,627	1,891	2,748	1,420	12,081	4,397	2,569	3,126	577,955	170,415	118,859	34,034
Roger Mills County.....	2,355	654,845	235,127	8,959	6,850	77,087	4,736	304,614	3,405	13,377	13,275,033	2,056,706	1,238,716	1,274,496
Bar X township.....	118	26,976	12,960	145										

AGRICULTURE—OKLAHOMA

507

NUMBER OF FARMS, FARM ACREAGE, AND SPECIFIED FARM VALUES, BY COUNTIES AND MINOR CIVIL DIVISIONS: 1930—Continued

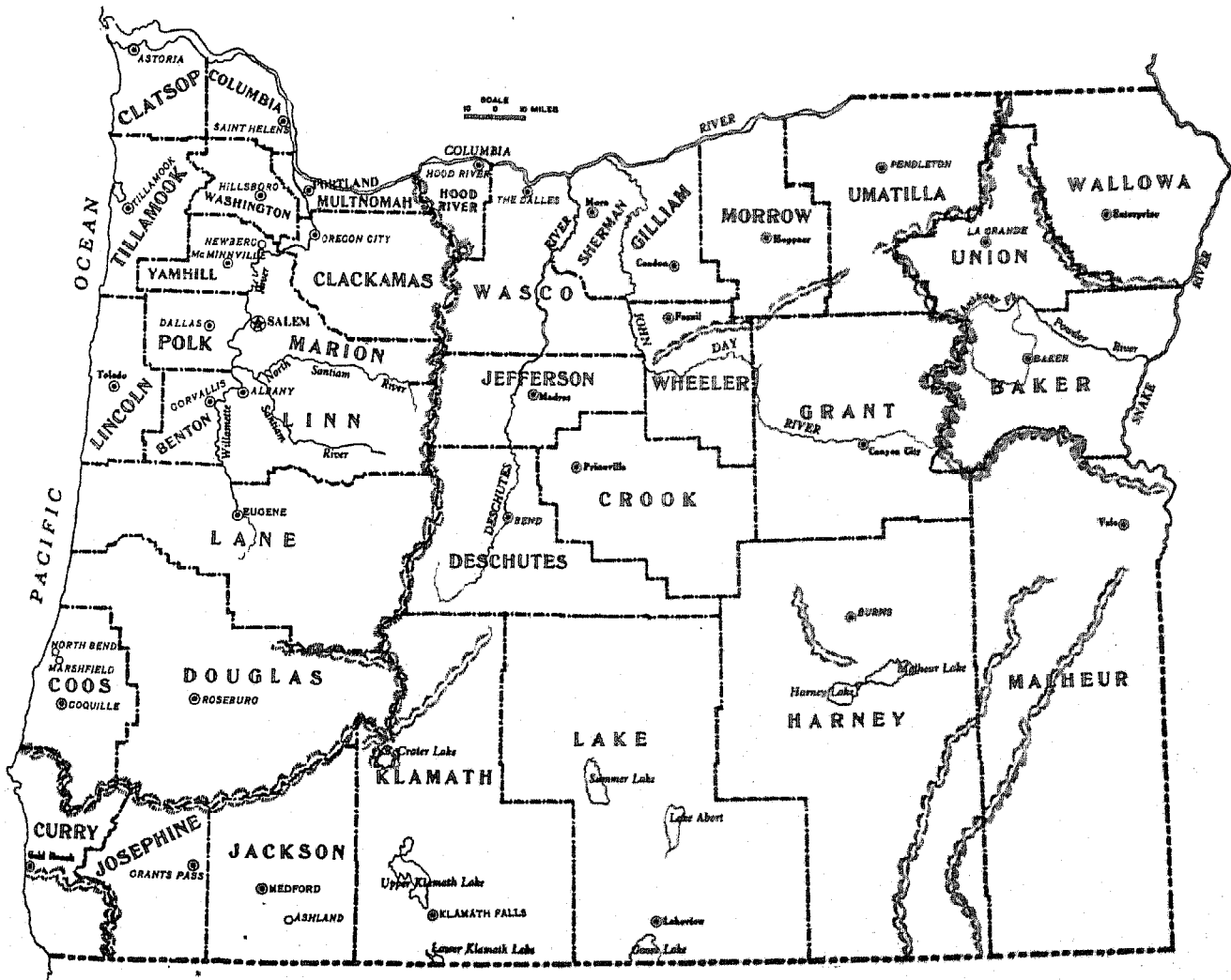
COUNTY AND MINOR CIVIL DIVISION	Number of farms April 1, 1930	ALL LAND IN FARMS, APRIL 1, 1930, CLASSIFIED ACCORDING TO USE IN 1929									SPECIFIED FARM VALUES, APRIL 1, 1930			
		All land in farms (acres)	Crop land			Pasture land			Wood-land not used for pasture (acres)	All other land in farms (acres)	Farm land and buildings (dollars)	All farm buildings (dollars)	Farmers' dwellings (dollars)	Farm implements and machinery (dollars)
			Crops harvested (acres)	Crop failure (acres)	Idle or fallow (acres)	Flowable (acres)	Wood-land (acres)	All other (acres)						
Rogers County	2,154	318,639	115,953	10,958	24,008	36,782	48,352	81,893	6,768	14,084	10,574,908	2,342,739	1,427,631	557,835
Catoosa twp. (twp. 6).....	210	30,091	12,079	969	667	8,096	4,308	2,636	313	1,083	1,067,533	128,290	79,720	28,930
Chelsea twp. (twp. 1).....	320	35,388	13,306	772	4,282	3,320	8,399	5,434	708	2,187	1,166,301	262,310	250,473	70,831
Collinsville twp. (twp. 7).....	129	25,776	7,644	927	1,389	2,597	2,506	9,382	417	814	843,435	118,293	79,455	35,000
Foyil twp. (twp. 2).....	208	27,805	11,141	932	2,991	1,450	4,795	4,248	602	1,546	826,180	198,000	118,835	39,965
Inola twp. (twp. 5).....	205	30,225	15,061	216	3,177	1,835	680	7,722	307	1,027	1,148,829	310,286	198,696	98,501
Oawala twp. (twp. 3).....	276	36,359	14,029	898	1,999	4,667	9,514	3,321	376	1,585	1,162,615	270,750	187,890	60,030
Oologah twp. (twp. 8).....	170	29,693	11,017	1,987	2,090	3,204	2,461	5,908	763	2,323	882,290	167,355	109,405	64,194
Talala twp. (twp. 9).....	111	27,511	8,532	778	1,827	2,376	2,296	10,102	1,118	482	726,770	166,390	82,830	34,625
Verdigris twp. (twp. 4).....	525	73,791	23,144	3,479	5,614	9,297	14,393	12,849	1,958	3,057	2,753,115	623,260	340,295	125,750
Seminole County	2,800	256,290	113,417	9,260	12,987	17,855	74,884	10,295	4,567	13,045	10,244,580	1,812,873	1,280,485	676,842
Brown township.....	393	33,400	12,340	1,009	3,044	2,129	9,655	985	1,426	2,454	2,023,350	269,405	167,045	108,845
Econtucka township.....	541	55,462	28,703	3,127	1,408	4,422	10,189	3,068	552	3,013	2,265,060	438,755	300,042	172,573
Konawa township.....	503	43,383	20,633	634	2,617	3,754	11,074	2,384	276	2,617	1,280,215	225,140	239,325	114,902
Lincoln township.....	284	27,287	11,711	1,274	1,368	925	8,060	1,456	964	1,527	1,141,640	186,443	168,858	70,739
Miller township.....	339	26,716	11,878	1,205	1,109	1,831	7,839	908	251	1,635	1,223,490	165,910	117,900	69,214
Red Mound township.....	449	43,222	19,007	1,121	1,155	1,244	18,083	809	674	1,119	1,170,480	211,125	149,345	85,068
Wolf township.....	291	28,180	9,145	890	2,285	3,550	16,064	535	430	1,280	1,134,375	246,095	167,970	60,308
Sequoyah County	2,789	207,812	87,455	9,643	19,313	14,853	32,894	9,928	14,698	19,178	5,440,341	1,219,284	846,153	233,212
Akins township.....	111	11,567	3,413	625	1,958	552	2,928	299	1,297	295	161,880	49,700	33,375	10,235
Blackgun township.....	83	12,770	3,007	421	672	1,090	1,956	429	4,822	873	156,285	32,390	17,430	16,855
Brent township.....	87	6,890	2,762	121	634	1,007	624	438	290	964	126,190	26,325	18,815	8,347
Campbell township.....	176	14,550	7,258	673	316	566	4,689	52	763	293	388,982	71,106	48,250	12,204
Gans township.....	87	7,387	1,847	295	1,747	876	883	449	650	640	91,673	20,022	13,911	4,681
Hanson township.....	157	12,115	4,560	698	927	1,010	1,710	1,610	458	1,172	242,059	79,245	58,865	16,201
Long township.....	249	17,556	7,066	278	1,291	503	937	1,687	1,386	4,408	260,980	95,515	73,570	16,765
McKey township.....	238	18,987	8,172	782	1,374	1,677	1,665	1,526	327	3,564	360,454	94,984	61,048	20,887
Marble township.....	102	6,038	2,406	135	488	118	920	100	440	1,371	128,671	40,323	30,020	5,227
Muldrow township.....	148	10,059	4,087	74	1,948	1,262	1,817	254	467	210	265,120	102,345	73,977	9,848
Paw Paw township.....	376	17,638	11,369	1,395	711	1,146	943	698	32	1,324	1,304,595	213,280	142,355	44,000
Prices Chapel township.....	156	12,574	4,201	534	2,273	852	2,102	665	1,044	963	231,305	71,210	42,120	14,096
Redland township.....	143	11,917	5,280	1,024	1,429	353	2,204	308	250	1,069	282,012	38,970	30,685	9,548
Rocky Mountain twp.....	56	5,225	1,726	282	394	350	2,285	100	30,960	5,560	4,565	1,436
Roland township.....	157	11,293	4,748	68	888	895	3,002	564	483	945	322,860	80,440	41,140	14,482
Sadie township.....	184	10,018	5,983	1,502	547	775	942	33	236	489,450	89,200	64,400	11,965
Sallisaw township.....	69	5,322	1,951	256	570	1,325	428	206	293	291	153,490	42,690	25,970	2,109
Vian township.....	190	15,930	7,599	510	1,446	656	2,769	543	1,341	912	444,845	86,755	64,000	19,280
Stephens County	2,922	439,799	183,605	12,783	10,396	34,784	84,974	86,791	1,158	18,538	13,296,801	2,221,744	1,451,997	766,327
Brown township.....	264	37,880	16,235	1,078	730	3,773	3,032	12,280	159	673	1,032,730	138,265	95,170	44,063
Hope township.....	322	50,494	16,007	2,336	2,149	2,627	24,708	1,438	347	882	811,480	134,075	91,060	52,215
King township.....	355	48,314	21,387	1,275	1,592	2,999	10,130	9,394	62	1,535	1,708,285	297,260	189,245	97,310
Loco township.....	204	52,715	10,621	1,626	1,744	6,807	18,173	12,171	193	1,468	1,042,755	136,210	100,200	50,850
McPherson township.....	353	48,582	25,476	1,750	514	7,398	4,750	3,937	97	739	1,697,715	338,625	212,925	123,833
Parks township.....	244	47,176	12,713	711	481	3,806	14,965	13,719	60	751	896,410	166,283	101,030	48,545
Richland township.....	358	48,700	25,781	1,102	823	2,614	4,843	10,378	55	2,799	2,093,275	326,700	233,140	140,033
Rock Creek township.....	312	45,369	21,639	1,055	354	2,491	3,136	14,298	33	2,963	1,588,521	263,155	155,627	96,740
Wall township.....	520	60,569	33,746	1,800	2,904	1,969	11,297	7,366	240	2,147	2,434,730	382,771	253,170	115,128
Texas County	2,020	1,151,424	604,785	18,945	52,007	232,396	689	216,889	187	25,376	33,304,482	5,549,829	2,220,870	4,200,878
Advance township.....	89	48,948	31,908	1,278	2,382	11,002	1,284	1,054	1,483,900	194,650	121,050	319,275
Camp Keltner township.....	93	67,275	41,559	1,119	4,191	11,337	158	4,378	4,333	1,069,845	206,593	99,660	213,124
Carthage township.....	74	47,805	28,118	310	1,190	9,137	8,471	1,535	1,459,520	127,700	60,800	193,035
Dague township.....	74	38,491	29,918	360	2,633	4,306	896	418	1,534,190	151,750	77,530	191,170
Bubank township.....	34	43,533	10,674	233	993	4,817	20,421	94	301	1,143,490	87,200	45,300	97,300
Friendship township.....	38	31,091	19,300	705	1,158	4,983	165	3,943	837	1,074,540	162,830	85,650	154,990
Frisco township.....	09	45,024	13,257	310	1,084	6,789	23,285	59	688,650	59,590	32,530	78,990
Goodwell township.....	83	49,003	26,028	718	2,747	8,223	9,765	1,122	1,795,180	166,728	109,290	214,315
Grand Valley township.....	84	55,365	16,715	137	957	36,406	347	3	890	1,293,350	171,700	119,550	108,515
Guymon township.....	123	60,847	30,931	721	1,613	4,460	16	28,649	476	1,727,795	209,115	120,300	190,660
Hackberry township.....	97	55,311	17,532	24	938	7,414	27,693	1,835	1,628,165	145,075	78,329	113,060
Hardesty township.....	97	36,173	12,794	240	1,433	21,690	351	1,441	1,028,165	135,075	72,550	87,800
Hooker township.....	207	87,817	67,905	995	3,582	11,990	90	1,814	1,441	3,841,540	470,150	268,760	655,682
Nabisco township.....	103	43,612	33,164	160	4,719	5,151	30	1,441	1,945,500	207,850	127,200	237,200
Ordina township.....	09	45,065	21,872	1,177	2,064	3,860	16,511	241	1,193,685	187,900	100,400	141,045
Pearson View township.....	148	55,418	43,357	1,580	1,782	7,287	20	432	960	2,431,820	277,490	168,525	274,282
Rango township.....	147	50,431	19,254	40	4,690	7,300	17,777	1,261	1,068,330	177,025	81,150	100,371
Red Point township.....	46	25,781	14,650	424	1,722	6,500	1,143	1,338	693,700	74,345	37,860	90,474
Sledgeville township.....	57</													

NUMBER OF FARMS, FARM ACREAGE, AND SPECIFIED FARM VALUES, BY COUNTIES AND MINOR CIVIL DIVISIONS: 1930—Continued

COUNTY AND MINOR CIVIL DIVISION	Number of farms April 1, 1930	ALL LAND IN FARMS, APRIL 1, 1930, CLASSIFIED ACCORDING TO USE IN 1929										SPECIFIED FARM VALUES, APRIL 1, 1930			
		All land in farms (acres)	Crop land				Pasture land			Wood-land not used for pasture (acres)	All other land in farms (acres)	Farm land and buildings (dollars)	All farm buildings (dollars)	Farmers' dwellings (dollars)	Farm implements and machinery (dollars)
			Crops harvested (acres)	Crop failure (acres)	Idle or fallow (acres)	Plow-able (acres)	Wood-land (acres)	All other (acres)							
Tulsa County	2,489	231,705	105,499	9,978	18,464	37,079	27,028	18,817	4,347	10,492	26,622,180	4,253,996	2,478,688	908,886	
Bixby township	303	27,991	15,975	985	2,721	3,948	2,431	671	1,265	895	2,373,710	301,110	182,620	65,880	
Bolea township	246	20,338	12,642	547	1,012	4,805	294	74	22	852	1,877,480	399,455	250,025	55,355	
Collinsville township	194	7,673	3,207	525	732	1,201	894	846	12	256	882,185	98,050	64,025	25,460	
Dawson township	212	18,012	6,565	980	1,512	4,478	1,621	1,342	266	1,248	2,888,775	469,905	229,570	79,490	
Fry township	202	19,025	9,178	1,079	2,063	1,635	1,929	2,511	390	850	2,907,440	453,175	200,750	90,790	
Glenpool township	201	20,540	10,088	194	793	3,985	682	14	75	1,701	754,385	111,040	76,265	47,750	
Jenks township	132	8,799	4,506	310	378	1,661	1,596	477	83	190	780,270	78,720	33,375	40,505	
Lynn Lane township	319	30,235	14,251	1,132	3,012	4,695	1,107	4,858	183	1,627	7,288,940	1,168,360	628,560	222,890	
Owasso township	213	23,142	8,373	1,744	3,538	3,679	8,432	2,627	1,156	918	1,829,700	341,995	195,675	53,677	
Red Fork township	240	19,552	5,796	1,255	1,117	646	8,432	882	602	622	2,182,015	340,660	230,633	61,196	
Skiatook township	141	14,984	6,208	730	795	5,103	630	747	113	659	835,110	211,091	134,585	52,776	
Wekiwa township	79	11,918	2,862	139	295	1,547	5,975	767	21	312	1,334,870	133,410	87,455	72,937	
Willow Springs township	97	9,496	5,848	419	496	906	960	320	239	302	1,080,850	147,025	85,300	37,300	
Wagoner County	3,154	289,491	163,549	13,684	10,291	31,017	23,500	31,122	3,702	12,626	11,248,005	1,705,325	1,065,050	496,438	
Adams Creek township	258	32,180	12,822	357	1,427	5,270	123	15,499	460	916	1,368,345	139,715	85,212	42,444	
Blue Mound township	415	35,501	18,534	2,264	1,023	5,270	2,232	2,993	277	2,911	1,377,624	270,015	182,770	61,308	
Cherokee township	49	5,294	1,965	98	307	584	663	337	480	750	317,600	33,245	20,810	6,830	
Coal Creek township	209	23,490	12,435	1,100	983	1,274	1,348	4,311	173	1,890	813,350	117,185	68,120	35,490	
Coweta township	68	4,694	3,190	86	72	863	175	110	20	399	209,050	37,070	25,600	12,664	
Creek township	270	41,834	20,491	2,782	2,098	8,965	6,105	400	353	670	1,118,915	191,360	130,900	54,658	
Gatesville township	423	27,069	19,921	2,413	527	1,759	936	448	54	1,011	1,845,580	194,889	122,875	107,572	
Lone Star township	177	21,241	13,208	87	803	5,295	663	182	198	501	1,869,300	143,400	72,550	33,035	
Porter township	395	28,749	19,039	1,798	420	2,916	2,823	1,119	1,600	275	1,057,518	148,043	72,809	51,456	
Shahan township	201	16,474	11,117	421	263	988	1,119	3,009	809	407	685,235	104,073	64,515	17,497	
Shannon township	202	21,226	9,991	409	1,005	2,507	406	2,295	499	286	741,413	126,625	98,020	23,013	
Stone Bluff township	139	11,771	5,902	677	963	406	480	611	182	686	741,413	126,625	98,020	23,013	
Tulahassee township	348	20,088	14,883	1,132	490	480	1,624	611	182	686	741,413	126,625	98,020	23,013	
Washington County	1,107	196,766	44,553	10,188	19,318	21,250	13,922	77,920	2,181	8,414	5,642,931	1,387,113	740,370	311,132	
Jackson township	228	28,022	6,906	1,302	1,578	3,925	1,400	11,563	233	1,035	1,292,875	421,850	230,807	100,525	
Jefferson township	424	78,507	19,028	5,705	6,298	12,502	5,468	24,696	1,212	3,628	1,990,165	483,960	255,120	124,010	
Madison township	455	90,237	15,619	3,191	10,442	4,823	6,994	41,691	726	3,751	2,359,891	461,303	248,353	85,997	
Washita County	4,506	611,634	417,104	4,528	2,203	49,307	6,497	118,052	1,944	13,999	35,032,405	5,282,801	3,202,074	3,265,865	
Besse township	378	68,237	44,053	236	150	2,630	1,096	18,441	619	1,102	3,546,855	610,680	351,378	408,595	
Cordell township	483	62,613	42,749	496	71	6,260	2,081	9,567	30	1,259	3,000,755	601,550	353,585	329,805	
Elk township	571	101,925	76,046	819	208	8,675	136	13,650	53	2,340	6,537,950	964,619	607,119	562,673	
Oakdale township	877	62,804	39,668	350	280	4,464	1,203	14,614	590	1,629	3,673,635	562,825	369,220	297,887	
Rainey township	478	68,310	48,722	515	461	2,973	383	13,899	21	1,336	4,026,334	571,794	337,054	337,624	
Seger township	545	77,195	53,283	251	208	7,252	471	13,356	202	2,172	4,063,220	534,207	336,622	437,624	
Texas township	147	23,549	12,068	1,356	308	5,961	51	2,590	30	1,149	842,442	150,597	84,676	73,615	
Union township	823	103,349	68,447	1,622	477	6,329	884	24,163	288	2,599	6,389,904	986,395	596,120	384,618	
Union township	204	43,562	32,068	343	42	4,733	192	5,766	105	313	2,261,310	300,134	166,300	284,025	
Woods County	2,030	739,633	301,904	4,539	25,962	54,927	2,897	322,005	1,286	36,303	25,198,018	3,528,211	1,943,929	2,614,690	
Alva township	165	45,684	25,871	494	555	3,221	30	14,646	5	862	2,552,400	369,002	207,300	292,380	
Avard township	50	17,563	8,129	170	50	5,571	271	7,035	-----	1,608	588,325	81,250	45,100	75,750	
Belle township	136	23,302	16,246	27	168	6,453	62	23,102	62	346	1,244,120	209,250	133,335	120,890	
Cedar township	59	32,423	8,014	125	429	551	-----	23,102	20	91	487,900	62,550	34,925	47,345	
Driftwood township	126	36,967	25,768	564	4,134	1,553	30	3,439	17	802	2,757,350	276,400	141,800	254,525	
Ragle township	91	22,203	10,427	189	1,587	1,569	234	7,197	31	969	607,235	95,405	50,675	63,680	
Elberta township	79	22,206	7,449	419	168	2,239	791	10,559	65	516	498,585	84,126	48,475	33,036	
Fritzel township	114	39,163	20,102	35	2,443	1,643	57	13,818	82	983	1,701,058	222,200	101,075	161,465	
Galena township	98	38,621	10,397	425	1,756	1,681	763	22,012	175	1,412	835,580	162,040	96,877	62,155	
Green Valley township	71	21,855	10,052	235	558	3,203	27	6,467	56	1,197	723,000	106,595	41,265	58,990	
Hopeton township	70	21,961	12,071	70	141	8,139	-----	1,000	10	530	1,000,560	113,260	63,250	84,995	
Jefferson township	88	37,842	12,717	125	780	1,598	-----	18,821	55	3,776	792,235	106,300	59,195	90,195	
Liberty township	90	24,560	16,904	155	45	398	-----	6,133	-----	865	1,626,280	188,000	119,300	165,540	
McKinley township	149	45,723	17,210	140	672	2,125	107	24,439	9	1,021	1,051,460	181,525	110,675	108,225	
O'Bryan township	39	23,427	4,643	350	1,195	1,727	221	11,797	240	3,254	873,770	54,680	26,675	39,815	
Patterson township	115	85,017	16,895	800	3,747	3,314	10	56,034	191	4,526	1,218,505	159,114	80,882	118,200	
Penn township	130	67,650	20,332	153	1,352	3,989	202	40,569	66	987	1,506,905	256,540	160,690	158,170	
Spring township	79	26,416	17,344	70	1,894	6,184	-----	580	-----	474	1,815,540	195,870	95,750	155,300	
Valley township	79	22,084	17,550	13	1,507	2,391	-----	261	12	350	2,067,750	274,976	126,500	252,375	
Walnut Grove township	58	22,089	6,908	215	1,315	1,810	216	10,934	231	480	531,920	115,075	70,940	42,670	
Waynoka township	41	12,733	1,794	81	251	91	9	10,365	1	231	240,500	65,290	43,595	55,500	
Whitehorse township	56	19,948	7,802	140	883	162	-----	10,937	10	314	412,050	89,575	53,500	79,745	
Yellowstone township	47	30,956	7,309	44	671	295	-----	21,898	10	729	419,060	62,250	26,550	53,690	
Woodward County	1,784	722,063	232,147	6,494	10,331	91,134	28,014	303,560	2,875	27,608	15,570,488	2,580,525	1,376,793	1,729,609	
Cedarvale township	91														

OREGON

COUNTIES, PRINCIPAL CITIES, RIVERS, AND MOUNTAINS



AGRICULTURE—OREGON

NUMBER OF FARMS, FARM ACREAGE, AND SPECIFIED FARM VALUES, BY COUNTIES AND MINOR CIVIL DIVISIONS: 1930

COUNTY AND MINOR CIVIL DIVISION	Number of farms April 1, 1930	ALL LAND IN FARMS, APRIL 1, 1930, CLASSIFIED ACCORDING TO USE IN 1929								SPECIFIED FARM VALUES, APRIL 1, 1930				
		All land in farms (acres)	Crop land			Pasture land			Wood-land not used for pasture (acres)	All other land in farms (acres)	Farm land and buildings (dollars)	All farm buildings (dollars)	Farmers' dwellings (dollars)	Farm implements and machinery (dollars)
			Crops harvested (acres)	Crop failure (acres)	Idle or fallow (acres)	Flowable (acres)	Wood-land (acres)	All other (acres)						
THE STATE	55,158	18,548,878	2,908,394	111,451	1,154,744	818,808	2,619,478	7,942,543	502,787	494,598	630,827,927	128,881,093	72,927,906	42,586,751
Baker County	1,383	672,806	111,144	1,961	8,955	32,914	66,048	419,564	5,420	26,870	16,214,053	2,987,474	1,871,084	1,084,884
Alder precinct	30	23,501	2,322	48	509	5,759	152	10,937	435	3,260	229,400	50,680	29,615	14,507
Audrey precinct	9	11,225	1,672		181		1,780	7,506		86	127,500	16,250	7,700	12,065
Baker precinct 1	6	302	200	5	22	44		15		16	43,805	10,100	5,950	4,300
Baker precinct 4	6	75	52					26		15	23,900	11,000	9,900	700
Baker precinct 5	20	1,601	481	11	110	720		28		253	159,400	90,500	31,100	9,090
Baker Country precinct	157	125,198	18,171	51	2,506	3,590	28,344	70,270	240	1,226	2,151,437	331,085	177,545	107,780
Bed Rock precinct	46	29,316	6,849	60	108	551		21,168		590	947,980	161,300	86,150	61,661
Big Creek precinct	28	19,840	2,628	84	293	191	1,200	14,677	320	347	325,660	55,950	33,900	19,925
Bridgeport precinct	16	21,836	2,335	10	45	145	3,817	15,456		25	187,000	26,800	14,750	18,154
Connor Creek precinct	16	10,242	1,079		106			9,153		10	165,700	30,800	12,800	14,250
Depot precinct	29	2,532	785	87	146	235	80	1,231	80	28	217,500	52,900	35,400	12,660
Durkee precinct	44	33,058	3,109	398	334	11,147	210	15,342	20	2,498	410,839	71,300	47,250	29,380
Eagle Valley precinct 1	44	49,460	5,482		3	51	3,280	35,855	10	1,776	1,382,943	271,385	158,055	98,190
Eagle Valley precinct 2	42	2,650	908			170	13	573		1,986	280,200	86,850	62,010	21,299
Haines precinct	97	26,729	12,657	249	857	2,412	1,215	18,352	460	527	1,497,338	224,716	118,000	118,805
Hareford precinct	31	36,684	3,487	300	132	342	120	32,075		228	437,000	43,090	24,400	27,725
Harrington precinct	35	22,620	2,434	177	346	1,764	170	12,029		5,698	195,800	23,200	15,630	19,500
Iron Dyke precinct	23	6,744	263	45	32	167		5,490	80	937	76,215	19,050	12,910	5,210
Lookout precinct	12	10,387	232		69	121	449	9,484		2	55,575	13,770	8,500	7,590
McEwen precinct	30	15,476	4,061	50	20	644	7,615	2,208	680	138	385,560	79,600	36,415	36,150
Pine precinct 1	128	28,133	6,356	54	313	1,520	2,179	17,038	265	408	1,173,620	282,069	171,225	68,869
Pine precinct 2	108	10,210	3,533	4		39	2,219	3,947	150	318	801,245	218,440	125,990	66,321
Ponahontas precinct	71	37,825	4,382	87	290	914	1,933	29,535	500	211	877,265	161,800	110,375	61,125
Robinette precinct	8	1,564	110		63	20		1,301		70	32,000	8,450	4,565	2,575
Rock Creek precinct	102	22,782	11,690		623	1,095	3,010	4,718	1,000	646	2,053,166	372,080	175,084	128,715
Rye Valley precinct	12	7,760	979		37	290		6,186	240	28	152,400	16,760	9,375	14,500
South Baker precinct	5	1,187	190		120	45		832			34,800	14,400	7,900	1,350
Sparta precinct	28	9,832	856	90	782	350		2,506		25	65,145	15,850	11,140	9,487
Sumpter precinct	6	2,597	294		703		2,071	153		9	46,010	8,900	3,150	2,400
Unity precinct	45	59,477	6,917	27	161	30	2,888	48,931	120	403	621,080	84,670	41,500	44,890
Virtue precinct	3	3,640	157		10	35		3,376		22	27,720	5,100	1,800	1,000
Weatherby precinct	17	9,466	370		5	98	320	8,630		43	101,000	32,430	19,400	9,225
Wingville precinct	48	15,015	5,135	154	858	418	571	6,854	622	303	745,950	85,950	59,700	40,588
All other minor civil divs. (5)†	5	2,922	926	60	100	7	1,050	699		20	52,900	3,550	1,600	5,220
Benton County	1,840	222,253	53,262	861	7,943	32,700	32,325	27,300	12,474	6,089	13,068,565	3,182,055	1,758,912	886,274
Alpine precinct	70	12,511	2,098	21	450	2,721	4,290	2,671	123	167	619,093	131,035	77,470	45,835
Alea precinct	114	16,519	2,605	43	488	1,076	7,336	1,729	413	622	682,480	158,200	91,050	41,445
Bellfountain precinct	69	14,944	1,839	3	321	3,288	6,278	1,645	1,283	290	605,770	118,135	61,900	28,169
Blodgett precinct	41	10,543	1,479	19	414	604	5,280	2,121	306	320	310,150	68,500	35,675	22,800
Corvallis precinct 14	9	110	72		12	14			6	6	77,700	30,210	23,550	3,500
Fairmont precinct	150	10,061	5,271	58	390	1,056	2,180	753		353	1,387,200	404,625	230,850	92,865
Hoskins precinct	31	7,127	742		151	570	4,059	1,051	190	190	160,160	36,625	23,165	9,595
Independence precinct	65	9,459	3,139	18	533	1,600	3,014	368	535	237	581,910	153,100	86,400	41,140
Kings Valley precinct	37	11,444	1,845	22	259	2,287	3,696	3,038	703	94	313,620	58,050	30,070	19,235
Monroe precinct	133	18,519	7,434	132	566	2,452	5,126	2,779	306	724	1,483,238	296,312	150,432	109,973
North Corvallis precinct	121	14,864	4,513	23	692	1,953	4,725	1,510	1,076	472	1,286,661	366,198	196,900	68,714
Philomath precinct	14	143	73	10	3			43		14	38,400	21,850	15,300	880
Plymouth precinct	67	9,366	2,511	150	798	725	3,102	1,695	50	335	730,950	188,050	110,900	42,340
Soap Creek precinct	75	17,254	5,273	38	357	2,064	6,841	752	1,341	588	1,113,225	231,400	125,930	84,155
South Corvallis precinct	106	11,755	2,932	145	343	3,940	3,466	557	205	105	1,188,180	331,330	213,330	74,665
Summit precinct	36	5,862	808	9	176	632	2,288	1,676	144	229	188,050	50,000	23,950	19,110
West Philomath precinct	86	12,663	1,709	2	266	523	7,769	553	1,645	196	546,850	157,275	98,900	22,844
Willamette precinct	85	26,518	7,824	50	910	5,777	9,086	1,170	1,029	672	1,495,380	306,160	123,140	128,900
Wren precinct	28	11,206	1,401	118	131	1,378	3,809	3,225	563	581	233,700	55,100	33,400	16,169
All other minor civil divs. (14)	3	385	197		62	40	10	69		4	77,850	19,000	6,000	6,960
Clackamas County	4,747	390,573	100,487	1,286	10,197	12,946	97,575	25,176	28,915	16,051	38,732,175	10,741,623	6,272,408	2,248,897
Prec. 1, Abernathy	54	1,732	459		51	39	253	314	452	184	252,600	92,870	64,350	7,681
Prec. 2, Ardenwald 1	3	100	31	4	20					45	22,000	200	100	10
Prec. 3, Ardenwald 2	12	189	90		6	58	2	10		23	191,450	61,650	37,900	22,650
Prec. 4, Barlow	111	6,222	2,908	31	125	533	2,147	38	79	366	933,840	251,650	159,980	57,113
Prec. 5, Barton	73	4,458	1,245	21	98	103	1,468	800	569	154	536,675	155,145	82,600	29,741
Prec. 6, Beaver Creek 1	45	2,944	1,124	6	175	68	1,019	105	359	68	309,300	109,450	63,150	20,375
Prec. 7, Beaver Creek 2	54	4,353	1,703	18	99	116	1,716	105	509	87	406,500	108,000	61,375	31,300
Prec. 8, Boring	105	4,512	1,670	4	167	23	289	1,538		27	708,400	239,770	135,275	36,114
Prec. 9, Brightwood	16	2,408	742		175	65	1,137			504	708,400	228,550	13,285	7,275
Prec. 10, Bull Run	52	6,236	181	4	126	332	2,953	157	1,586	297	1,071,850	122,210	68,905	23,785
Prec. 11, Bryant	24	483	169	11	68	1	8	24		134	131,600	44,800	33,000	2,980
Prec. 12, Currinsville	93	5,597	1,897	12	468	561	1,334	602	475	190	641,000	188,000	113,350	38,245
Prec. 13, Canby 1	24	423	237		6	44	80	7	3	48	211,875	98,300	45,400	11,560
Prec. 14, Canby 2	18	856	379		3	9	439	2	2	22	158,500	43,850	31,000	4,565
Prec. 15, Canby 3	78	4,551	2,240	18	70	87	1,877	45	50	164	687,200	170,850	103,875	28,280
Prec. 16, Clackamas 1	59	1,2												

AGRICULTURE—OREGON

511

NUMBER OF FARMS, FARM ACREAGE, AND SPECIFIED FARM VALUES, BY COUNTIES AND MINOR CIVIL DIVISIONS: 1930—Continued

COUNTY AND MINOR CIVIL DIVISION	Number of farms April 1, 1930	ALL LAND IN FARMS, APRIL 1, 1930, CLASSIFIED ACCORDING TO USE IN 1929							SPECIFIED FARM VALUES, APRIL 1, 1930					
		All land in farms (acres)	Crop land			Pasture land			Wood-land not used for pas-ture (acres)	All other land in farms (acres)	Farm land and buildings (dollars)	All farm buildings (dollars)	Farmers' dwellings (dollars)	Farm imple-ments and ma-chinery (dollars)
			Crops har-vested (acres)	Crop failure (acres)	Idle or fallow (acres)	Plow-able (acres)	Wood-land (acres)	All other (acres)						
Clackamas County—Continued.														
Prec. 26, Dickey Prairie.....	33	5,989	749	25	203	247	2,649	909	214	215,785	56,200	28,735	20,176	
Prec. 27, Dover.....	51	4,003	481	14	90	23	1,915	14	833	197,600	60,915	26,700	18,997	
Prec. 28, Dodge.....	37	3,366	528	4	175	135	1,628	363	335	117,750	37,805	21,765	10,895	
Prec. 29, Estacada 1.....	5	167	81	1	3	3	43	7	30	52,500	8,000	5,800	1,315	
Prec. 31, Eagle Creek.....	85	5,761	1,892	14	201	356	1,620	768	652	691,541	167,135	83,925	44,359	
Prec. 32, Evergreen.....	98	5,628	1,862	8	288	166	2,217	232	640	550,400	169,110	90,425	46,785	
Prec. 33, Forest Hills.....	8	168	112	1	23	7	23	3	3	119,350	14,600	12,050	5,850	
Prec. 34, Gladstone 1.....	4	39	13	1	1	1	7	7	9	23,500	7,000	4,700	1,350	
Prec. 37, Gardfield.....	72	5,720	1,424	15	382	520	2,188	316	520	494,550	130,925	60,900	31,762	
Prec. 39, George.....	48	4,772	753	21	106	125	1,677	178	1,725	230,100	80,250	43,625	18,338	
Prec. 40, Glenmorrie.....	10	588	282	11	31	88	31	152	24	132,500	24,350	16,400	2,765	
Prec. 41, Highland.....	50	4,711	1,248	11	128	220	1,674	694	147	332,010	95,050	55,460	18,083	
Prec. 42, Harmony.....	54	1,257	585	42	63	242	89	195	64	585,785	127,075	83,550	29,730	
Prec. 43, Hazella.....	38	1,566	685	65	32	224	225	114	38	296,100	79,290	45,660	20,500	
Prec. 44, Jennings Lodge 2.....	31	287	110	4	19	60	12	7	27	119,650	67,460	5,445	2,415	
Prec. 45, Jennings Lodge 1.....	21	248	146	1	23	35	22	5	17	172,300	54,700	29,165	12,365	
Prec. 46, Killin.....	147	10,385	4,749	16	41	421	2,684	1,720	178	1,383,675	381,980	229,165	82,365	
Prec. 47, Lad Hill.....	37	2,475	969	1	86	31	988	12	276	341,500	106,500	70,700	15,010	
Prec. 48, Liberal.....	67	4,528	1,091	4	43	202	1,075	1,066	10	608,650	135,850	71,275	36,725	
Prec. 49, Logan.....	81	7,428	2,732	25	257	245	2,409	1,194	1,223	817,600	189,700	95,150	56,890	
Prec. 50, Lake Grove.....	11	464	221	55	43	26	28	56	35	115,650	26,000	11,600	4,280	
Prec. 51, Macksburg.....	131	7,989	4,153	13	261	294	1,827	837	19	1,126,070	279,125	139,460	72,618	
Prec. 52, Maple Lane.....	188	6,255	2,067	17	308	150	2,891	161	325	880,115	279,615	175,565	66,626	
Prec. 53, Marquam.....	180	14,620	4,961	11	279	924	3,477	4,424	167	1,436,250	308,225	173,860	88,873	
Prec. 55, Milwaukie 2.....	8	54	24	2	15	7	7	4	6	117,500	32,450	22,900	8,950	
Prec. 56, Milwaukie 3.....	3	31	27	1	1	1	1	1	1	50,000	8,000	7,600	1,000	
Prec. 58, Molalla 1.....	19	409	129	5	51	118	1	46	6	104,425	40,875	30,004	8,950	
Prec. 59, Molalla 2.....	9	524	209	1	149	40	39	72	15	82,000	34,700	11,000	4,330	
Prec. 60, Meadowbrook.....	49	3,394	726	1	29	80	1,832	221	491	265,617	64,425	25,735	18,020	
Prec. 61, Mount Pleasant.....	56	2,274	839	1	211	162	996	188	88	598,890	223,700	143,230	24,327	
Prec. 62, Mulino.....	75	3,740	938	23	103	39	3	26	393	334,295	103,595	63,635	10,477	
Prec. 63, Needy.....	157	10,516	5,256	16	73	423	3,072	1,032	171	1,494,960	399,990	180,925	125,300	
Prec. 64, New Era.....	104	6,501	2,982	53	352	251	1,668	222	764	1,055,330	297,100	181,170	65,854	
Prec. 65, North Molalla.....	70	4,945	1,795	38	110	251	1,016	1,307	70	529,560	121,950	68,700	36,656	
Prec. 66, Oak Grove 1.....	12	37	4	1	7	15	6	5	11	61,000	24,000	12,000	1,125	
Prec. 67, Oak Grove 2.....	3	77	4	1	1	28	5	17	1	50,500	41,600	27,000	2,945	
Prec. 78.....	15	88	40	2	1	9	3	17	1	74,200	41,600	27,000	2,945	
Prec. 80.....	3	80	38	5	14	3	5	5	5	28,000	5,500	4,000	600	
Prec. 82, Parkplace.....	54	1,448	667	51	51	155	353	2	94	690,322	248,631	116,256	18,820	
Prec. 83, Pleasant Hill.....	76	5,138	2,296	4	104	166	1,718	26	443	817,855	303,060	199,080	39,070	
Prec. 84, Riverside.....	59	1,372	749	12	179	43	98	61	90	546,650	156,700	104,375	32,276	
Prec. 85, Rosemont.....	28	1,139	576	6	87	34	230	52	111	194,900	55,800	36,060	10,050	
Prec. 86, Sandy 1.....	5	252	53	1	114	1	114	82	3	25,300	12,000	9,500	1,860	
Prec. 87, Sandy 2.....	122	10,529	2,035	20	173	154	5,929	217	1,685	947,115	266,830	150,145	72,565	
Prec. 88, Silver Springs.....	30	305	143	15	35	13	49	1	6	390,200	159,950	101,100	20,940	
Prec. 89, Soda Springs.....	60	8,905	1,164	23	156	265	5,389	327	807	328,425	80,900	43,825	26,490	
Prec. 90, Springwater.....	56	4,478	1,465	51	607	434	3,958	349	432	448,130	125,450	61,100	30,245	
Prec. 91, Sunnyside.....	142	5,007	2,519	28	384	116	1,134	136	458	1,298,025	321,100	183,890	38,725	
Prec. 92, Tualatin.....	145	10,220	4,824	22	182	188	3,063	220	1,126	1,394,400	393,065	191,200	81,555	
Prec. 93, Tealalee Creek.....	73	10,016	2,765	73	151	1,106	3,843	1,603	234	683,655	153,650	79,715	45,065	
Prec. 94, Union.....	51	4,887	1,678	56	135	374	2,035	169	314	713,500	146,825	92,844	41,768	
Prec. 95, Viola.....	44	4,061	1,472	7	185	80	1,480	53	494	343,300	79,400	43,900	22,295	
Prec. 98.....	3	84	27	1	5	6	5	1	5	18,000	3,800	3,000	800	
Prec. 100, Willamette 3.....	44	669	293	12	11	165	7	14	167	36,400	17,250	12,100	1,015	
Prec. 101, Wilsonville.....	60	4,063	2,280	7	89	120	909	134	374	785,950	219,760	164,000	59,395	
Prec. 102, Wichita.....	46	504	280	4	88	21	64	7	18	422,450	141,000	116,550	21,730	
Prec. 103, White City Park.....	6	9	5	1	1	1	1	1	4	21,800	13,450	11,200	700	
All other minor civil divs. (21) and remainder of county.....	10	66	27	8	18	2	8	3	5	100,450	26,900	22,500	4,675	
Clatsop County.....	694	74,562	8,080	190	650	4,910	31,504	8,942	15,634	4,672	5,430,386	1,667,615	911,430	345,775
Brownsmead precinct.....	62	3,194	655	18	21	280	336	690	999	455,555	108,970	47,875	30,796	
Clatsop precinct.....	66	5,830	479	19	28	286	280	2,088	1,306	669,025	175,635	102,350	40,825	
Clifton precinct.....	3	1,737	371	54	26	26	690	330	246	225,000	29,100	6,800	9,730	
Elsie precinct.....	22	2,814	416	64	54	226	1,261	288	484	104,875	32,150	20,800	10,645	
Hamlet precinct.....	35	5,417	235	4	69	1,154	445	3,017	493	166,300	47,400	30,080	11,490	
Hammond precinct.....	4	7	3	1	1	1	1	1	1	11,800	8,800	7,000	1,655	
Jawell precinct.....	24	3,925	497	54	243	1,481	1,345	304	304	162,640	51,300	26,700	15,873	
John Day precinct.....	17	358	71	7	33	42	38	63	38	70,930	25,250	16,050	4,395	
Knappa precinct.....	64	3,349	511	2	11	357	961	262	640	345,650	132,030	75,625	17,780	
Lewis and Clark precinct.....	121	6,808	1,444	7	68	1,369	462	808	2,185	1,108,160	377,800	237,640	61,695	
Mahawaka precinct.....	20	2,104	421	1	5	233	1,059	249	116	126,100	37,700	23,130	8,595	
Neanatum precinct.....	19	2,104	123	1	5	250	337	41	1,335	196,655	67,000	30,130	18,230	
Olney precinct.....	39	3,374	504	9	115	121	781	612	710	391,190	62,880	37,800	17,455	
Stanley Acres precinct.....	38	1,350	122	3	8	31	75	235	661	175,200	58,165	33,045	7,065	
Svensen precinct.....	53	1,764	363	2	321	261	282	189	326	293,906	125,500	66,450	15,345	
Vesper precinct.....	30	6,765	717	3	116	4,382	280	1,131	136	208,000	63,125	32,275	23,905	
Walluski precinct.....	29	2,490	547	15	10	207	488	359	343	316,775	108,850	67,540	18,083	
Warrenton precinct.....	23	757	32	10	312	104	203	106	106	106,785	32,650	26,800	2,325	
Wauna precinct.....	3	34	4	1	17	17	17	13	13	9,000	6,500	4,300	750	
Westport precinct.....	10	1,115	124	2	50	713	197	29	29	6				

AGRICULTURE—OREGON

NUMBER OF FARMS, FARM ACREAGE, AND SPECIFIED FARM VALUES, BY COUNTIES AND MINOR CIVIL DIVISIONS: 1930—Continued

COUNTY AND MINOR CIVIL DIVISION	Number of farms April 1, 1930	ALL LAND IN FARMS, APRIL 1, 1930, CLASSIFIED ACCORDING TO USE IN 1929								SPECIFIED FARM VALUES, APRIL 1, 1930				
		All land in farms (acres)	Crop land			Pasture land			Wood-land not used for pas-ture (acres)	All other land in farms (acres)	Farm land and buildings (dollars)	All farm buildings (dollars)	Farmers' dwellings (dollars)	Farm imple-ments and ma-chinery (dollars)
			Crops har-vested (acres)	Crop failure (acres)	Idle or fallow (acres)	Flow-able (acres)	Wood-land (acres)	All other (acres)						
Columbia County	1,487	118,604	21,431	379	2,498	5,559	42,537	15,822	23,073	7,325	9,946,829	2,828,062	1,079,067	667,395
Apiary precinct.....	80	5,348	670	1	118	412	4,233	51	6	157	299,020	95,210	51,480	29,800
Birkenfeld precinct.....	30	4,243	653	2	11	121	1,721	25	1,470	240	205,750	63,675	37,450	26,805
Chapman precinct.....	54	1,752	193		83	56	1,113	208	29	70	120,485	40,350	28,470	7,975
Clatskanie precinct 1.....	67	7,318	730	18	36	110	3,073	222	2,929	180	338,370	113,300	65,050	24,723
Clatskanie precinct 2.....	15	1,498	278			204	434	37	516	29	152,650	43,180	19,400	9,400
Columbia City precinct.....	23	1,443	229	11	57	59	5,011	4,852	15	205	419,800	82,375	33,005	16,860
Deer Island precinct.....	34	12,176	1,107	105	115	706	4,773	213	2,152	470	511,250	190,800	127,940	29,617
Delena precinct.....	192	8,755	919	11	195	122	4,773	213	2,152	470	390,240	126,571	66,882	34,988
Goble precinct.....	110	7,560	1,220	52	25	147	3,905	750	587	874	480,200	149,850	94,700	23,495
McNulty precinct.....	64	1,215	736	1	19	1,043	465	409	1,633	229	632,405	140,910	82,525	40,025
Marshland precinct.....	89	4,839	1,040	1	19	1,338	323	135	248	72	269,500	88,850	62,300	14,920
Milken precinct.....	49	1,510	445	33	110	138	323	135	248	72	325,300	99,300	57,600	26,585
Mist precinct.....	46	5,579	830	7	28	164	1,295	188	2,884	183	511,900	8,540	6,140	1,285
Prescott precinct.....	9	834	81			6	435	159	123	22	602,100	209,325	182,945	51,315
Quincy precinct.....	175	9,284	2,316	9	311	1,052	1,073	707	2,575	341	71,600	35,650	28,000	2,640
Rainier precinct 1.....	18	308	29		6	17	60	74	113	9	29,125	13,875	11,100	2,179
Rainier precinct 2.....	11	142	31	2	2	5	52	11	19	20	267,900	75,400	53,800	18,806
Rainier precinct 3.....	50	2,647	381	13	188	142	1,108	100	455	260	369,000	35,000	15,700	14,765
Sauvies Island precinct.....	14	4,292	655			87	1,819	725	872	804	1,145,100	227,550	109,425	78,350
Scappoose precinct.....	96	7,751	2,815	66	346	304	2,079	444	522	863	811,600	223,800	142,890	44,065
South Scappoose precinct.....	93	5,751	1,542	6	199	76	572	181	499	547	118,180	38,650	23,360	11,635
Vernonia precinct 2.....	35	2,538	370	19	97	253	572	181	499	547	98,500	24,400	11,525	6,240
Vernonia precinct 3.....	20	1,207	272		69	71	1,924	110	357	423	188,500	62,975	36,275	27,725
Vernonia precinct 4.....	46	3,632	699		94	25	325	1,739	85	450	1,080,700	348,650	199,090	71,705
Warren precinct.....	104	4,894	1,873	8	247	167	4,871	31	4,590	191	500,250	161,250	106,025	45,657
Yankton precinct.....	140	11,266	1,269	8	115	191	50	54			14,500	4,100	2,400	350
All other minor civil divs. (6)	3	152	21		13	15								
Coos County	1,905	227,874	18,596	153	2,934	17,188	111,941	22,389	42,426	12,395	11,806,450	2,722,092	1,501,439	740,096
Prec. 2, Templeton.....	20	5,641	309	6	168	490	1,244	559	1,724	1,141	238,000	38,750	20,950	9,900
Prec. 3, North Slough.....	23	2,997	163	1	199	210	919	308	903	454	202,500	40,450	28,400	17,760
Prec. 4, Haynes Slough.....	29	5,864	341		154	321	1,319	828	2,183	718	283,500	69,300	38,400	22,990
Prec. 5, Allegany.....	19	3,057	204	1	57	242	261	343	1,997	12	129,000	38,750	19,500	5,650
Prec. 6, Kentuck Slough.....	32	3,449	361	7	21	114	996	104	1,939	107	231,275	59,565	30,300	13,820
Prec. 7, Willanch Slough.....	7	1,050	109		8	58	293	40	504	36	69,200	17,100	6,500	4,600
Prec. 9, North Bend West.....	4	26	6					19		1	37,900	7,350	2,350	1,080
Prec. 23, South Slough.....	30	9,354	249	18	32	82	5,202	1,527	1,778	466	224,800	59,035	30,770	6,886
Prec. 24, Newport.....	33	557	105		12	56	252	80	25	27	201,040	84,490	38,090	15,260
Prec. 25, Bunker Hill.....	17	583	93			31	239	38	98	27	75,100	27,525	11,000	6,345
Prec. 26, Ten Mile.....	15	4,062	242		17	225	1,121	338	455	1,636	136,500	21,650	11,400	5,975
Prec. 27, Coos River.....	62	10,794	999		177	1,117	1,265	680	6,080	487	890,000	187,400	106,180	24,560
Prec. 28, Burton.....	26	4,569	332	5	39	173	1,037	925	714	31	173,400	48,250	29,425	7,728
Prec. 29, Summer.....	29	4,148	211		62	233	2,368	421	818	55	178,960	47,315	30,305	10,820
Prec. 30, Coos City.....	33	3,255	229	5	75	287	2,221	91	220	167	191,050	52,065	35,890	26,419
Prec. 31, Coaledo.....	22	2,849	158		38	109	2,199	247	114	25	160,350	50,825	36,650	12,050
Prec. 32, Beaver Hill.....	3	935	31		55	845			4		31,500	5,500	2,000	600
Prec. 33, Cunningham.....	53	5,622	542	5	144	191	298	3,131	100	1,211	443,375	122,350	77,570	43,085
Prec. 34, East Elk.....	65	7,499	1,399	5	119	1,611	248	3,223	563	331	1,105,455	235,750	110,321	54,370
Prec. 35, Doris.....	50	6,785	684	15	206	820	1,778	1,076	1,825	351	355,400	88,200	51,550	15,825
Prec. 36, Missouri.....	32	4,098	596		156	307	1,379	660	848	150	255,725	58,550	32,000	6,210
Prec. 37, Lea.....	24	3,737	491	2	81	630	1,555	623	390	25	298,700	62,400	29,050	7,200
Prec. 38, Coquille North.....	4	85	48			23				12	41,500	12,000	7,800	600
Prec. 39, Powers.....	24	23,096	463	6	37	334	19,628	1,658	609	271	225,850	60,950	30,700	9,455
Prec. 42, Riverton.....	37	14,626	882	10	170	877	8,943	1,295	1,992	457	502,310	170,000	39,900	20,400
Prec. 43, Prosper.....	37	6,759	633	2	123	628	2,932	734	1,366	341	303,970	68,100	43,100	21,365
Prec. 47, Bandon Southeast.....	4	24	4		2	13	2			1	13,500	7,500	6,700	950
Prec. 48, Two Mile.....	24	4,251	353		24	392	1,827	450	624	591	184,925	45,600	23,500	16,700
Prec. 49, Parkersburg.....	44	6,890	699		129	864	2,282	1,451	1,292	173	379,000	95,750	49,500	32,322
Prec. 51, Norway.....	82	9,316	1,713	77	29	1,559	2,555	314	2,649	420	989,400	176,475	97,150	73,883
Prec. 52, Four Mile.....	37	9,023	707		26	760	3,815	588	1,995	1,132	255,100	54,800	30,300	17,515
Prec. 53, Catching Creek.....	155	19,679	2,202		325	2,293	11,696	39	2,804	320	1,320,000	283,235	156,880	117,392
Prec. 55, Myrtle Point South.....	6	159	32		2	16		100		9	54,500	13,300	7,600	920
Prec. 56, Broadbent.....	46	8,807	907	13	80	255	6,815	63	382	292	425,300	73,400	44,000	19,275
Prec. 57, Enchanted.....	102	18,005	1,067		46	652	11,956		5,025	339	639,900	174,650	96,685	60,990
Prec. 58, Rowland.....	22	10,948	329		18	743	9,378		130	350	185,000	35,625	19,975	4,473
Prec. 59, Catching Slough.....	43	4,189	481	4	202	412	2,211		809	364	357,170	87,647	52,848	22,744
All other minor civil divs. (22)	10	65	12		3	8		5	14	16	30,205	19,600	8,100	1,636
Crook County	499	634,962	37,956	4,982	11,878	14,459	25,512	532,054	2,298	6,723	5,812,009	932,549	521,050	456,012
Prec. 1, East Prineville.....	4	17,132	329		480	950	10,090	5,344		29	68,800	5,200	1,600	2,000
Prec. 3, Montgomery.....	36	10,791	2,215	65	965	345	393	5,757	1,051		421,000	81,400	53,950	30,098
Prec. 4, McKay.....	36	23,794	3,670	336	1,156	3,698	1,536	14,816	182		255,799	46,709	28,100	21,149
Prec. 5, Roberts.....	8	13,293	620	151	635	368		11,397	32		84,590	11,350	4,700	11,900
Prec. 6, Kitching.....	8	5,640	291	328	197	20	608	7,275	21		45,045	7,350	4,700	4,800
Prec. 7, Johnson Creek.....	101	72,976	5,311	1,418	1,084	2,571	2,409	59,720	823		808,945	182,785	110,100	73,413</

AGRICULTURE—OREGON

513

NUMBER OF FARMS, FARM ACREAGE, AND SPECIFIED FARM VALUES, BY COUNTIES AND MINOR CIVIL DIVISIONS: 1930—Continued

COUNTY AND MINOR CIVIL DIVISION	Number of farms April 1, 1930	ALL LAND IN FARMS, APRIL 1, 1930, CLASSIFIED ACCORDING TO USE IN 1929								SPECIFIED FARM VALUES, APRIL 1, 1930				
		All land in farms (acres)	Crop land			Pasture land			Wood-land not used for pas-ture (acres)	All other land in farms (acres)	Farm land and buildings (dollars)	All farm buildings (dollars)	Farmers' dwellings (dollars)	Farm imple-ments and ma-chinery (dollars)
			Crops har-vested (acres)	Crop failure (acres)	Idle or fallow (acres)	Plow-able (acres)	Wood-land (acres)	All other (acres)						
Curry County	842	114,838	4,710	31	1,598	11,210	23,878	30,839	55,540	7,234	8,584,482	674,287	845,445	180,385
Agness precinct.....	22	2,505	148	1	178	89	743	1,699	1,699	5	113,220	18,700	11,275	2,270
Brookings precinct.....	23	5,588	149		44	479	715	2,719	947	335	185,220	30,225	15,550	6,410
Chetco precinct.....	56	10,126	822	14	346	1,606	1,368	4,841	847	382	563,100	113,730	87,200	32,475
Floras Creek precinct.....	73	22,693	1,604	2	250	2,582	5,777	5,475	6,477	428	912,100	184,600	88,300	64,310
Gold Beach precinct.....	8	2,573	103	4	27	227	1,578	159	306	109	115,400	15,450	10,100	4,650
Ilaha precinct.....	11	1,246	121		74	33	556	458	2	4	95,000	16,600	12,875	2,140
Jerry's Flat precinct.....	8	117			5	8	21	16	2	5	42,200	13,450	9,650	3,400
Mountain precinct.....	16	8,450	113	4	92	1,719	92	2,087	3,068	739	110,900	18,200	8,950	6,770
Mule Creek precinct.....	10	735	68		95	125	225	222			30,500	9,300	6,200	1,970
Ophir precinct.....	20	12,140	235	1	92	465	6,687	846	1,268	2,446	278,450	35,000	18,760	12,820
Pistol River precinct.....	13	7,948			108	607		4,155	2,403	551	264,300	40,700	20,900	7,075
Port Orford precinct.....	30	8,413	331	5	31	1,033	1,986	1,826	2,420	772	325,300	54,200	2,650	1,750
Quassten precinct.....	4	2,519	40		37	400	1,670	435	500	37	46,000	7,200	2,650	1,750
Sixes River precinct.....	27	7,166	390		78	420	1,473	3,015	1,410	380	323,200	54,850	18,000	16,840
Upper Chetco precinct.....	7	1,222	42		19	171		302	525	73	36,200	18,000	11,800	1,155
Wedderburn precinct.....	11	21,397	363		122	1,246	1,375	4,171	13,553	567	197,792	26,472	12,650	8,775
Deschutes County	824	155,432	26,765	2,900	8,732	5,707	28,462	54,961	5,541	22,364	5,508,871	1,334,000	794,116	518,260
Prec. 3.....	3	4	1	1						2	5,200	2,100	1,050	
Prec. 13, Plainview.....	38	10,373	2,752	102	594	790	835	5,087	45	218	406,825	62,210	36,800	38,175
Prec. 16, Sisters.....	22	10,227	1,244	74	165	522	5,754	2,285	80	103	324,900	75,350	32,275	20,400
Prec. 17, Lower Bridge.....	13	4,715	806		55	359		3,296		109	117,800	21,675	11,445	12,115
Prec. 18, Terrebonne.....	84	11,258	3,647	79	284	979	255	1,784	74	4,156	665,250	139,125	73,785	75,817
Prec. 20, Redmond.....	5	184	112		3	11		46		12	34,000	8,400	5,300	975
Prec. 21, Tetherow.....	82	6,220	2,464	20	123	826	332	319	177	1,850	590,900	154,440	91,725	57,550
Prec. 22, Pleasant Valley.....	37	4,079	1,327	61	85	57		883	333	640	275,700	68,250	40,400	20,914
Prec. 23, Cline Falls.....	18	4,896	1,729	68	679	37		996	1,351	964	230,900	49,700	29,150	11,435
Prec. 24, Deschutes.....	47	5,121	1,126	250	422	54		1,097		2,082	337,250	73,790	40,875	25,210
Prec. 25, Alfalfa.....	29	5,830	1,442	158	838	22		1,738		1,714	236,000	52,550	28,590	17,100
Prec. 26, Grange.....	57	5,830	1,351	200	328	75	10	3,080		3,080	309,900	84,250	49,335	38,700
Prec. 27, Millican.....	20	51,238	850	902	1,496	40	12,485	32,535	2,250	671	1,121,710	19,845	8,115	17,705
Prec. 28, South Side.....	114	10,422	2,528	358	1,163	517	150	3,081	79	2,556	531,000	173,284	106,500	49,285
Prec. 29, Reed.....	77	2,040	389	24	120	52	645	460		345	206,775	108,700	82,600	19,535
Prec. 30, Tumalo.....	139	14,884	4,953	420	2,215	166	1,851	3,097	846	1,174	880,046	183,500	100,365	98,262
Prec. 31, Shevlin.....	4	1,080	162		130	260	523	556	306	143	23,000	7,500	3,400	2,725
Prec. 33, Lapine.....	20	7,068	748	168	30	917	4,200	556	306	143	119,100	40,800	18,700	13,450
All other minor civil divs. (15).....	6	30	5		24					7	17,805	11,400	7,100	1,750
Douglas County	2,488	656,266	65,152	1,382	12,333	56,653	317,828	136,766	54,035	12,435	34,122,530	5,228,968	2,650,455	1,509,123
Applegate precinct.....	120	31,504	3,279	53	2,382	2,176	17,996	4,754	597	267	919,600	186,475	97,420	67,155
Calapooda precinct.....	73	27,085	1,939	16	80	2,016	14,513	3,829	4,435	237	712,000	132,100	84,650	38,495
Camas Valley precinct.....	59	8,361	1,391	110	597	1,342	2,698	1,247	1,342	1,247	331,600	56,690	34,815	21,905
Canyonville precinct.....	61	9,487	1,678	17	19	894	6,191	64	183	421	496,600	119,700	59,770	32,985
Civil Bend precinct.....	98	23,256	2,832	30	127	1,687	10,783	1,110	359	328	1,543,838	260,325	145,605	102,987
Coles Valley precinct.....	75	27,132	3,726		200	1,899	11,880	4,832	4,572	14	1,090,000	303,950	167,715	77,512
Comstock precinct.....	53	19,806	750	45	725	171	3,043	8,524	445	163	281,650	66,250	40,050	19,260
Cow Creek precinct.....	73	11,913	1,630		258	787	3,780	2,260	4,995	263	597,900	114,995	71,200	34,645
Days Creek precinct.....	46	12,334	2,039	4	269	983	5,397	1,132	534	345	538,800	91,800	44,600	24,555
Dixonville precinct.....	80	27,934	2,701	6	245	2,777	12,300	7,168	1,588	356	898,820	202,000	119,475	54,065
Drain precinct.....	100	19,652	1,768	158	1,490	608	8,763	4,790	697	137	775,225	164,700	80,200	47,735
East Reedsport precinct.....	13	4,535	466		20	400	658	359	930	1,702	341,500	44,450	23,400	20,350
East Umpqua precinct.....	104	47,500	2,885	53	401	1,493	6,872	3,877	1,299	133	596,020	151,690	94,000	41,325
Edenbower precinct.....	111	15,149	1,952	21	288	2,448	9,352	25,329	2,336	788	1,134,675	219,850	138,300	43,710
Elkton precinct.....	65	26,008	2,671	14	93	8,507	7,794	8,049	3,021	817	1,088,006	309,100	181,290	79,820
Garden Valley precinct.....	48	8,091	1,301	80	115	583	3,032	2,733	3,032	857	823,850	155,500	73,525	45,285
Gardiner precinct.....	7	2,006	174		96	99	96	306	802	172	561,200	122,150	66,215	55,290
Glendale precinct.....	56	10,072	959	1	52	478	7,325	7,128	1,026	263	785,000	23,200	9,600	6,090
Green precinct.....	95	27,298	2,289	73	162	3,478	13,665	7,127	128	376	967,030	172,735	48,125	22,125
Gunter precinct.....	7	1,145	88		68	123	324	206	328	56	21,000	4,450	97,275	67,136
Kellogg precinct.....	33	13,647	1,645	4		1,491	4,950	4,939	211	398	518,400	84,525	33,950	1,175
Looking Glass precinct.....	67	17,293	2,373	265	329	1,705	7,044	3,856	82	169	641,900	154,550	86,475	32,490
Loon Lake precinct.....	17	2,088	450		19	276	704	3,877	267	159	179,000	34,550	18,800	12,520
Melrose precinct.....	97	12,678	2,245		620	341	8,196	4,930	824	22	779,250	239,100	158,800	54,087
Mill precinct.....	62	22,770	1,812	7	160	1,666	9,618	9,561		437	636,550	155,175	92,685	41,125
North Myrtle precinct.....	94	52,791	2,225	9	300	1,190	45,870	2,940	167	85	861,000	190,860	105,290	50,570
Oakland precinct.....	32	15,265	944	5		1,451	5,171	4,732	2,890	95	380,850	65,200	34,125	23,235
Oalla precinct.....	56	11,699	1,343		697	921	4,525	2,345	1,348	510	355,250	76,200	41,200	19,930
Parrott precinct.....	29	2,460	286	3	41	135	1,514	2,048	4	29	116,000	37,175	21,200	8,600
Pinckton precinct.....	40	28,057	1,058	7		5,874	10,288	5,389	5,308	182	606,500	109,400	58,530	25,632
Riddle precinct.....	96	16,976	2,874	13	176	1,839	10,606	5,589	5,205	285	1,033,625	244,880	106,600	53,710
Scottsburg precinct.....	23	5,752	554	4	3	490	1,260	2,483	791	167	236,670	49,870	25,425	13,700
Smith River precinct.....	44	12,687	787	15	6	1,063	1,688	990	8,039	79	605,000	136,600	66,150	12,132
South Myrtle precinct.....	101	18,655	3,021		642	1,231	12,950	1,262	598	81	1,106,600	222,850	95,450	82,415

NUMBER OF FARMS, FARM ACREAGE, AND SPECIFIED FARM VALUES, BY COUNTIES AND MINOR CIVIL DIVISIONS: 1930—Continued

COUNTY AND MINOR CIVIL DIVISION	Number of farms April 1, 1930	ALL LAND IN FARMS, APRIL 1, 1930, CLASSIFIED ACCORDING TO USE IN 1929								SPECIFIED FARM VALUES, APRIL 1, 1930						
		All land in farms (acres)	Crop land				Pasture land			Wood-land not used for pasture (acres)	All other land in farms (acres)	Farm land and buildings (dollars)	All farm buildings (dollars)	Farmers' dwellings (dollars)	Farm implements and machinery (dollars)	
			Crops harvested (acres)	Crop failure (acres)	Idle or fallow (acres)	Flow-able (acres)	Wood-land (acres)	All other (acres)								
Gilliam County—																
Continued.....																
East Condon precinct.....	41	77,354	13,738	1,957	11,429	11,485	3,170	34,611	964	1,417,064	137,600	65,100	102,100			
Ferry Canyon precinct.....	13	31,153	6,995	—	6,320	—	—	17,532	88	596,460	99,500	24,800	61,185			
Gwendolen precinct.....	14	44,948	4,767	1,995	4,955	245	—	32,988	108	366,005	48,400	22,600	41,120			
Igo Grange precinct.....	18	28,002	9,422	—	6,995	515	—	10,962	482	635,340	91,900	39,700	65,000			
Lonerock precinct.....	19	77,586	1,032	—	560	212	22,702	52,598	482	622,254	56,850	10,200	21,230			
Mayville precinct.....	23	38,291	10,584	400	8,588	573	440	17,192	584	894,880	96,600	45,500	133,363			
Mikkalo precinct.....	18	38,072	10,935	300	11,407	1,180	—	13,694	496	793,590	120,850	29,250	78,350			
Northwest Condon precinct.....	15	28,062	6,718	474	5,948	300	—	14,731	891	648,034	42,914	24,600	47,830			
Olex precinct.....	36	53,808	19,238	1,123	18,623	1,235	970	15,029	558	1,282,090	114,400	57,440	156,100			
Pine Ridge precinct.....	14	14,966	2,415	110	1,516	970	—	9,588	127	206,320	22,800	13,300	16,800			
Rock Creek precinct.....	15	22,987	4,120	—	3,584	260	—	14,828	195	275,800	35,700	16,900	28,135			
Southwest Condon precinct.....	24	33,488	5,648	34	4,849	242	146	22,866	203	563,355	62,900	33,100	50,027			
Trail Fork precinct.....	11	13,710	2,451	110	330	300	—	10,464	55	241,370	25,650	13,850	8,950			
Willow Creek precinct.....	20	33,498	6,234	29	5,400	895	—	20,161	779	538,080	57,025	24,800	42,400			
Grant County.....	633	599,339	51,111	2,224	10,061	17,613	115,926	695,490	2,834	4,070	8,312,820	1,319,660	679,270	540,018		
Prec. 1, Canyon City.....	12	5,149	340	8	120	127	2,144	2,377	33	56,980	12,700	7,050	7,860			
Prec. 2, John Day.....	36	122,687	5,543	144	373	3,578	41,729	70,800	620	950,454	128,740	55,170	31,880			
Prec. 4, Union.....	27	25,447	2,780	10	595	225	2,652	19,075	110	405,740	57,790	30,450	22,422			
Prec. 5, Long Creek.....	56	82,701	3,788	78	1,371	3,062	7,662	66,197	450	674,732	107,090	64,700	55,605			
Prec. 6, Fox.....	39	44,639	3,929	205	490	1,860	10,497	27,386	100	435,466	97,750	37,925	38,870			
Prec. 7, Hamilton.....	26	60,206	2,025	—	690	546	5,260	61,405	280	419,655	41,800	17,325	20,070			
Prec. 8, North Fork.....	106	117,903	4,942	217	1,092	2,830	10,711	97,638	473	795,543	130,985	70,650	59,136			
Prec. 9, Susanville.....	16	6,520	592	10	50	110	—	5,738	20	56,950	5,425	3,335	6,315			
Prec. 10, Willows.....	12	23,772	1,015	37	315	60	40	22,305	—	174,510	18,425	7,815	16,465			
Prec. 11, Warm Springs.....	46	77,775	3,591	87	2,558	450	4,272	69,815	2	505,068	69,750	30,010	31,310			
Prec. 12, Strawberry.....	34	40,901	5,112	52	91	655	9,131	25,552	200	611,060	69,050	43,800	45,000			
Prec. 13, Bear Valley.....	15	26,258	2,567	283	60	1,030	4,229	17,798	160	233,777	34,610	18,825	12,650			
Prec. 14, South Fork.....	42	69,057	3,033	149	188	160	5,938	60,074	200	807,991	107,500	63,925	60,250			
Prec. 15, Middle.....	80	65,537	4,157	102	90	1,569	4,323	54,426	611	941,000	190,925	112,850	56,475			
Prec. 16, Rosebud.....	16	57,280	1,825	325	874	120	2,090	61,943	113	358,295	61,400	33,400	17,150			
Prec. 18, Austin.....	9	2,573	630	45	60	60	1,245	8,794	73	90,436	34,025	16,755	8,685			
Prec. 19, Silvies.....	15	11,995	1,407	211	660	290	520	12,387	40	122,260	24,770	14,775	14,850			
Prec. 21, Mountain View.....	16	16,894	800	116	50	810	1,478	16,109	1,266	176,140	28,800	19,350	11,861			
Prec. 22, Riverside.....	21	20,565	2,454	69	131	173	1,753	16,109	49	383,640	57,425	33,250	30,510			
All other minor civil divs. (2).....	8	21,470	581	145	375	120	994	18,210	1,006	112,495	30,700	7,400	8,100			
Harney County.....	603	795,205	114,765	10,456	5,058	53,852	1,266	599,735	875	9,200	9,915,441	1,203,280	634,727	608,938		
Alvord precinct.....	9	42,878	5,150	80	120	—	—	34,764	2,764	408,540	25,050	13,075	12,775			
Andrews precinct.....	29	44,299	4,560	40	126	1,900	—	37,276	397	453,110	47,250	22,775	24,900			
Burns precinct 1.....	8	891	116	8	—	164	—	400	3	36,200	16,125	8,125	2,600			
Burns precinct 4.....	3	2,038	828	—	—	640	—	570	—	118,850	15,400	13,800	4,960			
Callow precinct.....	35	33,341	4,120	—	214	400	—	28,604	3	254,550	23,150	12,172	20,366			
Crane precinct.....	17	26,350	2,013	270	195	885	—	22,985	2	111,010	27,650	13,925	10,760			
Danio precinct.....	28	63,084	3,265	60	135	—	120	58,965	439	422,020	56,400	23,850	20,600			
Dentist precinct.....	31	34,697	2,794	350	—	170	—	30,869	335	325,415	43,850	20,500	23,050			
Diamond precinct.....	14	14,395	1,270	1,080	845	450	—	10,746	54	300,800	46,100	26,700	35,750			
Drewsey precinct.....	50	82,501	15,611	680	475	17,797	—	47,474	404	987,205	100,250	67,730	55,840			
Eggle precinct.....	25	31,803	3,995	229	45	250	220	26,996	68	338,816	63,390	41,290	24,202			
Foley precinct.....	11	21,840	665	90	70	—	—	20,920	95	87,000	11,450	8,300	8,350			
Frenchglen precinct.....	49	24,431	3,243	80	115	251	258	20,347	100	384,270	66,000	35,690	32,895			
Happy Valley precinct.....	41	35,572	10,356	1,401	40	5,006	—	17,529	400	622,745	91,600	43,750	59,743			
Harney precinct.....	5	15,470	3,190	—	—	—	—	12,280	—	136,000	23,000	7,800	10,000			
Hines precinct.....	21	38,202	2,262	648	277	280	100	34,422	40	211,240	27,850	15,825	15,780			
Hudson precinct.....	23	79,698	22,172	310	150	16,626	—	40,123	317	1,811,520	97,500	52,900	42,100			
Lake precinct.....	10	8,443	1,490	62	90	—	—	6,708	103	67,200	8,600	4,600	6,940			
Lawn precinct.....	43	49,857	5,392	2,273	51	690	80	37,670	701	1,296,440	117,350	62,615	62,715			
Pine Creek precinct.....	16	21,032	1,735	580	—	2,120	—	16,328	269	197,800	37,900	21,650	16,400			
Polson Creek precinct.....	30	31,664	3,744	95	180	30	8	27,623	34	347,915	55,650	37,900	29,720			
Silvies precinct.....	23	18,982	4,205	740	571	5,375	—	7,404	687	306,800	38,100	10,850	45,200			
Virginia precinct.....	20	24,514	2,334	30	—	—	—	21,662	8	240,630	25,700	10,550	10,400			
Warm Springs precinct.....	15	16,326	1,660	100	694	295	—	13,142	435	82,800	20,070	12,855	11,125			
Waverly precinct.....	22	24,371	4,747	1,270	450	493	—	16,355	1,056	368,465	41,600	19,400	20,325			
All other minor civil divs. (2).....	7	5,590	760	—	260	—	—	7,576	—	33,600	6,075	3,800	8,900			
	8	130	48	40	—	30	—	—	12	58,500	10,200	8,000	1,600			
Hood River County.....	967	37,699	16,044	340	2,006	1,776	6,188	1,780	5,038	4,559	10,035,175	3,295,767	1,940,115	792,170		
Baldwin precinct.....	61	4,402	1,105	35	276	249	1,097	80	1,215	345	473,550	141,500	81,980	48,100		
Barrett precinct.....	167	3,325	1,688	108	219	306	161	70	91	888	1,120,850	406,050	270,050			
Center precinct.....	99	1,498	877	53	58	47	135	87	26	225	855,900	348,270	237,550			
Dee precinct.....	56	1,956	844	14	68	23	481	86	258	202	600,850	131,525	66,950			
Falls precinct.....	16	1,190	38	15	441	69	298	82	210	37	87,450	21,815	14,825			
Oak Grove precinct.....	09	2,630	1,229	33	52	164	262	25	302	683	377,100	247,250	160,150			
Odell precinct.....	200	7,844	4,505	49	334	375	630	343	818	790	2,386,375	707,735	399,680			
Park precinct.....	6	45	—	—	—	5	15	—	7	—	38,500	22,700	15,800			
Parkdale precinct.....	135	5,973	2,282	2	199	151	959	92	1,506	622	1,348,400	384,822	221,080			
Pine Grove precinct.....	115	6,599	2,833	31	308	223	1,823	518	276	537	1,944,200	734,300	372,750			
West precinct.....	39	1,998	464	—	51	162	367									

AGRICULTURE—OREGON

515

NUMBER OF FARMS, FARM ACREAGE, AND SPECIFIED FARM VALUES, BY COUNTIES AND MINOR CIVIL DIVISIONS: 1930—Continued

COUNTY AND MINOR CIVIL DIVISION	Number of farms April 1, 1930	ALL LAND IN FARMS, APRIL 1, 1930, CLASSIFIED ACCORDING TO USE IN 1929							SPECIFIED FARM VALUES, APRIL 1, 1930					
		All land in farms (acres)	Crop land			Pasture land			Wood-land not used for pas-ture (acres)	All other land in farms (acres)	Farm land and buildings (dollars)	All farm buildings (dollars)	Farmers' dwellings (dollars)	Farm imple-ments and ma-chinery (dollars)
			Crops har-vested (acres)	Crop failure (acres)	Idle or fallow (acres)	Plow-able (acres)	Wood-land (acres)	All other (acres)						
Jackson County—Continued.														
Prec. 5, North Ashland.....	10	129	24	12	54	28	11	74,000	38,200	17,550	1,050			
Prec. 6, Ashland, East.....	11	205	121	12	38	16	6	93,200	33,800	18,500	3,845			
Prec. 7, Ashland, S. E.....	19	407	66	42	42	122	120	107,000	46,150	25,250	6,570			
Prec. 8, Ashland, N. W.....	26	766	156	13	3	8	248	169,100	73,025	58,550	6,250			
Prec. 9, West Ashland.....	41	5,550	1,402	40	331	658	2,071	371,800	112,400	65,800	48,775			
Prec. 10, Antioch.....	63	17,047	2,708	75	1,922	1,064	3,409	555,800	80,100	43,400	27,250			
Prec. 11, Applegate.....	71	11,357	2,263	15	362	1,063	4,377	662,000	139,050	78,375	44,655			
Prec. 12, Barron.....	41	16,156	2,012	81	176	434	3,536	455,400	105,250	53,950	28,925			
Prec. 13, Belleview.....	97	27,601	2,914	82	939	857	1,715	1,012,830	292,305	178,375	63,140			
Prec. 14, Butte Falls.....	21	2,820	682	15	40	170	985	124,550	29,375	14,825	11,900			
Prec. 15, North Central Point.....	54	2,256	1,546	69	202	82	64	638,622	151,375	97,665	53,780			
Prec. 16, South Central Point.....	37	1,835	1,359	21	88	61	30	767,500	222,350	153,700	53,550			
Prec. 17, Climax.....	13	5,010	533	29	27	1,383	2,136	65,200	17,350	8,800	6,413			
Prec. 18, Derby.....	22	3,013	385	6	72	96	1,321	115,855	28,700	16,300	7,450			
Prec. 19, Deter.....	5	2,235	296	6	90	56	1,338	82,880	28,750	14,377	7,578			
Prec. 20, Eagle Point.....	129	21,736	5,108	356	429	407	370	1,190,990	281,575	128,219	74,391			
Prec. 21, Florence Rock.....	36	6,063	996	84	346	219	2,300	428,250	100,350	65,250	31,008			
Prec. 22, Fouts Creek.....	28	1,832	484	5	13	45	518	232,100	50,425	26,365	16,640			
Prec. 23, Gold Hill.....	65	8,066	1,252	17	556	968	1,806	520,425	98,730	54,365	28,801			
Prec. 24, Griffin Creek.....	60	5,612	2,205	15	317	60	2,103	911,000	246,190	136,548	68,790			
Prec. 25, Howard.....	87	2,588	1,515	15	192	305	363	1,113,275	246,190	136,548	68,790			
Prec. 26, North Jacksonville.....	71	7,654	2,435	113	221	446	2,970	911,000	246,190	136,548	68,790			
Prec. 27, South Jacksonville.....	31	4,325	650	104	106	1,849	837	1,367,500	330,800	242,200	89,610			
Prec. 28, Lake Creek.....	95	22,713	4,017	119	683	1,239	1,661	264,900	48,025	31,600	10,660			
Prec. 29, Orchard Home.....	80	1,706	3,064	172	645	553	962	613,680	152,824	108,218	23,189			
Prec. 32, Orchard Home.....	60	1,220	164	73	173	45	58	1,416,068	252,218	111,345	118,415			
Prec. 43, Mound.....	93	3,700	246	22	140	140	155	1,067,859	250,910	136,975	108,728			
Prec. 45, East Phoenix.....	69	10,168	3,621	32	2,571	332	2,377	1,069,200	332,260	252,750	47,880			
Prec. 46, West Phoenix.....	84	5,546	3,045	20	1,574	332	2,377	1,533,870	237,750	153,500	75,870			
Prec. 47, Pinehurst.....	13	3,326	335	30	241	87	1,285	2,126,000	381,330	247,205	146,969			
Prec. 48, Rogue River.....	85	5,932	1,084	8	221	466	1,201	83,800	28,850	16,865	7,430			
Prec. 49, Roxy Anna.....	60	5,063	2,753	79	309	689	684	474,250	119,250	78,575	32,130			
Prec. 50, Sams Valley.....	67	10,955	2,321	209	877	57	1,334	1,504,100	214,300	120,860	142,448			
Prec. 51, Sterling.....	25	4,589	470	9	1,389	584	1,389	683,900	128,425	82,370	51,786			
Prec. 52, East Talent.....	60	2,607	1,830	2	180	170	1,413	148,750	39,300	23,555	13,750			
Prec. 53, West Talent.....	76	6,233	1,894	12	228	367	710	1,181,300	172,700	94,950	68,770			
Prec. 54, Trail.....	63	10,154	1,994	14	328	579	3,185	828,250	173,550	105,855	76,300			
Prec. 55, Union.....	41	8,308	1,619	25	10	66.2	3,694	291,400	76,300	45,800	22,725			
Prec. 56, Watkins.....	32	3,852	486	67	171	153	119	433,300	93,750	61,125	25,722			
Prec. 57, Willow Springs.....	51	4,854	2,207	57	244	383	919	193,700	52,000	25,335	12,755			
Prec. 58, Wilmer.....	69	9,298	1,924	20	712	1,014	2,108	924,670	233,850	144,950	74,360			
All other minor civil divs. (14).....	7	224	136	28	28	25	25	546,050	122,750	65,800	32,205			
Jackson County Total	335	620,567	59,316	2,839	51,777	9,384	29,994	459,692	1,830	5,835	5,411,146	609,863	390,193	485,486
Jefferson County														
Prec. 1, Haystack.....	31	25,227	9,682	135	8,838	661	150	5,822	10	320	487,120	69,850	31,125	68,715
Prec. 2, Hay Creek.....	5	125,476	1,650	320	450	122,980	122,980	76	76	793,900	54,700	17,300	7,900	
Prec. 3, Willow Creek.....	16	41,234	4,143	78	2,265	290	2,535	31,501	40	402	291,207	42,200	30,675	30,675
Prec. 4, Cross Keys.....	12	102,774	2,119	188	4,127	205	16,085	83,305	287	168	644,650	50,750	19,775	27,975
Prec. 5, Ashwood.....	37	114,497	3,658	160	2,620	1,619	2,060	104,223	156	727,634	73,500	34,150	51,472	
Prec. 6, Kutchera.....	37	35,924	10,348	884	11,314	1,195	220	12,063	8	892	522,276	43,250	33,160	65,099
Prec. 7, Lamonta.....	18	26,875	6,250	85	6,165	886	1,470	11,254	765	298,480	43,925	24,835	39,090	
Prec. 8, Iyle Gap.....	38	31,461	7,961	260	8,409	1,207	1,254	12,554	1,030	433,881	62,380	40,775	63,464	
Prec. 9, Black Butte.....	23	10,587	1,761	142	1,277	3,643	8,952	145	665	160,450	15,700	6,900	18,410	
Prec. 10, Opel City.....	14	17,094	4,112	135	3,780	265	380	6,563	1,340	212,400	20,800	12,000	29,800	
Prec. 11, Metolius.....	27	10,871	5,291	249	5,620	996	380	7,124	591	263,715	47,840	27,500	35,645	
Prec. 12, Peninsula.....	9	11,820	708	116	265	750	29	8,366	115	122,000	31,150	10,950	19,800	
Prec. 14, Warm Springs.....	53	8,960	1,038	477	397	440	1,200	36,925	4	170,639	11,538	6,813	26,930	
Prec. 15, Muddy Creek.....	9	39,105	480	90	300	2,229	2,229	67,200	43	235,600	14,300	5,200	6,480	
All other minor civil divs. (2).....	7	2,762	95	90	90	300	2,229	67,200	43	235,600	14,300	5,200	6,480	
Jefferson County Total	1,164	105,361	17,488	758	5,438	8,500	27,980	6,687	26,106	12,238	7,574,930	1,904,397	1,112,242	470,961
Josephine County														
Althouse precinct.....	53	8,915	2,191	40	190	1,325	2,756	866	1,840	196	502,500	100,100	53,525	35,780
Dimnick precinct.....	103	6,729	1,729	34	291	568	2,937	228	1,430	242	934,370	216,347	128,340	69,091
Ferry precinct.....	44	4,436	596	32	131	192	892	51	2,301	341	276,900	51,280	33,860	10,638
Fruitdale precinct.....	87	2,324	637	43	238	201	364	16	677	148	575,625	163,530	120,450	27,647
Galles precinct.....	9	959	100	5	50	6	100	40	584	120	365,000	6,639	67,630	19,405
Granite Hill precinct.....	77	3,118	595	15	54	342	1,194	214	4	4	65,000	8,530	2,800	300
Grants Pass precinct 4.....	5	49	18	19	8	4	3	3	3	3	15,500	8,350	2,700	1,610
Grants Pass precinct 5.....	8	86	66	6	4	4	4	4	4	4	48,000	8,350	2,700	300
Grants Pass precinct 7.....	4	19	11	2	2	2	2	2	2	2	11,000	4,000	2,250	2,250
Grants Pass precinct 8.....	12	147	50	9	44	26	1	12	5	5	58,500	27,980	21,050	2,200
Jerome Prairie precinct.....	210	4,384	1,244	82	562	498	407	136	1,134	321	774,050	179,605	116,730	55,858
Kerby precinct.....	42	6,916	1,118	3	132	738	1,318	567	2,659	281	326,300	79,900	43,150	34,665
Leland precinct.....	16	2,967	332	340	152	1,044	408	428	268	268	89,200	11,600	5,325	8,445
Lucky Queen precinct.....	43	4,351	489	39	172	306	886	250	2,209	216,900	67,100	45,450	17,105	
Murphy precinct.....	45	7,064	652	197	471	898	1,233	303	75	3,635	309,000	106,700	73,530	27,700
Murphy precinct.....	124	12,107	1,773	107	500	858	1,081	513	5,427	948	788,725	178,090	97,875	44,640
Pleasant precinct.....	12	8,904	220	30	94	71	3,184	56	52	193	112,700	17,400	9,350	2,865
Selma precinct.....	45	7,885	1,096	45	535	424	2,288	2,354	428	703	311,100	70,900	37,800	15,970
Slate Creek precinct.....	61	8,723	1,218	48	579	158	1,900	180	4,289	351	672,000	118,750	60,650	36,760
Waldo precinct.....	24	4,553	551	10	178	784	2,028	192	710	102				

NUMBER OF FARMS, FARM ACREAGE, AND SPECIFIED FARM VALUES, BY COUNTIES AND MINOR CIVIL DIVISIONS: 1930—Continued

COUNTY AND MINOR CIVIL DIVISION	Number of farms April 1, 1930	ALL LAND IN FARMS, APRIL 1, 1930, CLASSIFIED ACCORDING TO USE IN 1929								SPECIFIED FARM VALUES, APRIL 1, 1930					
		All land in farms (acres)	Crop land				Pasture land			Wood-land not used for pas-ture (acres)	All other land in farms (acres)	Farm land and buildings (dollars)	All farm buildings (dollars)	Farmers' dwellings (dollars)	Farm imple-ments and ma-chinery (dollars)
			Crops har-vested (acres)	Crop failure (acres)	Idle or fallow (acres)	Plow-able (acres)	Wood-land (acres)	All other (acres)							
Klamath County.....	1,197	569,949	94,299	9,126	90,301	79,842	77,526	248,183	3,437	37,735	19,222,605	3,169,116	1,712,661	1,429,113	
Algoma precinct.....	14	5,614	1,223	148	289	105	3,180	215	280	194	211,225	46,600	24,300	33,200	
Altamont precinct.....	64	2,053	1,177	42	42	1,280	28	156	168	520	809,960	289,975	131,875	27,156	
Beatty precinct.....	47	17,429	2,183	92	615	1,620	1,990	10,409	520	292,840	71,000	46,600	32,100		
Crescent Lake precinct.....	4	765	190	16	25	249	1,958	10,987	36	14	13,900	2,500	1,050	1,992	
Dairy precinct.....	40	19,108	2,490	320	2,173	240	1,915	205	160	30	103,000	70,700	13,600	9,500	
East Chiloquin precinct.....	5	3,220	679	2	2	849	85	7,610	290	50	219,180	68,150	39,450	12,738	
Enterprise precinct.....	26	1,248	264	45	2	150	95	2,800	310	2,273	189,900	54,700	37,950	22,250	
Hildebrand precinct.....	27	14,691	2,412	49	111	20	280	133	3	10	29,100	9,350	5,700	2,550	
Hillside precinct.....	5	45,322	5,240	40	380	4,655	2,600	32,004	80	475	991,930	33,375	19,250	16,425	
Kirk precinct.....	19	7,034	1,847	20	251	380	3,228	533	80	1,829	262,100	34,250	20,050	24,025	
Klamath Lake precinct.....	69	31,352	4,758	35	1,558	2,340	690	16,062	492	2,858	740,500	129,800	80,500	66,300	
Langell Valley precinct.....	55	17,997	5,889	215	1,182	1,545	1,791	6,601	492	2,852	555,000	111,610	63,450	50,285	
Last River precinct.....	146	18,484	7,849	1,480	2,454	1,603	2,249	2,249	2,569	321	1,990,385	275,810	160,000	169,185	
Main precinct.....	54	66,795	6,336	15	543	5,148	53,695	20	1,138	1,308,650	193,050	110,250	81,730		
Merrill precinct.....	65	24,035	6,394	1,624	1,443	2,925	9,140	2,609	97	2,609	1,102,655	174,825	84,350	98,981	
Modoc precinct.....	23	2,107	613	177	224	285	639	97	72	101,550	28,800	17,080	6,985		
Mount Laki precinct.....	79	10,808	5,319	498	1,053	839	1,803	25	1,271	1,243,495	283,880	154,350	154,760		
Odell precinct.....	6	2,755	291	100	66	1,441	800	40	17	44,000	12,600	7,000	2,062		
Orindale precinct.....	35	13,962	2,007	333	884	3,237	3,713	3,026	40	122	822,255	89,333	43,560	62,118	
Pelican Bay precinct.....	7	51	10	3	19	19	3,545	280	10	30,000	16,900	8,800	2,055		
Pine Grove precinct.....	81	17,173	4,197	235	1,941	6,531	218	3,545	228	1,121,675	223,120	132,220	68,690		
Plevna precinct.....	20	28,595	3,025	569	291	1,180	1,803	21,458	90	179	657,500	91,725	36,025	31,480	
Poe Valley precinct.....	33	15,352	2,836	650	706	74	405	9,573	50	1,058	247,805	70,600	31,250	34,795	
Sprague River precinct.....	25	38,155	6,375	369	235	3,360	13,187	12,638	1,456	655,805	134,000	59,250	82,255		
Swan precinct.....	19	18,867	1,758	70	312	1,171	11,232	3,883	120	321	146,250	35,850	18,075	13,775	
Topsy precinct.....	10	5,755	238	228	217	3,995	969	60	48	60,500	12,850	7,560	7,240		
Tule Lake precinct.....	69	29,637	6,004	220	1,396	6,471	78	13,672	1,216	1,192,230	207,555	136,950	91,170		
West Chiloquin precinct.....	43	15,361	1,477	137	607	1,195	11,714	224	7	279,570	80,113	50,836	26,536		
Wood River precinct.....	57	58,981	4,393	128	33	29,837	4,007	3,788	128	16,667	3,030,795	212,420	94,500	110,525	
Worden precinct.....	14	18,746	1,070	1,142	72	1,900	8,000	5,161	1,401	1,401	894,500	31,050	10,475	48,300	
Yainax precinct.....	27	9,716	1,682	120	408	894	3,226	3,078	5	303	235,300	34,275	21,175	27,910	
All other minor civil divs.(23)	3	8,145	45	-----	-----	965	5,000	1,815	-----	320	92,000	11,500	4,000	4,400	
Lake County.....	485	749,788	89,989	16,083	11,581	18,707	77,066	521,471	6,873	11,538	8,988,971	1,107,980	557,315	533,918	
Prec. 1, Silver Lake.....	38	51,073	3,758	2,010	1,630	1,200	9,665	28,635	165	4,010	443,895	61,340	29,650	34,445	
Prec. 2, Summer Lake.....	25	21,791	4,210	133	208	300	40	15,932	210	698	294,250	56,500	27,975	27,477	
Prec. 3, Paisley.....	42	159,623	29,615	2,157	10	1,063	12,450	113,660	140	528	1,615,637	142,520	80,925	58,550	
Prec. 5, North Warner.....	35	68,683	5,325	4,033	750	750	580	56,966	431	824,245	62,950	24,150	31,850		
Prec. 6, North Lakeview.....	36	72,642	13,426	2,950	400	534	820	54,705	80	261	866,640	72,950	44,075	35,900	
Prec. 7, North Lakeview.....	19	60,890	3,714	115	195	534	7,660	48,254	239	179	497,850	51,550	27,150	33,325	
Prec. 9, Drews Valley.....	18	34,463	2,681	68	26	816	13,819	18,070	1,104	149	318,144	22,090	9,220	12,500	
Prec. 10, Gossea Lake.....	67	27,163	6,742	231	1,847	1,031	2,800	14,410	562	562	755,480	149,395	90,595	68,265	
Prec. 11, Cogswald Creek.....	32	19,253	3,999	230	387	1,765	1,780	9,250	235	1,607	557,159	148,490	60,200	42,892	
Prec. 12, Thomas Creek.....	44	58,419	6,479	120	524	1,624	17,833	28,453	3,200	2,065	1,251,450	104,230	48,020	68,645	
Prec. 13, Lake.....	10	14,244	80	763	470	1,020	11,716	160	195	195	33,479	4,200	2,225	3,475	
Prec. 14, Fort Rock.....	31	93,583	1,844	2,320	4,414	3,198	3,722	76,004	160	1,321	259,887	31,435	11,000	27,940	
Prec. 15, Rolyat.....	8	6,451	440	30	515	24	17	5,144	281	281	16,325	5,850	2,650	2,700	
Prec. 16, New Pine Creek.....	26	6,343	2,464	119	151	561	2,806	242	242	303,400	70,175	38,300	32,265		
Prec. 18, Valley Falls.....	10	11,958	890	566	185	200	700	9,253	40	84	181,000	30,700	15,000	15,350	
Prec. 19, West Side.....	37	14,926	4,284	355	591	2,131	449	5,753	660	703	483,245	100,555	44,290	37,199	
All other minor civil divs.(2)1	7	26,941	-----	-----	-----	-----	7,000	21,800	140	1	236,985	3,000	2,000	1,000	
Lane County.....	4,069	514,267	102,891	2,029	19,580	53,549	184,090	78,226	45,738	28,168	33,710,455	8,385,870	4,634,960	2,062,947	
Acme precinct.....	20	2,963	286	-----	-----	198	534	722	1,165	58	169,500	51,070	28,150	8,875	
Alvadores precinct.....	54	7,109	2,799	99	730	482	50	2,614	341	241	468,865	99,860	64,800	25,235	
Armitage precinct.....	114	8,244	3,507	103	957	898	1,802	380	270	330	1,030,752	378,000	214,250	81,890	
Bailey precinct.....	116	16,571	2,741	29	204	3,321	7,548	2,283	210	235	1,024,670	245,675	144,025	53,855	
Bethel precinct.....	27	854	590	-----	-----	85	43	9	47	47	399,300	113,950	52,700	13,800	
Blanton precinct.....	82	12,438	1,425	155	1,393	2,096	4,370	1,423	812	564	675,864	106,000	120,630	42,516	
Blue River precinct.....	10	1,189	125	10	59	228	101	547	119	119	50,000	22,250	11,600	3,775	
Brumbaugh precinct.....	51	7,312	967	54	568	5,260	137	214	112	112	229,450	43,400	30,675	13,422	
Camp Creek precinct.....	89	14,037	2,561	104	759	1,124	4,717	3,870	506	396	726,600	159,305	91,550	41,425	
Canary precinct.....	23	3,560	214	2	19	332	433	622	1,891	53	158,000	39,850	20,600	11,060	
Cheshire precinct.....	66	9,741	682	-----	-----	352	699	3,066	2,814	1,193	303,445	85,850	51,025	27,471	
Cloverdale precinct.....	42	8,863	1,496	50	204	1,618	2,129	2,105	1,019	242	444,820	81,675	36,300	21,183	
College Crest precinct.....	45	645	137	-----	-----	28	66	47	55	30	333,400	122,525	96,850	36,365	
Cottage Grove precinct 1.....	3	5	-----	-----	-----	2	-----	-----	-----	-----	17,500	9,900	7,500	-----	
Cottage Grove precinct 4.....	77	19,565	3,343	6	479	1,134	8,074	2,912	1,648	366	733,902	135,105	73,015	51,570	
Coyote precinct.....	13	140	95	2	7	25	6	8	17	17	47,300	20,300	16,050	2,380	
Davis precinct.....	54	893	610	42	91	23	20	4	3	104	651,175	187,150	130,800	33,895	
Diston precinct.....	25	1,959	161	20	43	1,646	4	6	79	79	61,800	24,750	16,000	6,275	
Dorena precinct.....	53	7,312	1,108	192	529	4,825	246	259	153	153	282,270	83,650	59,050	20,425	
Edwards precinct.....	69	4,998	2,485	19	305	731	943	181	127	213					

AGRICULTURE—OREGON

517

NUMBER OF FARMS, FARM ACREAGE, AND SPECIFIED FARM VALUES, BY COUNTIES AND MINOR CIVIL DIVISIONS: 1930—Continued

COUNTY AND MINOR CIVIL DIVISION	Number of farms April 1, 1930	ALL LAND IN FARMS, APRIL 1, 1930, CLASSIFIED ACCORDING TO USE IN 1930									SPECIFIED FARM VALUES, APRIL 1, 1930			
		All land in farms (acres)	Crop land			Pasture land			Wood-land not used for pasture (acres)	All other land in farms (acres)	Farm land and buildings (dollars)	All farm buildings (dollars)	Farmers' dwellings (dollars)	Farm implements and machinery (dollars)
			Crops harvested (acres)	Crop failure (acres)	Idle or fallow (acres)	Plow-able (acres)	Wood-land (acres)	All other (acres)						
Lane County—Continued.														
Heceta precinct.....	13	4,904	90	5	665	2,546	196	1,197	205	155,500	32,400	11,825	4,345	
Herman precinct.....	23	5,892	355	18	136	357	585	3,347	1,094	117,900	31,023	17,817	7,015	
Irving precinct.....	64	6,791	4,146	85	310	635	172	935	42	767,140	161,500	101,490	23,965	
Jasper precinct.....	37	9,515	697	12	561	5,375	1,823	150	297	320,275	65,800	37,275	18,295	
Juncton precinct.....	7	40	30	2	3	2	2	3	3	31,400	16,000	9,000	1,550	
Lake Creek precinct.....	51	8,704	807	2	109	217	1,018	3,055	2,496	285,000	69,490	33,175	20,782	
Lancaster precinct.....	144	10,503	5,058	7	607	1,764	2,207	106	625	1,072,075	238,200	120,225	60,000	
Lane precinct.....	55	5,936	988	29	30	530	1,565	1,208	588	535,000	160,700	86,900	46,218	
Latham precinct.....	144	14,709	2,041	10	285	1,625	6,365	3,404	505	755,890	255,925	106,950	55,535	
Leaburg precinct.....	33	3,057	324	50	89	170	678	533	108	240,025	56,425	36,400	9,000	
Lone Pine precinct.....	63	7,305	4,525	12	925	919	514	514	1,030,217	175,875	100,150	54,090		
Long Tom precinct.....	70	19,397	3,302	215	329	3,657	8,316	898	795	817,930	148,890	77,412	44,276	
Lost Valley precinct.....	45	8,449	1,614	18	433	503	4,733	647	217	489,850	128,250	74,200	42,590	
Lowell precinct.....	17	8,404	554	40	251	8,480	1,045	834	204	209,000	61,670	37,250	18,575	
Mabel precinct.....	10	2,044	423	28	209	684	524	5	172	96,500	27,700	14,400	6,900	
McKenzie precinct.....	64	7,812	561	4	7	100	844	747	78	71,190	24,230	12,600	3,990	
Marleton precinct.....	42	5,345	785	1	156	678	1,628	2,357	3,388	362,670	91,850	64,250	14,970	
Middle Fork precinct.....	26	2,572	434	9	28	67	195	200	17	272,425	89,515	56,250	15,424	
Minerva precinct.....	10	2,915	190	2	184	386	661	1,078	416	115,590	26,025	10,300	7,320	
Mohawk precinct.....	46	9,878	1,679	64	226	790	4,487	2,190	78	895,500	119,775	71,850	26,515	
Oakridge precinct.....	46	5,047	674	11	210	430	1,359	591	586	297,750	46,600	29,700	23,310	
Orbard precinct.....	149	19,277	3,870	234	960	2,416	7,236	3,437	500	1,078,100	299,020	160,900	64,713	
Pacific precinct.....	28	5,601	382	3	385	1,129	55	3,293	85	180,440	59,100	31,950	12,412	
Penn precinct.....	8	199	30	3	69	95	5	5	5	4,500	1,500	1,200	690	
Pleasant Hill precinct.....	114	11,586	3,634	32	794	1,364	4,781	767	7	885,450	211,950	127,000	61,354	
Prairie precinct.....	151	18,145	7,949	156	1,177	2,284	2,420	2,570	221	1,868	1,824,400	493,400	284,975	
Richardson precinct.....	94	18,745	2,615	15	539	2,465	7,637	3,461	1,745	268	704,419	163,800	100,500	61,250
Row River precinct.....	60	3,130	754	81	437	1,637	652	51	98	293,700	101,000	71,100	21,975	
Saginaw precinct.....	81	13,899	1,988	40	663	1,090	7,604	1,726	374	612,440	160,900	85,545	54,410	
Santa Clara precinct.....	125	3,225	2,145	72	120	432	183	16	237	1,441,600	338,750	242,700	71,985	
Slk Creek precinct.....	63	5,033	612	28	33	401	2,968	134	840	243,600	67,700	45,575	14,290	
Siuslaw precinct.....	82	7,658	1,370	298	908	2,627	1,358	185	185	353,550	79,800	45,240	25,200	
Spencer precinct.....	82	12,835	1,671	12	321	1,303	4,491	3,216	1,133	548	511,310	125,275	68,870	30,190
Springfield precinct.....	6	300	90	21	121	121	55	15	15	87,000	10,500	5,750	375	
Thurston precinct.....	64	5,640	1,464	4	145	308	1,535	1,409	283	547,120	123,400	94,400	34,100	
Veneta precinct.....	63	8,861	931	75	606	742	3,340	1,716	1,213	218	444,475	105,430	61,885	20,896
Wallace precinct.....	47	6,633	789	7	95	173	4,209	1,132	1,080	151	214,905	70,930	47,659	17,535
Walton precinct.....	36	2,564	212	6	73	199	84	1,244	156	378	84,350	28,800	20,590	6,401
Wedding precinct.....	6	2,308	153	10	2	830	1,265	4	22	77,280	16,510	8,800	6,700	
Westfir precinct.....	6	200	40	2	40	20	126	5	4	7,800	1,100	600	140	
Westfir Moreland precinct.....	22	672	244	14	154	85	119	25	31	166,690	50,025	40,125	10,525	
Willakenzie precinct.....	183	7,836	3,905	5	596	532	1,632	591	1,674	1,784,525	368,600	242,900	90,785	
Willametta precinct.....	115	22,017	4,492	42	584	2,814	8,433	4,743	73	626	1,231,210	234,275	130,225	68,407
Zumwalt precinct.....	71	7,842	2,499	31	506	2,736	425	1,304	111	678,300	220,100	117,550	53,340	
All other minor civil divs.(42)	11	56	45	4	3	1	1	1	1	80,600	31,400	18,000	6,030	
Lincoln County.....	732	106,715	10,108	359	1,859	8,153	33,935	20,138	22,099	10,034	3,891,935	999,930	555,709	287,330
Alsea precinct.....	36	4,753	441	50	235	904	1,136	1,848	139	149,000	49,950	24,045	9,785	
Altsee precinct.....	17	2,040	104	28	25	1,050	271	160	335	88,000	28,375	21,300	2,135	
Bay View precinct.....	24	4,243	336	20	243	1,557	721	1,112	254	126,200	32,660	15,950	6,610	
Beaver Creek precinct.....	20	2,907	338	10	53	862	3,710	857	77	106,900	26,800	13,000	4,520	
Big Elk precinct.....	27	7,129	722	11	6	278	2,473	3,379	164	96	135,400	27,250	12,825	9,305
Devils Lake precinct.....	42	5,180	568	20	80	901	1,181	755	642	1,013	302,425	70,600	34,650	14,205
Elk City precinct.....	35	4,886	359	68	169	2,329	119	1,799	52	135,200	39,420	24,900	7,320	
Five Rivers precinct.....	26	5,001	364	15	478	909	437	73	1,047	1,676	135,850	31,630	13,250	8,480
Fruitvale precinct.....	24	3,226	151	15	222	1,153	335	418	717	125,000	39,000	20,474	3,350	
Kern precinct.....	45	4,647	361	99	32	467	1,225	429	1,464	679	229,750	66,760	32,620	11,875
Little Elk precinct.....	46	11,344	788	10	360	301	5,783	820	3,111	261	327,000	84,425	49,550	16,846
Nashville precinct.....	31	8,128	695	6	215	152	3,204	3,416	218	124	174,100	47,250	26,525	13,065
North Toledo precinct.....	54	6,870	626	31	141	636	2,336	549	2,340	210	293,560	79,900	50,300	19,310
Nye Creek precinct.....	5	601	43	4	21	27	152	132	2	31,500	6,600	4,200	2,500	
Pacific precinct.....	8	333	19	1	58	128	2	19	106	31,000	12,550	7,550	800	
Rook Creek precinct.....	23	2,906	19	58	40	487	174	485	357	129,350	25,600	10,600	8,350	
Rose Lodge precinct.....	35	4,430	445	31	334	1,545	358	1,120	617	142,150	44,700	24,675	10,436	
Salado precinct.....	11	2,842	189	20	252	350	524	646	882	92,500	14,300	8,100	2,852	
Slatz precinct.....	66	5,387	1,121	34	61	953	1,125	378	1,293	462	336,300	79,755	46,785	22,960
South Beach precinct.....	5	830	42	11	50	520	66	143	16	16,700	8,350	6,800	285	
South Toledo precinct.....	45	4,341	392	6	111	224	1,785	541	1,172	99	264,300	65,000	39,750	25,989
Tidewater precinct.....	28	4,408	533	15	40	243	725	897	815	1,140	155,800	35,150	15,400	10,270
Tum Tum precinct.....	21	2,548	329	3	29	29	708	1,399	29	36	60,800	23,750	15,650	4,980
Upper Yachats precinct.....	13	2,053	185	5	77	211	435	570	515	55	81,000	15,400	8,900	3,760
West Toledo precinct.....	20	2,185	251	1	143	330	478	510	473	123,280	39,925	25,450	4,222	
Yachats precinct.....	9	1,334	99	10	216	323	453	33	190,700	6,760	3,700	2,730		
Yaquina precinct.....	11	1,345	56	1	14	374	599	97	204	26,400	4,900	3,100	510	
All other minor civil divs.(3)	5	738	42	26	365	86	187	32	32	13,700	3,800	1,850	690	
Linn County.....	3,074	488,706	145,393	2,391	23,462	63,884	191,868	61,786	14,740	16,562	31,033,130	7,161,022	4,016,566	2,165,063
Albany precinct.....	51	1,901	773	128	241	306	114	140	140	322,000	127,750	82,050	27,200	
Berlin precinct.....	62	10,957	1,168	11	212	938	6,122	1,943	211	322	429,245	109,055	64,800	20,880
Calapooia precinct.....	54</													

AGRICULTURE—OREGON

NUMBER OF FARMS, FARM ACREAGE, AND SPECIFIED FARM VALUES, BY COUNTIES AND MINOR CIVIL DIVISIONS: 1930—Continued

COUNTY AND MINOR CIVIL DIVISION	Number of farms April 1, 1930	ALL LAND IN FARMS, APRIL 1, 1930, CLASSIFIED ACCORDING TO USE IN 1929								SPECIFIED FARM VALUES, APRIL 1, 1930				
		All land in farms (acres)	Crop land			Pasture land			Wood-land not used for pasture (acres)	All other land in farms (acres)	Farm land and buildings (dollars)	All farm buildings (dollars)	Farmers' dwellings (dollars)	Farm implements and machinery (dollars)
			Crops harvested (acres)	Crop failure (acres)	Idle or fallow (acres)	Plow-able (acres)	Wood-land (acres)	All other (acres)						
Linn County—Continued.														
Holley precinct.....	62	12,096	1,772	38	359	1,397	6,049	908	1,354	159	543,205	100,983	50,650	25,785
Jordan precinct.....	71	15,575	2,791	90	978	1,691	4,330	4,755	683	277	728,010	148,800	74,875	44,905
Kingston precinct.....	51	8,867	2,009	45	572	1,891	2,156	1,791	206	208	609,610	117,800	69,700	33,440
Knox Butte precinct.....	66	7,746	3,313	11	382	1,787	1,414	273	249	317	754,970	163,450	95,700	45,502
Lacomb precinct.....	153	15,775	2,855	57	399	1,091	9,191	537	1,243	402	692,430	239,050	143,435	67,707
Lebanon precinct.....	4	85	27	21	28	28	28	28	28	9	23,000	4,300	2,375	1,450
Mill City precinct.....	28	848	134	47	26	26	318	64	164	95	85,050	38,050	30,100	6,550
North Brownsville precinct.....	31	7,835	2,142	73	462	825	2,733	1,526	58	54	408,975	98,900	58,700	31,420
North Harrisburg precinct.....	61	11,281	5,214	8	848	3,121	2,762	1,189	216	268	631,120	165,850	96,950	35,615
North Scio precinct.....	74	8,845	2,999	48	401	2,058	2,295	990	447	809	1,913,700	495,600	259,560	146,846
Orleans precinct.....	155	19,113	8,552	138	811	4,820	2,846	1,775	376	490	982,380	201,200	105,000	90,002
Peoria precinct.....	69	12,598	6,419	230	792	2,363	1,775	300	681	42	938,650	192,800	90,850	60,340
Price precinct.....	79	9,098	5,373	20	491	1,853	3,000	1,001	245	383	777,355	200,300	95,050	51,975
Providence precinct.....	70	13,233	3,305	20	256	1,804	6,289	1,001	245	360	155,350	49,400	32,450	16,395
Rock Creek precinct.....	76	35,029	5,869	12	1,960	8,488	7,010	10,654	361	975	1,268,375	197,840	90,950	72,385
Roland precinct.....	108	10,271	4,328	72	327	1,462	2,359	988	23	712	1,883,900	244,200	129,550	59,285
Santiam precinct.....	68	15,063	6,571	85	1,482	2,603	1,267	2,286	113	626	1,163,815	250,369	134,255	98,444
Shelburn precinct.....	100	11,643	3,372	59	732	3,904	1,694	1,112	265	505	876,685	206,275	120,000	56,325
Sodaville precinct.....	44	7,354	982	170	809	3,405	1,759	45	184	284	274,270	49,425	30,075	16,282
South Brownsville precinct.....	70	8,896	2,193	15	361	1,440	2,391	1,414	900	182	574,730	150,465	92,830	41,136
South Harrisburg precinct.....	47	8,933	3,491	30	767	2,678	1,344	254	389	117	671,880	117,700	59,600	33,202
South Lebanon precinct.....	13	101	84	5	4	4	4	4	4	8	94,700	36,000	25,500	2,175
South Scio precinct.....	115	14,285	2,967	27	610	3,107	3,896	2,819	385	474	910,900	264,350	148,980	45,765
Strawberry precinct.....	35	2,119	694	38	843	324	324	131	3	86	263,080	88,960	64,200	14,160
Sunrise precinct.....	44	1,902	836	50	183	236	269	309	49	49	283,100	99,750	76,050	21,169
Sweet Home precinct.....	108	13,193	2,535	4	436	1,297	3,970	4,428	459	64	578,380	146,850	87,720	40,800
Syracuse precinct.....	109	15,727	6,066	192	804	1,530	5,222	1,156	236	621	1,625,930	300,750	154,775	86,815
Tallman precinct.....	59	11,664	7,096	4	358	1,638	984	688	103	693	1,040,100	180,615	103,600	89,160
Tangent precinct.....	111	16,428	9,945	66	1,149	3,086	961	563	67	561	1,571,730	393,675	184,400	119,938
Tennessee precinct.....	120	12,650	5,053	91	455	1,283	3,774	1,082	125	787	1,417,100	290,480	169,175	96,901
Waterloo precinct.....	96	10,910	1,893	26	248	1,224	4,741	2,303	7	468	594,350	139,690	85,100	28,565
West Brownsville precinct.....	76	11,151	4,699	35	468	2,726	1,660	1,112	21	430	671,750	168,665	103,726	60,696
West Halsey precinct.....	84	18,455	7,412	105	1,556	3,997	2,795	1,885	140	625	1,194,300	231,460	110,750	106,445
All other minor civil divs.(9)	4	9			5	5		4			13,000	9,150	6,000	
Malheur County.....	1,846	572,592	91,575	5,248	12,386	8,884	2,408	432,084	33	19,976	12,889,052	2,320,634	1,487,575	1,107,949
Adrian precinct.....	40	3,937	1,870	6	12	18	34	378		1,619	310,250	56,870	36,550	27,965
Applegate precinct.....	98	18,572	6,753	172	1,780	423		8,261		1,183	758,850	131,975	86,525	67,640
Arcadia precinct.....	101	7,081	5,046	12	86	12	120	487	3	1,465	1,102,365	267,295	141,600	101,519
Beulah precinct.....	19	28,662	3,571	50	109	170		24,657		114	419,405	54,550	34,650	19,600
Big Bend precinct.....	80	6,629	3,539	98	23	32		822	10	2,081	655,100	150,079	105,200	58,850
Bonita precinct.....	20	26,716	1,767	175	427	608		22,012		87	126,240	13,725	9,050	10,725
Brogan precinct.....	28	11,384	1,366	218	216	252		9,204		128	306,158	61,400	35,075	35,149
Bully precinct.....	33	25,451	2,874	746	194	100		21,342		105	336,150	69,100	39,300	31,550
Cairo precinct.....	135	14,848	6,081	38	591	1,100		4,852	10	2,136	1,631,550	256,950	178,350	144,825
Crowley precinct.....	11	12,873	265	115	25	500		11,496		472	86,365	15,850	8,850	5,950
Fair precinct.....	94	4,777	2,178	56	287	406		1,145		705	533,275	159,380	121,500	51,595
Grange precinct.....	103	15,851	7,148	188	282	749		4,898	10	2,555	914,400	187,025	111,110	72,406
Harper precinct.....	66	18,126	1,550	70	2,655	97		12,298		1,456	376,415	51,175	30,940	35,975
Ironsides precinct.....	42	72,686	3,073	1,184	440	227	1,478	66,062		222	497,015	76,375	44,200	34,740
Jamleson precinct.....	25	14,878	2,503	476	1,572			10,637		290	296,415	56,700	27,350	36,005
Jones precinct.....	26	20,619	1,514	10	40	50	250	18,176		579	225,820	53,200	26,600	28,160
Jordan Valley precinct.....	12	1,325	426					892		7	27,535	7,100	5,250	2,965
Juniper precinct.....	34	25,586	10,146	345	238	190		14,614		54	643,230	74,800	51,925	38,035
McDermitt precinct.....	27	20,731	6,099	240	140			13,648		4	328,920	44,900	27,050	30,180
Mahogany precinct.....	21	26,612	4,755	225	30	925		20,672		5	301,905	33,800	24,650	15,680
Malheur precinct.....	34	34,565	2,844	344	625	1,095	120	29,347		190	270,445	27,310	14,825	21,760
North Vale precinct.....	5	406	37		298	70		20,500		1	20,500	7,400	6,650	850
Ontario precinct 1.....	5	48	14		21	9		9		4	9,510	5,000	3,700	1,300
Ontario precinct 5.....	4	117	93		5	13				6	36,500	14,500	11,200	8,500
Owyhee precinct.....	68	50,337	4,642	70	313	117	123	43,280	1,792	915,705	160,075	99,205	87,960	
Riverside precinct.....	14	55,123	1,895	1	406	286		53,220	315	22	220,934	21,450	13,550	8,425
Rockville precinct.....	27	20,952	1,711	7	50	340		18,835	9	9	236,445	29,450	13,225	13,535
Rome precinct.....	31	13,823	2,938	196	197	798		8,889	785	274,300	42,350	28,690	30,525	
Snake River precinct.....	86	8,898	3,994	162	1,215	127	160	2,808		402	562,205	142,575	97,105	58,880
South Vale precinct.....	13	637	296		42	27		160		142	44,855	13,975	11,725	4,500
Watson precinct.....	27	5,950	1,014	47	76	25		4,014		774	95,050	19,260	14,825	12,950
All other minor civil divs.(6)	5	4,831	16		28			4,498		289	30,750	15,050	6,050	2,675
Marion County.....	4,821	399,563	162,888	3,120	19,337	39,279	97,980	40,100	17,495	19,390	50,906,930	11,853,980	6,872,352	2,998,310
Aumsville precinct.....	82	7,328	2,200	157	431	1,248	2,632	369	88	203	624,025	125,010	77,250	34,104
Aurora precinct.....	77	5,344	2,000	9	253	622	1,586	135	247	182	792,585	214,325	124,900	28,035
Brettenbush precinct.....	2	2						22		5	4,000		1,900	675
Banksville precinct.....	141	8,622	5,272	103	207	688	914	496	213	609	2,184,454	400,245	185,050	157,100
Central Howell precinct.....	54	2,140	2,140		189	181	1,114	6,037	101	173	1,575,790	135,000	80,380	19,210
Champoeg precinct.....	117	9,069	5,735	5	208	203	2,132	92	199	425	609,165	123,450	194,925	95,665
Chomawa precinct.....														

AGRICULTURE—OREGON

519

NUMBER OF FARMS, FARM ACREAGE, AND SPECIFIED FARM VALUES, BY COUNTIES AND MINOR CIVIL DIVISIONS: 1930—Continued

COUNTY AND MINOR CIVIL DIVISION	Number of farms April 1, 1930	ALL LAND IN FARMS, APRIL 1, 1930, CLASSIFIED ACCORDING TO USE IN 1929								SPECIFIED FARM VALUES, APRIL 1, 1930				
		All land in farms (acres)	Crop land			Pasture land			Wood-land not used for pasture (acres)	All other land in farms (acres)	Farm land and buildings (dollars)	All farm buildings (dollars)	Farmers' dwellings (dollars)	Farm implements and machinery (dollars)
			Crops harvested (acres)	Crop failure (acres)	Idle or fallow (acres)	Plow-able (acres)	Wood-land (acres)	All other (acres)						
Marion County—Continued.														
Fairfield precinct.....	46	6,478	3,319	77	269	711	1,394	323	203	174	632,250	114,150	53,050	48,654
Fairgrounds precinct.....	191	6,658	4,070	76	205	199	1,315	325	328	2,197,049	650,850	360,625	85,746	
Horeb precinct.....	15	1,227	80	7	8	33	455	416	73	50,935	21,800	16,480	1,765	
Jefferson precinct.....	138	15,018	5,692	149	491	2,443	2,881	2,476	302	1,447,020	398,200	204,575	102,995	
Liberty precinct.....	104	2,875	1,784	5	130	120	241	268	156	181	777,612	212,885	133,670	24,095
McKee precinct.....	162	6,490	4,039	63	506	445	981	129	148	379	1,442,700	377,675	251,800	102,427
Macley precinct.....	114	13,522	5,997	77	1,972	1,113	2,475	737	407	744	1,495,302	375,275	156,955	81,890
Marion precinct.....	85	8,341	2,579	44	104	1,432	1,587	2,381	294	294	609,753	153,525	78,215	23,150
Mehama precinct.....	50	1,503	2,060	139	16	480	2,098	2,691	689	296	387,570	94,450	54,750	47,188
Mill City precinct.....	15	9,266	129	16	3	38	696	242	394	63	49,028	14,375	8,500	4,780
Monitor precinct.....	138	8,537	5,152	22	149	434	1,639	908	417	1,443,485	370,475	208,035	95,715	
North Howell precinct.....	108	7,454	8,498	365	211	2,338	2,338	53	370	1,181,790	318,600	188,700	70,003	
North Silverton precinct.....	261	19,268	5,533	167	654	2,243	6,317	2,586	863	1,093	2,482,125	638,650	398,575	100,550
Pringle precinct.....	106	4,360	1,926	45	349	913	3,319	483	32	273	1,174,850	284,485	190,970	61,648
Quincy precinct.....	77	4,782	2,646	65	126	151	959	204	425	206	1,190,680	251,725	166,400	60,265
Riverview precinct.....	23	2,892	909	142	107	189	967	140	127	311	355,200	75,800	38,750	30,625
Rosedale precinct.....	132	9,149	4,593	93	313	814	1,668	233	964	441	1,458,000	347,679	171,065	78,825
St. Paul precinct.....	88	16,073	8,746	56	319	833	3,109	1,714	716	580	1,420,338	287,361	132,019	69,850
Salem precinct 1.....	6	2,391	1,580	3	512	147	4	143	895,630	132,065	8,500	28,335		
Salem precinct 6.....	6	36	-----	4	24	4	-----	2	19,400	13,000	9,000	1,110		
Salem Heights precinct.....	98	1,052	592	7	28	25	190	4	39	167	749,950	246,537	204,037	28,455
Scollard precinct.....	150	10,723	5,317	17	942	823	2,610	258	366	1,479,800	329,800	208,751	84,995	
Scotts Mills precinct.....	140	17,154	3,646	106	320	309	9,800	843	1,547	583	979,350	290,330	119,080	75,030
Shaw precinct.....	64	5,450	2,655	39	523	722	1,026	149	5	231	636,750	176,900	83,550	37,720
Sidney precinct.....	77	10,211	3,580	45	639	1,095	3,236	956	136	354	853,940	162,365	80,280	47,895
Silver Falls precinct.....	38	6,120	555	5	118	297	2,306	288	484	2,067	255,050	55,500	30,550	18,190
South Silverton precinct.....	149	13,684	5,457	31	960	1,978	4,117	465	225	451	1,473,810	399,380	220,550	94,222
Stayton precinct.....	57	3,219	906	28	106	497	681	319	351	241	415,975	90,080	61,265	14,618
Sulphur precinct.....	133	20,324	6,283	155	1,550	3,790	3,242	4,216	109	949	1,522,225	314,685	164,200	83,320
Turner precinct.....	150	10,088	5,466	194	960	3,891	2,875	1,829	179	694	1,477,690	302,475	165,740	93,085
Victor Point precinct.....	74	11,733	3,662	16	1,417	1,506	3,861	762	245	284	812,900	146,300	81,950	43,205
Wacanda precinct.....	65	9,477	4,709	228	242	516	2,390	425	272	695	1,118,880	208,000	108,165	69,605
West Gervais precinct.....	50	5,694	2,701	132	561	1,211	1,211	567	89	70	524,670	120,850	62,895	23,095
West Hubbard precinct.....	83	2,591	1,427	1	40	236	357	210	30	169	431,850	99,750	52,300	23,770
West Mount Angel precinct.....	80	5,270	2,827	8	184	579	840	392	118	322	869,875	180,400	89,585	62,680
West Silverton precinct.....	9	442	182	-----	49	20	105	108	1	7	82,000	29,100	6,350	6,350
West Stayton precinct.....	98	5,047	1,308	35	237	989	1,931	106	42	339	630,900	140,625	92,975	37,474
Woodard precinct.....	34	4,382	297	18	135	17	3,158	349	197	211	143,725	39,500	20,830	18,855
All other minor civil divs. (17)	8	652	179	90	29	30	169	50	-----	165	263,000	52,550	20,400	8,110
Morrow County.....	928	1,210,456	164,976	5,172	152,527	37,761	61,127	786,786	495	11,612	14,288,361	1,693,168	890,365	1,176,448
Alpine precinct.....	35	94,650	11,796	650	12,885	2,709	120	65,958	-----	541	725,630	86,050	41,150	72,800
Boardman precinct.....	86	36,784	2,882	143	794	267	93	39,471	-----	2,134	569,660	90,825	39,709	39,709
Cecil precinct.....	29	62,182	7,030	75	9,064	622	-----	34,839	-----	352	565,600	62,400	34,850	67,425
Eight Mile precinct.....	41	89,121	13,255	-----	12,278	513	-----	12,667	-----	408	710,300	124,025	68,425	58,555
Gooseberry precinct.....	27	37,910	11,994	100	11,135	380	-----	14,301	-----	-----	576,970	77,200	43,300	68,023
Hardman precinct.....	38	50,892	4,051	-----	3,995	1,301	6,512	34,436	25	802	491,055	66,415	39,315	39,245
Ione precinct.....	91	113,689	37,541	2,648	44,475	5,173	90	19,712	19	4,640	2,190,370	209,160	121,450	233,945
Irrigon precinct.....	49	2,479	729	-----	146	8	-----	664	-----	932	250,400	76,000	49,300	13,750
Lena precinct.....	30	123,513	2,833	81	1,135	-----	-----	119,274	-----	390	949,529	90,100	49,900	28,741
Lexington precinct.....	57	67,938	22,902	1,370	23,695	3,310	100	15,458	140	903	1,798,260	208,900	120,000	182,300
North Heppner precinct.....	52	195,158	17,139	65	15,881	8,390	5,679	147,166	320	518	2,085,337	229,618	107,500	160,760
Pine City precinct.....	19	197,780	6,249	-----	4,856	11,166	-----	175,284	-----	225	1,272,086	130,075	46,550	61,600
South Heppner precinct.....	74	198,351	16,515	40	12,218	3,922	48,333	116,536	-----	567	2,166,277	232,400	120,175	164,995
Multnomah County.....	1,733	76,118	28,599	870	3,414	7,793	12,371	12,390	3,707	9,189	21,090,018	4,777,972	2,772,044	1,068,365
Portland city.....	136	1,829	1,101	100	90	155	141	2	11	229	2,040,846	452,718	249,380	69,910
Prec. 487, Swift.....	35	3,665	699	21	265	256	578	796	20	1,025	604,180	112,675	48,059	32,425
Prec. 488, Englewood.....	59	797	482	27	41	97	14	5	68	63	615,650	176,675	128,600	35,005
Prec. 490, Community Acres.....	10	75	38	-----	12	5	8	-----	-----	12	147,100	56,250	22,820	4,700
Prec. 491, Rosaria.....	30	1,325	783	18	36	225	123	12	10	118	495,240	53,940	32,265	24,350
Prec. 492, Lochknowe.....	3	291	170	-----	5	20	48	48	-----	-----	74,550	10,200	2,959	7,200
Prec. 494, Rose Park.....	11	107	97	3	4	-----	-----	-----	-----	3	124,850	17,350	15,400	2,493
Prec. 495, Columbia.....	27	1,705	517	2	28	311	264	473	65	45	481,150	67,850	35,730	26,490
Prec. 496, Parkrose.....	18	570	429	15	18	13	60	17	18	18	294,800	58,500	40,250	17,125
Prec. 497, Astor & Acres.....	18	1,255	573	21	253	56	88	129	52	83	641,900	164,770	104,860	29,274
Prec. 498, Russellville.....	56	446	211	21	63	49	4	2	25	25	270,550	68,000	41,200	12,257
Prec. 499, Plympton.....	34	359	217	15	58	19	95	2	5	25	382,400	91,850	69,600	14,665
Prec. 500, North Kelly Butte.....	33	441	243	-----	10	48	-----	5	4	48	277,300	62,350	48,270	5,922
Prec. 501, South Kelly Butte.....	34	250	110	-----	24	32	24	2	5	4	218,000	86,825	58,550	11,600
Prec. 502, Mount Scott.....	24	462	117	-----	4	60	119	96	25	40	192,251	74,925	35,150	12,077
Prec. 503, Sycamore.....	100	2,669	1,162	22	164	661	350	661	74	184	1,044,770	261,655	171,475	68,925
Prec. 504, Rockwood.....	67	2,489	1,579	52	60	71	387	27	127	186	1,170,350	232,550	127,900	38,335
Prec. 505, Fairview.....	76	6,120	2,026	46	253	544	1,186	806	511	345	1,873,990	277,040	142,565	110,461
Prec. 506, Troutdale.....	79	5,609	1,725	202	636	661	1,719	71	101					

AGRICULTURE—OREGON

NUMBER OF FARMS, FARM ACREAGE, AND SPECIFIED FARM VALUES, BY COUNTIES AND MINOR CIVIL DIVISIONS: 1930—Continued

COUNTY AND MINOR CIVIL DIVISION	Number of farms April 1, 1930	ALL LAND IN FARMS, APRIL 1, 1930, CLASSIFIED ACCORDING TO USE IN 1929									SPECIFIED FARM VALUES, APRIL 1, 1930			
		All land in farms (acres)	Crop land			Pasture land			Wood-land not used for pasture (acres)	All other land in farms (acres)	Farm land and buildings (dollars)	All farm buildings (dollars)	Farmers' dwellings (dollars)	Farm implements and machinery (dollars)
			Crops harvested (acres)	Crop failure (acres)	Idle or fallow (acres)	Plow-able (acres)	Wood-land (acres)	All other (acres)						
Multnomah County—Continued.														
Prec. 522, Ryan	8	193	50			13	100		22	4	157,200	20,210	11,850	10,300
Prec. 525, Maplewood	34	439	293			113	15	64	15	29	438,300	188,100	87,900	37,050
Prec. 526, West Portland	20	572	190			21	139	45	143	34	154,100	44,800	23,350	10,400
Prec. 527, Kilpatrick-Collins	7	258	63			40	22	110	1	21	74,500	18,000	10,200	3,900
Prec. 531, Brentwood	3	6	3							3	12,300	5,800	3,800	735
Prec. 532, Kendall	17	133	82	2	5	24			4	18	105,130	31,800	21,250	3,970
All other minor civil divs. (7)	9	869	419	5		107			219	119	125,500	42,000	25,550	2,675
Polk County	1,882	245,383	97,893	2,855	14,061	18,900	76,945	16,555	11,415	7,499	21,752,871	4,898,685	2,398,595	1,607,375
Prec. 1, Douglas	74	10,245	2,118	56	186	1,420	3,020	1,217	2,043	185	601,200	131,695	70,825	29,125
Prec. 2, Jackson	60	9,059	5,287	123	745	565	1,619	362	139	219	833,600	139,760	73,000	80,735
Prec. 3, Salt Lake	78	13,230	7,844	51	779	763	1,998	1,465	89	321	1,290,225	231,960	117,550	110,723
Prec. 4, Spring Valley	78	13,433	4,676	72	1,291	1,007	4,303	1,613	210	261	1,030,600	128,725	116,025	66,640
Prec. 5, Kola	58	6,163	3,081	177	264	680	974	311	460	226	794,305	190,410	109,550	52,475
Prec. 6, West Rickreall	46	9,764	4,510	387	939	541	1,494	1,263	184	446	776,385	131,300	75,775	65,065
Prec. 7, Fourth Independence	49	4,007	2,164	97	66	727	496	260	70	127	604,150	141,950	68,400	39,000
Prec. 8, Southwest Monmouth	56	9,989	4,549	36	178	716	3,887	383	65	175	641,355	119,750	71,250	49,760
Prec. 9, Buena Vista	96	10,940	5,523	268	712	909	2,517	320	293	398	1,365,473	338,402	169,475	96,960
Prec. 10, Suver	40	13,857	5,419	34	1,060	921	5,614	323	271	215	895,895	140,350	61,850	62,750
Prec. 11, Airlie	50	11,145	3,392	60	262	944	4,982	1,026	157	322	537,000	135,525	73,525	50,270
Prec. 12, Bridgeport	91	14,749	3,692	39	1,804	623	8,407	439	29	316	783,840	127,100	76,025	45,295
Prec. 13, Salt Creek	191	17,910	6,779	413	656	1,332	6,742	553	754	681	1,858,642	330,280	195,750	135,085
Prec. 14, McCoy	65	12,440	5,956	98	698	1,559	2,662	1,088	88	291	1,115,365	231,155	124,525	90,109
Prec. 15, East Rickreall	51	8,273	5,086	97	1,049	367	440	943	78	213	911,889	221,475	106,410	116,353
Prec. 16, First Independence	56	6,678	3,443	126	114	515	771	147	888	274	1,300,892	366,034	89,425	124,887
Prec. 17, West Salem	100	5,659	3,124	107	289	386	1,170	160	97	316	1,259,600	316,450	191,550	79,100
Prec. 19, Pelee	61	14,180	1,548	122	752	590	8,221	746	1,848	343	397,000	64,560	40,420	14,975
Prec. 20, Northwest Monmouth	37	5,232	2,373	194	164	496	1,696	44	204	121	429,650	86,800	53,200	44,594
Prec. 21, North Falls City	44	3,282	560	16	404	72	1,663	54	412	71	202,600	50,900	37,750	11,035
Prec. 22, South Falls City	57	3,386	460	24	327	128	1,063	115	1,194	65	192,675	65,810	47,410	10,485
Prec. 24, Ruell	104	14,191	4,195	59	298	1,836	4,771	1,237	1,371	424	847,290	181,500	85,950	29,105
Prec. 26, Brush College	64	5,145	1,876	95	423	380	1,192	435	89	655	877,428	148,344	77,600	49,203
Prec. 27, Southeast Monmouth	29	3,128	2,264	10	50	316	296	84	26	82	295,375	59,800	37,450	25,880
Prec. 28, Northeast Monmouth	29	1,555	961		174	270	51	3	23	73	201,070	69,075	46,950	25,873
Prec. 29, Lewisville	35	7,635	2,210	92	323	461	2,487	1,620	274	168	390,960	71,800	28,295	36,925
Prec. 30, Third Independence	15	598	450		12	34		54		38	128,200	49,850	23,050	4,335
Prec. 31, Second Independence	6	168	105		15	12	7	25		4	38,100	13,800	10,850	2,900
Prec. 32	7	361	83		42	160			50	26	77,002	20,700	15,100	2,960
Prec. 33	23	366	224	46	36	36			24	12	143,400	56,800	20,350	1,300
Prec. 34	11	62	32		16	1	1	1	12	36,800	23,650	16,425	1,335	
Prec. 35	10	218	130		36	23	13		1	15	67,600	18,260	11,400	2,185
Prec. 36, Oak Dale	98	6,431	3,212	6	333	165	2,095	215	38	367	847,205	198,275	108,885	46,393
Prec. 37, Rock Creek	7	1,894	77	10	60	20	1,593	49		25	34,500	6,400	4,400	3,540
Sherman County	369	455,214	136,637	3,181	138,037	8,794	596	142,409	118	5,512	14,834,279	1,515,970	788,345	1,383,169
Prec. 1, Rufus	34	25,481	9,500	646	8,840	50		6,000		445	1,181,727	135,600	62,500	109,730
Prec. 2, Locust	48	55,232	21,114	720	22,000	528		9,835		1,035	3,078,345	299,940	147,350	272,577
Prec. 3, Klondike	43	46,996	16,466	585	18,073	964		10,227		681	1,872,110	182,200	91,500	175,960
Prec. 4, Monlake	62	69,916	23,692	585	23,322	1,475	129	19,975		328	2,380,482	229,000	136,975	230,545
Prec. 5, Erskine	38	37,173	12,740	105	12,964	1,296		9,639	7	422	1,873,585	209,800	112,300	137,075
Prec. 6, Michigan	36	59,947	12,252	10	13,757	300	67	33,082		479	1,087,730	110,650	67,675	97,705
Prec. 7, Rutledge	41	50,631	15,752	530	14,803	3,526	400	14,511		1,109	1,214,040	150,790	84,825	142,615
Prec. 8, Kent	56	82,528	21,464		20,578	530		38,920	111	925	1,762,440	165,190	82,220	165,485
Prec. 11, Wasco	8	6,880	3,326		3,290	55		144		65	359,200	27,100	10,500	50,170
All other minor civil divs. (2)	3	430	121		210			76		23	24,500	5,000	2,500	1,300
Tillamook County	611	63,031	11,557	57	1,123	13,817	15,881	16,191	19,564	4,641	11,139,504	2,355,245	1,240,315	493,107
Bay precinct	11	646	83		42	80	141	139	11	140	72,350	22,500	14,600	6,825
Beaver precinct	54	7,714	565	2	53	604	2,355	944	2,769	122	400,800	130,815	71,350	18,446
Blaire precinct	49	9,734	745		326	514	1,415	2,699	3,724	300	358,590	80,650	43,480	9,006
Carnahan precinct	33	3,210	508	4	4	239	1,180	654	351	320	340,700	84,400	42,050	11,665
Cloverdale precinct	35	3,116	524		11	356	384	1,061	697	183	627,250	108,730	40,250	31,308
East Garibaldi precinct	9	959	199	2	12	138	323	43	147	185	144,400	25,525	8,225	9,720
Fairview precinct	95	8,296	1,797		37	3,376	1,398	277	1,115	416	1,512,200	310,100	200,225	72,839
Foley precinct	33	3,273	645	18	63	451	546	506	894	220	645,000	89,900	35,750	36,076
Goodspeed precinct	12	788	189		10	350	86		140	13	211,000	38,800	20,900	8,025
Hebo precinct	46	6,193	612	30	199	716	1,856	1,370	1,403	97	563,150	146,675	84,375	24,490
Kiehns precinct	42	2,863	458		36	757	448	400	446	318	606,350	105,350	52,500	24,960
Little Nestucca precinct	36	5,934	767		156	945	1,532	1,899	376	259	500,200	95,800	47,680	19,140
Long Prairie precinct	32	2,519	588		4	461	143	681	545	98	525,293	113,000	63,950	24,137
Maple Leaf precinct	58	2,912	615		17	1,643	120	248	253	116	976,050	185,750	123,775	34,895
Nehalem precinct	51	4,449	892		4	760	722	785	1,220	576	428,071	140,025	81,770	22,015
Neskowin precinct	24	5,011	398		310	1,188	1,766	1,259	130	265,000	84,050	24,075	16,955	
Sand Lake precinct	30	3,251	380		97	78	539	416	1,247	494	195,650	40,800	20,550	9,910
South Prairie precinct	56	4,732	772		128	761	177	1,300	1,272	313	745,660	152,725	76,300	29,900
Stillwell precinct	20	1,459	300		5	119	245	274	476	31	330,700	69,700	21,510	17,29

AGRICULTURE—OREGON

521

NUMBER OF FARMS, FARM ACREAGE, AND SPECIFIED FARM VALUES, BY COUNTIES AND MINOR CIVIL DIVISIONS: 1930—Continued

COUNTY AND MINOR CIVIL DIVISION	Number of farms April 1, 1930	ALL LAND IN FARMS, APRIL 1, 1930, CLASSIFIED ACCORDING TO USE IN 1929								SPECIFIED FARM VALUES, APRIL 1, 1930				
		All land in farms (acres)	Crop land			Pasture land			Wood-land not used for pasture (acres)	All other land in farms (acres)	Farm land and buildings (dollars)	All farm buildings (dollars)	Farmers' dwellings (dollars)	Farm implements and machinery (dollars)
			Crops harvested (acres)	Crop failure (acres)	Idle or fallow (acres)	Plo-wable (acres)	Wood-land (acres)	All other (acres)						
Umatilla County 1	2,265	1,377,484	327,354	9,521	274,486	42,450	181,624	456,446	5,291	50,302	59,616,114	6,399,606	3,062,545	3,999,025
Precinct 1	85	28,567	11,425	20	10,325	288	72	5,737	170	530	3,050,343	261,800	148,625	144,284
Precinct 2	128	2,150	1,353	17	175	130	1	350		124	1,074,550	229,845	259,830	55,460
Precinct 3	101	3,227	2,099	22	151	83	16	706		130	898,250	234,270	178,975	44,927
Precinct 4	116	20,123	6,987	933	2,889	248	86	8,118		862	1,480,750	233,950	158,550	68,826
Precinct 5	87	1,379	1,092	13	52	9		86		127	736,700	170,650	131,200	44,250
Precinct 6	31	277	235	2						28	248,390	80,750	55,200	22,120
Precinct 7	78	2,254	990	8	533	2				1	742,300	208,850	133,000	64,765
Precinct 8	38	2,480	958	23	1,282	90	60	640	1	63	517,300	87,950	61,825	28,425
Precinct 9	9	26	20							6	40,200	15,800	10,900	200
Precinct 10	74	68	37	3						3	64,500	28,800	23,300	3,410
Precinct 11	57	37,873	4,080	629	5,212	4,764	6,546	16,316	104	222	1,434,300	201,960	128,650	74,330
Precinct 12	52	29,503	8,484	641	6,298	7,167	306	6,188	117	367	1,637,480	197,360	95,050	89,870
Precinct 13	48	10,872	3,565	62	3,253	4,006	3,020	2,600	45	185	326,750	62,800	29,325	32,130
Precinct 14	35	7,046	1,740	41	317	176	4,834	768	70	70	178,606	28,875	16,180	16,180
Precinct 15	24	6,677	2,447	149	1,066	716	276	1,783		240	557,056	68,150	49,800	34,915
Precinct 16	28	9,766	3,263	35	1,941	32	1,288	2,700	195	227	608,140	161,250	83,500	51,200
Precinct 17	26	18,009	12,975	16	3,955	5	330	1,292	184	182	2,243,052	144,100	80,300	168,130
Precinct 18	15	7,623	3,322	1,202	1,885	340		693		81	960,340	54,200	21,800	59,115
Precinct 19	30	17,950	9,467	804	7,309	52	30	997	20	211	2,347,300	146,600	71,840	91,680
Precinct 20	27	5,732	2,640		2,624	6	2	125		35	709,485	69,000	44,200	50,975
Precinct 21	22	21,956	7,470		6,900	51	820	7,190		125	2,096,973	108,900	58,450	165,950
Precinct 22	15	3,354	592		787	599	660	685	81	40	92,050	14,150	9,800	6,983
Precinct 23	46	27,681	14,008	28	12,126	51	299	915		284	3,173,198	206,945	142,450	156,086
Precinct 24	32	28,105	13,990		13,813			45	40	217	3,004,000	173,800	102,400	168,525
Precinct 25	30	24,198	9,937	200	18,441	140		3,390		45	1,879,800	144,900	85,350	105,000
Precinct 26	24	54,926	10,014	40	15,441	1,042		1,070		21,319	2,257,055	94,000	28,500	113,180
Precinct 27	38	34,153	16,787	14	16,938			1,275		275	3,328,000	169,000	86,300	190,700
Precinct 28	42	19,676	8,509	22	8,118	880		132		557	2,050,570	194,825	113,110	158,375
Precinct 29	69	54,601	19,405	17	15,685	2,237	2,028	14,258	80	781	2,857,555	211,475	90,250	251,442
Precinct 30	13	8,145	659		226	60	1,990	3,225		29	54,770	14,850	7,685	3,665
Precinct 31	15	16,442	1,510		1,320	60	9,797	8,229		20	219,487	24,450	16,300	15,125
Precinct 32	3	17								5	20,000	10,400	5,700	125
Precinct 33	21	17,720	4,970	252	4,494	2,358	1,080	4,175		381	683,473	88,922	22,950	58,618
Precinct 34	39	51,975	25,601		25,108			46		1,116	2,330,920	172,400	81,000	248,682
Precinct 35	32	50,742	16,275	710	18,276	1,355	1,830	15,219		3,677	1,636,550	97,200	41,600	126,145
Precinct 36	49	98,057	19,679	2,060	20,415	8,305	1,195	38,055	814	2,174	1,922,385	162,764	68,555	152,400
Precinct 37	15	26,808	4,899		4,835	122		15,967		685	438,600	57,800	20,800	87,275
Precinct 38	42	100,334	6,158	250	1,708	1,386	56,075	39,811		951	1,335,000	144,000	78,950	82,280
Precinct 39	68	24,616	2,129	79	432	252	10,297	11,144		283	537,650	137,475	91,900	38,751
Precinct 40	60	26,521	3,113	15	219	959	75	20,402	47	1,694	731,820	107,100	62,325	41,080
Precinct 41	93	11,683	1,827	91	240	2,006		6,129	40	1,390	470,410	132,450	65,600	31,610
Precinct 42	63	2,309	913	15	17					7	278,155	108,725	55,600	21,610
Precinct 43	80	4,702	1,741	7	498	755	2	1,001		768	464,150	98,300	51,840	22,000
Precinct 44	64	4,077	1,292	8	43	66		2,009		589	276,000	89,825	54,650	36,455
Precinct 45	55	10,228	400	8,289	105	14,000		27,492		934	682,702	87,475	29,825	45,680
Precinct 46	61	30,678	13,323	437	10,901	789	41	2,876		35	1,335,480	175,845	110,550	139,133
Precinct 47	49	10,115	181	8,880	264	8,316	51,098	73,498		1,544	1,498,835	204,760	109,750	118,143
Precinct 48	13	89,458	9,748	5	11,983	1,162	17,930	35,349	1,170	2,736	1,169,320	163,821	92,040	99,625
Precinct 49	13	32,202	3,405	30	2,815	650	2,895	73,498	40	155	860,900	130,350	54,150	56,460
Precinct 50	13	16,257	2,148		750	530	7,380	7,380		256	274,800	40,800	15,950	22,900
Precinct 51	29	56,418	3,136	80	699	508	21,610	27,423	1,607	268	158,794	25,450	14,250	13,700
Precinct 52	29	56,418	3,136	80	699	508	21,610	27,423	1,607	268	158,794	25,450	14,250	13,700
Precinct 53	29	56,418	3,136	80	699	508	21,610	27,423	1,607	268	158,794	25,450	14,250	13,700
Precinct 54	29	56,418	3,136	80	699	508	21,610	27,423	1,607	268	158,794	25,450	14,250	13,700
Union County	1,278	457,981	117,934	1,063	37,697	19,198	84,243	178,171	10,822	8,552	18,582,998	3,394,621	1,970,146	1,480,237
Alice precinct	78	30,275	12,122	35	5,414	1,113	4,393	5,080	1,247	801	1,698,350	313,200	161,625	168,405
Antelope precinct	19	17,209	2,834	39	1,145	3,316		5,302	49	333	249,950	67,250	26,675	26,875
Big Creek precinct	25	11,705	1,324	99	429	547	1,295	7,740	239	131	189,600	45,300	23,100	18,600
Cove precinct 1	84	29,630	10,610	57	5,066	791	3,242	6,593	2,124	1,131	1,687,172	283,700	142,380	115,062
Cove precinct 2	66	9,238	2,916	241	621	261	3,626	3,626	837	132	600,000	144,075	83,900	45,705
Elgin precinct 1	59	19,514	3,539	20	699	417	11,100	2,779		181	477,504	88,825	45,925	34,414
Elgin precinct 2	22	8,869	1,506	10	337	57	1,179	5,687	15	78	188,050	54,100	17,450	16,600
Elgin precinct 3	49	29,663	5,940	15	3,515	120	9,653	9,459	63	895	661,900	119,900	58,290	77,215
Elgin precinct 4	57	30,078	6,611	14	3,015	337	5,061	14,111	296	691	696,825	159,825	71,425	77,810
Hillard precinct	18	17,402	866	10	220	261	6,655	9,301		79	165,150	169,600	28,775	7,465
Hot Lake precinct	44	29,905	6,142	50	1,486	1,639	2,484	17,858		246	615,800	169,500	89,330	89,330
Imbler precinct	72	13,696	5,474	59	2,558	276	1,244	3,607	205	273	1,134,850	216,750	117,900	80,428
Island precinct	55	23,907	9,582		3,708	1,529	2,851	3,448	1,547	1,272	1,800,100	221,120	109,725	109,385
La Grande precinct 1	3	20	5		1	11				3	23,450	11,100	6,000	1,300
La Grande precinct 5	125	11,998	4,434	17	896	534	2,123	2,967	627	420	1,271,445	404,250	253,575	110,044
La Grande precinct 6	122	21,547	6,544	55	981	1,516	3,775	6,810	1,355	511	1,182,612	352,641	214,000	93,875
Perry precinct	10	2,398	182		75		1,345	342		34	43,300			

AGRICULTURE—OREGON

NUMBER OF FARMS, FARM ACREAGE, AND SPECIFIED FARM VALUES, BY COUNTIES AND MINOR CIVIL DIVISIONS: 1930—Continued

COUNTY AND MINOR CIVIL DIVISION	Number of farms April 1, 1930	ALL LAND IN FARMS, APRIL 1, 1930, CLASSIFIED ACCORDING TO USE IN 1929								SPECIFIED FARM VALUES, APRIL 1, 1930				
		All land in farms (acres)	Crop land			Pasture land			Wood-land not used for pasture (acres)	All other land in farms (acres)	Farm land and buildings (dollars)	All farm buildings (dollars)	Farmers' dwellings (dollars)	Farm implements and machinery (dollars)
			Crops harvested (acres)	Crop failure (acres)	Idle or fallow (acres)	Plow-able (acres)	Wood-land (acres)	All other (acres)						
Wallowa County—Continued.														
Enterprise precinct 5	22	2,741	1,059	40	536	75	981	50	50	196,600	65,600	33,300	10,685	
Evans precinct	63	36,988	9,041	190	5,131	1,508	6,170	10,955	55	3,938	1,203,905	168,660	85,905	114,395
Flora precinct	27	16,923	3,271	1,493	21	4,432	7,528	60	118	188,270	26,350	13,800	23,875	
Grouse precinct	42	20,430	2,573	849	165	10,041	5,966	205	571	249,160	35,825	19,400	23,045	
Imnaha precinct	26	20,084	743	14	74	324	963	17,813	5	148	244,630	43,250	23,160	17,085
Joseph precinct 1	48	8,431	3,069	5	232	1,008	1,781	1,645	519	172	545,448	153,970	76,000	41,760
Joseph precinct 2	32	8,454	4,983	339	1,220	28	1,475	5	409	550,800	92,100	47,300	48,115	
Lostine precinct	40	9,222	2,693	899	2,165	1,708	1,456	5	296	426,650	80,500	43,900	27,270	
Lost Prairie precinct	29	14,778	2,683	62	901	110	2,352	8,427	243	237,000	45,550	25,650	28,145	
Mud Creek precinct	11	7,614	870	6	504	408	4,042	994	509	99,200	12,100	5,825	7,250	
Paradise precinct	31	25,131	3,140	1,985	737	3,450	15,562	100	151	276,545	46,500	19,900	26,435	
Park precinct	23	9,416	1,006	28	243	23	1,387	6,110	383	156,700	37,600	22,800	15,425	
Pine Creek precinct	26	25,571	2,353	133	480	15	495	21,986	109	194,475	21,875	8,075	20,130	
Pittsburg precinct	8	7,039	479	30	2,980	275	3,207	68	68	157,100	12,500	7,700	4,200	
Powwatah precinct	13	5,800	799	1	139	2,208	2,545	3	105	70,200	12,200	7,575	7,155	
Prairie Creek precinct	70	31,717	8,899	103	2,517	1,203	2,196	10,523	530	1,042,267	194,475	97,150	132,130	
Promise precinct	32	8,527	990	20	308	50	4,755	2,282	122	89,190	23,850	15,425	7,764	
Smith Mountain precinct	16	7,947	801	1	144	65	4,788	2,035	30	64,225	11,710	6,625	6,335	
Wallowa precinct 1	16	2,046	649	83	40	822	415	37	37	123,900	29,650	17,200	5,800	
Wallowa precinct 2	46	27,198	5,538	52	2,231	889	9,300	8,866	322	868,700	150,500	84,000	53,040	
Wallowa precinct 3	50	26,232	3,310	23	676	201	12,549	9,234	239	610,345	109,150	68,400	34,772	
Wasco County	1,076	892,555	100,728	4,451	90,165	11,271	86,333	670,563	7,299	21,745	14,824,452	2,532,766	1,354,066	1,284,760
Antelope precinct	59	214,059	9,418	617	5,593	1,678	1,963	194,186	604	1,335,229	141,440	65,550	95,175	
Bake Oven precinct	10	34,495	3,953	200	4,597	195	320	24,678	552	311,452	24,300	11,700	20,605	
Boyd precinct	28	20,959	5,915	225	5,855	220	8,609	6,069	335	587,550	101,300	56,563	68,845	
Columbia precinct	52	42,267	13,778	891	13,988	933	12,047	12,047	630	1,496,400	277,325	148,100	242,991	
Criterion precinct	10	29,309	1,267	39	1,407	230	230	26,199	167	205,023	14,700	6,420	14,760	
Deschutes precinct	13	26,456	5,380	40	5,765	32	14,856	14,856	415	686,300	103,550	62,150	76,700	
East Dalles precinct	12	2,628	626	83	520	32	1,088	2	277	132,000	41,535	23,100	9,550	
East Dufur precinct	19	12,779	3,745	30	3,282	79	4,488	4,058	97	468,317	93,112	32,400	32,850	
Eight Mile precinct	25	11,441	2,440	2	2,283	543	3,199	2,260	447	317,365	44,350	22,075	21,910	
Friend precinct	33	12,428	1,446	170	1,162	116	5,521	2,841	957	210,900	40,375	17,965	12,385	
Jersey precinct	7	7,815	274	171	116	116	7,220	7,220	34	95,000	4,500	1,100	5,650	
Kingsley precinct	24	25,339	4,678	390	4,713	60	980	6,631	372	547,700	76,240	39,800	42,124	
Maupin precinct	36	82,277	5,826	34	5,210	568	29,345	39,611	482	606,859	78,998	38,730	49,630	
Moster precinct	45	7,169	1,104	154	323	229	4,167	397	516	357,534	38,600	57,800	22,385	
Mountain precinct	37	12,240	1,351	131	950	216	7,709	979	120	784	191,525	38,025	20,925	16,950
Nansene precinct	24	43,566	5,315	72	6,438	560	260	28,931	160	604,400	75,250	37,250	39,830	
Ramsay precinct	30	14,745	2,478	24	2,041	2,099	4,558	2,524	767	254	412,000	83,650	50,550	38,370
Shaniko precinct	23	112,148	4,554	277	4,494	670	101,639	101,639	514	734,870	82,250	25,750	56,530	
Sherar precinct	16	13,289	1,051	60	1,208	65	60	10,599	246	135,100	18,850	11,275	12,440	
South Dalles precinct	51	7,833	2,261	71	914	343	1,861	2,045	27	598,745	121,450	76,900	42,120	
The Dalles precincts 1 to 11	22	3,249	664	68	418	80	103	829	724	308,140	70,100	31,250	20,840	
Thompsons precinct	49	9,915	3,395	115	3,130	716	102	1,414	600	553,600	122,650	77,650	56,925	
Tygh Valley precinct	32	15,886	1,532	41	803	308	2,516	9,559	286	361	337,900	81,780	44,840	21,520
Wamie precinct	54	22,644	3,826	38	3,560	72	6,941	7,126	609	472	439,275	71,400	34,790	36,795
Wapinitia precinct	58	57,888	5,853	152	5,893	433	4,519	38,566	479	2,203	692,729	121,700	50,675	68,555
West Dalles precinct	189	24,006	3,169	327	1,463	359	7,443	10,075	319	851	1,072,626	403,840	255,975	90,297
West Dufur precinct	25	9,774	2,862	20	2,798	388	765	2,193	187	561	463,700	81,400	38,300	33,550
White River precinct	19	6,291	1,027	54	765	75	2,513	1,711	146	102,280	20,550	8,025	8,667	
Remainder of county	74	10,160	1,471	128	621	5	5	7,912	5	179,793	9,548	6,473	26,311	
Washington County	3,917	234,798	113,568	1,397	7,495	7,632	60,160	11,692	17,775	15,079	37,836,739	9,374,920	5,212,965	2,263,744
Prec. 1, Aloha	137	3,940	2,085	33	105	361	918	106	121	211	972,724	333,275	216,070	48,037
Prec. 2, Banks	61	6,521	2,302	38	146	119	1,607	73	1,104	132	613,800	101,500	59,100	35,390
Prec. 3, East Beaverton	137	3,342	1,701	17	417	219	358	172	261	197	1,585,916	349,085	241,500	65,822
Prec. 4, West Beaverton	127	3,777	1,601	45	193	69	1,300	120	256	188	1,314,695	807,595	180,280	41,851
Prec. 5, Blooming	89	8,913	4,035	5	556	455	2,400	1,105	826	821	1,280,150	257,880	129,360	104,587
Prec. 6, Buxton	63	6,171	1,133	9	142	239	651	1,015	605	2,287	238,375	77,550	39,785	18,015
Prec. 7, Cedar Mills	162	7,935	4,985	49	137	229	1,160	416	583	371	1,838,350	542,775	261,375	79,500
Prec. 8, Cherry Grove	34	3,503	975	43	40	2,058	61	181	155	177	177,320	42,890	22,475	10,447
Prec. 10, Connell	118	9,304	4,969	107	177	460	1,705	1,103	368	415	1,260,689	260,820	130,825	106,540
Prec. 11, North Cornelius	74	2,313	1,489	58	56	158	366	33	36	117	561,650	175,950	107,250	61,370
Prec. 12, South Cornelius	75	3,457	2,145	97	373	99	333	136	17	257	804,550	197,250	107,250	35,005
Prec. 13, Dilley	91	5,386	3,029	3	52	47	1,592	64	277	322	669,150	169,300	96,520	37,630
Prec. 14, N. E. Forest Grove	55	1,143	724	12	52	44	125	22	13	151	428,550	161,950	86,445	47,862
Prec. 15, N. W. Forest Grove	79	4,870	2,288	56	161	141	869	265	654	436	864,900	228,510	106,770	59,862
Prec. 16, S. E. Forest Grove	28	1,050	618	24	33	294	31	50	50	223,025	59,950	51,400	18,400	
Prec. 17, S. W. Forest Grove	34	1,886	1,201	2	120	30	104	121	212	96	238,450	82,215	51,150	26,230
Prec. 18, Gales Creek	116	10,413	3,527	15	347	378	2,650	1,177	1,276	1,043	872,800	210,500	91,625	29,650
Prec. 19, Garden Home	40	1,251	605	2	109	190	232	11	20	62	830,450	194,000	84,825	61,940
Prec. 20, East Gaston	110	6,569	3,478	29	107	168	1,457	242	716	372	814,700	208,450	110,075	45,155
Prec. 21, West Gaston	79	8,902	3,253	10	220	129	4,141	258	452	489	782,820	143,680	64,280	45,155
Prec. 22, Grabel	118	5,426	2,839	62	117	222	1,665	64	294	163	1,132,760	301,535	184,950	65,565
Prec. 23, North Hillsboro	4	66	84	7	7	7	7	5	5					

AGRICULTURE—OREGON

NUMBER OF FARMS, FARM ACREAGE, AND SPECIFIED FARM VALUES, BY COUNTIES AND MINOR CIVIL DIVISIONS: 1930—Continued

COUNTY AND MINOR CIVIL DIVISION	Number of farms April 1, 1930	ALL LAND IN FARMS, APRIL 1, 1930, CLASSIFIED ACCORDING TO USE IN 1929								SPECIFIED FARM VALUES, APRIL 1, 1930				
		All land in farms (acres)	Crop land			Pasture land			Wood-land not used for pas-ture (acres)	All other land in farms (acres)	Farm land and buildings (dollars)	All farm buildings (dollars)	Farmers' dwellings (dollars)	Farm imple-ments and ma-chinery (dollars)
			Crops har-vested (acres)	Crop failure (acres)	Idle or fallow (acres)	Plow-able (acres)	Wood-land (acres)	All other (acres)						
Washington County—Continued.														
Prec. 35, West North Plains	100	9,531	5,173	22	165	352	2,904	316	430	289	1,101,350	243,700	136,350	68,410
Prec. 36, Orengo	115	8,087	5,141	21	251	101	1,133	961	227	232	1,312,400	345,100	186,600	78,855
Prec. 37, Purdin	80	6,367	4,299	123	165	210	866	273	166	285	1,024,775	216,900	107,200	70,358
Prec. 38, Reedville	175	5,503	2,633	142	278	128	1,688	122	325	287	1,476,200	439,960	274,075	64,610
Prec. 39, Roy	99	9,219	5,667	8	357	240	1,678	264	418	547	1,273,340	301,900	146,000	124,885
Prec. 40, Scholls	127	9,830	4,297	87	151	188	3,994	123	1,333	229	1,390,440	292,815	143,000	60,778
Prec. 41, Sherwood	63	2,395	1,096	42	26	251	690	23	141	128	508,450	110,075	67,700	31,455
Prec. 42, North Tigard	57	1,256	872	15	26	123	109	25	13	73	458,875	149,520	101,350	21,810
Prec. 43, South Tigard	139	4,603	2,757	27	190	221	608	124	434	242	1,280,905	419,955	288,345	90,041
Prec. 44, Timber	20	2,063	270		46	6	1,357	146	132	106	59,000	15,750	8,875	4,800
Prec. 45, Tualatin	142	5,220	2,477	54	315	227	1,235	211	168	533	1,280,600	313,390	178,890	66,466
Prec. 46, Verboort	69	4,495	3,431	30	74	240	275	43	82	314	607,145	149,960	70,735	62,275
Wheeler County	284	688,056	21,955	1,492	10,786	5,344	128,988	513,491	2,493	3,507	4,501,775	663,790	352,375	548,475
Bridge Creek precinct	7	57,604	856		25	165	3,475	52,972		111	326,380	40,960	26,650	44,800
Clarno precinct	14	45,226	628		70	297	7,282	36,868		51	232,143	26,975	14,825	13,120
Fossil precinct	65	178,898	6,075	370	4,131	962	57,168	107,142	2,233	817	1,260,792	168,175	85,000	111,707
Lost Valley precinct	5	5,540	374		70		2,783	2,275		38	74,060	8,500	4,450	4,840
Mitchell precinct	42	88,388	2,971	144	1,912	947	8,868	72,894		650	561,130	82,180	41,550	34,105
Mountain precinct	10	26,660	1,189	206	102	200	7,710	17,092		161	159,520	35,050	20,700	12,050
Richmond precinct	19	58,940	1,969	73	957	460	5,773	49,556	20	132	265,955	46,150	21,800	18,075
Rock Creek precinct	12	36,501	1,253	25	85	50	6,870	28,031		187	264,300	43,200	24,700	13,913
Service Creek precinct	14	9,985	384		40		1,355	8,135		71	92,100	30,300	20,100	13,100
Spray precinct	58	66,263	3,500	180	1,730	1,605	1,330	57,265		653	589,485	92,050	52,550	45,290
Twickenham precinct	12	40,570	850	100	80	110	2,010	37,195		225	248,910	41,300	16,400	21,175
Waterman precinct	6	67,020	855	289	355	680	20,510	33,956		240	278,200	16,400	7,600	6,775
Winlock precinct	16	12,245	856	15	957	135	3,056	6,995		231	109,500	24,450	11,250	7,575
All other minor civil divs. (2) ¹	4	4,220	195	40	45		800	3,115		25	39,300	8,100	4,400	1,950
Yamhill County	2,690	287,771	110,706	1,526	12,458	15,536	109,522	18,493	11,491	8,039	37,789,980	6,501,369	3,726,952	1,773,938
Precinct 1	114	7,200	2,995	33	276	73	2,107	424	1,046	246	1,062,875	261,300	157,305	55,410
Precinct 2	93	4,010	2,066	63	104	37	941	142	431	226	984,765	266,650	177,150	46,040
Precinct 3	4	16								3	39,000	27,500	6,500	3,010
Precinct 5	10	70	47		1					8	40,800	18,900	16,275	1,160
Precinct 7	93	4,623	2,537	52	125	65	1,624	37	45	138	711,525	189,975	108,275	41,250
Precinct 8	154	16,773	6,600	67	571	1,392	6,940	429	832	242	1,653,150	346,925	174,850	120,240
Precinct 9	126	5,550	2,912	42	232	169	1,154	186	639	186	1,300,375	322,080	180,243	57,372
Precinct 10	78	6,645	3,872	101	678	220	1,198	197	188	191	1,149,800	275,700	157,907	84,890
Precinct 11	127	14,132	7,889	26	409	414	4,182	419	374	419	1,535,184	317,959	178,372	110,337
Precinct 12	144	13,337	6,597	45	686	773	3,888	708	129	561	1,445,675	346,075	200,025	114,030
Precinct 13	73	7,219	3,148	10	712	162	2,874	70	55	188	776,425	154,850	86,725	53,710
Precinct 14	52	8,262	5,053	25	446	261	1,983	106	50	328	913,760	175,710	89,970	36,370
Precinct 15	57	9,556	3,863	49	485	974	2,809	1,201	20	155	972,100	167,400	96,050	52,855
Precinct 16	6	140	51		7		1	69		12	60,750	18,300	14,700	1,215
Precinct 20	51	5,476	2,796	36	174	389	698	1,163	22	198	610,990	137,700	94,100	37,315
Precinct 21	78	7,359	3,583	30	242	865	1,798	393	286	162	899,960	199,760	113,220	66,470
Precinct 22	57	5,723	3,398	45	283	462	1,083	116	68	268	771,805	154,550	93,050	48,985
Precinct 23	110	11,663	5,273	159	511	684	3,769	519	233	315	1,157,650	266,800	146,700	72,005
Precinct 24	219	25,747	7,728	53	1,271	1,674	10,872	2,955	722	472	1,977,720	416,340	210,440	87,627
Precinct 25	61	9,137	4,548	66	390	861	1,933	419	607	293	1,134,006	289,950	133,975	62,855
Precinct 26	124	8,186	4,867	53	471	333	1,914	205	189	154	1,259,725	317,425	191,950	84,595
Precinct 27	57	8,398	1,398	11	156	180	5,285	10	1,256	102	337,245	78,625	46,625	19,185
Precinct 28	52	4,571	2,776	23	291	245	722	245	112	157	627,730	134,200	81,900	43,775
Precinct 29	97	17,573	8,799	114	1,285	749	4,040	1,612	568	406	1,809,450	342,350	183,950	117,975
Precinct 30	30	2,506	1,749		251	44	184	148	6	124	279,000	69,800	47,550	20,825
Precinct 31	84	10,594	3,160	64	404	446	3,260	2,621	250	399	688,460	175,540	98,240	41,770
Precinct 32	55	10,768	1,442		289	581	6,166		1,689	601	373,310	92,500	48,400	21,095
Precinct 34	92	12,860	2,445	180	402	759	5,042	2,702	740	590	473,975	119,780	62,850	32,845
Precinct 35	64	24,364	767	17	293	776	21,330	370	491	350	281,900	62,450	30,920	17,155
Precinct 36	63	1,032	610	25	69	46	167	32	37	46	415,750	166,500	118,450	23,525
Precinct 37	101	2,130	1,130	47	103	128	448	70	112	92	493,400	185,925	136,460	14,827
Precinct 38	4	16	11							3	23,500	12,000	10,275	3,050
Precinct 39	40	2,019	1,192	19	240	132	167	161	18	90	263,100	82,150	49,630	25,535
Precinct 40	27	7,117	914	3	330	442	4,798	10	473	97	229,200	42,650	23,550	13,600
Precinct 41	84	12,153	4,222	68	222	953	5,986	421	50	231	953,850	241,650	137,600	76,825
Precinct 42	3	28	18			3				2	19,000	4,500	3,750	1,900
All other minor civil divs. (7)	6	778	238		36		114	333	43	14	74,150	18,700	14,300	4,700

¹ Kinzua and Ward precincts.

NUMBER OF FARMS, FARM ACREAGE, AND SPECIFIED FARM VALUES, BY COUNTIES AND MINOR CIVIL DIVISIONS: 1930

COUNTY AND MINOR CIVIL DIVISION	Number of farms April 1, 1930	ALL LAND IN FARMS, APRIL 1, 1930, CLASSIFIED ACCORDING TO USE IN 1929								SPECIFIED FARM VALUES, APRIL 1, 1930				
		All land in farms (acres)	Crop land			Pasture land			Wood-land not used for pasture (acres)	All other land in farms (acres)	Farm land and buildings (dollars)	All farm buildings (dollars)	Farmers' dwellings (dollars)	Farm implements and machinery (dollars)
			Crops harvested (acres)	Crop failure (acres)	Idle or fallow (acres)	Plow-able (acres)	Wood-land (acres)	All other (acres)						
THE STATE	172,419	15,809,485	6,587,707	146,979	1,079,140	1,779,805	1,337,773	1,459,114	2,025,542	893,925	1,203,017,845	873,321,397	351,487,338	154,756,206
Adams County	3,333	264,145	158,481	1,305	13,284	15,586	13,288	15,010	27,263	19,948	18,178,862	10,757,239	5,577,463	2,725,373
Berwick township	86	3,894	2,565	54	290	18	25	218	567	157	421,550	289,400	160,050	27,605
Butler township	236	14,649	8,775	104	2,448	875	167	785	773	722	1,237,655	657,780	397,950	107,060
Conewago township	81	6,689	4,974	23	173	768	111	115	226	299	1,001,050	516,680	184,613	115,539
Cumberland township	198	17,289	9,653	71	1,213	1,230	1,182	1,607	1,004	1,329	989,225	626,612	352,250	146,209
Franklin township	272	21,539	12,311	17	918	388	1,004	1,597	4,413	891	1,825,085	923,100	569,775	263,155
Freedom township	73	9,435	3,820	43	341	2,485	650	355	613	1,128	370,005	238,335	108,250	56,875
Germany township	137	7,461	5,840	39	73	431	149	200	341	388	749,305	462,775	207,650	118,225
Hamilton township	122	8,664	6,323	78	546	244	186	391	312	584	555,900	343,950	139,200	82,131
Hamilton township	136	12,932	6,229	81	590	771	950	578	3,225	508	812,830	342,250	148,150	105,937
Highland township	76	7,475	4,109	41	491	449	895	501	505	484	366,750	249,400	132,800	70,425
Huntington township	202	14,636	8,851	40	155	507	119	995	1,707	2,232	1,020,660	583,000	344,075	141,610
Latimore township	164	11,511	7,196	95	409	319	1,178	1,035	568	711	632,662	447,312	204,230	133,567
Liberty township	112	11,183	4,596	14	508	703	1,218	829	2,445	870	460,700	287,500	145,700	65,475
Manallen township	222	19,411	10,408	6	297	283	1,601	167	5,239	1,410	1,650,780	867,800	425,050	276,110
Mount Pleasant township	255	17,819	12,867	153	694	963	356	972	650	1,164	1,028,301	559,800	291,925	136,015
Mountjoy township	197	16,123	10,585	136	433	1,264	446	1,104	906	1,264	1,079,006	500,400	414,350	216,780
Oxford township	90	5,411	3,892	79	159	330	130	165	215	451	513,683	355,950	195,400	67,307
Reading township	199	15,408	9,780	46	724	1,519	1,012	483	757	1,081	782,150	589,620	281,575	140,564
Straban township	211	20,361	11,412	89	1,832	1,660	1,057	1,848	846	1,617	1,089,545	787,975	442,420	143,784
Tyrone township	142	11,743	6,310	47	944	817	725	497	1,359	1,544	545,400	351,700	167,850	80,980
Union township	132	10,512	7,955	49	26	72	127	568	597	1,118	1,044,650	629,400	266,900	180,050
Allegheny County	2,955	189,888	74,796	4,990	22,448	34,301	12,372	10,445	13,925	16,610	47,786,312	19,805,408	10,678,308	3,036,907
Aleppo township	8	273	97	2	29	26	55	36	25	25	101,000	39,950	29,600	4,660
Baldwin township	77	2,696	974	75	637	464	93	131	25	297	1,116,270	477,700	210,650	60,370
Bethel township	63	2,771	1,177	101	513	340	34	165	62	379	818,610	264,910	171,100	47,143
Bradock township	5	163	21	—	87	58	—	—	—	2	41,800	10,300	6,000	300
Collier township	58	5,684	1,548	151	696	1,286	265	430	402	726	1,424,728	278,548	140,250	58,615
East Deer township	3	380	137	3	91	61	49	30	5	14	46,000	20,000	16,500	3,500
Elizabeth township	110	7,921	3,093	212	969	1,412	448	598	584	615	1,069,565	482,325	283,450	81,851
Fawn township	69	4,976	1,888	102	665	796	279	428	392	455	374,500	230,500	137,900	43,790
Findley township	87	12,077	4,337	75	894	3,097	649	544	1,222	1,259	1,119,299	485,987	233,900	125,306
Forward township	83	8,086	2,538	166	1,060	2,006	755	829	321	409	715,005	350,079	215,950	82,312
Franklin township	71	4,088	2,190	68	555	496	111	99	306	263	676,380	285,350	179,600	62,010
Frazier township	62	4,088	1,211	130	631	586	413	160	362	595	414,420	241,450	146,300	27,178
Hampton township	65	2,921	1,492	173	518	170	108	136	158	166	831,400	387,400	214,800	68,378
Harmar township	18	1,016	356	17	108	95	169	25	71	175	305,900	59,300	43,200	11,275
Harrison township	35	1,948	751	20	348	147	280	250	72	80	387,400	210,300	149,050	34,550
Indians township	111	6,829	2,916	182	514	702	580	480	749	706	1,851,275	730,807	391,125	151,862
Jefferson township	76	6,338	2,698	183	392	1,294	278	812	355	426	713,820	324,490	191,370	71,828
Kennedy township	42	1,599	560	42	95	338	332	19	95	109	617,765	212,300	143,400	32,816
Kilbuck township	6	531	206	5	15	27	70	10	193	5	117,500	67,200	31,200	11,225
Leet township	11	710	177	20	89	83	121	35	140	45	469,700	153,500	61,300	13,900
Lincoln township	22	975	280	61	78	170	47	144	109	96	219,575	100,400	60,550	10,265
McAndless township	97	6,098	2,604	216	1,141	761	143	145	884	204	1,742,400	495,900	313,050	78,595
Marshall township	79	6,474	2,067	92	276	914	1,088	397	470	570	1,055,400	319,000	192,700	68,070
Mifflin township	50	3,188	1,040	286	260	638	306	355	21	262	922,900	258,100	178,000	60,275
Moon township	162	6,490	1,982	94	1,020	1,136	649	344	613	652	3,108,441	1,965,707	1,119,277	148,418
Mount Lebanon township	15	423	115	27	117	88	2	—	5	69	206,200	55,700	29,200	4,400
Neville township	3	91	85	3	3	2	—	—	—	—	150,740	22,500	9,900	7,190
North Fayette township	93	11,275	4,027	177	1,215	2,649	1,028	620	372	1,187	1,099,770	513,100	284,700	110,350
North Versailles township	25	1,253	555	21	56	245	164	129	15	68	533,050	300,950	268,950	18,100
O'Hara township	72	2,882	1,385	43	305	401	96	71	234	347	1,607,650	404,050	251,900	88,176
Ohio township	53	2,573	1,057	81	408	396	120	185	133	193	470,950	191,300	129,000	65,330
Patton township	94	5,048	1,651	393	340	1,838	372	289	227	238	915,930	464,180	297,000	74,867
Penn township	138	3,192	1,217	185	287	769	220	43	177	294	1,868,625	805,995	505,975	94,465
Pine township	67	8,621	4,233	135	621	1,147	348	402	1,038	697	2,016,400	1,010,772	546,800	182,195
Pittsburgh city	43	689	176	24	76	253	—	—	9	21	1,364,038	381,060	169,350	128,102
Plum township	141	10,351	4,641	118	746	2,244	468	318	849	997	1,725,810	659,400	428,050	50,550
Reserve township	41	423	262	28	26	6	3	6	83	56	387,400	178,350	124,450	24,450
Richland township	49	4,325	2,410	69	531	59	59	130	297	258	1,330,162	715,228	374,850	98,620
Robinson township	92	5,737	2,127	298	724	1,102	601	113	454	358	1,041,990	442,425	274,000	84,855
Ross township	80	1,949	793	41	262	306	49	10	228	232	1,594,350	850,350	421,600	86,675
Scott township	42	1,844	703	189	107	643	21	12	50	119	1,198,300	170,550	99,161	21,225
Scott township	12	822	256	7	293	134	44	20	49	106	276,300	96,000	61,100	9,300
Sewickley Heights township	32	3,641	1,085	12	393	533	142	252	694	530	3,852,910	1,964,130	596,500	97,300
Shaler township	88	1,556	856	44	195	120	77	33	50	181	1,805,800	563,000	302,900	86,750
Snowden township	15	724	264	36	107	174	7	74	8	52	136,230	54,400	32,100	15,400
South Fayette township	88	8,929	3,596	279	1,388	1,531	433	582	374	746	1,130,524	417,350	163,900	105,175
Springdale township	16	514	139	5	111	108	8	16	66	61	104,400	48,750	27,450	4,865
Upper St. Clair township	54	3,465	1,501	50	856	558	41	28	149	282	949,100	340,850	170,000	51,060
Versailles township	28	1,140	384	55										

AGRICULTURE—PENNSYLVANIA

527

NUMBER OF FARMS, FARM ACREAGE, AND SPECIFIED FARM VALUES, BY COUNTIES AND MINOR CIVIL DIVISIONS: 1930—Continued

COUNTY AND MINOR CIVIL DIVISION	Number of farms April 1, 1930	ALL LAND IN FARMS, APRIL 1, 1930, CLASSIFIED ACCORDING TO USE IN 1929								SPECIFIED FARM VALUES, APRIL 1, 1930				
		All land in farms (acres)	Crop land			Pasture land		Wood-land not used for pasture (acres)	All other land in farms (acres)	Farm land and buildings (dollars)	All farm buildings (dollars)	Farmers' dwellings (dollars)	Farm implements and machinery (dollars)	
			Crops harvested (acres)	Crop failure (acres)	Idle or fallow (acres)	Plow-able (acres)	Wood-land (acres)							All other (acres)
Armstrong County—Continued.														
Kiskiminetas township.....	132	13,198	4,508	119	2,117	1,675	1,020	561	2,181	1,017	728,275	395,800	235,350	100,400
Kittanning township.....	133	13,718	5,027	243	1,531	2,308	637	1,198	1,216	958	771,790	386,750	193,500	93,323
Madison township.....	118	8,834	3,712	30	1,162	950	588	424	1,196	862	498,640	246,190	131,975	63,523
Mahoning township.....	104	8,676	3,697	82	608	1,026	637	491	1,498	642	457,600	266,200	136,450	65,990
Manor township.....	104	8,520	4,035	82	863	1,756	483	216	761	324	1,013,540	479,270	263,750	85,983
North Buffalo township.....	115	9,707	3,661	96	625	2,072	858	245	1,087	1,063	827,965	274,795	173,250	81,306
Parks township.....	62	5,001	1,824	36	711	825	557	199	751	158	378,760	199,075	116,300	36,943
Perry township.....	70	5,110	1,355	13	1,659	398	374	267	874	169	305,100	147,950	81,300	21,080
Pine township.....	8	284	121		37	69		19	20	18	10,840	7,140	3,750	3,150
Plumcreek township.....	190	18,739	8,287	125	2,575	4,241	540	342	1,474	1,155	836,290	469,840	254,975	110,500
Rayburn township.....	52	4,009	1,320	68	975	797	194	705	487	63	328,515	134,655	75,700	25,470
Redbank township.....	143	13,158	5,813	186	810	2,697	475	249	2,269	659	591,355	340,190	175,809	83,500
South Bend township.....	81	9,025	3,439	49	2,103	242	229	836	933	413,205	258,209	125,450	64,290	
South Buffalo township.....	84	8,551	3,609	25	390	1,600	639	1,005	944	439	762,100	396,700	193,190	87,135
Sugarcreek township.....	96	9,583	3,207	107	1,990	1,194	764	1,128	922	264	411,636	244,250	131,598	42,455
Valley township.....	39	4,548	1,937	95	248	837	174	143	813	299	290,293	122,950	65,500	48,281
Washington township.....	119	7,497	2,028	98	1,607	176	176	686	1,247	815	373,270	199,900	120,900	37,245
Wayne township.....	161	18,478	7,484	103	1,822	2,943	351	554	2,684	2,827	841,800	497,900	288,290	133,383
West Franklin township.....	89	9,687	3,342	98	1,168	1,985	577	1,117	963	467	557,533	261,690	125,800	71,642
Beaver County.....	1,973	161,906	54,187	1,774	94,912	26,100	13,036	9,011	17,233	15,659	13,943,936	6,456,842	3,928,031	1,290,561
Big Beaver township.....	93	6,807	2,582	49	1,485	1,469	341	189	318	374	697,820	356,780	186,450	79,498
Borough township.....	13	333	33		177	5			21	97	189,370	57,316	46,300	
Brighton township.....	136	8,764	2,167	233	2,567	1,282	543	589	957	426	963,381	457,748	263,400	67,961
Center township.....	123	6,840	1,690	36	2,627	678	249	119	1,307	270	664,950	322,287	211,672	46,030
Chippewa township.....	84	6,324	2,509	165	346	666	640	686	682	730	618,000	304,400	200,250	54,935
Darlington township.....	141	10,890	3,831	91	1,894	1,850	820	1,238	595	1,071	708,050	370,500	214,675	76,681
Daugherty township.....	87	4,477	1,655	129	407	600	217	112	217	1,020	704,075	442,180	260,600	65,368
Economy township.....	88	6,172	2,190	161	477	1,310	910	166	535	453	813,200	398,930	198,654	49,813
Franklin township.....	76	7,750	3,474	113	372	1,743	689	321	611	427	558,350	278,900	159,350	78,760
Greene township.....	136	12,908	4,791	55	649	2,960	1,018	537	1,597	1,301	895,090	399,600	234,500	101,901
Hanover township.....	127	17,670	4,962	70	2,036	1,394	905	2,575	2,928	1,900	799,350	362,090	198,725	100,645
Harmony township.....	7	240	90	6	32	57	20	23	5	7	54,400	28,600	19,200	2,050
Hopewell township.....	43	3,772	840	42	458	1,006	294	244	398	500	298,750	109,600	53,550	29,640
Independence township.....	72	9,936	2,665	40	833	1,842	1,896	149	2,760	221	498,400	243,325	126,320	71,100
Industry township.....	40	2,790	654	92	224	536	193	180	727	184	282,495	118,390	72,325	21,175
Marion township.....	54	4,617	2,069	48	333	1,085	449	142	321	321	417,815	253,790	137,890	72,400
New Sewickley township.....	232	16,390	5,612	172	3,894	2,280	216	263	3,722	1,241,000	693,680	368,408	78,756	
North Sewickley township.....	117	7,641	2,402	74	1,213	997	976	353	437	629	362,875	528,950	308,050	100,775
Ohio township.....	92	8,807	3,051	100	1,426	1,568	1,105	476	589	225	614,000	304,100	212,600	48,000
Patterson township.....	10	105	11		43	40			11		114,600	67,000	30,000	
Potter township.....	17	1,762	515	30	415	344	80	12	223	123	175,800	65,700	40,200	14,180
Raccoon township.....	53	5,292	1,377	12	598	1,842	413	236	483	831	391,100	190,800	79,000	28,540
Rochester township.....	19	994	449		99	278	25	63	19	63	189,600	94,400	50,800	16,181
South Beaver township.....	109	10,454	4,034	52	1,387	1,806	1,018	337	1,262	538	644,215	373,500	193,600	82,821
All other minor civil divs. (6).....	4	189	74	4	50	7	12	1	39	2	37,850	10,400	9,400	750
Bedford County.....	3,184	425,343	124,398	3,655	30,116	49,177	54,969	31,994	106,048	85,064	13,470,752	6,963,070	3,607,390	2,064,934
Bedford township.....	255	33,313	10,000	225	2,531	4,214	3,608	1,994	9,288	1,453	1,450,637	765,030	400,600	196,240
Broad Top township.....	59	6,930	3,493	22	446	368	600	669	1,127	205	345,550	198,530	62,700	63,147
Broad Top township.....	84	5,714	1,319	196	563	318	1,700	173	1,246	199	163,875	102,730	67,325	26,975
Coleman township.....	111	20,267	7,058	42	382	1,758	2,890	1,694	4,333	2,120	623,800	327,400	157,450	140,582
Cumberland Valley township.....	115	23,161	4,759	71	1,352	2,237	1,732	1,360	10,935	715	612,085	313,725	162,625	98,860
East Providence township.....	206	26,732	6,810	34	1,955	5,751	3,322	597	7,556	677	635,075	337,700	208,425	90,377
East St. Clair township.....	197	17,450	6,060	305	3,557	966	1,862	1,319	2,450	931	644,507	351,900	190,450	95,700
Harrison township.....	107	18,640	3,997	77	1,967	1,707	3,373	2,730	4,927	762	426,630	240,100	119,150	62,035
Hopewell township.....	137	14,178	3,751	259	1,527	849	3,740	1,639	1,977	434	534,850	284,725	150,830	67,207
Juniata township.....	181	27,316	6,867	39	2,094	4,651	3,586	2,488	6,427	1,163	520,840	263,250	133,625	77,620
Kimmel township.....	80	9,122	3,218	88	977	371	1,455	509	1,340	664	349,400	204,900	109,675	49,800
King township.....	70	7,776	3,062	60	784	827	795	366	1,129	753	321,950	154,400	79,500	39,668
Liberty township.....	37	3,673	1,444	80	212	259	685	373	291	329	131,690	76,250	37,100	20,533
Lincoln township.....	62	7,357	1,587	126	788	664	364	308	3,263	237	131,550	63,675	28,765	16,015
Londonderry township.....	120	16,767	3,224	431	1,247	2,598	3,199	1,102	4,178	768	494,260	190,450	110,945	61,215
Mann township.....	113	17,345	3,939	49	1,294	2,221	1,275	975	5,934	1,065	285,700	133,625	68,000	42,793
Monroe township.....	231	39,764	9,944	191	2,849	4,606	5,985	3,558	11,624	1,787	779,570	398,400	189,450	157,692
Napier township.....	252	29,540	10,060	608	2,087	3,442	2,886	2,934	4,149	3,444	1,115,645	565,425	308,125	147,846
Snake Spring township.....	78	11,861	4,613	30	1,176	982	1,959	881	2,100	268	453,422	242,050	122,450	58,425
Southampton township.....	138	27,520	3,379	81	1,164	2,328	4,604	3,120	10,694	1,738	386,500	190,190	107,690	47,872
South Woodbury township.....	147	14,582	7,922	130	2,731	1,268	606	1,560	2,211	490	1,077,867	558,300	285,750	189,716
Union township.....	48	5,096	914	32	371	356	233	274	2,528	268	110,665	49,415	26,040	13,975
West Providence township.....	152	18,522	6,494	154	727	2,614	2,165	335	4,373	580	642,500	338,430	193,230	105,410
West St. Clair township.....	94	11,837	3,748	386	610	1,829	806	685	860	2,893	377,920	208,800	95,650	48,282
Woodbury township.....	109	10,903	6,584</											

NUMBER OF FARMS, FARM ACREAGE, AND SPECIFIED FARM VALUES, BY COUNTIES AND MINOR CIVIL DIVISIONS: 1930—Continued

COUNTY AND MINOR CIVIL DIVISION	Number of farms April 1, 1930	ALL LAND IN FARMS, APRIL 1, 1930, CLASSIFIED ACCORDING TO USE IN 1929							SPECIFIED FARM VALUES, APRIL 1, 1930					
		All land in farms (acres)	Crop land			Pasture land			Wood-land not used for pasture (acres)	All other land in farms (acres)	Farm land and buildings (dollars)	All farm buildings (dollars)	Farmers' dwellings (dollars)	Farm implements and machinery (dollars)
			Crops harvested (acres)	Crop failure (acres)	Idle or fallow (acres)	Plow-able (acres)	Wood-land (acres)	All other (acres)						
Berks County—Continued.														
Douglass township.....	92	5,893	3,060	258	605	749	41	182	621	427	549,298	362,850	205,050	95,090
Earl township.....	74	3,743	2,023	4	189	126	93	321	833	149	257,512	183,995	112,750	41,395
Exeter township.....	208	10,674	6,283	93	1,244	861	123	806	890	874	1,666,800	1,028,950	594,325	143,935
Greenwich township.....	218	19,124	11,286	126	1,723	2,033	82	500	2,358	1,022	1,355,890	1,060,056	468,200	349,374
Heidelberg township.....	79	9,171	5,282	138	585	364	154	350	1,989	309	927,723	464,750	235,680	123,866
Hereford township.....	136	7,930	4,464	55	1,048	363	855	314	606	605	586,935	427,818	196,390	127,275
Jefferson township.....	108	9,222	6,138	192	1,254	504	79	464	361	230	467,060	305,290	143,710	64,609
Longswamp township.....	123	9,338	5,900	18	682	439	332	715	671	581	767,650	522,630	223,600	187,010
Lower Heidelberg township.....	107	8,168	5,518	95	1,331	335	57	189	342	301	1,060,850	391,000	232,350	148,365
Maidencreek township.....	103	7,056	5,382	40	561	487	5	74	147	360	884,125	457,900	248,380	159,089
Marion township.....	124	9,863	7,484	8	643	394	31	188	444	787,135	539,607	219,015	153,223	
Maxatawny township.....	177	15,791	12,950	131	348	1,014	170	237	330	591	1,444,637	827,937	369,375	388,665
Muhlenberg township.....	81	2,160	1,620	182	149	53	42	43	101	700,800	246,200	133,600	56,150	
North Heidelberg township.....	30	6,789	4,019	45	1,031	337	85	522	276	344	1,610,975	235,000	96,500	77,425
Oley township.....	158	14,084	9,766	65	899	1,437	289	631	821	581	1,610,200	1,127,600	492,500	348,320
Penn township.....	43	4,165	3,184	5	426	235	31	101	103	77	767,550	439,360	198,300	94,580
Perry township.....	136	11,409	8,788	33	889	797	16	646	188	391	620,610	365,915	109,000	120,901
Pike township.....	104	6,182	2,425	65	771	310	465	681	1,450	145	311,820	242,850	145,800	78,390
Richmond township.....	172	13,328	10,003	20	729	414	44	434	1,018	666	1,192,634	674,600	336,350	232,905
Robeson township.....	243	14,561	4,866	298	3,692	622	135	391	3,852	705	1,092,083	822,200	544,870	111,616
Rockland township.....	126	8,014	4,204	49	982	571	169	667	1,293	679	455,750	332,510	136,500	130,681
Ruseombanor township.....	119	5,012	2,821	21	926	8	256	323	8	851	380,815	270,001	137,672	63,340
South Heidelberg township.....	63	6,707	3,619	200	699	217	455	195	1,041	251	888,600	429,600	171,300	77,630
Spring township.....	116	6,894	4,382	107	850	377	25	45	426	682	1,254,765	450,340	310,100	140,495
Tilden township.....	106	7,917	5,499	7	857	174	84	300	789	197	529,180	458,250	248,375	94,200
Tulpehocken township.....	157	13,658	9,908	56	795	1,392	524	486	163	334	854,225	606,400	213,400	188,225
Union township.....	99	7,160	3,356	70	1,596	205	211	335	913	474	1,123,460	619,643	274,960	76,885
Upper Bern township.....	85	7,270	5,272	23	337	436	106	423	465	208	387,560	296,100	133,050	132,143
Upper Tulpehocken township.....	117	9,795	6,391	28	475	1,154	126	693	609	319	455,051	367,088	141,975	116,063
Washington township.....	144	7,777	4,495	33	515	772	422	510	587	443	701,585	457,925	264,300	100,090
Windsor township.....	98	9,161	6,581	18	464	790	222	404	619	260	755,250	484,050	286,500	178,360
All other minor civil divs. (2)	32	982	490	83	78	32	24	11	138	76	316,300	140,950	115,250	18,670
Blair County.....	1,808	145,447	62,190	2,865	16,586	14,094	15,483	7,455	19,751	7,143	10,231,797	5,610,065	2,932,560	1,463,138
Allegheny township.....	54	4,752	1,636	101	729	825	524	98	718	121	509,500	296,300	127,300	55,750
Antis township.....	162	13,053	4,032	443	3,263	906	1,091	219	2,464	695	1,016,650	554,200	321,400	118,015
Blair township.....	113	5,963	2,213	192	1,182	624	197	528	251	586,800	343,450	195,300	60,890	
Catharine township.....	46	7,278	3,544	138	511	817	510	101	766	459	278,975	138,500	63,550	38,115
Franktown township.....	134	13,508	5,999	538	2,654	1,240	2,142	651	2,694	590	935,150	500,700	323,650	126,280
Freedom township.....	65	5,934	1,819	271	1,195	366	617	325	975	386	237,030	131,125	75,725	37,777
Greenfield township.....	235	16,296	5,241	139	761	1,585	1,466	1,753	4,703	645	873,700	479,600	285,610	91,175
Huston township.....	137	12,861	6,501	60	1,429	423	2,716	825	434	473	738,120	357,780	205,560	122,716
Juniata township.....	45	5,437	1,265	44	602	727	823	525	595	858	200,100	99,450	42,300	47,062
Logan township.....	66	3,633	1,230	141	636	267	945	117	662	142	638,550	281,500	99,100	39,599
North Woodbury township.....	164	11,654	7,530	171	369	1,697	464	312	633	358	1,490,750	761,705	407,650	207,530
Snyder township.....	49	6,195	2,023	21	685	389	1,616	276	1,072	113	292,800	150,700	70,900	35,650
Taylor township.....	159	11,459	6,771	315	1,182	840	1,066	288	353	611	1,069,667	598,605	324,700	162,835
Trone township.....	81	13,749	6,094	240	1,420	1,635	1,061	612	2,150	537	777,300	470,600	230,000	134,400
Woodbury township.....	98	11,905	6,344	48	638	1,723	490	747	1,044	871	886,600	289,850	143,525	194,600
Bradford County.....	4,667	451,417	194,772	8,098	38,119	75,398	41,769	97,678	67,965	24,730	19,015,288	12,114,475	6,233,155	4,173,665
Albany township.....	184	18,524	6,686	210	719	1,424	2,194	5,275	1,403	613	544,735	354,000	172,800	127,753
Armenia township.....	37	4,735	876	17	1,049	466	709	820	314	542	99,250	43,375	28,950	14,755
Asylum township.....	117	12,475	4,785	575	975	2,096	958	932	1,108	1,066	519,750	303,075	170,105	96,647
Athens township.....	220	23,317	7,201	579	2,440	4,122	1,530	2,036	4,090	1,319	1,212,625	797,650	417,125	198,820
Burlington township.....	125	15,656	5,900	220	1,127	2,955	1,596	2,441	1,445	572	440,500	272,500	125,700	108,593
Canton township.....	254	19,930	7,712	358	646	1,904	2,110	4,823	1,336	1,041	1,229,825	774,955	407,275	198,464
Columbia township.....	141	23,301	8,594	619	538	2,356	1,450	6,660	2,681	473	665,250	419,950	196,900	163,390
Franklin township.....	76	7,829	3,060	55	528	1,148	725	855	1,080	438	263,150	166,400	81,300	77,880
Granville township.....	108	14,723	7,065	227	383	1,179	1,182	3,156	943	648	495,745	323,400	170,760	101,869
Herrick township.....	96	13,287	4,602	152	1,480	1,483	850	1,644	1,699	1,377	359,150	248,775	123,540	94,402
Leroy township.....	106	9,934	3,754	45	283	2,199	969	1,384	877	423	468,395	333,350	197,695	112,640
Litchfield township.....	140	16,141	5,628	136	2,229	1,706	2,391	1,475	2,034	592	386,995	236,610	113,225	105,511
Monroe township.....	125	12,691	3,928	153	774	1,422	1,599	2,094	2,440	278	459,860	265,600	149,430	96,550
North Towanda township.....	56	4,622	1,582	95	306	766	142	901	600	230	320,450	196,910	117,575	47,321
Orwell township.....	138	19,346	6,124	75	2,096	2,380	1,741	3,943	2,718	869	479,630	327,850	156,500	159,940
Overton township.....	53	6,331	1,583	65	395	471	442	1,612	1,614	249	107,125	70,500	34,850	18,120
Pike township.....	131	16,031	5,382	35	999	1,430	1,355	4,437	2,080	313	463,880	273,140	132,700	96,157
Ridgebury township.....	139	18,789	5,734	187	2,800	2,039	992	3,292	2,677	1,078	458,720	295,740	154,300	98,675
Rome township.....	122	16,094	5,493	204	1,829	2,632	1,135	2,447	1,654	700	429,290	237,050	117,450	133,105
Sheshequin township.....	183	29,215	7,945	59	1,509	5,900	411	1,555	3,512	434	724,556	444,100	188,750	178,531
Smithfield township.....	196	22,431	8,591	419	1,959	1,728	2,825	6,773	1,630	530	711,160	502,880	264,100	157,178
South Creek township.....	118	14,438	4,132	302										

AGRICULTURE—PENNSYLVANIA

529

NUMBER OF FARMS, FARM ACREAGE, AND SPECIFIED FARM VALUES, BY COUNTIES AND MINOR CIVIL DIVISIONS: 1930—Continued

COUNTY AND MINOR CIVIL DIVISION	Number of farms April 1, 1930	ALL LAND IN FARMS, APRIL 1, 1930, CLASSIFIED ACCORDING TO USE IN 1929									SPECIFIED FARM VALUES, APRIL 1, 1930			
		All land in farms (acres)	Crop land			Pasture land			Wood-land not used for pasture (acres)	All other land in farms (acres)	Farm land and buildings (dollars)	All farm buildings (dollars)	Farmers' dwellings (dollars)	Farm implements and machinery (dollars)
			Crops harvested (acres)	Crop failure (acres)	Idle or fallow (acres)	Plow-able (acres)	Wood-land (acres)	All other (acres)						
Bucks County	4,360	260,072	141,920	3,227	30,666	23,311	8,563	15,210	13,664	17,171	43,276,478	26,739,069	14,092,828	5,199,155
Bedminster township.....	280	16,612	10,926	102	756	629	725	1,439	1,078	957	1,731,700	1,448,700	860,100	301,295
Bensalem township.....	143	7,872	4,076	83	1,055	1,232	117	346	327	636	3,367,680	1,434,867	695,150	213,810
Bridgeton township.....	15	854	336	13	46	49	281	7	84	28	85,200	60,300	32,300	19,150
Bristol township.....	239	4,803	1,890	138	335	912	66	175	291	496	891,770	422,900	209,600	195,659
Buckingham township.....	120	15,731	9,228	336	677	2,082	317	1,231	732	732	2,434,350	1,485,600	875,700	399,845
Dopplestown township.....	69	7,637	4,028	27	577	798	143	518	345	628	1,910,410	1,196,600	399,700	190,040
Durham township.....	136	5,085	2,791	27	671	517	69	121	390	313	421,704	255,000	131,800	97,050
East Rockhill township.....	135	14,758	2,112	47	815	382	96	230	799	331	908,293	658,808	324,608	125,083
Falls township.....	174	8,270	5,163	223	5,059	691	182	400	1,058	2,042	2,817,558	1,361,752	690,400	281,115
Haycock township.....	280	11,603	3,471	20	1,141	297	795	402	1,879	265	721,250	520,900	276,065	108,285
Hilltown township.....	147	9,267	7,008	134	640	1,146	263	650	512	580	2,139,410	1,500,800	967,900	322,721
Lower Makefield township.....	20	1,401	741	14	117	326	3	93	70	37	313,800	140,500	68,000	28,050
Lower Southampton township.....	97	7,954	3,981	84	515	1,558	144	742	303	627	1,959,650	873,700	498,200	167,029
Middletown township.....	306	13,888	9,081	85	810	402	984	968	989	596	1,629,820	1,177,636	656,450	277,091
Millford township.....	133	7,566	4,025	38	379	1,480	865	136	94	547	1,363,450	905,500	299,800	115,810
New Britain township.....	106	7,347	3,545	52	1,816	467	38	1,029	290	119	1,117,200	775,800	398,400	107,138
Newtown township.....	111	7,377	3,885	39	1,243	309	879	292	516	220	682,700	324,700	230,270	149,115
Northampton township.....	221	12,207	6,126	42	1,924	344	519	822	262	474	2,085,845	1,345,800	657,000	257,697
Plumstead township.....	210	10,033	6,193	97	1,362	317	459	708	707	570	1,533,150	1,145,149	691,790	232,812
Riehland township.....	178	11,846	5,480	177	1,431	1,763	168	690	1,336	851	1,429,060	1,083,958	638,775	229,940
Solebury township.....	248	13,617	7,133	257	1,698	756	367	848	1,629	930	2,149,160	1,362,980	793,250	172,870
Springfield township.....	133	10,367	5,774	44	752	238	433	572	1,169	882	1,841,300	967,250	447,300	231,740
Tinicum township.....	102	10,119	5,308	103	1,267	483	249	807	844	1,058	1,177,900	718,600	367,200	170,490
Upper Makefield township.....	34	2,529	1,373	67	312	467	123	107	80	80	736,919	456,446	198,900	64,673
Warminster township.....	72	5,100	3,539	21	226	377	42	239	291	265	1,152,450	516,700	285,500	155,975
Warrington township.....	86	5,654	3,359	152	455	447	69	526	278	273	942,800	596,000	356,500	94,000
Warwick township.....	78	5,155	2,447	80	745	738	168	369	282	386	1,148,300	652,450	281,000	165,295
West Rockhill township.....	205	7,333	2,892	285	1,273	691	121	268	921	772	1,222,750	867,950	478,600	115,285
Wrightstown township.....	77	4,668	2,409	126	271	835	167	137	272	451	838,400	521,400	277,300	99,410
Butler County	3,690	293,403	115,344	3,183	34,666	45,154	25,266	21,489	25,533	32,478	21,942,855	12,269,740	6,694,951	2,791,588
Adams township.....	175	9,260	4,551	95	1,742	1,573	247	315	377	390	1,295,700	722,200	591,500	77,300
Allegheny township.....	40	5,107	1,837	62	389	418	628	385	1,447	451	276,170	119,908	285,100	21,057
Brady township.....	99	8,762	2,821	140	1,087	366	1,418	1,153	1,267	510	446,100	298,800	175,950	64,320
Buffalo township.....	143	10,264	4,559	70	1,508	1,457	781	497	787	698	1,014,450	607,400	313,650	103,430
Butler township.....	101	5,588	2,511	116	650	841	639	167	254	410	808,366	420,594	255,200	103,625
Center township.....	126	11,123	4,495	7	1,072	2,226	1,507	123	1,312	381	796,799	381,900	198,130	149,139
Cherry township.....	76	7,831	2,928	45	763	522	1,492	611	749	491	327,739	166,150	91,230	64,965
Clay township.....	104	8,511	3,006	5	458	1,170	429	218	1,210	1,210	524,409	295,807	165,739	71,826
Clearfield township.....	96	6,988	2,919	27	647	1,078	513	429	742	548	762,189	390,125	74,150	58,465
Clinton township.....	90	8,333	4,000	146	691	1,078	723	513	626	756	357,675	200,125	74,150	58,465
Concord township.....	40	3,787	1,617	190	548	513	300	273	135	193	94,659	49,100	21,000	112,097
Connoquessing township.....	163	10,574	4,527	276	650	963	1,280	610	1,556	801	170,673	112,299	75,100	21,000
Cranberry township.....	140	11,652	4,669	48	1,848	2,496	724	512	799	536	944,000	531,169	298,150	108,175
Donegal township.....	65	4,621	1,618	28	599	750	318	202	545	561	1,058,170	677,483	344,000	23,138
Fairview township.....	143	10,744	2,744	25	3,350	1,099	702	245	1,359	1,359	531,999	267,799	153,750	39,955
Forward township.....	102	9,602	3,615	57	832	2,348	797	376	666	911	785,350	457,645	251,975	81,008
Franklin township.....	190	13,649	5,386	235	1,867	1,698	1,476	1,221	1,287	599	1,632,780	875,950	394,250	132,310
Jackson township.....	124	10,449	4,388	60	795	2,771	481	412	494	1,048	902,800	523,000	263,700	148,726
Jefferson township.....	103	9,792	4,534	244	742	1,996	276	303	502	1,195	983,175	587,275	325,400	153,229
Lancaster township.....	140	12,028	4,367	7	1,858	1,623	1,176	1,313	918	736	707,350	445,900	247,350	90,800
Marion township.....	77	7,961	3,284	59	547	612	1,148	963	739	612	321,210	172,100	98,900	49,607
Mercer township.....	85	6,041	2,528	40	707	825	479	711	144	607	439,050	236,600	129,550	59,791
Middlesex township.....	124	10,175	4,547	176	1,194	2,395	338	475	599	451	1,311,598	644,262	287,470	163,984
Muddybrook township.....	145	12,625	4,092	79	1,127	3,183	1,016	1,467	1,002	659	683,700	363,775	185,000	79,160
Oakland township.....	96	7,440	3,382	136	924	1,068	465	619	509	337	309,580	208,900	107,700	69,100
Parker township.....	75	6,489	1,698	97	1,770	512	429	777	658	548	244,480	120,800	71,000	31,618
Penn township.....	139	9,744	3,622	61	1,828	1,487	378	187	733	1,478	1,154,744	650,809	318,335	106,490
Pilppery Rock township.....	131	12,024	4,708	110	924	1,374	1,483	2,032	749	643	970,653	602,800	321,700	111,698
Summit township.....	94	6,602	2,823	108	544	1,474	423	167	526	605	614,100	332,800	189,000	77,460
Venango township.....	105	8,024	2,767	18	450	884	682	1,170	1,137	926	351,790	201,975	134,275	51,638
Washington township.....	70	6,725	2,353	76	499	1,211	862	218	842	664	399,350	175,800	102,450	36,325
Winfield township.....	135	9,315	3,969	154	815	1,771	496	132	1,241	737	731,700	405,950	239,800	97,783
Worth township.....	127	12,533	5,082	259	1,114	1,659	996	2,035	699	699	718,150	401,900	211,630	113,073
Cambria County	2,183	178,594	89,893	1,919	14,107	15,371	23,330	12,490	24,631	14,753	11,006,257	6,199,803	3,376,829	1,805,848
Adams township.....	152	10,528	3,678	79	457	649	1,728	1,140	1,678	1,219	875,450	464,700	287,250	126,285
Allegheny township.....	101	15,819	6,073	205	1,697	1,071	2,380	1,015	1,408	1,710	1,169,320	460,650	249,200	121,750
Barr township.....	140	13,939	5,347	71	925	1,377	2,116	591	2,569	679	542,918	321,000	182,700	81,748
Blacklick township.....	71	6,118	1,774	37	643	873	679	1,199	498	498	255,100	125,250	67,750	23,295
Cambria township.....</														

NUMBER OF FARMS, FARM ACREAGE, AND SPECIFIED FARM VALUES, BY COUNTIES AND MINOR CIVIL DIVISIONS: 1930—Continued

COUNTY AND MINOR CIVIL DIVISION	Number of farms April 1, 1930	ALL LAND IN FARMS, APRIL 1, 1930, CLASSIFIED ACCORDING TO USE IN 1929									SPECIFIED FARM VALUES, APRIL 1, 1930			
		All land in farms (acres)	Crop land			Pasture land			Wood-land not used for pasture (acres)	All other land in farms (acres)	Farm land and buildings (dollars)	All farm buildings (dollars)	Farmers' dwellings (dollars)	Farm implements and machinery (dollars)
			Crops harvested (acres)	Crop failure (acres)	Idle or fallow (acres)	Plow-able (acres)	Wood-land (acres)	All other (acres)						
Cambria County—Continued.														
Portage township.....	57	2,808	1,164	65	261	193	529	102	139	353	189,700	112,050	72,700	27,385
Reade township.....	56	4,087	1,264	30	643	314	585	296	508	446	162,150	81,205	47,093	15,019
Richland township.....	105	8,016	4,118	97	722	590	760	602	687	1,040	1,024,400	520,350	287,100	106,465
Stoneycreek township.....	22	479	237	28	53	43	12	89	2	15	397,000	151,400	109,100	11,040
Summerhill township.....	100	7,219	2,837	174	658	605	1,078	670	354	783	398,200	233,600	122,550	59,448
Susquehanna township.....	113	7,670	3,029	162	544	970	744	140	1,863	224	428,900	260,150	154,400	59,590
Upper Yoder township.....	45	2,817	1,073	34	235	377	384	212	287	215	655,300	235,600	145,400	54,584
West Carroll township.....	70	4,396	1,646	83	453	337	276	394	450	707	236,588	124,963	78,468	26,805
West Taylor township.....	24	1,013	170	16	222	52	386	23	116	28	85,900	49,600	31,900	7,745
White township.....	62	4,798	1,874	34	290	364	1,189	171	701	175	257,400	155,175	93,500	42,180
All other minor civil divs.(2)	7	301	95	8	41	110	15	11	11	10	64,450	36,600	12,500	12,960
Cameron County.....														
Gibson township.....	41	4,637	749	29	242	598	904	87	1,527	501	75,250	40,300	25,450	13,295
Grove township.....	11	1,419	187	61	103	102	78	205	633	40	30,755	18,305	12,750	2,500
Lumber township.....	10	984	226	8	65	127	245	18	280	15	33,900	18,800	13,900	9,100
Portage township.....	8	804	134	5	155	42	313	7	205	3	42,110	23,000	14,000	3,725
Shippert township.....	120	13,047	1,815	132	1,116	719	4,388	771	3,918	188	408,755	268,225	176,000	44,150
Carbon County¹.....														
East Penn township.....	83	6,301	2,783	76	918	152	49	123	1,733	527	397,450	266,400	138,500	83,290
Franklin township.....	94	5,764	2,481	54	1,155	158	182	57	1,201	406	612,100	303,600	177,450	70,122
Kidder township.....	17	4,106	364	23	119	66	771	14	2,769	40	93,300	47,100	27,000	12,420
Lausanna township.....	10	1,112	204	5	95	102	59	50	611	133	82,200	56,000	45,300	8,225
Lehigh township.....	34	3,373	1,088	34	247	126	231	45	1,331	271	325,143	155,010	101,500	34,375
Lower Towamensing twp.....	79	6,962	2,121	24	1,714	243	48	166	2,451	195	333,600	189,900	103,600	65,210
Mahoning township.....	170	11,995	5,561	78	1,984	452	53	111	2,870	884	1,108,135	755,305	404,600	218,371
Mauch Chunk township.....	34	1,274	512	35	61	11	66	13	391	165	128,780	91,600	62,700	31,520
Packer township.....	46	4,088	1,964	20	403	72	84	10	1,330	215	339,050	217,300	119,700	72,450
Penn Forest township.....	26	12,709	1,201	21	154	125	2,104	9	8,055	1,040	248,320	119,500	64,550	44,350
Towamensing township.....	143	13,048	5,493	47	2,107	540	60	93	3,600	1,108	651,900	420,600	235,600	184,845
Centre County.....														
Benner township.....	76	15,432	6,747	155	454	1,200	1,044	624	4,454	754	770,556	378,650	188,700	123,361
Boggs township.....	99	11,971	4,230	87	1,030	1,548	1,062	197	3,016	801	372,190	209,650	109,200	62,284
Burnside township.....	33	7,713	1,021	79	351	195	693	167	5,083	124	92,850	42,400	22,150	14,335
College township.....	98	9,592	5,705	34	620	1,405	326	678	486	338	855,798	399,910	179,200	131,815
Curtin township.....	38	4,685	1,618	77	285	537	246	80	1,722	105	106,100	59,000	37,800	32,200
Ferguson township.....	147	21,942	11,906	177	819	2,170	2,136	964	3,045	725	1,368,300	685,530	345,075	248,385
Gregg township.....	123	14,377	7,352	30	761	1,177	862	651	1,619	1,916	721,210	445,050	222,000	141,007
Haines township.....	39	10,458	5,607	43	443	1,109	362	657	2,005	232	582,400	235,100	107,100	124,370
Halfmoon township.....	59	8,590	3,555	266	798	965	316	721	1,727	261	393,455	211,325	114,000	81,235
Harris township.....	59	8,197	4,720	35	522	681	966	637	340	466,075	234,950	120,550	98,860	
Howard township.....	42	5,410	2,224	37	344	380	956	666	414	389	191,800	86,800	38,025	36,149
Huston township.....	55	8,032	1,944	56	369	820	1,454	314	2,935	140	234,900	139,000	58,600	67,530
Liberty township.....	57	8,032	3,381	35	646	915	346	168	1,286	184	320,700	177,200	101,200	71,325
Marion township.....	73	8,551	4,291	19	266	963	621	563	1,642	156	324,060	157,500	68,660	97,310
Miles township.....	106	12,243	6,287	20	479	1,189	1,005	426	2,442	395	609,920	286,800	169,750	107,615
Patton township.....	55	6,539	3,663	10	365	1,902	940	435	2,130	94	361,150	205,050	94,500	62,550
Penn township.....	63	6,602	4,328	16	267	816	229	152	564	230	368,200	155,600	71,450	75,450
Potter township.....	173	21,058	12,302	27	479	826	943	3,610	2,314	557	1,274,105	703,420	315,450	349,615
Rush township.....	63	1,017	950	29	237	100	185	5	339	72	300,550	164,900	81,100	30,680
Snow Shoe township.....	37	2,127	715	6	181	55	5	5	1,011	154	32,500	46,900	21,900	10,375
Spring township.....	39	11,574	6,975	65	119	1,962	883	490	600	480	831,600	466,200	222,400	144,095
Spring township.....	38	8,868	1,568	274	383	567	2,198	793	2,434	649	171,065	100,350	56,100	28,022
Taylor township.....	44	12,795	3,589	117	584	996	2,004	274	4,797	434	311,200	187,700	90,300	51,860
Union township.....	103	12,364	8,965	38	607	1,353	836	698	1,510	357	737,450	405,900	190,350	174,520
Walker township.....	43	6,971	1,697	119	520	604	754	778	1,892	607	160,850	85,700	46,460	24,268
Chester County.....														
Birmingham township.....	28	4,064	1,832	1	164	860	41	556	333	278	718,700	416,000	177,800	62,614
Cain township.....	34	3,651	1,597	1	221	599	61	263	556	353	985,490	605,451	207,050	44,606
Charlestown township.....	56	5,905	2,408	82	1,185	873	117	372	725	233	1,459,700	790,200	322,200	80,295
East Bradford township.....	78	7,851	3,331	83	360	1,663	1,150	763	582	582	1,343,400	893,100	420,400	165,445
East Brandywine township.....	96	6,492	2,846	64	721	600	229	942	634	456	946,050	672,600	338,000	121,969
East Coventry township.....	13	2,299	1,183	204	447	100	48	280	37	811,400	450,000	189,500	50,545	
East Fallowfield township.....	160	6,628	4,050	10	1,074	420	5	322	273	472	1,042,218	742,685	439,225	141,250
East Goshen township.....	69	4,284	3,193	44	640	955	117	422	607	306	1,512,200	567,900	315,500	100,025
East Marlboro township.....	48	3,375	1,381	18	552	751	85	179	229	180	1,441,200	671,600	328,500	87,305
East Nantmeal township.....	87	7,089	3,166	22	1,057	962	69	893	473	447	1,563,900	1,091,850	425,000	119,140
East Nottingham township.....	30	7,376	3,515	21	904	879	117	592	1,180	168	690,300	495,300	261,300	96,810
East Pikeland township.....	147	12,867	6,960	144	660	1,809	366	817	1,152	650	1,290,200	921,600	435,500	200,335
Easttown township.....	71	4,632	2,693	52	592	585	25	138	271	228	868,800	564,000	314,400	92,300
East Vincent township.....	11	1,614	592	25	220	333	12	36	250	146	1,195,000	527,000	187,600	42,400
East Whiteland township.....	136	7,855	4,563	83	1,073	1,040	37	340	257	462	1,390,100	790,550	364,800	173,755
Elk township.....	45	4,046	1,704	15	345	1,178	79	154	409	162	1,201,650	545,450	287,900	93,628
Franklin township.....	60	5,417	2,592	119	313	780	326	609	529	149	368,950	232,850	107,800	57,777
Highland township.....	94	8,185	3,798	62	595	950	124	1,359	880	417	811,650	574,300	303,300	136,800
Honeybrook township.....	154	12,900	7,268	104	274	356	390	2,812	1,048	648	1,204,750	869,150	425,950	137,330
Kennett township.....	140	8,063	3,384	33	451	2,301	101	151	682	930	2,431,400	1,588,450	486,250	176,325
London Britain township.....	73	6,142	2,680	9	466	1,030	110	735						

AGRICULTURE—PENNSYLVANIA

531

NUMBER OF FARMS, FARM ACREAGE, AND SPECIFIED FARM VALUES, BY COUNTIES AND MINOR CIVIL DIVISIONS: 1930—Continued

COUNTY AND MINOR CIVIL DIVISION	Number of farms April 1, 1930	ALL LAND IN FARMS, APRIL 1, 1930, CLASSIFIED ACCORDING TO USE IN 1929								SPECIFIED FARM VALUES, APRIL 1, 1930				
		All land in farms (acres)	Crop land			Pasture land			Wood-land not used for pasture (acres)	All other land in farms (acres)	Farm land and buildings (dollars)	All farm buildings (dollars)	Farmers' dwellings (dollars)	Farm implements and machinery (dollars)
			Crops harvested (acres)	Crop failure (acres)	Idle or fallow (acres)	Plow-able (acres)	Wood-land (acres)	All other (acres)						
Chester County—Continued.														
Lower Oxford township.....	118	10,798	5,582	122	526	2,252	370	253	884	509	1,129,700	654,150	389,700	140,830
New Garden township.....	184	8,189	4,131	9	704	1,237	125	377	804	722	2,868,300	2,012,100	708,300	190,345
New London township.....	91	7,677	3,614	24	629	1,188	76	1,051	907	188	894,300	618,900	370,800	140,625
North Coventry township.....	83	4,505	2,680	64	538	1,512	6	675	567	399	1,711,100	423,000	205,950	77,785
Penn township.....	67	5,837	3,367	95	440	300	63	194	444	303	1,026,046	675,171	244,800	94,387
Pennsbury township.....	58	6,403	2,496	4	500	337	94	704	487	266	1,001,600	651,800	307,600	138,596
Pocopson township.....	58	5,047	2,130	67	1,079	1,626	40	274	477	411	1,614,600	925,150	407,200	93,802
Sadsbury township.....	60	4,032	1,631	51	889	623	14	623	512	189	1,001,600	587,800	304,030	103,237
Schuylkill township.....	37	3,213	1,517	60	660	412	7	226	495	250	856,700	474,800	228,700	69,662
South Coventry township.....	69	3,401	1,433	40	440	621	135	158	209	43	1,702,000	863,000	520,200	42,856
Thorabury township.....	15	1,444	849	4	731	308	87	157	470	175	378,400	254,100	142,800	38,935
Tredyffrin township.....	23	4,138	1,639	33	296	1,202	34	237	286	411	4,514,801	1,212,000	535,000	84,901
Upper Oxford township.....	117	9,687	5,187	60	14	2,541	314	2,384	866	381	1,053,400	692,000	354,400	157,600
Upper Uwchlan township.....	72	7,697	3,454	63	372	2,140	160	428	636	474	1,787,700	573,360	277,250	133,800
Uwchlan township.....	82	6,281	2,231	89	975	950	90	619	1,245	181	1,111,700	684,050	399,500	131,360
Valley township.....	17	1,890	905	29	208	378	33	111	192	47	281,200	136,000	77,700	23,480
Wallace township.....	69	6,940	2,563	70	1,090	1,368	53	218	1,002	576	688,400	552,250	266,250	80,905
Warwick township.....	125	9,126	3,616	16	1,048	1,128	322	1,031	1,603	362	1,755,000	483,300	227,730	112,915
West Bradford township.....	91	8,755	3,412	64	87	1,086	95	851	822	358	1,101,650	519,500	325,750	66,947
West Brandywine township.....	72	6,566	3,257	129	279	395	63	1,200	690	633	672,610	520,815	339,900	79,060
West Caln township.....	133	10,308	4,385	130	1,467	1,846	427	537	1,268	748	748,450	471,027	217,446	95,579
West Fallowfield township.....	109	9,902	5,675	5	1,031	600	180	1,201	909	300	897,800	674,200	260,350	168,841
West Goshen township.....	61	4,365	2,001	58	1,400	779	95	174	150	669	1,549,100	890,800	612,900	63,855
West Marlboro township.....	75	10,032	4,389	70	1,283	2,510	98	130	1,374	172	1,449,150	1,012,000	401,000	118,577
West Nantmeal township.....	67	7,964	3,628	1	481	611	148	796	1,800	499	789,000	578,190	223,000	113,555
West Nottingham township.....	67	6,157	2,439	50	519	1,226	321	429	904	209	476,750	280,450	128,850	72,620
West Pikeland township.....	76	5,706	2,451	37	1,037	742	24	747	323	276	1,212,200	764,800	401,000	123,157
West Sadsbury township.....	87	6,067	3,482	50	241	558	24	938	457	317	675,600	449,735	251,900	106,862
Westtown township.....	31	4,075	2,034	30	170	814	86	595	163	174	1,077,261	611,155	233,985	76,697
West Vincent township.....	131	8,854	4,226	36	1,367	1,266	171	240	983	545	1,425,300	1,020,400	551,500	171,845
West Whiteland township.....	78	6,495	2,229	149	1,182	1,440	135	183	561	391	2,309,450	1,127,050	667,200	105,957
Willistown township.....	50	7,398	3,143	75	423	1,507	270	905	458	617	4,158,384	1,789,033	621,091	154,681
Clarion County.....	2,184	216,356	64,174	1,834	16,330	21,542	24,759	14,506	28,139	15,072	11,464,056	6,444,440	3,134,392	2,014,559
Ashland township.....	87	7,568	2,951	96	831	1,098	1,055	468	614	460	412,400	264,590	129,125	59,268
Beaver township.....	164	14,605	6,515	191	479	617	3,348	1,455	1,299	701	920,895	566,125	278,200	176,965
Brady township.....	3	238	118	28	28	31	28	3	20	20	20,000	7,000	5,000	650
Clarion township.....	104	10,034	4,239	96	818	1,527	1,144	501	1,207	502	759,625	404,250	194,200	149,853
Elk township.....	99	8,961	3,743	102	634	810	1,643	607	933	729	593,700	306,150	168,300	95,076
Farmington township.....	188	16,079	5,597	152	1,822	1,097	3,005	659	2,768	979	761,535	445,345	235,425	112,331
Highland township.....	40	3,524	1,345	45	367	217	399	259	791	101	176,100	88,300	43,100	35,704
Knox township.....	77	6,618	2,812	11	311	411	512	559	669	1,249	378,500	193,700	109,357	66,950
Licking township.....	104	9,517	4,633	72	356	1,007	1,564	777	805	663	618,600	353,850	176,560	67,430
Limestone township.....	173	18,642	8,281	95	2,551	1,822	1,844	501	3,861	697	1,102,100	612,300	300,750	206,288
Madison township.....	76	8,369	3,445	78	656	1,631	496	645	1,429	989	885,200	225,900	122,675	58,849
Millersburg township.....	55	4,951	1,672	101	605	427	618	158	1,242	133	177,175	96,250	53,860	40,825
Monroe township.....	102	11,199	5,361	193	673	653	970	1,493	1,307	489	607,150	350,000	168,500	165,735
Paint township.....	34	3,140	1,036	15	328	139	386	124	842	270	161,650	89,450	41,900	26,511
Perry township.....	98	11,474	5,074	16	405	2,441	1,386	267	824	211	1,211,220	271,220	134,350	82,820
Piney township.....	74	8,549	4,033	39	1,120	988	672	523	573	601	359,800	220,600	103,000	63,650
Porter township.....	166	18,443	8,525	92	605	1,755	1,026	2,394	2,087	1,724	827,230	380,500	188,200	127,935
Redbank township.....	113	13,664	6,252	143	1,164	1,508	680	848	1,692	1,071	699,700	369,220	161,180	124,145
Richland township.....	51	6,388	2,399	35	233	388	651	443	2,075	361	376,465	221,500	63,200	46,335
Salem township.....	82	6,890	3,111	100	551	486	916	436	413	377	293,600	153,940	73,230	48,659
Toby township.....	114	13,303	6,110	39	633	2,703	1,256	664	934	974	657,100	291,450	122,150	96,375
Washington township.....	160	14,695	6,572	120	1,130	1,086	2,009	740	2,167	771	817,300	532,800	272,150	162,205
Clearfield County.....	2,752	208,102	72,938	2,782	25,829	15,798	26,479	7,821	42,635	13,820	10,220,025	6,115,335	3,531,585	1,524,444
Beccaria township.....	122	8,504	2,762	101	1,113	630	990	732	1,352	824	445,350	284,250	176,300	53,390
Bell township.....	118	12,007	3,614	154	1,592	486	1,272	529	3,549	811	440,700	241,200	128,600	63,602
Bigger township.....	102	3,975	1,633	90	350	157	537	66	595	247	267,450	176,510	125,200	34,159
Bloom township.....	76	5,103	1,718	38	624	208	369	28	1,637	181	300,400	182,625	118,725	45,728
Boggs township.....	73	5,762	1,538	246	1,023	641	700	309	1,119	186	204,900	108,500	61,200	36,156
Bradford township.....	90	9,753	3,663	131	615	828	1,057	517	1,973	969	435,100	247,250	132,100	86,122
Brady township.....	158	12,665	5,803	248	1,196	1,012	1,793	568	1,294	776	841,050	560,350	271,050	103,590
Burdsale township.....	167	13,780	4,634	126	1,607	335	1,751	723	3,419	785	533,900	319,100	188,725	86,770
Chest township.....	110	8,245	2,951	122	1,030	648	1,073	336	1,694	606	273,900	171,400	81,600	43,620
Cooper township.....	214	9,818	4,180	73	906	438	1,544	333	1,686	448	485,870	337,125	209,400	97,290
Covington township.....	45	4,116	1,758	39	612	200	404	183	563	267	111,210	70,630	38,260	36,817
Decatur township.....	94	5,433	2,014	129	540	652	664	138	476	790	390,650	255,235	156,700	59,273
Ferguson township.....	69	7,521	2,121	57	746	930	1,075	90	1,234	1,239	212,450	125,500	61,625	44,575
Ghard township.....	58	6,039	1,356	91	902	645	710	246	1,885	104	188,075	113,125	71,750	37,710
Goshen township.....	37	4,710	1,394	58	223	605	778	27	1,830	200	155,250	93,600	55,250	26,055
Graham township.....	79	7,289	2,607	101	655	419	1,258	135	1,852	242	263,115	157,775	88,175	54,872
Greenwood township.....	58	5,230	1,215	56	817	266	468	113	1,654	482	298,100	107,825	55,750	30,771
Huston township.....	75	7,319	1,768	56	636	468	1,355	80	2,868	390	345,400	171,900	108,500	23,160
Jordan township.....	59	8,902	2,872	115	1,189	666	1,437	420	1,848	825	313,000	185,150	89,200	61,175
Karhaus township.....	27	2,171	714	11	196	267	35	630	75	75	63,700	31,900	17,850	14,273
Knox township.....	62	5,941	1,812	27	996	437	1,159	45	1,244	161	267,150	158,800	84,650	

NUMBER OF FARMS, FARM ACREAGE, AND SPECIFIED FARM VALUES, BY COUNTIES AND MINOR CIVIL DIVISIONS: 1930—Continued

COUNTY AND MINOR CIVIL DIVISION	Number of farms April 1, 1930	ALL LAND IN FARMS, APRIL 1, 1930, CLASSIFIED ACCORDING TO USE IN 1929									SPECIFIED FARM VALUES, APRIL 1, 1930				
		All land in farms (acres)	Crop land			Pasture land			Wood-land not used for pasture (acres)	All other land in farms (acres)	Farm land and buildings (dollars)	All farm buildings (dollars)	Farmers' dwellings (dollars)	Farm implements and machinery (dollars)	
			Crops harvested (acres)	Crop failure (acres)	Idle or fallow (acres)	Plow-able (acres)	Wood-land (acres)	All other (acres)							
Clinton County	913	93,754	38,798	1,158	5,098	7,034	10,767	3,739	20,715	5,845	4,813,408	2,733,865	1,384,870	835,748	
Allison township.....	5	425	62	17	70	72	-----	-----	199	5	14,800	9,800	5,500	3,100	
Bald Eagle township.....	65	6,971	2,738	110	810	605	388	213	1,982	125	320,850	195,100	86,100	68,165	
Beech Creek township.....	72	8,141	3,191	110	516	771	611	106	2,184	652	335,500	213,360	103,900	60,755	
Castanea township.....	20	712	337	4	98	99	62	-----	83	29	115,950	74,850	39,750	14,080	
Chapman township.....	29	3,745	616	31	345	34	375	17	2,292	35	275,875	130,105	48,095	25,305	
Colebrook township.....	5	282	32	5	67	80	-----	-----	70	28	19,500	8,000	2,500	800	
Crawford township.....	27	3,079	1,403	100	190	295	516	101	400	74	118,200	74,400	35,700	29,651	
Dunnstable township.....	58	4,354	1,509	31	500	261	160	39	1,254	600	288,800	158,510	91,450	51,135	
Galagher township.....	24	3,391	1,599	35	92	180	413	9	1,582	481	83,500	42,300	23,100	10,060	
Greene township.....	134	13,807	5,934	68	470	642	2,038	613	2,785	1,257	625,425	363,375	200,650	110,150	
Grujan township.....	5	561	72	-----	106	3	5	78	227	70	12,500	2,500	1,000	50	
Lamar township.....	82	10,399	6,063	89	399	930	655	629	546	488	500,375	291,800	138,550	117,340	
Leidy township.....	53	7,480	1,405	104	597	539	2,735	559	1,420	121	209,432	119,450	61,800	51,197	
Logan township.....	64	5,791	2,972	78	131	540	312	538	939	281	282,925	131,960	67,300	46,031	
Noyes township.....	20	1,258	330	65	70	78	583	-----	74	68	72,200	44,350	24,300	14,174	
Pine Creek township.....	56	5,006	2,724	130	362	345	330	161	553	401	355,750	188,700	93,400	43,875	
Porter township.....	91	9,327	5,638	79	182	949	967	499	609	384	666,770	417,090	212,250	126,725	
Wayne township.....	31	3,237	935	25	276	154	240	51	1,431	145	140,700	86,025	44,475	19,611	
Woodward township.....	68	5,360	1,553	39	371	382	322	58	2,078	537	311,350	169,590	100,350	37,337	
All other minor civil divs.(2)	4	408	85	38	46	75	65	28	17	54	13,000	6,000	4,700	1,800	
Columbia County	2,279	194,755	100,893	1,850	18,819	13,790	6,594	5,149	36,585	11,075	10,503,935	6,146,400	3,077,840	2,489,901	
Beaver township.....	102	9,587	2,481	77	1,357	508	355	17	4,306	486	305,225	183,325	107,400	57,808	
Benton township.....	136	10,473	4,852	160	1,840	570	717	270	1,622	402	557,550	337,950	171,850	153,470	
Briar Creek township.....	117	7,933	3,822	146	1,395	589	348	197	987	449	569,730	303,450	156,900	102,260	
Catawissa township.....	76	5,310	2,614	61	1,124	332	102	66	822	189	357,075	217,600	124,650	83,947	
Center township.....	133	10,713	6,400	227	1,249	658	235	433	1,001	510	790,300	420,303	203,215	145,856	
Cleveland township.....	128	11,500	6,150	84	1,959	645	74	119	2,075	394	591,650	349,520	173,250	135,325	
Fishingcreek township.....	158	14,244	7,392	167	1,434	1,600	685	13	461	510	646,310	399,520	192,400	172,364	
Franklin township.....	68	7,109	4,232	-----	80	223	1,289	353	275	1,473	316	656,550	395,500	171,200	131,650
Greenwood township.....	156	13,632	7,624	80	1,119	168	121	1,424	437	396,850	204,332	98,200	106,225		
Hermock township.....	86	9,086	4,906	137	774	279	685	13	1,609	274	282,900	150,750	74,300	67,730	
Jackson township.....	71	6,521	3,103	5	719	228	182	403	1,609	274	282,900	150,750	74,300	67,730	
Lockust township.....	176	9,342	8,396	69	357	252	210	78	1,523	457	1,003,970	622,900	320,300	262,240	
Madison township.....	134	17,474	8,950	66	1,013	946	1,182	1,149	3,513	615	556,200	333,900	140,900	176,860	
Main township.....	65	6,614	3,551	13	679	405	122	68	973	203	337,825	211,500	106,690	107,785	
Mifflin township.....	107	8,568	4,523	83	850	995	76	88	1,308	645	423,150	266,750	133,475	100,620	
Montour township.....	71	4,716	2,869	129	166	269	47	137	715	384	453,560	300,100	165,200	74,921	
Mount Pleasant township.....	102	9,405	5,294	-----	282	776	157	433	1,830	653	397,550	218,200	93,150	85,450	
Orange township.....	68	6,338	3,981	134	398	485	94	178	877	191	387,800	242,050	110,050	103,135	
Pine township.....	90	9,084	3,440	74	869	638	199	211	3,207	446	314,800	142,420	75,600	67,825	
Roaringcreek township.....	95	7,218	3,329	91	1,097	227	601	2	1,614	257	456,200	280,700	151,500	130,625	
Scott township.....	56	3,437	2,184	14	210	123	44	84	109	669	274,400	160,575	91,050	47,185	
Sugarloaf township.....	71	5,065	2,032	10	530	442	694	252	1,825	183	221,350	102,950	62,600	46,190	
All other minor civil divs.(2)	13	1,053	728	25	35	10	74	8	179	24	130,250	46,700	23,800	18,600	
Crawford County	5,518	499,465	187,849	5,310	28,517	47,486	80,798	107,643	21,377	21,085	26,604,950	15,554,595	6,625,521	3,985,654	
Athens township.....	161	15,868	6,052	100	440	752	5,808	1,611	600	505	640,475	344,530	176,500	116,526	
Beaver township.....	162	17,354	7,209	303	779	1,154	3,173	2,839	1,186	711	625,150	378,270	190,300	92,625	
Bloomfield township.....	206	20,145	7,161	29	345	5,052	2,912	4,069	225	352	790,745	491,157	271,225	118,649	
Cambridge township.....	136	12,613	4,806	133	884	1,498	1,807	2,618	337	530	792,570	477,600	248,670	121,751	
Conneaut township.....	242	22,388	8,632	226	1,068	2,386	4,463	4,055	628	910	1,192,470	652,280	341,425	206,260	
Cussewago township.....	209	20,784	6,849	183	900	1,031	2,527	7,796	828	670	871,275	534,750	235,400	121,820	
East Fairfield township.....	107	7,949	3,436	73	974	729	632	1,065	395	625	519,405	310,750	178,900	114,880	
East Fallowfield township.....	172	14,892	5,094	152	1,941	2,878	2,332	1,630	355	510	878,680	541,150	306,650	120,313	
East Mead township.....	100	9,154	3,721	83	421	914	1,481	1,543	676	314	528,025	323,700	160,050	100,313	
Fairfield township.....	92	8,370	3,112	173	841	1,494	1,981	1,081	708	355	395,475	200,100	119,480	46,027	
Greenwood township.....	221	18,964	7,918	99	1,385	826	3,190	3,559	848	606	789,100	467,600	231,550	106,445	
Hayfield township.....	217	18,517	6,733	626	1,537	1,876	3,400	2,361	1,301	683	1,235,700	789,940	421,940	139,391	
North Shenango township.....	112	13,861	4,189	95	965	1,706	3,330	2,806	60	710	765,745	339,750	189,330	106,971	
Oil Creek township.....	142	13,228	4,568	204	545	1,119	3,710	1,687	1,094	331	775,665	447,725	215,560	113,135	
Pine township.....	65	4,389	1,784	46	333	243	480	1,207	58	238	427,850	211,890	142,450	45,465	
Randolph township.....	213	18,234	6,587	94	1,167	656	2,001	5,783	1,064	902	843,100	493,650	268,790	141,755	
Richmond township.....	210	19,117	6,449	122	1,015	1,741	3,261	4,898	689	949	647,570	487,850	288,080	182,388	
Rockdale township.....	180	17,150	6,586	38	301	495	6,028	6,709	287	686	720,550	481,700	261,100	130,292	
Rome township.....	196	18,264	5,915	120	1,131	1,557	2,924	2,301	913	403	764,675	412,000	214,025	107,625	
Sadsbury township.....	147	11,787	4,678	223	806	1,236	1,869	2,098	413	494	1,019,730	622,390	422,280	115,975	
South Shenango township.....	162	15,645	6,171	68	527	2,180	1,384	4,477	317	521	1,003,920	644,200	434,550	144,264	
Sparta township.....	209	21,476	6,692	139	373	523	3,784	7,731	1,525	799	768,550	509,250	279,750	126,121	
Spring township.....	267	23,633	8,812	164	1,985	1,881	3,241	6,080	916	554	1,247,050	668,100	403,740	171,515	
Steenber township.....	153	11,976	4,085	129	1,222	748	1,544	2,895	1,022	331	488,300	270,090	142,825	64,394	
Summerhill township.....	158	12,501	4,768	159	797	801	1,551	3							

AGRICULTURE—PENNSYLVANIA

533

NUMBER OF FARMS, FARM ACREAGE, AND SPECIFIED FARM VALUES, BY COUNTIES AND MINOR CIVIL DIVISIONS: 1930—Continued

COUNTY AND MINOR CIVIL DIVISION	Number of farms April 1, 1930	ALL LAND IN FARMS, APRIL 1, 1930, CLASSIFIED ACCORDING TO USE IN 1929									SPECIFIED FARM VALUES, APRIL 1, 1930			
		All land in farms (acres)	Crop land			Pasture land			Wood-land not used for pasture (acres)	All other land in farms (acres)	Farm land and buildings (dollars)	All farm buildings (dollars)	Farmers' dwellings (dollars)	Farm implements and machinery (dollars)
			Crops harvested (acres)	Crop failure (acres)	Idle or fallow (acres)	Plow-able (acres)	Wood-land (acres)	All other (acres)						
Cumberland County	2,932	237,983	169,736	1,186	8,870	22,460	5,445	8,096	11,187	12,632	21,747,875	12,496,179	6,251,550	3,591,962
Dickinson township.....	227	15,503	11,054	16	53	1,299	255	715	1,367	744	1,287,000	801,120	426,400	168,792
East Pennsboro township.....	65	4,844	2,963	49	442	285	173	77	316	539	896,900	376,850	157,200	62,135
Hampden township.....	144	8,540	5,369	64	1,393	275	256	290	299	595	1,498,670	876,300	494,650	261,785
Hopewell township.....	124	13,901	9,954	117	238	1,660	322	142	1,026	442	559,250	306,220	113,620	85,694
Lower Allen township.....	102	6,335	4,657	63	281	883	73	198	265	505	1,052,800	526,650	284,100	83,837
Lower Frankford township.....	87	7,539	4,210	65	395	1,184	119	735	654	276	304,150	211,550	83,930	40,961
Lower Mifflin township.....	95	9,949	6,927	196	35	792	302	136	1,213	288	370,800	204,350	125,650	82,260
Middlesex township.....	152	12,861	9,149	23	894	379	659	800	567	499	1,045,050	554,120	288,700	115,263
Monroe township.....	220	13,240	11,580	11	148	379	23	267	123	706	1,423,290	925,100	487,750	231,125
North Middleton township.....	159	11,821	8,134	64	602	1,157	648	332	455	998,320	551,850	275,900	92,850	
North Newton township.....	117	13,396	8,570	19	375	1,726	191	410	294	1,421	1,287,150	529,300	275,900	116,125
Penn township.....	138	12,089	8,559	44	399	1,321	321	285	437	713	1,084,900	435,150	215,100	132,183
Silver Spring township.....	200	17,889	12,782	63	2,033	450	362	607	648	814	1,798,000	1,176,500	657,200	184,810
South Middleton township.....	320	20,667	14,989	144	813	1,471	173	525	1,394	1,148	2,127,320	1,361,500	869,700	257,940
South Newton township.....	49	3,579	2,676	2	137	230	50	59	298	1,094	266,400	159,225	78,450	35,365
Southampton township.....	176	17,039	13,556	142	399	592	601	937	480	501	1,428,165	690,725	247,450	102,215
Upper Allen township.....	141	8,622	6,099	43	61	791	47	210	249	490	1,398,865	799,550	468,625	141,210
Upper Frankford township.....	106	9,252	5,308	15	103	1,801	353	621	696	353	882,425	249,090	104,925	64,223
Upper Mifflin township.....	93	10,524	7,839	53	6	996	354	230	649	397	349,350	254,400	125,150	61,850
West Pennsboro township.....	200	19,095	12,475	23	161	5,020	370	230	779	31	1,688,200	1,276,100	692,650	167,150
All other minor civil divs. (2) ¹	17	1,302	1,016	32	169	1	1	15	37	68	184,300	83,600	44,800	14,200
Dauphin County	2,299	188,608	123,536	1,274	10,808	11,081	4,737	8,413	19,543	9,116	14,777,993	8,965,434	4,704,643	2,115,904
Conewago township.....	108	10,051	6,194	101	294	433	430	1,431	726	442	669,000	428,300	250,700	121,296
Derry township.....	135	14,287	9,724	151	1,085	1,229	228	435	1,088	397	2,006,950	1,162,911	461,063	250,500
East Hanover township.....	183	14,519	10,738	68	780	66	24	2,418	216	229	634,100	511,150	269,045	123,904
Halifax township.....	149	13,922	8,015	103	853	729	437	456	2,566	763	567,385	387,200	179,700	129,740
Harrisburg city.....	4	17	13	1	3	3	3	3	3	3	85,000	13,000	1,800	460
Jackson township.....	129	10,112	7,245	11	430	424	2	107	1,514	299	284,525	216,050	116,950	77,524
Jefferson township.....	16	1,581	781	11	294	166	19	19	421	65	36,900	27,075	9,650	2,050
Londonderry township.....	133	12,159	6,539	33	676	1,778	1,329	749	518	559	538,625	643,050	351,825	126,861
Lower Paxton township.....	209	15,811	11,362	221	383	542	762	540	652	1,289	1,479,100	936,600	557,200	146,525
Lower Swatara township.....	103	7,044	4,955	21	245	740	21	91	323	206	1,036,722	638,622	339,665	95,560
Lykens township.....	182	13,542	11,203	7	491	45	138	165	1,336	405	826,695	523,400	298,450	126,410
Middle Paxton township.....	107	10,710	8,845	157	1,312	492	373	390	3,620	331	696,060	345,300	218,200	86,960
Mifflin township.....	102	7,286	6,176	75	500	387	29	42	197	187	521,650	247,600	120,200	86,045
Reed township.....	9	1,907	944	75	159	114	117	3	253	18	115,600	69,300	15,400	18,900
Rush township.....	10	1,278	357	159	114	114	114	3	698	37	42,100	24,700	14,000	5,500
South Hanover township.....	88	6,669	4,479	96	353	903	166	126	315	221	527,390	395,700	223,290	78,040
Susquehanna township.....	81	4,891	2,639	46	721	529	115	32	169	643	1,136,190	512,841	252,595	97,929
Swatara township.....	70	4,925	3,350	25	247	623	160	60	129	293	597,820	397,400	198,750	98,063
Upper Paxton township.....	179	12,411	9,432	42	89	282	221	592	1,246	337	765,895	394,150	269,750	204,090
Washington township.....	99	8,515	6,099	45	138	265	45	47	945	581	632,319	424,335	218,900	85,000
Wayne township.....	73	6,658	3,189	62	610	459	25	219	1,718	376	243,600	176,250	89,800	49,643
West Hanover township.....	131	9,800	6,118	9	1,240	661	251	563	633	354	648,680	459,600	269,800	88,853
All other minor civil divs. (2) ²	4	483	152	9	13	63	63	1	245	1	35,000	21,000	8,000	2,700
Delaware County	689	47,569	18,020	468	5,346	10,418	1,315	3,651	4,637	3,894	27,189,194	9,797,946	4,161,719	956,093
Aston township.....	37	2,192	841	91	302	425	89	93	263	88	843,500	328,200	181,800	44,100
Belchertown township.....	45	2,062	771	28	301	294	54	195	285	134	583,400	329,700	192,600	37,750
Birmingham township.....	49	4,188	1,454	27	563	685	32	695	478	259	1,337,600	827,500	422,050	44,900
Chester township.....	18	1,375	650	3	206	305	6	81	53	71	562,800	126,300	62,500	17,325
Concord township.....	135	149	3,094	54	924	1,238	148	446	665	560	2,114,046	996,430	547,100	113,440
Darby township.....	20	367	185	23	53	21	21	31	31	54	383,150	186,650	102,600	39,350
Edgemont township.....	42	5,782	1,838	49	794	1,574	473	555	254	245	2,132,800	698,000	216,600	53,217
Marple township.....	26	2,025	838	11	16	437	60	60	348	315	1,729,900	461,000	217,000	47,600
Middletown township.....	106	6,428	2,283	34	737	901	104	996	929	444	3,778,450	1,861,500	661,285	210,776
Nether Providence township.....	11	778	294	25	95	97	7	26	142	122	674,500	205,100	88,580	18,330
Newtown township.....	19	3,349	1,271	12	377	847	175	187	212	296	1,794,525	545,000	230,575	89,986
Radnor township.....	23	2,736	870	27	81	1,151	23	83	226	269	5,544,236	1,284,200	389,800	42,200
Ridley township.....	25	406	140	1	50	1	1	54	13	78	696,665	343,465	134,900	38,210
Springfield township.....	22	1,513	407	1	21	875	9	46	47	167	1,451,337	314,603	148,200	48,264
Thorburn township.....	41	3,095	1,564	28	282	569	80	117	289	196	778,000	383,700	164,100	84,257
Upper Chester township.....	29	1,963	1,780	54	273	394	34	31	158	249	538,200	234,000	131,000	30,937
Upper Darby township.....	18	319	154	9	49	49	4	4	68	42	614,935	298,000	76,400	13,260
Upper Providence township.....	18	1,231	424	9	93	243	16	45	232	178	817,650	523,700	119,590	10,030
All other minor civil divs. (3) ³	7	611	186	176	229	229	229	229	229	20	853,500	128,000	51,000	8,000
Elk County	789	66,911	19,138	627	4,878	4,974	14,493	5,997	8,771	9,133	3,965,614	2,838,985	1,300,343	542,996
Benezette township.....	36	4,200	865	13	398	495	247	77	1,672	441	189,800	73,650	38,700	22,535
Benzinger township.....	136	10,802	4,503	69	639	1,138	972	1,061	737	593	885,650	528,850	261,800	164,295
Fox township.....	186	15,291	4,098	123	961	673	2,277	1,594	4,345	4,345	914,144	545,460	332,600	74,829
Highland township.....	24	1,812	458	8	126	105	743	84	246	42</				

AGRICULTURE—PENNSYLVANIA

NUMBER OF FARMS, FARM ACREAGE, AND SPECIFIED FARM VALUES, BY COUNTIES AND MINOR CIVIL DIVISIONS: 1930—Continued

COUNTY AND MINOR CIVIL DIVISION	Number of farms April 1, 1930	ALL LAND IN FARMS, APRIL 1, 1930, CLASSIFIED ACCORDING TO USE IN 1929								SPECIFIED FARM VALUES, APRIL 1, 1930				
		All land in farms (acres)	Crop land			Pasture land			Wood-land not used for pasture (acres)	All other land in farms (acres)	Farm land and buildings (dollars)	All farm buildings (dollars)	Farmers' dwellings (dollars)	Farm implements and machinery (dollars)
			Crops harvested (acres)	Crop failure (acres)	Idle or fallow (acres)	Plow-able (acres)	Wood-land (acres)	All other (acres)						
Erie County	4,885	337,136	183,824	5,698	19,727	26,953	55,243	84,883	15,875	15,838	37,585,772	18,817,149	9,889,849	3,968,927
Amity township	139	16,198	6,530	53	68	578	2,169	6,140	413	247	686,025	466,225	232,110	170,019
Concord township	132	18,605	5,903	215	296	957	2,384	8,186	260	404	779,875	406,400	216,250	133,146
Conneaut township	232	19,867	7,705	471	1,720	1,963	3,000	3,141	991	876	1,050,825	598,443	305,900	129,135
Corry city	29	982	367	2	20	135	193	213		52	139,080	82,100	45,950	11,880
Elk Creek township	226	18,425	6,096	148	540	1,744	4,158	3,140	954	1,045	933,180	570,950	304,500	139,880
Erie city	47	1,435	851	137	71	173	74	33	11	85	1,001,380	364,975	154,600	38,554
Fairview township	178	13,044	6,733	358	1,415	1,085	1,226	734	651	842	2,168,665	892,200	441,700	240,491
Franklin township	158	15,450	6,263	92	326	1,015	2,221	4,431	590	452	2,744,200	1,206,550	682,250	93,527
Girard township	277	18,914	8,870	423	1,910	727	2,118	2,334	1,180	1,352	2,807,450	1,389,050	889,550	306,187
Greene township	285	20,237	9,436	318	1,067	715	2,692	5,020	486	503	1,889,050	741,362	464,750	219,095
Greenfield township	153	16,084	5,989	268	881	1,038	3,289	4,025	289	305	3,591,605	1,468,998	808,150	221,190
Harborside township	274	15,874	8,247	328	1,945	944	1,196	1,841	599	1,164	3,046,600	1,468,998	808,150	221,190
Le Boeuf township	175	16,111	6,437	117	130	1,626	2,873	3,428	1,020	480	1,435,350	952,800	506,650	183,830
McKean township	271	20,691	9,310	354	2,103	1,924	4,003	1,753	762	904	4,791,110	1,513,500	731,100	262,628
Millcreek township	209	10,284	6,169	167	831	671	535	491	516	991	5,583,425	2,360,354	1,475,700	449,529
North East township	449	24,174	15,182	1,065	1,150	1,231	1,770	1,083	1,437	1,065	2,014,689	1,024,507	557,666	144,693
Springfield township	249	16,345	6,800	292	1,626	1,374	1,656	2,760	1,804	229	970,715	550,500	321,570	107,130
Summit township	139	9,492	4,876	99	463	754	1,389	1,904	558	900	1,167,225	671,850	380,250	121,126
Union township	255	20,119	7,574	311	236	2,950	3,719	3,871	811	568	1,139,100	803,800	426,900	196,262
Venango township	185	23,139	8,363	301	640	1,170	1,970	3,557	7,831	621	1,435,411	876,327	436,500	203,892
Washington township	292	26,238	10,187	117	843	1,192	4,790	7,834	621	649	1,270,320	675,950	351,550	208,415
Waterford township	269	24,873	9,723	95	527	1,873	2,842	8,241	1,351	721	819,040	491,175	267,200	130,262
Wayne township	202	20,555	6,083	52	914	1,614	3,389	6,949	1,074	480				
Fayette County	3,364	847,806	79,507	2,694	18,390	48,898	29,036	16,477	33,572	19,232	20,035,993	10,911,057	6,791,885	1,940,843
Brownsville township	4	70	35			25			9	1	21,200	13,660	8,300	1,075
Bullskin township	261	17,178	6,103	110	1,137	1,896	1,681	660	3,808	1,785	1,360,940	836,000	495,150	168,065
Connellsville township	47	2,150	648	46	201	387	132	104	281	351	315,700	189,450	116,350	15,965
Dunbar township	226	15,013	5,347	198	1,371	3,091	908	800	2,062	1,236	1,306,520	662,550	442,500	97,626
Franklin township	164	13,081	5,589	26	880	2,554	1,179	1,031	883	939	991,630	542,220	310,035	135,141
Georges township	225	11,916	4,495	303	1,045	2,337	680	1,534	645	877	1,327,833	786,067	413,606	121,359
German township	267	14,189	5,436	403	860	4,079	642	1,256	505	988	1,620,000	946,250	594,050	148,771
Jefferson township	169	18,169	4,601	28	598	2,242	4,646	741	4,606	700	866,700	460,750	252,690	97,673
Henry Clay township	96	8,794	2,388	63	981	2,822	367	1,040	341	792	666,900	356,275	230,250	80,167
Lower Tyrone township	74	6,095	2,207	23	295	1,493	453	158	410	1,026	436,850	230,850	112,550	49,985
Luzerne township	81	8,757	2,699	139	1,210	2,455	615	257	1,049	333	665,100	324,675	195,600	66,804
Manalton township	151	8,661	3,667	85	1,211	1,761	526	378	788	1,302	985,600	521,325	326,450	87,043
Nicholson township	162	9,291	3,457	185	606	2,555	500	305	381	1,802	708,335	462,500	304,219	71,520
North Union township	232	11,057	3,566	45	850	2,522	492	737	1,086	1,759	1,425,695	806,230	577,845	117,046
Perry township	132	9,198	2,721	110	1,910	2,400	380	218	556	908	723,050	427,720	284,000	78,589
Redstone township	98	7,096	2,430	203	919	1,919	443	494	185	508	790,100	355,150	234,950	60,362
Saltlick township	221	15,563	4,966	80	448	2,546	3,235	1,904	2,137	247	759,750	408,940	386,450	67,879
South Union township	64	4,044	1,541	27	363	1,324	262	129	79	319	1,025,000	518,110	386,875	71,576
Springfield township	223	16,448	4,538	182	426	2,281	3,551	1,203	3,741	256	802,900	471,800	323,800	86,130
Springhill township	181	11,263	3,376	89	979	3,060	947	472	1,146	424	902,135	502,545	323,800	99,490
Stewart township	122	12,662	2,785	10	141	1,647	3,122	1,309	3,224	424	447,800	197,750	121,150	39,490
Upper Tyrone township	34	3,225	1,444	122	316	540	101	68	2	642	286,000	176,550	92,600	33,770
Washington township	41	3,145	1,013	43	818	689	148	197	50	187	339,125	167,600	92,900	30,770
Wharton township	149	20,768	4,456	204	825	2,273	3,927	1,349	5,961	1,773	1,195,130	637,400	298,105	113,926
Forest County	337	40,431	8,733	390	2,712	2,504	8,413	1,845	12,901	3,033	1,198,900	644,925	393,356	168,286
Barnett township	54	6,500	1,434	46	459	393	1,540	165	632	1,831	188,700	79,800	46,500	26,240
Green township	40	5,844	1,172	38	273	299	1,279	118	2,641	124	176,400	108,900	66,950	18,126
Harmony township	36	7,049	862	25	865	302	444	160	4,234	167	151,200	68,000	39,850	16,921
Hickory township	38	2,592	933	26	104	802	468	155	527	78	100,400	53,630	32,575	8,226
Howe township	13	1,928	242		5	69	649	49	871	23	39,700	24,300	15,375	4,026
Jenks township	49	5,553	1,377	57	461	109	1,940	817	207	585	184,700	98,600	63,350	22,695
Kingsley township	38	3,270	837	15	198	285	609	190	1,047	71	98,000	60,000	36,900	15,145
Tionesta township	69	7,695	1,856	84	349	725	1,484	201	2,842	154	259,200	150,795	91,850	56,210
Franklin County	3,586	338,329	220,101	1,340	12,168	27,402	13,673	17,256	29,130	17,159	23,835,833	14,015,852	7,018,789	3,280,218
Antrim township	520	42,601	30,662	83	663	2,709	1,105	2,413	1,279	2,577	3,630,247	2,117,409	1,129,113	379,299
Fannett township	324	29,931	12,351	15	1,158	1,999	3,394	2,155	8,018	841	912,660	499,350	242,375	177,205
Greene township	263	20,679	15,057	88	538	2,315	814	702	440	1,225	2,518,675	1,432,762	685,850	297,326
Guilford township	351	28,666	22,645	73	1,425	1,899	481	541	695	1,210	2,963,538	1,797,422	854,975	376,881
Hamilton township	257	18,832	11,533	68	962	2,645	1,135	1,068	439	1,062	1,341,375	1,029,025	512,935	188,618
Letterkenny township	226	24,603	17,538	295	897	1,076	923	734	358	1,197,115	668,860	291,300	187,261	
Lurgan township	128	12,815	8,328	17	761	793	611	553	331	1,421	1,498,150	818,875	415,900	116,574
Metal township	98	14,151	9,929	52	424	1,470	584	309	4,782	601	633,700	210,200	94,700	70,860
Montgomery township	352	35,471	21,994	49	1,775	2,818	1,863	2,176	3,383	1,413	2,124,148	1,252,974	725,540	235,663
Peters township	251	25,060	18,761	74	467	1,410	1,200	709	1,071	1,368	1,952,653	1,128,545	587,	

AGRICULTURE—PENNSYLVANIA

535

NUMBER OF FARMS, FARM ACREAGE, AND SPECIFIED FARM VALUES, BY COUNTIES AND MINOR CIVIL DIVISIONS: 1930—Continued

COUNTY AND MINOR CIVIL DIVISION	Number of farms April 1, 1930	ALL LAND IN FARMS, APRIL 1, 1930, CLASSIFIED ACCORDING TO USE IN 1930								SPECIFIED FARM VALUES, APRIL 1, 1930				
		All land in farms (acres)	Crop land			Pasture land			Wood-land not used for pasture (acres)	All other land in farms (acres)	Farm land and buildings (dollars)	All farm buildings (dollars)	Farmers' dwellings (dollars)	Farm implements and machinery (dollars)
			Crops harvested (acres)	Crop failure (acres)	Idle or fallow (acres)	Plow-able (acres)	Wood-land (acres)	All other (acres)						
Fulton County—Continued.														
Licking Creek township.....	143	19,823	5,879	108	2,810	1,171	1,128	822	7,378	527	357,485	198,290	162,000	83,670
Taylor township.....	119	15,985	5,359	64	1,806	2,145	1,023	780	3,988	539	286,200	203,100	106,200	68,635
Thompson township.....	119	16,280	5,229	45	193	4,449	216	194	5,404	539	528,500	244,500	144,275	98,860
Todd township.....	49	7,718	2,642	231	784	849	526	239	2,885	162	278,000	126,800	41,600	41,600
Union township.....	108	13,473	3,426	198	1,062	1,493	647	1,130	4,623	894	292,400	160,550	98,300	50,337
Wells township.....	54	8,769	2,068	80	126	604	1,064	60	1,093	665	262,550	117,400	31,430	31,430
Greene County.....	2,741	324,982	83,080	2,369	5,165	160,577	15,279	94,758	18,397	15,337	18,690,726	8,413,625	5,357,489	1,267,866
Aleppo township.....	150	16,709	4,504	223	162	8,112	507	1,423	1,086	692	851,406	262,710	241,950	50,534
Center township.....	195	31,254	7,874	-----	-----	14,498	982	4,208	1,903	1,789	1,860,102	745,310	418,545	68,872
Cumberland township.....	224	20,653	5,483	374	407	11,593	594	855	720	627	1,826,890	875,450	669,600	122,550
Dunkard township.....	114	14,226	2,406	86	476	7,181	998	1,125	613	1,401	742,000	242,625	145,970	88,422
Franklin township.....	189	21,744	5,158	356	490	12,074	549	695	1,632	1,486	2,021,970	856,970	603,400	103,486
Glenn township.....	108	14,749	3,937	-----	-----	6,339	1,687	1,011	1,238	454	756,845	248,856	158,065	46,071
Greene township.....	61	10,199	1,888	77	534	4,308	761	1,624	546	461	629,800	346,050	162,300	41,031
Jackson township.....	189	18,937	5,590	68	270	6,078	1,231	3,436	1,601	663	1,192,665	479,310	279,975	83,351
Jefferson township.....	130	12,141	2,941	-----	-----	4,424	774	2,096	637	562	916,800	437,300	285,800	78,100
Monongahela township.....	44	5,100	1,310	8	446	1,716	200	267	400	615	384,080	182,500	92,800	27,160
Morgan township.....	119	12,908	3,555	64	473	6,085	354	544	435	1,401	977,720	471,380	302,675	62,285
Morris township.....	148	20,761	6,075	193	61	11,944	993	116	694	685	930,065	446,350	277,500	59,095
Perry township.....	126	14,984	3,603	216	85	8,854	1,016	384	368	458	680,850	216,300	156,170	80,185
Richhill township.....	283	34,956	8,256	65	394	16,973	1,909	3,395	2,382	1,882	1,756,430	825,700	506,830	104,005
Springhill township.....	159	16,916	4,388	275	19	8,885	211	277	362	501	888,600	326,900	210,375	56,042
Washington township.....	125	16,728	4,736	62	374	9,481	499	179	874	323	1,225,260	616,610	456,010	73,641
Wayne township.....	228	24,284	6,919	212	82	11,632	1,216	1,772	1,667	784	1,103,178	484,265	281,415	77,620
Whitely township.....	140	17,733	4,489	110	32	9,800	878	1,404	419	631	876,125	359,000	219,630	84,375
Huntingdon County.....	1,771	276,708	83,351	2,722	23,912	24,973	34,937	15,824	78,008	14,864	8,276,171	4,790,850	2,364,392	1,456,298
Barree township.....	41	7,147	1,861	42	345	1,290	694	1,274	1,449	191	135,450	80,000	40,850	31,895
Brady township.....	52	8,197	2,463	65	277	293	1,212	540	2,945	402	328,050	192,100	90,100	40,675
Carbon township.....	13	1,351	517	42	82	68	140	15	498	19	40,100	19,000	9,150	8,100
Cass township.....	79	10,711	2,856	99	756	1,062	1,644	481	2,195	1,618	229,660	116,250	67,150	41,893
Clay township.....	104	10,471	3,223	54	1,531	637	1,049	542	3,141	294	308,250	183,975	102,050	48,131
Cromwell township.....	91	15,589	3,723	293	1,497	897	3,527	219	4,595	838	315,040	193,360	82,605	51,382
Dublin township.....	78	13,862	3,590	59	1,147	915	1,564	867	5,607	173	269,835	154,990	78,200	36,425
Franklin township.....	46	11,522	4,410	25	293	1,275	1,701	686	2,773	299	494,800	311,400	139,950	82,365
Henderson township.....	58	8,835	1,853	106	1,063	426	792	416	3,255	924	186,810	113,050	60,950	43,567
Hopewell township.....	38	4,628	864	53	331	168	1,221	181	1,497	313	123,900	72,200	40,100	12,255
Jackson township.....	54	10,868	2,984	135	1,327	1,275	1,740	1,073	2,116	218	278,300	158,750	91,200	55,415
Junata township.....	44	6,162	1,307	88	850	351	367	211	2,776	212	139,750	78,900	42,350	20,900
Lincoln township.....	58	7,862	2,439	118	814	418	1,351	174	2,118	430	235,180	133,200	67,675	45,510
Logan township.....	44	7,631	2,664	28	466	1,327	589	676	1,547	354	248,200	147,500	81,400	55,150
Miller township.....	31	5,996	1,334	75	540	473	334	354	2,355	351	152,000	90,300	46,200	25,910
Morris township.....	31	5,787	2,433	12	605	667	240	619	900	211	287,000	146,750	69,900	41,320
Oneida township.....	46	6,734	1,624	23	1,119	384	556	724	2,163	141	253,500	153,600	92,100	34,670
Penn township.....	114	15,119	4,058	50	1,867	1,388	2,671	467	4,740	438	467,000	224,600	114,950	66,022
Porter township.....	75	11,599	5,160	274	640	1,813	687	539	865	1,531	534,100	271,960	140,470	77,186
Shirley township.....	128	17,447	5,527	330	1,028	1,303	2,080	405	4,520	2,256	537,000	287,850	140,050	86,905
Smithfield township.....	12	1,380	577	18	97	76	45	36	249	282	175,280	66,450	37,242	16,422
Springfield township.....	73	10,407	2,562	229	1,195	1,117	645	213	3,708	788	194,300	117,950	56,500	30,635
Spruce Creek township.....	21	2,953	1,354	-----	-----	227	604	499	99	212	150,100	105,250	55,350	31,950
Tell township.....	73	18,498	4,901	81	1,400	1,183	3,194	909	6,542	237	246,250	134,133	83,750	69,830
Tod township.....	86	11,907	4,015	160	1,750	1,242	2,276	2,276	2,535	365	326,850	195,600	95,450	68,050
Union township.....	69	10,666	2,277	90	1,170	297	1,631	428	4,231	522	249,500	134,750	78,800	42,535
Walker township.....	53	8,909	2,760	41	1,405	890	945	537	2,183	278	342,000	186,150	91,300	54,720
Warriorsmark township.....	97	12,130	5,731	-----	-----	354	1,243	456	1,036	1,797	736,200	493,250	291,650	164,828
West township.....	51	9,968	3,737	81	386	1,678	536	1,394	1,430	506	324,400	189,800	93,400	64,796
Wood township.....	11	2,343	477	50	126	143	187	260	1,064	16	56,800	27,100	8,600	13,767
Indiana County.....	3,058	312,979	119,464	2,417	33,066	43,594	23,491	14,765	42,738	27,044	16,316,770	9,278,296	4,668,973	2,433,365
Armstrong township.....	152	17,345	6,423	110	3,108	2,955	757	784	2,682	1,126	760,900	481,760	249,600	124,029
Banks township.....	126	7,888	2,860	39	451	403	732	424	1,546	1,426	345,655	219,390	114,350	60,825
Blacklick township.....	98	13,936	5,306	243	1,310	2,708	1,072	1,346	1,631	914	796,965	458,950	208,550	135,230
Brushvalley township.....	91	13,331	4,068	205	1,568	1,628	2,122	1,587	1,626	517	702,550	446,200	167,350	99,266
Buffington township.....	60	8,614	2,384	35	638	503	1,752	908	1,730	594	292,950	146,300	72,630	50,545
Burrell township.....	80	7,106	2,398	44	1,454	963	413	329	939	566	632,775	346,650	197,900	80,230
Canoe township.....	153	10,703	3,882	120	1,355	1,151	869	311	1,992	1,625	479,440	287,400	164,900	61,415
Center township.....	114	11,931	4,708	73	2,132	1,781	1,419	393	1,327	1,098	673,880	330,760	177,490	88,850
Cherryhill township.....	211	20,699	7,902	85	2,169	3,109	1,603	1,028	3,784	1,009	960,400	515,950	237,400	148,660
Conemaugh township.....	97	12,630	4,724	167	1,590	2,187	1,296	479	955	1,322	554,000	376,600	206,700	103,800
East Mahoning township.....	121	13,056	5,692	58	1,244	1,701	619	643	1,594	1,513	627,824	344,230	169,750	116,241
East Wheatfield township.....	77	7,936	2,892	66	631	870	1,348	696	916	827	439,920	239,550	131,550	73,860
Grant township.....	100	8,597	3,261	47	1,931	890								

NUMBER OF FARMS, FARM ACREAGE, AND SPECIFIED FARM VALUES, BY COUNTIES AND MINOR CIVIL DIVISIONS: 1930—Continued

COUNTY AND MINOR CIVIL DIVISION	Number of farms April 1, 1930	ALL LAND IN FARMS, APRIL 1, 1930, CLASSIFIED ACCORDING TO USE IN 1929									SPECIFIED FARM VALUES, APRIL 1, 1930				
		All land in farms (acres)	Crop land				Pasture land			Wood-land not used for pasture (acres)	All other land in farms (acres)	Farm land and buildings (dollars)	All farm buildings (dollars)	Farmers' dwellings (dollars)	Farm implements and machinery (dollars)
			Crops harvested (acres)	Crop failure (acres)	Idle or fallow (acres)	Plow-able (acres)	Wood-land (acres)	All other (acres)							
Jefferson County	2,450	204,290	86,885	2,761	23,197	19,190	21,205	9,819	26,045	15,085	10,519,898	6,067,698	3,171,557	1,644,523	
Barnett township.....	19	1,687	543	4	266	56	311	125	322	30	57,150	24,550	10,275	4,985	
Beaver township.....	98	9,718	4,305	134	1,331	1,090	265	298	1,589	616	417,100	200,650	95,550	96,295	
Bell township.....	80	5,850	2,833	41	739	341	401	238	836	374	341,300	222,350	118,300	47,125	
Cleaver township.....	94	7,423	3,393	41	925	971	580	83	1,237	215	369,750	234,750	121,400	48,567	
Eldred township.....	116	11,638	5,935	89	977	547	2,378	321	2,003	778	435,000	212,300	106,400	77,595	
Gaskill township.....	18	7,098	2,954	159	759	724	1,087	513	675	228	331,340	204,215	97,900	39,405	
Heath township.....	18	1,379	344	11	248	108	156	90	410	32	40,000	22,070	13,300	9,400	
Heath township.....	130	4,098	4,489	183	996	976	885	253	527	789	558,108	322,448	184,090	77,338	
Knox township.....	147	10,359	4,173	95	2,361	805	268	252	1,277	1,028	493,190	320,580	163,525	114,900	
McAlmont township.....	85	6,943	2,758	113	1,066	519	769	187	1,040	491	306,040	169,875	88,850	31,749	
Oliver township.....	125	11,292	5,823	131	505	1,716	544	728	1,440	905	450,850	269,700	146,750	89,391	
Perry township.....	95	10,966	4,764	325	1,493	619	704	261	1,662	1,138	444,650	249,100	114,650	68,902	
Pinecreek township.....	125	8,665	3,337	68	1,146	228	2,141	151	1,198	396	464,350	288,000	160,950	44,816	
Polk township.....	52	6,019	2,579	21	357	328	1,526	266	852	120	179,445	106,750	47,975	41,380	
Porter township.....	88	7,323	2,817	120	1,018	1,264	271	90	1,329	414	410,175	189,675	101,120	42,980	
Ringgold township.....	134	10,436	4,286	170	1,997	1,737	162	191	983	910	537,850	291,300	173,900	102,575	
Rose township.....	140	10,023	4,661	185	845	642	1,195	540	1,517	448	782,700	433,335	228,722	63,082	
Snyder township.....	177	12,230	4,841	275	1,155	3,099	1,191	398	756	515	653,600	566,300	282,250	93,935	
Union township.....	78	7,439	3,564	35	847	370	528	418	1,154	503	353,300	203,900	115,350	88,490	
Warsaw township.....	130	12,609	5,344	72	984	543	1,413	863	922	2,468	674,950	359,000	196,850	108,013	
Washington township.....	197	17,434	7,362	164	1,576	1,653	2,139	2,585	1,265	1,290	745,800	501,500	261,650	171,180	
Washington township.....	156	13,391	5,686	171	1,182	998	1,659	672	2,073	969	674,100	427,475	207,250	104,108	
Young township.....	88	5,268	2,555	147	434	476	442	396	381	437	493,150	251,875	122,550	45,309	
Junata County	1,318	141,396	62,714	749	10,064	8,279	11,048	7,637	35,706	5,169	6,093,300	3,528,430	1,808,700	1,198,263	
Beale township.....	83	9,767	3,458	73	793	636	1,743	692	1,885	487	390,950	204,075	106,520	76,347	
Delaware township.....	122	12,042	5,683	36	669	836	251	601	3,442	524	581,875	378,850	230,100	101,113	
Fayette township.....	207	14,009	7,988	80	726	312	233	1,718	2,418	534	874,175	520,975	282,000	129,989	
Fermanagh township.....	78	8,935	4,844	43	428	579	508	604	1,515	439	559,000	294,150	156,200	98,835	
Greenwood township.....	49	6,854	2,491	17	1,157	20	30	2	3,127	10	158,525	90,500	49,000	47,165	
Lack township.....	114	17,063	4,459	84	971	785	3,638	651	5,940	575	320,575	193,150	88,700	85,900	
Milford township.....	74	9,839	4,393	186	401	704	1,072	540	1,870	693	499,900	245,505	110,600	85,940	
Monroe township.....	120	9,283	4,264	73	992	167	227	492	2,724	344	330,725	208,300	109,950	68,190	
Monroe township.....	94	10,184	4,990	10	600	827	842	597	1,969	349	464,300	284,125	120,650	96,564	
Spruce Hill township.....	75	8,556	3,361	3	1,430	810	24	2	2,953	35	234,000	135,900	74,800	47,280	
Susquehanna township.....	54	5,435	2,257	25	183	330	312	303	833	192	353,100	198,000	106,200	72,155	
Turbett township.....	99	15,090	4,932	84	872	1,093	1,799	488	5,200	622	393,510	221,200	103,130	114,520	
Tuscarora township.....	150	14,269	8,654	35	842	1,180	414	949	1,830	365	932,665	567,700	262,450	173,914	
Lackawanna County	1,500	118,905	38,157	1,331	8,213	10,104	16,058	23,966	14,658	6,418	12,281,010	6,972,374	3,739,235	1,369,808	
Abington township.....	23	2,374	864	14	202	204	165	542	144	239	566,400	357,100	146,800	34,060	
Benton township.....	163	13,299	4,227	118	975	3,551	880	1,261	1,855	432	1,177,286	642,950	291,350	152,626	
Clifton township.....	21	2,285	367	11	77	53	506	289	852	41	141,540	87,500	59,915	14,960	
Covington township.....	82	6,356	1,455	7	256	334	1,953	1,473	441	437	583,600	397,500	242,050	54,320	
Dalton borough.....	17	932	432	1	71	143	69	122	57	37	184,500	89,500	60,500	8,325	
Dunmore borough.....	4	283	7	1	3	268	364	306	299	35	89,000	56,200	13,000	12,600	
Fell township.....	23	2,744	500	170	464	606	364	306	299	35	182,500	69,250	41,100	14,986	
Greenburn borough.....	14	1,389	552	33	162	289	95	120	100	38	244,250	134,800	55,700	27,230	
Glenfield township.....	138	13,072	4,116	29	1,172	449	678	5,363	907	358	886,500	502,100	250,850	112,165	
Jefferson township.....	101	8,319	2,167	64	441	299	1,442	1,167	2,172	567	601,000	309,100	177,800	69,284	
La Plume borough.....	17	733	361	16	51	105	84	31	87	58	188,500	119,050	56,900	10,410	
Lelah township.....	12	3,047	261	7	5	23	1,309	100	1,040	309	196,400	110,600	42,400	12,109	
Madison township.....	135	7,422	2,234	7	124	129	563	3,569	588	208	591,600	385,200	241,000	73,124	
Moosic borough.....	3	418	37	95	51	40	34	15	146	21	76,500	34,000	5,600	2,075	
Moscow borough.....	13	1,106	337	17	161	121	127	349	21	21	176,500	98,500	53,500	10,800	
Newton township.....	125	10,082	4,388	84	836	437	1,469	1,462	837	569	1,005,810	636,400	425,500	199,898	
North Abington township.....	49	4,540	1,509	5	534	317	312	1,177	502	364	435,360	248,600	120,100	38,675	
Old Forge borough.....	3	197	17	20	10	10	10	10	60	60	44,000	30,150	5,000	3,250	
Ransom township.....	75	5,688	2,095	71	230	433	730	819	877	413	640,850	356,000	206,950	102,360	
Roaring Brook township.....	51	3,465	759	134	595	293	407	31	1,003	243	356,100	362,900	217,000	20,425	
Scott township.....	241	13,898	5,119	136	1,229	580	1,195	3,670	1,147	481	1,079,025	876,850	482,300	152,027	
Scranton city.....	14	499	255	10	48	49	26	26	111	111	107,025	28,200	6,000	9,740	
South Abington township.....	52	3,565	1,383	180	335	474	148	283	614	345	981,419	509,444	258,320	101,390	
Spring Brook township.....	79	7,216	1,613	36	234	217	2,863	1,230	621	402	444,800	243,100	149,550	68,375	
Taylor borough.....	11	1,164	147	34	199	37	94	88	197	368	92,200	41,420	18,900	11,610	
West Abington township.....	29	2,818	1,085	52	106	270	256	496	172	369	349,700	207,900	102,550	61,615	
All other minor civil divs. (9)	5	84	39	3	22	14	14	6	6	6	58,500	17,500	2,300	1,000	
Lancaster County	6,705	517,373	363,729	2,067	14,740	89,928	8,795	33,046	32,624	27,444	87,846,657	58,254,887	28,471,919	10,516,195	
Adamstown borough.....	6	74	49	4	3	4	2	2	4	6	25,200	16,500	10,800	425	
Bart township.....	159	10,219	6,245	70	267	196	157	1,716	1,086	482	990,185	778,600	365,350	197,180	
Brecknock township.....	214	11,616	7,514	15	196	168	939	1,192	1,208	484	1,106,600	833,260	407,850	261,975	
Caernarvon township.....	170	10,096	6,061	57	474	649	138	691	1,174	852	1,621,600	886,40			

AGRICULTURE—PENNSYLVANIA

537

NUMBER OF FARMS, FARM ACREAGE, AND SPECIFIED FARM VALUES, BY COUNTIES AND MINOR CIVIL DIVISIONS: 1930—Continued

COUNTY AND MINOR CIVIL DIVISION	Number of farms April 1, 1930	ALL LAND IN FARMS, APRIL 1, 1930, CLASSIFIED ACCORDING TO USE IN 1929										SPECIFIED FARM VALUES, APRIL 1, 1930			
		All land in farms (acres)	Crop land			Pasture land			Wood-land not used for pasture (acres)	All other land in farms (acres)	Farm land and buildings (dollars)	All farm buildings (dollars)	Farmers' dwellings (dollars)	Farm implements and machinery (dollars)	
			Crops harvested (acres)	Crop failure (acres)	Idle or fallow (acres)	Plow-able (acres)	Wood-land (acres)	All other (acres)							
Lancaster County—Continued.															
Eden township.....	120	7,311	3,882	68	476	688	179	746	867	405	961,100	723,900	426,000	84,650	
Elizabeth township.....	124	8,727	5,009	24	155	163	61	951	2,149	215	881,175	558,900	294,100	153,187	
Ephrata township.....	250	11,000	9,315	31	290	540	61	502	2,555	626	2,149,965	1,364,300	673,600	233,123	
Fulton township.....	167	15,287	8,547	75	581	2,017	295	1,086	1,941	775	1,337,910	1,063,480	502,000	198,486	
Lancaster township.....	76	3,312	2,387	16	63	273	37	217	58	261	1,500,585	874,600	474,300	98,778	
Leacock township.....	300	12,949	10,171	7	15	627	16	779	18	718	3,307,127	2,069,275	964,750	261,820	
Little Britain township.....	169	15,238	7,896	140	865	881	278	1,810	1,792	1,576	1,263,475	944,000	491,350	164,631	
Manheim township.....	283	13,465	10,777	56	384	456	31	915	108	738	4,278,400	2,441,325	1,210,350	396,011	
Manor township.....	597	22,904	16,537	188	542	1,101	301	1,190	787	1,358	4,825,244	3,378,520	1,742,680	535,100	
Martic township.....	159	13,209	6,538	42	954	1,622	392	433	2,794	434	830,900	638,875	322,650	135,565	
Mount Joy township.....	264	16,976	12,166	29	218	1,547	600	1,079	727	609	2,410,520	1,760,200	710,550	261,905	
Paradise township.....	171	10,174	7,481	5	245	910	36	643	364	470	2,194,805	1,122,150	570,900	261,932	
Penn township.....	339	15,617	12,455	6	87	468	117	554	366	1,184	2,789,543	2,122,879	961,875	361,145	
Pequea township.....	142	8,471	6,143	25	391	643	97	440	204	528	1,557,985	1,094,418	605,615	175,740	
Providence township.....	219	9,693	6,073	40	335	330	57	686	1,164	818	1,032,290	823,900	479,700	164,930	
Rapho township.....	619	29,760	22,641	133	341	1,119	656	2,433	1,004	1,467	4,081,974	3,527,249	1,637,525	578,900	
Sadsbury township.....	107	10,176	6,610	69	132	525	129	1,499	965	317	1,394,079	626,650	294,740	152,654	
Salsburg township.....	342	23,093	15,712	39	455	1,167	754	2,894	733	1,342	3,232,690	2,247,140	1,091,150	392,729	
Upper Leacock township.....	237	12,757	9,456	27	16	244	82	1,171	352	682	2,030,830	1,739,425	930,700	290,656	
Warwick township.....	314	12,985	10,784	115	96	751	31	913	32	567	3,286,681	2,198,000	1,024,100	390,665	
West Cocalico township.....	274	14,627	9,167	53	1,121	1,072	547	1,294	982	441	1,321,630	835,600	477,200	184,065	
West Donegal township.....	160	9,639	6,716	113	189	454	429	650	905	683	1,706,040	1,036,500	563,633	196,477	
West Earl township.....	261	11,235	9,168	24	179	371	44	614	137	898	2,520,522	1,513,200	763,800	294,118	
West Hempfield township.....	273	10,944	8,662	40	178	668	94	293	554	475	2,732,000	1,591,755	841,925	299,193	
West Lampeter township.....	161	9,424	7,533	26	67	461	43	683	225	386	2,217,800	1,508,050	747,900	307,683	
Lawrence County.....	2,238	163,388	70,119	2,523	14,602	22,983	16,941	19,371	6,026	10,874	15,639,300	8,640,675	4,928,600	1,790,440	
Big Beaver township.....	74	6,859	2,806	63	1,187	647	477	992	356	331	588,710	376,075	207,725	79,495	
Hickory township.....	113	7,950	3,817	138	394	948	1,079	732	257	565	906,925	493,025	291,600	126,768	
Little Beaver township.....	121	10,760	5,203	92	829	1,347	1,702	937	290	369	923,875	600,125	329,300	110,059	
Mahoning township.....	135	10,001	3,488	350	1,424	2,587	877	408	316	581	874,507	450,150	225,945	82,673	
Neshamock township.....	153	7,101	2,897	297	752	1,092	408	925	198	592	897,750	483,200	339,700	89,875	
New Castle city.....	3	29	10			12				7	14,000	7,500	5,800		
North Beaver township.....	265	22,796	9,698	393	2,116	2,753	3,144	2,345	614	1,793	2,132,330	1,391,720	731,520	292,898	
Perry township.....	99	7,979	3,262	84	894	1,545	551	579	498	600	623,700	395,175	169,050	70,418	
Plain Grove township.....	94	9,698	4,056	111	321	1,261	925	1,622	179	1,232	606,458	324,325	167,900	66,270	
Plumaski township.....	202	15,461	5,919	273	1,941	1,886	1,804	2,295	573	769	1,589,310	972,075	335,500	159,200	
Scott township.....	138	11,155	4,590	93	1,941	1,886	1,804	2,295	573	769	1,589,310	972,075	335,500	159,200	
Sheanago township.....	213	10,124	4,879	168	1,071	1,685	791	733	343	534	1,497,295	823,025	468,400	136,569	
Slippery Rock township.....	229	15,556	7,182	208	752	2,131	1,442	2,101	718	1,028	1,473,100	776,350	464,400	145,445	
Taylor township.....	66	5,556	123	10	75	55	74		95	124	73,500	48,500	39,500	2,725	
Union township.....	66	2,979	985	108	825	449	192	170	53	197	516,200	266,900	172,200	36,080	
Washington township.....	87	8,766	3,577	44	360	1,222	847	1,604	394	518	616,440	317,450	182,350	93,345	
Wayne township.....	87	5,186	2,306	58	377	996	346	464	291	350	718,000	361,650	201,850	73,400	
Wilmington township.....	149	10,382	5,351	116	563	991	1,067	1,231	328	735	1,064,900	592,100	329,650	103,220	
Lebanon County.....	2,203	161,881	111,534	1,937	4,879	14,194	2,687	7,690	10,596	9,045	14,161,937	8,360,715	4,015,115	2,045,929	
Annville township.....	13	702	524		57			28	55	58	59,300	39,900	28,800	5,240	
Bethel township.....	206	16,149	11,524	36	465	732	152	1,562	791	897	1,096,350	631,585	257,905	153,596	
Cornwall borough.....	14	1,226	920		6	92		31	17	169	160,950	88,600	29,250	19,770	
East Hanover township.....	184	14,277	8,505	336	458	1,248	482	993	411	1,854	785,200	433,750	177,785	117,450	
Heidelberg township.....	227	13,292	8,534	120	894	968	48	732	1,324	466	1,072,787	651,200	322,800	206,656	
Jackson township.....	247	14,397	11,861	33	169	790	38	256	214	1,066	1,872,974	838,100	353,100	181,539	
Mifflerock township.....	123	9,901	7,719	40	69	325	58	693	474	280	833,960	539,000	298,300	172,185	
North Annville township.....	139	10,405	7,293	109	210	1,105	184	691	345	508	755,487	509,347	221,910	111,728	
North Cornwall township.....	77	6,139	4,824	87	68	609	34	40	55	442	878,488	439,000	255,250	160,650	
North Lebanon township.....	161	10,160	7,123	43	290	872		634	435	800	1,274,950	763,750	410,900	153,445	
North Londonderry town-ship.....	89	7,066	5,478		411	511	55	167	220	228	976,053	585,803	313,300	100,316	
South Annville township.....	117	10,263	8,202	53	289	848	134	105	265	342	1,169,905	737,600	392,200	121,214	
South Lebanon township.....	142	9,443	8,026	63	47	468	74	61	239	535	1,223,264	771,125	351,730	201,045	
South Londonderry town-ship.....	106	12,689	5,728	11	62	2,838	373	471	2,034	272	997,975	430,505	195,500	90,683	
Swatsara township.....	163	10,467	6,367	202	390	1,349	360	562	884	353	678,000	338,450	173,150	130,955	
Union township.....	167	12,056	6,406	57	1,019	1,273	162	782	1,731	626	514,325	363,170	169,465	98,628	
West Cornwall township.....	25	2,930	2,151	7	54	333	166	32	92	115	336,260	201,300	84,400	23,600	
All other minor civil divs. (3) ¹	3	289	52			6					22,700	13,500	3,800	2,225	
Lehigh County.....	2,325	180,314	101,873	2,273	13,634	11,696	1,436	5,479	13,917	11,029	21,806,261	12,932,854	6,160,512	2,322,322	
Allentown city.....	3	509	443		55			10	10	51	201,500	109,500	24,000	15,650	
Hanover township.....	61	3,137	2,439	26	265	771	2	67	712	2,410	699	1,390,335	862,900	433,600	287,810
Heidelberg township.....	188	14,081	7,875	12	875	1,437	67	238	571	1,038	1,086,973	1,184,250	617,500	260,775	
Lower Macungie township.....	176	12,178	8,824	70	1,019	381	294	264	735	400	1,128,950	602,400	334,500	148,000	
Lower Milford township.....	158	9,567	5,316	242	709	695	49	111	459	2,083	1,424,111	839,297	180,650	103,025	
Lowhill township.....	81	9,011	4,848	66	709	695	59	1,255	2,941	463	2,014,000				

NUMBER OF FARMS, FARM ACREAGE, AND SPECIFIED FARM VALUES, BY COUNTIES AND MINOR CIVIL DIVISIONS: 1930—Continued

COUNTY AND MINOR CIVIL DIVISION	Number of farms April 1, 1930	ALL LAND IN FARMS, APRIL 1, 1930, CLASSIFIED ACCORDING TO USE IN 1929								SPECIFIED FARM VALUES, APRIL 1, 1930				
		All land in farms (acres)	Crop land			Pasture land			Wood-land not used for pasture (acres)	All other land in farms (acres)	Farm land and buildings (dollars)	All farm buildings (dollars)	Farmers' dwellings (dollars)	Farm implements and machinery (dollars)
			Crops harvested (acres)	Crop failure (acres)	Idle or fallow (acres)	Flow-able (acres)	Wood-land (acres)	All other (acres)						
Luzerne County	2, 385	174, 297	61, 048	2, 619	15, 923	17, 531	15, 843	9, 246	35, 558	18, 531	17, 984, 217	9, 185, 730	4, 543, 693	2, 417, 272
Bear Creek township.....	5	359	195	4	21	80	100	25	-----	24	57, 000	32, 500	19, 500	15, 037
Black Creek township.....	65	6, 017	2, 866	126	507	475	237	145	1, 222	439	489, 720	215, 935	102, 300	89, 895
Butler township.....	142	8, 175	3, 958	190	326	1, 115	115	130	1, 997	301	1, 090, 363	601, 550	340, 800	189, 352
Cenryngam township.....	51	3, 265	1, 177	106	426	217	527	100	407	305	318, 600	143, 700	87, 150	38, 565
Dallas township.....	102	7, 791	2, 866	130	425	908	529	611	1, 394	928	1, 462, 785	713, 200	219, 340	111, 950
Denison township.....	44	6, 145	-----	-----	202	149	596	38	4, 188	222	224, 500	125, 000	70, 200	37, 325
Dorrance township.....	90	6, 145	1, 981	58	698	560	1, 586	153	890	794	496, 000	252, 820	133, 430	81, 325
Exeter township.....	59	6, 670	1, 155	55	404	677	331	139	452	630	680, 200	364, 300	181, 800	55, 876
Fairmount township.....	119	8, 967	2, 788	171	602	1, 307	638	429	1, 711	1, 341	465, 135	219, 250	119, 400	81, 042
Foster township.....	74	4, 843	872	51	333	574	301	1, 821	233	328, 450	173, 150	99, 800	35, 162	
Franklin township.....	38	3, 121	881	9	294	961	72	157	387	360	433, 500	238, 900	155, 500	67, 300
Hanover township.....	33	3, 299	879	91	382	778	360	77	458	274	1, 082, 974	112, 325	47, 638	52, 115
Hazen township.....	7	337	148	-----	47	7	-----	4	119	12	78, 300	45, 150	5, 600	13, 400
Hollenback township.....	96	5, 658	2, 637	12	551	585	580	151	447	394	488, 950	291, 050	132, 900	128, 965
Hunlock township.....	84	6, 438	1, 334	20	500	1, 087	413	581	1, 570	933	477, 277	275, 512	162, 293	47, 150
Huntington township.....	158	13, 303	5, 598	201	1, 601	439	1, 121	1, 239	1, 548	1, 556	900, 195	572, 379	264, 950	188, 795
Jackson township.....	69	4, 617	1, 765	127	347	919	601	311	370	177	554, 000	231, 100	116, 000	49, 200
Kingston township.....	110	7, 033	2, 598	153	733	712	319	555	1, 034	929	1, 407, 382	609, 700	250, 500	114, 161
Lake township.....	154	8, 727	2, 879	68	356	656	1, 052	834	2, 450	432	842, 900	523, 700	347, 000	114, 240
Lehman township.....	122	8, 969	2, 586	138	583	1, 974	855	419	1, 450	914	1, 217, 300	755, 500	285, 900	117, 367
Nescopeck township.....	95	8, 388	4, 124	314	1, 177	389	168	177	1, 572	469	541, 200	321, 750	164, 750	140, 890
Newport township.....	10	1, 273	234	9	107	116	127	94	358	228	119, 100	63, 100	48, 000	22, 900
Pittston township.....	28	1, 937	352	84	131	311	995	10	0	48	194, 300	96, 200	70, 800	24, 500
Plains township.....	13	823	426	57	128	112	5	1	1	93	191, 300	47, 000	23, 500	32, 450
Plymouth township.....	35	2, 835	720	40	279	462	311	128	631	264	218, 840	105, 000	55, 100	34, 080
Ross township.....	190	12, 823	3, 842	107	2, 124	340	895	1, 169	3, 715	631	957, 500	616, 175	290, 275	102, 800
Salem township.....	105	8, 987	3, 287	-----	903	926	689	337	1, 900	945	704, 200	376, 600	189, 550	129, 510
Slocum township.....	42	2, 832	871	3	233	-----	881	120	531	243	187, 700	101, 600	55, 100	26, 575
Sugarloaf township.....	117	7, 724	4, 235	230	696	144	222	221	1, 537	439	1, 133, 039	623, 945	294, 334	170, 528
Union township.....	116	8, 188	2, 596	43	781	381	789	576	1, 268	1, 854	627, 627	401, 449	217, 283	98, 567
Wright township.....	7	608	199	21	31	25	133	14	72	113	67, 500	20, 000	9, 000	8, 100
All other minor civil divs. (6)	5	302	99	-----	5	61	131	-----	-----	6	64, 500	23, 500	18, 500	9, 050
Lycoming County	2, 710	293, 498	184, 728	2, 199	15, 785	92, 637	28, 352	17, 489	67, 967	12, 311	16, 542, 458	9, 960, 103	4, 798, 132	2, 949, 019
Anthony township.....	75	7, 978	3, 408	42	540	766	439	545	1, 893	345	424, 400	265, 800	120, 900	120, 900
Armstrong township.....	25	2, 182	959	33	56	135	69	72	839	19	281, 444	146, 400	88, 900	31, 100
Bastress township.....	11	1, 164	407	2	37	72	52	138	347	109	51, 500	36, 000	21, 200	15, 400
Brady township.....	53	4, 212	2, 193	-----	732	251	367	79	492	98	255, 050	162, 125	80, 725	60, 300
Brown township.....	21	2, 205	284	12	315	51	376	5	1, 140	22	64, 700	41, 100	27, 050	9, 790
Cascade township.....	33	3, 490	1, 099	5	46	300	1, 025	471	384	160	89, 500	56, 100	29, 500	23, 171
Clinton township.....	116	8, 477	4, 245	112	383	326	612	479	1, 904	416	672, 882	408, 000	203, 200	104, 165
Cogan House township.....	94	13, 350	4, 036	115	1, 513	1, 041	1, 020	797	4, 291	537	369, 450	227, 000	90, 650	64, 695
Cummings township.....	15	3, 588	411	15	193	319	469	26	2, 125	30	87, 105	58, 325	34, 900	12, 335
Eldred township.....	81	7, 398	3, 391	50	377	947	423	355	1, 373	482	496, 800	335, 650	173, 200	99, 535
Fairfield township.....	96	8, 284	4, 460	43	882	958	427	291	899	318	835, 400	465, 250	242, 200	123, 815
Franklin township.....	118	12, 285	6, 312	36	627	699	921	779	2, 833	178	418, 150	229, 850	103, 300	130, 276
Gamble township.....	51	8, 529	2, 189	8	53	366	1, 414	665	3, 798	36	286, 700	162, 200	66, 725	65, 018
Hepburn township.....	92	9, 831	4, 344	26	787	1, 090	564	378	2, 208	434	601, 600	378, 500	188, 900	122, 941
Jackson township.....	62	9, 333	2, 868	17	64	744	1, 950	2, 419	892	399	271, 500	165, 000	78, 450	63, 585
Jordan township.....	110	9, 433	4, 458	112	248	562	876	741	1, 944	392	300, 870	203, 765	105, 890	61, 066
Lewis township.....	34	5, 700	1, 142	5	184	447	1, 450	164	1, 847	461	218, 400	129, 000	55, 650	24, 070
Limestone township.....	101	13, 208	6, 521	14	545	999	1, 065	633	3, 133	298	823, 450	405, 900	180, 500	128, 225
Loyalsock township.....	121	9, 195	4, 595	316	521	1, 143	503	342	1, 287	488	1, 280, 000	752, 150	391, 000	194, 486
Lycoming township.....	65	7, 283	3, 215	99	289	737	346	538	1, 822	237	364, 900	247, 400	118, 900	73, 560
McHenry township.....	29	3, 614	459	10	285	182	1, 318	3	1, 294	63	106, 500	47, 800	32, 700	17, 201
McIntyre township.....	12	1, 022	300	5	7	43	80	129	424	104	46, 800	25, 200	11, 650	5, 300
McNett township.....	46	5, 082	1, 292	77	310	353	679	699	1, 643	129	133, 250	89, 015	47, 750	22, 422
Mifflin township.....	71	8, 908	3, 442	57	614	900	958	476	2, 092	354	397, 800	233, 145	117, 855	73, 375
Mill Creek township.....	45	5, 209	2, 323	18	216	393	262	201	1, 422	622	203, 300	129, 200	51, 450	46, 165
Moreland township.....	105	13, 866	7, 364	26	712	1, 362	521	235	2, 724	622	506, 000	329, 145	168, 380	121, 290
Muncy township.....	81	10, 317	5, 662	119	394	1, 012	479	680	1, 313	698	896, 300	627, 400	219, 000	128, 018
Muncy Creek township.....	113	11, 031	6, 319	188	325	872	590	485	1, 550	722	867, 150	530, 390	179, 050	144, 715
Nippenose township.....	24	8, 316	2, 091	8	132	254	150	74	256	45	281, 100	137, 540	68, 600	30, 828
Old Lycoming township.....	162	8, 316	2, 693	129	778	313	110	176	941	176	649, 600	459, 250	275, 925	82, 510
Penn township.....	62	11, 909	5, 107	4	133	276	2, 338	804	2, 887	360	306, 200	182, 850	83, 725	69, 021
Platt township.....	64	4, 832	2, 118	60	213	409	112	164	648	1, 159	439, 460	241, 780	139, 150	64, 265
Fine township.....	56	7, 558	2, 206	62	298	403	1, 941	861	1, 570	317	232, 850	141, 500	64, 201	50, 425
Franketta Creek township.....	25	2, 714	685	51	230	154	613	93	947	41	146, 540	88, 970	23, 500	15, 367
Foraker township.....	50	3, 767	2, 308	6	11	292	53	133	841	63	439, 740	232, 520	113, 550	35, 605
Shrewsbury township.....	17	3, 906	728	2	51	7	986	306	1, 750	76	67, 600</			

AGRICULTURE—PENNSYLVANIA

539

NUMBER OF FARMS, FARM ACREAGE, AND SPECIFIED FARM VALUES, BY COUNTIES AND MINOR CIVIL DIVISIONS: 1930—Continued

COUNTY AND MINOR CIVIL DIVISION	Number of farms April 1, 1930	ALL LAND IN FARMS, APRIL 1, 1930, CLASSIFIED ACCORDING TO USE IN 1929									SPECIFIED FARM VALUES, APRIL 1, 1930			
		Crop land			Pasture land			Wood-land not used for pasture	All other land in farms	Farm land and buildings	All farm buildings	Farmers' dwellings	Farm implements and machinery	
		All land in farms (acres)	Crops harvested (acres)	Crop failure (acres)	Idle or fallow (acres)	Plow-able (acres)	Wood-land (acres)							All other (acres)
McKean County—Continued.														
Lafayette township.....	20	1,817	317	32	487	194	55	106	251	435	78,400	34,950	23,100	5,890
Liberty township.....	139	17,459	3,814	166	1,772	687	3,341	5,777	1,766	116	621,600	455,450	219,000	69,947
Norwich township.....	63	6,833	1,318	28	175	621	1,810	1,111	1,073	697	183,800	98,250	60,550	19,375
Otto township.....	11	961	376	25	106	140	162	61	60	31	66,200	34,000	21,300	4,550
Sargeant township.....	20	3,251	511	129	424	894	599	128	374	192	149,850	57,150	36,310	15,020
Wellmore township.....	110	5,534	2,088	14	68	759	1,514	261	416	414	744,600	499,775	254,000	146,459
Mercer County.....	3,987	334,737	131,173	3,270	20,869	42,277	41,835	62,279	13,520	20,014	22,453,786	13,158,959	7,327,636	3,064,235
Coolspring township.....	156	11,107	4,864	30	336	1,364	769	3,122	275	347	916,770	562,675	322,200	132,586
Deer Creek township.....	75	7,297	2,569	64	522	1,324	749	1,721	372	916	266,650	178,100	95,330	40,817
Delaware township.....	221	17,924	8,306	117	1,245	2,007	4,208	767	350	924	1,134,670	730,700	372,160	161,823
East Lackawanna town- ship.....	96	11,356	4,438	112	409	1,198	1,594	2,666	655	284	644,840	348,950	178,500	73,363
Fairview township.....	123	10,210	4,290	67	509	1,207	1,587	1,804	294	422	717,960	417,600	235,000	104,029
Findley township.....	146	10,841	4,346	44	754	1,304	1,064	2,110	654	563	963,461	498,900	235,450	117,667
French Creek township.....	112	10,911	4,405	60	411	870	856	2,312	1,025	982	982,400	298,400	124,650	92,946
Greene township.....	124	10,949	3,780	174	848	2,387	964	1,691	414	691	691,490	424,000	223,200	87,647
Hempfield township.....	77	5,572	2,523	23	347	539	660	1,062	122	296	652,200	375,250	228,800	67,719
Hickory township.....	205	13,541	5,647	261	755	1,212	1,370	3,286	188	822	1,928,055	965,760	544,325	180,060
Jackson township.....	112	8,568	3,463	72	467	852	659	2,080	319	636	544,250	349,500	187,740	55,235
Jefferson township.....	155	13,449	5,271	130	1,018	2,063	1,878	1,973	741	375	824,200	486,915	257,350	124,817
Lackawanna township.....	150	11,689	5,247	38	974	1,745	1,827	2,050	328	480	837,700	484,300	261,450	120,806
Lake township.....	100	9,004	3,242	76	366	432	1,749	2,421	288	430	535,400	397,150	221,710	83,050
Liberty township.....	92	7,546	2,580	129	750	1,095	727	1,193	375	695	388,800	233,000	122,830	71,625
Mill Creek township.....	119	10,715	4,501	20	428	995	1,272	2,126	347	826	407,305	231,000	125,150	84,115
New Vernon township.....	85	9,070	3,142	29	454	535	969	2,468	567	996	345,850	225,450	124,480	69,345
Otter Creek township.....	85	7,002	2,889	40	646	805	866	1,209	190	417	433,890	275,660	149,730	64,055
Perry township.....	132	10,044	4,040	182	759	1,268	1,784	1,186	391	434	641,450	412,960	234,960	119,670
Pine township.....	173	11,985	4,902	53	779	658	1,374	2,795	563	861	1,100,075	623,800	391,200	134,792
Pymatuning township.....	83	8,405	3,208	160	708	1,027	1,326	918	504	554	545,460	328,800	187,600	78,995
Salem township.....	89	7,270	2,620	104	854	729	802	1,563	288	310	361,100	226,450	131,730	51,969
Sandy Creek township.....	94	8,556	2,968	72	585	528	1,265	2,485	155	288	416,600	282,300	152,900	75,805
Sandy Lake township.....	136	11,138	4,037	36	667	1,095	1,406	2,503	708	686	639,500	375,225	222,225	87,989
Shenango township.....	180	14,661	5,010	307	449	5,013	981	823	528	860	1,183,190	676,250	303,575	99,608
South Pymatuning town- ship.....	137	11,391	4,055	83	1,009	2,153	1,429	1,536	223	963	969,800	671,900	404,900	91,795
Springfield township.....	152	12,846	5,204	20	150	2,795	1,850	1,930	578	319	702,200	417,150	238,861	80,827
Sugar Grove township.....	50	4,048	1,544	28	212	258	467	904	222	385	269,300	173,600	106,430	39,200
West Salem township.....	222	18,362	6,153	361	1,363	4,801	1,781	1,849	462	1,562	1,187,800	738,325	428,000	143,176
Wilmington township.....	69	7,574	3,354	79	335	786	1,186	1,076	349	428	616,250	310,400	167,400	75,475
Wolf Creek township.....	86	8,163	3,276	112	315	632	682	2,447	331	362	450,460	294,500	138,900	59,310
Worth township.....	131	13,683	4,639	77	945	1,058	1,260	4,201	604	899	697,400	382,300	176,900	124,337
Mifflin County.....	1,107	122,009	57,874	850	5,229	9,821	9,686	7,426	24,360	4,773	7,798,877	4,106,950	2,021,240	1,052,719
Armagh township.....	122	14,283	0,895	147	623	1,489	847	737	2,570	675	837,190	422,850	214,540	112,800
Bratton township.....	08	7,034	2,806	21	268	619	856	343	1,993	106	322,900	180,540	92,850	60,804
Brown township.....	98	9,708	0,310	47	177	923	512	645	732	362	920,800	420,360	185,850	81,148
Decatur township.....	147	17,886	6,450	244	1,194	1,109	2,642	1,112	4,297	438	631,250	342,600	180,300	112,640
Derry township.....	99	10,825	5,377	82	537	1,067	1,064	697	1,712	576	787,587	435,700	184,400	125,060
Granville township.....	110	13,002	5,857	200	1,016	1,134	683	456	3,186	470	774,700	406,650	226,830	142,682
Menno township.....	132	11,407	5,925	4	64	563	471	981	2,955	444	1,080,550	588,550	304,100	109,771
Oliver township.....	93	13,469	5,869	69	553	1,207	1,271	1,123	2,770	607	554,250	384,610	216,550	93,000
Union township.....	147	12,700	7,939	690	968	606	539	406	2,294	436	1,390,500	660,650	322,550	141,729
Wayne township.....	91	12,195	4,446	36	681	934	1,255	642	3,599	659	479,200	264,400	93,250	71,885
Monroe County.....	1,370	134,856	36,895	1,193	12,643	13,125	9,104	6,875	43,784	11,434	8,880,029	5,701,980	3,466,875	1,170,204
Barrett township.....	33	3,628	553	16	61	500	675	81	1,615	127	496,000	296,000	195,900	33,689
Chestnut Hill township.....	184	20,426	5,748	22	2,092	1,963	198	872	6,355	2,976	1,048,200	742,090	475,600	174,607
Coolbaugh township.....	20	3,492	239	10	27	55	822	125	1,488	726	121,000	61,000	42,500	2,875
Eldred township.....	127	9,959	3,968	78	1,308	877	10	281	2,669	467	416,900	300,050	184,100	85,609
Hamilton township.....	159	13,931	5,058	176	968	1,257	572	1,224	2,698	1,408	920,900	705,490	371,200	162,465
Jackson township.....	89	7,326	2,415	12	507	625	427	479	2,237	624	357,100	244,250	147,500	52,370
Middle Smithfield town- ship.....	77	11,635	1,815	93	735	1,590	1,208	824	4,772	496	713,550	390,005	219,025	56,531
Paradise township.....	62	5,119	1,762	88	261	728	836	205	1,137	112	612,500	445,300	233,600	56,595
Pocono township.....	94	8,115	1,437	104	1,137	972	514	485	2,292	1,174	560,400	360,200	247,650	57,691
Polk township.....	127	11,468	4,369	163	1,854	886	141	267	3,366	429	427,900	269,640	149,550	141,188
Price township.....	22	4,977	1,386	4	436	472	15	30	2,975	59	177,800	54,200	35,300	5,200
Ross township.....	53	2,829	212	1,221	541	75	75	2,223	224	224	347,815	225,250	133,200	72,950
Smithfield township.....	108	8,434	2,080	130	734	1,147	305	563	2,013	1,462	1,081,890	626,850	400,460	177,956
Stroud township.....	125	8,672	2,776	29	809	1,187	367	463	2,112	909	992,684	611,150	395,100	129,650
Tobyhanna township.....	27	5,985	726	43	218	189	1,921	246	2,493	132	349,500	168,050	103,900	22,185
Tunkhannock township.....	32	4,789	937	13	275	136	898	655	1,818	57	255,900	168,900	112,600	38,663
Montgomery County.....	3,360	171,744	98,319	2,989	23,170	14,768	3,378	8,082	9,225	11,878	57,474,775	29,866,672	16,470,110	8,123,637
Abington township.....	40	2,729	1,126	39	261	411	16	88	492	296	4,075,500	1,463,000	629,100	124,700
Chesterham township.....	10	5												

NUMBER OF FARMS, FARM ACREAGE, AND SPECIFIED FARM VALUES, BY COUNTIES AND MINOR CIVIL DIVISIONS: 1930—Continued

COUNTY AND MINOR CIVIL DIVISION	Number of farms April 1, 1930	ALL LAND IN FARMS, APRIL 1, 1930, CLASSIFIED ACCORDING TO USE IN 1929									SPECIFIED FARM VALUES, APRIL 1, 1930				
		All land in farms (acres)	Crop land				Pasture land			Wood-land not used for pasture (acres)	All other land in farms (acres)	Farm land and buildings (dollars)	All farm buildings (dollars)	Farmers' dwellings (dollars)	Farm implements and machinery (dollars)
			Crops harvested (acres)	Crop failure (acres)	Idle or fallow (acres)	Plow-able (acres)	Wood-land (acres)	All other (acres)							
Montgomery County—Continued.															
Lower Moreland township	22	1,934	895	44	275	122	27	130	65	376	996,417	300,300	135,500	42,864	
Lower Pottsgrove township	78	3,885	1,789	141	784	184	82	226	293	386	562,225	370,775	180,500	66,148	
Lower Providence township	115	5,872	3,215	96	1,003	488	81	224	204	501	1,898,900	1,106,325	573,200	130,805	
Lower Salford township	187	8,153	5,285	97	1,039	203	40	570	332	578	1,352,300	930,500	606,500	204,917	
Marlboro township	63	3,265	1,706	76	402	358	204	89	310	120	282,325	169,875	97,750	45,690	
Montgomery township	57	3,887	2,264	149	517	387	60	115	185	210	867,475	524,000	329,500	64,897	
New Hanover township	247	11,625	5,434	33	1,506	1,797	411	911	1,167	366	329,475	668,770	434,300	161,740	
Norristown borough	6	78	34	5	26	2	1	47,520	1	12	25,800	20,000	3,060		
Perkiomen township	36	1,871	1,241	7	137	197	2	18	72	204	358,300	225,000	122,200	58,775	
Plymouth township	69	2,702	1,352	7	410	523	65	131	55	129	1,801,600	871,000	558,000	88,775	
Pottstown borough	7	490	281	114	70	70	—	—	4	21	194,500	66,800	26,000	58,955	
Salford township	58	3,206	1,697	33	161	609	179	97	348	172	297,400	210,100	113,800	9,625	
Skippack township	137	7,652	3,656	22	2,224	174	36	230	691	619	1,374,300	798,100	401,550	66,730	
Springfield township	14	294	183	4	57	35	—	—	15	90	883,820	357,615	206,500	107,690	
Towamencin township	103	4,839	3,243	38	418	417	62	179	130	352	970,600	609,500	357,800	140,621	
Upper Dublin township	43	2,737	1,896	15	124	201	16	13	59	423	1,593,500	716,500	293,300	106,041	
Upper Frederick township	95	4,667	2,552	100	626	334	99	274	375	307	566,900	384,550	213,920	84,380	
Upper Gwynedd township	56	2,393	1,400	157	361	96	12	83	68	214	1,126,000	602,500	391,000	68,825	
Upper Hanover township	173	9,596	6,554	136	644	396	504	456	428	428	1,046,700	713,250	344,250	172,505	
Upper Merion township	47	3,312	1,879	159	94	535	40	153	237	215	2,244,100	693,740	325,025	65,733	
Upper Moreland township	21	929	520	2	70	24	23	76	27	87	658,609	256,500	95,005	44,600	
Upper Pottsgrove township	59	2,372	1,280	44	334	123	44	62	176	189	311,500	191,930	117,475	33,846	
Upper Providence township	181	9,922	6,342	82	1,364	971	59	323	297	464	2,408,743	1,534,743	869,300	329,051	
Upper Salford township	81	3,981	2,608	40	370	45	153	171	142	252	496,400	356,600	199,700	100,400	
West Norriton township	24	1,654	858	198	110	264	75	40	36	73	822,300	276,700	92,000	32,300	
West Pottsgrove township	11	442	195	—	141	62	3	19	11	11	50,400	19,900	14,600	2,900	
Whitemarsh township	42	2,870	1,347	99	40	575	55	70	104	219	2,778,500	1,015,500	274,850	54,800	
Whitpain township	167	4,736	2,779	57	480	564	64	304	116	372	1,083,000	907,000	399,500	124,290	
Worcester township	65	8,134	5,163	79	1,180	396	87	575	208	446	2,350,400	1,614,200	1,165,700	203,640	
Montour County	695	67,829	49,215	604	5,533	5,088	2,240	1,582	8,420	4,158	3,812,540	2,436,705	1,216,527	757,416	
Andehy township	121	13,933	7,816	136	1,188	1,158	578	402	1,206	1,449	533,900	377,300	179,950	149,565	
Cooper township	45	9,324	2,153	29	263	402	131	75	618	223	1,392,375	61,585	32,735	48,685	
Derry township	85	8,293	5,324	14	526	854	635	240	442	58	476,400	325,500	159,950	77,800	
Liberty township	131	14,496	7,654	181	1,236	1,398	308	229	2,757	748	669,170	414,240	192,120	162,482	
Limestone township	97	8,174	6,247	—	1,009	268	182	294	50	124	901,845	550,920	299,262	105,556	
Mahoning township	42	2,833	1,693	71	256	145	73	2	392	321	280,225	141,900	81,560	33,041	
Mayberry township	31	3,699	1,874	100	449	298	—	—	694	484	187,000	80,125	44,650	38,135	
Valley township	87	7,548	4,472	—	435	308	—	—	183	176	1,395,559	442,500	321,685	170,200	
West Hemlock township	56	4,909	2,852	73	351	277	155	134	566	192	194,825	122,050	59,100	64,692	
Northampton County	2,707	162,560	100,042	1,744	18,764	8,977	3,666	5,585	12,475	11,307	19,963,336	12,144,422	6,498,466	3,310,107	
Allen township	75	6,830	4,934	54	671	298	46	214	373	240	954,734	495,000	154,950	174,494	
Bethlehem township	163	6,324	4,854	88	827	311	6	94	80	255	1,362,227	841,810	414,850	177,548	
Bushkill township	186	10,181	5,987	122	350	463	363	395	627	1,894	1,237,750	930,405	490,325	251,176	
East Allen township	122	8,656	6,190	115	934	516	45	136	289	431	1,051,810	650,500	363,050	185,825	
Forks township	106	6,652	5,656	40	559	337	26	170	95	369	1,010,530	644,030	327,310	214,971	
Hanover township	58	4,021	3,069	18	352	234	9	52	79	204	758,950	455,450	214,400	113,553	
Lehigh township	246	13,195	8,103	127	1,434	330	121	439	1,514	1,127	1,412,382	791,402	473,750	324,688	
Lower Mount Bethel township	148	13,044	7,638	116	938	1,744	332	527	757	992	962,968	628,880	316,600	236,760	
Lower Nazareth township	123	7,877	6,366	18	194	396	57	28	239	679	1,097,700	738,650	382,800	248,850	
Lower Saucon township	289	12,122	5,433	340	3,076	306	490	401	1,455	621	1,901,915	1,139,590	776,700	205,158	
Moore township	308	16,389	10,395	96	1,306	635	209	561	1,345	1,351	1,309,750	755,750	306,975	281,243	
Palmer township	69	3,261	3,507	45	962	181	26	39	109	392	1,385,300	997,500	171,100	125,700	
Plainfield township	203	11,661	7,727	146	1,612	396	258	436	508	578	1,205,400	312,500	489,800	219,422	
Upper Mount Bethel township	220	15,894	6,732	144	2,247	1,438	1,061	1,304	2,230	738	1,114,625	512,850	439,400	242,684	
Upper Nazareth township	57	4,284	3,118	10	463	155	12	197	119	210	616,845	319,845	144,050	115,406	
Washington township	105	7,176	4,480	138	326	790	148	216	629	450	556,670	390,780	239,156	130,598	
Williams township	231	9,829	4,291	82	1,874	342	465	287	1,871	617	1,733,350	801,040	508,700	164,379	
All other minor civil divs. (2)	38	2,864	2,158	45	140	105	1	109	147	159	790,400	409,400	204,550	100,079	
Northumberland County	2,143	185,890	105,350	2,492	14,628	15,099	4,552	4,346	27,106	12,419	11,938,888	6,925,315	3,379,282	2,188,644	
Coal township	8	381	171	12	31	31	1	—	114	21	180,500	158,000	25,600	8,990	
Delaware township	262	16,839	10,819	182	923	1,549	580	838	797	1,151	1,088,070	660,600	268,530	208,553	
East Cameron township	37	2,118	873	35	138	378	120	16	389	169	150,600	89,200	42,700	23,290	
East Chillisquaque township	54	4,352	3,093	68	146	484	100	101	195	162	375,100	241,500	109,050	74,500	
Gearhart township	28	3,418	1,453	51	141	117	8	33	362	253	177,475	93,680	54,000	21,185	
Jackson township	68	6,173	3,635	76	400	363	77	127	1,069	487	425,750	260,000	115,150	79,669	
Jordan township	92	8,583	5,201	80	507	703	19	92	1,545	446	657,515	201,400	85,800	66,115	
Lewis township	158	14,479	9,336	108	674	1,109	413	597	1,229	1,229	950,809	557,272	235,722	178,720	
Little Mahanoy township	32	2,769	1,273	40	105	460	153	37	670	131	154,780	94,600	53,300	31,390	
Lower Augusta township	96	8,754	3,920	38	1,707	389	367	203	1,718	412	278,050	171,150	82,613		
Lower Mahanoy township	132	11,448	7,264	60	1,947	1,729	2	127	1,686	486	570,100	338,850	171,150	127,633	
Point township	89	9,485	4,588	234	739	781	194	244	1,933	772	591,020	317,375	138,705	95,199	
Ralpho township	114	8,649	4,269	88	538	1,000	13	48	1,818	875	731,875	467,600	238,200	138,223	

AGRICULTURE—PENNSYLVANIA

541

NUMBER OF FARMS, FARM ACREAGE, AND SPECIFIED FARM VALUES, BY COUNTIES AND MINOR CIVIL DIVISIONS: 1930—Continued

COUNTY AND MINOR CIVIL DIVISION	Number of farms April 1, 1930	ALL LAND IN FARMS, APRIL 1, 1930, CLASSIFIED ACCORDING TO USE IN 1929								SPECIFIED FARM VALUES, APRIL 1, 1930				
		All land in farms (acres)	Crop land			Pasture land			Wood-land not used for pasture (acres)	All other land in farms (acres)	Farm land and buildings (dollars)	All farm buildings (dollars)	Farmers' dwellings (dollars)	Farm implements and machinery (dollars)
			Crops harvested (acres)	Crop failure (acres)	Idle or fallow (acres)	Plow-able (acres)	Wood-land (acres)	All other (acres)						
Northumberland County—Contd.														
Upper Mahanoy township.....	114	11,237	6,510	25	255	1,579	472	168	1,748	480	553,725	363,300	186,600	142,734
Washington township.....	120	10,644	5,742	57	572	884	64	368	1,894	1,063	668,400	410,700	218,360	112,950
West Cameron township.....	35	2,006	575	17	25	268	171	124	787	39	129,000	68,800	24,900	16,305
West Chillisquaque town-ship.....	98	6,420	4,485	135	375	474	246	42	292	371	593,985	335,913	171,325	108,080
Zerbe township.....	3	228	92	-----	-----	37	-----	-----	98	1	31,000	23,000	18,000	1,300
Perry County.....	1,861	207,656	91,157	965	13,310	14,706	8,692	7,601	61,748	8,476	7,900,413	4,474,835	2,341,675	1,375,878
Buffalo township.....	80	8,295	3,594	33	363	929	495	453	2,264	164	233,915	147,150	65,700	55,710
Carroll township.....	135	13,631	6,281	15	445	1,014	419	758	4,072	627	377,265	276,430	136,200	80,638
Center township.....	118	13,937	5,630	65	943	659	194	626	5,144	676	547,190	399,350	218,700	95,550
Greenwood township.....	94	12,545	5,830	25	1,229	746	178	328	3,614	395	470,665	304,125	137,625	97,110
Howe township.....	38	3,791	1,729	35	245	348	120	142	1,100	66	132,650	87,000	42,800	30,350
Jackson township.....	97	10,750	5,261	43	228	653	1,476	338	2,163	348	393,225	291,340	146,800	71,243
Junata township.....	126	11,049	5,905	97	837	344	340	699	2,238	589	308,904	211,725	117,250	65,640
Liverpool township.....	90	11,474	5,436	73	791	1,194	182	537	2,915	346	371,175	215,700	90,250	69,600
Madison township.....	145	20,637	8,973	61	1,020	1,413	879	961	6,539	687	714,750	425,350	190,800	92,730
Miller township.....	32	5,976	1,413	215	-----	396	69	227	3,491	177	133,174	53,700	24,950	24,375
Oliver township.....	62	5,019	2,315	-----	463	526	325	14	1,111	265	258,600	167,800	94,400	54,675
Penn township.....	66	5,718	3,144	39	400	461	233	228	1,000	273	280,210	164,600	97,800	46,232
Rye township.....	76	5,866	2,569	69	679	370	163	61	1,660	365	323,300	214,100	140,325	49,315
Saville township.....	140	19,167	7,596	89	1,409	1,435	553	353	6,733	999	477,853	291,915	129,150	71,000
Spring township.....	153	15,284	6,936	6	595	1,489	569	275	4,929	485	728,725	416,850	237,450	173,545
Toboyne township.....	53	8,327	2,556	35	344	267	137	40	2,006	222	178,500	106,950	50,925	40,327
Tuscarora township.....	67	8,597	2,912	26	680	254	354	232	3,824	315	221,150	148,450	76,650	44,487
Tyrone township.....	129	12,766	6,908	-----	267	1,045	650	608	2,784	461	696,490	373,925	191,600	128,420
Watts township.....	51	5,689	2,360	-----	1,127	381	122	268	1,319	112	176,600	92,025	47,000	22,370
Wheatfield township.....	103	9,157	3,719	39	879	353	60	613	2,998	494	301,350	244,950	142,850	83,315
Philadelphia County.....	281	13,554	7,194	418	1,697	1,178	186	420	691	1,770	18,223,227	8,352,180	806,340	556,243
Philadelphia city.....	281	13,554	7,194	418	1,697	1,178	186	420	691	1,770	18,223,227	8,352,180	806,340	556,243
Pike County.....	528	65,423	7,179	981	2,466	3,867	6,990	7,095	35,650	2,535	3,879,067	2,391,438	1,414,338	293,629
Blooming Grove township.....	27	3,206	397	30	47	110	558	243	1,774	47	116,000	67,900	41,850	18,895
Dishare township.....	48	7,414	730	42	192	1,108	715	173	4,284	175	406,563	294,872	138,382	25,957
Digman township.....	64	10,715	901	22	700	403	609	370	7,265	445	412,650	265,500	134,800	35,460
Greene township.....	136	12,532	1,950	12	89	200	2,920	4,496	2,315	550	845,700	588,585	334,600	96,922
Lackawanna township.....	110	12,118	1,002	94	218	352	575	850	8,454	573	658,975	433,775	271,500	41,959
Lehman township.....	41	6,500	939	24	458	658	449	205	3,518	249	441,808	290,100	131,200	33,482
Palmyra township.....	28	2,148	332	20	43	90	512	159	927	65	243,600	133,900	66,650	20,615
Shohola township.....	20	2,323	335	21	17	225	390	77	1,169	89	195,000	111,000	64,000	19,730
Westfall township.....	34	3,432	320	16	459	177	118	230	2,020	92	266,300	126,700	86,450	21,069
All other minor civil divs. (2)	20	5,036	273	-----	243	39	74	232	3,824	230	252,631	169,706	65,100	8,900
Potter County.....	1,564	284,367	68,516	1,661	9,855	16,433	56,804	35,966	30,564	9,576	6,945,310	3,896,791	1,862,860	1,184,373
Abbott township.....	67	7,974	2,788	87	175	632	1,155	643	1,132	602	231,265	133,115	67,350	63,731
Allegheny township.....	76	14,910	4,803	29	384	1,064	3,701	3,304	1,194	431	407,150	232,750	112,450	103,710
Bingham township.....	105	17,203	5,715	73	359	1,560	3,861	2,674	1,600	352	800,160	205,100	94,250	76,791
Clara township.....	31	4,397	1,362	45	237	138	628	852	981	154	109,900	50,050	20,700	20,730
Eulalia township.....	93	10,325	3,000	5	273	1,349	3,528	829	1,004	297	489,600	306,350	134,700	68,490
Genesee township.....	96	16,409	4,978	127	571	1,447	5,507	1,061	1,382	736	625,500	425,430	126,400	82,383
Harrison township.....	175	20,141	8,078	225	113	1,997	3,600	5,654	1,376	98	637,610	423,800	180,125	104,712
Hebron township.....	83	14,959	3,100	123	1,154	1,430	3,723	1,574	2,669	1,186	325,865	180,110	95,885	67,824
Hector township.....	92	16,235	4,049	30	546	958	4,208	2,026	3,480	338	291,640	176,800	72,750	44,873
Homer township.....	23	4,412	1,230	12	151	501	857	201	536	924	119,400	78,400	38,100	19,290
Keating township.....	42	6,264	1,834	41	144	221	1,100	736	1,988	180	160,900	107,500	60,450	36,200
Oswayo township.....	71	13,413	3,512	53	881	812	3,323	2,301	1,299	1,232	308,139	141,300	86,725	95,286
Pike township.....	43	5,707	1,388	81	330	342	1,223	1,167	944	232	142,150	68,950	36,925	24,765
Pleasant Valley township.....	22	3,860	1,203	11	83	73	1,053	552	768	67	95,150	55,400	29,700	16,910
Portage township.....	26	3,177	540	49	236	488	903	306	642	13	100,490	63,500	32,800	19,810
Roulette township.....	86	9,927	2,594	105	637	1,181	2,952	419	1,799	350	462,100	267,725	129,975	71,369
Sharon township.....	122	16,870	4,285	36	1,214	536	4,644	3,749	1,299	639	735,760	423,725	185,150	113,671
Stewardson township.....	8	1,018	32	4	15	4	1,015	704	322	63	32,010	26,500	15,700	3,570
Summit township.....	25	4,679	1,282	55	-----	693	1,015	773	157	104,400	64,540	33,920	23,572	
Sweden township.....	67	9,445	2,668	49	948	1,057	2,425	1,142	848	283	256,850	180,550	83,375	49,400
Sylvania township.....	26	2,651	638	30	237	274	368	327	403	164	56,220	20,100	9,050	3,450
Ulysses township.....	105	20,935	5,798	216	818	1,177	5,465	3,714	3,062	662	617,660	345,850	127,900	108,064
West Branch township.....	52	6,914	1,980	45	202	541	2,941	1,855	845	175	198,300	110,100	62,300	38,280
Wharton township.....	28	3,242	709	70	109	628	1,180	162	349	25	47,100	28,050	15,700	10,070
Schuylkill County.....	2,508	182,808	92,563	3,012	16,025	6,804	5,127	2,456	39,313	15,498	14,668,619	8,683,675	4,565,941	2,737,314
Barry township.....	65	5,296	2,652	86	393	206	123	46	1,312	469	431,186	228,906	103,760	76,625
Blythe township.....	9	472	224	1	14	50	2	17	124	10	87,800	58,110	29,050	20,000
Branch township.....	29	531	647	-----	63	26	35	-----	129	30	208,700	112,500	75,300	16,475
Buller township.....	53	2,649	1,283	29	321	264	265	76	322	80	352,500	218,250	102,200	60,000
East Brunswick township.....	161	12,956	5,862	20	16	17	13	45	3,375	1,175	632,400	378,486	20	

NUMBER OF FARMS, FARM ACREAGE, AND SPECIFIED FARM VALUES, BY COUNTIES AND MINOR CIVIL DIVISIONS: 1930—Continued

COUNTY AND MINOR CIVIL DIVISION	Number of farms April 1, 1930	ALL LAND IN FARMS, APRIL 1, 1930, CLASSIFIED ACCORDING TO USE IN 1929								SPECIFIED FARM VALUES, APRIL 1, 1930				
		All land in farms (acres)	Crop land			Pasture land			Wood-land not used for pasture (acres)	All other land in farms (acres)	Farm land and buildings (dollars)	All farm buildings (dollars)	Farmers' dwellings (dollars)	Farm implements and machinery (dollars)
			Crops harvested (acres)	Crop failure (acres)	Idle or fallow (acres)	Plow-able (acres)	Wood-land (acres)	All other (acres)						
Schuylkill County—Continued.														
North Union township.....	86	5,245	2,695	310	215	129	131	50	1,598	114	491,300	264,900	155,290	112,685
Norwegian township.....	10	536	306	7	61	27	75	39	13	18	55,580	25,300	15,000	17,430
Pine Grove township.....	145	11,154	5,678	44	1,054	413	592	79	2,280	1,014	637,760	477,500	270,925	126,798
Porter township.....	46	1,913	1,099	70	176	36	90	44	208	190	233,300	140,600	94,750	29,350
Rahn township.....	9	596	106	16	48	40	25	22	310	23	169,000	64,500	25,500	14,100
Rush township.....	73	4,939	2,642	16	531	95	129	19	374	1,133	931,782	489,882	261,000	131,722
Ryan township.....	82	3,937	1,596	144	471	219	152	71	984	300	576,100	362,500	218,950	72,985
South Manheim township.....	112	9,350	4,204	37	1,224	538	39	205	2,401	702	535,161	354,380	194,800	102,720
Union township.....	120	8,284	4,377	212	750	335	598	131	1,112	789	1,170,776	663,126	364,576	189,340
Upper Mahantango town-ship.....	101	8,549	4,839	26	710	392	17	82	1,668	915	471,990	325,050	167,050	95,914
Walker township.....	59	4,459	2,328	20	450	91	43	11	1,146	370	447,400	283,150	151,100	73,139
Washington township.....	200	13,853	6,535	18	2,141	414	1,421	299	2,615	510	802,300	482,920	261,100	187,382
Wayne township.....	210	14,959	8,781	7	1,593	451	82	458	3,161	426	1,113,300	812,400	450,600	255,327
West Brunswick township.....	162	13,297	7,224	56	1,663	700	36	17	2,277	1,224	904,000	577,050	295,350	167,490
West Penn township.....	228	23,825	10,307	242	2,188	1,306	314	296	6,659	2,513	1,245,200	996,500	380,075	205,795
All other minor civil divs.(1)	4	54	21			23					22,300	14,500	9,200	5,600
Snyder County.....	1,596	139,442	75,024	1,114	8,770	11,983	3,929	4,158	25,379	9,085	6,434,477	3,510,090	1,730,530	1,234,078
Adams township.....	76	7,587	3,481	157	298	957	812	275	1,073	604	266,084	135,325	61,600	45,535
Beaver township.....	51	5,363	2,968	61	602	279	141	639	743	218,330	110,200	59,010	52,630	
Center township.....	112	10,638	5,529	46	1,070	929	7	198	2,116	743	316,996	167,225	85,225	74,085
Chapman township.....	120	7,583	4,827	8	648	564	78	24	1,095	339	272,053	158,395	91,125	51,382
Franklin township.....	170	12,420	5,927	48	542	2,161	225	358	2,653	508	681,085	446,960	225,550	108,535
Jackson township.....	90	8,185	5,052	57	276	1,037	54	148	1,056	603	396,175	200,220	55,650	108,300
Middlecreek township.....	75	6,533	3,819	33	75	366	37	450	1,344	401	326,534	188,700	90,200	71,575
Monroe township.....	112	9,062	5,206	106	1,049	820	96	338	1,040	438	670,060	273,500	128,800	97,575
Penn township.....	129	11,116	6,975	14	739	695	330	127	850	1,806	903,963	458,765	231,460	158,338
Perry township.....	141	12,326	5,964	105	1,462	575	331	103	3,009	777	370,305	203,290	102,900	69,532
Spring township.....	107	10,532	5,194	100	567	622	780	860	1,554	855	374,900	193,725	96,900	85,636
Union township.....	114	8,188	5,198	2	1,025	2	86	1,227	545	777	454,700	293,000	144,800	54,330
Washington township.....	109	11,761	6,315	52	681	943	104	301	2,743	622	453,132	262,875	112,160	114,416
West Beaver township.....	106	10,998	4,754	331	1,030	521	694	506	2,603	559	410,400	237,050	121,300	97,360
West Perry township.....	84	7,210	3,815	50	176	166	100	245	2,466	192	288,010	176,350	93,850	58,695
Somerset County.....	3,400	410,705	150,585	2,195	11,522	42,061	82,192	30,188	72,165	19,837	21,511,549	11,308,440	6,030,295	3,818,198
Addison township.....	125	19,824	4,351	31	183	4,508	3,736	540	6,181	234	686,990	305,085	172,480	77,961
Allegheny township.....	130	25,138	4,994	58	1,151	3,402	3,218	1,623	10,073	619	422,050	214,275	106,275	54,099
Black township.....	59	10,127	2,928	15	15	793	3,225	560	2,287	304	356,300	181,600	90,160	61,275
Brothersvalley township.....	245	31,659	12,816	163	464	1,871	7,218	4,405	3,779	943	1,891,340	983,300	502,050	308,975
Conemaugh township.....	226	17,563	8,657	33	846	1,296	1,845	1,012	2,972	902	1,917,250	1,036,400	600,250	294,360
Elk Lick township.....	168	20,555	8,296	81	122	1,157	6,551	1,355	2,208	845	1,297,030	598,050	271,410	180,395
Fairhope township.....	12	2,039	508	3	39	417	270	94	668	40	38,725	23,600	10,000	4,140
Greenville township.....	101	13,020	4,208	113	415	1,515	2,060	600	3,350	759	369,400	221,550	99,550	77,696
Jefferson township.....	117	14,834	5,390	24	609	990	3,151	1,668	2,519	435	722,050	359,550	186,575	124,995
Jenner township.....	261	26,673	12,674	193	1,001	2,336	3,239	1,598	3,524	1,058	1,075,900	933,575	532,450	288,420
Larimer township.....	64	9,501	2,290	81	172	801	1,888	300	3,620	369	191,850	126,700	54,300	33,783
Lincoln township.....	141	12,579	6,298	76	366	1,190	1,476	761	1,433	979	863,200	491,100	271,900	138,700
Lower Turkeyfoot township.....	115	12,544	3,024	64	286	1,441	2,442	943	3,822	522	440,150	201,125	128,520	42,360
Middlecreek township.....	89	11,003	3,212	39	368	1,375	1,862	1,452	2,157	438	443,300	226,000	116,300	63,865
Milford township.....	118	16,167	9,087	165	385	1,491	2,560	1,079	968	452	615,085	455,915	224,400	177,615
Northampton township.....	65	11,181	2,782	26	734	3,123	1,317	676	2,899	614	254,850	110,600	50,550	41,050
Ogle township.....	5	833	54		58	83	611	70		2	17,800	9,900	6,400	3,775
Paint township.....	169	13,952	5,077	142	563	804	2,551	992	1,842	1,531	1,144,450	654,250	371,200	139,108
Quemahoning township.....	103	14,313	6,888	136	641	1,485	2,116	1,053	1,220	774	1,051,900	597,150	346,000	180,875
Shade township.....	137	19,193	4,806	72	1,815	964	4,888	1,121	3,368	2,699	731,800	398,050	230,470	110,908
Somerset township.....	354	33,615	15,736	153	683	3,271	5,506	2,741	8,843	1,817	2,699,424	1,450,050	784,665	389,224
Southampton township.....	81	8,812	2,099	76	370	2,114	1,286	740	2,036	181	198,300	105,400	49,160	28,631
Stonycreek township.....	214	29,715	10,220	48	323	1,890	10,236	1,794	3,574	1,625	1,299,650	628,890	308,790	223,287
Summit township.....	208	20,821	7,785	210	244	1,519	5,529	1,513	2,841	1,070	1,270,255	648,825	333,140	192,579
Upper Turkeyfoot township.....	123	16,494	6,405	188	164	3,220	3,221	1,500	2,191	606	612,500	351,900	177,350	118,746
Sullivan County.....	718	81,322	32,441	591	2,185	6,042	15,143	19,354	10,972	4,614	2,338,112	1,434,037	746,540	522,247
Cherry township.....	210	19,245	7,223	222	593	2,228	1,440	4,996	1,467	1,076	809,110	511,080	273,475	198,125
Colley township.....	72	6,808	1,432	73	277	942	1,906	782	1,174	223	181,034	118,850	62,850	29,430
Davidson township.....	53	6,177	1,428	75	193	365	1,608	948	818	742	136,850	76,025	41,325	31,915
Elkland township.....	135	17,261	4,312	37	238	853	2,437	6,788	1,936	690	464,248	268,852	127,390	99,606
Forks township.....	87	13,185	3,853	60	379	835	1,603	3,382	2,765	299	303,920	198,450	102,700	73,490
Fox township.....	68	7,863	1,879	45	101	366	2,475	1,201	1,025	771	177,700	102,600	48,100	42,761
Hillgrove township.....	33	4,767	911	19	113	104	1,562	582	891	585	91,750	48,050	29,600	18,225
Laporte township.....	30	3,467	764	41	187	229	1,366	430	296	154	72,400	41,100	22,200	13,800
Shrewsbury township.....	20	2,549	639	14	84	117	746	245	600	104	101,100	69,500	38,900	18,925
Susquehanna County.....	3,170	412,418	118,955	3,446	14,154	57,788	46,276	102,088	66,032	14,761	14,563,187	9,253,311	4,755,780	2,865,668
Apaloeon township.....	55	9,489	2,326	18	662	1,382	375							

AGRICULTURE—PENNSYLVANIA

NUMBER OF FARMS, FARM ACREAGE, AND SPECIFIED FARM VALUES, BY COUNTIES AND MINOR CIVIL DIVISIONS: 1930—Continued

COUNTY AND MINOR CIVIL DIVISION	Number of farms April 1, 1930	ALL LAND IN FARMS, APRIL 1, 1930, CLASSIFIED ACCORDING TO USE IN 1929								SPECIFIED FARM VALUES, APRIL 1, 1930				
		All land in farms (acres)	Crop land			Pasture land			Wood-land not used for pasture (acres)	All other land in farms (acres)	Farm land and buildings (dollars)	All farm buildings (dollars)	Farmers' dwellings (dollars)	Farm implements and machinery (dollars)
			Crops harvested (acres)	Crop failure (acres)	Idle or fallow (acres)	Plow-able (acres)	Wood-land (acres)	All other (acres)						
Susquehanna County—Contd.														
Great Bend township.....	104	10,946	2,883	178	546	912	1,475	1,900	2,415	547	468,965	299,500	178,000	103,325
Harford township.....	126	17,188	4,700	108	596	1,735	2,698	5,728	1,082	531	649,730	408,650	192,600	129,645
Harmony township.....	87	13,023	2,441	118	694	1,377	2,251	1,625	3,434	1,063	404,198	299,500	167,450	95,225
Herrick township.....	114	13,803	4,239	12	182	637	1,612	5,713	960	368	486,300	299,200	152,250	80,827
Jackson township.....	149	15,377	4,408	176	798	753	1,339	4,643	1,816	1,249	454,279	316,200	178,000	98,455
Jessup township.....	90	12,661	3,732	15	105	1,871	692	4,329	1,529	288	339,200	204,800	111,150	80,495
Lathrop township.....	104	11,084	3,439	46	290	682	1,398	4,067	823	467	432,060	249,950	139,550	105,425
Lenox township.....	194	22,192	6,389	73	305	7,706	4,112	1,399	1,604	1,378	879,290	444,800	231,600	176,623
Liberty township.....	117	14,902	3,788	110	401	4,476	1,406	3,244	3,999	106	500,730	312,450	168,800	76,390
Middletown township.....	72	13,275	3,675	73	105	1,046	1,046	3,244	2,818	898	290,160	206,000	108,150	74,355
New Milford township.....	170	20,502	5,551	30	95	2,329	3,701	1,153	1,874	2,843	638,730	377,200	204,400	153,573
Oakland township.....	34	4,467	899	291	647	381	1,804	1,780	2,259	169	330,577	327,500	181,000	84,205
Rush township.....	156	21,617	5,877	346	1,205	5,446	1,645	3,907	3,959	743	650,250	433,450	237,550	140,200
Silver Lake township.....	82	15,850	3,724	66	1,336	1,644	1,645	3,907	1,664	176	388,900	246,150	145,250	62,665
Springville township.....	132	16,599	5,307	101	354	2,432	1,251	5,472						
Thompson township.....	95	11,911	2,866	112	281	1,006	1,583	4,220						
Tioga County.....	3,168	424,118	161,971	7,615	18,616	37,646	60,730	85,543	37,871	14,396	14,593,948	8,571,694	4,168,789	2,761,310
Brookfield township.....	102	16,384	6,213	235	118	937	2,528	4,596	1,208	549	538,650	296,675	144,650	93,690
Charleston township.....	250	30,807	13,433	611	1,195	2,959	3,999	5,863	1,903	844	1,223,129	760,500	351,950	300,309
Chatham township.....	119	18,900	7,439	506	1,101	1,679	2,455	4,513	780	487	483,400	297,800	132,950	105,250
Clymer township.....	109	16,762	6,629	266	721	950	2,727	3,758	1,013	698	457,538	264,175	108,775	87,333
Covington township.....	118	17,567	7,164	553	562	2,556	2,510	2,627	1,161	594	560,300	327,800	170,459	118,719
Deerfield township.....	111	17,821	5,676	236	532	1,452	2,712	3,620	264	264	728,065	473,700	202,375	151,495
Delmar township.....	404	39,967	17,746	287	1,793	2,484	6,669	7,399	2,893	919	1,716,640	1,004,500	498,550	272,969
Duncan township.....	15	1,329	371	52	62	426	58	207	165	207	12,500	10,400	3,350	4,645
Elk township.....	19	2,582	768	37	196	378	399	531	491	80	71,700	43,000	25,600	14,610
Elkland township.....	14	2,839	902	71	349	276	1,693	2,769	221	269	139,200	70,900	29,400	32,100
Farmington township.....	102	18,059	6,786	429	750	1,475	1,693	5,676	732	518	446,200	241,800	119,250	101,335
Gaines township.....	69	8,161	1,772	39	511	640	1,195	3,836	2,738	219	296,745	154,900	83,300	52,875
Jackson township.....	160	22,793	10,550	113	1,265	1,604	2,822	6,415	1,684	859	528,189	377,800	181,000	131,690
Lawrence township.....	141	17,792	5,790	292	622	1,796	2,963	2,822	2,775	743	664,673	373,560	176,800	100,586
Liberty township.....	195	22,166	8,721	61	1,008	1,163	3,293	5,739	1,433	807	672,200	367,300	180,000	123,348
Middlebury township.....	132	21,744	7,880	308	1,029	1,977	3,891	4,494	2,024	145	650,650	418,300	150,850	123,825
Morris township.....	86	9,387	3,211	123	238	396	1,772	2,190	1,164	293	326,494	143,700	92,850	66,231
Nelson township.....	35	4,814	1,565	133	270	773	496	797	576	264	189,580	122,700	36,500	28,350
Oceola township.....	44	7,132	2,510	60	98	739	999	1,473	961	352	282,500	133,800	69,000	38,050
Putnam township.....	12	570	251	2	3	230	16	47	5	16	43,400	27,600	14,360	2,015
Richmond township.....	225	28,733	11,627	821	1,143	2,658	3,542	6,090	1,939	973	1,245,700	760,700	369,100	177,525
Rutland township.....	114	17,891	5,922	645	1,589	2,833	1,627	2,892	1,266	1,197	508,800	293,950	141,250	98,235
Shippen township.....	76	7,157	2,511	253	404	610	1,468	525	1,148	298	344,110	162,300	86,010	40,265
Sullivan township.....	148	22,732	9,098	642	1,366	2,632	2,549	4,193	1,667	775	576,978	416,290	193,500	146,222
Tioga township.....	84	15,613	4,678	273	230	1,622	3,307	2,477	2,336	790	501,395	299,150	119,800	84,917
Union township.....	127	15,066	5,963	389	596	1,592	1,924	2,449	1,482	641	696,390	335,325	170,425	123,539
Ward township.....	24	4,070	728	54	417	346	814	692	446	192	72,450	22,150	12,350	11,195
Westfield township.....	137	15,127	5,890	170	345	1,264	3,742	2,914	627	263	529,698	302,679	158,678	80,615
All other minor civil divs. (2) ¹	6	594	165	6	81	169	43	73	46	75	19,000	7,890	5,150	1,800
Union County.....	1,154	94,800	64,306	589	5,998	5,339	2,833	2,806	8,261	4,748	8,574,990	3,861,949	1,954,405	1,234,940
Buffalo township.....	108	15,440	12,066	27	294	767	532	346	696	712	1,288,500	738,850	350,200	243,570
East Buffalo township.....	112	8,478	6,076	50	539	334	72	438	714	255	789,750	492,100	246,400	126,068
Gregg township.....	63	5,652	3,886	86	265	607	226	191	133	258	397,590	296,800	101,150	122,145
Hartley township.....	105	10,490	5,780	104	204	1,057	150	383	2,665	745	532,860	267,640	127,185	98,479
Kelly township.....	123	10,198	7,943	50	84	565	383	391	224	658	811,352	496,534	278,280	127,695
Lewis township.....	80	6,828	4,512	107	435	281	244	166	732	321	468,600	245,300	112,690	79,240
Limestone township.....	110	10,193	6,389	22	907	725	204	71	908	467	602,985	346,060	164,750	126,083
Union township.....	69	5,800	3,468	26	403	335	95	107	930	436	314,720	202,900	97,450	64,628
West Buffalo township.....	129	10,203	6,612	96	589	526	1,005	497	599	378	666,733	371,825	204,850	114,360
White Deer township.....	165	11,518	7,074	21	2,276	122	52	166	1,289	518	683,900	494,700	262,200	132,690
Venango County.....	1,778	181,984	62,622	1,640	14,801	13,228	20,048	22,014	23,696	14,975	7,569,015	4,364,425	2,408,650	1,190,414
Allegheny township.....	23	3,058	659	11	299	186	1,165	260	175	363	89,450	45,650	22,250	10,900
Canal township.....	129	12,087	4,394	83	1,013	700	1,811	3,637	1,155	288	532,000	318,800	180,800	91,300
Cherrytree township.....	93	8,518	3,065	96	746	1,037	1,017	1,007	862	724	262,150	167,050	83,900	53,250
Clinton township.....	68	8,740	2,514	84	465	486	642	1,245	2,065	629	474,775	255,250	131,900	79,050
Complanter township.....	26	2,896	525	37	100	232	160	140	796	140	196,780	103,250	53,500	29,445
Cranberry township.....	116	9,922	2,849	79	1,080	800	1,941	544	1,519	1,013	765,850	494,600	242,700	91,395
Frenchcreek township.....	87	12,713	3,315	59	603	877	1,467	910	3,358	1,684	493,800	263,350	149,700	77,230
Irwin township.....	171	14,896	5,467	88	827	1,455	1,150	4,239	720	920	699,900	387,900	216,350	90,255
Jackson township.....	108	9,812	2,876	220	921	1,067	622	1,871	1,024	1,211	333,960	180,000	117,500	72,070
Mineral township.....	40	4,142	1,175	21	136	223	430	1,188	563	406	112,760	71,400	36,475	18,875
Oakland township.....	104	9,908	3,568	100	1,574	1,264	527	1,002	552	552	490,080	261,738	142,000	88,920
Oil City.....	6	823	57	5	5	5	5	5	5	5	82,500			

NUMBER OF FARMS, FARM ACREAGE, AND SPECIFIED FARM VALUES, BY COUNTIES AND MINOR CIVIL DIVISIONS: 1930—Continued

COUNTY AND MINOR CIVIL DIVISION	Number of farms April 1, 1930	ALL LAND IN FARMS, APRIL 1, 1930, CLASSIFIED ACCORDING TO USE IN 1929								SPECIFIED FARM VALUES, APRIL 1, 1930				
		All land in farms (acres)	Crop land			Pasture land			Wood-land not used for pasture (acres)	All other land in farms (acres)	Farm land and buildings (dollars)	All farm buildings (dollars)	Farmers' dwellings (dollars)	Farm implements and machinery (dollars)
			Crops harvested (acres)	Crop failure (acres)	Idle or fallow (acres)	Plow-able (acres)	Wood-land (acres)	All other (acres)						
Warren County	1,989	302,563	52,216	1,153	7,987	14,870	42,622	35,960	35,348	12,507	8,274,382	5,056,011	2,758,270	1,323,353
Brokenstraw township.....	130	14,418	2,724	72	520	487	2,688	1,784	4,542	1,601	572,780	315,830	181,000	72,329
Cherry Grove township.....	8	766	162	2	17	19	315	9	193	49	23,000	14,300	8,900	4,700
Columbus township.....	188	21,073	5,857	100	600	1,114	5,606	4,904	1,765	1,069	762,150	493,400	276,550	115,559
Conewango township.....	99	11,861	3,345	89	667	821	1,747	1,848	1,743	1,601	603,037	319,000	168,555	80,882
Corydon township.....	49	2,211	714	30	172	113	738	98	197	149	177,105	105,600	60,075	15,672
Deerfield township.....	78	7,553	1,557	58	237	379	1,995	281	2,477	369	296,950	190,400	117,475	80,935
Eldred township.....	122	10,928	2,658	79	472	295	2,421	3,985	701	351	177,105	84,150	50,075	40,881
Elk township.....	77	7,774	1,871	11	1,036	652	2,290	580	1,034	351	182,950	101,020	54,550	35,800
Farmington township.....	162	16,957	5,244	37	1,036	1,184	3,567	3,125	1,950	514	682,330	459,375	234,900	131,980
Freehold township.....	179	16,226	4,797	128	455	2,121	3,092	3,302	1,311	1,020	595,275	394,340	219,880	123,804
Glade township.....	70	5,976	1,660	4	320	796	1,365	5,455	1,165	215	368,500	230,500	167,150	54,109
Kinzua township.....	27	1,812	466	3	210	74	222	215	504	118	112,100	70,500	49,600	17,547
Limestone township.....	13	1,879	442	9	260	193	185	25	667	98	39,100	17,850	9,575	8,850
Mead township.....	7	165	165		56	41	22	22	115	52	62,000	34,350	20,000	6,850
Pine Grove township.....	135	14,029	3,871	55	522	1,219	2,204	2,773	2,508	787	842,250	530,300	300,100	121,276
Pittsfield township.....	111	13,889	2,691	195	281	1,035	3,564	1,332	3,591	1,180	461,525	304,475	142,750	60,910
Pleasant township.....	21	2,112	454	12	72	824	252	122	724	122	161,000	90,400	34,000	14,450
Sheffield township.....	92	1,829	394	14	46	191	326	206	543	109	201,455	104,340	46,200	11,745
Southwest township.....	70	5,758	1,056	27	122	209	1,546	936	1,008	854	245,150	143,900	79,250	34,222
Spring Creek township.....	137	20,196	4,315	87	370	513	3,071	5,500	4,717	633	600,110	359,400	147,065	95,808
Sugar Grove township.....	238	18,844	6,233	120	677	2,276	3,256	3,980	1,645	657	928,570	612,115	337,575	209,395
Triumph township.....	39	4,607	1,134	17	333	538	823	405	920	437	194,900	85,600	46,250	15,475
Watson township.....	10	1,029	301		60	78	198	63	315	19	19,200	10,300	5,900	6,550
Complanter Indian Reservation.....	7	267	75	4	37		112			69	9,800	4,500	3,250	625
Washington County	4,274	437,133	138,088	4,423	33,432	156,980	24,070	35,450	17,924	28,408	35,847,038	17,770,197	10,487,067	2,780,568
Allen township.....	75	3,651	654	37	363	1,904	173	200	254	66	512,000	279,350	184,100	31,442
Amwell township.....	251	26,508	8,329	379	2,780	9,413	1,190	1,491	1,055	1,802	1,948,105	924,535	565,675	138,505
Blaine township.....	55	6,223	1,960	88	409	2,251	352	364	304	495	473,025	268,700	166,000	31,555
Buffalo township.....	130	11,893	4,307	37	302	4,536	897	747	321	746	1,265,570	763,760	512,200	70,815
Canton township.....	95	8,148	2,678	114	390	3,214	257	563	283	699	933,830	528,700	352,900	42,078
Carroll township.....	74	4,847	1,403	145	339	1,320	378	801	127	834	850,200	341,700	229,900	54,890
Cecl township.....	103	12,627	5,213	111	1,024	3,298	596	653	591	1,071	1,347,125	642,000	259,500	112,600
Chartiers township.....	127	12,312	4,501	276	1,066	3,127	715	1,069	440	1,098	1,325,845	717,665	381,300	127,045
Cross Creek township.....	118	14,437	4,713	64	1,240	1,448	1,367	3,819	1,190	596	864,510	428,000	234,400	77,175
Donegal township.....	217	24,495	6,910	140	1,857	11,033	999	1,624	589	1,313	1,224,005	647,845	375,170	80,685
East Bethlehem township.....	106	6,128	1,691	21	982	2,414	119	351	341	207	532,820	254,900	178,000	20,845
East Finley township.....	158	18,162	5,814	51	1,001	6,795	680	1,423	799	1,599	788,374	416,900	239,100	70,450
East Pike Run township.....	57	5,613	1,441	63	1,069	1,203	708	350	205	549	436,415	128,950	69,000	20,045
Fallowfield township.....	191	7,981	1,959	230	938	1,818	620	1,114	470	802	838,233	427,150	250,000	35,280
Hanover township.....	136	17,786	4,242	32	879	5,800	1,343	1,735	1,431	2,354	847,790	407,150	215,500	60,022
Hopewell township.....	105	12,546	4,235	30	779	5,243	498	1,399	1,456	336	1,102,620	322,540	188,350	85,604
Independence township.....	94	13,463	3,794	97	215	5,243	498	1,399	1,456	336	1,102,620	322,540	188,350	85,604
Jefferson township.....	94	11,130	3,774	97	208	972	2,372	920	1,759	782	650,700	322,450	202,175	71,757
Morris township.....	140	18,630	4,987	45	265	11,608	880	85	616	134	1,161,840	518,062	347,112	51,550
Mount Pleasant township.....	169	20,908	8,032	244	1,267	6,059	1,164	2,162	594	1,376	1,989,565	1,056,600	575,900	219,051
North Bethlehem township.....	140	13,519	4,533	49	925	4,858	855	1,010	478	808	1,102,500	657,010	413,925	109,511
North Franklin township.....	99	3,591	1,067	47	223	1,427	113	234	194	286	1,703,650	260,900	148,900	27,991
North Strabane township.....	139	14,956	5,722	229	1,338	5,026	357	1,002	348	934	1,066,581	824,650	449,900	155,965
Nottingham township.....	116	11,895	3,326	153	785	5,798	552	116	350	809	953,795	481,900	257,850	73,069
Peters township.....	117	9,129	3,512	207	1,165	2,246	271	650	247	831	1,210,270	532,095	279,050	86,415
Robinson township.....	86	12,689	3,789	114	2,810	3,261	497	409	963	746	897,385	497,550	266,525	70,519
Smith township.....	120	13,036	4,575	213	1,215	4,568	475	1,163	258	589	1,180,262	492,475	269,150	91,338
Somerset township.....	211	18,798	6,401	86	839	6,064	1,159	2,420	600	1,224	1,510,215	848,980	522,600	196,189
South Franklin township.....	105	12,350	3,875	44	330	5,700	379	972	441	609	1,107,780	536,500	345,800	83,900
South Strabane township.....	103	10,276	3,121	190	928	4,414	210	608	310	495	1,251,330	645,200	383,800	85,392
Union township.....	141	7,541	1,748	170	870	1,879	364	647	325	1,538	1,136,375	592,320	368,050	87,220
West Bethlehem township.....	134	12,271	3,572	7	405	6,320	299	147	895	826	784,680	422,065	269,800	36,880
West Finley township.....	188	23,921	6,676	212	488	10,304	2,501	1,904	1,169	788	1,424,082	820,280	248,500	69,553
West Pike Run township.....	240	15,817	5,155	295	1,911	4,179	789	1,396	728	1,354	1,659,396	835,345	507,800	128,377
Wayne County	3,906	398,687	32,312	1,044	4,141	22,825	55,023	97,291	52,391	13,730	15,429,988	9,715,745	5,565,775	2,238,484
Berlin township.....	171	17,885	5,073	65	118	770	3,080	4,885	2,457	1,437	1,151,200	767,150	434,050	192,890
Buckingham township.....	83	18,241	3,951	129	129	1,035	4,523	5,523	6,851	2,821	1,823,600	779,000	133,850	71,988
Canaan township.....	105	11,633	2,985	111	30	401	2,263	1,778	1,730	2,335	695,346	369,100	201,550	81,252
Cherry Ridge township.....	94	10,226	3,332	29	95	383	1,455	4,116	422	393	845,400	301,150	183,650	51,065
Clinton township.....	156	15,481	3,984	135	289	938	1,676	5,583	1,292	1,314	858,550	589,030	332,500	201,065
Damascus township.....	375	37,690	10,482	70	448	1,498	5,290	11,925	7,332	801	1,925,550	1,233,550	692,600	267,653
Dreher township.....	95	7,952	1,119	83	421	1,071	2,915	1,768	1,357	188	761,600	516,450	360,350	49,015
Druberry township.....	131	12,594	3,531	113	588	567	2,232	3,798	1,207	548	679,700	425,950	231,450	101,125
Lake township.....	156	10,936	2,823	2	294	685	5,807	922	572	861				

AGRICULTURE—PENNSYLVANIA

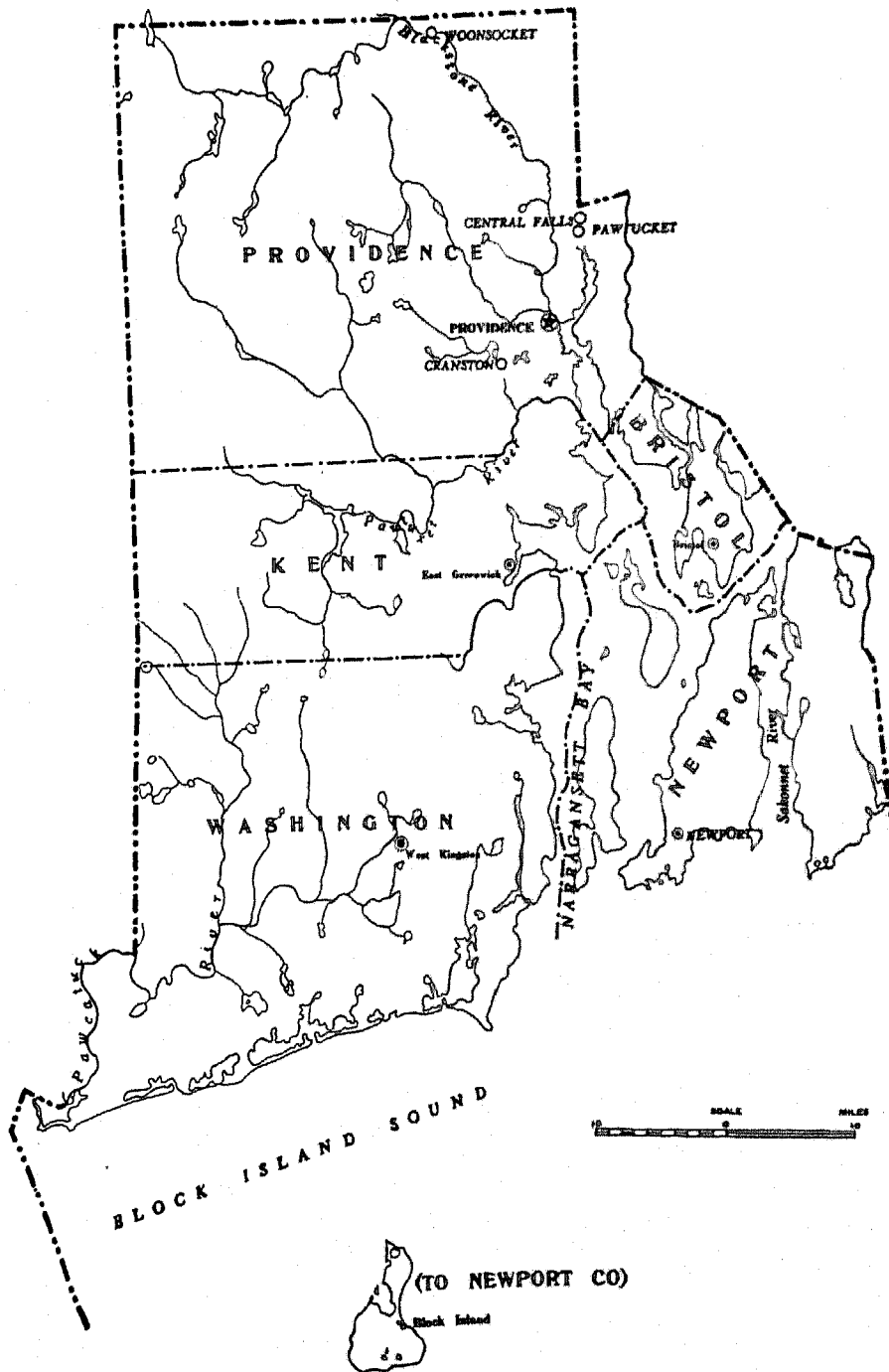
545

NUMBER OF FARMS, FARM ACREAGE, AND SPECIFIED FARM VALUES, BY COUNTIES AND MINOR CIVIL DIVISIONS: 1930—Continued

COUNTY AND MINOR CIVIL DIVISION	Number of farms April 1, 1930	ALL LAND IN FARMS, APRIL 1, 1930, CLASSIFIED ACCORDING TO USE IN 1929								SPECIFIED FARM VALUES, APRIL 1, 1930				
		All land in farms (acres)	Crop land			Pasture land			Wood-land not used for pasture (acres)	All other land in farms (acres)	Farm land and buildings (dollars)	All farm buildings (dollars)	Farmers' dwellings (dollars)	Farm implements and machinery (dollars)
			Crops harvested (acres)	Crop failure (acres)	Idle or fallow (acres)	Plow-able (acres)	Wood-land (acres)	All other (acres)						
Westmoreland County	4,712	382,678	154,376	4,631	36,529	72,953	25,604	21,547	35,168	31,872	32,927,569	16,773,915	9,510,199	3,794,554
Allegheny township.....	184	13,509	4,633	221	1,405	2,070	1,100	1,401	1,204	1,375	1,516,460	688,275	430,125	166,555
Bell township.....	67	7,205	2,768	197	601	1,156	615	304	811	811	630,550	345,090	171,800	77,260
Cook township.....	133	13,576	4,537	14	608	2,184	1,739	542	2,628	1,026	698,600	351,000	183,075	109,350
Darry township.....	324	33,878	14,203	639	2,910	5,954	2,823	2,075	2,963	2,221	2,516,527	1,377,247	740,455	330,349
Donegal township.....	173	15,862	4,601	312	883	3,058	1,965	1,179	912	3,682	757,000	393,175	189,825	96,030
East Huntingdon town- ship.....	275	16,512	8,140	117	1,607	3,728	353	815	662	1,190	1,937,425	1,026,710	656,479	182,633
Fairfield township.....	132	15,638	5,386	77	966	3,195	1,677	1,673	2,115	549	607,850	290,100	167,100	83,557
Franklin township.....	172	14,943	5,875	181	2,317	2,575	789	1,027	1,446	751	1,118,150	646,845	382,400	171,391
Hempfield township.....	609	39,045	19,145	481	4,257	8,430	1,409	1,683	2,330	2,330	4,557,777	2,288,410	1,181,255	500,287
Igouier township.....	263	24,027	9,413	226	883	4,074	2,514	2,347	2,863	2,307	1,755,790	849,186	426,475	222,336
Lower Burrell township.....	112	5,421	1,915	49	886	443	154	511	608	855	1,063,775	438,850	302,550	54,925
Loyalhanna township.....	72	9,747	2,920	120	1,245	1,743	805	404	1,306	1,204	488,690	281,490	145,350	62,596
Mount Pleasant township.....	311	24,965	11,197	42	1,421	3,363	2,148	1,431	3,294	2,069	1,776,070	876,325	529,855	241,722
North Huntingdon town- ship.....	116	9,174	4,086	204	458	2,401	550	441	487	517	1,271,150	593,850	339,000	122,588
Penn township.....	211	13,527	7,111	96	1,183	2,723	438	293	607	1,076	1,625,275	891,817	518,740	183,809
Rostraver township.....	212	15,634	5,761	153	2,136	4,598	877	615	865	2,060,940	1,069,976	663,400	202,885	
St. Clair township.....	28	3,337	1,027	40	843	433	505	197	611	151	155,900	83,300	53,900	22,116
Salem township.....	205	20,697	8,430	276	2,801	4,114	869	1,653	1,142	1,373	1,272,340	633,675	328,955	167,880
Sewickley township.....	132	10,386	4,741	218	1,112	2,333	647	311	747	727	800,150	349,460	229,350	98,865
South Huntingdon town- ship.....	274	20,382	8,721	188	814	6,179	1,188	715	1,149	1,430	1,430,120	747,500	425,250	160,683
Unity township.....	399	29,778	12,250	405	3,452	3,760	1,429	1,415	4,865	2,190	2,784,570	1,529,450	867,050	309,487
Upper Burrell township.....	71	6,268	2,093	103	565	936	738	221	494	1,118	416,000	200,100	103,700	42,491
Washington township.....	237	18,117	5,433	274	3,776	3,533	460	402	1,614	2,625	1,653,130	802,175	481,100	144,149
Wyoming County	1,409	147,243	41,790	1,837	10,944	19,638	12,784	24,767	28,179	7,373	2,534,908	4,938,785	2,745,940	1,337,448
Braintown township.....	44	3,464	1,112	29	330	577	541	433	297	145	200,400	129,700	70,900	26,700
Canton township.....	80	6,386	2,309	11	246	483	440	2,067	587	254	478,900	256,500	191,800	94,540
Eaton township.....	86	12,203	3,103	142	909	1,927	733	1,884	3,204	551	548,900	301,400	157,350	120,000
Erater township.....	12	882	195	3	158	337	30	31	45	80	71,500	43,200	43,200	4,600
Falls township.....	167	12,074	4,188	192	888	856	664	2,621	1,575	1,060	1,283,400	769,600	461,750	237,990
Forkston township.....	45	5,970	1,255	14	744	990	588	2,672	1,601	1,060	147,400	78,435	43,625	24,960
Lemon township.....	63	7,663	2,184	104	566	829	977	1,146	1,076	681	378,300	248,800	134,600	54,081
Mehopany township.....	64	8,893	2,672	63	708	1,974	762	657	1,820	317	406,808	185,400	103,465	75,551
Meshoppen township.....	90	9,316	3,061	143	539	1,574	865	1,870	892	372	406,808	187,300	100,050	67,978
Monroe township.....	111	10,451	2,303	323	886	1,418	944	886	3,103	608	673,300	362,600	190,700	57,958
Nicholson township.....	149	13,563	3,229	444	1,155	1,278	1,880	3,794	1,208	475	780,100	323,150	250,200	102,672
North Branch township.....	37	5,536	1,116	71	674	243	390	1,480	1,442	120	140,500	86,786	44,200	18,590
Northmoreland township.....	102	10,680	2,986	150	789	2,060	773	718	2,663	541	731,500	392,900	194,150	96,200
Noxon township.....	22	1,802	471	24	191	184	408	167	326	31	103,800	63,700	39,650	11,610
Overfield township.....	68	5,030	1,705	44	567	461	542	371	781	559	556,850	328,900	163,600	77,048
Trunkhannock township.....	125	14,213	4,009	8	409	1,108	600	3,711	4,026	342	813,050	474,750	279,600	116,220
Washington township.....	65	9,705	3,137	63	717	1,403	922	1,711	1,267	535	472,400	260,400	160,200	83,731
Windham township.....	79	9,506	2,755	19	488	1,926	636	988	2,214	480	344,300	182,900	107,900	48,955
York County	7,649	482,070	303,935	2,072	94,577	24,260	9,593	24,669	83,512	29,466	40,644,341	25,826,380	13,645,440	6,594,527
Carroll township.....	141	8,084	5,723	-----	425	278	349	506	430	379	709,050	485,150	315,950	101,306
Chaneford township.....	302	29,907	14,618	35	1,659	323	319	1,629	7,625	773	1,577,900	1,112,325	562,675	329,596
Codorus township.....	354	19,437	12,579	61	494	176	29	511	2,805	2,805	1,379,780	802,800	361,600	281,441
Conecago township.....	141	8,465	5,355	261	254	789	199	319	947	341	435,755	312,900	143,900	106,745
Dover township.....	352	22,410	15,239	118	1,117	2,212	516	446	867	1,955	1,705,922	865,322	509,670	238,955
East Hopewell township.....	173	13,280	7,475	44	704	563	524	861	2,560	549	987,715	657,600	376,000	204,240
East Manchester township.....	168	9,880	6,093	40	611	575	31	168	831	1,021	1,049,620	735,740	332,700	174,406
Fairview township.....	194	15,381	9,031	138	876	622	322	260	2,625	987	1,046,030	699,000	351,700	184,555
Fawn township.....	234	17,405	9,151	36	660	1,050	238	1,931	3,592	897	1,505,850	985,850	478,650	185,328
Franklin township.....	152	8,827	6,577	66	31	242	142	627	635	507	790,300	595,200	301,700	122,695
Heidelberg township.....	105	7,985	5,591	127	351	133	35	691	476	281	618,046	430,250	185,000	122,450
Hellam township.....	210	12,527	7,746	13	1,277	251	18	687	1,765	770	1,115,210	712,250	343,800	155,757
Hopewell township.....	212	16,412	10,011	79	2,200	370	190	598	2,194	470	1,433,450	867,965	531,800	238,362
Jackson township.....	202	12,547	9,527	24	641	292	96	708	704	535	1,070,210	716,500	352,720	227,443
Lower Chanceford town- ship.....	252	21,574	9,541	34	560	2,740	429	1,853	5,711	706	1,218,515	739,150	373,875	201,554
Lower Windsor township.....	249	13,771	9,358	12	411	1,652	178	115	1,495	550	1,182,450	763,800	443,450	165,640
Manchester township.....	166	9,505	8,045	45	146	409	53	201	192	714	1,561,255	998,940	487,419	189,853
Manheim township.....	214	13,972	9,591	37	406	20	-----	247	2,336	1,335	883,100	261,890	282,215	207,941
Monaghan township.....	136	6,949	4,294	3	320	345	-----	332	988	214	508,200	358,000	194,450	62,285
Newberry township.....	251	15,063	7,269	87	1,885	1,137	1,017	421	2,015	1,232	793,935	439,990	312,620	141,658
North Codorus township.....	350	19,937	14,624	30	446	307	108	882	2,377	1,153	1,610,750	996,450	647,750	312,674
North Hopewell township.....	170	10,796	6,232	22	533	248	57	699	2,679	316	726,113	399,261	161,256	150,801
Paradise township.....	206	12,040	9,458	19	130	576	108	647	708	399	1,017,910	739,700	405,360	180,700
Peach Bottom township.....	187	16,617	7,263	66	779	1,312	433	2,841	3,253	970	1,237,995	712,750	334,150	167,365
Penn township.....	144	7,682	6,161	60	265	249	37	68	340					

RHODE ISLAND

COUNTIES, PRINCIPAL CITIES, AND RIVERS



AGRICULTURE—RHODE ISLAND

NUMBER OF FARMS, FARM ACREAGE, AND SPECIFIED FARM VALUES, BY COUNTIES AND MINOR CIVIL DIVISIONS: 1930

COUNTY AND MINOR CIVIL DIVISION	Number of farms April 1, 1930	ALL LAND IN FARMS, APRIL 1, 1930, CLASSIFIED ACCORDING TO USE IN 1929									SPECIFIED FARM VALUES, APRIL 1, 1930			
		All land in farms (acres)	Crop land			Pasture land			Wood-land not used for pasture (acres)	All other land in farms (acres)	Farm land and buildings (dollars)	All farm buildings (dollars)	Farmers' dwellings (dollars)	Farm implements and machinery (dollars)
			Crops harvested (acres)	Crop failure (acres)	Idle or fallow (acres)	Plow-able (acres)	Wood-land (acres)	All other (acres)						
THE STATE	3,322	279,361	55,214	2,117	10,925	35,205	37,854	27,373	83,735	26,938	34,507,749	17,893,540	9,849,636	2,718,369
Bristol County	144	7,605	2,503	82	394	1,045	475	1,035	1,125	346	2,079,460	922,370	525,200	138,743
Barrington town.....	27	1,473	494	15	60	167	26	44	417	250	619,100	327,220	190,250	29,300
Bristol town.....	61	3,641	1,106	47	252	659	220	574	291	492	899,600	327,400	186,200	54,312
Warren town.....	56	2,491	903	20	82	219	229	417	417	204	560,860	267,750	148,750	55,130
Kent County	592	46,286	5,933	349	1,059	4,509	8,322	4,413	16,680	5,041	5,430,618	3,169,980	1,813,550	469,686
Coventry town.....	195	17,565	1,588	126	294	841	2,542	1,407	9,513	1,254	1,088,278	691,100	442,700	95,237
East Greenwich town.....	88	7,541	1,254	180	1,236	1,942	145	2,211	573	573	529,850	309,000	180,750	61,195
Warwick town.....	189	7,472	1,863	202	413	951	875	451	1,666	1,051	3,036,220	1,762,700	953,950	269,128
West Greenwich town.....	75	11,938	681	19	48	1,376	2,729	2,107	3,137	1,941	252,700	143,500	93,450	17,136
West Warwick town.....	45	1,770	547	2	124	205	234	803	133	222	523,570	263,620	142,700	26,590
Newport County	625	37,386	13,260	183	1,521	8,058	3,222	4,806	3,637	2,599	8,193,470	3,539,615	1,850,824	573,677
Jamestown town.....	36	3,193	625	8	240	1,425	382	106	149	261	273,475	120,800	68,250	31,075
Little Compton town.....	105	8,472	2,386	69	505	1,217	990	2,195	638	466	1,096,150	634,100	298,300	63,940
Middletown town.....	141	6,971	3,254	43	161	1,410	91	749	105	258	2,688,850	1,087,595	488,000	206,114
Newport city.....	9	366	107	3	1	125	10	55	68	68	637,800	100,000	25,800	12,468
New Shoreham town.....	27	2,655	639	3	73	93	214	-----	-----	96	109,700	72,200	53,800	11,175
Portsmouth town.....	160	8,119	4,018	34	116	2,124	487	803	153	385	2,469,295	977,020	590,024	162,566
Tiverton town.....	145	9,010	2,231	26	426	820	1,163	684	2,595	1,065	1,018,300	547,900	356,650	86,440
Providence County ¹	1,940	101,173	19,937	1,256	5,275	9,087	15,908	10,090	31,793	7,827	13,268,685	7,189,290	3,957,100	1,002,270
Burrillville town.....	131	11,832	1,283	191	2,171	715	2,249	724	4,143	356	618,700	408,450	253,050	62,061
Cranston city.....	145	9,437	2,895	88	529	1,526	1,565	789	1,070	975	2,931,890	1,535,036	610,500	227,673
Cumberland town.....	84	7,419	1,684	172	560	976	865	746	1,478	988	1,033,550	546,800	380,450	78,485
East Providence town.....	38	1,229	490	52	47	159	120	111	198	52	565,500	249,200	134,900	38,385
Foster town.....	152	14,055	1,680	21	226	1,036	3,314	1,639	3,905	2,234	612,464	379,850	229,600	35,517
Glocester town.....	162	17,601	2,382	142	94	1,407	1,920	2,505	8,033	1,118	852,406	481,244	306,300	76,339
Johnston town.....	167	7,494	2,087	96	366	655	516	253	3,066	395	1,438,460	762,625	508,000	110,650
Lincoln town.....	94	6,412	1,905	52	68	502	929	1,628	1,087	241	1,227,300	712,970	296,300	115,523
North Providence town.....	29	638	186	73	155	22	87	32	83	83	303,200	145,100	83,600	22,950
North Smithfield town.....	121	8,003	1,492	146	673	201	1,246	340	3,563	342	924,925	575,750	409,900	72,597
Pawtucket city.....	7	19	15	3	-----	-----	-----	-----	-----	1	173,700	121,650	20,000	5,422
Providence city.....	9	131	60	2	-----	9	28	-----	-----	32	428,485	104,565	27,000	6,625
Scituate town.....	108	9,024	1,796	145	200	1,197	1,440	839	2,883	524	963,925	649,850	429,700	60,196
Smithfield town.....	77	7,185	1,723	129	221	433	1,602	390	2,165	522	546,730	426,600	216,900	73,550
Woonsocket city.....	16	754	259	17	47	116	92	39	170	14	227,450	89,700	50,900	13,300
Washington County	621	87,011	18,581	247	2,676	12,506	9,927	7,029	30,520	10,525	5,535,516	3,072,285	1,702,962	533,994
Charlestown town.....	40	6,268	863	-----	120	1,215	680	337	2,770	333	238,600	145,290	96,960	27,081
Exeter town.....	75	19,643	1,692	94	767	2,843	909	852	11,495	1,001	567,941	327,912	174,862	53,993
Hopkinton town.....	100	12,187	2,013	44	234	1,962	1,809	1,017	3,256	2,022	450,000	272,300	163,400	35,278
Narragansett town.....	20	1,962	322	-----	70	425	26	155	323	441	378,400	171,450	89,700	34,150
North Kingstown town.....	97	9,695	1,928	49	662	1,602	2,026	690	1,684	1,154	1,237,500	754,408	358,000	178,821
Richmond town.....	54	12,196	1,426	32	205	1,792	1,696	481	5,707	956	378,000	219,300	141,300	27,701
South Kingstown town.....	143	15,491	3,379	17	237	1,631	1,421	2,960	3,346	2,300	1,252,725	684,735	391,350	107,405
Westerly town.....	82	9,570	1,558	11	391	1,106	1,710	537	1,989	2,318	1,032,350	496,890	287,400	68,665

¹ No farms in Central Falls city.

AGRICULTURE—SOUTH CAROLINA

NUMBER OF FARMS, FARM ACREAGE, AND SPECIFIED FARM VALUES, BY COUNTIES AND MINOR CIVIL DIVISIONS: 1930

COUNTY AND MINOR CIVIL DIVISION	Number of farms April 1, 1930	ALL LAND IN FARMS, APRIL 1, 1930, CLASSIFIED ACCORDING TO USE IN 1929								SPECIFIED FARM VALUES, APRIL 1, 1930				
		All land in farms (acres)	Crop land			Pasture land			Wood-land not used for pasture (acres)	All other land in farms (acres)	Farm land and buildings (dollars)	All farm buildings (dollars)	Farmers' dwellings (dollars)	Farm implements and machinery (dollars)
			Crops harvested (acres)	Crop failure (acres)	Idle or fallow (acres)	Plow-able (acres)	Wood-land (acres)	All other (acres)						
THE STATE	157,931	10,393,113	4,136,809	97,494	802,895	350,839	1,051,851	390,307	2,850,684	712,434	379,190,630	119,055,369	81,982,868	21,424,988
Abbeville County	3,403	212,313	78,160	1,884	25,765	9,218	25,595	12,694	42,417	16,392	5,063,169	2,002,460	1,487,508	338,928
Abbeville township.....	333	22,498	7,623	311	3,583	948	2,227	2,164	2,446	3,196	766,823	349,840	251,400	43,540
Cedar Springs township.....	166	15,292	3,605	247	2,589	205	1,492	1,246	4,716	1,192	190,169	57,050	42,720	7,566
Diamond Hill township.....	546	30,116	11,662	41	4,383	2,232	4,269	993	4,582	1,954	683,775	289,405	218,540	71,432
Donalds township.....	357	22,735	10,959	113	1,771	343	1,338	1,009	3,965	2,637	709,374	239,120	176,903	44,237
Due West township.....	484	25,859	14,508	109	803	915	2,472	1,664	2,718	2,670	873,045	358,360	278,110	53,558
Long Cane township.....	489	32,567	11,852	174	4,087	2,096	4,256	2,250	6,522	1,330	548,785	235,625	181,610	37,243
Lowndesville township.....	427	26,167	7,128	182	3,107	1,684	4,608	1,104	6,828	1,526	517,015	196,520	138,810	29,447
Magnolia township.....	373	27,975	8,027	603	4,888	663	3,542	1,043	8,232	977	604,598	190,770	133,665	29,315
Smithville township.....	128	9,104	2,786	104	554	130	1,391	821	2,408	910	169,595	85,770	65,750	17,160
Aiken County	3,674	332,479	116,821	3,793	50,842	8,742	15,555	6,594	117,861	15,271	8,992,263	3,248,710	2,249,280	661,121
Aiken township.....	409	32,008	11,757	195	4,178	251	1,368	598	12,093	1,568	1,329,815	504,915	382,020	88,520
Chinquepin township.....	129	10,539	4,148	167	1,046	559	1,092	358	2,882	287	453,995	126,725	101,165	50,250
Giddy Swamp township.....	196	17,980	6,344	14	1,666	26	326	290	9,197	117	415,360	120,785	100,635	20,211
Gregg township.....	73	5,104	1,198	28	1,228	62	148	20	6,119	801	192,735	89,575	64,150	15,055
Hammond township.....	334	28,541	9,816	961	1,694	337	1,348	537	7,372	1,476	695,358	246,780	158,810	43,667
Hopewell township.....	171	13,647	5,802	52	2,061	157	697	67	4,452	359	251,245	86,875	62,725	17,285
Langley township.....	40	1,767	638	74	279	102	36	46	482	89	73,300	31,600	21,825	7,280
McTear township.....	102	15,828	2,832	85	1,461	33	1,383	78	9,752	204	200,545	66,105	51,185	10,798
Millbrook township.....	282	42,250	12,694	598	6,209	1,366	2,621	145	17,635	982	1,140,635	358,560	241,860	78,039
Rocky Grove township.....	190	11,278	5,621	146	2,518	92	253	23	2,528	120	415,470	122,550	83,090	19,942
Rocky Springs township.....	358	28,301	10,849	75	2,554	155	766	950	10,974	1,978	500,040	198,130	149,660	47,734
Schultz township.....	187	14,003	3,746	361	1,740	1,907	1,845	1,020	2,287	1,097	578,120	208,475	131,990	37,121
Shaws township.....	168	17,758	4,148	103	2,964	230	1,535	475	7,368	935	509,700	228,560	121,000	47,480
Silverton township.....	98	8,936	4,283	573	1,700	258	100	147	1,151	724	217,490	97,225	55,235	15,005
Sleepy Hollow township.....	227	30,541	11,422	161	7,715	296	371	123	9,472	891	495,970	143,110	97,290	45,730
Tabernacle township.....	229	16,992	7,555	10	3,780	46	166	11	5,126	298	442,345	182,510	134,505	32,763
Wards township.....	208	18,908	5,703	90	3,315	285	636	568	6,960	1,351	503,120	198,230	149,575	48,522
Windsor township.....	273	23,098	8,265	100	4,734	580	864	50	6,511	1,994	577,510	236,000	156,950	35,459
Allendale County	1,019	122,870	52,540	1,777	20,618	2,887	3,657	1,653	32,720	7,138	2,780,188	711,640	458,240	173,874
Allendale township.....	243	23,875	14,459	104	2,573	462	208	201	2,570	3,298	772,190	195,085	125,715	46,554
Baldoc township.....	100	15,071	4,700	184	3,269	190	169	55	5,909	589	252,300	58,225	33,220	10,416
Bull Pond township.....	156	13,844	7,652	139	1,028	812	498	255	3,105	355	495,004	91,415	64,995	20,182
Millcreek township.....	128	26,228	8,759	454	5,366	1,113	1,010	736	6,967	1,823	367,250	96,575	60,600	31,698
Sycamore township.....	235	26,438	11,638	325	4,359	172	297	286	8,822	544	645,350	178,650	115,425	43,071
Wilson township.....	157	17,414	5,331	571	4,023	118	1,375	120	5,347	529	284,092	96,690	59,285	15,953
Anderson County	8,200	373,489	206,505	2,160	24,594	9,947	26,015	28,298	47,189	28,881	19,353,671	6,423,617	4,748,532	1,084,711
Anderson township.....	16	110	58	10	13	4	25	236,300	149,800	134,900	8,210			
Belton township.....	409	19,272	11,343	99	997	852	1,816	1,676	1,728	761	1,041,705	339,442	210,765	28,227
Broadway township.....	519	24,013	13,630	220	346	690	2,119	1,211	2,567	3,240	1,382,278	472,910	345,180	65,596
Brushy Creek township.....	735	31,070	17,639	12	1,522	414	2,323	3,281	3,721	2,158	1,939,950	536,290	386,722	112,454
Centerville township.....	556	25,206	16,194	201	1,729	941	1,016	2,230	1,328	1,328	1,969,347	706,040	627,360	97,019
Corner township.....	374	13,643	8,964	53	412	521	1,447	172	968	1,106	453,200	225,180	178,120	27,531
Fork township.....	457	23,384	10,962	457	1,803	563	1,355	2,047	4,044	2,153	955,485	335,395	238,310	69,100
Garvin township.....	662	34,692	16,063	94	3,341	222	1,834	3,529	6,245	3,364	1,145,940	399,765	276,630	93,846
Hall township.....	353	19,691	9,656	153	2,441	747	1,371	959	3,249	1,115	643,850	322,080	253,435	40,543
Honea Path township.....	692	26,099	13,827	275	3,265	571	1,944	1,976	2,634	1,607	1,487,395	395,800	316,370	36,004
Hopewell township.....	899	21,746	11,718	54	1,341	329	1,372	2,072	3,624	1,236	1,053,449	323,425	232,250	78,673
Martin township.....	696	23,669	14,649	95	1,056	964	1,996	992	2,343	1,674	971,365	317,125	232,710	77,280
Pendleton township.....	479	24,220	11,873	104	2,242	576	1,801	1,558	4,380	1,686	1,181,851	463,940	345,440	77,781
Rock Mills township.....	289	14,571	7,731	45	1,318	340	1,413	476	1,590	1,658	510,645	141,775	101,625	31,740
Savannah township.....	324	19,477	9,804	10	1,827	184	501	2,497	2,612	2,042	743,340	222,255	158,550	57,038
Varenes township.....	545	24,406	14,871	117	804	1,282	1,340	1,752	2,441	1,799	1,608,886	567,400	420,570	101,693
Williamston township.....	695	28,220	17,523	171	590	638	2,367	2,083	2,819	2,020	1,758,685	504,995	394,395	80,976
Bamberg County	1,692	144,181	72,432	961	18,078	2,437	6,444	1,616	34,687	9,606	4,078,274	1,318,788	927,808	248,885
Bamberg township.....	642	32,631	25,051	91	1,364	571	1,002	366	3,722	464	1,797,979	592,318	413,880	99,194
Buford Bridge township.....	244	16,001	9,004	169	3,153	267	351	158	2,326	573	494,605	140,675	92,900	30,345
Fish Pond township.....	225	26,980	7,829	151	2,869	415	1,393	118	12,445	760	447,565	138,540	99,055	36,907
Midway township.....	863	26,644	11,609	296	3,374	540	748	408	8,298	1,372	590,180	180,925	131,780	22,646
Three Mile township.....	518	42,905	18,940	254	5,318	644	2,950	566	7,896	6,337	807,945	264,330	190,193	57,793
Barnwell County	2,376	198,434	109,058	1,755	29,677	2,776	5,051	3,182	38,885	13,070	5,230,599	1,584,846	1,069,322	345,103
Barnwell township.....	252	20,266	11,614	236	3,756	934	731	579	1,847	569	642,370	233,865	149,275	31,271
Bennett Springs township.....	124	16,998	8,443	48	4,578	110	24	49	3,573	173	332,835	108,150	60,510	14,298
Blackville township.....	412	26,131	16,669	107	2,352	481	964	678	3,893	987	1,177,550	300,121	198,830	57,816
Four Mile township.....	159	21,695	7,882	101	5,095	65	683	145	6,973	751	298,240	90,725	53,975	25,968
Georges Creek township.....	218	14,338	8,186	41	2,219	118	170	130	2,843	631	220,958	77,880	59,775	19,225
Great Cypress township.....	191	16,269	8,101	479	3,869	99	148	62	1,867	1,644	444,105	99,155	71,635	25,094
Red Oak township.....	170	16,235	8,056	242	511	77	368	74	3,424	3,483	370,900			

AGRICULTURE—SOUTH CAROLINA

NUMBER OF FARMS, FARM ACREAGE, AND SPECIFIED FARM VALUES, BY COUNTIES AND MINOR CIVIL DIVISIONS: 1930—Continued

COUNTY AND MINOR CIVIL DIVISION	Number of farms April 1, 1930	ALL LAND IN FARMS, APRIL 1, 1930, CLASSIFIED ACCORDING TO USE IN 1929									SPECIFIED FARM VALUES, APRIL 1, 1930			
		All land in farms (acres)	Crop land			Pasture land			Wood-land not used for pasture (acres)	All other land in farms (acres)	Farm land and buildings (dollars)	All farm buildings (dollars)	Farmers' dwellings (dollars)	Farm implements and machinery (dollars)
			Crops harvested (acres)	Crop failure (acres)	Idle or fallow (acres)	Plow-able (acres)	Wood-land (acres)	All other (acres)						
Beaufort County	2, 012	125, 849	27, 810	2, 314	9, 158	6, 770	12, 120	6, 824	39, 637	21, 158	4, 960, 026	1, 537, 179	691, 626	331, 209
Beaufort township.....	483	17, 689	7, 440	82	2, 596	200	588	13	5, 961	809	1, 245, 435	302, 654	199, 148	100, 820
Bluffton township.....	129	26, 295	2, 948	86	1, 443	2, 088	5, 593	4, 328	8, 840	969	558, 380	172, 885	116, 932	49, 378
Hilton Head township.....	80	15, 625	942	20	1, 138	559	803	61	11, 714	388	189, 980	39, 450	20, 600	6, 115
St. Helena township.....	949	20, 387	10, 601	1, 976	782	2, 430	917	344	2, 312	7, 025	1, 575, 598	637, 405	472, 631	99, 172
Sheldon township.....	359	34, 965	5, 428	96	3, 153	1, 294	1, 060	2, 062	10, 210	11, 662	1, 325, 338	366, 450	171, 215	72, 014
Yemassee township.....	12	4, 888	451	54	46	199	3, 159	76	600	303	65, 295	18, 335	11, 200	3, 710
Berkeley County	2, 183	199, 884	38, 614	1, 398	11, 264	7, 308	40, 926	12, 179	60, 084	8, 061	4, 941, 393	1, 237, 581	940, 539	244, 774
Eutaw township.....	301	31, 282	6, 359	418	5, 105	285	3, 584	1, 167	13, 017	1, 347	738, 305	165, 055	111, 880	25, 084
First St. James Goose Creek township.....	167	15, 842	4, 040	9	544	618	3, 099	1, 021	5, 770	741	321, 065	65, 954	38, 580	20, 682
First St. Johns Berkeley township.....	244	21, 648	3, 575	66	640	814	2, 563	533	13, 109	348	685, 790	205, 115	125, 141	25, 034
First St. Stephens township.....	311	26, 260	5, 338	167	848	342	10, 458	29	8, 282	816	1, 018, 715	195, 768	138, 908	35, 867
St. Dennis and St. Thomas township.....	109	17, 062	2, 946	460	1, 737	1, 085	1, 770	15	8, 138	911	247, 485	47, 484	15, 565	58, 940
St. James Santee township.....	167	13, 012	1, 762	62	139	56	3, 445	158	7, 181	209	115, 100	52, 475	43, 850	8, 715
Second St. James Goose Creek township.....	328	39, 822	6, 184	124	628	3, 483	10, 771	5, 534	10, 114	2, 984	978, 010	233, 350	172, 375	34, 054
Second St. Johns Berkeley township.....	226	13, 335	3, 089	31	868	58	2, 257	1, 394	5, 255	383	355, 430	133, 580	94, 840	8, 212
Second St. Stephens township.....	330	21, 571	5, 321	61	755	567	2, 979	2, 328	9, 238	322	481, 493	133, 800	99, 400	27, 586
Calhoun County	2, 468	148, 591	75, 424	1, 007	9, 139	5, 810	13, 850	2, 758	35, 196	5, 607	4, 313, 631	1, 355, 361	948, 178	387, 144
Amelia township.....	524	30, 554	16, 286	315	2, 706	1, 297	3, 342	928	4, 081	1, 599	799, 342	225, 820	146, 588	68, 898
Caw Caw township.....	640	41, 173	21, 695	134	1, 520	2, 361	4, 170	506	9, 466	1, 326	1, 156, 836	433, 531	303, 065	148, 754
Lyons township.....	901	43, 922	25, 833	400	1, 068	229	3, 466	413	10, 962	1, 551	1, 613, 212	438, 510	318, 065	122, 790
Pine Grove township.....	265	16, 712	8, 251	107	1, 906	973	1, 053	345	3, 756	321	423, 981	156, 815	104, 675	30, 544
Sandy Run township.....	136	16, 225	3, 359	51	1, 939	750	1, 819	566	6, 931	810	320, 310	100, 685	74, 785	10, 149
Charleston County	1, 957	155, 946	34, 313	2, 124	12, 314	7, 651	36, 024	4, 597	36, 551	22, 372	9, 043, 677	1, 761, 765	1, 169, 894	494, 253
Christ Church township.....	362	30, 177	4, 363	526	1, 910	635	5, 291	160	9, 238	8, 054	1, 364, 059	194, 368	106, 958	62, 681
Edisto Island township.....	179	13, 516	3, 683	8	2, 480	1, 203	1, 766	547	1, 253	2, 596	821, 042	236, 310	175, 435	36, 977
James Island township.....	162	7, 413	2, 624	64	873	984	707	146	575	1, 440	756, 735	170, 755	110, 375	38, 085
Johns Island township.....	315	24, 549	5, 212	163	2, 499	2, 226	4, 315	1, 987	5, 368	2, 779	855, 581	167, 270	104, 100	63, 885
St. Andrews township.....	213	5, 500	3, 375	109	638	99	130	91	722	336	1, 351, 025	165, 150	101, 351	81, 639
St. James Santee township.....	140	15, 595	1, 673	346	574	885	5, 794	908	3, 629	1, 786	423, 680	89, 110	68, 675	11, 720
St. Michael and St. Philip township and Charleston city.....	11	126	94	6	18	1	1	7	108, 500	22, 510	18, 200	1, 940		
St. Pauls township.....	361	37, 549	8, 520	153	1, 492	387	12, 792	659	10, 588	3, 008	2, 485, 990	565, 805	369, 085	139, 739
Second St. James Goose Creek township.....	28	2, 576	754	69	198	331	1, 040	9	132	43	123, 980	29, 800	20, 600	7, 390
Wadmalaw township.....	181	18, 732	3, 962	674	1, 644	907	4, 088	90	5, 046	2, 321	741, 695	126, 987	84, 625	50, 071
All other minor civil divs. (2).....	5	213	53	6	8	44	100	2	11, 410	2	3, 700	1, 540	126	
Cherokee County	3, 258	192, 235	83, 173	2, 027	14, 788	16, 131	23, 253	7, 429	32, 207	13, 229	7, 990, 802	2, 444, 584	1, 705, 209	413, 072
Cherokee township.....	714	41, 388	15, 522	418	4, 332	1, 375	6, 467	1, 135	8, 875	3, 264	1, 586, 246	543, 656	401, 215	86, 957
Draytonville township.....	290	20, 191	6, 436	190	2, 990	862	3, 697	1, 008	2, 798	2, 210	504, 649	202, 910	144, 690	26, 404
Gowdeysville township.....	326	35, 248	9, 333	744	3, 406	9, 688	2, 495	2, 159	5, 648	1, 775	755, 950	227, 035	120, 244	23, 224
Limestone township.....	850	38, 920	24, 171	180	895	856	4, 451	1, 336	4, 736	2, 295	2, 396, 900	661, 493	479, 205	126, 225
Morgan township.....	765	35, 081	19, 511	322	961	3, 093	2, 636	587	6, 256	1, 715	2, 085, 515	595, 565	413, 675	97, 047
White Plains township.....	313	21, 407	8, 200	173	2, 202	257	3, 507	1, 204	3, 894	1, 970	661, 542	213, 925	146, 180	53, 215
Chester County	3, 047	239, 991	79, 632	1, 548	23, 922	13, 392	27, 853	16, 201	46, 503	25, 445	6, 669, 228	2, 074, 334	1, 410, 197	352, 588
Baton Rouge township.....	530	45, 314	12, 666	23	3, 524	4, 779	5, 200	3, 833	9, 762	5, 527	852, 575	308, 954	225, 457	46, 700
Blackstock township.....	270	22, 454	5, 708	92	3, 537	685	3, 657	1, 760	5, 948	1, 067	406, 926	144, 465	105, 375	30, 200
Chester township.....	663	45, 824	17, 848	446	4, 401	2, 243	3, 632	1, 848	8, 709	6, 692	1, 561, 937	537, 655	362, 415	91, 126
Haisellville township.....	188	18, 838	5, 088	429	2, 200	1, 378	2, 121	1, 959	4, 363	1, 690	304, 260	79, 950	55, 200	23, 553
Hazelwood township.....	197	23, 293	6, 159	169	3, 686	4, 632	2, 474	969	3, 357	1, 817	369, 210	110, 905	63, 060	12, 613
Landsford township.....	404	32, 486	11, 223	142	2, 309	1, 937	3, 890	3, 553	5, 657	3, 725	1, 440, 345	284, 800	185, 210	48, 639
Lewisville township.....	595	37, 413	16, 254	130	3, 408	1, 633	4, 069	2, 228	5, 875	3, 816	1, 744, 715	474, 400	310, 975	75, 769
Rossville township.....	200	14, 419	4, 688	112	857	1, 600	2, 810	411	2, 832	1, 111	289, 268	133, 205	102, 505	23, 986
Chesterfield County	3, 555	289, 438	123, 679	2, 557	13, 058	4, 710	21, 205	4, 094	100, 467	19, 688	8, 652, 993	2, 749, 530	1, 926, 538	403, 438
Alligator township.....	391	40, 774	14, 750	320	1, 295	310	3, 176	261	20, 077	685	874, 685	238, 125	162, 493	31, 330
Cheraw township.....	257	32, 924	15, 500	563	552	294	5, 356	558	7, 395	2, 686	1, 400, 125	368, 818	225, 525	83, 342
Cole Hill township.....	367	30, 366	10, 409	409	1, 599	541	1, 854	259	13, 965	1, 330	564, 347	189, 870	128, 255	25, 428
Court House township.....	766	41, 486	23, 871	123	2, 381	553	1, 500	378	11, 351	1, 329	1, 934, 335	632, 580	465, 455	74, 435
Jefferson township.....	417	37, 745	14, 848	135	1, 128	758	2, 237	828	8, 577	9, 234	989, 060	393, 960	299, 445	32, 407
Mount Croghan township.....	560	38, 034	17, 723	286	2, 245	1, 706	2, 859	306	10, 086	2, 823	1, 141, 580	332, 105	225, 355	46, 580
Pageland township.....	477	34, 497	14, 770	679	2, 392	331	2, 626	994	11, 710	695	1, 055, 856	336, 187	243, 940	71, 769
Pee Dee township.....	146	13, 933	4, 824	20	885	76	100	99	7, 721	208	334, 940	133, 360	99, 045	19, 352
Steer Pen township.....	184	19, 679	6, 984	22	581	151	1, 497	381	9, 585	478	358, 065	134, 525	76, 100	18, 495

1 First St. James Goose Creek and Sullivans Island townships.

AGRICULTURE—SOUTH CAROLINA

NUMBER OF FARMS, FARM ACREAGE, AND SPECIFIED FARM VALUES, BY COUNTIES AND MINOR CIVIL DIVISIONS: 1930—Continued

COUNTY AND MINOR CIVIL DIVISION	Number of farms April 1, 1930	ALL LAND IN FARMS, APRIL 1, 1930, CLASSIFIED ACCORDING TO USE IN 1929									SPECIFIED FARM VALUES, APRIL 1, 1930			
		All land in farms (acres)	Crop land			Pasture land			Wood-land not used for pasture (acres)	All other land in farms (acres)	Farm land and buildings (dollars)	All farm buildings (dollars)	Farmers' dwellings (dollars)	Farm imple-ments and ma-chinery (dollars)
			Crops har-vested (acres)	Crop failure (acres)	Idle or fallow (acres)	Plow-able (acres)	Wood-land (acres)	All other (acres)						
Clarendon County	4,256	194,867	97,252	3,732	12,378	3,367	9,787	3,956	51,820	12,577	6,480,339	2,093,252	1,462,856	392,153
Brewington township.....	44	5,333	989	49	730	268	455	102	2,420	287	112,229	36,335	27,475	5,837
Calvary township.....	294	11,876	6,499	406	725	111	286	29	3,061	759	419,845	136,850	103,075	31,523
Concord township.....	244	10,865	7,922	70	25	41	359	10	1,976	465	341,315	123,855	89,920	19,515
Douglas township.....	213	15,076	5,686	47	144	70	1,061	338	4,079	3,651	553,245	177,530	126,425	31,310
Friendship township.....	473	14,517	10,294	276	286	174	446	138	1,919	984	707,549	203,280	137,085	47,547
Fulton township.....	148	4,946	2,523	69	551	20	27		1,590	166	240,060	54,125	43,050	15,074
Harmony township.....	125	6,122	2,675	79	464	232	135	49	2,333	155	207,630	72,825	51,160	18,590
Manning township.....	246	10,169	5,971	162	1,018	167	609	126	1,751	365	532,535	207,700	155,445	23,214
Midway township.....	218	12,617	3,946	433	1,116	661	485	1,059	3,866	1,021	299,545	102,950	72,585	15,616
Mount Zion township.....	173	12,300	4,441	116	1,889	128	1,605	230	3,642	249	203,356	75,415	56,960	14,799
New Zion township.....	295	12,829	5,534	164	331	146	506	636	5,225	287	617,310	211,430	141,295	39,198
Plowden Mills township.....	264	17,530	7,303	238	1,609	176	731	95	6,792	686	626,850	211,928	142,705	30,050
St. James township.....	618	9,985	8,941	5	16		621	66	5	331	257,257	79,080	55,635	26,463
St. Mark township.....	108	5,707	2,303	284	583	162	702	129	417	1,127	134,802	18,546	12,900	2,629
St. Paul township.....	248	6,651	4,703	457	829	8	75	3	364	222	233,921	70,598	40,060	15,462
Sammy Swamp township.....	292	18,003	8,005	722	1,367	86	361	15	7,069	378	357,530	118,385	83,735	17,956
Sandy Grove township.....	141	9,694	3,781	40	1,813	761	779	868	3,217	235	324,275	120,400	66,610	14,200
Santee township.....	172	10,644	5,736	115	780	156	511	33	2,104	1,209	317,385	71,990	50,735	22,865
Colleton County	3,092	317,243	72,208	1,771	28,394	11,688	71,946	9,657	75,775	47,524	6,085,819	1,882,512	1,235,932	261,497
Bell township.....	471	49,904	11,894	207	3,828	1,691	8,890	402	20,701	2,291	1,043,770	346,780	250,800	42,818
Blake township.....	135	28,574	2,510	22	4,271	2,275	7,814	460	1,058	10,164	582,310	162,796	92,110	23,285
Broxton township.....	510	46,129	13,876	493	5,056	2,132	3,717	218	3,328	17,509	685,910	266,125	175,435	35,213
Fraser township.....	131	39,680	2,716	41	1,285	2,031	29,286	3,215	509	597	357,875	133,280	62,150	11,105
Glover township.....	171	8,093	3,682	103	791	217	1,327	132	989	852	278,150	68,180	51,760	19,843
Hayward township.....	366	27,398	6,765	142	2,588	869	7,173	3,476	5,466	917	543,230	147,645	109,755	35,039
Lowndes township.....	69	18,695	881	28	357	93	1,945	110	9,027	6,154	282,815	115,805	35,525	5,169
Sheridan township.....	360	24,956	8,417	143	1,411	914	3,458	688	9,656	269	642,059	186,071	134,577	10,190
Verdier township.....	508	36,415	10,138	147	2,748	401	4,876	195	9,551	8,361	893,515	234,180	161,510	34,392
Warren township.....	381	37,501	11,531	445	4,059	1,045	3,460	761	15,490	710	775,985	221,650	162,320	38,446
Darlington County	3,535	240,182	122,799	3,290	14,264	4,408	8,508	2,159	74,645	10,111	10,608,838	3,279,893	2,106,397	466,090
Dist. 1, Bethel.....	156	9,160	5,388	1	72	12	594	452	2,271	370	611,060	214,130	149,215	15,238
Dist. 2, Darlington.....	216	12,708	6,946	409	879	513	613	433	2,186	724	877,300	312,205	210,675	34,243
Dist. 3, Quetude.....	129	5,864	3,819	95	155	88	129	55	1,274	249	347,960	99,200	67,650	16,315
Dist. 4, Newman Swamp.....	113	4,649	3,332	10	22	7	148	71	985	68	215,877	82,270	57,165	5,630
Dist. 5, Pond Hollow.....	33	1,987	1,071		30					125	81,440	8,300	2,835	490
Dist. 6, Lamar.....	114	4,667	3,307	51	94	23	18	47	1,002	125	274,455	77,350	60,450	6,882
Dist. 7, Mechanicsville.....	143	15,158	4,074	248	2,807	96	2,027	24	5,008	874	254,410	91,684	50,658	14,741
Dist. 8, Swift Creek.....	141	10,337	5,759	191	273	65	197	44	3,568	240	514,510	95,325	57,105	15,640
Dist. 9, Black Creek.....	20	1,745	764		102		259	20	455	145	50,500	13,235	8,200	2,850
Dist. 10, Kellytown.....	103	6,433	3,413	317	411	234	198	2	1,618	237	392,100	117,200	63,465	14,291
Dist. 11, Anderson.....	223	11,026	6,629	16	349	107	40	3,619	64	64	603,731	243,400	164,025	34,516
Dist. 12, High Hill.....	217	13,042	6,784	48	1,214	197	453	127	3,929	290	583,980	202,650	119,575	45,000
Dist. 13, Society Hill.....	94	19,093	4,544	195	634	296	186	120	12,678	410	472,260	160,912	114,702	22,754
Dist. 14, Mount Clare.....	87	9,743	3,913	172	1,267	244	337	51	3,003	756	424,225	109,545	67,090	19,770
Dist. 15, Epworth.....	120	8,959	6,017	272	126	80	162	33	2,032	261	391,580	94,540	56,195	15,021
Dist. 16, Leavenworth.....	203	10,803	6,063	81	184	62	800	173	2,205	630	490,300	173,590	118,400	23,898
Dist. 17, New Market.....	46	2,918	1,533	20	127	268	35		728	207	65,930	16,485	11,400	2,435
Dist. 18, Antioch.....	332	24,078	12,251	323	1,553	837	777	53	7,616	868	802,993	194,467	125,852	39,734
Dist. 20, Philadelphia.....	140	9,356	4,626	58	210	47	194	73	3,925	223	361,350	87,050	43,900	12,745
Dist. 21, Palmetto.....	91	9,175	3,770	196	1,281	265	411	143	2,326	783	461,100	121,975	60,760	29,196
Dist. 23, Indian Branch.....	88	4,513	2,486	50	266	33	163	70	1,368	77	149,285	58,325	35,620	7,100
Dist. 24, Lynchess River.....	150	9,421	4,695	242	333	30	212	80	3,539	290	202,925	60,795	37,875	23,060
Dist. 27, Oates.....	78	5,499	2,666	22	197	517	39	27	1,937	94	198,002	78,800	44,330	9,774
Dist. 28, Clyde.....	109	7,153	3,617	8	287	17	368		1,662	1,194	208,445	66,855	43,605	8,469
Dist. 29, Burnt Branch.....	68	3,713	2,210	10	180	21	40	19	1,274	9	331,440	149,210	113,226	10,849
Dist. 30, Dovesville.....	173	11,093	7,639	45	302	66	129		2,634	281	599,100	168,845	117,325	31,290
Dist. 32, Hartsville.....	148	7,889	4,876	204	688	129	142	22	1,311	517	585,890	181,550	114,300	5,069
Dillon County	3,086	155,257	87,345	906	3,187	1,261	6,812	1,864	48,389	5,493	9,532,533	2,899,957	1,828,085	364,989
Bethea township.....	480	28,773	14,873	190	475	224	1,717	775	7,965	554	1,485,475	506,425	339,280	48,339
Carmichael township.....	557	32,840	15,025	296	920	193	1,043	139	14,577	647	1,657,028	463,100	281,110	57,769
Harlesville township.....	487	25,062	17,819	75	297	214	775	10	5,166	706	1,954,576	535,517	360,595	78,332
Hillsboro township.....	601	22,253	12,163	96	222	63	274	30	6,841	2,564	1,525,400	442,600	291,700	43,367
Manning township.....	753	30,911	21,984	162	365	252	679	28	6,653	788	2,538,449	838,710	495,230	123,619
New Kirby township.....	188	17,418	5,481	87	908	315	2,324	882	7,187	234	381,605	113,605	60,860	13,563
Dorchester County	1,862	149,339	41,269	1,390	10,808	4,514	29,843	4,305	60,749	6,463	3,263,423	1,099,640	818,898	166,795
Burns township.....	267	23,924	5,487	12	1,051	77	6,764	81	9,784	668	466,365	178,895	114,115	33,878
Carns township.....	208	23,465	5,963	83	1,797	698	5,620	846	6,825	1,633	418,643	123,120	94,620	18,520
Collins township.....	123	5,611	1,581	123	201	169	1,694	22	1,551	290	62,54			

AGRICULTURE—SOUTH CAROLINA

553

NUMBER OF FARMS, FARM ACREAGE, AND SPECIFIED FARM VALUES, BY COUNTIES AND MINOR CIVIL DIVISIONS: 1930—Continued

COUNTY AND MINOR CIVIL DIVISION	Number of farms April 1, 1930	ALL LAND IN FARMS, APRIL 1, 1930, CLASSIFIED ACCORDING TO USE IN 1929								SPECIFIED FARM VALUES, APRIL 1, 1930				
		All land in farms (acres)	Crop land			Pasture land			Wood-land not used for pasture (acres)	All other land in farms (acres)	Farm land and buildings (dollars)	All farm buildings (dollars)	Farmers' dwellings (dollars)	Farm implements and machinery (dollars)
			Crops harvested (acres)	Crop failure (acres)	Idle or fallow (acres)	Plow-able (acres)	Wood-land (acres)	All other (acres)						
Edgefield County	2,724	191,836	65,660	710	17,992	14,404	28,434	8,164	47,909	10,073	5,826,263	2,198,578	1,565,833	379,883
Blocker township.....	158	13,466	3,838	68	1,198	654	839	665	5,343	891	142,610	60,945	35,640	7,629
Colliers township.....	212	17,928	4,219	20	1,445	1,811	7,267	147	2,500	519	333,430	114,140	87,025	25,085
Collins township.....	189	18,243	3,701	144	2,283	1,158	5,123	1,015	3,605	1,214	287,375	109,325	73,000	22,183
Elmwood township.....	174	15,220	4,010	83	547	1,222	3,257	357	5,442	302	236,626	100,985	69,170	20,500
Hibler township.....	42	3,428	1,330	-----	268	702	30	40	773	195	90,400	34,000	28,200	6,420
Johnston township.....	191	7,609	5,083	19	331	233	231	115	1,141	456	776,870	240,070	179,300	30,919
Meriwether township.....	280	25,021	6,931	180	2,317	2,164	4,112	687	7,676	954	429,945	174,493	128,385	37,891
Moss township.....	195	19,225	4,033	19	2,381	918	2,108	3,450	4,333	1,893	322,085	143,720	109,525	11,058
Pickens township.....	351	18,260	8,863	84	2,311	1,374	600	575	3,343	1,110	843,128	266,350	209,490	76,604
Shaw township.....	326	14,674	7,968	22	1,460	247	451	421	3,884	221	928,944	325,400	197,995	51,345
Talbert township.....	118	8,145	3,316	-----	780	1,038	179	285	2,019	528	246,740	92,900	64,253	10,875
Ward township.....	260	13,941	6,826	39	806	403	614	68	4,247	938	653,360	295,950	211,125	43,355
Wise township.....	228	16,146	5,532	32	1,835	2,420	1,533	339	3,603	852	534,740	240,300	172,725	36,019
Fairfield County	2,278	207,318	57,711	1,498	17,739	20,510	33,283	15,938	42,287	18,374	4,356,370	1,650,820	1,120,445	227,908
Township 1.....	214	27,067	5,491	165	3,232	3,818	5,401	1,524	6,639	797	674,305	193,950	139,680	26,110
Township 2.....	226	15,994	5,385	151	1,564	1,788	895	1,033	1,477	3,701	377,500	147,880	116,005	17,323
Township 3.....	198	16,720	3,013	52	1,687	1,602	4,340	351	5,173	502	206,093	91,760	68,840	13,440
Township 4.....	83	6,232	2,507	45	70	166	522	313	1,483	326	78,530	37,395	24,000	8,325
Township 5.....	147	7,271	3,459	93	715	191	675	37	1,770	331	158,510	99,545	75,225	9,645
Township 6.....	164	8,779	2,739	65	1,195	194	1,192	277	2,653	464	118,425	44,720	32,985	4,983
Township 7.....	98	8,128	1,216	120	640	375	3,771	1,185	597	224	141,669	37,640	25,765	6,800
Township 8.....	229	11,499	3,960	24	1,700	1,114	1,770	272	2,181	478	218,992	83,200	60,945	17,161
Township 9.....	343	21,610	9,739	178	2,045	1,421	3,499	717	2,810	1,201	673,666	250,030	153,200	24,006
Township 10.....	140	16,988	4,371	225	1,520	514	1,129	2,853	1,315	5,061	276,725	111,915	71,075	21,067
Township 11.....	97	13,075	2,478	222	423	1,061	1,270	1,097	5,327	1,213	332,925	83,090	59,725	13,622
Township 12.....	127	17,391	4,204	22	1,308	3,210	4,449	369	2,212	1,617	433,050	175,750	107,940	19,850
Township 13.....	103	15,533	3,222	50	870	1,353	2,585	4,272	2,028	1,153	195,500	87,360	63,160	13,795
Township 14.....	73	6,894	2,191	71	684	968	719	675	911	675	316,230	126,600	67,375	9,696
Township 15.....	124	14,137	3,736	13	86	1,935	1,037	963	5,766	631	254,250	80,085	53,325	22,076
Florence County	5,642	316,898	128,208	1,800	16,167	6,787	23,812	7,565	118,829	18,780	12,819,880	4,293,767	2,852,925	717,599
Back Swamp township.....	51	7,456	1,914	40	951	245	1,778	260	2,074	254	85,943	44,285	27,185	4,056
Cains township.....	574	35,383	10,941	132	1,343	487	2,534	202	19,183	501	1,085,883	348,660	236,955	63,215
Cartersville township.....	241	9,700	6,370	11	180	33	46	67	2,757	236	451,125	180,900	116,450	48,550
Ebenezer township.....	126	10,126	5,290	102	1,168	545	228	60	2,567	136	594,115	189,446	107,443	37,885
Effingham township.....	433	22,809	9,721	176	1,332	77	650	115	10,325	413	1,135,630	356,635	238,807	68,764
Florence township.....	266	15,008	8,045	345	1,325	1,007	875	93	2,150	1,168	964,815	276,885	200,525	44,825
Hannah township.....	271	14,855	5,037	8	238	125	1,710	159	6,973	605	501,454	163,405	110,510	31,897
James Cross Roads township.....	184	10,775	3,978	101	261	77	255	303	5,378	422	616,510	230,430	143,490	41,460
Jeffreys township.....	180	19,421	5,548	66	2,824	815	1,999	308	6,837	1,024	307,115	185,425	117,915	18,389
Johnson township.....	257	17,846	5,275	67	620	5	67	1,015	11,052	305	453,020	114,060	81,975	16,610
Lake township.....	605	29,896	11,642	-----	804	754	5,280	100	3,496	7,820	1,160,300	436,150	280,605	98,970
Lake City township.....	283	13,363	7,257	78	216	1,434	2,192	146	543	1,497	725,670	256,900	168,405	28,368
Lee township.....	256	7,301	4,779	25	55	5	280	172	1,293	692	472,015	152,560	103,075	22,452
Lynch township.....	335	17,122	5,707	193	1,142	69	1,183	69	8,312	447	554,978	258,775	167,476	30,585
McMillen township.....	345	16,818	8,671	228	805	218	904	342	4,975	675	715,415	192,795	126,885	24,528
Motts township.....	427	21,148	8,900	86	626	247	1,668	85	7,581	1,955	971,610	378,595	276,325	55,196
Pee Dee township.....	270	20,523	4,825	87	1,279	142	1,288	3,835	8,837	230	540,307	109,582	78,845	25,376
Tans Bay township.....	245	15,873	7,110	6	889	276	796	234	6,508	54	410,960	164,380	113,350	31,163
Timmons township.....	293	11,475	7,198	49	629	206	79	-----	2,988	326	573,015	258,920	156,705	25,019
Georgetown County	1,045	130,821	17,675	316	2,715	2,224	33,329	19,208	48,708	6,453	2,580,422	966,816	528,929	88,671
Twp. 1, Santee.....	217	23,338	1,474	84	182	17	5,383	15,617	464	117	341,220	109,965	67,495	3,944
Twp. 2, Sampit (Gourdin).....	200	16,834	2,837	14	476	111	2,575	11	9,970	840	273,575	117,780	83,534	19,798
Twp. 3, Georgetown.....	48	9,423	1,364	114	385	256	1,956	50	4,681	617	236,350	83,425	56,950	20,145
Twp. 4, Andrews (Black River).....	120	14,597	2,948	22	494	380	2,031	733	7,803	186	227,057	55,055	34,395	12,093
Twp. 5, Pee Dee and Choppee.....	42	28,076	1,817	-----	1,243	19,645	2,720	2,650	1	475,090	148,426	88,476	3,364	
Twp. 6, Carvers Bay (Collins).....	294	22,126	6,051	70	336	77	1,501	30	13,992	69	325,780	83,640	63,420	3,410
Twp. 7, Murels Inlet and Waverly Mills (Waccamaw).....	124	16,227	1,184	12	842	140	238	45	9,143	4,623	701,350	368,525	139,665	25,917
Greenville County	7,079	388,217	150,566	1,644	16,590	13,055	35,837	16,083	86,503	17,939	23,256,282	6,610,844	4,602,970	1,141,187
Austin township.....	758	29,147	17,256	177	1,079	1,487	2,647	1,421	3,464	1,616	2,309,420	643,240	460,600	86,432
Bates township.....	453	24,831	8,428	78	1,914	1,417	2,295	1,127	8,100	1,472	1,374,810	332,457	243,280	66,821
Butler township.....	567	23,674	12,271	418	1,534	669	2,769	1,215	3,500	1,298	2,271,109	598,744	407,845	90,603
Chick Springs township.....	609	22,111	11,544	128	538	1,047	1,626	1,127	4,610	1,491	2,262,563	607,078	477,890	109,447
Cleveland township.....	90	16,504	1,244	67	1,177	92	3,663	955	8,358	948	209,700	47,255	36,840	3,668
Dunklin township.....	419	25,168	12,564	132	812	1,220	2,371	307	6,536	1,226	1,123,572	633,200	250,735	67,586
Fairview township.....	665	29,122	16,233	52	651	875	1,881	1,692	4,695	3,043	1,856,150	632,710	431,195	133,241
Gantt township.....	367	14,716	8,163	118	557	105	1,843	776	2,356	798	1,572,510	367,370	279,925	55,644
Glassy Mountain township.....	222	14,892	3,132	30	1,198	991	2,140	131	6,859	4				

AGRICULTURE—SOUTH CAROLINA

NUMBER OF FARMS, FARM ACREAGE, AND SPECIFIED FARM VALUES, BY COUNTIES AND MINOR CIVIL DIVISIONS: 1930—Continued

COUNTY AND MINOR CIVIL DIVISION	Number of farms April 1, 1930	ALL LAND IN FARMS, APRIL 1, 1930, CLASSIFIED ACCORDING TO USE IN 1929								SPECIFIED FARM VALUES, APRIL 1, 1930				
		All land in farms (acres)	Crop land			Pasture land			Wood-land not used for pasture (acres)	All other land in farms (acres)	Farm land and buildings (dollars)	All farm buildings (dollars)	Farmers' dwellings (dollars)	Farm implements and machinery (dollars)
			Crops harvested (acres)	Crop failure (acres)	Idle or fallow (acres)	Plowable (acres)	Wood-land (acres)	All other (acres)						
Greenwood County	2,064	221,289	71,529	1,344	30,225	12,552	23,060	12,340	53,235	10,274	6,761,051	2,482,514	1,719,675	408,881
Bradley township.....	144	10,632	3,031	119	1,540	113	2,226	76	2,520	216	192,765	61,655	51,075	7,877
Brooks township.....	138	13,161	3,573	28	1,950	343	794	1,022	5,713	506	188,236	66,415	50,155	16,599
Childson township.....	144	9,528	2,825	6	1,599	45	1,277	492	2,185	119	225,655	116,250	82,905	28,045
Cokesbury township.....	177	11,833	4,238	99	2,990	727	852	293	2,929	2,095	308,973	126,350	93,750	14,195
Coconata township.....	160	13,768	4,230	40	2,219	890	2,620	28	3,900	445	407,530	125,210	97,750	24,810
Fellowship township.....	204	15,825	5,732	95	1,900	47	1,161	1,171	4,464	1,431	405,254	150,405	112,800	30,356
Greenwood township.....	618	39,375	15,621	314	4,682	3,574	2,264	1,663	6,444	8,633	2,304,468	518,040	545,305	129,489
Hodges township.....	244	18,171	5,896	57	3,236	960	2,680	960	2,021	1,621	519,075	239,750	191,630	37,130
Kinsard township.....	123	11,560	3,028	20	1,926	1,424	1,127	119	3,366	200	193,260	60,790	45,995	13,781
Kirkney township.....	128	15,540	2,596	115	1,979	129	1,076	1,137	7,407	191	241,498	114,490	76,975	28,080
Ninety-Six township.....	368	23,722	8,470	149	2,434	2,282	3,039	2,219	2,152	1,933	640,080	234,746	162,005	25,305
Phoenix township.....	170	13,051	4,798	64	2,129	155	1,222	1,112	3,180	2,787	316,565	112,426	79,025	24,212
Troy township.....	73	3,991	1,549	32	372	231	119	353	407	688	76,570	31,060	24,480	4,267
Verdey township.....	125	9,207	3,412	85	2,190	377	283	1,283	1,509	128	211,785	80,255	7,010	9,965
Walnut Grove township.....	231	17,239	6,208	43	1,220	1,418	2,480	1,012	3,518	331	425,317	137,684	62,365	14,170
Hampton County	1,466	164,867	51,853	1,974	30,365	7,030	18,083	4,454	48,478	10,490	3,797,539	1,121,088	665,978	280,848
Goethe township.....	262	44,042	16,166	603	3,322	2,998	2,089	1,126	9,961	6,906	830,221	268,186	180,755	73,298
Lawton township.....	416	43,945	15,306	267	4,524	1,072	5,746	2,665	12,865	1,679	1,288,002	387,706	218,422	92,831
Peoples township.....	465	65,539	17,777	906	9,521	2,804	8,901	1,423	23,263	1,843	1,126,353	448,951	235,468	100,360
Pocotaligo township.....	129	9,481	3,702	179	1,515	136	1,977	238	2,650	61	146,103	46,245	30,310	14,380
Horry County	1,226	214,261	82,427	1,027	2,121	4,654	37,233	3,989	140,463	23,337	12,830,885	3,981,306	2,417,670	640,292
Bayboro township.....	555	26,299	8,656	86	1,196	439	777	111	16,196	808	838,200	320,750	199,575	58,962
Bucks township.....	446	46,898	8,116	53	1,845	898	2,350	940	13,075	12,131	1,432,175	427,165	222,973	45,253
Conway township.....	710	39,059	11,254	77	1,560	531	4,319	648	19,686	1,474	1,392,193	454,783	325,555	60,497
Dog Bluff township.....	448	20,995	7,235	34	593	226	2,111	83	7,707	2,492	886,580	189,280	112,891	45,406
Deepwood Neck township.....	78	20,563	2,153	327	415	773	13,440	216	4,997	242	408,190	71,630	35,480	15,351
Floyd township.....	730	37,111	12,173	296	554	223	2,111	184	19,806	1,796	2,251,940	611,075	454,175	133,326
Galvanata Ferry township.....	470	29,133	10,546	13	456	560	1,241	747	8,723	6,680	1,420,095	478,623	274,260	47,440
Green Sea township.....	467	27,134	9,122	65	213	186	808	476	16,730	832	1,673,810	473,485	267,320	24,168
Green Sea township.....	331	14,372	5,233	70	628	63	998	195	6,369	784	644,722	144,900	103,820	22,562
Little River township.....	965	44,635	12,259	62	1,890	329	3,022	412	23,669	1,243	1,754,105	481,824	324,821	92,223
Shimons Creek township.....	174	6,611	2,063	4	832	123	1,956	27	786	218	245,675	100,750	70,200	14,530
Jasper County	920	77,530	23,034	569	8,569	1,988	14,771	1,081	22,410	6,487	1,753,894	518,895	350,988	133,741
Coosawhatchie township.....	230	17,535	5,679	228	1,527	395	3,538	39	2,757	2,110	623,250	142,775	101,970	42,454
Hardyville township.....	79	4,343	1,128	35	683	74	356	20	1,496	541	70,295	27,545	17,816	12,301
Pocotaligo township.....	333	36,061	9,156	136	4,121	845	9,321	559	12,150	2,782	651,060	178,460	115,712	47,795
Reberts township.....	273	16,860	6,070	170	2,528	322	1,256	453	5,007	1,084	499,659	170,115	115,478	36,061
Kershaw County	3,067	297,961	100,620	2,490	16,077	7,349	21,688	6,449	80,566	14,163	6,376,441	1,993,812	1,311,188	348,961
Beaufort township.....	785	68,504	27,064	314	2,893	934	5,061	2,204	28,053	4,535	1,392,074	433,395	277,290	72,254
DeKalb township.....	781	82,675	35,381	1,543	4,536	2,755	5,634	1,783	27,647	3,396	2,524,383	729,132	401,450	102,622
Flat Rock township.....	722	47,269	17,670	827	3,745	2,269	6,722	1,648	11,672	3,110	1,000,847	346,485	224,815	63,815
Waterloo township.....	779	39,433	19,579	1,162	4,991	1,691	10,251	814	17,663	3,123	1,468,185	484,830	307,627	111,670
Lancaster County	2,773	194,090	69,037	1,333	18,325	12,340	18,876	8,113	48,889	19,428	5,086,663	1,761,588	1,290,468	514,704
Burford township.....	426	27,774	10,417	195	1,440	1,819	1,013	1,926	3,991	6,973	620,705	264,475	174,945	60,078
Cane Creek township.....	390	21,799	4,999	171	2,706	1,123	2,332	1,526	6,733	2,064	626,100	170,080	122,875	27,510
Cedar Creek township.....	312	15,647	6,123	199	1,030	2,061	1,044	891	3,017	1,366	211,100	71,125	51,950	10,920
Flat Creek township.....	423	35,997	12,637	77	3,251	1,414	3,598	880	10,530	3,240	685,820	223,780	131,117	37,897
Ohio Creek township.....	535	34,051	12,850	367	4,659	2,224	2,406	914	9,129	2,106	619,713	305,715	218,240	65,772
Indian Land township.....	257	18,975	6,166	461	2,005	2,431	2,772	145	4,779	202	692,810	223,870	153,473	40,582
Pleasant Hill township.....	543	27,775	11,802	263	2,947	1,755	1,673	1,499	3,399	2,617	673,485	351,836	200,216	45,784
Watlaw township.....	173	14,615	4,183	334	985	479	2,196	442	5,281	741	447,530	145,765	107,650	30,851
Lancaster County	4,496	214,498	132,060	2,338	23,513	14,385	35,194	30,115	66,177	23,226	9,341,457	3,124,023	2,253,950	648,368
Cross Hill township.....	341	25,869	9,562	453	2,407	2,742	1,568	2,703	4,918	1,470	624,236	238,725	170,780	20,965
Dials township.....	564	38,478	12,637	195	1,788	997	3,600	2,187	6,263	1,925	1,037,736	376,965	282,305	141,963
Hunter township.....	329	47,894	19,858	392	4,120	1,604	6,317	2,192	9,180	4,461	1,449,295	386,905	223,385	100,138
Jacks township.....	343	46,952	7,437	5,596	1,082	3,424	2,997	21,117	4,788	618,638	188,442	92,270	40,477	
Laurens township.....	490	38,632	16,295	333	4,396	645	3,563	3,504	6,178	3,622	1,204,395	375,040	264,485	61,707
Southtown township.....	240	16,562	6,317	45	3,694	1,214	1,955	1,087	3,476	1,084	437,060	121,105	89,475	38,368
Sullivan township.....	498	21,596	11,144	162	1,463	1,905	4,711	378	6,100	1,210	868,447	220,180	258,175	68,462
Waterloo township.....	499	38,965	11,010	290	3,506	1,644	5,556	2,248	8,808	4,490	828,920	348,185	255,870	67,571
Youngs township.....	766	36,425	16,797	328	1,516	1,631	4,175	2,184	5,887	2,280	1,412,230	440,075	319,155	96,956
Lee County	2,958	176,591	102,687	5,509	7,189	1,664	4,011	1,147	48,505	4,910	7,661,356	2,353,581	1,482,698	414,928
Bishopville township.....	520	38,732	20,044	1,266	1,122	235	259	332	11,229	625	1,690,854	414,945	290,030	77,897
Cypress township.....	178	16,865	5,333	797	423	32	329	29	3,114	201	466,765	83,065	53,340	28,668
Ionia township.....	106	16,966	6,245	63	982									

AGRICULTURE—SOUTH CAROLINA

555

NUMBER OF FARMS, FARM ACREAGE, AND SPECIFIED FARM VALUES, BY COUNTIES AND MINOR CIVIL DIVISIONS: 1930—Continued

COUNTY AND MINOR CIVIL DIVISION	Number of farms April 1, 1930	ALL LAND IN FARMS, APRIL 1, 1930, CLASSIFIED ACCORDING TO USE IN 1929								SPECIFIED FARM VALUES, APRIL 1, 1930				
		All land in farms (acres)	Crop land			Pasture land			Wood-land not used for pasture (acres)	All other land in farms (acres)	Farm land and buildings (dollars)	All farm buildings (dollars)	Farmers' dwellings (dollars)	Farm implements and machinery (dollars)
			Crops harvested (acres)	Crop failure (acres)	Idle or fallow (acres)	Flow-able (acres)	Wood-land (acres)	All other (acres)						
Lexington County	3,295	253,311	88,121	2,149	20,484	4,940	14,030	3,313	111,580	10,709	3,375,936	3,312,426	3,323,111	628,583
Black Creek township.....	257	28,324	6,049	97	2,907	425	1,670	271	18,622	323	425,652	146,465	167,955	40,532
Bolling Springs township.....	169	26,362	4,263	92	1,395	504	1,700	415	17,617	366	553,180	189,530	127,725	45,140
Broad River township.....	71	4,349	1,370		365	353	584	29	1,433	215	200,475	78,000	30,625	17,950
Bull Swamp township.....	495	32,100	18,712	80	3,850	463	373		11,137	1,015	1,140,819	809,715	200,650	47,574
Chinquepin township.....	324	19,729	8,023	482	1,314	531	264	284	7,713	1,118	425,000	282,530	220,340	80,760
Congaree township.....	256	14,302	5,230	469	1,212	229	554	120	4,660	1,806	607,875	273,225	205,200	63,771
Fork township.....	143	11,761	2,735	93	1,471	285	633	167	5,714	623	378,225	177,380	126,875	38,906
Gilbert Hollow township.....	510	29,483	11,029	143	3,029	235	1,671	945	11,601	833	1,370,637	540,470	392,423	99,215
Hollow Creek township.....	243	15,648	5,501	68	2,325	271	1,033	33	5,967	350	794,305	282,489	203,875	58,880
Lexington township.....	343	33,501	9,091	527	3,047	1,140	2,787	736	14,182	1,421	1,651,983	514,698	364,111	109,255
Platts Springs township.....	208	15,564	6,261	8	1,600	21	893		6,325	566	362,206	142,275	105,800	14,814
Saluda township.....	177	13,407	3,861	51	505	334	1,811	303	4,785	1,654	634,219	228,045	165,750	18,061
Sandy Run township.....	131	8,876	3,399	64	563	159	188	25	3,581	207	226,393	65,520	43,350	10,581
McCormick County	1,813	147,481	37,485	3,364	33,584	7,483	13,337	11,461	33,873	13,470	3,012,965	1,159,396	814,185	138,841
Bordeaux township.....	320	27,114	7,547	120	8,784	2,074	1,067	1,120	4,559	1,603	681,683	220,550	138,425	27,173
Edgefield township.....	231	15,836	4,783	219	2,298	670	1,887	61	1,649	4,419	355,456	130,575	113,800	25,539
Greenwood township.....	425	25,798	7,876	303	4,622	1,284	2,799	1,707	5,818	1,289	522,397	205,090	159,945	38,283
Indian Hill township.....	85	5,114	2,180	55	290	246	577	387	840	433	118,945	47,455	29,460	11,260
Mount Carmel township.....	407	38,323	8,105	1,197	3,313	1,581	5,567	3,734	11,064	3,782	550,127	174,375	120,820	26,513
Plum Branch township.....	137	10,574	3,435	66	732	252	1,491	165	3,911	822	262,919	102,260	81,509	28,460
Washington township.....	203	24,672	3,533	404	2,545	1,275	5,409	4,227	4,537	2,442	511,425	221,275	150,275	28,315
Marion County	2,565	121,559	59,431	648	3,596	3,384	5,170	5,071	35,988	6,371	7,117,022	3,004,137	1,369,787	367,004
Brittons Neck township.....	243	12,685	5,116	181	519	868	2,474	1,649	1,599	1,299	367,650	134,250	80,695	26,843
Le Getto township.....	395	22,088	10,643	76	246	239	912	1,533	7,259	1,080	1,594,625	576,945	250,150	62,329
Marion township.....	462	19,945	10,911	103	849	235	622	294	5,495	1,277,900	363,345	233,652	64,469	
Moody township.....	240	9,309	5,722	38	636	94	321	17	1,476	66	795,210	293,225	155,325	36,845
Reeves township.....	877	32,520	16,792	45	126	150	864	912	13,010	637	2,296,321	618,325	418,755	122,059
Rowell township.....	145	7,112	3,321	10	230	120	897	15	2,076	243	245,300	105,900	69,225	19,730
Wahee township.....	187	12,994	5,149	75	771	298	682	625	3,523	1,080	518,416	138,719	98,615	27,973
Woodbury township.....	11	4,900	255	90	223	277	1,805	1,134	263	629	37,900	6,450	4,650	4,720
Marlboro County	3,410	186,917	119,189	1,603	4,079	1,539	7,133	1,847	43,159	6,373	12,371,414	5,082,470	3,082,625	364,665
Dist. 1, Brownsville.....	61	7,675	2,974	134	417	22	773	1,015	1,836	504	311,945	113,150	57,175	14,072
Dist. 2, Beauty Spot.....	95	4,652	3,671	1	2	34	31	42	609	282	391,399	83,410	55,171	12,180
Dist. 3, New Hope.....	69	3,015	2,717				54		29	215	145,360	69,490	33,073	3,135
Dist. 4, Wesley.....	89	3,845	3,046		3	30	82	9	438	237	212,673	84,150	64,675	17,176
Dist. 5, Tatum.....	116	5,065	3,982	6	10	35	100	15	413	504	425,900	106,250	73,650	11,939
Dist. 6, Dargan.....	169	7,943	6,629				31	23	14	1,123	781,193	203,550	74,630	18,970
Dist. 7, Brightsville.....	205	7,997	6,039	23	43	25				1,537	826,200	173,625	144,075	11,693
Dist. 8, Pegues.....	86	2,939	2,266	8			155	3	296	212	114,180	40,850	24,325	5,370
Dist. 9, Olio.....	161	6,771	5,041	8	101	30	17	56	1,236	283	626,040	117,370	78,450	10,940
Dist. 10, Bennettsville.....	102	3,281	2,805	19	27	44	87	11	119	169	393,699	169,790	120,900	3,785
Dist. 11, Boykin.....	165	6,542	4,876	72	38	122	72	21	1,165	176	842,625	204,300	137,850	24,060
Dist. 12, McColl.....	123	5,893	4,646	6			38		1,016	140	808,100	115,525	83,425	14,880
Dist. 13, Dudley.....	67	3,650	2,511	80	85	239	215	6	468	155	179,817	39,375	26,095	3,691
Dist. 14, Lester.....	119	6,211	4,042	59	99	38	38	39	1,459	437	387,735	80,151	58,000	44,363
Dist. 15, Blenheim.....	222	22,723	10,963	66	755	198	2,160	32	7,704	753	845,590	159,690	88,090	44,363
Dist. 16, Fletcher.....	197	8,105	5,919	17	18	150	20	11	1,805	465	1,118,000	333,200	215,400	50,180
Dist. 17, Drake.....	33	5,001	1,817	278	213	9	55		2,326	123	126,918	21,525	10,700	6,181
Dist. 18, Willis.....	99	5,185	3,387	13	6	18	22	1	1,359	101	408,510	91,026	57,260	16,683
Dist. 19, Hebron.....	132	6,435	4,597	26	38	18	22		1,482	231	447,680	103,425	80,115	15,910
Dist. 20, Harmony.....	82	2,899	2,416	21	11	6	8		193	247	367,550	84,400	62,750	8,487
Dist. 21, Dunbar.....	86	5,353	3,135	21			103		103	85	338,455	62,684	45,439	2,921
Dist. 22, Irby.....	39	4,379	1,147	146	177	43	331		2,453	82	95,040	26,875	18,725	3,130
Dist. 23, Pee Dee.....	51	2,673	1,821	8	20	36	20	4	646	18	161,075	31,309	17,875	8,735
Dist. 24, Key.....	82	5,319	3,421	33	418	107	113	38	3,566	364	348,430	88,915	54,900	13,140
Dist. 25, Ebenezer.....	91	4,269	3,420	34	22	14	10	5	686	68	236,330	45,150	33,650	8,690
Dist. 26, Salem.....	144	5,855	4,502	15	65	29	125	7	1,051	11	331,700	107,500	71,225	9,060
Dist. 27, Dyers Hill.....	70	4,742	3,007		55	20	5		1,543	103	352,200	91,500	64,750	13,180
Dist. 28, Whites Creek.....	58	5,022	1,952	110	592	55	787	17	1,326	161	164,328	44,800	23,275	7,175
Dist. 29, Whites Creek.....	77	2,700	1,762	20			328	35	807	48	78,100	23,150	14,050	3,989
Dist. 30, Wilson.....	161	11,075	5,365	272	451	63	1,094	81	3,548	201	490,673	130,370	96,590	17,351
Dist. 31, Pineville.....	99	6,720	3,151	180	455	24	21	56	2,697	136	227,456	58,375	42,665	8,650
Dist. 32, Oak Grove.....	52	2,078	2,025						40	13	159,522	33,225	20,790	963
Newberry County	3,334	290,370	87,414	3,700	30,355	11,099	12,692	13,351	71,093	24,166	7,802,721	3,707,090	1,845,686	477,004
Twp. 1, Newberry.....	183	9,991	5,314	42	927	876	440	730	805	864	706,560	227,050	145,040	57,412
Twp. 2, Caldwell.....	104	18,867	4,932	47	2,620	840	533	901	1,224	1,224	518,505	131,930	81,040	36,299
Twp. 3, Mayhinton.....	107	14,088	3,036	98	1,804	188	1,035	241	5,255	2,266	186,054	46,268	36,665	17,316
Twp. 4, Cramer.....	207	30,914	5,925	10	2,382	1,139	2,820	4,015	1,131	474,950	122,050	87,000	20,295	
Twp. 5, Reeder.....	232	19,818	7,257	147	2,438	846	1,028	1,389	4,400	2,198	761,524	284,653		

AGRICULTURE—SOUTH CAROLINA

NUMBER OF FARMS, FARM ACREAGE, AND SPECIFIED FARM VALUES, BY COUNTIES AND MINOR CIVIL DIVISIONS: 1930—Continued

COUNTY AND MINOR CIVIL DIVISION	Number of farms April 1, 1930	ALL LAND IN FARMS, APRIL 1, 1930, CLASSIFIED ACCORDING TO USE IN 1929									SPECIFIED FARM VALUES, APRIL 1, 1930			
		All land in farms (acres)	Crop land			Pasture land			Wood-land not used for pasture (acres)	All other land in farms (acres)	Farm land and buildings (dollars)	All farm buildings (dollars)	Farmers' dwellings (dollars)	Farm implements and machinery (dollars)
			Crops harvested (acres)	Crop failure (acres)	Idle or fallow (acres)	Plow-able (acres)	Wood-land (acres)	All other (acres)						
Ceconee County	4,405	948,473	99,400	1,873	15,034	7,399	43,698	9,398	67,559	14,510	10,091,166	3,204,042	2,418,016	505,198
Center township.....	1,094	58,274	27,631	637	2,931	1,194	4,717	3,682	13,955	3,017	2,718,175	820,970	607,750	108,899
Chattooga township.....	133	13,364	1,544	94	1,505	490	2,119	119	7,210	263	346,240	72,954	58,972	13,980
Keowee township.....	778	36,162	11,835	9	1,791	5,561	9,070	476	9,063	2,347	1,157,935	372,195	274,158	61,190
Pisnaski township.....	115	10,656	1,235	38	1,687	208	2,094	71	4,461	312	168,125	49,670	29,890	11,686
Seneca township.....	737	42,501	17,792	258	3,892	1,067	5,344	3,271	7,635	3,332	2,218,802	735,055	532,990	151,127
Tugalo township.....	639	41,578	13,830	183	2,604	1,226	8,507	475	13,268	1,778	1,406,149	440,828	358,761	49,726
Wagener township.....	762	31,891	14,685	351	1,685	941	5,472	674	5,749	2,354	1,575,006	601,225	523,070	98,868
White Water township.....	160	15,716	1,848	3	270	743	5,475	660	6,198	510	201,735	51,145	31,225	9,872
Orangeburg County	7,329	422,198	232,353	3,671	23,376	6,153	24,299	5,577	109,333	30,546	15,196,508	4,646,355	3,237,731	1,143,488
Bowman township.....	178	9,612	5,639	121	379	26	397	175	3,372	208	295,742	109,720	91,630	8,467
Branchville township.....	302	21,353	7,394	481	1,406	237	2,359	875	5,518	2,198	569,175	215,933	177,588	38,872
City township.....	4	48	7	1	10	8	5	8	2	6	25,500	6,500	4,100	740
Cow Castle township.....	273	20,829	7,516	71	680	36	2,255	100	9,249	813	380,110	126,458	88,210	31,800
Edisto township.....	300	14,165	6,680	162	673	433	472	64	5,054	823	271,265	88,705	56,800	22,445
Elizabeth township.....	471	25,367	17,730	91	792	94	459	95	5,124	1,049	1,266,802	278,425	184,685	75,069
Elkore township.....	589	21,815	15,241	263	1,359	31	5,190	282	4,186	899	1,116,270	358,265	263,770	46,305
Rutaw township.....	360	18,386	8,085	241	793	353	2,436	438	4,193	1,723	469,150	135,771	81,715	30,325
Goodland township.....	620	24,902	14,080	19	229	56	235	275	1,194	992	777,500	237,655	187,065	47,000
Hebron township.....	157	10,278	6,688	155	384	292	562	370	1,012	866	218,350	65,545	44,185	14,480
Holly Hill township.....	594	30,346	12,592	148	749	597	2,478	160	11,388	1,333	1,092,335	310,840	221,855	50,485
Liberty township.....	273	18,713	10,840	26	1,373	170	3,14	307	5,059	615	702,335	182,410	129,425	44,616
Limestone township.....	283	20,311	10,198	84	1,997	304	3,04	32	5,999	1,437	792,828	251,900	167,425	63,683
Middle town.....	487	33,879	16,379	173	799	304	1,458	566	13,003	897	819,500	280,220	180,620	85,375
New Hope township.....	127	13,699	6,905	137	255	925	1,147	490	3,109	1,571	188,150	62,075	28,685	17,114
Orange township.....	561	36,446	20,370	370	1,828	650	2,424	117	9,175	1,502	1,808,705	525,585	419,310	162,722
Providence township.....	426	21,504	12,376	309	540	308	1,581	261	5,586	543	1,067,344	306,465	209,360	139,404
Rocky Grove township.....	147	5,580	4,684	39	436	39	10	10	520	161	277,520	77,890	59,680	18,028
Union township.....	321	18,230	10,831	243	649	190	1,822	39	4,836	640	794,648	241,920	160,345	59,713
Vanover township.....	281	14,250	7,326	163	714	489	935	448	3,868	317	606,349	180,896	89,501	44,504
Willow township.....	495	27,945	17,584	171	2,128	328	1,231	387	5,222	924	1,061,025	319,385	220,170	54,383
Zion township.....	218	16,589	8,512	74	1,533	393	2,880	187	4,474	532	653,846	227,755	180,840	43,356
Pickens County	3,696	212,734	74,754	1,241	14,396	5,697	22,481	12,340	79,929	9,966	9,018,144	2,791,915	2,045,610	489,926
Twp. 1, Basley.....	592	29,779	13,190	148	2,115	1,424	4,018	2,032	5,312	1,540	1,897,040	586,510	414,730	59,077
Twp. 2, Liberty.....	569	28,096	13,682	342	1,214	657	2,600	2,235	5,508	1,796	1,421,245	431,625	324,610	60,223
Twp. 3, Central.....	604	33,341	13,821	154	2,384	689	3,216	1,826	10,085	1,466	1,396,399	508,135	371,115	68,477
Twp. 4, Hurricane.....	686	30,121	11,855	112	2,016	1,266	3,218	1,851	8,485	1,198	1,220,913	410,320	301,125	93,045
Twp. 5, Pickens.....	628	30,799	10,194	181	2,622	387	1,911	2,298	12,295	731	1,451,682	391,870	291,595	86,854
Twp. 6, Dunesville.....	421	29,045	6,756	120	3,208	322	3,394	90	12,694	2,381	830,545	242,205	175,255	68,293
Twp. 7, Pumpkintown.....	161	18,499	2,846	136	1,535	417	1,649	1,155	10,340	415	444,496	132,900	103,805	28,322
Twp. 8, Eastata.....	175	20,050	2,770	43	1,292	18	2,485	753	12,220	597	358,025	83,350	63,145	25,637
Richland County	2,787	191,436	66,181	2,379	20,943	10,899	17,845	2,827	61,580	8,096	7,969,863	2,861,121	1,675,865	440,698
Dist. 1, Columbia.....	157	5,760	2,377	77	357	756	781	275	903	304	1,315,182	496,917	261,475	46,983
Dist. 2, Hyatt Park.....	7	270	121	46	20	20	20	20	10	10	24,100	10,150	8,375	10,320
Dist. 3, Olympia.....	40	1,619	793	53	126	163	301	30	69	68	282,835	98,400	49,580	10,695
Dist. 4, Lykesland.....	108	9,694	4,869	708	690	720	1,083	188	1,285	261	323,204	151,365	101,275	29,363
Dist. 5, Hopkins.....	276	11,391	6,182	232	1,448	617	1,026	101	1,265	461	397,092	107,245	80,290	12,946
Dist. 6, Herrell Hill.....	91	4,586	2,678	20	150	385	28	28	1,239	146	241,700	107,220	70,520	5,215
Dist. 7A, Bellwood.....	131	7,591	3,540	116	892	441	44	44	1,533	636	400,960	104,275	76,845	12,623
Dist. 8, Gadsden.....	196	5,763	3,399	120	680	25	17	17	1,447	172	181,975	53,895	41,920	9,620
Dist. 9, Kingville.....	134	13,713	4,531	234	2,047	1,266	139	11	5,145	237	354,895	67,535	33,800	16,595
Dist. 10, Eastover.....	247	12,139	6,480	340	1,454	261	190	33	2,764	616	466,383	174,086	116,835	21,610
Dist. 11, Garners Ferry.....	61	5,480	1,641	219	794	120	87	174	2,374	71	118,289	48,425	33,000	6,476
Dist. 12A, Shady Grove.....	37	3,504	806	7	100	458	355	136	1,570	72	42,110	17,060	11,200	2,640
Dist. 12B, Leesburg.....	28	3,472	841	90	806	90	142	149	1,405	39	54,370	16,805	9,150	3,310
Dist. 13, Browns Chapel.....	69	3,129	1,430	44	147	112	123	123	1,192	72	143,065	53,500	30,750	6,160
Dist. 14, Union.....	39	2,708	896	49	159	95	16	5	1,543	42	59,085	25,960	19,685	2,430
Dist. 15, Macedonia.....	27	2,961	400	12	348	93	80	23	1,387	128	51,810	9,805	8,455	1,120
Dist. 16, Meadors.....	29	4,910	729	25	273	126	1,073	56	2,399	226	73,495	19,370	12,800	1,245
Dist. 17, Park.....	131	13,592	3,377	129	615	262	1,262	1,262	7,486	444	656,066	207,136	95,720	36,606
Dist. 18, Pontiac.....	53	4,121	978	74	348	68	617	38	1,813	185	94,350	33,325	23,150	5,275
Dist. 20, Killian.....	44	1,822	637	122	182	40	135	28	629	122	27,005	7,355	5,320	1,071
Dist. 21A, Fair Lawn.....	48	3,591	959	21	440	206	673	3	1,067	162	162,062	49,925	35,330	11,900
Dist. 21B, Level.....	41	2,429	822	16	247	57	328	79	823	48	71,045	30,397	22,000	4,660
Dist. 22, Bellview.....	53	4,593	945	29	590	132	1,017	1,017	1,897	82	110,195	49,500	39,095	10,008
Dist. 23, Blythewood.....	207	13,837	4,478	7	1,980	677	1,080	194	5,586	365	336,255	144,995	99,890	27,997
Dist. 24, Holly Grove.....	49	4,292	637	26	698	274	1,329	13	1,165	60	105,825	47,455	33,990	12,117
Dist. 25, Camp Ground.....	125	5,947	2,517	348	1,959	1,590	348	55	2,244	882	351,095	126,300	92,650	29,035
Dist. 26, Wayside.....	39	5,471	1,576	100	918	228	1,274	106	1,607	869	143,225	49,050</		

AGRICULTURE—SOUTH CAROLINA

NUMBER OF FARMS, FARM ACREAGE, AND SPECIFIED FARM VALUES, BY COUNTIES AND MINOR CIVIL DIVISIONS: 1920—Continued

COUNTY AND MINOR CIVIL DIVISION	Number of farms April 1, 1920	ALL LAND IN FARMS, APRIL 1, 1920, CLASSIFIED ACCORDING TO USE IN 1920								SPECIFIED FARM VALUES, APRIL 1, 1920					
		All land in farms (acres)	Crop land				Pasture land			Wood-land not used for pasture (acres)	All other land in farms (acres)	Farm land and buildings (dollars)	All farm buildings (dollars)	Farmers' dwellings (dollars)	Farm implements and machinery (dollars)
			Crops harvested (acres)	Crop failure (acres)	Idle or fallow (acres)	Plow-able (acres)	Wood-land (acres)	All other (acres)							
Saluda County	2,987	214,649	75,420	1,189	22,964	5,629	17,255	8,425	70,628	12,548	7,120,447	2,447,080	1,797,857	462,931	
Township 1, Germanville.....	418	29,268	8,627	89	3,401	527	3,440	1,413	10,763	986	876,165	326,700	245,262	78,430	
Township 2.....	447	23,719	11,726	113	2,070	481	2,063	906	5,113	1,297	837,110	268,515	201,695	78,064	
Township 3.....	360	31,971	10,542	217	3,449	423	3,302	1,680	12,056	1,202	856,780	362,785	229,425	71,911	
Township 4.....	516	34,875	11,685	231	4,062	635	1,534	2,183	12,697	1,218	1,202,065	402,825	284,000	42,860	
Township 5.....	296	31,854	7,443	203	4,966	2,294	2,732	1,446	6,785	5,982	501,475	160,285	167,460	47,232	
Township 6.....	418	33,137	9,944	126	3,811	1,101	2,487	964	14,865	939	765,662	258,470	182,545	54,316	
Township 7.....	532	29,825	15,433	210	2,075	308	2,077	636	8,356	520	2,140,570	665,480	528,110	79,048	
Spartanburg County	8,566	404,957	220,719	4,165	17,280	12,169	41,240	20,137	60,951	22,302	28,578,272	7,654,426	5,631,923	1,542,474	
Beech Springs township.....	1,409	60,556	37,141	229	1,141	1,789	6,600	2,564	8,255	2,826	5,298,975	1,428,405	1,020,610	230,182	
Campobello township.....	1,659	72,629	37,112	489	3,511	1,116	5,474	5,945	15,211	2,771	4,459,676	1,374,140	1,006,721	234,148	
Cherokee township.....	1,148	45,684	29,774	149	1,072	1,165	4,128	1,582	5,290	2,822	2,256,900	947,216	702,200	171,608	
Cross Anchor township.....	374	20,938	11,507	285	1,747	1,645	2,827	1,069	5,949	1,859	878,490	307,700	182,500	45,167	
Glenn Springs township.....	395	23,931	10,327	231	1,364	320	3,355	325	5,885	1,683	1,216,194	351,525	283,440	70,510	
Pacolet township.....	377	22,580	10,216	152	1,940	1,620	2,941	256	4,000	913	971,370	274,667	185,627	53,071	
Reidville township.....	973	43,654	25,711	91	884	625	5,250	1,550	6,057	1,347	2,330,467	1,008,487	606,900	152,333	
Spartanburg township.....	972	33,971	25,701	370	1,736	1,293	2,510	1,561	3,224	1,917	4,338,585	1,032,540	731,745	216,302	
Walnut Grove township.....	427	28,269	12,362	156	696	667	3,649	1,270	4,311	1,685	1,404,075	466,741	320,445	166,661	
Woodruff township.....	522	49,929	20,862	2,004	3,208	2,019	4,406	2,456	8,249	3,626	2,014,620	676,065	606,230	137,767	
Sumter County	5,937	320,115	122,972	5,839	12,375	3,123	7,072	3,264	51,980	13,350	3,434,928	2,642,588	1,808,785	456,027	
Concord township.....	495	19,262	11,371	319	203	188	504	64	5,270	1,284	787,510	265,710	179,840	29,038	
Fulton township.....	235	9,684	5,612	892	1,284	47	410	58	1,582	299	495,375	148,679	107,240	28,697	
Manchester township.....	65	3,215	1,485	55	457	66	17	28	863	224	72,466	29,580	17,640	5,039	
Mayesville township.....	251	10,989	9,725	510	404	48	293	13	7,745	1,264	607,270	161,236	115,826	25,685	
Middleton township.....	162	18,064	6,955	64	1,108	126	82	49	6,048	3,562	454,970	111,638	67,325	24,062	
Privateer township.....	427	26,072	12,577	903	2,476	281	899	573	7,316	1,038	836,420	264,830	230,895	43,460	
Providence township.....	573	30,145	20,938	1,495	1,113	468	506	342	3,516	1,478	1,496,908	367,662	250,630	57,471	
Ratling Creek township.....	277	19,438	11,739	323	1,420	411	1,001	1,127	2,663	782	878,186	311,526	197,980	54,169	
Shiloh township.....	428	21,481	11,257	190	614	110	1,198	414	7,129	598	878,216	264,778	177,985	62,961	
Statesburg township.....	420	22,102	12,916	643	1,611	784	1,140	326	2,893	799	1,037,642	340,965	237,600	36,368	
Sumter township.....	604	30,980	18,890	1,045	1,515	656	1,053	402	5,632	2,041	1,520,561	609,856	456,955	100,268	
Union County	2,538	168,143	63,641	1,506	15,281	7,618	24,007	10,855	42,494	21,796	3,254,787	1,798,165	1,268,642	304,323	
Bogansville township.....	377	27,909	9,595	213	1,888	1,353	3,025	2,114	4,378	2,423	654,267	212,330	150,867	32,233	
Cross Keys township.....	206	19,267	5,168	131	1,465	599	4,010	1,323	5,643	909	507,191	185,980	111,867	21,000	
Fishdam township.....	183	11,441	3,922	138	2,032	448	282	60	3,427	1,134	200,062	74,566	54,750	11,428	
Goshen Hill township.....	127	14,296	3,464	340	2,238	618	1,470	842	4,167	1,369	268,504	89,300	60,900	17,821	
Jonesville township.....	485	22,686	11,482	49	1,197	910	2,804	628	3,541	1,278	990,690	249,965	165,845	27,421	
Pinkney township.....	537	36,144	18,104	196	1,035	615	4,967	1,921	7,299	3,247	1,541,496	387,366	288,726	105,438	
Santee township.....	295	24,980	8,887	128	3,797	1,216	2,781	1,490	5,557	3,124	430,010	174,260	118,190	22,790	
Union township.....	328	31,136	7,049	61	1,659	1,368	2,690	1,761	8,412	8,141	814,755	351,260	250,590	45,322	
Williamsburg County	4,857	276,111	103,519	2,541	13,280	3,410	34,548	4,764	96,913	17,188	7,054,941	2,496,426	1,881,900	384,687	
Twp. 1, Hope.....	606	30,755	11,966	420	2,512	329	3,309	781	10,764	674	1,106,610	412,949	275,905	39,216	
Twp. 2, Laws.....	447	24,224	8,496	352	1,922	80	3,216	182	9,496	516	808,794	183,175	116,325	32,611	
Twp. 3, Penn.....	436	17,379	9,873	116	605	19	1,454	848	3,782	677	484,670	141,980	107,615	29,785	
Twp. 4, Buttons.....	127	10,480	3,058	91	1,112	68	1,470	60	4,542	301	188,490	44,958	32,375	6,548	
Twp. 5, Anderson.....	204	26,224	7,001	54	1,712	405	4,825	565	11,324	326	460,155	122,426	82,120	24,822	
Twp. 6, Sumter.....	236	9,805	4,487	103	623	34	696	80	2,026	856	332,135	158,174	104,460	20,980	
Twp. 6 1/2, Mouzon.....	311	18,961	8,413	173	675	100	2,009	268	8,237	1,016	622,820	202,355	133,965	33,200	
Twp. 7, Kings.....	447	29,725	10,220	360	1,184	314	2,537	248	9,868	1,067	615,710	194,880	137,710	38,267	
Twp. 8, Turkey.....	372	23,234	8,352	91	484	344	2,072	172	8,900	4,729	442,045	138,620	96,760	24,878	
Twp. 9, Mingo.....	414	15,922	6,406	186	373	264	932	280	4,729	2,042	265,647	112,885	74,625	18,377	
Twp. 10, Ridge.....	260	20,534	7,588	342	1,223	195	2,692	337	6,321	2,429	471,260	175,515	120,820	22,722	
Twp. 11, Indian.....	237	16,434	5,011	168	1,038	249	631	499	5,267	2,429	841,074	188,064	74,040	18,089	
Twp. 12, Johnson.....	444	30,817	10,483	143	675	968	5,013	326	11,619	1,879	1,080,220	323,725	232,880	55,580	
Twp. 16, Kingstree.....	28	1,104	594	8	24	1	1	1	433	17	78,215	10,440	6,465	1,876	
Clarendon township.....	69	3,633	1,466	55	264	80	512	53	728	415	159,165	58,400	40,740	8,486	
York County	5,168	332,079	129,505	2,769	28,920	10,111	34,619	22,266	72,227	24,720	12,821,123	2,763,906	2,234,913	704,445	
Bethel township.....	490	31,328	12,464	77	2,063	1,815	3,456	720	8,471	2,292	1,114,427	390,310	270,630	79,769	
Bethesda township.....	934	46,497	23,344	276	2,087	1,690	4,323	2,768	7,432	4,888	2,258,730	790,167	454,980	124,496	
Broad River township.....	387	34,730	9,315	468	3,124	1,988	4,643	2,299	10,330	2,583	868,535	314,120	212,775	24,988	
Bullocks Creek township.....	613	42,300	12,660	554	8,516	2,767	6,830	4,229	6,884	5,770	812,343	254,437	172,745	46,526	
Catawba township.....	589	43,675	16,203	691	7,807	1,113	3,362	4,607	6,645	3,227	1,706,136	490,425	350,118	77,970	
Ebenezer township.....	492	25,820	12,710	179	1,911	1,496	1,287	5,166	3,274	1,064	1,797,538	531,107	355,636	104,544	
Fort Mill township.....	324	26,662	7,296	145	3,042	1,816	2,967	1,636	8,274	1,064	889,465	269,000	192,636	40,290	
Kings Mountain township.....	694	46,445	19,149	129	2,162	1,181	4,989	2,132	15,263	1,680	1,748,206	534,672	421,656	86,249	
York township.....	645	3													

AGRICULTURE—SOUTH DAKOTA

NUMBER OF FARMS, FARM ACREAGE, AND SPECIFIED FARM VALUES, BY COUNTIES AND MINOR CIVIL DIVISIONS: 1930

COUNTY AND MINOR CIVIL DIVISION	Number of farms April 1, 1930	ALL LAND IN FARMS, APRIL 1, 1930, CLASSIFIED ACCORDING TO USE IN 1929								SPECIFIED FARM VALUES, APRIL 1, 1930				
		All land in farms (acres)	Crop land			Pasture land			Wood-land not used for pasture (acres)	All other land in farms (acres)	Farm land and buildings (dollars)	All farm buildings (dollars)	Farmers' dwellings (dollars)	Farm implements and machinery (dollars)
			Crops harvested (acres)	Crop failure (acres)	Idle or fallow (acres)	Flow-able (acres)	Wood-land (acres)	All other (acres)						
THE STATE	98,187	30,478,083	17,856,178	583,313	563,220	5,706,938	894,827	815,115	95,930	1,454,702	1,285,153,538	251,865,217	119,088,284	107,843,678
Armstrong County	10	4,680	723		6	553		2,968		402	38,400	9,800	8,000	9,000
Township 9, range 26 (pt.)	3	1,300	133			279		628		320	14,100	4,500	3,200	1,600
All other minor civil divs. (23)	7	3,320	590		6	274		2,368		82	24,300	5,100	2,800	7,400
Aurora County	1,140	429,418	260,118	10,461	3,493	115,310	716	22,777	1,657	15,006	18,184,855	3,967,985	1,739,445	1,230,871
Aurora township	72	20,778	13,110	130	424	4,622	2	504	45	1,943	1,221,232	281,800	104,900	109,420
Belford township	73	21,216	13,298	2,641	206	2,964	163	1,857	34	1,023	1,157,650	281,800	135,850	81,670
Bristol township	45	11,119	11,749	1,607	615	4,068	98	1,508	608	868	733,815	170,340	80,560	82,855
Center township	63	22,598	13,242	102		8,355	10	315	36	608	1,104,185	205,050	94,600	79,200
Cooper township	30	15,975	7,351	55	20	7,351		245		451	412,785	80,650	30,755	28,465
Crystal Lake township	52	21,055	12,992	523	279	7,180		105		105	698,940	136,600	64,300	43,675
Dudley township	70	23,447	14,802	633	43	6,099	12	473		585	1,375,720	224,550	91,650	102,897
Eureka township	38	16,114	9,995	95		6,131	5	55		403	642,185	114,075	48,125	32,175
Firesteel township	38	24,101	16,504	15		4,962	64	1,606	62	888	1,032,623	207,500	95,500	69,425
Gales township	55	26,820	13,579	1,170	1,390	5,107	25	3,672	160	1,813	957,825	202,000	85,900	55,070
Hopper township	68	22,541	13,670	2,684	180	4,533	45	3,91	80	1,148	1,034,985	300,570	135,690	98,215
Lake township	48	20,796	13,136		10	3,824	40	1,077	20	709	764,420	178,700	64,650	48,600
Palatine township	56	23,737	15,462	565	45	4,693	59	1,862	286	915	1,084,700	256,150	117,650	95,290
Patten township	52	20,785	12,135		20	3,148		30	5	424	891,200	165,200	56,100	34,385
Plankinton township	75	21,479	14,454	390	75	3,662	34	2,190	63	771	1,002,600	255,025	138,250	71,122
Pleasant Lake township	49	17,773	11,095	170		3,866	5	415	10	212	707,855	168,650	75,650	59,995
Pleasant Valley township	41	19,276	12,684	30	40	4,631	6	115		364	648,400	111,450	40,800	34,220
Truro township	71	23,697	15,294	85	85	6,094	20	1,604	42	471	1,232,530	244,650	104,960	89,217
Washington township	54	21,336	11,236	86		4,943	78	4,139	110	724	660,230	105,775	44,150	41,600
White Lake township	71	23,895	15,293		160	7,177	40	464		671	1,019,975	271,150	134,075	78,475
Beadle County	2,078	785,657	538,142	8,104	2,424	126,407	1,290	62,744	1,661	23,945	34,915,942	7,082,566	3,245,505	2,648,102
Allen township	63	22,169	14,010	47	25	4,657		1,445	6	1,980	997,170	261,195	107,925	87,725
Altoona township	64	24,212	18,689	342		3,998	49	427	44	763	1,022,580	186,580	85,100	37,090
Banner township	48	19,090	11,867	330	58	3,668	8	2,941		627	806,730	164,850	80,430	44,200
Barratt township	51	21,383	12,964	955		2,690		4,374		364	798,990	156,100	78,000	35,065
Belle Prairie township	48	19,825	14,802	195	15	4,288		2,326	28	525	867,650	179,700	75,800	71,700
Bonilla township	61	23,050	16,333	117	260	3,263		2,326	28	724	1,076,475	171,800	89,700	78,200
Broadland township	58	20,366	14,235	300		1,437		3,398	18	999	877,540	184,250	76,800	80,975
Burr Oak township	55	21,828	14,953	25		214		6,131	5	605	677,540	109,100	40,650	69,345
Carlyle township	59	21,658	15,124	320		4,310	5	313	5	981	1,371,545	301,700	108,700	102,465
Cavour township	69	22,697	17,103		320	4,640	31	110	61	432	1,383,720	260,700	108,850	62,580
Clifton township	58	22,119	14,851	175	260	3,969	75	2,520	10	858	874,665	350,100	162,750	90,660
Clyde township	76	19,121	13,620	280	21	4,124	169	108	72	727	1,026,800	237,000	145,195	90,763
Custer township	81	19,755	14,015	169	33	3,256	47	1,339	60	832	1,267,280	314,975	139,700	74,160
Dearborn township	66	23,770	17,074	340	180	4,789		355	11	1,051	1,021,100	215,300	102,700	97,490
Fairfield township	65	23,100	17,290	181	100	4,944	67	212	26	621	870,940	181,700	97,600	36,660
Foster township	58	23,201	15,826	376	76	3,149	28	3,293	17	418	926,050	263,700	121,900	69,430
Grant township	57	21,445	14,802	94	40	5,455	108	194	2	488	1,039,895	236,945	114,050	71,524
Harland township	57	22,551	15,442	95		6,432	63	3,725	220	612	770,960	80,600	45,400	48,100
Iowa township	39	19,236	12,241	184	115	2,429		6,560	140	541	922,040	118,600	47,400	44,260
Kellogg township	50	24,427	16,498	231		2,429		5,056	260	618	830,200	79,090	45,200	64,260
Lake Byron township	36	21,012	13,662	640	200	4,687	30	465	70	479	1,470,100	215,800	106,800	69,628
Liberty township	51	24,762	18,971	60		4,409		15		607	1,155,500	177,400	72,200	83,922
Logan township	64	23,906	16,387		120	1,70		4,489	190	298	962,200	145,000	87,350	78,850
Milford township	49	23,674	14,131	25		3,369		1,279		856	806,470	177,100	75,300	90,850
Nance township	69	22,461	15,620	382	45	5,137	80	45	20	862	1,058,895	255,070	107,100	112,619
Pearl Creek township	61	20,125	13,435	313	40	4,413	64	1,429	35	406	771,435	105,100	53,450	63,000
Pleasant View township	60	22,317	16,810	50	122	4,137	10	378	20	790	1,074,362	289,400	108,450	122,275
Richland township	55	24,946	16,938	10	60	2,034		4,856		448	775,880	116,000	34,850	53,760
Sand Creek township	74	22,102	15,520	965	70	4,086	26	914	70	1,041	1,215,800	214,600	92,350	89,000
Valley township	61	19,562	14,317	95	39	3,512	94	927	26	553	885,580	205,850	84,625	67,475
Vernon township	65	21,030	14,698	265	5	5,436	20		9	447	1,002,180	187,225	72,700	73,060
Wessington township	52	20,767	15,506	891	60	3,731	5	1,925	77	872	944,160	169,710	95,900	68,535
Whiteside township	57	22,852	17,280	445	140	3,090	29	1,331	108	564	1,174,285	216,275	98,300	99,000
Wolsey township	87	22,936	16,896	92		5,238	106	19	17	669	1,106,760	284,905	151,550	74,300
Bennett County	831	498,942	298,145	3,314	11,460	87,643	2,397	156,135	885	29,083	7,474,722	807,281	402,575	1,043,884
Cedar Lake township	19	29,019	5,280	27	68	1,98		21,899	87	1,450	258,346	43,800	21,275	18,070
Martin township	60	17,844	10,177			1,543	10	3,980		2,124	307,905	48,550	23,800	82,515
Prac. township 33, range 25	9	8,070	2,121		150	4,790		850		159	127,000	13,800	8,850	4,700
Prac. township 33, range 28	5	6,586	860					5,327		199	29,224	3,700	2,000	1,970
Prac. township 33, range 29	5	15,000	1,760					12,160		1,680	115,200	16,800	7,000	3,925
Prac. township 33, range 40	4	16,729	1,960		70	11,493		13,220		1,550	73,600	6,800	3,000	2,300
Prac. township 36, range 35	23	18,240	7,632		70	11,493		425	10	210	275,180	31,100	15,100	26,760
Prac. township 36, range 36	23	23,645	8,695	270	590	19,778		414,180		422	414,180	50,200	27,400	31,100
Prac. township 36, range 37	27	16,859	7,146	30	347	9,107		277,800		289	277,800	39,400	18,050	45,150
Prac. township 36, range 38	29	29,680	6,916		107	780		11,966	135	776	298,220	34,850	14,575	36,643
Prac. township 36, range 39	12	11,535	1,733											

AGRICULTURE—SOUTH DAKOTA

561

NUMBER OF FARMS, FARM ACREAGE, AND SPECIFIED FARM VALUES, BY COUNTIES AND MINOR CIVIL DIVISIONS: 1930—Continued

COUNTY AND MINOR CIVIL DIVISION	Number of farms April 1, 1930	ALL LAND IN FARMS, APRIL 1, 1930, CLASSIFIED ACCORDING TO USE IN 1929								SPECIFIED FARM VALUES, APRIL 1, 1930				
		Crop land				Pasture land			Wood-land not used for pasture	All other land in farms	Farm land and buildings	All farm buildings	Farmers' dwellings	Farm implements and machinery
		All land in farms (acres)	Crops harvested (acres)	Crop failure (acres)	Idle or fallow (acres)	Pleowable (acres)	Wood-land (acres)	All other (acres)						
Bennett County—Continued														
Township 38, range 36	28	15,840	10,900	320	330	855		2,733		682	224,260	22,185	10,210	49,758
Township 38, range 37	22	11,200	1,880			1,835	305	6,150	59	980	96,600	19,250	12,730	11,325
Township 38, range 38	47	13,760	4,625			2,395	340	4,090	20	2,320	153,000	12,985	9,875	22,700
Township 38, range 39	32	14,627	7,211	100	570	3,006	110	3,333	75	520	229,218	26,428	13,040	38,453
Township 38, range 40	13	7,689	4,673		1,200	896	62	916		537	139,455	11,635	5,310	19,600
Township 39, range 33 (pt.)	18	7,274	2,006		585	220	40	1,196	169	467	66,600	2,705	4,285	8,415
Township 39, range 34	20	10,979	4,410		1,670	825		3,530		244	125,140	10,400	4,200	10,000
Township 39, range 35	21	8,788	3,700		185	533		3,257		1,003	96,600	9,100	4,325	21,525
Township 39, range 36	25	13,010	7,123		100	1,399		3,496		1,672	139,860	5,561	2,710	33,170
Township 39, range 37	21	6,880	2,417	160	200	1,830				2,313	84,500	6,200	4,860	12,775
Township 39, range 38	24	10,306	1,915	20	160	2,720		4,996		455	95,200	10,200	7,600	8,225
Township 39, range 39	14	3,666	1,878			1,189	142	1,408		247	37,881	4,255	2,558	4,049
Township 39, range 40	7	1,240	352		34	613	70	233		67	29,008	1,160	1,010	1,605
All other minor civil divs. (2) ¹	3	2,149	490			1,635				24	13,300	2,200	1,400	2,150
Bon Homme County	1,491	357,677	250,702	1,311	1,324	26,354	1,884	47,197	1,607	13,215	29,780,896	4,987,120	2,809,880	1,719,199
Ablon township	98	22,691	16,281	10		2,820	30	1,828	61	1,633	1,934,250	205,250	168,000	96,855
Avon township	132	24,787	18,369	62	113	1,957	70	1,278	18	920	2,263,410	377,550	292,175	132,163
Bon Homme township	54	18,934	9,051	10	15	942	3,282	5,201	10	473	1,214,300	154,000	81,540	46,710
Cleveland township	117	24,917	18,738	43	43	2,487	3,350	2,392	67	870	2,532,570	364,150	196,100	97,120
Emanuel township	81	22,809	17,167	140	25	2,144	89	2,487	89	662	1,967,537	339,795	189,845	127,245
Franklin township	83	23,079	17,009		117	2,466	59	2,228	10	1,090	1,783,420	269,100	156,100	95,000
Hancock township	128	30,428	18,976	150	100	2,429	16	7,581	108	1,098	2,422,060	473,950	216,725	142,213
Jackson township	97	21,420	15,857	1	51	4,489	187	61	994	694	1,370,926	237,915	185,800	122,113
Jefferson township	101	22,138	16,312	91	8	1,724	185	3,043	80	695	2,017,685	322,500	165,200	130,845
Lincoln township	85	20,865	15,947	12	82	1,535	108	2,320	90	340	1,635,967	267,015	132,135	86,282
Monroe township	69	18,260	12,870	337	82	1,257	44	2,790	32	854	1,466,216	185,515	122,565	88,094
Running Water township	37	13,362	6,228	170	117	4,171	82	3,551	95	888	777,835	120,365	52,680	41,630
Scotland township	93	21,671	15,062	26		2,618	96	2,422	133	717	1,615,520	307,700	153,200	123,319
Springfield township	132	22,694	16,336	229	285	1,633	217	3,071	125	708	2,245,445	460,360	228,360	132,265
Tabor township	102	27,407	20,056	65	143	2,699	109	3,160	531	744	2,244,370	434,440	194,680	134,787
Washington township	82	22,149	16,533	23	141	2,717	231	1,717	34	753	1,686,245	254,545	112,500	120,343
Brookings County	1,991	432,140	361,552	1,461	2,266	45,438	2,199	44,075	1,006	24,152	54,159,425	7,528,655	4,693,370	2,306,716
Afton township	93	21,268	16,485	35	285	2,842	81	263	33	1,236	1,771,205	230,600	121,500	107,270
Alton township	81	19,805	15,201	43	70	1,751	71	1,943	1	722	1,349,250	229,600	117,700	78,823
Argo township	77	21,437	17,075	130	109	1,390	168	1,894	10	643	1,372,860	310,010	120,700	127,900
Bangor township	88	21,393	17,421			2,963		2,240		769	1,941,735	473,100	196,400	131,146
Brookings township	117	22,685	17,360			3,714	90	2,917	36	1,490	1,694,140	369,150	187,100	110,150
Rikton township	60	15,272	12,452	85	24	3,147	82	1,188		1,394	1,761,094	493,550	221,860	138,081
Bureka township	85	21,680	16,016			1,880	16	493	5	548	1,649,620	253,150	131,000	74,100
Lake Hendricks township	73	17,690	10,722	26		1,145	37	3,351		2,658	1,446,340	323,780	150,000	92,660
Lake Sinal township	99	22,242	16,640	399	145	2,774	51	3,281	122	1,220	1,117,933	284,380	124,000	74,475
Lakston township	86	20,053	15,880	84	135	1,405	51	1,619	38	1,352	1,267,910	322,860	162,700	126,173
Medary township	89	21,367	15,631	26	100	1,750	652	2,324		974	1,689,860	305,045	129,750	120,374
Oak Lake township	87	22,627	15,664	117	24	1,382	20	2,761	141	2,458	1,310,410	271,850	126,050	67,730
Oakwood township	83	21,178	14,970	63	179	2,660	204	2,114	50	898	1,446,435	237,015	174,950	120,336
Oslo township	106	23,682	17,409	42	161	2,102	169	2,636	161	1,582	1,738,115	332,825	176,600	148,990
Parnell township	86	20,745	16,796	99	20	2,428	92	476	35	699	1,328,520	262,450	123,850	96,180
Preston township	90	23,108	17,776	70	209	2,564	59	2,936	161	1,329	1,396,895	369,000	166,500	117,690
Richland township	67	20,615	14,064	24	20	1,777	15	4,178	10	507	1,105,060	227,225	99,750	78,325
Sherman township	79	21,201	14,878	85	432	2,221	70	3,600	5	916	1,257,880	261,750	112,200	77,468
Sterling township	89	24,285	18,647	5	20	3,340	91	904	132	1,066	1,926,235	419,440	178,270	179,970
Trenton township	70	21,135	16,707	64	5	2,802	74	639	10	814	1,623,820	223,000	109,560	88,976
Volga township	113	21,266	16,211	20	100	2,135	113	1,563	99	1,665	2,006,010	478,630	222,250	132,853
Winsor township	81	21,531	16,444		76	4,09	50	2,198	108	1,146	1,393,520	340,300	195,800	131,840
Brown County	2,315	1,031,496	709,182	40,294	40,314	134,388	4,487	60,682	3,067	30,195	40,856,104	4,543,790	2,914,965	1,644,294
Aberdeen township	93	28,042	20,030	229	973	5,782	28	399	23	576	2,090,155	469,240	297,620	183,862
Allison township	26	27,641	9,366	437	835	6,285	49	13,611	370	238	728,000	117,000	38,490	38,010
Bates township	57	23,684	18,650	2,512	884	1,801	12	1,312	13	500	783,210	133,000	74,650	69,605
Bath township	80	26,007	16,211	350	1,316	5,080	53	296	36	246	1,511,350	316,890	138,500	107,596
Brainard township	05	32,352	22,026	768	1,805	6,294	77	963		434	946,010	193,850	86,623	116,330
Cambria township	61	20,683	15,327	1,446	551	1,756	757	75	10	664	953,125	168,850	87,860	86,144
Carlisle township	38	20,180	12,848	740	1,328	510		4,078	70	807	467,235	68,350	34,450	43,700
Claremont township	32	34,710	28,143	447	1,445	2,710	77	141	50	1,697	1,378,090	325,460	149,990	121,300
Columbia township	64	27,766	20,578	958	478	3,305	731	233	13	1,420	1,694,890	249,700	101,450	92,675
Detroit township	95	43,432	29,458	400	3,240	5,717	188	1,232	62	2,105	1,741,633	321,250	160,450	149,730
Franklyn township	28	16,355	9,200	612	669	2,290		3,323	235	778	952,373	169,000	79,500	37,219
Frederick township	45	20,875	13,989	830	380	1,556		3,300	17	784	786,550	181,180	71,200	63,666
Garden Prairie township	51	22,090	17,698	1,425	296	2,116	2	949	10	549	623,300	137,800	60,400	62,525
Garland township	34	16,149	12,008	28	645	2,365	29	618	89	1,422	2,226,338	441,725	231,700	210,960
Gem township	109	41,224	30,111	2,902	1,818	4,744	261	382	11	921	751,800	183,550	77,900	71,035
Greenfield township	40	21,400	13,884	80	1,365	3,110								

AGRICULTURE—SOUTH DAKOTA

NUMBER OF FARMS, FARM ACREAGE, AND SPECIFIED FARM VALUES, BY COUNTIES AND MINOR CIVIL DIVISIONS: 1930—Continued

COUNTY AND MINOR CIVIL DIVISION	Number of farms April 1, 1930	ALL LAND IN FARMS, APRIL 1, 1930, CLASSIFIED ACCORDING TO USE IN 1929								SPECIFIED FARM VALUES, APRIL 1, 1930					
		All land in farms (acres)	Crop land				Pasture land			Wood-land not used for pasture (acres)	All other land in farms (acres)	Farm land and buildings (dollars)	All farm buildings (dollars)	Farmers' dwellings (dollars)	Farm implements and machinery (dollars)
			Crops harvested (acres)	Crop failures (acres)	Idle or fallow (acres)	Plow-able (acres)	Wood-land (acres)	All other (acres)							
									Crops harvested (acres)						
Brown County—Continued.															
Falmira township	38	26,168	12,245	471	1,259	1,682	3,838	278	400	588,765	146,725	49,450	49,595		
Fortage township	89	36,737	22,936	392	298	3,913	1,490	8	1,790	1,114,613	217,595	109,970	105,315		
Pumey township	57	23,412	18,133	1,293	156	3,671	278	87	202	1,113,873	218,800	102,000	108,740		
Havina township	36	18,911	11,895	960	790	1,887	2,729	2	648	508,495	72,800	33,500	38,300		
Richland township	43	22,287	14,958	294	225	5,906	27	13	480	724,610	142,100	61,255	83,450		
Riverside township	44	20,825	17,119	847	102	2,339	65	13	349	1,137,520	219,500	106,200	94,975		
Rondell township	99	41,685	24,416	608	249	2,859	1,010	1,015	1,171	2,049,375	449,350	186,125	198,505		
Savo township	52	22,595	13,678	251	473	3,786	1,672	2	1,205	622,243	167,450	90,900	69,620		
Shelby township	50	28,485	19,539	853	1,670	3,145	65	19	818	1,118,640	220,300	102,650	106,600		
Warner township	126	47,894	37,412	806	1,701	6,741	59	20	853	2,511,415	521,800	248,700	211,716		
West Hansen township	37	21,185	13,269	3,797	1,947	1,477	10	10	398	830,490	216,500	114,350	121,400		
Westport township	45	17,513	12,245	347	902	2,333	1,092	59	435	744,100	132,000	62,040	66,046		
Brule County	1,044	457,861	268,367	7,094	6,645	163,642	3,495	83,955	378	12,485	15,953,424	3,551,135	1,685,150	1,178,068	
America township	61	25,747	12,619	10	396	4,719	27	5,663	205	607	954,140	182,700	92,200	61,550	
Brule township	59	31,324	16,922	165	39	5,371	664	7,433	15	494	1,063,275	282,150	149,350	90,480	
Chamberlain township	31	13,992	6,617	61	3	4,109	115	3,420	267	267	495,435	117,200	52,140	28,325	
Cleveland township	44	22,422	13,941	505	275	1,833	5	5,246	622	686,000	129,500	62,580	52,905		
Eagle township	57	23,961	13,844	213	808	3,558	43	5,411	72	822	798,600	203,800	86,700	68,600	
Grandview township	19	12,479	4,731	205	90	1,387	325	8,536	145	374,419	97,530	50,700	40,900		
Highland township	37	21,913	11,167	595	305	9,067	305	3,400	3	486	635,250	118,200	59,350	41,690	
Kimball township	61	20,580	10,846	1,788	333	5,031	2	1,066	2	912	704,310	149,025	74,625	47,680	
Lyon township	41	24,140	12,198	90	366	1,074	324	9,482	1,062	545	645,880	98,550	60,200	43,960	
Oia township	55	25,635	14,068	90	366	6,970	80	3,816	545	1,169,535	287,100	118,900	69,385		
Plainfield township	42	17,378	11,323	780	561	1,810	10	2,533	372	539,110	116,250	49,900	41,760		
Pleasant Grove township	43	21,938	12,789	58	36	6,165	58	2,482	480	739,800	161,300	74,150	43,000		
Plummer township	30	16,941	10,626	15	506	1,074	1	7,125	595	444,100	100,200	47,800	44,760		
Pukwana township	42	21,220	12,061	848	7,961	4,939	305	305	464	833,915	179,900	85,600	54,180		
Red Lake township	37	17,392	11,664	87	553	4,939	305	305	464	675,620	150,450	61,825	58,935		
Richland township	47	22,775	13,225	36	338	8,063	355	545	545	729,150	179,100	94,700	53,800		
Smith township	29	18,494	9,248	641	180	7,380	45	1,520	325	461,670	101,600	51,150	27,875		
Torrey Lake township	59	22,590	14,367	674	674	5,540	45	1,170	41	666	727,690	199,600	72,500	69,240	
Union township	48	18,209	11,119	120	693	3,300	2,470	307	307	651,690	116,800	56,850	35,580		
Walro township	46	18,695	11,941	593	303	2,984	3,693	5	432	552,620	114,980	53,600	42,776		
West Point township	62	28,892	13,855	470	910	3,184	197	9,482	87	647	944,970	185,600	79,600	58,300	
Wilbur township	42	19,195	10,395	68	640	4,390	2,975	140	395	579,260	162,500	90,700	49,500		
Willow Lake township	53	20,930	12,546	1,115	570	3,146	3	2,847	8	725	626,420	162,800	75,250	57,725	
Buffalo County	311	240,634	82,376	3,859	1,919	26,612	2,554	101,808	145	11,873	3,521,050	817,990	405,865	373,556	
Eden township	42	22,585	11,867	222	3	4,418	5	8,518	5	1,585	467,655	152,900	73,350	70,075	
Elvica township	46	29,793	13,492	765	165	3,771	300	10,378	2,377	599,715	165,850	82,050	65,325		
Pawling township	32	17,150	7,629	85	165	3,042	300	4,375	454	323,745	79,850	34,185	25,635		
Township 106, range 68	26	21,540	8,689	624	532	2,755	532	8,060	1,090	350,100	80,800	50,850	32,675		
Township 106, range 70	49	31,626	15,449	437	122	1,869	465	8,633	25	1,206	301,555	52,615	33,015	28,955	
Township 106, range 71 (pt.)	21	8,694	1,411	26	29	1,412	639	1,409	100	487	49,400	11,975	8,415	8,765	
Township 107, range 71 (pt.)	19	21,911	6,464	190	100	1,310	110	11,505	2,423	294,800	83,075	40,180	38,034		
Township 107, range 72 (pt.)	15	3,970	1,262	277	545	913	100	701	152	57,300	11,350	7,250	12,650		
Township 107, range 73 (pt.)	15	13,866	5,611	464	325	4,563	940	2,456	147	265,145	20,400	9,550	18,814		
Township 108, range 69	29	19,679	7,591	135	320	500	500	8,780	15	1,488	347,660	76,750	32,200	40,448	
Township 108, range 70	11	13,624	6,615	310	70	11,295	20,054	3,880	380	249,740	67,600	27,800	25,500		
Township 108, range 71	5	19,605	4,566	42	2,832	2,832	12,165	42	42	147,420	5,800	2,650	5,310		
Township 108, range 72	9	5,778	1,633	42	178	1,784	2,281	36	36	46,155	7,925	3,200	5,120		
Township 108, range 73 (pt.)	3	688	130	206	178	178	118	6	6	11,660	1,800	1,300	8,850		
Butte County	982	804,190	163,955	3,021	3,492	111,439	8,331	614,839	2,413	16,616	6,637,368	1,933,305	849,810	1,144,670	
Castle Rock township	24	36,097	3,144	45	200	1,247	25	30,050	2	1,284	229,555	21,955	10,205	19,265	
Cottonwood township	8	5,300	718	360	360	585	3,414	6,375	6,375	33,176	6,375	2,850	6,285		
Orman township	66	17,470	6,911	283	156	787	9,034	529	529	599,780	124,850	59,550	100,325		
Vale township	53	26,385	8,652	1	32	612	63	10,263	762	1,032,775	231,800	116,600	119,620		
Township 7, range 1 (pt.)	10	7,762	1,107	320	940	5,309	26	202,900	26	202,900	39,300	18,400	14,750		
Township 7, range 2 (pt.)	4	3,380	966	365	515	1,686	48	106,200	48	106,200	28,000	10,000	13,700		
Township 8, range 1	19	26,064	3,189	138	188	2,400	456	17,514	122	310,826	73,500	30,700	45,650		
Township 8, range 2	48	36,325	4,968	66	188	7,969	242	25,409	321	844,285	230,850	134,650	91,250		
Township 8, range 3	48	28,174	5,121	17	124	1,065	15	21,847	100	792,395	152,800	66,225	68,885		
Township 8, range 4	39	23,283	4,566	34	56	2,817	548	12,716	2,566	330,100	67,500	32,150	70,325		
Township 8, range 5 (pt.)	61	28,624	6,164	1,178	133	2,718	3,787	11,429	2,598	568,250	113,175	53,400	82,635		
Township 8, range 6 (pt.)	44	16,323	4,446	550	10	4,703	3	511	511	281,400	65,000	35,050	33,585		
Township 8, range 7 (pt.)	14	4,943	986	20	55	3,468	104	66,700	104	66,700	21,600	12,400	9,180		
Township 8, range 8	6	4,596	643	390	390	3,767	48	32,735	48	32,735	9,450	4,700	1,675		
Township 8, range 9	3	1,650	16	50	50	1,614	267	7,817	121	6,500	550	150	75		
Township 9, range 1	19	9,960	1,064	60	621	267	7,817	20	121	115,300	20,000	12,150	13,950		
Township 9, range 2	19	15,732	1,482	35	21	2,635	25	11,410	124	135,800	45,100	24,990	23,390		
Township 9, range 3	19	9,875	1,783	9	41	1,297	6,610	135	135	207,200	34,160	17,000	27,630		
Township 9, range 4	56	24,486	6,365	131	57	5,696	263	10,863	15	1,780	101,420	127,500	66,210	75,900	
Township 9, range 5	55	33,139	7,525	189	132	327	24,375	591	591	506,130	137,875	74,220	61,585		
Township 9, range 6	11	8,261	1,994	250	275	2,666	28	75,000							

AGRICULTURE—SOUTH DAKOTA

563

NUMBER OF FARMS, FARM ACREAGE, AND SPECIFIED FARM VALUES, BY COUNTIES AND MINOR CIVIL DIVISIONS: 1930—Continued

COUNTY AND MINOR CIVIL DIVISION	Number of farms April 1, 1930	ALL LAND IN FARMS, APRIL 1, 1930, CLASSIFIED ACCORDING TO USE IN 1929							SPECIFIED FARM VALUES, APRIL 1, 1930						
		All land in farms (acres)	Crop land			Pasture land			Wood-land not used for pasture (acres)	All other land in farms (acres)	Farm land and buildings (dollars)	All farm buildings (dollars)	Farmers' dwellings (dollars)	Farm implements and machinery (dollars)	
			Crops harvested (acres)	Crop failure (acres)	Idle or fallow (acres)	Plow-able (acres)	Wood-land (acres)	All other (acres)							
															(acres)
Butte County—Continued.															
Township 11, range 7	6	6,600	1,434	6				5,200		50	31,600	5,550	2,650	3,725	
Township 11, range 8	3	2,865	472					2,393		30	18,000	2,900	1,850	2,900	
Township 11, range 9	4	7,360	518					6,842		37	42,800	4,650	4,200	4,200	
Frac. township 12, range 1	5	9,320	940			2,600		5,635		445	47,020	6,400	1,800	17,400	
Township 12, range 2	3	6,740	380			1,500		3,660		10	37,600	7,500	3,200	4,700	
Township 12, range 4	5	8,640	330	93	75		640	7,497		5	31,990	2,900	1,050	4,300	
Township 12, range 7	9	7,838	425			40		7,373			77,516	11,200	8,275	1,790	
Township 12, range 8	5	15,760	864		6	100		14,790			93,900	4,200	2,075	8,950	
Township 12, range 9	14	16,928	1,715	10		334		14,287			65,504	16,650	8,180	9,900	
Frac. township 13, range 1	3	48,040	1,643			7,260		38,717			139,190	20,000	6,800	4,800	
Township 13, range 3	3	6,400	58					5,942			10,500	1,100	200	1,100	
Township 13, range 4	3	6,036	410					5,226			26,544	1,350	730	680	
Township 13, range 5	7	12,771	1,033	30		6,280	220	12,266		3	76,360	3,350	1,785	5,400	
Township 13, range 6	8	12,020	980	304	15	250	30	11,021			60,180	4,700	1,850	6,875	
Township 13, range 7	10	21,020	949					20,071			232,340	16,500	6,700	9,600	
Township 13, range 8	8	16,803	599			100	35	16,660			203,660	9,500	2,630	3,100	
Township 13, range 9	17	19,485	1,432	60		5,330	100	12,503			81,265	4,125	2,200	2,700	
Frac. township 14, range 1	3	10,450	226					10,224			32,780	4,500	2,000	1,070	
Township 14, range 2	5	11,772	476	55				11,291			39,780	7,075	2,150	3,150	
Township 14, range 3	4	9,260	190					8,109			30,833	3,775	400	2,000	
Township 14, range 4	6	7,220	197	5	10			7,008			18,600	2,100	950	900	
Township 14, range 5	10	12,510	1,325	262	20	5,488		4,437	5	12	79,978	6,075	2,575	7,000	
Township 14, range 6	11	12,341	1,325	30	265	6,837		4,782			68,395	9,000	2,815	8,100	
Township 14, range 7	11	25,000	1,068	20		690		23,222			84,690	13,450	5,400	6,110	
Township 14, range 8	4	4,100	273					3,827			24,680	1,600	800	1,450	
All other minor civil divs. (9)	11	20,110	710			3,250		10,100		1	68,780	8,625	4,150	4,125	
Campbell County	807	469,468	247,304	2,879	6,418	37,456	3,331	155,151	1,440	15,587	11,800,293	1,904,703	1,021,692	1,234,236	
Artas township	11	3,640	2,084	30	50			1,379			110	92,175	19,250	16,700	15,100
Township 126, range 74	35	18,761	11,500		211	1,175		5,373			496	524,455	71,780	26,600	53,730
Township 126, range 75	35	21,716	12,902		88	1,130	362	5,645			1,289	614,729	68,550	54,100	65,400
Township 126, range 76	35	19,774	11,609	40	152	2,170		5,325	10		396	377,545	53,850	23,150	39,575
Township 126, range 77	62	26,415	17,811	416	978	2,798	32	2,942	165	1,323	962,790	199,250	90,200	121,444	
Frac. township 125, range 78	55	41,589	13,300	180	695	2,938	235	23,025	234	952	999,550	167,850	90,650	106,142	
Frac. township 125, range 79	18	10,435	4,182	127	359	1,906	217	2,827	685	530	194,780	34,675	20,450	30,375	
Township 126, range 74	50	23,929	13,481	190	728	4,400		8,613			877	523,129	78,590	49,000	63,625
Township 126, range 75	38	19,337	8,686	83	324	459	100	8,521			184	375,175	56,900	22,270	35,900
Township 126, range 76	33	20,468	12,216	38	711	3,195	17	3,967	10		499	481,225	68,900	37,050	46,130
Township 126, range 77	40	26,266	12,806	57	78	3,028	10	9,623	10		690	510,740	74,065	33,872	42,720
Frac. township 126, range 78	13	5,264	2,004	45	45	3,783	60	1,220	113		128	30,600	10,000	15,300	15,300
Township 127, range 74	40	21,845	12,079	141	678			8,863		1,484	534,873	82,950	47,300	60,600	
Township 127, range 75	35	23,453	11,936	40		2,179		9,320	48		1,448	645,875	93,400	47,800	60,862
Township 127, range 76	43	22,551	12,891	190	380	2,913	55	5,098	283		740	672,490	126,000	78,300	65,285
Township 127, range 77	41	24,261	14,537	410	45	2,652		6,130			587	669,135	106,150	63,000	63,255
Township 127, range 78	25	17,983	7,748	40	5	1,598		7,946			646	474,875	86,010	36,450	46,085
Frac. township 127, range 79	3	684	127			249		308			308	9,040	2,600	1,260	626
Township 128, range 74 (pt.)	31	19,177	11,573	30	18	960		6,452			244	464,855	71,080	38,150	46,460
Township 128, range 75	35	21,363	12,208	145		65		8,511			464	511,490	89,900	41,950	74,000
Township 128, range 76	30	19,062	10,833	215		720		5,658			1,636	506,190	81,400	42,650	47,000
Township 128, range 77	36	22,045	13,289	195		2,161		6,635			365	665,060	120,800	63,000	57,600
Township 128, range 78	42	22,362	10,387	249	755	2,132	123	7,848			796	588,690	84,775	45,455	44,900
Frac. township 128, range 79	20	16,064	8,455	18	120	2,548		1,738			464	271,060	67,750	41,485	28,000
Frac. township 128, range 80	3	341	10					331				1,975	400	230	260
Charles Mix County	2,241	664,498	435,163	7,908	6,811	50,048	3,383	105,179	3,367	33,890	41,189,142	7,080,546	3,254,204	2,783,447	
Bryan township	84	22,211	15,148	1,888	640	2,833	10	1,262			710	1,848,800	286,800	169,950	90,900
Carroll township	42	16,375	10,007	25	215	828	68	5,150	3		370	788,600	151,680	79,150	54,180
Castalia township	53	20,729	12,938		47	1,401	56	5,891			263	873,430	134,580	67,600	56,451
Choteau Creek township	136	38,184	25,958	2,828	1,516	5,255	418	3,775	356		1,127	3,118,225	422,320	182,400	209,624
Darlington township	50	23,546	17,720		100	4,540		722			459	1,489,810	263,225	148,400	150,400
Forbes township	52	17,311	10,934	35		1,268		4,338	235		803	554,000	188,600	88,100	85,200
Goose Lake township	145	39,577	27,879	246		7,286	5	1,440	103	2,618	2,909,425	546,700	227,900	156,465	
Hamilton township	31	18,428	8,710	156	18	3,290	435	10,412	30		547	618,956	12,700	43,700	35,635
Highland township	81	22,187	16,560			4,623		1,969			624	1,566,000	221,600	64,000	112,275
Howard township	104	27,350	22,615		371	1,074		2,673	4		613	1,893,540	267,300	137,243	122,795
Jackson township	145	43,935	25,079	125	10	14,717	617	2,264	212		911	2,260,265	512,900	232,100	137,725
Kennedy township	68	10,691	10,110	311		2,139	103	3,803	15		710	1,561,900	272,780	134,960	163,790
Lake George township	44	16,863	11,458			2,963		1,888	12		222	805,440	134,000	64,330	41,400
La Roche township	69	34,919	16,779	28		3,289	360	13,098	673		672	1,140,775	240,300	100,200	86,955
Lawrence township	91	24,073	19,720	138	62	2,425	2	1,049	8		666	2,230,044	352,082	161,235	166,445
Lone Tree township	75	20,488	14,899	13	355	1,636		2,838	10		787	1,595,970	360,700	120,600	78,530
Moore township	164	41,204	20,124	91	628	7,626	7	1,484	123	2,212	3,123,300	412,170	164,800	177,890	
Plain Center township	81	20,420	15,082	644	288	3,616	40	1,110	7		623	1,433,950	264,150	109,140	82,730
Platte township	74	20,360	12,204	130	402	2,076	19	5,227	1		510	1,175,567			

AGRICULTURE—SOUTH DAKOTA

NUMBER OF FARMS, FARM ACREAGE, AND SPECIFIED FARM VALUES, BY COUNTIES AND MINOR CIVIL DIVISIONS: 1930—Continued

COUNTY AND MINOR CIVIL DIVISION	Number of farms April 1, 1930	ALL LAND IN FARMS, APRIL 1, 1930, CLASSIFIED ACCORDING TO USE IN 1929							SPECIFIED FARM VALUES, APRIL 1, 1930					
		All land in farms (acres)	Crop land			Pasture land			Wood-land not used for pasture (acres)	All other land in farms (acres)	Farm land and buildings (dollars)	All farm buildings (dollars)	Farmers' dwellings (dollars)	Farm implements and machinery (dollars)
			Crops harvested (acres)	Crop failure (acres)	Idle or fallow (acres)	Plow-able (acres)	Wood-land (acres)	All other (acres)						
Clark County—Continued.														
Eden township.....	61	21,535	17,462	819	132	3,298	74	514	67	1,178	1,865,880	260,650	109,200	114,182
Elrod township.....	69	21,887	16,794	596	76	1,783	5	1,840	8	870	1,180,245	195,250	95,980	109,891
Fordham township.....	35	19,228	12,817	1,127	880	2,930		1,235		239	1,090,230	156,850	78,500	70,730
Forston township.....	78	23,949	18,782	437	239	1,780	30	1,015	40	1,606	1,844,630	212,490	96,790	91,878
Garfield township.....	61	23,689	14,942	1,864	727	1,362	23	4,619	15	437	1,845,810	359,000	208,400	188,328
Hague township.....	72	24,491	17,934	802	18	1,980	24	3,466	31	736	1,226,800	314,030	141,950	101,856
Lake township.....	77	23,472	18,385	160		285	60	3,459	634	599	1,748,800	353,400	169,850	100,075
Lincoln township.....	53	19,295	13,159	545	123	3,015	17	1,653	58	643	1,148,865	223,250	104,400	83,436
Logan township.....	54	25,126	12,090	3,623	2,697	5,339				519	1,486,550	270,740	116,910	87,370
Maydell township.....	64	18,879	13,596	877	515	2,324	35	362	77	798	1,886,180	171,700	68,200	67,060
Merton township.....	61	20,371	14,761	245	480	1,776	96	2,979	48	614	1,066,495	226,800	108,900	83,325
Mount Pleasant township.....	51	19,276	14,118	1,053	242	1,732	27	1,135	45	932	1,066,495	211,700	92,450	79,065
Pleasant township.....	129	23,198	17,231	628	98	2,376	123	1,317	148	822	1,581,810	433,600	220,700	158,075
Raymond township.....	56	24,929	12,865	3,418	671	3,729	28	1,396	69	783	1,122,463	240,850	123,800	84,859
Richland township.....	58	23,692	16,826	1,352	64	3,870	8	2,742	50	791	1,107,265	230,762	111,900	76,905
Rosedale township.....	62	22,996	17,293	203		2,106	169	2,830	5	1,545	1,611,960	265,750	116,050	104,100
Spring Valley township.....	44	17,065	10,592	535	219	1,235	5	2,830	5	1,339	906,020	143,000	66,800	76,300
Thorp township.....	59	29,536	14,159	475	237	1,198	70	2,498	9	2,267	841,460	217,675	90,225	73,950
Warren township.....	42	18,238	11,671	693	15	490		4,442		2,267	971,500	138,700	64,900	65,627
Washington township.....	75	23,848	18,184	259		2,089	80	1,623	120	1,136	1,538,840	316,025	166,900	130,505
Woodland township.....	59	23,150	16,917	1,753	1,480	1,693	32	3,789	31	475	1,134,250	261,000	133,850	71,010
Clay County.....	1,312	947,859	196,966	863	2,374	22,161	4,107	11,353	750	9,340	27,989,830	5,481,534	3,687,490	1,745,707
Bethel township.....	116	22,169	16,955	33	181	4,055	61	379	85	390	2,529,725	487,580	217,410	118,775
Fairview township.....	99	17,967	15,052	185	297	811	507	388	84	733	2,247,425	344,545	182,575	132,610
Garfield township.....	130	22,966	18,848	31	450	1,181	135	935	145	1,241	2,389,280	564,770	185,050	168,780
Glenwood township.....	115	22,969	18,417		221	2,027	32	1,359	71	772	2,441,395	496,675	274,250	174,895
Mocking township.....	89	19,062	15,075	113	368	2,637	183	1,41	20	528	1,926,885	416,900	216,100	149,715
Norway township.....	102	16,022	12,532	100	175	787	1,189	22	67	480	1,608,625	366,575	163,550	131,850
Pleasant Valley township.....	123	21,869	16,936		293	4,235	207	303	44	692	2,895,690	576,100	268,450	135,889
Prarie Center township.....	127	22,723	18,311	1	26	1,646	67	1,118	81	1,489	2,026,335	599,644	323,800	207,818
Riverside township.....	100	23,722	18,546	35	340	1,606	83	2,389	38	705	2,616,690	487,450	223,400	171,000
Spirit Mount township.....	106	21,519	17,196	71	9	1,161	666	1,481		930	2,391,200	415,500	194,000	168,466
Star township.....	119	22,248	18,844	144	5	615	143	1,506	46	945	2,573,330	448,260	181,900	114,376
Vermillion township.....	82	14,602	10,623	155	165	1,427	865	1,332	69	637	1,530,260	278,575	136,245	91,865
Codington County.....	1,245	495,916	291,806	18,493	11,618	40,469	616	50,071	488	18,061	19,597,590	4,374,640	2,001,090	1,611,779
Dexter township.....	113	37,165	28,599	599	890	2,397	47	2,610	79	2,133	1,565,180	322,150	156,560	105,095
Eden township.....	76	22,422	16,499	749	733	1,755	39	1,162	54	1,443	1,073,380	236,350	114,100	82,375
Elmira township.....	87	21,625	13,295	1,277	594	1,793	61	2,155	42	461	1,624,350	415,365	190,850	148,810
Feller township.....	91	31,467	22,798	1,029	1,627	1,185	34	5,011	34	1,179	1,189,630	269,800	132,350	117,735
Germantown township.....	80	31,591	25,773	1,158	1,068	4,556	41	1,17	18	1,090	1,516,940	277,800	133,900	102,002
Graceland township.....	67	22,373	14,679	1,279	767	2,273	49	2,448	38	1,767	1,229,012	358,300	142,100	92,105
Henry township.....	79	22,725	16,694	261	292	3,697	9	947	43	1,041	1,318,730	308,850	160,850	90,060
Kranzka township.....	69	19,427	15,166	733	359	1,162	29	1,085	30	935	1,166,220	301,650	131,450	119,420
Kranzburg township.....	114	35,436	26,733	1,943	359	1,162	29	4,016		1,112	2,470,985	422,025	207,200	178,640
Lake township.....	51	13,235	8,663	1,315	197	1,486	29	1,198	19	438	690,205	175,600	74,950	49,700
Leola township.....	54	15,696	9,229	431	1,189	3,306	40	791	3	697	473,480	114,500	57,790	32,385
Polban township.....	64	18,461	13,395	593	234	1,731	59	1,749	47	720	854,195	228,550	99,730	97,095
Polban township.....	60	17,898	11,845	317	808	1,782	43	2,287	37	1,359	891,980	121,450	62,800	46,665
Prarie township.....	73	21,629	23,293	1,234	1,104	4,612		2,237	5	1,045	1,359,710	254,800	105,580	109,015
Richland township.....	54	18,945	13,474	245	245	565		3,002	10	1,019	749,660	194,800	77,600	69,500
Sheridan township.....	69	20,530	15,323	537	162	2,790	5	1,049	18	428	1,474,215	239,900	107,450	65,292
Waverly township.....	67	25,749	16,949	788	1,207	4,730	74	567		1,264	492,168	132,750	60,580	108,095
Cornson County.....	1,543	1,032,311	561,509	37,338	21,507	86,183	5,042	432,984	3,775	72,034	11,998,035	1,870,499	932,114	2,615,985
Cedar township.....	13	8,860	2,292	73		906		3,167		2,382	60,075	12,725	6,775	14,080
Custer township.....	37	22,025	16,290	414	2,285	8,465	110	3,284	87	690	621,890	116,400	78,050	89,765
Delaney township.....	26	18,575	4,776	85	473	3,912		9,369		1,966	144,932	23,793	13,680	24,675
Fairview township.....	29	21,277	8,486	1,893	835	796		8,813		575	202,300	51,625	26,560	44,195
Farmer township.....	37	23,452	11,371	1,140	119	1,729	10	8,175	77	832	487,630	81,050	35,785	75,440
Freedom township.....	44	22,360	8,698	879	363	5,167		5,147		2,145	347,726	86,945	39,075	51,800
Grand Valley township.....	28	22,697	5,109	110	323	1,128		15,705		221	166,513	28,450	14,285	22,245
Grant township.....	17	13,699	4,517	691	8	3,573	20	3,140		795	141,800	26,100	12,160	25,830
Lake township.....	26	12,069	6,088	687		2,547		1,761		426	171,699	36,250	18,800	37,293
Liberty township.....	28	22,605	8,095	399	343	1,053		9,828		2,287	146,460	26,800	14,200	40,860
Lincoln township.....	78	60,970	34,944	3,170	452	3,279		16,993	360	2,182	1,047,835	157,855	78,635	137,442
Little Oak township.....	43	26,323	13,128	342	855	4,089		5,324		2,104	607,800	87,200	52,725	64,750
Lodge Creek township.....	17	11,490	2,725	239	80	1,149		8,180		146	80,000	22,760	17,700	178,280
McLaughlin township.....	37	47,354	28,729	8,913	1,328	1,955		9,949		1,874	837,674	106,425	11,475	32,650
Mahto township.....	37	18,390	6,962	270		243	285	4,477	9	1,796	300,400	20,775	15,225	28,810
Navan township.....	26	14,162	6,481	604	1,325	1,245		8,313		294	192,540	34,600	39,855	87,000
Pioneer township.....	65	34,406	14,193	1,795	638	4,717		9,455	315	3,399	857,900	158,600	8,800	22,625</

AGRICULTURE—SOUTH DAKOTA

565

NUMBER OF FARMS, FARM ACREAGE, AND SPECIFIED FARM VALUES, BY COUNTIES AND MINOR CIVIL DIVISIONS: 1930—Continued

COUNTY AND MINOR CIVIL DIVISION	Number of farms April 1, 1930	ALL LAND IN FARMS, APRIL 1, 1930, CLASSIFIED ACCORDING TO USE IN 1929							SPECIFIED FARM VALUES, APRIL 1, 1930					
		All land in farms (acres)	Crop land			Pasture land			Wood-land not used for pasture (acres)	All other land in farms (acres)	Farm land and buildings (dollars)	All farm buildings (dollars)	Farmers' dwellings (dollars)	Farm implements and machinery (dollars)
			Crops harvested (acres)	Crop failure (acres)	Idle or fallow (acres)	Plow-able (acres)	Wood-land (acres)	All other (acres)						
Corson County—Continued.														
Watauga township.....	14	8,900	4,263	125	50	231	8,330	8,415	71	144,800	26,900	18,300	29,775	
Wood township.....	35	19,023	10,981	702	364	1,210	8,390	11,961	238	226,640	39,650	28,625	59,864	
Township 18, range 19.....	10	18,206	2,583	65	-----	1,480	8,843	1,260	641	71,000	15,710	9,700	11,800	
Township 18, range 20.....	12	9,480	2,588	62	-----	1,227	4,082	2,201	5	66,000	9,400	4,400	7,700	
Township 18, range 26.....	22	14,523	5,089	462	165	1,242	6,997	1,058	184	55,900	24,200	12,900	26,870	
Township 19, range 19.....	10	10,626	1,018	15	140	1,330	7,418	2,481	184	55,900	6,200	3,000	3,600	
Township 19, range 20.....	16	10,495	2,567	233	974	310	3,158	414	2,931	6,025	7,300	3,650	15,100	
Township 19, range 21.....	9	6,440	2,031	350	30	140	10,418	59	-----	2,126	6,570	4,150	4,150	
Township 19, range 23.....	10	11,980	1,498	-----	-----	15	1,237	518	-----	6,529	8,705	15,625	-----	
Township 19, range 24.....	10	5,700	2,776	225	191	755	3,475	181	-----	8,065	4,490	18,500	-----	
Township 19, range 25.....	12	5,380	2,161	441	161	997	1,885	652	-----	8,529	4,490	15,625	-----	
Township 19, range 26.....	28	13,020	2,245	132	206	1,885	205	4,672	-----	18,112	10,845	11,800	35,125	
Township 19, range 27.....	14	13,717	4,828	699	160	145	60	7,519	-----	177,010	19,650	9,500	35,125	
Township 19, range 28.....	10	7,000	770	105	-----	345	60	5,518	-----	18,000	7,140	4,250	4,250	
Township 20, range 20.....	12	12,111	2,425	793	-----	1,569	95	8,295	5	31,522	8,580	4,700	11,200	
Township 20, range 21.....	9	9,196	794	102	25	70	-----	8,295	-----	32,300	7,350	4,250	4,250	
Township 20, range 22.....	20	17,330	2,311	262	214	410	185	13,793	-----	86,300	10,960	5,600	6,150	
Township 20, range 23.....	11	8,662	564	150	15	200	80	2,000	-----	45,510	2,050	1,325	5,675	
Township 20, range 24.....	11	7,480	2,363	181	-----	2,035	-----	2,625	376	69,228	7,375	4,150	24,455	
Township 20, range 25.....	17	11,608	885	118	877	925	542	8,606	95	72,258	3,240	2,200	4,198	
Township 20, range 26.....	26	13,417	2,551	168	177	14	166	4,890	440	118,940	12,950	9,465	16,325	
Township 20, range 27.....	37	16,672	2,158	426	90	28	-----	5,577	1,257	183,915	15,355	9,670	15,130	
Township 20, range 28.....	16	5,999	1,878	63	223	40	30	3,674	-----	85,160	7,530	4,400	9,125	
Township 21, range 20.....	6	2,960	746	140	20	190	-----	1,442	-----	19,050	1,700	600	4,010	
Township 21, range 22.....	12	13,500	3,055	450	-----	-----	-----	9,890	115	86,900	15,000	6,350	12,025	
Township 21, range 23.....	8	5,220	860	32	-----	100	-----	3,432	-----	49,700	4,550	4,100	5,615	
Township 21, range 24.....	25	18,791	918	315	25	4,637	107	11,785	-----	120,304	4,670	1,720	5,475	
Township 21, range 25.....	18	20,310	6,145	2,000	1,660	520	-----	9,847	138	201,529	12,350	6,928	28,265	
Township 21, range 26.....	20	10,094	4,855	386	-----	-----	-----	2,721	1,153	184,100	33,300	9,125	25,300	
Frac. township 21, range 30.....	19	7,490	3,470	200	-----	-----	-----	2,280	269	123,800	16,000	10,130	14,150	
Frac. township 21, range 31.....	5	1,440	-----	-----	-----	-----	-----	4,171	-----	16,900	2,500	1,200	900	
Township 22, range 25.....	13	13,615	6,310	520	690	1,200	-----	9,775	255	206,050	28,330	16,961	42,560	
Township 22, range 29.....	16	8,698	3,145	190	-----	310	-----	4,586	13	142	17,060	8,000	33,860	
Frac. township 22, range 30.....	17	6,430	1,919	380	120	445	-----	2,450	145	71,050	10,160	5,325	11,700	
Frac. township 23, range 25.....	5	4,632	2,636	10	10	520	-----	1,861	-----	72,480	11,800	4,700	10,820	
Frac. township 23, range 29.....	9	2,840	307	116	97	1,072	-----	1,215	39	27,900	2,750	2,750	1,775	
Custer County.														
	629	521,186	71,805	1,359	8,751	64,141	37,790	224,473	1,953	10,014	6,456,195	1,064,660	562,790	686,355
Argyle township.....	29	17,049	1,418	65	225	527	8,330	8,415	71	144,800	26,900	18,300	29,700	
Melvin township.....	17	17,065	3,115	1	270	1,090	890	11,961	238	226,640	39,650	28,625	59,864	
Fringale township.....	27	6,447	1,349	-----	413	750	2,703	1,143	92	186,145	46,350	29,728	32,625	
Township 2, range 3 (pt.).....	3	1,105	222	-----	-----	108	777	-----	-----	16,000	4,420	2,580	3,900	
Township 2, range 4 (pt.).....	8	2,047	533	-----	129	203	516	455	96	60,250	12,775	7,550	5,000	
Township 2, range 6 (pt.).....	7	1,963	364	-----	145	60	-----	1,263	191	59,000	12,000	7,500	2,800	
Township 2, range 7 (pt.).....	5	9,500	727	-----	144	960	-----	7,253	387	56,150	11,750	5,200	1,900	
Township 2, range 8 (pt.).....	13	7,940	1,315	-----	175	925	-----	6,443	82	107,100	30,260	17,400	14,800	
Township 2, range 10 (pt.).....	15	14,130	3,188	-----	-----	1,975	-----	8,882	55	102,600	37,260	15,760	21,300	
Township 2, range 11 (pt.).....	6	3,918	635	-----	-----	520	-----	2,744	19	41,000	10,100	6,400	2,945	
Township 3, range 1.....	4	1,327	210	-----	180	40	-----	529	68	8,100	1,100	529	1,800	
Township 3, range 3.....	16	2,522	820	50	147	325	662	362	53	74,325	20,030	9,980	10,100	
Township 3, range 4.....	48	6,573	2,179	41	455	400	2,398	692	109	286,500	90,360	47,000	41,840	
Township 3, range 5.....	22	3,818	1,509	65	270	204	315	1,217	78	142,200	31,700	17,750	19,700	
Township 3, range 7.....	26	20,700	2,665	-----	594	965	-----	15,000	101	345,600	82,700	44,250	31,475	
Township 3, range 8.....	10	16,304	2,085	-----	123	710	-----	15,263	123	216,820	27,350	15,050	16,475	
Township 3, range 9.....	15	23,690	4,895	-----	450	7,295	613	10,475	153	306,800	22,830	12,700	18,200	
Township 3, range 10.....	7	18,600	1,427	8	-----	3,700	310	12,111	44	144,200	11,800	6,450	13,300	
Township 3, range 11.....	14	16,660	3,132	-----	45	2,595	460	9,379	39	231,700	18,100	9,580	26,540	
Township 3, range 12 (pt.).....	3	1,610	258	-----	-----	210	50	1,094	8	13,000	1,350	600	2,466	
Township 4, range 1.....	11	7,575	635	-----	588	1,218	1,180	3,119	587	80,800	9,820	4,830	11,150	
Township 4, range 3.....	6	1,732	335	58	187	113	821	215	-----	36,700	4,000	1,900	4,600	
Township 4, range 4.....	38	7,028	1,879	110	827	1,589	1,822	360	85	182,550	47,800	27,728	25,555	
Township 4, range 5.....	7	1,427	439	31	17	50	-----	2,507	-----	54,500	10,760	5,300	3,725	
Township 4, range 6.....	5	3,168	114	15	55	493	-----	637	39	44,000	5,400	3,150	3,900	
Township 4, range 7.....	17	18,590	2,960	-----	187	561	-----	15,496	-----	240,100	84,400	39,225	30,450	
Township 4, range 8.....	21	23,695	3,881	4	105	2,599	10	17,012	43	41,250	17,420	10,420	32,325	
Township 4, range 9.....	9	10,322	1,416	79	60	1,250	135	7,334	-----	110,600	12,480	4,350	11,025	
Township 4, range 10 (pt.).....	11	16,820	1,410	-----	-----	2,040	75	14,257	18	114,400	8,375	4,350	8,725	
Township 4, range 11 (pt.).....	5	12,030	830	-----	-----	2,308	410	8,456	35	58,500	10,260	11,460	6,150	
Township 5, range 1.....	6	10,387	435	35	259	931	-----	7,157	1,590	53,900	3,600	1,300	6,575	
Township 5, range 2.....	12	14,957	830	4	250	2,254	-----	9,454	2,120	79,700	14,160	6,600	8,900	
Township 5, range 3.....	3	1,330	490	-----	2	305	15	563	23	44,000	10,000	4,300	4,000	
Township 5, range 5 (pt.).....	19	7,167	1,197	2	169	379	1,469	2,903	69	141,370	51,125	14,500	24,285	
Township 5, range 6 (pt.).....	10	11,448	587	72	66	1,120	-----	8,065	139	103,300	16,900	9,450	8,679	
Township 5, range 8.....	14	12,333	2,384	162	54	1,030	15	6,370	35	89,300	12,700	8,750	8,000	
Frac. township 5, range 9.....	7	8,818	952	90	117	930	1,505	3,000	28	76,000	9,900	4,400	9,528	
Township 5, range 10.....	11	7,445	968	25	163	1,296	91	15,801	773	112,900	19,150	11,100	7,600	
Township 6, range 1.....	8	20,165	1,048	760	551	593	-----	4,267	-----	114,280	4,100	2,050	6,300	
Township 6, range 2.....	8	6,470	257	-----	-----	515	1,374	2,954	7	32,000				

AGRICULTURE—SOUTH DAKOTA

NUMBER OF FARMS, FARM ACREAGE, AND SPECIFIED FARM VALUES, BY COUNTIES AND MINOR CIVIL DIVISIONS: 1930—Continued

COUNTY AND MINOR CIVIL DIVISION	Number of farms April 1, 1930	ALL LAND IN FARMS, APRIL 1, 1930, CLASSIFIED ACCORDING TO USE IN 1929								SPECIFIED FARM VALUES, APRIL 1, 1930				
		All land in farms (acres)	Crop land			Pasture land			Wood-land not used for pas-ture (acres)	All other land in farms (acres)	Farm land and buildings (dollars)	All farm buildings (dollars)	Farmers' dwellings (dollars)	Farm implements and machinery (dollars)
			Crops har-vested (acres)	Crop failures (acres)	Idle or fallow (acres)	Flow-able (acres)	Wood-land (acres)	All other (acres)						
Davidson County	1,617	365,654	155,674	4,055	3,315	40,554	1,554	18,548	617	8,337	17,633,449	3,984,675	1,844,740	1,215,371
Badger township.....	75	22,647	15,945	115	199	5,060	184	240	43	872	1,688,200	394,460	189,650	110,266
Baker township.....	66	20,709	14,353	52	318	3,356	113	1,842	476	1,295,847	226,675	99,300	91,733	
Beulah township.....	54	23,611	16,735	130	302	4,688	174	1,28	52	802	1,743,650	449,400	213,900	104,565
Blendon township.....	53	23,690	17,613	273	484	3,966	140	389	20	1,075	1,592,165	401,590	180,900	125,496
Lisbon township.....	77	22,450	14,618	1,143	242	3,238	306	2,233	32	637	1,234,463	294,120	113,250	63,936
Mitchell township.....	122	17,959	11,974	190	424	1,760	149	2,819	67	584	1,821,930	438,165	257,075	118,044
Mount Vernon township.....	66	22,164	15,817	783	11	3,064	102	654	35	938	1,521,802	328,430	146,150	97,707
Perry township.....	69	22,689	15,149	63	70	2,960	23	3,027	91	647	1,384,945	330,690	180,150	89,170
Prosper township.....	84	22,084	14,717	1,079	26	2,028	185	2,834	199	622	1,567,140	395,890	189,325	105,875
Home township.....	106	22,911	16,831	180	190	3,028	63	1,913	42	664	1,309,025	222,500	89,150	89,185
Tobin township.....	88	22,567	16,406	590	439	3,585	67	816	36	616	1,406,140	287,235	120,575	101,416
Union township.....	77	22,161	14,814	1,471	619	2,761	49	2,053	40	403	1,096,320	221,520	89,216	93,286
Day County	1,977	623,742	421,435	11,126	13,626	53,833	2,386	51,783	1,906	42,647	23,703,550	5,508,576	2,749,402	2,199,545
Andover township.....	103	41,936	31,870	925	1,147	4,049	49	3,082	77	717	1,307,115	312,400	147,825	98,795
Bristol township.....	73	32,952	15,314	267	163	1,739	28	923	189	4,393	901,390	193,900	98,000	73,450
Butler township.....	72	21,264	14,061	419	539	2,053	53	2,624	61	914	837,577	210,925	112,050	65,350
Central Point township.....	32	17,330	10,369	75	149	929	19	4,574	105	1,227	511,075	114,750	80,050	42,940
Egeland township.....	70	24,674	16,263	525	545	2,370	25	1,743	105	1,003	753,873	211,480	100,150	60,135
Farmington township.....	60	22,657	15,511	1,282	595	2,518	25	2,892	48	1,511	786,185	206,000	107,650	63,305
Greenville township.....	70	26,604	11,563	30	182	1,155	99	2,827	10	3,317	889,200	238,300	109,325	104,515
Highland township.....	79	17,449	16,328	94	230	339	19	1,324	20	594	906,045	184,245	78,422	85,870
Homer township.....	62	22,381	17,396	418	319	2,272	25	1,324	20	594	906,045	184,245	78,422	85,870
Independence township.....	86	22,663	15,985	473	287	2,030	29	2,280	30	1,547	782,069	238,300	106,450	66,500
Kidder township.....	73	22,862	14,249	1,452	682	1,957	29	2,961	10	1,321	808,049	186,975	96,150	88,633
Kosciusko township.....	114	34,541	21,622	292	284	1,573	893	6,287	250	3,300	1,106,925	263,780	110,375	110,630
Liberty township.....	69	21,767	13,151	140	971	2,356	65	3,310	102	1,682	815,210	191,900	96,230	92,855
Lynn township.....	76	23,531	16,199	257	283	1,619	218	3,627	16	1,812	1,060,508	240,370	122,550	81,235
Morton township.....	56	20,549	13,361	265	1,622	1,733	19	2,060	80	1,438	807,670	178,190	80,600	71,200
Nutley township.....	69	22,084	13,273	165	1,065	1,432	131	4,639	123	1,856	835,905	194,090	87,200	85,400
Oak Gulch township.....	36	14,014	7,399	569	624	1,211	11	3,223	3	997	375,235	64,550	29,875	20,590
Racine township.....	86	15,250	10,215	59	173	1,180	278	2,499	119	821	637,890	140,785	71,680	60,375
Raritau township.....	76	19,188	12,296	266	173	2,661	15	2,551	119	1,062	860,590	227,200	108,000	82,515
Rusk township.....	74	23,798	14,543	285	196	3,059	72	3,999	31	1,703	988,070	242,800	115,200	99,975
Seotland township.....	40	18,163	10,333	170	100	2,061	14	4,753	14	892	543,510	122,400	66,700	41,860
Troy township.....	68	24,134	15,968	261	240	2,338	20	2,933	126	1,248	820,630	164,800	88,300	68,896
Union township.....	71	22,587	17,274	762	174	1,226	25	2,931	53	1,110	1,143,920	260,750	140,550	112,620
Valley township.....	69	23,322	16,214	110	378	3,204	75	1,148	106	1,067	991,605	304,360	109,700	91,285
Waubay township.....	70	18,339	12,496	213	300	1,344	128	2,865	180	843	588,980	136,750	91,150	21,020
Webster township.....	56	22,891	16,468	184	908	1,568	46	2,849	18	1,912	869,235	269,100	137,400	68,260
Wheatland township.....	84	22,496	16,332	339	735	1,301	25	2,751	20	2,038	942,820	201,965	103,700	81,842
York township.....	73	21,361	14,110	626	1,071	1,763	23	2,478	25	1,317	821,690	205,450	102,400	77,482
Deuel County	1,385	366,236	268,677	4,061	5,387	16,036	2,242	54,611	674	38,599	21,066,720	4,413,605	2,006,145	1,466,110
Altamont township.....	62	26,126	12,585	172	327	227	72	4,843	63	1,834	706,240	176,300	91,000	60,615
Antelope Valley township.....	41	12,904	8,534	293	79	267	99	2,106	62	732	514,320	111,250	60,050	44,380
Blom township.....	69	24,763	17,466	301	10	1,198	71	1,819	55	1,183	1,687,190	234,615	92,050	108,081
Brandt township.....	74	21,790	15,899	303	50	1,779	167	4,878	24	1,564	1,371,740	247,400	109,000	85,900
Clear Lake township.....	58	23,910	16,193	186	375	1,077	161	4,582	24	1,016	1,646,860	322,000	194,100	79,235
Clewood township.....	74	23,361	15,329	90	235	954	714	4,561	1	2,228	1,085,080	184,040	87,700	74,300
Greenwood township.....	61	24,858	16,064	549	895	1,432	87	2,185	113	1,244	1,230,580	269,700	138,000	92,430
Orange township.....	61	21,640	16,078	243	169	1,119	29	2,687	5	1,429	1,380,150	319,800	127,200	106,350
Rayona township.....	68	26,410	20,889	207	212	1,979	279	1,534	56	951	1,746,000	327,750	166,750	126,978
Henrick township.....	66	23,638	14,951	47	256	557	222	1,811	6	1,786	1,406,600	402,400	172,400	93,695
Hildewood township.....	81	20,229	14,112	190	23	363	140	4,630	1	1,501	1,177,350	218,300	95,800	79,117
Lowe township.....	66	26,522	11,912	1,064	771	716	140	3,049	113	2,207	792,095	181,300	78,850	59,975
Norden township.....	129	22,473	24,296	627	732	2,313	183	3,036	63	1,591	2,321,930	405,870	181,800	158,079
Portland township.....	67	19,686	13,746	260	871	1,075	10	3,190	10	1,510	606,600	149,500	73,900	52,580
Rome township.....	62	19,011	13,159	173	330	1,013	10	3,283	39	1,013	721,415	179,080	78,850	82,248
Scandinavia township.....	121	36,463	26,306	162	142	2,130	87	2,977	67	4,788	2,801,600	654,300	278,895	186,360
Dewey County	579	1,142,193	194,792	18,498	8,274	194,394	8,964	746,963	1,983	32,375	9,154,514	1,181,820	613,061	1,050,922
Firesteel township.....	84	33,301	26,622	538	596	5,199	15	13,997	8	6,366	998,376	155,780	84,560	125,022
Jackson township.....	51	22,323	11,563	1,909	535	1,140	10	12,618	1	4,818	372,900	76,545	29,150	71,325
Lantry township.....	94	54,683	21,472	1,785	386	17,590	1,075	9,078	1,133	1,814	666,473	100,325	55,771	119,730
Township 12, range 24 (pt.).....	26	424,718	15,873	2,143	68	6,998	1,007	396,545	2,126	1,945,671	81,800	33,895	79,130	
Township 12, range 25 (pt.).....	12	7,824	3,940	1,377	330	240	240	1,551	101	896	85,400	17,300	8,300	31,200
Township 12, range 26 (pt.).....	6	4,261	1,529	1,399	10	1,350	10	1,116	96	296	47,240	7,120	4,370	6,800
Township 12, range 24.....	2	14,710	5,106	1,599	110	3,287	130	3,546	972	149,750	32,375	12,625	52,896	
Township 12, range 25.....	5	4,167	1,652	510	10	1,889	10	1,156	156	45,900	17,200	8,300	24,417	
Township 12, range 26.....	15	12,019	6,775	668	70	798	10	1,798	1,990	162,015	21,950			

AGRICULTURE—SOUTH DAKOTA

567

NUMBER OF FARMS, FARM ACREAGE, AND SPECIFIED FARM VALUES, BY COUNTIES AND MINOR CIVIL DIVISIONS: 1930—Continued

COUNTY AND MINOR CIVIL DIVISION	Number of farms April 1, 1930	ALL LAND IN FARMS, APRIL 1, 1930, CLASSIFIED ACCORDING TO USE IN 1929								SPECIFIED FARM VALUES, APRIL 1, 1930				
		All land in farms (acres)	Crop land			Pasture land			Wood-land not used for pasture (acres)	All other land in farms (acres)	Farm land and buildings (dollars)	All farm buildings (dollars)	Farmers' dwellings (dollars)	Farm implements and machinery (dollars)
			Crops harvested (acres)	Crop failure (acres)	Idle or fallow (acres)	Plow-able (acres)	Wood-land (acres)	All other (acres)						
Dewey County—Continued.														
Township 16, range 24	40	22,183	10,661	904	725	4,383		4,037	6	1,478	341,800	44,800	23,256	26,085
Township 16, range 25	21	9,092	3,072	262	891	3,888		187		762	194,640	47,823	23,540	23,350
Township 16, range 26	7	4,010	881	80	16	1,903				1,130	29,050	3,530	1,430	4,000
Township 16, range 27	13	3,190	955	415	10	415	5	1,004		316	31,200	6,000	2,500	7,000
Township 16, range 28	18	7,445	1,208	123	81	144	447	1,808	10	205	18,340	3,190	3,725	4,350
Township 16, range 29	18	5,356	954	151	233	490	482	2,631	93	232	65,424	13,300	8,400	8,625
Township 16, range 30	18	3,060	820	184	8	244	94	1,622		43	22,000	6,549	6,025	4,124
Frac. township 16, range 31	7	12,347	4,783	556	492	2,314	183	2,538	85	430	142,700	44,000	22,925	26,077
Township 17, range 22	32	17,421	9,693	863	290	2,676		2,220		1,479	64,300	64,300	31,700	37,750
Township 17, range 23	48	25,812	13,955	250	1,686	4,055	5	4,282	10	471	486,850	89,850	45,100	67,280
Township 17, range 25	36	23,987	13,073	773	1,053	4,941	40	3,093		1,009	468,715	89,450	48,350	65,560
Township 17, range 31	5	1,369	294	117	100	198		618		32	13,073	3,216	2,565	1,284
All other minor civil divs. (16)	9	5,247	927	178	25	1,277	83	2,611	60	86	49,700	6,000	5,000	5,300
Douglas County	1,028	272,863	189,188	3,065	3,658	21,437	613	43,495	610	2,784	17,548,808	3,297,903	1,457,275	1,237,513
Belmont township	76	21,615	15,015	67		333	45	4,709	845	1,630,617	241,625	105,400	61,785	
Chester township	61	16,495	11,973	28		627	69	3,481	49	1,262,665	244,800	122,260	80,942	
Clark township	70	17,893	12,477	54	17	1,210	5	3,171	18	1,035,875	228,375	98,400	88,040	
East Choteau township	40	10,593	8,210	13	20	135	34	1,652	529	785,965	114,600	61,400	68,800	
Garfield township	64	18,006	10,694	220	88	2,568	34	3,748	19	790	1,061,290	208,950	79,600	87,850
Grandview township	87	21,257	15,940	10	502	3,274	25	2,579	307	1,498,755	315,635	131,765	115,205	
Holland township	76	18,484	12,632		935	1,592	6	2,958	95	366	1,170,535	181,200	90,790	87,250
Independence township	83	23,480	16,882		518	586	90	3,697	63	1,603	1,741,550	320,200	152,450	142,250
Iowa township	89	22,647	15,840	5	790	3,74	170	3,939	141	528	1,393,325	204,700	97,025	74,690
Toubert township	75	19,077	12,499	170	419	1,318	26	3,903	193	645	1,043,650	271,530	102,580	62,010
Lincoln township	70	21,754	16,008	518	454	1,007	67	2,673	23	414	1,363,375	213,425	88,175	119,130
Valley township	88	23,014	15,658	243	140	1,015	10	3,243	10	637	1,440,621	288,200	130,600	104,650
Walnut Grove township	79	17,875	12,065	166	552	3,261	72	2,878	92	571	1,178,600	244,025	106,600	67,800
Washington township	70	20,903	12,753	1,573	1,297	2,350		2,330	6	568	1,227,615	266,033	126,250	67,515
Edmunds County	1,178	650,884	378,690	16,334	38,310	97,253	1,366	97,945	325	36,635	17,082,690	2,937,904	1,370,665	1,733,768
Adrian township	17	13,210	6,329	50	55	2,345		3,035		2,386	169,280	31,600	12,400	23,030
Belle township	34	19,050	12,284	838	954	2,849		2,179		566	549,500	78,650	39,500	61,750
Bowdle township	36	20,859	12,003	200	782	228		6,998	70	608	511,795	61,100	45,350	61,410
Bryant township	46	19,688	11,661	745	1,438	4,856	111	619		2,967	479,680	94,000	42,475	47,855
Clear Lake township	30	18,950	11,661	110	450	3,881		1,145	3	2,335	523,050	83,450	48,000	59,710
Cleveland township	25	14,726	8,881	388	337	3,288		7,266		552	312,440	65,450	32,450	40,600
Cloyd Valley township	32	22,943	10,721	1,103	537	2,701	300	1,456		628	524,700	101,200	26,300	41,678
Cordland township	39	21,420	13,992	640	868	3,596		3,939		2,628	432,440	74,400	36,600	49,205
Cottonwood Lake township	31	20,103	13,102	60	868	1,580	78	1,126		293	343,320	53,800	26,000	54,240
Fountain township	37	19,958	12,446	805	1,140	3,271		4,899		267	577,960	106,800	44,350	63,725
Glen township	33	15,852	9,994	100	1,985	1,181	615	1,702		235	344,720	55,400	25,250	31,602
Glover township	39	18,922	9,481	2,870	1,177	1,810		4,500		454	504,130	73,300	34,300	42,425
Harmony township	48	20,844	12,700	1,108	2,648	4,080	3	1,875	5	313	388,950	187,300	63,400	86,250
Hillsdale township	27	16,755	9,821	200	560	3,892		1,176		1,637	383,650	64,300	36,000	39,030
Hosmer township	46	23,063	14,573	277	1,504	4,612		2,232		251	716,685	87,500	47,620	37,845
Hudson township	35	22,080	12,873	340	1,256	1,276		6,443		796	468,326	71,300	37,000	39,730
Huntley township	89	20,601	10,978	645	838	2,878		4,275		862	431,320	88,525	37,900	66,025
Ipswich township	63	24,787	16,054	540	2,078	3,248		1,578		1,194	632,430	165,600	69,550	86,500
Irish township	37	20,400	13,620	190	1,624	2,726	15	1,257	115	732	393,800	121,100	64,800	69,975
Liberty township	83	19,283	9,391	240	1,055	4,539		3,418		646	591,345	63,140	23,015	44,620
Madison township	84	19,144	11,707	87	330	1,894		4,200		1,010	388,690	69,500	47,790	63,748
Madison township	40	21,826	14,030		215	1,719		4,200		1,926	678,240	96,250	27,825	41,625
Montpelier township	31	17,908	7,816	1,912	428	5,664		966	20	1,262	388,600	67,800	34,000	34,700
North Bryant township	31	19,010	10,222		128	5,067		3,486	20	187	365,630	67,500	32,375	34,300
Oak township	35	19,442	12,530	168	410	4,110		5,322	4	562	365,630	67,500	34,000	34,700
Pembroke township	37	22,093	12,670	230	526	2,033		8,482	10	2,268	559,105	124,975	62,800	65,500
Powall township	47	22,704	14,221	285	240	4,350	82	2,098	30	608	558,210	102,875	65,000	71,160
Richland township	35	21,147	13,149	176		4,350		1,517	10	1,915	514,800	111,400	60,150	51,450
Rosette township	46	28,337	14,580	1,622	475	3,361	10	7,335		464	684,550	109,650	46,850	61,790
Sangamon township	46	23,484	13,623	110	75	3,046	80	6,230		322	700,410	96,625	60,185	38,901
Union township	48	21,235	11,699	30	1,120	2,842	105	3,831	3	1,313	674,700	123,460	60,200	66,700
Vermont township	31	19,108	12,909	355	126	4,644		644		530	472,300	79,700	31,900	62,900
Fall River County	821	692,243	119,887	8,777	7,680	130,739	40,403	363,101	2,983	19,744	6,432,863	1,147,808	594,803	668,404
Argentine township	19	15,364	1,249	118	307	2,600	200	10,760		230	97,160	21,050	18,860	11,735
Beaver township	23	9,858	3,841	100	37	1,993	864	3,831		72	132,775	23,300	11,815	27,450
Cottonwood township	11	11,133	1,863	140	11	2,199		7,129		1	182,600	27,600	18,860	12,000
Craven township	30	27,728	4,322	232	246	2,035	4,110	15,960	159	608	182,965	26,675	13,810	43,808
Dryden township	32	21,577	8,147	190	510	5,634	36	5,686	200	1,695	396,353	48,000	20,965	62,830
Dudley township	56	36,035	5,828	1,089	175	4,243	1,118	22,845	33	757	322,640	51,940	31,500	31,460
Flat Butte township	13	12,710	2,162		47	1,935		8,478		43	137,880	13,350	6,850	14,720
Forney township	6	2,240	267			1,155		8,416	1	1	10,900	3,820	2,070	2,300
Harmony township	32	32,653	7,942	213	899	10,008		7,417		204	623,985	53,000	22,500	44,900
Hat Creek township	43	41,910	5,720	909	36	5,336	840	27,704		1,806	94,230	24,230	13,148	28,188
Indian township	40	47,657												

AGRICULTURE—SOUTH DAKOTA

NUMBER OF FARMS, FARM ACREAGE, AND SPECIFIED FARM VALUES, BY COUNTIES AND MINOR CIVIL DIVISIONS: 1930—Continued

COUNTY AND MINOR CIVIL DIVISION	Number of farms April 1, 1930	ALL LAND IN FARMS, APRIL 1, 1930, CLASSIFIED ACCORDING TO USE IN 1929								SPECIFIED FARM VALUES, APRIL 1, 1930				
		All land in farms (acres)	Crop land			Pasture land			Wood-land not used for pasture (acres)	All other land in farms (acres)	Farm land and buildings (dollars)	All farm buildings (dollars)	Farmers' dwellings (dollars)	Farm implements and machinery (dollars)
			Crops harvested (acres)	Crop failure (acres)	Idle or fallow (acres)	Plow-able (acres)	Wood-land (acres)	All other (acres)						
Fall River County—Continued.														
Slim Butte township.....	17	17,461	2,554	185	2,735	11,884	108	149,100	20,875	10,025	16,180			
Smithwick township.....	19	11,880	2,797	35	185	3,380	5,236	247	121,800	16,410	10,520	21,670		
W. G. Flat township.....	22	21,562	7,228	25	170	3,648	100	204,390	47,650	29,600	43,000			
Wheeler township.....	8	22,440	1,385	40	1,610	19,130	275	70,400	8,200	3,325	6,875			
Township 7, range 3 (pt.).....	11	5,863	755	3	153	989	1,777	36,818	7,000	4,205	6,005			
Township 7, range 4.....	19	17,880	1,452	15	211	2,432	5,340	165,550	33,850	19,380	20,525			
Township 7, range 5.....	35	16,383	1,695	11	136	463	8,926	195,140	71,975	34,075	16,325			
Township 7, range 6.....	18	9,291	546	60	244	1,882	5,936	73,620	27,000	16,700	7,600			
Fractional township 7, range 9.....	3	3,060	787	723	723	1,545	26	28,660	3,900	800	7,670			
Township 8, range 3 (pt.).....	9	9,197	554	10	181	428	4,043	44,620	5,625	3,455	8,090			
Township 8, range 5.....	18	9,265	543	70	186	1,198	5,470	75,630	16,025	10,815	6,862			
Township 8, range 6 (pt.).....	17	12,265	2,197	140	159	561	2,700	115,800	33,300	18,380	12,715			
Fractional township 9, range 1.....	14	12,860	2,433	29	302	1,927	8,198	82,180	20,300	8,950	14,400			
Township 9, range 4.....	28	27,007	3,510	217	20	1,469	1,534	177,995	36,650	21,275	19,705			
Township 9, range 5.....	15	22,810	2,404	10	155	3,850	790	158,180	23,850	12,330	19,725			
Township 10, range 6.....	8	13,002	745	290	460	1,127	11,127	45,200	4,050	7,170	5,100			
Township 11, range 6.....	12	7,909	1,338	137	2,430	5	3,610	86,435	15,695	1,400	41,490			
All other minor civil divs. (2).....	5	1,800	335	20	36	265	415	17,840	1,950		2,510			
Faulk County.....	978	562,481	330,969	13,594	11,250	97,063	4,465	74,051	1,459	29,630	16,295,095	3,440,770	1,652,352	1,810,966
Arcade township.....	39	17,084	10,071	855	279	5,315	5	1,135	10	314	548,180	129,150	67,700	54,275
Bryant township.....	28	19,085	9,643	169	238	2,480	610	4,296	1,611	1,611	608,865	125,090	55,100	50,900
Centerville township.....	25	24,390	14,739	595	159	4,406	4,000	20	389	389	624,440	174,770	75,250	98,175
Clark township.....	29	21,890	11,388	788	272	1,489	410	4,450	753	2,333	516,202	85,685	35,700	59,934
Devoc township.....	22	24,006	16,896	14	85	4,089	108	1,397	35	1,484	680,070	179,500	87,000	98,075
Ellisville township.....	20	22,031	10,813	120	350	1,900	295	8,195	1	355	454,800	75,150	24,950	46,245
Elroy township.....	34	18,061	9,819	490	909	875	4,542	50	1,373	1,373	395,520	97,850	41,575	45,160
Emerson township.....	26	20,259	15,049	46	475	2,488	19	1,363	4	821	634,960	148,100	75,300	79,170
Enterprise township.....	31	17,983	9,189	610	157	3,290	4,135	602	1,146	602	427,725	75,500	37,025	55,150
Fairview township.....	48	21,688	16,399	132	686	1,955	42	1,295	30	1,146	737,860	163,300	64,550	100,992
Freedom township.....	27	20,001	10,458	305	1,330	3,657	60	2,474	1,717	1,717	508,538	96,400	46,100	75,115
Hilldale township.....	43	19,270	11,202	510	35	4,454	55	1,871	643	643	778,940	192,250	85,252	65,228
Lafon township.....	40	22,063	13,012	1,293	1,138	5,203	2	906	36	473	902,645	160,425	84,000	79,200
Latham township.....	32	18,137	9,574	620	495	3,410	3,283	975	1,328	975	495,840	94,000	37,250	40,835
Myron township.....	41	21,326	15,224	326	154	2,623	909	1,006	15	999	632,450	132,100	85,700	80,550
O'Neil township.....	15	14,298	6,580	460	15	915	230	4,780	1,328	1,328	249,170	32,400	16,500	46,750
Orient township.....	32	20,288	15,615	215	622	10,961	1,210	1,210	10	1,555	806,825	159,900	60,800	99,200
Pioneer township.....	43	17,788	10,244	908	212	2,663	673	2,664	524	524	511,380	103,750	43,150	46,250
Pulaski township.....	36	20,804	11,949	1,350	678	2,702	485	2,811	829	829	551,050	89,950	43,150	52,950
Saratoga township.....	23	18,182	7,830	822	80	3,235	400	4,809	997	997	438,490	88,000	38,600	40,465
Seneca township.....	45	20,636	13,194	250	243	5,065	178	1,087	699	699	663,960	144,050	70,050	85,690
Sherman township.....	34	19,093	11,725	590	420	1,010	420	3,464	470	1,414	415,320	77,800	35,600	50,060
Tamworth Seven township.....	43	19,049	11,325	289	760	4,802	588	1,225	656,070	151,860	70,750	60,135		
Union township.....	43	21,816	15,643	30	308	3,260	4	1,000	20	1,453	736,000	170,300	89,950	62,525
Wesley township.....	39	21,874	15,357	135	3,240	1,519	5	1,618	5	1,618	632,575	160,700	83,700	74,802
Zell township.....	40	23,078	13,483	745	188	3,424	5	4,863	370	370	747,150	220,000	106,850	96,780
Township 117, range 70.....	19	13,229	7,177	30	190	3,487	330	2,045	308	308	272,400	49,150	23,250	23,000
Township 117, range 71.....	22	14,360	7,672	1,047	538	4,145	15	635	308	308	364,000	57,650	21,550	31,150
Grant County.....	1,389	363,791	263,694	9,108	6,636	16,391	3,179	54,852	1,654	19,422	19,974,114	5,082,315	2,300,040	1,719,925
Adams township.....	125	32,947	24,814	1,684	489	1,235	501	2,830	60	1,334	1,527,830	423,200	212,900	161,346
Alban township.....	184	35,782	27,845	144	31	1,584	14	3,953	23	2,258	3,128,680	504,860	355,650	261,375
Big Stone township.....	84	15,695	13,801	682	106	2,170	781	1,788	45	902	1,187,800	391,600	157,800	106,890
Blooming Valley township.....	37	25,048	16,647	872	370	839	102	1,850	375	985	720,380	156,500	70,650	42,500
Farmington township.....	40	15,938	8,453	536	324	440	7	2,445	98	408	492,455	75,150	38,960	27,629
Georgia township.....	68	19,116	12,522	512	150	308	388	4,210	84	942	701,825	204,850	103,350	53,200
Grant Center township.....	78	21,476	17,195	312	73	1,208	141	1,325	152	1,070	1,471,580	356,600	174,400	126,890
Kilbuck township.....	67	23,042	17,044	187	58	832	135	1,529	53	1,062	1,172,990	355,600	158,150	99,390
Luna township.....	56	18,582	13,456	270	620	787	2,550	43	788	684,815	135,350	67,350	55,550	
Madison township.....	76	22,425	16,043	380	110	868	273	3,016	113	725	1,109,200	282,900	133,400	78,795
Masappa township.....	59	25,690	15,743	466	1,120	1,491	10	5,782	59	1,019	701,045	191,700	78,400	81,717
Melrose township.....	107	29,395	22,964	436	182	1,168	76	2,646	242	1,681	1,577,070	454,630	204,400	156,469
Osceola township.....	76	20,369	11,495	356	283	1,139	320	6,172	197	1,467	581,790	136,600	60,680	50,435
Stockholm township.....	65	20,342	13,222	439	48	435	330	4,841	20	907	754,555	220,025	106,000	60,230
Troy township.....	64	19,115	11,619	646	520	703	20	3,912	90	1,004	707,778	201,400	95,650	55,895
Twin Brooks township.....	62	19,219	12,453	286	781	208	83	4,683	9	816	674,880	160,850	78,750	51,160
Vernon township.....	131	32,650	26,931	943	151	1,953	48	1,990	61	1,573	2,500,700	471,500	200,130	248,645
Gregory County.....	1,645	586,355	317,073	1,969	1,705	41,966	11,979	197,400	3,366	14,982	22,153,531	4,033,400	2,027,310	1,574,901
Burke township.....	63	19,854	10,240	314	482	2,927	61	4,800	11	1,019	688,445	145,875	55,500	30,665
Carlock township.....	65	20,785	12,632	10	224	1,237	10	6,089	46	487	785,680	215,750	108,400	76,050
Dickens township.....	82	25,069	17,829	100	100	1,562	1,000	4,094	110	711	1,235,250	307,675	162,900	110,790
Dixon township.....	108	41,463	27,548	482	79	7,492	23	4,211	260	1,398	1,495,730	226,470	120,800	101,477
Ridens township.....	78	24,813	17,801	175	279	1,73	279	6,276	284	284	1,075,990	206,360	102,900	61,350
Rilston township.....	52	15,126	8,359	20	20	1,069	193	5,131	132	354	641,780	78,000	40,100	32,245
Fairfax township.....	94													

AGRICULTURE—SOUTH DAKOTA

569

NUMBER OF FARMS, FARM ACREAGE, AND SPECIFIED FARM VALUES, BY COUNTIES AND MINOR CIVIL DIVISIONS: 1930—Continued

COUNTY AND MINOR CIVIL DIVISION	Number of farms April 1, 1930	ALL LAND IN FARMS, APRIL 1, 1930, CLASSIFIED ACCORDING TO USE IN 1929							SPECIFIED FARM VALUES, APRIL 1, 1930					
		All land in farms (acres)	Crop land			Pasture land			Wood land not used for pasture (acres)	All other land in farms (acres)	Farm land and buildings (dollars)	All farm buildings (dollars)	Farmers' dwellings (dollars)	Farm implements and machinery (dollars)
			Crops harvested (acres)	Crop failure (acres)	Idle or fallow (acres)	Plow-able (acres)	Wood-land (acres)	All other (acres)						
Gregory County—Continued.														
Star Valley township.....	81	28,170	13,701	30	15	917	890	12,024	21	561	1,223,960	273,490	139,050	107,448
Turgeon township.....	41	22,013	6,872	20	147	290	960	13,022	16	672	401,540	69,625	38,400	28,420
Turney township.....	33	22,155	6,699	95	26	95	790	13,901	470	210	341,250	45,190	18,850	26,875
Union township.....	78	21,714	13,243	26	216	3,513	613	8,654	45	401	1,049,890	171,175	77,615	40,235
Frac. township 95, range 66 (pt.).....	15	6,807	2,831	20	149	465	599	2,640	124	124	270,695	38,800	23,950	29,109
Frac. township 95, range 60 (pt.).....	36	16,320	5,954	40	20	353	504	9,156	269	269	659,540	131,900	63,150	54,150
Township 96, range 68 (pt.).....	20	8,224	2,810	166	416	166	416	4,519	50	257	190,299	33,100	20,000	13,990
Township 97, range 69 (pt.).....	18	10,491	1,812	30	—	320	572	7,187	260	310	142,809	28,200	14,750	9,980
Township 97, range 73.....	87	27,184	20,525	52	10	1,277	296	4,185	—	845	1,481,919	184,550	95,950	73,100
All other minor civil divs. (2).....	15	13,950	2,617	—	—	130	920	9,870	60	353	236,090	37,660	19,870	6,365
Haakon County.....	801	755,952	160,585	3,977	4,273	238,348	4,923	346,189	636	16,345	2,863,777	1,271,365	761,063	508,723
Ash Creek township.....	21	13,716	3,400	36	—	6,516	126	3,456	—	180	200,737	19,625	10,975	21,900
Black Hawk township.....	8	4,280	1,530	47	150	1,063	—	1,446	—	60	58,000	23,490	13,450	3,360
Bridges Creek township.....	31	10,980	6,379	15	26	7,843	391	2,039	—	318	313,640	50,220	25,635	43,740
Brown township.....	16	10,985	2,926	—	—	7,564	—	1,370	—	94	147,180	27,150	13,500	26,290
Butte township.....	26	13,112	8,992	—	—	6,985	—	1,370	141	162	242,925	38,190	20,600	21,603
Center township.....	8	10,724	1,613	—	—	1,779	139	2,799	—	185	190,140	12,100	7,650	6,985
Cherry township.....	20	7,600	2,106	—	—	5,740	—	3,763	—	179	166,600	33,650	20,600	17,827
Grandfield township.....	20	12,849	3,019	—	—	9,273	20	190	29	109	292,800	29,540	14,575	84,474
Grindstone township.....	28	15,910	5,822	70	555	4,844	201	8,724	—	66	106,000	18,150	16,950	9,770
Hanover township.....	9	19,280	2,419	28	—	5,324	100	767	—	60	70,000	14,650	7,575	7,800
Iowa township.....	13	7,982	1,653	9	39	5,367	87	2,349	—	100	178,470	23,000	13,700	24,100
Kler township.....	15	10,967	2,959	43	62	8,700	80	5,094	—	194	79,690	17,425	11,360	12,785
Lincoln township.....	29	20,345	4,318	105	40	5,730	10	9,627	—	66	129,900	34,090	7,350	12,860
Lone Tree township.....	15	7,970	1,663	109	40	870	—	5,094	—	83	67,800	17,220	6,120	10,000
Marietta township.....	13	15,740	3,015	50	—	1,268	—	1,946	—	96	162,890	19,650	9,150	10,000
Maximilian township.....	12	5,052	1,631	186	188	2,840	40	5,151	—	638	340,560	38,650	22,700	48,790
Milesville township.....	8	12,240	2,023	20	—	8,185	—	8,093	—	75	154,540	18,100	10,475	18,138
Moscow township.....	37	20,101	10,922	380	70	4,865	218	8,093	—	131	192,120	28,425	13,700	17,455
Pleasant Valley township.....	19	16,289	2,798	297	—	8,424	—	2,865	—	320	95,990	14,300	6,750	13,725
Pleasantview township.....	20	12,531	2,508	—	—	4,900	—	2,865	—	302	275,620	42,000	26,290	36,950
Sheldon township.....	14	6,848	2,031	24	180	5,928	65	5,184	10	185	76,400	15,000	5,675	6,770
Topbar township.....	28	17,826	6,012	30	—	9,245	—	2,719	—	95	218,850	32,650	16,820	30,400
Tucker Smith township.....	13	5,800	1,496	—	—	4,304	—	230	—	116	165,900	30,600	18,780	12,630
Township 1, range 18.....	17	9,840	2,413	48	205	6,526	—	15,390	29	229	213,196	46,700	28,975	16,300
Township 1, range 19.....	22	21,389	8,549	2	10	2,183	—	6,696	—	323	156,040	33,625	19,300	21,675
Township 1, range 20.....	19	12,714	3,257	—	—	2,018	250	6,896	—	75	223,240	28,600	9,450	17,645
Township 1, range 21.....	9	14,980	2,057	19	—	2,136	831	12,753	5	224	192,575	32,120	22,120	13,690
Township 1, range 22.....	21	19,538	3,455	110	—	1,166	—	318,890	—	165	280,409	28,000	18,049	18,049
Township 2, range 19.....	14	17,440	2,594	15	—	14,166	—	1,630	220	173	117,910	16,800	9,990	10,880
Township 2, range 24.....	14	15,025	1,552	14	105	3,198	—	5,775	—	128	84,600	16,000	8,159	7,700
Township 3, range 22.....	12	5,570	4,612	30	—	10,624	—	863	—	120	291,535	53,050	19,800	24,775
Township 4, range 20.....	22	27,235	2,006	100	60	2,490	140	1,431	—	587	151,670	16,650	8,800	12,780
Township 4, range 21.....	9	14,424	2,883	—	8	2,940	316	6,771	—	399	112,308	28,375	12,000	13,860
Township 5, range 18.....	11	12,370	2,355	—	216	2,940	—	6,794	—	75	28,169	18,450	9,400	16,225
Township 5, range 21.....	7	1,190	1,620	—	—	2,322	—	5,327	—	21	37,980	13,600	6,260	11,450
Township 5, range 22.....	7	11,320	1,595	140	—	1,600	55	7,976	—	84	114,960	28,000	17,200	20,700
Township 5, range 23.....	13	63,340	4,907	100	—	4,710	255	8,100	115	262	411,650	19,300	9,040	14,850
Township 6, range 18 (pt.).....	19	9,440	3,351	86	275	1,664	6	8,777	—	160	119,320	29,240	2,042	39,250
Township 6, range 19.....	19	23,080	6,094	45	390	2,675	381	12,049	78	390	379,470	19,300	9,840	10,600
Township 6, range 21.....	14	7,920	1,871	—	330	1,098	80	4,304	—	237	69,450	15,665	10,500	10,600
Township 6, range 22.....	4	10,038	860	35	—	1,138	370	7,440	—	195	93,850	8,875	5,275	8,875
Township 7, range 19 (pt.).....	9	8,631	3,219	—	—	1,037	89	4,148	—	936	124,500	16,600	7,225	18,680
Township 7, range 20 (pt.).....	4	37,788	4,842	240	615	3,875	680	28,498	—	561	302,680	48,310	38,280	44,380
Township 7, range 21 (pt.).....	15	28,820	2,568	60	—	2,576	1,090	1,689	—	743	220,680	8,300	7,900	13,630
Township 7, range 22 (pt.).....	7	28,820	2,568	60	—	1,090	1,090	4,638	—	64	101,090	21,300	11,350	14,150
Township 7, range 23.....	13	11,652	2,930	537	53	3,375	85	7,482	—	97	128,230	25,255	14,260	17,600
Township 7, range 24.....	17	10,961	3,792	409	490	4,086	84	11,118	—	79	173,965	25,000	13,175	18,470
Township 8, range 22 (pt.).....	15	19,276	4,178	120	480	3,106	185	8,484	—	21	88,200	6,920	4,290	5,515
Township 8, range 24.....	5	9,233	715	22	—	920	330	4,290	—	265	65,000	7,000	4,370	4,490
All other minor civil divs. (3).....	5	7,096	1,107	265	—	920	330	4,290	—	—	—	—	—	—
Hamlin County.....	1,175	309,028	835,648	4,123	4,914	31,735	873	17,489	679	13,589	12,814,390	2,798,841	1,841,485	1,632,438
Brantford township.....	98	30,462	23,411	561	504	3,549	48	680	33	1,673	1,628,290	251,750	109,050	155,950
Castlewood township.....	73	21,112	16,702	126	611	2,791	—	1,280	—	844	1,894,795	214,240	105,000	87,786
Cleveland township.....	96	22,613	17,221	295	445	507	59	3,289	90	784	1,210,940	294,400	145,000	105,000
Damper township.....	75	21,864	16,600	495	214	1,737	12	2,133	3	696	1,260,000	224,620	101,200	367,544
Dixon township.....	82	21,888	18,596	339	102	2,686	5	2,260	39	1,018	1,063,620	228,280	104,000	85,235
Estelline township.....	121	28,792	21,604	591	202	4,672	172	3,963	49	1,048	1,960,390	252,595	104,000	140,370
Florence township.....	61	28,792	15,702	10	534	2,737	10	310	—	947	1,411,634	108,275	100,275	100,275
Garfield township.....	112	21,957	16,545	308	300	2,337	178	1,809	134	1,234	1,718,040	271,648	208,638	124,070
Hamlin township.....	79	23,090	18,150	6	106	1,388	11	1,986	108	1,295	1,431,793	230,350	107,700	164,935
Hayti township.....	80	18,374	13,629	484	482	1,113	84	1,946	68</					

AGRICULTURE—SOUTH DAKOTA

NUMBER OF FARMS, FARM ACREAGE, AND SPECIFIED FARM VALUES, BY COUNTIES AND MINOR CIVIL DIVISIONS: 1930—Continued

COUNTY AND MINOR CIVIL DIVISION	Number of farms April 1, 1930	ALL LAND IN FARMS, APRIL 1, 1930, CLASSIFIED ACCORDING TO USE IN 1929								SPECIFIED FARM VALUES, APRIL 1, 1930				
		All land in farms (acres)	Crop land			Pasture land			Wood-land not used for pasture (acres)	All other land in farms (acres)	Farm land and buildings (dollars)	All farm buildings (dollars)	Farmers' dwellings (dollars)	Farm implements and machinery (dollars)
			Crops harvested (acres)	Crop failure (acres)	Idle or fallow (acres)	Flow-able (acres)	Wood-land (acres)	All other (acres)						
Hand County—Continued.														
Cedar township	29	22,375	11,117	633	210	441	9,781	193	532,122	77,500	36,000	38,350		
Como township	34	16,651	8,712	95	160	374	8,558	432	335,968	89,350	48,750	23,150		
Fairview township	50	25,416	15,000	642	210	5,658	2,700	1,146	425,450	168,500	90,950	53,200		
Florence township	42	23,635	14,197	310	310	5,874	1,939	1,305	807,800	92,200	36,400	25,200		
Gilbert township	56	23,710	17,746	390	—	4,469	285	820	1,091,200	215,200	106,840	32,950		
Glendale township	49	21,193	12,920	72	—	1,608	8	65	526,375	114,100	36,400	48,850		
Grand township	37	24,959	18,247	703	19	1,637	153	10	1,037,650	195,025	82,950	75,290		
Greenleaf township	65	18,894	10,656	69	69	1,224	6,690	13	323,030	69,700	31,890	29,850		
Harrison township	23	20,839	6,836	2,660	1,818	9,543	—	282	307,285	73,750	30,250	23,000		
Hiland township	39	24,070	14,232	138	—	4,243	75	40	625,860	59,900	28,700	14,700		
Holden township	55	23,431	10,699	85	436	7,419	—	1,232	829,100	118,525	45,550	36,200		
Howell township	31	21,455	10,996	747	1,712	7,419	359	588	586,960	88,500	42,400	37,910		
Hulbert township	62	23,732	15,351	717	—	7,369	—	1,035	875,280	219,840	93,250	77,095		
Linn township	43	23,663	15,862	1,289	400	4,627	10	304	643,318	138,140	87,000	49,920		
Logan township	42	23,663	15,862	150	17	770	325	869	913,250	143,900	64,850	62,550		
Midland township	40	20,747	13,148	8	80	1,184	—	269	419,720	97,300	45,400	33,083		
Miller township	67	23,534	16,867	118	404	1,040	517	614	1,139,180	227,400	127,800	70,850		
Moundamin township	29	18,255	9,285	405	280	1,098	10	363	494,235	48,800	22,600	26,175		
Ohio township	28	17,969	9,627	—	290	340	—	280	465,200	71,125	29,700	44,710		
Ontario township	30	23,216	11,406	470	170	2,944	—	635	377,974	70,700	33,900	38,200		
Park township	47	27,428	14,057	1,431	1,357	8,709	—	770	957,710	162,900	67,750	59,070		
Pearl township	39	21,348	12,817	29	870	321	300	575	711,290	119,100	62,200	33,700		
Plato township	32	22,477	12,730	1,795	175	4,339	—	1,282	662,275	194,500	86,140	60,333		
Pleasant Valley township	39	19,826	10,254	9	—	9,267	—	306	502,830	76,075	34,775	40,800		
Ree Heights township	39	21,159	12,028	100	1	1,076	—	174	371,046	78,200	37,600	38,075		
Riverside township	20	16,960	8,456	205	—	1,001	—	204	245,800	58,400	26,900	17,550		
Rockdale township	35	20,155	11,613	279	—	1,814	—	679	446,325	90,955	34,075	42,345		
Rose Hill township	45	21,096	11,300	204	60	298	—	762	558,030	117,800	51,200	32,800		
St. Lawrence township	68	24,633	16,793	1,159	—	3,795	170	658	1,079,190	158,150	115,000	68,150		
Spring township	43	23,177	11,891	1,818	695	2,438	—	285	731,165	120,200	59,175	52,225		
Spring Hill township	21	20,154	7,712	606	155	450	—	191	498,435	68,350	50,850	31,400		
Spring Lake township	50	26,708	17,375	197	—	4,477	30	8,629	759,400	100,000	50,700	35,900		
Wheaton township	57	23,694	15,684	1,354	210	4,554	—	1,040	851,000	178,000	72,975	67,470		
Yerk township	59	22,354	15,850	180	102	3,429	120	1,194	1,021,500	185,700	90,700	70,200		
Hanson County	998	263,956	133,099	4,940	1,981	37,423	1,537	22,546	332	12,099	17,560,012	3,515,563	1,491,800	1,275,773
Beulah township	71	24,670	15,169	40	400	3,632	568	2,560	37	2,301	1,418,385	212,900	76,300	117,323
Edgerton township	90	23,939	17,516	66	78	4,171	11	419	8	1,670	1,938,980	400,850	194,250	98,280
Fairview township	72	22,966	15,647	249	160	4,274	72	585	18	1,421	1,207,520	243,700	94,525	114,170
Hanson township	75	19,416	13,271	105	215	1,690	192	3,356	4	582	1,207,900	248,650	123,350	86,196
Jasper township	77	22,773	15,928	1,955	202	2,941	94	1,317	696	1,098,710	279,400	114,000	110,648	
Plano township	71	22,306	15,289	635	172	3,857	16	1,515	7	1,104	1,237,325	255,475	106,700	82,730
Pleasant township	84	21,513	16,472	108	95	2,033	204	1,774	827	1,740,980	370,950	158,600	128,800	
Rosedale township	64	20,064	12,225	1,028	26	1,659	129	4,142	147	798	1,293,745	227,925	108,400	79,925
Spring Lake township	34	22,221	15,423	28	484	5,416	68	325	477	1,339,210	359,950	129,800	102,325	
Taylor township	88	25,285	15,607	159	159	3,245	37	894	83	1,000	1,845,815	334,800	139,600	124,781
Wayne township	79	21,597	14,317	1,317	50	1,733	120	3,626	34	480	1,506,445	347,225	145,900	127,400
Worthen township	72	19,666	13,904	42	27	2,731	26	2,110	24	833	1,219,997	233,737	105,675	108,215
Harding County	772	1,337,733	135,651	4,079	8,333	987,152	3,416	765,701	986	33,105	7,077,272	1,340,270	569,995	979,867
Buffalo township	26	45,450	4,804	120	161	16,238	100	23,638	329	329	226,505	44,675	22,850	38,135
Calmar township	30	29,054	4,945	123	20	3,870	—	18,814	1,292	1,292	107,835	32,750	14,725	29,850
Cameron township	18	45,631	2,610	57	29	9,984	—	32,036	915	915	175,035	43,900	18,775	16,716
Cox township	15	20,440	2,614	80	264	7,004	—	19,445	30	30	157,800	24,550	14,750	18,000
Fillmore township	41	43,929	11,824	326	319	7,236	—	16,796	240	7,164	440,597	68,985	33,425	65,850
Gallup township	35	31,933	4,243	165	291	13,964	—	13,024	306	306	155,775	38,525	18,875	39,980
Grand township	18	42,270	4,536	108	354	5,846	—	26,372	10	1,986	270,354	44,900	21,850	26,590
Grandview township	12	14,655	3,095	56	156	3,296	—	7,323	99	99	97,700	23,550	13,250	21,260
Granger township	32	54,008	4,410	259	512	28,325	2,000	20,010	492	492	287,828	49,950	24,360	30,555
Hilton township	27	50,440	3,538	79	292	16,670	—	27,447	3	411	283,650	44,850	15,175	42,190
Lanesboro township	28	23,820	5,703	308	284	3,425	—	18,146	904	904	176,275	38,825	16,175	39,759
Lincoln township	21	44,552	4,375	27	425	6,190	—	32,724	20	821	162,465	35,980	18,085	30,925
Loze Tree township	8	3,969	649	29	—	1,391	—	1,446	—	—	21,780	4,650	2,100	4,515
Pleasant Valley township	20	29,160	3,677	23	60	10,335	—	14,870	195	195	122,480	26,000	12,475	27,515
Peppar Grove township	12	11,794	1,612	135	—	4,484	—	4,808	750	750	76,240	8,700	3,800	18,275
Table Mountain township	18	38,083	2,711	30	240	5,485	—	28,420	197	197	219,045	34,600	20,050	24,180
Twin township	47	28,681	11,637	466	644	6,431	—	3,921	5,562	5,562	476,610	75,150	36,910	74,674
Union township	20	31,655	3,136	170	250	10,969	—	17,136	—	—	119,370	28,300	12,750	23,350
Vessey township	37	25,795	10,264	473	458	4,171	—	4,181	5	6,285	267,310	50,000	32,255	58,340
Frac. township 15, range 1	9	20,050	851	12	—	4,713	—	17,139	—	—	31,720	17,300	10,700	9,625
Township 15, range 6	6	12,680	1,229	60	—	4,713	—	6,543	135	135	50,000	6,475	2,650	7,900
Township 15, range 7	6	20,465	653	30	—	2,260	—	22,806	—	—	101,135	10,995	3,400	3,700
Township 15, range 8	10	4,580	736	50	173	1,575	—	1,545	778	778	36,975	7,950	4,175	6,370
Township 15, range 9	4	1,130	138	38	—	735	—	1,008	109	109	7,900	1,950	2,550	—
Frac. township 16, range 1	26	35,955	1,937	73	473	6,880	—	14,600	80	80	117,898	34,625	20,600	19,380
Frac. township 16, range 2	6	15,820	428	10	—	5,440	—	9,642	—	—	58,060	9,940	3,150	6,660
Township 16, range 3	9	16,674	1,043	16	60	8,760	—	14,195	—	—	57,620	11,800	6,750	7,200
Township 16, range 4	7	18,960	858	10	25	2,563	—	15,470	34	34	89,990	9,800	4,450	7,060
F														

AGRICULTURE—SOUTH DAKOTA

571

NUMBER OF FARMS, FARM ACREAGE, AND SPECIFIED FARM VALUES, BY COUNTIES AND MINOR CIVIL DIVISIONS: 1930—Continued

COUNTY AND MINOR CIVIL DIVISION	Number of farms April 1, 1930	ALL LAND IN FARMS, APRIL 1, 1930, CLASSIFIED ACCORDING TO USE IN 1929								SPECIFIED FARM VALUES, APRIL 1, 1930				
		All land in farms (acres)	Crop land			Pasture land			Wood-land not used for pas-ture (acres)	All other land in farms (acres)	Farm land and buildings (dollars)	All farm buildings (dollars)	Farmers' dwellings (dollars)	Farm imple-ments and ma-chinery (dollars)
			Crops har-vested (acres)	Crop failure (acres)	Idle or fallow (acres)	Flow-able (acres)	Wood-land (acres)	All other (acres)						
Harding County—Continued.														
Township 18, range 5.....	7	11,650	941	10	200	5,439		4,087	3	970	56,100	7,700	3,900	7,100
Township 18, range 6.....	4	13,880	882			2,815		9,160	23	23	78,020	9,000	3,700	3,700
Township 18, range 7.....	3	3,540	306	5				3,234	5	5	24,300	3,200	2,080	1,200
Township 18, range 8.....	16	14,710	2,466	27	242	1,774		10,001	200	200	162,584	26,625	23,235	15,825
Township 18, range 9.....	24	22,100	3,906	52	274	4,897		12,563	406	406	192,825	28,345	14,580	26,100
Frac. township 19, range 1.....	10	21,271	1,227	10	117	2,640		17,268	9	9	69,376	11,025	6,475	9,000
Township 19, range 7.....	3	12,619	720			320		11,661	18	18	53,300	2,900	1,075	2,481
Township 19, range 8.....	6	19,010	3,175	105		400		15,501	29	29	92,630	15,000	2,450	12,850
Township 20, range 8.....	8	13,890	889	35		2,228		9,548	190	190	52,845	10,250	6,060	6,080
Township 21, range 5.....	3	21,960	885			2,310		18,515			94,000	11,500	4,500	5,000
Township 21, range 6.....	10	14,740	992	10	404	1,988		10,829			113,460	19,800	9,875	9,875
All other minor civil divs. (4).....	3	28,140	730			12,016		15,394			63,780	5,700	1,650	3,790
Hughes County.....	590	385,148	187,070	15,854	6,821	80,793	6,857	94,376	1,586	12,131	8,434,008	1,148,350	863,860	712,459
Bretton township.....	34	10,060	11,116	1,074	580	1,050	30	4,897	130	222	520,933	114,150	52,450	58,080
Butte township.....	21	12,280	5,690	949		2,144	40	2,623		210	104,630	33,300	13,950	17,175
Byron township.....	20	13,933	9,268	145	530	3,137		574		200	354,650	63,300	29,300	40,675
Canning township.....	29	19,999	8,657	854	950	3,072	140	4,268	200	758	354,840	63,700	30,425	40,400
De Gray township.....	25	13,607	4,683	727	65	2,911	200	3,806		1,323	208,780	62,475	35,030	28,850
Dry Run township.....	34	28,613	11,833	175	200	2,906	310	11,590	330	1,249	443,470	56,800	28,335	49,650
Harold township.....	42	21,810	16,679	1,831	65	3,091		1,063		181	544,635	86,900	38,430	61,825
Logan township.....	33	18,526	18,476			2,031		1,193		1,914	490,470	66,750	26,025	35,800
Peoria township.....	25	27,888	8,084	908		9,716	965	10,884	874	253	467,624	83,800	44,200	54,625
Pleasant Valley township.....	28	17,230	7,326	1,355	1,162	2,885		4,167	210	145	260,862	47,153	21,690	23,821
Raber township.....	42	29,421	11,438	1,378	780	5,437	410	5,097		1,696	253,040	47,100	28,690	34,275
Valley township.....	22	14,012	4,530	2,239	400	2,410	50	4,071	100	212	227,450	47,300	28,650	14,120
Webster township.....	27	17,126	8,870	649	100	54		6,225		528	330,690	68,425	33,725	32,450
Frac. township 108, range 73.....	9	2,787	1,336	480		842	56	31		52	22,480	5,900	1,990	2,700
Frac. township 108, range 74.....	19	10,185	2,490	153	89	1,063	315	5,069		136	90,860	14,825	6,280	6,200
Frac. township 108, range 75.....	13	9,666	2,098	469	220	2,700	268	3,677	96	109	104,600	27,700	12,850	17,900
Frac. township 109, range 74.....	9	6,900	2,153	128		966	80	3,549		34	52,340	9,560	5,125	4,008
Frac. township 109, range 75 (pt.).....	7	8,055	5,646	634	700	896		94	50	55	73,500	5,700	1,750	21,200
Frac. township 110, range 77.....	19	9,848	2,674	110		1,863	384	4,245	40	332	133,600	18,725	11,075	18,780
Frac. township 111, range 79.....	22	14,745	6,137	286	178	4,473	40	3,377	7	242	370,590	66,207	29,390	25,143
Frac. township 112, range 76.....	60	20,910	11,704	1,808	268	1,846		5,383	10	491	523,215	119,840	71,675	82,780
Township 112, range 79.....	28	18,303	10,907	668	364	4,270	120	1,191		895	416,838	68,300	37,825	43,955
All other minor civil divs. (5).....	4	10,390	1,520	40		980	3,300	4,390		64	90,700	15,600	5,950	6,650
Hutchinson County.....	1,753	510,592	262,081	2,813	10,691	63,304	3,463	51,965	1,545	18,540	42,891,123	6,516,810	3,141,780	2,594,895
Capital township.....	67	19,675	13,288	25	88	1,178	242	4,467	72	220	1,432,950	289,710	121,000	73,410
Clayton township.....	107	31,009	21,119	15	1,018	4,298	134	3,423	61	951	2,511,448	323,410	169,100	143,304
Cross Plains township.....	79	18,353	12,974	121	24	4,297	25	83	15	708	1,626,600	331,190	154,800	119,790
Fair township.....	81	22,220	14,711	6	30	331	94	3,785	73	680	1,774,230	252,215	146,590	126,825
Foster township.....	43	24,004	13,168		587	3,688	283	4,439		1,689	1,238,750	187,700	70,500	66,750
German township.....	70	23,340	19,996	35	85	206	75	3,426	50	877	1,835,855	252,203	133,610	108,790
Grandview township.....	70	21,691	17,120	218	258	2,442	37	1,173	24	419	2,127,700	286,090	150,610	136,590
Kassel township.....	69	20,199	13,451		617	1,644	10	3,786	155	536	1,792,480	242,350	118,000	92,680
Kaylor township.....	81	21,193	15,171	22	1,062	3,198	113	1,103	59	435	1,625,780	238,290	120,900	81,906
Kulm township.....	74	22,483	18,138		713	3,722	126	74	71	1,630	1,677,685	233,450	108,475	121,631
Liberty township.....	85	21,587	15,226		878	2,869	590	1,247	43	630	1,808,918	330,225	163,400	108,870
Milltown township.....	74	22,883	14,764		732	2,670	361	3,944	40	382	1,487,690	284,300	114,900	104,635
Molan township.....	79	22,769	16,762	141	725	2,232	336	1,974	180	419	2,742,545	397,450	135,150	126,926
Oak Hollow township.....	87	20,988	16,871	20	280	3,807	98	3,24	104	1,074	1,742,566	270,000	117,535	133,095
Pleasant township.....	46	17,642	12,888	10	702	2,241	10	1,337	55	199	1,628,700	218,500	104,000	78,900
Sharon township.....	67	21,177	15,223	89	401	3,245	74	1,747	85	363	1,475,300	192,330	107,600	92,824
Silver Lake township.....	65	18,893	13,998	785	335	3,008	15	1,363	112	320	1,681,000	287,600	136,680	96,049
Star township.....	74	22,883	14,764		732	2,670	361	3,944	40	382	1,487,690	284,300	114,900	104,635
Susquehanna township.....	85	21,587	15,226		878	2,869	590	1,247	43	630	1,808,918	330,225	163,400	108,870
Swet township.....	75	22,883	14,764		732	2,670	361	3,944	40	382	1,487,690	284,300	114,900	104,635
Valley township.....	81	21,691	17,120	218	258	2,442	37	1,173	24	419	2,127,700	286,090	150,610	136,590
Wilton township.....	91	21,713	16,436	20	643	3,238	68	572	124	482	2,307,418	361,175	173,725	164,135
Wittenberg township.....	118	31,583	22,213	156	172	3,126	219	3,957	60	685	2,664,820	402,300	171,960	123,900
Wolf Creek township.....	68	24,783	18,001	10	514	2,684	240	5,048	9	857	2,065,488	261,650	133,980	108,806
Hyde County.....	634	443,696	209,131	9,451	7,596	92,351	19	114,961	131	10,396	8,787,798	1,444,071	698,370	722,000
Banner township.....	30	21,087	9,983	270	925	4,206		4,884	37	776	355,710	77,400	30,980	33,100
Bramhall township.....	32	22,186	12,492	80	55	4,295		4,843		420	641,970	106,600	48,730	36,185
Chapelle township.....	31	20,520	10,557	111	10	4,786		4,113		963	344,900	50,250	21,400	23,280
Dewey township.....	10	14,860	6,680	455		965		6,330	10	230	266,920	31,120	18,390	29,190
Douglas township.....	23	11,230	3,345	85		2,630		4,885		265	244,130	49,830	27,000	13,425
Eagle township.....	40	22,146	13,476	469	330	5,160		2,375		426	517,490	79,700	39,700	46,845
Eden township.....	26	18,800	8,010	165		3,420		6,086		307	472,480	87,000	41,600	41,450
Highmore township.....	59	27,056	16,260	685	823	7,790		1,779	10	449	607,170	130,300	72,030	61,385
Holabird township.....	52	23,874	15,737	390	34	3,486		1,322		923	653,690	90,575	61,850	41,385
Illinois township.....	31	18,094	6,467	380	135	3,495								

AGRICULTURE—SOUTH DAKOTA

NUMBER OF FARMS, FARM ACREAGE, AND SPECIFIED FARM VALUES, BY COUNTIES AND MINOR CIVIL DIVISIONS: 1930—Continued

COUNTY AND MINOR CIVIL DIVISION	Number of farms April 1, 1930	ALL LAND IN FARMS, APRIL 1, 1930, CLASSIFIED ACCORDING TO USE IN 1929								SPECIFIED FARM VALUES, APRIL 1, 1930				
		All land in farms (acres)	Crop land			Pasture land			Wood-land not used for pas-ture (acres)	All other land in farms (acres)	Farm land and buildings (dollars)	All farm buildings (dollars)	Farmers' dwellings (dollars)	Farm imple-ments and ma-chinery (dollars)
			Crops harvested (acres)	Crop failures (acres)	Idle or fallow (acres)	Plow-able (acres)	Wood-land (acres)	All other (acres)						
Jackson County	393	247,863	79,931	1,274	1,631	73,360	1,671	71,650	838	12,406	3,267,641	616,160	315,440	473,783
Belvidere township.....	29	26,098	9,929	175	362	6,223	2	5,932	237	3,138	437,940	165,700	54,950	61,875
Big Buffalo township.....	43	13,267	5,743	181	72	1,773	464	4,362	670	158,460	25,650	12,275	28,650	
Brady township.....	15	12,560	4,206	95	287	4,160	25	3,911	20	526	173,400	33,990	20,150	19,250
Cedar township.....	18	6,998	2,527	60	20	1,889	25	2,622	4	376	94,600	21,800	11,475	21,142
Cottonwood township.....	23	9,274	4,241	113	40	3,654	9	3,610	747	129,670	33,075	16,200	26,200	
Grandview township.....	15	18,600	4,786	67	46	4,660	200	5,324	1,033	178,900	22,000	12,270	27,325	
Indian Creek township.....	13	3,886	1,419	103	29	778	1,500	1,500	126	49,900	13,100	7,400	11,730	
Interior township.....	27	13,406	3,345	123	120	3,894	150	4,632	153	170,290	33,075	13,475	22,350	
Jewett township.....	26	9,133	4,891	25	25	1,108	50	2,290	679	135,180	25,510	12,485	23,265	
Kadoka township.....	49	23,592	8,041	189	120	11,857	100	2,293	100	443,900	73,800	43,965	52,265	
Little Buffalo township.....	17	7,620	3,913	69	190	2,627	35	1,671	204	107,030	13,550	7,000	30,925	
Riverside township.....	12	7,823	3,331	181	32	1,801	30	1,636	170	123,116	33,330	17,210	21,975	
Wall township.....	11	16,163	3,300	160	160	6,457	176	7,000	70	118,100	37,300	18,300	18,400	
Weta township.....	18	9,450	2,933	10	10	1,284	100	3,648	1,425	75,029	16,875	7,600	11,665	
Township 1, range 24.....	22	32,676	5,638	85	85	14,810	200	11,220	623	352,500	37,150	17,425	31,150	
Township 1, range 25.....	16	10,453	3,793	105	105	2,888	160	2,888	160	138,615	32,360	17,300	22,576	
Frac. township 2, range 25.....	16	12,248	3,209	3	40	4,944	3,622	3,622	41	149,620	28,000	13,950	24,100	
Frac. township 3, range 22.....	10	4,700	1,360	3	3	3,290	3,622	3,622	41	50,400	7,600	4,300	7,475	
Frac. township 3, range 24.....	7	13,985	1,916	40	20	925	10,433	10,433	51	118,350	5,000	2,200	6,550	
All other minor civil divs. (2).....	6	2,794	910	6	6	255	1,186	1,186	113	62,850	14,275	8,200	4,500	
Jerauld County	655	332,624	127,970	1,671	4,066	51,632	759	61,806	561	13,345	13,345,997	2,850,664	1,343,899	1,094,712
Alpena township.....	77	23,821	16,780	169	10	2,801	104	2,551	47	1,359	1,367,955	266,450	155,400	112,700
Arma township.....	51	22,021	12,054	369	220	3,802	95	7,412	25	1,047	578,145	125,650	72,625	71,083
Bhaine township.....	71	26,595	19,886	690	690	3,639	20	1,320	75	575	1,254,450	188,980	84,800	101,745
Chery township.....	53	21,134	12,034	300	504	3,912	4	4,990	650	650	914,627	215,500	110,675	67,285
Crow township.....	34	12,142	10,261	300	161	3,232	260	5,505	333	506,300	92,300	45,200	45,050	
Crow Lake township.....	45	18,374	10,230	80	348	3,232	10	3,046	114	1,214	628,691	130,150	55,000	46,620
Dale township.....	59	19,693	12,632	122	389	4,234	32	1,771	23	810	826,697	165,055	72,275	71,424
Franklin township.....	46	22,812	15,060	82	140	4,110	47	1,008	104	1,025	1,363,185	294,300	143,200	96,783
Harmony township.....	45	21,606	13,157	14	14	1,183	12	5,077	65	2,094	826,175	188,050	83,050	74,330
Logan township.....	30	22,980	8,817	325	290	3,863	10	7,933	1,030	400,030	88,100	27,945	33,900	
Marlar township.....	34	21,693	16,778	60	389	2,645	10	6,941	872	646,035	131,550	69,900	56,308	
Media township.....	72	21,650	12,215	2	333	2,507	104	5,043	32	482	891,325	221,014	107,104	79,470
Pleasant township.....	60	23,519	14,662	60	60	7,448	10	812	27	560	890,740	223,325	100,050	81,575
Viola township.....	78	23,879	15,698	35	3	3,176	45	4,365	605	1,191,922	306,290	117,150	35,254	
Westington Springs township.....	50	20,910	12,840	51	5	3,864	45	3,422	69	619	1,071,780	213,350	99,025	71,045
Jones County	530	414,382	137,504	4,781	3,900	65,373	5,098	133,413	855	10,473	5,356,870	795,718	401,509	693,834
Banner township.....	12	13,875	4,401	270	350	2,818	10	5,915	111	166,890	19,000	8,850	32,510	
Bovine township.....	11	20,311	3,004	20	20	3,143	5	1,015	68	104,800	9,180	3,975	6,250	
Buffalo township.....	22	13,717	5,606	269	269	3,304	40	3,948	230	188,200	37,550	20,050	23,190	
Capa township.....	14	13,000	2,628	55	1,100	3,535	55	3,958	226	124,600	14,760	10,760	9,429	
Draper township.....	34	18,280	9,597	255	340	6,091	605	605	492	398,240	74,480	38,800	41,445	
Dunkel township.....	34	15,505	9,325	295	670	3,465	1,655	1,655	195	108,330	30,000	14,950	42,370	
Grandview township.....	15	9,265	3,439	182	174	1,174	125	4,262	3	110	103,922	35,450	19,300	14,880
Highland township.....	28	18,175	8,035	59	259	4,641	100	4,403	100	268,820	26,240	11,075	27,325	
Kolls township.....	23	25,166	9,220	285	40	6,206	40	9,181	203	323,330	31,700	15,825	37,075	
Lincoln township.....	11	13,917	5,393	230	145	4,681	100	2,445	1,065	148,260	47,990	21,275	39,200	
Morgan township.....	20	14,834	6,601	72	145	2,029	330	5,906	121	200,040	32,640	19,850	23,740	
Mullen township.....	18	14,397	4,032	253	70	1,960	473	7,043	10	473	165,828	16,813	8,389	22,490
Mundo township.....	21	12,678	5,171	330	2	2,913	3,039	3,039	1,225	218,100	52,200	23,250	20,210	
Mussman township.....	18	12,491	6,793	215	805	2,833	1,865	1,865	20	141,000	24,300	12,950	39,325	
Okaton township.....	26	23,663	8,127	25	25	4,245	50	10,929	35	155	290,990	61,800	27,675	38,530
Richland township.....	12	11,547	4,560	40	300	3,746	60	3,836	165	163,400	19,830	10,850	16,450	
Rich Valley township.....	19	4,894	2,221	135	15	1,360	1,092	1,092	56	80,400	12,350	4,630	4,170	
Seowl township.....	33	18,492	8,640	210	144	5,776	240	3,256	326	322,100	40,850	18,050	41,535	
South Creek township.....	13	9,545	3,038	59	105	1,423	4,890	4,890	35	86,330	16,100	9,700	15,090	
Union township.....	24	14,250	5,514	276	276	3,781	160	3,040	489	160,730	29,700	11,725	23,730	
Van Metre township.....	33	12,400	3,833	276	276	2,335	40	5,330	707	116,100	13,600	7,550	12,430	
Vigil township.....	23	14,853	6,879	473	181	5,052	357	1,012	167	291,690	35,775	17,680	25,280	
War Creek township.....	23	13,855	3,734	225	25	3,333	25	2,994	87	208,058	28,180	12,950	25,090	
Washington township.....	15	9,445	3,734	89	89	1,385	184	7,534	138	104,200	10,300	4,700	11,550	
Westover township.....	16	13,162	3,761	89	89	1,385	184	7,534	138	104,200	10,300	4,700	11,550	
Williams Creek township.....	35	38,845	12,934	290	825	8,038	8,233	8,233	3,635	412,815	24,080	15,300	30,510	
Zickrick township.....	16	18,300	3,730	455	895	3,430	3,435	6,395	140	109,660	17,180	7,850	12,965	
Kingsbury County	1,678	603,671	283,156	4,955	3,115	61,540	2,807	19,610	923	27,365	54,462,681	7,163,325	3,379,790	2,594,179
Badger township.....	130	36,616	23,359	268	30	3,845	75	624	40	2,272	2,945,500	763,680	343,450	276,170
Baker township.....	162	36,168	30,143	632	540	4,023	620	1,242	66	1,602	2,843,560	506,150	232,800	204,695
Denver township.....	158	40,543	32,063	78	20	3,831	176	1,578	12	2,565	3,254,200	829,065	376,100	260,130
De Smet township.....	152	39,186	27,328	490	200	3,032	654	2,332	30	1,660	2,931,655	502,790	221,850	156,098
Edmond township.....	113	45,511	35,462	155	200	3,720	80	90	20	1,754	2,650,001	481,430	216,080	191,090
Harland township.....	128	38,607	29,791	532	320	3,947	122	499	67	3,339	3,007,390	489,720	219,700	191,095
Inoquia township.....	66	27,196	21,760	13										

AGRICULTURE—SOUTH DAKOTA

573

NUMBER OF FARMS, FARM ACREAGE, AND SPECIFIED FARM VALUES, BY COUNTIES AND MINOR CIVIL DIVISIONS: 1930—Continued

COUNTY AND MINOR CIVIL DIVISION	Number of farms April 1, 1930	ALL LAND IN FARMS, APRIL 1, 1930, CLASSIFIED ACCORDING TO USE IN 1930								SPECIFIED FARM VALUES, APRIL 1, 1930				
		Crop land				Pasture land			Wood-land not used for pasture	All other land in farms	Farm land and buildings	All farm buildings	Farmers' dwellings	Farm implements and machinery
		All land in farms (acres)	Crops harvested (acres)	Crop failure (acres)	Idle or fallow (acres)	Plow-able (acres)	Wood-land (acres)	All other (acres)						
Lake County	1,352	345,824	249,381	10,967	1,769	37,968	2,842	82,941	1,159	12,287	29,114,993	6,229,445	2,732,891	2,297,824
Badus township.....	83	22,010	17,534	121	632	2,944	50	187	28	614	1,912,690	418,630	187,900	110,225
Chester township.....	85	20,623	15,924	12	189	915	85	1,991	238	1,289	1,968,180	246,490	156,260	123,630
Clarno township.....	77	23,598	18,082	8	8	711	30	2,713	1,012	1,812	2,081,630	281,890	21,200	89,775
Concord township.....	75	22,384	18,184	253	145	3,446	108	1,528	64	1,356	1,970,535	422,940	149,690	144,130
Farmington township.....	89	23,538	17,702	136	45	3,533	127	1,224	124	916	2,198,445	629,100	259,090	227,794
Franklin township.....	80	24,029	18,177	105	113	1,915	184	1,049	155	1,539	1,983,670	399,985	144,711	151,530
Herman township.....	81	19,183	13,188	1,114	60	2,113	137	911	19	1,697	1,623,673	443,630	179,900	127,190
Lake View township.....	105	20,721	8,828	6,127	102	2,629	212	1,929	53	1,444	2,130,490	496,370	247,650	221,390
Le Roy township.....	108	22,861	17,589	393	140	2,283	236	736	62	1,453	1,944,729	526,090	224,300	137,040
Nunda township.....	90	23,557	17,876	91	89	2,703	166	999	61	1,973	1,710,991	363,455	169,430	131,950
Orland township.....	89	21,264	16,226	48	177	3,624	321	515	84	1,202	1,678,690	323,230	147,130	140,275
Rutland township.....	89	22,295	16,759	25	12	2,717	320	734	124	1,623	1,537,610	340,450	129,865	112,520
Summit township.....	100	21,927	15,807	10	14	2,487	121	1,509	31	1,951	1,417,422	384,490	184,600	129,743
Wayne township.....	64	16,915	12,163	14	62	2,663	156	656	66	1,951	1,699,585	283,500	181,700	98,130
Wentworth township.....	79	19,894	13,386	2,314	122	2,119	175	254	118	1,317	2,614,830	417,275	181,800	219,497
Winfred township.....	83	22,082	16,980	204	122	673	332	4,741	3	247	1,771,750	326,200	127,290	92,645
Lawrence County	411	149,399	86,985	464	4,483	19,780	18,068	61,983	8,779	8,544	4,682,495	1,248,240	682,395	438,115
Englewood township.....	8	914	316	33	58	44	268	53	20	13	16,800	4,100	1,850	2,050
St. Onge township.....	47	22,490	5,800	62	519	1,021	1,030	13,638	290	143	642,120	124,300	86,000	73,230
Township 2, range 4 (pt.).....	3	532	167	87	30	25	255	46	24	24	17,030	6,000	1,130	1,200
Township 2, range 5 (pt.).....	4	729	128	37	23	23	374	91	24	24	18,700	5,000	2,460	2,350
Township 3, range 1.....	8	1,769	522	19	20	14	438	296	260	184	22,100	4,200	2,675	4,000
Township 3, range 2.....	13	1,985	664	2	65	592	172	255	233	233	48,000	9,700	5,219	4,000
Township 3, range 3.....	12	2,893	1,166	145	54	749	368	341	146	146	77,700	23,700	11,819	8,900
Township 3, range 4.....	11	2,248	708	6	130	28	1,069	138	5	162	83,000	28,000	17,000	9,200
Township 4, range 3 (pt.).....	9	664	78	295	35	34	44	646	14	14	30,500	20,000	6,100	4,600
Township 4, range 4.....	19	2,407	894	82	53	81	646	12	71	71	67,000	22,450	12,620	11,450
Township 5, range 3.....	19	3,429	131	75	28	257	12	12	12	12	57,450	13,250	6,925	5,625
Township 5, range 4.....	26	3,898	639	35	73	2,314	168	341	61	61	93,420	10,475	6,775	6,680
Township 6, range 1.....	17	12,613	2,692	40	429	4,478	1,334	2,804	410	125	283,200	68,200	41,400	22,490
Township 6, range 2.....	69	16,729	4,421	77	707	4,123	1,269	5,501	363	261	880,415	306,150	204,650	52,000
Township 6, range 3.....	39	25,686	6,648	47	264	761	3,384	11,351	341	341	688,130	155,800	90,500	28,240
Township 6, range 4.....	89	28,182	4,063	60	244	705	2,970	13,412	213	290	431,970	126,100	64,950	26,765
Township 7, range 1 (pt.).....	8	4,267	1,347	55	55	1,583	143	890	62	62	151,600	20,000	14,000	11,300
Township 7, range 2 (pt.).....	36	15,833	4,506	80	833	4,901	114	3,848	1,297	274	774,300	190,800	108,700	74,230
Township 7, range 4.....	20	11,567	1,824	8	154	992	583	7,864	132	132	219,200	12,550	21,800	16,735
All other minor civil divs. (0).....	5	533	237	50	42	118	13	5	20	20	8,950	1,675	1,200	1,000
Lincoln County	1,841	368,890	223,484	1,133	4,363	41,448	2,641	15,555	967	12,403	41,118,617	8,608,537	4,162,545	2,622,673
Brooklyn township.....	118	23,329	18,591	36	36	2,708	127	977	92	800	3,177,210	561,720	269,800	217,065
Canton township.....	145	26,204	20,542	113	168	2,486	281	1,134	2	879	2,644,690	740,030	426,900	294,465
Dayton township.....	125	28,041	21,826	19	207	4,263	145	2,311	42	1,296	3,137,359	519,907	294,240	137,820
Delaware township.....	130	26,632	20,184	225	792	1,617	76	2,678	69	1,161	2,728,640	551,970	248,970	170,251
Delaware township.....	99	25,248	17,361	10	1,131	1,637	298	729	102	719	2,456,630	481,690	265,100	184,665
Eden township.....	101	21,776	16,948	7	71	1,576	398	1,922	174	1,353	1,647,630	443,250	232,100	146,130
Fairview township.....	53	11,248	7,229	75	602	1,613	911	529	41	41	1,653,421	324,230	187,600	138,121
Grant township.....	129	22,644	17,322	132	207	3,679	319	269	15	15	2,285,675	442,830	224,430	103,675
Highland township.....	117	21,739	16,646	26	96	1,568	328	2,216	71	815	2,299,600	502,600	260,200	148,860
La Valley township.....	112	22,021	17,877	25	9	1,564	65	52	61	1,288	2,691,775	409,100	195,550	112,000
Lincoln township.....	110	22,598	18,668	31	4	2,629	68	884	95	722	2,381,382	475,175	248,300	167,135
Lynn township.....	100	22,008	18,068	1	1	1,731	81	432	69	926	2,333,262	376,585	202,000	162,897
Norway township.....	117	23,749	18,508	327	37	4,482	9	192	13	891	3,451,800	1,191,000	481,400	219,875
Perry township.....	137	21,926	16,519	50	15	4,488	24	110	26	663	2,365,860	428,090	203,080	179,225
Pleasant township.....	138	28,574	19,138	121	354	2,037	131	533	51	906	2,981,260	644,300	301,700	261,220
Springdale township.....	115	24,168	18,502	43	582	1,676	625	2,163	66	690	2,577,275	493,100	268,960	202,115
Lyman County	1,145	619,961	328,810	15,169	12,999	178,288	10,126	840,181	1,706	21,243	13,606,898	2,296,055	1,146,180	1,580,823
Amin township.....	27	17,386	10,866	961	119	4,410	325	196	196	196	395,620	70,800	39,900	29,475
Applegate township.....	18	12,505	4,002	90	1,120	4,595	185	121	185	185	121,560	12,800	6,300	14,250
Badley township.....	22	21,828	7,787	170	7	3,280	264	3,904	118	505	363,300	62,150	31,675	27,650
Black Dog township.....	21	18,812	5,699	259	14	12,632	14	12,632	118	118	255,300	21,400	10,300	20,680
Brule township.....	34	10,840	5,635	54	54	4,971	56	4,971	56	226	172,330	25,620	14,250	27,430
Butte township.....	25	20,680	8,640	85	85	3,288	390	8,409	25	1,090	352,625	64,725	33,000	32,837
Dotman township.....	32	22,682	7,636	600	631	3,051	40	9,192	45	250	709,727	106,150	60,600	44,225
Kazling township.....	33	22,702	9,687	3,413	22	8,686	65	6,400	65	2,867	239,415	42,675	27,275	26,622
Edna township.....	27	13,713	6,673	25	229	1,145	358	3,630	9	231	1,653,421	324,230	187,600	131,294
Fairland township.....	22	22,222	7,403	840	840	5,257	170	19	19	430	401,607	64,885	28,775	26,565
Grouse Creek township.....	22	18,916	9,896	1,134	200	11,729	3,468	4,667	1,463	1,463	428,550	46,200	23,560	22,390
Hilmoe township.....	21	28,625	9,678	300	300	3,538	163	4,067	163	163	223,860	28,200	13,680	21,200
Hope township.....	22	14,954	6,684	613	155	2,868	231	28,862	28	1,794	664,345	265,200	71,265	67,561
Iona township.....	79	62,822	18,027	735	8	2,181	3,683	137	4,439	2,581	6			

AGRICULTURE—SOUTH DAKOTA

NUMBER OF FARMS, FARM ACREAGE, AND SPECIFIED FARM VALUES, BY COUNTIES AND MINOR CIVIL DIVISIONS: 1930—Continued

COUNTY AND MINOR CIVIL DIVISION	Number of farms April 1, 1930	ALL LAND IN FARMS, APRIL 1, 1930, CLASSIFIED ACCORDING TO USE IN 1929								SPECIFIED FARM VALUES, APRIL 1, 1930				
		All land in farms (acres)	Crop land			Pasture land			Wood-land not used for pasture (acres)	All other land in farms (acres)	Farm land and buildings (dollars)	All farm buildings (dollars)	Farmers' dwellings (dollars)	Farm implements and machinery (dollars)
			Crops harvested (acres)	Crop failure (acres)	Idle or fallow (acres)	Plow-able (acres)	Wood-land (acres)	All other (acres)						
Lyman County—Continued														
Stony Butte township.....	24	14,648	6,240	1,248	155	5,608	100	558	839	144,880	24,100	12,350	28,900	
Sylvia township.....	12	16,156	4,220	390	390	3,691	100	7,834	350	216,815	42,700	22,850	20,900	
Tracy township.....	19	13,451	6,964	215	20	4,455	1,242	1,242	455	130,490	16,675	8,025	19,550	
Vivian township.....	25	19,113	9,006	30	30	5,889	3,709	3,709	479	326,475	69,850	28,150	40,310	
White River township.....	26	16,675	8,071	30	714	2,706	5,012	5,012	142	379,670	67,400	27,600	35,025	
Township 103, range 75 (pt.).....	10	14,143	3,312	287	287	300	326	7,868	2,549	167,875	31,800	17,600	15,195	
Township 106, range 72.....	23	14,014	6,736	270	745	865	5,485	65	326	186,630	41,700	21,275	12,865	
Frac. township 107, range 73.....	17	6,415	1,535	225	30	875	231	3,205	24	64,520	16,820	10,500	11,100	
Frac. township 107, range 74.....	25	9,390	2,782	175	722	633	4,911	50	137	92,980	21,980	12,975	13,475	
Township 107, range 75.....	11	13,240	6,310	1,240	1,240	5,600	5,600	90	90	145,060	24,450	12,760	15,460	
Township 107, range 76.....	11	6,840	2,891	1,240	1,240	3,804	3,804	145	145	64,040	9,945	4,545	11,400	
Frac. township 108, range 73.....	13	4,125	2,068	250	1,255	220	1,260	82	82	97,236	16,000	10,060	7,920	
Frac. township 108, range 74.....	8	3,578	1,630	12	937	110	838	20	20	54,900	7,200	3,800	3,875	
Frac. township 108, range 75.....	3	2,200	1,325	360	360	495	495	20	20	31,900	10,250	7,250	9,600	
Frac. township 108, range 76.....	7	1,831	1,219	320	320	60	1,220	12	12	16,600	3,120	2,800	1,175	
Frac. township 109, range 73.....	8	3,783	1,214	70	210	619	1,735	22	22	44,630	9,900	4,150	3,900	
Frac. township 109, range 74.....	2	839	275	260	260	10	1,170	4	4	12,100	2,650	1,600	1,150	
All other minor civil divs. (7).....	10	7,651	2,922	300	300	85	4,178	70	96	82,840	20,150	6,690	12,220	
McCook County.....	1,449	354,035	206,167	1,416	1,023	55,885	1,622	21,137	881	13,904	28,399,728	5,447,275	2,582,080	1,987,668
Benton township.....	93	23,273	17,494	178	25	4,312	38	270	142	904	1,710,215	332,175	188,300	127,935
Bridgewater township.....	82	21,836	14,086	390	390	2,225	333	2,061	18	360	1,637,000	320,400	172,200	105,135
Brookfield township.....	90	22,563	15,935	80	80	2,236	89	2,102	23	968	1,821,320	367,680	165,450	114,960
Carietota township.....	99	22,359	17,063	32	7	2,436	25	2,362	262	2,569	1,824,655	362,080	151,800	150,000
Emery township.....	84	21,811	14,129	114	29	4,299	23	230	1,004	1,763,500	332,050	117,830	58,695	
Grant township.....	104	25,581	16,453	44	44	3,441	56	1,778	8	1,021	1,922,335	445,900	200,200	168,554
Greenland township.....	87	20,231	14,188	11	58	3,239	112	2,210	56	390	1,727,870	282,950	143,300	120,300
Jefferson township.....	86	20,740	14,414	43	9	3,084	33	429	16	729	1,948,550	317,616	160,800	92,295
Montrose township.....	94	22,231	14,256	45	47	2,216	55	3,891	63	628	1,763,500	346,400	182,400	111,615
Pearl township.....	90	22,263	14,297	64	47	4,657	44	677	3	521	1,839,300	355,600	164,000	120,267
Ramsey township.....	83	22,181	14,016	131	63	1,675	494	3,255	103	1,504	1,612,443	305,750	141,750	121,560
Richland township.....	89	22,462	16,218	20	2	5,999	10	125	178	1,546,420	262,200	104,950	62,560	
Salem township.....	88	21,964	16,374	45	20	5,269	5	63	63	1,574,490	265,100	124,700	106,260	
Spring Valley township.....	120	24,149	18,090	80	20	2,161	169	2,004	54	612	2,102,710	394,500	211,600	181,275
Sun Prairie township.....	97	23,094	17,994	15	299	3,340	54	731	12	656	2,160,300	492,760	229,600	188,284
Union township.....	73	20,019	14,251	30	35	3,433	128	1,283	121	711	1,488,790	317,260	132,600	112,600
McPherson County.....	1,171	646,915	345,112	12,081	15,410	93,489	2,190	183,548	640	44,465	15,628,403	3,881,720	1,384,221	1,384,427
Carl township.....	36	18,627	10,026	640	689	2,369	4,475	4,475	428	398,080	87,100	37,475	49,640	
Hillsview township.....	47	22,746	14,894	15	167	2,786	5,138	40	700	694,375	62,100	31,650	51,200	
Howard township.....	31	18,825	9,730	200	849	4,867	60	3,006	35	268	296,700	56,900	24,900	24,200
Koto township.....	28	19,234	11,126	1,372	710	2,553	5	2,870	300	879	467,200	101,300	41,950	50,600
Leola township.....	43	27,139	12,992	1,977	574	7,703	680	2,504	12	1,325	765,020	173,725	90,500	82,690
Lincoln township.....	35	18,335	8,498	1,638	689	2,315	5	3,106	1,874	450,800	98,135	45,500	45,715	
Spring township.....	28	15,915	8,966	337	337	2,037	4,285	4,285	60	300	383,520	64,200	33,950	24,875
Spring Creek township.....	45	23,086	12,062	300	1,819	2,150	80	6,439	245	737,120	116,080	70,400	65,185	
Wachtler township.....	33	17,901	10,539	85	809	1,660	4,371	4,371	437	504,580	130,000	68,500	54,480	
Washington township.....	32	20,677	12,172	1,113	1,890	3,262	150	2,402	128	394,500	87,500	35,550	44,150	
Weber township.....	21	15,235	6,833	1,261	260	1,843	188	6,196	437	389,850	51,300	33,050	34,255	
Willow township.....	22	22,001	8,969	1,218	1,647	2,240	460	4,393	2,144	695,875	121,215	53,250	52,845	
Township 125, range 69.....	42	10,741	3,869	1,274	1,274	5,893	1,811	1,811	194	198,400	49,300	18,600	20,900	
Township 125, range 70.....	49	21,944	10,733	20	2,261	5,696	1,086	1,086	2	238,800	59,300	21,800	20,400	
Township 126, range 71.....	53	25,036	13,379	20	2,264	2,989	1,178	1,178	1,088	579,015	38,800	48,050	62,620	
Township 126, range 72.....	57	19,260	11,522	430	1,281	1,831	3,606	3,606	1,822	558,050	77,400	38,050	38,960	
Township 126, range 73.....	37	17,221	8,833	113	1,785	1	6,622	788	389,551	60,950	28,050	51,480		
Township 126, range 74.....	54	20,871	10,187	55	50	2,539	240	6,007	633	368,520	67,750	24,750	42,910	
Township 126, range 75.....	38	20,136	11,267	18	50	2,262	379	4,925	40	1,184	402,170	72,200	30,450	45,965
Township 126, range 76.....	40	20,715	12,297	244	155	1,338	4,847	4,847	1,824	524,450	104,500	56,600	67,360	
Township 126, range 77.....	45	24,344	13,603	346	172	1,954	3,767	3,767	4,504	702,329	94,550	41,150	46,635	
Township 127, range 68.....	22	19,668	8,065	180	30	1,850	6,985	6,985	1,896	398,760	91,900	39,700	33,700	
Township 127, range 69.....	35	22,078	10,728	1,090	208	2,120	5,651	40	2,243	486,000	127,950	30,000	60,000	
Township 127, range 70.....	36	19,785	10,909	50	260	2,182	5,250	160	1,014	468,000	72,800	34,300	45,800	
Township 127, range 71.....	41	23,164	13,374	96	420	1,700	5,475	1,695	2,101	660,900	93,600	47,300	72,735	
Township 127, range 72.....	39	18,866	11,428	179	198	3,442	5,250	1,595	2,130	699,324	93,210	57,250	53,490	
Township 127, range 73.....	40	21,892	11,522	177	198	1,823	4,063	4,063	3,719	655,765	113,400	62,075	56,375	
Township 128, range 68.....	26	14,265	5,793	969	40	4,262	1,317	1,317	1,894	228,965	44,285	20,875	25,604	
Township 128, range 69.....	40	19,485	10,073	297	40	5,310	1,068	1,068	2,667	344,535	64,449	29,125	33,635	
Township 128, range 70.....	45	22,354	12,750	119	10	5,856	1,337	1,337	2,201	486,868	105,231	55,420	64,668	
Township 128, range 71.....	47	21,527	12,049	95	30	1,180	2	5,434	1	2,786	546,400	108,900	56,700	71,590
Township 128, range 72.....	29	23,129	13,228	155	1,265	3,212	5,861	10	2,786	708,765	108,480	54,700	63,760	
Marshall County.....	1,398	473,695	297,480	22,603	14,789	55,415	4,245	52,559	1,174	26,160	15,441,148	3,476,130	1,661,975	1,623,311
Buffalo township.....	26	18,032	9,363	7	350	624	65	4,248	242	1,189	361,485	91,100	42,075	36,000
Dayton township.....	23	14,353	8,347	874	590	2,863	12	7,833	90	1,094	412,120	82,400	42,150	34,400
Dunmore township.....	45													

AGRICULTURE—SOUTH DAKOTA

575

NUMBER OF FARMS, FARM ACREAGE, AND SPECIFIED FARM VALUES, BY COUNTIES AND MINOR CIVIL DIVISIONS: 1930—Continued

COUNTY AND MINOR CIVIL DIVISION	Number of farms April 1, 1930	ALL LAND IN FARMS, APRIL 1, 1930, CLASSIFIED ACCORDING TO USE IN 1929								SPECIFIED FARM VALUES, APRIL 1, 1930					
		All land in farms (acres)	Crop land				Pasture land			Wood-land not used for pasture (acres)	All other land in farms (acres)	Farm land and buildings (dollars)	All farm buildings (dollars)	Farmers' dwellings (dollars)	Farm implements and machinery (dollars)
			Crops harvested (acres)	Crop failure (acres)	Idle or fallow (acres)	Plow-able (acres)	Wood-land (acres)	All other (acres)							
Marshall County—															
Continued.															
Sisseton township.....	63	24,432	14,888	85	1,126	1,469	105	4,650	8	2,671	739,340	188,800	65,300	81,540	
Stena township.....	24	10,543	15,225	290	385	2,405	10	395	10	823	687,920	140,400	61,800	81,200	
Veblen township.....	103	30,123	28,100	306	358	2,010	317	2,250		1,761	1,241,695	230,000	128,985	124,315	
Victor township.....	64	23,502	13,375	819	1,629	3,298	295	3,495	252	1,058	774,530	186,250	84,625	79,905	
Waverly township.....	50	20,985	10,923	3,611	45	4,193		5,678	80	699	991,675	206,125	99,190	62,940	
Western township.....	55	21,863	16,740	192	1,457	2,963		76	29	416	773,893	161,800	78,690	104,820	
White township.....	67	22,458	14,036	1,440	2,091	3,248		108		604	887,543	216,499	92,189	83,215	
Township 127, range 55 (pt.).....	19	8,221	5,525	60	291	965		20		450	229,100	49,789	18,990	24,789	
Meade County.....	1,618	1,281,290	307,033	8,047	31,394	346,696	38,827	514,401	5,975	49,895	12,737,471	2,198,663	1,562,177	2,184,441	
Ash township.....	14	8,900	1,946		873	2,017		3,992		72	97,230	16,600	7,480	12,477	
Ayres township.....	10	8,320	1,986		105	4,323		1,185		61	97,290	16,600	5,350	12,165	
Beaver Dam township.....	16	13,153	4,567		735	4,757		2,863		122	184,949	28,400	11,600	23,285	
Boneta Springs township.....	41	35,396	7,496		220	635		10	260	2,455	369,514	75,300	30,650	63,325	
Buena Vista township.....	27	10,380	4,075			4,965		30		415	159,609	16,700	8,450	17,109	
Cedar township.....	19	11,754	2,577		315	3,229		5,385		45	82,159	15,775	5,575	18,270	
Clough township.....	26	10,980	3,870		12	5,675		870		43	142,606	25,400	12,550	21,050	
Cooper township.....	16	5,980	2,101		155	3,081		253		258	72,635	19,625	13,650	15,890	
Cross S. township.....	67	40,788	9,484		970	15,422		140		7,808	490,790	54,975	31,625	39,855	
Eagle township.....	10	6,645	1,678		15	1,183		3,337		250	54,020	8,500	5,800	9,225	
Enterprise township.....	18	8,640	2,400			4,783		2,290		210	113,400	26,050	14,550	17,350	
Faith township.....	27	10,892	3,406		75	2,873		2,995		332	127,472	28,225	14,925	23,130	
Golden township.....	33	14,920	4,280		28	7,990		475		515	218,399	26,675	14,725	29,450	
Harding township.....	22	15,017	4,286		15	5,779		1,545		675	147,493	34,960	15,175	39,940	
Highland township.....	32	15,017	4,286		15	5,779		1,545		125	242,160	64,950	39,499	32,375	
Horse Butte township.....	21	15,823	5,588		105	6,168		4,373		630	169,269	27,000	17,875	15,900	
Howard township.....	18	8,692	2,841		60	6,330				511	108,995	18,800	10,350	13,600	
Lakeside township.....	42	24,954	8,328		100	1,338		13,410		355	328,526	45,950	26,230	33,490	
Nine Mile township.....	29	19,138	5,337		100	2,463		13,110		128	338,206	62,800	39,450	39,789	
Pine township.....	16	18,450	2,290		124	5,082		8,791	315	100	162,679	18,100	16,550	23,845	
Red Owl township.....	29	19,262	4,426		410	6,987		49		183	269,419	33,325	4,000	24,650	
Royal township.....	10	15,477	2,965		165	8,349		3,365		492	191,439	11,600	7,175	12,634	
Soft Water township.....	10	5,680	1,457		341	2,602		1,118		143	61,699	11,600	7,250	11,800	
Stony Butte township.....	9	10,120	1,905		40	3,096		190		76	12,149	15,200	5,675	5,825	
Sulphur township.....	11	11,415	1,700		351	1,745		8,993		22	69,633	10,400	11,600	16,825	
Tampa township.....	21	16,681	2,717		218	4,456		90		154	143,753	18,550	6,000	12,350	
Turdie Creek township.....	14	9,165	1,880		26	7,225		100		401	122,100	21,300	11,875	17,630	
Union township.....	14	7,290	8,674		80	3,125		6,955	809	625	214,997	40,125	14,700	40,165	
Upper Red Owl township.....	34	20,942	6,450		83	6,858		29		37	18,530	1,600	2,950	909	
Township 2, range 6 (pt.).....	3	1,140	245		10	100		29		154	203,409	33,600	24,000	25,900	
Township 2, range 7 (pt.).....	20	18,440	2,622		30	850	4,212	5,174	200	8	272,600	43,440	15,000	31,200	
Township 2, range 8 (pt.).....	18	10,956	2,967		45	1,995	170	2,078	8	59	387,300	45,700	10,000	53,700	
Township 2, range 9 (pt.).....	10	7,399	3,490			1,391	86	1,415		109	20,400	3,400	2,875	2,875	
Township 2, range 11 (pt.).....	4	2,690	465			160		860		61	31,000	4,300	2,150	3,000	
Township 2, range 14 (pt.).....	3	2,080	980		41	495		3,076	120	196	285,150	50,800	28,600	29,310	
Township 3, range 6.....	27	11,990	2,888		100	1,795	1,572	10,321		123	622,094	89,700	39,225	45,685	
Township 3, range 7.....	25	19,459	5,415		10	4,082	2,656	9,902	13	784	482,360	103,765	43,800	48,180	
Township 3, range 8.....	29	26,116	6,725			3,049	30	9,206	65	107	374,000	41,500	18,825	22,000	
Township 3, range 9.....	18	16,800	3,322		1,000	3,065	497	9,406	10	277	311,100	34,750	17,825	22,000	
Township 3, range 10.....	24	18,000	3,845		60	3,065	497	9,206	10	277	311,100	34,750	17,825	22,000	
Township 3, range 11.....	29	27,593	6,137		420	2,060	120	15,770	75	1,088	437,989	70,550	47,800	34,865	
Township 3, range 12 (pt.).....	3	4,707	1,237			160		1,103		40	79,840	5,800	3,150	5,000	
Township 3, range 13 (pt.).....	3	1,700	555			110		965			21,400	4,500	1,800	1,600	
Township 3, range 14 (pt.).....	4	1,700	1,805			190		10,935			85,320	5,100	4,375	4,200	
Township 4, range 4.....	4	2,602	245			40	290	20		16	567,275	21,800	28,800	37,500	
Township 4, range 5.....	27	20,780	5,444		170	825	2,417	20,637	97	149	184,436	17,400	8,500	8,325	
Township 4, range 6.....	10	10,100	1,750		123	3,205		11,009		31	161,200	23,000	16,450	14,400	
Township 4, range 7.....	9	9,710	1,490		130	3,090		4,909		61	132,609	21,100	10,600	16,125	
Township 4, range 8.....	11	7,937	1,825		50	2,093		2,765	15	63	45,540	16,500	8,700	8,599	
Township 4, range 10.....	5	3,320	607		40	275		3,867		103	87,500	13,400	5,200	10,250	
Township 4, range 11.....	11	6,280	1,070		1,440	200		2,647		29	39,000	7,700	4,125	10,600	
Township 4, range 12.....	11	4,840	1,950		15	115		2,647		29	234,700	24,800	21,425	24,660	
Township 4, range 13.....	32	18,444	6,683		90	790		4,685		64	140,740	24,150	17,375	24,960	
Township 4, range 14 (pt.).....	18	10,535	4,803		15	807		4,256	1,020	729	539,900	156,300	101,799	44,836	
Township 5, range 5.....	38	12,972	2,909		72	181		13,418	360	163	462,675	84,700	39,150	46,300	
Township 5, range 6.....	28	20,459	4,065		163	1,164	1,243	6,159		62	228,208	41,000	19,700	16,800	
Township 5, range 7.....	16	13,120	2,902		40	150		5,777		89	275,000	47,200	19,700	21,600	
Township 5, range 8.....	20	20,880	3,855		150	4,215		12,956	1,990	69	266,206	36,700	19,850	31,600	
Township 5, range 9.....	14	22,078	2,715			1,514	175	2,213	228	4,665	144,606	26,620	12,070	22,120	
Township 5, range 11.....	30	14,648	3,032			680		5,472		1,843	74,606	8,400	4,150	6,800	
Township 5, range 12 (pt.).....	12	5,608	1,828			375		6,309		590	76,200	12,000	20,250	44,150	
Township 5, range 13 (pt.).....	6	5,934	1,693		50	510		10,590	496	129	246,711	67,200	8,612	16,150	
Township 5, range 14.....	22	25,022	6,038		200	290		3,062		781	786,269	144,900	83,250	77,850	
Township 5, range 15 (pt.).....	8	5,891	1,630		200	377		7,159	214	111	567,375	163,300	82,200	55,200	
Township 6, range 5.....	32	17,658	5,949		190	2,300		17,443	13	111	439,675	71,000	34,300	39,300	
Township 6, range 6.....	28	26,252	6,840		110	144		10,800		84	27				

AGRICULTURE—SOUTH DAKOTA

NUMBER OF FARMS, FARM ACREAGE, AND SPECIFIED FARM VALUES, BY COUNTIES AND MINOR CIVIL DIVISIONS: 1930—Continued

COUNTY AND MINOR CIVIL DIVISION	Number of farms April 1, 1930	ALL LAND IN FARMS, APRIL 1, 1930, CLASSIFIED ACCORDING TO USE IN 1929								SPECIFIED FARM VALUES, APRIL 1, 1930				
		All land in farms (acres)	Crop land			Pasture land			Wood-land not used for pasture (acres)	All other land in farms (acres)	Farm land and buildings (dollars)	All farm buildings (dollars)	Farmers' dwellings (dollars)	Farm implements and machinery (dollars)
			Crops harvested (acres)	Crop failure (acres)	Idle or fallow (acres)	Plow-able (acres)	Wood-land (acres)	All other (acres)						
Meade County—Continued.														
Township 8, range 13	29	10,340	4,147	20	4,725	40	938	470	163,550	25,775	12,725	39,900		
Township 8, range 14	29	18,506	4,809	190	10,725	10	240	14	568	224,900	51,000	22,750		
Township 8, range 15	14	6,080	2,285	33	2,054	10	240	40	288	92,350	17,250	5,700		
Township 9, range 11	30	17,900	4,435	23	4,123	241	8,271	55	528	196,950	32,000	35,680		
Township 9, range 12	15	12,820	2,134	10	10,178	470	550	85	58	149,700	17,400	10,000		
Township 9, range 16	12	8,333	1,802	500	6,040	500	550	225	225	72,000	6,600	3,150		
Township 9, range 17 (pt.)	12	6,780	834	800	5,201	800	550	245	78,300	6,350	4,100			
Township 10, range 10	7	4,520	644	40	1,718	40	2,375	63	48,800	6,950	4,100			
Township 10, range 11	10	4,240	632	40	1,652	220	1,122	20	118	45,300	9,250	3,950		
Township 10, range 12	14	16,500	2,069	17	5,189	140	8,805	66	195	132,240	13,150	6,820		
Township 10, range 16	14	8,450	1,773	300	6,882	300	550	37	136,200	27,350	16,250			
Township 11, range 11	10	11,530	1,454	6	6,700	6	3,423	87	83,367	5,725	2,850			
Township 11, range 15	5	7,120	840	5	6,587	5	5,407	270	46,600	11,000	4,650			
Township 12, range 15	5	12,060	2,573	430	3,237	240	5,423	67	85,240	21,600	11,500			
Township 12, range 16	11	4,804	1,653	20	1,952	20	2,015	7	54,030	10,725	6,150			
Township 12, range 18	10	8,533	1,576	2	1,923	2	4,909	121	56,980	12,210	6,285			
All other minor civil divs. (7) and Fort Meade Military Reservation	7	16,270	2,046	100	2,050	100	10,775	24	162,240	12,750	4,775			
Mallette County	856	542,765	158,934	8,478	7,450	101,794	5,380	353,521	639	13,921	6,032,188	891,475	485,845	766,888
Bad Nation township	29	23,044	4,012	300	995	5,055	11,100	13	960	227,988	20,975	23,725		
Blackpipe township	80	26,955	11,990	644	944	9,277	3,902	1,142	307	265,304	52,915	26,440		
Butte township	36	21,980	8,773	100	251	12,540	712	30	1,302	449,300	55,750	28,050		
Cedarbutte township	38	51,085	6,608	175	938	3,935	712	38,928	106	349,080	64,890	28,805		
Cody township	40	28,700	9,192	410	938	5,783	30	11,132	1,305	298,800	51,000	24,350		
Corn Creek township	39	15,210	4,018	100	576	2,052	276	6,964	228	100,100	25,485	11,775		
Cottonwood Valley township	30	14,051	4,613	210	105	1,751	10	7,902	60	174,140	19,080	11,132		
Fairview township	26	19,822	6,056	367	4,890	318	7,777	22	92	230,950	42,180	22,835		
Pine Creek township	19	14,175	2,901	101	1,900	1,000	9,842	81	152,300	11,630	5,745			
Prospect township	41	20,427	6,028	286	135	2,229	75	11,018	485	217,040	38,220	17,840		
Pure Water township	41	16,569	5,435	10	127	3,761	445	6,633	160	199,330	32,600	17,822		
Red Fish township	33	17,266	5,954	80	273	2,128	522	8,437	174	204,480	21,105	18,156		
Ring Thunder township	23	14,920	3,206	273	553	3,173	610	7,617	189	95,800	18,886	6,210		
Riverside township	31	23,597	4,670	271	553	7,434	370	9,878	721	278,740	47,545	27,790		
Rocky Ford township	31	24,844	5,023	117	117	2,294	315	16,949	80	289,700	46,130	27,022		
Rosebud township	53	27,004	9,495	40	1,276	7,896	110	8,922	80	399,475	36,800	20,525		
Roundup township	31	22,531	8,235	164	100	2,720	110	5,022	8,140	207,200	19,455	10,905		
Running Bird township	34	18,230	6,313	217	216	4,877	146	6,022	423	195,961	19,455	10,905		
Surprise Valley township	33	24,269	7,587	299	299	3,422	435	4,617	25	284,400	28,840	16,370		
Township 40, range 29	19	11,645	3,640	40	60	2,809	175	3,934	20	78	93,350	11,975		
Township 41, range 27	19	8,653	2,659	120	43	2,809	175	3,934	20	78	93,350	11,975		
Township 41, range 28	19	16,808	4,701	314	180	2,571	40	7,447	217	141,480	20,100	19,200		
Township 41, range 29	28	10,750	4,587	90	90	2,963	12	6,044	54	162,650	25,465	16,210		
Township 41, range 30	28	17,750	4,315	90	90	2,813	220	10,290	43	188,460	16,725	9,640		
Township 42, range 28	26	15,616	4,172	36	36	1,850	419	9,283	6	210,880	28,750	19,100		
Township 43, range 28	28	17,650	5,040	17	165	1,626	100	9,228	1,574	190,000	43,600	17,950		
Frac. township 43, range 28	22	16,845	3,363	150	150	1,952	100	11,805	75	120,100	18,400	10,625		
Frac. township 43, range 29	4	2,360	960	720	720	580	580	25,600	3,300	25,600	2,050	5,200		
All other minor civil divs. (2)	4	2,360	960	720	720	580	580	25,600	3,300	25,600	2,050	5,200		
Miner County	1,941	348,165	841,700	893	3,584	50,539	748	52,739	306	15,266	22,080,449	4,875,464	2,139,335	1,908,560
A. Adams township	78	23,704	16,215	10	587	5,067	12	1,813	1,735,000	421,800	217,400			
Beaver township	71	20,712	13,900	92	339	2,873	2,681	60	1,189,200	249,400	85,160			
Bellevue township	81	23,194	16,372	40	640	4,135	60	691	1,647,000	418,500	195,200			
Caneva township	87	21,747	15,769	8	230	3,871	27	382	1,708,000	337,400	151,250			
Carthage township	80	19,052	13,622	752	1,035	40	3,168	435	967,050	211,950	117,150			
Clearwater township	89	21,685	16,126	10	38	2,071	229	915	1,403,929	322,714	134,550			
Clinton township	82	24,728	14,680	405	541	5,012	36	3,338	1,535,350	334,250	120,860			
Crafton township	69	20,736	13,402	15	25	5,087	36	1,566	1,210,300	250,900	130,950			
Green Valley township	74	21,146	15,482	5	2,948	15	1,422	5	1,274	1,284,000	282,400	147,675		
Henden township	85	21,250	15,413	5	930	95	3,003	52	1,232	1,812,230	272,200	116,450		
Howard township	82	20,353	13,052	132	100	3,490	2	2,218	1,359	1,876,810	338,800	186,400		
Miner township	81	20,658	13,785	5	149	2,852	75	2,731	1,059	1,336,600	203,950	88,430		
Redstone township	60	20,045	15,177	130	50	2,050	65	2,118	439	1,199,370	242,400	125,200		
Rock Creek township	80	23,048	15,859	9	60	2,235	28	3,896	4	1,850,000	218,400	101,000		
Roswell township	76	21,663	13,990	293	2,578	30	4,131	841	1,248,650	181,000	95,200			
Vermillion township	86	22,444	16,967	12	15	4,466	34	1,09	947	1,644,900	383,400	148,830		
Minnehaha County	3,493	500,715	371,233	8,408	3,053	51,537	8,478	58,774	2,274	22,277	52,422,951	11,877,790	5,208,355	8,996,837
Benton township	116	23,226	18,204	1,520	1,284	1,302	327	2,172	119	1,198	2,530,000	516,900	208,700	
Beaumont township	104	23,259	19,797	66	18	845	152	4,521	3	786	2,305,975	499,350	212,700	
Buffalo township	62	22,043	17,412	167	40	1,322	156	1,058	392	690	1,323,100	361,550	145,700	
Burt township	108	22,656	16,612	130	20	2,596	84	1,003	307	934	2,025,500	453,600	203,150	
Clear Lake township	62	21,689	16,785	40	25	2,473	91	1,566	267	484	1,639,940	281,890	117,350	
Dell Rapids township	62	22,192	16,736	30	55	2,608	467	1,739	40	553	2,888,225	504,700	210,350	
Edison township	112	22,638	17,890	26	3	2,022	1,125	701	43	1,046	2,463,100	526,900	289,100	
Grand Meadow township	100	22,160	17,227	354	1	1,731	17	1,947	51	833	2,324,900	483,100	200,900	
Harford township	110	22,211	16,684	51	69	2,407	155	1,704	58	1,083	2,487,000	573,485	242,075	
Highland township	81	15,247	12,156	15	8	1,542	88	773	20	643	1,639,700	341,450	147,755	
Humboldt township	100	22,472	16,532	245	39	2,831	41	1,112	67	1,005	1,930,370	498,150	200,820	
Logan township	98	22,387	17,588	25	23	2,270	23	1,398	74	709	2,207,900	492,400	206,150	
Lynx township	111	22,789	17,753	95	371	2,114	218	1,138	88	1,090	2,534,575	556,550	260,800	
Mapleton township	102	23,048	18,137	146	644	3,414	737	1,245	26	699	2,391,745	630,450	246,000	
Palsade township	75	15,333	11,698	181	181	571	146	1,852	25	590	1,561,240	433,900	205,900	
Red Rock township	66	13,772												

AGRICULTURE—SOUTH DAKOTA

577

NUMBER OF FARMS, FARM ACREAGE, AND SPECIFIED FARM VALUES, BY COUNTIES AND MINOR CIVIL DIVISIONS: 1930—Continued

COUNTY AND MINOR CIVIL DIVISION	Number of farms April 1, 1930	ALL LAND IN FARMS, APRIL 1, 1930, CLASSIFIED ACCORDING TO USE IN 1929							SPECIFIED FARM VALUES, APRIL 1, 1930					
		All land in farms (acres)	Crop land			Pasture land			Wood-land not used for pasture (acres)	All other land in farms (acres)	Farm land and buildings (dollars)	All farm buildings (dollars)	Farmers' dwellings (dollars)	Farm implements and machinery (dollars)
			Crops harvested (acres)	Crop fallow (acres)	Idle or fallow (acres)	Flowable (acres)	Wood-land (acres)	All other (acres)						
Minnehaha County—Continued														
Sioux Falls township.....	156	17,296	11,523	36	101	1,534	914	2,368	49	701	3,220,775	729,470	394,330	160,171
Split Rock township.....	97	22,241	14,042	16	73	3,008	1,361	2,416	22	763	2,034,300	396,430	194,500	167,950
Bvardrup township.....	117	22,013	15,497	74	22	4,437	703	1,138	1,054	1,054	2,328,545	517,920	217,200	110,622
Thorp township.....	113	22,358	16,853	245	15	2,096	448	1,371	201	1,178	2,361,630	572,300	245,550	138,660
Valley Springs township.....	95	16,431	12,164	993	71	2,020	69	259	1,822,000	413,373	162,475	92,090
Wall Lake township.....	110	22,207	16,680	60	5	1,869	41	2,298	134	2,030	2,355,771	541,600	326,700	167,460
Wayne township.....	95	20,671	13,243	30	2	4,370	701	325	28	1,772	2,284,995	546,600	236,200	133,730
Wellington township.....	93	22,306	17,099	60	41	1,392	308	1,469	116	1,321	2,025,590	476,600	196,200	193,740
Moody County.....	1,373	322,889	245,940	1,063	2,623	27,710	1,475	23,745	1,333	12,783	22,962,333	5,972,940	2,553,795	2,151,233
Alliance township.....	92	13,446	10,578	104	210	790	14	1,299	23	517	1,360,180	296,590	124,745	103,730
Blinsmon township.....	120	22,951	18,456	162	22	1,296	127	2,021	63	847	2,376,310	539,120	259,950	176,319
Clare township.....	88	22,291	18,328	112	22	824	100	2,091	149	665	2,029,790	460,450	177,960	127,960
Colman township.....	106	22,653	17,134	218	101	1,829	119	2,130	125	909	2,049,710	413,920	183,100	154,800
Egan township.....	89	22,105	16,932	43	6	1,639	261	2,815	133	743	1,951,140	394,100	169,950	130,335
Enterprise township.....	97	22,427	17,285	41	457	3,399	173	2,230	20	826	2,354,500	478,100	187,000	140,715
Flaudreau township.....	109	20,376	14,223	34	142	3,632	137	2,917	308	2,122	1,939,692	429,400	157,000	102,500
Fremont township.....	90	22,516	16,924	90	138	3,349	105	2,811	153	734	2,138,200	476,700	228,000	154,720
Grosvonts township.....	88	22,076	16,701	9	229	2,267	30	1,933	1	1,587	1,919,315	333,000	116,150	147,030
Jefferson township.....	95	22,212	16,632	110	517	1,274	90	1,961	135	465	1,339,750	324,400	136,400	115,900
Lone Rock township.....	97	14,359	11,311	20	167	1,274	26	1,961	135	465	1,339,750	324,400	136,400	115,900
Lynn township.....	105	23,007	18,301	72	94	1,555	76	2,163	125	1,823	2,014,000	476,300	248,350	129,185
Riverview township.....	73	22,475	15,935	230	2,550	58	2,636	53	621	1,673,920	291,500	111,300	112,269
Spring Creek township.....	40	14,105	10,218	20	110	1,263	2	2,091	24	287	1,001,080	200,300	79,700	62,044
Union township.....	56	12,598	9,549	60	1,228	37	791	29	306	1,021,075	206,800	65,000	63,200
Ward township.....	56	12,598	9,549	60	1,228	37	791	29	306	1,021,075	206,800	65,000	63,200
Pennington County.....	1,303	881,905	224,815	4,794	14,473	179,411	89,022	374,522	5,169	21,620	15,262,343	2,624,470	1,371,445	1,776,115
Ash township.....	22	19,076	5,700	217	561	3,860	8,451	296	273,440	26,320	17,425	24,800
Castle Butte township.....	12	8,055	2,853	125	280	2,248	15	2,146	418	97,290	11,730	4,438	24,460
Cedar Butte township.....	15	13,331	7,538	30	1,426	2,713	830	5,130	50	624	3,468,480	38,630	23,650	52,200
Cheyenne township.....	15	9,710	1,822	44	365	1,707	100	5,574	38	68,430	11,400	4,250	24,400
Consta township.....	25	17,515	5,397	334	72	5,487	2	3,845	2,408	151,120	23,630	14,800	41,300
Crooked Creek township.....	27	16,320	4,310	420	435	8,300	2,773	490	213,720	38,220	16,000	26,422
Fairview township.....	13	5,227	1,593	205	275	2,632	2,098	10	77,200	14,900	5,235	12,250
Flat Butte township.....	19	10,041	2,818	170	20	3,774	2,308	44	131,570	23,350	16,275	18,400
Huron township.....	38	25,890	11,809	1,806	4,290	6,622	1,713	120,210	18,440	8,900	32,100
Imlay township.....	14	15,657	3,783	10	130	3,430	5,076	349	272,670	39,630	18,430	37,200
Lake Creek township.....	32	19,300	8,441	834	4,087	195	4,076	435	343,600	103,400	45,300	103,900
Lake Flat township.....	39	16,234	7,907	88	143	4,691	440	3,261	445	315,000	70,200	25,600	65,600
Lake Hill township.....	36	16,232	6,733	37	123	4,643	671	3,536	593	343,400	79,150	44,200	69,000
Owanka township.....	29	16,773	4,875	85	252	5,713	5,327	351	269,800	53,050	21,440	32,525
Pano township.....	28	22,390	7,967	40	252	2,055	1,014	15	116	124,300	37,500	17,000	18,450
Quinn township.....	19	6,447	5,830	237	425	2,757	5,493	2,509	265,150	31,000	16,800	48,730
Rainy Creek township.....	32	16,419	11,428	32	554	8,733	9	43,283	830	2,381,520	334,600	141,670	106,290
Rapid Valley township.....	59	35,648	14,425	163	1,473	4,216	1,247	14,714	1,247	410	586,730	89,430	48,775	76,500
Scotts township.....	34	30,832	6,974	100	765	4,239	1,500	23,988	573	724	591,307	80,875	40,775	48,200
Spring Creek township.....	13	16,965	2,394	400	245	1,660	806	10,944	322	184,600	17,075	9,200	15,610
Sunnyside township.....	52	33,385	11,334	54	904	9,438	1,436	10,133	10	556	771,990	118,050	48,575	87,875
Underwood township.....	23	17,937	4,722	30	2	2,946	860	7,964	371	246,700	46,100	18,750	44,200
Wasta township.....	6	1,755	445	10	100	87	1,213	301	23,500	4,400	13,600	17,150
Township 1 north, range 2.....	8	0,946	1,996	18	100	1,226	655	2,538	90	100,000	31,000	2,400	2,625
Township 1 north, range 3.....	7	783	178	50	154	375	20	106	20,300	4,450	5,000	3,600
Township 1 north, range 4.....	8	2,074	353	35	93	110	262	1,198	32	50,830	11,500	26,000	3,775
Township 1 north, range 5.....	11	1,922	404	43	325	261	696	1,30	93	124	67,200	11,500	5,000	28,683
Township 1 north, range 6.....	44	9,902	1,216	53	579	161	2,152	4,265	100	268	504,800	167,650	63,400	48,000
Township 1 north, range 7.....	20	12,640	4,016	715	2,918	4,612	90	82	260,110	26,330	12,960	17,315
Township 1 north, range 8.....	15	12,854	3,100	25	20	2,886	6,498	28	183,000	22,765	8,200	4,480
Township 2 north, range 3 (pt.).....	7	1,888	460	10	29	347	606	80	4	10,000	2,300	1,100	800
Township 2 north, range 4 (pt.).....	3	274	43	217	8	20	44,600	8,000	5,000	2,025
Township 2 north, range 5 (pt.).....	11	1,698	445	21	63	417	2,635	184	170,780	29,775	20,600	17,465
Township 2 north, range 6 (pt.).....	17	8,379	1,661	32	93	1,893	9	4,491	111	384,200	101,220	60,430	21,850
Township 2 north, range 7 (pt.).....	27	11,278	1,868	10	58	1,185	3,697	146	465,500	79,675	40,000	30,645
Township 2 north, range 8 (pt.).....	20	9,294	3,801	110	58	2,740	2,657	110	127,620	23,270	10,550	14,390
Township 2 north, range 9 (pt.).....	13	5,299	1,877	20	20	4,684	5,147	620	230,600	68,450	22,325	41,027
Township 2 north, range 10 (pt.).....	24	17,549	6,496	126	480	3,745	6	3,245	79	242,000	31,680	17,630	21,080
Township 2 north, range 11 (pt.).....	19	11,180	5,053	2,833	265	3,207	218	140,500	81,700	16,300	28,400
Township 2 north, range 12 (pt.).....	14	9,550	2,847	2,140	1,790	5,394	100	273	173,500	34,200	16,730	40,400
Township 2 north, range 13 (pt.).....	13	14,044	4,332	59	190	5,120	7,311	68	226,700	18,000	8,275	30,200
Township 2 north, range 14 (pt.).....	15	19,910	4,039	190	206	823	40	4,223	338	42,000	4,000	2,000	8,550
Township 3 north, range 17.....	13	6,908	1,099	240	206	5,733	10,638	23	134,596	27,200	15,250	12,850
Township 4 north, range 15 (pt.).....	9	18,432	1,321	40	150	509	1,730	2,876	98	53,290	8,675	16,350	16,350
Township 5 north, range 15 (pt.).....	8	6,232	1,099	240	206	823	40							

NUMBER OF FARMS, FARM ACREAGE, AND SPECIFIED FARM VALUES, BY COUNTIES AND MINOR CIVIL DIVISIONS: 1930—Continued

COUNTY AND MINOR CIVIL DIVISION	Number of farms April 1, 1930	ALL LAND IN FARMS, APRIL 1, 1930, CLASSIFIED ACCORDING TO USE IN 1929								SPECIFIED FARM VALUES, APRIL 1, 1930					
		All land in farms (acres)	Crop land			Pasture land			Wood-land not used for pasture (acres)	All other land in farms (acres)	Farm land and buildings (dollars)	All farm buildings (dollars)	Farmers' dwellings (dollars)	Farm implements and machinery (dollars)	
			Crops harvested (acres)	Crop failure (acres)	Idle or fallow (acres)	Plow-able (acres)	Wood-land (acres)	All other (acres)							
Pennington County—															
(Continued.)															
Township 2 south, range 5 (pt.)	5	1,072	245					490		295	42	28,700	7,800	4,150	7,500
Township 2 south, range 6 (pt.)	9	2,120	258		140	368	845	420		89	56,500	11,400	8,770	8,120	
Township 2 south, range 7 (pt.)	12	11,667	1,225		20	2,825	4,314	3,093		99	128,110	26,800	7,400	8,280	
Township 2 south, range 12 (pt.)	18	9,466	2,845	35	65	1,167	220	4,526		187	193,245	30,400	15,950	19,800	
Township 3 south, range 12 (pt.)	14	10,478	2,404		100	1,945	110	5,531		168	137,880	10,400	10,300	11,700	
Frac. twp. 4 south, range 13	3	1,754	200			200		1,349		5	10,970	1,800	1,300	2,800	
All other minor civil divs. (12)	8	8,847	1,118			4,445	228	3,034		22	67,800	6,750	3,700	2,800	
Perkins County	1,503	1,200,288	340,302	16,789	19,498	266,473	4,998	471,847	4,220	76,165	12,761,966	2,394,281	1,104,907	2,104,068	
Ada township	12	5,030	1,955	90	240	566	310	1,726		13	52,000	12,250	7,025	16,750	
Anderson township	16	17,321	3,022	539	90	2,443	100	11,026		101	125,550	35,755	20,380	24,785	
Antelope township	14	7,010	1,895			3,000		2,065		50	53,800	11,810	5,120	9,530	
Arrowhead township	14	8,779	1,682	140	87	1,196		6,509		154	84,910	17,350	7,550	8,540	
Barrett township	26	21,136	6,124	166	116	4,108		9,323		1,319	190,030	34,040	13,775	23,940	
Beck township	11	8,769	1,776		50	2,217		4,717			75,000	15,625	5,440	16,085	
Bison township	32	57,159	24,197	1,139	1,566	19,907	21	9,608		721	687,770	143,278	72,710	189,010	
Brushy township	13	8,041	2,472	98	28	1,390		4,013		48	69,960	16,085	6,175	13,320	
Burdick township	25	23,275	6,135	170	61	5,205		8,261		3,443	196,358	28,865	15,760	25,900	
Cash township	43	26,844	6,452	120	316	10,368		8,194		1,264	212,690	34,860	17,040	37,105	
Castle Butte township	40	32,309	6,597	209	328	3,351		15,767		8	3,049	324,505	58,730	50,228	56,228
Chance township	20	22,660	6,003	63	120	6,825		8,204		1,415	228,080	65,060	27,525	42,550	
Chaudoin township	8	4,720	728	117		1,235	200	2,469		31	42,200	11,235	8,490	8,470	
Clark township	23	22,473	9,961	193	514	6,162		5,129		514	261,900	49,850	30,000	62,600	
De Witt township	44	33,613	12,681	450	85	1,755		12,434	50	0,188	409,775	68,760	34,660	62,540	
Duell township	14	7,318	2,163		90	1,751		3,314			65,800	13,950	7,390	15,300	
Easter township	34	24,894	6,149	120	12	5,709		6,192		6,712	214,835	40,880	21,245	41,540	
Englewood township	12	8,660	1,248	297	160	1,220		2,366		3,459	59,000	6,750	3,425	4,025	
Flat Creek township	22	16,344	4,658	100	179	6,380	255	5,528		253	166,960	24,250	11,255	28,730	
Flint Rock township	44	29,319	7,033	240	317	6,678	375	12,882		1,827	316,020	50,025	22,875	21,005	
Foster township	17	13,690	1,752	192	117	3,897		5,775	40	1,827	91,440	17,845	12,290	15,485	
Fredlund township	27	23,992	6,824	135	177	2,225		14,363		258	280,800	55,050	24,675	38,960	
Glende township	13	19,229	4,021	159	33	1,880		12,268	720	143	220,685	31,940	17,625	17,225	
Grand River township	33	22,641	7,191	104	179	4,739		7,310		2,507	285,000	63,000	34,650	46,820	
Hall township	16	13,188	2,943	262	350	3,263	800	5,793		275	115,720	26,450	16,700	30,800	
Highland township	7	7,120	1,080	120	40	2,227		3,040		603	40,300	9,200	4,650	11,000	
Horse Creek township	46	22,269	12,027	745	192	7,429		8,091		3,815	357,054	69,250	30,385	80,920	
Hudgins township	23	26,060	6,650	110	420	530		16,478		2,281	259,230	44,800	21,800	46,400	
Independence township	23	18,542	7,605	16	187	2,056		7,138		1,267	164,000	18,475	11,875	32,000	
Jones township	17	19,520	3,220		300	7,065	15	4,890		30	170,500	33,250	16,330	31,200	
Liberty township	35	18,676	8,097	293	860	3,290		4,411	2	2,717	237,220	42,525	20,445	67,040	
Lincoln township	68	49,206	18,979	1,203	1,611	13,661	200	19,011	60	439	857,670	140,625	70,675	129,333	
Lodgepole township	57	42,908	10,634	598	380	5,283		19,213	2,338	4,397	603,490	132,700	89,390	77,333	
Malby township	16	13,460	5,620	180	370	4,430		2,810		230	142,680	18,750	7,950	36,400	
Marshfield township	40	31,518	6,406	812	988	3,399		19,728		325	287,243	70,820	32,745	84,990	
Martin township	9	4,760	293	326	458	1,804	88	1,740		26	34,000	4,850	2,180	2,700	
Meadow township	51	41,699	20,660	1,469	1,427	7,899	230	6,010		3,991	501,410	87,290	35,290	146,040	
Moran township	17	8,990	1,284	198	155	2,647		3,365		10	62,100	20,800	9,800	13,650	
Pleasant township	20	14,840	3,969	280	825	5,474	120	1,980	10	862	183,800	51,080	22,450	44,800	
Pleasant Valley township	21	15,690	4,098	340	632	4,083		5,862		85	153,465	37,225	15,500	27,739	
Rockford township	25	15,265	5,257	293	30	2,530		12,901		204	134,624	34,081	15,450	24,104	
Scott Cap township	21	15,265	5,257	293	430	5,440		1,197		442	172,150	40,260	21,400	29,560	
Selm township	28	16,892	5,425	305	338	1,180	150	8,796		1,278	211,375	44,425	27,630	36,500	
Shellfield township	19	15,240	1,871	368	620	1,710	100	5,376		4,981	94,500	18,250	8,125	11,800	
Sidney township	19	71,392	4,839	270	20	3,840		61,941		499	327,690	54,180	16,670	21,850	
Stroud township	31	24,350	11,106	660	1,200	6,184		2,555	28	910	327,690	54,180	24,725	74,100	
Trall township	16	8,804	4,371		298	2,585		1,429		148	172,030	30,515	15,400	32,130	
Vickers township	18	13,640	6,867	602	263	3,607	77	1,594		528	122,000	27,700	14,000	33,780	
Viking township	27	26,448	8,704	285	200	6,801		8,464	2	2,342	323,620	60,000	30,850	51,235	
Vrooman township	39	29,075	4,873	240	424	6,879	1,059	11,206		1,780	255,270	36,020	19,210	29,025	
Wells township	15	18,620	2,294	20	65	9,870	45	6,471		105	132,100	14,130	4,725	11,690	
White Butte township	14	10,195	4,438	183	300	1,878		1,567		1,827	133,657	20,160	10,250	23,750	
White Hill township	16	18,060	3,167	45	78	10,840		4,088		442	184,700	44,550	7,150	14,965	
Whitney township	21	14,130	4,738	325	125	2,005		6,134		795	123,120	23,400	10,085	36,080	
Wilson township	25	15,681	6,600	479	625	3,185		7,009	165	538	262,890	54,125	31,475	50,900	
Wyandotte township	14	8,290	977	210	172	1,305	40	3,375		2,200	63,800	13,175	6,000	8,260	
Township 13, range 13	7	11,690	2,195	42		4,286	315	4,668		84	128,915	28,882	20,312	10,818	
Township 13, range 14	18	18,496	2,633	214	130	4,911	093	9,947		80	170,250	28,000	19,040	19,545	
Township 14, range 13	10	8,125	1,126		190	1,610	275	4,881		344	80,860	9,025	6,360	8,675	
Township 17, range 12	18	9,120	1,817	55		3,005		4,206		37	79,600	21,600	11,485	13,460	
Potter County	797	448,613	398,656	10,670	7,408	61,494	484	84,790	648	17,551	11,918,435	2,063,325	968,000	1,382,717	
Boyd township	46	21,680	14,226	187	227	1,796		4,818		501	645,590	111,150	53,460	62,940	
Township 117, range 73	13	16,377	4,674	135	1,090	704		8,820		364	210,170	34,700	16,700	32,800	
Township 117, range 74	50	29,110	17,260	1,127	1,524	3,045	190	5,224	10	730	770,200	118,950	46,700	74,600	
Township 117, range 75	32	19,153	11,526	1,027	227	2,962		2,354	27	730	531,155	76,065	36,660	66,660	
Township 117, range 76	41	23,804	14,711	1,226	991	3,737		706	30	423	671,780	118,150	39,900	55,63	

AGRICULTURE—SOUTH DAKOTA

579

NUMBER OF FARMS, FARM ACREAGE, AND SPECIFIED FARM VALUES, BY COUNTIES AND MINOR CIVIL DIVISIONS: 1930—Continued

COUNTY AND MINOR CIVIL DIVISION	Number of farms April 1, 1930	ALL LAND IN FARMS, APRIL 1, 1930, CLASSIFIED ACCORDING TO USE IN 1928								SPECIFIED FARM VALUES, APRIL 1, 1930					
		All land in farms (acres)	Crop land			Pasture land			Wood-land not used for pasture (acres)	All other land in farms (acres)	Farm land and buildings (dollars)	All farm buildings (dollars)	Farmers' dwellings (dollars)	Farm implements and machinery (dollars)	
			Crops harvested (acres)	Crop failure (acres)	Idle or fallow (acres)	Plow-able (acres)	Wood-land (acres)	All other (acres)							
Potter County—Continued.															
Township 120, range 74	33	20,429	12,771	805	42	2,139		8	4,327	8	535	776,629	159,799	65,399	72,454
Township 120, range 75	39	22,079	15,314	255	610	2,449		8	2,192	2	1,267	842,949	142,650	79,949	82,623
Township 120, range 76	32	24,102	12,738	525	194	2,737		8	6,390		1,209	649,683	113,543	55,000	46,730
Township 120, range 77	21	21,149	8,246	549	80	2,635			8,780		873	344,490	37,300	23,730	46,730
Frac. township 120, range 78	5	5,240	1,705	80	20	8			3,127		299	59,299	7,209	2,909	9,199
All other minor civil divs. (3) ¹	4	4,956	2,291			1,245	169		1,180		59	78,299	8,499	5,929	19,599
Roberts County	2,392	636,645	453,094	7,854	12,098	53,078	3,422	36,971	1,563	35,697	35,523,696	6,658,919	2,359,809	1,453,987	
Agency township	85	18,738	11,376	621	407	670		145	4,614	27	878	649,615	116,655	66,199	47,585
Alto township	43	16,190	10,380	244	1,213	235		20	3,341		690	392,729	83,829	59,099	35,985
Becker township	63	19,042	13,643	188	363	1,180		20	2,393	27	1,328	905,353	233,259	100,699	79,475
Boesko township	65	21,024	15,268	511	409	1,223	193	40	2,335	49	1,145	786,849	139,339	61,799	78,799
Bryant township	44	12,622	9,234	45	183	422	26		1,639	79	1,112	532,135	95,599	47,659	54,345
Dry Wood Lake township	40	14,827	7,769	90	422	70	119		1,058	6	1,792	379,999	96,459	51,699	31,335
Easter township	60	17,295	12,542	175	59	232	29		2,531	53	1,599	687,499	127,359	65,059	46,599
Enterprise township	91	22,901	17,821	290	239	2,688	5		1,398		1,129	1,062,919	276,159	137,199	116,715
Garfield township	95	24,554	19,073	282	32	1,511	44		2,576	32	684	1,449,679	315,199	157,355	144,899
Genesee township	76	20,132	14,799	77	10	396	275		3,895		684	1,449,679	315,199	157,355	144,899
Goodwill township	74	20,976	13,959	141	91	415	270		3,467	363	2,539	968,825	245,199	114,599	77,099
Grant township	74	22,231	17,966	332	397	962			1,594		2,539	1,062,919	263,359	103,459	101,099
Harmon township	132	34,700	26,918	272	698	2,788	23		2,262	5	1,793	1,698,329	468,565	232,099	178,725
Hart township	79	21,127	17,598	366	333	1,438			2,195	193	2,671	1,067,355	229,699	114,599	81,859
Lake township	81	22,848	16,028	127	295	831	141		4,599	53	1,284	1,098,785	276,699	112,125	116,355
Lawrence township	67	13,857	9,084	922	935	584			1,763	8	681	398,769	161,125	49,399	34,499
Lee township	67	16,143	12,488	400	145	884	20		1,574	60	669	894,215	172,799	73,635	62,799
Lean township	129	30,472	23,770	399	258	2,617	10		1,696	38	1,684	1,872,369	509,259	232,829	192,599
Lockwood township	40	13,520	8,538	27	80		17		3,916	88	854	411,458	190,699	64,599	59,399
Long Hollow township	69	20,201	12,490	158	267	117	295		5,558		1,346	893,669	165,199	83,829	64,599
Minnesota township	112	23,072	18,221	99	243	2,927	2		3,519	199	3,181	1,738,499	379,699	199,499	151,259
Norway township	115	39,689	29,906	291	1,177	3,472	2		79		772	1,334,645	332,099	139,829	116,299
One Road township	72	21,745	12,249	110	694	165	55		6,566		2,096	336,294	198,599	49,899	32,999
Orley township	59	18,519	12,249	345	919	449	2		2,329		1,593	606,729	124,599	69,499	58,999
Stinson township	72	21,700	17,733	105	204	1,445	25		1,771	5	1,067	1,105,295	229,459	133,299	105,999
Springdale township	75	20,201	14,890	423	684	478	872		8,989	10	982	284,479	68,599	29,599	16,099
Spring Grove township	50	16,758	6,537	212	772	258	29		4,967		1,582	298,448	139,639	79,875	41,965
Summit township	70	18,432	10,721	62	414	2,128	84		1,762	19	1,343	1,761,479	337,599	209,199	134,035
Victor township	98	27,968	22,949	268	414	2,196	271		2,927	168	975	1,542,199	306,299	259,849	138,475
White Rock township	109	30,454	24,167	168	492										
Sanborn County	1,199	347,041	223,995	3,564	7,345	79,294	2,999	22,699	1,285	15,491	17,197,743	3,229,833	1,729,739	1,263,831	
Afton township	59	21,238	13,627	35	195	5,771	212		762	81	658	639,249	199,559	92,599	77,169
Benedict township	54	22,082	12,504	30	618	8,233	2		8,229		1,448	932,599	139,699	69,499	45,275
Butler township	89	24,711	15,972	1,063	805	1,299	339		4,681	69	1,148	1,224,819	259,179	139,499	99,737
Diana township	72	24,416	16,144	107	627	3,892	89		2,499	69	1,068	1,399,695	349,699	119,699	97,264
Elliott township	85	22,713	17,051		639	3,891	99		20	10	1,112	1,197,299	342,679	171,699	128,875
Floyd township	64	22,366	13,892	194	437	6,189	12		969	8	1,789	989,193	169,175	96,099	85,871
Jackson township	59	18,451	11,994	94	816	1,954	53		3,368		836	1,149,859	239,729	105,699	81,749
Jetcher township	99	21,385	16,196	10	126	1,738	194		2,356	55	799	1,098,639	239,729	105,699	81,749
Logan township	64	17,924	12,625		476	8,223	375		697	119	445	835,794	129,199	69,499	72,099
Oneda township	54	23,816	11,646	30	199	8,029	129		1,995	328	1,611	1,215,235	232,399	108,599	79,099
Osanna township	64	22,736	13,997	1,016	517	2,068	512		3,423	8	1,227	1,114,469	199,459	79,199	69,235
Silver Creek township	70	19,843	11,929		176	4,027	68		824	348	2,474	925,463	191,069	91,999	63,099
Twiss Lake township	69	21,819	14,948		658	4,966	7		14	39	1,142	1,029,699	225,245	105,119	74,899
Union township	68	20,719	13,694	189	86	5,417	78		491	1	895	1,029,699	225,245	105,119	74,899
Warren township	57	20,289	13,617	485	322	2,195	197		1,968	79	436	1,149,919	265,299	112,499	73,499
Woonsocket township	91	22,642	14,459	325	794	5,399	35		194		546	1,199,679	247,325	137,499	83,295
Shannon County	583	239,613	65,678	2,877	9,191	37,819	6,699	99,793	1,585	17,623	2,971,391	323,865	174,379	439,819	
Frac. township 35, range 41	11	5,255	1,827	33	449				2,459		9	42,939	3,859	2,359	2,299
Frac. township 35, range 42	8	10,459	1,686	74	147				8,229		15	58,239	5,199	2,699	2,499
Frac. township 35, range 43	8	6,279	2,087			735			3,499		43	58,699	6,739	2,875	2,375
Frac. township 35, range 44	13	11,879	2,769	26		3,539			3,299		2,391	143,279	15,139	13,095	8,399
Frac. township 35, range 45	20	5,631	1,758		155	1,875			1,659		1,023	74,237	13,972	3,257	7,122
Frac. township 35, range 47	9	8,299	1,394	169		1,875			29		956	39,799	11,299	1,299	1,575
Township 36, range 41	31	25,129	11,778	363	699	10,221	75		1,159	698	263	39,799	11,299	1,299	1,575
Township 36, range 42	37	18,871	10,253	821	673	3,149			4,029		263	453,219	42,715	23,899	79,127
Township 36, range 43	38	13,092	8,331	599	339	3,169	195		8,199		717	369,425	27,865	12,799	79,127
Township 36, range 44	15	4,636	1,123	25		856	799		1,922		1,023	212,199	37,799	13,325	37,595
Township 36, range 45	31	6,619	868		22	3,195	2,199		1,946		1,023	38,699	2,765	2,319	3,665
Township 36, range 46	9	2,996	216	12	339	695	115	599	1,887		1,023	67,699	15,799	9,199	79,127
Township 36, range 47	25	12,373	1,729	134	44	2,629	371		5,025		1,023	14,099	1,615	1,312	2,879
Frac. township 36, range 48	6	16,499	1,199			699	59		1,285		1,285	77,049	2,399	2,045	6,369
Township 37, range 41	22	16,268	8,696	59	673	6,399			396		1,023	469,199	63,499	21,329	54,099
Town															

AGRICULTURE—SOUTH DAKOTA

NUMBER OF FARMS, FARM ACREAGE, AND SPECIFIED FARM VALUES, BY COUNTIES AND MINOR CIVIL DIVISIONS: 1930—Continued

COUNTY AND MINOR CIVIL DIVISION	Number of farms April 1, 1930	ALL LAND IN FARMS, APRIL 1, 1930, CLASSIFIED ACCORDING TO USE IN 1929									SPECIFIED FARM VALUES, APRIL 1, 1930			
		All land in farms (acres)	Crop land			Pasture land			Wood-land not used for pasture (acres)	All other land in farms (acres)	Farm land and buildings (dollars)	All farm buildings (dollars)	Farmers' dwellings (dollars)	Farm implements and machinery (dollars)
			Crops harvested (acres)	Crop failure (acres)	Idle or fallow (acres)	Mow-able (acres)	Wood-land (acres)	All other (acres)						
Spink County	1,998	817,151	645,460	46,650	22,279	120,760	4,639	45,374	1,270	21,489	37,948,765	7,390,023	3,371,570	3,215,803
Antelope township.....	53	24,898	16,201	882	3,904	75	1,372	160	2,404	1,095,300	216,700	81,200	94,880
Atchafalaya township.....	70	30,545	22,849	746	150	4,231	1,727	842	991,075	290,400	147,325	103,441
Belle Plaine township.....	43	23,161	14,547	3,904	448	4,015	26	465	20	440	960,000	187,700	94,900	70,450
Belmont township.....	56	22,225	14,924	418	189	3,219	26	2,940	33	506	1,004,210	263,375	115,200	78,685
Beaton township.....	48	22,759	17,515	260	980	2,428	700	876	782,070	143,600	77,880	53,255
Beetia township.....	45	22,024	15,789	600	1,533	40	376	19	662	1,163,500	164,500	79,500	69,690
Buffalo township.....	51	22,571	14,783	519	774	5,402	66	606	23	398	904,941	216,125	98,890	68,735
Capitola township.....	46	21,955	12,419	190	2,016	4,220	10	1,352	1,758	975,560	164,430	46,750	33,760
Clifton township.....	60	30,280	25,610	239	551	2,347	42	228	35	928	955,280	88,700	20,575	78,575
Comde township.....	43	18,748	16,235	310	30	1,451	375	5	339	711,610	106,450	57,050	75,738
Cornwall township.....	39	18,294	9,402	106	2,001	3,473	20	2,899	15	1,188	742,900	160,450	64,650	67,500
Oranndon township.....	58	21,310	14,602	1,061	888	3,162	17	508	117	884	738,030	218,050	110,000	104,000
Kalline township.....	49	21,588	13,406	599	1,044	2,155	21	3,715	24	924	608,075	127,500	63,800	96,250
Frankfort township.....	52	22,062	16,796	1,957	930	2,069	96	1,139	11	784	1,198,037	232,228	90,000	118,541
Garfield township.....	57	22,360	15,579	157	637	3,719	24	1,532	42	698	884,285	222,150	119,700	78,538
Great Bend township.....	49	19,027	15,085	311	52	1,715	400	117	398	884,195	156,400	71,700	37,240
Groveland township.....	35	17,996	12,817	354	2,841	2,195	360	710,770	148,000	64,100	61,875
Harmony township.....	55	20,045	17,376	1,893	475	3,267	45	2,809	360	989,184	182,080	87,945	80,088
Harrison township.....	35	21,070	12,862	1,363	49	2,583	1,028	12	802	932,370	159,825	77,450	87,098
Jefferson township.....	69	29,596	24,862	244	49	1,869	875	17	807	1,110,322	304,250	144,150	138,255
Lake township.....	50	21,218	13,848	486	947	3,228	37	1,572	61	1,000	828,200	198,110	95,500	79,185
La Prairie township.....	62	34,154	22,745	6,198	718	2,722	680	1,139	121	840	1,803,300	252,200	126,200	104,380
Lincoln township.....	44	27,429	14,634	1,798	175	3,791	195	1,027	28	1,521	1,000,865	212,000	90,900	91,281
Lodi township.....	51	24,123	17,615	436	178	4,051	248	1,005	7	603	1,280,282	283,450	113,850	119,770
Mellette township.....	105	48,848	33,658	6,230	1,033	4,488	718	899	0	1,327	2,403,710	405,850	203,450	202,000
Northville township.....	111	60,589	48,503	485	318	8,129	167	1,091	20	1,885	1,968,555	418,910	200,050	214,185
Ocean township.....	44	19,064	14,496	1,314	2,753	170	15	216	890,200	175,500	103,730	60,020
Prairie Center township.....	49	22,976	16,605	1,442	127	2,647	1,645	10	600	801,265	185,200	90,000	61,300
Bedfield township.....	65	20,785	13,930	443	1,080	2,874	57	1,383	45	971	1,035,022	258,400	97,200	93,774
Richfield township.....	38	20,676	9,836	4,266	688	4,767	4	4,697	318	822,980	159,735	79,500	58,300
Spring township.....	48	21,674	13,905	2,736	887	2,134	1,490	10	522	745,010	141,050	60,500	63,975
Sumner township.....	34	18,210	13,638	77	649	2,381	950	515	583,795	109,800	52,700	61,045
Tetouka township.....	68	35,336	26,176	2,262	1,291	3,968	483	194	46	916	1,412,090	170,875	62,375	83,900
Three Rivers township.....	58	21,172	15,136	437	40	2,555	196	2,177	631	922,267	212,000	68,000	75,041
Tulare township.....	57	20,091	13,512	107	746	3,276	95	2,229	896	587,220	123,800	47,450	65,925
Turton township.....	53	24,464	16,230	4,276	1,717	1	1,667	468	997,590	157,950	72,600	96,690
Union township.....	48	22,587	14,255	464	4,615	10	885	100	2,158	1,061,500	210,500	78,950	89,800
Stanley County	411	310,660	75,098	6,636	1,574	82,284	3,874	185,748	177	6,171	2,701,380	501,105	255,800	408,749
Adams township.....	10	4,900	1,446	190	14	1,988	1,275	67	41,130	9,600	5,166	4,855
Antelope township.....	21	26,200	11,191	405	13	13,604	324,920	45,550	19,200	42,185
Brush Creek township.....	12	4,005	724	227	1,788	1,123	96	38,130	6,000	3,100	7,728
Gas Belt township.....	20	15,661	6,256	359	80	3,841	4,972	133	172,780	30,375	14,500	26,175
Hays township.....	16	10,226	3,685	549	5,410	315	3	184	109,450	23,000	14,350	23,890
Meers township.....	9	2,040	703	110	619	500	108	19,300	5,400	3,525	5,205
Phum Creek township.....	19	7,472	2,305	137	27	2,970	1,733	230	83,640	23,600	11,450	16,760
Riffle township.....	13	10,125	4,060	331	291	3,966	1,519	148	97,230	17,705	9,840	23,918
Rolling Green township.....	17	7,449	2,247	118	190	3,325	1,058	30	503	94,580	15,210	10,425	17,750
Sansare township.....	16	6,082	2,603	175	5	3,064	876	459	78,025	15,550	8,475	12,515
Shaner township.....	8	2,325	696	111	10	1,415	1,032	61	18,980	2,550	1,625	2,240
Twain Butte township.....	6	4,046	820	89	1,028	1,032	61	18,980	2,550	1,625	2,240
War Creek township.....	6	4,840	551	80	1,174	2,530	100	49,230	6,500	1,100	7,700
Willow Creek township.....	7	6,259	1,327	20	3,55	40	3,845	1	19	22,700	7,800	4,700	2,000
Township 4, range 25.....	7	10,846	6,113	60	2,700	3,198	47	66,900	9,450	4,600	7,075
Township 4, range 26.....	5	5,810	3,848	80	618	485	7,026	3	65	89,290	3,700	4,500	4,800
Township 4, range 27.....	4	4,320	468	12	1,021	2,905	38	20,230	3,800	1,500	3,600
Township 4, range 28.....	4	3,150	480	25	818	2,328	14	20,640	3,600	2,800	2,600
Township 4, range 29.....	5	10,050	1,985	742	180	7,111	32	72,550	10,500	6,650	8,900
Frac. township 4, range 31.....	8	12,425	1,126	9,760	1,539	101,205	22,400	11,050	2,600
Frac. township 4, range 33.....	9	3,850	598	20	500	493	2,223	25	31,240	3,850	2,375	4,550
Township 5, range 25.....	10	6,825	3,696	445	1,845	1,350	90	98,400	19,400	9,350	21,850
Township 5, range 26.....	9	7,590	1,462	237	207	1,809	40	3,709	36	45,320	7,800	4,650	10,625
Frac. township 5, range 21.....	12	3,022	641	295	7	542	496	620	451	64,100	28,480	11,800	2,700
Township 6, range 25.....	17	9,772	2,564	124	5	3,632	2,844	603	87,920	15,700	9,100	15,550
Township 6, range 27.....	6	4,840	1,900	338	1,090	1,549	63	88,320	6,050	4,000	11,700
Frac. township 6, range 29.....	9	3,890	503	240	80	1,014	265	1,679	55	44	39,900	7,900	1,960	4,150
Township 7, range 25.....	11	6,540	2,221	55	10	1,386	2,280	638	56,980	10,100	6,325	11,760
Township 7, range 26.....	12	5,360	1,286	196	18	856	2,869	135	42,900	11,025	6,075	10,360
Township 7, range 27.....	4	5,280	143	00	590	4,447	40	40,240	7,350	3,575	1,900
Frac. township 7, range 29.....	3	5,439	495	528	4,279	160	29,560	6,800	4,660	3,180
Township 8, range 25.....	5	7,860	898	480	210	960	5,661	61	39,220	4,900	3,500	4,400
Township 8, range 26.....	4	4,845	264	115	670	3,158	38	18,200	3,800	1,400	2,480
Township 8, range 27.....	3	3,900	265</											

AGRICULTURE—SOUTH DAKOTA

581

NUMBER OF FARMS, FARM ACREAGE, AND SPECIFIED FARM VALUES, BY COUNTIES AND MINOR CIVIL DIVISIONS: 1930—Continued

COUNTY AND MINOR CIVIL DIVISION	Number of farms April 1, 1930	ALL LAND IN FARMS, APRIL 1, 1930, CLASSIFIED ACCORDING TO USE IN 1929							SPECIFIED FARM VALUES, APRIL 1, 1930					
		All land in farms (acres)	Crop land			Pasture land			Wood-land not used for pasture (acres)	All other land in farms (acres)	Farm land and buildings (dollars)	All farm buildings (dollars)	Farmers' dwellings (dollars)	Farm implements and machinery (dollars)
			Crops harvested (acres)	Crop failure (acres)	Idle or fallow (acres)	Plow-able (acres)	Wood-land (acres)	All other (acres)						
Sully County—Continued.														
Pearl township.....	29	18,420	12,152	512	340	4,956	150	5,110	210	410,600	20,200	20,700	76,650	
Township 113, range 75.....	33	22,933	12,905	360	—	3,857	4	5,112	125	492,820	51,500	40,600	30,222	
Township 113, range 76.....	86	24,291	15,217	744	—	5,539	12	1,144	233	525,950	96,775	95,175	62,630	
Township 113, range 77.....	81	19,220	13,190	1,292	120	3,654	—	—	594	524,730	63,900	33,100	26,650	
Township 113, range 80.....	14	13,345	4,336	115	—	5,443	111	476	1,062	267,255	21,400	18,500	13,650	
Township 114, range 74.....	17	8,668	5,303	344	20	923	—	2,060	68	162,600	27,100	13,450	23,780	
Township 114, range 75.....	35	19,480	12,335	295	30	2,134	—	2,260	326	432,450	64,300	20,650	64,600	
Township 114, range 76.....	27	20,060	13,689	1,484	—	3,710	—	868	13	367,350	55,800	44,550	64,900	
Township 114, range 78.....	15	15,800	8,946	974	730	4,243	—	140	645	245,200	25,460	14,760	33,500	
Township 114, range 79.....	25	18,849	9,588	90	140	6,956	—	1,080	173	343,260	63,250	39,200	46,530	
Township 114, range 80.....	19	23,511	7,064	—	1,705	5,844	3,300	5,348	3	310,270	20,800	18,600	29,000	
Frac. township 114, range 81.....	6	5,390	2,290	350	50	2,230	—	300	10	60	43,050	7,100	3,900	9,185
Township 115, range 74.....	6	6,242	3,436	165	—	1,040	—	1,562	40	67,200	26,500	11,700	16,500	
Township 115, range 75.....	16	13,340	7,623	2,173	355	1,788	5	550	646	264,590	40,300	21,400	40,830	
Township 115, range 76.....	27	20,190	14,885	335	237	4,693	—	—	229	528,775	96,100	64,125	73,500	
Township 115, range 77.....	26	19,630	10,796	1,313	300	2,869	—	2,953	422	481,600	61,900	39,100	48,540	
Township 115, range 78.....	18	18,490	10,487	150	188	3,754	—	499	471	335,300	36,600	18,550	30,450	
Frac. township 115, range 80.....	24	16,421	6,807	692	—	1,611	234	7,249	247	267,410	37,230	27,690	37,650	
Frac. township 115, range 82.....	5	6,468	498	—	—	15	1,738	4,150	65	75,520	4,300	3,200	4,200	
Township 116, range 74.....	22	14,987	6,922	759	215	3,140	—	4,274	1	646	232,084	53,800	29,500	26,300
Township 116, range 75.....	18	15,140	5,265	1,233	—	2,191	61	5,593	10	497	312,359	52,525	23,025	19,600
Township 116, range 76.....	17	19,502	9,378	406	270	6,240	—	150	273	362,970	47,500	18,000	29,200	
Township 116, range 78.....	34	23,908	15,645	967	733	6,235	—	90	236	687,795	87,300	26,600	62,150	
Frac. township 116, range 79.....	20	28,370	9,658	470	10	2,262	818	13,865	231	385,430	43,570	26,850	43,000	
All other minor civil divs. (4).....	6	9,769	3,038	40	—	6,524	120	120	29	120,180	15,800	7,600	8,500	
Todd County.....	901	599,462	192,692	9,478	4,511	184,285	8,796	855,272	1,229	11,567	7,542,817	1,194,430	568,575	967,295
Frac. township 35, range 25.....	3	8,640	2,020	—	—	850	—	5,630	40	58,260	7,500	3,500	5,700	
Frac. township 35, range 26.....	12	11,800	5,470	150	—	268	—	4,895	280	184,600	25,750	7,550	24,200	
Frac. township 35, range 27.....	11	8,482	3,225	90	640	200	—	4,207	90	283,180	28,900	5,550	15,000	
Frac. township 35, range 28.....	7	14,550	3,695	60	60	—	—	16,645	90	221,700	29,900	8,600	13,500	
Frac. township 35, range 29.....	27	9,638	4,069	72	40	1,903	—	3,469	141	173,950	26,570	18,200	17,625	
Frac. township 35, range 30.....	19	9,460	4,732	—	—	1,272	—	2,317	149	158,450	26,300	14,175	22,000	
Frac. township 35, range 31.....	5	4,674	988	—	—	400	—	3,186	30	56,330	6,430	4,050	3,450	
Township 36, range 25.....	16	20,240	9,048	—	187	10,210	—	400	20	236,300	35,730	16,225	43,200	
Township 36, range 26.....	13	8,980	3,480	—	—	500	—	4,810	25	124,800	21,100	12,600	16,400	
Township 36, range 27.....	14	23,840	8,421	160	—	—	—	15,064	195	319,325	66,100	20,730	25,300	
Township 36, range 28.....	20	28,500	8,580	140	10	230	—	14,378	212	337,600	52,500	24,850	26,150	
Township 36, range 29.....	43	20,071	8,914	375	422	4,522	—	5,337	300	323,650	45,775	43,500	52,550	
Township 36, range 30.....	50	19,280	9,279	244	585	4,096	—	4,939	267	359,420	77,455	41,850	41,675	
Township 36, range 31.....	31	9,852	3,089	180	411	2,923	120	2,954	121	199,625	21,630	13,600	18,770	
Township 36, range 32.....	28	6,210	1,219	40	107	1,854	920	2,035	135	111,100	11,300	8,045	7,020	
Township 37, range 25.....	14	20,345	4,908	50	125	1,436	—	13,072	1	244,230	19,630	7,550	25,740	
Township 37, range 26.....	10	12,940	8,321	—	174	480	—	8,265	190	165,600	17,800	7,600	15,600	
Township 37, range 27.....	12	20,740	5,922	—	85	178	—	14,430	133	228,600	31,400	17,200	17,200	
Township 37, range 28.....	30	17,090	6,291	160	328	1,738	—	5,227	344	235,400	38,630	21,250	43,450	
Township 37, range 29.....	27	12,005	6,450	185	173	2,079	—	2,978	140	165,450	26,125	16,040	28,275	
Township 37, range 30.....	34	16,685	4,409	26	62	5,005	—	6,898	225	220,650	44,185	26,770	41,755	
Frac. township 37, range 31.....	19	4,480	1,161	3	62	1,012	—	1,620	30	68	28,150	7,565	5,900	5,000
Township 37, range 32.....	7	2,080	844	3	—	947	—	817	66	14,000	2,825	2,350	2,175	
Township 37, range 33 (pt.).....	16	5,000	2,089	—	—	947	—	424	30	108	48,950	13,200	8,450	11,200
Township 38, range 25.....	8	18,990	2,611	10	—	16,263	—	—	76	62,950	19,400	7,200	6,000	
Township 38, range 26.....	23	14,648	4,307	40	—	10,138	—	—	158	160,900	14,200	7,025	27,400	
Township 38, range 27.....	39	19,350	9,449	—	—	9,616	—	—	265	342,600	62,600	18,900	33,800	
Township 38, range 28.....	31	52,775	11,589	80	—	8,198	—	—	365	622,300	61,625	26,165	78,525	
Township 38, range 29.....	9	5,030	2,442	—	—	210	—	1,408	670	50	24,100	7,550	4,825	6,000
Township 38, range 30.....	26	11,758	1,850	10	10	1,376	1,442	5,776	1,362	51,707	19,500	14,000	13,175	
Frac. township 38, range 31.....	20	4,520	1,346	—	—	1,356	273	1,398	30	64,360	11,200	7,400	8,500	
Township 38, range 32.....	39	6,140	2,332	106	150	1,533	100	2,498	100	108,865	28,985	17,910	14,610	
Township 38, range 33 (pt.).....	1	1,780	1,185	13	—	214	56	798	530	14,100	2,400	1,625	3,275	
Township 39, range 25.....	21	13,044	4,886	—	—	7,796	60	80	236	229,100	42,400	14,600	21,200	
Township 39, range 26.....	27	16,115	4,770	60	20	9,830	1,180	85	230	205,330	26,800	14,100	21,260	
Township 39, range 27.....	15	11,702	3,750	—	—	7,821	—	—	121	194,035	37,165	14,000	33,300	
Township 39, range 28.....	33	14,390	6,560	196	325	1,391	158	5,397	333	194,200	35,615	20,830	26,935	
Township 39, range 29.....	29	12,802	3,609	—	80	2,484	753	5,295	101	116,475	22,675	13,614	17,190	
Township 39, range 30.....	23	5,328	790	20	41	1,449	88	2,673	100	40,450	8,200	5,045	19,313	
Frac. township 39, range 31.....	33	9,293	4,460	—	200	1,130	30	3,269	264	140,570	18,960	12,210	24,147	
Township 39, range 32.....	37	14,268	7,851	20	—	2,154	248	3,319	669	283,770	46,200	36,645	34,265	
Township 39, range 33 (pt.).....	11	5,170	2,007	23	315	789	—	193	1,677	62,280	13,900	5,100	11,700	
All other minor civil divs. (3).....	4	50,831	3,455	—	—	709	—	44,629	86	128,000	6,500	3,225	6,900	
Tripp County.....	2,058	614,878	496,379	3,388	7,551	170,596	4,997	194,795	1,247	21,566	22,692,675	3,877,433	1,044,857	1,062,150
Banner township.....	33	14,104	8,680	215	64	3,824	10	805	606	408,800	51,750	25,700	43,500	
Beaver Creek township.....	28	11,414	5,713	145	—	2,981	—	1,788	20	318	293,040	30,275	24,125	
Black township.....	46	20,440	12,607	348	80	4,856	—	1,267	2,236	611,400	108,000	62,430	58,190	
Bull Creek township.....	36	18,190	8,013	190	107	3,636	36	5,594	396					

NUMBER OF FARMS, FARM ACREAGE, AND SPECIFIED FARM VALUES, BY COUNTIES AND MINOR CIVIL DIVISIONS: 1930—Continued

COUNTY AND MINOR CIVIL DIVISION	Number of farms April 1, 1930	ALL LAND IN FARMS, APRIL 1, 1930, CLASSIFIED ACCORDING TO USE IN 1929								SPECIFIED FARM VALUES, APRIL 1, 1930				
		Crop land				Pasture land			Wood-land not used for pasture	All other land in farms	Farm land and buildings	All farm buildings	Farmers' dwellings	Farm implements and machinery
		All land in farms	Crops harvested	Crop failure	Idle or fallow	Flow-able	Wood-land	All other						
									(acres)	(acres)	(acres)	(acres)	(acres)	(acres)
Tripp County—Continued.														
Lamre township	55	18,463	12,787	97	238	3,399	1,196	728	692,200	122,275	56,350	46,960		
Lansin township	54	19,478	12,378	29	63	6,191	809	615	671,800	122,600	60,000	48,850		
Lone Star township	31	14,570	6,927	159	15	861	140	6,230	341,200	54,100	29,300	28,320		
Lone Tree township	32	18,068	8,969	255		8,822	169	610	398,400	68,950	32,400	32,740		
McNeely township	70	20,440	12,030	139	210	2,849	5	4,694	484,910	92,000	45,425	36,575		
Millboro township	29	21,140	9,734	25	399	6,029	45	1,199	355,655	67,540	29,835	27,095		
Palmeste township	37	19,610	5,697	179		12,008		2,696	187,780	26,250	16,350	6,080		
Palmview township	31	22,314	15,116		20	3,196	211	3,160	668,320	126,350	57,750	79,750		
Pleasant Valley township	39	15,488	9,493	5	149	2,533		596	412,470	84,380	48,910	46,150		
Pleasant View township	37	22,342	14,435	54	61	6,164	49	2,647	714,550	138,325	68,803	51,675		
Progressive township	28	12,526	7,223			4,384	2	824	268,300	42,510	22,800	24,110		
Ramos township	45	20,380	8,717	104	19	1,137	622	8,979	466,038	89,820	37,750	34,440		
Rosedale township	50	23,965	12,594	63	446	3,635	2,016	581	595,710	104,750	55,150	48,525		
Roseland township	37	18,638	10,339		51	1,200		5,359	473,580	87,975	37,980	50,295		
Star Prairie township	43	19,112	11,800	25	19	1,339		468	446,975	94,800	50,406	47,888		
Star Valley township	28	27,149	7,738	189	136	979	400	17,817	363,200	43,400	21,250	28,150		
Stewart township	71	22,849	13,542	75	29	6,228	30	1,613	742,670	144,425	64,200	51,400		
Sully township	41	16,961	12,268	356	29	854		2,963	464,000	62,100	32,000	46,400		
Taylor township	24	15,981	7,449	60		2,204	667	4,175	286,260	40,560	20,000	29,125		
Valley township	51	18,287	7,750	19	126	463	106	9,215	451,485	86,800	39,280	30,896		
Willow Creek township	52	19,178	10,942	144	105	6,439	46	3,222	474,875	97,800	51,420	34,772		
Wilson township	62	24,345	14,258	73	160	1,399		7,426	765,300	139,625	64,900	51,946		
Witten township	22	13,849	8,473			3,283	55	1,269	338,040	46,850	24,350	25,965		
Worham township	43	19,790	9,579	261	100	3,914		5,172	352,460	54,810	33,310	26,828		
Wright township	61	17,129	9,362	5		139		7,455	341,330	56,000	33,060	26,850		
Frac. township 96, range 79	25	17,129	8,262	39	172	1,505		6,096	336,090	58,955	28,550	32,205		
Township 98, range 77	54	22,434	12,266	4		1,714	20	7,739	620,044	82,850	39,300	41,860		
Frac. township 100, range 76	28	26,660	13,362	169	733	2,665		2,463	618,500	98,725	62,175	69,650		
Township 103, range 74 (pt.)	9	9,675	2,815	20	289	120	90	6,287	107,600	23,800	8,700	8,175		
Township 103, range 75 (pt.)	4	4,870	795			29		4,625	66,800	6,800	3,500	2,700		
Turner County	1,966	364,347	228,914	1,623	7,946	49,147	1,684	23,321	1,307	19,546	43,073,035	9,017,664	4,310,960	3,043,968
Brotherfield township	86	17,340	12,889	182	39	1,750	110	1,583	1,747,060	308,833	153,950	122,565		
Centerville township	103	21,333	16,635		39	2,233	62	780	2,374,500	388,600	208,700	150,025		
Childstown township	124	23,819	16,353	9		3,433	133	2,632	2,745,775	675,100	378,050	210,810		
Danville township	113	22,624	15,118	5	30	2,691	15	1,234	2,672,000	468,300	247,400	168,950		
Dutton township	100	18,365	12,437	215	627	1,324	99	2,039	1,402,640	318,340	169,530	126,775		
Germantown township	128	23,308	15,162	139	719	1,398	68	1,896	2,407,980	458,515	201,125	200,805		
Home township	89	17,876	13,778	149	299	1,063	32	1,694	1,482,120	296,500	130,700	121,800		
Horley township	95	21,290	16,321	242	34	2,653	148	798	2,445,185	494,695	291,720	184,205		
Marion township	168	22,268	16,639	19	322	2,622	81	1,332	2,254,605	608,271	313,365	195,480		
Middletown township	113	22,245	17,118	211	25	2,967	58	31	2,412,855	500,400	226,650	202,021		
Monroe township	92	17,468	13,061	117	49	1,585	262	661	1,657,110	322,800	198,100	129,714		
North township	104	21,795	17,064	32	73	1,345	31	817	2,484,095	560,850	264,700	232,290		
Parker township	122	21,959	16,492	155	449	1,714	251	1,066	3,062,640	660,900	302,400	165,520		
Rosefield township	116	22,581	16,132		721	2,086	66	2,849	2,482,300	592,085	308,540	177,448		
Salem township	144	21,890	15,084	33	750	2,129	112	1,463	2,361,940	615,825	264,280	176,585		
Spring Valley township	131	23,047	18,079	3	680	2,390	83	3,369	2,856,840	672,380	266,360	166,810		
Swan Lake township	112	22,850	16,621	81	1,596	2,695	79	601	2,629,600	608,400	236,500	133,250		
Turner township	181	23,104	18,087	29	181	2,151	61	678	2,772,950	499,900	285,700	187,400		
Union County	1,547	309,378	205,950	1,013	729	37,899	2,564	8,508	1,844	12,604	30,848,081	6,310,931	3,097,910	1,959,301
Abester township	150	22,267	16,965		182	3,456	84	959	2,255,300	472,360	256,450	160,075		
Big Sioux township	98	4,434	3,372	34		223	201	73	456,780	95,996	39,170	36,872		
Big Springs township	133	23,657	17,664	17		3,719	206	272	2,971,065	760,660	247,250	186,100		
Beute township	107	21,721	16,396	119	21	2,797	61	116	2,621,770	485,628	248,850	164,175		
Civil Bend township	97	18,779	12,315	279	38	1,133	419	832	1,631,870	194,060	98,600	108,690		
Elk Point township	156	28,682	22,653	408	496	4,229	463	99	3,269,896	698,575	372,800	149,060		
Emmett township	136	22,276	17,892	22	9	2,222	66	243	2,714,440	575,360	278,430	192,489		
Jefferson township	121	22,295	16,925	68	7	2,651	1,424	46	2,155,725	496,850	173,490	153,966		
Freddie township	148	26,638	17,639			3,427	122	169	2,753,680	479,580	284,400	221,031		
Sioux Valley township	132	21,852	16,369	30		4,429	92	1,418	2,053,676	678,425	306,600	177,020		
Spink township	130	24,324	18,763	5	6	1,810	230	1,504	2,833,775	584,200	301,630	167,550		
Virginia township	130	24,324	18,763	5	6	1,810	230	1,504	2,833,775	584,200	301,630	167,550		
Township 92, range 49 (pt.)	79	12,582	9,866	31		2,854	37	26	1,643,864	326,900	170,300	99,640		
Weld County	708	411,140	287,839	4,303	2,654	44,899	1,851	107,318	1,241	11,354	10,864,370	1,668,450	806,990	1,209,880
Township 121, range 74	46	25,221	14,910	4		1,201		5,362	724,200	95,100	44,600	70,600		
Township 121, range 75	35	26,618	14,538	133		865		4,177	623,090	89,600	41,100	73,800		
Township 121, range 76	21	21,447	7,089	123	375	2,475	970	16,164	397,900	42,900	21,850	29,400		
Township 121, range 77	28	18,495	7,364	126	200	1,191		396	308,890	30,400	15,250	31,675		
Frac. township 121, range 78	8	6,621	2,374	80	1	897	289	70	126,550	11,800	5,085	6,626		
Township 122, range 74	38	21,836	14,519			435		865	684,550	68,400	37,050	58,900		
Township 122, range 75	23	20,326	9,824	16	80	7,721		2,449	470,300	65,000	29,250	52,100		
Township 122, range 76	32	26,082	19,671	185		1,716		697	509,445	89,000	28,200	45,230		
Township 122, range 77	38	24,619	14,465		109	2,848		6,327	697,960	98,600	54,000	90,800		
Frac. township 122, range 78	13	11,169	5,213	168	193	4,385	181	4,237	242,200	24,688	12,000	28,200		
Township 123, range 74	41	26,173	11,709	19	1,845	1,144	143	4,909	547,665	108,050	48,850	68,000		
Township 123, range 75	38	21,677	12,671	180		4,936		5	573,020	125,700	61,950	74,400		
Township 123, range 76	48	17,296	13,464	581	189	1,812	22	1,438	545,755	92,600	43,800	68,696		
Township 123, range 77	48	24,044	16,289	380	208	2,379	19	3,736	721,050	122,750	67,900	80,270		
Frac. township 123, range 78	21	17,379	6,621	243	206	1,154	50	8,79						

AGRICULTURE—SOUTH DAKOTA

583

NUMBER OF FARMS, FARM ACREAGE, AND SPECIFIED FARM VALUES, BY COUNTIES AND MINOR CIVIL DIVISIONS: 1930—Continued

COUNTY AND MINOR CIVIL DIVISION	Number of farms April 1, 1930	ALL LAND IN FARMS, APRIL 1, 1930, CLASSIFIED ACCORDING TO USE IN 1929								SPECIFIED FARM VALUES, APRIL 1, 1930				
		All land in farms (acres)	Crop land			Pasture land			Wood-land not used for pasture (acres)	All other land in farms (acres)	Farm land and buildings (dollars)	All farm buildings (dollars)	Farmers' dwellings (dollars)	Farm implements and machinery (dollars)
			Crops harvested (acres)	Crop failure (acres)	Idle or fallow (acres)	Plow-able (acres)	Wood-land (acres)	All other (acres)						
Washabaugh County	551	285,463	80,500	2,340	4,727	67,729	5,358	119,983	437	14,589	4,121,295	380,223	171,995	624,410
Township 40, range 33 (pt.)...	7	4,737	1,455	170	700	465		1,912		85	70,805	4,550	2,250	10,000
Township 40, range 34.....	21	15,028	5,515	80		2,690		6,450		323	290,450	20,880	17,800	26,800
Township 40, range 35.....	32	18,860	7,917	625	120	4,840		4,482		876	304,300	24,900	8,425	55,850
Township 40, range 36.....	18	7,840	1,720	240		1,180		4,360		240	101,520	11,500	2,840	14,150
Township 40, range 37.....	33	12,180	2,971	180	220	2,665		5,266		688	168,620	12,775	4,350	27,800
Township 40, range 38.....	34	11,190	2,887		70	5,753		1,607		889	170,980	10,215	4,090	29,145
Township 40, range 39.....	14	0,980	1,608		160	3,877		1,707		15	282,700	5,725	5,160	17,415
Township 40, range 40.....	13	3,290	739			3,020		431		460	30,500	2,780	1,630	4,855
Township 41, range 33 (pt.)...	23	10,970	3,304			2,740		4,443		112	160,900	10,430	4,525	20,775
Township 41, range 34.....	14	13,850	3,212		400	3,425		6,957		433	278,980	26,580	12,530	28,400
Township 41, range 35.....	19	10,002	0,029			5,251	40	6,965		491	277,530	20,000	7,000	46,650
Township 41, range 36.....	30	16,574	0,865	210	400	4,724	255	4,947		765	267,575	13,780	4,125	66,810
Township 41, range 37.....	24	15,100	4,790		125	4,614		3,273		1,159	203,795	16,750	7,100	38,700
Township 41, range 38.....	24	14,320	3,075	40	1,000	3,273	177	3,365		2,941	143,920	8,755	5,790	16,250
Township 41, range 39.....	16	6,300	988			1,590		2,475		446	68,050	2,600	1,555	3,750
Township 41, range 40.....	16	4,344	557			535		4,478		677	34,540	4,835	4,235	4,125
Township 42, range 34.....	6	6,790	801			460		5,489		34	45,400	6,900	5,000	6,150
Township 42, range 35.....	20	8,240	1,540		35	964	55	4,489	60	107	71,400	8,750	2,175	7,750
Township 42, range 36.....	26	11,040	4,547	80	10	2,820	230	2,535	330	198	149,800	14,350	8,525	36,275
Township 42, range 37.....	14	7,840	508		120	1,854		5,243		55	69,000	3,075	2,225	8,725
Township 42, range 38.....	14	4,100	768	45	95	1,845	221	755	42	383	61,070	6,150	2,980	11,845
Township 42, range 39.....	18	9,347	2,175		175	1,922	488	4,493		184	98,570	6,520	3,120	11,560
Township 42, range 40.....	13	25,340	1,933		160	3,108		19,056	4	1,429	183,300	6,100	3,525	12,560
Township 43, range 34.....	6	3,345	943			1,596		790		47	61,200	8,950	5,360	12,800
Frac. township 43, range 35.....	16	9,680	2,907	100	225	1,215	40	4,871		162	117,700	13,690	8,900	23,700
Frac. township 43, range 36.....	10	8,681	2,650		175	692	2,971	2,045		48	108,000	13,170	6,320	13,300
Frac. township 43, range 37.....	3	1,646	470			720	200	140		15	25,800	4,300	3,150	4,000
Frac. township 43, range 38.....	8	6,138	1,219	200	200	1,806		2,290		523	65,630	6,560	3,120	6,090
Frac. township 43, range 39.....	11	2,965	1,435	130	100	470		683	5	142	76,005	5,565	2,515	9,530
Frac. township 43, range 40.....	7	1,794	521		27	202	40	664		39	21,245	2,193	1,340	3,910
Frac. township 44, range 33 (pt.)...	8	4,564	1,738	90		711		2,230		125	109,500	20,000	6,300	11,500
Frac. township 44, range 34.....	13	4,584	1,708	10	200	952		1,853		86	85,420	3,250	9,850	9,850
All other minor civil divs. (4).....	4	1,630	660			315		644		21	33,200	4,100	2,415	4,500
Washington County	315	142,068	30,300	1,868	3,517	33,038	1,937	70,018	506	5,864	1,311,476	141,350	73,945	204,003
Township 39, range 41.....	21	5,077	652			1,884	140	1,913	441	45	77,840	7,400	3,625	6,000
Township 39, range 42.....	10	3,030	228		25	300		2,329		58	22,500	1,500	830	1,175
Township 39, range 43.....	27	7,329	972	8		921	10	6,065		225	80,130	9,335	5,075	8,400
Township 39, range 44.....	23	6,880	1,703	5	135	312		5,125		530	49,300	7,700	5,350	8,120
Township 39, range 45.....	8	2,280	226	19	60	500		1,343		132	12,850	1,050	730	7,625
Township 39, range 46.....	23	7,900	758	91	60	3,290	637	2,383	15	286	55,105	4,965	2,440	9,365
Township 39, range 47.....	4	2,180	90		140	1,500	10	170		290	11,375	6,075	10,125	10,125
Township 40, range 41.....	24	9,273	3,137		240	1,295		4,324	30	247	167,870	19,265	8,675	19,675
Township 40, range 42.....	5	3,040	137		10	1,620		1,111		162	34,900	3,235	3,330	6,000
Township 40, range 43.....	18	4,948	910	178	36	717	45	2,800	20	182	63,720	6,150	3,230	8,750
Township 40, range 44.....	31	7,077	1,625	190	60	700		4,822		280	60,850	11,625	7,730	21,025
Township 40, range 45.....	4	3,200	699	60				2,410		27	16,000	1,100	900	5,065
Township 41, range 41.....	7	1,600	286		5			1,280		14	23,300	2,600	1,200	4,090
Township 41, range 42.....	14	5,008	1,212	265	40	1,055	40	2,223		173	48,800	7,450	6,450	9,065
Township 41, range 43.....	6	3,092	832		79	200		1,915		66	23,600	6,700	3,400	8,275
Township 41, range 44.....	17	9,140	5,916	65	280	460		2,232		193	94,090	6,400	3,140	15,845
Township 41, range 45.....	9	8,480	3,958	370	805	1,780	10	860		747	55,480	6,000	2,865	27,600
Township 41, range 46.....	4	1,280	200			559	51	351		99	9,630	485	410	625
Township 42, range 41.....	6	5,052	1,980		700			2,986		16	87,540	3,260	600	21,350
Township 42, range 42.....	11	4,220	1,197	80	80	940	25	1,823		76	38,900	7,700	4,625	4,490
Township 42, range 43.....	6	2,807	710	320		480		1,223		54	31,650	7,490	4,100	12,060
Frac. township 42, range 47.....	13	4,160	670	15	140	1,633	120	871		662	32,145	2,730	2,100	5,602
Frac. township 42, range 48.....	3	23,013	411			5,530	700	10,000		372	117,424	2,000	480	8,800
Frac. township 43, range 41.....	3	2,211	1,110	185	315	125		494		12	36,240	4,800	1,700	9,000
Frac. township 43, range 42.....	5	1,860	730		180			425		56	18,000	1,160	2,280	2,280
All other minor civil divs. (14).....	13	7,545	891	3	27	2,170	160	3,542		732	61,247	12,405	4,125	4,600
Yankton County	1,616	317,918	319,938	3,593	7,635	36,438	8,127	89,347	1,047	13,303	31,668,815	6,840,465	3,096,780	5,111,998
Gayville township.....	105	18,964	14,941	61	888	1,318	901	1,294	25	593	2,318,825	412,850	183,725	141,875
Jamesville township.....	97	22,284	14,312	694	1,800	1,717	217	3,622	65	337	1,645,403	298,490	141,490	141,700
Leeterville township.....	104	29,586	13,938	222	790	5,060	84	1,879	142	1,433	2,466,000	514,190	231,330	136,905
Marydale township.....	123	21,257	15,680	306	815	1,805	1,010	2,486	119	646	1,178,140	580,650	294,900	154,550
Mayfield township.....	133	29,413	16,680	306	699	2,084	55	3,113	24	1,441	2,088,425	394,770	207,400	142,065
Mission Hill township.....	118	21,429	14,870	7	677	1,600	203	3,382	6	626	2,376,730	443,880	237,430	134,720
Turkey Valley township.....	132	25,239	17,712	7	599	1,876	114	2,684	81	832	2,467,150	574,800	337,050	204,025
Ulva township.....	107	25,140	19,247	93	71	1,457	77	3,243	38	1,917	2,498,200	401,175	206,475	188,010
Vollin township.....	118	22,975	17,628	173	65	1,438	433	2,397	77	776	2,777,365	572,875	285,100	187,170
Walshtown township.....	109	21,275	14,322	275		1,014	304	4,774		590	1,892,830	334,960	171,175	115,418
Ziskov township.....	82	21,150	15,919	88		3,347	134	1,113	242	317	2,113,073	363,153	151,550	141,675
Frac. township 93, range 55.....	108	9,475	6,836	47	382									

AGRICULTURE—SOUTH DAKOTA

NUMBER OF FARMS, FARM ACREAGE, AND SPECIFIED FARM VALUES, BY COUNTIES AND MINOR CIVIL DIVISIONS: 1930—Continued

COUNTY AND MINOR CIVIL DIVISION	Number of farms April 1, 1930	ALL LAND IN FARMS, APRIL 1, 1930, CLASSIFIED ACCORDING TO USE IN 1929							SPECIFIED FARM VALUES, APRIL 1, 1930					
		All land in farms (acres)	Crop land			Pasture land			Wood-land not used for pas-ture (acres)	All other land in farms (acres)	Farm land and buildings (dollars)	All farm buildings (dollars)	Farmers' dwellings (dollars)	Farm imple-ments and ma-chinery (dollars)
			Crops har-vested (acres)	Crop failure (acres)	Idle or fallow (acres)	Flow-able (acres)	Wood-land (acres)	All other (acres)						
Ziebach County—Continued.														
Township 7, range 19 (pt.)	7	8,890	590	—	20	1,070	190	807	195	6,018	52,705	9,375	5,485	6,105
Township 7, range 20 (pt.)	5	2,720	295	30	—	845	64	1,887	—	99	13,150	2,060	1,100	1,665
Township 7, range 21 (pt.)	4	1,200	159	25	95	944	20	472	—	85	9,200	1,860	1,125	1,840
Frac. township 8, range 18	3	640	82	—	2	215	11	320	—	10	4,320	500	1,520	1,060
Township 8, range 20	5	10,890	608	54	—	1,140	115	8,745	206	38	89,050	3,850	2,650	2,835
Township 8, range 21	10	2,600	329	73	163	405	250	521	50	899	15,100	3,000	2,015	2,790
Township 8, range 22 (pt.)	11	6,070	428	86	12	757	55	2,934	124	674	24,100	4,825	2,700	5,585
Township 9, range 18	8	2,760	239	—	14	457	75	1,953	—	22	16,550	3,550	2,600	1,635
Township 9, range 19	17	4,552	633	—	25	1,498	613	1,749	—	34	24,725	4,365	2,605	4,840
Township 9, range 20	13	3,063	373	87	79	795	324	1,863	2	140	18,745	3,410	2,425	3,035
Township 9, range 21	3	2,440	205	35	10	100	45	2,210	—	45	7,400	1,325	975	475
Township 9, range 22	3	8,800	100	10	—	1,970	20	6,580	10	130	33,800	4,200	2,300	2,700
Township 9, range 23 (pt.)	4	640	117	8	—	415	—	75	—	25	5,800	2,700	2,540	1,700
Township 10, range 18	6	18,860	845	30	31	2,470	180	14,954	—	60	58,160	2,535	1,845	5,450
Township 10, range 19	4	6,940	611	8	—	520	340	5,016	—	45	34,520	6,860	2,840	1,470
Township 10, range 20	11	8,640	2,033	631	—	830	—	2,194	—	212	46,690	10,250	5,000	11,560
Township 10, range 21	10	9,530	837	923	157	2,038	—	5,233	—	320	45,470	7,910	4,260	9,800
Township 10, range 22	19	12,885	1,678	584	15	608	—	9,900	—	110	60,250	8,250	5,580	11,105
Township 10, range 23	20	19,976	7,184	3,482	250	1,495	—	7,094	—	521	221,842	29,950	18,205	51,675
Township 10, range 24	14	10,690	2,720	744	218	1,500	—	5,400	—	98	73,620	9,000	4,100	6,842
Township 11, range 18	19	13,572	2,498	222	—	2,847	414	7,416	35	140	122,100	16,975	7,875	16,125
Township 11, range 20	15	12,030	3,252	345	104	1,898	160	6,080	200	381	104,450	11,000	6,125	11,670
Township 11, range 21	17	11,338	2,564	835	353	1,975	—	6,921	377	193	100,120	14,375	7,325	10,000
Township 11, range 22	17	20,180	4,951	1,189	275	2,450	—	10,854	—	461	162,740	15,885	9,125	24,660
Township 11, range 23	19	14,645	3,939	678	192	336	—	9,178	—	302	132,845	23,010	13,725	20,615
Township 11, range 24	15	11,554	2,446	293	730	2,530	—	5,250	—	300	88,890	10,750	6,400	12,025
Township 12, range 17 (pt.)	3	1,735	410	55	—	230	—	990	—	—	33,500	14,600	8,300	2,500
Township 12, range 18	18	11,987	3,343	—	25	2,325	—	5,007	—	127	104,670	19,150	9,700	21,360
Township 12, range 20	23	13,800	5,426	360	63	2,391	55	5,143	—	359	192,800	43,050	23,660	31,630
Township 12, range 21	30	18,325	8,457	1,021	20	2,716	—	2,716	220	802	284,385	38,700	20,060	32,150
Township 12, range 22 (pt.)	12	8,760	2,197	164	123	1,673	—	5,089	—	784	99,000	19,180	8,500	9,394
Township 12, range 23 (pt.)	10	7,647	3,556	631	164	1,743	—	3,815	—	216	113,600	20,300	10,460	14,185
Township 12, range 24 (pt.)	10	5,472	1,536	768	114	30	—	2,814	—	210	68,630	15,550	8,175	14,430
Township 13, range 17 (pt.)	3	3,452	771	100	100	900	—	1,351	—	200	27,800	6,400	3,200	5,500
Township 13, range 18	28	14,347	4,267	144	10	3,336	—	6,263	—	307	145,100	29,700	13,550	28,900
Township 13, range 20	25	17,671	6,848	173	521	8,273	10	3,858	139	209	215,790	28,150	13,370	29,205
Township 13, range 21	37	34,628	9,980	2,027	1,101	8,732	160	1,823	210	591	432,130	62,600	29,505	61,360
Township 14, range 18	20	11,200	2,836	215	32	3,070	267	4,105	30	645	92,810	12,495	6,300	18,647
Township 14, range 19	7	2,490	408	17	—	705	—	1,160	—	110	16,670	1,310	690	1,525
Township 14, range 20	11	8,960	1,452	80	25	1,182	20	3,031	—	150	48,470	7,675	4,625	7,375
Township 14, range 21	11	14,100	4,000	320	—	2,850	105	5,952	—	243	140,020	16,110	9,925	33,000
Township 15, range 18	4	5,520	895	60	—	625	—	4,050	—	—	20,600	2,960	1,800	2,650
Township 15, range 19	10	8,223	847	22	—	1,840	—	5,318	—	196	43,980	3,124	1,820	1,375
Township 15, range 20	25	11,729	1,821	349	120	2,350	—	6,953	—	127	63,840	14,775	7,375	10,860
Township 15, range 21	10	6,860	1,669	244	—	463	25	4,345	—	114	48,880	13,100	7,300	12,400
Township 16, range 18	10	8,780	1,716	134	—	2,650	—	1,060	—	3,150	57,180	13,675	7,985	8,862
Township 16, range 19	9	6,538	2,222	18	—	500	—	2,418	—	1,500	55,600	13,650	6,175	9,525
Township 16, range 20	15	33,287	3,656	—	—	7,815	—	24,405	—	2,411	203,025	11,100	5,200	12,325
Township 16, range 21	22	13,860	3,400	354	115	1,991	15	3,201	35	4,249	101,440	18,225	8,060	17,690
Township 17, range 17 (pt.)	3	4,590	1,266	—	—	1,180	—	480	—	1,394	47,400	5,580	1,800	10,000
Township 17, range 18	14	8,140	2,893	330	—	1,980	—	2,513	—	1,514	50,400	7,650	4,100	9,350
Township 17, range 19	24	22,790	6,763	746	—	3,890	—	6,098	—	5,301	176,860	34,000	16,725	33,650
Township 17, range 20	15	9,073	2,314	158	18	820	—	2,658	—	3,105	74,460	14,325	6,175	9,675
All other minor civil divs. (11)	6	1,900	285	6	2	404	21	809	—	433	12,040	880	690	1,230