

MICHIGAN

CONTENTS

	Page
Map.....	510
Table 1.—Population of Michigan: 1810 to 1930.....	511
Table 2.—Population of principal cities and villages from earliest census to 1930.....	512
Table 3.—Area and population of counties: 1890 to 1930.....	515
Table 4.—Population of counties by minor civil divisions: 1930, 1920, and 1910.....	517
Table 5.—Population of incorporated places: 1930 and 1920.....	533
Table 6.—Population of cities and villages of 5,000 or over by wards: 1930.....	537

POPULATION—MICHIGAN

NUMBER AND DISTRIBUTION OF INHABITANTS

Population of the State.—Michigan was admitted to the Union as the twenty-sixth State in January, 1837. The Territory of Michigan, including the greater part of the area of the present State, was organized in 1805. In 1818 its western boundary was extended to the Mississippi River, and in 1834 the area was further extended. Upon the organization of Michigan as a State, its boundaries were fixed as at present. The population of the State on April 1, 1930, according to the Fifteenth Census, was 4,842,325, which represents an increase of 1,173,913, or 32.0 per cent, as compared with its population on January 1, 1920. The total land area of the State, as shown in Table 3, is 57,480 square miles. The average number of inhabitants per square mile in 1930 was 84.2, as compared with 63.8 in 1920.

Table 1 shows the population of Michigan from 1810, the year in which the Territory of Michigan was first separately enumerated, to 1930, together with the increase during each decade.

TABLE 1.—POPULATION OF MICHIGAN: 1810 TO 1930

CENSUS YEAR	Population	INCREASE OVER PRECEDING CENSUS	
		Number	Per cent
1930	4,842,325	1,173,913	32.0
1920	3,668,412	858,230	30.5
1910	2,810,173	389,191	16.1
1900	2,420,982	327,092	15.6
1890	2,093,890	456,953	27.9
1880	1,636,937	452,878	38.2
1870	1,184,059	434,946	58.1
1860	749,113	351,459	88.4
1850	397,654	185,387	87.3
1840	212,267	180,628	570.9
1830	131,639	22,743	255.7
1820	108,896	4,134	86.8
1810	104,762		

¹ Population returns for 1810, 1820, and 1830 refer to Michigan as constituted at time census was taken. Boundaries changed in 1818, 1834, and 1837.

Counties and minor civil divisions.—In the tables which follow (Tables 2 to 6) the population of Michigan is shown by counties, townships, cities, and incorporated villages, with some comparative figures from previous censuses.

Cities of 10,000 or more.—There are 38 cities and 2 villages in Michigan which had a population of 10,000 or more in 1930. Table 2 shows for these places the population at each census for which figures are available, together with the increase or decrease during each decade. Detroit, the largest city in the State and the fourth city in the United States, has a population of 1,568,662,

which represents an increase of 574,984, or 57.9 per cent, over its population in 1920. Grand Rapids, the second city in the State, has 168,592 inhabitants, and its increase during the past decade amounted to 30,958, or 22.5 per cent. Flint, the third city, has a population of 156,492, representing an increase of 64,893, or 70.8 per cent. The next eight cities in the State, all of which fall in the population group between 50,000 and 100,000, are Saginaw, Lansing, Pontiac, Hamtramck, Jackson, Kalamazoo, Highland Park, and Dearborn.

TABLE 2.—POPULATION OF PRINCIPAL CITIES AND VILLAGES FROM EARLIEST CENSUS TO 1930

[A minus sign (—) denotes decrease]

CITY OR VILLAGE AND CENSUS YEAR	Population	INCREASE OVER PRECEDING CENSUS		CITY OR VILLAGE AND CENSUS YEAR	Population	INCREASE OVER PRECEDING CENSUS	
		Number	Per cent			Number	Per cent
Adrian city:				Dearborn city:			
1930.....	13,064	1,186	10.0	1930.....	60,358	47,888	1,938.8
1920.....	11,878	1,115	10.4	1920.....	2,470	1,559	171.1
1910.....	10,763	1,109	11.5	1910.....	911	67	7.9
1900.....	9,554	898	10.3	1900.....	844		
1890.....	8,750	907	11.6				
1880.....	7,840	-589	-7.0	Detroit city:			
1870.....	8,438	2,225	36.8	1930.....	1,568,662	574,984	57.9
1860.....	6,213			1920.....	993,078	527,912	113.3
				1910.....	405,766	180,062	63.0
Alpena city:				1900.....	285,704	79,828	38.8
1930.....	12,106	1,065	9.6	1890.....	205,876	89,536	77.0
1920.....	11,101	-1,605	-12.6	1880.....	116,340	36,763	46.2
1910.....	12,706	904	7.7	1870.....	79,577	33,958	74.4
1900.....	11,802	519	4.6	1860.....	45,619	24,600	117.0
1890.....	11,283	5,130	83.4	1850.....	21,019	11,917	130.9
1880.....	6,153			1840.....	9,123	6,880	309.6
				1830.....	2,222	800	56.3
				1820.....	1,422		
Ann Arbor city:				Ecorse village:			
1930.....	26,944	7,428	38.1	1930.....	12,716	8,322	189.4
1920.....	19,516	4,999	31.7	1920.....	4,394	3,331	313.4
1910.....	14,517	308	2.1	1910.....	1,063		
1900.....	14,509	5,978	63.8				
1890.....	9,431	1,070	17.0	Escanaba city:			
1880.....	8,061	993	9.5	1930.....	14,524	1,421	10.8
1870.....	7,363	2,295	44.5	1920.....	13,103	-91	-0.7
1860.....	5,097			1910.....	13,194	3,645	38.2
				1900.....	9,540	2,741	40.3
				1890.....	6,808	3,782	126.0
				1880.....	3,026		
Battle Creek city:				Ferndale city:			
1930.....	43,573	7,409	20.5	1930.....	20,855	18,215	690.0
1920.....	36,164	10,897	43.1	1920.....	2,640		
1910.....	25,267	6,704	36.1				
1900.....	18,563	5,366	40.7	Flint city:			
1890.....	13,197	6,134	86.8	1930.....	156,492	64,893	70.8
1880.....	7,063	1,225	21.0	1920.....	91,599	53,049	137.6
1870.....	5,838			1910.....	38,550	26,447	194.2
1860.....	(¹)			1900.....	13,103	3,300	33.7
1850.....	1,004			1890.....	9,803	1,304	16.0
				1880.....	8,409	3,023	56.1
				1870.....	5,386	2,436	82.6
				1860.....	2,950		
Bay City:				Grand Rapids city:			
1930.....	47,355	-199	-0.4	1930.....	168,592	30,958	22.5
1920.....	47,554	2,382	5.3	1920.....	137,634	25,033	22.3
1910.....	45,166	17,533	63.5	1910.....	112,571	25,006	28.6
1900.....	27,628	-211	-0.8	1900.....	87,565	27,287	45.3
1890.....	27,839	7,146	34.5	1890.....	60,278	28,262	88.3
1880.....	20,693	13,629	192.9	1880.....	32,016	15,509	94.0
1870.....	7,064	5,481	346.2	1870.....	16,507	8,422	104.2
1860.....	1,583			1860.....	8,085	5,399	201.0
				1850.....	2,086		
Benton Harbor city:							
1930.....	15,434	3,201	26.2				
1920.....	12,233	3,048	33.2				
1910.....	9,185	2,623	40.0				
1900.....	6,562	2,870	77.7				
1890.....	3,692	2,462	200.2				
1880.....	1,230	569	80.1				
1870.....	661						

¹ Not returned separately.

TABLE 2.—POPULATION OF PRINCIPAL CITIES AND VILLAGES FROM EARLIEST CENSUS TO 1930—Continued

[A minus sign (-) denotes decrease]

CITY OR VILLAGE AND CENSUS YEAR	Popu-lation	INCREASE OVER PRECEDING CENSUS		CITY OR VILLAGE AND CENSUS YEAR	Popu-lation	INCREASE OVER PRECEDING CENSUS	
		Number	Per cent			Number	Per cent
Grosse Pointe Park village:				Marquette city:			
1930.....	11, 174	9, 819	724. 0	1930.....	14, 789	2, 071	16. 3
1920.....	1, 355	1, 055	367. 2	1920.....	12, 718	1, 215	10. 0
1910.....	200			1910.....	11, 503	1, 445	14. 4
				1900.....	10, 058	965	10. 0
Hamtramck city:				1890.....	9, 093	4, 403	93. 9
1930.....	56, 268	7, 653	15. 7	1880.....	4, 690	690	17. 3
1920.....	48, 615	45, 056	1, 265. 0	1870.....	4, 000		
1910.....	3, 559						
				Menominee city:			
Highland Park city:				1930.....	10, 320	1, 413	15. 9
1930.....	52, 959	6, 460	13. 9	1920.....	8, 907	-1, 000	-15. 2
1920.....	46, 499	42, 379	1, 028. 6	1910.....	10, 507	-2, 311	-18. 0
1910.....	4, 120	3, 693	864. 9	1900.....	12, 818	2, 188	20. 6
1900.....	427			1890.....	10, 630	7, 342	223. 3
				1880.....	3, 288	1, 691	105. 9
				1870.....	1, 597		
Holland city:				Monroe city:			
1930.....	14, 346	2, 163	17. 8	1930.....	18, 110	6, 537	56. 5
1920.....	12, 183	1, 093	16. 1	1920.....	11, 573	4, 680	67. 9
1910.....	10, 490	2, 700	34. 7	1910.....	6, 893	1, 850	36. 7
1900.....	7, 790	3, 845	97. 5	1900.....	5, 043	-215	-4. 1
1890.....	3, 945	1, 325	50. 6	1890.....	5, 258	328	6. 7
1880.....	2, 620	301	13. 0	1880.....	4, 930	-156	-3. 1
1870.....	2, 319			1870.....	5, 086	1, 194	30. 7
				1860.....	3, 802	1, 079	38. 4
Iron Mountain city:				1850.....	2, 813	1, 110	65. 2
1930.....	11, 652	3, 401	41. 2	1840.....	1, 703		
1920.....	8, 251	-965	-10. 5				
1910.....	9, 210	-26	-0. 3	Mount Clemens city:			
1900.....	9, 242	643	7. 5	1930.....	13, 497	4, 009	42. 3
1890.....	8, 599			1920.....	9, 483	1, 781	23. 1
				1910.....	7, 707	1, 131	17. 2
Ironwood city:				1900.....	6, 570	1, 823	38. 5
1930.....	14, 299	-1, 440	-9. 1	1890.....	4, 748	1, 691	55. 3
1920.....	15, 739	2, 918	22. 8	1880.....	3, 057	1, 280	72. 9
1910.....	12, 821	3, 116	32. 1	1870.....	1, 768		
1900.....	9, 705	1, 960	25. 3	1860.....	(1)		
1890.....	7, 745			1850.....	1, 302		
				Muskegon city:			
Jackson city:				1930.....	41, 390	4, 820	13. 2
1930.....	55, 187	6, 813	14. 1	1920.....	36, 570	12, 508	52. 0
1920.....	48, 374	10, 041	53. 9	1910.....	24, 062	3, 244	15. 6
1910.....	31, 433	6, 263	24. 8	1900.....	20, 818	-1, 884	-8. 3
1900.....	25, 180	4, 382	21. 1	1890.....	22, 702	11, 440	101. 6
1890.....	20, 798	4, 693	29. 1	1880.....	11, 262	5, 200	87. 6
1880.....	16, 105	4, 668	40. 7	1870.....	6, 002		
1870.....	11, 447	6, 048	138. 5				
1860.....	4, 799	2, 436	103. 1	Muskegon Heights city:			
1850.....	2, 363			1930.....	15, 584	6, 070	63. 8
				1920.....	9, 514	7, 824	463. 0
Kalamazoo city:				1910.....	1, 690	678	67. 0
1930.....	54, 786	6, 299	13. 0	1900.....	1, 012		
1920.....	48, 487	9, 050	22. 9	Niles city:			
1910.....	30, 437	15, 033	61. 6	1930.....	11, 326	4, 015	54. 9
1900.....	24, 404	6, 551	36. 7	1920.....	7, 311	2, 155	41. 8
1890.....	17, 853	5, 916	49. 6	1910.....	5, 156	809	20. 3
1880.....	11, 937	2, 756	30. 0	1900.....	4, 287	90	2. 1
1870.....	0, 181	3, 111	51. 3	1890.....	4, 197		
1860.....	6, 070	3, 563	142. 1	1880.....	4, 197	-433	-9. 4
1850.....	2, 507			1870.....	4, 630	1, 804	63. 8
				1860.....	2, 826		
Lansing city:				Owosso city:			
1930.....	78, 397	21, 070	36. 8	1930.....	14, 496	1, 921	15. 3
1920.....	57, 327	20, 098	33. 6	1920.....	12, 575	2, 936	30. 5
1910.....	31, 220	14, 744	89. 4	1910.....	9, 639	943	10. 8
1900.....	16, 485	3, 383	25. 8	1900.....	8, 696	2, 132	32. 5
1890.....	13, 102	4, 783	57. 5	1890.....	6, 564	4, 063	162. 5
1880.....	8, 319	3, 078	58. 7	1880.....	2, 501	436	21. 1
1870.....	5, 241	2, 167	70. 5				
1860.....	3, 074						
Lincoln Park city:							
1930.....	12, 336						

1 Not returned separately.

TABLE 2.—POPULATION OF PRINCIPAL CITIES AND VILLAGES FROM EARLIEST CENSUS TO 1930—Continued

[A minus sign (—) denotes decrease]

CITY OR VILLAGE AND CENSUS YEAR	Population	INCREASE OVER PRECEDING CENSUS		CITY OR VILLAGE AND CENSUS YEAR	Population	INCREASE OVER PRECEDING CENSUS	
		Number	Per cent			Number	Per cent
Owosso city—Con.				Sault Ste. Marie city:			
1870.....	2,065	905	78.0	1930.....	13,755	1,650	13.7
1860.....	1,160			1920.....	12,096	-519	-4.1
Pontiac city:				1910.....	12,615	2,077	19.7
1930.....	64,928	30,655	89.4	1900.....	10,538	4,778	83.0
1920.....	34,273	19,741	135.8	1890.....	5,760	3,813	195.8
1910.....	14,532	4,763	48.8	1880.....	1,947		
1900.....	9,769	3,569	57.6	1870.....	(1)		
1890.....	6,200	1,691	37.5	1860.....	596		
1880.....	4,509	-358	-7.4	Traverse City:			
1870.....	4,867			1930.....	12,539	1,614	14.8
Port Huron city:				1920.....	10,925	-1,100	-9.8
1930.....	31,361	5,417	20.9	1910.....	12,115	2,708	28.8
1920.....	25,944	7,681	37.5	1900.....	9,407	5,054	116.1
1910.....	18,803	-295	-1.5	1890.....	4,353		
1900.....	19,158	5,615	41.5	Wyandotte city:			
1890.....	13,543	4,660	52.5	1930.....	28,368	14,517	104.8
1880.....	8,883	2,910	48.7	1920.....	13,851	5,564	67.1
1870.....	5,973	1,602	36.7	1910.....	8,287	3,104	59.9
1860.....	4,371			1900.....	5,183	1,366	35.8
River Rouge city:				1890.....	3,817	186	5.1
1930.....	17,314	7,492	76.3	1880.....	3,631	900	33.0
1920.....	9,822	5,669	135.9	1870.....	2,731		
1910.....	4,163	2,415	138.2	Ypsilanti city:			
1900.....	1,748			1930.....	10,143	2,730	36.8
Royal Oak city:				1920.....	7,413	1,183	19.0
1930.....	22,904	16,897	281.3	1910.....	6,230	-1,148	-15.6
1920.....	6,007	4,936	460.9	1900.....	7,378	1,249	20.4
1910.....	1,071	603	128.8	1890.....	6,129	1,145	23.0
1900.....	468			1880.....	4,984	-487	-8.9
Saginaw city:				1870.....	5,471	1,516	38.3
1930.....	80,715	18,812	30.4	1860.....	3,955		
1920.....	61,903	11,393	22.6				
1910.....	50,510	8,165	19.3				
1900.....	42,345	-3,977	-8.6				
1890.....	46,322	35,797	340.1				
1880.....	10,525	3,065	41.1				
1870.....	7,460	5,761	339.1				
1860.....	1,699						

¹ Not returned separately.

Counties.—Table 3 shows the population of the 83 counties of Michigan from 1890 to 1930, together with the land area of each county and its population per square mile in 1930. Of these counties, 37 increased in population between 1920 and 1930, and 46 show decreases. No new counties have been organized, and there have been no changes in county boundaries since 1920.

TABLE 3.—AREA AND POPULATION OF COUNTIES: 1890 TO 1930

[A minus sign (-) denotes decrease]

COUNTY	Land area in square miles, 1930	POPULATION							Per cent of Increase	
		1930		1920	1910	1900	1890	1920 to 1930	1910 to 1920	
		Total	Per square mile							
Michigan	57,480	4,842,325	84.2	3,068,412	2,810,173	2,420,982	12,093,890	32.0	30.5	
Alcona	684	4,080	7.3	5,012	5,703	5,691	5,409	-15.6	3.7	
Alger	920	9,327	10.1	9,983	7,075	5,868	1,238	-6.0	30.1	
Allegan	833	38,974	46.8	37,540	30,510	38,812	38,061	3.8	-5.7	
Alpena	684	18,574	31.8	17,809	19,065	18,254	15,581	3.9	-10.5	
Antrim	475	9,070	21.0	11,543	15,092	16,568	10,413	-13.5	-28.4	
Arenac	374	8,007	21.4	9,460	9,040	9,821	5,083	-15.4	-1.0	
Baraga	917	9,168	10.0	7,062	6,127	4,320	3,036	19.7	25.1	
Barry	550	20,028	37.6	21,383	23,033	23,514	23,783	-2.1	-5.5	
Bay	443	69,474	156.8	69,548	69,238	62,378	56,412	-0.1	-1.9	
Benzie	314	6,587	21.0	6,947	10,038	9,685	5,237	-5.2	-34.7	
Berrien	569	81,066	142.5	62,653	53,622	49,165	41,285	29.4	16.8	
Branch	497	23,950	48.2	23,907	25,605	27,811	26,791	-0.2	-6.3	
Calhoun	603	87,043	125.6	72,918	56,638	49,315	43,501	19.4	28.7	
Cass	493	20,888	42.4	20,305	20,624	20,876	20,953	2.4	-1.1	
Charlevoix	411	11,981	29.2	15,788	19,157	13,956	9,686	-24.1	-17.6	
Cheboygan	725	11,502	15.9	13,991	17,872	15,616	11,998	-17.8	-21.7	
Chippewa	1,573	25,047	15.9	24,818	24,472	21,338	12,019	0.9	1.4	
Clare	582	7,032	12.1	8,250	9,240	8,380	7,558	-14.8	-10.7	
Clinton	671	24,174	42.3	23,110	23,129	25,136	26,509	4.6	-0.1	
Crawford	575	3,007	5.4	4,040	3,984	2,943	2,962	-23.5	2.9	
Delta	1,160	32,280	27.6	30,900	30,103	23,881	15,330	4.4	2.7	
Dickinson	776	29,041	38.6	19,456	20,524	17,890	17,890	53.9	-5.2	
Baton	571	81,728	125.6	29,377	30,499	31,668	32,094	8.0	-3.7	
Bmmet	485	15,109	31.2	15,630	18,561	15,931	8,756	-3.4	-15.7	
Genesee	655	211,641	323.1	125,068	64,555	41,804	39,430	68.4	94.7	
Gladwin	510	7,424	14.3	8,827	8,413	6,504	4,208	-15.9	4.9	
Gogebic	1,133	31,577	27.9	33,225	23,333	16,738	13,166	-5.0	42.4	
Grand Traverse	467	20,011	42.9	19,518	23,784	20,479	13,355	2.5	-17.9	
Grafton	579	30,262	52.2	33,914	28,820	20,889	28,668	-10.8	17.7	
Hillsdale	597	27,417	45.9	28,161	20,673	29,865	30,660	-2.6	-5.1	
Houghton	1,010	52,851	51.9	71,930	88,098	66,063	35,389	-26.5	-18.4	
Huron	854	31,132	36.5	32,786	34,768	34,162	28,545	-5.0	-5.7	
Ingham	563	116,587	210.8	81,554	53,310	39,818	37,666	43.0	53.0	
Ionia	579	35,093	60.6	33,087	33,550	34,329	32,801	6.1	-1.4	
Iosco	570	7,517	13.2	8,199	9,753	10,246	15,224	-8.3	-15.9	
Iron	1,200	20,805	17.3	22,107	15,164	8,990	4,432	-5.9	45.8	
Isabella	572	21,126	36.9	22,610	23,029	22,784	18,784	-6.0	-1.8	
Jackson	707	92,304	130.6	72,539	53,426	48,222	45,031	27.2	35.8	
Kalamazoo	562	91,368	162.6	71,225	60,427	44,310	39,273	28.3	17.9	
Kalkaska	573	3,799	6.6	5,577	8,097	7,133	5,160	-31.9	-31.1	
Kent	860	240,511	279.7	183,041	159,145	129,714	109,922	31.4	15.0	
Keweenaw	554	5,076	9.2	6,322	7,166	3,217	2,894	-19.7	-11.7	
Lake	570	4,066	7.0	4,437	4,939	4,957	6,505	-8.4	-10.2	
Lapeer	666	28,348	42.6	25,782	26,038	27,641	29,213	10.0	-1.0	
Leelanau	338	8,206	24.3	9,061	10,608	10,556	7,944	-9.4	-14.6	
Lenawee	743	49,849	67.1	47,767	47,907	48,406	48,448	4.4	-0.3	
Livingston	568	19,274	33.9	17,522	17,736	19,604	20,858	10.0	-1.2	
Luce	920	6,528	7.1	6,149	4,004	2,983	2,465	6.2	53.6	
Mackinac	1,044	8,783	8.4	8,026	9,249	7,703	7,830	0.4	-13.2	
Macomb	472	77,146	163.4	88,103	32,806	33,244	31,813	102.5	16.9	
Manistee	502	17,409	31.0	20,899	26,688	27,856	24,230	-16.7	-21.7	
Marquette	1,870	44,076	23.6	45,786	46,739	41,239	39,521	-3.7	-2.0	
Mason	494	18,756	38.0	19,831	21,832	18,885	16,385	-5.4	-9.2	
Mecona	571	15,738	27.6	17,705	19,466	20,693	19,697	-11.4	-8.7	
Monominee	1,056	23,652	22.4	23,778	25,648	27,046	33,639	-0.5	-7.3	

Footnotes at end of table.

TABLE 3.—AREA AND POPULATION OF COUNTIES: 1890 TO 1930—Continued

[A minus sign (—) denotes decrease]

COUNTY	Land area in square miles, 1930	POPULATION							
		1930		1920	1910	1900	1890	Per cent of increase	
		Total	Per square mile					1920 to 1930	1910 to 1920
Midland.....	529	19,150	36.2	17,237	14,005	14,439	10,657	11.1	23.1
Missaukee.....	582	6,992	12.0	9,004	10,606	9,308	5,048	-22.3	-15.1
Monroe.....	573	62,485	91.6	37,115	32,917	32,784	32,337	41.4	12.8
Montcalm.....	724	27,471	37.9	30,441	32,069	32,754	32,637	-9.8	-5.1
Montmorency.....	561	2,814	5.0	4,089	3,755	3,234	1,487	-31.2	8.0
Muskegon.....	504	84,630	167.9	62,362	40,577	37,036	40,013	35.7	53.7
Newaygo.....	851	17,029	20.0	17,378	19,220	17,673	20,476	-2.0	-9.6
Oakland.....	856	211,251	235.4	90,050	49,576	44,792	41,245	134.6	81.6
Ocean.....	543	13,805	25.4	15,691	18,379	16,644	15,698	-11.5	-15.1
Ogemaw.....	580	6,595	11.4	7,786	8,907	7,765	5,583	-15.3	-12.6
Ontonagon.....	1,333	11,114	8.3	12,428	8,650	6,197	3,756	-10.6	43.7
Osceola.....	577	12,806	22.2	15,221	17,859	17,859	14,630	-15.9	-14.9
Oscoda.....	576	1,728	3.0	1,733	2,027	1,468	1,904	-3.1	-12.0
Otsego.....	528	5,554	10.5	6,043	6,552	6,175	4,272	-8.1	-7.8
Ottawa.....	565	54,858	97.1	47,060	45,301	39,667	35,358	15.1	5.2
Presque Isle.....	678	11,330	16.7	12,131	11,249	8,821	4,687	-6.0	7.8
Roscommon.....	538	2,055	3.8	2,032	2,274	1,787	2,033	1.1	-10.6
Saginaw.....	828	120,717	145.8	100,285	89,290	81,222	82,273	20.4	12.3
St. Clair.....	710	67,593	95.2	58,009	52,641	55,223	52,195	16.5	10.8
St. Joseph.....	503	30,618	60.9	26,818	25,499	23,889	25,356	14.2	5.2
Sauk.....	978	27,751	28.4	31,237	33,930	35,055	32,589	-11.2	-7.9
Schoolcraft.....	1,207	8,461	7.0	9,977	8,681	7,889	5,818	-15.3	14.9
Shiawassee.....	557	39,517	70.9	35,924	33,246	33,856	30,952	10.0	8.1
Tuscola.....	327	32,934	39.8	33,320	34,913	35,890	32,508	-1.2	-4.6
Van Buren.....	617	32,637	52.9	30,715	33,185	33,274	30,541	6.3	-7.4
Washtenaw.....	704	65,590	93.1	46,520	44,714	47,761	42,210	32.3	10.7
Wayne.....	920	1,888,940	3,045.7	1,777,645	531,591	348,793	257,114	60.4	121.5
Wexford.....	377	16,327	20.2	18,207	20,760	16,345	11,273	-7.6	-12.3

¹ State total for 1890 includes population (905) of Isle Royal, annexed to Keweenaw, and Manitou, annexed to Charlevoix and Leelanau Counties, between 1890 and 1900; and 1 Indian specially enumerated and not returned as part of the population of any county.

² Part of Charlevoix annexed to Emmet between 1890 and 1900; part of Manitou annexed to Charlevoix in 1890.

³ Dickinson organized from parts of Iron, Marquette, and Menominee in 1891.

⁴ Parts of Marquette and Menominee annexed to Iron, and part of Iron taken to form part of Dickinson, in 1891.

⁵ Isle Royal annexed to Keweenaw in 1897.

⁶ Part of Manitou annexed to Leelanau in 1896.

⁷ Parts of Marquette and Menominee taken to form part of Dickinson and parts annexed to Iron in 1891.

Minor civil divisions.—The primary divisions of the counties of Michigan are the townships and independent cities. The townships include the *secondary* divisions, which are incorporated as villages. Table 4 shows the population of each county by townships, cities, and incorporated villages for the last three censuses. The population of the villages is shown in *italics* under the population of the townships in which the villages are respectively located. *Italics* are also used for the figures representing the population at censuses prior to 1930 of cities which have recently been made independent, to indicate that the figures are not to be added in with the townships and other independent areas to make the county total (having already been counted once). Where a village occupies two or more townships, or parts of townships, the total population is given in connection with the first township.

Changes in the boundaries of townships, cities, and incorporated villages between 1920 and 1930 are indicated by footnotes on Table 4; for changes between 1910 and 1920 reference may be made to the Reports of the Fourteenth Census (1920), Volume I, Table 53.

TABLE 4.—POPULATION OF COUNTIES BY MINOR CIVIL DIVISIONS: 1930, 1920, AND 1910

[For changes in boundaries, etc., between 1920 and 1930, see footnotes; for those between 1910 and 1920, see Reports of the Fourteenth Census (1920), Vol. I, Table 53]

MINOR CIVIL DIVISION	1930	1920	1910	MINOR CIVIL DIVISION	1930	1920	1910
Alcona County	4, 989	5, 912	5, 703	Allegan County—Con.			
Alcona township.....	290	288	330	Trowbridge township.....	978	920	1, 203
Caledonia township.....	447	521	616	Valley township.....	372	392	653
Curtis township.....	527	678	509	Watson township.....	912	1, 069	1, 042
Greenbush township.....	215	283	234	Wayland township.....	2, 138	2, 006	1, 949
Gustin township.....	506	551	555	Wayland village.....	1, 019	853	726
Lincoln village, total.....	250	173	122				
In Gustin twp.....	197	142	122	Alpena County	18, 574	17, 869	19, 965
In Hawes twp.....	53	30		Alpena city.....	12, 166	11, 101	12, 708
Harrisville city.....	438	460	444	Alpena township.....	818	701	928
Harrisville township.....	543	700	764	Green township.....	598	820	758
Hawes township.....	452	513	304	Long Rapids township.....	787	903	1, 312
Lincoln village (see Gustin twp.).....				Maple Ridge township.....	646	644	701
Haynes township.....	476	500	651	Ossineke township.....	1, 122	1, 092	1, 000
Mikado township.....	409	583	652	Sanborn township.....	772	730	847
Millen township.....	272	270	232	Wellington township.....	306	376	
Mitchell township.....	315	406	322	Wilson township.....	1, 304	1, 406	1, 653
				Antrim County	9, 979	11, 543	15, 692
Alger County	9, 327	9, 983	7, 675	Banks township.....	1, 220	1, 404	1, 603
Au Train township.....	530	377	400	Central Lake township.....	1, 023	1, 196	1, 432
Burt township.....	518	568	1, 373	Central Lake village.....	607	676	818
Grand Island township.....	24	134	52	Chestonia township.....	368	517	512
Limestone township.....	671	471	413	Custer township.....	304	333	591
Mathias township.....	844	700	528	Echo township.....	340	675	721
Munising city.....	3, 956	5, 037	2, 952	Elk Rapids township.....	995	780	1, 775
Munising township.....	533	1, 011	505	Elk Rapids village.....	615	684	1, 673
Onota township.....	212	228	147	Forest Home township.....	623	732	907
Rock River township.....	1, 733	1, 450	1, 206	Bellaire village, total.....	517	624	1, 050
				In Forest Home twp.....	206	240	450
Allegan County	38, 974	37, 540	39, 810	In Kearney twp.....	311	375	600
Allegan city.....	3, 941	3, 637	3, 419	Helena township.....	424	369	762
Allegan township.....	1, 065	1, 009	1, 141	Jordan township.....	348	458	496
Casco township.....	1, 373	1, 341	1, 764	Kearney township.....	662	750	1, 371
Cheshire township.....	1, 005	995	1, 348	Bellaire village (see Forest Home twp.).....			
Clyde township.....	1, 088	1, 100	1, 124	Mancelona township.....	2, 275	2, 431	2, 560
Pennville village, total.....	622	547	331	Mancelona village.....	1, 143	1, 214	1, 200
In Clyde twp.....	354	348	331	Milton township.....	591	744	737
In Manlius twp.....	268	199	202	Star township.....	520	530	957
Dorr township.....	1, 691	1, 644	1, 652	Torch Lake township.....	254	257	329
Fillmore township.....	2, 054	1, 947	1, 889	Warner township.....	323	367	829
Ganges township.....	1, 255	1, 222	1, 492				
Gunplain township.....	3, 505	2, 910	2, 474	Arenac County	8, 007	9, 460	9, 640
Plainwell village.....	2, 879	2, 019	1, 493	Adams township.....	320	416	393
Heath township.....	2, 870	3, 800	3, 010	Arenac township.....	660	694	608
Hopkins township.....	1, 546	1, 789	1, 845	Au Gres city.....	203	190	252
Hopkins village ¹	834			Au Gres township.....	361	417	412
Lakotown township.....	1, 012	870	1, 055	Clayton township.....	625	771	834
Lee township.....	784	805	959	Deep River township.....	982	1, 073	957
Leighton township.....	1, 187	1, 134	1, 153	Sterling village ²	279		
Manlius township.....	1, 018	984	1, 100	Lincoln township.....	683	828	704
Pennville village (see Clyde twp.).....				Mason township.....	636	866	858
Martin township.....	1, 086	1, 265	1, 185	Twinning village, total.....	189	221	267
Monterey township.....	919	1, 062	1, 253	In Mason twp.....	115	113	120
Otsego city.....	3, 245	3, 168	2, 812	In Turner twp.....	74	103	133
Otsego township.....	1, 188	973	1, 010	Moffat township.....	303	302	351
Overisel township.....	1, 467	1, 502	1, 664	Omer city.....	216	266	367
Salem township.....	1, 180	1, 345	1, 577	Sims township.....	168	197	
Saugatuck township.....	1, 704	1, 480	2, 040				
Douglas village.....	368	305	435				
Saugatuck village.....	608	626	621				

¹ ALLEGAN.—Hopkins village incorporated in 1920.
² ARENAC.—Sterling village not returned separately in 1920.

TABLE 4.—POPULATION OF COUNTIES BY MINOR CIVIL DIVISIONS: 1930, 1920, AND 1910—Continued

MINOR CIVIL DIVISION	1930	1920	1910	MINOR CIVIL DIVISION	1930	1920	1910
Arenac County—Con.				Benzie County 6,587 6,947 10,688			
Standish city.....	803	795	828	Almira township.....	241	305	080
Standish township.....	859	1,031	1,250	<i>Lake Ann village</i>	31	67	171
Turner township.....	784	990	985	Benzonia township.....	1,270	1,125	1,325
<i>Turner village</i>	169	238	<i>Benzonia village</i>	623	543	563
<i>Twining village (see</i>	Blaine township.....	374	426	040
<i>Mason twp.)</i>	Colfax township.....	333	391	744
Whitney township.....	395	525	680	<i>Thompsonville village,</i>
Baraga County 9,168 7,682 6,127				<i>total</i>	295	410	315
Arvon township.....	381	427	390	<i>In Colfax twp.</i>	69	80	168
Baraga township.....	3,186	3,208	2,548	<i>In Weldon twp.</i>	286	330	047
<i>Baraga village</i>	1,046	942	1,071	Crystal Lake township.....	1,781	1,578	2,024
Covington township.....	1,148	1,077	646	<i>Frankfort village</i>	1,468	1,244	1,555
L'Anse township.....	4,146	2,757	2,083	<i>Alberta village</i>	738	750	969
<i>L'Anse village</i>	2,421	1,013	708	Homestead township.....	609	588	681
Spurr township.....	307	198	460	<i>Honor village</i>	553	003	1,415
Barry County 20,928 21,383 22,633				<i>Inland township</i>	254	239
Assyria township.....	921	843	972	Joyfield township.....	338	307	652
Baltimore township.....	896	900	1,017	Lake township.....	260	282	442
Barry township.....	978	1,042	1,226	Platte township.....	98	161	180
Carlton township.....	1,021	1,008	1,160	Weldon township.....	234	323	443
<i>Freeport village, total</i>	333	593	460	<i>Thompsonville village</i>	807	516	1,104
<i>In Carlton twp.</i>	19	19	7	<i>(see Colfax twp.)</i>
<i>In Irving twp.</i>	375	379	453	Berrien County 81,066 62,653 63,622			
Castleton township.....	1,964	2,235	2,343	Bainbridge township.....	1,538	1,600	1,780
<i>Nashville village, total</i>	1,249	1,370	1,346	Baroda township ¹	1,443	248
<i>In Castleton twp.</i>	1,175	1,307	1,203	<i>Baroda village</i> ²	291	248
<i>In Maple Grove twp.</i>	74	69	73	Benton township.....	5,631	3,703	3,051
Hastings city.....	5,227	5,132	4,383	Benton Harbor city.....	15,434	12,233	9,185
Hastings township.....	873	853	954	Berrien township.....	1,864	1,434	1,503
Hope township.....	700	819	900	<i>Eau Claire village, total</i>	324	293	307
Irving township.....	1,110	1,148	1,301	<i>In Berrien twp.</i>	252	192	197
<i>Freeport village (see</i>	<i>In Pipestone twp.</i>	92	101	110
<i>Carlton twp.)</i>	Bertrand township.....	952	828	865
Johnstown township.....	820	824	927	Buchanan township.....	4,916	4,079	2,662
Maple Grove township.....	893	993	1,085	<i>Buchanan village</i>	3,922	3,187	1,821
<i>Nashville village (see</i>	Chickaming township.....	1,530	1,167	1,024
<i>Castleton twp.)</i>	Coloma township.....	1,993	1,762
Orangerville township.....	902	683	777	<i>Coloma village</i>	326	663	701
Frairville township.....	607	684	892	Gallen township.....	1,069	1,054	1,165
Rutland township.....	654	736	827	<i>Gallen village</i>	438	460	405
Thornapple township.....	1,500	1,607	1,740	Hagar township.....	1,343	1,119	1,072
<i>Aftonville village</i>	304	333	304	Lake township ³	2,162	2,898	2,768
Woodland township.....	1,203	1,343	1,369	<i>Bridgman village</i> ³	343
<i>Woodland village</i>	407	356	304	Lincoln township.....	1,793	1,545	1,733
Yankee Springs township.....	412	482	611	<i>Stevensville village</i>	271	206	243
Bay County 69,474 69,548 68,238				New Buffalo township.....	1,835	1,092	1,119
Bangor township.....	1,588	1,310	1,240	<i>New Buffalo village</i>	1,057	198	528
Bay City.....	47,355	47,554	45,166	Niles city.....	11,326	7,311	5,156
Beaver township.....	1,200	1,539	1,787	Niles township.....	2,571	1,443	1,009
Frankenlust township.....	1,046	1,069	1,245	Oronoko township.....	3,281	2,422	2,137
Fraser township.....	1,289	1,309	1,562	<i>Berrien Springs village</i>	1,419	918	880
Garfield township.....	691	774	901	Pipestone township.....	1,474	1,253	1,307
Gibson township.....	741	995	949	<i>Eau Claire village (see</i>
Hampton township.....	4,211	3,511	3,025	<i>Berrien twp.)</i>
<i>Esserville village</i>	1,361	1,538	1,477	Royalton township.....	1,092	980	1,168
Kawawlin township.....	1,532	1,471	1,893	St. Joseph city.....	8,349	7,251	5,936
Merritt township.....	1,460	1,457	1,529	St. Joseph township.....	1,857	1,048	690
Monitor township.....	1,896	1,884	2,100	Sodus township.....	1,622	1,325	1,269
Mount Forest township.....	723	860	721	Three Oaks township.....	2,047	2,020	1,963
Pineconning township.....	2,258	2,422	2,103	<i>Three Oaks village</i>	1,336	1,362	1,175
<i>Pineconning village</i>	336	769	677	Watervliet city ⁴	1,207	1,073	723
Portsmouth township.....	1,458	1,453	1,511	Watervliet township ⁴	948	1,710	3,092
Williams township.....	1,869	1,934	2,407	Weesaw township.....	1,580	1,865	1,507
Branch County 23,950 23,997 25,605				Branch County 23,950 23,997 25,605			
Algonsee township 1,020 1,078 1,281				Algonsee township 1,020 1,078 1,281			
Batavia township 819 853 1,019				Batavia township 819 853 1,019			

¹ BERRIEN.—Baroda township organized from part of Lake township (including Baroda village) in 1924. Watervliet village incorporated as a city and made independent of Watervliet township in 1924. Bridgman village incorporated in 1927.

TABLE 4.—POPULATION OF COUNTIES BY MINOR CIVIL DIVISIONS: 1930, 1920, AND 1910—Continued

MINOR CIVIL DIVISION	1930	1920	1910	MINOR CIVIL DIVISION	1930	1920	1910
Branch County—Con.				Cass County—Con.			
Bethel township.....	971	1,025	1,240	Silver Creek township.....	1,050	913	973
Bronson township.....	2,470	2,129	1,940	Volinia township.....	759	834	945
<i>Bronson village</i>	1,661	1,257	1,020	Wayne township.....	990	920	804
Butler township.....	883	990	1,114				
California township.....	699	733	870				
Coldwater city.....	6,735	6,114	5,945	Charlevoix County.....	11,981	15,788	19,157
Goldwater township.....	1,313	1,314	1,325	Bay township.....	322	378	406
Gilead township.....	482	653	720	Boyer City.....	2,650	4,284	5,218
Girard township.....	800	993	1,122	Boyer Valley township.....	637	807	952
Kinderhook township.....	504	522	557	<i>Boyer Falls village</i>	199	241	325
Matteson township.....	873	878	982	Chandler township.....	99	250	397
Noble township.....	413	443	502	Charlevoix city.....	2,247	2,218	2,420
Ovid township.....	791	730	891	Charlevoix township.....	143	101	207
Quincy township.....	2,234	2,213	2,407	East Jordan city.....	1,523	2,428	2,516
<i>Quincy village</i>	1,265	1,251	1,347	Evangeline township.....	201	226	228
Sherwood township.....	960	1,005	1,216	Evelline township.....	465	504	793
<i>Sherwood village</i>	228	250	346	Hayes township.....	599	708	854
Union township.....	1,103	2,223	2,423	Hudson township.....	111	200	673
<i>Union City village, total</i>	1,804	1,263	1,340	Marion township.....	540	604	636
<i> In Branch Co.</i>	1,098	1,256	1,340	Melrose township.....	490	460	675
<i> In Calhoun Co.</i>	18	18	---	Norwood township.....	292	292	366
				Peaine township.....	170	243	370
Calhoun County.....	87,043	72,918	56,438	St. James township.....	337	539	695
Albion city.....	8,324	8,354	5,833	South Arm township.....	602	744	910
Albion township.....	704	703	734	Wilson township.....	468	601	806
Athens township.....	1,333	1,299	1,491				
<i>Athens village</i>	622	559	651	Cheboygan County.....	11,502	13,991	17,872
Battle Creek city.....	43,573	36,104	25,267	Aloha township.....	276	275	332
Battle Creek township.....	6,334	2,079	1,064	Beaumont township.....	312	360	446
Bedford township.....	2,867	4,445	2,076	Benton township.....	750	803	1,011
Burlington township.....	834	1,000	1,150	Burt township.....	137	197	557
<i>Burlington village</i>	198	194	287	Cheboygan city.....	4,923	5,642	6,859
<i>Union City village, total</i>	1,104	1,263	1,340	Ellis township.....	229	237	341
<i> In Calhoun Co.</i>	18	18	---	Forest township.....	400	525	1,004
<i> In Branch Co.</i>	1,082	1,266	1,340	Grant township.....	245	312	462
Clarence township.....	602	716	801	Hebron township.....	234	311	394
Clarendon township.....	850	872	914	Inverness township.....	854	1,317	1,647
Convis township.....	639	678	749	Kochler township.....	293	283	433
Tekford township.....	784	826	915	Mackinaw township.....	687	641	706
Emmett township.....	3,592	1,495	1,033	<i>Mackinaw City village,</i> <i>total</i>	875	679	697
Iredonia township.....	650	602	720	<i> In Cheboygan Co.</i>	592	550	571
I Homer township.....	1,831	1,824	1,803	<i> In Emmet Co.</i>	283	189	189
<i>Homer village</i>	1,108	1,076	1,003	Maple Grove township.....	33	03	---
Lee township.....	766	765	880	Mentor township.....	195	163	425
Le Roy township.....	1,076	978	1,046	Mullet township.....	263	195	---
Marengo township.....	1,019	948	1,029	Munro township.....	346	485	543
Marshall city.....	5,019	4,270	4,236	Nunda township.....	460	716	1,238
Marshall township.....	653	549	634	<i>Wolverine village, total</i>	300	413	704
Newton township.....	692	669	850	<i> In Nunda twp.</i>	291	309	765
Pennfield township.....	2,380	1,340	1,124	<i> In Wilnot twp.</i>	9	17	29
Sheridan township.....	1,050	993	826	Tuscarora township.....	439	376	650
Tekonsha township.....	1,260	1,319	1,407	Walker township.....	100	206	153
<i>Tekonsha village</i>	595	569	573	Waverly township.....	220	292	321
				Wilnot township.....	140	202	290
Cass County.....	20,886	20,395	20,624	<i>Wolverine village (see</i> <i> Nunda twp.).</i>			
Calvin township.....	727	907	1,064				
Dowagiac city.....	5,550	5,440	5,088	Chippewa County.....	25,047	24,818	24,472
Howard township.....	1,147	764	697	Bay Mills township.....	246	251	233
Jefferson township.....	785	752	695	Bruce township.....	1,258	1,419	1,324
La Grange township.....	2,163	2,124	2,094	Chippewa township.....	724	506	---
<i>Cassopolis village</i>	1,448	1,335	1,368	Daffer township.....	804	912	847
Marcellus township.....	1,430	1,650	1,803	Detour township.....	798	826	935
<i>Marcellus village</i>	944	966	1,047	<i>Detour village</i>	616	618	721
Mason township.....	697	529	537	Drummond township.....	294	711	624
Milton township.....	530	473	483	Hulbert township.....	450	---	---
Newberg township.....	899	1,063	1,164	Kinross township.....	261	421	244
Ontwa township.....	989	801	820	Ploford township.....	1,335	1,431	1,420
<i>Edwardsburg village</i>	333	398	---	Raber township.....	605	662	832
Penn township.....	1,059	1,076	1,195	Rudyard township.....	1,597	1,079	1,353
<i>Vandalia village</i>	373	391	371				
Pokagon township.....	1,099	1,039	971				
Porter township.....	1,068	1,110	1,241				

¹ CALHOUN.—Part of Bedford township, including Washington Heights village (population 1,245 in 1920), annexed to Battle Creek city in 1927.

² CHIPPEWA.—Hulbert township organized from part of Soo township in 1921.

TABLE 4.—POPULATION OF COUNTIES BY MINOR CIVIL DIVISIONS: 1930, 1920, AND 1910—Continued

MINOR CIVIL DIVISION	1930	1920	1910	MINOR CIVIL DIVISION	1930	1920	1910
Chippewa County—Con.				Delta County			
Sault Ste. Marie city.....	13,765	12,096	12,615	Baldwin township.....	750	807	753
Soo township ⁵	764	1,179	837	Bark River township.....	1,222	1,511	1,209
Sugar Island township.....	576	639	625	Bay de Noc township ⁷	417	573	550
Superior township.....	980	1,162	1,321	Brampton township.....	497	648	516
Trout Lake township.....	450	537	912	Cornell township.....	559	509	444
Whitefish township.....	160	390	500	Ensign township ⁷	450	—	—
Clare County				Escanaba city.....	14,524	13,103	13,194
Arthur township.....	546	677	734	Escanaba township.....	733	702	640
Clare city.....	1,401	1,462	1,350	Fairbanks township.....	523	551	531
Franklin township.....	121	178	131	Ford River township.....	646	788	1,142
Freeman township.....	91	131	129	Garden township.....	830	1,097	1,268
Frost township.....	181	200	228	Garden village.....	371	395	457
Garfield township.....	319	406	425	Gladstone city.....	5,170	4,953	4,211
Grant township.....	626	721	818	Maple Ridge township.....	1,367	1,135	753
Greenwood township.....	282	424	462	Masonville township ⁷	1,323	1,682	2,109
Hamilton township.....	380	450	501	Nahma township ⁷	1,416	1,110	1,256
Harrison city.....	458	399	543	Wells township.....	1,859	1,731	1,466
Hatton township.....	234	324	381	Dickinson County			
Hayes township.....	165	217	262	Breen township.....	461	923	868
Lincoln township.....	111	188	120	Breitung township.....	9,175	850	920
Redding township.....	213	240	659	Kingsford village ⁸	6,526	—	—
Sheridan township.....	704	907	934	Felch township.....	771	882	773
Summerfield township.....	87	163	228	Iron Mountain city.....	11,652	8,251	9,210
Surrey township.....	712	775	902	Norway city.....	4,016	4,533	4,974
Farwell village.....	422	449	522	Norway township.....	1,465	1,706	1,764
Winterfield township.....	311	379	433	Sagola township.....	1,604	1,159	825
Clinton County				Waucedah township.....	670	824	922
Bath township.....	1,033	872	1,021	West Branch township.....	139	328	262
Bengal township.....	863	874	980	Eaton County			
Bingham township.....	983	994	994	Bellevue township.....	2,050	2,007	1,061
Dallas township.....	1,014	1,494	1,523	Bellevue village.....	1,029	1,035	950
Fowler village.....	561	472	476	Benton township.....	1,319	1,191	1,363
De Witt township.....	2,545	1,627	1,305	Potterville village.....	492	330	450
De Witt village ⁶	476	—	—	Brookfield township.....	933	973	1,113
Duplain township.....	1,735	1,768	1,761	Carmel township.....	806	860	970
Elsie village.....	664	680	592	Charlotte city.....	5,307	5,128	4,886
Eagle township.....	1,011	981	1,095	Chester township.....	1,911	1,016	1,080
Eagle village.....	123	100	133	Delta township.....	1,021	1,265	1,224
Essex township.....	1,247	1,229	1,355	Eaton township.....	823	807	912
Maple Rapids village.....	476	466	529	Eaton Rapids city.....	2,822	2,379	2,094
Greenbush township.....	1,149	1,138	1,180	Eaton Rapids township.....	1,033	896	1,000
Lebanon township.....	834	915	1,011	Grand Ledger city.....	3,572	3,043	2,893
Hubbardston village, total.....	344	568	450	Hamlin township.....	847	855	944
In Clinton Co.....	37	40	55	Kalamo township.....	953	1,062	1,223
In Ionia Co.....	507	323	395	Oneida township.....	1,169	1,064	1,136
Olive township.....	945	958	963	Roxand township.....	1,270	1,311	1,460
Ovid township.....	2,197	2,183	2,189	Mulliken village.....	309	290	312
Ovid village.....	1,151	1,067	1,078	Sunfield township.....	1,320	1,381	1,651
Riley township.....	875	906	1,107	Sunfield village.....	339	456	335
St. Johns city.....	3,929	3,925	3,154	Vermontville township.....	1,365	1,473	1,663
Victor township.....	769	858	853	Vernonville village.....	581	585	650
Watertown township.....	1,196	1,071	1,211	Walton township.....	1,400	1,345	1,570
Westphalia township.....	1,249	1,317	1,427	Olivet village.....	666	500	627
Westphalia village.....	328	385	366	Windsor township.....	1,798	1,334	1,847
Crawford County				Dimondale village.....	545	360	341
Beaver Creek township.....	201	274	347	Emmet County			
Frederic township.....	303	413	770	Bear Creek township.....	1,227	1,284	1,630
Grayling township.....	2,167	2,771	2,087	Bliss township.....	399	446	694
Grayling village.....	1,973	2,450	1,775	Carp Lake township ⁹	374	738	847
Lovells township.....	114	155	—	Center township.....	442	501	441
Maple Forest township.....	129	146	471	Cross Village township.....	323	316	600
South Branch township.....	193	290	259	Friendship township.....	336	404	487
				Little Traverse township.....	1,869	1,939	2,268
				Harbor Springs village.....	1,429	1,600	1,805

⁵ CHIPPEWA.—For footnote see preceding page.⁶ CLINTON.—De Witt village incorporated in 1920.⁷ DELTA.—Ensign township organized from parts of Bay de Noc, Masonville, and Nahma townships in 1921. Part of Nahma township annexed to Bay de Noc in 1922.⁸ DICKINSON.—Kingsford village incorporated in 1923.⁹ EMMET.—Wa-Watam township organized from part of Carp Lake township, including part of Mackinac City village, in 1923.

TABLE 4.—POPULATION OF COUNTIES BY MINOR CIVIL DIVISIONS: 1930, 1920, AND 1910—Continued

MINOR CIVIL DIVISION	1930	1920	1910	MINOR CIVIL DIVISION	1930	1920	1910
Emmet County—Con.				Gladwin County—Con.			
Littlefield township.....	691	608	1,055	Gladwin city.....	1,248	1,225	988
Alanson village.....	287	332	473	Gladwin township.....	670	533	1,011
McKinley township.....	1,121	1,404	2,120	Grim township ^{10a}	80		
Pelston village, total.....	810	915	1,080	Grout township.....	704	867	872
In McKinley twp.....	760	815	1,080	Hay township.....	209	231	176
In Maple River twp.....	60			Sage township.....	728	880	800
Maple River township.....	638	621	750	Secord township.....	120	141	
Pelston village (see McKinley twp.).				Sheridan township.....	13	50	
Petoskey city.....	5,740	6,064	4,778	Sherman township.....	435	554	543
Pleasant View township.....	165	310	420	Tobacco township.....	669	745	860
Rendmond township.....	362	511	600				
Resort township.....	656	908	780	Gogebic County.....	31,577	33,225	23,333
Springvale township.....	293	408	737	Bessemer city.....	4,035	5,482	4,683
Wa-Watam township ⁹	298			Bessemer township.....	3,745	3,208	1,166
Mackinaw City village, total ⁹	875	670	697	Carlson township.....	156	387	100
In Emmet Co.....	235	129	126	Erwin township.....	757	850	699
In Cheboygan Co.....	640	540	671	Ironwood city.....	14,209	15,739	12,821
West Traverse township.....	270	297	336	Ironwood township.....	1,918	1,474	632
				Marenisco township.....	1,366	920	493
Genesee County.....	211,641	125,688	64,555	Wakefield city.....	3,677	4,151	714
Argentine township.....	763	723	821	Wakefield township.....	640	533	1,760
Atlas township.....	1,404	1,199	1,120	Watersmeet township.....	675	481	356
Burton township ¹⁰	0,727	2,154	987				
Clayton township.....	1,527	1,141	1,050	Grand Traverse County.....	20,011	19,518	23,784
Clio city ¹⁰	1,548	1,256	810	Acme township.....	560	545	731
Davison township.....	2,945	1,608	1,547	Blair township.....	700	689	891
Davison village.....	1,293	811	673	East Bay township.....	436	428	663
Fonton township.....	4,387	3,997	3,607	Fife Lake township.....	470	580	337
Fenton village.....	5,171	2,507	2,331	Fife Lake village.....	227	215	240
Linden village.....	717	679	650	Garfield township.....	696	726	932
Flint city ¹⁰	150,492	91,689	38,550	Grant township.....	557	748	882
Flint township ¹⁰	6,320	2,659	1,051	Green Lake township.....	294	427	703
Flushing township.....	3,293	2,193	2,075	Long Lake township.....	468	560	745
Flushing village.....	1,725	1,169	933	Mayfield township.....	723	846	977
Forest township.....	1,481	1,333	1,371	Paradise township.....	907	1,163	1,747
Ollsville village.....	450	361	312	Kingsley village.....	302	350	497
Gaines township.....	1,853	1,593	1,469	Peninsula township.....	1,107	1,017	1,262
Gaines village.....	250	260	233	Traverse City.....	12,639	10,925	12,115
Genesee township ¹⁰	5,389	4,096	1,476	Union township.....	89	167	219
Mount Morris village, total.....	1,932	1,174	513	Whitewater township.....	460	601	990
In Genesee twp.....	937	664	314				
In Mount Morris twp.....	1,045	510	199	Groton County.....	30,252	33,914	23,320
Grand Blanc city ¹⁰	917			Alma city.....	6,734	7,542	2,757
Grand Blanc township.....	1,948	1,386	1,184	Arada township.....	384	942	1,087
Montrose township.....	2,070	1,590	1,612	Bethany township.....	1,253	1,201	1,477
Montrose village.....	621	522	443	Eiba township.....	1,663	1,857	1,703
Mount Morris township ¹⁰	4,511	2,450	1,131	Ashley village.....	419	696	513
Mount Morris village (see Genesee twp.).				Emerson township.....	1,033	1,240	1,348
Mundy township.....	1,552	1,170	1,168	Fulton township.....	1,692	1,967	1,706
Richfield township.....	1,653	1,137	1,161	Perrinton village.....	373	419	233
Theftord township.....	1,406	945	1,024	Hamilton township.....	712	804	855
Vienna township ¹⁰	2,351	2,655	2,082	Ithaca township.....	1,032	2,074	2,012
Pine Run village ¹⁰	595			Ithaca village.....	1,780	1,929	1,376
				Lafayette township.....	1,176	1,252	1,357
Gladwin County.....	7,424	8,527	3,413	Newark township.....	1,072	1,009	1,112
Beaverton city.....	523	549	418	New Haven township.....	939	1,069	1,205
Beaverton township.....	456	698	581	North Shade township.....	969	1,122	1,240
Bentley township ^{10a}	353	541	443	North Star township.....	1,247	1,481	1,524
Billings township.....	190	225	270	Pine River township.....	1,093	1,242	1,342
Bourret township.....	77	113	247	St. Louis city.....	2,494	3,303	1,940
Buckeye township.....	350	487	303	Seville township.....	1,815	1,415	1,389
Butman township.....	501	587	720	Summer township.....	961	1,133	1,384
Clement township.....	84	92	170	Washington township.....	1,065	1,251	1,322
				Wheeler township.....	2,053	2,177	2,059
				Breckenridge village.....	635	698	695

¹⁰ GENESSEE.—Parts of Burton, Flint, Genesee, and Mount Morris townships annexed to Flint city in 1920. Clio village incorporated as a city and made independent of Vienna township in 1923; Pine Run village incorporated in 1923; Grand Blanc city incorporated since 1920.

^{10a} GLADWIN.—Grim township organized from part of Bentley township in 1919, but not returned separately in 1920.

TABLE 4.—POPULATION OF COUNTIES BY MINOR CIVIL DIVISIONS: 1930, 1920, AND 1910—Continued

MINOR CIVIL DIVISION	1930	1920	1910	MINOR CIVIL DIVISION	1930	1920	1910
Hillsdale County	27,417	28,161	29,673	Huron County—Con.			
Adams township.....	1,381	1,370	1,493	Hume township.....	688	736	756
<i>North Adams village</i>	467	414	440	Huron township.....	693	744	913
Allen township.....	1,130	1,159	1,253	Lake township.....	317	467	390
Amboy township.....	807	930	1,018	Lincoln township.....	923	1,136	1,055
Cambridge township.....	1,242	1,233	1,275	<i>Kinde village (see</i>			
Camden township.....	1,578	1,706	1,965	<i>Dwight twp.)</i>			
<i>Camden village</i>	316	398	392	McKinley township.....	536	562	741
<i>Montgomery village</i>	277	354	362	Meade township.....	810	883	1,126
Fayette township.....	1,771	1,731	1,947	Oliver township.....	1,508	1,524	1,725
<i>Jonesville village</i>	1,316	1,274	1,396	<i>Elkton village</i>	638	600	653
Hillsdale city.....	6,890	5,476	5,001	Paris township.....	1,131	1,221	1,300
Hillsdale township.....	459	413	447	<i>Pointe Aux Barques town-</i>			
Jefferson township.....	1,371	1,442	1,557	<i>ship</i>	24	34	37
Litchfield township.....	1,465	1,637	1,641	<i>Port Austin township</i>	390	707	1,244
<i>Litchfield village</i>	684	718	680	<i>Port Austin village</i>	503	410	533
Moscow township.....	788	887	955	Rubicon township.....	688	783	808
Pittsford township.....	1,855	1,380	1,503	<i>Port Hope village</i>	288	353	344
Ransom township.....	910	978	1,091	Sand Beach township.....	1,079	1,043	1,182
Reading township.....	1,841	1,991	2,104	Sebewaing township.....	2,752	2,872	2,753
<i>Reading village</i>	954	1,036	1,102	<i>Sebewaing village</i>	1,441	1,448	1,517
Solpio township.....	709	694	895	Sheridan township.....	752	841	906
Somerset township.....	1,019	1,018	1,131	Sherman township.....	1,229	1,270	1,447
Wheatland township.....	1,040	938	1,097	Sigel township.....	802	895	1,015
Woodbridge township.....	919	1,030	1,157	Verona township.....	759	770	841
Wright township.....	1,736	2,038	2,142	Winsor township.....	2,147	2,187	2,508
<i>Waldron village</i>	397	467	455	<i>Pigeon village</i>	388	780	687
Houghton County	52,351	71,930	68,068	Ingham County	116,687	81,554	53,310
Adams township.....	6,196	8,518	8,419	Alaiedon township.....	1,011	896	955
<i>South Range village</i>	1,120	1,455	1,097	Aurelius township.....	1,109	1,101	1,163
Calumet township.....	16,033	22,369	32,845	Bunker Hill township.....	736	749	881
<i>Calumet village</i> ¹¹	1,557	2,300	4,211	Delhi township.....	4,512	1,729	1,412
<i>Copper City village</i> ¹¹	587			East Lansing city.....	4,889	1,889	802
<i>Laurium village</i>	4,916	6,696	8,537	Ingham township.....	995	958	1,002
Chassell township.....	1,582	1,795	1,523	<i>Dansville village</i>	315	299	349
Duncan township.....	745	855	865	Lansing city ¹²	78,397	57,327	31,220
Elm River township.....	300	790	1,073	Lansing township ¹²	8,518	2,815	1,760
Franklin township.....	2,579	4,404	5,079	Leroy township.....	1,361	1,375	1,297
Hancock city.....	5,795	7,527	8,981	<i>Webberville village</i>	483	465	349
Hancock township.....	260	383	351	Leslie township.....	2,050	1,963	2,014
Laird township.....	1,090	986	690	<i>Leslie village</i>	1,105	1,089	1,038
Oscoda township.....	3,336	5,455	7,775	Looke township.....	921	893	1,045
Portage township.....	7,167	8,312	8,509	Mason city.....	2,575	1,879	1,742
<i>Houghton village</i>	3,767	4,466	5,118	Meridian township.....	2,878	1,513	1,392
Quincy township.....	734	1,197	1,507	Onondaga township.....	1,070	1,004	1,031
Schoolcraft township.....	3,078	3,880	4,122	Stockbridge township.....	1,252	1,242	1,294
<i>Lake Linden village</i>	1,714	2,488	2,525	<i>Stockbridge village</i>	716	749	663
Stanton township.....	1,906	2,142	2,351	Vevay township.....	938	827	817
Torch Lake township.....	2,040	2,015	3,318	Wheatfield township.....	776	716	724
				White Oak township.....	398	840	841
Huron County	31,132	32,786	34,758	Williamston township ¹²	2,291	1,832	1,909
Bad Axe city.....	2,332	2,140	1,550	<i>Williamston village</i> ¹²	1,453	1,060	1,042
Bingham township.....	1,813	1,385	1,409				
<i>Uby village</i>	480	455	442	Ionia County	35,093	33,087	33,550
Bloomfield township.....	773	899	935	Belding city.....	4,140	3,911	4,119
Brookfield township.....	1,448	1,621	1,754	Berlin township.....	1,840	1,498	1,348
<i>Owendale village</i>	246	274	285	Boston township.....	1,583	1,582	1,782
Oaseville township.....	560	523	578	<i>Saranac village</i>	729	750	845
<i>Caseville village</i>	412	385	442	Campbell township.....	1,245	1,323	1,546
Chandler township.....	984	1,133	1,230	<i>Clarksville village</i> ¹³	284		
Colfax township.....	864	1,018	1,081	Danby township.....	900	951	1,030
Dwight township.....	1,228	1,410	1,539	Easton township.....	3,014	1,912	2,073
<i>Kinde village, total</i>	412	420	360	Ionia city.....	6,562	6,935	5,080
<i>In Dwight twp</i>	355	302	246	Ionia township.....	1,912	1,469	1,478
<i>In Lincoln twp</i>	127	118	114	<i>Lyons village, total</i>	592	574	611
Fairhaven township.....	1,137	988	1,082	<i>In Ionia twp</i>	9	13	8
Gore township.....	122	162	167	<i>In Lyons twp</i>	583	561	603
Grant township.....	751	812	941	Keene township.....	805	832	947
Harbor Beach city.....	1,392	1,927	1,556				

¹¹ HOUGHTON.—Name of Calumet village changed from Red Jacket in 1928. Copper City village not returned separately in 1920.

¹² INGHAM.—Part of Lansing township annexed to Lansing city in 1928 and part of Williamston township annexed to Williamston village in 1926.

¹³ IONIA.—Clarksville village incorporated in 1925.

TABLE 4.—POPULATION OF COUNTIES BY MINOR CIVIL DIVISIONS: 1930, 1920, AND 1910—Continued

MINOR CIVIL DIVISION	1930	1920	1910	MINOR CIVIL DIVISION	1930	1920	1910
Ionia County—Con.				Isabella County—Con.			
Lyons township.....	2, 123	1, 945	2, 232	Vernon township.....	955	1, 136	1, 239
<i>Lyons village (see Ionia</i>				Wise township.....	876	986	1, 131
<i>twp.)</i>							
<i>Muir village.....</i>	<i>448</i>	<i>563</i>	<i>463</i>	Jackson County.....			
<i>Pewamo village.....</i>	<i>392</i>	<i>316</i>	<i>289</i>		92, 304	72, 539	53, 426
North Plains township.....	1, 096	1, 153	1, 292	Blackman township.....	7, 583	2, 825	1, 748
<i>Hubbardston village, total</i>	<i>344</i>	<i>368</i>	<i>460</i>	Columbia township.....	1, 890	1, 510	1, 577
<i>In Ionia Co.....</i>	<i>87</i>	<i>328</i>	<i>395</i>	<i>Brooklyn village.....</i>	<i>793</i>	<i>611</i>	<i>602</i>
<i>In Clinton Co.....</i>	<i>307</i>	<i>40</i>	<i>65</i>	Concord township.....	1, 394	1, 210	1, 307
Odessa township.....	2, 072	2, 247	2, 370	<i>Concord village.....</i>	<i>603</i>	<i>656</i>	<i>645</i>
<i>Lake Odessa village.....</i>	<i>1, 822</i>	<i>1, 243</i>	<i>1, 222</i>	Grass Lake township.....	1, 659	1, 043	1, 710
Orange township.....	822	791	1, 045	<i>Grass Lake village.....</i>	<i>304</i>	<i>744</i>	<i>780</i>
Orleans township.....	952	974	1, 134	Hanover township.....	1, 242	1, 206	1, 240
Olisco township.....	934	878	1, 085	<i>Hanover village.....</i>	<i>375</i>	<i>350</i>	<i>364</i>
Portland township.....	2, 674	2, 746	2, 743	Henrietta township.....	1, 030	859	978
<i>Portland village.....</i>	<i>1, 902</i>	<i>1, 809</i>	<i>1, 832</i>	Jackson city ¹⁴	55, 187	48, 374	31, 433
Ronald township.....	908	972	1, 120	Leon township.....	4, 794	2, 076	1, 493
Sobewa township.....	913	963	1, 164	Liberty township.....	4, 785	706	839
				Napoleon township.....	1, 204	849	867
Iosco County.....				Novall township.....	636	619	694
	7, 617	8, 199	9, 753	Parma township.....	1, 066	1, 010	1, 119
Alabaster township.....	419	498	533	<i>Parma village, total</i>	<i>613</i>	<i>564</i>	<i>509</i>
Au Sable city.....	61	171	648	<i>In Parma twp.....</i>	<i>301</i>	<i>264</i>	<i>249</i>
Au Sable township.....	200	154	699	<i>In Sandston twp.....</i>	<i>312</i>	<i>300</i>	<i>260</i>
Baldwin township.....	241	278	312	Pulaski township.....	725	705	845
Burlingh township.....	633	655	632	Rives township.....	1, 198	1, 062	1, 145
East Tawas city.....	1, 455	1, 398	1, 452	Sandstone township.....	1, 251	1, 217	1, 248
Grant township.....	275	320	325	<i>Parma village (see</i>			
Oscoda township.....	642	617	1, 130	<i>Parma twp.)</i>			
Plainfield township.....	725	850	821	Spring Arbor township.....	1, 073	851	923
Reno township.....	333	434	358	Springport township.....	1, 212	1, 219	1, 344
Sherman township.....	377	498	436	<i>Springport village.....</i>	<i>562</i>	<i>636</i>	<i>584</i>
Tawas City.....	1, 034	1, 018	1, 061	Summit township ¹⁵	6, 754	2, 992	1, 175
Tawas township.....	618	700	900	Tompkins township.....	877	776	875
Whittemore city.....	361	232	218	Waterloo township.....	804	830	952
Wilber township.....	243	271	328				
Iron County.....				Kalamazoo County.....			
	20, 805	22, 107	15, 184		91, 368	71, 225	60, 427
Bates township.....	1, 263	1, 181	673	Alamo township.....	921	824	1, 069
Crystal Falls city.....	2, 095	3, 394	3, 775	Brady township.....	1, 334	1, 208	1, 269
Crystal Falls township.....	1, 806	1, 975	1, 038	<i>Vicksburg village, total</i>	<i>1, 756</i>	<i>1, 712</i>	<i>1, 624</i>
Hemlock township.....	985	1, 076	1, 115	<i>In Brady twp.....</i>	<i>670</i>	<i>549</i>	<i>444</i>
Iron River city ¹⁴	4, 065	4, 296	2, 450	<i>In Schoolcraft twp.....</i>	<i>1, 165</i>	<i>1, 163</i>	<i>1, 180</i>
Iron River township ¹⁴	1, 833	6, 731	3, 085	Charleston township.....	935	755	862
<i>Mineral Hills village.....</i>	<i>432</i>	<i>284</i>	<i>385</i>	<i>Augusta village, total</i>	<i>711</i>	<i>661</i>	<i>494</i>
Mansfield township.....	195	215	355	<i>In Charleston twp.....</i>	<i>37</i>	<i>21</i>	<i>21</i>
Mastodon township.....	1, 044	1, 492	385	<i>In Ross twp.....</i>	<i>674</i>	<i>630</i>	<i>475</i>
<i>Alpha village.....</i>	<i>560</i>	<i>818</i>		<i>Galesburg village, total</i>	<i>956</i>	<i>692</i>	<i>656</i>
Stambaugh city ¹⁴	2, 400	2, 863	1, 322	<i>In Charleston twp.....</i>	<i>175</i>	<i>123</i>	<i>93</i>
Stambaugh township ¹⁴	3, 019	6, 044	4, 238	<i>In Comstock twp.....</i>	<i>761</i>	<i>599</i>	<i>503</i>
<i>Caspian village.....</i>	<i>1, 888</i>	<i>1, 012</i>		Climax township.....	1, 210	1, 184	1, 412
<i>Gastra village.....</i>	<i>755</i>	<i>911</i>		<i>Climax village.....</i>	<i>441</i>	<i>395</i>	<i>426</i>
				Comstock township.....	4, 439	2, 281	1, 918
				<i>Galesburg village (see</i>			
Isabella County.....				<i>Charleston twp.)</i>			
	21, 126	22, 610	23, 029	Cooper township.....	1, 605	868	912
Broomfield township.....	670	821	787	Kalamazoo city.....	54, 786	48, 487	39, 437
Chippewa township.....	918	930	1, 018	Kalamazoo township.....	13, 339	5, 587	3, 050
Coe township ¹⁴	2, 130	2, 098	2, 138	Oshkemo township.....	1, 620	1, 049	1, 114
<i>Shepherd village.....</i>	<i>389</i>	<i>323</i>	<i>325</i>	Pavilion township.....	1, 024	824	1, 002
Coldwater township.....	677	870	1, 010	Portage township.....	2, 521	1, 123	846
Deerfield township.....	856	929	1, 062	Prairie Ronde township.....	630	605	738
Denver township.....	775	961	981	Richland township.....	978	887	954
Emerson township.....	825	1, 011	1, 106	<i>Richland village.....</i>	<i>304</i>	<i>283</i>	<i>278</i>
Gilmore township.....	496	648	760	Ross township.....	1, 747	1, 404	1, 333
Isabella township.....	1, 394	1, 620	1, 642	<i>Augusta village (see</i>			
Lincoln township.....	1, 037	1, 143	1, 194	<i>Charleston twp.)</i>			
Mount Pleasant city.....	5, 211	4, 810	3, 972	Schoolcraft township.....	2, 551	2, 342	2, 577
Notawa township.....	1, 302	1, 363	1, 562	<i>Schoolcraft village.....</i>	<i>333</i>	<i>731</i>	<i>816</i>
Rolland township.....	1, 004	1, 165	1, 217	<i>Vicksburg village (see</i>			
Sherman township.....	720	895	908	<i>Brady twp.)</i>			
Union township.....	1, 280	1, 308	1, 302	Texas township.....	794	694	799
				Wakeshma township.....	934	1, 043	1, 145

¹⁴ IRON.—Iron River village incorporated as a city and made independent of Iron River township in 1926, and Stambaugh village incorporated as a city and made independent of Stambaugh township in 1923.

¹⁵ JACKSON.—Part of Summit township annexed to Jackson city in 1927.

TABLE 4.—POPULATION OF COUNTIES BY MINOR CIVIL DIVISIONS: 1930,
AND 1910—Continued

MINOR CIVIL DIVISION	1930	1920	1910	MINOR CIVIL DIVISION	1930	1920
Kalkaska County	3,799	65,577	3,097	Keweenaw County	5,076	6,322
Blue Lake township ¹⁰	20	52	125	Allouez township.....	4,270	5,338
Boardman township.....	300	726	1,240	<i>Ahmeek village</i>	624	802
<i>Boardman village</i>	159	511	584	Eagle Harbor township.....	33	65
Clearwater township.....	459	604	878	Grant township.....	53	76
Cold Springs township.....	200	212	545	Houghton township.....	243	244
Excelsior township.....	246	307	773	Sherman township.....	418	590
Garfield township.....	165	296	278			
Kalkaska township.....	1,085	1,149	1,820	Lake County	4,066	4,437
<i>Kalkaska village</i>	861	860	1,415	Chase township.....	694	843
Oliver township.....	129	279	222	Cherry Valley township.....	100	124
Orange township.....	343	459	594	Dover township.....	212	270
Rapid River township.....	229	385	616	Eden township.....	96	173
Springfield township.....	371	502	535	Elk township.....	274	334
Wilson township.....	72	90	319	Ellsworth township.....	385	542
Township 25, range 5.....	45	51	34	<i>Luther village, total</i>	537	596
Township 25, range 6.....	33	60	95	<i>In Ellsworth twp</i>	120	140
Township 26, range 5.....	12	62	74	<i>In Newkirk twp</i>	211	256
				Lake township.....	231	212
Kent County	240,511	183,041	159,145	Newkirk township.....	381	458
Ada township.....	1,368	1,048	1,231	<i>Luther village (see</i>		
Algoma township.....	2,440	2,036	1,968	<i>Ellsworth twp.)</i>		
<i>Rockford village, total</i>	1,013	1,143	843	Peacock township.....	115	91
<i>In Algoma twp</i>	1,395	1,018	788	Pinora township.....	251	313
<i>In Plainfield twp</i>	218	150	105	Pleasant Plains township.....	671	688
Alpine township.....	2,231	1,363	1,430	<i>Baldwin village, total</i>	518	471
Bowne township.....	1,030	1,156	1,274	<i>In Pleasant Plains</i>		
Byron township.....	2,940	2,202	2,043	<i>twp</i>	477	461
Caledonia township.....	1,455	1,398	1,609	<i>In Webber twp</i>	41	10
<i>Caledonia village</i>	469	432	432	Sable township.....	160	195
Cannon township.....	896	837	937	Sweet Water township.....	103	102
Cascade township.....	1,255	1,035	1,219	Webber township.....	217	91
Courtland township.....	878	947	1,104	<i>Baldwin village (see</i>		
East Grand Rapids city ¹¹	4,024	1,810	300	<i>Pleasant Plains</i>		
Guines township.....	1,031	1,343	1,311	<i>twp.)</i>		
Grand Rapids city ¹¹	168,682	137,634	112,671	Yates township.....	206	92
Grand Rapids township ¹¹	5,460	6,260	4,598			
Grattan township.....	802	850	1,030	Lapeer County	28,348	25,732
Lowell township.....	3,094	2,826	3,179	Almont township.....	1,772	1,737
<i>Lowell village</i>	1,019	1,730	1,761	<i>Almont village</i>	844	739
Nelson township.....	1,720	1,786	1,974	Arcadia township.....	983	1,107
<i>Cedar Springs village,</i>				Attica township.....	1,114	1,080
<i>total</i>	1,104	1,020	917	Burlington township.....	1,040	1,160
<i>In Nelson twp</i>	551	524	493	<i>Clifford village</i>	293	327
<i>In Solon twp</i>	550	496	454	Burnside township.....	1,263	1,357
<i>Sand Lake village</i>	358	366	370	Deerfield township.....	914	808
Oakhold township.....	694	739	838	Dryden township.....	1,103	1,151
Paris township ¹¹	5,527	2,035	2,572	<i>Dryden village</i>	533	569
Plainfield township.....	3,391	1,971	1,893	Elba township.....	3,143	373
<i>Rockford village (see</i>				Goodland township.....	842	814
<i>Algoma twp.)</i>				Hadley township.....	1,018	941
Solon township.....	1,391	1,399	1,556	Imlay township.....	2,605	2,170
<i>Cedar Springs village</i>				<i>Imlay City village</i>	1,495	1,211
<i>(see Nelson twp.)</i>				Lapeer city.....	5,008	4,723
Sparta township.....	3,213	2,498	2,009	Lapeer township.....	753	637
<i>Lisbon village, total</i>	61	60	96	Marathon township.....	1,788	1,341
<i>In Kent Co</i>	42	41	78	<i>Columbiaville village</i>	477	656
<i>In Ottawa Co</i>	19	19	23	<i>Otter Lake village</i>	536	325
<i>Sparta village</i>	1,939	1,502	1,203	Mayfield township.....	984	870
Spencer township.....	659	836	1,016	Metamora township.....	366	943
Tyrone township.....	1,549	1,490	1,766	<i>Metamora village</i>	293	371
<i>Cassnovia village, total</i>	251	533	303	North Branch township.....	1,591	1,550
<i>In Kent Co</i>	103	109	125	<i>North Branch village</i>	658	645
<i>In Muskegon Co</i>	168	224	183	Oregon township.....	325	304
<i>Kent City village</i>	481	425	467	Rich township.....	336	1,106
Vergennes township.....	720	807	880			
Walker township ¹¹	5,274	2,833	2,558			
Wyoming township.....	18,277	6,501	5,964			
<i>Grandville village</i>	1,340	760	680			

¹⁰ KALKASKA.—County total for 1920 includes population (343) in 1920 of township 27, ran which no population was reported in 1930. Blue Lake township organized from township 28, ra 1921.

¹¹ KENT.—East Grand Rapids village incorporated as a city and made independent of Grand township in 1928. Parts of Paris township annexed to East Grand Rapids city in 1925 and 1926; a of Grand Rapids, Paris, and Walker townships annexed to Grand Rapids city in 1924, 1925, 1, 1927.

TABLE 4.—POPULATION OF COUNTIES BY MINOR CIVIL DIVISIONS: 1930, 1920, AND 1910—Continued

MINOR CIVIL DIVISION	1930	1920	1910	MINOR CIVIL DIVISION	1930	1920	1910
Leelanau County	8, 206	8, 061	10, 608	Livingston County—Con.			
Bingham township.....	871	638	744	Hartland township.....	856	760	830
Centerville township.....	789	985	1, 051	Howell city.....	3, 615	2, 951	2, 338
Cleveland township.....	422	527	586	Howell township.....	774	788	784
Elmwood township.....	526	604	744	Ioseco township.....	581	668	753
Empire township.....	589	766	1, 212	Marion township.....	1, 315	1, 071	940
Empire village.....	302	298	678	Oceola township.....	785	762	758
Glen Arbor township.....	418	364	550	Putnam township.....	928	922	1, 118
Kasson township.....	625	799	838	Pinckney village.....	453	534	477
Leelanau township.....	1, 500	1, 525	1, 068	Tyrone township.....	823	737	829
Northport village.....	677	507	524	Unadilla township.....	861	835	909
Leland township.....	1, 117	1, 169	1, 248				
Solon township.....	569	659	766	Luce County	6, 528	6, 149	4, 004
Buttons Bay township.....	1, 079	1, 025	1, 201	Columbus township.....	438	525	411
Buttons Bay village.....	459	392	402	Lakefield township.....	580	630	454
				McMillan township.....	3, 593	3, 058	1, 811
Lenawee County	49, 849	47, 767	47, 907	Newberry village.....	2, 465	2, 172	1, 182
Adrian city.....	13, 004	11, 878	10, 763	Pentland township.....	1, 916	1, 936	1, 328
Adrian township.....	1, 759	1, 603	1, 865				
Blissfield township.....	2, 828	2, 618	2, 305	Mackinac County	8, 783	8, 028	9, 249
Blissfield village.....	2, 103	1, 908	1, 474	Bois Blanc township.....	76	68	219
Cambridge township.....	1, 070	1, 064	1, 281	Brevort township.....	618	527	632
Orsted village.....	875	523	598	Clark township.....	777	859	876
Clinton township.....	1, 458	1, 350	1, 475	Garfield township.....	1, 100	1, 193	1, 186
Clinton village.....	1, 026	1, 061	1, 011	Hendricks township.....	458	464	441
Deerfield township.....	1, 345	1, 359	1, 393	Hudson township.....	210	525	490
Deerfield village.....	612	442	443	Mackinac Island city.....	566	403	714
Dover township.....	1, 182	1, 213	1, 279	Marquette township.....	671	525	490
Clayton village, total.....	572	806	572	Moran township.....	539	433	475
In Dover twp.....	218	153	183	Newton township.....	615	557	538
In Hudson twp.....	154	168	184	Portage township.....	762	928	868
Fairfield township.....	1, 739	1, 673	1, 909	St. Ignace city.....	2, 109	1, 852	2, 118
Franklin township.....	1, 108	1, 120	1, 194	St. Ignace township.....	442	362	402
Hudson city.....	2, 361	2, 464	2, 173				
Hudson township.....	1, 064	1, 138	1, 244	Macomb County	77, 146	88, 103	82, 606
Clayton village (see Dover twp.).....	905	652	1, 013	Armada township.....	1, 029	1, 579	1, 718
Macon township.....	1, 655	1, 243	1, 318	Armada village.....	840	711	748
Madison township.....	1, 359	1, 357	1, 419	Bruce township.....	2, 146	1, 077	1, 887
Medina township.....	1, 899	1, 450	1, 098	Romeo village, total.....	2, 823	2, 102	1, 787
Ogden township.....	1, 551	1, 499	1, 532	In Bruce twp.....	1, 164	1, 100	976
Palmura township.....	1, 196	1, 201	1, 340	In Washington twp.....	1, 119	1, 002	811
Raisin township.....	1, 804	1, 233	1, 840	Chesterfield township.....	2, 352	1, 860	1, 881
Ridgeway township.....	863	883	870	New Baltimore village, total.....	1, 118	874	920
Britton village.....	1, 781	1, 739	1, 044	In Macomb Co.....	1, 108	968	899
Rign township.....	1, 353	1, 409	1, 457	In St. Clair Co.....	40	11	21
Rollin township.....	452	416	474	Clinton township ¹⁸	4, 347	2, 123	1, 856
Addick village, total.....	250	182	174	Fraser village, total.....	600	247	226
In Rollin twp.....	620	334	300	In Clinton twp.....	170	55	50
In Woodstock twp.....	240	1, 033	1, 057	In Erin twp.....	450	192	170
Rome township.....	2, 043	2, 053	2, 803	East Detroit city ¹⁹	5, 955	—	—
Someca township.....	1, 773	1, 697	1, 515	Erin township ¹⁹	8, 197	2, 791	2, 225
Morencl village.....	2, 891	2, 845	2, 763	Fraser village (see Clinton twp.).....	—	—	—
Tecumseh township.....	2, 456	2, 432	2, 832	Roseville village ¹⁹	6, 886	—	—
Tecumseh village.....	1, 563	1, 473	1, 531	Harrison township.....	2, 260	683	600
Woodstock township.....	—	—	—	Lake township.....	6, 779	1, 346	—
Addick village (see Rollin twp.).....	—	—	—	Grosse Pointe Shores village, total.....	621	519	—
	—	—	—	In Macomb Co.....	34	16	—
Livingston County	19, 274	17, 522	17, 786	In Wayne Co.....	587	603	—
Brighton city ¹⁸	1, 287	800	767	St. Clair Shores village ¹⁹	6, 745	—	—
Brighton township ¹⁸	654	1, 337	1, 402	Lenox township.....	2, 953	2, 371	2, 251
Cochoctah township.....	1, 057	1, 113	1, 152	New Haven village.....	774	656	478
Conway township.....	929	981	1, 104	Richmond village, total.....	1, 493	1, 303	1, 277
Deerfield township.....	695	771	816	In Lenox twp.....	629	672	600
Genoa township.....	746	682	762	In Richmond twp.....	864	731	777
Green Oak township.....	674	692	691				
Hamburg township.....	662	641	701				
Handy township.....	2, 032	1, 921	1, 849				
Fowlerville village.....	1, 141	1, 057	905				

¹⁸ LIVINGSTON.—Brighton village incorporated as a city and made independent of Brighton township in 1928.

¹⁹ MACOMB.—Parts of Clinton township annexed to Mount Clemens city in 1925 and 1928. Centerline, Roseville, and St. Clair Shores villages incorporated in 1925. East Detroit (incorporated as Halfway village in 1924) incorporated as a city and made independent of Erin township in 1925.

TABLE 4.—POPULATION OF COUNTIES BY MINOR CIVIL DIVISIONS: 1930, 1920, AND 1910—Continued

MINOR CIVIL DIVISION	1930	1920	1910	MINOR CIVIL DIVISION	1930	1920	1910
Macomb County—Con.				Mason County			
Macomb township.....	1,676	1,640	1,560	Amber township.....	745	810	904
Mount Clemens city ¹⁹	13,497	9,488	7,707	Branch township.....	324	354	400
Ray township.....	1,370	1,104	1,240	Custer township.....	1,105	1,327	1,287
Richmond township.....	2,302	1,914	2,171	<i>Custer village</i>	281	269	277
<i>Memphis village, total</i>	574	458	557	Eden township.....	515	704	815
<i>In Macomb Co.</i>	531	352	357	Freesoil township.....	785	860	1,102
<i>In St. Clair Co.</i>	243	200	220	<i>Freesoil village</i>	367	512	673
<i>Richmond village (see</i> <i>Lenox twp.)</i>	2,184	1,544	1,497	Grant township.....	283	236	345
<i>Ulca village, total</i>	375	533	496	Hamlin township.....	198	240	282
<i>In Shelby twp.</i>	595	405	348	Logan township.....	8,808	8,810	9,132
<i>In Sterling twp.</i>	278	183	151	Ludington city.....	101	91	87
Sterling township.....	2,462	1,720	1,675	Moade township.....	707	773	845
<i>Ulca village (see Shelby</i> <i>twp.)</i>	14,269	3,564	2,445	Pere Marquette township.....	1,152	1,102	1,450
Warren township.....	2,468	2,300	1,893	Riverton township.....	1,002	1,045	891
<i>Centerline village¹⁹</i> <i>Warren village</i>	515	369	297	Scottville city.....	422	540	687
Washington township.....	2,468	2,300	1,893	Sheridan township.....	971	1,035	1,259
<i>Romeo village (see</i> <i>Bruce twp.)</i>	17,408	20,899	26,688	<i>Mountain village</i>	227	229	---
Manistee County				Summit township.....	466	504	568
Arcadia township.....	717	898	994	Victory township.....	726	874	1,070
Bear Lake township.....	1,118	1,217	1,684	Mecosta County			
<i>Bear Lake village</i>	325	323	504	Aetna township.....	686	784	902
Brown township.....	662	791	752	<i>Morley village, total</i>	322	336	357
Cleon township.....	786	906	1,357	<i>In Aetna twp.</i>	201	250	258
<i>Copenish village</i>	269	281	490	<i>In Deerfield twp.</i>	121	67	81
Dickson township.....	491	429	425	Austin township.....	421	557	648
Filer township.....	1,127	1,515	1,969	Big Rapids city.....	4,671	4,558	4,610
Manistee city ²⁰	8,078	9,694	12,881	Big Rapids township.....	500	601	608
Manistee township ²⁰	1,344	1,781	2,090	Chippewa township.....	510	606	868
<i>East Lake village</i>	392	675	---	Colfax township.....	638	720	841
Maple Grove township.....	877	928	903	Deerfield township.....	819	997	1,061
Marilla township.....	344	507	550	<i>Morley village (see</i> <i>Aetna twp.)</i>	908	1,117	1,216
Norman township.....	313	399	---	Fork township.....	321	361	411
Onekama township.....	687	688	784	<i>Barrington village</i>	431	408	504
<i>Onekama village</i>	325	262	321	Grant township.....	333	336	1,200
Pleasanton township.....	490	558	685	Green township.....	784	939	1,055
Springdale township.....	218	340	581	<i>Hinton township</i>	482	650	720
Stronach township.....	267	318	793	<i>Martiny township</i>	671	786	837
Marquette County				Mecosta township.....	160	273	185
Champion township.....	634	620	1,009	<i>Stanwood village</i>	858	1,149	1,321
Chocoday township.....	636	735	852	Millbrook township.....	602	703	905
Ely township.....	497	1,024	922	<i>Mecosta village</i>	268	207	352
Ewing township ²¹	240	---	---	Sheridan township.....	602	711	788
Forsyth township.....	2,307	2,945	2,402	Whentland township.....	1,203	1,288	1,204
Humboldt township.....	558	627	604	Menominee County			
Ishpeming city.....	9,238	10,500	12,448	Cedarville township ²²	343	902	1,157
Ishpeming township.....	1,064	1,044	587	Daggett township ²²	954	---	---
Marquette city.....	14,789	12,718	11,503	<i>Daggett village</i> ²²	291	321	228
Marquette township.....	183	207	155	Faithorn township ²²	321	---	---
Michigamme township.....	461	449	846	Gouley township ²²	234	---	---
Negaunee city.....	6,552	7,410	8,460	Harris township.....	1,381	1,021	1,501
Negaunee township.....	277	92	157	Holmes township ²²	749	1,051	807
Powoll township.....	1,020	554	736	Ingallston township.....	600	883	931
Republic township.....	1,422	2,074	2,420	Lake township.....	571	613	---
Richmond township.....	1,182	932	911	Mollen township.....	753	807	1,062
Sands township.....	150	171	159	Menominee city.....	10,320	8,007	10,507
Skandia township.....	707	818	546	Menominee township.....	1,534	1,428	1,405
Tilden township.....	898	1,097	1,150	Meyor township.....	1,501	1,439	1,628
Turin township ²¹	461	964	202	Nadeau township.....	1,525	1,801	1,018
West Branch township.....	638	506	306	Spalding township.....	1,406	1,377	1,759
<i>West Branch village</i>	287	200	304	<i>Powers village</i>	360	249	---
				Stephenson township ²²	1,409	2,828	2,918
				<i>Stephenson village</i>	447	550	527

¹⁹ MACOMB.—For footnote, see preceding page.²⁰ MANISTEE.—Part of Manistee city annexed to Manistee township in 1922.²¹ MARQUETTE.—Ewing township organized from part of Turin township in 1920.²² MENOMINEE.—Gouley township organized from part of Cedarville township, and Daggett township organized from part of Stephenson township (including Daggett village), in 1921; Faithorn township organized from part of Holmes township in 1920.

TABLE 4.—POPULATION OF COUNTIES BY MINOR CIVIL DIVISIONS: 1930, 1920, AND 1910—Continued

MINOR CIVIL DIVISION	1930	1920	1910	MINOR CIVIL DIVISION	1930	1920	1910
Midland County	19,160	17,287	14,006	Montcalm County	27,471	30,441	32,069
Coleman city.....	687	769	909	Belvidere township.....	669	1,227	1,297
Edenville township.....	396	467	510	Bloomer township.....	1,946	2,077	2,040
Geneva township.....	620	721	699	Carson city village.....	972	973	808
Greendale township.....	536	246	337	Bushnell township.....	890	1,050	1,178
Homer township.....	764	698	570	Sheridan village, total.....	630	489	496
Hope township.....	007	059	751	In Bushnell twp.....	11	12	6
Ingersoll township.....	1,161	1,101	1,218	In Evergreen twp.....	534	549	290
Jasper township.....	704	800	885	In Fairplain twp.....	13	6	10
Jerome township.....	507	524	515	In Sidney twp.....	172	122	151
Larkin township.....	845	808	777	Cato township ²³	1,621	1,831	2,976
Lee township.....	571	434	444	Lakeview village ²³	850	886	854
Lincoln township.....	350	357	392	Crystal township.....	1,234	1,283	1,476
Midland city ²²	8,038	5,483	2,527	Day township.....	1,212	1,331	1,420
Midland township ²³	1,209	1,636	1,023	McBride village.....	804	820	882
Mills township.....	257	324	297	Douglass township.....	831	1,042	1,126
Mount Haley township.....	613	665	685	Eureka township.....	784	714	746
Porter township.....	000	711	657	Evergreen township.....	1,079	2,208	1,808
Warren township.....	655	844	809	Sheridan village (see Bushnell twp.).			
Missaukee County	6,992	9,004	10,606	Fairplain township.....	930	961	1,171
Aetna township.....	513	545	631	Sheridan village (see Bushnell twp.).			
Bloomfield township.....	236	263	300	Ferris township.....	769	870	1,148
Butterfield township.....	294	283	323	Greenville city.....	4,730	4,304	4,045
Caldwell township.....	377	561	687	Home township.....	1,907	1,876	1,819
Clam Union township.....	801	882	1,381	Edmore village.....	897	772	752
Enterprise township.....	135	150	174	Maple Valley township.....	1,322	1,472	1,698
Forest township.....	206	326	389	Montcalm township.....	873	926	1,131
Holland township.....	221	328		Piorson township.....	802	929	1,129
Lake township.....	351	1,207	1,405	Pierson village.....	144	164	183
Lake City village, total.....	610	532	740	Pine township.....	724	970	1,114
In Lake twp.....	17	3	6	Reynolds township.....	1,182	1,295	1,644
In Reeder twp.....	693	679	784	Howard City village.....	872	9	1,046
McBain city.....	403	547	546	Richland township.....	900	1,104	1,200
Norwich township.....	299	417	695	Sidney township.....	1,031	1,248	1,414
Pioneer township.....	151	161	196	Sheridan village (see Bushnell twp.).			
Reeder township.....	1,094	1,196	1,335	Stanton city.....	955	862	1,012
Lake City village (see Lake twp.).				Winfield township.....	781	861	982
Richland township.....	878	971	1,187	Montmorency County	2,814	4,089	3,755
Riverside township.....	674	837	841	Albert township.....	244	302	882
West Branch township.....	290	330	426	Avery township.....	161	332	182
Monroe County	52,486	37,115	32,917	Briley township.....	521	764	568
Ash township.....	2,433	1,735	1,840	Hillman township.....	624	944	834
Carleton village.....	837	498		Hillman village.....	289	400	411
Bedford township.....	4,578	2,639	2,213	Loud township.....	93	109	
Berlin township.....	2,259	1,657	1,687	Montmorency township.....	487	535	500
Dundee township.....	2,955	2,801	2,942	Rust township.....	401	615	470
Dundee village.....	1,364	1,108	1,070	Vienna township.....	283	488	324
Erie township.....	2,433	1,220	1,477	Muskegon County	84,630	62,362	40,577
Exeter township.....	1,579	1,558	1,550	Blue Lake township.....	112	114	143
Maybee village.....	346	290	310	Casnovia township.....	1,292	1,485	1,686
Frenchtown township ²⁴	2,560	1,840	1,770	Casnovia village, total.....	854	333	508
Ida township.....	1,735	1,587	1,653	In Muskegon Co.....	152	224	185
La Salle township.....	1,627	1,269	1,293	In Kent Co.....	102	109	125
London township.....	1,119	1,032	1,128	Cedar Creek township.....	382	318	397
Milan township.....	2,043	1,672	1,943	Dalton township.....	1,080	652	822
Milan village, total.....	1,947	1,567	1,355	Egelston township.....	948	324	377
In Monroe Co.....	620	433	518	Fruitland township.....	689	612	783
In Washenaw Co.....	1,327	1,074	337	Fruitport township.....	1,454	1,073	958
Monroe city ²⁴	18,110	11,573	6,893	Fruitport village, total.....	379	321	330
Monroetown township ²⁴	2,876	1,232	1,141	In Muskegon Co.....	367	312	314
Raisinville township.....	1,840	1,541	1,693	In Ottawa Co.....	12	9	16
Summerfield township.....	2,128	1,962	2,008	Holton township.....	775	800	915
Petersburg village.....	705	514	490				
Whitford township.....	2,205	1,741	1,686				

²² MIDLAND.—Part of Midland township annexed to Midland city in 1930.
²³ MONROE.—Parts of Frenchtown and Monroetown townships annexed to Monroe city in 1927.
²⁴ MONTCALM.—Part of Lakeview village annexed to Cato township in 1924.

TABLE 4.—POPULATION OF COUNTIES BY MINOR CIVIL DIVISIONS: 1930, 1920, AND 1910—Continued

MINOR CIVIL DIVISION	1930	1920	1910	MINOR CIVIL DIVISION	1930	1920	1910
Muskegon County—Con.				Oakland County—Con.			
Laketon township.....	639	333	343	Bloomfield township—Continued.			
Montague township.....	1,161	1,160	1,315	<i>Bloomfield Hills village</i> ²⁶	1,127		
<i>Montague village</i>	387	345	942	Brandon township.....	1,347	1,204	1,129
Moorland township.....	836	632	711	<i>Ortonville village</i>	553	445	377
Muskegon city.....	41,390	36,670	24,062	Commerce township.....	1,789	914	986
Muskegon township.....	10,232	3,427	1,248	Farmington city ²⁷	1,243	853	561
Muskegon Heights city.....	15,684	9,514	1,690	Farmington township ²⁷	3,512	2,170	1,788
North Muskegon city.....	1,370	630	352	Ferndale city ²⁷	20,855	2,640
Norton township.....	3,156	1,263	919	Groveland township.....	674	662	770
Ravenna township.....	1,208	1,280	1,430	Highland township.....	1,206	1,075	1,042
<i>Ravenna village</i> ²⁶	343			Holly township.....	3,170	2,678	2,278
Sullivan township.....	542	479	413	<i>Holly village</i>	2,252	1,388	1,537
Whitehall township.....	1,472	1,307	1,543	Independence township.....	1,803	1,081	1,144
<i>Whitehall village</i>	1,394	1,230	1,437	<i>Clarkston village</i>	639	419	345
White River township.....	308	380	461	Lyon township.....	1,874	1,412	1,427
				<i>South Lyon village</i>	844	616	616
Newaygo County.....				<i>South Lyon village</i>	2,018	1,739	1,660
Ashland township.....	1,329	1,430	1,570	<i>Milford village</i>	1,364	1,038	873
<i>Grant village</i>	483	473	423	Novi township ²⁷	1,571	1,227	1,220
Barton township.....	421	592	611	<i>Northville village, total</i> ²⁷	2,566	1,738	1,665
Beaver township.....	373	458	643	<i>In Oakland Co.</i>	87		
Big Prairie township.....	916	394	449	<i>In Wayne Co.</i>	2,479	1,738	1,665
Bridgeton township.....	430	439	516	Oakland township.....	792	706	702
Brooks township.....	1,013	1,099	1,038	Orion township.....	2,742	1,580	1,393
<i>Newaygo village, total</i>	1,227	1,160	1,207	<i>Lake Orion village</i> ²⁷	1,369	989	717
<i>In Brooks twp.</i>	742	303	724	Oxford township.....	2,975	2,415	1,934
<i>In Garfield twp.</i>	485	377	433	<i>Oxford village</i>	2,052	1,698	1,191
Croton township.....	515	394	491	Pleasant Ridge city ²⁷	2,885	472
<i>Croton village</i>	75	37	55	Pontiac city ²⁷	04,928	34,273	14,532
Dayton township.....	1,076	1,263	1,368	Pontiac township ²⁷	2,096	1,216	953
Denver township.....	779	886	1,120	<i>Lake Angelus village</i> ²⁷	87		
<i>Hesperia village, total</i>	467	459	463	Rose township.....	661	707	842
<i>In Newaygo Co.</i>	223	191	241	Royal Oak city ²⁷	22,904	6,007	1,071
<i>In Oceana Co.</i>	244	268	222	Royal Oak township ²⁷	20,277	15,432	2,801
Ensley township.....	829	938	1,184	<i>Berkley village</i> ²⁷	5,571		
Everet township.....	388	409	438	<i>Clawson village, total</i> ²⁷	3,377		
Fremont city.....	2,157	2,180	2,009	<i>In Royal Oak twp.</i>	1,500		
Garfield township.....	1,395	1,254	1,410	<i>In Troy twp.</i>	1,877		
<i>Newaygo village (see Brooks twp.)</i>				<i>Huntington Woods village</i> ²⁷	655		
Goodwell township.....	346	431	405	<i>Oak Park village</i> ²⁷	1,079		
Grant township.....	702	647	780	Southfield township.....	3,174	1,319	1,288
Home township.....	223	245	466	Springfield township.....	923	857	821
Lilley township.....	150	146	Troy township ²⁷	7,374	2,520	1,507
Lincoln township.....	384	352	454	<i>Birmingham village (see Bloomfield twp.)</i>			
Merrill township.....	131	119	<i>Clawson village (see Royal Oak twp.)</i>			
Monroe township.....	168	232	327	Waterford township.....	8,239	1,354	1,055
Norwich township.....	280	336	453	<i>Sylvan Lake village, total</i> ²⁷	799		
Sheridan township.....	1,209	1,279	1,398	<i>In Hartford twp.</i>	237		
Sherman township.....	623	651	780	<i>In W. Bloomfield twp.</i>	502		
Troy township.....	130	125	217	West Bloomfield township.....	4,202	1,003	1,113
Wilcox township.....	961	1,079	1,093	<i>Orchard Lake village</i> ²⁷	178		
<i>White Cloud village</i>	615	618	643	<i>Sylvan Lake village (see Waterford twp.)</i>			
				White Lake township.....	1,114	632	642
Oakland County.....				Oceana County.....			
Addison township.....	954	940	1,043	Benona township.....	764	873	1,140
<i>Leonard village</i>	230	264	513	Claybanks township.....	508	621	732
Avon township.....	6,961	3,870	2,657	Colfax township.....	253	318	405
<i>Rochester village</i>	3,354	2,549	1,516	Crystal township.....	506	648	789
Bloomfield township ²⁷	10,383	6,092	2,833				
<i>Birmingham village, total</i> ²⁷	9,559	3,694	1,607				
<i>In Bloomfield twp.</i>	7,909						
<i>In Troy twp.</i>	1,650						

²⁶ MUSKEGON.—Ravenna village incorporated in 1922.

²⁷ OAKLAND.—Bloomfield Hills, Oak Park, and Huntington Woods villages incorporated in 1926, Lake Angelus village in 1930, Clawson village in 1920, Berkley village in 1924, Sylvan Lake village in 1922, and Orchard Lake village in 1927. Farmington village incorporated as a city and made independent of Farmington township in 1926; Ferndale, Royal Oak, and Pleasant Ridge villages incorporated as cities and made independent of Royal Oak township in 1928, 1921, and 1927, respectively. Parts of Bloomfield and Troy townships annexed to Birmingham village; and parts of Bloomfield and Pontiac townships annexed to Pontiac city since 1920; part of Novi township annexed to Northville village in 1924. Name of Lake Orion village changed from Orion in 1920.

TABLE 4.—POPULATION OF COUNTIES BY MINOR CIVIL DIVISIONS: 1930, 1920, AND 1910—Continued

MINOR CIVIL DIVISION	1930	1920	1910	MINOR CIVIL DIVISION	1930	1920	1910
Oceana County—Con.				Osceola County—Con.			
Elbridge township.....	807	1,234	1,487	Lincoln township.....	701	842	1,020
Ferry township.....	027	808	801	Marion township.....	1,092	1,428	1,502
Golden township.....	716	788	975	<i>Marion village</i>	007	708	787
Grant township.....	772	831	924	Middle Branch township..	389	425	520
Greenwood township.....	304	499	594	Orient township.....	488	654	073
Hart township.....	2,802	2,669	2,903	Osceola township.....	1,433	1,476	1,705
<i>Hart village</i>	1,690	1,690	1,555	<i>Ewart village (see Ewart</i>			
Leavitt township.....	630	834	1,071	<i>twp.)</i>			
<i>Walkerille village</i>	250	258	371	Richmond township.....	2,677	2,748	2,855
Newfield township.....	780	749	935	<i>Reed City village</i>	1,708	1,803	1,690
<i>Hesperia village, total</i>	407	459	482	Rose Lake township.....	357	469	704
<i>In Oceana Co.</i>	244	248	221	Sherman township.....	734	1,091	1,451
<i>In Newaygo Co.</i>	223	191	241	Sylvan township.....	396	559	724
Otto township.....	201	218	258				
Pentwater township.....	821	1,018	1,237	Oscoda County.....			
<i>Pentwater village</i>	778	956	1,129		1,728	1,783	2,027
Shelby township.....	2,409	2,025	2,811	Big Creek township.....	425	444	432
<i>Shelby village</i>	1,162	1,288	1,260	Clinton township.....	281	198	207
Weare township.....	744	918	1,007	Combs township.....	639	680	745
				Elmer township.....	232	242	396
				Greenwood township.....	56	81	-----
				Mentor township.....	146	138	247
Ogemaw County.....				Otsego County.....			
	6,595	7,786	8,907		5,554	6,043	6,552
Churchill township.....	459	648	573	Bagley township ²⁸	284	1,375	1,420
Cumming township.....	310	473	550	Charlton township.....	406	573	462
Edwards township.....	504	618	651	Chester township.....	343	395	325
Foster township.....	20	92	127	Corwith township.....	738	960	1,085
Goodar township.....	225	277	497	<i>Vanderbilt village</i>	456	594	525
Hill township.....	414	354	408	Dover township ²⁸	266	486	598
Horton township.....	224	279	338	Elmira township.....	307	607	604
Klackung township.....	287	406	380	Gaylord city ²⁸	1,627	1,701	1,538
Logan township.....	291	457	372	Hayes township.....	673	181	206
Mills township.....	125	224	-----	Livingston township ²⁸	501	1,351	1,361
Ogemaw township.....	276	297	-----	Otsego Lake township.....	149	115	403
Richland township.....	690	737	903	Sawyer township ²⁸	84	-----	-----
Rose City.....	338	331	542				
Rose township.....	588	588	900				
West Branch city.....	1,104	1,105	1,279				
West Branch township.....	724	900	1,324				
					54,858	47,660	45,301
Ontonagon County.....				Ottawa County.....			
	11,114	12,428	8,650		54,858	47,660	45,301
Bergland township.....	708	671	-----	Allendale township.....	1,325	1,307	1,489
Bohemia township.....	301	331	207	Blendon township.....	1,530	1,730	1,700
Carp Lake township.....	346	907	139	Chester township.....	1,252	1,353	1,459
Greenland township.....	1,788	2,600	1,826	<i>Lisbon village, total</i>	61	60	82
Haight township.....	301	457	210	<i>In Ottawa Co.</i>	19	19	26
Hart township.....	1,137	1,136	479	<i>In Kent Co.</i>	42	41	73
McMillan township.....	989	1,081	458	Crockery township.....	1,243	1,259	1,387
Matchwood township.....	310	220	554	Georgetown township.....	2,598	2,385	2,330
Ontonagon township.....	3,012	2,429	2,437	<i>Hudsonville village ²⁹</i>	648	-----	-----
<i>Ontonagon village</i>	1,937	1,406	1,954	Grand Haven city.....	8,345	7,205	5,856
Rockland township.....	707	1,430	1,842	Grand Haven township.....	1,049	896	842
Stannard township.....	1,395	1,160	498	Holland city.....	14,346	12,183	10,490
				Holland township.....	4,073	2,962	3,558
				Jamestown township.....	1,848	1,887	1,994
				Olive township ²⁹	1,281	1,667	2,080
				Park township.....	1,470	851	-----
				Polk township.....	2,511	2,344	2,444
				<i>Coopersville village</i>	1,004	314	314
				Port Sheldon township ²⁹	372	-----	-----
				Robinson township.....	316	794	899
				Spring Lake township.....	2,827	2,091	1,920
				<i>Fruitport village, total</i>	379	321	330
				<i>In Ottawa Co.</i>	12	9	16
				<i>In Muskegon Co.</i>	567	312	314
				<i>Spring Lake village</i>	1,271	973	808
				Talmadge township.....	1,425	1,226	1,342
				Wright township.....	1,537	1,474	1,659
				Zealand city.....	2,850	2,375	1,982
				Zealand township.....	1,815	1,816	1,869

²⁸ OTSEGO.—Sawyer township organized from part of Dover township in 1923. Gaylord village incorporated as a city and made independent of Bagley and Livingston townships in 1922.
²⁹ OTTAWA.—Port Sheldon township organized from part of Olive township in 1923. Hudsonville village incorporated in 1927.

TABLE 4.—POPULATION OF COUNTIES BY MINOR CIVIL DIVISIONS: 1930, 1920, AND 1910—Continued

MINOR CIVIL DIVISION	1930	1920	1910	MINOR CIVIL DIVISION	1930	1920	1910
Presque Isle County	11, 330	12, 131	11, 249	St. Clair County	67, 563	58, 009	52, 341
Allis township.....	495	593	540	Berlin township.....	1, 276	1, 089	1, 214
Beainger township.....	147	80	244	Brockway township.....	870	871	953
Belknap township.....	741	822	1, 265	Burchville township.....	404	380	455
Bismarck township.....	290	304	285	Casco township.....	1, 470	1, 272	1, 413
Casa township.....	587	675	806	China township.....	1, 021	1, 103	1, 189
<i>Millersburg village</i>	<i>207</i>	<i>248</i>	<i>619</i>	Clay township.....	2, 852	2, 103	2, 182
Krakow township.....	380	479	455	<i>Algonac village</i>	<i>1, 736</i>	<i>1, 503</i>	<i>1, 204</i>
Metz township.....	552	582	700	Clyde township.....	614	628	791
Moltke township.....	363	541	508	Columbus township.....	1, 112	880	964
North Allis township.....	229	215	455	Cottrellville township.....	782	864	1, 070
Ocqueoc township.....	281	458	307	East China township.....	405	419	327
Onaway city.....	1, 432	2, 780	2, 702	Emmett township.....	731	763	1, 005
Posen township.....	1, 235	1, 203	1, 200	<i>Emmett village</i>	<i>199</i>	<i>175</i>	<i>232</i>
<i>Posen village</i>	<i>219</i>	<i>190</i>	<i>263</i>	Fort Gratiot township.....	1, 007	928	597
Presque Isle township.....	77	98	105	Grant township.....	650	705	810
Pulawski township.....	400	408	459	Greenwood township.....	720	876	987
Rogers township.....	4, 061	2, 048	678	Ira township.....	1, 124	952	1, 040
<i>Rogers City village</i> ^{29a}	<i>5, 278</i>	<i>2, 109</i>	<i>706</i>	<i>New Baltimore village</i> <i>total</i>	<i>1, 148</i>	<i>974</i>	<i>980</i>
				<i>In St. Clair Co</i>	<i>40</i>	<i>11</i>	<i>21</i>
				<i>In Macomb Co</i>	<i>1, 108</i>	<i>963</i>	<i>899</i>
Roscommon County	2, 055	2, 032	2, 274	Kenockee township.....	946	976	1, 171
Backus township.....	15	56	85	Kimball township.....	1, 723	938	1, 151
Denton township.....	165	71	76	Lynn township.....	704	688	818
Gerrish township ³⁰	259	323	337	Marine City.....	3, 482	3, 731	3, 770
Higgins township.....	400	441	503	Marysville city ³²	1, 405	941	
<i>Roscommon village</i>	<i>412</i>	<i>557</i>	<i>426</i>	Mussey township.....	1, 742	1, 603	1, 743
Lake township.....	93	206		<i>Capac village</i>	<i>837</i>	<i>791</i>	<i>761</i>
Lyon township ³⁰	46			Port Huron city.....	31, 361	25, 944	18, 803
Markey township.....	125	144	107	Port Huron township ³²	2, 709	2, 042	1, 034
Nester township.....	83	118	230	Riley township.....	1, 257	1, 168	1, 324
Richfield township.....	281	331	401	<i>Memphis village, total</i>	<i>674</i>	<i>452</i>	<i>557</i>
Roscommon township.....	528	342	430	<i>In St. Clair Co</i>	<i>243</i>	<i>200</i>	<i>220</i>
				<i>In Macomb Co</i>	<i>331</i>	<i>252</i>	<i>337</i>
				St. Clair city.....	3, 389	3, 204	2, 633
Saginaw County	120, 717	100, 286	89, 280	St. Clair township ³²	1, 088	1, 193	1, 366
Albion township.....	942	1, 067	1, 095	Wales township.....	1, 325	1, 100	1, 348
Birch Run township.....	1, 814	1, 432	1, 422	Yale City.....	1, 345	1, 223	1, 223
Blumfield township.....	1, 288	1, 404	1, 481	St. Joseph County	30, 618	26, 818	25, 490
Brady township.....	1, 145	1, 224	1, 463	Burr Oak township.....	1, 416	1, 330	1, 559
<i>Oakley village</i>	<i>218</i>	<i>201</i>	<i>237</i>	<i>Burr Oak village</i>	<i>680</i>	<i>689</i>	<i>752</i>
Brant township.....	1, 035	1, 093	1, 162	Colon township.....	1, 569	1, 513	1, 712
Bridgeport township.....	2, 212	1, 335	1, 704	<i>Colon village</i>	<i>781</i>	<i>746</i>	<i>865</i>
Buena Vista township ³¹	3, 026	5, 149	3, 737	Constantine township.....	1, 989	1, 926	1, 910
Carrollton township.....	3, 009	2, 498	2, 128	<i>Constantine village</i>	<i>1, 259</i>	<i>1, 277</i>	<i>1, 244</i>
Chaplin township.....	640	662	757	Fabius township.....	747	718	788
Chesaning township.....	2, 744	2, 499	2, 529	Fawn River township.....	591	490	521
<i>Chesaning village</i>	<i>1, 594</i>	<i>1, 387</i>	<i>1, 363</i>	Florence township.....	689	566	661
Frankenmuth township.....	2, 215	1, 944	2, 014	Flowerfield township.....	712	791	954
<i>Frankenmuth village</i>	<i>925</i>	<i>753</i>	<i>693</i>	Leonidas township.....	880	916	1, 154
Fremont township.....	1, 121	1, 082	1, 149	Lockport township.....	835	647	680
James township.....	623	560	607	Mendon township.....	1, 372	1, 305	1, 600
Jonesfield township.....	1, 350	1, 374	1, 337	<i>Mendon village</i>	<i>692</i>	<i>625</i>	<i>768</i>
<i>Merrill village</i>	<i>616</i>	<i>686</i>	<i>506</i>	Mottville township.....	475	401	494
Kochville township.....	765	729	840	Nottawa township.....	1, 639	1, 510	1, 511
Lakefield township.....	700	715	738	<i>Centreville village</i>	<i>320</i>	<i>701</i>	<i>615</i>
Maple Grove township.....	1, 330	1, 418	1, 382	Park township.....	893	707	824
Marion township.....	657	610	641	Sherman township.....	741	767	691
Richland township.....	1, 670	1, 568	1, 676	Sturgis city.....	6, 950	5, 095	3, 635
Saginaw city ³¹	80, 715	61, 903	50, 510	Sturgis township.....	582	529	498
Saginaw township.....	2, 222	1, 524	1, 454	Three Rivers city.....	6, 363	5, 209	5, 072
St. Charles township.....	2, 711	2, 706	3, 064	White Pigeon township.....	1, 075	1, 510	1, 250
<i>St. Charles village</i>	<i>1, 463</i>	<i>1, 469</i>	<i>1, 451</i>	<i>White Pigeon village</i>	<i>966</i>	<i>837</i>	<i>667</i>
Spaulding township.....	667	590	532	Sanilac County	27, 751	31, 237	33, 330
Swan Creek township.....	679	699	573	Argyle township.....	903	1, 026	1, 203
Taymouth township.....	1, 555	1, 438	1, 616	Austin township.....	751	794	966
Thomas township.....	1, 421	973	1, 162				
Tittabawassee township.....	1, 548	1, 510	1, 739				
Zilwaukee township.....	1, 063	740	741				

^{29a} PRESQUE ISLE.—Name of Rogers City village changed from Rogers village in 1924.
³⁰ ROSCOMMON.—Lyon township organized from part of Gerrish township in 1920.
³¹ SAGINAW.—Part of Buena Vista township annexed to Saginaw city in 1920.
³² ST. CLAIR.—Marysville village incorporated as a city and made independent of Port Huron and St. Clair townships in 1924.

TABLE 4.—POPULATION OF COUNTIES BY MINOR CIVIL DIVISIONS: 1930, 1920, AND 1910—Continued

MINOR CIVIL DIVISION	1930	1920	1910	MINOR CIVIL DIVISION	1930	1920	1910
Sanilac County—Con.				Shiawassee County—Con.			
Bridgellampton township.	930	1,059	1,207	Venice township.	1,358	1,192	1,201
<i>Carsonville village, total.</i>	<i>444</i>	<i>530</i>		Vernon township.	4,909	4,314	3,772
<i>In Bridgellampton</i>				<i>Durand village.</i>	<i>3,081</i>	<i>2,672</i>	<i>2,315</i>
<i>twp.</i>	100	108	80	<i>Vernon village.</i>	<i>496</i>	<i>417</i>	<i>455</i>
<i>In Washington twp.</i>	<i>344</i>	<i>423</i>	<i>321</i>	Woodhull township.	625	746	749
Brown City.	785	828	900				
Buel township.	362	384	1,112				
Crosswell city.	1,470	1,078	1,880				
Ouster township.	859	943	1,052				
Dolaware township.	1,122	1,290	1,610				
<i>Forrestville village.</i>	<i>74</i>	<i>140</i>					
Elk township.	1,104	1,335	1,320				
<i>Peck village.</i>	<i>372</i>	<i>341</i>	<i>374</i>				
Elmer township.	741	925	833				
Evergreen township.	750	898	1,094				
Flynn township.	691	892	955				
Forester township.	402	557	687				
Freemont township.	738	937	1,043				
Greenland township.	657	754	842				
Lanotto township.	787	966	1,043				
Lexington township.	1,332	1,412	1,641				
<i>Lexington village.</i>	<i>530</i>	<i>378</i>	<i>619</i>				
Maple Valley township.	730	808	1,019				
Marion township.	1,330	1,574	1,755				
<i>Deckerville village.</i>	<i>525</i>	<i>782</i>	<i>628</i>				
Marlotte township.	2,085	2,100	2,438				
<i>Mariette village.</i>	<i>950</i>	<i>969</i>	<i>1,052</i>				
Minden township.	731	865	990				
<i>Minden City village.</i>	<i>277</i>	<i>283</i>	<i>332</i>				
Moore township.	984	1,132	1,063				
Sandusky city.	1,305	1,228	993				
Sanilac township.	937	1,069	1,386				
<i>Port Sanilac village.</i>	<i>147</i>	<i>135</i>	<i>216</i>				
Spencer township.	676	1,008	1,229				
<i>McLevin village.</i>	<i>163</i>	<i>150</i>	<i>242</i>				
Washington township.	1,251	1,447	1,605				
<i>Applegate village.</i>	<i>207</i>	<i>177</i>	<i>155</i>				
<i>Carsonville village (see</i>							
<i>Bridgellampton twp.).</i>							
Waterdown township.	856	958	985				
Wheatland township.	530	830	915				
Worth township.	888	910	1,036				
Schoolcraft County				Van Buren County			
	8,461	9,377	9,681		32,637	30,715	33,185
Doyle township.	489	457	524	Almena township.	781	738	868
Germfask township.	442	448	504	Antwerp township.	2,503	2,209	2,320
Hiawatha township.	484	531	508	<i>Lawton village.</i>	<i>1,164</i>	<i>1,073</i>	<i>1,042</i>
Inwood township.	647	730	374	Arlington township.	1,278	1,289	1,500
Manistique city.	5,198	6,380	4,722	<i>Bangor village, total.</i>	<i>1,274</i>	<i>1,243</i>	<i>1,158</i>
Manistique township.	381	553	499	<i>In Arlington twp.</i>	<i>223</i>	<i>166</i>	<i>111</i>
Mueller township.	411	371	318	<i>In Bangor twp.</i>	<i>1,051</i>	<i>1,077</i>	<i>1,017</i>
Seney township.	155	112	120	Bangor township.	2,124	2,202	2,424
Thompson township.	244	305	753	<i>Bangor village (see</i>			
				<i>Arlington twp.).</i>			
				Bloomington township.	1,503	1,685	2,011
				<i>Bloomington village.</i>	<i>386</i>	<i>436</i>	<i>501</i>
				<i>Gobles village, total.</i>	<i>519</i>	<i>491</i>	<i>537</i>
				<i>In Bloomington twp.</i>	<i>267</i>	<i>249</i>	<i>300</i>
				<i>In Pine Grove twp.</i>	<i>252</i>	<i>242</i>	<i>237</i>
				Columbia township.	1,174	1,313	1,473
				<i>Breadsville village.</i>	<i>167</i>	<i>140</i>	<i>218</i>
				Covert township.	1,402	1,215	1,522
				Decatur township.	2,618	2,283	2,106
				<i>Decatur village.</i>	<i>1,582</i>	<i>1,270</i>	<i>1,238</i>

¹³ SCHOOLCRAFT.—County total for 1910 includes population (293) of Cusino township, annexed to Hiawatha township between 1910 and 1920.

¹⁴ VAN BUREN.—Name of Gobles village changed from Gobleville in 1921.

TABLE 4.—POPULATION OF COUNTIES BY MINOR CIVIL DIVISIONS: 1930, 1920, AND 1910—Continued

MINOR CIVIL DIVISION	1930	1920	1910	MINOR CIVIL DIVISION	1930	1920	1910
Van Buren County—Con.				Washtenaw County—Continued.			
Geneva township.....	1, 911	1, 304	1, 420	Ypsilanti city.....	10, 143	7, 413	6, 230
Hamilton township.....	793	786	852	Ypsilanti township.....	2, 618	1, 088	1, 082
Hartford township.....	2, 025	2, 570	2, 507	Wayne County..... 1,888,046 ⁸⁰¹ 1,777,645 ⁸⁰² 531,591			
<i>Hartford village</i>	1, 434	1, 301	1, 268	Brownstown township.....	4, 051	2, 161	2, 045
Keeler township.....	946	925	1, 037	<i>Flat Rock village</i> ⁸⁰	1, 231	-----	-----
Lawrence township.....	1, 493	1, 580	1, 764	<i>Rockwood village</i> ⁸⁰	863	-----	-----
<i>Lawrence village</i>	570	651	683	Canton township.....	1, 683	1, 219	1, 113
Paw Paw township.....	2, 013	2, 011	2, 779	Dearborn city ⁸⁰	50, 358	2, 470	911
<i>Paw Paw village</i>	1, 634	1, 650	1, 643	Dearborn township ⁸⁰	3, 738	5, 206	2, 761
Pine Grove township.....	1, 244	1, 282	1, 522	<i>Inkster village, total</i> ⁸⁰	4, 440	-----	-----
<i>Gables village (see Bloomingdale twp.)</i>	-----	-----	-----	<i>In Dearborn twp.</i>	2, 399	-----	-----
Porter township.....	843	810	904	<i>In Nankin twp.</i>	2, 047	-----	-----
South Haven city.....	4, 804	3, 820	3, 577	Detroit city ⁸⁰	1, 568, 662	993, 678	465, 766
South Haven township.....	1, 847	1, 067	1, 218	Ecorse township ⁸⁰	18, 025	22, 911	9, 398
Waverly township.....	375	300	1, 095	<i>Allen Park village</i> ⁸⁰	841	-----	-----
Washtenaw County..... 65, 530 49, 520 44, 714				<i>Ecorse village</i>	12, 716	4, 594	1, 063
Ann Arbor city ⁸⁵	26, 044	19, 516	14, 817	<i>Melvindale village</i> ⁸⁰	4, 053	-----	-----
Ann Arbor township ⁸⁵	1, 707	1, 051	989	Gratiot township ⁸⁰	73	975	1, 900
Augusta township.....	1, 671	1, 305	1, 485	Grosse Isle township.....	1, 473	802	-----
Bridgewater township.....	904	878	961	Grossa Pointe township ⁸⁰	21, 423	6, 068	3, 579
Dexter township.....	514	506	543	<i>Grosse Pointe village</i>	6, 173	2, 084	330
Freedom township.....	753	859	924	<i>Grosse Pointe Farms village</i>	3, 533	1, 649	382
Lima township.....	674	964	875	<i>Grosse Pointe Park village</i>	11, 174	1, 555	290
<i>Chelsea village, total</i>	2, 268	2, 079	1, 764	<i>Grosse Pointe Shores village, total</i>	681	519	-----
<i>In Lima twp.</i>	760	184	83	<i>In Macomb Co.</i>	54	16	-----
<i>In Sylvan twp.</i>	2, 208	1, 945	1, 676	<i>In Wayne Co.</i>	587	505	-----
Lodi township.....	1, 071	966	1, 053	<i>Lochmoor village</i> ⁸⁰	961	-----	-----
<i>Saline village, total</i>	1, 009	850	816	Hamtramck city ⁸⁰	50, 268	48, 615	3, 559
<i>In Lodi twp.</i>	184	98	99	Highland Park city.....	52, 959	40, 499	4, 120
<i>In Pittsfield twp.</i>	71	50	36	Huron township.....	2, 532	1, 814	1, 690
<i>In Saline twp.</i>	779	646	644	Lincoln Park city ⁸⁰	12, 336	-----	-----
<i>In York twp.</i>	35	36	37	Livonia township.....	3, 192	1, 608	1, 365
Lyndon township.....	449	527	528	Monguagon township ⁸⁰	4, 835	3, 275	3, 367
Manchester township.....	1, 660	1, 746	1, 848	<i>Riverview village</i> ⁸⁰	743	-----	-----
<i>Manchester village</i>	1, 087	1, 084	1, 047	<i>Trenton village</i> ⁸⁰	4, 032	1, 682	1, 221
Northfield township.....	1, 090	953	1, 158	Nankin township.....	17, 357	5, 801	3, 966
Pittsfield township.....	2, 294	1, 017	970	<i>Garden City village</i> ⁸⁰	2, 081	-----	-----
<i>Saline village (see Lodi twp.)</i>	-----	-----	-----	<i>Inkster village (see Dearborn twp.)</i>	-----	-----	-----
Salem township.....	1, 067	938	1, 034	<i>Wayne village</i>	3, 423	1, 899	1, 263
Saline township.....	1, 640	1, 509	1, 617	Northville township.....	5, 135	2, 249	2, 274
<i>Saline village (see Lodi twp.)</i>	-----	-----	-----	<i>Northville village, total</i>	2, 666	1, 733	1, 666
Scioto township.....	2, 457	1, 313	1, 042	<i>In Wayne Co.</i>	2, 479	1, 733	1, 666
<i>Dexter village</i>	324	637	730	<i>In Oakland Co.</i>	87	-----	-----
Sharon township.....	630	789	897	Plymouth township.....	6, 038	3, 539	2, 348
Superior township.....	988	778	917	<i>Plymouth village</i>	4, 434	2, 367	1, 671
Sylvan township.....	2, 794	2, 620	2, 409	Redford township ⁸⁰	3, 834	5, 201	2, 176
<i>Chelsea village (see Lima twp.)</i>	-----	-----	-----	River Rouge city ⁸⁰	17, 314	9, 822	4, 163
Webster township.....	687	617	734	Romulus township.....	2, 970	1, 932	1, 438
York township.....	2, 468	2, 162	2, 003	<i>Romulus village</i> ⁸⁰	755	-----	-----
<i>Milan village, total</i>	1, 917	1, 557	1, 355	Sumpter township.....	1, 640	1, 263	1, 228
<i>In Washtenaw Co.</i>	1, 327	1, 074	837	Taylor township.....	2, 102	1, 108	1, 238
<i>In Monroe Co.</i>	590	483	518	Van Buren township.....	2, 666	2, 029	1, 700
<i>Saline village (see Lodi twp.)</i>	-----	-----	-----	<i>Belleville village</i>	758	626	438
				Wyandotte city ⁸⁰	23, 368	13, 851	8, 287

⁸⁰ WASHTENAW.—Part of Ann Arbor township annexed to Ann Arbor city in 1924.

⁸⁵ WAYNE.—County totals for 1920 and 1910 include population (672 in 1920; 2,097 in 1910) of that part of Hamtramck township annexed to Detroit and Hamtramck cities in 1924, population (2,466 in 1920; 1,835 in 1910) of Springwells township, incorporated as a city in 1923, name changed to Fordson in 1925, and annexed to Dearborn city in 1929, and population (2,043 in 1920; 2,341 in 1910) of Greenfield township, annexed to Detroit city in 1926. Dearborn village incorporated as a city and made independent of Dearborn township in 1927; Lincoln Park village (incorporated in 1921) incorporated as a city and made independent of Ecorse township in 1925; Hamtramck village incorporated as a city and made independent of Hamtramck township in 1922; and River Rouge village incorporated as a city and made independent of Ecorse township in 1921. Riverview village incorporated in 1922, Flat Rock village in 1923, Melvindale village in 1934, Inkster, Rockwood, Lochmoor, and Romulus villages in 1926, and Allen Park and Garden City villages in 1927. Part of Dearborn township annexed to Detroit city in 1925 and part annexed to Dearborn city in 1929. Greenfield township and parts of Dearborn, Ecorse (Oakwood village), Gratiot, Grosse Pointe, Hamtramck, and Redford (including Redford village population 1,389 in 1920; 328 in 1910) townships annexed to Detroit city since 1920; parts of Ecorse township (including Ford village, population 4,294 in 1920; 1,639 in 1910) annexed to Wyandotte city in 1922 and 1924; part of Hamtramck township annexed to Hamtramck city since 1920; and part of Monguagon township annexed to Trenton village in 1920.

TABLE 4.—POPULATION OF COUNTIES BY MINOR CIVIL DIVISIONS: 1930, 1920, AND 1910—Continued

MINOR CIVIL DIVISION	1930	1920	1910	MINOR CIVIL DIVISION	1930	1920	1910
Wexford County	18,827	18,207	20,769	Wexford County—Con.			
Antloch township.....	478	632	640	Haring township.....	551	405	418
Boon township.....	505	591	1,153	Henderson township.....	115	130	253
<i>Harrietta village, total</i>	<i>149</i>	<i>225</i>	<i>535</i>	Liberty township.....	243	284	370
<i>In Boon twp.</i>	<i>180</i>	<i>191</i>	<i>269</i>	Manton city ¹	1,008	795	1,069
<i>In Slagle twp.</i>	<i>20</i>	<i>35</i>	<i>67</i>	Selma township.....	285	533	823
Cadillac city.....	9,570	9,750	8,375	Slagle township.....	336	323	486
Cedar Creek township ²	438	1,405	2,120	<i>Harrietta village (see</i> <i>Boon twp.)</i>			
Cherry Grove township.....	298	403	481	South Branch township.....	195	221	380
Clam Lake township.....	670	825	954	Springville township.....	590	748	1,390
Collax township.....	536	573	754	<i>Nesick village</i>	305	318	570
Greenwood township.....	195	290	432	Wexford township.....	474	573	919
Hanover township.....	372	500	812				
<i>Buckley village</i>	<i>256</i>	<i>552</i>	<i>404</i>				

¹ WEXFORD.—Manton village incorporated as a city and made independent of Cedar Creek township in 1924.

Incorporated places.—Table 5 shows the population of the incorporated places (cities and villages) in Michigan in 1930 and 1920. In this table the places are arranged in alphabetical order, each followed by the name of the county in which the city or village is located. In Table 6 the population of the more important places is presented by wards.

TABLE 5.—POPULATION OF INCORPORATED PLACES: 1930 AND 1920

[The population of these places in 1910 is given in Table 4]

CITY OR VILLAGE	County	1930	1920	CITY OR VILLAGE	County	1930	1920
Addison.....	Lenawee.....	452	416	Bellevue.....	Eaton.....	1,029	1,035
Adrian.....	Lenawee.....	13,004	11,878	Benton Harbor.....	Berrien.....	15,434	12,233
Abmeek.....	Keweenaw.....	624	892	Benzonia.....	Benzie.....	623	543
Akron.....	Tuscola.....	441	505	Berkley.....	Oakland.....	5,571
Alanson.....	Emmett.....	287	332	Berrien Springs.....	Berrien.....	1,413	918
Albion.....	Calhoun.....	8,324	8,354	Bessemer.....	Gogebic.....	4,935	5,482
Algonac.....	St. Clair.....	1,736	1,303	Big Rapids.....	Mecosta.....	4,671	4,555
Allogan.....	Allogan.....	3,941	3,637	Birmingham.....	Oakland.....	9,539	3,694
Allen Park.....	Wayne.....	944	Blissfield.....	Lenawee.....	2,103	1,906
Alma.....	Gratiot.....	0,784	7,542	Bloomfield Hills.....	Oakland.....	1,127
Almont.....	Lapeer.....	844	789	Bloomington.....	Van Buren.....	386	480
Alpena.....	Alpena.....	12,166	11,101	Boardman.....	Kalkaska.....	159	311
Alpha.....	Iron.....	560	818	Boyer City.....	Charlevoix.....	2,650	4,284
Ann Arbor.....	Washtenaw.....	26,044	19,516	Boyer Falls.....	Charlevoix.....	199	241
Applegate.....	Sanilac.....	207	177	Brockenridge.....	Gratiot.....	685	698
Armada.....	Macomb.....	840	711	Breedsville.....	Van Buren.....	167	140
Ashley.....	Gratiot.....	419	596	Bridgman.....	Berrien.....	845
Athens.....	Calhoun.....	622	553	Brighton.....	Livingston.....	1,287	590
Au Gres.....	Arenac.....	203	199	Britton.....	Lenawee.....	308	353
Augusta.....	Kalamazoo.....	711	651	Bronson.....	Branch.....	1,651	1,257
Au Sable.....	Iosco.....	61	171	Brooklyn.....	Jackson.....	733	611
Bad Axe.....	Huron.....	2,332	2,140	Brown City.....	Sanilac.....	785	828
Baldwin.....	Lake.....	518	471	Buchanan.....	Berrien.....	3,922	3,187
Bancroft.....	Shiawassee.....	439	529	Buckley.....	Wexford.....	235	352
Bangor.....	Van Buren.....	1,274	1,243	Burlington.....	Calhoun.....	198	194
Baraga.....	Baraga.....	1,045	942	Burr Oak.....	St. Joseph.....	680	589
Baroda.....	Berrien.....	291	223	Byron.....	Shiawassee.....	387	376
Barryton.....	Mecosta.....	331	304	Cadillac.....	Wexford.....	9,570	9,750
Battle Creek.....	Calhoun.....	43,573	36,164	Caledonia.....	Kent.....	469	432
Bay City.....	Bay.....	47,355	47,554	Calumet.....	Houghton.....	1,557	2,390
Bear Lake.....	Manistee.....	325	323	Camden.....	Hillsdale.....	316	398
Beaverton.....	Gladwin.....	528	549	Capac.....	St. Clair.....	837	791
Belding.....	Ionia.....	4,140	3,911	Carleton.....	Monroe.....	837	498
Bellaire.....	Antrim.....	517	624	Caro.....	Tuscola.....	2,554	2,704
Belleville.....	Wayne.....	758	626	Carson City.....	Montcalm.....	972	973

TABLE 5.—POPULATION OF INCORPORATED PLACES: 1930 AND 1920—Contd.

[The population of these places in 1910 is given in Table 4]

CITY OR VILLAGE	County	1930	1920	CITY OR VILLAGE	County	1930	1920
Carsonville	Sanilac	444	536	Ecorse	Wayne	12,716	4,394
Casnovia	Huron	412	395	Edmore	Montcalm	897	772
Casnovia	Kent	254	333	Edwardsburg	Cass	388	392
Caspian	Muskegon	1,888	1,912	Elberta	Benzie	609	588
Cass City	Iron	1,201	1,228	Elk Rapids	Antrim	615	684
Cassopolis	Tuscola	1,448	1,385	Elkton	Huron	538	500
Cedar Springs	Cass	1,104	1,020	Elsie	Clinton	664	680
Centerline	Kent	2,004	1,920	Emmett	St. Clair	199	175
Central Lake	Macomb	607	670	Empire	Leelanau	302	298
Centreville	Antrim	820	701	Escanaba	Delta	14,524	13,103
	St. Joseph	820	701				
Charlevoix	Charlevoix	2,247	2,218	Essexville	Bay	1,864	1,538
Charlotte	Eaton	5,307	5,126	Evart	Oscoda	1,801	1,326
Cherboygan	Cherboygan	4,928	5,042	Fairgrove	Tuscola	437	452
Cholson	Washtenaw	2,208	2,079	Farmington	Oakland	1,243	853
Chesaning	Saginaw	1,694	1,837	Farwell	Clare	422	449
				Fennville	Allegan	622	547
Clare	Clare	1,401	1,402	Fenton	Genesee	3,171	2,507
Clarkston	Oakland	430	419	Ferdale	Oakland	20,855	2,640
Clarksville	Iron	234	---	Fife Lake	Grand Travers- ers	227	215
Clawson	Oakland	3,577	---	Flat Rock	Wayne	1,231	---
Clayton	Lenawee	372	306	Flint	Genesee	150,402	91,609
Clifford	Lapeer	293	327	Flushing	Genesee	1,723	1,108
Climax	Kalamazoo	441	305	Forestville	Sanilac	74	140
Clinton	Lenawee	1,026	961	Fountain	Mason	223	222
Clio	Genesee	1,648	1,256	Fowler	Clinton	561	472
Coldwater	Branch	6,735	6,114				
				Fowlerville	Livingston	1,141	1,057
Coleman	Midland	667	769	Frankenmuth	Saginaw	925	733
Coloma	Berrien	826	663	Frankfort	Benzie	1,468	1,244
Colon	St. Joseph	781	745	Fraser	Macomb	600	247
Columbiaville	Lapeer	477	656	Freeport	Barry	388	398
Concord	Jackson	603	585				
				Freesoil	Mason	239	210
Constantine	St. Joseph	1,259	1,277	Fremont	Newaygo	2,157	2,180
Coopersville	Ottawa	1,004	914	Fruitport	Muskegon Ottawa	379	321
Copenish	Manistee	296	284	Ganstra	Iron	755	911
Copper City	Houghton	687	(1)	Gagetown	Tuscola	368	440
Corinna	Shawassee	1,936	1,571				
				Gaines	Genesee	250	260
Croswell	Sanilac	1,470	1,678	Galesburg	Kalamazoo	936	692
Croton	Newaygo	75	37	Gallen	Berrien	488	460
Crystal Falls	Iron	2,995	3,894	Garden	Delta	371	396
Custer	Mason	281	269	Garden City	Wayne	2,081	---
Daggett	Menominee	291	321				
				Gaylord	Otsego	1,627	1,701
Dansville	Ingham	315	299	Gladstone	Delta	5,370	4,955
Davison	Genesee	1,298	811	Gladwin	Gladwin	1,248	1,225
Dearborn	Wayne	60,358	2,470	Gobles	Van Buren	519	491
Deatur	Van Buren	1,582	1,270	Grand Blanc	Genesee	917	---
Deckerville	Sanilac	523	782				
				Grand Haven	Ottawa	8,345	7,205
Deerfield	Lenawee	512	442	Grand Ledge	Eaton	3,572	3,048
Detour	Chippewa	616	612	Grand Rapids	Kent	168,592	137,634
Detroit	Wayne	1,568,002	993,678	Grandville	Kent	1,346	799
De Witt	Clinton	476	587	Grant	Newaygo	483	473
Dexter	Washtenaw	894	587				
				Grass Lake	Jackson	804	744
Dimondale	Eaton	545	360	Grayling	Crawford	1,073	2,450
Douglas	Allegan	398	305	Greenville	Montcalm	4,730	4,304
Dowagiac	Cass	5,560	5,440	Grosse Pointe	Wayne	5,173	2,084
Dryden	Lapeer	383	359	Grosse Pointe Farms.	Wayne	3,533	1,649
Dundee	Monroe	1,304	1,108				
				Grosse Pointe Park.	Wayne	11,174	1,855
Durand	Shawassee	3,081	2,672	Grosse Pointe Shores.	Macomb Wayne	621	519
Eagle	Clinton	123	100	Hantrunck	Wayne	56,265	48,615
East Detroit	Macomb	5,955	---	Hancock	Houghton	5,795	7,527
East Grand Rapids	Kent	4,024	1,310	Hanover	Jackson	375	360
East Jordan	Charlevoix	1,523	2,428				
East Lake	Manistee	392	675				
East Lansing	Ingham	4,389	1,889				
East Tawas	Iosco	1,465	1,395				
Eaton Rapids	Eaton	2,822	2,379				
Eau Claire	Berrien	324	293				

¹ Not returned separately.

TABLE 5.—POPULATION OF INCORPORATED PLACES: 1930 AND 1920—Contd.

[The population of these places in 1910 is given in Table 4]

CITY OR VILLAGE	County	1930	1920	CITY OR VILLAGE	County	1930	1920
Harbor Beach	Huron	1,802	1,927	Lechmoor	Wayne	901	-----
Harbor Springs	Emmet	1,429	1,600	Lowell	Kent	1,010	1,730
Harrietta	Wexford	140	226	Ludington	Mason	8,898	8,810
Harrison	Charo	458	309	Luther	Lake	337	396
Harrisville	Alcona	438	460	Lyons	Ionia	592	574
Hart	Oceana	1,090	1,500	McBain	Missaukee	463	547
Hartford	Van Buren	1,484	1,361	McBride	Montcalm	204	220
Hastings	Barry	5,227	5,132	Mackinac Island	Mackinac	560	493
Hersey	Osceola	279	284	Mackinaw City	Cheboygan	875	679
Hesperia	Newaygo	407	439	Manacelona	Emmet	-----	-----
	Oceana	270	-----		Antrim	1,143	1,214
Highland Park	Wayno	52,950	46,469	Manchester	Washtenaw	1,037	1,024
Hillman	Montmorency	5,286	400	Manistee	Manistee	8,078	9,694
Hillsdale	Hillsdale	5,890	5,476	Manistique	Schoolcraft	5,198	6,380
Holland	Ottawa	14,346	12,183	Manton	Wexford	1,008	793
Holly	Oakland	2,282	1,888	Maple Rapids	Clinton	476	466
Homer	Calhoun	1,108	1,076	Marcellus	Cass	944	966
Honor	Benzie	254	239	Marine City	St. Clair	3,462	3,731
Hopkins	Alcona	384	-----	Marion	Osceola	607	708
Houghton	Houghton	3,757	4,406	Marquette	Sanilac	990	969
Howard City	Montcalm	872	613	Marquette	Marquette	14,789	12,718
Howell	Livingston	3,615	2,951	Marshall	Calhoun	5,019	4,270
Hubbardston	Clinton	344	308	Marysville	St. Clair	1,465	941
	Ionia	-----	-----	Mason	Ingham	2,575	1,879
Hudson	Lawson	2,361	2,464	Maybee	Monroe	346	290
Hudsonville	Ottawa	643	-----	Mayville	Tuscola	654	652
Huntington Woods	Oakland	655	-----				
				Mecosta	Mecosta	262	287
Imley City	Lapeer	1,405	1,211	Melvin	Sanilac	-----	168
Inkster	Wayne	4,440	-----	Melvindale	Wayne	4,053	-----
Ionia	Ionia	6,562	6,935	Memphis	Macomb	574	452
Iron Mountain	Dickinson	11,552	8,251	Mendon	St. Clair	-----	-----
Iron River	Iron	4,065	4,295		St. Joseph	692	625
				Menominee	Menominee	10,320	8,907
Ironwood	Gogebic	14,200	15,739	Merrill	Saginaw	616	636
Ishpeming	Marquette	9,238	10,500	Mesick	Wexford	363	318
Ithaca	Charlot	1,780	1,929	Metamora	Lapeer	298	271
Jackson	Jackson	55,187	48,374	Middleville	Barry	804	833
Jonasville	Hillsdale	1,310	1,274				
				Midland	Midland	8,038	5,483
Kalamazoo	Kalamazoo	54,786	48,487	Milan	Monroe	1,947	1,557
Kalkaska	Kalkaska	801	806	Millford	Washtenaw	1,364	1,083
Kent City	Kent	484	423	Millersburg	Oakland	297	243
Kinda	Huron	412	420	Millington	Presque Isle	678	689
Kingsford	Dickinson	5,526	-----		Tuscola	-----	-----
				Minden City	Sanilac	277	283
Kingsley	Grand Traverso	302	350	Mineral Hills	Iron	432	384
				Monroe	Monroe	18,110	11,573
Kingston	Tuscola	331	321	Montague	Muskegon	887	845
Lainburg	Shiawassee	767	693	Montgomery	Hillsdale	277	354
Lake Angelus	Oakland	27	-----				
Lake Ann	Benzie	31	67	Montrose	Genesee	621	522
Lake City	Missaukee	610	582	Morend	Lenawee	1,773	1,607
Lake Linden	Houghton	1,714	2,182	Morley	Mecosta	322	336
Lake Odessa	Ionia	1,220	1,246	Morrice	Shiawassee	370	372
Lake Orion	Oakland	1,369	929	Mount Clemens	Macomb	13,407	9,488
Lakeview	Montcalm	850	886				
				Mount Morris	Genesee	1,982	1,174
L'Anse	Baraga	2,421	1,013	Mount Pleasant	Isabella	5,211	4,819
Lansing	Ingham	78,397	87,327	Muh	Ionia	448	363
Lapeer	Lapeer	5,008	4,723	Mulliken	Eaton	309	290
Laureium	Houghton	4,916	6,696	Munising	Alger	3,956	5,037
Lawrence	Van Buren	370	604				
				Muskegon	Muskegon	41,890	36,870
Lawton	Van Buren	1,164	1,073	Muskegon Heights	Muskegon	15,584	9,514
Leonard	Oakland	280	264				
Le Roy	Osceola	270	642	Nashville	Barry	1,240	1,378
Leslie	Ingham	1,105	1,089	Negaunee	Marquette	6,552	7,419
Lexington	Sanilac	380	378	Newaygo	Newaygo	1,227	1,160
Lincoln	Alcona	250	178	New Baltimore	Macomb	1,148	974
Lincoln Park	Wayne	12,336	-----		St. Clair	-----	-----
Linden	Genesee	717	579	Newberry	Luce	2,465	2,172
	Kent	-----	60	New Buffalo	Berrien	1,051	496
Lisbon	Ottawa	61	60	New Haven	Macomb	774	535
Litchfield	Hillsdale	634	716	Niles	Berrien	11,326	7,311

TABLE 5.—POPULATION OF INCORPORATED PLACES: 1930 AND 1920—Contd.

[The population of these places in 1910 is given in Table 4]

CITY OR VILLAGE	County	1930	1920	CITY OR VILLAGE	County	1930	1920
North Adams	Hillsdale	457	414	Rosecommon	Rosecommon	412	357
North Branch	Lapeer	658	645	Rose City	Ogemaw	338	331
North Muskegon	Muskegon	1,370	690	Roseville	Macomb	6,830	
Northport	Leelanau	577	507	Royal Oak	Oakland	22,904	6,007
Northville	Oakland (Wayne)	2,560	1,738	Saginaw	Saginaw	80,715	61,908
Norway	Dickinson	4,010	4,533	St. Charles	Saginaw	1,463	1,469
Oakley	Saginaw	218	201	St. Clair	St. Clair	3,339	3,204
Oak Park	Oakland	1,079		St. Clair Shores	Macomb	6,745	
Olivet	Eaton	500	500	St. Ignace	MacKinnac	2,109	1,852
Omer	Arenac	216	266	St. Johns	Clinton	3,020	3,025
Onaway	Presque Isle	1,492	2,789	St. Joseph	Berrien	8,349	7,251
Onekama	Manistee	325	252	St. Louis	Gratiot	2,494	3,036
Onsted	Lenawee	375	323	Saline	Washtenaw	1,009	830
Ontonagon	Ontonagon	1,937	1,406	Sand Lake	Kent	358	366
Orchard Lake	Oakland	178		Sandusky	Sauilac	1,305	1,228
Ortonville	Oakland	553	445	Saranac	Ionia	720	750
Otisville	Genesee	450	304	Saugatuck	Allegan	603	626
Otsego	Allegan	3,245	3,188	Sault Ste. Marie	Chippewa	13,755	12,006
Otter Lake	Lapeer	336	325	Schoolcraft	Kalamazoo	833	731
Ovid	Clinton	1,131	1,067	Scottville	Mason	1,002	1,045
Owendale	Huron	240	274	Sebewaing	Huron	1,441	1,446
Owosso	Shiawassee	14,496	12,675	Shelby	Oceana	1,152	1,283
Oxford	Oakland	2,052	1,098	Shepherd	Isabella	839	823
Parma	Jackson	613	594	Sheridan	Montcalm	530	489
Paw Paw	Van Buren	1,684	1,550	Sherwood	Berrien	282	250
Peck	Sauilac	372	341	South Haven	Van Buren	4,804	3,820
Pellston	Emmet	810	916	South Lyon	Oakland	844	615
Pentwater	Oceana	772	956	South Range	Houghton	1,120	1,435
Perrinton	Gratiot	373	419	Sparta	Kent	1,939	1,502
Perry	Shiawassee	835	734	Spring Lake	Ottawa	1,271	978
Petersburg	Monroe	705	514	Springport	Jackson	562	535
Petoskey	Emmet	5,740	5,004	Stambaugh	Iron	2,400	2,263
Pewamo	Ionia	392	310	Standish	Arenac	803	795
Pierson	Montcalm	144	104	Stanton	Montcalm	955	802
Pigeon	Huron	836	780	Stanwood	Macosta	160	273
Pineknay	Livingston	433	384	Stephenson	Menominee	447	550
Pineconing	Bay	820	769	Sterling	Arenac	279	(1)
Pine Run	Genesee	335		Stevensville	Berrien	271	206
Plainwell	Allegan	2,279	2,049	Stockbridge	Ingham	715	749
Pleasant Ridge	Oakland	2,885	472	Sturgis	St. Joseph	6,950	5,995
Plymouth	Wayne	4,484	2,857	Sunfield	Eaton	339	456
Pontiac	Oakland	64,028	34,273	Suttons Bay	Leelanau	439	392
Port Austin	Huron	503	410	Sylvan Lake	Oakland	799	
Port Hope	Huron	208	323	Tawas City	Iosco	1,034	1,018
Port Huron	St. Clair	31,361	25,944	Tecumseh	Lenawee	2,456	2,432
Portland	Ionia	1,002	1,800	Tekonsha	Calhoun	595	569
Port Sanilac	Sanilac	147	135	Thompsonville	Benzie	295	410
Posen	Presque Isle	219	190	Three Oaks	Berrien	1,330	1,302
Pottsville	Eaton	492	330	Three Rivers	St. Joseph	6,803	5,209
Powers	Menominee	360	249	Traverse City	Grand Traverse	12,539	10,925
Quincy	Branch	1,265	1,261	Trenton	Wayne	4,022	1,632
Ravenna	Muskegon	343		Turner	Arenac	159	236
Reading	Hillsdale	954	1,030	Tustin	Osecola	253	231
Reed City	Osecola	1,792	1,803	Twining	Arenac	189	221
Reese	Tuscola	400	459	Uby	Huron	480	455
Richland	Kalamazoo	304	233	Union City	Branch Calhoun	1,104	1,268
Richmond	Macomb	1,493	1,303	Unionville	Tuscola	478	488
River Rouge	Wayne	17,814	6,822	Utica	Macomb	973	588
Riverview	Wayne	743		Vandalia	Cass	373	331
Rochester	Oakland	3,554	2,549	Vanderbilt	Otsego	456	394
Rockford	Kent	1,613	1,143	Vassar	Tuscola	1,810	1,463
Rockwood	Wayne	953		Vernontville	Eaton	581	535
Rogers City	Presque Isle	3,278	2,109	Vernon	Shiawassee	496	417
Romeo	Macomb	2,283	2,102	Viamburg	Kalamazoo	1,735	1,712
Romulus	Wayne	755		Wakeland	Gogebie	3,677	4,161

1 Not returned separately.

TABLE 5.—POPULATION OF INCORPORATED PLACES: 1930 AND 1920—Contd.

[The population of these places in 1910 is given in Table 4]

CITY OR VILLAGE	County	1930	1920	CITY OR VILLAGE	County	1930	1920
Waldron.....	Hillsdale.....	397	457	Whitcomb.....	Muskegon.....	1,394	1,230
Walkerville.....	Oceana.....	250	262	White Pigeon.....	St. Joseph.....	966	887
Warren.....	Macomb.....	615	326	Whittemore.....	Iosco.....	361	232
Waterford.....	Berrien.....	1,207	1,073	Williamston.....	Ingham.....	1,458	1,060
Wayland.....	Allegan.....	1,013	863	Wolverine.....	Choboygan.....	300	413
Wayne.....	Wayne.....	3,423	1,800	Woodland.....	Barry.....	407	356
Webberville.....	Ingham.....	488	465	Wyandotte.....	Wayne.....	28,368	13,851
West Branch.....	Ogemaw.....	1,164	1,105	Yale City.....	St. Clair.....	1,345	1,223
Westphalia.....	Clinton.....	328	325	Ypsilanti.....	Washtenaw.....	10,143	7,413
White Cloud.....	Newaygo.....	615	618	Zeeland.....	Ottawa.....	2,850	2,275

TABLE 6.—POPULATION OF CITIES AND VILLAGES OF 5,000 OR OVER BY WARDS: 1930

CITY OR VILLAGE AND WARD	1930	CITY OR VILLAGE AND WARD	1930	CITY OR VILLAGE AND WARD	1930
Adrian city..... (Not reported by wards.)	13,064	Berkley village..... (Not reported by wards.)	5,571	Detroit city—Contd.	
Albion city..... (Not reported by wards.)	8,324	Birmingham village..... (Not reported by wards.)	9,539	Ward 10.....	159,217
Alma city.....	6,734	Cadillac city.....	9,570	Ward 17.....	67,111
Ward 1.....	2,840	Ward 1.....	2,959	Ward 18.....	79,194
Ward 2.....	2,245	Ward 2.....	3,258	Ward 19.....	57,663
Ward 3.....	671	Ward 3.....	2,146	Ward 20.....	68,368
Ward 4.....	978	Ward 4.....	1,207	Ward 21.....	203,642
Alpena city..... (Not reported by wards.)	12,166	Charlotte city.....	5,307	Ward 22.....	88,696
Ann Arbor city.....	26,944	Ward 1.....	905	Dowagiac city.....	5,560
Ward 1.....	2,052	Ward 2.....	1,491	Ward 1.....	1,899
Ward 2.....	5,540	Ward 3.....	1,240	Ward 2.....	1,437
Ward 3.....	4,500	Ward 4.....	1,605	Ward 3.....	2,214
Ward 4.....	3,346	Coldwater city.....	6,735	East Detroit city..... (Not reported by wards.)	5,955
Ward 5.....	1,035	Ward 1.....	1,664	Ecorse village..... (Not reported by wards.)	12,718
Ward 6.....	3,194	Ward 2.....	2,237	Escanaba city..... (Not reported by wards.)	14,524
Ward 7.....	7,319	Ward 3.....	1,613	Ferndale city..... (Not reported by wards.)	20,865
Battle Creek city..... (Not reported by wards.)	43,573	Ward 4.....	1,221	Flint city.....	156,492
Bay City.....	47,355	Dearborn city..... (Not reported by wards.)	50,358	Ward 1.....	80,892
Ward 1.....	5,894	Detroit city.....	1,568,662	Ward 2.....	26,747
Ward 2.....	3,178	Ward 1.....	66,511	Ward 3.....	16,195
Ward 3.....	5,790	Ward 2.....	39,969	Ward 4.....	11,311
Ward 4.....	4,773	Ward 3.....	33,321	Ward 5.....	30,828
Ward 5.....	6,982	Ward 4.....	38,683	Ward 6.....	13,708
Ward 6.....	5,274	Ward 5.....	46,997	Ward 7.....	26,311
Ward 7.....	4,586	Ward 6.....	54,731	Gladstone city.....	5,170
Ward 8.....	4,916	Ward 7.....	24,211	Ward 1.....	982
Ward 9.....	5,962	Ward 8.....	73,961	Ward 2.....	978
Benton Harbor city.....	15,434	Ward 9.....	93,268	Ward 3.....	1,797
Ward 1.....	3,307	Ward 10.....	66,010	Ward 4.....	1,448
Ward 2.....	4,122	Ward 11.....	28,444		
Ward 3.....	4,747	Ward 12.....	77,544		
Ward 4.....	3,258	Ward 13.....	74,245		
		Ward 14.....	79,859		
		Ward 15.....	57,722		

TABLE 6.—POPULATION OF CITIES AND VILLAGES OF 5,000 OR OVER BY WARDS: 1930—Continued

CITY OR VILLAGE AND WARD	1930	CITY OR VILLAGE AND WARD	1930	CITY OR VILLAGE AND WARD	1930
Grand Haven city	8,345	Iron Mountain city—		Manistee city	8,078
Ward 1.....	1,320	Continued.		(Not reported by	
Ward 2.....	1,570	Ward 3.....	1,560	wards.)	
Ward 3.....	1,740	Ward 4.....	2,507		
Ward 4.....	1,007	Ward 5.....	3,519	Manistiquette city	5,198
Ward 5.....	2,108			Ward 1.....	796
Grand Rapids city	108,592	Ironwood city	14,299	Ward 2.....	1,580
Ward 1.....	44,950	(Not reported by		Ward 3.....	1,279
Ward 2.....	55,801	wards.)		Ward 4.....	1,543
Ward 3.....	67,822			Marquette city	14,789
Grosse Pointe village ...	5,178	Ishpeming city	9,236	Ward 1.....	3,635
(Not reported by		Ward 1.....	477	Ward 2.....	1,540
wards.)		Ward 2.....	924	Ward 3.....	2,715
		Ward 3.....	1,540	Ward 4.....	2,864
		Ward 4.....	1,447	Ward 5.....	4,020
		Ward 5.....	7,087		
		Ward 6.....	1,905	Marshall city	5,019
		Ward 7.....	453	Ward 1.....	1,019
		Ward 8.....	904	Ward 2.....	1,347
		Ward 9.....	701	Ward 3.....	1,558
		Ward 10.....	681	Ward 4.....	1,095
Hamtramck city	50,298	Jackson city	55,187	Menominee city	10,320
(Not reported by		Ward 1.....	8,044	Ward 1.....	1,083
wards.)		Ward 2.....	7,360	Ward 2.....	1,291
		Ward 3.....	8,124	Ward 3.....	1,080
		Ward 4.....	7,208	Ward 4.....	1,960
		Ward 5.....	6,899	Ward 5.....	1,525
		Ward 6.....	7,210	Ward 6.....	2,052
		Ward 7.....	5,925	Ward 7.....	1,328
		Ward 8.....	9,417		
Hancock city	5,795	Kalamazoo city	54,786	Midland city	8,038
Ward 1.....	1,055	Ward 1.....	8,585	Ward 1.....	2,980
Ward 2.....	1,308	Ward 2.....	11,634	Ward 2.....	2,087
Ward 3.....	1,178	Ward 3.....	10,881	Ward 3.....	2,536
Ward 4.....	2,254	Ward 4.....	9,818	Ward 4.....	435
Hastings city	5,237	Ward 5.....	12,504	Monroe city	18,110
Ward 1.....	1,225	Ward 6.....	1,064	Ward 1.....	2,522
Ward 2.....	1,336			Ward 2.....	1,842
Ward 3.....	905			Ward 3.....	2,461
Ward 4.....	1,760			Ward 4.....	5,009
Highland Park city	52,959	Kingsford village	5,526	Ward 5.....	2,798
(Not reported by		(Not reported by		Ward 6.....	2,818
wards.)		wards.)		Mount Clemens city	13,497
Hillsdale city	5,896	Lansing city	78,397	(Not reported by	
Ward 1.....	1,457	Ward 1.....	10,161	wards.)	
Ward 2.....	1,236	Ward 2.....	6,252	Mount Pleasant city	5,211
Ward 3.....	1,795	Ward 3.....	9,632	(Not reported by	
Ward 4.....	1,408	Ward 4.....	13,437	wards.)	
Holland city	14,348	Ward 5.....	10,783	Muskegon city	41,390
Ward 1.....	2,682	Ward 6.....	16,074	(Not reported by	
Ward 2.....	2,861	Ward 7.....	6,809	wards.)	
Ward 3.....	1,642	Ward 8.....	5,249	Mount Pleasant city	5,211
Ward 4.....	2,440			(Not reported by	
Ward 5.....	3,813	Lapeer city	5,008	wards.)	
Ward 6.....	2,908	Ward 1.....	1,961	Muskegon Heights city ..	15,584
Ionia city	6,562	Ward 2.....	3,047	Ward 1.....	4,794
Ward 1.....	1,290	Lincoln Park city	12,336	Ward 2.....	3,641
Ward 2.....	1,832	(Not reported by		Ward 3.....	7,149
Ward 3.....	1,472	wards.)			
Ward 4.....	1,059	Ludington city	8,898		
Iron Mountain city	11,652	Ward 1.....	1,909		
Ward 1.....	2,354	Ward 2.....	2,336		
Ward 2.....	1,706	Ward 3.....	1,407		
		Ward 4.....	1,628		
		Ward 5.....	1,558		

TABLE 6.—POPULATION OF CITIES AND VILLAGES OF 5,000 OR OVER BY WARDS: 1930—Continued

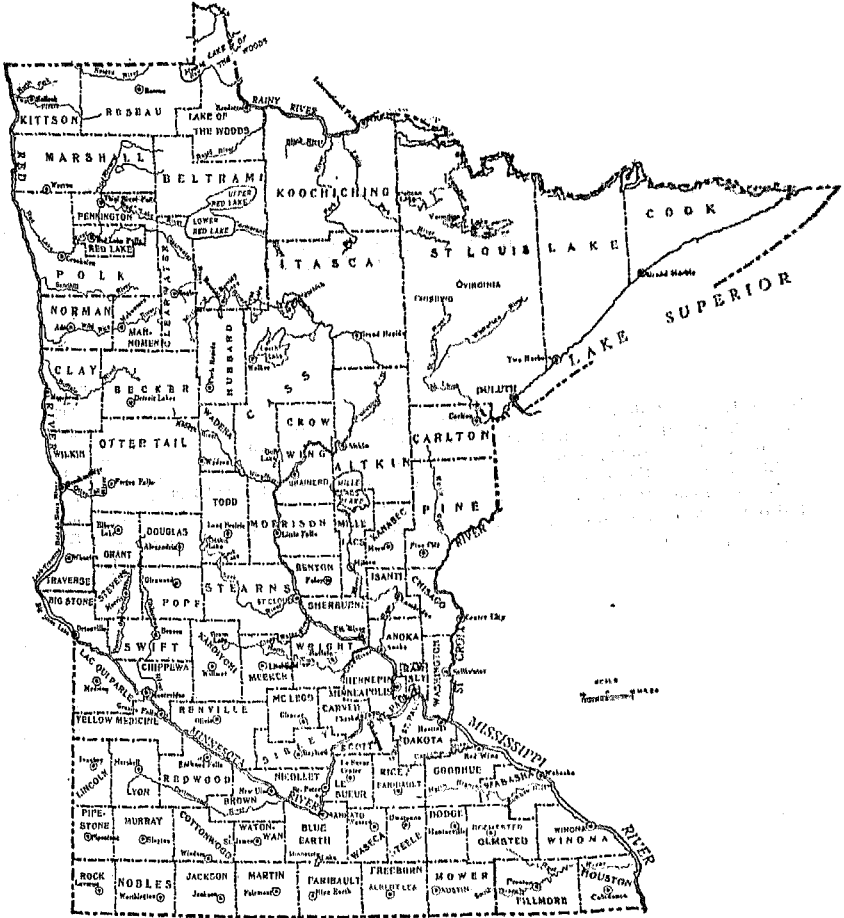
CITY OR VILLAGE AND WARD	1930	CITY OR VILLAGE AND WARD	1930	CITY OR VILLAGE AND WARD	1930
Negaunee city	6,552	River Rouge city	17,314	St. Joseph city	8,349
Ward 1.....	1,186	(Not reported by wards.)		(Not reported by wards.)	
Ward 2.....	1,118				
Ward 3.....	628				
Ward 4.....	2,315	Roseville village	6,838	Sault Ste. Marie city	13,755
Ward 5.....	1,305	(Not reported by wards.)		(Not reported by wards.)	
Niles city	11,328	Royal Oak city	22,804	Sturgis city	6,950
Ward 1.....	4,107	(Not reported by wards.)		Ward 1.....	1,615
Ward 2.....	1,593			Ward 2.....	1,725
Ward 3.....	3,469			Ward 3.....	1,293
Ward 4.....	2,167	Saginaw city	80,715	Ward 4.....	2,317
Owosso city	14,496	Ward 1.....	4,030	Three Rivers city	6,863
Ward 1.....	2,537	Ward 2.....	2,341	Ward 1.....	1,993
Ward 2.....	2,780	Ward 3.....	1,690	Ward 2.....	2,296
Ward 3.....	3,354	Ward 4.....	2,963	Ward 3.....	1,098
Ward 4.....	2,634	Ward 5.....	2,905	Ward 4.....	870
Ward 5.....	3,241	Ward 6.....	2,210	Traverse City	12,539
Petoskey city	5,740	Ward 7.....	4,040	(Not reported by wards.)	
Ward 1.....	1,457	Ward 8.....	3,736		
Ward 2.....	1,462	Ward 9.....	4,211	Wyandotte city	28,368
Ward 3.....	1,323	Ward 10.....	4,620	(Not reported by wards.)	
Ward 4.....	1,498	Ward 11.....	4,045		
Pontiac city	64,928	Ward 12.....	4,905	Ypsilanti city	10,143
(Not reported by wards.)		Ward 13.....	6,468	Ward 1.....	2,765
		Ward 14.....	2,261	Ward 2.....	2,270
		Ward 15.....	2,219	Ward 3.....	2,143
		Ward 16.....	1,795	Ward 4.....	1,052
		Ward 17.....	3,165	Ward 5.....	1,904
		Ward 18.....	7,071		
		Ward 19.....	6,016		
		Ward 20.....	5,320		
		Ward 21.....			
Port Huron city	31,361	St. Clair Shores village ..	6,745		
(Not reported by wards.)		(Not reported by wards.)			

MINNESOTA

CONTENTS

	Page
Map.....	542
Table 1.—Population of Minnesota: 1850 to 1930.....	543
Table 2.—Population of principal cities from earliest census to 1930.....	544
Table 3.—Area and population of counties: 1890 to 1930.....	545
Table 4.—Population of counties by minor civil divisions: 1930, 1920, and 1910.....	547
Table 5.—Population of incorporated places: 1930 and 1920.....	571
Table 6.—Population of cities and villages of 5,000 or over by wards: 1930.....	577

MINNESOTA



POPULATION—MINNESOTA

NUMBER AND DISTRIBUTION OF INHABITANTS

Population of the State.—The Territory of Minnesota was organized in 1849 from the area now comprising the State of Minnesota and parts of the present States of North and South Dakota. In May, 1858, Minnesota, with boundaries as at present, was admitted to the Union as the thirty-second State. Its population on April 1, 1930, according to the Fifteenth Census, was 2,563,953, which represents an increase of 176,828, or 7.4 per cent, as compared with the population on January 1, 1920. The total land area of the State, as shown in Table 3, is 80,858 square miles. The average number of inhabitants per square mile in 1930 was 31.7, as compared with 29.5 in 1920.

Table 1 shows the population of Minnesota from 1850, the year in which the population of the Territory of Minnesota was first separately enumerated, to 1930, together with the increase during each decade.

TABLE 1.—POPULATION OF MINNESOTA: 1850 TO 1930

CENSUS YEAR	Population	INCREASE OVER PRECEDING CENSUS	
		Number	Percent
1930.....	2,563,953	176,828	7.4
1920.....	2,387,125	311,417	15.0
1910.....	2,075,708	324,314	18.5
1900.....	1,751,394	441,111	33.7
1890.....	1,310,283	520,510	67.8
1880.....	780,773	341,067	77.6
1870.....	439,706	267,688	155.6
1860.....	172,023	166,946	2,730.7
1850.....	5,077		

¹ The Territory of Minnesota in 1850 included a considerable part of the area of the present States of North and South Dakota.

Counties and minor civil divisions.—In the tables which follow (Tables 2 to 6) the population of Minnesota is shown by counties, townships, cities, and villages, with some comparative figures from previous censuses.

Cities of 10,000 or more.—There are 13 cities and 1 village in the State which had a population of 10,000 or more in 1930. Table 2 shows for these places the population at each census for which figures are available, together with the increase during each decade. Minneapolis, the largest city in Minnesota, has a population of 464,356, which represents an increase of 83,774, or 22.0 per cent, over its population in 1920. St. Paul, the capital and second city in the State, has a population of 271,606, and Duluth, the third city, has 101,463 inhabitants. The next three cities, in the order of their population, are St. Cloud, Winona, and Rochester. Three cities in this population group, Brainerd, Albert Lea, and South St. Paul, first attained a population of 10,000 between 1920 and 1930.

TABLE 2.—POPULATION OF PRINCIPAL CITIES FROM EARLIEST CENSUS TO 1930

[A minus sign (-) denotes decrease]

CITY AND CENSUS YEAR	Population	INCREASE OVER PRECEDING CENSUS		CITY AND CENSUS YEAR	Population	INCREASE OVER PRECEDING CENSUS	
		Number	Per cent			Number	Per cent
Albert Lea city:				Minneapolis city:			
1930.....	10,169	2,113	20.2	1930.....	464,886	83,774	22.0
1920.....	8,056	1,864	30.1	1920.....	380,532	79,174	20.3
1910.....	6,192	1,692	37.6	1910.....	301,408	98,690	48.7
1900.....	4,500	1,195	36.2	1900.....	202,718	87,980	23.1
1890.....	3,305	1,339	68.1	1890.....	104,738	117,851	251.4
1880.....	1,906			1880.....	46,887	33,821	233.8
1870.....	(¹)			1870.....	13,060	10,602	409.6
1860.....	202			1860.....	2,564		
Austin city:				Rochester city:			
1930.....	12,276	2,158	21.3	1930.....	20,621	6,899	50.3
1920.....	10,118	3,158	45.4	1920.....	13,722	5,878	74.9
1910.....	6,990	1,480	27.1	1910.....	7,844	1,001	14.6
1900.....	5,474	1,573	49.3	1900.....	6,843	1,622	28.6
1890.....	3,901	1,590	69.2	1890.....	5,321	218	4.3
1880.....	2,305	286	13.0	1880.....	5,103	1,150	29.1
1870.....	2,039	1,839	919.5	1870.....	3,053	2,629	177.6
1860.....	200			1860.....	1,424		
Brainerd city:				St. Cloud city:			
1930.....	10,221	630	6.6	1930.....	21,000	5,127	32.3
1920.....	9,591	1,095	12.5	1920.....	15,873	5,273	49.7
1910.....	8,526	1,002	13.3	1910.....	10,600	1,937	22.4
1900.....	7,524	1,821	31.9	1900.....	8,663	977	12.7
1890.....	5,703			1890.....	7,686	5,224	212.2
				1880.....	2,462	301	13.9
				1870.....	2,161		
Duluth city:				St. Paul city:			
1930.....	101,463	2,546	2.6	1930.....	271,066	36,908	15.7
1920.....	98,917	20,461	26.1	1920.....	234,698	19,954	9.3
1910.....	78,466	25,497	48.1	1910.....	214,744	51,679	21.7
1900.....	52,969	19,864	60.0	1900.....	163,065	20,900	22.5
1890.....	33,115	29,632	350.8	1890.....	183,156	91,683	221.1
1880.....	3,483	352	11.2	1880.....	41,473	21,443	107.1
1870.....	3,131	3,051	3,813.8	1870.....	20,030	9,029	92.6
1860.....	80			1860.....	10,401	9,289	835.3
				1850.....	1,112		
Faribault city:				South St. Paul city:			
1930.....	12,767	1,678	15.1	1930.....	10,069	3,149	45.9
1920.....	11,089	2,088	23.2	1920.....	6,860	2,350	52.1
1910.....	9,001	1,133	14.4	1910.....	4,510	2,188	94.2
1900.....	7,868	1,348	20.7	1900.....	2,322	80	3.6
1890.....	6,620	1,105	20.4	1890.....	2,242		
1880.....	5,415	2,370	77.8				
1870.....	3,045						
Hibbing village:				Virginia city:			
1930.....	15,066	577	3.8	1930.....	11,963	-2,059	-14.7
1920.....	15,089	6,257	70.8	1920.....	14,022	3,549	33.9
1910.....	3,832	6,351	256.0	1910.....	10,473	7,511	253.0
1900.....	2,481			1900.....	2,462		
Mankato city:				Winona city:			
1930.....	14,038	1,569	12.6	1930.....	20,850	1,707	8.9
1920.....	12,469	2,104	20.3	1920.....	19,143	560	3.0
1910.....	10,365	-234	-2.2	1910.....	18,583	-1,131	-6.7
1900.....	10,599	1,761	19.9	1900.....	19,714	1,606	8.3
1890.....	8,838	3,288	59.2	1890.....	18,208	8,000	78.4
1880.....	5,550	2,068	59.4	1880.....	10,208	3,016	41.9
1870.....	3,482			1870.....	7,192	4,728	191.9
				1860.....	2,464		

¹ Not returned separately.² Includes population of Duluth village (2,045), set apart by act of legislature, Feb. 23, 1877, but which again became part of city by act of Mar. 2, 1887.

Counties.—Table 3 shows the population of the 87 counties of Minnesota from 1890 to 1930, together with the land area of each county and its population per square mile in 1930. One of these counties, Lake of the Woods, was organized in 1922 from a part of Beltrami County. Of the 85 counties, the boundaries of

which remained unchanged between 1920 and 1930, 47 increased in population between 1920 and 1930, and 38 show decreases.

TABLE 3.—AREA AND POPULATION OF COUNTIES: 1890 TO 1930

[A minus sign (-) denotes decrease]

COUNTY	Land area in square miles, 1930	POPULATION						Per cent o increase	
		1930		1920	1910	1900	1890	1920 to 1930	1910 to 1920
		Total	Per square mile						
Minnesota.....	80,858	2,563,953	31.7	2,387,125	2,075,708	1,761,394	1,310,283	7.4	15.0
Aitkin.....	1,830	15,009	8.2	15,043	10,371	6,743	2,462	-0.2	45.0
Anoka.....	469	18,415	40.1	15,626	12,493	11,313	9,884	17.8	25.1
Becker.....	1,349	22,503	16.7	22,851	18,840	14,375	9,401	-1.5	21.3
Beltrami ¹	2,476	20,707	8.4	27,079	19,337	11,030	312	-23.5	40.0
Benton.....	405	15,056	37.2	14,073	11,615	9,912	6,284	7.0	21.2
Big Stone.....	491	9,838	20.0	9,766	9,367	8,731	5,722	0.7	4.3
Blue Earth.....	762	33,847	44.4	31,477	29,337	32,293	29,210	7.5	7.3
Brown.....	612	23,428	38.3	22,421	20,134	19,737	15,817	4.5	11.4
Carlton.....	870	21,232	24.5	19,391	17,559	10,017	5,272	9.5	10.4
Carver.....	307	16,936	45.0	16,946	17,455	17,544	10,532	-0.1	-2.9
Cass ²	2,104	15,591	7.4	15,897	11,620	7,777	1,247	-1.9	36.8
Chippewa.....	591	15,762	26.7	15,720	13,458	12,499	8,555	0.3	16.8
Chisago.....	427	13,189	30.9	14,445	18,537	18,248	10,359	-8.7	6.7
Clearwater.....	1,043	23,120	22.2	21,780	19,640	17,942	11,517	6.2	10.9
Clearwater ¹	1,019	9,540	9.4	8,569	6,870			11.4	24.7
Cook.....	1,408	2,435	1.6	1,841	1,336	810	98	32.3	37.8
Cottonwood.....	640	14,782	23.1	14,570	12,651	12,069	7,412	1.5	15.2
Crow Wing ¹	1,057	25,627	24.2	24,566	16,861	14,260	8,852	4.3	45.7
Dakota.....	599	34,562	57.7	28,967	25,171	21,733	20,240	19.4	15.1
Dodge.....	440	12,127	27.6	12,552	12,094	13,340	10,804	-8.4	3.3
Douglas.....	648	18,813	29.0	19,030	17,669	17,904	14,066	-1.2	7.8
Faribault.....	719	21,642	30.1	20,998	19,949	22,055	16,798	3.1	5.3
Fillmore.....	868	24,748	28.5	25,330	25,680	25,238	25,966	-2.3	-1.4
Freeborn.....	735	23,741	39.1	24,692	22,232	21,838	17,962	16.4	10.8
Goodhue.....	767	31,317	40.8	30,799	31,637	31,137	23,806	1.7	-2.6
Grant.....	553	9,558	17.3	9,788	9,114	8,935	6,875	-2.3	7.4
Hennepin.....	565	517,785	916.4	415,419	333,480	228,340	185,294	24.6	24.6
Houston.....	570	13,845	24.3	14,013	14,297	15,400	14,653	-1.2	-2.0
Hubbard ²	668	9,596	10.0	10,136	9,831	6,578	1,412	-5.3	3.1
Isanti.....	442	12,081	27.3	13,278	12,615	11,675	7,607	-9.0	5.3
Iasca ⁴	2,730	27,224	10.0	23,876	17,208	4,573	743	14.0	33.7
Jackson.....	702	15,803	22.6	15,955	14,491	14,793	8,924	-0.6	10.1
Kanabec.....	534	8,569	16.0	9,086	6,461	4,014	1,579	-6.8	46.8
Kandiyohi.....	801	23,574	29.4	22,060	19,969	18,416	13,997	6.9	16.3
Kitson ¹	1,111	9,638	8.7	10,638	9,669	7,589	6,387	-8.0	10.0
Koochiching ⁴	3,141	14,078	4.5	13,520	6,431			4.1	110.2
Lac qui Parle.....	790	15,398	19.5	15,554	15,435	14,280	10,382	-1.0	0.8
Lake.....	2,099	7,068	3.4	8,251	8,011	4,684	1,299	-14.3	3.0
Lake of the Woods ¹	1,346	4,104	3.1						
La Sauer.....	460	17,990	38.0	17,370	13,609	20,234	10,057	0.7	-4.0
Lincoln.....	535	11,303	21.1	11,268	9,874	8,966	5,691	0.3	14.1
Lyon.....	798	19,326	27.3	18,827	15,722	14,591	9,501	2.6	19.8
McLeod.....	496	20,522	41.4	20,444	18,691	19,595	17,023	0.4	9.4
Mahnomen ²	672	6,153	10.8	6,197	3,249			-0.7	90.7
Marshall.....	1,783	17,003	9.5	19,443	16,338	15,698	9,130	-12.5	19.0
Martin.....	719	22,401	31.2	21,085	17,518	16,936	9,403	6.2	20.4
Meeker.....	621	17,914	28.8	18,103	17,022	17,753	15,456	-1.0	6.4
Millie Lacs.....	963	14,076	24.1	14,130	10,765	8,066	2,845	-0.7	32.5
Morrison.....	1,143	25,442	22.3	25,841	24,053	22,891	13,325	-1.5	7.4
Mower.....	711	28,085	39.5	25,993	22,640	22,335	18,019	8.0	14.8

Footnotes at end of table.

TABLE 3.—AREA AND POPULATION OF COUNTIES: 1890 TO 1930—Continued

[A minus sign (—) denotes decrease]

COUNTY	Land area in square miles, 1930	POPULATION							Per cent of increase	
		1930		1920	1910	1900	1890	1920 to 1930	1910 to 1920	
		Total	Per square mile							
Murray	704	13,902	19.7	13,631	11,755	11,911	6,692	2.0	16.0	
Nicollet	443	10,650	37.4	15,036	34,125	34,774	23,382	10.1	6.4	
Nobles	722	18,618	25.8	17,917	15,210	14,932	7,958	3.9	17.8	
Norman ⁶	860	14,061	16.4	14,880	13,446	15,045	10,618	-5.5	10.7	
Olmsted	666	35,420	53.2	28,014	22,497	23,119	19,806	20.5	24.5	
Otter Tail	2,039	51,006	25.0	50,818	46,030	45,375	34,232	0.4	10.4	
Pennington ⁷	607	10,487	17.3	12,091	9,376			-13.3	29.0	
Pine	1,413	20,264	14.3	21,117	15,878	11,546	4,052	-4.0	33.0	
Pipestone	469	12,238	26.1	12,050	9,563	9,294	5,132	-1.6	26.1	
Polk ⁸	1,070	36,019	33.2	37,090	30,001	35,429	30,102	-2.9	3.0	
Pope	693	13,085	18.9	13,631	12,746	12,577	10,032	-4.0	0.9	
Ramsey	161	289,721	1,780.9	244,554	223,075	170,554	139,790	17.2	9.3	
Red Lake ⁷	432	6,887	15.9	7,263	6,564	12,195		-5.2	10.6	
Redwood	881	20,620	23.4	20,968	18,425	17,261	9,380	-1.4	13.5	
Renville	678	23,645	34.2	23,634	23,123	23,693	17,099	(*)	2.2	
Rice	495	29,074	60.6	28,307	25,911	26,080	23,968	5.0	9.2	
Rock	492	10,962	22.3	10,965	10,222	9,668	6,817	(*)	7.3	
Roseau ⁸	1,670	12,621	7.6	13,305	11,338	6,994		-6.1	17.3	
St. Louis	6,593	204,696	31.5	206,391	163,274	82,932	44,862	-0.9	20.4	
Scott	360	14,110	38.6	14,245	14,888	15,147	13,831	-0.9	-4.3	
Sherburne	448	9,709	21.7	9,651	8,136	7,281	5,908	0.6	18.0	
Sibley	585	15,865	27.1	15,635	15,540	16,862	15,199	1.5	0.0	
Stearns	1,362	62,121	45.6	55,741	47,733	44,464	34,844	11.4	16.8	
Steele	431	18,475	42.9	18,061	16,146	16,524	13,232	2.3	11.9	
Stevens	504	10,185	18.1	9,773	8,293	8,721	5,261	4.2	17.9	
Swift	741	14,735	19.9	15,093	12,940	13,503	10,161	-2.4	16.0	
Todd	957	26,170	27.3	26,059	23,407	22,214	12,930	0.4	11.3	
Traverse	598	7,938	14.0	7,943	8,049	7,573	4,516	-0.1	-1.3	
Wabasha	541	17,013	32.0	17,910	18,564	18,024	16,972	-1.7	-3.4	
Wadena	538	10,990	20.4	10,999	8,662	7,621	4,053	2.7	23.7	
Waseca	431	14,412	33.4	14,133	13,466	14,760	13,313	2.0	5.0	
Washington	397	24,753	62.4	23,761	26,013	27,808	25,992	4.2	-8.7	
Watsonwan	434	12,802	29.5	12,457	11,382	11,496	7,746	2.8	9.4	
Wilkin	745	9,791	13.1	10,187	9,063	8,080	4,346	-3.9	12.4	
Winona	637	35,144	55.2	33,663	33,308	35,686	33,790	4.4	0.8	
Wright	691	27,119	39.2	28,685	28,082	29,157	24,164	-5.5	2.1	
Yellow Medicine	749	16,625	22.2	16,550	15,406	14,602	9,854	0.5	7.4	

¹ State total for 1900 includes population (3,486) of White Earth Indian Reservation in Becker, Clearwater, and Mahanomen Counties, not returned by counties in that year. Total for 1890 includes population (3,457) of Indian reservations, specially enumerated and not distributed by counties.

² Clearwater and Lake of the Woods organized from parts of Beltrami in 1903 and 1922, respectively.

³ Parts of Cass annexed to Crow Wing and Hubbard between 1890 and 1900.

⁴ Koochiching organized from part of Itasca in 1906.

⁵ Roseau organized from part of Kittson in 1895.

⁶ Mahanomen organized from that part of White Earth Indian Reservation in Norman County in 1906.

⁷ Red Lake organized from part of Polk in 1897; part of Red Lake taken to form Pennington in 1910.

⁸ Less than one-tenth of 1 per cent.

Minor civil divisions.—The primary divisions of the counties of Minnesota comprise townships, independent cities and villages, and one borough. The great majority of the townships in the State are organized, but in the sparsely settled counties there are still a number of unorganized townships, including a few for which no population was returned in 1930. In addition to the villages which form primary divisions of the counties, there are other villages which constitute secondary divisions. Table 4 shows the population of each county by townships, cities, and incorporated villages for the last three censuses. The

population of the villages which constitute secondary divisions is shown in *italics* under the population of the townships in which the villages are respectively located. Italics are also used for the figures representing the population at censuses prior to 1930 of places which have recently been made independent, to indicate that the figures (having already been counted once) are not to be added in with those for the townships and other independent areas to make the county total. Where a village occupies two or more townships or parts of townships, the total population of the place is given in connection with the presentation for the first township.

Changes in the boundaries of townships, cities, and villages, between 1920 and 1930, are indicated by footnotes on Table 4; for changes between 1910 and 1920 reference may be made to the Reports of the Fourteenth Census (1920), Volume I, Table 53.

TABLE 4.—POPULATION OF COUNTIES BY MINOR CIVIL DIVISIONS: 1930, 1920, AND 1910

[A blank in the column for any year indicates that no population was returned. Areas in which no population has been reported at any of the last three censuses are not shown. For changes in boundaries, etc., between 1920 and 1930, see footnotes; for those between 1910 and 1920, see Reports of the Fourteenth Census (1920), Vol. I, Table 53]

MINOR CIVIL DIVISION	1930	1920	1910	MINOR CIVIL DIVISION	1930	1920	1910
Aitkin County.....	15,009	15,043	10,371	Aitkin County—Con.			
Aitkin township.....	784	701	717	Seavey township.....	144	178	162
Aitkin village.....	1,545	1,400	1,638	Shamrock township.....	230	134	66
Bain township.....	220	156	38	Shovel Lako township.....	155	136	-----
Ball Bluff township.....	331	259	192	Spalding township.....	358	341	156
Balsam township.....	114	70	71	Spencer township.....	472	480	430.
Beaver township.....	247	305	188	Tamarack village ¹	145	-----	-----
Clark township ¹	290	375	277	Turner township.....	90	47	22
Cornish township.....	168	158	77	Verdon township.....	166	152	91
Davidson township.....	88	114	51	Wagner township.....	294	335	242
Dick township.....	81	86	59	Waukanabo township.....	284	260	117
Esquagamah township.....	58	33	37	Wealthwood township.....	131	180	79
Farm Island township.....	514	487	460	White Elk township.....	53	83	23
Fleming township.....	241	214	167	White Pine township ¹	72	108	148
Glen township.....	285	313	221	Williams township ¹	247	234	135
Haugen township.....	263	253	235	Workman township.....	302	300	170
Hazelton township.....	317	295	265	Fractional T. 48, R. 27.....	37	19	10
Hebron township.....	107	126	70	Township 51, range 22.....	7	11	13
Hill City village.....	515	928	220	Township 51, range 25.....	28	89	16
Hill Lake township.....	237	304	158	Township 52, range 22.....	46	28	24
Idun township.....	288	237	170				
Jevne township.....	262	302	173				
Jewett township.....	53	120	31				
Kimberly township.....	339	300	227				
Lakeside township.....	332	314	247				
Lee township.....	147	190	115	Anoka County.....	18,415	15,626	12,490
Lemay township.....	78	55	44	Anoka city.....	4,851	4,287	3,972
Libby township.....	115	98	142	Anoka township.....	670	548	422
Logan township ¹	429	472	208	Bethel township.....	668	682	617
McGrath village ¹	141	-----	-----	Bethel village.....	184	265	221
McGregor township.....	370	360	226	Blaine township.....	503	550	413
McGregor village.....	<i>819</i>	<i>195</i>	<i>120</i>	Burns township.....	890	974	926
Macville township.....	349	195	137	Centerville township.....	704	740	1,028
Malmö township.....	274	252	201	Centerville village.....	196	209	-----
Millward township.....	201	286	120	Columbia Heights city ²	5,013	2,968	590
Morrison township.....	283	279	202	Columbus township.....	597	569	535
Nordland township.....	472	518	497	Fridley township.....	693	533	523
Palisade village ¹	162	-----	-----	Grow township.....	508	626	614
Pequadna township.....	87	195	18	Ham Lake township.....	544	524	552
Piny township.....	270	253	117	Lindwood township.....	297	338	308
Rice River township.....	297	341	156	Oak Grove township.....	453	615	607
Ruth township ¹	67	81	10	Ramsey township.....	522	609	601
Salo township.....	376	472	230	St. Francis township.....	510	589	519

¹ AITKIN.—Tamarack village incorporated from part of Clark township in 1921; Palisade village from part of Logan township in 1922; and McGrath village from part of Williams township in 1923. Ruth and White Pine townships organized from township 52, range 24, and township 45, range 23, in 1921 and 1920, respectively.

² ANOKA.—Columbia Heights village incorporated as a city in 1921.

TABLE 4.—POPULATION OF COUNTIES BY MINOR CIVIL DIVISIONS: 1930, 1920, AND 1910—Continued

MINOR CIVIL DIVISION	1930	1920	1910	MINOR CIVIL DIVISION	1930	1920	1910
Becker County	22, 503	22, 851	18, 840	Beltrami County—Con.			
Atlanta township.....	332	416	393	Kelliher village.....	370	514	204
Audubon township.....	584	654	676	Kong township.....	50	61	4
Audubon village.....	278	314	300	Lammers township.....	375	300	200
Burlington township.....	453	473	400	<i>Sotaway village</i>	104	103	85
Callaway township.....	453	494	392	Langor township.....	109	159	154
Callaway village.....	230	325	276	Lee township.....	114	212	134
Carsonville township.....	407	427	283	Liberty township.....	283	325	235
Cornucant township.....	612	623	570	Marie Ridge township.....	137	173	173
Cuba township.....	432	437	455	Minnie township.....	100	142	108
Detroit township.....	843	714	601	Moose Lake township.....	184	176	96
Detroit Lakes city.....	3, 426	3, 426	2, 807	Nebish township.....	323	413	134
Eric township.....	397	375	277	Northern township.....	287	324	205
Evergreen township.....	437	438	335	Northwood township.....	83	91	57
Frazer village.....	1, 041	1, 277	1, 645	Orbrien township.....	70	96	47
Grand Park township.....	220	172	132	Port Hope township.....	225	236	162
Green Valley township.....	523	550	284	Quiring township.....	112	134	161
Hamden township.....	438	408	447	<i>Reddy village</i>	208	93	92
Height of Land township.....	372	373	283	Red Lake township.....	61	117	25
Holmesville township.....	413	432	341	Roosevelt township.....	336	308	227
Lake Dunice township.....	674	732	703	Shooks township.....	110	147	63
Lake Park township.....	652	682	648	Shotley township.....	116	287	205
Lake Park village.....	024	700	740	Spruce Grove township.....	153	109	83
Lakeview township.....	541	513	534	Steenerson township.....	39	103	67
Maple Grove township ¹	218	Sugar Bush township.....	96	78	27
<i>Ogema village</i>	253	238	171	Summit township.....	231	233	100
Osage township.....	477	490	336	Taylor township.....	166	208	179
Pine Point township.....	509	521	Ten Lake township.....	284	268	121
Riceville township.....	170	260	130	Tenstrike village.....	201	235	260
Richwood township.....	729	703	699	Turtle Lake township.....	184	173	134
Round Lake township ¹	346	Turtle River township.....	195	117	127
Runeberg township.....	669	565	392	Turtle River village.....	109	74	108
Savannah township.....	176	181	178	Waskish township.....	103	164	82
Shell Lake township.....	281	253	187	Wilton village.....	155	176	215
Silver Leaf township.....	423	390	324	Winner township.....	11	30
Spring Creek township.....	203	201	74	Woodrow township.....	180	242
Spruce Grove township.....	509	507	413	Yale township.....	15	1
Sugar Bush township ¹	245	Township 155, range 33.....
Toad Lake township.....	476	432	345	Township 155, range 34.....	48
Two Inlets township.....	265	206	181	Township 155, range 35.....	7
Walworth township.....	340	436	376	Township 156, range 30.....	3	26	8
White Earth township.....	1, 102	1, 118	830	Township 156, range 31.....	1	2
Wolf Lake township.....	405	468	329	Township 156, range 32.....	28	59	2
				Township 157, range 36.....	2
				Township 157, range 37.....
Beltrami County	20, 707	27, 079	419, 337	Red Lake Indian Reservation, in Beltrami Co. In Clearwater Co.....	1, 778	1, 003	1, 328
Alaska township.....	100	134	85	<i>Total</i>	1, 927	1, 802	1, 420
Battle township.....	108	142	348				
Bemidji city ¹	7, 202	7, 086	5, 099	Benton County	15, 056	14, 073	11, 615
Bemidji township ¹	506	457	333	Alberta township.....	1, 231	1, 140	982
Benvenue township.....	259	393	276	<i>Foley village</i>	703	837	710
Big Grass township.....	33	108	9	Gilmanton township.....	1, 005	1, 141	1, 033
Birch township.....	57	108	32	Glendora township.....	844	789	716
Birch Island township.....	3	62	4	Graham township.....	643	633	590
Blackduck village.....	704	788	642	Granite Ledge township.....	640	565	262
Brook Lake township.....	89	205	47	Langola township.....	430	448	495
Buzzle township.....	470	386	354	Mayhew Lake township.....	326	518	904
Cornant township.....	206	239	249	Maywood township.....	1, 044	1, 040	835
Durand township.....	238	184	112	Minden township.....	550	610	503
Eckles township.....	234	275	278	<i>Rice village</i>	314	315	262
Island township.....	70	58	66	Ronnoy village.....	75	76	132
Frohn township.....	400	370	300	St. Cloud city, in Benton Co.	2, 300	1, 733	1, 180
<i>Funkley village</i>	60	50	59	<i>In Sherburne Co.</i>	1, 598	399	809
Grant Valley township.....	401	414	281	<i>In Stearns Co.</i>	17, 102	13, 244	8, 511
Hagall township.....	208	204	105	<i>Total</i>	21, 000	15, 373	10, 600
Harre township.....	131	191	116	St. George township.....	800	841	728
Hines township ¹	443	410	232				
Hornet township.....	209	383	143				
Jones township.....	235	219	116				
Kelliher township.....	136	211	13				

¹ BECKER.—County totals for 1920 and 1910 include population (724 in 1920; 353 in 1910) of that part of White Earth Indian Reservation in Becker County, taken to form Maple Grove, Round Lake, and Sugar Bush townships in 1920, 1924, and 1920, respectively.

¹ BELTRAMI.—County totals for 1920 and 1910 include population (5,454 in 1920; 3,146 in 1910) of territory taken to form Lake of the Woods County in 1922; county total for 1910 also includes population (918) of Nymore, Farley, and Island Lake villages, annexed to Bemidji city, Port Hope township, and Red Lake Indian Reservation, respectively, between 1910 and 1920. Parts of Bemidji city annexed to Bemidji township in 1925. Hines township returned as Blackduck township in 1920.

TABLE 4.—POPULATION OF COUNTIES BY MINOR CIVIL DIVISIONS: 1930, 1920, AND 1910—Continued

MINOR CIVIL DIVISION	1930	1920	1910	MINOR CIVIL DIVISION	1930	1920	1910
Benton County—Con.				Blue Earth County—Con.			
Sauk Rapids township	401	400	207	South Bend township	667	517	568
Sartell village, total	581	510	240	Sterling township	558	589	556
In Benton Co.	181	116	—	Vernon Center township	507	560	568
In Stearns Co.	397	394	240	Vernon Center village	306	283	280
Sauk Rapids village	2,656	2,349	1,745	Brown County			
Watab township	208	278	268		23,428	22,421	20,184
Big Stone County				Albin township			
	9,838	9,766	9,367		711	679	662
Alkon township	586	581	558	Bashaw township	570	572	585
Almond township	399	454	446	Burnstown township	616	650	596
Artichoke township	443	487	462	Cobden village	108	108	87
Beardsley village	406	507	481	Comfrey village	535	533	238
Big Stone township	406	409	371	Cottonwood township	715	694	697
Browns Valley township	457	439	452	Eden township	685	728	709
Clinton village	537	512	384	Evan village	131	123	112
Corvill village	143	176	102	Hanska village	359	412	310
Foster township ¹	842	—	—	Home township	900	885	869
Graceville township	317	267	206	Lake Hanska township	725	707	692
Graceville village	969	1,022	987	Leavenworth township	540	570	546
Johnson village	96	100	102	Linden township	691	683	691
Maka township	340	305	293	Milford township	708	637	673
Moonshine township	309	284	192	Mulligan township	602	523	480
Ogessa township	400	423	454	New Ulm city	7,308	6,745	5,648
Ogessa village	284	271	235	North Star township	533	505	502
Ortonville city, in Big Stone Co.	1,942	1,716	1,716	Prairieville township	583	621	569
In Lac qui Parle Co.	76	48	58	Sigel township	624	620	645
Total	2,017	1,763	1,774	Sleepy Eye city	2,576	2,449	2,247
Ortonville township	144	153	108	Springfield village ²	2,049	1,330	1,482
Orey township	846	553	345	Stark township	570	586	580
Prior township ³	499	900	843	Stately township	580	602	514
Toqua township	413	393	420	Carlton County			
Barry village	74	107	105		21,232	19,301	17,659
Blue Earth County				Atkinson township⁴			
	33,847	31,477	29,337		290	509	275
Amboy village	593	527	435	Automba township	397	400	—
Beauford township	650	651	646	Barnum township	687	733	486
Butternut Valley town-ship	656	612	611	Barnum village	271	242	202
Cambria township	377	394	328	Besemann township	220	242	115
Carasco township	587	506	509	Blackfoot township	518	533	323
Danville township	624	681	632	Carlton village	687	700	597
Decorah township	693	719	762	Clear Creek township	126	174	—
Eagle Lake village	222	231	231	Cloquet city	6,782	5,127	7,031
Garden City township	873	828	751	Corona township	171	184	—
Good Thunder village	452	404	419	Cromwell village	207	164	143
Judson township	424	408	435	Eagle township	654	682	349
Lake Crystal city ^{5a}	1,173	1,204	1,055	Holyoke township	283	299	221
Le Ray township	843	738	849	Kalevala township	609	643	558
Lime township	460	480	544	Kettle River village ⁷	169	—	—
Lincoln township	523	467	471	Knife Falls township	1,005	1,437	486
Lyra township	714	615	665	Lakeview township ⁷	263	518	263
McPherson township	697	552	616	Mahtowa township	424	431	440
Madison Lake village	365	359	335	Moose Lake township	548	536	811
Mankato city	14,038	12,469	10,365	Moose Lake village	742	571	526
Mankato township	1,284	1,207	1,220	Perch Lake township	317	290	—
Mapleton township	504	485	450	Progress township	93	126	—
Mapleton village	802	857	809	Red Clover township	239	280	150
Medo township	725	642	600	Sawyer township ⁷	263	—	—
Pleasant Mound town-ship	704	668	699	Scanlon village	435	383	572
Rapidan township	1,030	977	1,118	Silver township ⁷	596	804	—
St. Clair village	260	260	323	Silver Brook township ⁷	297	478	—
Shelby township	610	700	676	Skelton township	325	300	106
				Split Rock township	335	362	476
				Thomson township	1,563	1,403	1,126
				Thomson village	76	103	180
				Twin Lakes township	400	446	304
				Wrenshall township	239	275	755
				Wrenshall village ⁷	186	—	—
				Wright village ⁷	191	—	—

¹ BIG STONE.—Foster township organized from part of Prior township in 1921.
² BLUE EARTH.—Lake Crystal village incorporated as a city in 1930.
³ BROWN.—Springfield village incorporated as a city in 1923. Population for 1920 of Springfield city and Burnstown township has been corrected by transfer of population of St. John's Old Folks' Home and Hospital from the former to the latter.
⁴ CARLTON.—County total for 1910 includes population (955) of township 49, range 18, and of parts of township 48, ranges 17, 18, and 19, and parts of township 49, ranges 17 and 19, not returned separately in 1910. Sawyer township organized from part of Atkinson township in 1920. Kettle River village incorporated from part of Silver township in 1921; Wright village from part of Lakeview township in 1920; and Wrenshall village from part of Silver Brook township in 1926.

TABLE 4.—POPULATION OF COUNTIES BY MINOR CIVIL DIVISIONS: 1930, 1920, AND 1910—Continued

MINOR CIVIL DIVISION	1930	1920	1910	MINOR CIVIL DIVISION	1930	1920	1910
Carver County	16,836	16,846	17,455	Cass County—Contd.			
Benton township.....	1,067	1,204	1,236	Poplar township.....	331	273	240
Camden township.....	1,260	1,345	1,323	Powers township.....	541	477	370
<i>New Germany village</i> ^a	209	290	210	<i>Backus village</i>	314	297	184
Carver township.....	427	504	571	Remer township.....	169	191	141
<i>Carver village</i>	427	504	571	Remer village.....	263	290
Chanassen township.....	1,272	1,194	1,368	Rogers township.....	116	125	77
Chanassen village.....	128	129	164	Salem township.....	175	170	26
Chaska city.....	1,001	1,066	2,050	Shingobee township.....	1,124	761	128
Chaska township.....	178	173	169	Slater township.....	142	173	94
Cologne village.....	355	383	390	Smoky Hollow township.....	109	129	140
Dahlgren township.....	949	973	1,051	Sylvan township.....	381	390	292
Hancock township.....	436	451	436	Thunder Lake township.....	82	70	88
Hollywood township.....	1,004	1,075	1,154	Torrey township ^b	78
Laketown township.....	985	962	1,180	Trotte township.....	105	97	7
Mayer village.....	138	144	161	Turtle Lake township.....	315	193	91
Norwood village.....	607	563	522	Wabedo township.....	131	73	96
San Francisco township.....	497	504	564	Wahkena township ^c	145	46	153
Victoria village.....	240	206	Walden township.....	334	360	347
Waconia city ^d	1,291	901	817	Walker village.....	618	785	917
Waconia township ^e	903	960	982	Wilkinson township.....	204	237	17
Watertown township.....	1,125	1,101	1,267	Wilson township.....	218	273
Watertown village.....	534	534	465	Woodrow township.....	120	111
Young America township.....	1,279	1,269	1,235	Township 142, range 25.....	8	12	7
<i>Hamburg village</i>	195	153	153	Township 142, range 29
Young America village.....	296	335	303	(pt.).....	14
				Township 143, range 30.....	10	2
Cass County	15,591	15,897	11,620	Township 144, range 26
Ausel township.....	145	108	65	(pt.).....	4	112	20
Barclay township.....	237	348	Township 144, range 27.....	2	17
Becker township.....	266	279	241	Township 144, range 28.....	18	11	107
Bena village.....	145	205	170	Township 144, range 29.....	18	47
Beulah township.....	71	49	71	Township 144, range 30.....	9	15
Blind Lake township.....	674	450	245	Township 145, range 27
<i>Hackensack village</i>	266	290	84	(pt.).....	2
Boy Lake township.....	82	82	Township 145, range 28.....	123	1
Boy River township.....	165	190	Township 145, range 29.....	32	72
Boy River village ^f	207	202	Township 145, range 30.....	9	22
Bull Moose township.....	122	143	23	Township 146, range 27
Bungo township.....	168	162	115	(pt.).....	18	20
Byron township.....	323	291	250	Township 146, range 20
Cass Lake village.....	1,490	2,109	2,011	(pt.).....	8	22
Crooked Lake township.....	68	62	Chippewa County	15,762	15,720	13,458
Deerfield township.....	131	109	75	Big Bend township.....	680	709	667
East Gull Lake township ^g	75	Clara City village.....	730	750	587
Fairview township ^h	183	257	134	Crata township.....	550	499	440
Federal Dam village.....	275	332	Grace township.....	530	396	314
Gould township.....	186	177	151	Granite Falls city, in
Hiram township.....	133	149	78	Chippewa Co.....	415	360	375
Home Brook township ⁱ	200	308	211	<i>In Yellow Medicine Co.</i>	1,370	1,251	1,079
Inguadona township.....	151	150	52	<i>Total</i>	1,791	1,611	1,454
Kego township.....	282	230	99	Granite Falls township.....	526	612	451
Lake Shore township ^j	148	Havelock township.....	405	327	482
Leech Lake township.....	120	215	85	Itazero township.....	500	548	635
Lima township.....	99	108	95	Leathrop township.....	557	556	578
Loon Lake township.....	300	210	134	Lone Tree township.....	405	508	466
McKinley township.....	205	252	121	Louiston township.....	529	484	452
Maple township.....	331	367	257	Mandak township.....	552	639	550
May township.....	728	716	532	Manard village.....	504	536	386
Meadow Brook township.....	201	183	159	Millan village.....	548	590	408
Moose Lake township.....	146	145	123	Montevideo city.....	4,319	4,419	3,056
Pike Bay township.....	328	245	Rheidlerd township.....	507	480	499
Pillager village.....	298	354	216	Rosewood township.....	538	532	579
Pine Lake township.....	131	121	64	Sparta township.....	1,017	983	919
Pine River township.....	294	373	380	Stonham township.....	476	436	447
Pine River village.....	422	442	329	Transberg township.....	490	524	571
Ponto Lake township.....	192	130	93	Watson village.....	246	215	152
				Woods township.....	462	407	384

^a CARVER.—Totals of Benton township, 1920 and 1910, include population (46 in 1920; 42 in 1910) of Benton village, returned as independent. Name of New Germany village changed from Motordale in 1922. Waconia village incorporated as a city and part of Waconia township annexed in 1921.

^b CASS.—County total for 1910 includes population (1,011 and 665, respectively) of Chippewa and Leech Lake Indian Reservations, lands allotted to Indians between 1910 and 1920. Fairview township organized from township 134, ranges 29 and 30 in 1922; and part of township 134, range 29, taken to form East Gull Lake township in 1924. Lake Shore township organized from part of Home Brook township in 1924. Torrey township organized from part of Wahkena township in 1922. Boy River village incorporated from part of Boy River township in 1922.

TABLE 4.—POPULATION OF COUNTIES BY MINOR CIVIL DIVISIONS: 1930, 1920, AND 1910—Continued

MINOR CIVIL DIVISION	1930	1920	1910	MINOR CIVIL DIVISION	1930	1920	1910
Chisago County	13, 189	14, 445	13, 587	Clearwater County	8, 546	8, 569	13 0, 870
Amador township.....	764	782	650	Bagley village.....	885	814	801
Branch township.....	547	682	643	Bear Creek township.....	302	228	215
Center City village.....	285	285	263	Clearbrook village.....	401	310	-----
Chisago City village.....	416	422	276	Clover township.....	92	91	41
Chisago Lake township.....	1, 513	1, 439	1, 589	Copley township.....	393	308	318
Fish Lake township.....	335	981	1, 032	Dudley township ¹²	360	384	273
Franconia township ¹⁰	720	775	820	Eddy township.....	639	671	580
Harris village.....	584	672	473	Falk township ¹³	338	197	-----
Lent township ¹⁰	461	523	603	Gonvick village.....	202	276	-----
Lindstrom village.....	661	523	522	Greenwood township.....	239	223	175
Nessa township.....	914	1, 103	1, 131	Hangaard township.....	86	98	110
North Branch village.....	001	742	642	Holst township.....	494	448	390
Rush City village.....	908	971	964	Itasca township.....	198	209	213
Rushaba township.....	788	792	658	La Prairie township ¹²	236	-----	-----
Shafer township ¹⁰	788	927	862	Leon township.....	637	597	547
Shafer village ¹⁰	117	-----	-----	Leonard village ¹¹	109	-----	-----
Stacy village ¹⁰	143	-----	-----	Minerva township.....	331	168	114
Sunrise township.....	866	1, 019	930	Moose Creek township.....	208	227	182
Taylor Falls village.....	527	570	454	Nora township.....	349	354	297
Wyoming township.....	638	710	605	Pine Lake township.....	504	641	645
Wyoming village.....	214	253	207	Popple township.....	464	408	403
				Rice township.....	197	221	116
Clay County	23, 120	21, 780	19, 840	Shevlin township.....	408	348	223
Alliance township.....	517	465	453	Shevlin village.....	228	184	172
Barnesville city.....	1, 279	1, 504	1, 353	Sinclair township.....	344	334	309
Barnesville township.....	260	241	201	Winsor township.....	380	434	386
Comstock village ¹¹	157	-----	-----	Township 143, range 30.....	23	13	62
Cromwell township.....	401	413	428	Township 143, range 37.....	10	14	43
Dilworth village.....	983	882	-----	Red Lake Indian Reserva- tion, in Clearwater Co. In Beltrami Co.....	149 1, 778 1, 927	259 1, 009 1, 362	201 1, 228 1, 489
Egton township.....	525	509	584	Cook County	2, 435	1, 841	1, 336
Elkton township.....	360	322	375	Colvill township.....	107	125	122
Elmwood township ¹¹	478	636	592	Grand Marais township.....	206	127	95
Felton township.....	224	215	164	Grand Marais village.....	618	443	355
Felton village.....	127	184	149	Hovland township.....	193	164	130
Flowing township.....	102	167	115	Lutsen township.....	167	125	75
Georgetown township.....	200	208	278	Maple Hill township.....	349	100	150
Georgetown village.....	183	136	182	Rosebush township.....	231	182	125
Glyndon township.....	331	341	400	Schroeder township.....	117	118	64
Glyndon village.....	383	382	295	Tofte township.....	94	106	121
Gooso Prairie township.....	443	406	602	Part of fractional T. 62, R. 6 E.....	10	-----	-----
Hagen township.....	235	254	242	Fractional T. 63, R. 6 E.....	176	-----	-----
Hawley township.....	419	424	400	Fractional T. 63, R. 6 E.....	144	149	85
Hawley village.....	983	939	800	Fractional T. 63, R. 7 E.....	2	-----	-----
Highland Grove township.....	622	622	629	Fractional T. 64, R. 5 E.....	8	112	12
Hitterdal village.....	198	204	-----	Fractional T. 64, R. 6 E.....	4	-----	-----
Holy Cross township ¹¹	361	501	618	Fractional T. 64, R. 7 E.....	9	-----	2
Humboldt township.....	290	327	335	Cottonwood County	14, 782	14, 370	12, 651
Keene township.....	230	346	326	Amboy township.....	544	515	437
Kragens township.....	333	348	414	Amo township.....	447	444	395
Kurtz township.....	307	322	279	Ann township.....	543	520	433
Moland township.....	350	400	375	Bingham Lake village.....	243	273	235
Moorhead city.....	7, 651	5, 720	4, 840	Carson township.....	817	780	672
Moorhead township.....	279	221	302	Dale township.....	512	572	483
Morken township.....	290	304	256	Delton township.....	453	430	371
Oakport township.....	343	306	281				
Parke township.....	485	571	616				
Riverport township.....	181	235	196				
Sabin village ¹¹	167	-----	-----				
Sires township.....	308	383	344				
Spring Prairie township.....	285	264	261				
Tansum township.....	511	574	599				
Ulen township.....	362	383	392				
Ulen village.....	452	560	438				
Viding township.....	208	175	129				

¹⁰ CHISAGO.—Shafer village incorporated from parts of Franconia and Shafer townships in 1922; Stacy village from part of Lent township in 1923.
¹¹ CLAY.—Comstock village incorporated from part of Holy Cross township in 1921; Sabin village from part of Elmwood township in 1929.
¹² CLEARWATER.—County total for 1910 includes population (74) of part of White Earth Indian Reservation, taken to form Falk township in 1916. Leonard village incorporated from part of Dudley township in 1922. La Prairie township organized from part of Falk township in 1926.

TABLE 4.—POPULATION OF COUNTIES BY MINOR CIVIL DIVISIONS: 1930, 1920, AND 1910—Continued

MINOR CIVIL DIVISION	1930	1920	1910	MINOR CIVIL DIVISION	1930	1920	1910
Cottonwood County—Con.				Dakota County	34,592	28,987	25,171
Germantown township	589	580	522	Burnsville township	490	419	385
Great Bend township ¹²	559	408	444	Castle Rock township	691	691	632
Highwater township	603	685	591	Douglas township	599	581	616
Jeffers village	434	303	227	Egan township	852	857	899
Lakeside township ¹¹	482	420	449	Empire township	565	646	456
Midway township	654	653	658	Eureka township	682	712	720
Mountain Lake township	587	878	612	Farmington village	1,342	1,440	1,024
Mountain Lake village	1,538	1,309	1,081	Greenvale township	652	620	591
Rose Hill township	603	539	510	Hampton township	518	578	625
Selma township	596	560	530	Hampton village	106	246	196
Southbrook township	393	368	303	Hastings city	5,080	4,571	3,983
Springfield township	407	336	332	Invergrove township	1,252	1,210	1,184
Storden township ¹³	553	815	659	Invergrove village	382	303	200
Storden village ¹³	285	—	—	Lakeville township	909	744	841
Westbrook township	641	607	579	Lakeville village	522	474	385
Westbrook village	641	654	429	Lebanon township	350	361	292
Windom city ¹²	2,123	2,123	1,749	Marshall township	477	495	469
				Marota township	948	757	823
				Mendota village	173	193	245
Crow Wing County	25,627	24,568	16,861	New Trier village	80	122	144
Allen township	122	69	71	Nininger township	275	256	242
Baxter township ¹⁴	169	100	98	Randolph township	146	138	214
Bay Lake township	320	233	228	Randolph village	214	170	182
Brainerd city ¹⁴	10,221	9,691	8,528	Ravenna township	241	258	314
Center township ¹⁴	140	123	138	Rosemount township	602	596	662
Crosby village	3,451	3,500	—	Rosemount village	204	310	238
Crow Wing township	326	326	331	Scota township	288	248	254
Cuyuna village	266	417	—	South St. Paul city	10,009	6,850	4,610
Daggett Brook township	395	306	238	Vermillion township	741	791	909
Dean Lake township	146	139	117	Vermillion village	114	99	191
Deerwood township	449	455	456	Waterford township	360	238	282
Deerwood village	552	632	586	West St. Paul city	4,403	2,992	2,000
Emly township	193	183	207				
Fairfield township	131	81	81	Dodge County	12,127	12,552	12,094
Fort Ripley township ¹⁴	171	289	310	Ashland township	536	544	580
Fort Ripley village ¹⁴	105	—	—	Canistota township	674	709	726
Gall Lake township ¹⁴	61	—	—	Claremont township	575	535	578
Garrison township	415	363	279	Claremont village	373	384	275
Ideal township	225	137	154	Concord township	843	777	801
Irondale township	973	1,013	434	Dodge Center village	854	921	957
<i>Riverton village</i>	163	—	—	Ellington township	579	606	646
Ironton village	1,033	1,165	—	Hayfield township	576	617	586
Jenkins township	228	247	257	Hayfield village	730	799	586
<i>Jenkins village</i>	148	195	180	Kasson village	1,019	1,150	932
Lake Edwards township	293	310	216	Mantorville township	733	695	653
Little Pine township	100	108	97	Mantorville village	387	381	410
Long Lake township	619	562	565	Milton township	951	1,036	975
Manganese village	96	183	—	Ripley township	408	413	395
Maple Grove township	273	248	185	Vernon township	729	835	848
Mission township	191	175	144	Wasioja township	937	907	855
Nokay Lake township	294	280	315	West Concord village	613	704	584
Oak Lawn township ¹⁴	440	423	422	Westfield township	610	610	649
Pellecan township	144	153	130				
Perry Lake township	110	98	111	Douglas County	18,813	19,039	17,669
Platte Lake township	185	97	56	Alexandria city	3,876	3,388	3,001
Rabbit Lake township	191	280	627	Alexandria township	807	796	678
Roosevelt township	192	98	76	Belle River township	681	706	719
Ross Lake township	107	75	111	Brandon township	638	619	632
St. Mathias township	442	420	337	Brandon village	311	292	276
Sibley township	722	621	375	Carlos township	589	635	557
<i>Pequot village</i>	438	419	360	Carlos village	178	208	187
Smiley township	214	129	63	Evansville township	456	479	474
Timothy township ¹⁴	134	188	134	Evansville village	397	427	389
Trompsd village	242	301	—	Forada village	91	92	66
Watertown township	160	100	131	Garfield village	180	176	180
Wolford township	72	155	—				
Fractional T. 134, R. 28 ¹⁴	224	190	185				
E. ½ T. 134, R. 20	194	98	70				

¹² COTTONWOOD.—Windom village incorporated as a city in 1920 and parts annexed to Great Bend and Lakeside townships in 1928. Storden village incorporated from part of Storden township in 1920.

¹⁴ CROW WING.—Parts of Brainerd city annexed to fractional township 134, range 28, Oak Lawn township, and Baxter township in 1920, 1923, and 1925, respectively. Center township organized from fractional townships 134 and 135, range 27 in 1920 and Gall Lake township organized from part of Timothy in 1927. Fort Ripley village incorporated from part of Fort Ripley township in 1927.

TABLE 4.—POPULATION OF COUNTIES BY MINOR CIVIL DIVISIONS: 1930, 1920, AND 1910—Continued

MINOR CIVIL DIVISION	1930	1920	1910	MINOR CIVIL DIVISION	1930	1920	1910
Douglas County—Con.				Fillmore County—Con.			
Holmes City township.....	709	740	682	Bloomfield township.....	631	614	866
Hudson township.....	524	528	492	Bristol township.....	828	866	760
Ida township.....	608	719	720	Canton township.....	936	1,006	904
Kensington village.....	283	252	244	Canton village.....	385	365	345
La Grand township.....	750	866	850	Carimona township.....	535	463	617
Lake Mary township.....	624	593	610	Carrollton township.....	563	622	630
Leaf Valley township.....	629	704	674	Chatfield city, in Fillmore			
Lund township.....	546	614	634	Co.....	881	987	875
Millerville township ¹⁴	584	578	552	<i>In Olmsted Co.</i>	288	395	353
Millerville village ¹⁴	141	152	150	<i>Total.</i>	1,269	1,382	1,288
Miltoona township ¹⁴	579	590	417	Chatfield township.....	520	552	582
Miltoona village ¹⁴	89			Fillmore township.....	696	662	749
Moo township.....	607	712	689	Forestville township.....	644	647	647
Nelson village.....	147	159	157	Fontaine township.....	551	528	627
Orange township.....	408	438	418	Fontaine village.....	303	346	321
Osakis township.....	616	636	623	Harmony township.....	614	609	708
Osakis village, in Douglas				Harmony village.....	821	718	655
Co.....	1,000	1,140	924	Holt township.....	576	662	695
<i>In Todd Co.</i>	86	340	89	Jordan township.....	615	692	681
<i>Total.</i>	1,155	1,480	1,013	Lanesboro village.....	1,014	1,015	987
Solem township.....	497	536	590	Mabel village.....	686	550	549
Spruce Hill township.....	703	694	602	Newburg township.....	740	673	811
Urnesh township.....	540	575	513	Norway township.....	765	821	908
				Ostrander village.....	151	206	
Faribault County.....	21,642	20,998	19,949	Peterson village.....	291	291	260
Barber township.....	543	519	529	Pilot Mound township.....	587	630	668
Blue Earth city.....	2,884	2,565	2,310	Preble township.....	662	696	674
Blue Earth City township	661	572	673	Preston township.....	583	553	692
Brush Creek township.....	668	651	651	Preston village.....	1,214	1,227	1,193
Clark township.....	2,466	2,494	2,303	Rushford city.....	1,125	1,142	1,011
Wells village.....	1,795	1,894	1,755	Rushford village.....	633	663	686
Delavan township.....	850	881	852	Spring Valley township.....	647	653	786
Delavan village.....	299	318	284	Spring Valley village.....	1,712	1,871	1,817
Dunbar township.....	633	573	584	Summer township.....	655	680	638
Elmore township.....	1,292	1,425	1,413	Whalan village.....	155	142	121
Elmore village.....	744	804	795	Wykoff village.....	426	482	456
Emerald township.....	704	666	679	York township.....	743	739	828
Frost village, total.....	283	262	193				
<i>In Emerald twp.</i>	37			Freeborn County.....	28,741	24,692	22,282
<i>In Rome twp.</i>	196	253	153	Albert Lea city ¹⁶	10,169	8,056	6,192
Foster township.....	691	684	688	Albert Lea township ¹⁶	1,581	1,315	1,202
Walters village.....	105	116	103	Alden township.....	714	713	669
Jo, Daviess township.....	714	647	593	Alden village.....	532	530	544
Klester township.....	948	936	931	Bangroft township.....	867	880	979
Klester village.....	286	257	258	Bath township ¹⁶	754	911	885
Lura township.....	822	818	760	Carlston township.....	666	643	668
Easton village.....	297	286	268	Clarks Grove village ¹⁶	180		
Minnesota Lake township.....	964	930	918	Emmons village.....	292	297	223
Minnesota Lake village.....	485	450	445	Freeborn township.....	378	315	309
Pilot Grove township.....	589	557	487	Freeman township.....	655	681	683
Prescott township.....	536	566	579	Geneva township.....	1,261	445	458
Rome township.....	857	820	827	Geneva village.....	245	207	140
<i>Frost village (see Em-</i>				Glenville village.....	449	370	368
<i>erald twp.)</i>				Hartland township.....	624	686	640
Seely township.....	1,234	1,256	1,039	Hartland village.....	223	229	227
Bridgely village.....	609	584	552	Hayward township ¹⁶	656	778	720
Verona township.....	745	663	606	Hayward village ¹⁶	158		
Walnut Lake township.....	604	566	505	London township.....	807	838	769
Winnebago village.....	1,701	1,641	1,554	Manchester township.....	785	847	775
Winnebago City township	540	506	450	Mansfield township.....	660	680	599
				Moscow township.....	969	718	632
Fillmore County.....	24,748	25,330	25,680	Newry township.....	804	684	713
Amherst township.....	719	782	745	Nunda township.....	666	665	652
Arendahl township.....	624	704	720	Oakland township.....	586	684	608
Beaver township.....	627	632	602	Pickeral Lake township.....	1,079	720	693
				Riceand township.....	1,199	667	705
				Shell Rock township.....	676	724	724

¹⁴ DOUGLAS.—Parts of Millerville village annexed to Millerville township in 1928. Miltoona village incorporated from part of Miltoona township in 1930.

¹⁶ FREEBORN.—Part of Albert Lea township annexed to Albert Lea city in 1923. Clarks Grove village incorporated from part of Bath township in 1920 and Hayward village incorporated from part of Hayward township in 1924.

TABLE 4.—POPULATION OF COUNTIES BY MINOR CIVIL DIVISIONS: 1930, 1920, AND 1910—Continued

MINOR CIVIL DIVISION	1930	1920	1910	MINOR CIVIL DIVISION	1930	1920	1910
Goodhue County	31,317	30,799	31,037	Hennepin County—Con.			
Bella Creek township.....	689	716	794	Dayton village, in Henne-			
Belvidere township.....	788	828	753	pin Co.....	195	288	343
Burnside township.....	690	605	650	<i>In Wright Co.</i>			
Cannon Falls city.....	1,353	1,315	1,385	<i>Total</i>	10	17	
Cannon Falls township.....	733	810	725	Deephaven village.....	650	238	234
Central Point township.....	168	133	150	Eden Prairie township.....	1,048	983	974
Cherry Grove township.....	739	801	817	Edina village ¹⁸	3,138	1,833	1,101
Dunnison village, in Good-				Excelsior township ¹⁸	925	944	898
hue Co.....	253	218	184	Excelsior village.....	1,072	730	1,015
<i>In Rice Co.</i>	0			Golden Valley village.....	1,320	830	692
<i>Total</i>	309	278	182	Greenwood township.....	688	711	733
Featherstone township.....	684	661	769	Hanover village, in Henne-			
Florence township.....	758	718	734	pin Co.....			
Goodhue township.....	681	888	968	<i>In Wright Co.</i>			
Goodhue village.....	467	398	408	<i>Total</i>	50	41	107
Hay Creek township.....	686	660	773	Hassan township.....	147	158	160
Holden township.....	741	856	939	Hopkins village ¹⁸	170	199	267
Kenyon township.....	646	746	746	Independence township.....	3,534	3,055	3,022
Kenyon village.....	1,382	1,362	1,237	Island Park village ¹⁸	1,184	1,269	1,427
Leon township.....	872	877	840	Long Lake village.....	207	207	
Minneola township.....	879	951	1,025	Maple Grove township.....	1,113	1,083	1,211
Pine Island township.....	691	627	665	Maple Plain village.....	288	273	
Pine Island village.....	961	934	834	Medina township.....	990	942	945
Red Wing city.....	9,620	9,637	9,048	Minneapolis city ¹⁸	464,350	380,582	301,408
Roscoe township.....	845	930	909	Minnetonka township.....	4,601	2,298	1,638
Stanton township.....	510	525	554	Minnetonka Beach village.....	112	94	166
Yasa township.....	774	974	1,055	Minnetrista township ¹⁸	1,179	1,146	1,450
Wacouta township.....	104	101	130	Morningside village ¹⁸	903		
Wanamingo township.....	717	883	1,087	Mound village.....	668	398	
Wanamingo village.....	471	350	917	Orono township.....	1,795	1,159	1,311
Warsaw township.....	803	814	704	Osseo village.....	561	433	360
Welch township.....	652	626	704	Plymouth township.....	1,683	1,275	1,221
Zumbrota township.....	701	651	773	Richfield village ¹⁸	3,344	2,411	2,773
Zumbrota village.....	1,350	1,295	1,133	Robbinsdale village.....	4,427	1,369	765
				Rockford village, in Hen-			
Grant County	9,568	9,738	9,114	nepin Co.....	6	7	
Ashby village.....	368	388	334	<i>In Wright Co.</i>	281	317	287
Barrett village.....	308	358	278	<i>Total</i>	287	324	287
Delaware township.....	347	326	298	Rogers village.....	222	190	
Elbow Lake township.....	305	400	410	St. Anthony township.....	455	134	100
Elbow Lake village ¹⁷	903	867	776	St. Bonifacius village.....	336	332	275
Elk Lake township.....	445	511	470	St. Louis Park village.....	4,710	2,881	1,743
Erdahl township.....	628	607	670	Tonka Bay village.....	193	84	107
Gorton township ¹⁷	301	249	217	Wayzata village.....	1,100	633	492
Herman village.....	518	630	604				
Hoffman village.....	408	475	391	Houston County	13,845	14,013	14,397
Land township.....	482	461	479	Black Hammer township.....	696	750	736
Lawrence township.....	326	325	281	Brownsville township.....	641	774	815
Lien township.....	431	450	425	<i>Brownsville village</i>	274	338	361
Logan township.....	339	297	249	Caledonia township.....	686	652	725
Macsville township.....	337	301	286	Caledonia village.....	1,554	1,570	1,372
Norcross village ¹⁷	163	195	177	Crooked Creek township.....	440	493	442
North Ottawa township.....	266	296	322	Hokah township.....	759	712	706
Pelican Lake township.....	445	468	469	<i>Hokah village</i>	453	407	400
Pomme de Terre township.....	496	507	458	Houston township.....	565	535	645
Roseville township.....	353	363	351	Houston village.....	794	778	700
Sanford township ¹⁷	424	495	475	Jefferson township.....	298	343	380
Stony Brook township.....	605	549	527	La Crescent township.....	305	424	381
Wendell village.....	260	270	175	La Crescent village.....	520	367	372
				Mayville township.....	517	544	577
Hennepin County ¹⁸	517,785	415,419	393,480	Money Creek township.....	631	610	682
Bloomington township.....	2,655	1,330	1,161	Mound Prairie township.....	626	664	731
Brooklyn township.....	1,107	948	1,208	Sheldon township.....	561	587	658
Brooklyn Center village.....	1,344	788		Spring Grove township.....	728	818	913
Champlin township.....	603	683	579	Spring Grove village.....	867	753	620
Corcoran township.....	1,252	1,212	1,235	Union township.....	393	380	426
Crystal village.....	1,866	814		Wilmington township.....	841	849	918
Dayton township.....	718	744	778	Wynebago township.....	672	680	722
				Yucatan township.....	661	730	745

¹⁷ GRANT.—Part of Elbow Lake village annexed to Sanford township in 1922; part of Norcross village annexed to Gorton township in 1925.

¹⁸ HENNEPIN.—County total for 1910 includes population (966) of Crystal Lake township, taken to form Crystal village and part of Brooklyn Center village in 1911. Morningside village incorporated from part of Edina village in 1920; Island Park village incorporated from parts of Excelsior and Minnetrista townships in 1924. Name of Hopkins village changed from West Minneapolis in 1923. Part of Richfield village annexed to Minneapolis city in 1927.

TABLE 4.—POPULATION OF COUNTIES BY MINOR CIVIL DIVISIONS: 1930, 1920, AND 1910—Continued

MINOR CIVIL DIVISION	1930	1920	1910	MINOR CIVIL DIVISION	1930	1920	1910
Hubbard County	9,596	10,136	9,831	Itasca County—Contd.			
Akeley township.....	360	480	2,574	Bowstring township.....	132	159	-----
Akeley village.....	514	855	-----	Carpenter township.....	284	200	285
Arago township.....	205	183	135	Cooley village ^{10a}	868	-----	-----
Badoura township.....	223	281	165	Deer River township.....	399	349	264
Clay township.....	73	44	58	Deer River village.....	332	1,044	900
Clover township.....	103	99	61	Feeley township ^{10a}	191	375	292
Crow Wing Lake town- ship.....	159	157	156	Good Hope township.....	267	216	76
Farden township ¹⁰	279	255	215	Goodland township.....	355	308	188
Fern township.....	216	234	212	Grand Rapids township.....	563	236	209
Guthrie township.....	386	238	83	<i>La Prairie village</i>	48	63	48
Hart Lake township.....	370	368	190	Grand Rapids village.....	3,206	2,914	2,230
Helga township.....	350	322	166	Grattan township.....	95	81	23
Hendrickson township.....	115	174	149	Greenway township.....	1,822	1,277	1,184
Henrietta township.....	428	467	309	<i>Catmet village</i>	805	445	245
Hubbard township.....	435	500	424	<i>Marble village</i>	738	742	887
Lake Alice township.....	98	64	62	Harris township.....	312	250	95
Lake Emma township.....	197	232	216	Iron Range township ^{10a}	1,003	3,288	3,689
Lake George township.....	187	140	117	<i>Coleman village</i>	1,243	1,800	1,613
Lake Hatie township.....	189	138	68	<i>Taconite village</i>	485	681	549
Lake Park township.....	252	249	109	Kinghurst township.....	236	107	88
Lakeport village.....	185	210	140	Lake Jessie township.....	307	300	214
Mantrap township.....	197	253	109	Lawrence township ^{10a}	231	-----	-----
Nevis township.....	290	400	284	Liberty township ^{10a}	109	-----	-----
Nevis village.....	275	412	238	Lone Pine township ^{10a}	82	208	-----
Park Rapids village.....	2,081	1,603	1,801	Marcell township.....	230	222	202
Rockwood township.....	214	226	198	Max township ^{10a}	290	205	195
Schooncraft township.....	126	80	79	Moosa Park township.....	159	168	31
Straight River township.....	308	403	342	Morse township.....	326	316	200
Thorpe township.....	59	85	110	Nashwauk township.....	5,062	4,471	2,930
Todd township.....	350	408	347	<i>Keewatin village</i>	2,154	1,879	695
White Oak township.....	297	463	247	<i>Nashwauk village</i>	2,555	2,414	2,080
Township 142, range 32 (Steamboat River).....	22	17	21	Nore township.....	192	270	140
				Oteneagen township.....	158	171	40
				Pomroy township ^{10a}	83	-----	-----
Isanti County	12,081	13,278	12,615	Sago township.....	318	200	167
Athens township.....	558	647	597	Sand Lake township.....	226	239	68
Bradford township.....	641	754	775	Spang township.....	147	74	24
Braham village.....	579	511	406	Stokes township.....	147	135	-----
Cambridge township.....	1,407	1,145	1,130	Third River township.....	83	69	60
Cambridge village.....	1,183	1,080	900	Trout Lake township.....	525	404	336
Dalbo township.....	797	825	707	Wabana township ^{10a}	87	-----	-----
Isanti township.....	898	1,050	1,130	Warba village ^{10a}	154	-----	-----
Isanti village.....	371	411	316	Wawina township.....	359	304	183
Maple Ridge township.....	866	993	983	Wirt township ^{10a}	197	231	102
North Branch township.....	820	1,028	1,090	Zemple village.....	164	284	-----
Oxford township.....	315	433	437	Fractional T. 53, R. 24.....	148	147	75
Spencer Brook township.....	591	730	510	Fractional T. 53, R. 25.....	48	15	13
Springvale township.....	721	831	780	Township 54, range 26.....	83	21	8
Stanchfield township.....	955	1,119	1,005	Fractional T. 54, R. 27.....	14	6	50
Stanford township.....	670	825	817	Township 55, range 23.....	239	161	65
Wyanett township.....	703	806	1,026	Fractional T. 55, R. 27.....	207	207	42
				S. ½ fractional T. 56, R. 27.....	39	42	23
				Township 57, range 26.....	100	42	38
				Township 58, range 22.....	133	95	20
				Township 58, range 23.....	83	58	11
				Township 58, range 26.....	79	-----	-----
				Fractional T. 58, R. 27.....	54	77	4
Itasca County	27,324	23,876	17,208	Township 59, range 22.....	107	77	23
Alwood township.....	253	125	95	Township 59, range 23.....	29	28	14
Arbo township.....	156	100	61	Township 59, range 24.....	40	2	9
Ardenhurst township.....	171	175	121	Township 59, range 25.....	2	8	-----
Balsam township ^{10a}	214	318	165	Township 60, range 23.....	7	27	6
Bass Brook township.....	602	685	692	Township 60, range 24.....	15	8	-----
<i>Cohasset village</i>	299	420	581	Township 60, range 25.....	50	34	7
Bass Lake township.....	359	143	73	Township 61, range 23.....	121	4	7
Bearville township.....	150	126	136	Township 61, range 24.....	-----	1	-----
Bigfork township.....	493	409	299	Township 61, range 25.....	40	26	27
<i>Bigfork village</i>	295	160	167	Township 62, range 25.....	206	339	73
Blackberry township.....	275	223	167	Township 62, range 26.....	147	174	57
Bovey village ^{10a}	1,248	1,584	1,377	Fractional T. 62, R. 27.....	1	3	-----

¹⁰ HUBBARD.—County totals for 1920 and 1910 include population (34 in 1920; 143 in 1910) of Farris village, disincorporated in 1920 and annexed to Farden township; county total for 1910 also includes population (134) of part of Chippewa Indian Reservation, lands allotted to Indians, and population (49) of Nary village, annexed to Helga township, between 1910 and 1920.

^{10a} ITASCA.—Lawrence and Wabana townships organized from parts of Balsam township in 1920 and 1921, respectively; Liberty and Pomroy townships from parts of Wirt in 1922 and 1923, respectively; and Max township from township 148, range 27 in 1920. Bovey village made independent of Iron Range township, and Cooley village incorporated from part of Lone Pine township, in 1921. Warba village returned with Feeley township in 1920.

TABLE 4.—POPULATION OF COUNTIES BY MINOR CIVIL DIVISIONS: 1930, 1920, AND 1910—Continued

MINOR CIVIL DIVISION	1930	1920	1910	MINOR CIVIL DIVISION	1930	1920	1910
Itasca County—Con.				Kandiyohi County—Con.			
Township 143, range 25 (pt.)	25	110	25	Dovre township	622	607	532
Township 144, range 26 (pt.)	110	100	25	East Lake Lillian township ¹	529	447	508
Township 146, range 28 (pt.)	178	187	20	Edwards township	407	430	317
Township 146, range 27 (pt.)	—	1	—	Fahlun township	421	411	300
Township 146, range 20	174	121	197	Genessee township	580	523	550
Township 146, range 27 (pt.)	51	25	2	Green Lake township	585	526	600
Township 146, range 28 (pt.)	—	4	—	Harrison township	533	549	528
Township 146, range 29 (pt.)	—	15	20	Holland township	961	755	685
Township 147, range 20	132	159	—	Irving township	660	700	635
Township 147, range 27	32	3	10	Kandiyohi township	566	597	640
Township 147, range 28	—	4	23	Kandiyohi village	192	184	185
Township 147, range 29	0	15	11	Lake Andrew township	477	443	432
				Lake Elizabeth township	457	445	430
				Lake Lillian township ²	566	514	470
				Lake Lillian village ²	206	—	—
Jackson County	15,863	15,955	14,491	Mauve township	502	593	605
Alba township	428	414	397	New London township	1,200	1,158	977
Alpha village	209	261	223	New London village	483	527	418
Belmont township	628	635	633	Norway Lake township	697	743	702
Christiania township	559	588	543	Pannock village	191	251	189
Delafield township	520	556	474	Raymond village	450	416	334
Des Moines township	586	607	638	Roseland township	797	618	594
Enterprise township	564	521	531	Roseville township	519	563	544
Ewington township	604	570	477	St. Johns township	481	392	312
Heron Lake township	633	686	649	Spicer village	290	299	228
Heron Lake village	739	922	303	Whitefield township	590	580	593
Hunter township	638	597	564	Willmar city	6,173	5,892	4,135
Jackson city ³	2,209	2,144	1,907	Willmar township	1,064	952	491
Kimball township	515	531	513				
La Crosse township	498	455	442	Kittson County	9,688	10,638	9,669
Lakefield village	1,340	1,346	924	Arveson township	179	172	168
Middleton township	585	560	530	Bronson village	239	181	101
Minnesota township	483	539	503	Cannon township	93	119	108
Petersburg township	674	688	682	Caribou township	247	306	335
Rost township	570	561	523	Clow township	189	240	200
Round Lake township	522	487	494	Davis township	207	166	183
Sioux Valley township	563	553	519	Dearwood township	265	231	230
Weimer township	360	433	399	Donaldson village	133	107	132
West Heron Lake township	—	—	—	Grauville township	295	362	385
Wildor village	97	91	95	Hallock township	215	237	225
Wiscousin township	558	477	543	Hallock village	869	1,012	910
				Hampden township	233	294	264
				Hazelton township	304	324	288
				Hill township	139	227	200
				Humboldt village	139	198	—
				Jupiter township	472	440	376
				Karlstad village	304	280	138
				Kennedy village	279	311	232
				Lancaster village	456	354	204
				McKinley township	104	117	106
				Norway township	360	394	307
				Halma village ²²	129	—	—
Kanabec County	8,558	9,086	6,461	Pelan township	100	134	132
Ann Lake township	136	209	79	Percy township	102	155	162
Arthur township	580	633	548	Poppleton township	306	348	299
Brunswick township	967	1,065	924	Red River township	272	331	355
Comfort township	707	858	825	Richardville township	319	425	423
Ford township	98	92	—	St. Joseph township	208	237	186
Grass Lake township	861	936	805	St. Vincent township	394	485	598
Grasston village	229	239	189	St. Vincent village	304	343	328
Hay Brook township	102	108	—	Skane township	203	187	205
Hillman township	356	247	134	Spring Brook township	308	352	342
Kanabec township	441	467	117	Svea township	183	198	202
Knife Lake township	564	582	469	Tegner township	208	226	237
Kroschel township	253	240	179	Telen township	439	440	447
Mora village	1,011	1,006	892	Thompson township	490	524	534
Ogilvie village	344	436	270	Township 161, range 45	44	59	38
Peace township	294	275	199	Township 162, range 45	40	56	41
Pomroy township	382	462	226				
South Fork township	624	695	319				
Whited township	616	536	286				
Kandiyohi County	23,574	22,060	18,969				
Aretander township	641	733	704				
Atwater village	694	735	600				
Burbank township	450	515	491				
Collax township	473	489	471				

¹⁰ JACKSON.—Jackson village incorporated as a city in 1920.

¹¹ KANDIYOHI.—Lake Lillian village incorporated from parts of East Lake Lillian and Lake Lillian townships in 1926.

²² KITTSON.—Halma village incorporated in 1923.

TABLE 4.—POPULATION OF COUNTIES BY MINOR CIVIL DIVISIONS: 1930, 1920, AND 1910—Continued

MINOR CIVIL DIVISION	1930	1920	1910	MINOR CIVIL DIVISION	1930	1920	1910
Koochiching County	14, 078	23 13, 520	23 6, 431	Koochiching County—Continued.			
Bannock township.....	38	40	47	Township 154, range 28.....		26	-----
Bear River township.....	32	80	46	Township 156, range 27.....	10	-----	-----
Beaver township.....	123	202	66	Township 156, range 28.....	2	-----	0
Big Falls township.....	451	436	338	Township 156, range 29.....	1	-----	6
<i>Big Falls village</i>	440	365	325	Township 157, range 27.....	2	-----	17
Bridgie township.....	93	131	20	Township 157, range 28.....	64	14	-----
Cingmars township.....	132	90	35	Township 158, range 27.....	26	12	15
Cross River township.....	137	209	170	Township 158, range 28.....	16	46	20
Dentaybow township.....	72	117	70	Township 159, range 20.....	13	99	-----
Dinner Creek township.....	101	328	149				
Englewood township.....	433	400	288	Lac qui Parle County	15, 398	15, 554	15, 435
<i>Mizpah village</i>	100	212	149	Agassiz township.....	419	372	461
Evergreen township.....	205	458	168	Arena township.....	460	501	500
Forest Grove township.....	124	385	53	Augusta township.....	367	315	384
Gowdy township.....	34	37	28	Baxter township.....	594	601	585
Grand Falls township.....	90	132	53	Bellingham village.....	375	405	359
Henry township.....	78	95	94	Boyd village.....	440	549	431
Indus township.....	98	138	-----	Camp Release township.....	430	401	498
International Falls city ²³	5, 030	3, 448	1, 487	Cerro Gordo township.....	563	620	636
Jameson township.....	743	567	134	Dawson city.....	1, 386	1, 511	1, 318
<i>Littlefork village</i>	474	397	104	Freeland township.....	479	461	467
Kilne township.....	20	64	-----	Garfield township.....	437	446	452
Koochiching township ²⁴	1, 399	661	107	Hamlin township.....	495	500	483
Lindford township.....	98	122	49	Hanthe township.....	397	437	369
Manitou township.....	92	109	94	Lac qui Parle township.....	451	448	470
Meadow Brook township.....	171	185	137	Lake Shore township.....	695	712	737
Medung township.....	195	267	51	Louisburg village.....	77	90	88
Murphy township.....	193	231	206	Madison city.....	1, 910	1, 838	1, 811
Nett River township.....	46	83	55	Madison township.....	519	509	551
Northomo village.....	258	270	206	Manfred township.....	353	310	298
Pinetop township.....	60	245	27	Marietta village.....	344	413	338
Plum Creek township.....	21	84	18	Maxwell township.....	491	522	528
Ranier village.....	205	157	190	Mehurin township.....	376	316	331
Rapid River township.....	67	70	70	Nassau village.....	170	168	213
Rat Root township.....	215	506	95	Ortonville city, in Lac qui Parle Co.....	75	42	58
Ray township.....	42	191	27	<i>In Big Stone Co</i>	1, 942	1, 716	1, 716
Reedy township.....	92	77	175	<i>Total</i>	2, 017	1, 768	1, 774
Sault township.....	193	248	181	Perry township.....	480	454	513
South International Falls village.....	939	283	-----	Providence township.....	502	489	540
Sturgeon River township.....	67	79	36	Riverside township.....	546	577	525
Summerville township ²⁵	378	3	22	Ten Mile Lake township.....	553	466	463
Warren township.....	97	39	5	Walter township.....	469	467	418
Watrous township.....	200	213	444	Yellow Bank township.....	521	515	543
White Birch township.....	17	48	-----				
Wildwood township.....	150	156	61	Lake County			
Williams township.....	162	140	100	Beaver Bay township.....	335	263	284
Township 63, range 26.....	117	49	17	Cramer township.....	96	148	-----
Fractional T. 63, R. 27.....	25	44	-----	Crystal Bay township.....	179	170	430
Township 64, range 22.....	200	167	54	Fall Lake township.....	220	640	541
Township 64, range 23.....	7	7	-----	Silver Creek township.....	451	608	481
Fractional T. 64, R. 25.....	-----	1	8	Two Harbors city.....	4, 425	4, 546	4, 990
Township 64, range 26.....	5	30	10	Two Harbors township.....	770	926	843
Fractional T. 64, R. 27.....	6	-----	40	Waldo township.....	592	851	451
Township 65, range 22.....	70	101	95				
Township 65, range 23.....	11	80	1	Lake of the Woods County ²⁶	4, 104	(25)	(25)
Township 65, range 24.....	-----	-----	1	Angle township ²⁷	159	107	-----
Township 65, range 26.....	2	2	9	Bandette township.....	105	138	-----
Township 69, range 25.....	106	113	84	Baudette village.....	822	960	897
Township 152, range 25 ²⁸	5	115	55	Beaver Dam township.....	43	85	5
Township 152, range 26 ²⁸	1	36	23	Boono township.....	52	68	26
Township 153, range 25.....	1	64	-----	Chilgren township.....	120	126	73
Township 153, range 27.....	-----	36	-----				
Township 153, range 28.....	-----	30	6				
Township 153, range 29.....	2	186	-----				
Township 154, range 27.....	4	23	14				

²³ KOOCHICHING.—County totals for 1920 and 1910 include population (429 in 1920; 250 in 1910) of township 63, ranges 22, 24, and 25, annexed to Summerville township in 1920; county total for 1910 also includes population (25) of Rainy Lake City village, annexed to Koochiching township between 1910 and 1920. Part of Koochiching township annexed to International Falls city in 1927. Township 152, ranges 25 and 26, returned as Wikor township in 1920; organization dissolved in 1925.

²⁴ LAKE.—County total for 1910 includes population (491) of Knife River village, annexed to Two Harbors township between 1910 and 1920.

²⁵ LAKE OF THE WOODS.—Organized from part of Beltrami County in 1922; townships for which population is shown for 1920 and 1910 were in that county. Cloverdale and Park townships organized in 1922 from township 159, range 34, and township 159, range 33, respectively, and Hillwood and Noyes townships organized in 1920, from township 160, range 36, and township 160, range 35, respectively. Angle township in 1930 includes the following islands (total population, 40), returned separately in 1920; American Island, Brush Island, Cornfield Island, Flag Island, and Oak Island. Victory township returned as unorganized in 1920. Williams village incorporated from part of McDougald township in 1922.

TABLE 4.—POPULATION OF COUNTIES BY MINOR CIVIL DIVISIONS: 1930, 1920, AND 1910—Continued

MINOR CIVIL DIVISION	1930	1920	1910	MINOR CIVIL DIVISION	1930	1920	1910
Lake of the Woods County—Continued.				Lincoln County—Con.			
Cloverdale township ²⁴	37	68	13	Hendricks township.....	628	679	669
Eugene township.....	43	135	7	Hendricks village.....	702	731	705
Gudrid township.....	93	116	143	Hope township.....	826	796	765
Hiwood township ²⁴	63	112	10	Ivanhoe village.....	556	655	484
Koll township.....	47	77	24	Lake Benton township.....	503	485	437
Lakewood township.....	169	172	83	Lake Benton village.....	903	944	844
McDougald township ²⁴	224	531	239	Lake Stay township.....	503	420	372
Meadowland township.....	84	89	2	Limestone township.....	494	460	518
Myhre township.....	138	242	100	Marble township.....	555	511	514
Norris township.....	89	56	12	Marshfield township.....	580	606	624
Noyes township ²⁴	68	99	8	Royal township.....	569	679	561
Park township ²⁴	57	41	5	Shaokatan township.....	460	476	337
Pioneer township.....	14	46	1	Tyler village.....	905	863	614
Potamo township.....	74	183	Verdi township.....	621	676	625
Prosper township.....	48	91	35				
Rapid River township.....	62	81	37				
Rulien township.....	2	10	11	Lyon County.....	19,326	18,837	15,722
Spooner township.....	170	186	133	Amiret township.....	623	541	444
Spooner village.....	214	571	668	Balaton village.....	605	664	804
Swiftwater township.....	154	122	51	Clifton township.....	476	416	395
Victory township ²⁴	66	74	Coon Creek township.....	491	501	525
Wabareta township.....	195	265	214	Cottonwood village.....	615	813	770
Walhalla township.....	168	175	80	Custer township.....	731	731	617
Wheeler township.....	144	108	53	Eldsvold township.....	472	329	472
Williams village ²⁴	202	Fairview township.....	585	485	410
Zippel township.....	106	11	72	Florence village ²⁴	108
Township 157, range 30.....	7	20	Ghent village.....	281	316	210
Township 157, range 33.....	13	31	Grandview township.....	533	442	468
Township 157, range 34.....	8	11	Island Lake township.....	455	385	374
Township 157, range 35.....	10	Lake Marshall township.....	504	472	415
Township 158, range 30.....	46	49	20	Lucas township.....	485	500	402
Township 158, range 34.....	73	58	Lynd township.....	694	610	568
Township 158, range 35.....	1	Lyons township.....	458	488	451
Le Sueur County.....	17,990	17,870	18,609	Marshall city.....	3,250	3,092	2,162
Cleveland township.....	603	635	640	Minneota village.....	918	894	819
Cleveland village.....	290	260	212	Monroe township.....	511	502	471
Cordova township.....	692	723	869	Nordland township.....	509	520	460
Derrynane township.....	398	890	986	Rock Lake township.....	436	463	402
Elysian township.....	762	823	846	Russell village.....	358	375	292
Elysian village.....	358	354	345	Shelburne township ²⁴	553	729	432
Heidelberg village.....	56	73	111	Sodus township.....	465	475	358
Kasota township.....	797	812	863	Stanley township.....	434	500	396
Kasota village.....	503	636	700	Taunton village.....	211	183	205
Kilkenny township.....	686	722	821	Tracy city.....	2,570	2,463	1,876
Kilkenny village.....	227	213	208	Vallers township.....	431	436	449
Lanesburgh township.....	887	997	1,105	Westerheim township.....	534	512	495
Le Sueur city.....	1,897	1,795	1,755				
Le Sueur Center village.....	948	863	741	McLeod County.....	20,522	20,444	18,091
Lexington township.....	1,041	1,022	1,188	Acoma township.....	735	733	664
Montgomery city.....	1,570	1,297	1,267	Bergen township.....	1,105	1,074	1,063
Montgomery township.....	768	800	854	Brownton village.....	632	540	509
Now Prague city, in Le Sueur Co.....	647	641	640	Collins township.....	663	700	621
In Scott Co.....	896	899	914	Glencoe city.....	1,925	1,747	1,788
Total.....	1,543	1,540	1,554	Glencoe township.....	859	820	835
Ottawa township.....	329	354	426	Hale township.....	1,227	1,408	1,371
Sharon township.....	745	818	861	Hassan Valley township.....	916	925	805
Tyronc township.....	773	819	877	Helen township.....	888	993	977
Washington township.....	349	330	284	Hutchinson city.....	3,406	3,379	2,368
Waterville city.....	1,419	1,211	1,273	Hutchinson township.....	983	1,074	1,092
Waterville township.....	621	708	737	Lester Prairie village.....	442	434	420
				Lynn township.....	793	755	753
				Penn township.....	625	577	588
Lincoln County.....	11,303	11,268	9,374	Plato village.....	242	251	238
Alta Vista township.....	471	462	442	Rich Valley township.....	1,023	1,104	1,062
Arco village.....	186	231	97	Round Grove township.....	679	677	640
Ash Lake township.....	458	451	460	Silver Lake village.....	477	476	382
Diamond Lake township.....	480	437	424	Stewart village.....	541	540	412
Dromzee township.....	536	458	412	Sumter township.....	721	700	650
Hansonville township.....	300	363	369	Winsted township.....	1,158	1,169	1,167
				Winsted village.....	482	434	260

²⁴ LAKE OF THE WOODS.—For footnote see preceding page.²⁴ LYON.—Florence village incorporated from part of Shelburne township in 1920.

TABLE 4.—POPULATION OF COUNTIES BY MINOR CIVIL DIVISIONS: 1930, 1920, AND 1910—Continued

MINOR CIVIL DIVISION	1930	1920	1910	MINOR CIVIL DIVISION	1930	1920	1910
Mahnomen County	6, 163	27 6, 197	27 3, 249	Marshall County—Con.			
Beaulieu township.....	307	320	231	Thief Lake township.....	144	161	133
Bejou township ²⁷	226	332	85	Valley township.....	380	351	296
Bejou village ²⁷	99	—	—	Vega township.....	464	500	601
Chief township.....	336	329	151	Veldt township.....	116	151	110
Clover township ²⁷	164	—	—	Viking township ²⁸	316	466	391
Gregory township.....	165	201	95	Viking village ²⁸	133	—	—
Heler township.....	301	317	258	Wanger township.....	400	411	417
Island Lake township.....	370	282	—	Warren city.....	1, 472	1, 772	1, 613
La Garde township.....	334	300	162	Warrenton township.....	233	228	213
Lake Grove township.....	438	436	160	West Valley township.....	297	297	221
Little Elbow township ²⁷	91	—	—	Whiteford township.....	133	185	126
Mahnomen village.....	989	1, 070	796	Wright township.....	372	391	320
Marsh Creek township.....	193	204	60				
Oakland township ²⁷	237	212	—	Martin County	22, 401	21, 085	17, 513
Pembina township.....	540	541	301	Cedar township.....	550	563	576
Popple Grove township.....	264	385	159	Center Creek township.....	712	647	507
Rosedale township.....	348	401	167	Ceylon village.....	475	543	330
Twin Lakes township ²⁷	405	—	—	Dunnell village.....	237	247	170
Waubun village.....	337	346	230	East Chain township.....	736	783	684
				Elm Creek township.....	518	544	460
Marshall County	17, 008	10, 443	16, 338	Fairmont city.....	5, 521	4, 430	2, 958
Agder township.....	154	253	185	Fairmont township.....	863	613	570
Alma township.....	391	361	324	Fox Lake township.....	656	615	532
Alvarado village.....	323	361	128	Fraser township.....	608	618	646
Arylo village.....	700	956	744	Galena township.....	500	582	491
Augsburg township.....	315	286	281	Granada village.....	397	387	333
Big Woods township.....	300	434	440	Jay township.....	675	590	566
Bloomer township.....	261	288	287	Lake Belt township.....	585	586	572
Boxville township.....	117	108	108	Lake Fremont township.....	506	580	603
Cedar township.....	204	233	126	Manyaska township.....	640	620	597
Como township.....	93	135	85	Monterey village.....	183	217	177
Constock township.....	312	396	303	Nashville township.....	652	580	521
Donnelly township.....	109	107	73	Ormsby village, in Martin Co.....	35	31	46
Eagle Point township.....	253	260	204	<i>In Watonwan Co.</i>	72	84	66
East Park township.....	121	186	186	<i>Total.</i>	107	116	112
East Valley township.....	160	242	118	Pleasant Prairie township.....	682	687	575
Eckvoil township.....	128	166	100	Rolling Green township.....	597	580	539
Espelle township.....	135	245	194	Rutland township.....	840	777	638
Excel township.....	410	463	494	Sherburne village.....	860	832	814
Foldahl township.....	101	233	261	Silver Lake township.....	704	803	675
Fork township.....	208	205	183	Tenhassen township.....	650	638	585
Grand Plain township.....	156	220	225	Triumph village.....	292	313	243
Grygia village.....	147	155	—	Truman village.....	730	752	451
Holt township.....	315	382	471	Waverly township.....	530	561	585
Holt village.....	103	232	—	Welcome village.....	519	612	543
Huntly township.....	124	146	105	Westford township.....	613	533	522
Lincoln township ²⁸	297	412	281				
Linsell township.....	89	120	115	Meeker County	17, 914	18, 103	17, 022
McCrea township.....	327	385	333	Acton township.....	615	643	622
Marsh Grove township.....	291	300	369	Cedar Mills township.....	856	783	708
Middle River township.....	324	309	304	Collinwood township.....	965	1, 102	1, 162
Middle River village.....	275	324	149	Cosmos township ²⁹	546	550	480
Moose River township.....	127	179	186	Cosmos village ²⁹	289	—	—
Moylan township.....	167	264	142	Danielson township.....	573	566	667
Mud Lake township.....	89	141	14	Darwin township.....	544	490	531
Nelson Park township.....	319	311	221	Darwin village.....	156	132	—
New Tolden township.....	355	420	609	Dassel township.....	837	1, 002	1, 009
Newfolden village.....	244	246	—	Dassel village.....	785	804	643
New Maine township.....	251	239	141	Ellsworth township.....	654	675	626
New Solum township.....	414	510	422	Forest City township.....	674	724	718
Oak Park township.....	612	653	667	Forest Prairie township.....	1, 030	1, 016	1, 036
Oslo village.....	328	365	344	Greenleaf township.....	618	554	586
Parker township.....	219	159	321	Grove City village.....	372	383	351
Rollis township.....	303	397	288	Harvey township.....	516	572	618
Sinnott township.....	205	260	265	Kingston township.....	1, 718	1, 918	1, 732
Spruce Valley township.....	413	440	618	Litchfield township.....	506	519	498
Stephen village.....	474	581	—				
Strandquist village ²⁸	139	—	—				
Tamarac township.....	307	294	311				

²⁷ MAHNOMEN.—County totals for 1920 and 1910 include population (425 in 1920; 386 in 1910) of that part of White Earth Indian Reservation in Mahnomen County taken to form Clover and Twin Lakes townships in 1921 and 1922, respectively. Bejou village incorporated from part of Bejou township in 1922. Little Elbow township organized from part of Oakland township in 1922.

²⁸ MARSHALL.—Strandquist village incorporated from part of Lincoln township in 1923 and Viking village incorporated from part of Viking township in 1921.

²⁹ MECKER.—Cosmos village incorporated from part of Cosmos township in 1926.

TABLE 4.—POPULATION OF COUNTIES BY MINOR CIVIL DIVISIONS: 1930, 1920, AND 1910—Continued

MINOR CIVIL DIVISION	1930	1920	1910	MINOR CIVIL DIVISION	1930	1920	1910
Meeker County—Con.				Morrison County—Con.			
Litchfield village.....	2,880	2,700	2,333	Pulaski township.....	861	275	120
Manannah township.....	1,125	1,247	1,151	Rail Prairie township.....	227	253	206
<i>Eden Valley village,</i>				Randall village.....	302	301	195
<i>total.....</i>	<i>612</i>	<i>606</i>	<i>740</i>	Richardson township.....	275	182	60
<i>In Meeker Co.....</i>	<i>303</i>	<i>424</i>	<i>453</i>	Ripley township.....	642	676	610
<i>In Stearns Co.....</i>	<i>260</i>	<i>241</i>	<i>287</i>	Rosing township.....	146	132	143
Swede Grove township.....	525	554	550	Royalton village.....	518	690	676
Union Grove township.....	656	661	635	Scandia Valley township.....	280	254	158
Watkins village.....	518	454	366	Sobieski village ²¹	250	203	---
				Swan River township ²¹	1,022	1,163	1,225
				Swanville township.....	849	878	826
				Swanville village.....	435	400	397
				Two Rivers township.....	714	737	812
				Upsala village.....	345	316	---
Mille Lacs County.....	14,076	14,180	10,705				
				Mower County.....	28,065	25,993	22,640
Bock village ²⁰	109	---	---	Adams township.....	637	693	658
Bogus Brook township.....	1,046	1,118	945	Adams village.....	574	609	576
Borgholm township ²⁰	1,009	1,208	964	Austin city.....	12,270	10,118	6,900
Bradbury township ²⁰	276	---	---	Austin township.....	962	889	728
Dalry township.....	234	207	---	Bennington township.....	428	385	445
East Side township.....	287	275	132	Brownsdale village.....	273	271	264
Foreston village.....	280	328	204	Clayton township.....	370	389	399
Greenbush township.....	980	1,077	980	Dexter township.....	560	618	587
Hayland township.....	382	321	105	Dexter village.....	242	298	281
Isle village.....	523	328	---	Elkton village.....	91	102	86
Isle Harbor township ²⁰	372	397	453	Frankford township.....	478	530	440
Kathio township.....	513	381	241	Grand Meadow township.....	487	488	511
Lewis township ²⁰	63	---	---	Grand Meadow village.....	585	479	552
Milaca township.....	863	699	718	Lansing township.....	1,286	886	803
Milaca village.....	1,318	1,347	1,102	Le Roy township.....	651	735	824
Milo township ²⁰	1,142	1,301	1,101	Le Roy village.....	661	707	702
Mudgett township.....	112	90	---	Lodi township.....	515	510	503
Onamia township ²⁰	363	416	172	Lyle township.....	597	560	703
Onamia village.....	514	416	314	Lyle village.....	453	505	552
Page township.....	466	434	222	Marshall township.....	508	533	504
Pease village ²⁰	133	---	---	Nevada township.....	555	607	673
Princeton township.....	898	1,117	1,136	Pleasant Valley township.....	430	432	454
Princeton village.....	1,636	1,655	1,555	Racine township.....	772	843	838
South Harbor township.....	809	374	320	Red Rock township.....	665	686	606
Wahkon village.....	228	292	---	Rose Creek village.....	210	208	204
				Sargeant township.....	482	483	522
				Sargeant village.....	81	79	76
				Tacot village.....	102	159	146
				Udolpho township.....	690	653	600
				Waltham township.....	662	673	676
				Waltham village.....	190	180	176
				Windom township.....	602	672	590
Morrison County.....	25,442	25,841	24,059	Murray County.....	13,902	13,631	11,755
				Avoca village.....	285	270	212
Agram township.....	273	286	292	Belfast township.....	567	541	498
Belle Prairie township.....	701	706	686	Bondin township.....	554	561	515
Belleveu township.....	682	638	632	Cameron township.....	440	407	317
Bowlus village.....	266	247	164	Chanarambie township.....	494	453	428
Buckman township ²¹	926	1,231	985	Chandler village.....	280	272	225
Buckman village ²¹	212	227	157	Currie village.....	435	405	329
Buh township ²¹	668	806	713	Des Moines River town- ship.....	479	472	394
Clough township.....	294	300	272	Dovray township.....	602	628	460
Culdrum township.....	757	786	803	<i>Dovray village²¹.....</i>	<i>103</i>	---	---
Cushing township.....	424	389	313	Ellsborough township.....	576	534	501
Darling township.....	695	686	630	Fenton township.....	453	401	418
Elm Dale township.....	1,152	1,330	1,674	Fulda village.....	818	893	743
Flensburg village.....	284	210	---	Hadley village.....	105	147	136
Gonola village.....	68	166	---	Holly township.....	485	479	415
Granite township ²¹	622	647	478	Iona township.....	560	540	459
Green Prairie township.....	220	249	226	Iona village.....	321	365	300
Hillman township.....	195	150	60	Lake Sarah township.....	454	457	484
Lakin township.....	218	126	55				
Laststrup village ²¹	113	121	---				
Leigh township.....	214	175	54				
Little Falls city.....	5,014	5,500	6,073				
Little Falls township.....	510	657	356				
Merrill township.....	540	532	350				
Motley township.....	100	88	88				
Motley village.....	397	396	423				
Mount Morris township.....	96	79	54				
Parker township.....	627	514	479				
Pierz township ²¹	594	720	631				
Pierz village.....	634	624	545				
Pike township.....	1,266	1,280	1,394				
Platte township.....	444	333	209				

²⁰ MILLE LACS.—Bock village incorporated from part of Borgholm township, and Pease village incorporated from part of Milo township, in 1923. Bradbury township included in Onamia township in 1920. Lewis township organized from part of Isle Harbor township in 1922.

²¹ MORRISON.—Buckman village made independent of Buckman township. Laststrup village made independent of Buh and Granite townships, Gonola village made independent of Pierz township, and Sobieski village made independent of Swan River township, in 1920.

²² MURRAY.—Dovray village incorporated, in 1924.

TABLE 4.—POPULATION OF COUNTIES BY MINOR CIVIL DIVISIONS: 1930, 1920, AND 1910—Continued

MINOR CIVIL DIVISION	1930	1920	1910	MINOR CIVIL DIVISION	1930	1920	1910
Murray County—Con.				Norman County—Con.			
Lake Wilson village.....	329	354	219	Flom township.....	755	905	732
Leads township.....	493	455	345	Fossum township.....	546	570	490
Lime Lake township.....	556	500	514	Gary village.....	808	333	251
Lowville township.....	398	398	360	Good Hope township.....	157	144	119
Mason township.....	402	500	470	Green Meadow township.....	298	344	273
Moulton township.....	585	528	303	Halstad township.....	665	728	618
Murray township.....	537	532	448	Halstad village.....	535	528	494
Shetek township.....	491	490	436	Hegre township.....	319	394	233
Skandia township.....	477	496	450	Hendrum township.....	548	629	736
Stanton township.....	552	509	436	Hendrum village.....	326	354	355
Slayton village.....	1,102	1,045	850	Home Lake township.....	383	433	302
Nicollet County.....				Norman County—Con.			
16,550 16,038 14,125				Lake Ida township..... Lee township..... Lockhart township..... McDonaldsville township..... Mary township..... Perley village..... Pleasant View township..... Rockwell township..... Shelly village..... Shely township..... Spring Creek township..... Strand township..... Sundahl township..... Twin Valley village..... Waukon township..... Wild Rice township..... Winchester township.....	349 470 366 449 304 231 379 197 308 670 261 304 404 657 482 622 444	340 515 352 396 362 222 395 205 289 697 308 290 429 676 458 652 498	312 566 238 328 389 188 318 169 195 856 183 284 403 543 455 447 426
Belgrade township.....	876	882	802	Olmsted County.....			
Bernadotte township.....	626	596	635	35,426 28,014 24,227			
Brighton township.....	293	264	280	Byron village.....	323	302	272
Courtland township.....	696	661	672	Cascade township ²⁴	795	743	694
Courtlund village.....	280	224	208	Chatfield city, in Olmsted Co.....	888	395	353
Granby township.....	459	476	475	In Fillmore Co.....	881	387	375
Lafayette township.....	869	844	845	Total.....	1,869	1,532	1,238
Lafayette village.....	389	309	195	Dover township.....	559	534	581
Lake Prairie township.....	907	979	930	Dover village.....	272	266	233
New Sweden township.....	627	617	678	Elmira township.....	542	470	548
Nicollet township.....	640	647	659	Eyota township.....	577	439	618
Nicollet village.....	434	404	338	Eyota village.....	404	403	423
North Mankato city ²³	2,822	1,840	1,279	Farmington township.....	629	588	681
Oshawa township.....	516	568	494	Haverhill township.....	652	536	592
Ridgely township.....	242	248	287	High Forest township.....	744	750	797
St. Peter city.....	4,811	4,335	4,176	Kalmar township.....	720	693	694
Traverse township.....	441	499	456	Marion township.....	659	649	645
West Newton township.....	612	643	656	New Haven township.....	974	933	894
Nobles County.....				Olmsted County.....			
18,618 17,917 15,210				35,426 28,014 24,227			
Adrian village.....	1,000	1,087	1,112	Byron village.....	323	302	272
Bigelow township.....	519	504	493	Cascade township ²⁴	795	743	694
Bigelow village.....	199	223	195	Chatfield city, in Olmsted Co.....	888	395	353
Bloom township.....	511	530	494	In Fillmore Co.....	881	387	375
Browster village.....	396	405	311	Total.....	1,869	1,532	1,238
Deward township.....	557	513	454	Dover township.....	559	534	581
Dundee village.....	192	215	175	Dover village.....	272	266	233
Elk township.....	535	474	421	Elmira township.....	542	470	548
Ellsworth village.....	644	667	536	Eyota township.....	577	439	618
Graham Lake township.....	448	442	450	Eyota village.....	404	403	423
Grand Prairie township.....	473	503	503	Farmington township.....	629	588	681
Horsey township.....	446	443	380	Haverhill township.....	652	536	592
Indian Lake township.....	430	439	358	High Forest township.....	744	750	797
Kinbrae village.....	115	121	137	Kalmar township.....	720	693	694
Larkin township.....	585	504	422	Marion township.....	659	649	645
Leota township.....	640	678	582	New Haven township.....	974	933	894
Lisnore township.....	506	575	443	Orlon township.....	564	626	637
Lisnore village.....	325	350	268	Oronoco township.....	906	900	820
Little Rock township.....	569	500	585	Pleasant Grove township.....	824	813	834
Lorain township.....	458	435	422	Quincy township.....	554	496	562
Olney township.....	437	486	446	Rochester city ²⁴	20,621	13,722	7,844
Ransom township.....	502	517	464	Rochester township ²⁴	336	630	574
Round Lake village.....	403	345	237	Rock Dell township.....	653	716	801
Rushmore village.....	332	313	237	Salem township.....	760	730	639
Seward township.....	587	570	559	Stewartville village.....	793	941	794
Summit Lake township.....	750	617	420	Viola township.....	677	669	740
Westside township.....	516	454	430	Otter Tail County.....			
Wilmont township.....	500	509	613	51,008 50,818 48,036			
Wilmont village.....	374	376	258	Aastad township.....	473	534	503
Worthington city.....	3,878	3,481	2,385	Amor township.....	405	400	350
Worthington township.....	661	531	400	Aurdal township.....	650	683	639
Norman County.....				Otter Tail County.....			
14,061 14,380 13,448				51,008 50,818 48,036			
Ada city.....	1,285	1,411	1,432	Battle Lake village.....	552	628	567
Anthony township.....	349	366	353	Blowers township.....	610	585	442
Bear Park township.....	600	689	672	Bluffton township.....	809	794	601
Norman County.....				Otter Tail County.....			
14,061 14,380 13,448				51,008 50,818 48,036			
Norman County.....				Otter Tail County.....			
14,061 14,380 13,448				51,008 50,818 48,036			

²³ NICOLET.—North Mankato village incorporated as a city in 1922.

²⁴ OLMSTED.—County total for 1910 includes population (127) of High Forest village, annexed to High Forest township between 1910 and 1920. Part of Rochester township annexed to Rochester city in 1924; parts of Cascade township annexed to Rochester city in 1927 and 1928; and part of Rochester city annexed to Cascade township in 1926.

TABLE 4.—POPULATION OF COUNTIES BY MINOR CIVIL DIVISIONS: 1930, 1920, AND 1910—Continued

MINOR CIVIL DIVISION	1930	1920	1910	MINOR CIVIL DIVISION	1930	1920	1910
Otter Tail County—Con.				Pennington County.....			
					10,487	12,091	9,373
Oltherrall village.....	151	178	187	Black River township.....	150	160	169
Compton township.....	987	767	711	Bray township.....	167	163	127
Corless township.....	560	596	493	Clover Leaf township.....	139	247	180
Dalton village.....	182	200	175	Deer Park township.....	249	300	270
Dano Prairie township.....	543	672	640	Goodridge township.....	75	139	63
Dead Lake township.....	509	489	418	Goodridge village.....	171	231
Deer Creek township.....	660	747	658	Hickory township.....	208	360	197
Deer Creek village.....	337	381	313	High Landing township.....	376	437	383
Dent village.....	224	221	244	Krakka township.....	202	373	280
Dora township.....	491	558	507	Mayfield township.....	193	234	144
Dunn township.....	415	358	375	Norden township.....	202	333	306
Eagle Lake township.....	538	717	682	North township.....	739	789	440
Eastern township.....	440	516	522	Numedal township.....	113	143	154
Edna township.....	515	528	521	Polk Centre township.....	179	187	146
Effington township.....	794	758	652	Rehner township.....	193	300	207
Elizabeth township.....	672	534	698	River Falls township.....	293	352	252
Elizabeth village.....	164	204	169	Rocksburg township.....	503	600	548
Elmo township.....	637	681	604	St. Hilaire village.....	280	346	468
Erhards Grove township.....	762	790	679	Sanders township.....	338	309	298
Everts township.....	873	411	360	Silverton township.....	216	280	219
Fergus Falls city.....	9,389	7,581	6,887	Smiley township.....	379	424	421
Fergus Falls township.....	550	522	568	Star township.....	354	409	192
Folden township.....	534	569	552	Thief River Falls city.....	4,298	4,685	3,714
Friberg township.....	672	613	554	Wyandotte township.....	230	230	203
Girard township.....	318	339	250				
Gorman township.....	479	527	466				
Henning township ²⁵	621	600	527	Pine County.....	20,264	20,117	16,878
Henning village ²⁶	731	755	603	Arlone township.....	215	187
Hobart township.....	407	489	501	Arna township.....	327	349	102
Homestead township.....	552	561	381	Askov village.....	298	242
Inman township.....	567	544	471	Barry township.....	316	284	206
Leaf Lake township.....	650	826	604	Belden township ²⁶	77
Leaf Mountain township.....	631	723	670	Birch Creek township.....	679	707	520
Lida township.....	408	449	412	Bremen township.....	307	396	204
Maine township.....	669	711	620	Brook Park township.....	425	356	323
Maplewood township.....	634	660	649	Brook Park village.....	159	167
New York village.....	667	700	474	Bruno township ²⁶	383	787	344
Newton township.....	1,060	1,171	972	<i>Bruno village</i>	167	217	229
Nidaros township.....	504	524	494	Chengwatana township.....	515	523	327
Norwegian Grove town- ship.....	538	571	642	Clover township.....	153	78	190
Oak Valley township.....	631	667	512	Crosby township.....	120	92	54
Orwell township.....	405	376	371	Danforth township.....	122	98	89
Oscar township.....	542	618	645	Dell Grove township.....	624	722	512
Other Tail township.....	214	230	200	Dosey township ²⁶	352	597	57
Other Tail village.....	221	223	176	Finlayson township ²⁶	523	471	371
Otto township.....	601	572	522	Finlayson village.....	241	293	180
Paddock township.....	584	708	593	Fleming township.....	92	108	67
Parkers Prairie township.....	555	553	595	Henriette village ²⁶	128
Parkers Prairie village.....	631	570	393	Hinckley township.....	680	695	481
Pelican township.....	2,048	1,861	1,781	Hinckley village.....	682	673	673
<i>Pelican Rapids village</i>	<i>1,363</i>	<i>1,156</i>	<i>1,019</i>	Keene township ²⁶	121
Perham township.....	545	582	580	Kerrick township.....	425	450	353
Perham village.....	1,411	1,370	1,376	Kettle River township.....	758	769	652
Pine Lake township.....	431	421	354	<i>Rutledge village</i>	<i>95</i>	<i>99</i>	<i>89</i>
Richville village.....	179	281	255	<i>Willow River village</i>	<i>255</i>	<i>247</i>	<i>212</i>
Rush Lake township.....	523	456	441	Mission Creek township.....	577	627	445
St. Olaf township.....	599	534	550	Munch township.....	188	215	81
Scambler township.....	437	462	428	Nickerson township.....	214	154	121
Star Lake township.....	481	420	281	Norman township.....	337	407	242
Sverdrup township.....	698	782	974	Pogama township.....	292	247
Tordenskjold township.....	660	761	755	Park township ²⁶	129
Tromsja township.....	587	642	584	Partridge township.....	740	672	390
Tumult township.....	468	514	479	<i>Fine City township</i>	<i>381</i>	<i>689</i>	<i>755</i>
Underwood village.....	308	258	Fine City village.....	1,342	1,303	1,253
Vergas village.....	333	361	237	Fine Lake township.....	585	639	469
Vining village.....	222	241	212	Pogegama township ²⁶	1,248	1,463	1,065
Woods township.....	326	327	355	Rock Creek township.....	1,043	1,165	1,013
Westside township.....	573	592	428	Royalton township.....	840	959	955

²⁵ OTTER TAIL.—Parts of Henning village annexed to Henning township in 1925.

²⁶ PINE.—County totals for 1920 and 1910 include population (44 in 1920; 149 in 1910) of Banning village, annexed to Finlayson township in 1920. Belden and Park townships organized from parts of Bruno in 1921 and 1922, respectively, and Keene township organized from part of Dosey in 1920. Henriette village incorporated from part of Pokegama township in 1920.

TABLE 4.—POPULATION OF COUNTIES BY MINOR CIVIL DIVISIONS: 1930, 1920, AND 1910—Continued

MINOR CIVIL DIVISION	1930	1920	1910	MINOR CIVIL DIVISION	1930	1920	1910
Pine County—Con.				Polk County—Con.			
Sandstone township.....	508	523	214	Hammond township.....	128	168	159
Sandstone village.....	1,083	1,200	1,818	Halgeland township.....	94	130	121
Sturgeon Lake township.....	646	748	672	Higdem township.....	272	285	252
<i>Sturgeon Lake village.....</i>	<i>210</i>	<i>208</i>	<i>185</i>	Hill River township.....	517	527	572
Wilma township.....	164	182	97	Hubbard township ⁸⁷	457	643	619
Windemere township.....	528	531	558	Huntsville township.....	504	530	606
				Johnson township.....	254	300	247
				Kertsonville township.....	235	253	177
				Keystone township.....	213	222	184
Pipestone County.....	12,938	12,060	9,553	King township.....	484	547	581
Aetna township.....	525	478	363	Knute township.....	585	642	656
Altona township.....	463	469	400	Langby village.....	144	170	167
Burke township.....	430	414	371	Lessor township.....	500	473	520
Eden township.....	534	545	563	Liberty township.....	335	330	298
Edgerton village.....	627	657	381	Lowell township.....	725	693	640
Elmer township.....	557	545	424	McIntosh village.....	683	805	634
Fountain Prairie township.....	546	457	427	Mentor village.....	265	255	222
Grange township.....	485	405	298	Nesbit township.....	308	233	127
Gray township.....	453	398	435	Nielsville village ⁸⁷	186
Hatfield village.....	112	90	Northland township.....	437	432	412
Holland village.....	275	313	293	Onstad township.....	210	215	159
Ihlen village.....	203	211	Parnell township.....	179	172	131
Jasper village, in Pipe-	Queen township.....	572	623	587
<i>stone Co.....</i>	<i>660</i>	<i>851</i>	<i>591</i>	Rois township.....	286	280	215
<i>In Rock Co.....</i>	<i>100</i>	<i>117</i>	<i>113</i>	Rhinehart township.....	149	105	225
<i>Total.....</i>	<i>769</i>	<i>968</i>	<i>704</i>	Roome township.....	497	479	356
Osborne township.....	562	527	487	Rosobud township.....	471	507	506
Pipestone city.....	3,480	3,325	2,475	Russia township.....	294	289	247
Rock township.....	487	391	393	Sandsville township.....	180	221	221
Ruthron village.....	387	403	290	Scandia township.....	168	195	100
Sweet township.....	537	554	479	Sletton township.....	490	512	543
Trosky village.....	130	177	181	Sullivan township.....	314	279	282
Troy township.....	632	549	472	Tabor township.....	385	375	420
Woodstock village.....	235	277	226	Tilden township.....	175	228	280
				Tynsid township.....	193	133	217
				Vinland township.....	497	578	500
Polk County.....	36,019	37,090	36,001	Winger township ⁸⁷	624	930	723
Andover township.....	299	303	363	Winger village ⁸⁷	258
Angus township.....	307	263	235	Woodside township.....	610	575	539
Badger township.....	349	447	391				
Belgium township.....	115	131	77	Pope County.....	13,085	13,681	12,746
Beltram village.....	223	219	149	Bangor township.....	322	376	322
Brandsvold township.....	538	587	671	Barsness township.....	394	443	476
Brandt township.....	132	136	70	Ben Wade township ⁸⁸	506	586	524
Brislet township.....	178	187	170	Blue Mounds township.....	533	544	557
Bygland township.....	560	583	643	Chippewa Falls township.....	407	434	498
Chester township.....	234	380	501	Cyrus village.....	330	312	272
Climax village.....	236	274	269	Farwell village.....	147	140	141
Columbia township.....	710	705	552	Gjehrist township.....	420	441	420
Crookston city.....	6,321	6,825	7,550	Glenwood city.....	2,220	2,187	2,161
Crookston township.....	426	415	367	Glenwood township.....	549	595	484
East Grand Forks city.....	2,922	2,400	2,533	Grove Lake township.....	413	396	314
Eden township.....	555	690	711	Hoff township.....	414	464	443
Erskine village.....	511	457	324	Lake Johanna township.....	365	375	350
Esther township.....	280	303	370	Langhai township.....	528	587	522
Duelch township.....	368	395	309	Leven township.....	400	456	356
Fairfax township.....	355	364	353	Lowry village ⁸⁸	272	225	252
Fanny township.....	262	184	272	Minnewaska township.....	336	294	308
Farley township.....	173	227	161	New Prairie township.....	461	512	463
Fertile village.....	800	800	614	Nora township.....	503	541	533
Fisher township.....	791	654	663	Reno township.....	447	434	474
<i>Fisher village.....</i>	<i>267</i>	<i>305</i>	<i>323</i>	Rolling Forks township.....	429	454	493
Fosston village.....	978	1,014	1,075	Sedan village.....	125	147	127
Garden township.....	622	655	656	Starbuck village.....	781	824	497
Garfield township.....	532	663	633	Villard village.....	234	303	260
Gentilly township.....	507	502	405	Walden township.....	453	616	493
Godfrey township.....	436	500	398	Westport township ⁸⁸	383	541	477
Grand Forks township.....	372	313	322	Westport village ⁸⁸	81
Grove Park township.....	340	373	320	White Bear Lake town-
Gully township ⁸⁷	402	572	487	<i>ship.....</i>	<i>531</i>	<i>549</i>	<i>554</i>
Gully village ⁸⁷	138				

⁸⁷ POLK.—Gully village incorporated from part of Gully township in 1924, Nielsville village from part of Hubbard township in 1920, and Winger village from part of Winger township in 1921.

⁸⁸ POPE.—Part of Lowry village annexed to Ben Wade township in 1928. Westport village incorporated from part of Westport township in 1928.

TABLE 4.—POPULATION OF COUNTIES BY MINOR CIVIL DIVISIONS: 1930, 1920, AND 1910—Continued

MINOR CIVIL DIVISION	1930	1920	1910	MINOR CIVIL DIVISION	1930	1920	1910
Ramsey County	288,721	244,554	223,875	Renville County	23,645	23,634	23,123
Mounds View township.....	1,586	1,053	1,116	Bandon township.....	662	632	653
New Brighton village.....	600	368	375	Beaver Falls township.....	420	463	436
New Canada township.....	2,721	1,720	2,012	Birch Cooley township.....	564	501	576
North St. Paul village.....	2,915	1,979	1,404	Bird Island township.....	535	420	394
Rose township.....	2,555	1,562	1,098	Bird Island village.....	1,004	976	931
St. Paul city.....	271,006	234,698	214,744	Boon Lake township.....	661	645	651
White Bear township.....	2,238	1,138	1,422	Brookfield township.....	554	593	570
White Bear Lake city ³²	2,600	2,022	1,505	Buffalo Lake village.....	545	468	371
				Cairo township.....	706	585	748
Red Lake County	6,887	7,263	6,564	Camp township.....	529	555	618
Browns Creek township.....	134	125	120	Crooks township.....	543	618	600
Emardville township.....	527	476	193	Danube village.....	332	300	217
Equality township.....	511	492	483	Emmett township.....	509	559	599
Garnes township.....	471	444	289	Ericson township.....	632	628	607
Gervais township.....	382	446	367	Fairfax village.....	916	1,086	815
Lake Pleasant township.....	286	278	263	Flora township.....	529	537	554
Lumber township.....	402	503	538	Franklin village.....	535	510	439
Louisville township.....	369	416	335	Hawk Creek township.....	503	510	522
Oklee village.....	377	304	—	Hector township.....	562	584	550
Plummer village.....	279	252	130	Hector village.....	364	380	366
Poplar River township.....	575	646	554	Henryville township.....	593	592	596
Red Lake Falls city.....	1,386	1,649	1,757	Kingman township.....	531	547	517
Red Lake Falls township.....	409	440	283	Martinsburg township.....	553	538	643
River township.....	145	131	95	Melville township.....	614	519	439
Terrebonne township.....	512	519	571	Morton village.....	750	700	761
Wylie township.....	122	182	186	Norfolk township.....	459	489	439
				Ollivia village.....	1,475	1,488	960
Redwood County	20,620	20,908	18,425	Osceola township.....	481	509	522
Belview village.....	350	381	290	Palmyra township.....	908	597	651
Brookville township.....	640	650	610	Preston Lake township.....	584	637	506
Charlestown township.....	510	560	532	Renville city.....	1,064	1,142	1,124
Clements village.....	206	196	132	Sacred Heart township.....	777	817	953
Delhi township.....	420	409	471	Sacred Heart village.....	685	763	587
Delhi village.....	178	194	159	Troy township.....	599	544	584
Gales township.....	373	409	411	Wang township.....	656	674	707
Granite Rock township.....	585	634	560	Wellington township.....	529	571	597
Honner township.....	104	90	105	Winfield township.....	571	600	622
Johnsonville township.....	520	599	488				
Kintire township.....	421	480	429	Rice County	20,974	22,307	22,911
Lamberton township.....	680	707	634	Bridgewater township.....	815	899	344
Lamberton village.....	782	872	652	Cannon City township.....	931	868	1,076
Lucan village.....	182	181	98	Dennison village, in Rice Co.....	9	—	—
Milroy village.....	197	177	137	<i>In Goodhue Co.</i>	253	218	184
Morgan township.....	600	615	525	<i>Total.</i>	262	218	184
Morgan village.....	640	670	553	Dundas village.....	377	373	357
New Avon township.....	539	504	494	Erin township.....	868	860	925
North Hero township.....	519	536	450	Faribault city.....	12,767	11,089	9,001
North Redwood village.....	186	178	143	Forest township.....	717	802	822
Paxton township.....	668	590	629	Lonsdale village.....	503	459	271
Redwood Falls city.....	2,552	2,421	1,666	Morristown township.....	811	798	911
Redwood Falls township.....	479	418	362	Morristown village.....	613	688	592
Revere village.....	146	134	134	Nerstrand village.....	283	245	292
Sauborn village.....	518	487	402	Northfield city.....	4,153	4,023	3,265
Seaforth village.....	124	113	158	Northfield township.....	756	705	721
Sheridan township.....	532	532	557	Richland township.....	672	709	675
Sherman township.....	355	326	380	Shieldsville township.....	660	727	807
Springdale township.....	475	504	476	Walcott township.....	838	873	897
Sundown township.....	576	590	648	Warsaw township.....	771	753	826
Swedes Forest township.....	303	305	326	Webster township.....	976	977	986
Three Lakes township.....	488	536	512	Wells township.....	758	751	800
Underwood township.....	427	441	441	Wheatland township.....	1,032	891	908
Vail township.....	564	553	553	Wheeling township.....	600	638	615
Vesta township.....	477	495	505				
Vesta village.....	310	334	243	Rock County	10,962	10,965	10,222
Wabasso village.....	482	459	343	Battle Plain township.....	504	480	449
Walnut Grove village.....	586	603	366	Beaver Creek township.....	751	767	699
Wanda village.....	151	185	129	Beaver Creek village.....	224	217	105
Waterbury township.....	594	648	658	Clinton township.....	730	828	676
Westlute township.....	532	567	446	Denver township.....	475	442	451
Willow Lake township.....	649	597	543				

³² RAMSEY.—White Bear Lake village incorporated as a city in 1922.

³³ RED LAKE.—County total for 1910 includes population (386) of Deer Park, Mayfield, and Wyandotte townships, annexed to other townships between 1910 and 1920.

³⁴ RICE.—County totals for 1920 and 1910 include population (170 in 1920; 235 in 1910) of Vesell village, charter dissolved in 1924; county total for 1910 also includes population (86) of Wheatland village, charter dissolved between 1910 and 1920.

TABLE 4.—POPULATION OF COUNTIES BY MINOR CIVIL DIVISIONS: 1930, 1920, AND 1910—Continued

MINOR CIVIL DIVISION	1930	1920	1910	MINOR CIVIL DIVISION	1930	1920	1910
Rock County—Con.				Roseau County—Con.			
Hardwick village.....	247	217	202	Stafford township.....	330	311	260
Hills village.....	407	418	398	Stokes township.....	207	317	314
Jasper village, in Rock Co.	100	117	113	Strathcona village ⁴²	112		
<i>In Pipestone Co.</i>	660	851	591	Warroad village.....	1,184	1,211	927
<i>Total</i>	760	968	704	Township 160, range 37.....	61	50	
Kanaranz township.....	558	579	492	Township 162, range 44.....	31	58	50
Luverne city.....	2,844	2,782	2,540	Part of township 163, range 40.....	26	65	4
Luverne township.....	503	527	481	Township 163, range 43.....	1	1	4
Magnolia township.....	418	362	355	Fractional T. 164, R. 36.....		13	1
Magnolia village.....	240	219	189	Fractional T. 164, R. 40.....	17	2	
Martin township.....	375	792	794	Fractional T. 164, R. 43.....	8	38	
Mound township.....	469	445	471				
Rose Doll township.....	644	607	545	St. Louis County	204,596	4206,391	4163,274
Springwater township.....	694	689	698	Alango township.....	454	511	335
Vienna township.....	547	477	441	Alborn township.....	306	257	290
<i>Kenneth village</i> ⁴³	118			Alden township ⁴⁴	138		
				Angora township.....	415	362	255
Roseau County	12,621	13,305	11,538	Argo township ⁴⁴	181	98	102
Algoma township.....	86	58	69	Arrowhead township ⁴⁴	222	206	124
America township.....	79	172	161	Ault township.....	104	311	474
Badger village.....	325	394	395	Aurora village.....	1,405	2,809	1,919
Barnett township.....	276	311	309	Balkan township ⁴⁴	930	670	48
Barto township.....	305	426	500	Basset township ⁴⁴	172	255	314
Beaver township.....	203	216	128	Beatty township.....	197	139	53
Blooming Valley town- ship.....	38	53	100	Biwabik township.....	355	304	778
Cedarbend township.....	155	119	79	Biwabik village.....	1,383	2,024	1,090
Clear River township.....	130	162	193	Breitung township.....	1,002	1,227	1,214
Deer township ⁴⁴	235	364	284	Brevator township ⁴⁴	337		
Dewey township.....	167	216	271	Buhl village.....	-1,034	2,007	1,005
Dieter township.....	407	371	386	Caousia township.....	357	311	242
Elkwood township.....	189	212	53	Cedar Valley township.....	317	323	234
Enstrom township.....	270	289	131	Cherry township ⁴⁴	392	279	79
Falun township.....	287	253	179	Chisholm village.....	8,308	9,039	7,684
Golden Valley township.....	188	107	141	Clinton township ⁴⁴	782	752	316
Greenbush village.....	387	310	274	<i>Iron Junction village</i>	123	98	76
Grimstad township.....	214	237	214	Colvin township.....	365	370	252
Heroim township.....	254	277	242	Cook village ⁴⁴	272		
Huss township.....	275	285	306	Cotton township.....	411	376	325
Jadis township.....	501	522	538	Culver township.....	402	371	331
Laona township.....	201	204	110	<i>Brookston village</i>	144	155	160
Lind township.....	149	190	232	Duluth city.....	101,463	98,917	78,466
Malung township.....	438	367	300	Duluth township ⁴⁴	728	841	368
Micklcock township.....	345	321	199	Elsburg township.....	120	145	37
Moose township.....	199	207	308	Elmer township ⁴⁴	264		
Moranville township.....	369	367	234	Ely city ⁴⁴	6,156	4,902	3,572
Nereson township.....	157	172	172	Embarrass township.....	652	712	648
Norland township.....	157	100	115	Eveleth city ⁴⁴	7,484	7,205	7,030
Onks township.....	151	123	95	Fairbanks township.....	308	324	
Palmville township.....	82	105	117	Fayal township ⁴⁴	722	1,380	1,141
Pohlitz township.....	158	229	180	Tern township.....	32	57	144
Polonia township.....	128	189	279	Field township.....	396	384	550
Poplar Grove township.....	174	217	200	Fine Lakes township.....	188	189	
Reine township.....	190	193	49	Floodwood township.....	786	722	745
Roosevelt village.....	287	276	252	<i>Floodwood village</i>	513	277	481
Roseau village.....	1,028	1,012	644	Franklin village.....	625	807	
Ross township.....	314	373	399	Fraser village ⁴⁴	149		
Skagen township.....	257	284	294	Fredenberg township.....	108	87	115
Soler township.....	252	267	297	French township.....	72	31	167
Spruce township.....	363	320	250	Gilbert village.....	2,722	3,510	1,700
Spruce Valley township.....	44	99	49	Gnesen township.....	391	320	250

⁴² ROCK.—Kenneth village incorporated in 1921.
⁴³ ROSEAU.—Strathcona village incorporated from part of Deer township in 1920.
⁴⁴ ST. LOUIS.—County totals for 1920 and 1910 include population (67 in 1920; 43 in 1910) of fractional township 53, range 20, taken, with part of Meadowlands township, to form Elmer township in 1922; total for 1920 also includes population (145) of unorganized territory not returned separately; total for 1910 also includes population (210) of Boise Fort Indian Reservation, lands allotted, and (56) of T. 56, R. 21, annexed to Stantz township, between 1910 and 1920. Alden township organized from part of Duluth township in 1920. Brevator township organized from part of Industrial, and Payne township from part of Meadowlands, in 1922. Meadowlands village incorporated from part of Meadowlands township in 1924. Argo township organized from T. 59, R. 13 and T. 60, Rs. 12 and 13, in 1920; Arrowhead from T. 50 and 51, R. 19 and Ness from T. 52, R. 19 in 1927; Cherry township from fractional T. 57, R. 19 in 1924; and Stoney Brook township from T. 50 and R. 18 in 1922. Fraser village incorporated from part of Balkan township in 1923; Cook village incorporated from part of Owens township in 1926. Township 50, range 12, annexed to Basset township in 1923; parts of Clinton and Fayal townships annexed to Eveleth city in 1922; part of Morse township annexed to Ely city in 1923; parts of Stantz township, including Kitzville village (population 480 in 1920), annexed to Hibbing village in 1924 and 1926. Alden township (T. 61, R. 14) organization dissolved in 1925.

TABLE 4.—POPULATION OF COUNTIES BY MINOR CIVIL DIVISIONS: 1930, 1920, AND 1910—Continued

MINOR CIVIL DIVISION	1930	1920	1910	MINOR CIVIL DIVISION	1930	1920	1910
St. Louis County—Con.				St. Louis County—Con.			
Grand Lake township	624	320	283	Township 59, range 16	31	30	---
Great Scott township	480	756	1,317	N. $\frac{1}{2}$ township 59, range 18	104	---	62
Halden township	363	305	205	Township 59, range 21	132	84	14
Herman township	1,212	842	925	Fractional T. 60, R. 18	153	95	43
Hibbing village ⁴	15,666	15,059	8,892	Fractional T. 60, R. 19 (pt.)	90	92	122
Industrial township ⁴	335	789	362	Township 61, range 12	43	38	56
Kelsey township	248	188	194	Township 61, range 13	37	26	5
Klincey village	737	1,200	---	Township 61, range 14 ⁴⁴	14	---	---
Kugler township	116	168	136	Township 61, range 17	40	56	---
Lakewood township	532	294	224	Township 62, range 16	140	112	198
Lavell township	561	632	548	Township 62, range 17	103	110	12
Lelling township	719	892	610	Township 62, range 21	208	237	197
Linden Grove township	252	225	223	Township 63, range 14	---	8	---
McDavitt township	393	398	357	Township 63, range 15	12	20	---
McKinley village	304	395	411	Township 63, range 17	35	18	14
Meadowlands township ⁴	563	773	451	Township 63, range 19	175	116	89
Meadowlands village ⁴	121	---	---	Township 63, range 21	283	282	270
Mesaba township	26	61	613	Fractional T. 64, R. 12	1	62	6
Mesaba village	15	54	34	Township 64, range 13	1	---	10
Midway township	1,010	983	525	Fractional T. 64, R. 14	---	---	18
Missabe Mountain township	828	1,185	3,710	Township 64, range 16	---	3	8
Morcom township	195	125	76	Fractional T. 64, R. 17	88	7	15
Morse township ⁴	565	602	967	Township 64, range 21	95	185	34
Mountain Iron village	1,349	1,546	1,343	Township 65, range 12	10	63	---
Ness township ⁴	186	74	27	Township 65, range 15	4	---	14
New Independence township	189	233	241	Fractional T. 65, R. 10	17	96	7
Nichols township	1,629	1,377	640	Township 65, range 21	181	104	82
Leonidas village	499	467	---	Fractional T. 66, R. 16	---	283	1
Normanna township	203	93	251	Township 66, range 20	44	54	18
Northland township	117	94	79	Township 66, range 21	16	20	14
Owens township ⁴	364	500	---	Fractional T. 67, R. 15	3	---	---
Payne township ⁴	112	---	---	Fractional T. 67, R. 17	42	11	16
Pike township	462	480	340	Fractional T. 67, R. 18	---	123	---
Portage township	237	307	287	Fractional T. 67, R. 19	---	98	---
Prarie Lake township	129	150	190	Township 67, range 20	---	261	54
Proctorknott village	2,521	2,378	2,243	Fractional T. 67, R. 21	76	23	285
Rice Lake township	1,373	916	680	Fractional T. 68, R. 15	76	---	---
Sandy township	270	274	105	Fractional T. 68, R. 17	20	4	3
Solvay township	557	522	332	Township 68, range 18	16	---	---
Stoney Brook township ⁴	217	203	105	Fractional T. 68, R. 20	---	235	---
Stuntz township ⁴	4,845	3,921	5,577	Fractional T. 68, R. 21	34	90	---
Surgeon township	229	184	135	Fractional T. 69, R. 17	2	---	---
Tovola township	410	427	85	Fractional T. 69, R. 18	11	---	5
Tower city	801	---	1,111	Township 69, range 19	13	---	---
Van Buren township	351	706	196	Fractional T. 69, R. 20	---	---	10
Yermillon Lake township	260	305	207	Township 69, range 21	104	---	17
Virginia city	11,603	14,022	10,473	Fractional T. 70, R. 18	20	---	1
Waasa township	369	318	---	Fractional T. 70, R. 20	---	---	5
White township	693	362	1,030	Township 70, range 21	41	---	---
Willow Valley township	212	150	---	Fractional T. 71, R. 20	9	---	---
Winton village	341	499	426				
Wouri township	264	266	222				
Township 52, range 21	141	123	69				
Township 53, range 15	7	7	27				
Township 53, range 16	73	240	16				
Township 54, range 13	4	1	14				
Township 54, range 14	4	5	---				
Township 54, range 15	39	23	160				
Township 55, range 14	13	300	---				
Township 55, range 15	9	73	14				
Township 55, range 16	182	130	31				
Township 55, range 21	81	70	60				
Township 56, range 14	48	264	---				
Township 56, range 16	311	340	100				
Township 56, range 17	156	157	69				
Township 57, range 14	---	125	---				
Township 57, range 16	170	128	95				
Fractional T. 58, R. 14	47	100	62				
				Scott County	14,116	14,245	14,868
				Belle Plaine borough	1,230	1,251	1,204
				Belle Plaine township	924	926	933
				Blakely township	553	604	663
				Cedar Lake township	758	765	830
				Credit River township	399	446	446
				Eagle Creek township	602	650	661
				Glendale township	464	443	471
				Savage village	214	206	271
				Helena township	1,066	1,106	1,189
				Jackson township	211	209	242
				Jordan city	1,119	1,106	1,151
				Louisville township	246	273	339
				New Market township	1,253	1,330	1,313
				New Market village	206	211	203

⁴ St. Louis.—For footnote, see preceding page.

TABLE 4.—POPULATION OF COUNTIES BY MINOR CIVIL DIVISIONS: 1930, 1920, AND 1910—Continued

MINOR CIVIL DIVISION	1930	1920	1910	MINOR CIVIL DIVISION	1930	1920	1910
Scott County—Con.				Stearns County—Con.			
New Prague city, in Scott Co.	896	800	914	Brockway township	1,239	1,243	1,244
<i>In Le Sueur Co.</i>	617	611	640	<i>St. Stephens village</i>	229	248	—
<i>Total</i>	1,513	1,410	1,554	Broton village	604	640	562
St. Lawrence township	242	247	253	Collegesville township	809	777	600
Sand Creek township	888	870	943	Crow Lake township	375	374	438
Shakopee city	2,023	1,988	2,302	Crow River township	1,082	1,042	940
Spring Lake township	1,171	1,132	1,034	<i>Belgrade village</i>	608	487	448
<i>Prior Lake village</i>	200	240	102	Eden Lake township	1,154	1,193	1,186
				<i>Eden Valley village, total</i>	612	666	740
				<i>In Stearns Co.</i>	260	241	237
				<i>In Meeker Co.</i>	352	424	503
Sherburne County	9,769	9,951	8,136	Fairhaven township	693	731	623
Baldwin township	404	640	588	Farming township	921	911	956
Becker township	815	804	802	Getty township	606	574	605
Becker village	214	210	210	Grove township	1,032	950	848
Big Lake township	641	680	594	<i>Greenwald village</i>	287	158	—
Big Lake village	417	361	229	<i>Meire Grove village</i>	170	185	183
Blue Hill township	392	454	358	Holding township	1,956	1,922	1,910
Clear Lake township	636	748	701	<i>Holding village</i>	477	507	270
<i>Clear Lake village</i>	212	272	269	<i>St. Anna village (see Anon twp.)</i>	—	—	—
<i>Greenwald village</i>	623	624	548	Krahn township	1,285	1,314	1,329
Elk River township	1,020	983	859	<i>St. Anthony village</i>	62	161	—
Elk River village	641	654	647	Lake George township	752	710	678
Havon township	206	240	175	Lake Henry township	673	623	606
Lake Fremont village	564	611	456	<i>Lake Henry village</i>	95	197	—
Livonia township	428	497	446	Le Sauk township	704	744	518
Orook township	485	508	376	<i>Sartell village, total</i>	621	610	240
Palmer township	485	508	376	<i>In Stearns Co.</i>	387	394	240
St. Cloud city, in Sherburne Co.	1,598	806	809	<i>In Benton Co.</i>	134	116	—
<i>In Stearns Co.</i>	17,108	13,244	8,611	Luxemburg township	1,055	1,095	1,117
<i>In Benton Co.</i>	2,800	1,733	1,180	Lynden township	471	495	388
<i>Total</i>	21,000	16,873	10,600	Maine Prairie township	1,050	1,013	1,478
Santiago township	579	570	468	<i>Kimball Prairie village</i>	495	445	812
				Melrose city	1,801	2,529	2,591
Sibley County	16,865	15,695	15,640	Melrose township	852	803	768
Alsberg township	688	717	777	Millwood township	1,075	978	894
Arlington township	787	817	813	Munson township	1,550	1,501	1,380
Arlington village	915	770	733	<i>Richmond village</i>	603	661	563
Bismarck township	611	606	653	<i>Roscoe village, total</i>	202	189	—
Bornish township	666	600	646	<i>In Munson twp.</i>	155	134	—
Dryden township	692	661	547	<i>In Zion twp.</i>	47	48	—
Faxon township	406	387	403	North Fork township	468	505	577
Gaylord village	312	783	610	Oak township	1,489	1,574	1,301
Gibbon village	612	583	533	<i>Freeport village</i>	456	525	450
Grafton township	642	612	688	<i>New Munich village</i>	321	325	190
Green Isle township	784	797	778	Paynesville township	550	548	459
Green Isle village	300	262	256	Paynesville village	1,121	1,000	901
Henderson city	672	766	753	Raymond township	460	458	494
Henderson township	669	695	662	Rockville township	912	770	662
Jessenland township	702	720	766	<i>Rockville village</i>	294	172	127
Kelso township	621	565	619	St. Augusta township	949	821	760
Molite township	672	711	711	St. Cloud city, in Stearns Co.	17,102	13,244	8,611
New Auburn township	745	739	669	<i>In Benton Co.</i>	2,800	1,733	1,180
New Auburn village	246	209	261	<i>In Sherburne Co.</i>	1,698	806	809
Severnance township	578	609	664	<i>Total</i>	21,000	16,873	10,600
Sibley township	569	579	571	St. Cloud township	1,672	609	654
Transit township	631	650	636	St. Joseph township	1,739	1,485	1,427
Washington Lake township	809	784	748	<i>St. Joseph village</i>	1,009	717	708
Winthrop city	1,037	1,147	1,048	St. Martin township	811	752	778
				<i>St. Martin village</i>	166	177	177
				St. Wendel township	660	702	643
Stearns County	62,121	56,741	47,433	Sauk Center city	2,716	2,099	2,154
Albany township	1,093	1,822	1,023	Sank Center township	822	615	578
<i>Albany village</i>	851	824	657	Spring Hill township	762	683	753
Ashley township	491	477	533	<i>Spring Hill village</i>	102	112	100
Avon township	1,180	1,090	1,035	Waite Park village	1,318	963	406
<i>Avon village</i>	562	709	277	Wakefield township	1,951	1,440	1,329
<i>St. Anna village, total</i>	180	184	—	<i>Cold Spring village</i>	1,147	705	694
<i>In Avon twp.</i>	152	156	—	Zion township	556	578	675
<i>In Holding twp.</i>	48	48	—	<i>Roscoe village (see Munson twp.)</i>	—	—	—

TABLE 4.—POPULATION OF COUNTIES BY MINOR CIVIL DIVISIONS: 1930, 1920, AND 1910—Continued

MINOR CIVIL DIVISION	1930	1920	1910	MINOR CIVIL DIVISION	1930	1920	1910
Steele County	18,475	18,061	18,146	Swift County—Con.			
Aurora township.....	808	815	817	Swenoda township.....	479	476	409
Berlin township.....	704	748	710	Tara township.....	357	373	356
Blooming Prairie town- ship.....	758	698	751	Torning township.....	550	571	451
Blooming Prairie village.....	1,046	1,012	854	Westbank township.....	544	629	545
Clinton Falls township.....	409	473	462				
Deerfield township.....	741	754	678	Todd County	26,170	26,059	23,407
Ellendale village.....	385	367	261	Bartlett township.....	679	665	621
Havana township.....	664	718	781	Bertha township.....	717	770	714
Lemond township.....	763	837	701	Bertha village.....	490	444	296
Medford township.....	737	695	616	Birchdale township.....	534	504	444
Merton township.....	808	764	805	Browerville village.....	700	681	633
Owatonna city.....	7,664	7,252	5,668	Bruce township.....	591	526	519
Owatonna township.....	610	609	635	Burleene township.....	527	483	416
Somerset township.....	933	885	883	Burnhamville township.....	645	793	731
Summit township.....	781	760	740	Butrum village.....	175	212	217
				Clarissa village.....	444	421	364
Stevens County	10,185	9,778	8,293	Eagle Bend village.....	576	600	551
Alberta village.....	153	109	-----	Eagle Valley township.....	905	977	913
Baker township.....	372	347	320	Fawn Lake township.....	367	332	291
Chokio village.....	386	420	328	Germania township.....	658	682	510
Darnen township.....	441	292	355	Gordon township.....	693	450	648
Donnelly township.....	375	303	349	Grey Eagle township.....	700	654	516
Donnelly village.....	309	354	276	Grey Eagle village.....	363	390	378
Eldorado township.....	901	282	225	Hartford township.....	845	887	812
Everglade township.....	331	277	255	Hewitt village.....	309	390	326
Framnes township.....	466	470	429	Iona township.....	848	957	890
Hancock village.....	798	763	524	Kandota township.....	349	426	333
Hodges township.....	342	332	282	Leslie township.....	724	690	601
Horton township.....	430	521	367	Little Elk township.....	445	380	310
Moore township.....	365	345	327	Little Sauk township.....	821	795	647
Morris city.....	2,474	2,320	1,655	Long Prairie township ⁴⁵	793	1,101	1,046
Morris township.....	417	466	367	Long Prairie village ⁴⁵	1,854	1,346	1,250
Pepperton township.....	355	338	325	Moran township.....	610	610	498
Reynolds township.....	439	395	444	Osakis village, in Todd Co.	86	340	89
Scott township.....	327	350	364	<i>In Douglas Co.</i>	1,069	1,140	984
Stevens township.....	382	358	373	<i>Total</i>	1,156	1,480	1,013
Swan Lake township.....	341	358	378	Reynolds township.....	771	749	733
Synnes township.....	381	378	320	Round Prairie township.....	667	782	698
				Staples city.....	2,667	2,570	2,568
Swift County	14,735	15,093	12,949	Staples township.....	1,028	817	619
Appleton township.....	372	369	300	Stowe Prairie township.....	741	646	611
Appleton village.....	1,625	1,579	1,221	Turtle Creek township.....	318	334	225
Benson city.....	2,095	2,111	1,677	Villard township.....	393	378	341
Benson township.....	370	383	329	Ward township.....	773	833	801
Camp Lake township.....	555	524	488	West Union township.....	447	448	424
Cashel township.....	433	456	372	West Union village.....	132	169	161
Clontarf township.....	215	203	142	Wykeham township.....	771	800	664
Clontarf village.....	180	223	153				
Danvers village.....	177	253	215	Traverse County	7,938	7,943	8,049
De Graff village.....	274	246	215	Arthur township.....	411	384	384
Dubin township.....	389	398	358	Browns Valley village.....	981	1,073	1,058
Edison township.....	443	414	392	Clifton township.....	268	250	268
Fairfield township.....	457	398	450	Croke township.....	366	292	309
Hayes township.....	523	553	450	Dollymount township.....	237	226	212
Hegbert township.....	462	500	527	Dumont village.....	186	210	188
Kerkhoven township.....	603	661	472	Folsom township.....	319	192	201
Kerkhoven village.....	553	568	432	Lake Valley township.....	655	687	742
Kildare township.....	411	420	384	Leonardsville township.....	325	339	373
Marysland township.....	380	408	332	Monson township.....	544	540	593
Moyer township.....	670	656	579	Parnell township.....	383	415	364
<i>Holloway village</i>	269	239	215	Redpath township.....	283	244	226
Murdock village.....	326	301	288	Tara township.....	320	376	374
Pillsbury township.....	460	476	407	Taylor township.....	432	386	439
Shible township.....	471	482	481	Tintah township.....	240	226	182
Six Mile Grove township.....	372	372	295	Tintah village.....	192	249	217
				Walls township.....	327	310	363
				Wheaton village.....	1,279	1,387	1,300
				Windsor township.....	181	207	166

⁴⁵ TODD.—Part of Long Prairie township annexed to Long Prairie village in 1925.

TABLE 4.—POPULATION OF COUNTIES BY MINOR CIVIL DIVISIONS: 1930, 1920, AND 1910—Continued

MINOR CIVIL DIVISION	1930	1920	1910	MINOR CIVIL DIVISION	1930	1920	1910
Wabasha County	17, 618	17, 919	18, 564	Washington County	24, 768	23, 761	26, 013
Chester township.....	706	761	786	Afton township.....	791	807	1, 047
Elgin township.....	625	628	682	Afton village.....	148	183	183
Elgin village.....	460	501	324	Bayport village ⁴⁷	2, 500	1, 936	1, 343
Gillford township.....	661	659	746	Baytown township.....	620	584	682
Glasgow township.....	496	467	442	Birchwood village ⁴⁷	99
Greenfield township.....	554	605	592	Cottage Grove township.....	683	667	743
Hammond village.....	184	226	241	Dellwood village.....	90	87
Highland township.....	669	622	660	Denmark township.....	606	645	694
Hyde Park township.....	278	341	365	Forest Lake township.....	710	584	550
Kellogg village.....	409	370	372	Forest Lake village.....	616	800	540
Lake City.....	3, 210	2, 846	3, 142	Grant township.....	631	606	1, 242
Lake township.....	324	339	354	Hugo village.....	303	246	264
Mazepa township.....	460	513	432	Lake Elmo village ⁴⁷	218
Mazepa village.....	460	481	471	Lakeland township.....	589	590	636
Millville village.....	185	194	161	Lincoln township ⁴⁷	1, 277	729
Minneka township.....	198	230	251	Marine village.....	207	361	461
Minneka village.....	192	208	395	May township.....	617	674	881
Mount Pleasant township.....	564	567	574	Newport township.....	115	131	111
Oakwood township.....	578	626	580	Newport village.....	541	453	370
Popin township.....	479	459	407	New Scandia township.....	991	1, 093	1, 075
Plainview township.....	700	732	718	Oakdale township ⁴⁷	1, 151	1, 163	1, 000
Plainview village.....	1, 283	1, 370	1, 175	Oneka township.....	781	810	878
Wabasha township.....	2, 212	2, 249	2, 622	St. Paul Park village.....	682	900
Wabasha city.....	2, 212	2, 249	2, 622	Stillwater city.....	7, 173	7, 735	10, 198
Watopa township.....	437	482	425	Stillwater township.....	1, 053	1, 027	1, 207
West Albany township.....	640	654	657	Woodbury township.....	981	966	1, 039
Zumbro township.....	545	590	657				
Zumbro Falls village.....	186	193	208	Watsonwan County	19, 802	19, 467	11, 882
Wadena County	10, 990	10, 699	9, 052	Adrian township.....	562	563	481
Aldrich township.....	700	743	586	Antrim township.....	636	555	582
Blueberry township.....	436	439	322	Butterfield township.....	626	569	602
Bullard township.....	119	155	117	Butterfield village.....	412	404	377
Huntersville township.....	207	183	147	Darfur village.....	101	112	72
Leaf River township.....	509	655	535	Fieldon township.....	589	538	535
Lyons township.....	199	254	219	LaSalle village ⁴⁸	121
Meadow township.....	441	395	237	Lewisville village.....	305	229	216
Menahga village.....	486	478	346	Long Lake township.....	583	560	583
North Germany township.....	534	476	390	Madelia township.....	637	609	674
Orton township.....	290	280	154	Madelia village.....	1, 397	1, 447	1, 273
Red Eye township.....	670	682	607	Nelson township.....	669	697	684
Rockwood township.....	641	562	428	Odin township.....	577	629	604
Sebeka village.....	548	585	428	Odin village.....	194	195	139
Shell River township.....	413	380	205	Ormsby village, in Watonwan Co.....	72	84	66
Thomastown township.....	623	632	648	<i>In Martin Co</i>	25	31	46
Veranda village.....	424	571	538	<i>Total</i>	107	116	112
Wadena township.....	589	566	500	Riverdale township ⁴⁶	629	750	727
Wadena village.....	2, 512	2, 186	1, 820	Rosendale township.....	662	646	671
Wing River township.....	400	478	340	St. James city.....	2, 808	2, 673	2, 102
				St. James township.....	590	591	675
				South Branch township.....	677	606	617
Waseca County	14, 412	14, 133	13, 466	Wilkin County	9, 781	10, 187	9, 063
Alton township.....	749	666	701	Akron township.....	354	406	360
Blooming Grove township.....	725	637	788	Andrea township.....	183	177	189
Byron township.....	650	610	568	Atherton township.....	280	289	213
Freedom township ⁴⁶	711	630	734	Bradford township.....	266	315	267
Iosco township.....	611	689	760	Brandrup township.....	627	574	572
Janesville township.....	756	679	740	<i>Doran village</i>	137	98	98
Janesville village.....	1, 184	1, 261	1, 173	Breckenridge city.....	2, 264	2, 401	1, 840
New Richland township.....	847	855	815	Breckenridge township.....	207	210	217
New Richland village.....	777	754	685	Campbell township ⁴⁹	476	476	482
Osisco township.....	832	806	852	<i>Tenney village</i> ⁴⁹	80	102	185
St. Mary township.....	682	647	678	Campbell village.....	313	424	303
Vivian township ⁴⁶	627	759	671	Champion township ⁴⁶	449	404	345
Waldorf village ⁴⁶	133	<i>Nashua village</i> ⁴⁹	161	187	271
Waseca city.....	3, 815	3, 908	3, 054	Connely township.....	172	202	173
Wilton township.....	652	693	677				
Woodville township.....	651	546	575				

⁴⁶ WASECA.—Waldorf village incorporated from parts of Freedom and Vivian townships in 1920.

⁴⁷ WASHINGTON.—Name of Bayport village changed from South Stillwater in 1922. Birchwood village incorporated from part of Lincoln township in 1921 and Lake Elmo village incorporated from part of Oakdale township in 1925.

⁴⁸ WATONWAN.—La Salle village incorporated from part of Riverdale township in 1922.

⁴⁹ WILKIN.—Part of Champion township annexed to Nashua village in 1927. Part of Tenney village annexed to Campbell township, part of Tanberg township annexed to Rothsay village, and part of Wolverton township annexed to Wolverton village, since 1920.

TABLE 4.—POPULATION OF COUNTIES BY MINOR CIVIL DIVISIONS: 1930, 1920, AND 1910—Continued

MINOR CIVIL DIVISION	1930	1920	1910	MINOR CIVIL DIVISION	1930	1920	1910
Wilkin County—Con.				Wright County—Con.			
Deerhorn township	238	190	212	Delano village	914	924	1,031
Foxhome township	468	509	372	Frankfort township	1,213	1,637	1,492
<i>Foxhome village</i>	228	200	209	<i>St. Michael village</i>	585	408	401
Kent village	137	150	238	Franklin township	1,338	1,379	1,494
McCauleyville township	167	181	185	French Lake township	1,107	1,348	1,281
Manston township	218	214	158	Hancock village, in Wright Co.	147	158	180
Meadows township	182	228	168	<i>In Hennepin Co.</i>	60	41	107
Mitchell township	242	251	231	<i>Total</i>	187	199	207
Nilsen township	130	151	94	Howard Lake village	793	744	626
Nordick township	285	248	202	Maple Lake township	785	891	833
Prairie View township	405	394	403	Maple Lake village	608	677	622
Roberts township	291	269	294	Marysville township	1,006	1,100	1,122
Rothsay village ⁴⁹	380	398	343	Middleville township	1,043	1,231	1,311
Sunnyside township	254	296	277	Monticello township	1,009	1,020	1,052
Tanberg township ⁴⁹	264	300	277	Monticello village	924	928	858
Wolverton township ⁴⁹	534	530	642	Montrose village	233	263	284
<i>Wolverton village ⁴⁹</i>	208	170	-----	Otsego township	1,000	1,021	983
				Rockford township	884	984	1,033
Winona County	35,144	33,653	33,398	Rockford village, in Wright Co.	281	317	287
Altura village	256	180	200	<i>In Hennepin Co.</i>	6	7	287
Dresbach township	498	484	475	<i>Total</i>	287	324	287
Elba township	383	420	512	Silver Creek township	1,002	1,135	1,215
Elba village	152	172	151	South Haven village	280	346	287
Fremont township	604	614	720	Southside township	576	500	602
Hart township	576	598	666	Stockholm township	1,000	1,128	1,259
Hillsdale township	474	454	421	Victor township	946	964	900
Homer township	821	788	812	Waverly village	458	418	460
Lewisville village	656	758	473	Woodland township	941	999	1,030
Minnesota City village	151	141	211				
Mount Vernon township	471	464	556	Yellow Medicine County	16,025	16,550	15,406
New Hartford township	679	795	879	Burton township	549	528	518
Norton township	548	533	548	Canby city	1,738	1,754	1,528
Pleasant Hill township	677	705	728	Echo township	501	519	572
Richmond township	288	323	362	Echo village	493	482	430
Rollingstone township	515	487	559	Florida township	418	413	338
Rollingstone village	289	272	205	Fortier township	430	486	398
St. Charles city	1,311	1,351	1,150	Friendship township	1,363	1,322	1,410
St. Charles township	555	584	567	<i>Clarkfield village</i>	808	724	603
Sarantoga township	593	563	572	Granite Falls city, in Yellow Medicine Co.	1,376	1,251	1,079
Sarantoga village	775	688	805	<i>In Chippewa Co.</i>	115	360	375
Utica township	181	189	172	<i>Total</i>	1,791	1,611	1,454
Utica village	740	713	770	Hammer township	425	510	412
Warren township	492	548	548	Hanley Falls village	288	326	275
Whitewater township	769	836	851	Hazel Run township	590	562	498
Wilson township	20,860	19,143	18,583	<i>Hazel Run village</i>	143	145	121
Winona city	333	320	322	Lisbon township	547	517	554
Winona township	507	512	575	Minnesota Falls town-ship	534	545	525
Wisooey township	-----	-----	-----	Norman township	479	424	430
				Normania township	569	501	584
Wright County	27,119	28,685	28,082	Omro township	631	654	690
Albertville village ⁵⁰	217	268	222	Oshkosh township	536	533	512
Albion township	1,086	984	1,206	Porter village	293	257	253
Annandale village	663	644	624	Posen township	621	547	585
Buffalo township	912	1,006	977	Sandnes township	436	450	472
Buffalo village	1,409	1,438	1,227	Sioux Agency township	694	751	763
Chatham township	472	499	485	Stony Run township	612	612	586
Clearwater township	689	821	766	Swede Prairie township	519	614	517
<i>Clearwater village</i>	212	391	311	Tyro township	546	558	538
Cokato township	1,193	1,322	1,314	Wergeland township	467	417	398
Cokato village	1,125	1,014	718	Wood Lake township	641	550	524
Corinna township	737	727	804	Wood Lake village	391	447	292
Dayton village, in Wright Co.	10	11	-----				
<i>In Hennepin Co.</i>	195	238	343				
<i>Total</i>	205	299	343				

⁴⁹ WILKIN.—For footnote see preceding page.

⁵⁰ WRIGHT.—Albertville village returned as St. Michael Station village, in Frankfort and Otsego townships, in 1920.

Incorporated places.—Table 5 shows the population of the incorporated places (cities, villages, and boroughs) in Minnesota in 1930 and 1920. In this table the places are arranged in alphabetical order, each followed by the name of the county in which the city, village, or borough is located. In Table 6 the population of the more important places is presented by wards.

TABLE 5.—POPULATION OF INCORPORATED PLACES: 1930 AND 1920

[The population of these places in 1910 is given in Table 4]

CITY, BOROUGH, OR VILLAGE	County	1930	1920	CITY, BOROUGH, OR VILLAGE	County	1930	1920
Ada.....	Norman.....	1,285	1,411	Blue Earth.....	Faribault.....	2,584	2,568
Adams.....	Mower.....	574	609	Bluffton.....	Otter Tail.....	204	220
Adrian.....	Nobles.....	1,000	1,087	Rock.....	Miller Lakes.....	100	100
Afton.....	Washington.....	148	183	Bovey.....	Itasca.....	1,243	1,324
Aitkin.....	Aitkin.....	1,545	1,490	Bowling.....	Morrison.....	266	247
Akeley.....	Hubbard.....	514	855	Boyd.....	Lac qui Parle.....	449	549
Albany.....	Stearns.....	851	824	Boy River.....	Cass.....	92
Albera.....	Stevens.....	153	109	Braham.....	Isanti.....	670	611
Albert Lea.....	Freeborn.....	10,169	8,056	Brainerd.....	Crow Wing.....	10,221	9,691
Albertville.....	Wright.....	217	268	Brandon.....	Douglas.....	311	292
Alden.....	Freeborn.....	532	530	Breckenridge.....	Wilkin.....	2,264	2,401
Alexandria.....	Douglas.....	3,870	3,388	Brewster.....	Nobles.....	396	405
Alpha.....	Jackson.....	200	261	Bricelyn.....	Faribault.....	600	564
Altura.....	Winona.....	256	189	Bronson.....	Kitson.....	230	181
Alvarado.....	Marshall.....	323	361	Brooklyn Center.....	Honnepin.....	1,344	788
Amboy.....	Blue Earth.....	593	527	Brook Park.....	Pine.....	159	167
Annamdale.....	Wright.....	663	644	Brookston.....	St. Louis.....	144	135
Anoka.....	Anoka.....	4,851	4,287	Brooten.....	Stearns.....	904	949
Appleton.....	Swift.....	1,625	1,679	Browerville.....	Todd.....	709	681
Arco.....	Lincoln.....	185	231	Brownsdale.....	Mower.....	273	271
Argyle.....	Marshall.....	700	956	Browns Valley.....	Traverse.....	981	1,073
Arlington.....	Sibley.....	915	776	Brownsville.....	Houston.....	274	338
Ashby.....	Grant.....	358	388	Brownston.....	McLeod.....	632	540
Askov.....	Pine.....	298	242	Bruno.....	Pine.....	167	217
Atwater.....	Kandiyohi.....	604	735	Buckman.....	Morrison.....	212	227
Audubon.....	Becker.....	278	314	Buffalo.....	Wright.....	1,400	1,438
Aurora.....	St. Louis.....	1,463	2,809	Buffalo Lake.....	Renville.....	545	408
Austin.....	Mower.....	12,270	10,118	Buhl.....	St. Louis.....	1,634	2,007
Avoca.....	Murray.....	285	270	Burtrum.....	Todd.....	175	212
Avon.....	Stearns.....	362	709	Butterfield.....	Watsonwan.....	412	404
Backus.....	Cass.....	314	297	Byron.....	Olmsted.....	323	302
Badger.....	Roseau.....	325	394	Caledonia.....	Houston.....	1,554	1,570
Bagley.....	Clearwater.....	885	814	Callaway.....	Becker.....	230	325
Balaton.....	Lyon.....	605	664	Calumet.....	Itasca.....	805	445
Barnesville.....	Clay.....	1,279	1,564	Cambridge.....	Isanti.....	1,183	1,080
Barnum.....	Carlton.....	271	242	Campbell.....	Wilkin.....	313	424
Barrett.....	Grant.....	368	353	Canby.....	Yellow Medi- cine.....	1,738	1,754
Barry.....	Big Stone.....	74	107	Cannon Falls.....	Goodhue.....	1,358	1,315
Battle Lake.....	Otter Tail.....	552	628	Canton.....	Fillmore.....	385	365
Baudette.....	Lake of the Woods.....	822	960	Carlos.....	Douglas.....	178	203
Bayport.....	Washington.....	2,590	1,936	Carlton.....	Carlton.....	687	700
Beardsley.....	Big Stone.....	400	507	Carver.....	Carver.....	427	504
Beaver Creek.....	Rock.....	224	217	Cass Lake.....	Cass.....	1,409	2,109
Becker.....	Sherburne.....	214	210	Center City.....	Chisago.....	285	285
Bejou.....	Mahnomen.....	99	Centerville.....	Anoka.....	198	200
Belgrade.....	Stearns.....	508	487	Ceylon.....	Martin.....	475	543
Belle Plaine.....	Scott.....	1,236	1,251	Chandler.....	Murray.....	250	272
Bellingham.....	Lac qui Parle.....	375	405	Chanbassen.....	Carver.....	128	129
Beltrami.....	Polk.....	226	219	Chaska.....	Carver.....	1,901	1,960
Belview.....	Redwood.....	350	381	Chatfield.....	Fillmore Olmsted.....	1,269	1,382
Bemidji.....	Beltrami.....	7,202	7,086	Chisago City.....	Chisago.....	416	422
Bona.....	Cass.....	145	205	Chisholm.....	St. Louis.....	8,308	9,039
Benson.....	Swift.....	2,095	2,111	Chokio.....	Stevens.....	386	420
Bertha.....	Todd.....	490	444	Clara City.....	Chippewa.....	730	750
Bethel.....	Anoka.....	184	265	Claremont.....	Dodge.....	373	334
Bigelow.....	Nobles.....	199	223	Clarissa.....	Todd.....	444	421
Big Falls.....	Koochiching.....	440	395	Clarkfield.....	Yellow Medi- cine.....	802	724
Bigfork.....	Itasca.....	295	160	Clarks Grove.....	Freeborn.....	180
Big Lake.....	Sherburne.....	417	361	Clearbrook.....	Clearwater.....	401	310
Bingham Lake.....	Cottonwood.....	243	273	Clear Lake.....	Sherburne.....	242	275
Birchwood.....	Washington.....	99	Clearwater.....	Wright.....	212	381
Bird Island.....	Renville.....	1,004	976	Clements.....	Redwood.....	206	166
Blackhawk.....	St. Louis.....	1,383	2,024	Cleveland.....	Le Sueur.....	290	269
Blackduck.....	Beltrami.....	704	788				
Blooming Prairie.....	Steele.....	1,046	1,012				

TABLE 5.—POPULATION OF INCORPORATED PLACES: 1930 AND 1920—Continued

[The population of these places in 1910 is given in Table 4]

CITY, BOROUGH, OR VILLAGE	County	1930	1920	CITY, BOROUGH, OR VILLAGE	County	1930	1920
Ojibwa	Polk	230	274	Eden Valley	Meeker	612	665
Olinton	Big Stone	537	512	Edgerton	Pipestone	927	957
Olliberry	Otter Tail	151	178	Edina	Hennepin	3, 338	1, 836
Olliberry	Swift	180	223	Elba	Winona	152	172
Oloquet	Carlton	6, 782	5, 127	Elbow Lake	Grant	903	897
Cobden	Brown	708	708	Elgin	Wabasha	490	501
Cokasset	Itasca	200	420	Elizabeth	Otter Tail	194	204
Cokato	Wright	1, 125	1, 014	Elk River	Sherburne	1, 029	983
Cold Spring	Stearns	1, 147	705	Elkton	Mower	91	102
Coleman	Itasca	1, 243	1, 300	Ellendale	Steele	385	397
Cologne	Carver	355	383	Ellsworth	Nobles	644	667
Columbia Heights	Anoka	5, 613	2, 968	Elmore	Faribault	744	664
Comfrey	Brown	535	633	Ely	St. Louis	6, 156	4, 902
Constock	Clay	157	---	Elystan	Le Sueur	388	354
Cook	St. Louis	272	---	Emmons	Freeborn	292	297
Cooly	Itasca	368	---	Erskine	Polk	511	457
Correll	Big Stone	143	170	Evans	Brown	331	323
Cosmos	Meeker	230	---	Evansville	Douglas	397	427
Cottonwood	Lyon	615	813	Excelsior	St. Louis	7, 484	7, 205
Courtland	Nicollet	260	224	Excelsior	Hennepin	1, 072	790
Crookston	Polk	6, 321	6, 825	Fayota	Olmsted	494	493
Crownell	Carlton	207	164	Fairfax	Renville	916	1, 095
Crosby	Crow Wing	3, 451	3, 690	Fairmont	Martha	5, 321	4, 630
Crystal	Hennepin	1, 865	814	Faribault	Rice	12, 767	11, 890
Currie	Murray	435	405	Farmington	Dakota	1, 342	1, 440
Cuyuna	Crow Wing	266	417	Farwell	Pope	147	140
Cyrus	Pope	386	312	Federal Dam	Cass	278	332
Dalton	Otter Tail	182	200	Felton	Clay	137	184
Danube	Renville	332	300	Fergus Falls	Otter Tail	9, 383	7, 891
Danvers	Swift	177	253	Fertile	Polk	800	800
Darfur	Watonwan	101	112	Finlayson	Pine	241	203
Darwin	Meeker	156	132	Fisher	Polk	297	305
Dassel	Wabasha	785	804	Flensburg	Morrison	284	210
Dawson	La C qui Parle	1, 386	1, 511	Floodwood	St. Louis	343	277
Dayton	Hennepin	205	290	Florence	Lyon	168	---
Deephaven	Hennepin	530	238	Foley	Denton	798	837
Deer Creek	Otter Tail	397	381	Forada	Douglas	91	92
Deer River	Itasca	832	1, 044	Forest Lake	Washington	916	809
Deerwood	Crow Wing	552	532	Foreston	Millie Lakes	280	328
De Graff	Swift	274	240	Fort Ripley	Crow Wing	305	---
Delano	Wright	614	924	Fosston	Polk	778	1, 014
Delavan	Faribault	299	318	Fontana	Fillmore	303	346
Delhi	Redwood	178	194	Forestburg	Wilkin	228	266
Dellwood	Washington	90	87	Franklin	Renville	535	510
Dennison	Goodhue	262	218	Franklin	St. Louis	625	807
Dent	Otter Tail	224	221	Fraser	St. Louis	149	---
Detroit Lakes	Becker	3, 075	3, 426	Frazee	Becker	1, 941	1, 277
Dexter	Mower	242	298	Freeport	Stearns	456	525
Dilworth	Clay	983	882	Frost	Faribault	233	252
Dodge Center	Dodge	854	921	Fulda	Murray	818	893
Donaldson	Kittson	133	167	Funkley	Beltrami	60	56
Donnelly	Stevens	309	354	Gurfield	Douglas	180	178
Doran	Wilkin	137	98	Gary	Notman	308	338
Dover	Olmsted	272	266	Gaylord	Sibley	812	783
Dovray	Murray	103	---	Genova	Freeborn	245	207
Duluth	St. Louis	101, 463	98, 917	Genola	Morrison	68	156
Dumont	Traverse	186	210	Georgetown	Clay	183	136
Dundas	Rice	377	373	Ghent	Lyon	281	316
Dundee	Nobles	102	215	Gibson	Sibley	612	593
Dunnell	Martha	237	247	Gilbert	St. Louis	2, 722	3, 510
Eagle Bend	Todd	575	600	Glencoe	McLeod	1, 025	1, 747
Eagle Lake	Blue Earth	222	231	Glenville	Freeborn	440	379
East Grand Forks	Polk	2, 022	2, 490	Glenwood	Pope	2, 220	2, 187
Easton	Faribault	207	326	Glyndon	Clay	388	382
Echo	Yellow Medi- cine	403	482	Golden Valley	Hennepin	1, 326	830

TABLE 5.—POPULATION OF INCORPORATED PLACES: 1930 AND 1920—Continued

[The population of these places in 1910 is given in Table 4]

CITY, BOROUGH, OR VILLAGE	County	1930	1920	CITY, BOROUGH, OR VILLAGE	County	1930	1920	
Gonyok	Clearwater	302	276	Holt	Marshall	193	232	
Goodhue	Goodhue	467	398	Hopkins	Hennepin	3,834	3,055	
Goodridge	Pennington	171	231	Houston	Houston	794	778	
Good Thunder	Blue Earth	452	404	Howard Lake	Wright	763	744	
Graceville	Big Stone	969	1,022	Hugo	Washington	303	246	
Granada	Martin	397	387	Humboldt	Kitson	139	198	
Grand Marais	Cook	618	443	Hutchinson	McLeod	3,406	3,379	
Grand Meadow	Mower	585	579	Ihlen	Pipestone	203	211	
Grand Rapids	Itasca	3,200	2,914	International Falls	Koochiching	5,036	3,448	
Granite Falls	Chippewa	1,791	1,611	Invergrove	Dakota	882	863	
	Yellow Medicine			Iona	Murray	321	365	
Grasston	Kanabec	229	230	Iron Junction	St. Louis	123	92	
Greenbush	Roseau	387	310	Ironton	Crow Wing	1,033	1,185	
Green Isle	Sibley	300	262	Isanti	Isanti	371	411	
Greenwald	Stearns	287	153	Island Park	Hennepin	206	---	
Grey Eagle	Todd	363	300	Isle	Mille Lacs	523	328	
Grove City	Meeker	372	388	Ivanhoe	Lincoln	2,595	955	
Grygla	Marshall	147	155	Jackson	Jackson	2,205	2,144	
Gully	Folk	138	---	Janesville	Waseca	1,184	1,261	
Hackensack	Cass	250	200	Jasper	Pipestone	709	968	
Hadley	Murray	105	147	Jeffers	Rock			Cottonwood
Hallock	Kitson	869	1,012	Jenkins	Crow Wing	148	125	
Halma	Kitson	129	---	Johnson	Big Stone	95	100	
Halstad	Norman	636	528	Jordan	Scott	1,119	1,100	
Hamburg	Carver	195	153	Kandyohi	Kandyohi	192	184	
Hammond	Wabasha	184	226	Karlstad	Kitson	304	286	
Hampton	Dakota	196	246	Kasota	Le Sueur	195	986	
Hancock	Stevens	798	763	Kasson	Dodge	1,019	1,150	
Hanley Falls	Yellow Medicine	288	326	Keewatin	Itasca	2,184	1,879	
Hanover	Hennepin	197	199	Kellier	Beltrami	370	514	
	Wright			Kellogg	Wabasha	409	370	
Hanska	Brown	869	412	Kennedy	Kitson	279	311	
Hardwick	Rock	247	217	Kenneth	Rock	118	---	
Harmony	Fillmore	821	718	Kensington	Douglas	283	252	
Harris	Chisago	584	673	Kent	Wilkin	137	150	
Hartland	Freeborn	228	229	Kenyon	Goodhue	1,382	1,362	
Hastings	Dakota	5,086	4,571	Kerkhoven	Swift	553	568	
Hatfield	Pipestone	112	99	Kettle River	Carlton	169	---	
Hawley	Clay	958	939	Kiester	Faribault	286	257	
Hayfield	Dodge	730	709	Kilkenny	Le Sueur	227	213	
Hayward	Freeborn	158	---	Kimball Prairie	Stearns	495	445	
Hazel Run	Yellow Medicine	143	145	Kimbrae	Nobles	115	121	
Hector	Renville	864	830	Kinney	St. Louis	787	1,200	
Heidelberg	Le Sueur	56	73	La Crescent	Houston	520	367	
Henderson	Sibley	672	766	Lafayette	Nicollet	389	309	
Hendricks	Lincoln	702	731	Lake Benton	Lincoln	903	944	
Hendrum	Norman	326	354	Lake City	Wabasha	3,210	2,840	
Henning	Otter Tail	731	755	Lake Crystal	Blue Earth	1,173	1,204	
Henriette	Pine	128	---	Lake Elmo	Washington	218	---	
Herman	Grant	518	630	Lakefield	Jackson	1,349	1,346	
Heron Lake	Jackson	786	922	Lake Tremont	Sherburne	206	240	
Hewitt	Todd	309	399	Lake Henry	Stearns	95	197	
Hibbing	St. Louis	15,666	15,089	Lake Lillian	Kandyohi	206	---	
Hill City	Aitkin	515	928	Lake Park	Becker	624	700	
Hills	Rock	407	418	Lakeville	Dakota	522	474	
Hinckley	Pine	682	673	Lake Wilson	Murray	329	354	
Hiltedal	Clay	198	204	Lamberton	Redwood	782	872	
Hoffman	Grant	468	475	Lancaster	Kitson	456	354	
Hokah	Houston	452	407	Lanesboro	Fillmore	1,014	1,015	
Holding	Stearns	477	507	Laporte	Hubbard	185	216	
Holland	Pipestone	275	318	La Prairie	Itasca	43	63	
Holloway	Swift	269	289	La Salle	Watonwan	121	---	
				Lastrop	Morrison	118	121	
				Lengby	Polk	144	170	
				Leonard	Clearwater	109	---	

TABLE 5.—POPULATION OF INCORPORATED PLACES: 1930 AND 1920—Continued

[The population of these places in 1910 is given in Table 4]

CITY, BOROUGH, OR VILLAGE	County	1930	1920	CITY, BOROUGH, OR VILLAGE	County	1930	1920
Leonidas.....	St. Louis.....	490	457	Montevideo.....	Chippewa.....	4,319	4,419
LeRoy.....	Mower.....	601	707	Montgomery.....	Le Sueur.....	1,570	1,207
Lester Prairie.....	McLeod.....	442	434	Monticello.....	Wright.....	924	1,024
Le Sueur.....	Le Sueur.....	1,897	1,795	Montrose.....	Wright.....	233	268
Le Sueur Center.....	Le Sueur.....	948	863	Moorhead.....	Clay.....	7,661	5,720
Lewiston.....	Winona.....	656	758	Moose Lake.....	Carlton.....	742	571
Lewisville.....	Watonwan.....	305	229	Mora.....	Kanabec.....	1,014	1,006
Lindsrom.....	Chisago.....	561	523	Morgan.....	Redwood.....	640	670
Lismore.....	Nobles.....	325	350	Morningside.....	Hennepin.....	903
Litchfield.....	Meeker.....	2,880	2,700	Morris.....	Stevens.....	2,474	2,320
Little Falls.....	Morrison.....	5,014	5,500	Morristown.....	Rice.....	613	688
Littlefork.....	Koochiching.....	474	397	Morton.....	Renville.....	756	709
Long Lake.....	Hennepin.....	207	148	Motley.....	Morrison.....	397	306
Long Prairie.....	Todd.....	1,854	1,340	Mound.....	Hennepin.....	608	393
Lonsdale.....	Rice.....	508	469	Mountain Iron.....	St. Louis.....	1,349	1,546
Louisburg.....	Lac qui Parle.....	77	99	Mountain Lake.....	Cottonwood.....	1,388	1,309
Lowry.....	Pope.....	272	225	Murdock.....	Swift.....	326	391
Luanan.....	Redwood.....	182	181	Nashua.....	Wilkin.....	161	127
Luverne.....	Rock.....	2,644	2,782	Nashwauc.....	Itasca.....	2,555	2,414
Lyle.....	Mower.....	453	605	Nassau.....	Lac qui Parle.....	170	168
McGrath.....	Aitkin.....	141	Nelson.....	Douglas.....	147	159
McGregor.....	Aitkin.....	210	195	Nerstrand.....	Rice.....	283	245
McIntosh.....	Polk.....	688	805	Nevis.....	Hubbard.....	275	412
McKinley.....	St. Louis.....	304	395	New Auburn.....	Sibley.....	245	209
Mabel.....	Fillmore.....	686	550	New Brighton.....	Ramsey.....	500	368
Madella.....	Watonwan.....	1,397	1,447	Newfolden.....	Marshall.....	244	246
Madison.....	Lac qui Parle.....	1,016	1,838	New Germany.....	Carver.....	209	230
Madison Lake.....	Blue Earth.....	365	359	New London.....	Kandiyohi.....	483	527
Magnolia.....	Rock.....	240	219	New Market.....	Scott.....	205	211
Mahnomen.....	Mahnomen.....	989	1,076	New Munich.....	Stearns.....	321	325
Manganese.....	Crow Wing.....	96	183	Newport.....	Washington.....	541	453
Mankato.....	Blue Earth.....	14,038	12,469	New Prague.....	Le Sueur.....	1,543	1,540
Mantorville.....	Dodge.....	387	381	Scott.....	Scott.....	777	754
Maple Lake.....	Wright.....	680	677	New Richland.....	Waseca.....	80	122
Maple Plain.....	Hennepin.....	288	273	New Trier.....	Dakota.....	7,308	6,745
Mapleton.....	Blue Earth.....	862	867	New Ulm.....	Brown.....
Marble.....	Itasca.....	738	742	New York.....	Otter Tail.....	607	700
Marbleta.....	Lac qui Parle.....	344	413	Nicollet.....	Nicollet.....	434	404
Marino.....	Washington.....	237	361	Nielsville.....	Polk.....	186
Marshall.....	Lyon.....	3,250	3,002	Norcross.....	Grant.....	163	195
Mayer.....	Carver.....	138	144	North Branch.....	Chisago.....	691	742
Maynard.....	Chippewa.....	504	536	Northfield.....	Rice.....	4,153	4,022
Mazepa.....	Wabasha.....	450	481	North Mankato.....	Nicollet.....	2,822	1,840
Meadowlands.....	St. Louis.....	121	Northome.....	Koochiching.....	268	270
Meire Grove.....	Stearns.....	176	185	North Redwood.....	Redwood.....	186	176
Melrose.....	Stearns.....	1,801	2,529	North St. Paul.....	Ramsay.....	2,915	1,979
Menahga.....	Wadena.....	486	478	Norwood.....	Carver.....	607	563
Mendota.....	Dakota.....	173	193	Odessa.....	Big Stone.....	284	271
Montor.....	Polk.....	285	255	Odin.....	Watonwan.....	194	195
Messaba.....	St. Louis.....	15	54	Ogema.....	Becker.....	253	238
Middle River.....	Marshall.....	275	324	Ogilvie.....	Kanabec.....	344	436
Milaca.....	Mille Lacs.....	1,318	1,347	Oklee.....	Red Lake.....	377	364
Milan.....	Chippewa.....	548	600	Olivia.....	Renville.....	1,475	1,488
Millerville.....	Douglas.....	141	152	Onamia.....	Mille Lacs.....	514	416
Millville.....	Wabasha.....	185	194	Ormsby.....	Martin.....	107	115
Milroy.....	Redwood.....	197	177	Ortonville.....	Watonwan.....
Miltona.....	Douglas.....	89	Osakis.....	Big Stone.....	2,017	1,758
Minneapolis.....	Hennepin.....	404,356	380,582	Oslo.....	Douglas.....	1,155	1,480
Minnekahta.....	Wabasha.....	192	205	Ossco.....	Todd.....	328	365
Minnesota.....	Lyon.....	918	894	Ostrander.....	Hennepin.....	561	433
Minnesota City.....	Winona.....	151	141	Otter Tail.....	Fillmore.....	151	206
Minnesota Lake.....	Faribault.....	435	450	Otter Tail.....	Otter Tail.....	221	223
Minnesota Beach.....	Hennepin.....	112	94	Owatonna.....	Steele.....	7,654	7,252
Mizpah.....	Koochiching.....	190	212	Palsade.....	Aitkin.....	162
Monterey.....	Martin.....	183	217	Parkers Prairie.....	Otter Tail.....	631	570
				Park Rapids.....	Hubbard.....	2,081	1,608
				Paynesville.....	Stearns.....	1,121	1,060

TABLE 5.—POPULATION OF INCORPORATED PLACES: 1930 AND 1920—Continued

[The population of these places in 1910 is given in Table 4]

CITY, BOROUGH, OR VILLAGE	County	1930	1920	CITY, BOROUGH, OR VILLAGE	County	1930	1920
Pease.....	Mille Lacs.....	133	St. Cloud.....	Benton.....	21,000	14,873
Pelican Rapids.....	Otter Tail.....	1,365	1,150	St. Cloud.....	Sherburne.....		
Pennock.....	Kandiyohi.....	101	261	St. Cloud.....	Stearns.....	280	346
Pequot.....	Crow Wing.....	488	410	St. Hilaire.....	Pennington.....	2,808	2,673
Perham.....	Otter Tail.....	1,411	1,370	St. James.....	Watsonwan.....	1,009	717
Perley.....	Norman.....	231	222	St. Joseph.....	Stearns.....	4,710	2,281
Peterson.....	Fillmore.....	201	201	St. Louis Park.....	Hennepin.....	105	177
Pierz.....	Morrison.....	634	624	St. Martin.....	Stearns.....	585	408
Pillager.....	Cass.....	296	354	St. Michael.....	Wright.....	271,600	234,693
Pine City.....	Pine.....	1,343	1,303	St. Paul.....	Ramsey.....	982	900
Pine Island.....	Goodhue.....	961	934	St. Paul Park.....	Washington.....	4,811	4,335
Pine River.....	Cass.....	422	442	St. Peter.....	Nicollet.....	229	245
Pipestone.....	Pipestone.....	3,489	3,325	St. Stephens.....	Stearns.....	804	343
Plainview.....	Wabasha.....	1,233	1,370	St. Vincent.....	Kittson.....	518	487
Plato.....	McLeod.....	242	261	Sanborn.....	Redwood.....	1,083	1,200
Plummer.....	Red Lake.....	270	252	Sandstone.....	Pine.....	91	79
Porter.....	Yellow Medi- cine.....	263	257	Sargeant.....	Mower.....	521	510
Preston.....	Fillmore.....	1,214	1,227	Sartell.....	Benton.....	2,716	2,699
Princeton.....	Mille Lacs.....	1,636	1,685	Sartell.....	Stearns.....	2,650	2,349
Prior Lake.....	Scott.....	266	246	Sauk Rapids.....	Benton.....	214	205
Protoknott.....	St. Louis.....	2,621	2,378	Savage.....	Scott.....	485	383
Randall.....	Morrison.....	302	301	Scanlon.....	Carlton.....	124	113
Randolph.....	Dakota.....	214	170	Seaforth.....	Redwood.....	548	585
Ranier.....	Koochiching.....	205	157	Sebeka.....	Wadena.....	125	147
Raymond.....	Kandiyohi.....	450	416	Sedan.....	Chisago.....	1,117	1,083
Redby.....	Beltrami.....	208	93	Shafter.....	Scott.....	308	289
Red Lake Falls.....	Red Lake.....	1,386	1,549	Shakopee.....	Norman.....	860	832
Red Wing.....	Goodhue.....	9,629	8,637	Shelly.....	Martin.....	228	194
Redwood Falls.....	Redwood.....	2,652	2,421	Sherburne.....	Clearwater.....	477	475
Remer.....	Cass.....	263	200	Shevlin.....	McLeod.....	1,102	1,045
Renville.....	Renville.....	1,064	1,142	Silver Lake.....	Murray.....	2,576	2,449
Ravere.....	Redwood.....	146	134	Slayton.....	Brown.....	250	203
Rice.....	Benton.....	314	315	Sleepy Eye.....	Morrison.....	104	106
Richfield.....	Hennepin.....	3,344	2,411	Sobieski.....	Beltrami.....	289	348
Richmond.....	Stearns.....	603	651	Soiway.....	Wright.....	989	233
Richville.....	Otter Tail.....	179	231	South Haven.....	Koochiching.....	10,009	6,800
Riverton.....	Crow Wing.....	163	398	South Interna- tional Falls.....	Dakota.....	290	299
Robbinsdale.....	Hennepin.....	4,427	1,369	South St. Paul.....	Kandiyohi.....	214	571
Rochester.....	Olmsted.....	20,621	13,722	Spicer.....	Lake of the Woods.....	2,049	1,830
Rockford.....	Hennepin.....	287	324	Springfield.....	Brown.....	867	753
Rockville.....	Stearns.....			204	172	Spring Grove.....	Houston.....
Rogers.....	Hennepin.....	222	190	Spring Hill.....	Stearns.....	1,712	1,871
Rollingstone.....	Winona.....	289	272	Spring Valley.....	Fillmore.....	143
Romeby.....	Benton.....	75	76	Stacy.....	Chisago.....	2,067	2,570
Roosevelt.....	Roseau.....	287	276	Staples.....	Todd.....	781	824
Roscoe.....	Stearns.....	202	182	Starbuck.....	Pope.....	474	581
Roseau.....	Roseau.....	1,023	1,012	Stephen.....	Marshall.....	541	540
Rose Creek.....	Mower.....	210	208	Stewart.....	McLeod.....	793	941
Rosemont.....	Dakota.....	294	310	Stewartville.....	Olmsted.....	7,173	7,735
Rothsay.....	Wilkin.....	386	398	Stillwater.....	Washington.....	285
Round Lake.....	Nobles.....	403	345	Storden.....	Cottonwood.....	130
Royalton.....	Morrison.....	518	690	Strandquist.....	Marshall.....	112	208
Rush City.....	Chisago.....	908	971	Strathcona.....	Roseau.....	210	208
Rushford (city).....	Fillmore.....	1,125	1,142	Sturgeon Lake.....	Pine.....	435	400
Rushford (village).....	Fillmore.....	633	663	Swanville.....	Morrison.....	485	621
Rushmore.....	Nobles.....	332	313	Taconite.....	Itasca.....	145
Russell.....	Lyon.....	353	375	Tamarack.....	Aitkin.....	102	153
Ruthton.....	Pipestone.....	387	403	Taopli.....	Mower.....	211	183
Rutledge.....	Pine.....	95	90	Taunton.....	Lyon.....	627	570
Sabin.....	Clay.....	197	Taylor Falls.....	Chisago.....	80	102
Sacred Heart.....	Renville.....	685	763	Tenney.....	Wilkin.....	201	235
St. Anna.....	Stearns.....	180	184	Tenstrike.....	Beltrami.....
St. Anthony.....	Stearns.....	62	161
St. Bonifacius.....	Hennepin.....	336	332
St. Charles.....	Winona.....	1,311	1,351
St. Clair.....	Blue Earth.....	260	260

TABLE 5.—POPULATION OF INCORPORATED PLACES: 1930 AND 1920—Continued

[The population of these places in 1910 is given in Table 4]

CITY, BOROUGH, OR VILLAGE	County	1930	1920	CITY, BOROUGH, OR VILLAGE	County	1930	1920
Thief River Falls	Pennington	4,208	4,085	Watertown	Carver	594	534
Thomson	Carlton	76	103	Waterville	La Sueur	1,419	1,211
Tintah	Traverse	192	240	Watkins	Meeker	518	454
Tomka Bay	Hennepin	193	84	Watson	Chippewa	246	215
Tower	St. Louis	801	700	Waubun	Mahnomen	337	346
Tracy	Lyon	2,570	2,403	Waverly	Wright	468	418
Triumph	Martin	292	313	Wayzata	Hennepin	1,100	933
Trompsdahl	Crow Wing	242	301	Welcome	Martin	419	612
Trosky	Pipestone	180	177	Wells	Faribault	1,795	1,894
Truman	Martin	730	752	Wendell	Grant	260	270
Turtle River	Beltrami	109	74	Westbrook	Cottonwood	610	654
Twin Valley	Norman	667	676	West Concord	Dodge	613	704
Two Harbors	Lake	4,425	4,546	Westport	Pope	81	—
Tyler	Lincoln	905	858	West St. Paul	Dakota	4,493	2,962
Ulen	Clay	482	590	West Union	Todd	132	169
Underwood	Otter Tail	308	258	Whalan	Fillmore	155	142
Upsala	Morrison	345	316	Wheaton	Traverse	1,279	1,333
Utica	Winona	181	189	White Bear Lake	Ramsey	2,600	2,023
Vergas	Otter Tail	323	361	Wilder	Jackson	97	91
Vermillion	Dakota	114	99	Williams	Lake of the Woods	292	—
Verndale	Wadena	424	571	Willmar	Kandiyohi	6,173	5,892
Vernon Center	Blue Earth	306	283	Willow River	Pine	253	247
Vesta	Redwood	310	334	Wilmont	Nobles	374	376
Victoria	Carver	240	200	Wilton	Beltrami	165	176
Viking	Marshall	133	—	Windom	Cottonwood	2,123	2,123
Villard	Pope	234	308	Winger	Polk	268	—
Vining	Otter Tail	222	241	Winnebago	Faribault	1,701	1,611
Virginia	St. Louis	11,003	14,022	Winona	Winona	20,850	19,143
Wabasha	Wabasha	2,212	2,240	Winsted	McLeod	482	434
Wabasso	Redwood	482	450	Winthrop	Sibley	1,037	1,147
Waconia	Carver	1,291	901	Winton	St. Louis	311	409
Wadena	Wadena	2,512	2,186	Wolverton	Wilkin	206	170
Wahkon	Mille Lacs	228	202	Wood Lake	Yellow Medi- cine	391	447
Waite Park	Stearns	1,318	963	Woodstock	Pipestone	236	277
Waldorf	Waseca	183	—	Worthington	Nobles	3,878	3,481
Walker	Cass	618	785	Wrenshall	Carlton	186	—
Walnut Grove	Redwood	556	603	Wright	Carlton	191	—
Walters	Faribault	105	116	Wykoff	Fillmore	420	482
Waltham	Mower	190	180	Wyoming	Chicago	214	263
Wanamingo	Goodhue	471	350	Young America	Carver	296	335
Wanda	Redwood	161	185	Zemple	Itasca	164	284
Warba	Itasca	154	(1)	Zumbro Falls	Wabasha	186	193
Warren	Marshall	1,472	1,772	Zumbrota	Goodhue	1,360	1,265
Warroad	Roseau	1,184	1,211				
Waseca	Waseca	3,815	3,908				

1 Not returned separately.

TABLE 6.—POPULATION OF CITIES AND VILLAGES OF 5,000 OR OVER BY WARDS: 1930

CITY OR VILLAGE AND WARD	1930	CITY OR VILLAGE AND WARD	1930	CITY OR VILLAGE AND WARD	1930
Albert Lea city.....	10, 169	Fairmont city.....	5, 521	Owatonna city.....	7, 954
Ward 1.....	1, 424	Ward 1.....	1, 907	Ward 1.....	1, 721
Ward 2.....	2, 795	Ward 2.....	2, 070	Ward 2.....	1, 431
Ward 3.....	894	Ward 3.....	1, 544	Ward 3.....	1, 814
Ward 4.....	1, 832			Ward 4.....	1, 455
Ward 5.....	1, 084	Faribault city.....	12, 787	Ward 5.....	1, 233
Ward 6.....	1, 240	Ward 1.....	2, 708	Red Wing city.....	9, 929
Austin city.....	12, 276	Ward 2.....	3, 031	Ward 1.....	1, 602
Ward 1.....	3, 727	Ward 3.....	2, 929	Ward 2.....	2, 803
Ward 2.....	4, 700	Ward 4.....	4, 059	Ward 3.....	2, 203
Ward 3.....	3, 849	Fergus Falls city.....	9, 989	Ward 4.....	2, 001
Bemidji city.....	7, 202	Ward 1.....	1, 962	Rochester city.....	20, 621
Ward 1.....	1, 390	Ward 2.....	1, 606	Ward 1.....	6, 350
Ward 2.....	1, 365	Ward 3.....	4, 509	Ward 2.....	8, 172
Ward 3.....	1, 006	Ward 4.....	1, 252	Ward 3.....	6, 119
Ward 4.....	1, 720	Hastings city.....	6, 686	St. Cloud city.....	21, 000
Ward 5.....	1, 121	Ward 1.....	701	Ward 1.....	7, 782
Brainerd city.....	10, 221	Ward 2.....	1, 031	Ward 2.....	3, 146
Ward 1.....	1, 276	Ward 3.....	1, 708	Ward 3.....	2, 874
Ward 2.....	2, 554	Ward 4.....	1, 046	Ward 4.....	3, 800
Ward 3.....	2, 744	Hibbing village.....	15, 666	Ward 5.....	832
Ward 4.....	1, 932	(Not reported by wards.)		Ward 6.....	1, 468
Ward 5.....	1, 715	International Falls city.....	5, 039	Ward 7.....	1, 598
Chisholm village.....	8, 808	Ward 1.....	1, 084	St. Paul city.....	271, 606
(Not reported by wards.)		Ward 2.....	2, 203	Ward 1.....	26, 246
Cloquet city.....	6, 782	Ward 3.....	1, 749	Ward 2.....	27, 781
Ward 1.....	1, 754	Little Falls city.....	5, 014	Ward 3.....	2, 139
Ward 2.....	2, 193	Ward 1.....	1, 873	Ward 4.....	6, 700
Ward 3.....	2, 835	Ward 2.....	1, 074	Ward 5.....	23, 458
Columbia Heights city.....	5, 613	Ward 3.....	1, 097	Ward 6.....	22, 628
(Not reported by wards.)		Ward 4.....	970	Ward 7.....	34, 594
Crookston city.....	6, 321	Mankato city.....	14, 038	Ward 8.....	20, 422
Ward 1.....	548	Ward 1.....	3, 171	Ward 9.....	14, 197
Ward 2.....	962	Ward 2.....	2, 366	Ward 10.....	24, 811
Ward 3.....	1, 168	Ward 3.....	1, 728	Ward 11.....	45, 488
Ward 4.....	1, 049	Ward 4.....	2, 167	Ward 12.....	17, 242
Ward 5.....	291	Ward 5.....	2, 798	South St. Paul city.....	10, 009
Ward 6.....	619	Ward 6.....	1, 808	Ward 1.....	1, 942
Ward 7.....	527	Minneapolis city.....	464, 356	Ward 2.....	6, 113
Ward 8.....	857	Ward 1.....	16, 361	Ward 3.....	1, 954
Duluth city.....	101, 403	Ward 2.....	10, 897	Stillwater city.....	7, 173
(Not reported by wards.)		Ward 3.....	20, 897	Ward 1.....	2, 665
Ely city.....	6, 156	Ward 4.....	42, 162	Ward 2.....	1, 869
(Not reported by wards.)		Ward 5.....	36, 935	Ward 3.....	2, 639
Eveleth city.....	7, 484	Ward 6.....	30, 077	Virginia city.....	11, 983
Ward 1.....	886	Ward 7.....	8, 004	Ward 1.....	3, 220
Ward 2.....	933	Ward 8.....	38, 837	Ward 2.....	1, 370
Ward 3.....	772	Ward 9.....	69, 801	Ward 3.....	1, 475
Ward 4.....	681	Ward 10.....	34, 394	Ward 4.....	1, 042
Ward 5.....	2, 174	Ward 11.....	41, 077	Ward 5.....	755
Ward 6.....	1, 231	Ward 12.....	17, 533	Ward 6.....	4, 100
Ward 7.....	807	Ward 13.....	57, 489	Willmar city.....	6, 173
		Ward 14.....	66, 639	Ward 1.....	1, 160
		Moorhead city.....	7, 651	Ward 2.....	1, 865
		Ward 1.....	1, 162	Ward 3.....	1, 647
		Ward 2.....	1, 706	Ward 4.....	1, 501
		Ward 3.....	1, 898	Winona city.....	20, 850
		Ward 4.....	2, 885	Ward 1.....	7, 114
		New Ulm city.....	7, 308	Ward 2.....	4, 203
		Ward 1.....	1, 709	Ward 3.....	4, 073
		Ward 2.....	1, 548	Ward 4.....	5, 460
		Ward 3.....	2, 360		
		Ward 4.....	1, 091		

MISSISSIPPI

CONTENTS

	Page
Map.....	580
Table 1.—Population of Mississippi: 1800 to 1930.....	581
Table 2.—Population of principal cities from earliest census to 1930.....	582
Table 3.—Area and population of counties: 1890 to 1930.....	583
Table 4.—Population of counties by minor civil divisions: 1930, 1920, and 1910.....	585
Table 5.—Population of incorporated places: 1930 and 1920.....	593
Table 6.—Population of cities of 5,000 or over by wards: 1930.....	596

POPULATION—MISSISSIPPI

NUMBER AND DISTRIBUTION OF INHABITANTS

Population of the State.—Mississippi was admitted to the Union as the twentieth State in December, 1817. The Territory of Mississippi was organized in 1798. In 1804, and again in 1812, its boundaries were extended. In March, 1817, a part of its area was taken to form the new Territory of Alabama, leaving the boundaries of the Territory of Mississippi substantially the same as those of the present State.

The population of the State on April 1, 1930, according to the Fifteenth Census, was 2,009,821, which represents an increase of 219,203, or 12.2 per cent, as compared with the population on January 1, 1920. The total land area of the State, as shown in Table 3, is 46,362 square miles. The average number of inhabitants per square mile in 1930 was 43.4, as compared with 38.6 in 1920.

Table 1 shows the population of Mississippi from 1800, the year in which the Territory of Mississippi was first enumerated, to 1930, together with the increase during each decade.

TABLE 1.—POPULATION OF MISSISSIPPI: 1800 TO 1930

[A minus sign (—) denotes decrease]

CENSUS YEAR	Population	INCREASE OVER PRECEDING CENSUS	
		Number	Percent
1930	2,009,821	219,203	12.2
1920	1,790,618	—6,496	—0.4
1910	1,797,114	245,844	15.8
1900	1,551,270	251,070	20.8
1890	1,280,600	158,093	14.0
1880	1,131,507	303,675	36.7
1870	827,922	30,017	4.0
1860	791,305	184,770	30.5
1850	606,526	230,875	61.6
1840	375,651	230,090	175.0
1830	136,021	61,173	81.1
1820	75,448	35,096	87.0
1810	140,352	31,502	356.0
1800	28,850		

1 Population shown for 1810 includes 9,046 returned for portion taken to form Alabama Territory in 1817.

2 Population shown for 1800 includes 1,250 returned for area now in Alabama.

Counties and minor civil divisions.—In the tables which follow (Tables 2 to 6), the population of Mississippi is shown by counties, cities, and incorporated towns and villages, with some comparative figures from previous censuses.

Cities of 10,000 or more.—There are 13 cities in Mississippi which had a population of 10,000 or more in 1930. Table 2 shows for these places the population at each census for which figures are available, together with the increase during each decade. Jackson, the capital and largest city, has a population of 48,282, which represents an increase of 25,465, or 111.6 per cent, since 1920. Meridian is the second largest city, with a population of 31,954, and Vicksburg, third, with 22,943 inhabitants. The other cities in this group, in the order of population, are Hattiesburg, Laurel, Biloxi, Greenville, Natchez, Gulfport, Greenwood, Columbus, McComb, and Clarksdale.

TABLE 2.—POPULATION OF PRINCIPAL CITIES FROM EARLIEST CENSUS TO 1930

[A minus sign (-) denotes decrease]

CITY AND CENSUS YEAR	Population	INCREASE OVER PRECEDING CENSUS		CITY AND CENSUS YEAR	Population	INCREASE OVER PRECEDING CENSUS	
		Number	Per cent			Number	Per cent
Bilox:				Jackson:			
1930.....	14,850	3,013	35.8	1930.....	48,232	25,405	111.0
1920.....	10,937	2,688	36.9	1920.....	22,817	1,555	7.3
1910.....	8,049	2,532	47.2	1910.....	21,202	13,440	172.0
1900.....	5,467	2,233	69.0	1900.....	7,810	1,890	32.0
1890.....	3,234	1,694	110.0	1890.....	5,920	716	13.8
1880.....	1,540	586	61.4	1880.....	5,294	970	22.9
1870.....	964			1870.....	4,234	1,043	82.7
				1860.....	3,191	1,310	69.0
				1850.....	1,881		
Clarksdale:				Laurel:			
1930.....	10,043	2,491	33.0	1930.....	18,017	4,680	38.2
1920.....	7,652	3,473	85.1	1920.....	13,037	4,572	54.0
1910.....	4,079	2,306	130.1	1910.....	8,465	5,272	165.1
1900.....	1,773	992	127.0	1900.....	3,193		
1890.....	781						
Columbus:				McComb:			
1930.....	10,743	242	2.3	1930.....	10,057	2,282	20.4
1920.....	10,501	1,613	16.8	1920.....	7,775	1,538	24.7
1910.....	8,038	2,604	38.6	1910.....	6,237	1,790	40.3
1900.....	0,484	1,925	42.2	1900.....	4,447	2,004	89.0
1890.....	4,550	604	15.3	1890.....	2,353	401	20.2
1880.....	3,955	-857	-17.8	1880.....	1,932		
1870.....	4,812	1,604	45.5				
1860.....	3,308	697	26.7	Meridian:			
1850.....	2,611			1930.....	31,054	8,555	33.6
				1920.....	23,300	114	0.5
Greenville:				Natchez:			
1930.....	14,807	3,247	28.1	1930.....	13,422	814	6.5
1920.....	11,660	1,950	20.3	1920.....	12,008	817	6.9
1910.....	0,010	1,968	25.8	1910.....	11,791	-419	-3.4
1900.....	7,642	934	14.8	1900.....	12,210	2,100	20.9
1890.....	6,658	4,467	203.9	1890.....	10,101	3,043	43.1
1880.....	2,101	1,301	146.2	1880.....	7,058	-1,090	-22.1
1870.....	890			1870.....	9,057	2,445	37.0
				1860.....	0,612	2,178	49.1
				1850.....	4,434		
				1840.....	(¹)		
Greenwood:				Natchez:			
1930.....	11,123	3,330	42.7	1930.....	12,789	605	27.7
1920.....	7,793	1,957	33.5	1920.....	2,184	673	44.5
1910.....	5,836	2,810	92.9	1910.....	1,511		
1900.....	3,026	1,971	186.8	Vicksburg:			
1890.....	1,055	747	242.5	1930.....	22,043	4,871	27.0
1880.....	308			1920.....	18,072	-2,742	-13.2
				1910.....	20,814	5,980	40.3
Gulfport:				Hattiesburg:			
1930.....	12,647	4,390	53.8	1930.....	13,001	5,331	40.2
1920.....	8,157	1,771	27.7	1920.....	13,270	1,637	13.1
1910.....	0,386	5,326	502.5	1910.....	11,733	7,538	181.0
1900.....	1,060			1900.....	4,175	3,003	256.2
				1890.....	1,172		

¹ Returns incomplete; slave population not reported.² Not returned separately.

Counties.—Table 3 shows the population of the 82 counties in Mississippi from 1890 to 1930, together with the land area of each county and its population per square mile in 1930. Of these counties, 61 show an increase between 1920 and 1930 while 21 decreased in population. No new counties have been organized since 1920, and there have been no changes in county boundaries.

TABLE 3.—AREA AND POPULATION OF COUNTIES: 1890 TO 1930

[A minus sign (-) denotes decrease]

COUNTY	Land area in square miles, 1930	POPULATION							Per cent of Increase	
		1930		1920	1910	1900	1890	1920 to 1930	1910 to 1920	
		Total	Per square mile							
Mississippi	46,302	2,009,821	43.4	1,780,618	1,707,114	1,551,270	1,289,600	12.2	-0.4	
Adams	426	23,664	55.3	22,183	25,265	30,111	26,031	6.2	-12.2	
Alcorn	386	23,653	61.3	21,969	18,150	14,087	13,115	10.7	-17.7	
Amite	714	19,712	27.6	18,960	22,054	20,708	18,198	4.0	-17.4	
Attala	715	26,035	36.4	24,831	28,851	26,248	22,213	4.8	-13.9	
Benton	396	9,813	24.8	9,851	10,245	10,510	10,585	-0.4	-3.8	
Bolivar	879	71,051	80.8	57,669	48,905	35,427	29,080	23.2	17.9	
Calhoun	679	18,080	31.2	16,823	17,726	16,612	14,688	7.5	-5.1	
Carroll	624	19,765	31.7	20,324	23,139	22,116	18,773	-2.8	-12.2	
Chickasaw	501	20,835	41.6	22,212	22,846	19,892	19,891	-6.2	-2.8	
Choctaw	414	12,339	29.8	12,401	14,357	13,036	10,847	-1.2	-13.0	
Claiborne	489	12,152	24.9	13,019	17,403	20,787	14,516	-6.7	-25.2	
Clarke	675	19,679	29.2	17,927	17,741	17,141	15,826	9.8	-19.1	
Clay	408	17,931	43.9	17,490	20,203	19,563	18,007	2.5	-13.4	
Coahoma	530	46,327	87.4	41,511	34,217	26,293	18,342	11.6	21.3	
Copiah	769	31,614	41.1	28,072	35,014	34,395	30,233	10.3	-20.2	
Covington	410	15,028	36.7	14,869	16,099	13,076	8,299	1.1	-12.1	
De Soto	475	25,438	53.0	24,350	23,130	24,751	24,183	4.4	5.3	
Forrest	462	30,115	65.2	21,238	20,722			41.8	-2.5	
Franklin	547	12,268	22.4	14,156	15,193	13,678	10,424	-13.3	-6.8	
George	475	7,523	15.8	5,564	6,599			35.2	-15.7	
Greene	710	10,644	15.0	10,430	6,050	6,795	3,906	2.1	72.4	
Grenada	442	16,823	38.0	13,607	15,727	14,112	14,074	23.5	-13.5	
Hancock	469	11,415	24.3	10,380	11,207	11,886	8,318	10.0	-7.4	
Harrison	570	44,143	77.4	32,855	34,658	21,002	12,481	34.4	-5.2	
Hinds	858	85,118	99.2	57,110	63,726	52,577	39,279	49.0	-10.4	
Holmes	751	38,534	51.3	34,513	39,088	36,828	30,070	11.7	-11.7	
Humphreys	408	24,729	60.6	19,192				28.0		
Issaquena	406	5,734	14.1	7,618	10,650	10,400	12,318	-24.7	-27.9	
Iwawamba	529	18,225	34.5	15,047	14,526	13,544	11,708	16.5	7.7	
Jackson	710	15,973	22.5	19,208	15,451	16,513	11,251	-16.8	24.3	
Jasper	667	18,634	27.9	18,568	18,498	15,394	14,785	0.7	0.1	
Jefferson	507	14,291	28.2	15,946	18,221	21,292	18,947	-10.4	-12.5	
Jefferson Davis	404	14,281	35.3	12,755	12,860			12.0	-0.8	
Jones	696	41,492	59.6	32,019	29,885	17,846	8,333	26.0	10.2	
Kemper	752	21,881	29.1	19,619	20,348	20,492	17,061	11.5	-3.6	
Lafayette	664	19,978	30.1	19,243	21,883	22,110	20,553	3.8	-12.1	
Lamar	495	12,848	26.0	12,869	11,741			-0.2	9.6	
Lauderdale	700	52,748	75.4	45,897	46,919	38,150	29,661	14.9	-2.2	
Lawrence	418	12,471	29.8	12,663	13,080	15,103	12,318	-1.5	-3.2	
Leake	576	21,803	37.9	16,073	18,298	17,860	14,803	28.5	-7.2	
Lee	448	35,313	78.8	29,618	28,894	21,956	20,400	19.2	2.5	
Leflore	572	53,509	93.5	37,250	30,290	23,834	19,869	43.6	6.0	
Lincoln	578	26,357	45.6	24,652	28,697	21,552	17,012	6.9	-13.8	
Lowndes	499	29,987	60.1	27,632	30,703	29,095	27,047	8.5	-10.0	
Madison	725	35,796	49.4	29,292	33,505	32,493	27,321	22.2	-12.6	
Marion	535	19,923	37.2	17,144	15,599	13,501	9,532	16.2	9.9	
Marshall	689	24,869	36.1	26,105	26,796	27,074	26,043	-4.7	-2.6	
Monroe	770	36,141	46.9	32,613	35,178	31,216	30,730	10.8	-7.3	
Montgomery	398	15,009	37.7	18,805	17,700	16,536	14,450	8.7	-22.0	
Neshoba	561	26,691	47.6	19,303	17,980	12,726	11,146	38.3	7.4	
Newton	568	22,010	40.3	20,727	23,085	19,708	16,625	10.5	-10.2	
Noxube	682	25,560	37.5	23,710	28,603	30,846	27,338	7.8	-16.8	
Oktibeha	457	19,119	41.8	16,872	19,676	20,183	17,994	13.3	-14.3	
Panola	696	28,648	41.2	27,845	27,247	29,027	29,677	2.9	-11.0	
Pearl River	797	19,405	24.3	16,468	19,593	6,697	2,957	25.5	40.0	

Footnotes at end of table.

TABLE 3.—AREA AND POPULATION OF COUNTIES: 1890 TO 1930—Continued

[A minus sign denotes decrease]

COUNTY	Land area in square miles, 1930 ¹	POPULATION							
		1930		1920	1910	1900	1890	Per cent of increase	
		Total	Per square mile					1920 to 1930	1910 to 1920
Perry ²	644	8,197	12.7	8,987	7,685	14,082	6,494	-8.8	16.9
Pike ³	407	32,201	79.1	28,725	37,272	27,545	21,203	12.1	-22.9
Pontotoc	494	22,034	44.6	19,962	19,688	18,274	14,040	10.4	1.4
Prentiss	409	10,265	24.9	17,006	16,931	15,788	13,679	9.4	4.0
Quitman	306	25,304	82.7	10,801	11,593	5,436	3,286	27.4	71.3
Rankin	701	20,353	29.0	20,272	23,944	20,955	17,922	0.4	-15.3
Scott	597	20,914	35.0	16,420	16,723	14,310	11,740	27.4	-1.8
Sharkey ⁴	423	13,877	32.9	14,190	15,694	12,178	8,382	-2.2	-0.9
Simpson	575	20,897	36.3	18,109	17,201	12,800	10,138	15.4	5.3
Smith	626	18,405	29.4	16,178	16,603	13,055	10,635	13.8	-2.6
Stone ⁵	443	5,704	12.9	6,528				-12.6	
Sunflower ⁶	674	66,304	98.5	46,374	28,787	16,084	9,384	43.1	61.1
Tallahatchie	629	35,568	56.5	36,953	29,078	19,600	14,361	-1.1	23.6
Tate	400	17,671	44.2	19,630	19,714	20,618	19,253	-10.0	-0.4
Tippah	446	18,668	41.8	15,410	14,631	12,983	12,961	21.0	5.4
Tishomingo	428	16,411	38.3	15,091	13,067	10,124	9,302	8.7	15.5
Tunica	418	21,233	50.8	20,330	18,646	16,479	12,158	4.2	0.3
Union	412	21,298	51.6	20,044	18,997	16,622	15,606	6.1	5.5
Walthall ¹⁰	389	18,871	35.7	13,455				3.1	
Warren	572	35,786	62.6	33,302	37,488	40,912	33,164	7.3	-11.0
Washington ⁶	723	54,310	75.1	51,092	48,933	49,216	40,414	6.3	4.4
Wayne	812	15,295	18.8	15,467	14,709	12,639	9,817	-1.1	5.2
Webster	410	12,128	29.2	12,644	14,853	13,019	12,060	-4.1	-14.9
Wilkinson	667	13,967	20.9	15,319	18,075	21,453	17,592	-8.9	-15.2
Winston	597	21,239	35.6	18,130	17,139	14,124	12,089	17.1	5.8
Yalobusha	490	17,750	36.2	18,738	21,519	19,742	16,629	-5.3	-12.9
Yazoo ⁶	905	37,262	41.2	37,149	46,672	43,948	36,304	0.3	-20.4

¹ Jefferson Davis organized from parts of Covington and Lawrence in 1906.² Forrest organized from part of Perry in 1908.³ George organized from parts of Greene and Jackson in 1910.⁴ Part of Hancock annexed to Pearl River in 1908.⁵ Stone organized from part of Harrison in 1916.⁶ Humphreys organized from parts of Holmes, Sharkey, Sunflower, Washington, and Yazoo in 1918.⁷ Lamar organized from parts of Marion and Pearl River in 1904.⁸ Parts of Marion taken to form part of Lamar in 1904 and part of Walthall in 1914.⁹ Part of Pearl River taken to form part of Lamar in 1904; part of Hancock annexed in 1908.¹⁰ Walthall organized from parts of Pike and Marion in 1914.

Minor civil divisions.—The primary divisions of the counties of Mississippi are termed "beats." These beats include the secondary divisions which are incorporated as cities, towns, and villages. Table 4 shows the population of each county by beats, cities, towns, and villages for the last three censuses. The population of the cities, towns, and villages is shown in *italics* under the population of the beats in which they are respectively located. Several of the cities, towns, and villages comprise two or more beats or parts of beats. Where a city or other incorporated place occupies parts of two beats, the total population of the place is given in connection with the presentation for the first beat.

Changes in boundaries of beats and incorporated places between 1920 and 1930 are indicated by footnotes on Table 4; for changes between 1910 and 1920 reference may be made to the Reports of the Fourteenth Census (1920), Volume I, Table 53,

TABLE 4.—POPULATION OF COUNTIES BY MINOR CIVIL DIVISIONS: 1930, 1920, AND 1910

[For changes in boundaries, etc., between 1920 and 1930, see footnotes; for those between 1910 and 1920, see Reports of the Fourteenth Census (1920), Volume I, Table 53]

MINOR CIVIL DIVISION	1930	1920	1910	MINOR CIVIL DIVISION	1930	1920	1910
Adams County	23,564	22,183	25,265	Bolivar County	71,051	57,669	48,905
Beat 1.....	7,033	6,317	8,053	Beat 1.....	7,568	6,803
Natchez city, total.....	13,422	12,008	11,791	Cannison town.....	484	485	515
In Beat 1.....	4,292	4,280	4,043	Beat 2.....	18,716	15,953
In Beat 4.....	0,150	8,228	7,748	Benolt town.....	438	443	412
Beat 2.....	752	1,530	2,123	Beulah town.....	508	369
Beat 3.....	1,883	1,530	1,990	Rosedale town.....	2,117	1,509	1,103
Beat 4.....	11,642	10,937	10,445	Beat 3.....	16,052	12,401
Natchez city (see Beat 1).....	Alligator town.....	273	263
Beat 5.....	2,254	1,860	2,045	Duncan town.....	337	322	284
.....	Mound Bayou town.....	334	303	537
.....	Shelby town.....	1,311	1,300	645
.....	Winstonville village.....	142
Alcorn County	23,653	21,369	18,159	Beat 4.....	16,646	12,707
Beat 1.....	7,564	6,831	5,690	Cleveland town.....	3,240	1,974	1,001
Corinth city, total.....	6,230	6,498	6,020	Azerigold town.....	304	205	241
In Beat 1.....	4,343	4,111	3,573	Pace town.....	843
In Beat 4.....	1,877	1,987	1,642	Beat 5.....	12,069	9,715
Beat 2.....	3,071	3,565	2,801	Boyle town.....	673	702	444
Beat 3.....	3,452	3,328	2,683	Shaw town.....	1,612	1,375	371
Itlenri town.....	600	493	454
Beat 4.....	5,880	4,780	4,605
Corinth city (see Beat 1).....	Calhoun County	18,080	16,623	17,726
Kossuth village.....	224	247	193	Beat 1.....	3,519	3,183	3,404
Beat 5.....	3,080	2,865	2,420	Big Creek village.....	140	107
.....	Calhoun City town.....	1,012	502	477
.....	Pittsboro village.....	249	252	249
Amite County	19,712	18,960	22,954	Beat 2.....	3,718	3,220	2,790
Beat 1.....	4,955	5,229	5,427	Bruce town, total.....	946
Liberty town.....	551	515	556	In Beat 2.....	623
Beat 2.....	3,193	3,366	4,312	In Beat 3.....	313
Centerville town, total.....	1,344	755	365	Beat 3.....	3,167	2,337	3,432
In Amite County.....	142	108	81	Bruce town (see Beat 2).....
In Wilkinson Co.....	1,202	647	784	Beat 4.....	3,535	3,014	3,060
Beat 3.....	4,899	3,966	6,380	Slate Springs village.....	190	155	175
Gloster town.....	1,139	1,079	1,486	Beat 5.....	4,141	4,569	4,371
Stephenson town, total.....	715	523	Derma town.....	456	317	383
In Amite Co.....	554	314	Vardaman town.....	627	699	439
In Wilkinson Co.....	361	214
Beat 4.....	3,755	3,631	3,743	Carroll County	19,705	20,324	23,139
Beat 5.....	3,010	2,768	3,086	Beat 1.....	1,852	2,131	2,450
.....	Beat 2.....	3,524	3,519	3,037
.....	Beat 3.....	4,293	4,173	4,706
.....	Beat 4.....	5,256	5,730	6,753
.....	Carrollton town.....	523	510	603
.....	North Carrollton town.....	304	363	302
.....	Beat 5.....	4,840	4,771	6,163
.....	Vaiden town.....	643	579	718
Attala County	26,035	24,331	28,951
Beat 1, Kosciusko.....	10,063	6,660	7,256	Chickasaw County	20,335	22,212	22,346
Elhel town.....	571	466	Beat 1.....	5,067	4,546	5,131
Kosciusko city.....	3,237	2,253	2,385	Houston town.....	1,477	1,408	1,400
Beat 2, Liberty Chapel.....	3,617	4,227	4,618	Beat 2.....	3,332	3,447	3,770
McCool town.....	562	517	422	Houlka town.....	679	803	389
Beat 3, Zipha.....	2,986	3,312	4,402	Beat 3.....	6,158	7,405	6,603
Beat 4, Newport.....	5,724	5,094	6,407	Okolona city.....	2,255	3,352	2,584
Salts village.....	364	273	247	Beat 4.....	3,269	3,513	3,974
Beat 5, Center.....	3,645	5,523	6,163	Beat 5.....	2,350	3,233	3,468
Zama town.....	707	427	Woodland village.....	219	194	156
.....
Benton County	9,313	9,851	10,245
Beat 1.....	1,674	2,093	1,851
Beat 2.....	2,761	2,943	2,939
Lamar village.....	81	41	75
Beat 3.....	2,325	2,374	2,338
Ashland village.....	223	190	145
Beat 4.....	1,313	1,262	1,350
Beat 5.....	1,735	1,174	1,767
Hickory Flat village.....	337	269	261
Winborn village.....	105

¹ BENTON.—Part of beat 4 annexed to 3 in 1922. Winborn village incorporated in 1930.
² BOLIVAR.—Beulah town and Winstonville village not returned separately in 1920. Pace town incorporated in 1923.
³ CALHOUN.—Bruce town incorporated in 1927.

TABLE 4.—POPULATION OF COUNTIES BY MINOR CIVIL DIVISIONS: 1930, 1920, AND 1910—Continued

MINOR CIVIL DIVISION	1930	1920	1910	MINOR CIVIL DIVISION	1930	1920	1910
Choctaw County	12,339	12,491	14,357	Covington County	15,023	14,869	16,809
Beat 1.....	2,514	2,788	3,198	Beat 1, Seminary.....	2,608	2,449	2,830
Beat 2.....	2,109	2,171	2,700	Seminary town.....	825	860	820
Mahliston town, total.....	484	463	676	Beat 2, Richmond.....	2,546	2,361	2,444
In Choctaw Co.....	81	Beat 3, Collins.....	3,087	3,736	5,345
In Webster Co.....	403	463	676	Collins town.....	935	1,889	2,631
Beat 3.....	2,200	2,226	2,036	Beat 4, Mount Olive.....	3,576	3,422	3,044
French Camp village.....	181	123	220	Mount Olive town.....	813	773	1,077
Beat 4.....	2,824	2,263	2,275	Beat 5, Oakohay.....	3,121	2,901	2,346
Weir town.....	670	377	220	De Soto County	25,438	24,359	23,130
Beat 5.....	2,692	3,043	3,548	Beat 1.....	5,919	6,321	5,846
Ackerman town.....	1,169	1,264	1,393	Olive Branch village.....	336	197	221
Clabourne County	12,162	13,019	17,403	Beat 2.....	4,937	4,031	4,170
Beat 1.....	4,561	4,294	5,506	Beat 3.....	5,710	4,988	4,865
Port Gibson town.....	1,861	1,691	2,258	Beat 4.....	3,294	3,295	3,029
Beat 2.....	1,482	1,360	1,710	Beat 5.....	5,678	5,121	5,211
Beat 3.....	1,650	1,879	2,740	Hernando town.....	638	706	660
Beat 4.....	2,384	3,041	4,288	Nesbitt village.....	166	142	122
Hermannville village.....	214	213	300	Forrest County	30,115	21,288	20,722
Beat 5.....	2,066	2,445	3,150	Beat 1, that part outside
Pattison village.....	205	155	151	of Hattiesburg city.....	445	97	28
Clarke County	10,679	17,927	21,630	Beat 2.....	4,032	2,037	2,962
Beat 1, Quitman.....	5,600	4,265	4,941	Beat 3, that part outside
De Soto village.....	176	200	202	of Hattiesburg city.....	3,270	2,687	2,467
Quitman town.....	1,372	1,375	950	Beat 4.....	1,559	1,234	2,103
Beat 2, Shubuta.....	4,170	4,466	5,807	Beat 5.....	2,160	1,313	1,429
Pachuta town.....	593	332	187	Hattiesburg city, total.....	18,601	13,270	11,733
Shubuta town.....	780	912	1,163	In Beat 1.....	10,561	6,804
Beat 3, Enterprise.....	4,594	4,192	5,302	In Beat 3.....	8,060	6,429
Enterprise town.....	732	700	877	Franklin County	12,268	14,166	15,133
Beat 4, Energy.....	1,810	1,698	2,092	Beat 1.....	2,229	2,876	4,121
Beat 5, Maxville.....	3,505	3,306	3,488	Rozie village.....	365	207	294
Clay County	17,931	17,480	20,203	Beat 2.....	1,562	1,864	2,710
Beat 1.....	2,289	2,087	2,446	Hamburg village.....	122	176	234
Beat 2.....	7,180	6,881	8,148	Beat 3.....	3,956	4,169	3,321
West Point city.....	4,677	4,400	4,864	Bude town.....	1,373	1,121
Beat 3.....	2,600	2,901	3,303	Meadville town.....	341	304	260
Beat 4.....	2,334	3,044	3,263	Beat 4.....	2,542	2,061	2,800
Cedar Bluff village.....	251	228	216	McCall village.....	169	140
Beat 5.....	2,968	2,577	3,043	Beat 5.....	1,979	2,566	2,181
Pheba town.....	427	300	332	George County	7,523	5,564	6,599
Coahoma County	46,327	41,511	34,217	Beat 1.....	2,730	1,954	2,498
Beat 1.....	3,405	2,745	3,246	Lucedale town.....	334	629	797
Lula town.....	448	344	160	Beat 2.....	1,374	951	851
Beat 2.....	4,837	7,671	5,797	Beat 3.....	996	774	752
Friar Point town.....	938	954	875	Beat 4.....	1,545	1,244	1,435
Beat 3.....	6,449	6,210	5,949	Beat 5.....	878	641	1,063
Coahoma town.....	295	326	211	Greene County	10,844	10,430	6,050
Jonestown town.....	508	469	367	Beat 1, Leakesville.....	2,000	1,740	1,640
Beat 4.....	26,056	20,378	14,167	Leakesville town.....	662	555	493
Clarksdale city.....	10,043	7,562	4,079	Beat 2, State Line.....	1,487	1,020	890
Lyon village.....	295	277	223	State Line town, total.....	353	303
Beat 5.....	5,580	4,507	5,058	In Greene Co.....	159	170
Copiah County	31,614	28,672	35,914	In Wayne Co.....	199	193
Beat 1.....	8,082	6,561	9,136	Beat 3, Piave.....	3,431	3,677	1,737
Gallman village.....	207	176	188	Beat 4, Vernal.....	995	955	379
Hazlehurst town.....	2,447	1,762	2,066	Beat 5, Washington.....	2,722	3,037	1,354
Beat 2.....	4,495	4,705	6,490	Grenada County	16,802	13,607	15,727
Beauregard village.....	203	173	240	Beat 1.....	8,052	5,674	6,556
Wesson town.....	799	885	2,024	Elliott village.....	123	89	161
Beat 3.....	3,126	3,608	5,075	Grenada city.....	4,549	3,402	2,814
Beat 4.....	4,636	4,422	5,500				
Beat 5.....	10,675	9,316	9,623				
Crystal Springs town.....	2,257	1,395	1,343				
Georgetown town.....	303	317				

¹ CLABOURNE.—Name of Pattison village changed from Martin since 1920.

² FORREST.—Part of beat 3 annexed to 2 and part of beat 4 annexed to 3 in 1923; and part of beat 4 annexed to 5 in 1922. Hattiesburg city not returned by beats in 1920.

³ GREENE.—State Line town not returned separately in 1920.

TABLE 4.—POPULATION OF COUNTIES BY MINOR CIVIL DIVISIONS: 1930, 1920, AND 1910—Continued

MINOR CIVIL DIVISION	1930	1920	1910	MINOR CIVIL DIVISION	1930	1920	1910
Grenada County—Con.				Humphreys County—	24,729	19,192	
Beat 2.....	2,893	2,654	3,239	Beat 1 ¹¹	9,223	5,321	
Beat 3.....	1,597	1,326	1,280	<i>Belzoni city</i> ¹¹	2,735	2,277	1,069
Beat 4.....	1,648	1,627	1,982	Beat 2.....	4,688	2,920	
Beat 5.....	2,612	2,326	2,070	<i>Isola town</i>	519	616	478
<i>Holcomb village</i>	229	205	152	Beat 3 ¹¹	4,132	4,031	
				<i>Silver City town</i>	361	322	341
Hancock County—	11,415	10,380	11,207	Beat 4.....	2,218	2,411	
Beat 1 ⁷	1,682	1,849	1,896	Beat 5.....	4,568	4,503	
Beat 2 ⁷	708	667	486	<i>Louise town</i>	614	537	69
Beat 3 ⁷	1,172	994	1,527				
Beat 4 ⁷	2,166	2,413	1,946	Issaquena County—	5,734	7,618	10,580
Beat 5, Bay St. Louis.....	5,687	4,457	5,382	Beat 1.....	714	1,112	1,944
<i>Bay St. Louis city</i>	3,724	3,033	3,558	Beat 2.....	690	1,261	1,521
<i>Waveland town</i>	668	431	654	Beat 3.....	535	594	1,117
				Beat 4.....	1,851	2,127	2,185
Harrison County—	44,143	32,855	34,658	<i>Mayersville village</i>	159	155	155
Beat 1, Biloxi.....	16,849	12,230	8,049	Beat 5.....	2,544	2,524	3,793
<i>Biloxi city</i>	14,860	10,397	8,049				
Beat 2, Mississippi City.....	10,889	13,857		Iowamba County—	18,225	15,047	14,526
<i>Gulfport city</i>	12,517	8,167	6,386	Beat 1.....	3,800	3,318	2,907
<i>Long Beach town</i>	1,316	980	1,086	Beat 2.....	4,719	4,225	3,537
Beat 3, Pass Christian.....	4,685	3,701		<i>Manatchie village</i>	183	195	161
<i>Pass Christian city</i>	3,004	2,567	2,458	Beat 3.....	3,034	2,583	2,827
Beat 4.....	1,782	2,289		Beat 4.....	2,280	2,145	2,232
Beat 5.....	938	778		Beat 5.....	4,323	3,193	2,073
				<i>Fulton village</i>	227	227	104
Hinds County⁹	85,118	57,110	63,720				
Beat 1 ⁹	30,919	22,230	21,262	Jackson County—	15,073	10,208	15,451
<i>Jackson city, total⁹</i>	48,232	22,817	21,262	Beat 1.....	1,444	1,307	
<i>In Beat 1</i>	23,763			Beat 2.....	4,348	5,022	
<i>In Beat 4</i>	18,732			<i>Moss Point city</i>	2,463	3,310	3,064
<i>In Beat 6</i>	11,732			Beat 3.....	5,024	6,028	
Beat 2.....	9,723			<i>Pascagoula city</i>	4,559	6,082	5,379
<i>Bolton town</i>	441	494	632	Beat 4 Southwest.....	3,304	3,404	
<i>Edwards town</i>	456	727	589	<i>Ocean Springs town</i>	1,663	1,732	1,472
Beat 3.....	7,143	156	134	Beat 5.....	1,553	2,247	
<i>Learned village</i>	154						
<i>Utica town</i>	689	445	672	Jasper County—	18,634	18,508	18,498
Beat 4 ⁹	19,692			Beat 1, Center.....	3,214	2,965	3,052
<i>Clinton town</i>	912	689	767	Beat 2, Northeast.....	2,657	2,552	2,674
<i>Jackson city (see Beat 1)</i>				Beat 3, Northwest.....	1,733	2,151	2,262
<i>Raymond town</i>	547	500	579	<i>Louis town</i>	589	475	585
Beat 5 ⁹	17,641			<i>Montrose town</i>	312	393	437
<i>Jackson city (see Beat 1)</i>				Beat 4, Southwest.....	6,176	5,693	5,157
<i>Terry town</i>	412	393	473	<i>Bay Springs town</i>	227	261	236
				Beat 5, Southeast.....	4,304	5,247	5,153
Holmes County—	38,534	34,613	39,058	<i>Heidelberg town</i>	653	439	477
Beat 1 ¹⁰	10,173	10,530	8,339				
<i>Lexington city</i> ¹⁰	2,590	1,792	2,428	Jefferson County—	14,291	15,946	18,221
Beat 2.....	8,707	8,230	7,769	Beat 1.....	2,272	3,104	3,725
<i>Durant town</i>	2,430	1,870	1,881	Beat 2.....	3,276	3,057	4,225
<i>Goodman town</i>	608	539	605	Beat 3.....	4,680	5,478	5,311
<i>West town</i> ¹⁰	370	250	276	<i>Payette town</i>	848	840	775
Beat 3.....	6,750	5,215	6,247	<i>Harriston village</i>	277	258	255
<i>Ebenezer village</i>	118	137	130	Beat 4.....	1,807	1,852	2,380
<i>Pickens town</i>	656	467	619	Beat 5.....	2,256	2,455	2,580
Beat 4.....	3,319	3,505	6,652	<i>Rodney village</i>	124	251	338
Beat 5.....	9,585	7,033	10,101				
<i>Cruzer town</i>	409	483	291				
<i>Tchula town</i>	907	560	478				

⁷ HANCOCK.—Parts of beats 1, 2, and 3 annexed to 4; part of beat 2 annexed to 1; and parts of beat 4 annexed to 2 and 3, in 1929.

⁸ HARRISON.—Population for 1920 of beats 1 and 2 was corrected by transfer of population (265) of Jefferson Davis Beauvoir Soldiers' Home from the latter to the former.

⁹ HINDS.—County redistricted since 1920; no comparison of population by beats can be made. Parts of beat 1 annexed to Jackson city in 1921, 1925, and 1928, and parts of beats 4 and 5 annexed in 1925.

¹⁰ HOLMES.—Part of beat 1 annexed to Lexington city in 1930. West village incorporated as a town in 1927.

¹¹ HUMPHREYS.—Belzoni city erroneously returned as in beat 3 in 1920.

TABLE 4.—POPULATION OF COUNTIES BY MINOR CIVIL DIVISIONS: 1930, 1920, AND 1910—Continued

MINOR CIVIL DIVISION	1930	1920	1910	MINOR CIVIL DIVISION	1930	1920	1910
Jefferson Davis County	14, 281	12, 755	12, 360	Lauderdale County—Con.			
Beat 1.....	4, 186	3, 773	4, 340	Beat 3.....	4, 009	3, 673	4, 412
<i>Prentiss town</i>	655	1, 468	810	Beat 4.....	3, 242	2, 784	3, 399
Beat 2.....	1, 759	1, 952	1, 907	Beat 5.....	4, 032	3, 276	4, 304
<i>Oakdale village, total</i>	234	228	333				
<i>In Jefferson Davis</i>				Lawrence County	12, 471	12, 663	13, 080
<i>Co.</i>	28	40	55	Beat 1.....	2, 797	2, 306	2, 298
<i>In Lawrence Co.</i>	203	183	203	<i>Monticello town</i>	608	404	1, 150
Beat 3.....	3, 253	2, 849	2, 610	Beat 2.....	1, 929	1, 953	2, 643
<i>Brassfield town</i>	384	335	344	Beat 3.....	2, 514	3, 105	3, 023
Beat 4.....	2, 235	1, 881	1, 865	Beat 4.....	2, 003	2, 331	2, 015
Beat 5.....	2, 793	2, 300	2, 072	<i>Newhebron village</i>	306	337	377
				Beat 5.....	2, 508	2, 333	3, 133
Jones County	41, 492	32, 919	29, 895	<i>Oakdale village, total</i>	234	233	333
Beat 1, <i>Ellisville</i>	4, 177	3, 693	5, 167	<i>In Lawrence Co.</i>	203	183	223
<i>Ellisville city</i>	2, 127	1, 681	2, 448	<i>In Jefferson Davis</i>			
Beat 2, <i>Laurel</i>	25, 631	18, 643	14, 100	<i>Co.</i>	28	40	55
<i>Laurel city</i>	18, 017	15, 037	3, 465	<i>Silver Creek town</i>	341	232	344
<i>Soso village</i>	214	142	162				
Beat 3, <i>Brata</i>	5, 509	3, 843	3, 967	Leake County	21, 803	18, 973	18, 298
<i>Sandersville town</i>	655	559	304	Beat 1, <i>Edinburg</i>	3, 331	3, 472	4, 250
Beat 4, <i>Southcast</i>	2, 356	3, 141	2, 127	Beat 2, <i>Carthage</i>	5, 679	4, 255	4, 715
<i>Blodgett town</i>	63	415	<i>Carthage town</i>	898	635	315
<i>Ovelt town</i>	376	370	333	Beat 3, <i>Thomastown</i>	2, 373	2, 101	2, 260
Beat 5, <i>Southwest</i>	3, 819	3, 694	4, 515	Beat 4, <i>Good Hope</i>	2, 945	2, 244	2, 200
<i>Moselle village</i>	204	240	241	<i>Lena village</i>	432	193
				Beat 5, <i>Walnut Grove</i>	6, 970	4, 901	4, 774
Kemper County	21, 881	19, 619	20, 343	<i>Walnut Grove town</i>	753	199
Beat 1, <i>Scobon</i>	6, 462	4, 467	4, 506				
<i>Electric Mills town</i>	1, 034	600	Lee County	35, 313	29, 618	28, 304
<i>Scobon town</i>	933	700	322	Beat 1.....	5, 327	4, 777	4, 866
Beat 2, <i>Oak Grove</i>	2, 707	3, 288	3, 245	<i>Baldwyn town, total</i>	1, 106	922	737
Beat 3, <i>Moscow</i>	4, 133	4, 301	4, 730	<i>In Lee Co.</i>	603	444	346
Beat 4, <i>Kellis Store</i>	4, 023	3, 813	4, 237	<i>In Prentiss Co.</i>	869	965	330
Beat 5, <i>De Kalb</i>	3, 946	3, 660	3, 624	<i>Guntown town</i>	4, 060	4, 316	4, 233
<i>De Kalb town</i>	388	554	<i>Satillo town</i>	452	40	303
				Beat 3.....	13, 668	10, 329	8, 770
Lafayette County	19, 978	19, 243	21, 883	<i>Belden village</i>	671	263	320
Beat 1.....	6, 711	5, 344	6, 199	<i>Tupelo city, total</i>	6, 261	5, 055	5, 331
<i>Oxford city</i>	2, 390	2, 150	2, 014	<i>In Beat 3</i>	6, 124	5, 055	3, 331
Beat 2.....	1, 872	1, 719	2, 245	<i>In Beat 4</i>	2, 237	5, 300	5, 552
Beat 3.....	4, 707	4, 717	5, 041	<i>Plantersville village</i>	348	275	156
<i>Abbeville village</i>	243	235	243	<i>Tupelo city (see Beat 3)</i>	554	500	558
Beat 4.....	3, 178	3, 610	3, 930	Beat 5.....	5, 772	4, 896	5, 400
<i>Taylor village</i>	168	209	147	<i>Netleton town, total</i>	334	653	735
Beat 5.....	3, 510	3, 363	4, 463	<i>In Lee Co.</i>	319	303	352
<i>Lafayette Springs vil-</i>				<i>In Monroe Co.</i>	515	350	331
<i>lage</i>	161	153	140	<i>Shannon town</i>	524	493	564
<i>Paris village</i>	33	100	137				
<i>Tula village</i>	163	178	151	Leflore County	53, 608	37, 256	36, 230
				Beat 1.....	3, 613	5, 243	6, 413
Lamar County	12, 843	12, 569	11, 741	Beat 2.....	9, 605	5, 807	7, 172
Beat 1.....	2, 630	2, 346	2, 000	Beat 3 ¹¹	13, 003	12, 965	10, 555
<i>Purvis town</i>	331	319	724	<i>Greenwood city</i> ¹¹	11, 123	7, 793	5, 336
Beat 2.....	3, 493	3, 007	2, 910	Beat 4.....	7, 914	5, 923	6, 326
<i>Lumberton city</i>	2, 374	2, 192	2, 122	<i>Ita Bena town</i>	1, 370	1, 620	1, 427
Beat 3.....	792	1, 437	794	Beat 5.....	9, 368	7, 313	5, 314
Beat 4.....	1, 886	1, 468	1, 255	<i>Sidon town</i>	320	303	331
Beat 5.....	4, 042	4, 611	4, 683				
<i>Sumrall town</i>	1, 364	1, 444	2, 040	Lincoln County	29, 357	24, 652	23, 597
				Beat 1 ¹²	9, 396	3, 235	9, 377
Lauderdale County	52, 749	45, 897	46, 919	<i>Brookhaven city</i> ¹²	5, 833	4, 706	4, 293
Beat 1 ¹³	33, 278	32, 941	29, 332	Beat 2.....	3, 165	10, 547	4, 530
<i>Meridian city</i> ¹³	31, 954	23, 939	23, 235				
Beat 2.....	3, 157	3, 223	4, 472				
<i>Lauderdale village</i>	270	187	327				

¹¹ LAUDERDALE.—Part of beat 1 annexed to Meridian city in 1927.¹² LEAKE.—Walnut Grove town not returned separately in 1920.¹³ LEFLORE.—Part of beat 3 (North Greenwood town, population 639 in 1920; 269 in 1910) annexed to Greenwood city in 1922, and part in 1930.¹⁴ LINCOLN.—Part of beat 1 (Pearlhaven village, population 37 in 1920; 499 in 1910) annexed to Brookhaven city since 1920. Part of Bogue Chitto town erroneously returned as in beat 3 in 1920 and 1910; figures for beats 3 and 4 corrected.

TABLE 4.—POPULATION OF COUNTIES BY MINOR CIVIL DIVISIONS: 1930, 1920, AND 1910—Continued

MINOR CIVIL DIVISION	1930	1920	1910	MINOR CIVIL DIVISION	1930	1920	1910
Lincoln County—Con.				Montgomery County	15,069	13,856	17,700
Beat 3	3,332	3,215	3,737	Beat 1, Winona	5,991	5,500	6,809
Beat 4	5,956	5,584	5,694	Winona city	2,007	2,672	2,612
Bogue Chitto town	478	606	841	Beat 2, Duck Hill	2,733	2,072	3,139
Johnston Station vil-				Duck Hill town	553	523	499
lage, total	110	298	170	Beat 3, Lodi	2,147	2,224	2,747
In Lincoln Co.	21	211	19	Beat 4, Mayfield	2,782	2,448	2,877
In Pike Co.	89	82	161	Kimichael town	677	895	880
Norfield town	1,599	1,080	839	Stewart village	205	166	188
Beat 5	4,458	4,020	5,200	Beat 5, Poplar Creek	1,356	1,501	2,044
Lowndes County	29,987	27,632	30,708	Neshoba County	26,691	19,303	17,980
Beat 1	3,708	3,235	4,227	Beat 1, Philadelphia	9,307	6,407	5,358
Caledonia village	169	159	187	Philadelphia city	2,660	1,669	1,809
Beat 2	13,088	12,158	10,543	Beat 2, North Bend	3,063	2,120	1,926
Columbus city	10,743	10,501	8,938	Beat 3, Mogulusha	3,370	3,110	2,880
Beat 3	4,461	3,908	4,117	Beat 4, Dixon and Waldo	6,780	5,071	4,986
Beat 4	3,710	3,056	5,084	Union town, total	1,705	1,012	693
Crawford town	349	323	596	In Neshoba Co.	130		
Beat 5	5,020	4,675	6,732	In Newton Co.	1,575	1,012	693
Artesia town	612	583	536	Beat 5, Riley	3,621	2,589	2,831
Mayhew village	178	109	180	Newton County	22,910	20,727	23,085
Madison County	35,796	29,292	33,505	Beat 1	3,796	3,064	4,035
Beat 1	12,998	9,711	10,723	Decatur town	654	519	233
Canton city	4,726	3,252	3,929	Beat 2	3,823	3,751	3,400
Beat 2, Vernon	5,055	4,620	5,073	Union town, total	1,705	1,012	693
Nora town	513	698	747	In Beat 2	718	480	253
Beat 3, Livingston	8,181	6,127	7,542	In Beat 5	827	652	440
Ridgeland village	217	164	158	In Neshoba Co.	130		
Beat 4, Sharon	4,610	3,746	4,185	Beat 3	4,176	3,075	3,857
Beat 5, Camden	5,052	5,188	5,982	Stratton village	231	74	
Marion County	19,923	17,144	15,599	Union town (see Beat 2)			
Beat 1	3,881	2,634	1,840	Beat 4	6,687	6,081	6,047
Beat 2	3,235	3,350	2,735	Newton town	2,011	1,604	1,373
Beat 3	3,199	2,923	2,973	Beat 5	4,428	4,150	5,080
Beat 4	2,445	2,730	3,582	Chunky village	223	272	280
Beat 5	7,163	6,507	4,460	Hickory town	736	618	600
Columbia city	4,333	2,326	2,029	Noxubee County	25,580	23,710	28,503
Marshall County	24,369	26,105	26,796	Beat 1	5,373	5,004	7,000
Beat 1	7,890	8,337	8,255	Beat 2	2,577	2,993	3,246
Holly Springs city	2,271	2,118	2,192	Beat 3	5,779	4,795	6,248
Beat 2	4,238	4,550	4,443	Macon city	2,198	2,051	2,044
Beat 3	5,120	5,494	5,763	Beat 4	7,236	5,617	5,480
Byhalia town	555	514	511	Shugulak town	310	764	636
Beat 4	4,060	4,620	4,757	Beat 5	4,595	5,301	5,949
Beat 5	3,555	3,134	3,573	Brooksville town	875	854	860
Potts Camp town	329	319	312	Oktibbeha County	19,119	18,272	19,878
Monroe County	36,141	32,013	35,178	Beat 1	7,579	5,894	6,109
Beat 1 ¹⁰	9,894	8,303	7,145	Longview village	254	243	180
Amory city ¹⁰	3,214	2,361	2,122	Starkville city	3,612	2,590	2,698
Smithville village	401	133	179	Beat 2	2,369	2,228	2,492
Beat 2	3,068	3,912	3,851	Beat 3	2,093	2,768	3,726
Beat 3	4,256	3,654	4,325	Maben town, total	503	499	559
Gattman village	163	151	155	In Oktibbeha Co.	377	342	406
Beat 4 ¹⁰	11,093	10,547	12,264	In Webster Co.	131	167	153
Aberdeen city ¹⁰	3,985	4,074	3,708	Beat 4	2,900	2,040	3,079
Pratree village	155	149	160	Sturgis town	477	354	324
Beat 5	6,600	6,197	7,593	Beat 5	3,573	3,412	4,270
Nettleton town, total	834	653	733	Panola County	28,648	27,845	31,274
In Monroe Co.	615	350	381	Beat 1	7,495	7,148	8,710
In Lee Co.	319	303	352	Como town	551	813	905

¹⁰ MONROE.—Part of beat 1 annexed to Amory city, and part of beat 4 annexed to Aberdeen city, in 1920.

TABLE 4.—POPULATION OF COUNTIES BY MINOR CIVIL DIVISIONS: 1930, 1920, AND 1910—Continued

MINOR CIVIL DIVISION	1930	1920	1910	MINOR CIVIL DIVISION	1930	1920	1910
Panola County—Con.				Prentiss County—Con.			
Beat 2.....	4,614	5,064	5,076	Beat 3.....	4,418	4,090	4,201
Crenshaw town.....	576	512	553	Baldwyn town, total.....	1,106	922	787
Beat 3.....	4,176	2,615	4,020	In Prentiss Co.....	603	473	441
Courtland village.....	290	265	304	In Lee Co.....	503	444	546
Crowder town, total.....	377	338	---	Wheeler village.....	170	222	181
In Panola Co.....	167	200	---	Beat 4.....	3,536	3,217	3,016
In Quitman Co.....	210	138	---	Beat 5.....	3,048	3,380	2,848
Pope village.....	190	278	163	Quitman County.....			
Beat 4.....	3,930	4,204	5,432		25,304	19,361	11,693
Beat 5.....	8,443	8,124	8,030	Beat 1.....	7,268	4,873	2,376
Batesville town.....	1,062	1,060	774	Sledge town ¹⁷	537	---	---
Sardis town.....	1,298	1,352	1,406	Beat 2.....	3,774	3,201	2,866
Pearl River County.....				Belen village.....	169	143	193
	19,405	15,463	10,593	Beat 3.....	4,492	4,260	2,208
Beat 1.....	4,000	2,232	---	Marks town.....	1,268	1,080	670
Poplarville town.....	1,493	1,290	1,272	Beat 4.....	4,200	3,200	2,403
Beat 2.....	1,867	2,802	---	Beat 5.....	5,510	4,327	1,738
Beat 3.....	2,807	2,193	---	Crowder town, total.....	377	338	---
Beat 4.....	7,575	5,038	---	In Quitman Co.....	220	133	---
Picayune city.....	4,693	2,479	346	In Panola Co.....	157	200	---
Beat 5.....	3,066	2,513	---	Lambert town.....	800	957	573
Perry County.....				Rankin County.....			
	8,197	8,987	7,685		20,353	20,272	23,944
Beat 1.....	1,342	1,761	1,505	Beat 1.....	5,232	5,122	0,278
Beat 2.....	1,297	1,704	1,144	Florence village.....	272	207	267
Beat 3.....	2,454	2,684	2,814	Beat 2.....	5,055	4,451	5,398
Richton town.....	960	1,363	1,250	Brandon town.....	692	691	720
Beat 4.....	1,578	1,700	1,297	Beat 3.....	3,033	2,637	3,413
Beat 5.....	1,526	1,082	925	Beat 4.....	4,028	3,700	4,273
Pike County.....				Pelahatchie town.....	1,599	1,212	843
	32,201	28,725	37,272	Beat 5.....	3,005	4,282	4,582
Beat 1.....	3,402	3,424	---	Scott County.....			
Beat 2.....	0,933	7,364	---		20,914	16,490	16,723
Magnolia city.....	1,600	2,012	1,323	Beat 1 ¹⁸	0,323	4,534	4,549
Beat 3.....	2,563	2,335	---	Forest town ¹⁸	2,176	1,133	1,156
Beat 4.....	15,541	12,481	---	Beat 2.....	2,723	2,010	2,714
Johnston Station vil- lage, total.....	110	293	170	Lake town.....	375	455	429
In Pike Co.....	89	82	151	Beat 3.....	5,021	3,352	3,850
In Lincoln Co.....	21	211	19	Morton town.....	565	487	874
McComb city.....	10,057	7,775	6,237	Beat 4.....	3,054	3,134	2,847
Summit town.....	1,157	1,127	1,471	Beat 5.....	3,193	2,734	2,737
Beat 5.....	3,702	3,121	---	Sebastopol town ¹⁸	555	---	---
Osyka town.....	750	704	324	Sharkey County.....			
Pontotoc County.....					13,977	14,190	15,694
	22,034	19,962	19,638	Beat 1.....	333	752	1,348
Beat 1.....	3,184	3,111	3,108	Beat 2.....	1,699	1,831	2,110
Eera town.....	560	632	475	Cary town ¹⁹	419	---	---
Sherman town, total.....	404	421	353	Beat 3.....	2,404	2,677	3,081
In Pontotoc Co.....	417	421	353	Rolling Fork town.....	902	703	---
In Union Co.....	47	---	---	Beat 4.....	3,765	4,235	4,212
Beat 2.....	3,788	3,643	3,003	Anguilla town.....	467	501	---
Beat 3.....	4,612	4,234	4,765	Beat 5.....	5,076	4,042	4,937
Randolph village.....	185	157	162	Simpson County.....			
Tocopola town.....	233	325	253		20,897	18,109	17,201
Beat 4.....	6,273	5,124	4,376	Beat 1.....	7,263	5,419	4,707
Pontotoc town.....	2,013	1,274	1,277	Magee town, total.....	561	750	685
Beat 5.....	4,171	3,850	3,031	In Beat 1.....	435	336	342
Algoma village.....	183	202	152	In Beat 2.....	476	344	343
Prentiss County.....				Mendenhall town.....	319	637	606
	19,265	17,608	16,931	Weathersby village.....	156	180	175
Beat 1.....	5,587	4,252	4,060	Beat 2.....	3,557	3,218	2,490
Booneville town.....	1,703	1,495	1,337	Magee town (see Beat 1).....	---	---	---
Beat 2.....	2,690	2,661	2,801				

¹⁷ QUITMAN.—Sledge town incorporated in 1922.¹⁸ SCOTT.—Part of beat 1 annexed to Forest town in 1930. Sebastopol town incorporated in 1923.¹⁹ SHARKEY.—Cary town incorporated in 1929.

TABLE 4.—POPULATION OF COUNTIES BY MINOR CIVIL DIVISIONS: 1930, 1920, AND 1910—Continued

MINOR CIVIL DIVISION	1930	1920	1910	MINOR CIVIL DIVISION	1930	1920	1910
Simpson County—Con.				Tippah County	18,658	15,419	14,631
Beat 3.....	5,957	5,833	5,140	Beat 1.....	3,821	3,512	2,946
<i>Brazton village</i>	288	297	289	<i>Walnut village</i>	219	150	---
<i>D'Lo town</i>	514	646	284	Beat 2.....	5,917	4,231	4,507
<i>Pmola village</i>	162	245	241	<i>Ripley town</i>	1,468	856	797
Beat 4.....	1,056	1,840	2,352	Beat 3.....	3,571	3,222	3,285
Beat 5.....	2,164	1,799	2,446	<i>Blue Mountain town</i>	659	654	650
				Beat 4.....	2,338	1,948	1,832
				Beat 5.....	3,016	2,506	2,061
Smith County	18,405	16,178	16,603				
Beat 1.....	5,108	3,820	4,253	Tishomingo County	16,411	15,091	13,067
<i>Cohay town</i> ²⁰	1,092	---	---	Beat 1.....	4,022	3,604	3,227
Beat 2.....	4,014	3,721	3,976	<i>Iuka town</i>	1,441	1,308	1,221
<i>Taylorville town</i>	805	601	625	Beat 2.....	2,078	2,072	2,725
Beat 3.....	4,532	4,061	3,599	<i>Burnsville town</i>	404	363	358
<i>Mize town</i>	429	322	521	Beat 3.....	2,041	2,150	1,674
Beat 4.....	2,096	2,403	2,025	Beat 4.....	2,965	2,765	2,459
Beat 5.....	2,085	2,174	2,145	<i>Paden village</i>	167	250	186
				<i>Tishomingo village</i>	402	273	218
				Beat 5.....	4,405	3,590	2,932
Stone County	5,704	6,528	-----	<i>Belmont town</i>	703	459	397
Beat 1.....	2,557	2,526	-----	<i>Dennis village</i>	238	217	147
<i>Wiggins town</i>	1,074	1,057	980	<i>Golden village</i>	559	194	209
Beat 2.....	723	1,325	-----				
Beat 3.....	998	1,219	-----	Tunica County	21,233	20,386	18,646
Beat 4.....	332	460	-----	Beat 1.....	3,733	3,767	3,078
Beat 5.....	1,004	998	-----	Beat 2.....	5,600	4,813	4,555
				<i>Tunica town</i>	1,043	955	555
Sunflower County	60,364	46,374	28,787	Beat 3.....	3,393	3,713	3,178
Beat 1.....	7,543	5,541	4,300	Beat 4.....	3,072	3,108	3,747
<i>Inverness town</i>	683	561	221	Beat 5.....	4,535	4,025	3,488
Beat 2 ²¹	9,610	7,359	5,555				
<i>Moorhead town</i>	1,553	1,600	506	Union County	21,288	20,044	18,997
<i>Sunflower town</i> ²¹	530	517	---	Beat 1.....	2,732	2,832	2,625
Beat 3 ²¹	11,027	8,705	4,289	Beat 2.....	4,853	4,050	3,612
<i>Indianola city</i>	3,116	2,112	1,098	<i>Ingomar village</i>	211	298	234
Beat 4.....	14,501	12,448	7,273	<i>Myrtle town</i>	213	325	255
<i>Doddsville town</i> ²¹	517	---	---	Beat 3.....	8,417	7,484	6,060
Beat 5.....	23,053	12,321	6,780	<i>New Albany city</i>	5,187	2,551	2,038
<i>Drew town</i>	1,373	721	278	<i>Blue Springs village</i>	3,431	3,670	3,624
<i>Rose town</i>	260	400	143	<i>Sherman town, total</i>	171	167	167
<i>Ruleville town</i>	1,181	1,022	451	<i>In Union Co.</i>	464	461	359
				<i>In Pontotoc Co.</i>	47	---	---
				Beat 5.....	1,835	1,990	2,170
Tallahatchie County	35,568	35,953	29,078				
Beat 1.....	1,719	2,510	2,326	Walthall County	13,871	13,455	-----
<i>Enid village</i>	171	174	191	Beat 1.....	2,438	1,983	---
Beat 2.....	4,903	7,365	5,360	Beat 2.....	3,708	3,079	---
<i>Charleston city</i>	2,014	3,007	1,834	<i>Tylertown town</i>	1,102	1,116	705
Beat 3.....	4,824	5,900	6,001	Beat 3.....	3,070	2,643	---
<i>Cascilla village</i>	154	161	85	Beat 4.....	2,264	2,174	---
Beat 4.....	11,882	9,077	7,633	Beat 5.....	2,301	2,076	---
Beat 5.....	12,150	11,011	7,758				
<i>Sumner town</i>	618	618	364	Warren County ²²	35,785	33,362	37,488
<i>Tubwiler town</i>	873	1,015	410	Beat 1.....	6,907	---	---
<i>Webb town</i>	531	553	292	Beat 5.....	5,935	---	---
				Vicksburg city, total	22,043	18,072	20,814
				<i>Beat 2</i>	3,560	---	---
Tate County	17,671	19,636	19,714	<i>Beat 3</i>	8,539	---	---
Beat 1.....	2,972	4,120	3,778	<i>Beat 4</i>	6,051	---	---
Beat 2.....	3,066	2,998	3,259				
<i>Arkabula village</i>	202	163	217				
Beat 3.....	3,659	4,062	3,953				
<i>Coldwater town</i>	664	856	774				
Beat 4.....	5,501	4,518	4,550				
<i>Senatobia town</i>	1,264	1,125	1,275				
Beat 5.....	2,473	3,938	4,134				
<i>Independence village</i>	150	108	166				

²⁰ SMITH.—Cohay town incorporated in 1925; former Cohay town, in beat 3, disincorporated in 1920.

²¹ SUNFLOWER.—Sunflower town erroneously returned as in beat 3 in 1920. Doddsville town incorporated in 1921.

²² WARREN.—County redistricted in 1930; no comparison of population by beats can be made.

TABLE 4.—POPULATION OF COUNTIES BY MINOR CIVIL DIVISIONS: 1930, 1920, AND 1910—Continued

MINOR CIVIL DIVISION	1930	1920	1910	MINOR CIVIL DIVISION	1930	1920	1910
Washington County.....	54,810	51,092	48,933	Wilkinson County— Continued.....			
Beat 1.....	6,102	4,903	5,145	Beat 3.....	4,230	4,003	4,074
Beat 2.....	2,868	4,215	3,507	Centerville town, total.....	1,544	755	866
Beat 3.....	10,889	17,652	13,049	In Wilkinson Co.....	1,202	649	784
Greenville city.....	14,807	11,560	9,610	In Amite Co.....	142	109	81
Beat 4.....	16,458	17,243	15,407	Beat 4.....	848	1,045	1,123
Arcola town.....	545	455	612	Beat 5.....	2,281	2,357	2,293
Leland city.....	2,426	2,003	1,547	Stephenson town, total.....	715	628	-----
Beat 5.....	8,903	7,079	11,735	In Wilkinson Co.....	561	514	-----
Hollandale town.....	1,211	799	481	In Amite Co.....	554	514	-----
Wayne County.....	15,295	15,467	14,709	Winston County.....	21,239	18,139	17,139
Beat 1.....	3,274	3,133	3,314	Beat 1, Louisville.....	6,710	4,555	3,855
State Line town, total ¹¹	553	-----	563	Louisville city.....	5,013	1,777	1,181
In Wayne Co.....	199	-----	193	Beat 2, Southeast.....	4,466	4,125	3,972
In Greene Co.....	159	-----	170	Beat 3, Webster.....	3,038	3,298	3,499
Beat 2.....	4,068	3,051	2,797	Beat 4, Northeast.....	3,512	2,908	2,068
Waynesboro town.....	1,420	689	652	Beat 5, Plattsburg.....	3,513	3,295	2,846
Beat 3.....	1,829	2,413	2,090	Noxapater town.....	526	616	-----
Beat 4.....	3,291	3,260	3,555	Yalobusha County.....	17,750	18,798	21,519
Beat 5.....	2,833	3,610	2,047	Beat 1.....	3,372	3,015	4,057
Webster County.....	12,128	12,644	14,853	Coffeeville town.....	466	411	421
Beat 1.....	3,365	3,277	3,582	Beat 2.....	3,664	3,894	4,708
Bellefontaine village.....	129	155	160	Water Valley city, total.....	5,793	4,316	4,875
Bellefontaine village.....	1,092	943	890	In Beat 2.....	1,793	1,749	1,959
Evpora town.....	124	114	171	In Beat 3.....	1,099	2,566	2,316
Walhall village.....	2,090	2,134	2,009	Beat 3.....	4,169	4,840	5,377
Beat 2.....	2,013	2,869	3,060	Water Valley city (see Beat 2).....			
Tom Nolen village.....	151	199	193	Beat 4.....	3,024	3,427	4,009
Beat 3.....	2,686	2,796	3,109	Oakland town.....	423	429	351
Cumberland village.....	151	170	-----	Scobey village.....	89	125	165
Maben town, total.....	503	499	559	Tillatoba village.....	173	193	163
In Webster Co.....	131	157	133	Beat 5.....	2,931	2,902	3,278
In Oktibbeha Co.....	377	342	406	Yazoo County.....	37,262	37,149	46,672
Mathiston town, total.....	484	463	576	Beat 1.....	7,030	6,437	-----
In Webster Co.....	403	463	576	Sartartia village.....	130	156	187
In Choctaw Co.....	81	-----	-----	Beat 2.....	6,185	6,648	-----
Beat 4.....	1,974	2,068	2,484	Beat 3.....	14,023	13,551	-----
Manatee village.....	219	249	222	Yazoo City.....	5,579	5,244	6,736
Wilkinson County.....	13,957	15,319	18,075	Beat 4.....	6,445	5,743	-----
Beat 1.....	3,987	4,733	5,923	Eden village.....	253	221	176
Woodville town.....	1,119	1,012	1,235	Beat 5.....	3,579	4,770	-----
Beat 2.....	2,611	3,181	3,702				

¹¹ WAYNE.—State Line town not returned separately in 1920.

Incorporated places.—Table 5 shows the population of the incorporated places (cities, towns, and villages) in Mississippi in 1930 and 1920. In this table the places are arranged in alphabetical order, each followed by the name of the county in which the city, town, or village is located. In Table 6 the population of the more important places is presented by wards.

TABLE 5.—POPULATION OF INCORPORATED PLACES: 1930 AND 1920

[The population of these places in 1910 is given in Table 4]

CITY, TOWN, OR VILLAGE	County	1930	1920	CITY, TOWN, OR VILLAGE	County	1930	1920
Abbeville	Lafayette	243	235	Corinth	Alcorn	6,220	5,498
Aberdeen	Monroe	3,925	4,071	Courtland	Panola	230	265
Ackerman	Choctaw	1,169	1,264	Crawford	Lowndes	349	323
Algoma	Pontotoc	183	202	Crenshaw	Panola	575	512
Alligator	Bolivar	278	263	Crowder	Panola	377	388
Amory	Monroe	3,214	2,861	Cruger	Quitman	409	488
Angulla	Sharkey	467	361	Crystal Springs	Holmes	2,257	1,395
Arcola	Washington	343	453	Cumberland	Copiah	151	170
Arkabutla	Tate	202	168	D'Lo	Simpson	514	646
Artista	Lowndes	612	683	Decatur	Newton	654	819
Ashland	Benton	228	190	De Kalb	Kemper	888	564
Baldwyn	Lee	1,106	922	Dennis	Tishomingo	238	217
Bassfield	Jefferson Davis	334	265	Derma	Calhoun	466	817
Batesville	Panola	1,062	1,050	De Soto	Clarke	176	200
Bay St. Louis	Hancock	3,724	3,033	Doddsville	Sunflower	317	---
Bay Springs	Jasper	827	861	Drew	Sunflower	1,373	721
Beauregard	Copiah	203	173	Duck Hill	Montgomery	553	528
Belden	Lee	271	268	Duncan	Bolivar	337	322
Belton	Quitman	169	148	Durant	Holmes	2,480	1,870
Bellefontaine	Webster	129	155	Ebenezer	Holmes	118	137
Belmont	Tishomingo	703	459	Ecu	Pontotoc	550	642
Belzoni	Humphreys	2,735	2,277	Eden	Yazoo	233	231
Benoit	Bolivar	438	443	Edwards	Hinds	466	727
Beriah	Bolivar	506	(¹)	Electric Mills	Kemper	1,084	600
Big Creek	Calhoun	140	107	Elliott	Grenada	128	89
Biloxi	Harrison	14,850	10,937	Ellisville	Jones	2,127	1,081
Blodgett	Jones	68	416	Enid	Tallahatchie	171	174
Blue Mountain	Tippah	569	654	Enterprise	Clarke	762	700
Blue Springs	Union	171	187	Ethel	Attala	571	466
Bogue Chitto	Lincoln	473	605	Eupora	Webster	1,092	948
Bolton	Hinds	441	494	Fayette	Jafferson	845	840
Boonsville	Prentiss	1,703	1,496	Flora	Madison	613	698
Boyle	Bolivar	678	702	Florence	Rankin	272	267
Brandon	Rankin	692	691	Forest	Scott	2,176	1,188
Braxton	Simpson	222	237	French Camp	Choctaw	181	123
Brookhaven	Lincoln	5,288	4,706	Friar Point	Coahoma	988	954
Brooksville	Noxubee	875	854	Fulton	Itawamba	927	227
Bruce	Calhoun	940	---	Gallman	Copiah	207	176
Bude	Franklin	1,378	1,121	Gattman	Monroe	158	161
Burnsville	Tishomingo	404	363	Georgetown	Copiah	303	317
Byhalia	Marshall	565	514	Gloster	Amite	1,139	1,079
Caledonia	Lowndes	169	130	Golden	Tishomingo	569	194
Calhoun City	Calhoun	1,012	602	Goodman	Holmes	608	589
Canton	Madison	4,725	3,252	Greenville	Washington	14,807	11,560
Carrollton	Carroll	523	510	Greenwood	Lefflore	11,123	7,793
Carthage	Leake	998	635	Grenada	Grenada	4,349	3,402
Carv	Sherkey	419	---	Gulfport	Harrison	12,547	8,167
Casella	Tallahatchie	134	161	Gunnison	Bolivar	484	455
Cedar Bluff	Clay	251	228	Guntown	Lee	369	365
Centerville	Amite	1,344	755	Hamburg	Franklin	128	176
Charleston	Wilkinson	2,014	3,007	Harristown	Jefferson	277	248
Chunkey	Tallahatchie	268	272	Hattiesburg	Forrest	18,601	13,270
Clarksdale	Newton	10,043	7,552	Hazelhurst	Copiah	2,447	1,762
Cleveland	Coahoma	10,043	7,552	Heidelberg	Jasper	653	489
Clinton	Bolivar	3,240	1,674	Hernando	Claborne	214	218
Coahoma	Hinds	912	669	Hickory Flat	De Soto	938	796
Coffeeville	Coahoma	265	326	Holcomb	Newton	736	618
Cohay	Yalobusha	456	411	Hollandsale	Benton	337	269
Coldwater	Smith	1,092	---	Holly Springs	Grenada	229	205
Collins	Tate	664	856	Houlka	Washington	1,211	799
Columbia	Covington	935	1,389	Houston	De Soto	2,271	2,113
Columbus	Marion	4,833	2,820	Independence	Chickasaw	570	803
Como	Lowndes	10,743	10,501		Chickasaw	1,477	1,408
	Panola	851	818		Tate	150	108

¹ Not returned separately.

TABLE 5.—POPULATION OF INCORPORATED PLACES: 1930 AND 1920—Continued

[The population of these places in 1910 is given in Table 4.]

CITY, TOWN, OR VILLAGE	County	1930	1920	CITY, TOWN, OR VILLAGE	County	1930	1920
Indianola	Sunflower	3,116	2,112	Nesbitt	De Soto	156	142
Ingomar	Union	241	238	Nettleton	Lee	834	653
Inverness	Sunflower	688	661	New Albany	Monroe	3,187	2,531
Isola	Humphreys	519	616	Newhebron	Lawrence	300	237
Itta Bena	Leflore	1,370	1,020	Newton	Newton	2,011	1,604
Juka	Tishomingo	1,441	1,306	Norfield	Lincoln	1,309	1,080
Jackson	Hinds	48,282	22,817	North Carrollton	Carroll	394	363
Johnston Station	Lincoln	110	203	Noxapater	Winston	526	615
Jonestown	Pike	506	469	Oakland	Yalobusha	428	429
	Coahoma			Oakvale	Lawrence	234	228
					Jefferson Davis		
Kilmichael	Montgomery	577	395	Ocean Springs	Jackson	1,663	
Kosciusko	Attala	3,237	2,258	Okolona	Chickasaw	2,235	3,852
Kossuth	Alcorn	224	247	Olive Branch	De Soto	336	197
Lafayette Springs	Lafayette	161	153	Osyka	Pike	750	704
Lake	Scott	375	455	Ovett	Jones	376	570
Lamar	Benton	61	41	Oxford	Lafayette	2,890	2,150
Lambert	Quitman	800	957	Pace	Bolivar	349	349
Lauderdale	Lauderdale	270	187	Pachuta	Clarke	338	332
Laurel	Jones	18,017	13,037	Paden	Tishomingo	167	250
Leakesville	Greene	662	555	Paris	Lafayette	62	100
Learned	Hinds	134	136	Pascagoula	Jackson	4,359	6,082
Leland	Washington	2,423	2,003	Pass Christian	Harrison	3,004	2,357
Lena	Leake	432	198	Pattison	Claiborne	205	155
Lexington	Holmes	2,500	1,792	Polahatchie	Rankin	1,599	1,212
Liberty	Amite	551	515	Pheba	Clay	427	300
Long Beach	Harrison	1,340	980	Philadelphia	Neshoba	2,560	1,669
Longview	Oktibbeha	294	248	Picayune	Pearl River	4,038	2,479
Louin	Jasper	553	475	Pickens	Holmes	635	457
Louis	Humphreys	514	537	Pinola	Simpson	162	245
Louisville	Winston	3,013	1,777	Pittsboro	Calhoun	240	252
Lucedale	George	834	629	Plantersville	Lee	346	275
Lula	Coahoma	448	344	Pontotoc	Pontotoc	2,018	1,274
Lumberton	Lamar	2,374	2,192	Pope	Panola	100	278
Lyon	Coahoma	295	277	Poplarville	Pearl River	1,498	1,290
Maben	Oktibbeha	508	490	Port Gibson	Claiborne	1,861	1,691
	Webster			Potts Camp	Marshall	320	310
McCall	Franklin	169	140	Prairie	Monroe	165	149
McCool	Attala	562	517	Prentiss	Jefferson Davis	655	468
McComb	Pike	10,057	7,775	Purvis	Lamar	881	919
Macon	Noxubee	2,198	2,061	Quitman	Clarke	1,372	1,375
Magee	Simpson	964	730	Randolph	Pontotoc	195	137
Magnolia	Pike	1,660	2,012	Raymond	Hinds	547	500
Mantachie	Itawamba	188	195	Richton	Perry	950	1,363
Mantee	Webster	219	240	Ridgeland	Madison	217	164
Marks	Quitman	1,258	1,020	Rienzi	Alcorn	500	493
Mathiston	Choctaw	484	463	Ripley	Tippah	1,468	856
	Webster			Rodney	Jefferson	124	251
Mayersville	Issaquena	136	155	Rolling Fork	Sharkey	902	703
Mayhew	Lowndes	172	169	Rome	Sunflower	250	400
Meadville	Franklin	341	304	Rosedale	Bolivar	2,117	1,696
Mendenhall	Simpson	919	637	Roxie	Franklin	355	207
Meridian	Lauderdale	31,954	23,309	Ruleville	Sunflower	1,181	1,022
Merigold	Bolivar	804	608	Sallis	Attala	364	273
Mize	Smith	429	332	Satillo	Lee	432	440
Monticello	Lawrence	606	464	Sandersville	Jones	565	559
Montrose	Jasper	312	398	Sardis	Panola	1,298	1,352
Moorhead	Sunflower	1,553	1,600	Satartia	Yazoo	139	135
Morton	Scott	955	437	Scobey	Yalobusha	89	125
Mosella	Jones	204	240	Scoba	Kemper	933	700
Moss Point	Jackson	2,453	3,340				
Mound Bayou	Bolivar	334	803				
Mount Olive	Covington	312	778				
Myrtle	Union	313	325				
Natchez	Adams	13,422	12,608				

TABLE 5.—POPULATION OF INCORPORATED PLACES: 1930 AND 1920—Continued

[The population of these places in 1910 is given in Table 4]

CITY, TOWN, OR VILLAGE	County	1930	1920	CITY, TOWN, OR VILLAGE	County	1930	1920
Sebastopol	Scott	355	—	Toccoopola	Pontotoc	288	325
Seminary	Covington	325	360	Toni Nolen	Webster	161	109
Sonabolia	Fate	1,264	1,126	Tula	Lafayette	163	178
Shannon	Lee	524	408	Tunica	Tunica	1,043	955
Shaw	Bolivar	1,012	1,375	Tupelo	Lee	6,361	5,065
Shelby	Bolivar	1,811	1,300	Tutwiler	Tallahatchie	873	1,010
Shorman	Pontotoc	404	421	Tylertown	Walsh	1,102	1,116
Shubuta	Union	720	912	Union	Neshoba	1,705	1,012
Shuqualak	Clarke	810	704	Utica	Newton	652	445
	Noxubee				Hinds		
Sidon	LeFlore	320	370	Vaiden	Carroll	648	570
Silver City	Humphreys	361	322	Vardaman	Calhoun	627	599
Silver Creek	Lawrence	841	252	Verona	Lee	554	500
Slate Springs	Calhoun	190	155	Vicksburg	Warren	22,043	18,072
Sledge	Quitman	337	—	Walnut	Tippah	210	150
Smithville	Monroe	401	138	Walnut Grove	Leake	753	(1)
Soso	Jones	214	142	Walsh	Webster	124	114
Starkville	Oktibbeha	3,612	2,596	Water Valley	Yalobusha	3,738	4,315
State Line	Greene	358	(1)	Waveland	Hancock	603	431
	Wayne			Waynesboro	Wayne	1,120	689
Stephenson	Amite	715	528	Weathersby	Simpson	156	180
	Wilkinson			Webb	Tallahatchie	531	563
Stewart	Montgomery	205	196	Weir	Choctaw	570	377
Stratton	Newton	231	74	Wesson	Copiah	790	885
Sturgis	Oktibbeha	477	354	West	Holmes	370	236
Summit	Pike	1,157	1,187	West Point	Clay	4,677	4,400
Sumner	Tallahatchie	613	613	Wheeler	Prentiss	170	222
Sumrall	Lamar	1,364	1,444	Wiggins	Stone	1,074	1,037
Sunflower	Sunflower	530	517	Winborn	Benton	105	—
Taylor	Lafayette	168	209	Winona	Montgomery	2,607	2,572
Taylor'sville	Smith	805	601	Winstonville	Bolivar	142	(1)
Tchula	Holmes	907	550	Woodland	Chickasaw	219	194
Terry	Hinds	412	392	Woodville	Wilkinson	1,113	1,012
Tillaloba	Yalobusha	173	193	Yazoo City	Yazoo	5,579	5,244
Tishomingo	Tishomingo	402	273	Zama	Attala	707	—

¹ Not returned separately.

TABLE 6.—POPULATION OF CITIES OF 5,000 OR OVER BY WARDS: 1930

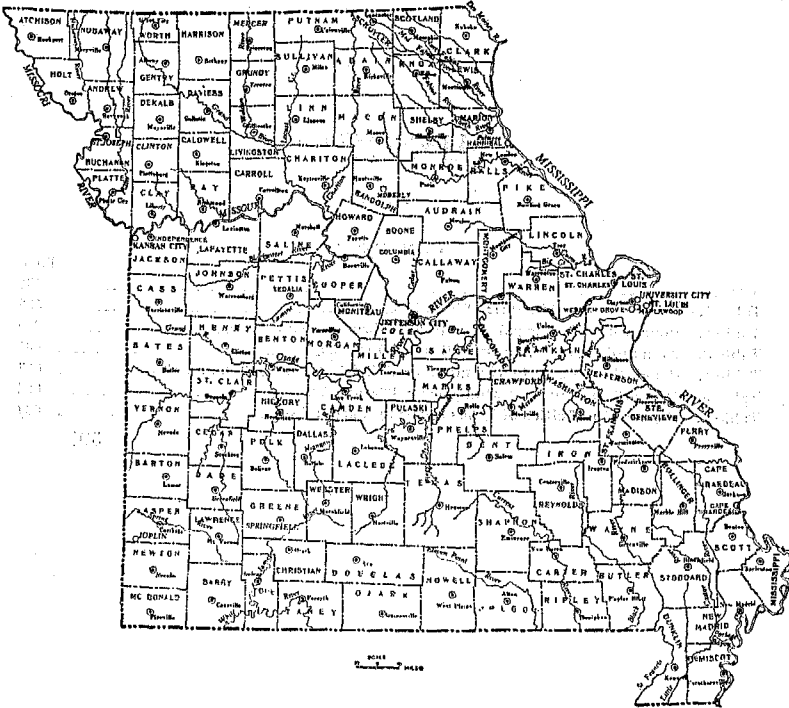
CITY AND WARD	1930	CITY AND WARD	1930	CITY AND WARD	1930
Biloxi city.....	14,850	Gulfport city.....	12,547	Meridian city.....	31,954
Ward 1.....	6,244	Ward 1.....	2,603	Ward 1.....	8,201
Ward 2.....	1,345	Ward 2.....	2,312	Ward 2.....	7,493
Ward 3.....	3,562	Ward 3.....	3,487	Ward 3.....	4,108
Ward 4.....	3,099	Ward 4.....	4,145	Ward 4.....	2,285
Ward 5.....				Ward 5.....	4,599
Brookhaven city.....	5,288	Hattiesburg city.....	18,801	Complete ward.....	2,550
Ward 1.....	1,310	Ward 1.....	5,706	Oakland Heights ward.....	1,246
Ward 2.....	1,316	Ward 2.....	4,590	Poplar Springs ward.....	1,351
Ward 3.....	1,637	Ward 3.....	3,460		
Ward 4.....	1,025	Ward 4.....	4,845	Natchez city.....	13,422
Clarksdale city.....	10,043	Jackson city.....	43,282	Ward 1.....	2,359
(Not reported by wards.)		Ward 1.....	2,706	Ward 2.....	6,771
Columbus city.....	10,743	Ward 2.....	3,266	Ward 3.....	1,881
Ward 1.....	1,181	Ward 3.....	1,999	Ward 4.....	2,411
Ward 2.....	790	Ward 4.....	6,373	Tupelo city.....	6,361
Ward 3.....	2,330	Ward 5.....	2,388	Ward 1.....	1,573
Ward 4.....	3,497	Ward 6.....	4,645	Ward 2.....	394
Ward 5.....	991	Ward 7.....	3,600	Ward 3.....	1,770
Ward 6.....	945	Ward 8.....	3,624	Ward 4.....	2,124
Corinth city.....	6,220	Ward 9.....	1,698	Vicksburg city.....	22,943
Ward 1.....	427	Ward 10.....	1,440	Ward 1.....	5,659
Ward 2.....	1,680	Ward 11.....	2,152	Ward 2.....	2,091
Ward 3.....	1,954	Ward 12.....	1,777	Ward 3.....	3,959
Ward 4.....	1,227	Ward 13.....	5,158	Ward 4.....	4,573
Ward 5.....	932	Ward 14.....	3,695	Ward 5.....	6,061
Greenville city.....	14,807	Ward 15.....	1,469	Yazoo City.....	5,579
Ward 1.....	6,203	Ward 16.....	2,192	Ward 1.....	2,715
Ward 2.....	2,857	Laurel city.....	13,017	Ward 2.....	2,864
Ward 3.....	3,332	Ward 1.....	4,546		
Ward 4.....	2,415	Ward 2.....	4,990		
Greenwood city.....	11,123	Ward 3.....	2,655		
(Not reported by wards.)		Ward 4.....	5,826		
		McComb city.....	10,067		
		Ward 1.....	3,101		
		Ward 2.....	3,048		
		Ward 3.....	3,908		

MISSOURI

CONTENTS

	Page
-----	598
-Population of Missouri: 1810 to 1930.....	599
-Population of principal cities from earliest census to 1930.....	600
-Area and population of counties: 1890 to 1930.....	601
-Population of counties by minor civil divisions: 1930, 1920, and 1910.....	603
-Population of incorporated places: 1930 and 1920.....	622
-Population of cities of 5,000 or over by wards: 1930.....	629

MISSOURI



POPULATION—MISSOURI

NUMBER AND DISTRIBUTION OF INHABITANTS

Population of the State.—Missouri was organized as a Territory in 1812 from a part of the Territory of Louisiana. In 1821, it was admitted to the Union as the twenty-fourth State. In 1837, its boundaries were extended and established as at present. The population of the State on April 1, 1930, according to the Fifteenth Census, was 3,629,367, which represents an increase of 225,312, or 6.6 per cent, as compared with the population on January 1, 1920. The total land area of the State, as shown in Table 3, is 68,727 square miles. The average number of inhabitants per square mile in 1930 was 52.8, as compared with 49.5 in 1920.

Table 1 shows the population of Missouri from 1810, the year in which its area was first separately enumerated, to 1930, together with the increase during each decade.

TABLE 1.—POPULATION OF MISSOURI: 1810 TO 1930

CENSUS YEAR	Population	INCREASE OVER PRECEDING CENSUS	
		Number	Per cent
1930.....	3,629,367	225,312	6.6
1920.....	3,404,055	110,720	3.4
1910.....	3,293,335	180,670	5.0
1900.....	3,106,665	427,490	16.0
1890.....	2,679,185	510,805	23.6
1880.....	2,168,380	447,055	25.0
1870.....	1,721,325	530,283	45.5
1860.....	1,192,012	499,093	73.3
1850.....	692,944	298,342	77.3
1840.....	393,702	243,247	173.2
1830.....	140,455	73,830	110.9
1820.....	66,626	46,803	230.6
1810.....	19,783		

Counties and minor civil divisions.—In the tables which follow (Tables 2 to 6) the population of Missouri is shown by counties, townships, cities, and towns, with some comparative figures from previous censuses.

Cities of 10,000 or more.—There are 16 cities in the State which had a population of 10,000 or more in 1930. Table 2 shows for these cities the population at each census for which figures are available, together with the increase or decrease during each decade. St. Louis, the largest city in the State, had a population of 821,960, which represents an increase of 49,063, or 6.3 per cent, over its population in 1920. Kansas City, the second city in the State, had 399,746 inhabitants, which represents an increase of 75,336, or 23.2 per cent. St. Joseph, the third city, had 80,935 inhabitants and its increase during the past decade was 3.8 per cent. The next three cities, in the order of their population, are Springfield, Joplin, and University City. Four cities in the State first attained a population of 10,000 between 1920 and 1930.

TABLE 2.—POPULATION OF PRINCIPAL CITIES FROM EARLIEST CENSUS TO 1930

[A minus sign (-) denotes decrease]

CITY AND CENSUS YEAR	Popu- lation	INCREASE OVER PRECEDING CENSUS		CITY AND CENSUS YEAR	Popu- lation	INCREASE OVER PRECEDING CENSUS	
		Number	Per cent			Number	Per cent
Cape Girardeau:				Moberly:			
1930	16,227	5,975	58.3	1930	13,772	904	7.5
1920	10,252	1,777	21.0	1920	12,808	1,885	17.3
1910	8,475	3,660	76.0	1910	10,923	2,911	36.3
1900	4,815	518	12.1	1900	8,012	-203	-2.5
1890	4,297	403	10.5	1890	8,215	2,145	35.3
1880	3,880	304	8.5	1880	6,070	4,556	300.9
1870	3,585	922	34.6	1870	1,514		
1860	2,663						
Columbia:				St. Charles:			
1930	14,007	4,575	44.0	1930	10,491	1,988	23.4
1920	10,392	780	7.6	1920	8,503	-694	-9.0
1910	9,602	4,011	71.0	1910	9,437	1,455	18.2
1900	5,551	1,651	41.3	1900	7,982	1,821	29.6
1890	4,000	674	20.3	1890	6,161	1,147	22.9
1880	8,326	1,060	48.7	1880	5,014	-556	-10.0
1870	2,230	822	58.1	1870	5,570	2,331	72.0
1860	1,414	763	117.2	1860	3,239	1,741	116.2
1850	651			1850	1,498		
Hannibal:				St. Joseph:			
1930	22,761	3,455	17.9	1930	80,935	2,996	3.8
1920	19,306	905	5.3	1920	77,939	530	0.7
1910	18,941	5,561	43.5	1910	77,403	-25,376	-24.8
1900	12,780	-77	-0.6	1900	102,979	50,655	96.3
1890	12,857	1,783	16.1	1890	52,324	19,393	61.3
1880	11,074	949	9.4	1880	32,431	12,806	65.8
1870	10,125	3,620	55.6	1870	19,565	10,633	119.0
1860	6,505	4,435	222.0	1860	8,932		
1850	2,020						
Independence:				St. Louis:			
1930	15,292	3,610	30.9	1930	821,960	49,063	6.8
1920	11,686	1,827	18.5	1920	772,897	35,868	12.5
1910	9,859	2,885	41.4	1910	687,020	111,791	19.4
1900	6,974	594	9.3	1900	575,233	123,468	27.3
1890	6,380	3,234	102.8	1890	451,770	101,252	28.9
1880	3,146	-38	-1.2	1880	350,518	39,654	12.3
1870	3,184	20	0.6	1870	310,864	150,091	93.4
1860	3,164			1860	160,773	82,913	106.5
				1850	77,860	61,391	372.8
				1840	16,460		
Jefferson City:				Sedalia:			
1930	21,506	7,106	49.0	1930	20,806	-338	-1.6
1920	14,400	2,640	22.3	1920	21,144	3,322	13.6
1910	11,860	2,186	22.6	1910	17,822	2,591	17.0
1900	6,664	2,622	43.3	1900	15,231	1,163	8.3
1890	6,742	1,471	27.9	1890	14,068	4,507	47.1
1880	5,271	851	19.3	1880	9,561	5,001	103.7
1870	4,420	1,338	43.4	1870	4,560		
1860	3,082						
Joplin:				Springfield:			
1930	33,454	3,852	11.9	1930	57,527	17,806	45.2
1920	20,002	-2,171	-6.8	1920	39,631	4,430	12.6
1910	32,073	6,050	23.2	1910	35,201	11,934	51.3
1900	26,023	19,080	161.7	1900	23,267	1,417	6.6
1890	9,943	2,905	41.3	1890	21,850	15,328	235.0
1880	7,038			1880	6,522	907	17.4
				1870	5,555		
				1860	(1)		
				1850	415		
Kansas City:				University City:			
1930	369,746	75,336	23.2	1930	25,809	19,017	280.0
1920	324,410	76,029	30.6	1920	6,792	4,376	131.0
1910	248,381	34,620	61.7	1910			
1900	163,752	31,036	23.4				
1890	132,716	76,931	137.9				
1880	55,785	23,525	72.9				
1870	32,260	27,842	690.2				
1860	4,418						
Maplewood:				Webster Groves:			
1930	12,657	5,226	70.3	1930	16,487	7,013	74.0
1920	7,431	2,455	49.3	1920	9,474	2,394	33.8
1910	4,976			1910	7,080	5,135	273.0
				1900	1,895	112	6.3
				1890	1,783		

1 Not returned separately.

Counties.—Missouri has 114 counties, in addition to the independent city of St. Louis, which has the status of a county. Table 3 shows the population of these counties from 1890 to 1930, together with the land area of each county and its population per square mile in 1930. Of these counties, 31 increased in population between 1920 and 1930, while 83 show decreases. The county of St. Louis, which includes the suburban area immediately adjoining the city of St. Louis, shows an increase of 110.0 per cent, as compared with an increase of 6.3 in the city. No new counties have been organized, and there have been no changes in county boundaries since 1920.

TABLE 3.—AREA AND POPULATION OF COUNTIES: 1890 TO 1930

[A minus sign (—) denotes decrease]

COUNTY	Land area in square miles, 1930	POPULATION							Per cent of increase	
		1930		1920	1910	1900	1890	1920 to 1930	1910 to 1920	
		Total	Per square mile							
Missouri.....	68,727	3,629,367	52.8	3,404,055	5,293,335	3,106,065	2,679,185	6.6	3.4	
Adair.....	671	19,436	34.0	21,404	22,700	21,728	17,417	-9.2	-5.7	
Andrew.....	428	13,469	31.5	14,075	15,252	17,332	16,000	-4.3	-7.9	
Atchison.....	528	13,421	25.4	13,008	13,604	16,501	15,533	3.2	-4.4	
Audrain.....	685	22,077	32.2	20,580	21,087	21,160	22,074	7.2	-5.1	
Barry.....	784	22,803	29.1	23,473	23,869	26,532	22,943	-2.9	-1.7	
Barton.....	596	14,560	24.4	16,870	16,747	18,253	18,504	-13.7	0.8	
Bates.....	870	22,068	25.4	23,933	25,869	30,141	32,223	-7.8	-7.5	
Benton.....	745	11,708	15.7	12,980	14,881	16,550	14,973	-9.9	-12.7	
Bollinger.....	609	12,269	20.1	13,909	14,576	14,650	13,121	-11.8	-4.6	
Boone.....	688	30,695	45.1	29,672	30,538	28,642	26,043	4.5	-2.3	
Buchanan.....	408	98,633	241.7	93,684	93,020	121,838	70,100	5.3	0.7	
Butler.....	699	23,667	33.9	24,106	20,624	16,769	10,164	-1.7	16.9	
Caldwell.....	433	12,509	28.9	13,849	14,005	16,656	15,162	-9.7	-5.2	
Callaway.....	808	10,923	24.7	23,067	24,400	25,984	25,131	-13.4	-5.7	
Camden.....	687	9,142	13.3	10,474	11,582	13,113	10,040	-12.7	-0.6	
Cape Girardeau.....	580	33,203	57.2	29,830	27,621	24,315	22,060	11.3	8.0	
Carroll.....	703	19,940	28.4	20,480	23,093	26,455	25,742	-2.6	-11.3	
Cartersville.....	503	5,603	10.9	7,482	5,504	6,706	4,650	-26.5	36.9	
Cass.....	721	20,962	29.1	21,536	22,973	23,630	23,301	-2.7	-0.3	
Cedar.....	498	11,136	22.4	13,933	16,080	16,923	15,620	-20.1	-13.4	
Chariton.....	768	19,588	25.5	21,709	23,503	26,826	26,254	-10.0	-7.4	
Christian.....	653	13,169	23.3	15,252	16,832	19,939	14,017	-13.7	-3.7	
Clark.....	498	10,264	20.6	11,874	12,811	15,383	15,120	-13.6	-7.3	
Clay.....	402	26,811	66.7	20,465	20,302	18,903	19,856	31.1	0.8	
Clinton.....	423	13,505	31.9	14,461	15,297	17,363	17,138	-6.0	-6.5	
Cole.....	389	30,848	79.3	24,630	21,057	20,578	17,281	25.0	12.4	
Cooper.....	558	10,522	35.0	19,898	20,311	22,532	22,707	1.1	-4.9	
Crawford.....	747	11,287	15.1	12,355	13,576	12,950	11,661	-8.6	-6.0	
Dade.....	501	11,764	23.5	14,173	15,613	18,125	17,626	-17.0	-9.2	
Dallas.....	543	10,641	19.4	12,033	13,181	13,903	12,647	-12.4	-8.7	
Davies.....	564	14,424	25.6	16,641	17,605	21,325	20,456	-13.3	-5.5	
De Kalb.....	425	10,270	24.2	11,694	12,531	14,418	14,539	-12.2	-0.7	
Dent.....	746	10,974	14.7	12,318	13,245	12,986	12,149	-10.9	-7.0	
Douglas.....	804	13,959	17.4	15,436	16,664	16,802	14,111	-9.6	-7.4	
Dunklin.....	630	35,799	67.5	32,773	30,328	21,700	15,085	9.2	8.1	
Franklin.....	879	30,519	34.7	28,427	26,830	30,581	28,056	7.4	-4.7	
Gasconade.....	514	12,172	23.7	12,881	12,847	12,298	11,706	-1.7	-3.6	
Gentry.....	490	14,848	29.3	15,634	16,820	20,554	19,018	-8.2	-7.1	
Greene.....	667	82,929	124.3	68,698	63,681	52,713	48,616	20.7	7.6	
Grundy.....	433	10,135	37.3	17,554	16,744	17,832	17,870	-8.1	4.8	

1 State total for 1890 includes 1 Indian specially enumerated, not included in the population of any county.

TABLE 3.—AREA AND POPULATION OF COUNTIES: 1890 TO 1930—Continued

[A minus sign (—) denotes decrease]

COUNTY	Land area in square miles, 1930	POPULATION						Per cent of increase	
		1930		1920	1910	1900	1890	1920 to 1930	1910 to 1920
		Total	Per square mile						
Harrison	721	17,233	23.0	16,719	20,406	24,308	21,033	-12.6	-3.6
Henry	744	22,931	30.8	25,116	27,242	28,054	28,235	-8.7	-7.8
Hickory	407	6,430	15.8	7,033	8,741	9,985	9,453	-8.6	-19.5
Holt	446	12,720	28.5	14,054	14,539	17,083	15,469	-9.7	-3.1
Howard	408	13,490	28.8	13,907	15,653	18,337	17,371	-3.6	-10.6
Howell	915	19,672	21.5	21,102	21,065	21,834	18,018	-6.8	0.2
Iron	553	9,642	17.4	9,458	8,503	8,716	9,119	1.9	10.5
Jackson	610	470,454	771.2	367,840	283,522	195,493	160,510	27.9	29.7
Jasper	635	73,810	116.2	75,941	89,673	84,018	50,500	-2.8	-15.3
Jefferson	681	27,563	40.5	26,555	27,878	25,712	22,484	3.8	-4.7
Jolinson	831	22,413	27.0	24,899	26,207	27,843	28,132	-10.0	-5.3
Knox	514	9,658	18.8	10,783	12,403	13,479	13,501	-10.4	-13.1
Laclede	753	10,320	21.7	16,857	17,363	16,523	14,701	-3.2	-2.0
Lafayette	612	29,250	47.8	30,006	30,154	31,679	30,184	-2.5	-0.5
Lawrence	609	28,774	39.0	24,211	26,583	31,662	26,228	-1.8	-8.9
Lewis	504	12,093	24.0	13,465	15,514	16,724	15,935	-10.2	-13.2
Linn	607	13,929	22.9	15,950	17,993	18,352	18,346	-12.7	-6.8
Linn	626	23,339	37.3	24,778	25,253	25,503	24,121	-5.8	-1.0
Livingston	531	13,615	25.8	18,867	19,453	22,302	20,068	-1.3	-3.1
McDonald	527	13,936	26.4	14,690	13,530	12,474	11,283	-5.1	8.5
Macon	800	23,070	28.5	27,518	30,808	33,018	30,578	-16.2	-10.9
Madison	499	9,418	18.9	10,721	11,273	9,975	9,268	-12.2	-4.9
Marion	520	8,368	16.1	9,500	10,088	9,616	8,000	-11.9	-5.8
Marion	436	33,493	76.8	30,226	30,572	26,331	26,233	10.8	-1.1
Mercer	458	9,350	20.6	11,281	12,335	14,706	14,581	-17.1	-8.5
Miller	593	16,728	28.2	15,507	16,717	15,187	14,162	7.5	-6.9
Mississippi	413	15,762	38.2	12,860	14,557	11,837	10,184	22.6	-11.7
Moniteau	410	12,173	29.7	13,532	14,375	15,931	15,630	-10.0	-5.9
Monroe	666	13,466	20.2	16,411	18,304	19,716	20,790	-18.0	-10.3
Montgomery	514	13,011	25.3	15,233	15,004	16,571	16,850	-14.6	-2.4
Morgan	614	10,968	17.9	12,015	12,863	12,175	12,311	-8.7	-6.6
New Madrid	652	30,262	46.4	25,180	10,488	11,280	9,317	20.2	29.2
Newton	622	26,959	43.3	24,886	27,136	27,001	22,108	8.3	-3.8
Nodaway	871	26,371	30.3	27,744	28,833	32,938	30,914	-4.0	-3.8
Oregon	778	12,220	15.7	12,889	14,681	13,906	10,467	-5.2	-12.2
Osage	593	12,462	21.0	13,559	14,283	14,696	13,080	-8.1	-5.1
Ozark	746	9,537	12.8	11,125	11,026	12,145	9,795	-14.3	-6.7
Pemissot	456	37,284	81.8	26,634	10,559	12,116	9,975	40.0	36.2
Perry	462	13,707	29.7	14,434	14,898	15,134	13,237	-5.0	-3.1
Pettis	635	34,664	50.0	35,813	33,913	32,438	31,151	-3.2	5.6
Phelps	670	15,308	22.8	14,941	15,706	14,194	12,636	2.5	-5.4
Pike	653	18,001	27.6	20,345	22,556	25,744	26,321	-11.5	-9.8
Platte	415	13,819	33.3	13,996	14,429	16,193	16,248	-1.3	-3.6
Polk	641	17,893	27.8	20,351	21,561	23,255	20,839	-12.5	-5.6
Pulaski	542	10,755	19.8	10,490	11,438	10,394	9,387	2.5	-8.3
Putnam	517	11,593	22.2	13,115	14,308	16,688	15,365	-12.3	-8.3
Ralls	481	10,704	22.3	10,412	12,913	12,287	12,294	2.8	-19.4
Randolph	491	26,431	53.8	27,638	26,182	24,442	24,893	-4.3	5.5
Ray	565	19,846	35.1	20,593	20,451	24,805	24,215	-3.2	-4.4
Reynolds	828	8,923	10.8	10,166	9,592	8,161	6,803	-11.7	5.4
Ripley	627	11,176	17.8	12,061	13,099	13,186	8,612	-7.3	-7.9
St. Charles	535	24,354	45.5	22,828	24,695	24,474	22,977	6.7	-7.6
St. Clair	706	13,289	18.8	15,341	16,412	17,907	16,747	-13.4	-6.5
St. Francois	458	35,832	78.2	31,403	35,738	24,051	17,347	14.1	-12.1
St. Louis	487	211,593	434.5	109,737	82,417	50,040	36,307	110.0	22.2
St. Louis city	61	821,600	13,474.8	772,897	687,020	575,258	451,770	6.3	12.5
St. Genevieve	481	10,697	21.0	9,809	10,607	10,339	9,833	2.9	-7.5
Saline	754	30,593	40.6	28,826	26,448	33,703	33,762	6.1	-2.1
Schuyler	899	6,951	22.5	8,383	9,062	10,840	11,249	-17.1	-7.5
Scotland	439	8,853	20.2	10,700	11,869	13,232	12,674	-17.3	-0.8

TABLE 3.—AREA AND POPULATION OF COUNTIES: 1890 TO 1930—Continued

[A minus sign (-) denotes decrease]

COUNTY	Land area in square miles, 1930	POPULATION							Per cent of increase	
		1930		1920	1910	1900	1890	1920 to 1930	1910 to 1920	
		Total	Per square mile							
Scott.....	410	24, 013	50. 5	23, 400	22, 372	13, 092	11, 223	6. 4	4. 6	
Shannon.....	992	10, 894	11. 0	11, 865	11, 443	11, 247	8, 898	-8. 2	3. 7	
Shelby.....	500	11, 983	23. 5	13, 617	14, 864	16, 167	15, 642	-12. 0	-8. 4	
Stoddard.....	815	27, 452	33. 7	29, 755	27, 807	24, 669	17, 327	-7. 7	7. 0	
Stone.....	510	11, 614	22. 8	11, 941	11, 550	9, 892	7, 090	-2. 7	3. 3	
Sullivan.....	649	15, 212	23. 4	17, 781	13, 593	20, 282	19, 000	-14. 4	-4. 4	
Taney.....	655	8, 867	13. 5	8, 178	9, 134	10, 127	7, 973	8. 4	-10. 5	
Texas.....	1, 159	18, 590	16. 0	20, 548	21, 458	22, 192	19, 406	-9. 0	-4. 2	
Vernon.....	839	25, 031	29. 8	26, 069	28, 827	31, 619	31, 605	-4. 6	-9. 6	
Warren.....	410	8, 082	19. 7	8, 490	9, 123	9, 919	9, 913	-4. 8	-6. 0	
Washington.....	741	14, 450	19. 5	13, 893	13, 378	14, 263	13, 153	4. 7	3. 2	
Wayne.....	775	12, 243	15. 8	13, 012	15, 181	15, 300	11, 927	-5. 9	-14. 3	
Webster.....	585	16, 148	27. 6	16, 609	17, 377	16, 040	15, 177	-2. 8	-4. 4	
Worth.....	295	6, 595	24. 7	7, 042	8, 007	9, 332	8, 738	-14. 5	-4. 6	
Wright.....	677	16, 741	24. 7	17, 733	18, 315	17, 510	14, 484	-5. 6	-3. 2	

Minor civil divisions.—The primary divisions of the counties of Missouri are known as townships. The townships include the secondary divisions which are incorporated as cities and towns. Table 4 shows the population of each county by townships, cities, and towns for the last three censuses. The population of the secondary divisions is shown in *italics* under the population of the townships in which the places are respectively located. Where an incorporated place occupies two or more townships, or parts of townships, the total population of the place is given in connection with the presentation for the first township.

Changes in the boundaries of townships and incorporated places between 1920 and 1930 are indicated by footnotes on Table 4; for changes between 1910 and 1920, reference may be made to the Reports of the Fourteenth Census (1920), Volume I, Table 53.

TABLE 4.—POPULATION OF COUNTIES BY MINOR CIVIL DIVISIONS: 1930, 1920, AND 1910

[For changes in boundaries, etc., between 1920 and 1930, see footnotes; for those between 1910 and 1920, see Reports of the Fourteenth Census (1920), Vol. I, Table 53]

MINOR CIVIL DIVISION	1930	1920	1910	MINOR CIVIL DIVISION	1930	1920	1910
Adair County.....	19, 436	21, 404	22, 700	Andrew County.....	13, 469	14, 075	15, 232
Benton township ¹	9, 810	8, 950	8, 086	Benton township.....	1, 689	1, 734	2, 002
<i>Kirksville city</i> ¹	8, 293	7, 213	6, 347	<i>Boklow town</i>	353	334	376
Clay township.....	1, 180	1, 568	1, 700	<i>Rosendale town</i>	322	329	359
Liberty township.....	1, 040	1, 330	1, 185	Clay township.....	765	845	971
Morrow township.....	1, 129	1, 292	1, 490	<i>Empire township</i>	706	812	884
Nineveh township.....	1, 062	3, 353	4, 677	Jackson township.....	1, 005	1, 061	1, 237
<i>Connelville town</i>	121	243	652	<i>Fillmore town</i>	308	272	232
<i>Novinger city</i>	846	1, 743	1, 711	Jefferson township.....	1, 638	1, 484	1, 421
Fettis township.....	701	912	1, 100	<i>Lincoln township</i>	1, 232	1, 344	1, 614
Folk township.....	547	686	770	<i>Amazonia town</i>	359	367	456
Salt River township.....	1, 280	1, 299	1, 470	Monroe township.....	914	967	1, 025
<i>Brashear town</i>	438	339	468	<i>Cosby town</i>	161	163	170
Walnut township.....	772	931	954	Nodaway township ²	2, 861	2, 904	2, 902
Wilson township.....	925	1, 077	1, 259	<i>Savannah city</i> ²	1, 898	1, 831	1, 533
<i>Gibbs town</i>	158	277	229	Platte township.....	1, 264	1, 351	1, 439
				<i>Rea town</i>	94	127	
				Rochester township.....	1, 345	1, 543	1, 737

¹ ADAIR.—Parts of Benton township annexed to Kirksville city in 1924.

² ANDREW.—Part of Nodaway township annexed to Savannah city in 1930.

TABLE 4.—POPULATION OF COUNTIES BY MINOR CIVIL DIVISIONS: 1930, 1920, AND 1910—Continued

MINOR CIVIL DIVISION	1930	1920	1910	MINOR CIVIL DIVISION	1930	1920	1910
Atchison County	13,421	13,008	13,604	Barton County	14,560	16,879	16,747
Benton township.....	277	364	328	Barton City township.....	636	686	823
Buchanan township.....	558	664	560	Central township.....	707	952	1,065
Clark township.....	2,208	2,000	2,478	Doylestown township.....	540	502	645
<i>Fairfax city</i>	852	704	666	Golden City township.....	1,444	1,671	1,561
Clay township.....	2,145	1,943	1,928	<i>Golden City</i>	828	899	832
<i>Rockport city</i>	1,102	1,196	1,053	Lamar township.....	940	990	1,200
Colla township.....	524	579	573	Lamar City township.....	2,381	2,255	2,316
Dale township.....	1,192	1,105	894	<i>Lamar city</i>	2,581	2,255	2,316
Lincoln township.....	1,502	1,570	1,887	Leroy township.....	822	1,227	854
<i>Westboro town</i>	368	311	333	<i>Oskaloosa town</i>	220	331	
Nishnabotna township.....	642	702	701	Millford township.....	691	791	802
<i>Watson town</i>	223	227	245	Nashville township.....	728	872	932
Polk township.....	1,107	1,000	1,104	Newport township.....	489	643	698
Tarkio township.....	2,735	2,662	2,650	North Fork township.....	644	624	654
<i>Tarkio city</i>	2,016	1,870	1,966	Ozark township.....	1,887	2,057	2,006
Templeton township.....	441	469	432	<i>Burgess town</i>	212	364	249
<i>Phelps City town</i>	94	100	97	<i>Liberal city</i>	348	1,160	300
				<i>Mindenminnes city, total</i>	787	984	591
				<i>In Ozark twp</i>	257	338	43
				<i>In South West twp</i>	530	586	543
Audrain County	22,077	20,589	21,087	Richland township.....	992	1,080	1,234
Culvre township.....	4,752	4,656	4,122	South West township.....	1,103	1,326	1,276
<i>Farber town</i>	436	365	305	<i>Mindenminnes city (see</i>			
<i>Vandalia city</i>	2,460	2,158	1,695	<i>Ozark twp.)</i>			
Linn township.....	875	959	1,110	Union township.....	550	634	681
<i>Ladonia city, total</i>	576	580	614				
<i>In Linn twp</i>	20	13	13				
<i>In Prairie twp</i>	566	567	601	Bates County	22,068	23,933	23,869
<i>Rush Hill town</i>	149	146	168	Charlotte township.....	636	725	701
Loutre township.....	1,428	1,502	1,735	Deepwater township.....	638	784	847
<i>Benton City town</i>	180	180	235	Deer Creek township.....	1,426	1,466	1,489
<i>Martinsburg town</i>	530	510	436	<i>Adrian city, total</i>	934	955	922
Prairie township.....	1,383	1,615	1,911	<i>In Deer Creek twp</i>	838	884	840
<i>Ladonia city (see Linn</i>				<i>In Mound twp</i>	96	71	23
<i>twp.)</i>				East Boone township.....	534	556	610
Saling township.....	991	1,153	1,441	Elkhart township.....	547	600	657
Salt River township.....	10,996	8,680	8,981	Grand River township.....	370	507	532
<i>Mexico city</i>	8,290	6,013	6,039	<i>Altona town</i>	21	11	67
Wilson township.....	1,652	2,024	2,387	Homer township.....	921	1,075	948
				<i>Amoret town</i>	344	390	307
				Howard township.....	1,123	1,302	1,335
Barry County	22,803	23,473	23,989	<i>Hume town</i>	595	542	514
Ash township.....	653	741	651	<i>Sprague town</i>	57	140	156
Butterfield township.....	673	642	603	Hudson township.....	721	865	963
Capps Creek township.....	660	721	1,021	Lone Oak township.....	562	580	669
Corsicana township.....	517	564		Mingo township.....	454	600	564
Crane Creek township.....	605	662	729	Mound township.....	691	588	749
Exeter township.....	1,064	1,140	901	<i>Adrian city (see Deer</i>			
<i>Exeter town</i>	323	399	375	<i>Creek twp.)</i>			
Flat Creek township.....	2,456	2,428	2,147	Mount Pleasant township.....	3,490	3,543	3,744
<i>Cassville city</i>	1,016	1,002	781	<i>Butler city</i>	2,706	2,702	2,894
Jenkins township.....	469	640	714	New Home township.....	658	765	830
King Prairie township.....	631	643	818	Osage township.....	2,788	3,051	3,585
Liberty township.....	1,196	995	1,291	<i>Rich Hill city</i>	2,118	2,261	2,755
McDonald township.....	1,039	1,187	1,197	Pleasant Gap township.....	339	398	936
Mineral township.....	933	899	867	Prairie township.....	412	498	495
Monett township.....	4,577	4,615	4,573	<i>Papinsville town</i>	73	86	87
<i>Monett city</i>	4,099	4,206	4,177	Rockville township.....	674	823	922
Mountain township.....	474	426	504	<i>Rockville town</i>	408	458	566
Ozark township.....	657	570	653	Shawnee township.....	495	534	708
Pioneer township.....	298	354		Spruce township.....	768	812	934
Pleasant Ridge township.....	695	572	656	<i>Johnstown town</i>	59	59	84
Purdy township.....	1,088	1,134		Summit township.....	493	552	631
<i>Purdy town</i>	456	442	469	Walnut township.....	1,330	1,204	1,436
Roaring River township.....	616	773	860	<i>Foster town</i>	382	344	318
Shell Knob township.....	345	374	545	<i>Worland town</i>	152	152	159
Sugar Creek township.....	871	976	961	West Boone township.....	643	644	697
Washburn township.....	869	884	1,017	<i>Merwin town</i>	154	171	195
Wheaton township.....	848	815		West Point township.....	816	804	841
<i>Wheaton city</i>	359	374		<i>Amsterdam town</i>	179	188	162
White River township.....	569	679	824				

^{2a} BARRY.—County total for 1910 includes population (2,347) of Shoal Creek township, taken to form Corsicana and Purdy townships since 1910.

TABLE 4.—POPULATION OF COUNTIES BY MINOR CIVIL DIVISIONS: 1930, 1920, AND 1910—Continued

MINOR CIVIL DIVISION	1930	1920	1910	MINOR CIVIL DIVISION	1930	1920	1910
Benton County	11,708	12,989	14,881	Butler County	23,697	24,106	20,624
Alexander township.....	999	1,388	1,620	Ash Hill township.....	3,456	3,759	2,560
Cole township.....	855	940	1,118	<i>Fisk town</i>	387	406	
Fristoe township.....	1,125	1,314	1,454	<i>Quinn town</i>	286		
Lindsay township.....	2,047	2,023	2,199	Beaver Dam township.....	1,686	1,674	2,033
<i>Warsaw city</i>	1,102	922	824	<i>Harrell town</i>	158	170	201
Tom township.....	799	798	947	Black River township.....	801	1,051	1,233
Union township.....	1,005	1,504	1,745	Cane Creek township.....	276	254	262
White township.....	2,329	2,451	2,710	Coon Island township.....	301	406	226
<i>Ionia town</i>	156	192	106	Epps township.....	674	542	610
<i>Lincoln town</i>	393	345	396	Gillis Bluff township.....	953	779	450
Williams township.....	2,600	2,565	3,088	Neely township.....	2,635	2,332	1,315
<i>Cole Camp city</i>	832	889	910	<i>Neelyville town</i>	199	257	241
				Poplar Bluff township.....	12,272	12,606	10,749
				<i>Neelyville town</i>	7,651	8,042	6,910
				St. Francois township.....	754	803	1,186
Bollinger County	12,289	13,909	14,576				
Crooked Creek township.....	1,215	1,341	1,517	Caldwell County	12,609	13,849	14,605
Filmore township.....	684	761	1,024	Breckenridge township.....	1,453	1,474	1,728
Liberty township.....	1,694	2,081	1,958	<i>Breckenridge city</i>	828	807	1,056
Lorance township.....	3,257	3,440	3,306	Davis township.....	1,608	1,907	1,841
<i>Glenallen town</i>	155	148	106	<i>Brymer city</i>	853	1,018	1,027
<i>Lutesville town</i>	582	556	551	Fairview township.....	652	626	627
<i>Marble Hill town</i>	481	532	315	Gomer township.....	753	752	798
Scopus township.....	1,279	1,277	1,372	Grant township.....	1,226	1,205	1,265
Union township.....	912	1,028	1,100	<i>Polo city</i>	684	606	626
Wayne township.....	2,169	2,727	2,878	Hamilton township.....	2,107	2,406	2,432
<i>Zalma town</i>	204	269	107	<i>Hamilton city</i>	1,672	1,689	1,761
Whitewater township.....	1,059	1,258	1,301	Kidder township.....	992	1,172	1,159
				<i>Kidder town</i>	314	335	306
				Kingston township.....	950	1,081	1,331
Boone County	30,995	29,672	30,533	<i>Kingston city</i>	671	671	636
Bourbon township.....	1,752	2,329	2,502	Lincoln township.....	905	1,000	959
<i>Sturgeon town</i>	600	728	663	<i>Cowgill town</i>	308	381	363
Cedar township.....	4,093	5,086	5,260	Mirabile township.....	673	822	924
<i>Ashland town</i>	314	342	341	New York township.....	637	777	798
<i>Hartsburg town</i>	155	211	175	Rockford township.....	543	627	643
Centralia township.....	2,383	2,542	2,615				
<i>Centralia city</i>	2,009	2,071	2,110	Callaway County	19,923	23,007	24,400
Columbia township.....	17,444	13,319	13,251	Auxvasse township.....	1,345	1,641	1,798
<i>Columbia city</i>	14,967	10,392	9,662	Bourbon township.....	587	766	975
Missouri township.....	2,384	2,540	2,619	Caldwell township.....	330	424	552
<i>Huntsdale town</i>	161		91	Calwood township.....	480	780	800
<i>McBaine town</i>	125			Cedar township.....	843	1,124	1,186
<i>Rocheport town</i>	455	468	434	Cleveland township.....	560	652	747
Perche township.....	1,433	1,914	2,152	Cote Sans Dessein town- ship.....	849	1,069	1,123
<i>Harrisburg town</i>	110	108	140	Fulton township.....	7,008	7,724	7,541
Rocky Fork township.....	1,516	1,942	2,134	<i>Fulton city</i>	6,105	6,695	6,223
<i>Hallsville town</i>	212	225	105	Guthrie township.....	361	509	609
				Jackson township.....	1,260	1,632	1,673
				<i>Auxvasse town</i>	438	484	411
Buchanan County	98,633	93,684	93,020	Liberty township.....	594	670	804
Agency township.....	817	840	888	McCredie township.....	525	599	547
<i>Agency town</i>	349	403	429	Nine Mile Prairie town- ship.....	712	988	1,153
Bloomington township.....	1,164	1,359	1,445	Round Prairie township.....	447	777	789
<i>De Kalb town</i>	356	401	591	St. Aubert township.....	1,288	1,712	1,772
Center township.....	1,730	1,281	1,231	<i>Mokane town</i>	675	726	646
Crawford township.....	1,081	1,184	1,163	Shamrock township.....	503	741	892
Jackson township.....	455	578	593	Summit township.....	1,310	1,399	1,534
Lake township.....	94	113	147				
Marion township.....	1,410	1,493	1,607	Camden County	9,142	10,474	11,682
<i>Easton town</i>	214	209	225	Adair township.....	1,223	1,673	2,000
Platte township.....	599	608	794	Auglaize township.....	1,707	2,125	2,340
Rush township.....	1,090	1,118	1,472	<i>Stoutland town</i>	214	309	
<i>Rushville town</i>	228	262	566	Jackson township.....	750	867	935
Tremont township.....	753	862	805	Jasper township.....	673	722	604
Washington township.....	88,393	83,147	81,777				
<i>St. Joseph city</i>	89,635	77,889	77,403				
Wayno township.....	1,035	1,014	1,048				

¹ BOONE.—Huntsdale and McBaine towns not returned separately in 1920.

² BUCHANAN.—Parts of Washington township annexed to St. Joseph city in 1920 and 1923.

³ BUTLER.—Quinn town not returned separately in 1920 and 1910.

⁴ CALLAWAY.—Part of Fulton township annexed to Fulton city in 1920.

TABLE 4.—POPULATION OF COUNTIES BY MINOR CIVIL DIVISIONS: 1930, 1920, AND 1910—Continued

MINOR CIVIL DIVISION	1930	1920	1910	MINOR CIVIL DIVISION	1930	1920	1910
Camden County—Con.				Carter County			
Osage township.....	2,401	2,676	2,619	Carter township.....	1,348	1,164	1,184
<i>Linn Creek town.</i>	655	451	456	<i>Van Buren town</i> ¹⁰	315
Russell township.....	1,832	1,760	2,029	Jackson township.....	677	780	884
<i>Macks Creek town</i> ⁷	167	Johnson township.....	1,783	2,140	2,025
Warren township.....	966	851	1,055	<i>Ellisnore town</i> ¹⁰	238
Cape Girardeau County				<i>Grandin town</i> ¹⁰	309
Cape Girardeau township.....	33,203	29,639	27,621	<i>Hunter town</i> ¹⁰	199
Apple Creek township.....	2,081	2,350	2,636	Kelly township.....	700	747	673
<i>Appleton town.</i>	112	106	98	Pike township.....	986	2,645	833
<i>Daisy town.</i>	47	60	<i>Fremont town</i> ¹⁰	251
<i>Oak Ridge town.</i>	187	274	250	Cass County			
Byrd township.....	3,030	3,560	3,784	Cass County.....	20,962	21,536	22,973
<i>Jackson city.</i>	2,466	2,114	2,105	Austin township.....	1,204	1,333	1,341
Cape Girardeau town- ship ⁸	17,875	13,018	10,650	<i>Archie town.</i>	235	250	246
<i>Cape Girardeau city</i> ⁸	16,227	10,262	8,475	Big Creek township.....	691	763	814
Hubble township.....	1,730	3,126	2,728	Camp Branch township.....	1,426	1,670	1,832
<i>Allenville town.</i>	190	270	267	<i>East Lynne town.</i>	267	298	277
<i>Gardenville town.</i>	129	150	170	<i>Garden City, total.</i>	632	711	713
<i>Whitewater town.</i>	223	284	250	<i>In Camp Branch</i> <i>twp.</i>	102	204	153
Kinder township.....	719	834	975	<i>In Index twp.</i>	470	507	560
<i>Burfordville town.</i>	93	96	114	Coldwater township.....	1,081	1,039	1,088
Liberty township.....	530	689	691	<i>Drexel city.</i>	563	543	512
Randol township.....	1,415	1,633	1,735	Dayton township.....	586	633	707
Shawnee township.....	2,502	2,569	2,570	Dolan township.....	893	957	988
<i>Pocahontas town.</i>	115	156	155	<i>Freeman town.</i>	279	299	251
Welch township.....	1,645	1,244	905	Everett township.....	603	660	804
<i>Delta town</i> ⁸	308	175	Grand River township.....	3,001	3,408	3,246
<i>Randles town</i> ⁸	153	<i>Harrisonville city.</i>	2,306	2,073	1,947
Whitewater township.....	776	885	947	Index township.....	1,134	1,289	1,427
Carroll County				<i>Garden City (see Camp</i> <i>Branch twp.).</i>
Carroll township.....	4,190	3,421	4,422	<i>Guan City town.</i>	71	39
<i>Carroll city, total</i> ⁹	4,053	3,218	3,452	Mount Pleasant town- ship.....	1,561	1,454	1,484
<i>In Carroll twp.</i>	3,321	2,547	3,453	<i>Bellton city.</i>	092	899	922
<i>In Wakenda twp.</i>	737	671	Peculiar township.....	671	676	807
Cherry Valley township.....	254	287	412	Pleasant Hill township.....	2,707	2,320	2,439
Combs township.....	688	775	993	<i>Pleasant Hill city.</i>	2,330	1,965	2,065
Dowitt township.....	900	973	1,105	Polk township.....	1,083	1,278	1,471
<i>Dewitt city.</i>	371	360	425	<i>Strasburg town.</i>	144	171	189
Egypt township.....	1,780	1,851	1,955	Raymore township.....	800	859	957
<i>Norborne city.</i>	1,100	1,180	1,241	<i>Raymore town.</i>	222	182	218
Eugene township.....	1,228	1,183	1,416	Sherman township.....	934	1,060	1,227
<i>Wakenda town.</i>	266	292	279	<i>Creighton town.</i>	239	335	409
Fairfield township.....	543	607	678	Union township.....	762	772	822
Hill township.....	520	674	776	<i>Cleveland town.</i>	169	169	170
Hurricane township.....	1,383	1,544	1,708	West Dolan township.....	480	497	592
<i>Hale city.</i>	574	690	687	<i>Westline town.</i>	106	135	120
Leslie township.....	586	712	804	West Peculiar township.....	775	809	927
Miami township.....	462	326	349	<i>Peculiar town.</i>	227	233	205
Moss Creek township.....	525	550	623	Cedar County			
Prairie township.....	556	624	594	Cedar County.....	11,136	13,933	16,080
Ridge township.....	1,102	1,185	1,415	Benton township.....	1,353	1,719	2,235
<i>Bosworth city.</i>	612	672	767	<i>Jericco Springs city.</i>	247	262	305
Rockford township.....	223	283	473	Box township.....	3,444	4,102	4,648
Smith township.....	162	199	230	<i>Eldorado Springs city.</i>	1,917	2,212	2,309
Stokes Mound township.....	879	1,011	1,024	Cedar township.....	773	991	1,183
<i>Tina town.</i>	289	364	304	Jefferson township.....	950	1,232	1,520
Sugartree township.....	450	480	550	Linn township.....	2,431	2,897	3,221
Trotter township.....	630	722	806	<i>Stockton city.</i>	647	696	699
Van Horn township.....	1,025	1,116	1,182	Madison township.....	1,148	1,595	1,826
<i>Boyard town.</i>	329	381	310	Washington township.....	1,037	1,347	1,552
Wakenda township.....	1,272	1,221	958				
<i>Carrollton city (see Car-</i> <i>rollton twp.).</i>				
Washington township.....	564	670	745				

⁷ CAMDEN.—Macks Creek town incorporated in 1923.⁸ CAPE GIRARDEAU.—Part of Cape Girardeau township annexed to Cape Girardeau city in 1925; part of Hubble township, including Delta town, annexed to Welch township in 1924. Randles town incorporated in 1924. Charter for Delta town lapsed between 1910 and 1920; restored and name changed from Deray in 1924.⁹ CARROLL.—Part of Carrollton city annexed to Carrollton township in 1925 and part of Carrollton township annexed to Carrollton city in 1927.¹⁰ CARTER.—Grandin, Hunter, and Fremont towns incorporated in 1923. Van Buren and Ellisnore towns not returned separately in 1920.

TABLE 4.—POPULATION OF COUNTIES BY MINOR CIVIL DIVISIONS: 1930, 1920, AND 1910—Continued

MINOR CIVIL DIVISION	1930	1920	1910	MINOR CIVIL DIVISION	1930	1920	1910
Chariton County	19,588	21,769	23,503	Clark County—Con.			
Bee Branch township.....	1,056	1,175	1,227	Madison township.....	300	483	566
Bowling Green township.....	954	1,065	975	Sweet Home township.....	672	615	820
<i>Dallon town</i>	567	398	801	<i>Renere town</i>	182	187	196
Brunswick township.....	3,223	3,142	3,321	Union township.....	808	1,018	979
<i>Brunswick city</i>	1,716	1,411	1,606	Vernon township.....	535	500	521
Chariton township.....	862	960	955	Washington township.....	784	951	1,141
Clark township.....	762	825	1,010	<i>Wyaconda city, total</i>	544	659	480
Cockrell township.....	607	838	881	<i>In Washington twp.</i>	14		
Cunningham township.....	970	1,374	1,337	<i>In Wyaconda twp.</i>	506	659	480
<i>Swanmer town</i>	348	468	394	Wyaconda township.....	1,221	1,441	1,296
Keyesville township.....	2,232	2,561	2,993	<i>Luray town</i>	197	164	163
<i>Keyesville city</i>	738	872	963				
Mendon township.....	900	918	1,024	Clay County	26,811	20,455	20,302
<i>Mendon town</i>	376	387	403	Fishing River township.....	0,826	0,187	0,336
Missouri township.....	421	550	524	<i>Excelsior Springs city</i>	4,666	4,165	3,000
Musselfork township.....	704	817	897	<i>Missouri City</i>	378	79	559
Salisbury township.....	3,548	3,681	4,068	<i>Mosby town</i>	200	23	
<i>Salisbury city</i>	1,768	1,757	1,834	Gallatin township.....	8,877	3,856	2,564
Salt Creek township.....	559	706	719	<i>Avondale city</i> ¹²	452	814	
Tripletts township.....	1,121	1,232	1,640	<i>Birmingham town</i>	273	175	156
<i>Tripletts town</i>	350	337	473	<i>East Kansas City</i>			
Wayland township.....	821	932	909	<i>town</i> ¹²	138		
<i>Prairie Hill town</i>	151	192	113	<i>North Kansas City</i>			
Yellow Creek township.....	548	903	1,123	<i>town</i>	2,674	370	
<i>Rothville town</i>	188	220	245	Kearney township.....	1,944	2,106	2,525
				<i>Holt town, total</i>	367	398	398
Christian County	13,169	116,262	116,232	<i>In Clay Co.</i>	296	317	274
Brainer township.....	550	583		<i>In Clinton Co.</i>	61	81	68
Chadwick township.....	579	581		<i>Kearney city</i>	523	625	631
East Benton township ¹¹	287			Liberty township ¹²	5,093	5,017	5,121
Finley township.....	1,961	2,142	2,210	<i>Liberty city</i> ¹²	3,516	3,067	2,980
<i>Ozark city</i>	385	798	815	Platte township.....	2,513	2,564	2,804
Garrison township.....	287	354		<i>Smithville city</i>	903	732	680
Lead Hill township.....	193	230		Washington township.....	718	725	952
Lincoln township.....	1,339	1,331	1,409				
<i>Cleaver town</i>	334	347	248	Clinton County	13,505	14,461	15,297
Linden township.....	539	675	751	Aitchison township.....	944	1,104	1,123
Linn township.....	527	656	502	<i>Gower town</i>	378	418	370
Logan township.....	304	387	390	Clinton township.....	417	510	627
McCracken township.....	563	670	670	Concord township.....	2,485	2,663	2,810
North Galloway township.....	873	1,116	1,221	<i>Plattsburg city</i>	1,672	1,719	1,560
Polk township.....	1,658	2,040	2,398	Hardin township.....	870	949	1,237
<i>Billings city</i>	472	614	760	<i>Grayson town</i> ¹³	35		
Porter township.....	1,272	1,554	1,485	<i>Trimble town</i>	133	118	222
<i>Nixa town</i>	307	370	376	Jackson township.....	678	832	807
Seneca township.....	132	207		<i>Holt town, total</i>	357	393	330
South Galloway township.....	886	1,007	1,005	<i>In Clinton Co.</i>	61	81	62
Sparta township.....	907	1,034	1,038	<i>In Clay Co.</i>	296	317	274
<i>Sparta town</i>	243	267	271	Lafayette township.....	923	1,050	1,168
West Benton township ¹¹	312			Lathrop township.....	2,057	2,272	2,341
				<i>Lathrop city</i>	940	1,100	1,038
Clark County	10,254	11,874	12,811	<i>Turney town</i>	205	212	212
Clay township.....	728	927	912	Platte township.....	807	874	1,069
Des Moines township.....	815	870	906	<i>Osborn town, total</i>	331	354	360
<i>Wayland town</i>	385	355	334	<i>In Clinton Co.</i>	81	60	67
Folker township.....	563	664	806	<i>In De Kalb Co.</i>	300	294	293
Grant township.....	331	421	454	Shoal township.....	4,324	4,201	4,076
Jackson township.....	811	983	1,042	<i>Cameron city, total</i>	3,507	3,243	2,980
Jefferson township.....	358	490	501	<i>In Clinton Co.</i>	3,493	3,243	2,980
Lincoln township.....	2,238	2,502	2,673	<i>In De Kalb Co.</i>	104		
<i>Kahoka city</i>	1,507	1,624	1,758				

¹¹ CHRISTIAN.—County totals for 1920 and 1910 include population (670 in 1920; 1,422 in 1910) of Benton township, taken to form East Benton and West Benton townships in 1921; county total for 1910 also includes population (1,319) of North Marion and South Marion townships, taken to form other townships between 1910 and 1920.

¹² CLAY.—Part of Liberty township annexed to Liberty city since 1920. East Kansas City town incorporated in 1921 and Avondale village incorporated as a city in 1923.

¹³ CLINTON.—Grayson town incorporated in 1925.

TABLE 4.—POPULATION OF COUNTIES BY MINOR CIVIL DIVISIONS: 1930, 1920, AND 1910—Continued

MINOR CIVIL DIVISION	1930	1920	1910	MINOR CIVIL DIVISION	1930	1920	1910
Cole County	30,848	24,690	21,967	Dade County—Con.			
Clark township.....	1,895	1,076	2,152	Pilgrim township.....	255	369	398
Eugene town.....	801	184	195	Polk township.....	801	1,047	1,194
Henley town.....	117	127	---	Rock Prairie township.....	1,085	1,271	1,555
Jefferson township ¹⁴	23,445	16,491	13,654	<i>Everton city</i>	363	463	622
<i>Jefferson City</i> ¹⁴	21,696	14,490	11,850	Sac township.....	865	1,022	1,161
Liberty township.....	1,217	1,277	1,334	Smith township.....	375	500	496
Marion township.....	1,379	1,637	1,664	South township.....	431	580	614
<i>Centertown town</i>	259	243	285	South Morgan township.....	664	855	1,032
Moreau township.....	1,646	1,933	1,823	<i>Dadeville city</i>	272	333	401
<i>Lohmann town</i>	107	120	---	Washington township.....	618	625	680
<i>Russellville town</i>	313	364	335	<i>South Greenfield town</i>	233	258	274
Osage township.....	1,266	1,360	1,330				
				Dallas County	10,541	17,033	17,181
Cooper County	19,522	19,308	20,311	Grant township.....	902	1,002	1,172
Blackwater township.....	990	1,001	1,070	Jackson township.....	1,116	1,372	1,656
<i>Blackwater town</i>	606	473	371	Jasper township.....	984	1,230	1,390
Boonville township ¹⁵	7,610	5,698	5,423	Lincoln township.....	850	951	1,033
<i>Boonville city</i> ¹⁵	6,455	4,665	4,262	Miller township.....	508	748	984
Clark Fork township.....	969	1,023	1,196	North Benton township ¹⁷	1,745	---	---
Clear Creek township.....	944	932	1,136	<i>Buffalo city, total</i>	325	515	320
<i>Pleasant Green town</i>	29	33	63	<i>In North Benton twp</i>	553	---	---
Kelly township.....	1,675	1,871	1,891	<i>In South Benton twp</i>	222	---	---
<i>Bunceton city</i>	693	890	783	Sheridan township.....	667	754	745
Lamine township.....	711	807	898	Sherman township.....	511	523	577
Lebanon township.....	874	735	1,133	South Benton township ¹⁷	1,216	---	---
North Moniteau township.....	517	652	707	<i>Buffalo city (see North Benton twp.)</i>	---	---	---
Otterville township.....	1,027	1,130	1,182	Washington township ¹⁷	998	1,305	1,365
<i>Otterville town</i>	421	432	463	Wilson township ¹⁷	1,046	1,073	1,253
Palestine township.....	811	1,039	1,295				
Pilot Grove township.....	1,398	1,698	1,589	Daviess County	14,424	16,641	17,805
<i>Pilot Grove city</i>	664	753	654	Benton township.....	1,744	1,966	2,054
Prairie Home township.....	226	914	886	<i>Faltonsburg city</i>	1,009	1,063	1,044
<i>Prairie Home town</i>	269	255	184	Colfax township.....	936	997	1,082
Saline township.....	956	1,240	1,257	<i>Winston town</i>	314	339	267
<i>Woodridge town</i>	167	160	119	Grand River township.....	1,067	1,238	1,316
South Moniteau township.....	474	583	673	<i>Jameson town</i>	200	320	568
				Harrison township.....	347	418	467
Crawford County	11,287	12,355	13,578	Jackson township.....	1,003	1,235	1,366
Benton township.....	1,602	1,466	1,514	<i>Lock Springs town</i>	209	288	265
<i>Cuba city</i>	814	704	619	Jamesport township.....	1,405	1,408	1,372
Boone township.....	1,492	1,560	1,638	<i>Jamesport city</i>	339	384	611
<i>Bourbon town</i>	379	377	382	Jefferson township ¹⁸	668	887	932
<i>Sullivan city, total</i>	2,013	909	934	Liberty township.....	882	1,103	1,077
<i>In Crawford Co.</i>	154	---	---	<i>Altamont town</i> ¹⁸	272	349	270
<i>In Franklin Co.</i>	1,859	909	934	Lincoln township.....	560	545	633
Courtois township.....	1,164	1,263	1,590	Marion township.....	889	1,035	1,132
Knobview township.....	536	701	657	Monroe township.....	539	640	723
Liberty township.....	1,230	1,387	1,534	Salem township.....	861	1,064	1,111
<i>Leasburg town</i> ¹⁹	130	---	---	<i>Salem town</i>	275	367	349
Meramec township.....	1,896	1,833	2,059	Sheridan township.....	597	780	791
<i>Steeltville city</i>	851	767	773	Union township.....	2,295	2,593	2,769
Oak Hill township.....	912	1,196	1,335	<i>Gallatin city</i>	1,504	1,747	1,825
Osage township.....	1,434	1,762	1,862	Washington township.....	601	737	780
Union township.....	1,012	1,182	1,387				
				De Kalb County	10,270	11,694	12,531
Dade County	11,764	14,173	15,613	Adams township.....	883	1,131	1,172
Cedar township.....	848	965	1,086	<i>Weatherly town</i>	177	220	171
Center township.....	2,153	2,437	2,611	Camden township.....	1,820	2,130	2,213
<i>Greenfield city</i>	1,304	1,440	1,434	<i>Amity town</i>	149	174	173
Ernest township.....	353	439	490	<i>Maysville city</i>	946	1,057	1,051
Grant township.....	610	699	701	Colfax township.....	963	987	1,147
Lockwood township.....	1,325	1,563	1,589	<i>Osborn town, total</i>	381	354	580
<i>Lockwood city</i>	823	967	961	<i>In De Kalb Co.</i>	300	294	293
Marion township.....	364	532	513	<i>In Clinton Co.</i>	81	60	67
North township.....	587	704	859				
North Morgan township.....	424	550	634				

¹⁴ COLE.—Part of Jefferson township annexed to Jefferson City in 1928.¹⁵ COOPER.—Part of Boonville township annexed to Boonville city in 1927.¹⁶ CRAWFORD.—Leasburg town not returned separately in 1920.¹⁷ DALLAS.—County totals for 1920 and 1910 include population (3,069 in 1920; 3,105 in 1910) of North Benton and South Benton townships, returned as Benton township in 1920 and 1910. Part of Washington township annexed to Wilson township in 1924.¹⁸ DAVIESS.—No population reported in 1930 for that part of Altamont town in Jefferson township.

TABLE 4.—POPULATION OF COUNTIES BY MINOR CIVIL DIVISIONS: 1930, 1920, AND 1910—Continued

MINOR CIVIL DIVISION	1930	1920	1910	MINOR CIVIL DIVISION	1930	1920	1910
Greene County	82,629	68,698	63,831	Harrison County—Con.			
Boone township.....	2,134	2,304	2,715	Madison township.....	1,313	1,642	1,638
Ash Grove city.....	1,107	1,000	1,075	Calnessville city.....	765	1,061	887
Brookline township.....	655	760	814	Marion township.....	700	1,153	1,180
Campbell township ²³	26,870	10,163	16,204	Eagleville town (see Colfax twp.).			
Springfield city, total ²³	67,527	39,681	55,201	Itadeway city (see Grant twp.).			
In Campbell twp.....	24,711	16,509	15,367	Sherman township.....	472	513	570
In North Campbell twp.....	32,816	23,232	21,234	Sugar Creek township.....	1,207	1,404	867
Cass township.....	710	1,013	1,213	Gilman city.....	535	618	537
Center township.....	2,007	2,121	2,258	Melbourne town.....	108	169	111
Clay township.....	1,269	1,134	1,159	Trail Creek township.....	812	601	623
Franklin township.....	1,624	1,406	1,682	Mount Mortak town.....	275	551	550
Jackson township.....	2,333	2,276	2,217	Union township.....	846	785	800
Murray township.....	878	848	901	Eagleville town (see Colfax twp.).			
North Campbell township ²³	36,793	20,701	26,068	Washington township.....	530	638	735
Springfield city (see Campbell twp.).				White Oak township.....	1,053	1,319	1,208
Pond Creek township.....	584	622	716	New Hampton city.....	449	519	450
Republic township.....	1,650	1,840	1,631	Henry County	22,981	25,116	27,242
Republic city.....	841	1,097	884	Bear Creek township.....	653	745	782
Robberson township.....	1,496	1,383	1,544	Bethlehem township.....	772	858	1,055
Taylor township.....	971	906	1,048	Big Creek township.....	620	710	739
Walnut Grove township.....	1,338	1,424	1,692	Bogard township.....	832	1,012	1,120
Walnut Grove town.....	357	403		Blairtown town.....	237	280	253
Washington township.....	865	821	974	Clinton township.....	6,437	5,022	5,701
Wilson township.....	936	972	1,105	Clinton city.....	5,744	6,098	4,092
Grundy County	16,136	17,554	16,744	Davis township.....	571	712	807
Franklin township.....	1,035	1,401	1,379	Deepwater township.....	1,155	1,511	1,470
Spickardsville city.....	569	731	638	Montrose city.....	531	716	667
Harrison township.....	359	322	416	Deer Creek township.....	542	755	826
Jackson township.....	300	482	530	Fairview township.....	1,817	2,283	2,383
Jefferson township.....	816	865	932	Deepwater city.....	1,025	1,391	1,398
Liberty township.....	1,001	1,236	1,372	Fields Creek township.....	468	486	504
Gall city.....	457	557	533	Honey Creek township.....	420	520	578
Lincoln township.....	922	1,025	1,062	Leosville township.....	937	1,070	1,302
Tindall town ²⁴	134			Osage township.....	923	1,153	1,243
Madison township.....	700	700	810	Brownington town.....	268	333	348
Marion township.....	711	855	778	Shawnee township.....	301	679	850
Myers township.....	468	630	649	Springfield township.....	564	705	778
Taylor township.....	441	494	396	Tebo township.....	1,206	1,414	1,326
Brimson town.....	181	171	104	Calhoun city.....	501	608	684
Trenton township.....	7,832	7,853	6,646	Walker township.....	640	717	777
Trenton city.....	6,992	6,951	6,556	White Oak township.....	583	1,084	1,050
Washington township.....	264	349	385	Urich city.....	507	538	484
Wilson township.....	1,106	1,359	1,380	Windsor township.....	2,028	2,794	3,241
Laredo city.....	578	728	758	Windsor city.....	1,879	2,084	2,241
Harrison County	17,283	19,719	20,466	Hickory County	6,430	7,033	8,741
Adams township.....	573	582	629	Center township.....	728	810	940
Blue Ridge town.....	73	60	67	Cross Timbers township.....	664	730	1,282
Bothany township.....	2,812	2,772	2,765	Green township.....	594	633	1,236
Bethany city.....	2,269	2,050	1,631	Jordan township.....	284	347	
Butler township.....	638	744	829	Montgomery township.....	532	604	772
Clay township.....	629	770	913	Stark township.....	812	979	1,149
Colfax township.....	994	1,072	1,191	Tyler township.....	614	660	835
Blytheedale town.....	253	294	345	Weaubleau township.....	1,143	1,085	1,285
Eagleville town, total.....	355	340	330	Weaubleau town.....	421	419	547
In Colfax twp.....	84			Wheatland township.....	950	1,003	1,243
In Marion twp.....	74	340	330	Wheatland town ²⁵	237		
In Union twp.....	267			Holt County	12,720	14,084	14,539
Cypress township.....	497	500	668	Benton township.....	2,519	2,546	2,606
Dallas township.....	707	740	749	Mount City.....	1,525	1,472	1,576
Martinsville town.....	120	78		Bigelow township.....	522	644	670
Fox Creek township.....	494	642	663	Bigelow town.....	138	161	156
Grant township.....	1,056	1,228	1,313	Clay township.....	1,243	1,346	1,513
Ridgeway city, total.....	676	812	841	Maidland city.....	576	716	796
In Grant twp.....	511	637	594	Forbes township.....	775	1,031	1,030
In Marion twp.....	165	175	147	Forest township.....	1,082	1,235	1,241
Hamilton township.....	640	806	796	Forest city.....	504	593	584
Jefferson township.....	542	602	669				
Lincoln township.....	608	762	855				

²³ GREENE.—Parts of Campbell and North Campbell townships annexed to Springfield city in 1926.²⁴ GRUNDY.—Tindall town incorporated in 1920.²⁵ HICKORY.—Wheatland town incorporated in 1927.

TABLE 4.—POPULATION OF COUNTIES BY MINOR CIVIL DIVISIONS: 1930, 1920, AND 1910—Continued

MINOR CIVIL DIVISION	1930	1920	1910	MINOR CIVIL DIVISION	1930	1920	1910
Holt County—Con.				Jackson County -----			
Hickory township.....	689	830	810	Blue township ²⁸	42,652	25,487	18,170
Lewis township.....	1,722	1,697	1,959	Independence city.....	15,206	11,086	9,859
<i>Oregon city</i>	922	904	1,002	<i>Sugar Creek city</i> ²⁸	1,037	-----	-----
Liberty township.....	792	891	933	Brooking township ²⁸	3,364	1,797	1,595
Lincoln township.....	611	673	596	Fort Osage township.....	2,696	2,332	2,652
<i>Corning town</i>	214	255	253	<i>Buckner town</i>	529	450	410
Minton township.....	803	968	860	<i>Levasy town</i>	215	146	66
<i>Porteague town</i>	141	153	-----	Kansas City ²⁸	390,740	324,410	248,381
Nodaway township.....	690	956	705	<i>Kaw township</i> ²⁸	399,746	-----	-----
Union township.....	1,374	1,539	1,543	Prairie township.....	5,907	4,336	4,456
<i>Craig city</i>	626	642	621	<i>Lees Summit city</i>	2,035	1,467	1,456
Howard County -----				Jasper County -----			
Bonne Femme township.....	637	999	1,104	Duval township.....	762	784	1,026
Boons Lick township.....	925	1,078	1,215	<i>Neck City, total</i>	123	241	528
Burton township.....	473	536	555	<i>In Duval twp</i>	28	50	157
Chariton township.....	2,058	2,760	3,107	<i>In Mineral twp</i>	97	191	371
<i>Glasgow city</i>	1,409	1,351	1,507	Galena township.....	33,293	31,983	34,694
Franklin township.....	2,603	2,088	2,366	<i>Joplin city, total</i> ²⁹	33,454	29,902	32,073
<i>Franklin town</i>	348	314	-----	<i>In Galena twp</i>	31,835	29,002	32,073
<i>New Franklin city</i>	1,810	348	794	<i>In Joplin twp</i>	1,495	-----	-----
Monteau township.....	1,200	1,449	1,453	<i>In Newton Co</i>	724	-----	-----
Prairie township.....	1,888	1,650	1,780	Jackson township.....	1,614	1,502	1,489
<i>Armstrong city</i>	548	616	679	Jasper township.....	859	950	982
<i>Rouoake town, total</i>	89	85	110	<i>Asbury town</i>	264	228	-----
<i>In Howard Co</i>	103	85	110	Joplin township ²⁹	12,002	13,953	21,867
<i>In Randolph Co</i>	20	-----	-----	<i>Carterville city</i>	1,600	2,434	4,539
Richmond township.....	3,510	3,428	4,073	<i>Joplin city (see Galena twp.)</i>	-----	-----	-----
<i>Fayette city</i>	2,630	2,381	2,536	<i>Webb City</i>	6,879	7,807	11,517
Howell County -----				Lincoln township			
Benton township ²⁹	1,547	1,093	1,826	McDonald township.....	1,013	1,071	1,150
Chapel township.....	603	724	607	<i>Avilla town</i> ²⁹	165	-----	-----
Dry Creek township.....	902	1,086	1,099	Madison township.....	979	1,016	1,066
Goldsberry township.....	1,777	1,779	1,540	Marion township ²⁹	11,543	11,820	11,483
<i>Mountain View town</i>	783	721	552	<i>Carthage city</i> ²⁹	9,736	10,068	9,483
Howell township ²⁹	6,522	6,520	6,092	Mineral township.....	2,621	3,700	5,046
<i>Brandville city</i>	854	352	-----	<i>Alba city</i>	354	470	-----
<i>West Plains city</i>	3,335	3,773	2,911	<i>Neck City (see Duval twp.)</i>	-----	-----	-----
Hutton Valley township ²⁹	609	989	835	<i>Oronago city</i>	551	581	1,912
Myatt township.....	797	833	1,008	<i>Purcell city</i>	362	603	994
Siloam Springs township.....	574	540	506	Preston township.....	1,433	1,482	1,518
Sisson township.....	1,151	1,320	1,701	<i>Jasper city</i>	754	766	664
South Fork township ²⁹	713	805	980	Sarcozie township.....	2,429	2,471	3,245
Spring Creek township ²⁹	1,203	1,004	1,684	<i>Larussell city</i>	163	173	261
Willow Springs township ²⁹	3,274	3,213	3,157	<i>Reeds town</i>	172	200	208
<i>Willow Springs city</i>	1,430	1,441	1,401	<i>Sarcozie city</i>	1,017	1,023	1,311
Iron County -----				Sheridan township			
Arcadia township.....	3,352	2,620	2,597	Twin Groves township.....	632	603	819
<i>Arcadia town</i> ²⁷	273	289	721	<i>Carl Junction city</i>	2,340	2,809	2,479
<i>Ironton city</i>	974	832	721	<i>Waco town</i>	1,013	1,377	1,115
Dent township.....	970	1,704	1,085	Union township.....	289	368	-----
Iron township.....	1,107	1,311	1,497	<i>Des Arc town</i>	1,087	1,150	1,233
Kaolin township.....	746	1,145	661				
Liberty township.....	782	718	702				
Union township.....	2,685	1,000	1,958				
<i>Annapolis town</i>	344	176	160				
<i>Des Arc town</i>	152	167	287				

²⁹ HOWELL.—Part of South Fork township annexed to Benton township in 1922, part of Spring Creek township annexed to Howell in 1923 and part of Hutton Valley township annexed to Willow Springs in 1921.

²⁷ IRON.—Charter for Arcadia town surrendered in 1919; reincorporated in 1923.

²⁸ JACKSON.—Kansas City returned in 1920 as comprising Kaw and Westport townships and parts of the Blue and Brooking townships, but the populations of these subdivisions was not shown separately; the figures for 1920 of Blue and Brooking townships represent the population of that part outside Kansas City. Sugar Creek city incorporated in 1920 and Grandview town incorporated as a city in 1920.

²⁹ JASPER.—Parts of Joplin township, Jasper County, and Shoul Creek township, Newton County, annexed to Joplin city in 1930; and part of Marion township annexed to Carthage city in 1921. Avilla town incorporated in 1920.

TABLE 4.—POPULATION OF COUNTIES BY MINOR CIVIL DIVISIONS: 1930, 1920, AND 1910—Continued

MINOR CIVIL DIVISION	1930	1920	1910	MINOR CIVIL DIVISION	1930	1920	1910
Jefferson County	27,563	26,555	27,878	Laclede County—Con.			
Big River township.....	1,120	1,426	1,707	Mayfield township.....	406	414	461
Central township.....	1,320	1,465	1,849	Osage township.....	806	1,006	1,238
<i>Hillsboro town</i>	253	202	261	Smith township.....	579	719	735
Joachim township.....	10,982	9,775	8,774	Spring Hollow township..	635	632	698
<i>Crystal City</i>	8,057	2,245		Union township.....	2,318	2,436	2,425
<i>Peetas city</i>	4,085	3,348	2,556	<i>Conway town</i>	576	548	304
<i>Pevely town</i>	274	167		<i>Phillipsburg town</i>	212	248	
Meramec township.....	1,941	2,285	2,605	Washington township.....	1,262	1,412	1,485
Plattin township.....	1,353	1,471	1,613	<i>Morgan town</i> ³⁰	74		
Rock township.....	3,931	3,055	3,876				
<i>Kirkswrick town</i>	172	141	235	Lafayette County	29,259	30,006	30,164
Valle township.....	6,907	7,080	7,454	Clay township.....	3,518	3,772	3,535
<i>De Soto city</i>	5,069	5,003	4,721	<i>Bates City town</i>	94	08	74
				<i>Napoleon town</i>	131	156	146
Johnson County	22,413	24,899	26,287	<i>Odessa city, total</i>	1,861	1,786	1,531
Centerview township.....	1,004	1,380	1,306	<i>In Clay twp</i>	568	487	589
<i>Centerview town</i>	175	268		<i>In Sniabar twp</i>	1,293	1,299	932
Chilhowee township.....	1,539	1,817	1,964	<i>In Washington twp</i>	30		
<i>Chilhowee town</i>	414	469	425	<i>Wellington city</i>	756	878	558
Columbus township.....	685	869	962	Davis township ³¹	4,424	3,910	4,176
Grover township.....	869	942	1,004	<i>Higginsville city, total</i> ³¹	3,339	2,724	2,628
Hazel Hill township.....	827	989	1,050	<i>In Davis twp</i>	2,817	2,296	2,171
Jackson township.....	1,147	1,502	1,680	<i>In Dover twp</i>	522	488	467
Jefferson township.....	1,031	1,115	1,208	Dover township ³¹	3,463	3,746	3,656
Kingsville township.....	911	977	1,106	<i>Corder city</i>	610	768	649
<i>Kingsville town</i>	237	214	258	<i>Dover town</i>	252	220	214
Madison township.....	2,456	2,762	2,793	Freedom township.....	3,128	3,000	3,118
<i>Holden city</i>	1,807	2,011	2,007	<i>Aurville town</i>	128	128	166
Montserrat township.....	674	885	965	<i>Concordia city</i>	1,140	962	931
Post Oak township.....	1,619	2,000	1,880	Lexington township.....	7,488	8,043	8,444
<i>Lecaton town</i>	416	463	460	<i>Lexington city</i>	4,595	4,695	5,242
Rose Hill township.....	1,173	1,264	1,401	Middleton township.....	2,441	2,320	2,153
<i>In Tour town</i>	100	82		<i>Alma town</i>	361	369	319
Simpson township.....	795	946	1,106	<i>Waverly town</i>	941	810	777
Warrensburg township.....	6,267	6,044	6,013	Sniabar township.....	2,324	2,493	2,295
<i>Warrensburg city</i>	5,146	4,811	4,689	<i>Odessa city (see Clay twp.)</i>			
Washington township.....	1,425	1,407	1,612	Washington township.....	2,473	2,707	2,782
<i>Knob Noster city</i>	683	617	670	<i>Mayview town</i>	322	406	308
				<i>Odessa city (see Clay twp.)</i>			
Knox County	9,658	10,783	12,403				
Bee Ridge township.....	428	440	648	Lawrence County	23,774	24,211	26,583
Benton township.....	485	565	701	Aurora township ³²	4,775	4,494	5,287
Bourbon township.....	571	698	760	<i>Aurora city</i> ³²	5,875	5,675	4,148
Center township.....	1,532	1,438	1,562	Buck Prairie township.....	2,040	2,332	2,391
<i>Batina city</i>	1,532	1,458	1,562	<i>Marionville city</i>	1,227	1,167	1,272
Colony township.....	478	598	675	Freistatt township.....	535	574	780
Fabius township.....	691	852	858	<i>Freistatt town</i> ³³	128		
<i>Newark town</i>	202	220	217	Green township.....	711	839	852
Greensburg township.....	1,021	1,070	1,378	Hoberg township.....	487	555	
<i>Baring town</i>	329	248	379	<i>Hoberg town</i> ³³	95		
Jeddo township.....	330	379	440	Lincoln township.....	1,618	1,635	1,359
Liberty township.....	541	570	686	<i>Miller town</i>	576	586	543
Lyon township.....	1,027	1,224	1,388	Mount Pleasant township..	964	988	1,079
<i>Hurdland town</i>	280	325	322	Mount Vernon township..	3,325	3,150	3,508
Myrtle township.....	903	1,054	1,093	<i>Mount Vernon city</i>	1,342	1,254	1,161
<i>Knox City town</i>	401	595	595	Ozark township.....	1,477	1,720	1,711
Salt River township.....	984	1,202	1,204	<i>Halltown town</i> ³²	114		
<i>Novelty town</i>	243	277	232	Peirce township.....	2,732	3,083	3,740
Shelton township.....	658	784	941	<i>Forest Park town</i>	598	432	478
				<i>Peirce City</i>	1,135	1,476	2,043
Laclede County	16,320	16,857	17,363	Red Oak township.....	723	851	910
Auglaze township.....	910	1,094	1,090	Spring River township.....	1,366	1,325	1,547
<i>Sleeper town</i>	81	120		<i>Verona town</i>	390	433	446
Eldridge township.....	768	851	1,034	Turnback township.....	1,113	1,119	1,431
Franklin township.....	1,237	1,552	1,700	Vineyard township.....	1,310	1,545	1,960
Gassonade township.....	1,321	1,526	1,748	<i>Bowers Mill town</i>	57	100	82
Hooker township.....	624	671	706	<i>Stotts City</i>	271	354	518
Lebanon township.....	5,364	4,544	4,043				
<i>Lebanon city</i>	3,682	2,848	2,430				

³⁰ LACLEDE.—Morgan town not returned separately in 1920.

³¹ LAFAYETTE.—Part of Davis township annexed to Higginsville city in 1927 and parts of Davis and Dover townships annexed in 1929.

³² LAWRENCE.—Part of Aurora township annexed to Aurora city in 1921 Hoberg and Halltown towns incorporated in 1927. Freistatt town not returned separately in 1920.

TABLE 4.—POPULATION OF COUNTIES BY MINOR CIVIL DIVISIONS: 1930, 1920, AND 1910—Continued

MINOR CIVIL DIVISION	1930	1920	1910	MINOR CIVIL DIVISION	1930	1920	1910
Lewis County	12, 093	13, 465	15, 514	Livingston County	18, 615	18, 867	19, 483
Canton township.....	2, 758	2, 789	3, 217	Blue Mound township.....	907	1, 007	1, 007
<i>Canton city</i>	2, 044	1, 949	2, 218	Chillicothe township, that			
Dickerson township.....	995	1, 105	1, 362	part outside Chillicothe			
<i>Monticello town</i>	202	244	283	city.....	1, 040	1, 103	1, 310
Highland township.....	1, 387	1, 624	1, 953	Chillicothe city, total ²¹	8, 177	6, 772	6, 265
<i>Ewing town</i>	510	384	327	<i>In Chillicothe twp.</i>	7, 369		6, 265
La Belle township.....	1, 996	2, 295	2, 588	<i>In Rich Hill twp.</i>	211		
<i>La Belle city</i>	820	378	1, 017	Cream Ridge township.....	1, 093	1, 348	1, 285
<i>Leavistown town</i>	404	485	405	<i>Chula town</i>	388	444	384
Lyon township.....	789	977	996	Fairview township.....	892	949	1, 105
Reddish township.....	913	1, 244	1, 605	Grand River township.....	755	1, 014	1, 081
<i>Williamstown town</i>	153	254	204	Green township.....	655	743	762
Salem township.....	801	880	997	Jackson township.....	1, 061	1, 329	1, 508
Union township.....	2, 454	2, 572	2, 916	Medicine township.....	437	460	530
<i>La Grange city</i>	1, 160	1, 114	1, 300	Monroe township.....	350	962	992
				<i>Ludlow town</i> ²⁴	229		
Lincoln County	13, 929	16, 956	17, 033	Mooresville township.....	654	721	814
Bedford township.....	2, 303	2, 144	2, 230	<i>Mooresville town</i>	187	193	205
<i>Troy city</i>	1, 419	1, 116	1, 120	Rich Hill township, that			
Burr Oak township.....	824	931	1, 178	part outside Chillicothe			
<i>Foley town</i>	200	237	227	city.....	699	785	909
Clark township.....	1, 384	1, 595	1, 733	Sampson township.....	592	739	919
<i>Moscow Mills town</i>	578	548	595	Wheeling township.....	803	875	960
Hawk Point township.....	894	1, 002	1, 141				
<i>Hawk Point town</i>	311	250	299	McDonald County	13, 936	14, 690	13, 639
Hurricane township.....	2, 561	3, 129	3, 076	Anderson township.....	2, 048	2, 140	1, 772
<i>Elstberry city</i>	1, 204	1, 265	1, 018	<i>Anderson city</i>	857	918	721
Millwood township.....	735	793	836	Buffalo township.....	917	923	973
Monroe township.....	2, 240	2, 326	2, 659	Center township.....	654	918	824
<i>Old Monroe town</i>	371	517	251	Cyclone township.....	200	394	346
<i>Winfield town</i>	550	418	428	Elk Horn township.....	1, 216	1, 152	1, 205
Nineveh township.....	438	670	662	Elk River township.....	1, 210	953	900
<i>Olney town</i> ²³	74			<i>Noel town</i>	431	324	
Prairie township.....	347	348	417	Eric township.....	1, 635	1, 902	1, 182
<i>Snow Hill township</i>	402	574	670	<i>Goodman town</i>	317	321	
Union township.....	1, 329	1, 544	1, 595	McMillen township.....	1, 171	1, 276	1, 162
<i>Siles town</i>	251	297	270	Mountain township.....	391	645	612
<i>Whiteside town</i>	116	163	120	Pineville township.....	1, 739	1, 543	1, 602
Waverly township.....	420	635	791	<i>Lanagan town</i> ²⁵	347		
				<i>Pineville town</i>	422	359	
Linn County	23, 339	24, 778	25, 253	Prairie township.....	1, 072	978	1, 110
Baker township.....	768	820	906	<i>Southwest City town</i>	484	577	483
Banton township.....	1, 294	1, 466	1, 452	Richwood township.....	890	1, 053	1, 036
<i>Browning city, total</i>	590	694	629	<i>Rocky Comfort town</i> ²⁵	261		
<i>In Linn Co.</i>	484	548	435	White Rock township.....	703	768	665
<i>In Sullivan Co.</i>	156	146	144				
<i>Purdin town</i>	341	355	337	Macon County	23, 070	27, 518	30, 869
Brookfield township.....	7, 131	7, 057	6, 636	Bevier township.....	2, 384	3, 807	4, 726
<i>Brookfield city</i>	6, 428	6, 304	5, 749	<i>Bevier city</i>	1, 229	1, 808	1, 900
Buodlin township.....	1, 654	1, 697	1, 661	Callao township.....	1, 033	1, 145	1, 276
<i>Bucklin city</i>	938	863	790	<i>Callao city</i>	168	542	599
Clay township.....	812	1, 018	1, 068	Chariton township.....	356	1, 701	2, 009
Enterprise township.....	340	368	404	<i>College Mound town</i>	110	145	250
Grantsville township.....	626	671	774	Drake township.....	518	618	651
Jackson township.....	958	1, 120	1, 151	Eagle township.....	597	754	778
Jefferson township.....	1, 520	1, 551	1, 746	Easley township.....	712	831	811
<i>Laclade city</i>	644	649	740	<i>Gifford town</i>	51	53	58
Locust Creek township.....	1, 471	1, 649	1, 776	<i>South Gifford town</i>	181	168	148
<i>Linnex city</i>	760	814	832	Hudson township.....	4, 889	4, 611	4, 492
Margeline township.....	4, 099	4, 328	4, 572	<i>Macon city</i>	3, 851	3, 549	3, 584
<i>Marechalne city</i>	3, 555	3, 760	3, 920	Independence township.....	548	602	720
North Salem township.....	761	966	950	Jackson township.....	496	606	694
Parson Creek township.....	1, 302	1, 432	1, 486	Johnston township.....	213	280	322
<i>Meadville city</i>	540	616	580	La Plata township.....	1, 077	2, 066	2, 273
Yellow Creek township.....	603	635	681	<i>La Plata city</i>	1, 408	1, 468	1, 605
<i>St. Catharine town</i>	100	97	127				

²³ LINCOLN.—Olney town incorporated in 1923.

²⁴ LIVINGSTON.—Chillicothe city not returned by townships in 1920. Ludlow town incorporated in 1922.

²⁵ McDONALD.—Lanagan town incorporated in 1926 and Rocky Comfort town in 1920.

TABLE 4.—POPULATION OF COUNTIES BY MINOR CIVIL DIVISIONS: 1930, 1920, AND 1910—Continued

MINOR CIVIL DIVISION	1930	1920	1910	MINOR CIVIL DIVISION	1930	1920	1910
Macon County—Contd.				Mercer County -----			
Liberty township.....	569	700	860	Harrison township.....	714	919	1,062
Lingo township.....	1,097	1,091	1,311	Lindley township.....	922	1,255	1,270
<i>New Cambria town.....</i>	<i>360</i>	<i>313</i>	<i>387</i>	Madison township.....	674	959	1,011
Lyda township.....	1,021	1,218	1,271	<i>Modena town.....</i>	<i>79</i>	<i>115</i>	<i>111</i>
<i>Atlanta city.....</i>	<i>497</i>	<i>636</i>	<i>623</i>	Marion township.....	1,312	1,633	1,782
Middle Fork township.....	582	767	827	<i>Mercer town.....</i>	<i>364</i>	<i>443</i>	<i>553</i>
Morrow township.....	426	553	578	<i>South Lincolnville town.....</i>	<i>79</i>	<i>106</i>	<i>77</i>
Narrows township.....	766	1,052	1,030	Medicine township.....	772	926	983
Richland township.....	537	554	905	Morgan township.....	2,326	2,485	2,600
Round Grove township.....	497	652	728	<i>Princeton city.....</i>	<i>1,509</i>	<i>1,576</i>	<i>1,885</i>
Russell township.....	487	653	735	Itavanna township.....	1,023	1,138	1,335
Ten Mile township.....	567	690	790	<i>Ravanna town.....</i>	<i>218</i>	<i>197</i>	<i>251</i>
Valley township.....	624	723	741	Somerset township.....	629	811	874
Walnut Creek township.....	894	774	1,134	Washington township.....	978	1,165	1,449
<i>Elmer town.....</i>	<i>346</i>	<i>349</i>	<i>612</i>	<i>Mill Grove town.....</i>	<i>148</i>	<i>182</i>	<i>252</i>
<i>Ethel town, total.....</i>	<i>559</i>	<i>369</i>	<i>423</i>				
<i>In Walnut Creek twp.....</i>	<i>81</i>			Miller County -----	10,728	15,567	10,717
<i>In White twp.....</i>	<i>278</i>	<i>329</i>	<i>423</i>	Equality township.....	1,280	1,264	1,530
White township.....	810	968	1,101	<i>Tusculumbia town.....</i>	<i>232</i>	<i>250</i>	<i>285</i>
				Franklin township.....	3,124	1,503	1,718
				<i>Bagnell town²⁸.....</i>	<i>449</i>		
Madison County -----	9,418	10,721	11,273	Glaze township.....	1,948	2,182	2,490
Big Creek township.....	319	276	651	<i>Brunley town²⁸.....</i>	<i>121</i>		
Castor township.....	694	735	758	Jim Henry township.....	1,202	1,342	1,898
Central township.....	543	616	343	Osage township.....	993	1,082	1,259
Liberty township.....	559	740	762	Richwoods township.....	2,836	3,148	3,398
Marquand township ²⁶	1,050	1,403	1,045	<i>Iberia town.....</i>	<i>539</i>	<i>487</i>	<i>428</i>
<i>Marquand town.....</i>	<i>429</i>	<i>352</i>	<i>359</i>	Saline township.....	5,336	5,046	4,024
Mine La Motte township.....	573	622	1,300	<i>Eldon city.....</i>	<i>3,171</i>	<i>3,630</i>	<i>1,899</i>
Polk township.....	880	1,072	1,155	<i>Olean town.....</i>	<i>100</i>	<i>169</i>	<i>211</i>
St. Francois township.....	380	436	678	<i>Spring Garden town.....</i>	<i>29</i>	<i>43</i>	<i>60</i>
St. Michael township.....	4,141	4,622	3,922				
<i>Fredericktown city.....</i>	<i>2,954</i>	<i>3,124</i>	<i>2,632</i>	Mississippi County -----	15,762	12,860	14,557
Twelveville township.....	353	399	650	James Bayou township.....	657	743	613
				Long Prairie township.....	1,174	1,220	1,629
				<i>Bertrand town.....</i>	<i>522</i>	<i>365</i>	<i>346</i>
Maries County -----	8,568	8,500	10,088	Mississippi township.....	1,120	1,154	1,276
Boone township.....	1,060	1,206	1,412	Ohio township.....	1,745	1,342	1,704
Dry Creek township.....	744	695	760	<i>Wyatt town²⁹.....</i>	<i>189</i>		
Jackson township.....	1,004	1,969	2,178	St. James township.....	3,691	2,939	3,870
<i>Vienna town²⁷.....</i>	<i>343</i>			<i>Anniston town.....</i>	<i>378</i>	<i>365</i>	<i>361</i>
Jefferson township.....	2,047	2,204	2,211	<i>East Prairie city.....</i>	<i>1,385</i>	<i>1,121</i>	<i>1,243</i>
<i>Belle town.....</i>	<i>630</i>	<i>437</i>	<i>388</i>	Tywappity township.....	6,278	4,742	5,072
Johnson township.....	1,197	1,632	1,634	<i>Charleston city.....</i>	<i>3,557</i>	<i>3,410</i>	<i>3,144</i>
Miller township.....	951	1,299	1,326	Wolf Island township.....	1,088	720	324
Spring Creek township.....	465	695	667				
				Monteau County -----	12,173	13,532	14,375
Marion County -----	53,493	30,226	30,572	Burris Fork township.....	775	955	1,066
Fabus township.....	1,264	1,474	1,642	Harrison township.....	714	848	912
Liberty township.....	3,024	3,071	3,321	Linn township.....	1,969	2,290	2,955
<i>Palmyra city.....</i>	<i>1,967</i>	<i>1,964</i>	<i>2,163</i>	<i>Jamestown town.....</i>	<i>273</i>	<i>281</i>	<i>305</i>
Mason township.....	24,402	19,783	18,807	<i>Lupus town.....</i>	<i>185</i>	<i>148</i>	<i>161</i>
<i>Hannibal city.....</i>	<i>22,761</i>	<i>19,506</i>	<i>18,341</i>	<i>Sandy Hook town.....</i>	<i>70</i>	<i>97</i>	<i>71</i>
Miller township.....	717	1,045	1,167	Moreau township.....	1,040	987	1,100
Round Grove township.....	978	1,180	1,522	<i>Clarksburg city.....</i>	<i>394</i>	<i>441</i>	<i>569</i>
South River township.....	452	483	654	Pilot Grove township.....	1,130	1,646	1,709
Union township.....	1,053	1,266	1,427	<i>Latham town³⁰.....</i>	<i>181</i>		
Warren township.....	1,603	1,924	2,122	Walker township.....	4,400	4,472	4,738
<i>Monroe City, total.....</i>	<i>1,820</i>	<i>1,941</i>	<i>1,949</i>	<i>California city.....</i>	<i>2,384</i>	<i>2,218</i>	<i>2,154</i>
<i>In Marion Co.....</i>	<i>101</i>	<i>85</i>		Willow Fork township.....	2,145	2,334	2,463
<i>In Monroe Co.....</i>	<i>1,719</i>	<i>1,856</i>	<i>1,949</i>	<i>Tipton city.....</i>	<i>1,067</i>	<i>1,170</i>	<i>1,273</i>

²⁶ MADISON.—Marquand township returned as German township in 1920.²⁷ MARIES.—Vienna town not returned separately in 1920.²⁸ MILLER.—Bagnell town incorporated in 1926 and Brunley town in 1923.²⁹ MISSISSIPPI.—Wyatt town not returned separately in 1920.³⁰ MONTEAU.—Latham town not returned separately in 1920.

TABLE 4.—POPULATION OF COUNTIES BY MINOR CIVIL DIVISIONS: 1930, 1920, AND 1910—Continued

MINOR CIVIL DIVISION	1930	1920	1910	MINOR CIVIL DIVISION	1930	1920	1910
Monroe County	13,466	16,414	18,304	New Madrid County—			
Clay township.....	850	988	1,249	Continued.....			
Indian Creek township.....	385	392	517	La Font township.....	2,164	1,790	1,425
Jackson township.....	3,577	4,089	4,005	Conran town.....	41	79	199
<i>Paris city</i>	1,577	1,431	1,474	Marston city.....	350	458	828
Jefferson township.....	1,274	1,707	1,927	Le Sieur township.....	1,739	1,995	1,863
<i>Stoutselle town</i>	169	2,137	1,815	<i>Point Pleasant town</i>	33	110	39
Marion township.....	1,085	2,632	2,879	Lewis township.....	1,891	1,708	1,087
<i>Holiday town</i>	220	200	638	<i>Libbourn city</i>	1,151	989	484
<i>Madison city</i>	664	649	638	New Madrid township.....	5,378	3,720	4,348
Monroe township.....	2,220	2,446	2,453	<i>New Madrid city</i>	2,300	1,908	1,882
<i>Monroe City, total</i>	1,830	1,041	1,249	Portage township.....	2,902	2,284	1,561
<i>In Monroe Co.</i>	1,710	1,856	1,649	<i>Portageville city</i>	1,292	1,244	987
South Fork township.....	885	1,198	1,253	<i>Tallapoosa town</i> ⁴²	151	550	608
<i>Santa Fe town</i>	78	113	113	St. John township.....	504	3,008	3,182
Union township.....	909	1,201	1,578	West township.....	2,911	3,477	2,206
<i>Middle Grove town</i>	62	79	88	<i>Canal town</i>	859	1,018	1,696
Washington township.....	099	948	1,080	<i>Morehouse city</i>	1,166		
Woodlawn township.....	715	910	1,071				
				Newton County ⁴³	26,959	24,886	27,136
Montgomery County	13,011	15,233	16,604	Benton township ⁴³	1,077	1,064	1,081
Bear Creek township.....	2,481	2,778	3,014	Berwick township ⁴³	407	465	584
<i>Bellflower town</i>	248	297	—	Buffalo township.....	1,448	1,342	1,235
<i>High Hill town</i>	244	253	—	Dayton township.....	961	716	752
<i>Jonesburg town</i>	452	419	459	Five Mile township.....	894	651	833
<i>Leige town</i>	84	119	—	Franklin township ⁴³	1,895	1,972	2,048
Danville township.....	1,709	2,172	2,112	<i>Patrician town</i>	315	378	270
<i>Danville town</i>	77	119	119	<i>Stella town</i> ⁴³	223	—	—
<i>New Florence town</i>	571	600	424	Granby township.....	2,311	3,021	3,768
Louisa township.....	2,345	2,587	2,846	<i>Granby city</i>	1,445	1,739	2,449
<i>McKittick town</i>	161	111	137	Marion township.....	1,946	1,832	2,150
<i>Himelard town</i>	164	172	190	Neosho township.....	7,284	6,590	6,421
Montgomery township.....	2,659	2,988	3,294	<i>Neosho city</i>	4,185	3,963	3,661
<i>Buell town</i> ⁴¹	88	—	—	Newtonia township ⁴³	847	1,376	1,458
<i>Montgomery City</i>	1,510	1,688	1,789	<i>Newtonia town</i>	307	206	293
<i>Francis township</i>	1,300	2,008	1,909	<i>Stark City town</i>	116	190	—
<i>Middletown town</i>	256	279	323	Seneca township.....	1,612	1,602	1,541
Upper Louisa township.....	2,457	2,700	2,366	<i>Seneca city</i>	1,063	1,104	931
<i>Wellsville city</i>	1,526	1,651	1,194	Shoal Creek township ⁴³	2,851	1,456	2,320
				<i>Joplin city, total</i> ⁴³	33,151	29,002	32,073
				<i>In Newton Co.</i>	721	—	—
Morgan County	10,068	12,015	12,863	<i>In Jasper Co.</i>	32,730	29,902	32,073
Buffalo township.....	990	983	1,190	Van Buren township ⁴³	1,875	1,021	1,515
Haw Creek township.....	2,207	2,690	2,652	<i>Ritchey town</i>	168	559	1,515
<i>Stoer town</i>	517	417	886	<i>Wentworth town</i>	182	267	154
Mill Creek township.....	1,211	1,430	1,644	West Benton township.....	1,141	1,178	1,100
<i>Syracuse town</i>	238	282	192				
Moreau township.....	4,125	4,384	4,589	Nodaway County	28,371	27,744	28,833
<i>Barnett town</i>	242	221	118	Atchison township.....	1,276	1,307	1,308
<i>Versailles city</i>	1,608	1,661	1,598	<i>Clearmont town</i>	327	282	263
Osage township.....	1,027	1,071	1,201	Grant township.....	1,206	1,380	1,462
Richland township.....	1,318	1,498	1,627	<i>Barnard town</i>	325	345	358
				Green township.....	1,082	1,230	1,293
New Madrid County	30,262	25,180	210,498	<i>Quitman town</i>	144	105	231
Anderson township.....	3,370	2,954	1,036	Hopkins township.....	1,537	1,693	1,760
<i>Gideon city</i>	1,315	1,197	702	<i>Hopkins city</i>	815	913	909
Big Prairie township ⁴²	3,501	1,766	1,700	Hughes township.....	1,293	1,311	1,554
<i>Matthews town</i>	559	378	237	<i>Graham town</i>	347	317	365
Como township.....	5,732	4,407	1,704	Independence township.....	1,491	1,729	1,744
<i>Catron town</i> ⁴²	158	—	—	<i>Parnell city</i> ⁴²	490	473	438
<i>Parma city</i>	1,051	1,241	905	Jackson township.....	1,546	1,619	1,741
<i>Risco town</i> ⁴²	272	—	—	<i>Ravenwood town</i>	336	344	341
Hough township.....	170	295	245	Jefferson township.....	1,829	1,912	1,590
<i>Henderson Mound town</i>	11	67	161	<i>Clyde town</i>	184	218	368
				<i>Conception Junction town</i>	514	518	132
				Lincoln township.....	1,672	1,704	1,858
				<i>Elmo town</i>	313	309	342

⁴¹ MONTGOMERY.—Buell town not returned separately in 1920.

⁴² NEW MADRID.—County totals for 1920 and 1910 include population (900 in 1920; 510 in 1910) of East township, annexed to Big Prairie township in 1923. Catron town incorporated in 1922 and Risco and Tallapoosa towns in 1924.

⁴³ NEWTON.—Part of Berwick township annexed to Van Buren township and part of Newtonia township annexed to Franklin in 1928; parts of Shoal Creek township, Newton County, and Joplin township, Jasper County, annexed to Joplin city in 1930. Benton township returned as East Benton in 1920. Stella town incorporated in 1926.

⁴⁴ NODAWAY.—Parnell village incorporated as a city in 1923.

TABLE 4.—POPULATION OF COUNTIES BY MINOR CIVIL DIVISIONS: 1930, 1920, AND 1910—Continued

MINOR CIVIL DIVISION	1930	1920	1910	MINOR CIVIL DIVISION	1930	1920	1910
Nodaway County—Con.				Ozark County—Con.			
Monroe township.....	1,257	1,416	1,400	Pontiac township.....	205	296	-----
<i>Skidmore city</i>	533	623	662	Richland township.....	1,350	1,567	1,700
Nodaway township.....	1,585	1,790	1,833	Spring Creek township.....	386	300	514
<i>Burlington Junction</i>				Thornfield township ^{4b}	533	-----	-----
<i>city</i>	813	970	942	Toledo township ^{4c}	257	-----	-----
Polk township.....	7,594	7,042	7,333	Pemiscot County.....			
<i>Marville city</i>	6,217	4,711	4,762		37,284	28,634	19,569
Union township.....	1,119	1,236	1,329	Braggadocio township.....	2,364	1,551	903
<i>Pickering town</i>	316	514	284	Butler township.....	963	967	914
Washington township.....	979	1,198	1,285	Concord township ^{4b}	1,836	1,316	-----
<i>Guilford town</i>	201	273	207	Cooter township.....	4,308	3,134	2,281
White Cloud township.....	1,005	1,153	1,244	<i>Cooter town</i>	1,459	540	-----
<i>Arkoe town</i>	89	132	87	<i>Steele town</i>	1,74	761	333
Oregon County.....				Gayoso township ^{4b}	1,855	1,324	747
	12,220	12,889	14,631	Godair township.....	3,247	2,354	2,006
Big Apple township.....	1,269	1,201	1,310	Hayti township.....	1,620	1,607	1,087
<i>Koshkonong town</i>	558	414	452	<i>Hayti city</i>	1,229	1,267	-----
Black Pond township.....	294	230	252	Holland township.....	2,256	1,287	334
Cedar Bluff township.....	339	403	604	<i>Holland town</i>	238	580	-----
Falling Spring township.....	247	238	241	Little Prairie township.....	9,307	8,464	6,725
Franks township.....	112	93	111	<i>Caruthersville city</i>	4,731	4,760	3,655
Goebel township.....	447	361	306	Little River township.....	2,759	605	561
Highland township.....	532	702	739	<i>Wardell town</i> ^{4a}	74	272	-----
Jobe township.....	478	543	601	Organ township.....	95	143	213
Johnson township.....	480	467	534	Pascola township.....	2,382	1,842	820
King township.....	229	282	313	<i>Brady City town</i>	203	403	-----
Moore township.....	874	781	758	<i>Pascola town</i>	202	441	-----
Myrtle township.....	694	815	657	Pemiscot township.....	2,700	1,998	1,847
Oak Grove township.....	1,238	1,413	1,552	<i>Brasher town</i> ^{4b}	112	170	170
Ozark township.....	194	157	169	Virginia township.....	3,018	2,179	1,461
Piney township.....	1,351	1,371	1,566	<i>Denton town</i>	102	124	-----
<i>Alton town</i> ^{4a}	439	-----	-----	Perry County.....			
Thayer township.....	2,972	3,157	3,452		13,707	14,434	14,898
<i>Thayer city</i>	1,632	1,733	1,613	Bois Brule township.....	1,578	1,849	1,801
Woodside township.....	500	625	732	<i>Belgique town</i>	69	61	-----
Osage County.....				<i>Claryville town</i>	107	99	140
	12,469	13,559	14,283	<i>Menfro town</i>	79	107	-----
Benton township.....	2,390	2,863	2,964	Brazeau township.....	1,831	2,121	2,143
<i>Chamais city</i>	675	700	649	<i>Allenburg town</i>	239	513	279
Crawford township.....	2,620	3,127	3,500	<i>Wittenburg town</i>	95	869	87
<i>Linn city</i>	655	441	538	Central township ^{4a}	4,350	3,460	3,541
Jackson township.....	1,478	1,411	1,573	<i>Perryville city</i> ^{4a}	2,934	1,763	1,708
<i>Ada town</i>	432	436	399	Clinque Hommes town-			
Jefferson township.....	1,459	1,738	1,865	<i>ship</i>	1,198	1,530	1,702
Linn township.....	1,713	1,865	1,797	St. Marys township.....	1,086	1,425	1,489
Washington township.....	2,802	2,335	2,575	Salem township.....	987	1,079	1,203
<i>Argyle town</i>	218	239	176	Saline township.....	1,009	1,390	1,425
<i>Freeburg town</i>	435	292	351	<i>Lithium town</i>	61	94	63
<i>Westphalia town</i>	432	234	321	Union township.....	1,558	1,674	1,504
Ozark County.....				<i>Longtown town</i>	150	162	153
	9,537	^{4b} 11,125	^{4c} 11,926	Pettis County.....			
Barron Fork township.....	509	607	832		34,664	35,813	33,913
Bayou township.....	1,199	1,223	1,425	Blackwater township.....	863	964	1,060
<i>Bakersfield town</i> ^{4b}	181	-----	-----	Bowling Green township.....	735	847	978
Big Creek township.....	526	654	738	Cedar township.....	727	788	848
Bridges township.....	1,025	1,242	1,350	Dresden township.....	702	778	896
<i>Gainesville town</i>	235	256	195	Elk Fork township.....	600	690	740
Dawt township.....	280	384	1,865	Flat Creek township.....	878	618	887
Jackson township.....	613	638	646	Green Ridge township.....	1,135	1,187	1,346
Jasper township.....	419	444	788	<i>Green Ridge town</i>	568	382	456
Lick Creek township.....	471	624	592	Heaths Creek township.....	1,020	1,229	1,300
Longrun township ^{4b}	241	-----	-----	Houstonia township.....	701	829	879
Noble township.....	543	580	543	<i>Houstonia town</i>	346	407	349
Nottingham township.....	298	304	410	Hughesville township.....	653	752	825
Pine Creek township.....	542	662	679	Lake Creek township.....	478	495	363

^{4a} OREGON.—Alton town incorporated in 1925.

^{4b} OZARK.—County totals for 1920 and 1910 include population (1,420 in 1920; 1,601 in 1910) of Marlon township, taken to form Longrun, Thornfield, and Toledo townships in 1924. Bakersfield town incorporated in 1929.

^{4c} PEMISCOT.—Gayoso township reorganized in 1925 from that part of Concord township formerly comprising Gayoso township. Wardell town incorporated in 1920. Brasher town not returned separately in 1920.

^{4d} PERRY.—Part of Central township annexed to Perryville city in 1930.

TABLE 4.—POPULATION OF COUNTIES BY MINOR CIVIL DIVISIONS: 1930, 1920, AND 1910—Continued

MINOR CIVIL DIVISION	1930	1920	1910	MINOR CIVIL DIVISION	1930	1920	1910
Pettis County—Con.				Polk County 17,803 20,361 21,561			
La Monte township.....	1,042	1,182	1,187	Benton township.....	1,574	2,145	2,304
<i>La Monte city</i>	516	595	684	Campbell township.....	571	658	810
Longview township.....	728	807	897	Cluquot township.....	408	491	-----
Prairie township.....	601	636	676	Flemington township.....	301	500	-----
Sedalia township.....	21,800	22,028	18,968	Green township.....	887	948	2,041
<i>Sedalia city</i>	20,806	21,744	17,822	Jackson township.....	1,041	1,267	1,428
Smithton township.....	1,154	1,130	1,143	Jefferson township.....	463	606	1,225
<i>Smithton town</i>	349	331	346	Johnson township.....	1,628	1,566	1,640
Washington township.....	737	719	811	<i>Humansville city</i>	1,022	947	913
				Looney township.....	1,672	1,799	2,370
Phelps County	15,308	14,941	15,796	<i>Morrisville town</i>	540	425	360
Arlington township.....	2,087	2,200	2,059	McKinley township.....	794	941	-----
<i>Newburg city</i>	1,036	1,235	1,032	Madison township.....	1,222	1,367	1,469
Cold Springs township.....	837	1,025	988	<i>Fair Play city</i>	464	486	421
Dawson township.....	537	1,020	771	Marion township.....	4,315	4,081	5,139
Dillon township.....	1,800	1,580	1,678	<i>Botwar city</i>	2,266	1,980	1,975
Liberty township.....	459	468	565	Mooney township.....	1,403	1,641	1,841
Morance township.....	638	980	1,194	Union township.....	840	1,122	1,285
Miller township.....	1,027	993	1,086	<i>Aldrich town</i>	238	261	225
Rolla township.....	4,436	2,795	3,006	Wishart township.....	594	649	-----
<i>Rolla city</i>	3,679	2,077	2,261				
St. James township.....	2,300	2,283	2,118	Pulaski County	10,755	10,490	11,438
<i>St. James city</i>	1,204	1,117	1,100	Cullen township.....	2,220	1,840	2,091
Spring Creek township.....	1,507	1,898	2,241	<i>Waynesville town</i>	593	298	257
				Liberty township.....	2,652	2,752	2,719
Pike County	18,001	20,345	22,556	<i>Richland city</i>	945	955	884
Ashley township.....	716	873	980	Pincy township.....	820	880	1,040
Buffalo township.....	5,380	5,867	6,695	Roubidoux township.....	605	853	980
<i>Elmwood town</i> ⁴⁸	197	-----	-----	Tavern township.....	2,318	2,132	2,143
<i>Louisiana city</i>	3,540	4,060	4,454	<i>Crocker city</i>	522	506	-----
Calumet township.....	2,622	2,068	3,560	Union township.....	2,050	2,033	2,465
<i>Annada town</i> ⁴⁸	72	-----	-----	<i>Dixon city</i>	721	810	716
<i>Clarksville city</i>	739	729	918				
Cuivre township.....	3,569	3,690	3,608	Putnam County	11,593	13,116	14,305
<i>Bowling Green city</i>	1,855	1,965	1,585	Elm township.....	1,954	2,323	2,468
<i>Cyrene town</i>	69	38	94	<i>Worthington town</i>	239	277	-----
Harford township.....	1,121	1,222	1,467	Grant township.....	671	748	820
Indian township.....	706	957	906	<i>Livonia town</i>	237	248	-----
Peno township.....	1,361	1,550	1,869	Jackson township.....	636	694	757
<i>Frankford city</i>	548	653	793	Liberty township.....	857	1,028	1,165
Prairieville township.....	789	1,064	1,055	Lincoln township.....	1,069	1,367	1,633
Salt River township.....	702	810	745	Medicine township.....	835	951	892
<i>Ashburn town</i>	281	181	205	<i>Lucerne town</i>	222	316	264
Spencer township.....	1,045	1,344	1,563	<i>Richland township</i>	628	782	874
<i>Curryville town</i>	236	285	238	Sherman township.....	566	615	654
				Union township.....	2,275	2,778	2,544
Platte County	13,819	13,996	14,429	<i>Unionville city, total</i>	1,811	1,765	2,000
Carroll township.....	1,770	1,926	2,237	<i>In Union twp</i>	1,610	1,665	1,731
<i>Platte City</i>	587	558	763	<i>In Wilson twp</i>	192	800	269
Fair township.....	984	1,006	1,026	Wilson township.....	1,383	1,411	1,036
<i>Tracy town</i>	169	196	176	York township.....	1,189	1,411	1,495
Green township.....	2,252	2,408	2,610	<i>Powersville town</i>	235	356	-----
<i>Camden Point town</i>	192	212	169				
<i>Dearborn city</i>	649	573	499	Ralls County	10,704	10,412	12,918
<i>New Market town</i>	167	91	120	Center township.....	1,125	1,404	1,464
Lee township.....	587	633	597	<i>Center city</i>	518	575	540
<i>Farley town</i>	111	98	96	Clay township.....	1,516	740	1,055
Marshall township.....	1,601	1,622	1,658	Jasper township.....	1,180	1,388	1,615
May township.....	884	868	828	Saline township.....	1,033	1,128	1,437
<i>Ferrelview town</i> ⁴⁹	116	-----	-----	Salt River township.....	1,946	1,939	2,170
Pettis township.....	2,872	2,059	2,120	<i>Perry city</i>	976	823	886
<i>Parkville city</i>	936	619	765	Saverton township.....	2,059	2,055	3,075
Preston township.....	1,192	1,397	1,412	Spencer township.....	1,830	1,758	2,097
<i>Edgerton city</i>	427	353	524	<i>New London city</i>	900	911	942
Waldron township.....	411	407	456				
Weston township.....	1,600	1,670	1,476				
<i>Weston city</i>	1,038	991	1,019				

⁴⁸ PIKE.—Elmwood town incorporated in 1920. Annada town not returned separately in 1920.

⁴⁹ PLATTE.—Ferrelview town incorporated in 1928.

TABLE 4.—POPULATION OF COUNTIES BY MINOR CIVIL DIVISIONS: 1930, 1920, AND 1910—Continued

MINOR CIVIL DIVISION	1930	1920	1910	MINOR CIVIL DIVISION	1930	1920	1910
Randolph County	20,431	27,633	26,182	Ripley County—Con.			
Cauro township.....	028	908	1,025	Union township.....	558	707	1,167
Cauro town.....	260	221	220	Varner township.....	772	1,138	851
Charlton township.....	954	1,165	1,287	Washington township.....	535	464	906
Clifton township.....	688	711	778				
Clifton Hill town ⁶⁰	204			St. Charles County	24,354	22,328	24,695
Jackson township.....	564	816	727	Callaway township.....	1,143	1,358	1,460
Jacksonville town.....	177	273	200	Cuire township.....	2,788	2,924	3,225
Monteau township.....	1,428	2,238	1,871	Wentzville city.....	596	514	530
Higbee city.....	915	1,400	1,215	Dardenne township.....	3,290	3,473	3,019
Prairie township.....	1,922	2,183	2,126	O'Fallon city.....	594	533	—
Clark town.....	334	315	300	St. Peters town, total.....	248	353	260
Renick town.....	195	218	213	In Dardenne twp.....	233	262	257
Salt River township.....	557	664	757	In St. Charles twp.....	15	96	13
Salt Spring township.....	3,084	3,540	3,889	Femme Osage township.....	1,950	1,961	2,240
Huntsville city.....	1,807	2,126	2,247	Augusta town.....	232	308	267
Silver Creek township.....	732	987	1,070	Portage Des Sioux town- ship.....	2,151	2,119	2,202
Roadsick town, total.....	103	85	110	Portage Des Sioux town	248	233	213
In Randolph Co.....	80			St. Charles township.....	13,044	10,993	11,980
In Howard Co.....	83	85	110	St. Charles city.....	10,401	8,503	9,437
Sugar Creek township ⁶⁰	15,123	13,707	12,098	St. Peters town (see Dardenne twp.).....			
Moberly city ⁶⁰	13,772	12,808	10,923				
Urbandale town ⁶⁰	48			St. Clair County	13,289	15,341	10,412
Union township.....	451	615	604	Appleton township.....	1,823	1,901	1,774
				Appleton City.....	1,186	1,262	1,018
Ray County	19,846	20,508	21,451	Butler township.....	1,401	1,576	1,681
Camden township.....	1,548	1,907	1,991	Lowry City town.....	549	509	462
Camden city.....	407	534	477	Center township.....	407	555	535
Crooked River township.....	2,216	2,059	2,131	Chalk Level township.....	477	505	598
Hardin city.....	821	847	635	Collins township.....	805	803	1,023
Fishing River township.....	1,481	1,559	1,990	Collins town.....	243	205	259
Vibbard town.....	114	124	110	Dallas township.....	555	715	800
Grape Grove township.....	2,053	2,205	2,632	Gerster town.....	99	118	123
Knoxville township.....	1,332	1,638	1,875	Doyal township.....	700	860	1,000
Orrick township.....	1,760	1,965	1,428	Jackson township.....	511	770	812
Orrick city.....	689	632	435	Monegaw township.....	796	923	1,017
Polk township.....	1,803	1,686	1,734	Osage township.....	510	650	695
Elmira town ⁶¹	187			Osceola township.....	1,895	1,764	1,934
Lawson city.....	390	545	604	Osceola city.....	1,043	1,025	1,114
Richmond township.....	7,655	7,069	7,670	Polk township.....	316	415	538
Henrietta city.....	632	630	443	Roscoe township.....	1,029	1,245	1,471
Rayville town.....	243	157	239	Roscoe town.....	120	145	132
Richmond city.....	4,429	4,400	3,664	Speedwell township.....	873	1,095	1,227
				Taber township.....	616	650	656
Reynolds County	8,923	10,106	9,592	Washington township.....	473	716	612
Black River township.....	908	952	976				
Carroll township.....	2,221	2,536	2,357	St. Francois County	35,832	31,403	35,738
Jackson township.....	757	946	1,223	Big River township.....	512	688	670
Lesterville township.....	1,221	957	1,194	Iron township.....	2,170	1,574	1,543
Logan township.....	2,750	3,000	2,346	Bismarck city.....	1,135	949	848
Ellington town.....	655	452		Liberty township.....	1,337	1,383	1,665
Webb township.....	1,066	1,705	1,496	Marion township.....	705	789	936
				Pendleton township.....	1,225	1,102	2,709
Ripley County	11,176	12,061	13,089	Perry township.....	5,771	5,375	6,480
Current River township ⁶²	304	847	796	Bonne Terre city.....	4,021	3,315	—
Doniphan township.....	2,752	2,402	2,834	Randolph township ⁶³	9,131	7,986	8,753
Doniphan city.....	1,398	1,248	1,225	Elvins city, total ⁶³	2,403	2,418	2,071
Flatwoods township.....	362	313		In Randolph twp.....	1,911	1,662	1,887
Gatewood township.....	731	780	1,095	In St. Francois twp.....	492	756	684
Harris township.....	655	946	888	St. Francois township.....	14,921	12,431	12,976
Johnson township.....	294	202	618	Farmington city.....	3,001	2,685	2,613
Jordan township.....	615	743	802	Federal town.....	344	771	499
Kelley township.....	235	352	409	Rivermines town ⁶⁴	731		
Pine township.....	468	520	673				
Poynor township ⁶²	481						
Sherley township.....	839	675	832				
Thomas township.....	1,575	1,892	1,228				
Naylor city.....	553	681	406				

⁶⁰ RANDOLPH.—Part of Sugar Creek township annexed to Moberly city in 1929. Urbandale town incorporated in 1927. Clifton Hill town not returned separately in 1920.

⁶¹ RAY.—Elmira town incorporated in 1921.

⁶² RIPLEY.—Poynor township organized from part of Current River township in 1920.

⁶³ ST. FRANCOIS.—Part of Randolph township annexed to Elvins city in 1924. Rivermines town not returned separately in 1920.

TABLE 4.—POPULATION OF COUNTIES BY MINOR CIVIL DIVISIONS: 1930, 1920, AND 1910—Continued

MINOR CIVIL DIVISION	1930	1920	1910	MINOR CIVIL DIVISION	1930	1920	1910
St. Louis County	211,593	100,737	82,417	Saline County—Con.			
Bonhomme township ⁶¹	17,069	10,408	12,069	Grand Pass township	1,965	1,975	2,077
Penton town	237	146	172	Grand Pass town ⁶²	168		
Kirkwood city, total ⁶⁴	9,169	4,422	4,171	Matta Bend town	429	442	399
In Bonhomme twp.	3,204	3,614	3,483	Liberty township	1,066	1,401	1,422
In Carondelet twp.	0	369	265	Marshall township	11,219	8,025	7,000
In Central twp.	886	480	433	Marshall city	3,163	5,200	4,899
Valley Park city	1,772	350		Miami township	2,070	2,263	2,610
Carondelet township ⁶¹	30,903	18,358	15,988	Miami city	347	372	451
Glendale city, total ⁶⁴	1,451	749		Salt Fork township	877	600	730
In Carondelet twp.	1,273	628		Salt Pond township	2,325	2,412	2,302
In Central twp.	178	57		Sweet Springs city	1,641	1,177	1,122
Oakland town ⁶⁴	557			Schuyler County	9,951	8,383	9,062
Webster Groves city, total ⁶⁴	10,487	9,474	7,030	Charlton township	488	623	673
In Carondelet twp.	6,039	2,174	1,393	Fabius township	1,238	1,570	1,657
In Central twp.	11,448	7,300	5,717	Downing city	614	666	518
Central township ⁶¹	130,678	55,923	38,676	Glenwood township	714	796	877
Brentwood city ⁶⁴	2,319	0		Glenwood town	333	200	375
Clayton city ⁶⁴	9,613	3,023		Independence township	777	984	1,155
Deer Creek town ⁶⁴	79			Liberty township	1,368	1,597	1,718
Huntleigh town ⁶⁴	72			Lancaster city	307	359	364
Ladue town ⁶⁴	730			Prairie township	1,089	1,096	2,003
McKnight town ⁶⁴	441			Queen City	619	697	701
Maplewood city ⁶⁴	12,557	7,431	4,976	Salt River township	977	817	919
Richmond Heights city ⁶⁴	9,150	2,136		Greentop town	268	239	275
Rock Hill town ⁶⁴	1,309			Scotland County	8,853	10,700	11,869
Shrewsbury city	1,625	345		Harrison township	1,105	1,220	1,612
University City ⁶⁴	25,509	6,792	3,417	South Gorin city	333	429	746
Meramec township	4,221	3,747	4,063	Jefferson township	2,344	3,374	3,418
St. Ferdinand township ⁶⁴	28,032	12,301	11,021	Memphis city	1,723	1,641	1,684
Bridgeton town	152	121	129	Johnson township	459	600	633
Ferguson city ⁶⁴	3,798	1,374	1,658	Miller township	545	638	756
St. Ferdinand city	1,030	632	765	Mount Pleasant township	478	640	768
St. Louis city	321,960	772,397	687,029	Saud Hill township	807	921	1,137
Ste. Genevieve County	10,097	9,800	10,607	Kutledge town	260	233	418
Beauvais township	1,775	1,751	2,102	Thomson township	854	1,006	1,046
St. Marys city	554	722	702	Arbela town	109	131	131
Jackson township	996	1,225	1,275	Craner town	112	139	139
Ste. Genevieve township ⁶³	5,274	4,278	4,375	Tobin township	322	427	525
Ste. Genevieve city ⁶⁵	2,662	2,046	1,967	Union township	835	1,057	1,184
Saline township	949	1,225	1,221	Vest township	554	751	790
Union township	1,103	1,330	1,574	Scott County	24,913	23,409	22,372
Saline County	30,698	23,326	29,448	Commerce township	1,108	1,388	1,479
Arrow Rock township	1,795	1,957	2,347	Commerce town	351	693	544
Arrow Rock town	304	236	336	Kelso township	7,075	3,340	3,327
Nelson city	337	639	480	Ancell town	221	193	
Blackwater township	817	908	1,138	Chaffee city	2,392	3,635	2,032
Cambridge township	5,224	5,738	5,209	Forjfell city	1,500	1,319	1,209
Gillum town	404	404	209	Illmo city	1,129	1,275	676
Slater city	3,478	3,797	3,238	Kelso town	221	223	190
Clay township	1,215	1,532	1,519	Moreland township	1,057	1,353	2,129
Bluffwood township	1,815	1,875	2,119	Benton town	345	312	320
Blackburn town	202	333	339	Lambert town	46	43	
Mount Leonard town	160	174	167	New Hamburg town	107	125	120
				Morley township	1,941	1,963	2,579
				Morley town	478	599	434
				Vanduser town	236	320	333

⁶¹ ST. LOUIS.—Parts of Bonhomme township annexed to Kirkwood city in 1920 and 1927, and part of Central township annexed in 1925, parts of Carondelet and Central townships annexed to Bonhomme township in 1923 and 1927, respectively, and parts of Carondelet and Central townships annexed to Glendale city in 1929; part of Central township annexed to Carondelet township in 1923 and parts annexed to Clayton, Maplewood, Richmond Heights, University City, and Webster Groves cities at various dates since 1920; and parts of St. Ferdinand township annexed to Ferguson city in 1920 and 1927. Oakland town incorporated in 1920, Deer Creek and Ladue towns in 1923, and Brentwood city, and Huntleigh, McKnight, and Rock Hill towns, in 1920.

⁶² STE. GENEVIEVE.—Part of Ste. Genevieve township annexed to Ste. Genevieve city in 1929

⁶³ SALINE.—Grand Pass town incorporated in 1920.

TABLE 4.—POPULATION OF COUNTIES BY MINOR CIVIL DIVISIONS: 1930, 1920, AND 1910—Continued

MINOR CIVIL DIVISION	1930	1920	1910	MINOR CIVIL DIVISION	1930	1920	1910
Scott County—Con.				Stoddard County—Con.			
Richland township.....	7,890	5,037	5,672	Elk township.....	3,463	3,039	1,857
<i>Crowder town</i>	180	160	283	Liberty township.....	7,704	7,429	7,750
<i>Sikeston city</i>	5,676	3,613	3,337	<i>Bernie city</i>	1,031	1,671	742
Sandy Woods township.....	1,212	1,080	1,396	<i>Dexler city</i>	2,714	3,695	2,322
<i>Blodgett town</i>	252	392	422	<i>Powe town</i>	81	187	—
Sylvania township.....	2,612	2,872	1,569	New Lisbon township.....	1,063	2,187	2,603
<i>Oran city</i>	940	1,141	1,023	Pike township.....	4,326	5,350	4,008
<i>Perkins town</i> ⁶⁷	141	—	—	<i>Advance city</i>	679	561	621
Tywappitty township.....	818	645	621	<i>Bell City</i> ⁶⁸	256	—	310
<i>Diehlstadt town</i>	163	196	160	Richland township.....	3,167	3,343	2,717
				<i>Essex city</i>	573	560	543
Shannon County.....				Stone County.....			
	10,894	11,865	11,443		11,614	11,941	11,559
Alley township.....	297	310	205	Alpine township.....	220	315	342
Bartlett township.....	434	437	415	Ance Creek township ⁶⁹	210	181	—
Birch Tree township.....	1,080	1,020	1,101	Cass township.....	610	738	653
<i>Birch Tree city</i>	605	452	497	Flat Creek township ⁶⁹	562	750	808
Blair Creek township ⁶²	366	617	323	Grant township.....	677	783	1,385
Bowlan township.....	667	567	375	Hinley township.....	1,088	1,108	—
Buckeye township ⁶³	409	408	354	James township ⁶⁹	320	270	405
Casto township.....	542	588	598	Lincoln township.....	638	767	682
Current township ⁶³	398	—	—	Logan township.....	270	227	150
Delaware township.....	171	216	236	McKinley township.....	107	240	—
Eminence township ⁶³	1,120	1,858	1,524	Pierce township.....	1,496	1,402	1,781
Grassy township ⁶³	132	190	—	<i>Crane city</i>	1,030	1,161	1,002
Jackson township.....	578	492	555	Fine township.....	357	433	460
Jasper township.....	240	581	330	Ponce de Leon township.....	594	646	504
Montier township ⁶³	764	909	905	Ruth township.....	1,394	1,287	1,133
Moore township ⁶³	630	410	545	<i>Reeds Spring town</i> ⁶⁹	513	—	—
Newton township.....	600	741	520	Union township.....	444	503	372
Pike Creek township.....	360	382	268	Washington township.....	1,236	1,152	1,085
Spring Creek township ⁶³	385	455	476	<i>Galeana town</i>	508	399	363
Spring Valley township.....	578	748	721	White River township ⁶⁹	397	242	163
Winona township.....	1,108	976	1,486	Williams township.....	644	755	710
<i>Winona city</i>	442	359	444				
Shelby County.....				Sullivan County.....			
	11,983	13,017	14,804		16,212	17,781	18,598
Bethel township.....	1,019	1,115	1,168	Bowman township.....	1,243	1,544	1,638
<i>Bethel town</i>	251	251	235	<i>Humphreys town</i>	249	360	292
Black Creek township.....	1,709	1,745	1,973	<i>Osgood town</i>	208	272	204
<i>Shelbyville city</i>	704	690	685	Buchanan township.....	1,012	1,268	1,211
Clay township.....	1,880	2,240	2,316	Clay township.....	1,274	1,621	1,628
<i>Clarence city</i>	1,286	1,400	1,323	<i>Harris town</i>	513	370	395
Jackson township.....	1,257	1,473	1,662	<i>Newtown town</i>	234	408	261
<i>Hunnewell city</i>	342	343	406	Duncan township.....	1,127	1,220	1,404
Jefferson township.....	924	1,073	1,156	<i>Browning city, total</i>	590	694	629
Leutner township.....	497	609	645	<i>In Sullivan Co</i>	156	146	144
North River township.....	309	359	344	<i>In Linn Co</i>	434	548	435
Salt River township.....	2,733	2,820	3,259	<i>Reger town</i> ⁶¹	155	—	—
<i>Shelbina city</i>	1,826	1,809	2,174	Jackson township.....	1,680	2,053	2,185
Taylor township.....	983	1,252	1,282	Liberty township.....	827	1,017	1,139
<i>Leonard town</i>	193	251	—	Morris township.....	822	863	895
Tiger Fork township.....	672	922	1,059	Penn township.....	1,980	2,381	2,406
				<i>Greencastle city</i>	376	487	454
Stoddard County.....				Sullivan County.....			
	27,452	29,755	27,807	<i>Green City</i>	783	906	844
Castor township.....	3,656	4,652	4,966	Pleasant Hill township.....	800	806	981
<i>Bloomfield city</i>	1,023	1,094	1,147	Polk township.....	3,129	3,035	3,709
Duck Creek township.....	3,413	3,746	3,897	<i>Milan city</i>	2,002	2,395	2,191
<i>Dudley town</i>	271	257	150	Taylor township.....	537	558	649
<i>Purcio city</i>	760	377	814	Union township.....	776	850	953

⁶⁷ SCOTT.—Perkins town not returned separately in 1920.

⁶⁸ SHANNON.—Current township organized from parts of Blair Creek, Buckeye, Eminence, Grassy, and Moore townships in 1924, and Congo township organized from parts of Montier and Spring Creek townships in 1922 and consolidated with Spring Creek township in 1925.

⁶⁹ STODDARD.—Bell City village incorporated as a city in 1923; not returned separately in 1920.

⁷⁰ STONE.—Part of Flat Creek township annexed to Ance Creek township in 1921 and part of White River township annexed to James township in 1927. Reeds Spring town incorporated in 1923.

⁶¹ SULLIVAN.—Reger town not returned separately in 1920.

TABLE 4.—POPULATION OF COUNTIES BY MINOR CIVIL DIVISIONS: 1930, 1920, AND 1910—Continued

MINOR CIVIL DIVISION	1930	1920	1910	MINOR CIVIL DIVISION	1930	1920	1910
Taney County	8,867	8,178	9,134	Vernon County—Con.			
Beaver township.....	1,202	1,324	1,095	Virgil township.....	618	717	813
Bradleyville town.....	41	57	—	Walker township.....	810	832	972
Big Creek township ⁶²	734	937	1,148	Walker town.....	253	509	564
Branson township ⁶²	1,636	1,015	940	Washington township.....	2,732	1,873	2,325
Branson city.....	663	688	—				
Cedar Creek township ⁶²	454	679	608	Warren County	8,082	8,490	9,123
Jasper township ⁶²	937	680	938	Bridgeport township.....	584	749	932
Newton township.....	249	185	183	Camp Branch township.....	628	772	850
Oliver township.....	1,446	1,294	1,158	Charrette township.....	2,427	2,424	2,338
Hollister city ⁶²	419	509	111	Marthasville town ⁶²	594	—	—
Scott township.....	138	225	376	Elkhorn township.....	2,445	2,328	2,477
Swan township ⁶²	2,122	1,980	2,032	Truesdale town ⁶²	187	—	—
Forsyth city ⁶²	231	200	137	Warrenton city.....	1,260	800	795
Taneyville town.....	133	142	124	Hickory Grove township.....	1,401	1,447	1,077
				Wright City town.....	420	408	377
				Pinckney township.....	597	770	840
Texas County	16,560	20,548	21,468				
Boone township.....	463	685	742	Washington County	14,450	13,803	13,378
Burdine township.....	1,791	1,688	1,954	Belgrade township.....	979	1,119	1,026
Cabool city.....	908	906	789	Bellevue township.....	874	805	911
Carroll township.....	1,015	1,056	1,038	Caledonia town.....	143	153	128
Summersville town.....	316	286	286	Breton township.....	3,340	2,896	2,978
Cass township.....	1,625	1,801	1,850	Mineral Point town.....	547	253	290
Clinton township.....	1,243	1,398	1,479	Potosi city.....	1,279	934	772
Current township.....	833	952	717	Concord township.....	1,241	1,237	1,050
Date township.....	471	620	693	Irondale town.....	595	467	338
Jackson township.....	1,044	1,028	993	Harmony township.....	988	1,185	1,115
Lynch township.....	847	1,218	1,332	Johnson township.....	725	936	1,023
Morris township.....	1,286	1,430	1,485	Kingston township.....	940	964	1,183
Ozark township.....	539	654	729	Liberty township.....	754	780	920
Pierce township.....	682	807	1,070	Richwood township.....	1,284	1,008	1,077
Piney township.....	2,314	2,638	2,047	Union township.....	2,497	2,211	1,711
Houston city.....	690	772	644	Walton township.....	822	612	779
Roubidoux township.....	993	925	908				
Sargent township.....	357	355	—	Wayne County	12,243	13,012	15,181
Sherrill township.....	2,049	2,042	2,410	Benton township.....	1,725	2,009	2,094
Licking town.....	456	411	351	Piedmont city.....	916	1,086	1,154
Upton township.....	1,138	1,291	1,396	Black River township.....	1,001	1,140	1,419
				Cedar Creek township.....	932	941	1,545
				Cowan township.....	899	899	1,272
				Jefferson township.....	567	469	467
				Logan township.....	1,218	1,468	1,357
				Lost Creek township.....	1,010	1,036	1,066
				Mill Spring township.....	1,477	1,541	1,449
				St. Francois township.....	2,283	2,367	3,071
				Greenville city.....	606	614	914
				Williams township.....	1,071	1,162	1,431
				Williamsville city.....	428	448	477
				Webster County	16,148	16,609	17,377
Vernon County	25,031	26,069	28,827	East Benton township.....	1,091	1,038	988
Bacon township.....	1,262	1,630	1,610	Farland city.....	327	248	—
Fair Haven town.....	46	82	63	East Dallas township.....	1,050	1,035	1,000
Harwood town.....	159	215	203	Diggins town ⁶⁴	133	—	—
Schell City.....	619	596	563	Finley township.....	1,092	2,059	1,928
Badger township.....	418	620	786	Seymour city.....	631	761	690
Blue Mound township.....	562	627	688	Grant township.....	1,087	1,144	1,252
Center township.....	8,261	8,032	8,110	Heartwood township.....	1,194	1,187	1,318
Nevada city.....	7,448	7,189	7,176	High Prairie township.....	979	771	1,060
Clear Creek township.....	673	770	913	Jackson township.....	984	1,210	1,328
Coal township.....	673	546	698	Niangua township.....	900	704	746
Deerfield township.....	794	829	973	Niangua city.....	253	283	—
Deerfield town.....	165	238	—	Ozark township.....	2,990	3,001	3,063
Moundville town, total.....	243	240	247	Marshallfield city.....	1,373	1,371	1,109
In Deerfield twp.....	9	6	7	Union township.....	891	1,315	1,490
Dover township.....	284	254	240	Washington township.....	839	930	939
Drywood township.....	701	843	1,044	West Benton township.....	1,160	1,260	1,207
Milo town.....	111	184	198	Rogersville town.....	461	468	—
Sheldon city.....	456	644	528	West Dallas township.....	901	946	1,073
Harrison township.....	943	906	981				
Henry township.....	327	311	1,191				
Steabury town.....	113	111	159				
Lake township.....	478	454	592				
Metz township.....	378	1,076	1,190				
Metz town.....	186	210	240				
Montevallo township.....	524	766	364				
Montevallo town.....	78	150	148				
Moundville township.....	1,172	1,343	1,402				
Eronaugh town.....	192	285	203				
Moundville town (see Deerfield twp.).....							
Osage township.....	741	1,056	1,266				
Richard township.....	733	872	876				
Richards town.....	265	369	303				

⁶² TANEY.—Part of Big Creek township annexed to Cedar Creek township, part of Jasper township annexed to Branson, and part of Swan township annexed to Oliver, in 1927. Hollister town incorporated as a city in 1929 and Forsyth village incorporated as a city in 1928.

⁶³ WARREN.—Marthasville town incorporated in 1920, Truesdale town in 1927.

⁶⁴ WEBSTER.—Diggins town incorporated in 1926.

TABLE 4.—POPULATION OF COUNTIES BY MINOR CIVIL DIVISIONS: 1930, 1920, AND 1910—Continued

MINOR CIVIL DIVISION	1930	1920	1910	MINOR CIVIL DIVISION	1930	1920	1910
Worth County.....	6,635	7,042	8,007	Wright County—Con.			
Allen township.....	1,051	1,258	1,399	Elk Creek township.....	851	960	937
<i>Denver town</i> ⁶⁵	203			Gasconade township.....	1,397	1,407	1,600
Fletcher township.....	1,741	2,042	2,041	<i>Hartville city, total</i>	453	531	507
<i>Grant City</i>	1,128	1,306	1,207	<i>In Gasconade twp.</i>	67	69	60
Greene township.....	602	764	759	<i>In Hart twp.</i>	386	452	447
Middlefork township.....	788	825	870	Hart township.....	1,829	1,532	1,555
<i>North town</i>	241	201		Montgomery township.....	1,155	1,407	1,544
Smith township.....	890	1,045	1,194	Mountain Grove township.....	3,462	3,460	3,232
<i>Attendale town</i>	108	153	243	<i>Mountain Grove city</i>	2,229	2,212	1,722
Union township.....	1,457	1,708	1,738	<i>Norwood town (see</i>			
<i>Sheridan town</i>	341	418	409	<i>Clark twp.)</i>			
Wright County.....	10,741	17,733	18,315	Pleasant Valley town-			
Boone township.....	1,109	1,150	1,206	<i>ship</i> ⁶⁶	2,002	2,018	1,845
Brush Creek township.....	733	728	780	<i>Cedar Gap town</i>	84	118	119
Clark township.....	1,192	1,196	1,377	<i>Mansfield city</i> ⁶⁶	801	767	477
<i>Norwood town, total</i> ⁶⁶	849			Union township.....	1,080	1,201	1,317
<i>In Clark twp.</i>	331			<i>Grovespring town</i> ⁶⁶	108		
<i>In Mountain Grove</i>				Van Buren township.....	904	1,097	1,240
<i>twp.</i>	18			Wood township.....	1,437	1,508	1,622

⁶⁵ WORTH.—Denver town incorporated in 1928.

⁶⁶ WRIGHT.—Part of Pleasant Valley township annexed to Mansfield city in 1930. Norwood town incorporated in 1927 and Grovespring town in 1921.

Incorporated places.—Table 5 shows the population of the incorporated places (cities and towns) in Missouri in 1930 and 1920. In this table the places are arranged in alphabetical order, each followed by the name of the county in which the city or town is located. In Table 6 the population of the more important places is presented by wards.

TABLE 5.—POPULATION OF INCORPORATED PLACES: 1930 AND 1920

[The population of these places in 1910 is given in Table 4]

CITY OR TOWN	County	1930	1920	CITY OR TOWN	County	1930	1920
Adrian.....	Bates	934	955	Arbyrd.....	Dunklin	253	(1)
Advances.....	Stoddard	579	651	Arcadia.....	Iron	273	
Agency.....	Buchanan	349	403	Archie.....	Cass	253	250
Alba.....	Jasper	354	470	Argyle.....	Osage	213	239
Albany.....	Gentry	1,858	2,016	Arkoe.....	Nodaway	99	132
Aldrich.....	Polk	283	261	Armstrong.....	Howard	548	619
Allendale.....	Worth	106	153	Arrow Rock.....	Saline	304	285
Allenville.....	Cape Girardeau	190	270	Asbury.....	Jasper	264	226
Alma.....	Lafayette	361	369	Ashburn.....	Pike	281	181
Altamont.....	Davies	272	349	Ash Grove.....	Greene	1,107	1,000
Allenburg.....	Perry	289	313	Ashland.....	Boone	314	342
Alton.....	Oregon	439		Atlanta.....	Macon	497	536
Altona.....	Bates	21	11	Augusta.....	St. Charles	232	308
Amazonia.....	Andrew	359	367	Aurville.....	Lafayette	128	128
Amity.....	De Kalb	149	174	Aurora.....	Lawrence	3,875	3,575
Amoret.....	Bates	344	390	Auxvasse.....	Callaway	438	484
Amsterdam.....	Bates	179	188	Ava.....	Douglas	1,041	845
Anell.....	Scott	221	198	A villa.....	Jasper	165	
Anderson.....	McDonald	857	918	A vondale.....	Clay	452	314
Annada.....	Pike	72	(1)	Bagnell.....	Miller	449	
Annapolis.....	Iron	344	176	Bakersfield.....	Ozark	181	
Anniston.....	Mississippi	378	365	Baring.....	Knox	329	248
Appleton.....	Cape Girardeau	112	106	Barnard.....	Nodaway	325	345
Appleton City.....	St. Clair	1,136	1,262	Barnett.....	Morgan	242	221
Arbia.....	Scotland	106	121	Bates City.....	Lafayette	94	98

¹ Not returned separately.

TABLE 5.—POPULATION OF INCORPORATED PLACES: 1930 AND 1920—Continued

[The population of these places in 1910 is given in Table 4.]

CITY OR TOWN	County	1930	1920	CITY OR TOWN	County	1930	1920
Belgique	Perry	69	61	Caledonia	Washington	143	133
Bell City	Stoddard	256	(¹)	California	Monteau	2,934	2,218
Belle	Marion	630	437	Calhoun	Henry	501	603
Bellflower	Montgomery	249	297	Callao	Macon	468	542
Bolton	Cass	902	899	Camden	Ray	407	534
Benton	Scott	345	312	Camden Point	Platte	192	212
Benton City	Andrain	120	130	Cameron	{Clinton	3,607	3,248
Berger	Franklin	231			{De Kalb		
Bernie	Stoddard	1,031	1,671	Campbell	Dunklin	1,592	2,025
Bertrand	Mississippi	322	355	Canlon	New Madrid	359	477
Bethany	Harrison	2,209	2,080	Canlon	Lewis	2,044	1,949
Bohel	Shelby	251	254	Cape Girardeau	Cape Girardeau	16,227	10,282
Bevier	Macon	1,229	1,698	Cardwell	Dunklin	351	1,043
Bigelow	Holt	138	161	Carl Junction	Jasper	1,042	1,377
Billings	Christian	472	614	Carrollton	Carroll	4,658	3,218
Birch Tree	Shannon	505	452	Cartersville	Jasper	1,600	2,434
Birmingham	Clay	273	176	Carthage	Jasper	0,736	10,068
Bismarck	St. Francois	1,185	949	Caruthersville	Pemiscot	4,781	4,760
Blackburn	Saline	292	333	Cassville	Barry	1,016	1,002
Blackwater	Cooper	590	478	Catron	New Madrid	152	
Blainstown	Henry	237	280	Cedar Gap	Wright	84	148
Blair	Gasconade	377	470	Center	Ralls	516	575
Blodgett	Scott	252	392	Centertown	Cole	259	243
Bloomfield	Stoddard	1,023	1,094	Centerview	Johnson	175	298
Blue Ridge	Harrison	73	50	Centralia	Boone	2,009	2,071
Blue Springs	Jackson	706	551	Chaffee	Scott	2,902	3,035
Blythe Dale	Harrison	253	294	Chamois	Osage	675	700
Bogard	Carroll	329	381	Charleston	Mississippi	3,357	3,410
Bokew	Andrew	953	334	Chilhowee	Johnson	414	469
Bolivar	Polk	2,256	1,080	Chillicothe	Livingston	8,177	6,772
Bonne Terra	St. Francois	4,021	3,815	Chula	Livingston	388	444
Boonville	Cooper	6,435	4,665	Clarence	Shelby	1,286	1,400
Bosworth	Carroll	612	672	Clark	Randolph	334	315
Bourbon	Crawford	379	377	Clarksburg	Monteau	394	441
Bowers Mill	Lawrence	57	100	Clarksdale	Do Kalb	302	375
Bowling Green	Pike	1,855	1,965	Clarksville	Pike	739	720
Bradleyville	Taney	41	59	Clarkton	Dunklin	493	680
Bragg City	Pemiscot	205	402	Claryville	Perry	107	90
Brandsville	Howell	254	352	Clayton	St. Louis	0,613	3,028
Branson	Taney	958	598	Clearmont	Nodaway	927	282
Brushbar	Adair	438	339	Cleveland	Cass	159	160
Brusher	Pemiscot	112	(¹)	Clever	Christian	334	347
Braymer	Caldwell	933	1,018	Clifton Hill	Randolph	264	(¹)
Breckenridge	Caldwell	828	860	Clinton	Henry	5,744	5,098
Brentwood	St. Louis	2,819		Clyde	Nodaway	184	213
Bridgeton	St. Louis	152	121	Cole Camp	Benton	932	880
Brimson	Grundy	181	171	College Mound	Macon	110	145
Bronaugh	Vernon	192	285	Collins	St. Clair	243	265
Brookfield	Linn	6,428	6,304	Columbia	Boone	14,067	10,392
Browning	{Linn	590	694	Commerces	Scott	351	593
	{Sullivan						
Brownington	Henry	266	333	Conception Junction	Nodaway	514	518
Brumley	Miller	121		Concordia	Lafayette	1,140	962
Brunswick	Chariton	1,715	1,411	Connellsville	Adair	121	243
Bucklin	Linn	932	863	Conran	New Madrid	41	79
Buckner	Jackson	529	439	Conway	Laclede	576	546
Buell	Montgomery	88	(¹)	Cooter	Pemiscot	453	540
Buffalo	Dallas	835	915	Corder	Lafayette	610	768
Bunceon	Cooper	693	360	Corning	Holt	214	255
Burfordville	Cape Girardeau	93	96	Cosby	Andrew	161	163
Burgess	Barton	212	364	Cowgill	Caldwell	368	351
Burlington Junction	Nodaway	813	970	Craig	Holt	626	642
Butler	Bates	2,706	2,702	Crane	Stone	1,030	1,151
Cabool	Texas	903	905	Creighton	Cass		289
Cainesville	Harrison	765	1,051	Crockett	Pulaski	622	606
Cairo	Randolph	260	221	Crowder	Scott	130	150
				Crystal City	Jefferson	3,057	2,243

¹ Not returned separately.

TABLE 5.—POPULATION OF INCORPORATED PLACES: 1930 AND 1920—Continued

[The population of these places in 1910 is given in Table 4]

CITY OR TOWN	County	1930	1920	CITY OR TOWN	County	1930	1920
Cuba	Crawford	514	704	Fillmore	Andrew	308	272
Curryville	Pike	236	285	Fisk	Butler	387	466
Cyrene	Pike	69	38	Foley	Lincoln	200	237
Dandeville	Dade	272	333	Ford City	Gentry	83	135
Daisy	Cape Girardeau	47	50	Fordland	Webster	327	248
Dalton	Chariton	357	308	Forest City	Holt	504	503
Danville	Montgomery	77	76	Forest Park	Lawrence	598	432
Darlington	Gentry	254	311	Fornfelt	Scott	1,500	1,819
Dearborn	Platte	549	678	Forsyth	Taney	281	200
Deepwater	Henry	1,093	1,301	Fortescue	Holt	141	153
Deer Creek	St. Louis	402	—	Foster	Bates	352	344
Deerfield	Vernon	165	238	Frankford	Pike	546	653
De Kalb	Buchanan	356	401	Franklin	Howard	340	314
Delta	Cape Girardeau	306	—	Fredericktown	Madison	2,954	3,124
Denton	Pemiscot	102	124	Freeburg	Osage	456	202
Deuver	Worth	203	—	Freeman	Cass	270	200
Des Arc	Iron	152	167	Frestatt	Lawrence	128	(1)
De Soto	Jefferson	5,069	5,003	Fremont	Carter	251	—
Dewitt	Carroll	371	360	Fulton	Callaway	6,105	5,505
Dexter	Stoddard	2,714	2,635	Gainesville	Ozark	235	256
Diehlstadt	Scott	163	196	Galena	Stone	508	390
Diggins	Webster	133	—	Gallatin	Davies	1,504	1,747
Dixon	Pulaski	721	810	Galt	Grundy	467	587
Douphan	Ripley	1,988	1,248	Garden City	Cass	632	711
Dover	Lafayette	252	229	Gasconade	Gasconade	375	—
Downing	Schuylcr	514	566	Gentry	Gentry	202	217
Drexel	Cass	553	543	Gerald	Franklin	344	246
Dudley	Stoddard	271	257	Gerster	St. Clair	90	118
Eagleville	Harrison	305	340	Gibbs	Adair	158	217
East Kansas City	Clay	138	—	Gibson	Dunklin	100	252
East Lynne	Cass	257	298	Gideon	New Madrid	1,315	1,107
Easton	Buchanan	214	200	Gifford	Macon	51	53
East Prairie	Mississippi	1,985	1,124	Gilliam	Saline	404	404
Edgerton	Platte	427	558	Gilman	Harrison	535	618
Edina	Knox	1,532	1,438	Glasgow	Howard	1,400	1,351
Eldon	Miller	3,171	2,636	Glenallen	Bollinger	135	148
El Dorado Springs	Cedar	1,917	2,212	Glendale	St. Louis	1,451	749
Ellington	Reynolds	655	452	Glenwood	Schuylcr	333	390
Ellisnore	Carter	238	(1)	Golden City	Barton	328	899
Elmer	Macon	346	340	Goodman	McDonald	317	321
Elmira	Ray	187	—	Gordonville	Cape Girardeau	120	150
Elmo	Nodaway	313	309	Gower	Clinton	378	418
Elmwood	Pike	197	—	Graham	Nodaway	347	317
Elsberry	Lincoln	1,204	1,255	Grain Valley	Jackson	353	354
Elvins	St. Francois	2,408	2,418	Granby	Newton	1,446	1,736
Essex	Stoddard	578	530	Grandin	Carter	309	—
Ethel	Macon	359	329	Grand Pass	Saline	168	—
Eugene	Cole	201	184	Grandview	Jackson	707	410
Everton	Dade	368	463	Granger	Scotland	142	189
Ewing	Lewis	340	384	Grant City	Worth	1,126	1,305
Excelsior Springs	Clay	4,565	4,165	Grayson	Clinton	85	—
Exeter	Barry	323	309	Greencastle	Sullivan	376	487
Fairfax	Atchison	852	704	Green City	Sullivan	783	905
Fair Haven	Vernon	46	82	Greenfield	Dade	1,304	1,440
Fair Play	Polk	454	486	Green Ridge	Pettis	358	382
Fairview	Newton	315	378	Greentop	Schuylcr	268	289
Farbor	Andrain	436	363	Greenville	Wayne	506	614
Farley	Platte	111	98	Grovespring	Wright	103	—
Farmington	St. Francois	3,001	2,685	Guilford	Nodaway	201	273
Fayette	Howard	2,630	2,381	Gunn City	Cass	71	89
Federal	St. Francois	344	771	Hale	Carroll	574	690
Fenton	St. Louis	237	146	Hallsville	Boone	212	225
Ferguson	St. Louis	3,708	1,874	Halltown	Lawrence	114	—
Forreiview	Platte	116	—	Hamilton	Caldwell	1,572	1,689
Festus	Jefferson	4,089	3,948	Hannibal	Marion	22,761	19,306

1 Not returned separately.

TABLE 5.—POPULATION OF INCORPORATED PLACES: 1930 AND 1920—Continued

[The population of these places in 1910 is given in Table 4]

CITY OR TOWN	County	1930	1920	CITY OR TOWN	County	1930	1920
Hardin.....	Ray.....	821	847	Kingston.....	Caldwell.....	395	371
Harris.....	Sullivan.....	313	370	Kingsville.....	Johnson.....	237	214
Harrisburg.....	Boone.....	116	168	Kirksville.....	Adair.....	8,203	7,213
Harrisonville.....	Cass.....	2,306	2,073	Kirkwood.....	St. Louis.....	9,169	4,422
Hartsburg.....	Boone.....	155	211	Knob Noster.....	Johnson.....	683	617
Hartsville.....	Wright.....	463	521	Knox City.....	Knox.....	401	400
Hartwell.....	Butler.....	148	170	Koshkonong.....	Oregon.....	358	414
Harwood.....	Vernon.....	169	215	La Belle.....	Lewis.....	820	878
Hawk Point.....	Lincoln.....	311	266	Laclede.....	Linn.....	644	649
Hayti.....	Pemiscot.....	1,620	1,507	Ladonia.....	Audrain.....	570	580
Henderson				Ladue.....	St. Louis.....	780	
Mound.....	New Madrid.....	11	67	La Grange.....	Lewis.....	1,160	1,114
Henley.....	Cole.....	117	127	Lamar.....	Burton.....	2,381	2,265
Henrietta.....	Ray.....	632	630	Lambert.....	Scott.....	46	43
Hermann.....	Gasconade.....	2,063	1,701	La Monte.....	Pettis.....	515	595
Higbee.....	Randolph.....	915	1,400	Langager.....	McDonald.....	347	
Higginsville.....	Lafayette.....	3,339	2,724	Langaster.....	Schuylcr.....	807	860
High Hill.....	Montgomery.....	244	253	La Plata.....	Macon.....	1,406	1,463
Hillsboro.....	Jefferson.....	233	205	Laredo.....	Grundy.....	578	728
Hoberg.....	Lawrence.....	96		Laruscell.....	Jasper.....	163	173
Holcomb.....	Dunklin.....	347	358	Latham.....	Moniteau.....	181	(1)
Holden.....	Johnson.....	1,807	2,011	Lathrop.....	Clinton.....	940	1,100
Holland.....	Pemiscot.....	280	530	La Tour.....	Johnson.....	100	82
Holiday.....	Monroe.....	230	260	Lawson.....	Ray.....	590	545
Hollister.....	Taney.....	419	309	Leasburg.....	Crawford.....	130	(1)
Hollywood.....	Dunklin.....	121	176	Lebanon.....	Laclede.....	3,562	2,848
Holt.....	(Clay.....	357	308	Lees Summit.....	Jackson.....	2,035	1,467
Hopkins.....	Clinton.....			Leaton.....	Johnson.....	410	463
Hopkins.....	Nodaway.....	815	918	Leonard.....	Shelby.....	198	231
Hornersville.....	Dunklin.....	877	647	Leslie.....	Franklin.....	103	162
Houston.....	Texas.....	690	772	Lewasy.....	Jackson.....	215	146
Houstonia.....	Pettis.....	346	407	Lewistown.....	Lewis.....	494	433
Humansville.....	Polk.....	1,022	947	Lexington.....	Lafayette.....	4,595	4,695
Hume.....	Bates.....	595	542	Liberal.....	Barlow.....	848	1,160
Humphreys.....	Sullivan.....	240	369	Liberty.....	Clay.....	3,516	3,097
Hunnswell.....	Shelby.....	342	348	Licking.....	Texas.....	435	411
Hunter.....	Carter.....	199		Liege.....	Montgomery.....	84	110
Huntleigh.....	St. Louis.....	79		Lilbourn.....	New Madrid.....	1,154	986
Huntsdale.....	Boone.....	151	(1)	Lincoln.....	Benton.....	398	345
Huntsville.....	Randolph.....	1,897	2,126	Linn.....	Osage.....	585	441
Hurdland.....	Knox.....	280	325	Linn Creek.....	Camden.....	553	431
Iberia.....	Miller.....	539	487	Linneus.....	Linn.....	760	814
Ilmo.....	Scott.....	1,129	1,275	Lithium.....	Perry.....	61	94
Independence.....	Jackson.....	15,296	11,686	Livonia.....	Putnam.....	237	248
Ionia.....	Benton.....	135	132	Lock Springs.....	Davless.....	209	288
Irondale.....	Washington.....	305	455	Lockwood.....	Dade.....	823	967
Ironton.....	Iron.....	974	832	Lohmann.....	Cole.....	107	120
Jackson.....	Cape Girardeau.....	2,465	2,114	Longtown.....	Perry.....	1,549	1,622
Jacksonville.....	Randolph.....	177	275	Louisiana.....	Pike.....	3,540	4,060
Jameson.....	Davless.....	260	320	Lowry City.....	St. Clair.....	549	509
Jamesport.....	Davless.....	839	884	Lucerne.....	Putnam.....	282	316
Janestown.....	Moniteau.....	273	264	Ludlow.....	Livingston.....	299	299
Jasper.....	Jasper.....	754	766	Lupus.....	Moniteau.....	185	148
Jefferson City.....	Cole.....	21,596	14,490	Luray.....	Clark.....	197	164
Jerico Springs.....	Cedar.....	247	262	Lutesville.....	Bollinger.....	582	585
Johnstown.....	Bates.....	59	59	McBaine.....	Boone.....	125	(1)
Jonesburg.....	Montgomery.....	432	473	McFall.....	Gentry.....	387	447
Joplin.....	(Jasper.....	33,454	29,902	McKittrick.....	Montgomery.....	151	111
Kahoka.....	Newton.....	1,507	1,624	McKnight.....	St. Louis.....	441	
Kansas City.....	Clark.....	309,746	324,410	Macks Creek.....	Camden.....	167	
Kearney.....	Jackson.....	323	625	Macon.....	Macon.....	3,851	3,549
Kelso.....	Clay.....	221	228	Madison.....	Monroe.....	664	646
Kennett.....	Scott.....	221	228	Maitland.....	Holt.....	576	718
Kennett.....	Dunklin.....	4,128	3,622	Malden.....	Dunklin.....	2,025	2,098
Koytesville.....	Chariton.....	738	872	Malta Bend.....	Saline.....	429	442
Kidder.....	Caldwell.....	314	335				
Kilmswick.....	Jefferson.....	172	141				
King City.....	Gentry.....	1,101	1,150				

1 Not returned separately.

TABLE 5.—POPULATION OF INCORPORATED PLACES: 1930 AND 1920—Continued

[The population of these places in 1910 is given in Table 4]

CITY OR TOWN	County	1930	1920	CITY OR TOWN	County	1930	1920
Manley	Dunklin	45	80	Neelyville	Butler	109	237
Mansfield	Wright	861	787	Nelson	Saline	337	630
Maplewood	St. Louis	12,667	7,431	Neosho	Newton	4,486	3,068
Marble Hill	Bollinger	421	332	Nevada	Vernon	7,448	7,139
Marceline	Linn	3,555	3,760	Newark	Knox	202	220
Marionville	Lawrence	1,227	1,107	Newburg	Phelps	1,036	1,225
Marquand	Madison	429	352	New Cambria	Macon	300	313
Marshall	Saline	8,103	5,200	New Florence	Montgomery	571	600
Marshfield	Webster	1,378	1,371	New Franklin	Howard	1,210	848
Marston	New Madrid	350	438	New Hamburg	Scott	107	125
Mathasville	Warren	394	---	New Hampton	Harrison	440	519
Audrain	Audrain	530	510	New Haven	Franklin	876	805
Martinsville	Harrison	120	78	New London	Ralls	609	611
Maryville	Nodaway	5,217	4,711	New Madrid	New Madrid	2,309	1,038
Matthews	New Madrid	359	378	New Market	Platte	107	61
Maysville	De Kalb	946	1,057	Newtonia	Newton	203	206
Mayview	Lafayette	322	400	Newtown	Sullivan	284	408
Meadville	Linn	540	616	Niangua	Webster	253	283
Melbourne	Harrison	108	159	Nixa	Christian	307	370
Memphis	Scotland	1,728	1,041	Noel	McDonald	431	324
Mendon	Chariton	376	387	Norborno	Carroll	1,190	1,180
Mentro	Perry	79	107	North Kansas City	Clay	2,574	870
Mercer	Mercer	364	442	Norwood	Wright	349	---
Merwin	Bates	154	171	Novelty	Knox	248	277
Meta	Osage	422	426	Novinger	Adair	849	1,733
Metz	Vernon	185	210	Oak Grove	Jackson	702	634
Mexico	Audrain	8,200	6,013	Oakland	St. Louis	557	---
Miami	Saline	347	372	Oak Ridge	Cape Girardeau	187	274
Middle Grove	Monroe	62	79	Odessa	Lafayette	1,801	1,756
Middletown	Montgomery	235	279	O'Fallon	St. Charles	594	588
Milan	Sullivan	2,002	2,395	Old Monroe	Lincoln	271	317
Miller	Lawrence	576	536	Olean	Miller	160	169
Mill Grove	Mercer	148	182	Olney	Lincoln	74	---
Mill	Vernon	111	134	Oran	Scott	940	1,141
Mindennines	Barton	787	924	Oregon	Holt	922	904
Mineral Point	Washington	347	288	Oronogo	Jasper	551	681
Missouri City	Clay	376	292	Orrick	Ray	689	632
Moberly	Randolph	13,772	12,808	Osborn	Clinton	381	354
Modena	Mercer	79	115	Osceola	St. Clair	1,043	1,025
Mokana	Callaway	575	726	Osgood	Sullivan	208	272
Monett	Barry	4,069	4,206	Oskaloosa	Barton	220	331
Monroe City	Monroe	1,820	1,041	Otterville	Cooper	421	482
Monteville	Vernon	78	130	Owensville	Gasconade	1,424	777
Montgomery City	Montgomery	1,610	1,688	Ozark	Christian	885	798
Monticello	Lewis	202	244	Pacific	Franklin	1,456	1,275
Montrose	Henry	531	715	Palmyra	Marion	1,967	1,964
Mooreville	Livingston	137	193	Papinsville	Bates	76	80
Morehouse	New Madrid	1,165	1,013	Paris	Monroe	1,367	1,431
Morgan	Laclede	74	(¹)	Parkville	Platte	636	619
Morley	Scott	478	300	Parma	New Madrid	1,051	1,241
Morrison	Gasconade	359	336	Parnell	Nodaway	490	473
Morrisville	Polk	340	425	Pascola	Pemiscot	262	441
Mosby	Clay	200	73	Pattonsburg	Daviess	1,009	1,068
Moscow Mills	Lincoln	378	348	Peculiar	Cass	227	233
Moselle	Franklin	125	160	Peirce City	Lawrence	1,135	1,479
Mound City	Holt	1,525	1,472	Perkins	Scott	141	(¹)
Moundville	Vernon	243	240	Perry	Ralls	976	833
Mountain Grove	Wright	2,229	2,212	Perryville	Perry	2,904	1,793
Mountain View	Howell	788	721	Pevely	Jefferson	274	107
Mount Leonard	Saline	160	174	Phelps City	Atchison	94	100
Mount Moriah	Harrison	275	331	Phillipsburg	Laclede	212	248
Mount Vernon	Lawrence	1,342	1,254	Pickering	Nodaway	316	314
Napoleon	Lafayette	131	156	Piedmont	Wayne	916	1,086
Naylor	Ripley	553	681	Pilot Grove	Cooper	654	753
Neck City	Jasper	123	241	Pineville	McDonald	422	359

¹ Not returned separately.

TABLE 5.—POPULATION OF INCORPORATED PLACES: 1930 AND 1920—Continued

[The population of these places in 1910 is given in Table 4]

CITY OR TOWN	County	1930	1920	CITY OR TOWN	County	1930	1920
Platte City	Platte	587	558	St. James	Phelps	1,204	1,117
Plattsburg	Clinton	1,072	1,719	St. Joseph	Buchanan	80,935	77,930
Pleasant Green	Cooper	29	93	St. Louis		821,960	772,897
Pleasant Hill	Cass	2,330	1,905	St. Marys	Ste. Genevieve	554	722
Ponchartraine	Cape Girardeau	115	156	St. Peters	St. Charles	248	358
Point Pleasant	New Madrid	83	110	Ste. Genevieve	Ste. Genevieve	2,062	2,046
Polo	Caldwell	584	606	Salem	Davless	275	367
Poplar Bluff	Butler	7,551	8,042	Salem	Dent	2,250	1,771
Portage Des Sloux	St. Charles	248	283	Salisbury	Chariton	1,768	1,757
Portageville	New Madrid	1,262	1,244	Sandy Hook	Monteau	70	97
Potosi	Washington	1,279	984	Santa Fe	Monroe	78	118
Pow	Stoddard	81	137	Santa Rosa	De Kalb	122	128
Powersville	Patterson	285	356	Sarcoixie	Jasper	1,017	1,023
Prairie Hill	Chariton	151	192	Savannah	Andrew	1,888	1,831
Prairie Home	Cooper	269	255	Schell City	Vernon	413	596
Princeton	Mercer	1,500	1,570	Sedalia	Pettis	20,806	21,144
Purcell	Jasper	862	603	Senath	Dunklin	1,086	1,054
Purdin	Linn	341	355	Seneca	Newton	1,063	1,104
Purdy	Barry	436	412	Seymour	Webster	1,081	751
Puxico	Stoddard	766	877	Shelbina	Shelby	1,826	1,806
Queen City	Schuyler	619	697	Shelbyville	Shelby	704	690
Quitman	Nodaway	144	195	Sheldon	Vernon	456	544
Quinn	Butler	236	(¹)	Sheridan	Worth	341	418
Randles	Cape Girardeau	133		Shrewsbury	St. Louis	1,525	845
Ravanna	Mercer	213	107	Sikeston	Scott	5,476	3,613
Ravenwood	Nodaway	336	344	Silex	Lincoln	251	267
Raymore	Cass	222	182	Skidmore	Nodaway	538	628
Rayville	Ray	248	157	Slater	Saline	3,478	3,797
Rea	Andrew	94	127	Sleeper	Laclede	81	190
Reeds	Jasper	172	200	Smithton	Pettis	340	331
Reeds Spring	Stono	313		Smithville	Clay	902	782
Roger	Sullivan	135	(¹)	South Gifford	Macon	181	168
Ronk	Randolph	195	218	South Gorin	Scotland	388	426
Republic	Greene	841	1,097	South Greenfield	Dade	233	258
Rovero	Clark	182	187	South Lineville	Mercer	70	106
Rhinoland	Montgomery	194	172	Southwest City	McDonald	484	577
Richards	Vernon	255	359	Sparta	Christian	243	257
Rich Hill	Bates	2,118	2,261	Spickardsville	Grundy	569	731
Richland	Pulaski	945	955	Spoonerville	Dunklin	184	237
Richmond	Ray	4,129	4,409	Sprague	Bates	57	140
Richmond Heights	St. Louis	9,150	2,136	Springfield	Greene	57,527	39,631
Ridgeway	Harrison	676	812	Spring Garden	Miller	29	48
Risco	New Madrid	272		Stanberry	Gentry	2,029	1,864
Ritchey	Newton	168	356	Stark City	Newton	146	190
Rivermines	St. Francois	721	(¹)	Steele	Pemiscot	1,219	751
Roanoke	Howard			Steelville	Crawford	854	767
Roanoke	Randolph	103	85	Stella	Newton	226	
Rochoport	Boone	455	458	Stewartsville	De Kalb	520	534
Rock Hill	St. Louis	1,300		Stockton	Cedar	647	696
Rockport	Atechison	1,162	1,136	Stotesbury	Vernon	113	141
Rockville	Bates	408	486	Stotts City	Lawrence	271	354
Rocky Comfort	McDonald	261		Stoutland	Camden	214	300
Rogersville	Webster	491	498	Stoutsville	Monroe	153	247
Rolla	Phelps	3,670	2,077	Stover	Morgan	517	447
Roscoe	St. Clair	126	145	Strasburg	Cass	144	171
Rosebud	Gasconade	162	(¹)	Sturgeon	Boone	600	728
Rosendale	Andrew	322	329	Sugar Creek	Jackson	1,657	
Rothville	Chariton	183	220	Sullivan	Crawford		
Rush Hill	Audrain	149	146	Summersville	Franklin	2,013	909
Rushville	Buchanan	288	262	Sunmer	Texas	316	286
Russellville	Cole	313	364	Sweet Springs	Chariton	348	468
Rutledge	Scotland	260	283	Syracuse	Saline	1,641	1,177
St. Catharine	Linn	100	97	Tallapoosa	Morgan	288	288
St. Charles	St. Charles	10,491	8,503	Taneyville	New Madrid	154	
St. Clair	Franklin	1,135	442	Tarkio	Taney	128	142
St. Ferdinand	St. Louis	1,039	682		Atechison	2,016	1,870

¹ Not returned separately.

TABLE 5.—POPULATION OF INCORPORATED PLACES: 1930 AND 1920—Continued

[The population of these places in 1910 is given in Table 4]

CITY OR TOWN	County	1930	1920	CITY OR TOWN	County	1930	1920
Thayer.....	Oregon.....	1,632	1,738	Watson.....	Atchison.....	223	227
Tina.....	Carroll.....	289	364	Waverly.....	Lafayette.....	941	310
Tindall.....	Grundy.....	134	---	Wayland.....	Clark.....	385	355
Tipton.....	Monteau.....	1,067	1,170	Waynesville.....	Pulaski.....	392	293
Tracy.....	Platte.....	169	196	Weatherby.....	De Kalb.....	177	220
Trenton.....	Grundy.....	6,992	6,951	Weaubleau.....	Hickory.....	421	413
Trimble.....	Clinton.....	138	118	Webb City.....	Jasper.....	6,876	7,807
Triplet.....	Chariton.....	350	337	Webster Groves.....	St. Louis.....	16,487	9,474
Troy.....	Lincoln.....	1,419	1,116	Wellington.....	Lafayette.....	756	878
Truesdale.....	Warren.....	185	---	Wellsville.....	Montgomery.....	1,525	1,551
Turney.....	Clinton.....	205	212	Wentworth.....	Newton.....	182	267
Tuscumbia.....	Miller.....	282	250	Wentzville.....	St. Charles.....	596	514
Union.....	Franklin.....	2,143	1,605	Westhoro.....	Atchison.....	358	311
Union Star.....	De Kalb.....	414	434	Westline.....	Cass.....	106	135
Unionville.....	Putnam.....	1,811	1,765	Weston.....	Platte.....	1,028	991
University City.....	St. Louis.....	25,809	6,792	Westphalia.....	Osage.....	432	234
Urbandale.....	Randolph.....	48	---	West Plains.....	Howell.....	3,335	3,178
Urish.....	Henry.....	507	538	Wheatland.....	Hickory.....	237	---
Valley Park.....	St. Louis.....	1,772	899	Wheaton.....	Barry.....	350	374
Van Buren.....	Carter.....	345	(1)	White Oak.....	Dunklin.....	127	(1)
Vandalia.....	Audrain.....	2,450	2,158	Whiteside.....	Lincoln.....	119	166
Vanduser.....	Scott.....	236	326	Whitewater.....	Cape Girardeau.....	223	284
Vernon.....	Lawrence.....	390	438	Williamstown.....	Lewis.....	158	254
Versailles.....	Morgan.....	1,662	1,651	Williamsville.....	Wayne.....	428	448
Vibbard.....	Ray.....	114	124	Willow Springs.....	Howell.....	1,430	1,441
Vienna.....	Maries.....	348	(1)	Windsor.....	Henry.....	1,870	2,034
Waco.....	Jasper.....	289	368	Winfield.....	Lincoln.....	380	418
Wakonda.....	Carroll.....	266	292	Winona.....	Shannon.....	442	359
Walker.....	Vernon.....	258	309	Winston.....	Davies.....	314	339
Walnut Grove.....	Greene.....	387	403	Wittenberg.....	Perry.....	95	269
Wardell.....	Pemiscot.....	272	---	Woodridge.....	Cooper.....	157	160
Warrensburg.....	Johnson.....	5,146	4,811	Worland.....	Bates.....	152	132
Warrenton.....	Warren.....	1,250	800	Worth.....	Worth.....	241	201
Warsaw.....	Benton.....	1,102	925	Worthington.....	Putnam.....	230	327
Washington.....	Franklin.....	5,918	3,132	Wright City.....	Warren.....	420	402
				Wyaconda.....	Clark.....	544	659
				Wyatt.....	Mississippi.....	100	(1)
				Zalma.....	Bollinger.....	204	269

1 Not returned separately.

TABLE 6.—POPULATION OF CITIES OF 5,000 OR OVER BY WARDS: 1930

CITY AND WARD	1930	CITY AND WARD	1930	CITY AND WARD	1930
Boonville city	6,435	Fulton city	6,105	Maplewood city	12,057
Ward 1.....	039	Ward 1.....	1,159	(Not reported by	
Ward 2.....	1,156	Ward 2.....	1,059	wards.)	
Ward 3.....	1,028	Ward 3.....	937	Marshall city	8,103
Ward 4.....	2,412	Ward 4.....	2,950	Ward 1.....	2,264
Brookfield city	6,428	Hannibal city	22,761	Ward 2.....	2,433
Ward 1.....	1,463	Ward 1.....	5,066	Ward 3.....	1,009
Ward 2.....	1,987	Ward 2.....	2,342	Ward 4.....	1,797
Ward 3.....	1,805	Ward 3.....	2,058	Maryville city	6,217
Ward 4.....	1,173	Ward 4.....	3,854	Ward 1.....	973
Cape Girardeau city	16,227	Ward 5.....	4,855	Ward 2.....	1,123
Ward 1.....	1,863	Ward 6.....	4,586	Ward 3.....	1,272
Ward 2.....	1,524	Independence city	15,266	Ward 4.....	1,849
Ward 3.....	1,667	Ward 1.....	5,683	Mexico city	8,280
Ward 4.....	1,484	Ward 2.....	1,981	Ward 1.....	1,745
Ward 5.....	1,410	Ward 3.....	3,202	Ward 2.....	1,519
Ward 6.....	1,348	Ward 4.....	4,430	Ward 3.....	2,578
Ward 7.....	2,177	Jefferson City	21,596	Ward 4.....	2,448
Ward 8.....	1,683	Ward 1.....	7,469	Moberly city	13,772
Ward 9.....	2,466	Ward 2.....	2,121	Ward 1.....	3,036
Ward 10.....	605	Ward 3.....	3,373	Ward 2.....	3,500
Carthage city	9,736	Ward 4.....	3,964	Ward 3.....	3,161
Ward 1.....	1,236	Ward 5.....	4,729	Ward 4.....	4,075
Ward 2.....	1,677	Joplin city	33,454	Nevada city	7,448
Ward 3.....	2,169	(Not reported by		Ward 1.....	2,317
Ward 4.....	2,465	wards.)		Ward 2.....	1,390
Ward 5.....	2,230	Kansas City	369,740	Ward 3.....	734
Chillicothe city	8,177	Ward 1.....	26,108	Ward 4.....	1,770
Ward 1.....	2,161	Ward 2.....	23,028	Ward 5.....	1,222
Ward 2.....	2,014	Ward 3.....	24,737	Poplar Bluff city	7,551
Ward 3.....	1,817	Ward 4.....	25,524	Ward 1.....	927
Ward 4.....	2,185	Ward 5.....	19,018	Ward 2.....	1,366
Clayton city	9,613	Ward 6.....	18,217	Ward 3.....	2,429
Ward 1.....	1,023	Ward 7.....	24,075	Ward 4.....	1,142
Ward 2.....	1,059	Ward 8.....	20,750	Ward 5.....	1,687
Ward 3.....	1,661	Ward 9.....	25,653	Richmond Heights city	9,150
Ward 4.....	607	Ward 10.....	25,895	Ward 1.....	975
Ward 5.....	5,263	Ward 11.....	22,668	Ward 2.....	1,098
Clinton city	5,744	Ward 12.....	20,859	Ward 3.....	1,148
Ward 1.....	1,691	Ward 13.....	22,742	Ward 4.....	1,708
Ward 2.....	731	Ward 14.....	25,202	Ward 5.....	4,221
Ward 3.....	1,533	Ward 15.....	31,695	St. Charles city	10,491
Ward 4.....	1,789	Ward 16.....	20,565	Ward 1.....	2,710
Columbia city	14,967	Kirkville city	8,293	Ward 2.....	2,402
Ward 1.....	6,377	Ward 1.....	1,676	Ward 3.....	2,508
Ward 2.....	2,544	Ward 2.....	1,716	Ward 4.....	2,871
Ward 3.....	2,686	Ward 3.....	2,355	St. Joseph city	80,935
Ward 4.....	3,360	Ward 4.....	2,566	Ward 1.....	8,485
De Soto city	5,069	Kirkwood city	9,169	Ward 2.....	10,446
Ward 1.....	1,349	Ward 1.....	1,215	Ward 3.....	7,367
Ward 2.....	1,227	Ward 2.....	2,197	Ward 4.....	8,073
Ward 3.....	1,345	Ward 3.....	2,720	Ward 5.....	7,251
Ward 4.....	1,148	Ward 4.....	1,343	Ward 6.....	11,878
		Ward 5.....	896	Ward 7.....	5,885
		Ward 6.....	798	Ward 8.....	9,804
				Ward 9.....	7,662
				Ward 10.....	3,994

TABLE 6.—POPULATION OF CITIES OF 5,000 OR OVER BY WARDS: 1930—Con.

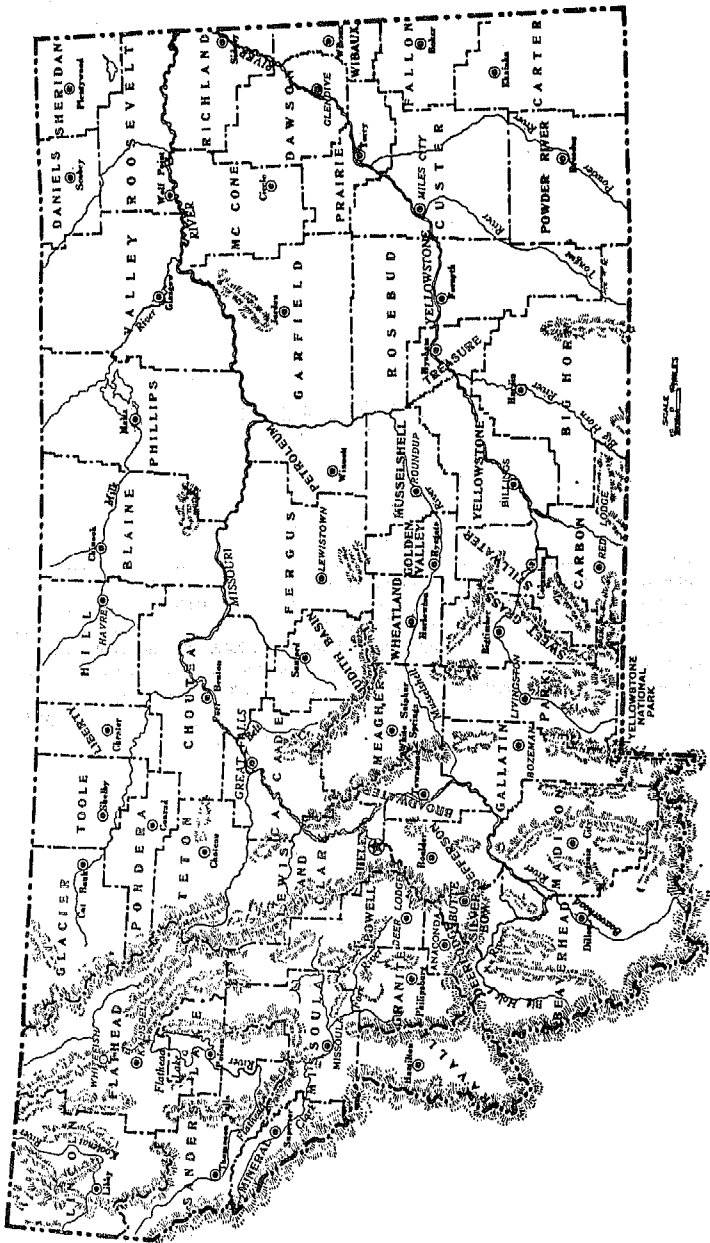
CITY AND WARD	1930	CITY AND WARD	1930	CITY AND WARD	1930
St. Louis city	821,900	Springfield city	57,527	Warrensburg city	5,146
Ward 1.....	34,331	Ward 1.....	1,830	Ward 1.....	1,384
Ward 2.....	23,140	Ward 2.....	1,834	Ward 2.....	1,213
Ward 3.....	22,814	Ward 3.....	2,628	Ward 3.....	1,638
Ward 4.....	28,822	Ward 4.....	2,505	Ward 4.....	606
Ward 5.....	18,490	Ward 5.....	1,052		
Ward 6.....	19,844	Ward 6.....	2,153	Washington city	5,918
Ward 7.....	28,548	Ward 7.....	1,660	Ward 1.....	1,011
Ward 8.....	31,071	Ward 8.....	1,484	Ward 2.....	1,384
Ward 9.....	23,544	Ward 9.....	1,813	Ward 3.....	1,564
Ward 10.....	23,505	Ward 10.....	2,092	Ward 4.....	1,859
Ward 11.....	28,546	Ward 11.....	2,400		
Ward 12.....	30,171	Ward 12.....	2,051	Webb City	6,878
Ward 13.....	50,214	Ward 13.....	2,531	Ward 1.....	1,340
Ward 14.....	21,005	Ward 14.....	1,982	Ward 2.....	1,095
Ward 15.....	25,265	Ward 15.....	2,233	Ward 3.....	734
Ward 16.....	25,050	Ward 16.....	2,785	Ward 4.....	860
Ward 17.....	24,286	Ward 17.....	1,436	Ward 5.....	1,302
Ward 18.....	21,686	Ward 18.....	1,436	Ward 6.....	1,436
Ward 19.....	24,193	Ward 19.....	2,348		
Ward 20.....	28,166	Ward 20.....	1,553	Webster Groves city	16,487
Ward 21.....	23,112	Ward 21.....	2,097	Ward 1.....	3,014
Ward 22.....	37,217	Ward 22.....	1,465	Ward 2.....	2,075
Ward 23.....	25,608	Ward 23.....	2,740	Ward 3.....	5,039
Ward 24.....	63,341	Ward 24.....	2,509	Ward 4.....	5,429
Ward 25.....	30,754	Ward 25.....	2,664		
Ward 26.....	32,275	Ward 26.....	2,769		
Ward 27.....	43,736	Ward 27.....	2,178		
Ward 28.....	32,217				
Sedalia city	20,803	Trenton city	0,992		
Ward 1.....	4,435	Ward 1.....	1,079		
Ward 2.....	2,615	Ward 2.....	1,775		
Ward 3.....	6,545	Ward 3.....	1,627		
Ward 4.....	7,211	Ward 4.....	2,511		
Sikeston city	5,076	University City	25,809		
Ward 1.....	1,121	Ward 1.....	9,470		
Ward 2.....	1,565	Ward 2.....	8,040		
Ward 3.....	1,604	Ward 3.....	7,300		
Ward 4.....	1,386				

MONTANA

CONTENTS

	Page
Map.....	632
Table 1.—Population of Montana: 1870 to 1930.....	633
Table 2.—Population of principal cities from earliest census to 1930.....	634
Table 3.—Area and population of counties: 1890 to 1930.....	634
Table 4.—Population of counties by minor civil divisions: 1930, 1920, and 1910.....	637
Table 5.—Population of incorporated places: 1930 and 1920.....	659
Table 6.—Population of cities of 5,000 or over by wards: 1930.....	660

MONTANA



POPULATION—MONTANA

NUMBER AND DISTRIBUTION OF INHABITANTS

Population of the State.—Montana was organized as a Territory in 1864 from a part of Idaho Territory, and was admitted to the Union as the forty-first State in November, 1889, with boundaries as at present. Its population on April 1, 1930, according to the Fifteenth Census, was 537,606, which represents a decrease of 11,283, or 2.1 per cent, as compared with its population on January 1, 1920. The total land area of the State, as shown in Table 3, is 146,131 square miles. The average number of inhabitants per square mile in 1930 was 3.7, as compared with 3.8 in 1920.

Table 1 shows the population of Montana from 1870, the year in which the Territory of Montana was first separately enumerated, to 1930, together with the increase or decrease during each decade.

TABLE 1.—POPULATION OF MONTANA: 1870 TO 1930

[A minus sign (–) denotes decrease]

CENSUS YEAR	Population	INCREASE OVER PRECEDING CENSUS	
		Number	Per cent
1930.....	537,606	–11,283	–2.1
1920.....	548,889	172,830	46.0
1910.....	376,053	132,724	54.5
1900.....	243,320	100,405	70.3
1890.....	142,924	103,765	265.0
1880.....	39,150	18,564	90.1
1870.....	20,595		

Counties and minor civil divisions.—In the tables which follow (Tables 2 to 6) the population of Montana is shown by counties, townships, school districts, election precincts, cities, and towns, with some comparative figures from previous censuses.

Cities of 10,000 or more.—There are six cities in Montana which had a population of 10,000 or more in 1930. Table 2 shows for these cities the population at each census for which figures are available, together with the increase or decrease during each decade. Butte, the largest city in the State, had a population of 39,532, which represents a loss of 2,079, or 5.0 per cent, as compared with its population in 1920. Great Falls, the second city, had 28,822 inhabitants, representing an increase of 4,701, or 19.5 per cent, over its population in 1920. The next four cities in the State, in the order of their population, were Billings, Missoula, Anaconda, and Helena.

TABLE 2.—POPULATION OF PRINCIPAL CITIES FROM EARLIEST CENSUS TO 1930

[A minus sign (-) denotes decrease]

CITY AND CENSUS YEAR	Population	INCREASE OVER PRECEDING CENSUS		CITY AND CENSUS YEAR	Population	INCREASE OVER PRECEDING CENSUS	
		Number	Per cent			Number	Per cent
Anaconda:				Great Falls:			
1930.....	12,494	826	7.1	1930.....	28,822	4,701	19.5
1920.....	11,068	1,534	15.1	1920.....	24,121	10,173	72.9
1910.....	10,134	681	7.2	1910.....	13,948	-982	-5.6
1900.....	9,453	5,473	137.8	1900.....	14,930	10,951	275.2
1890.....	3,976			1890.....	3,979		
Billings:				Helena:			
1930.....	16,330	1,280	8.5	1930.....	11,803	-234	-1.9
1920.....	15,100	5,069	50.5	1920.....	12,037	-478	-3.8
1910.....	10,031	6,810	211.4	1910.....	12,515	1,745	16.2
1900.....	3,221	2,385	285.3	1900.....	10,770	-3,004	-22.1
1890.....	836			1890.....	13,834	10,210	231.7
Butte:				1880.....	3,024	518	16.7
1930.....	39,532	-2,079	-5.0	1870.....	3,106		
1920.....	41,611	2,446	6.2	Missoula:			
1910.....	39,165	8,695	28.5	1930.....	14,657	1,980	15.7
1900.....	30,470	19,747	184.2	1920.....	12,668	-201	-1.6
1890.....	10,723	7,360	218.9	1910.....	12,869	8,503	194.8
1880.....	3,363			1900.....	4,366	940	27.4
				1890.....	3,420		

Counties.—Table 3 shows the population of the 56 counties in Montana from 1890 to 1930, together with the land area of each county and its population per square mile in 1930. Of the 35 counties, the boundaries of which have remained unchanged since 1920, 15 have increased in population, and 20 show decreases. Five new counties, Daniels, Golden Valley, Judith Basin, Lake, and Petroleum, have been organized since the census of 1920 from parts of eight other counties. Yellowstone National Park, part of which is located in the State, is independent of any county organization.

TABLE 3.—AREA AND POPULATION OF COUNTIES: 1890 TO 1930

[A minus sign (-) denotes decrease]

COUNTY	Land area in square miles, 1930	POPULATION						Per cent of increase	
		1930		1920	1910	1900	1890	1920 to 1930	1910 to 1920
		Total	Per square mile						
Montana.....	146,131	537,605	3.7	543,889	376,053	1243,329	1142,924	-2.1	43.0
Beaverhead 1.....	5,657	6,054	1.2	7,360	6,446	5,615	4,655	-9.7	14.3
Big Horn 2.....	4,969	8,543	1.7	7,015				21.8	
Blaine 4.....	4,229	9,006	2.1	9,067				-0.6	
Broadwater 5.....	1,206	2,735	2.3	3,239	3,491	2,641		-15.5	-7.2
Carbon 6.....	2,064	12,571	6.1	13,279	13,962	7,533		-17.7	6.4
Chouteau 7.....	3,375	4,136	1.2	3,972				4.1	
Cascade 8.....	2,708	41,149	15.2	33,836	28,833	23,777	8,755	5.9	24.7
Chouteau 9.....	3,973	8,635	2.2	11,051	17,191	10,966	4,741	-21.9	-35.7
Cluster 10.....	3,741	11,242	3.0	12,194	14,123	7,891	5,303	-7.8	-13.7
Daniels 11.....	1,447	5,553	3.8						

Footnotes on pp. 635 and 636.

TABLE 3.—AREA AND POPULATION OF COUNTIES: 1890 TO 1930—Continued

[A minus sign (—) denotes decrease]

COUNTY	Land area in square miles, 1930	POPULATION						Per cent of increase	
		1930		1920	1910	1900	1890	1920 to 1930	1910 to 1920
		Total	Per square mile						
Dawson ¹²	2,350	9,881	4.2	9,239	12,725	2,443	2,056	6.9	-27.4
Dear Lodge ¹³	745	16,293	21.9	16,323	12,988	17,393	15,155	6.3	18.0
Fallon ¹⁴	1,608	4,568	2.8	4,648				0.4	
Fergus ¹⁵	4,322	16,581	3.8	23,344	17,385	6,937	3,514	-41.7	63.0
Flathead ¹⁶	5,173	19,200	3.7	21,705	18,785	9,375		-11.5	15.5
Gallatin ¹⁷	2,493	16,124	6.5	15,864	14,079	9,553	6,246	1.6	12.7
Garfield ¹²	4,837	4,252	0.9	5,368				-20.8	
Glacier ¹⁸	2,081	5,207	1.8	4,178				26.8	
Golden Valley ¹⁹	1,216	2,126	1.7						
Granite ¹³	1,717	3,013	1.8	4,167	2,942	4,328		-27.7	41.0
Hill ²⁰	2,892	13,775	4.8	13,958				-1.3	
Jefferson ⁶	1,632	4,133	2.5	5,203	5,601	5,380	0,026	-20.6	-7.1
Judith Basin ²¹	1,860	5,238	2.8						
Lake ²²	1,506	9,541	6.3						
Lewis and Clark ²³	3,447	13,224	5.3	18,660	21,853	19,171	19,145	-2.3	-14.6
Liberty ²⁴	1,451	2,198	1.5	2,416				-0.0	
Lincoln ¹⁶	3,624	7,089	2.0	7,707	3,638			-9.1	114.3
McCone ²⁵	2,645	4,790	1.8	4,747				0.9	
Madison ²	3,022	6,323	1.7	7,495	7,229	7,695	4,692	-15.6	3.7
Meagher ²⁶	2,369	2,272	1.0	2,622	4,199	2,526	4,749	-13.3	-37.4
Mineral ²⁷	1,230	1,626	1.3	2,327				-30.1	
Missoula ²⁷	2,603	21,782	8.4	24,041	23,596	13,964	14,427	-6.4	1.0
Musselshell ²⁸	1,817	7,242	4.0	12,030				-39.8	
Park ²⁹	2,633	10,622	4.1	11,330	10,731	7,341	6,881	-3.6	5.6
Petroleum ¹⁵	1,667	2,045	1.2						
Phillips ³⁰	5,178	8,208	1.6	9,311				-11.8	
Pondera ³¹	1,668	6,064	4.2	5,741				21.3	
Powder River ¹⁰	3,337	3,909	1.2	3,357				16.4	
Powell ³²	2,329	6,202	2.7	6,909	5,004			-10.2	17.0
Prairie ³³	1,742	3,941	2.3	3,684				7.0	
Ravalli ³⁷	2,301	10,315	4.3	10,098	11,666	7,822		2.1	-13.4
Richland ³⁴	2,103	9,633	4.6	8,989				7.2	
Roosevelt ³⁵	2,353	10,672	4.5	10,347				3.1	
Rosebud ³⁶	4,093	7,347	1.8	8,002	7,985			-8.2	0.2
Sanders ³⁷	2,861	5,692	2.0	4,903	3,713			16.1	32.0
Sheridan ³⁷	1,675	9,869	5.9	13,847				-28.7	
Silver Bow ¹³	726	56,960	78.5	60,313	56,848	47,635	23,744	-5.5	6.1
Stillwater ³⁸	1,777	6,253	3.5	7,630				-18.0	
Sweet Grass ³⁹	1,839	3,944	2.1	4,026	4,029	3,086		-19.9	22.3
Teton ⁴⁰	2,284	6,068	2.7	5,870	9,546	5,080		3.4	-38.5
Toole ⁴¹	1,958	6,714	3.4	3,724				80.3	
Treasure ³⁰	960	1,661	1.7	1,990				-16.5	
Valley ⁴²	5,011	11,181	2.2	11,512	13,630	4,355		-3.1	-15.3
Wheatland ⁴³	1,411	3,751	2.7	5,619				-33.2	
Wibaux ⁴⁴	883	2,767	3.1	3,113				-11.1	
Yellowstone ⁴⁵	2,607	30,785	11.8	29,600	22,944	6,212	2,065	4.0	20.0
Yellowstone National Park (part) ⁴⁶	240	52	0.2						

¹ Total population for 1900 includes population (2,660) of Crow Indian Reservation, now situated in Big Horn and Yellowstone Counties, returned independently in 1900. Total for 1890 includes population (10,765) of Indian reservations specially enumerated, not distributed by counties.

² Part of Madison annexed to Beaverhead in 1911.
³ Big Horn organized from parts of Rosebud and Yellowstone in 1913.
⁴ Blaine organized from part of Chouteau in 1912; part taken to form part of Phillips in 1915.
⁵ Broadwater organized from parts of Jefferson and Meagher in 1897.
⁶ Carbon organized from parts of Park and Yellowstone in 1895; part taken to form part of Stillwater in 1913; part annexed to Yellowstone and parts of Yellowstone annexed in 1919 and 1925.

- ⁷ Carter organized from part of Fallon in 1917.
- ⁸ Part of Meagher annexed to Cascade between 1890 and 1900; part of Cascade taken to form part of Judith Basin in 1920.
- ⁹ Parts of Chouteau taken to form Teton in 1893, Blaine and Hill in 1912, and parts of Liberty and Pondera in 1919. Part annexed to Teton in 1921.
- ¹⁰ Parts of Custer taken to form Rosebud in 1901, Fallon in 1913, part of Prairie in 1915, and Powder River in 1919.
- ¹¹ Daniels organized from parts of Sheridan and Valley in 1920.
- ¹² Parts of Dawson taken to form Valley in 1893, Richland and part of Wibaux in 1914, part of Prairie in 1915, and Garfield and part of McCone in 1919.
- ¹³ Parts of Deer Lodge taken to form Granite in 1893 and Powell in 1901 and parts annexed to Flathead and Lewis and Clark between 1890 and 1900; part of Silver Bow annexed to Deer Lodge in 1903 and part of Deer Lodge annexed to Silver Bow in 1917.
- ¹⁴ Fallon organized from part of Custer in 1913; parts taken to form part of Wibaux in 1914, part of Prairie in 1915, and Carter in 1917; part annexed to Wibaux and part of Wibaux annexed in 1919.
- ¹⁵ Part of Fergus annexed to Meagher in 1911 and parts taken to form part of Musselshell in 1911, part of Judith Basin in 1920, and Petroleum in 1925.
- ¹⁶ Flathead organized from part of Missoula in 1893 and part of Deer Lodge annexed between 1890 and 1900; parts of Flathead taken to form Lincoln in 1909 and part of Lake in 1923.
- ¹⁷ Part of Gallatin annexed to Yellowstone National Park in 1920.
- ¹⁸ Glacier organized from part of Teton in 1919.
- ¹⁹ Golden Valley organized from part of Musselshell and Sweet Grass in 1920.
- ²⁰ Hill organized from part of Chouteau in 1912; parts taken to form part of Toole in 1914 and part of Liberty in 1919; part annexed to Liberty in 1921.
- ²¹ Judith Basin organized from parts of Cascade and Fergus in 1920.
- ²² Lake organized from parts of Flathead and Missoula in 1923.
- ²³ Parts of Deer Lodge and Meagher annexed to Lewis and Clark between 1890 and 1900.
- ²⁴ Liberty organized from parts of Chouteau and Hill in 1920 and part of Hill annexed in 1921.
- ²⁵ McCone organized from parts of Dawson and Richland in 1919.
- ²⁶ Parts of Meagher taken to form part of Sweet Grass in 1895, part of Broadwater in 1897, part of Musselshell in 1911, and part of Wheatland in 1917; parts annexed to Cascade and Lewis and Clark between 1890 and 1900; part of Fergus annexed in 1911.
- ²⁷ Parts of Missoula taken to form Flathead and Ravalli in 1893, Sanders in 1906, and Mineral in 1914; and part of Lake in 1923. Part of Powell annexed to Missoula in 1915.
- ²⁸ Musselshell organized from parts of Fergus, Meagher, and Yellowstone in 1911; part taken to form part of Golden Valley in 1920.
- ²⁹ Parts of Park taken to form parts of Carbon and Sweet Grass in 1895; part annexed to Yellowstone National Park in 1920.
- ³⁰ Phillips organized from parts of Blaine and Valley in 1915.
- ³¹ Pondera organized from parts of Chouteau and Teton in 1919.
- ³² Powell organized from part of Deer Lodge in 1901; part annexed to Missoula in 1915.
- ³³ Prairie organized from parts of Custer, Dawson, and Fallon in 1915.
- ³⁴ Richland organized from part of Dawson in 1914; parts taken to form part of Wibaux in 1914 and part of McCone in 1919.
- ³⁵ Roosevelt organized from part of Sheridan in 1919.
- ³⁶ Rosebud organized from part of Custer County in 1901 and parts taken to form part of Big Horn in 1913, and Treasure in 1910.
- ³⁷ Sheridan organized from part of Valley in 1913; parts taken to form Roosevelt in 1919 and part of Daniels in 1920.
- ³⁸ Stillwater organized from parts of Carbon, Sweet Grass, and Yellowstone in 1913.
- ³⁹ Sweet Grass organized from parts of Meagher, Park, and Yellowstone in 1895; parts taken to form part of Stillwater in 1913, part of Wheatland in 1917, and part of Golden Valley in 1920.
- ⁴⁰ Teton organized from part of Chouteau in 1893; part taken to form Glacier in 1919, part of Toole in 1914, and part of Pondera in 1919; part of Chouteau annexed in 1921.
- ⁴¹ Toole organized from parts of Hill and Teton in 1914.
- ⁴² Valley organized from part of Dawson in 1893; parts taken to form Sheridan in 1913, part of Phillips in 1915, and Daniels in 1920.
- ⁴³ Wheatland organized from parts of Meagher and Sweet Grass in 1917.
- ⁴⁴ Wibaux organized from parts of Dawson, Fallon, and Richland in 1914; part annexed to Fallon and part of Fallon annexed in 1919.
- ⁴⁵ Parts of Yellowstone taken to form parts of Carbon and Sweet Grass in 1895; parts taken to form part of Musselshell in 1911 and parts of Big Horn and Stillwater in 1913; parts annexed to Carbon and parts of Carbon annexed in 1919 and 1925.
- ⁴⁶ Yellowstone National Park (total population, 253) in Idaho, Montana, and Wyoming; population returned as in Wyoming in previous censuses; parts of Gallatin and Park Counties annexed in 1920.

Minor civil divisions.—The primary divisions of the counties of Montana are known as civil townships, school districts, and election precincts. The townships, districts, or precincts include the secondary divisions, which are incorporated as cities and towns. Table 4 shows the population of each county by townships, districts, precincts, cities, and towns. The population of the incorporated places is shown in *italics* under the population of the primary divisions in which they are respectively situated. Where an incorporated place occupies two or more precincts, townships, or districts, or parts of two or more, the total population of

the place is given in connection with the presentation for the first precinct, township or district. The population of the cities of Bozeman, Butte, Missoula, and Walkerville, each of which comprises several entire precincts, is presented in roman type, followed by the precinct population in *italic* type.

Changes in the boundaries of townships, school districts, election precincts, and incorporated places between 1920 and 1930 are indicated by footnotes on Table 4; for changes between 1910 and 1920, reference may be made to the Reports of the Fourteenth Census (1920), Volume I, Table 53.

TABLE 4.—POPULATION OF COUNTIES BY MINOR CIVIL DIVISIONS: 1930, 1920, AND 1910

[The "precincts" shown in this table are election precincts; the "townships" are civil townships; the "districts" are school districts; "joint districts" are school districts situated in two or more counties. For changes in boundaries between 1920 and 1930 see footnotes. A blank in the column for 1930 or 1920 indicates that no population was returned; and areas in which no population has been reported at either of these censuses are not shown. Because of numerous changes in boundaries, no comparative figures for precincts, townships, or districts for 1910 are shown]

MINOR CIVIL DIVISION	1930	1920	1910	MINOR CIVIL DIVISION	1930	1920	1910
Beaverhead County ¹	6,654	7,369	6,448	Blaine County—Con.			
Arnstead township.....	486			Dist. 12, Harlem ²	1,559	1,002	
Dillon township.....	4,023			<i>Harlem town</i>	708	721	338
<i>Dillon city</i>	2,422	2,701	1,836	Dist. 13, Norheim.....	62	120	
Lima township.....	1,244			Dist. 14, Cleveland.....	1,511	489	
<i>Lima town</i>	459	476		Dist. 15, T. U.....	29	40	
Wisdom township.....	901			District 16 ³	20		
				<i>Dist. 17, Zurich</i>	472	330	
Big Horn County	8,543	7,015		<i>Dist. 18, Ada</i>	69	48	
Dist. 1, Decker.....	538	340		<i>Dist. 19, Silver Bow</i>	268	145	
Dist. 2, Prior ²	487			<i>Dist. 20, Hydro</i>	59	87	
Dist. 3, Iron Springs ²	48			<i>Dist. 21, Rocky Ridge</i>	11	45	
Dist. 14, Four Mile.....	88	111		<i>Dist. 22, Coburg</i>	113	132	
Dist. 16, Nine Mile ²	583	302		<i>Dist. 23, North Star</i>	25	60	
Dist. 17E, Hardin ²	4,429	4,402		<i>Dist. 24, Lloyd</i>	99	70	
<i>Hardin city</i>	1,169	1,312		<i>Dist. 25, Little Jewel</i>	82	88	
Dist. 17K, Kirby ¹	349	114		<i>Dist. 26, Hamm</i> ³	77	136	
Dist. 27, Lodge Grass.....	1,388	643		<i>Dist. 27, East End</i> ³	102	83	
<i>Lodge Grass town</i> ²	873			<i>Dist. 29, East Chinook</i> ³	144	289	
Dist. 29, Wyola.....	633	415		<i>Dist. 30, Missouri Ridge</i>	23	55	
				<i>Dist. 31, Rosedale</i>	23	62	
Blaine County	9,006	7,057		<i>Dist. 34, Bearpaw</i>	51	59	
Dist. 1, Minnesota.....	34	179		<i>Dist. 35, Savoy</i>	200	286	
Dist. 2, Glenview.....	72	78		<i>Dist. 36, North Yantic</i>	341	487	
Dist. 3, Pike.....	25	90		<i>Dist. 37, Madras</i> ²	131	64	
Dist. 4, Prairie Bell ²	29	34		<i>Dist. 38, Riedel</i>	24	42	
Dist. 5, Sprague.....	67	27		<i>Dist. 39, Black Coulee</i>	54	200	
Dist. 6, North Fairview.....	109	96		<i>Dist. 40, Progressive</i>	58	66	
Dist. 7, Petrie.....	47	65		<i>Dist. 41, South Yantic</i>	194	151	
Dist. 8, Wing.....	147	139		<i>Dist. 42, Golden Valley</i>	46	66	
Dist. 9, Colo ³	175	97		<i>Dist. 43, Turner</i>	233	86	
Dist. 10, Chinook ²	1,745	1,735		<i>Dist. 44, Diamond Bar</i>	71	46	
<i>Chinook town</i>	1,350	1,217	780	<i>Dist. 45, Middle Butte</i> ³	30		
Dist. 11, Polley.....	98	107		<i>Dist. 46, Maddux</i>	35	43	
				<i>Dist. 61, Paradise Valley</i> ²	104	164	
				<i>Dist. 62, South Bench</i>	36	33	
				<i>Dist. 67, Peoples Creek</i>	47	78	
				<i>Dist. 77, Prairie Rose</i>	55	18	

¹ BEAVERHEAD.—County redistricted in 1924. No comparison of population by townships can be made.
² BIG HORN.—County total for 1920 includes population (8) of joint district 15, annexed to district 16 in 1922, and population (26) of joint districts 8 and 50, annexed to district 17 H in 1921 and 1922, respectively; total also includes population (558) of that part of Tongue River Northern Cheyenne Indian Reservation in Big Horn County, returned independently in 1920. Districts 2 and 3 organized from parts of district 17 E, in 1920 and 1921, respectively. Joint district 17 K made independent in 1922. Lodge Grass town incorporated in 1927.
³ BLAINE.—County total for 1920 includes population (1,106) of that part of Fort Belknap Indian Reservation in Blaine County, returned independently in 1920; population (87) of district 28, annexed to 26 in 1924; population (38) of old districts 16 and 33, parts annexed to districts 37 and 27, respectively, and parts taken to form 45, in 1923. District 45 organized from parts of districts 4 and 29 and parts of old 16 and 33, in 1923; new district 16 organized from part of 10 in 1929. Part of district 61 annexed to district 9 in 1926; and part of 27 annexed to 12 in 1923.

TABLE 4.—POPULATION OF COUNTIES BY MINOR CIVIL DIVISIONS: 1930, 1920, AND 1910—Continued

MINOR CIVIL DIVISION	1930	1920	1910	MINOR CIVIL DIVISION	1930	1920	1910
Broadwater County	2, 738	4, 239	3, 491	Carbon County—Con.			
Dist. 1, Radersburg.....	245	234		Dist. 25, New Prospect.....	132		
Dist. 2, Hassel.....	21	48		Dist. 26, Carbonado.....	116		
Dist. 3, Confederate.....	107	93		Dist. 29, Plainview.....	83		
Dist. 4, Duck Creek.....	63	47		District 30.....	983		
Dist. 5, Canton.....	104	80		<i>Tromberg town</i>	446	520	
Dist. 6, Deep Creek.....	82	94		District 31.....	776		
Dist. 7, Townsend.....	843	1, 027		<i>Bear Creek town</i>	472	744	808
<i>Townsend town</i>	725	897	750	Dist. 32, Rockvale.....	106		
Dist. 8, Diamond.....	232	39		Dist. 33, Edgar.....	348		
Dist. 9, Missouri Valley.....	43	65		Dist. 34, Balfry.....	507		
Dist. 10, Winston.....	164	156		Dist. 35, Golden.....	140		
Dist. 11, South Round Grove.....	107	118		Dist. 36, Roscoe.....	149		
Dist. 12, Walled Moun- tain.....	25	42		Dist. 37, Elbow.....	108		
Dist. 13, Crow Creek.....	88	98		Dist. 38, Bailey.....	74		
Dist. 14, Beaver Creek.....	50	60		Dist. 39, Dryhead.....	65		
Dist. 15, Toston.....	200	230		Dist. 40, Stewart.....	35		
Dist. 16, Mountain Glen.....	50	81		Dist. 41, Clear Creek.....	112		
Dist. 17, Placer.....	38	46		Dist. 43, Tucker.....	90		
Dist. 20, Glenwood.....	18	35		Dist. 45, North Willow Creek.....	95		
Dist. 21, Lombard.....	25	23		Dist. 46, Round Butte.....	157		
Dist. 22, Nave.....	34	50		Dist. 47, Cow Creek.....	57		
Dist. 23, Lower Spring Creek.....	34	48		Dist. 48, Tony.....	67		
Dist. 24, Divide.....	9	6		Dist. 50, Weast.....	69		
Dist. 26, Cottonwood.....	48	51		Dist. 51, Isom.....	79		
Dist. 27, Cooper.....	29	101		Dist. 52, Four Buttes.....	42		
Dist. 28, Ray Creek.....	27	52		Dist. 53, Shriver.....	48		
Dist. 29, Barron.....	22	3		Dist. 54, Washoe.....	672		
Dist. 30, Happy Valley.....	31	40		Dist. 55, Bluewater.....	25		
Dist. 31, Riverside.....	39	34		Dist. 58, Sunnynook.....	53		
Dist. 32, Dry Creek.....	37	59		Dist. 59, Shane Ridge.....	35		
District 34.....	26	24		Dist. 62, Mountain View.....	28		
Joint dist. 24 (part).....	52	78		Dist. 64, Chappell.....	87		
Joint dist. 43 (part).....	25	25		Dist. 65, Rudd.....	55		
				Dist. 66, Victory.....	54		
				Dist. 67, Five Mile.....	10		
				Dist. 68, Loyalng.....	60		
				Dist. 69, Monahan.....	40		
Carbon County	13, 571	15, 279	13, 983				
District 1.....	3, 187			Carter County	4, 138	3, 972	
<i>Red Lodge city</i>	3, 026	4, 516	4, 800	District 1.....	86	75	
District 2.....	1, 026			District 2.....	63	66	
<i>Bridger town</i>	567	679	514	District 3.....	84	91	
Dist. 3, Bowler.....	76			District 4.....	100	67	
Dist. 5, Wilsey.....	196			District 5.....	137	119	
Dist. 6, Chance.....	72			District 6.....	71	45	
Dist. 7, Joliet.....	502			District 7.....	84	74	
<i>Joliet town</i>	359	440	389	District 8.....	115	57	
Dist. 8, Hogan.....	111			District 9.....	50	37	
Dist. 9, Jackson.....	193			District 10.....	58	67	
Dist. 10, Volney Creek.....	76			District 11.....	100	108	
Dist. 11, Butcher Creek.....	32			District 12.....	79	80	
Dist. 12, Lone Tree.....	48			District 13.....	94		
Dist. 13, Plummer.....	27			District 14.....	479	399	
Dist. 14, Cherry Springs.....	57			District 15.....	722	805	
Dist. 15, Sunnyside.....	35			<i>Ekalaka town</i>	475	433	
Dist. 16, Warren.....	78			District 16.....	34		
Dist. 18, Wilson.....	79			District 17.....	53		
Dist. 19, Selmes.....	93			District 18.....	41	73	
Dist. 20, Silesia.....	235			District 19.....	63		
Dist. 21, Draper.....	95			District 20.....	46		
Dist. 22, Fox.....	207			District 21.....	80	255	
Dist. 23, Roberts.....	446			District 22.....	163	208	
Dist. 24, North Willow Creek.....	137			District 23.....	35	87	

⁴ BROADWATER.—County total for 1920 includes population (12) of district 19, annexed to district 10 in 1921. District 34 organized from parts of districts 27 and 28 in 1921. Balance of joint district 24 is in Gallatin County and balance of joint district 43 in Jefferson and Lewis and Clark Counties.

⁵ CARBON.—Part of Yellowstone County annexed in 1925. Returned by townships in 1920; no comparison of population by districts can be made.

⁶ CARTER.—Districts 13 and 20 organized from parts of district 15, district 16 from part of 23, district 17 from parts of 12, 23, and 53, district 20 from part of 13, districts 19, 26, and 28 from parts of 21, since 1920. Balance of joint district 24 is in Custer County, and balance of joint district 51 is in Fallon County.

TABLE 4.—POPULATION OF COUNTIES BY MINOR CIVIL DIVISIONS: 1930, 1920, AND 1910—Continued

MINOR CIVIL DIVISION	1930	1920	1910	MINOR CIVIL DIVISION	1930	1920	1910
Carter County—Con.				Cascade County—Con.			
District 25	96	132		Dist. 49, Ferguson ⁷	68	86	
District 26 ⁶	52			Dist. 50, Travis ⁷	83		
District 27	236	220		Dist. 51, Castor Falls	66	104	
District 28 ⁶	51			Dist. 52, Kearns Bench	120	84	
District 29 ⁶	29			Dist. 53, Calvert	22	31	
District 34	146	168		Dist. 54, Goodman	33	29	
District 46	210	226		Dist. 55, Nelson	67	49	
District 53 ⁶	127	152		Dist. 57, St. Peters Mis- sion ⁷	219	232	
District 56	179	152		Dist. 58, Tiger Butte	32	26	
District 70	80	78		Dist. 59, Square Butte	78	86	
Joint dist. 24 (part) ⁶	51	56		Dist. 60, Lochray	33	77	
Joint dist. 61 (part) ⁶	29	25		Dist. 61, Manchester	36	53	
				Dist. 62, Riverdale ⁷	51	34	
Cascade County⁷	41,146	38,836	28,833	Dist. 63, Blackfoot Coulee	68	100	
Dist. 1, Great Falls	31,697	20,040		Dist. 64, Greenfield Bench	107	100	
Great Falls city	28,822	24,121	18,948	Dist. 66, Taft	32	40	
Dist. 2, Sun River	224	180		Dist. 69, Riceville	41	43	
Dist. 3, Cascade ⁷	921	788		Dist. 71, New Manchester	70	18	
Cascade town	580	466		Dist. 72, Portage	104	134	
Dist. 4, McCumber	87	51		Dist. 73, Benton Lake	125	163	
Dist. 5, Stockett-Sand Coulee	1,564	2,877		Dist. 74, Vaughn	278	218	
Dist. 6, Truly	36	38		Dist. 75, Selstrom	54	67	
Dist. 7, Gibbons	23	49		Dist. 76, Willow Creek	30	37	
Dist. 8, Fife	172	197		Dist. 77, Woods	40	20	
Dist. 9, Little Belt ⁷	72	62		Dist. 80, Peterson	19	25	
Dist. 10, Armington	209	213		Dist. 81, King	46	40	
Dist. 11, Brigman Coulee	66	263		Dist. 82, Fort Shaw	261	319	
Dist. 12, Willow Bend ⁷	60			Dist. 83, Timber Butte	4	21	
Dist. 13, Schrammeck Lake	33	42		Dist. 84, Orr	74	77	
Dist. 14, Evans	53	54		Dist. 85, Ulm	115	76	
Dist. 15, Milleggin	45	37		Dist. 86, Anderson	19	20	
Dist. 17, Comer	67	82		Dist. 87, Prairie Dell	56	33	
Dist. 18, Nason	36	33		Dist. 88, Eden	52	86	
Dist. 19, Red Butte	31	22		Dist. 91, Charles M. Rus- sell	24	31	
Dist. 21, Houskin	38	23					
Dist. 22, Betts	57	68		Chouteau County⁸	6,635	11,061	17,161
Dist. 23, Monarch	181	122		Dist. 1, Fort Benton	1,210	1,142	
Dist. 24, Swift	190	175		Fort Benton city	7,109	1,066	1,004
Dist. 26, Ross	103	91		Dist. 2, Upper Highwood	111	98	
Dist. 26, Meisenbach	34	28		Dist. 3, Clear Lake	110	155	
Dist. 27, Nell Creek	53	53		Dist. 4, Big Sag	106	71	
Dist. 28, Bird Creek	62	25		Dist. 5, Teton	43	76	
Dist. 29, Belt	1,091	1,380		District 6 ⁹	22		
Belt city	810	967	1,158	Dist. 7, Loma	160	228	
Dist. 31, Fleming	66	47		Dist. 8, Upper Shonkin	86	99	
Dist. 32, Hardy	90	47		Dist. 9, Norbert	119	118	
Dist. 33, Spanish Coulee	37	63		Dist. 10, North Loma	111	156	
Dist. 34, Black Butte	20	38		Dist. 11, Big Sandy	1,021	998	
Dist. 36, Nelhart	189	762		Big Sandy town	633	639	
Nelhart town	169	749	268	Dist. 12, Graceville	67	155	
Dist. 36, Belt Park ⁷	53	37		Dist. 13, Box Elder	151	104	
Dist. 37, Roosevelt ⁷	20	70		Dist. 14, Eagle Butte ⁸	51	158	
Dist. 38, Barker	48	27		Dist. 15, Hopp	67	92	
Dist. 39, Simms	459	408		Dist. 16, Kennelworth	109	56	
Dist. 40, Gibson	21	33		Dist. 17, Samples Flat	48	56	
Dist. 41, Swan	58	42		Dist. 18, Nelson	139	152	
Dist. 42, Boston Coulee	69	72		Dist. 19, Lytle ⁸	8	16	
Dist. 43, Big Willow	41	29		Dist. 20, Upper Teton	110	242	
Dist. 45, Cooney	80	101		Dist. 21, Clearwater	42	69	
Dist. 46, Burlingame	43	74		Dist. 22, Prairie View	32	52	
Dist. 47, New Century	57	57		Dist. 23, Virgelle	35	113	
Dist. 48, Wilson	60	45					

⁶ CARTER.—For footnotes see preceding page.

⁷ CASCADE.—County total for 1920 includes population (1,232) of districts 12, 16, 20, 30, 56, 66, 67, 68, 70, 78, 79, 90, and joint district 145, taken to form part of Judith Basin County in 1920; population (79) of district 44, annexed to district 3, since 1920; population (12) of district 92, annexed to 36 in 1922; and population (39) of district 89, annexed to 87 in 1925. District 12 organized from parts of 9 and 37 in 1926; district 50 from parts of 49 and 62 in 1924. District 37 returned as joint district in 1920.

⁸ CHOUTEAU.—County total for 1920 includes population (493) of districts 36, 47, 66, 74, old 6, and joint districts 28, 34, 37, 72, and 80, annexed to Teton County in 1921; population (26) of district 60, annexed to district 41 since 1920; and population (25) of district 67, annexed to 76 in 1926. New district 6 organized from part of district 14 in 1925; districts 34 and 37 organized from parts of 39 in 1922; district 98 organized from part of 68 since 1920; district 99 organized from part of 41 since 1920; and district 100 organized from part of 26 in 1924. Joint districts 19 and 24 made independent districts in 1924.

TABLE 4.—POPULATION OF COUNTIES BY MINOR CIVIL DIVISIONS: 1930, 1920, AND 1910—Continued

MINOR CIVIL DIVISION	1930	1920	1910	MINOR CIVIL DIVISION	1930	1920	1910
Dawson County.....	9,881	11 9,239	12,725	Dawson County—Con.			
District 1 ¹¹	4,800	4,017		District 130.....	73	62	
<i>Glendive city</i>	4,029	3,816	2,428	District 131.....	50	47	
District 2 ¹¹	23	80		District 132 ¹¹	48	20	
District 3.....	41	44		District 133 ¹¹	73		
District 4 ¹¹	74	67		Joint dist. 8 (part) ¹¹	148	161	
District 5 ¹¹	16	67		Joint dist. 9 (part) ¹¹	67	92	
District 6 ¹¹	19			Joint dist. 29 (part) ¹¹	32	13	
District 7.....	71	70		Joint dist. 33 (part) ¹¹	17	52	
District 10.....	139	126		Joint dist. 42 (part) ¹¹	21	23	
District 11 ¹¹	59	41		Joint dist. 62 (part) ¹¹	42	53	
District 12.....	43	37		Joint dist. 100 (part) ¹¹	34	37	
District 13.....	32	40					
District 14 ¹¹	28						
District 17.....	21	28		Deer Lodge County.....	16,293	15,323	12,988
District 18.....	159	173		Dist. 1, Dry Cottonwood.....	42	48	
District 24.....	39	68		Dist. 2, Silver Deer.....	46	38	
District 25.....	109	120		Dist. 3, Cable.....	151	368	
District 30.....	179	140		Dist. 4, Warm Springs.....	2,003	1,587	
District 36.....	138	100		Dist. 5, Lost Creek.....	102	84	
District 37.....	223	202		Dist. 7, Modesty.....	122	106	
District 39.....	57	54		Dist. 8, Blue Eyed Nellie.....	134	206	
District 41.....	166	211		Dist. 9, Stuart.....	32	24	
District 43 ¹¹	76	45		Dist. 10, Anaconda.....	13,437	12,077	
District 44 ¹¹	107	143		<i>Anaconda city</i>	12,494	11,698	10,134
District 45.....	86	136		Dist. 12, Fish Trap.....	64	66	
District 50.....	96	81		Dist. 13, Ralston.....	39	40	
District 52 ¹¹	49	47		Dist. 15, Spring Gulch.....	34	24	
District 63.....	79	100		Joint dist. 16, Strickland			
District 55.....	101	93		(part) ¹²	22	37	
District 57.....	32	30		Joint dist. 21, Quinlan			
District 59.....	38	40		(part) ¹²	25	28	
District 60.....	28	43					
District 63 ¹¹	23	42		Fallon County.....	4,568	4,548	
District 65.....	50	45		Dist. 1, Wills Creek.....	49	77	
District 67.....	98	87		Dist. 2, Pine Hill.....	18	32	
District 68.....	98	110		Dist. 3, Twin Buttes ¹²	51	53	
District 70.....	57	67		Dist. 4, Seiler.....	32	54	
District 72 ¹¹	54	63		Dist. 5, Fletchers Creek ¹²	45	75	
District 73.....	45	32		Dist. 7, Viochetto ¹²	57		
District 77.....	137	77		Dist. 8, Knobs.....	155	113	
District 78.....	536	418		Dist. 9, Tonquin ¹²	49		
<i>Richey town</i> ¹¹	392			Dist. 10, Lincoln.....	43	80	
District 80.....	61	40		Dist. 12, Baker.....	1,333	1,126	
District 82 ¹¹	65	71		<i>Baker city</i>	1,212	1,067	
District 87.....	36	45		Dist. 13, Fullerton ¹²	54		
District 90 ¹¹	64	69		Dist. 16, Little Beaver ¹²	34		
District 91.....	107	93		Dist. 17, O'Donnell.....	84	120	
District 95 ¹¹	29	34		Dist. 20, Ollie.....	213	256	
District 96.....	66	111		Dist. 26, Wills.....	47	51	
District 97.....	36	21		Dist. 28, Rod Hill.....	37	23	
District 101.....	76	157		Dist. 29, Crow ¹²	49	93	
District 106.....	135	100		Dist. 30, Christiansen.....	21	37	
District 107.....	41	37		Dist. 31, Cabin Creek.....	20	23	
District 108.....	79	77		Dist. 33, Dry Forks.....	117	123	
District 112 ¹¹	54	76		Dist. 35, Lama Jones.....	108	68	
District 113.....	86	105		Dist. 36, M.yhre.....	182	110	
District 118.....	42	35					
District 122.....	45	62					
District 125.....	38	60					

¹¹ DAWSON.—County total for 1920 includes population (19) of district 45, annexed to district 2; population (22) of joint district 54, annexed to 90; and population (40) of district 127, parts annexed to 4, 5, 52, and 82, in 1922. District 133 organized from part of district 1, district 6 from parts of 2 and 43, and district 14 from part of 5, in 1922. Parts of districts 44 and 112 annexed to 132 in 1929. Richey town incorporated in 1924. Districts 63, 72, 90, and 95 made independent in 1921. Balance of joint districts 8, 9, 42, and 62 in Wibaux County; balance of joint district 29 in Richland County; and balance of joint districts 33 and 100 in McCone County. Joint district 32 (no population reported) annexed to district 11 in 1922.

¹² DEER LODGE.—Balance of joint districts 16 and 21 in Powell County.

¹³ FALLON.—District 13 organized from part of district 5, district 7 from part of 48, and district 16 from part of 41, in 1920; district 9 organized from part of district 29 in 1922; district 40 organized from part of 39 in 1923; and joint district 38 organized from part of district 3 in 1928. Number of joint district 16 changed from 19 since 1920. Balance of joint districts 6, 16, and 72 in Wibaux County; balance of joint district 38 in Custer County; and balance of joint district 51 in Carter County.

TABLE 4.—POPULATION OF COUNTIES BY MINOR CIVIL DIVISIONS: 1930, 1920, AND 1910—Continued

MINOR CIVIL DIVISION	1930	1920	1910	MINOR CIVIL DIVISION	1930	1920	1910
Fallon County—Con.				Fergus County—Con.			
Dist. 37, Willard.....	168	220	Dist. 69, Lewistown.....	32
Dist. 39, Spring Creek ¹³	25	58	Dist. 71, Forest Grove.....	17
Dist. 40, Hay Creek ¹³	30	Dist. 73, Roy.....	37
Dist. 41, Chimney Creek ¹³	114	178	Dist. 74, Roy.....	363
Dist. 44, Preston.....	67	79	Dist. 75, Rossfork.....	31
Dist. 45, Pleasant Prairie.....	00	61	Dist. 77, Kolin.....	55
Dist. 48, Coal Springs ¹³	34	100	Dist. 82, Grass Range.....	88
Dist. 50, Fertile Prairie.....	143	124	Dist. 84, Denton.....	659
Dist. 55, Plevna.....	352	353	Denton town.....	345	431
Plevna town.....	258	241	Dist. 86, Denton.....	117
Dist. 57, Westmore.....	215	220	Dist. 87, Pine Grove.....	35
Dist. 64, Ettles.....	117	167	Dist. 92, Danvers.....	112
Dist. 66, Prairie Park.....	153	129	Dist. 93, Pine Grove.....	32
Dist. 67, Clark.....	67	53	Dist. 94, Grass Range.....	64
Joint dist. 6, Dennis (part) ¹³	87	126	Dist. 96, Lewistown.....	22
Joint dist. 16 (part) ¹³	12	16	Dist. 97, Coffee Creek.....	253
Joint dist. 38 (part) ¹³	0	Dist. 98, Gilt Edge.....	70
Joint dist. 51, Medicine Rock (part) ¹³	67	87	Dist. 99, Winifred.....	57
Joint dist. 72, Ash Cooley (part) ¹³	49	56	Dist. 101, Little Crooked.....	57
				Dist. 102, Forest Grove.....	23
				Dist. 103, Christina.....	194
				Dist. 104, Hanover.....	35
				Dist. 105, Armells.....	32
				Dist. 109, Denton.....	38
				Dist. 110, Lewistown.....	68
				Dist. 111, Denton.....	55
				Dist. 112, Brooks.....	44
				Dist. 113, Forest Grove.....	60
				Dist. 114, Denton.....	30
				Dist. 115, Winifred.....	364
				Winifred town.....	251	268
				Dist. 117, Forest Grove.....	48
				Dist. 118, Grass Range.....	54
				Dist. 119, Suffolk.....	186
				Dist. 120, Winifred.....	48
				Dist. 127, Fergus.....	216
				Dist. 129, Lewistown.....	39
				Dist. 131, Roy.....	68
				Dist. 132, Denton.....	51
				Dist. 133, Denton.....	33
				Dist. 136, Roy.....	42
				Dist. 136, Danvers.....	38
				Dist. 137, Bear Springs.....	68
				Dist. 140, Roy.....	60
				Dist. 141, Plum Creek.....	26
				Dist. 142, Grass Range.....	35
				Dist. 144, Darrel.....	51
				Dist. 146, Danvers.....	99
				Dist. 150, Novary.....	45
				Dist. 151, Acushnet.....	47
				Dist. 156, Suffolk.....	48
				Dist. 160, Winifred.....	75
				Dist. 161, Suffolk.....	28
				Dist. 162, Roy.....	14
				Dist. 163, Hilger.....	45
				Dist. 165, Roy.....	53
				Dist. 170, Bear Springs.....	36
				Dist. 171, Danvers.....	35
				Dist. 172, Roy.....	37
				Dist. 177, Winifred.....	32
				Dist. 180, Tyler.....	46
				Dist. 184, Gilt Edge.....	74
				Dist. 186, Becket.....	68
				Dist. 187, Brooks.....	42
				Dist. 193, Suffolk.....	46
				Dist. 194, Grass Range.....	32
				Dist. 196, Rossfork.....	41
				Dist. 199, Winifred.....	62
				Dist. 201, Novary.....	34
				Dist. 202, Denton.....	181
				Dist. 203, Grass Range.....	68
				Dist. 205, Roy.....	43
				Dist. 206, Brooks.....	51
				Dist. 207, Roy.....	74
				Dist. 208, Hilger.....	114
				Dist. 209, Danvers.....	42
Fergus County¹⁴	16,631	28,544	17,385				
Dist. 1, Lewistown.....	6,578				
Lewistown city.....	5,368	6,120	2,992				
Dist. 3, Brooks.....	52				
Dist. 5, Grass Range.....	90				
Dist. 6, Garnell.....	213				
Dist. 8, Moore.....	49				
Dist. 10, Moore.....	77				
Dist. 11, Brooks.....	122				
Dist. 12, Denton.....	54				
Dist. 13, Rossfork.....	39				
Dist. 14, Hanover.....	235				
Dist. 15, Danvers.....	30				
Dist. 16, Winifred.....	54				
Dist. 17, Roy.....	27				
Dist. 18, Lewistown.....	69				
Dist. 19, Natal.....	52				
Dist. 21, Forest Grove.....	146				
Dist. 22, Moore.....	50				
Dist. 23, Winifred.....	56				
Dist. 24, Gilt Edge.....	99				
Dist. 25, Winifred.....	48				
Dist. 28, Plum Creek.....	64				
Dist. 29, Winifred.....	09				
Dist. 30, Denton.....	74				
Dist. 31, Glengarry.....	134				
Dist. 32, Coffee Creek.....	55				
Dist. 33, Moore.....	91				
Dist. 35, Moore.....	32				
Dist. 39, Battick.....	94				
Dist. 40, Lewistown.....	07				
Dist. 41, Battick.....	42				
Dist. 42, Brooks.....	24				
Dist. 43, Plum Creek.....	34				
Dist. 44, Moore.....	393				
Moore town.....	282	355	679				
Dist. 45, Straw.....	87				
Dist. 46, Piper.....	71				
Dist. 48, Lewistown.....	43				
Dist. 49, Grass Range.....	38				
Dist. 50, Moore.....	11				
Dist. 52, Roy.....	29				
Dist. 54, Winifred.....	69				
Dist. 56, Hilger.....	88				
Dist. 59, Piper.....	49				
Dist. 60, Lewistown.....	52				
Dist. 61, Tyler.....	90				
Dist. 63, Hilger.....	74				
Dist. 65, Straw.....	55				
Dist. 66, Heath.....	21				
Dist. 67, Lewistown.....	36				
Dist. 68, Rossfork.....	43				

¹³ FALLON.—For footnote see preceding page.¹⁴ FERGUS.—For footnote see opposite page.

TABLE 4.—POPULATION OF COUNTIES BY MINOR CIVIL DIVISIONS: 1930, 1920, AND 1910—Continued

MINOR CIVIL DIVISION	1930	1920	1910	MINOR CIVIL DIVISION	1930	1920	1910
Fergus County—Con.				Gallatin County—Con.			
Joint dist. 27, Grass Range (part) ¹⁴	322			Prec. 14, Basin	35		
Grass Range town	212	262		Prec. 15, Bridger	169		
Joint dist. 70, Buffalo (part) ¹⁴	124			Prec. 16, Yellowstone	185		
Joint dist. 90, Valentine (part) ¹⁴	50			Prec. 17, Belgrade	1,026		
Joint dist. 108, Coffee Creek (part) ¹⁴	55			Belgrade town	433	499	561
Joint dist. 120, Kolin (part) ¹⁴	16			Prec. 18, Central Park	221		
Joint dist. 130, Auburn (part) ¹⁴	11			Prec. 19, Hillsdale	159		
Joint dist. 134, Teigen (part) ¹⁴	24			Prec. 20, Nelson	202		
Joint dist. 100, Dovelail (part) ¹⁴	10			Prec. 21, Maudlow	245		
Joint dist. 176, Grass Range (part) ¹⁴	7			Prec. 22, Gordon	283		
Joint dist. 200, Coffee Creek (part) ¹⁴	27			Prec. 23, Menard	240		
Joint dist. 204, Little Crooked (part) ¹⁴	21			Prec. 24, Reesa Creek	113		
				Prec. 25, Springhill	140		
Flathead County¹⁵	19,200	21,705	18,785	Prec. 26, Manhattan	1,138		
Belton township ¹⁶	758			Manhattan town	601	591	
Columbia township	1,990			Prec. 27, West Gallatin	262		
Columbia Falls town	637	611	601	Prec. 28, Holland	452		
Flathead township	1,675			Prec. 29, Logan	343		
Jocko township	1,965			Prec. 30, Madison	161		
Kalspell township ¹⁶	9,189			Prec. 31, Willow Creek	491		
Kalspell city	6,094	5,147	6,549	Prec. 32, Three Forks ¹⁶	937		
Whitefish township	4,223	2,867	1,479	Three Forks city	834	1,071	674
Whitefish city	2,803			Prec. 33, Trident	94		
				Prec. 34, Clarkston	89		
Gallatin County¹⁶	10,124	15,864	14,079	Prec. 35, Liberty	552		
Bozeman city, total	6,855	6,183	5,107	Garfield County	4,262	17,508	
Precinct 1	884			Dist. 1, Jordan ¹⁷	718	813	
Precinct 2	339			Dist. 2, Butte Creek	110	68	
Precinct 3	325			Dist. 3, Williamson	43	90	
Precinct 4	847			Dist. 4, Enterprise	38	104	
Precinct 5	787			Dist. 5, Searls ¹⁷	37		
Precinct 6	793			Dist. 6, Harbaugh ¹⁷	69	121	
Precinct 7	315			Dist. 7, Brunclén ¹⁷	43	44	
Precinct 8	318			Dist. 8, Wright ¹⁷	168		
Prec. 9, Montfort	367			Dist. 9, Crow Rock ¹⁷	72	45	
Prec. 10, Middle Creek	270			Dist. 10, Edwards	68	111	
Prec. 11, Sedan	153			Dist. 11, Swanson	64	85	
Prec. 12, Gallatin Gateway	586			Dist. 12, Big Dory ¹⁷	50	50	
Prec. 13, Chestnut	122			Dist. 13, Mitchell ¹⁷	72	124	
				Dist. 14, Van Norman	29	26	
				Dist. 15, Prewater	100	93	
				Dist. 16, Gilbert Creek	70	55	
				Dist. 17, Timber Creek	53	100	
				Dist. 18, Blackfoot ¹⁷	139	399	
				Dist. 19, Adam ¹⁷	28	309	
				Dist. 20, Pettit	30	40	
				Dist. 21, Mosby ¹⁷	50		
				Dist. 22, Vance	113	71	
				Dist. 23, Milroy	51	62	
				Dist. 24, Mecaha ¹⁷	74	82	
				Dist. 25, Cohagen ¹⁷	323	315	
				Dist. 26, Billing	44	75	

¹⁴ FERGUS.—Parts taken to form part of Judith Basin County in 1920 and Petroleum County in 1925. County redistricted in 1925. Balance of joint districts 27, 90, 130, 134, 169, 176, and 204 in Petroleum County; balance of joint district 200 in Judith Basin County; and districts 70, 108, and 120 are joint with districts 85, 14, and 19, respectively, in Judith Basin County; district 188 (no population in Fergus County) is joint with district 12, Wheatland County.

¹⁵ FLATHEAD.—Part taken to form part of Lake County and remainder of county partially redistricted in 1923. Joint district 70 located in Flathead and Sanders Counties; population of that part in Flathead County included in Kalspell township.

¹⁶ GALLATIN.—Part annexed to Yellowstone National Park in 1920. No comparison of population can be made; county returned by school districts in 1920 and 1910. Joint district 24, located in Broadwater and Gallatin Counties; population of that part in Gallatin County is included in that of precinct 32.

¹⁷ GARFIELD.—County total for 1920 includes population (343) of old districts 5, 8, 10, and 26, abolished and areas annexed to, or taken to form; other districts in 1929; population (35) of district 32, annexed to district 25 in 1929; population (37) of district 39, annexed to 42 in 1927; and population (20) of old district 22, taken to form part of 64 in 1927. New district 5 organized from parts of districts 26 and 41, district 51 from old district 8, new district 8 from part of 36, new districts 22 and 62 from part of 20, and district 48 from part of 44, in 1929; district 53 organized from part of 14, districts 32, 49, and 50 from parts of 19, districts 46 and 47 from parts of 30, district 55 from parts of 31 and 35, and district 54 from old 22 and part of 35, in 1927. Part of district 26 annexed to district 1, parts of 10 annexed to 6, 7, 13, and 27 in 1929; part of district 43 annexed to 9, part of 30 annexed to 44, part of district 14 annexed to 42, and part of district 30 annexed to 44, in 1927.

TABLE 4.—POPULATION OF COUNTIES BY MINOR CIVIL DIVISIONS: 1930, 1920, AND 1910—Continued

MINOR CIVIL DIVISION	1930	1920	1910	MINOR CIVIL DIVISION	1930	1920	1910
Garfield County—Con.				Golden Valley County—Continued			
Dist. 29, Dilo.....	32	69	-----	Dist. 28 Y, Cushman.....	86	-----	-----
Dist. 30, Benzino ¹⁷	50	256	-----	Dist. 29, Swimming Wom-	-----	-----	-----
Dist. 31, Phon ¹⁷	130	131	-----	an.....	34	-----	-----
Dist. 32, Her ¹⁷	89	-----	-----	Dist. 32, Irene.....	20	-----	-----
Dist. 33, Wason Flats.....	110	227	-----	Dist. 35, Loy.....	34	-----	-----
Dist. 34, Sartwell.....	59	101	-----	Dist. 38, Hunt.....	32	-----	-----
Dist. 35, Haxby ¹⁷	77	188	-----	Dist. 40, Gugler.....	23	-----	-----
Dist. 36, Shook ¹⁷	88	59	-----	Dist. 41 M, Lavina.....	215	-----	-----
Dist. 37, Broadview.....	39	34	-----	<i>Lavina town</i> ¹⁸	148	-----	-----
Dist. 38, Keplerville.....	33	45	-----	Dist. 45 S, O'Brien.....	39	-----	-----
Dist. 40, Snowbelt.....	22	62	-----	Dist. 45 M, Spring Valley.....	18	-----	-----
Dist. 41, Sheldon ¹⁷	54	112	-----	Dist. 46 M, Twin Coulee.....	23	-----	-----
Dist. 42, Sand Springs ¹⁷	42	17	-----	Dist. 48, Womans Pocket.....	29	-----	-----
Dist. 43, Uoll Heights ¹⁷	54	88	-----	Dist. 49, Kuehn.....	29	-----	-----
Dist. 44, Hill ¹⁷	37	70	-----	Dist. 51, Utopia.....	70	-----	-----
Dist. 45, Hillside.....	111	135	-----	Dist. 52, Pine Island.....	63	-----	-----
Dist. 46, Dodge ¹⁷	16	-----	-----	Dist. 53 M, Twin Buttes.....	20	-----	-----
Dist. 47, Higginson ¹⁷	5	-----	-----	Dist. 54, Franklin.....	28	-----	-----
Dist. 48, Tindall ¹⁷	32	-----	-----	Dist. 59, Pleasant View.....	6	-----	-----
Dist. 49, Anad ¹⁷	39	-----	-----	Dist. 63, Butler.....	12	-----	-----
Dist. 50, Lone Tree ¹⁷	101	-----	-----	Dist. 66, Golden Valley.....	26	-----	-----
Dist. 51, Snow Creek ¹⁷	136	-----	-----	Dist. 72, Fairview.....	11	-----	-----
Dist. 52, Musselshell ¹⁷	41	-----	-----	Dist. 73, Rotheway.....	57	-----	-----
Dist. 53, Alice ¹⁷	45	-----	-----	Dist. 78, Nacking.....	16	-----	-----
Dist. 54, Lismas ¹⁷	86	-----	-----	Dist. 80, Fiske.....	29	-----	-----
Dist. 55, Ont Creek ¹⁷	61	-----	-----	Dist. 86, Thull.....	53	-----	-----
Glacier County				Joint dist. 7, Barber	-----	-----	-----
	5,297	18,478	-----	(part) ¹⁹	72	-----	-----
Dist. 1, Blackfoot ¹⁸	331	-----	-----	Joint dist. 8, Cavill (part) ¹⁹	46	-----	-----
Dist. 3, Marias.....	37	87	-----	Joint dist. 17 (part) ¹⁹	10	-----	-----
Dist. 9, Browning ¹⁸	2,067	-----	-----	Joint dist. 27, Seventy-	-----	-----	-----
<i>Browning town</i>	1,173	936	-----	nine (part) ¹⁹	95	-----	-----
Dist. 15, Cut Bank ¹⁸	1,107	1,370	-----	Joint dist. 28 M, Wallum	-----	-----	-----
<i>Cut Bank town</i>	845	1,181	-----	(part) ¹⁹	11	-----	-----
Dist. 25, Meadowbrook ¹⁸	53	53	-----	Joint dist. 41 S (part) ¹⁹	2	-----	-----
Dist. 48, Red River.....	30	28	-----	Joint dist. 44, Hillsdale	-----	-----	-----
Dist. 50, Glacier Park.....	526	95	-----	(part) ¹⁹	43	-----	-----
Dist. 53, Hay Lake.....	74	76	-----	Joint dist. 46 S, Cherry	-----	-----	-----
Dist. 58, Winkler.....	45	46	-----	Creek (part) ¹⁹	46	-----	-----
Dist. 87, Lozing.....	54	53	-----	Joint dist. 53 S, Tacy	-----	-----	-----
Joint dist. 39 (part) ¹⁸	7	4	-----	(part) ¹⁹	14	-----	-----
Joint dist. 55 (part) ¹⁸	48	31	-----	Joint district 64 (part) ¹⁹	12	-----	-----
Joint dist. 56 (part) ¹⁸	9	15	-----	Joint dist. 82, Mountain	-----	-----	-----
				View (part) ¹⁹	32	-----	-----
				Joint dist. 85, Rocky Ridge	-----	-----	-----
				(part) ¹⁹	22	-----	-----
Golden Valley County ¹⁹	2,126	-----	-----	Joint dist. 89, Timber	-----	-----	-----
Dist. 4, Jacobus.....	23	-----	-----	Butte (part) ¹⁹	13	-----	-----
Dist. 5, Pine View.....	27	-----	-----	Granite County			
Dist. 6, Ryegate.....	395	-----	-----		3,013	4,167	2,942
<i>Ryegate town</i>	292	405	-----	Prec. 1, North Philipsburg.....	738	1,018	-----
Dist. 19, East Bench.....	34	-----	-----	<i>Philipsburg city, total</i>	1,300	1,724	1,109
Dist. 20, Belmont.....	175	-----	-----	<i>In prec. 1</i>	696	905	671
Dist. 21, Clara.....	77	-----	-----	<i>In prec. 2</i>	604	819	538
Dist. 25, Emory.....	24	-----	-----				

¹⁷ GARFIELD.—For footnote see preceding page.

¹⁸ GLACIER.—County total for 1920 includes population (2,353) of that part of Blackfeet Indian Reservation in Glacier County, returned independently in 1920, and population (17) of district 47, annexed to district 25 in 1924. District 1 organized from parts of districts 9 and 15 in 1920. Balance of joint districts 39 and 55 in Toole County; and balance of joint district 56 in Pondera County.

¹⁹ GOLDEN VALLEY.—Organized from parts of Musselshell and Sweet Grass Counties in 1920. Balance of joint districts 17, 44, 82, and 89 in Musselshell County; balance of joint district 28 M, in Wheatland County; balance of joint districts 41 S, 46 S, and 64 in Sweet Grass County; districts 7 and 8 are joint with districts 49 and 47, respectively, in Wheatland County, and 27, 53 S, and 85 are joint with districts 25, 45, and 77, respectively, in Stillwater County. No population reported in Golden Valley County for joint districts 3, 10, 58, and 60 in Golden Valley and Musselshell Counties. Lavina town incorporated in 1924.

²⁰ GRANITE.—For footnote, see following page.

TABLE 4.—POPULATION OF COUNTIES BY MINOR CIVIL DIVISIONS: 1930, 1920, AND 1910—Continued

MINOR CIVIL DIVISION	1930	1920	1910	MINOR CIVIL DIVISION	1930	1920	1910
Granite County—Con.				Hill County—Con.			
Prec. 2, South Phillipsburg ²⁰	895	1,002		Dist. 61, Oreana	61		94
Prec. 3, Quigley	61	53		Dist. 62, Milk River	87		121
Prec. 4, Rutle Creek	111	125		Dist. 63, Black Coulee	41		122
Prec. 7, Stone ²⁰	178	237		Dist. 66, Grassy Butte	59		89
Prec. 8, New Chicago	120	99		Dist. 67, Spring Coulee ²¹	132		233
Prec. 9, Hall	305	439		Dist. 68, Black Diamond Coulee	50		76
Prec. 10, Drummond	366	425		Dist. 70, Free Soil	75		86
Prec. 11, Bearmouth ²⁰	160	180		Dist. 71, Fairchild	19		37
Prec. 13, Porter ²⁰	79	99		Dist. 72, Duncan	7		41
				Dist. 73, Huestas	27		31
Hill County	13,775	13,958		Dist. 74, Cottonwood	100		117
Dist. 1, Grainbelt	186	169		Dist. 75, Signal Butte	18		43
Dist. 2, South Gildford	106	110		Dist. 79, Hillsdale	11		11
Dist. 4, North Box Elder	28	34		Dist. 81, Liberty	80		44
Dist. 5, Shambo ²¹	67			Dist. 82, Redwing	90		65
Dist. 6, Spaberg ²¹	20			Dist. 83, Milk River	29		94
Dist. 7, Boarder ²¹	27			Dist. 84, Laredo	46		99
Dist. 8, Eagle Rock ²¹	43			Dist. 85, Lakeside	31		46
Dist. 9, North Havre	246	249					
Dist. 10, Lohman	90	68		Jefferson County	4,138	22 5,203	5,601
Dist. 11, Mountain View	105	89		Dist. 1, Clancy	216		373
Dist. 12, Davey	61	38		Dist. 2, Jefferson City	71		115
Dist. 13, Box Elder ²¹	269	240		Dist. 3, Wickes	84		181
Dist. 14, Gorman	53	39		Dist. 5, Basin	331		453
Dist. 15, Lower Box Elder	33	29		Dist. 6, Bernico	51		62
Dist. 16, Havre ²¹	7,853	6,595		Dist. 7, Boulder	1,072		838
Havre city	6,372	6,489	8,624	Boulder town	926		632
Dist. 17, South Box Elder ²¹	67	27		Dist. 8, Corbin	65		120
Dist. 18, Fresno	97	170		Dist. 10, Weber	45		66
Dist. 19, Kremlin ²¹	335	300		Dist. 11, Cold Spring	23		42
Dist. 20, North Gildford ²¹	313	240		Dist. 12, Elkhorn	29		32
Dist. 21, Sallor	45	50		Dist. 13, Mitchell Gulch	93		118
Dist. 22, Brennan	57	90		Dist. 14, Elk Park	49		132
Dist. 23, Goldstone	124	208		Dist. 17, Willow Creek	46		65
Dist. 24, Hingham	406	344		Dist. 19, Lump Gulch	48		114
Hingham town	251	154		Dist. 20, Milligan	8		48
Dist. 25, Cottonwood	114	97		Dist. 21, Trask	100		120
Dist. 26, Rudyard	531	598		Dist. 22, Travis	42		72
Dist. 28, Inverness	385	489		Dist. 24, Cavern-Hubbard	13		81
Dist. 32, Brinkmann ²¹	18	103		Dist. 25, Amazon	127		27
Dist. 34, Lonesome Prairie	46	85		Dist. 26, Eureka	60		79
Dist. 35, Stuart	63	121		Dist. 27, Carter	69		81
Dist. 36, Lilaas	47	89		Dist. 28, Wheatland	22		35
Dist. 39, Fairchild	26	63		Dist. 29, Trail Springs	3		60
Dist. 41, West Fork	107	169		Dist. 30, Nigger Hollow	18		35
Dist. 42, North Kremlin	47	50		Joint dist. 4, Whitehall ²²	1,293	1,133	
Dist. 44, Sage Creek	126	183		Whitehall town	553		417
Dist. 45, Nolan	72	100		Joint dist. 16, Cardwell (part) ²²	130		167
Dist. 48, North Havre ²¹	40	39		Joint dist. 43, Louisville (part) ²²	25		23
Dist. 49, Sage	49	61					
Dist. 50, Minneota	84	87		Judith Basin County²³	5,338		
Dist. 53, Hausman	74	49		Dist. 1, Deegan	29		
Dist. 54, McCrum	31	99		Dist. 2, Bellview	22		
Dist. 55, Union	83	53		Dist. 3, Victory	34		
Dist. 56, St. Joseph	67	79					
Dist. 57, Amos	102	131					
Dist. 58, Staton Coulee	60	43					
Dist. 60, Excelsior	30	50					

¹⁹ GRANITE.—County total for 1920 includes population (270) of Flint Creek, Granite, and Red Lion precincts, annexed to precinct 2, population (90) of Garnet precinct, annexed to precinct 11, and population (66) of Princeton and Moose Lake precincts, annexed to precincts 7 and 13, respectively, in 1920.

²⁰ HILL.—County total for 1920 includes population (41) of old joint district 38, annexed to Liberty County in 1921; population (154) of district 3, parts annexed to districts 19 and 20 in 1926, of 52, annexed to district 17 in 1927, of 69, annexed to district 15 in 1924, and of 80, annexed to district 48 in 1925; and population (307) of that part of Rocky Boy Indian Reservation in Hill County, returned independently in 1920. District 7 organized from part of district 67, and district 6 from part of joint district 32, made independent in 1923; districts 5 and 8 organized from parts of 16 in 1922 and 1923, respectively.

²¹ JEFFERSON.—County total for 1920 includes population (137) of districts 9, 18, and 23, annexed to districts 1, 7, and 25, in 1923, 1927, and 1924, respectively, and population (343) of district 15, annexed to joint district 4 in 1925. Balance of joint districts 4 and 16 in Madison County; balance of joint district 43 in Broadway, and Lewis and Clark Counties.

²² JUDITH BASIN.—Organized from parts of Cascade and Fergus Counties in 1920. Balance of joint district 200 is in Fergus County; and districts 14, 19, and 35 are joint with districts 103, 120, and 70, respectively, in Fergus County. Hopson town incorporated since 1920.

TABLE 4.—POPULATION OF COUNTIES BY MINOR CIVIL DIVISIONS: 1930, 1920, AND 1910—Continued

MINOR CIVIL DIVISION	1930	1920	1910	MINOR CIVIL DIVISION	1930	1920	1910
Judith Basin County—				Lewis and Clark County.	18,224	28,600	21,853
Continued.				Dist. 1, Helena	12,094	12,377	
Dist. 4, Phillbrook	88			Helena city	11,808	12,057	12,515
Dist. 5, Moccasin	308			Dist. 2, Kessler	953	464	
Dist. 6, Last Chance	61			Dist. 3, Prickley-Pear Valley	140	164	
Dist. 7, White City	67			Dist. 4, Trinity	94	147	
Dist. 8, Ball	43			Dist. 6, Harmony	112	115	
Dist. 10, Willow Creek	70			Dist. 6, College Place	298	267	
Dist. 11, Metcalf	36			Dist. 7, Rimini	66	85	
Dist. 12, Stanford	827			Dist. 8, Middle Fork	44	57	
Stanford town	698	500		Dist. 9, East Helena	1,212	1,109	
Dist. 13, Merino	97			East Helena town ²³	1,039		
Dist. 16, Lilleberg	16			Dist. 12, Marysville ²⁴	176	371	
Dist. 16, Sour Dough	35			Dist. 13, Wolf Creek	266	182	
Dist. 17, Lower Braun Creek	42			Dist. 14, Seven Mile Post ²⁵	70		
Dist. 18, Indian Creek	79			Dist. 15, Upper Silver	39	37	
Dist. 20, Running Wolf	16			Dist. 16, Spokane Creek	79	104	
Dist. 21, Lehigh	147			Dist. 17, Silver	55	70	
Dist. 22, Windham	224			Dist. 18, Fulton	30	43	
Dist. 23, Basin Center	51			Dist. 20, Unionville	89	48	
Dist. 24, Bonchland	209			Dist. 21, Mitchell	111	102	
Dist. 25, Hobson	444			Dist. 22, Dearborn ²⁴	72	172	
Hobson town ²³	240			Dist. 24, Baxendale	69	98	
Dist. 27, Pleasant Valley	93			Dist. 25, Craig ²⁴	224	175	
Dist. 28, Ulica	173			Dist. 26, Hogan	27	44	
Dist. 31, Pigeys	74			Dist. 27, Atterhard Creek	32	28	
Dist. 34, Stipple	28			Dist. 28, Butler	62	76	
Dist. 36, Dawes School	54			Dist. 29, Willard	15	41	
Dist. 37, Little Belt	62			Dist. 30, Longview	149	96	
Dist. 38, Plain View	25			Dist. 31, Gilman	164	202	
Dist. 39, New Liberty	28			Dist. 32, Clough	64	70	
Dist. 40, Coal Mine	40			Dist. 33, York	53	47	
Dist. 42, Twin Butte	25			Dist. 34, Canyon Ferry	68	71	
Dist. 44, Hughsville	409			Dist. 36, Little Prickley			
Dist. 46, Taylor	17			Pear	73	82	
Dist. 47, Cora Creek	17			Dist. 38, Lincoln	116	119	
Dist. 48, Chatterton	87			Dist. 39, Flesher	22	76	
Dist. 49, Raynesford	107			Dist. 40, Beaver Creek	70	83	
Dist. 50, Hay	51			Dist. 41, Barrett	48	87	
Dist. 51, Lone Tree	46			Dist. 42, Lakeside	37	55	
Dist. 52, Rose Lawn	63			Dist. 44, Wilborn	60	53	
Dist. 53, White School	55			Dist. 45, Augusta	853	975	
Dist. 54, Wolf Butte	42			Joint dist. 43, Claxson			
Dist. 56, Kibbey	60			(part) ²⁶	45	36	
Dist. 56, Spion Kop	171						
Dist. 57, Mansfield	44			Liberty County²⁶	2,198	2,416	
Dist. 58, Geyser	201			Dist. 6, Fairview	71	43	
Joint dist. 14, Arrow Creek (part) ²³	98			Dist. 7, Hill	31	33	
Joint dist. 19, Kohn (part) ²³	71			Dist. 8, Bear Gulch	30	30	
Joint dist. 35, Buffalo (part) ²³	89			Dist. 29, Joplin	483	334	
Joint dist. 200, Dorman (part) ²³	16			Dist. 30, Tingdahl	92	84	
				Dist. 31, Trommer	56	35	
				Dist. 32, Polish ²⁶	59	66	
				Dist. 33, Chester	687	720	
				Chester town	337	408	
Lake County²⁴	9,541			Dist. 34, Marias ²⁶	42	84	
Arlce township	799			Dist. 35, Selma	45	62	
Dayton township	623			Dist. 37, Roce	35	49	
Jacko township	280			Dist. 38, Alma ²⁶	57	76	
Mission township	4,471			Dist. 40, Lothair	151	176	
Roman town	587	600		Dist. 43, Pugsley	14	63	
Pablo township	765			Dist. 51, Burke	58	79	
Polson township ²⁴	2,932			Dist. 59, Timber Coulee ²⁴	47	70	
Polson city	1,455	1,132		Dist. 64, Plainview	71	105	
				Dist. 65, Vath	5	38	

²³ JUDITH BASIN.—For footnote see preceding page.²⁴ LAKE.—Organized from parts of Flathead and Missoula Counties in 1923. Joint district 71 located in Lake and Sanders Counties; population of that part in Lake County included in Polson township.²⁵ LEWIS AND CLARK.—County total for 1920 includes population (143) of districts 37 and 10, annexed to district 12 in 1919 and 1922, respectively; and population (34) of district 35, annexed to 25 in 1920. District 14 organized from part of district 22 in 1922. East Helena town incorporated in 1927. Balance of joint district 43 in Broadwater and Jefferson Counties.²⁶ LIBERTY.—Part of Hill County annexed in 1921. County total for 1920 includes population (61) of old joint districts 47 and 24, annexed to districts 69 and 90, respectively, since 1920. Joint districts 32, 34, and 38 made independent in 1928. Balance of joint districts 5 and 27 in Toole County.

TABLE 4.—POPULATION OF COUNTIES BY MINOR CIVIL DIVISIONS: 1930, 1920, AND 1910—Continued

MINOR CIVIL DIVISION	1930	1920	1910	MINOR CIVIL DIVISION	1930	1920	1910
Meagher County—Con.				Missoula County—Con.			
Dist. 8, White Sulphur Springs	840	903	-----	Prec. 27, Frenchtown	276	286	-----
White Sulphur Springs town	675	674	417	Prec. 28, Fuson	108	191	-----
Dist. 9, Newlan	70	58	-----	Prec. 29, Stark	66	602	-----
Dist. 10, Fort Logan	82	91	-----	Prec. 30, Lothrop	81	115	-----
Dist. 11, Sheep Creek	30	35	-----	Prec. 31, Cold Springs ³¹	863	296	-----
Dist. 12, Lingshire ³⁰	42	-----	-----	Prec. 32, Lolo	221	166	-----
Dist. 14, Camas Creek	58	100	-----	Prec. 33, Woodman	63	48	-----
Dist. 17, East Copper	33	76	-----	Prec. 34, Carlton	106	183	-----
Dist. 18, Delpine	63	73	-----	Prec. 35, Arlee	147	-----	-----
Dist. 23, Flint ³⁰	25	20	-----	Prec. 36, Milltown ³¹	880	-----	-----
Dist. 24, Ringling	222	251	-----	Prec. 37, Swan River ³¹	84	124	-----
Dist. 35, Watson ³⁰	62	83	-----	Prec. 38, Evaro ³¹	156	269	-----
Dist. 36, Moss Agate	26	42	-----	Musselshell County³²			
Dist. 39, Birch Creek	50	50	-----	7,242 12,030			
Joint dist. 3, Martinsdale (part) ³⁰	234	187	-----	District 1	80	98	-----
Joint dist. 22, Lebo (part) ³⁰	30	71	-----	District 2 ³²	20	37	-----
Joint dist. 27, Findon (part) ³⁰	50	107	-----	District 4 ³²	129	-----	-----
Mineral County				District 9 ³²	316	678	-----
Cedar township	201	474	-----	District 11	121	190	-----
Frenchtown township	400	385	-----	District 12	1,177	800	-----
Alberton town ^{30a}	279	-----	-----	District 13	107	153	-----
Salters township	287	603	-----	District 14 ³²	53	21	-----
Superior township	720	865	-----	District 15	16	28	-----
Missoula County³¹				District 16	31	90	-----
Missoula city, total	21,782	24,041	23,596	District 18	33	40	-----
Precinct 1	14,657	12,668	12,860	District 22	-----	35	-----
Precinct 2	964	853	-----	District 23	37	65	-----
Precinct 3 ³¹	760	729	-----	District 24 ³²	41	52	-----
Precinct 4	547	903	-----	District 26	37	92	-----
Precinct 5	1,118	1,229	-----	District 30	58	36	-----
Precinct 6	693	531	-----	District 31 ³²	105	148	-----
Precinct 6	943	920	-----	District 33 ³²	19	50	-----
Precinct 7 ³¹	700	1,349	-----	District 34	26	36	-----
Precinct 8 ³¹	1,112	1,163	-----	District 36	27	36	-----
Precinct 9	1,356	931	-----	District 37	28	51	-----
Precinct 10	1,094	1,049	-----	District 40	111	107	-----
Precinct 11	636	452	-----	District 42	12	63	-----
Precinct 12	1,358	921	-----	District 43	103	181	-----
Precinct 14 ³¹	676	-----	-----	District 47 ³²	31	46	-----
Precinct 15 ³¹	334	-----	-----	District 49	134	243	-----
Precinct 16 ³¹	384	-----	-----	District 50	14	59	-----
Precinct 17 ³¹	739	738	-----	District 55	3,407	3,226	-----
Precinct 18	705	735	-----	Roundup city	2,677	2,434	1,513
Prec. 13, Bonner ³¹	609	1,201	48	District 56	32	63	-----
Prec. 14, Clinton	150	169	-----	District 57	35	45	-----
Prec. 15, Bonita	98	102	-----	District 61	13	29	-----
Prec. 16, Potomac	162	238	-----	District 64 ³¹	256	517	-----
Prec. 17, Seeley Lake	91	77	-----	Melstone town	215	477	-----
Prec. 18, Sunset	324	82	-----	District 65	19	31	-----
Prec. 19, Lincoln ³¹	355	204	-----	District 68	48	47	-----
Prec. 20, Rattlesnake	46	41	-----	District 70	21	65	-----
Prec. 21, Orchard Homes	1,123	736	-----	District 75	52	80	-----
Prec. 22, East Missoula ³¹	111	-----	-----	District 76	52	22	-----
Prec. 23, Glenwood Park	477	165	-----	District 77	18	45	-----
Prec. 24, Flynn	230	201	-----	District 79	28	58	-----
Prec. 25, De Smit	120	110	-----	District 81	43	35	-----
Prec. 26, Grass Valley	170	96	-----	District 83	25	68	-----
				District 84 ³²	49	56	-----
				District 88 ³²	75	-----	-----
				District 90	46	102	-----
				Joint dist. 3 (part) ³²	27	130	-----
				Joint dist. 10 (part) ³²	23	68	-----
				Joint dist. 17 (part) ³²	26	86	-----

³⁰ MEAGHER.—District 12 organized from parts of districts 33 and 35 in 1920. Balance of joint districts 3, 22, and 27 in Wheatland County.

^{30a} MINERAL.—Alberton town incorporated in 1920.

³¹ MISSOULA.—Part taken to form part of Lake County in 1923. Comparative figures shown wherever possible. Precinct 46 organized from part of precinct 3, precinct 45 from part of 7, and precinct 44 from part of 8, in 1928; precinct 36 organized from part of 13 in 1927; and precinct 22 from part of 19 in 1924. Old precinct 25 annexed to precinct 31 in 1924. Numbers of precincts 37 and 38 changed from 45 and 46, respectively, in 1928.

³² MUSSELHELL.—Part taken to form part of Golden Valley County in 1920. Districts 74, 62, 66, 67, 71, 60, and 39 (total population 298) annexed to districts 2, 24, 31, 33, 47, 64, and 84, respectively, since 1920. New district 4 organized from part of district 9 and district 88 from part of 14 in 1920. Balance of joint districts 3, 10, 17, 24, 53, 60, 82, and 89 in Golden Valley County; Nos. 3, 10, 17, 53, 60, and 82 made joint districts in 1920. No population reported in Musselshell County for joint district 82, in Golden Valley and Musselshell Counties.

TABLE 4.—POPULATION OF COUNTIES BY MINOR CIVIL DIVISIONS: 1930, 1920, AND 1910—Continued

MINOR CIVIL DIVISION	1930	1920	1910	MINOR CIVIL DIVISION	1930	1920	1910
Musselshell County—Con.				Park County—Con.			
Joint dist. 44 (part) ²²	1	102		Dist. 55, Russell	2	35	
Joint dist. 58 (part) ²²	14	24		Dist. 56, West Boulder	41	28	
Joint dist. 60 (part) ²²	6	72		Dist. 57, Crazy Mountain	14	47	
Joint dist. 80 (part) ²²	3			Dist. 58, Carbella	14	23	
				Dist. 59, Haymond	45	20	
				Dist. 60, Cinnabar Basin	37	43	
Park County²³	10,922	11,330	10,781	Dist. 61, Locke Creek	19	51	
Dist. 1, Miner	30	77		Dist. 62, Antelope	38	9	
Dist. 2, Richland	86	53		Dist. 64, Pine Butte	5	28	
Dist. 4, Livingston	6,693	6,694		Dist. 65, Deep Creek	57	55	
<i>Livingston city</i>	<i>6,391</i>	<i>6,311</i>	<i>5,559</i>	Dist. 66, Grand View	17	50	
Dist. 5, Pine Ridge	7	28		Dist. 67, Cedar Creek	40	36	
Dist. 6, Suco Creek	54	70		Dist. 68, Green	44	35	
Dist. 7, Gardiner	425	272		Dist. 69, Pepper	41	57	
Dist. 8, Chico	95	90		Joint dist. 70, Upper Mission ²³	62		
Dist. 9, Cooke City	50	48		Joint dist. 63, Springdale (part) ²³	100	71	
Dist. 10, Rosedale	68	62		Unorganized territory	26	4	
Dist. 11, Hawkwood	28	39					
Dist. 12, Elton	55	53		Petroleum County²¹	2,045		
Dist. 13, Aldridge	11	24		District 4	26		
Dist. 14, Willow Creek	40	68		District 26	156		
Dist. 15, Elk Creek	83	108		District 36	39		
Dist. 16, Cowan	174	115		District 78	29		
Dist. 17, Vink	51	60		District 89	36		
Dist. 18, Hunters	38	65		District 103	34		
Dist. 19, Pine Creek	76	79		District 107	25		
Dist. 20, Cokedale	20	22		District 121	85		
Dist. 21, Lat	32	68		District 122	16		
Dist. 22, Sumner	32	37		District 124	64		
Dist. 23, Brackett Creek	51	72		District 133	25		
Dist. 24, Hoffman	27	56		District 140	53		
Dist. 25, Electric	61	96		District 153	52		
Dist. 26, Palmer ²³	77	87		District 155	27		
Dist. 27, Conrow	25	40		District 159	815		
Dist. 28, Nesbit	49	41		<i>Winnett town</i>	<i>408</i>	<i>316</i>	
Dist. 29, Jardine	54	105		District 164	10		
Dist. 30, Elbow Creek	30	53		District 168	45		
Dist. 31, Cottonwood	75	89		District 174	44		
Dist. 32, Porcupine	54	54		District 181	59		
Dist. 33, Gordon	47	42		District 183	45		
Dist. 34, Beaver Creek	62	68		District 189	39		
Dist. 35, Upper Rock Creek	27	39		District 192	30		
Dist. 36, Vaters	27	31		District 195	17		
Dist. 37, Myersburg	62	86		District 197	35		
Dist. 39, Mill Creek Flat	135	111		District 198	57		
Dist. 40, Outler	14	13		Joint dist. 90 (part) ²⁴	13		
Dist. 41, Clyde Park	397	406		Joint dist. 130 (part) ²⁴	5		
<i>Clyde Park town</i>	<i>508</i>	<i>552</i>		Joint dist. 134 (part) ²⁴	47		
Dist. 42, Upper Mill Creek	66	46		Joint dist. 169 (part) ²⁴	79		
Dist. 44, Canyon Creek	23	27		Joint dist. 176 (part) ²⁴	18		
Dist. 45, Urbach	46	37		Joint dist. 204 (part) ²⁴	19		
Dist. 46, Potter Basin	20	50					
Dist. 47, Dalley	84	57		Phillips County	8,208	9,811	
Dist. 48, Horse Creek	52	52		Dist. 1, Little Jewel	42	25	
Dist. 49, Mission ²³	25	55		Dist. 2, Dodson	642	738	
Dist. 50, Pleasant View	69	69		<i>Dodson town</i>	<i>249</i>	<i>305</i>	
Dist. 51, Fall Creek	32	44		Dist. 3, Wagner ²⁵	129	311	
Dist. 52, Six Mile	6	36		Dist. 4, South Wagner	218	233	
Dist. 53, Wilsall	413	555					
Dist. 54, Emigrant	59	60					

²¹ MUSSELSHELL.—For footnote see preceding page.

²² PARK.—Part annexed to Yellowstone National Park in 1920. County total for 1920 includes population (27) of districts 3 and 38, annexed to other districts in 1929 and 1930. District 70 organized from parts of districts 26 and 49 in 1928. District 63 is joint with district 56, Sweet Grass County.

²³ PETROLEUM.—Organized from part of Fergus County in 1925. Balance of joint districts 27, 90, 130, 134, 169, 176, and 204 in Fergus County. No population reported in Petroleum County for joint district 27.

²⁴ PHILLIPS.—County total for 1920 includes population (158) of old districts 3, 24, 34, and 35, annexed to other districts since 1920; and population (150) of that part of Fort Belknap Indian Reservation in Phillips County, returned independently in 1920. District 44 organized from part of district 3 in 1920; new districts 8 and 24 from parts of 41 in 1928 and 1929, respectively; districts 42 and 43 from parts of 10 in 1919 (not reported separately in 1920); new district 34 from part of 14 in 1923; new district 35 from part of 19 in 1928; district 47 from parts of 20, 22, and 40 in 1922; districts 45 and 46 from parts of 36 in 1920 and 1921, respectively.

TABLE 4.—POPULATION OF COUNTIES BY MINOR CIVIL DIVISIONS: 1930, 1920, AND 1910—Continued

MINOR CIVIL DIVISION	1930	1920	1910	MINOR CIVIL DIVISION	1930	1920	1910
Powder River County— Continued.				Ravalli County ⁴⁰	10,315	10,098	11,666
District 04 ³⁷	160			Twp. 1, Edwards	1,109		
Joint dist. 2, Powderville (part) ³⁷	88	131		<i>Darby town</i>	885	825	
Joint dist. 76, Coalwood (part) ³⁷	123	54		Twp. 2, Ward	3,711		
Joint dist. 77, Cross (part) ³⁷	102	60		<i>Hamilton city</i>	1,859	1,700	2,240
				Twp. 3, Corvallis	2,562		
				Twp. 4, Stevens	2,033		
				<i>Stevensville town</i>	692	744	796
Powell County	6,202	6,909	5,904	Richland County	6,633	11,686	
Cottonwood township ³⁸	4,282	4,493		District 1 ⁴¹	95	144	
<i>Deer Lodge city</i>	3,510	3,780	2,570	District 2	35	44	
Gold Creek township	577	625		District 3	47	28	
Lincoln township	418	569		District 4 ⁴¹	1,099	140	
Monture township	320	377		District 5	2,516	1,561	
Ophir township	605	845		<i>Sidney city</i>	2,010	1,400	345
				District 6	27	35	
Prairie County	3,941	3,684		District 7	453	349	
Dist. 2, Blatchford	25	28		District 8	48	72	
Dist. 3, Zero	61	42		District 9 ⁴¹	65	51	
Dist. 4, Sheep Mountain ³⁹	50	75		District 10 ⁴¹	28		
Dist. 6, Olanda ⁴⁰	55	142		District 11	175	215	
Dist. 7, Washington	68	77		District 12	319	226	
Dist. 8, Rundel	35	63		District 13	308	303	
District 9 ⁴⁰	23			<i>Fairview city</i>	576	519	
Dist. 10, Cottonwood	99	103		District 14	65	47	
Dist. 12, X. I. T.	30	37		District 15 ⁴¹	50		
Dist. 13, Cabin Creek	80	68		District 16	43	74	
Dist. 30, Fallon	374	298		District 17	53	53	
Dist. 40, Mildred	248	228		District 18	94	49	
Dist. 44, Bad Route	112	113		District 19	35	43	
Dist. 47, Spring Creek	371	304		District 20	24	24	
Dist. 54, Cedar Creek	38	54		District 21	125	137	
Dist. 53, Pine Hills	45	73		District 22	53	66	
Dist. 59, Saugus ⁴⁰	67	43		District 23	43	62	
Dist. 64, Hazel	63	63		District 25	77	108	
Dist. 93, Three Buttes ⁴⁰	83	141		District 26 ⁴¹	36	61	
Dist. 94, Goodview	58	49		District 27	63	66	
Dist. 108, Hodstrum	98	26		District 28	94	97	
Dist. 109, Graber	45	43		District 32 ⁴¹	144	143	
Dist. 114, Brackett	43	55		District 33 ⁴¹	70	68	
Dist. 117, Cherry Creek	140	139		District 34	54	125	
Dist. 118, Crow Rock	57	88		District 35	53	76	
District 119 ⁴⁰	77			District 36	100	71	
District 120 ⁴⁰	63			District 37 ⁴¹	169	168	
Joint dist. 5, Terry (part) ⁴⁰	1,372	1,139		District 38	60	50	
<i>Terry city</i>	779	794		District 39	53	46	
Joint dist. 42, Whitney Creek (part) ⁴⁰	16	38		District 40	30	39	
Joint dist. 74, Fallon Creek (part) ⁴⁰	54	47		District 41	63	118	
				District 42 ⁴¹	61	73	
				District 43	73	78	
				District 44	48	122	
				District 45	26	29	

³⁷ POWDER RIVER.—For footnote see preceding page.
³⁸ POWELL.—Joint districts 18 and 21 located in Deer Lodge and Powell Counties. Population of those parts in Powell County included in that of Cottonwood township.
³⁹ PRAIRIE.—District 9 organized from part of district 4 in 1920; district 120 from part of 6 in 1924 and district 119 from part of 93 in 1923. District 59; Saugus, made independent since 1920. Balance of joint districts 5, 42, and 74 in Custer County.
⁴⁰ RAVALLI.—Returned by precincts in 1920. No comparison of population by townships can be made.
⁴¹ RICHLAND.—County total for 1920 includes population (15) of joint district 90 taken, with parts of districts 54, 86, and 102, to form district 53 in 1921. District 51 organized from part of district 1, district 55 from parts of 37, 76, and 93, and district 70 from part of 118, in 1920; district 52 organized from parts of 4 and 33, district 59 from part of 42, and district 60 from parts of 9, 26, and 42, in 1921; district 10 organized from joint district 89 and part of 78, and district 15 from part of 47, in 1924; joint districts 32 and 54 made independent in 1921 and joint district 62 in 1924. Balance of joint district 29 is in Dawson County; balance of joint districts 31 and 45 in McCone County.

TABLE 4.—POPULATION OF COUNTIES BY MINOR CIVIL DIVISIONS: 1930, 1920, AND 1910—Continued

MINOR CIVIL DIVISION	1930	1920	1910	MINOR CIVIL DIVISION	1930	1920	1910
Richland County—Con.				Roosevelt County—Con.			
District 49	54	64		District 11	303	211	
District 50	49	79		District 12	54	98	
District 51 ⁴¹	67			District 13	137	158	
District 52 ⁴¹	113			District 14	189	163	
District 53 ⁴¹	39			District 15	597	595	
District 54 ⁴¹	44	57		<i>Froid town</i>	434	410	
District 55 ⁴¹	96			District 16	591	492	
District 56	44	25		<i>Bainville town</i>	471	366	
District 57	34	59		District 17	1,013	979	
District 59 ⁴¹	44			<i>Culbertson town</i>	556	547	583
District 60 ⁴¹	35			District 18	271	219	
District 61	45	34		District 25	201	454	
District 62 ⁴¹	51	7		District 28	69	136	
District 63	45	33		District 45	2,658	3,451	
District 64	52	43		<i>Wolf Point city</i>	1,539	2,098	
District 66	47	02		District 55	451	227	
District 67	81	32		District 60	112	140	
District 70 ⁴¹	33			District 62	91	109	
District 71	110	129		Joint dist. 24 (part) ⁴²	30	17	
District 72	64	90		Joint dist. 63 (part) ⁴²	59	44	
District 73	95	96					
District 76	36	59		Rosebud County	7,347	48,002	7,885
District 74	29	41		Dist. 1, Rock Springs ⁴³	126	303	
District 75 ⁴¹	54	103		Dist. 2, Maudlin ⁴³	78		
District 78 ⁴¹	38	167		Dist. 3, Birney	203	151	
District 79	47	54		Dist. 4, East Fork ⁴³	9		
District 83	77	86		Dist. 4, Forsyth	1,892	2,265	
District 84	39	32		<i>Forsyth city</i>	1,591	1,238	1,393
District 86 ⁴¹	266	334		District 4 ⁴³	496		
District 87	68	43		Dist. 5, Sabra	86	96	
District 88	55	53		Dist. 6, Lame Deer ⁴³	481		
District 93 ⁴¹	21	62		Dist. 8, Davidson ⁴³	35	48	
District 94	38	29		Dist. 9, Little Porcupine	244	296	
District 95	77	77		Dist. 10, Anderson	63	58	
District 96	52	50		Dist. 11, Pleasant Hill	50	55	
District 97	55	50		Dist. 12, Rosebud	351	445	
District 98	50	60		Dist. 13, Howard	157	176	
District 99 ⁴¹	57	60		Dist. 14, Salverson ⁴³	86	89	
District 102 ⁴¹	120	199		Dist. 18, McKay	94	72	
District 105	33	41		Dist. 19, Lee	464	170	
District 113	29	64		Dist. 22, Bascom	130	140	
District 116	102	115		Dist. 23, Big Porcupine	119	76	
District 118 ⁴¹	60	93		Dist. 26, Brandenburg	90	102	
District 119	59	116		Dist. 27, Gould	21	65	
District 120	55	58		Dist. 31, Sumatra ⁴³	338	415	
District 121	53	46		Dist. 32, Ashland	151	160	
District 122	39	66		Dist. 33, Ingomar	312	416	
District 123	61	24		Dist. 34, Hathaway	82	81	
Joint dist. 29 (part) ⁴¹	14	18		Dist. 35, Schulenberg	25	36	
Joint dist. 31 (part) ⁴¹	37	53		Dist. 36, Bradbury	8	39	
Joint dist. 45 (part) ⁴¹	58	87		Dist. 37, Lincoln	50	52	
Roosevelt County ⁴²	10,872	10,347		Dist. 38, Sweeney	41	64	
District 1	277			Dist. 39, Hopsonville	74	80	
District 2	59			Dist. 42, Vanstel	35	97	
District 3	440			Dist. 43, Armells Creek	37	47	
District 4	48			Dist. 44, Thurlow	149	72	
District 5	79	49		Dist. 45, Castle Rock	21	53	
District 6	94			Dist. 46, Hibbard	72	100	
District 8	129			Dist. 47, Caulte	35	51	
District 9	2,472			Dist. 48, West Fork	36	47	
<i>Poplar town</i>	1,048	1,152		Dist. 49, Ivanell	19	44	
District 10	149	263		Dist. 51, Martin	16	12	

⁴¹ RICHLAND.—For footnote, see preceding page.

⁴² ROOSEVELT.—County redivided between 1920 and 1930. Comparative figures shown wherever possible. Balance of joint districts 24 and 63 in Sheridan County.

⁴³ ROSEBUD.—County total for 1920 includes population (853) of that part of Tongue River Northern Cheyenne Indian Reservation in Rosebud County, returned independently in 1920; and population (36) of district 52 and joint district 17. District 2 organized from part of district 1 in 1924; district 6 from parts of district 8 and joint district 17 in 1922; district 8 made independent in 1922; and joint district 40 organized from part of joint district 15 in 1925. District 52 annexed to 31 in 1925 and part of joint district 17 annexed to 14 in 1925. District 4 and district 4, East Fork, not returned separately in 1920. Balance of joint districts 15, 24, 30, and 40 in Treasure County; and balance of joint district 25 in Custer County.

TABLE 4.—POPULATION OF COUNTIES BY MINOR CIVIL DIVISIONS: 1930, 1920, AND 1910—Continued

MINOR CIVIL DIVISION	1930	1920	1910	MINOR CIVIL DIVISION	1930	1920	1910
Rosebud County—Con.				Sheridan County—Con.			
Dist. 53, Elmer.....	62	34		District 38.....	282	239	
Dist. 54, Finch.....	98	67		District 39.....	113	165	
Joint dist. 15, Vananda (part) ⁴³	285	371		District 40 ⁴⁵	23	163	
Joint dist. 24, Trail Creek (part) ⁴³	77	82		District 41 ⁴⁵	214	331	
Joint dist. 25, Calabar (part) ⁴³	34	46		District 42.....	160	150	
Joint dist. 30, Marcy (part) ⁴³	29	40		District 43.....	231	231	
Joint dist. 40 (part) ⁴³	10			District 44.....	124	180	
Sanders County ⁴⁴				District 45.....	156	152	
	5,692	4,903	3,713	District 50.....	72	60	
District 1.....	775			District 51.....	153	175	
<i>Plains town</i>	622	458	481	District 54.....	20	44	
District 2.....	706			District 56 ⁴⁵	60	93	
<i>Thompson Falls town</i>	408	508	325	District 57.....	125	150	
District 3.....	133			District 58.....	188	175	
District 4.....	254			District 60 ⁴⁵	68		
District 5.....	145			District 65 ⁴⁵	229		
District 6.....	254			District 66 ⁴⁵	205		
District 7.....	64			District 67 ⁴⁵	59		
District 8.....	402			District 69 ⁴⁵	135		
District 9.....	817			District 70 ⁴⁵	73		
District 10.....	384			District 71 ⁴⁵	77		
District 11.....	406			District 72 ⁴⁵	94		
District 12.....	427			District 73 ⁴⁵	122		
District 13.....	46			District 74 ⁴⁵	36		
District 14.....	735			District 75 ⁴⁵	90		
<i>Hot Springs town</i> ⁴⁴	447			District 76 ⁴⁵	39		
Joint dist. 70 (part) ⁴⁴	25			District 77 ⁴⁵	99		
Joint dist. 71 (part) ⁴⁴	69			Joint dist. 24 (part) ⁴⁵	37	14	
Sheridan County ⁴⁵				Joint dist. 63 (part) ⁴⁵	7	16	
	9,869	13,547		Silver Bow County ⁴⁶			
District 1 ⁴⁵	98				56,969	60,313	56,848
District 2 ⁴⁵	339	325		Walkerville city, total.....	2,052	2,391	2,491
District 3 ⁴⁵	336	352		<i>Prec. 1, East Walkerville</i>	393	1,190	
<i>Westby town</i>	237	265		<i>Prec. 2, North Walkerville</i>	633	673	
District 4.....	296	252		<i>Prec. 4, South Walkerville</i>	526	528	
District 5 ⁴⁵	131	172		<i>Prec. 3, East Centerville</i>	687	825	
District 6 ⁴⁵	100	122		<i>Prec. 5, Dublin Gulch</i>	940	378	
District 7.....	700	539		<i>Prec. 6, West Centerville</i>	703	872	
<i>Medicine Lake town</i>	334	292		Butte city, total.....	39,532	41,611	39,165
District 8 ⁴⁵	234	316		<i>Precinct 7</i>	384		
District 9 ⁴⁵	94			<i>Precinct 9</i>	384		
District 10 ⁴⁵	119			<i>Precinct 11</i>	1,431		
District 11 ⁴⁵	75	87		<i>Precinct 12</i>	352		
District 19.....	340	485		<i>Precinct 13</i>	313		
<i>Antelope town</i>	142	236		<i>Precinct 14</i>	669		
District 20 ⁴⁵	1,397	1,154		<i>Precinct 15</i>	1,472		
<i>Plentywood town</i>	1,220	868		<i>Precinct 16</i>	763		
District 21 ⁴⁵	359	599		<i>Precinct 17</i>	1,352		
District 22.....	122	133		<i>Precinct 18</i>	652		
District 23 ⁴⁵	78	98		<i>Precinct 19</i>	1,017		
District 28 ⁴⁵	137	249		<i>Precinct 20</i>	736		
District 29 ⁴⁵	637	363		<i>Precinct 21</i>	924		
<i>Outlook town</i>	362	266		<i>Precinct 22</i>	1,209		
District 30 ⁴⁵	167	236		<i>Precinct 23</i>	774		
District 31.....	106	142		<i>Precinct 24</i>	343		
District 33.....	223	244		<i>Precinct 25</i>	1,342		
District 34 ⁴⁵	313	363		<i>Precinct 26</i>	318		
District 35.....	31	26		<i>Precinct 27</i>	308		
District 36.....	46	47		<i>Precinct 28</i>	781		
District 37.....	98	92		<i>Precinct 29</i>	1,698		
				<i>Precinct 30</i>	691		
				<i>Precinct 31</i>	936		

⁴³ ROSEBUD.—For footnote see preceding page.

⁴⁴ SANDERS.—Returned by townships in 1920. No comparison of population by districts can be made. Hot Springs town incorporated in 1929. Balance of joint district 70 is in Flathead County and balance of joint district 71 is in Lake County.

⁴⁵ SHERIDAN.—Part taken to form part of Daniels County in 1920. District 1 organized from part of district 11, district 9 from part of 56, 65 from part of 21, 66 from part of 8, 64 and 67 from parts of 29, 71 from part of 41, 72 from parts of 2 and 30, 73 from parts of 41 and joint district 9, 74 from part of 30, and 77 from part of 34, in 1925; district 70 organized from part of 3 in 1921; 69 from part of joint district 9 in 1920; 70 from part of 3 in 1921; 75 from part of 40 in 1924; 76 from part of 20 in 1925; and 10 from part of 23 in 1927. Joint districts 5 and 6 made independent in 1926. Balance of joint districts 24 and 63 in Roosevelt County.

⁴⁶ SILVER BOW.—County partially redistricted in 1927. Comparative figures shown wherever possible.

TABLE 4.—POPULATION OF COUNTIES BY MINOR CIVIL DIVISIONS: 1930, 1920,
AND 1910—Continued

MINOR CIVIL DIVISION	1930	1920	1910	MINOR CIVIL DIVISION	1930	1920	1910
Silver Bow County—Con.				Stillwater County—Con.			
Butte city—Continued.				Dist. 24, Slough ⁴⁷	20		
Precinct 52.....	500			Dist. 25, Yellowstone.....	44	700	
Precinct 53.....	1,350			Dist. 27, Spring Creek.....	100	76	
Precinct 54.....	854			District 29 ⁴⁷	20	122	
Precinct 55.....	1,100			Dist. 31, Nye ⁴⁷	140	160	
Precinct 56.....	790			Dist. 32, Rapelje ⁴⁷	207	400	
Precinct 57.....	1,312			Dist. 33, Edmore.....	50	50	
Precinct 58.....	327			Dist. 34, Bedford.....	51	73	
Precinct 59.....	1,312			Dist. 35, Hansley Creek.....	15	31	
Precinct 40.....	1,165			Dist. 36, Fox Hill ⁴⁷	48		
Precinct 42.....	1,060			Dist. 37, Tut Creek.....	45	40	
Precinct 44.....	1,348			Dist. 38, Pine Creek.....	54	92	
Precinct 46.....	770			Dist. 39, Lower White Bird.....		126	140
Precinct 48.....	344			Dist. 40, Flaherty Flat.....	60	84	
Precinct 50.....	313			Dist. 37, Shane Creek.....	81	89	
Precinct 52.....	1,144			Dist. 42, West Rosebud ⁴⁷	62	47	
Precinct 54.....	780			Dist. 43, Yellowstone.....	11	21	
Precinct 56.....	287			Dist. 44, Cedar Creek.....	42	76	
Prec. 8, West Centerville.....	781	853		Dist. 46, Mountain View.....	40	108	
Prec. 10, Northwest Cen- terville.....	697	661		Dist. 47, East White Beaver.....	30	47	
Prec. 41, Eastside.....	740	775		Dist. 49, Yancy ⁴⁷	35	42	
Prec. 43, Meaderville.....	908	916		Dist. 60, Spring Valley.....	37	66	
Prec. 45, McQueen Addi- tion.....	497	1,263		Dist. 61, Fairview.....	45	49	
Prec. 47, Pittsmond.....	1,847	1,322		Dist. 62, Absaroka.....	570	410	
Prec. 49, Silver Bow Park.....	1,046	1,418		Dist. 63, Independence.....	46	61	
Prec. 51, Dally Addition and Wilson Park.....	1,220	1,554		Dist. 64, Hunkley Butte.....	31	46	
Prec. 53, Floral Park.....	1,527	1,801		District 50.....	18	104	
Prec. 55, Lake Avoca.....	1,010	1,100		District 58.....	71	78	
Prec. 57, Williamsburg.....	1,178	1,102		Dist. 60, Grandview.....	17	53	
Prec. 58, Rocker.....	168	271		Dist. 60, Mystic Lake ⁴⁷	25		
Prec. 53, Browns Gulch.....	156	224		Dist. 62, Vander Pol ⁴⁷	38	59	
Prec. 63, Silver Bow.....	492			Dist. 63, Battle Butte.....	34	67	
Precinct 61.....	529			Dist. 66, Prairie Belle.....	64	149	
Precinct 62.....	199			Dist. 67, Buck Creek.....	63	33	
Precinct 63.....	230			Dist. 69, Wheat Basin.....	71	97	
				Dist. 71, Wolterman.....	37	48	
				Dist. 73, Upper Beaver Creek.....	44	28	
				Dist. 74, Rollins.....		23	
Stillwater County	6,263	47,630		Dist. 75, Lower White Beaver.....	18	51	
Dist. 2, Misko.....	27	29		Dist. 76, Hailstone.....	8	44	
Dist. 4, Countryman Creek.....	41	40		Dist. 78, Holder.....	55	48	
Dist. 5, Park City.....	618	598		Dist. 80, Highland Center.....	13	28	
Dist. 6, Columbus.....	1,019	1,225		Dist. 81, Liberty Valley ⁴⁷	20		
Columbus town.....	834	987	1,311	Dist. 82, Fishtail ⁴⁷	44		
Dist. 7, Twin Buttes.....	60	48		Joint dist. 8, Oston (part) ⁴⁷	6	12	
Dist. 10, Youngs Point.....	153	79		Joint dist. 9, Reed Point (part) ⁴⁷		203	418
Dist. 12, Molt ⁴⁷	86	124		Joint dist. 11, Trewin (part) ⁴⁷	71	40	
Dist. 13, Fishtail ⁴⁷	93	148		Joint dist. 25, Seventy- nine (part) ⁴⁷	36	23	
Dist. 14, Rapids.....	60	64		Joint dist. 28, Homestead (part) ⁴⁷	13	11	
Dist. 15, Beaver Creek.....	75	87		Joint dist. 30 (part) ⁴⁷	227	275	
Dist. 16, East Rosebud.....	60	73		Joint dist. 45, Tacy (part) ⁴⁷	13	59	
Dist. 17, Pershing.....	45	47		Joint dist. 48, Kent (part) ⁴⁷	33	49	
Dist. 18, Dean ⁴⁷	101	55		Joint dist. 55, Mountain View (part) ⁴⁷	35	44	
Dist. 19, Springtime.....	50	43		Joint dist. 57, Stockade (part) ⁴⁷	28	20	
Dist. 20, Beehive.....	48	45					
Dist. 21, Hudson.....	52	62					
Dist. 22, Yellowstone.....	55	80					
Dist. 23, Upper White Bird ⁴⁷	65	87					

⁴⁷ STILLWATER.—County total for 1920 includes population (222) of old districts 24, 40, 61, 64, 65, 70, 79, and joint district 39, annexed to other districts since 1920. District 82 organized from part of district 13, new district 24 from parts of 32 and 62, and district 81 from part of 29, in 1920; new district 60 organized from part of district 13, in 1927; district 30 organized from parts of 23 and 31 in 1922. Joint districts 12, 42, and 49 made independent since 1920. Balance of joint districts 8, 9, and 48 in Sweet Grass County, and balance of joint districts 11 and 30 in Yellowstone County; districts 25, 45, and 77 are joint with districts 27, 53, and 85, respectively, in Golden Valley County, and districts 28, 55, 57, 68, and 72 are joint with districts 24, 58, 59, 60, and 69, respectively, in Sweet Grass County. No population reported for joint districts 1 and 3, in Stillwater County, joint with districts 54 and 34, respectively, in Sweet Grass County.

TABLE 4.—POPULATION OF COUNTIES BY MINOR CIVIL DIVISIONS: 1930, 1920, AND 1910—Continued

MINOR CIVIL DIVISION	1930	1920	1910	MINOR CIVIL DIVISION	1930	1920	1910
Stillwater County—Con.				Sweet Grass County—Continued.			
Joint dist. 68, Cedar Creek (part) ⁴⁷	26	30	-----	Dist. 51, Headley.....	31	59	-----
Joint dist. 72, Upper Spring Creek (part) ⁴⁷	40	41	-----	Dist. 52, Wheeler Butte.....	27	35	-----
Joint dist. 77 (part) ⁴⁷	4	5	-----	Dist. 57, Ferris.....	10	37	-----
Sweet Grass County ⁴⁸.....				Dist. 61, Willard.....	10	38	-----
	8,044	4,026	4,020	Dist. 62, Fairview ⁴⁸	20	26	-----
Dist. 1, Big Timber.....	1,388	1,460	-----	Dist. 63, Sharks Basin.....	19	28	-----
Big Timber city.....	1,224	1,282	1,022	Dist. 65, Lower Dry Fork.....	10	21	-----
Dist. 2, Lower Bridgor.....	17	44	-----	Dist. 69, Knob Hill.....	30	53	-----
Dist. 3, Settlement.....	62	62	-----	Dist. 67, Osburn.....	7	27	-----
Dist. 4, Basin.....	45	40	-----	District 68 ⁴⁸	20	-----	-----
Dist. 5, Glasville.....	32	91	-----	District 69 ⁴⁸	50	-----	-----
Dist. 6, Glasston.....	92	94	-----	Joint dist. 8, White Beaver (part) ⁴⁸	42	45	-----
Dist. 7, Howie ⁴⁸	81	74	-----	Joint dist. 9, Reed Point (part) ⁴⁸	23	21	-----
Dist. 10, Kent.....	94	110	-----	Joint dist. 24, Homestead (part) ⁴⁸	21	38	-----
Dist. 11, Upper Deer Creek.....	24	72	-----	Joint dist. 34, Moffett (part) ⁴⁸	23	34	-----
Dist. 12, Otter Creek.....	49	59	-----	Joint dist. 41, Lowe (part) ⁴⁸	26	34	-----
Dist. 13, McLeod.....	70	68	-----	Joint dist. 43, Progress (part) ⁴⁸	-----	51	-----
Dist. 14, Boulder.....	59	49	-----	Joint dist. 43, Kent Lake (part) ⁴⁸	30	38	-----
Dist. 15, McNea.....	2	38	-----	Joint dist. 50, Duffy (part) ⁴⁸	7	16	-----
Dist. 16, Gray Cliff.....	146	179	-----	Joint dist. 54, Star of Sweet Grass (part) ⁴⁸	21	70	-----
Dist. 17, Lower Deer Creek.....	92	95	-----	Joint dist. 55, Stockade (part) ⁴⁸	40	46	-----
Dist. 18, Duck Creek ⁴⁸	00	43	-----	Joint dist. 56, Springdale (part) ⁴⁸	26	7	-----
Dist. 19, Ellis ⁴⁸	16	31	-----	Joint dist. 58 (part) ⁴⁸	8	7	-----
Dist. 20, Cremer.....	64	55	-----	Joint dist. 60 (part) ⁴⁸	6	5	-----
Dist. 21, Cook.....	58	54	-----	Joint dist. 64, Gibson (part) ⁴⁸	28	80	-----
Dist. 22, Dry Creek.....	103	127	-----	Teton County ⁴⁹.....			
Dist. 23, East Boulder.....	128	80	-----		6,068	5,870	8,540
Dist. 25, Wormser ⁴⁸	32	51	-----	Dist. 1, Chouteau.....	1,220	1,339	-----
Dist. 26, Hannah.....	18	28	-----	Chouteau town.....	326	1,043	-----
Dist. 27, Sioux Crossing.....	31	45	-----	Dist. 2, Dupuyer ⁴⁹	65	50	-----
Dist. 28, Medley.....	41	42	-----	Dist. 3, Maloue ⁴⁹	32	-----	-----
Dist. 23, Loasby.....	82	63	-----	Dist. 4, Blackleaf.....	68	87	-----
Dist. 30, Rapstad ⁴⁹	104	107	-----	Dist. 5, Burton.....	63	113	-----
Dist. 31, Dry Fork.....	0	25	-----	Dist. 6, Maurer ⁴⁹	65	-----	-----
Dist. 32, Morris ⁴⁹	40	44	-----	Dist. 7, South Liberty and Caskey ⁴⁹	89	114	-----
Dist. 33, Hamilton Creek.....	23	61	-----	Dist. 8, Farmington ⁴⁹	124	146	-----
Dist. 30, Fish Creek.....	31	38	-----	Dist. 11, Fairview ⁴⁹	77	-----	-----
Dist. 37, Cox Creek.....	30	65	-----				
Dist. 38, Harper.....	41	68	-----				
Dist. 39, Dutton.....	50	63	-----				
Dist. 40, Big Coulee.....	29	88	-----				
Dist. 42, Carney ⁴⁹	42	96	-----				
Dist. 43, Sour Dough.....	38	50	-----				
Dist. 44, Boddy.....	34	39	-----				
Dist. 45, Wild Rose ⁴⁹	68	103	-----				

⁴⁷ STILLWATER.—For footnotes see preceding page.

⁴⁸ SWEET GRASS.—Part taken to form part of Golden Valley County in 1920. District 68 organized from parts of joint districts 24 and 64, and district 69 from parts of districts 13, 19, 42, and 62 in 1920. Part of old district 35 annexed to district 7 and remainder annexed to joint district 24 in 1920 and part of district 45 taken to form part of Golden Valley County in 1920 and parts of districts 19, 25, 30, and 32 annexed to district 45 in 1921.

Balance of joint districts 8, 9, and 43, in Stillwater County; balance of joint districts 41, 46, and 64 in Golden Valley County; districts 24, 24, 54, 55, 58, 59 (no population in Sweet Grass County), and 60 are joint with districts 28, 3, 1, 57, 55, 63, and 72, respectively, in Stillwater County; balance of joint district 53 is in Wheatland County; and district 56 is joint with district 63, Park County. No population reported in Sweet Grass County for joint district 46 in Golden Valley and Sweet Grass Counties.

⁴⁹ TETON.—Part of Chouteau County annexed in 1921. County total for 1920 includes population (80) of joint district 61 and district 49, annexed to districts 61 and 65, in 1921 and 1922, respectively. Joint district 2 made independent in 1920. District 3 organized from parts of districts 7, 3, 32, 42, 51, and 63 in 1924 and part of district 69 annexed in 1929. Districts 6, 11, 47, 60, and 74 organized from area formerly in Chouteau County; district 69 organized from parts of districts 12 and 27 and part of joint district 41, and district 70 from part of 21, in 1921. Parts of district 21 annexed to districts 17 and 59; part of joint district 41 to district 61 and parts of Chouteau County to district 28 (made independent) and to district 30, in 1921; part of district 12 to 61; parts of district 59 to 44 and 65; and part of district 62 to 59 in 1927. Joint district 36 made independent (and name changed from Levi) in 1924. Balance of joint districts 40 and 41 in Fondera County.

TABLE 4.—POPULATION OF COUNTIES BY MINOR CIVIL DIVISIONS: 1930, 1920, AND 1910—Continued

MINOR CIVIL DIVISION	1930	1920	1910	MINOR CIVIL DIVISION	1930	1920	1910
Teton County—Con.				Toole County—Con.			
Dist. 12, Bynum and Mountain View ⁴⁰	386	319	-----	Dist. 11, Ethridge ⁴⁰	142	284	-----
Dist. 14, Koyle	49	66	-----	Dist. 12, Aloe	37	34	-----
Dist. 16, Bellevue	81	85	-----	Dist. 13, Oakes and Fairview	67	110	-----
Dist. 17, Bole, Dale, and Johnson ⁴⁰	229	188	-----	Dist. 14, Shelby	2,178	669	-----
Dist. 20, White T. L. Gap	70	120	-----	Shelby town	2,004	557	-----
Dist. 21, Fairfield and Greenfield schools ⁴⁰	486	588	-----	Dist. 15, Schauer	8	50	-----
Dist. 22, Plainview	78	100	-----	Dist. 16, Dunkirk	107	153	-----
Dist. 23, Porter	118	103	-----	Dist. 17, Clubhouse	67	85	-----
Dist. 26, Collins	267	238	-----	Dist. 18, Hawthorne	48	41	-----
Dist. 27, Pine Ridge ⁴⁰	8	48	-----	Dist. 19, Devon	179	205	-----
Dist. 28, Dutton ⁴⁰	552	328	-----	Dist. 20, Raines	31	98	-----
Dist. 29, Kalma	23	81	-----	Dist. 21, Galata	113	139	-----
Dist. 30, Powor ⁴⁰	284	210	-----	Dist. 22, Central	75	88	-----
Dist. 32, Savik ⁴⁰	35	32	-----	Dist. 23, Omholt	47	45	-----
Dist. 33, Claude	27	40	-----	Dist. 24, Prospect	42	61	-----
Dist. 36, Lincoln ⁴⁰	71	58	-----	Dist. 25, Toole	54	60	-----
Dist. 37, Fousek	88	124	-----	Dist. 26, Seewald	40	29	-----
Dist. 38, Cook	25	62	-----	Dist. 28, Morton	47	40	-----
Dist. 42, East Farmington ⁴⁰	70	142	-----	Dist. 29, Holland	32	28	-----
Dist. 44, Beck ⁴⁰	129	123	-----	Dist. 30, Bonney Crest	26	21	-----
Dist. 45, Spring Valley	46	80	-----	Dist. 31, Skilton	25	56	-----
Dist. 46, Saterisland and Teton View	54	53	-----	Dist. 32, Wamsley	78	60	-----
Dist. 47, Middleton and Snider ⁴⁰	84	-----	-----	Dist. 33, Oilmont	564	22	-----
Dist. 51, Agawam ⁴⁰	97	71	-----	Dist. 34, Lake View	6	7	-----
Dist. 59, Fairview ⁴⁰	70	44	-----	Dist. 36, Larsen	22	12	-----
Dist. 60, Spring Coulee	40	00	-----	Dist. 37, Ohio Camp	118	26	-----
Dist. 61, Pendroy and Highview ⁴⁰	211	163	-----	Dist. 38, Evergreen	18	44	-----
Dist. 62, Pleasant Valley	63	91	-----	Dist. 40, Brophy ⁴⁰	13	19	-----
Dist. 63, Weist ⁴⁰	89	83	-----	Dist. 41, Simla ⁴⁰	21	-----	-----
Dist. 64, Lowry	63	78	-----	Dist. 42, Van Burskirk	14	14	-----
Dist. 65, Deep Creek ⁴⁰	27	57	-----	Dist. 43, Selland ⁴⁰	36	-----	-----
Dist. 66, Diamond Valley ⁴⁰	104	-----	-----	Dist. 44, Willshaw ⁴⁰	68	-----	-----
Dist. 68, Crawford and Baker	84	90	-----	Dist. 46, Gold Butte ⁴⁰	144	-----	-----
Dist. 69, Harmony ⁴⁰	08	-----	-----	Dist. 46, Pondera	39	28	-----
Dist. 70, Graves ⁴⁰	45	-----	-----	Dist. 47, Beatrice ⁴⁰	21	9	-----
Dist. 74, Pleasant Ridge ⁴⁰	83	-----	-----	Dist. 53, Demers	116	73	-----
Joint dist. 40 (part) ⁴⁰	8	-----	-----	Dist. 54, Fowler ⁴⁰	35	12	-----
Joint dist. 41, Deaver (part) ⁴⁰	25	76	-----	Joint dist. 5, Carroll (part) ⁴⁰	8	61	-----
Toole County	6,714	3,734	-----	Joint dist. 27, Whitlash (part) ⁴⁰	4	-----	-----
Dist. 1, Sweet Grass ⁴⁰	443	382	-----	Joint dist. 35, Union (part) ⁴⁰	31	28	-----
Sweet Grass town ⁴⁰	356	-----	-----	Joint dist. 39, Pleasant Valley (part) ⁴⁰	27	72	-----
Dist. 2, Sunburst	512	53	-----	Joint dist. 55, Hay Lake (part) ⁴⁰	7	-----	-----
Sunburst town ⁴⁰	486	-----	-----	Treasure County	1,681	1,680	-----
Dist. 3, West Butte	81	53	-----	District 1	73	48	-----
Dist. 4, North and Johnson	54	77	-----	District 2 ⁴¹	141	125	-----
Dist. 6, Kippen ⁴⁰	64	226	-----	District 3 ⁴¹	44	-----	-----
Dist. 7, Ferdig	365	38	-----	District 4 ⁴¹	70	-----	-----
Dist. 8, Kevin	340	46	-----	District 5 ⁴¹	31	-----	-----
Kevin town ⁴⁰	324	-----	-----	District 6 ⁴¹	19	142	-----
Dist. 9, Telstad	50	45	-----	District 7 ⁴¹	523	742	-----
Dist. 10, Grandview	37	71	-----	Hysham town	258	360	-----
				District 8 ⁴¹	27	-----	-----
				District 16 ⁴¹	266	260	-----
				District 20	117	258	-----
				District 21	86	40	-----

⁴⁰ Teton.—For footnote, see preceding page.

⁴¹ Toole.—District 44 organized from part of district 1 in 1923; district 45 (Gold Butte) organized from part of old district 6 (Gold Butte) and name of district 6 changed to Kippen in 1929; and district 41 organized from part of 11 in 1920. Sweet Grass and Sunburst towns incorporated in 1923 and Kevin town in 1926. District 40 includes population of district 43 in 1920. Joint districts 47 and 54 made independent in 1921 and 1927, respectively. Balance of joint districts 5 and 27 in Liberty County; balance of joint district 35 in Pondera County; and balance of joint districts 39 and 55 in Glacier County.

⁴² Treasure.—County total for 1920 includes population (23) of district 41, annexed to district 2 in 1929. District 3 organized from part of district 7, district 4 from part of 6, district 5 from parts of joint districts 24 and 30, and district 8 from part of 16, in 1929. Part of district 2 annexed to joint district 40 and part of 7 annexed to district 50, in 1929. Balance of joint districts 15, 24, 30, and 40 in Rosebud County. Joint district 40 returned as independent in 1920.

TABLE 4.—POPULATION OF COUNTIES BY MINOR CIVIL DIVISIONS: 1930, 1920, AND 1910—Continued

MINOR CIVIL DIVISION	1930	1920	1910	MINOR CIVIL DIVISION	1930	1920	1910
Wibaux County—Con.				Yellowstone County—Continued.			
District 110.....	26	45	-----	Dist. 24, Project.....	2,730	2,824	-----
Joint dist. 6 (part) ⁶⁴	42	41	-----	Dist. 25, Shiloh.....	220	119	-----
Joint dist. 8 (part) ⁶⁴	9	37	-----	Dist. 26, Lookwood.....	324	335	-----
Joint dist. 9 (part) ⁶⁴	2	2	-----	Dist. 27, Rimrock.....	301	174	-----
Joint dist. 16 (part) ⁶⁴	173	-----	-----	Dist. 28, Gullard ⁶⁵	17	102	-----
Joint dist. 42 (part) ⁶⁴	29	24	-----	Dist. 29, Red Butte.....	83	160	-----
Joint dist. 62 (part) ⁶⁴	2	4	-----	Dist. 31, Pleasant Valley.....	23	73	-----
Joint dist. 72 (part) ⁶⁴	22	19	-----	Dist. 32, Progressive ⁶⁵	90	180	-----
				Dist. 33, Fairview.....	36	85	-----
Yellowstone County.....	30,785	29,600	32,944	Dist. 34, Duck Creek.....	66	79	-----
Dist. 1, Pineview ⁶⁵	50	314	-----	Dist. 35, Coombs Flat.....	2	41	-----
Dist. 2, Billings.....	18,423	16,381	-----	Dist. 36, Crouse.....	30	107	-----
<i>Billings city</i>	<i>16,330</i>	<i>16,100</i>	<i>10,031</i>	Dist. 37, Shepherd.....	467	346	-----
Dist. 3, Blue Creek.....	205	216	-----	Dist. 38, Pine Ridge.....	15	34	-----
Dist. 4, Canyon Creek.....	194	202	-----	Dist. 39, Sunny Valley.....	103	155	-----
Dist. 5, Evers.....	118	143	-----	Dist. 40, Spring Creek.....	93	85	-----
Dist. 6, Comanche ⁶⁵	48	139	-----	Dist. 41, Dover.....	253	213	-----
Dist. 7, Laurel.....	2,902	2,733	-----	Dist. 42, Acton.....	78	120	-----
<i>Laurel city</i>	<i>2,558</i>	<i>2,230</i>	<i>306</i>	Dist. 43, Cow Gulch.....	70	158	-----
Dist. 8, Elder Grove.....	376	439	-----	Dist. 44, South Bench.....	93	50	-----
Dist. 9, Cold Springs ⁶⁵	77	109	-----	Dist. 45, Pleasant View.....	35	14	-----
Dist. 10, Scandia.....	168	224	-----	Dist. 46, Blazed Tree.....	25	91	-----
Dist. 12, Molt Lake Basin ⁶⁵	99	136	-----	Dist. 47, Buchanan.....	35	43	-----
Dist. 13, Cushman ⁶⁵	39	67	-----	Dist. 48, Trask.....	106	69	-----
Dist. 14, Hoskins Basin.....	56	265	-----	Dist. 49, Driskill.....	39	85	-----
Dist. 15, Custer ⁶⁵	532	502	-----	Dist. 50, Hawthorne No. 2.....	209	202	-----
Dist. 16, Hibbard Creek ⁶⁵	67	-----	-----	Dist. 51, Newton Grove.....	96	125	-----
Dist. 17, Reservation.....	169	119	-----	Dist. 52, Independent.....	63	53	-----
Dist. 18, Hawthorne No. 1.....	165	173	-----	Dist. 53, Cold Springs ⁶⁵	38	-----	-----
Dist. 19, Cove.....	152	107	-----	Dist. 54, Antelope ⁶⁵	52	-----	-----
Dist. 20, Harrison.....	27	60	-----	Dist. 56, Byam.....	134	105	-----
Dist. 21, Broadview.....	313	373	-----	Dist. 57, Webster ⁶⁵	35	35	-----
<i>Broadview town</i>	<i>260</i>	<i>191</i>	-----	Joint dist. 11 (part) ⁶⁵	86	29	-----
Dist. 22, Allendale.....	209	190	-----	Joint dist. 30 (part) ⁶⁵	5	-----	-----
Dist. 23, Elysium.....	330	250	-----				
				Yellowstone National Park (part) ⁶⁵.....	52		

⁶⁴ WIBAUX.—For footnote, see preceding page.

⁶⁵ YELLOWSTONE.—County total for 1920 includes population (11) of district 55, part annexed to Carbon County and remainder to district 57 in 1925. New district 16 organized from part of district 1, in 1922; district 54 from parts of 6, 13, 28, and 32, in 1923; district 53 from part of 9 in 1920. Joint district 12 made independent in 1923 and joint district 15 made independent in 1920 and old district 16 (no population reported in 1920) annexed in 1923. Balance of joint districts 11 and 30 in Stillwater County.

⁶⁶ YELLOWSTONE NATIONAL PARK.—Total population in 1930, in Idaho, Montana, and Wyoming, 253; total population in 1920, reported as in Wyoming, 165. Parts of Gallatin and Park Counties annexed in 1920.

Incorporated places.—Table 5 shows the population of the incorporated places (cities and towns) in Montana in 1930 and 1920. In this table the places are arranged in alphabetical order, each followed by the name of the county in which the city or town is located. Table 6 shows the population of the more important cities by wards.

TABLE 5.—POPULATION OF INCORPORATED PLACES, 1930 AND 1920

[The population of these places in 1910 is given in Table 4]

CITY OR TOWN	County	1930	1920	CITY OR TOWN	County	1930	1920
Alberton	Mineral	276	-----	Judith Gap	Wheatland	288	522
Anaconda	Deer Lodge	12,494	11,668	Kalispell	Flathead	6,094	5,147
Antelope	Sheridan	142	285	Kevin	Toole	324	-----
Bainville	Roosevelt	471	398	Laurel	Yellowstone	2,558	2,289
Baker	Fallon	1,212	1,007	Lavina	Golden Valley	148	-----
Bear Creek	Carbon	472	744	Lowistown	Fergus	5,358	6,120
Belgrade	Gallatin	593	499	Libby	Lincoln	1,752	1,522
Belt	Cascade	810	867	Lima	Beaverhead	459	476
Big Sandy	Chouteau	683	580	Livingston	Park	6,391	6,311
Big Timber	Sweet Grass	1,224	1,282	Lodge Grass	Big Horn	373	-----
Billings	Yellowstone	16,380	15,100	Malta	Phillips	1,342	1,427
Boulder	Jefferson	926	982	Manhattan	Gallatin	501	591
Bozeman	Gallatin	6,855	6,183	Medicine Lake	Sheridan	384	292
Bridger	Carbon	567	679	Meistone	Musselshell	215	477
Broadview	Yellowstone	260	101	Miles City	Custer	7,176	7,937
Browning	Glacier	1,172	988	Missoula	Missoula	14,657	12,668
Butte	Silver Bow	30,632	41,611	Moore	Fergus	238	355
Cascade	Cascade	520	465	Nashua	Valley	351	272
Chester	Liberty	387	402	Neihart	Cascade	169	749
Chinook	Blaine	1,320	1,217	Ophelm	Valley	424	-----
Choteau	Teton	926	1,043	Outlook	Sheridan	302	295
Circle	McCone	519	-----	Phillipsburg	Granite	1,800	1,724
Clyde Park	Park	302	352	Plains	Sanders	522	452
Columbia Falls	Flathead	637	611	Pleantywood	Sheridan	1,220	838
Columbus	Stillwater	334	987	Plevna	Fallon	258	241
Conrad	Pondera	1,499	988	Polson	Lake	1,456	1,132
Culbertson	Roosevelt	536	547	Poplar	Roosevelt	1,046	1,152
Out Bank	Glacier	845	1,181	Red Lodge	Carbon	3,026	4,115
Darby	Ravalli	285	325	Richey	Dawson	362	-----
Deer Lodge	Powell	3,610	3,780	Ronan	Lake	537	609
Denton	Fergus	345	431	Roundup	Musselshell	2,577	2,434
Dillon	Beaverhead	2,422	2,701	Ryegate	Golden Valley	292	405
Dodson	Phillips	249	365	Saco	Phillips	506	425
East Helena	Lewis and Clark	1,039	-----	Scobey	Daniels	1,259	1,170
Ekalaka	Carter	475	433	Shelby	Toole	2,004	537
Eureka	Lincoln	860	1,082	Sheridan	Madison	521	538
Fairview	Richland	576	513	Sidney	Richland	2,010	1,400
Forsyth	Rosebud	1,591	1,838	Stanford	Judith Basin	509	300
Fort Benton	Chouteau	1,109	1,065	Stevensville	Ravalli	692	744
Froid	Roosevelt	434	410	Sunburst	Toole	436	-----
Fromberg	Carbon	446	520	Sweet Grass	Toole	356	-----
Geraldine	Chouteau	270	354	Terry	Prairie	779	794
Glasgow	Valley	2,216	2,059	Thompson Falls	Sanders	468	508
Glendive	Dawson	4,629	3,816	Three Forks	Gallatin	884	1,071
Grass Range	Fergus	212	262	Townsend	Broadwater	735	897
Great Falls	Cascade	28,822	24,121	Troy	Lincoln	498	763
Hamilton	Ravalli	1,839	1,700	Twin Bridges	Madison	671	755
Hardin	Big Horn	1,169	1,312	Valier	Pondera	575	613
Harlem	Blaine	708	721	Virginia City	Madison	242	342
Harlowton	Wheatland	1,473	1,856	Walkerville	Silver Bow	2,052	2,391
Havre	Hill	6,372	5,429	Westby	Sheridan	237	253
Helena	Lewis and Clark	11,803	12,037	Whitefish	Flathead	2,803	2,897
Hingham	Hill	251	154	Whitehall	Jefferson	553	629
Hobson	Judith Basin	240	-----	White Sulphur Springs	Meagher	575	574
Hot Springs	Sanders	447	-----	Wibaux	Wibaux	619	611
Hysham	Treasure	258	360	Winifred	Fergus	251	262
Jamay	Custer	277	344	Winnett	Petroleum	403	316
Joliet	Carbon	359	440	Wolf Point	Roosevelt	1,539	2,098

TABLE 6.—POPULATION OF CITIES OF 5,000 OR OVER BY WARDS: 1930

CITY AND WARD	1930	CITY AND WARD	1930	CITY AND WARD	1930
Anaconda city.....	12,494	Great Falls city.....	28,822	Lewistown city.....	5,358
Ward 1.....	2,549	Ward 1.....	5,525	Ward 1.....	2,154
Ward 2.....	1,304	Ward 2.....	3,713	Ward 2.....	1,371
Ward 3.....	1,612	Ward 3.....	6,700	Ward 3.....	1,833
Ward 4.....	1,670	Ward 4.....	10,023		
Ward 5.....	2,065	Ward 5.....	2,852		
Ward 6.....	3,294				
		Havre city.....	6,372	Livingston city.....	6,391
Billings city.....	16,380	Ward 1.....	1,540	Ward 1.....	2,215
Ward 1.....	3,936	Ward 2.....	2,620	Ward 2.....	1,016
Ward 2.....	3,301	Ward 3.....	2,212	Ward 3.....	2,137
Ward 3.....	4,455			Ward 4.....	1,023
Ward 4.....	4,688	Helena city.....	11,803		
		Ward 1.....	921	Miles City.....	7,175
Bozeman city.....	6,855	Ward 2.....	1,695	Ward 1.....	2,111
(Not reported by		Ward 3.....	1,187	Ward 2.....	1,685
wards.)		Ward 4.....	2,075	Ward 3.....	1,464
		Ward 5.....	1,991	Ward 4.....	1,915
		Ward 6.....	1,649		
		Ward 7.....	2,285		
Butte city.....	39,532	Kalispell city.....	6,094	Missoula city.....	14,657
(Not reported by		Ward 1.....	2,206	(Not reported by	
wards.)		Ward 2.....	1,881	wards.)	
		Ward 3.....	2,007		