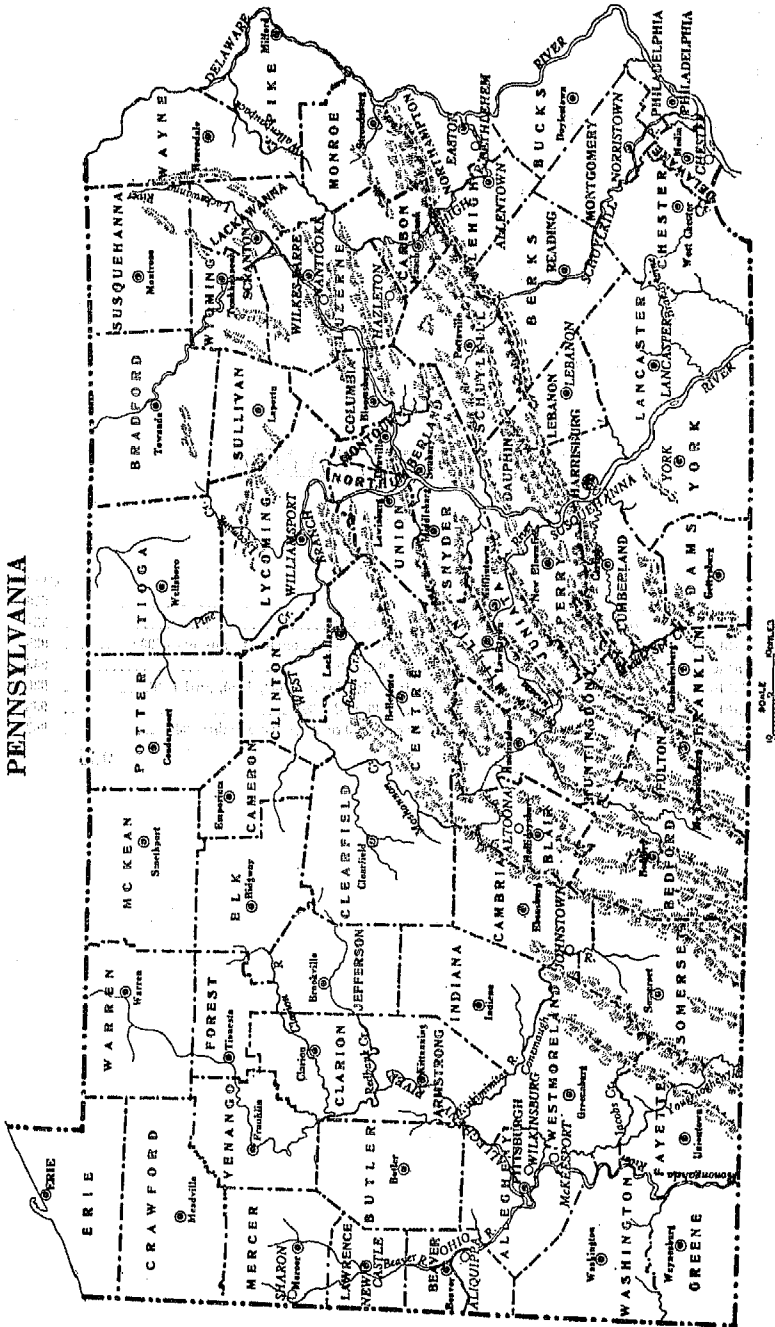


PENNSYLVANIA

CONTENTS

	<i>Page</i>
Map.....	926
Table 1.—Population of Pennsylvania: 1790 to 1930.....	927
Table 2.—Population of principal cities and boroughs from earliest census to 1930.....	928
Table 3.—Area and population of counties: 1890 to 1930.....	935
Table 4.—Population of counties by minor civil divisions: 1930, 1920, and 1910.....	936
Table 5.—Population of incorporated places: 1930 and 1920.....	958
Table 6.—Population of cities and boroughs of 5,000 or over by wards: 1930.....	967

PENNSYLVANIA



POPULATION—PENNSYLVANIA

NUMBER AND DISTRIBUTION OF INHABITANTS

Population of the State.—Pennsylvania was one of the original thirteen States. Its population on April 1, 1930, according to the Fifteenth Census, was 9,631,350, which represents an increase of 911,333, or 10.5 per cent, as compared with the population on January 1, 1920. The total land area of the State, as shown in Table 3, is 44,832 square miles. The average number of inhabitants per square mile in 1930 was 214.8, as compared with 194.5 in 1920.

Table 1 shows the population of Pennsylvania from 1790, the year of the first Federal census, to 1930, together with the increase during each decade.

TABLE 1.—POPULATION OF PENNSYLVANIA: 1790 TO 1930

CENSUS YEAR	Population	INCREASE OVER PRE- CEDING CENSUS	
		Number	Per cent
1930	9,631,350	911,333	10.5
1920	8,720,017	1,054,906	13.8
1910	7,665,111	1,362,996	21.6
1890	6,302,115	1,044,002	19.9
1880	5,258,113	976,222	22.8
1860	4,282,891	760,940	21.6
1870	3,521,951	616,730	21.2
1850	2,906,215	694,429	25.7
1860	2,311,783	587,753	34.1
1840	1,724,033	376,800	27.9
1830	1,348,233	238,775	28.5
1820	1,049,458	239,307	29.5
1810	810,001	237,720	34.5
1800	602,305	167,992	38.7
1790	434,373		

Counties and minor civil divisions.—In the tables which follow (Tables 2 to 6) the population of Pennsylvania is shown by counties, townships, cities, and other incorporated places, with some comparative figures from previous censuses.

Cities of 10,000 or more.—There are 92 cities and boroughs in the State which had a population of 10,000 or more in 1930. Table 2 shows for these places the population at each census for which figures are available, together with the increase or decrease during each decade. Philadelphia, the largest city in the State and the third city in the United States, has a population of 1,950,961, representing an increase of 127,182, or 7.0 per cent, over its population in 1920. Pittsburgh, the second city in the State, has 669,817 inhabitants, having increased by 81,474, or 13.8 per cent, since 1920. Three other cities, Scranton, Erie, and Reading, have more than 100,000 inhabitants. There are 10 cities in the population group between 50,000 and 100,000. These cities, in the order of their population, are Allentown, Wilkes-Barre, Altoona, Harrisburg, Johnstown, Lancaster, Chester, Bethlehem, York, and McKeesport.

TABLE 2.—POPULATION OF PRINCIPAL CITIES AND BOROUGHS FROM EARLIEST CENSUS TO 1930

[A minus sign (-) denotes decrease]

CITY OR BOROUGH AND CENSUS YEAR	Popula- tion	INCREASE OVER PRECEDING CENSUS		CITY OR BOROUGH AND CENSUS YEAR	Popula- tion	INCREASE OVER PRECEDING CENSUS	
		Number	Per cent			Number	Per cent
Aliquippa bor- ough: ¹				Berwick borough— Continued.			
1930.....	27,116	24,185	825.1	1900.....	3,916	1,215	45.0
1920.....	2,931	1,188	68.2	1890.....	2,701	606	28.9
1910.....	1,743	1,123	181.1	1880.....	2,095	1,172	127.0
1900.....	620			1870.....	923		
Allentown city:				Bethlehem city: ²			
1930.....	92,563	19,061	25.9	1930.....	57,892	7,534	15.0
1920.....	73,502	21,589	41.6	1920.....	50,358	37,821	292.3
1910.....	51,913	16,497	46.6	1910.....	12,837	5,644	78.0
1900.....	35,416	10,188	40.4	1900.....	7,293	531	7.9
1890.....	25,228	7,165	39.7	1890.....	6,762	1,569	30.2
1880.....	18,068	4,179	30.1	1880.....	5,193	681	15.1
1870.....	13,884	5,859	73.0	1870.....	4,512	1,646	57.4
1860.....	8,026	4,246	112.4	1860.....	2,860	1,350	89.1
1850.....	3,779	1,286	51.6	1850.....	1,510		
1840.....	2,493	949	61.5	Braddock bor- ough:			
1830.....	1,544			1930.....	10,320	-1,550	-7.4
Altoona city:				1920.....	20,879	1,522	7.9
1930.....	82,054	21,723	36.0	1910.....	19,357	3,703	23.7
1920.....	60,331	8,204	15.7	1900.....	15,654	7,093	82.9
1910.....	52,127	13,154	33.8	1890.....	8,561	5,251	158.6
1900.....	38,973	8,636	28.5	1880.....	3,310	2,020	156.6
1890.....	30,337	10,627	53.9	1870.....	1,290		
1880.....	19,710	9,100	85.8	Bradford city:			
1870.....	10,610	7,019	195.5	1930.....	19,306	3,781	24.4
1860.....	3,591			1920.....	15,525	981	6.7
Ambridge bor- ough:				1910.....	14,544	-485	-3.2
1930.....	20,227	7,497	72.8	1900.....	15,029	4,515	42.9
1920.....	12,730	7,625	144.6	1890.....	10,514	1,317	14.3
1910.....	5,205			1880.....	9,197		
Arnold borough:				Bristol borough:			
1930.....	10,575	4,455	72.3	1930.....	11,799	1,526	14.9
1920.....	6,120	4,302	236.6	1920.....	10,273	1,017	11.0
1910.....	1,818	392	27.5	1910.....	9,256	2,152	30.3
1900.....	1,426			1900.....	7,104	551	8.4
Beaver Falls city: ²				1890.....	6,553	1,230	24.3
1930.....	17,147	4,345	33.9	1880.....	5,273	2,004	61.3
1920.....	12,802	611	5.0	1870.....	3,269	-45	-1.4
1910.....	12,191	2,137	21.3	1860.....	3,314	744	28.0
1900.....	10,054	319	3.3	1850.....	2,570	1,132	78.7
1890.....	9,735	4,631	90.7	1840.....	1,438	170	13.9
1880.....	5,104	1,992	64.0	1830.....	1,262	354	30.0
1870.....	3,112			1820.....	908	280	44.6
Bellevue borough:				1810.....	628	117	22.9
1930.....	10,252	2,054	25.1	1800.....	511		
1920.....	8,198	1,876	29.7	Butler city:			
1910.....	6,823	2,907	85.1	1930.....	23,598	-210	-0.9
1900.....	3,416	1,998	140.9	1920.....	23,778	3,050	14.7
1890.....	1,418	503	55.0	1910.....	20,728	9,875	61.0
1880.....	915	531	138.3	1900.....	10,853	2,179	24.3
1870.....	384			1890.....	8,734	5,571	176.1
Berwick borough:				1880.....	3,163	1,228	63.5
1930.....	12,660	479	3.9	1870.....	1,935	536	33.3
1920.....	12,181	6,824	127.4	1860.....	1,399	251	21.9
1910.....	5,357	1,441	36.8	1850.....	1,145	287	33.3
				1840.....	861	281	48.4
				1830.....	580	355	157.8
				1820.....	225		

¹ Aliquippa and Woodlawn boroughs consolidated as Aliquippa borough in 1928. Combined population for 1920 and prior census years is as follows: 1920, 15,426; 1910, 3,139.² Beaver Falls and College Hill boroughs consolidated as Beaver Falls city in 1930. Combined population for 1920 and prior census years is as follows: 1920, 15,445; 1910, 13,978; 1900, 10,944.³ Bethlehem and South Bethlehem boroughs consolidated between 1910 and 1920. Combined population for 1920 and prior census years is as follows: 1910, 32,810; 1900, 23,999; 1890, 19,823; 1880, 10,118; 1870, 8,068. South Bethlehem not returned separately in 1860 and 1850.

TABLE 2:—POPULATION OF PRINCIPAL CITIES AND BOROUGHS FROM EARLIEST CENSUS TO 1930—Continued

[A minus sign (-) denotes decrease]

CITY OR BOROUGH AND CENSUS YEAR	Population	INCREASE OVER PRECEDING CENSUS		CITY OR BOROUGH AND CENSUS YEAR	Population	INCREASE OVER PRECEDING CENSUS	
		Number	Per cent			Number	Per cent
Canonsburg borough:				Clairton city:⁴			
1930.....	12,558	1,926	18.1	1930.....	15,291	9,027	144.1
1920.....	10,632	6,741	173.2	1920.....	6,264	2,938	88.8
1910.....	3,891	1,177	43.4	1910.....	3,326		
1900.....	2,714	601	28.4				
1890.....	2,113	1,414	202.3	Coatesville city:			
1880.....	699	58	9.0	1930.....	14,582	67	0.5
1870.....	641	-9	-1.4	1920.....	14,515	3,431	31.0
1860.....	650	23	3.7	1910.....	11,084	5,868	93.7
1850.....	627	-60	-8.7	1900.....	5,721	2,041	56.5
1840.....	687	-105	-13.3	1890.....	3,680	914	38.0
1830.....	792	352	80.0	1880.....	2,766	741	36.6
1820.....	440			1870.....	2,025		
Carbondale city:				Columbia borough:			
1930.....	20,061	1,421	7.6	1930.....	11,349	513	4.7
1920.....	18,640	1,600	9.4	1920.....	10,836	-618	-5.4
1910.....	17,040	3,504	25.0	1910.....	11,454	-862	-7.0
1900.....	13,536	2,703	25.0	1900.....	12,316	1,717	16.2
1890.....	10,833	3,119	40.4	1890.....	10,599	2,287	27.5
1880.....	7,714	1,321	20.7	1880.....	8,312	1,851	28.6
1870.....	6,393			1870.....	6,461	1,454	28.0
1860.....	(^c)			1860.....	5,007	867	20.9
1850.....	4,945			1850.....	4,140	1,421	52.3
				1840.....	2,719	673	32.9
Carlisle borough:				1830.....	2,046	155	8.2
1930.....	12,596	1,680	15.4	1820.....	1,891		
1922.....	10,916	613	5.9	Connellsville city:			
1910.....	10,303	677	7.0	1930.....	13,290	-514	-3.7
1900.....	9,626	2,000	26.3	1920.....	13,804	959	7.5
1890.....	7,620	1,411	22.7	1910.....	12,845	5,685	79.4
1880.....	6,209	-441	-6.6	1900.....	7,160	1,531	27.2
1870.....	6,660	986	17.4	1890.....	5,629	2,020	56.0
1860.....	5,664	1,083	23.6	1880.....	3,609	2,317	179.3
1850.....	4,581			1870.....	1,292	296	29.7
				1860.....	906		
Carnegie borough:				Conshohocken borough:			
1930.....	12,497	981	8.5	1930.....	10,815	2,334	27.5
1920.....	11,516	1,507	15.1	1920.....	8,481	1,001	13.4
1910.....	10,009	2,679	36.5	1910.....	7,480	1,718	29.8
1900.....	7,330			1900.....	5,762	292	5.3
Chambersburg borough:				1890.....	5,470	909	19.9
1930.....	13,788	617	4.7	1880.....	4,561	1,490	48.5
1920.....	13,171	1,371	11.0	1870.....	3,071	1,330	76.4
1910.....	11,800	2,936	33.1	1860.....	1,741	1,014	139.5
1900.....	8,864	1,001	12.7	1850.....	727		
1890.....	7,863	986	14.3	Coraopolis borough:			
1880.....	6,877	599	9.0	1930.....	10,724	4,562	74.0
1870.....	6,308	1,063	20.0	1920.....	6,162	910	17.3
1860.....	5,255	1,920	57.6	1910.....	5,252	2,697	105.6
1850.....	3,335	90	3.0	1900.....	2,555	1,693	105.6
1840.....	3,239			1890.....	962		
Charleroi borough:				Dickson City borough:			
1930.....	11,260	-256	-2.2	1930.....	12,395	1,346	12.2
1920.....	11,516	1,901	19.8	1920.....	11,049	1,718	18.4
1910.....	9,615	3,685	62.1	1910.....	9,331	4,883	88.0
1900.....	5,930			1900.....	4,948	1,838	69.1
Chester city:				1890.....	3,110	2,272	271.1
1930.....	59,164	1,134	2.0	1880.....	838	447	114.3
1920.....	58,030	19,493	50.8	1870.....	391		
1910.....	38,537	4,549	13.4	Donora borough:			
1900.....	33,988	13,762	68.0	1930.....	13,905	-226	-1.6
1890.....	20,226	5,229	34.9	1920.....	14,131	5,957	72.9
1880.....	14,997	5,512	58.1	1910.....	8,174		
1870.....	9,485	4,854	104.8				
1860.....	4,631	2,964	177.8				
1850.....	1,667						
1840.....	(^c)						
1830.....	847	190	28.9				
1820.....	657						

^c Not returned separately.

⁴ Clairton, North Clairton, and Wilson boroughs consolidated in 1922, to form Clairton city. Combined population for 1920 is 10,777 and for 1910, 4,434.

TABLE 2.—POPULATION OF PRINCIPAL CITIES AND BOROUGHES FROM EARLIEST CENSUS TO 1930—Continued

[A minus sign (-) denotes decrease]

CITY OR BOROUGH AND CENSUS YEAR	Population	INCREASE OVER PRECEDING CENSUS		CITY OR BOROUGH AND CENSUS YEAR	Population	INCREASE OVER PRECEDING CENSUS	
		Number	Per cent			Number	Per cent
Dormont borough:				Franklin city:			
1930.....	13,190	6,795	104.3	1930.....	10,254	284	2.8
1920.....	6,455	5,340	478.9	1920.....	9,970	293	2.1
1910.....	1,115			1910.....	9,707	2,460	33.5
				1900.....	7,317	1,096	17.6
Du Bois city:				1890.....	6,221	1,211	24.2
1930.....	11,595	-2,086	-15.2	1880.....	5,010	1,102	28.2
1920.....	13,681	1,058	8.4	1870.....	3,008	2,005	199.9
1910.....	12,623	3,248	34.6	1860.....	1,303	307	39.2
1900.....	9,375	3,226	62.5	1850.....	936	341	67.3
1890.....	6,149			1840.....	595		
				Greensburg city:			
Dunmore borough:				1930.....	16,508	1,475	9.8
1930.....	22,627	2,377	11.7	1920.....	15,033	2,021	15.5
1920.....	20,250	2,535	15.9	1910.....	13,012	6,504	99.9
1910.....	17,615	5,032	40.0	1900.....	6,508	2,306	54.9
1900.....	12,583	4,268	51.3	1890.....	4,202	1,702	68.1
1890.....	8,315	3,104	61.4	1880.....	2,500	856	52.3
1880.....	5,151	840	19.5	1870.....	1,642	254	18.3
1870.....	4,311			1860.....	1,388	337	32.1
				1850.....	1,051	251	31.4
Duquesne city:				1840.....	800	-10	-1.2
1930.....	21,396	2,385	12.5	1830.....	810	39	5.1
1920.....	19,011	3,284	20.9	1820.....	771	86	12.0
1910.....	15,727	6,691	74.0	1810.....	685		
1900.....	9,036			Hanover borough:			
				1930.....	11,805	3,141	36.3
Easton city:				1920.....	8,694	1,007	22.8
1930.....	34,468	655	1.9	1910.....	7,687	1,755	33.1
1920.....	33,813	5,290	18.5	1900.....	5,932	1,666	41.5
1910.....	28,523	3,285	13.0	1890.....	3,746	1,429	61.7
1900.....	25,238	10,767	74.3	1880.....	2,317	478	26.0
1890.....	14,471	2,557	21.4	1870.....	1,839	209	12.8
1880.....	11,914	937	8.5	1860.....	1,630	420	34.7
1870.....	10,977	1,043	22.8	1850.....	1,210	140	13.1
1860.....	9,934	1,694	23.4	1840.....	1,070	64	6.4
1850.....	7,250	2,385	49.0	1830.....	1,006	00	6.3
1840.....	4,865	1,936	37.9	1820.....	946		
1830.....	3,929	1,159	45.9	Harrisburg city:			
1820.....	2,770	713	43.0	1930.....	80,339	4,422	5.8
1810.....	1,657	612	58.6	1920.....	75,917	11,731	18.3
1800.....	1,045			1910.....	64,180	14,019	27.9
				1900.....	50,107	10,782	27.4
Ellwood City borough:				1890.....	39,385	8,623	28.0
1930.....	12,323	3,565	37.6	1880.....	30,762	7,658	33.1
1920.....	8,958	5,056	129.6	1870.....	23,104	9,699	72.4
1910.....	3,902	1,659	74.0	1860.....	13,405	5,871	71.1
1900.....	2,243			1850.....	7,854	1,854	31.0
				1840.....	5,980	1,008	38.7
Eric city:				1830.....	4,312	1,322	44.2
1930.....	115,967	22,595	24.2	1820.....	2,990	703	30.7
1920.....	93,372	26,847	40.4	1810.....	2,287	815	55.4
1910.....	66,525	15,792	26.2	1800.....	1,472		
1900.....	52,733	12,099	29.8	Hazleton city:			
1890.....	40,634	12,897	46.5	1930.....	36,765	4,488	13.9
1880.....	27,737	8,091	41.2	1920.....	32,277	6,825	26.8
1870.....	19,646	10,227	108.0	1910.....	25,452	11,222	78.0
1860.....	9,419	3,601	60.8	1900.....	14,230	2,358	19.0
1850.....	5,858	2,446	71.7	1890.....	11,872	4,937	71.2
1840.....	3,412	1,047	132.9	1880.....	6,935	2,618	60.0
1830.....	1,465	830	130.7	1870.....	4,317	2,610	152.9
1820.....	635	241	61.2	1860.....	1,707		
1810.....	394	318	386.4	Homestead borough:			
1800.....	81			1930.....	20,141	-311	-1.5
				1920.....	20,452	1,730	8.3
Farrell borough:				1910.....	18,713	6,160	49.1
1930.....	14,359	-1,227	-7.9	1900.....	12,554	4,643	58.7
1920.....	15,586	5,396	53.0	1890.....	7,911		
1910.....	10,190						

TABLE 2.—POPULATION OF PRINCIPAL CITIES AND BOROUGHS FROM EARLIEST CENSUS TO 1930—Continued

[A minus sign (-) denotes decrease]

CITY OR BOROUGH AND CENSUS YEAR	Population	INCREASE OVER PRECEDING CENSUS		CITY OR BOROUGH AND CENSUS YEAR	Population	INCREASE OVER PRECEDING CENSUS	
		Number	Per cent			Number	Per cent
Jeannette borough:				Lewistown borough			
1930	15,126	4,499	42.3	1930	13,357	3,503	35.6
1920	10,627	2,550	31.6	1920	9,849	1,683	20.6
1910	8,077	2,212	37.7	1910	8,166	3,715	36.0
1900	5,865	2,569	77.0	1900	4,451	1,178	26.5
1890	3,296			1890	3,273	51	1.6
Johnstown city:				1880	3,222	485	17.7
1930	66,903	-334	-0.5	1870	2,737	99	3.8
1920	67,327	11,845	21.3	1860	2,638	-95	-3.5
1910	55,482	19,546	54.4	1850	2,733	675	32.8
1900	35,930	14,131	64.8	1840	2,068	679	39.1
1890	21,805	13,425	160.2	1830	1,479	706	91.3
1880	8,380	2,352	39.0	1820	773	299	63.1
1870	6,028	1,843	44.0	1810	474		
1860	4,185	2,916	220.8	McKeesport city:			
1850	1,269	320	33.7	1930	54,632	7,851	16.8
1840	949			1920	46,781	4,087	9.6
Kingston borough:				1910	42,694	8,467	24.7
1930	21,600	12,048	141.3	1900	34,227	13,486	65.0
1920	8,952	2,503	38.8	1890	20,741	12,529	152.6
1910	6,440	2,603	67.7	1880	8,212	5,689	225.5
1900	3,840	1,465	61.5	1870	2,523	367	16.5
1890	2,361	963	67.9	1860	2,166	774	55.6
1880	1,418	275	24.1	1850	1,392		
1870	1,143	505	70.2	McKees Rocks borough:			
1860	638			1930	18,116	1,403	8.4
Lancaster city:				1920	16,713	2,011	13.7
1930	59,949	6,789	12.8	1910	14,702	8,350	131.5
1920	53,160	5,923	12.5	1900	6,352	4,065	277.8
1910	47,227	5,768	13.9	1890	1,987		
1900	41,460	9,448	20.5	Mahanoy City borough:			
1890	32,011	6,242	24.2	1930	14,784	-815	-5.2
1880	25,769	5,536	27.4	1920	15,599	-337	-2.1
1870	20,233	2,630	14.9	1910	15,936	2,432	18.0
1860	17,603	5,234	42.3	1900	13,504	2,218	19.7
1850	12,369	3,952	47.0	1890	11,286	4,105	57.2
1840	8,417	713	8.3	1880	7,181	1,648	29.8
1830	7,704	1,071	16.1	1870	5,533		
1820	6,633	1,228	22.7	Meadville city:			
1810	5,405	1,113	25.9	1930	16,698	2,130	14.6
1800	4,292			1920	14,568	1,788	14.0
Latsbore borough:				1910	12,780	2,489	24.2
1930	10,644	1,160	12.2	1900	10,291	771	8.1
1920	9,484	707	8.1	1890	9,520	660	7.4
1910	8,777	4,163	90.2	1880	8,860	1,757	24.7
1900	4,614	1,025	23.0	1870	7,103	3,401	91.9
1890	3,589	1,774	97.7	1860	3,702	1,124	43.6
1880	1,815	693	61.0	1850	2,578	1,269	95.5
1870	1,127	369	48.7	1840	1,310	243	22.6
1860	758			1830	1,076	427	65.8
Lebanon city:				1820	949	192	42.0
1930	25,561	918	3.7	1810	457		
1920	24,643	5,403	28.1	Monessen city:			
1910	19,240	1,612	9.1	1930	20,268	2,080	11.5
1900	17,628	2,904	20.2	1920	18,179	6,404	54.4
1890	14,664	5,886	67.1	1910	11,775	6,578	430.0
1880	8,778	2,051	30.5	1900	2,197		
1870	6,727	2,278	51.2	Mount Carmel borough:			
1860	4,440	2,265	103.7	1930	17,067	498	2.9
1850	2,184	324	17.4	1920	17,460	-63	-0.4
1840	1,860	34	1.9	1910	17,632	4,353	33.0
1830	1,826	389	27.1	1900	13,179	4,925	59.7
1820	1,437	3	0.2	1890	8,264	5,876	247.1
1810	1,434			1880	2,378	1,080	84.5
				1870	1,280		

⁶ Kingston and Dorranceton boroughs consolidated as Kingston borough in 1922. Combined population for 1920 and prior census years is as follows: 1920, 15,286; 1910, 10,465; 1900, 6,087; 1890, 2,967.

TABLE 2.—POPULATION OF PRINCIPAL CITIES AND BOROUGHS FROM EARLIEST CENSUS TO 1930—Continued

[A minus sign (—) denotes decrease]

CITY OR BOROUGH AND CENSUS YEAR	Popula- tion	INCREASE OVER PRECEDING CENSUS		CITY OR BOROUGH AND CENSUS YEAR	Popula- tion	INCREASE OVER PRECEDING CENSUS	
		Number	Per cent			Number	Per cent
Munhall borough:				Philadelphia city:			
1930	12,995	6,577	102.5	1930	1,050,961	127,182	7.0
1920	6,418	1,233	23.8	1920	1,823,779	274,771	17.7
1910	5,185			1910	1,549,008	255,311	19.7
Nanticoke city:				1900	1,293,697	240,733	23.6
1930	26,043	3,420	15.2	1880	1,046,964	199,794	23.6
1920	22,614	3,737	19.8	1880	847,170	173,148	25.7
1910	18,877	6,761	55.8	1870	674,022	108,493	19.2
1900	12,116	2,072	20.6	1860	565,529	444,153	365.0
1880	10,044	6,160	158.6	1850	121,376	27,711	29.6
1880	3,884			1840	93,665	13,203	16.4
New Castle city:				1830	80,462	16,660	26.1
1930	43,674	3,736	8.3	1820	93,802	10,080	18.8
1920	44,938	8,658	23.9	1810	53,722	12,502	30.3
1910	36,280	7,941	28.0	1800	41,220	12,698	44.5
1900	28,339	16,739	144.3	1790	28,522		
1890	11,600	3,182	37.8	Phoenixville bor- ough:			
1880	8,418	2,254	36.6	1930	12,029	1,545	14.7
1870	6,164	4,282	227.5	1920	10,484	—250	—2.4
1860	1,882	268	16.6	1910	10,743	1,547	16.8
1850	1,614	1,003	164.2	1900	9,196	682	8.0
1840	611			1890	8,514	1,832	27.4
New Kensington borough:				1880	6,682	1,390	20.5
1930	16,762	4,775	39.8	1870	5,292	406	8.3
1920	11,987	4,280	55.5	1860	4,886	2,216	83.0
1910	7,707	3,042	65.2	1850	2,670		
1900	4,665			Pittsburgh city:³			
Norristown bor- ough:				1930	669,817	81,474	13.8
1930	35,853	3,534	10.9	1920	588,343	54,488	10.2
1920	32,319	4,444	15.9	1910	533,905	32,393	18.2
1910	27,876	5,610	25.2	1900	451,512	107,608	31.3
1900	22,265	2,474	12.5	1890	343,904	108,833	46.3
1890	19,791	6,723	37.8	1880	235,071	95,815	68.8
1880	13,066	2,310	21.5	1870	139,256	61,333	78.7
1870	10,753	1,905	21.5	1860	77,923	10,000	14.8
1860	8,848	2,524	46.9	1850	67,863	36,659	117.5
1840	6,024	3,087	105.1	1840	31,204	15,835	103.0
1830	2,937	1,848	169.7	1830	15,369	8,121	112.0
1820	1,089	202	31.7	1820	7,248	2,480	62.0
	827			1810	4,768	3,203	204.7
				1800	1,565		
North Braddock borough:				Pittston city:			
1930	16,782	1,854	12.4	1930	18,246	—251	—1.4
1920	14,928	3,104	26.3	1920	18,497	2,280	13.7
1910	11,824	5,289	80.9	1910	16,267	3,711	29.6
1900	6,635			1900	12,556	2,264	21.9
Oil City:				1890	10,302	2,890	37.9
1930	22,076	801	3.8	1880	7,472	712	10.5
1920	21,274	5,617	35.9	1870	6,760	3,078	83.0
1910	15,657	2,398	18.0	1860	3,682		
1900	13,264	2,332	21.3	Plymouth bor- ough:			
1890	10,932	3,617	49.4	1930	16,543	43	0.3
1880	7,315	5,039	221.4	1920	16,500	—496	—2.9
1870	2,276			1910	16,996	3,347	24.5
Old Forge bor- ough:				1900	13,649	4,305	46.1
1930	12,661	424	3.5	1890	9,344	3,279	64.1
1920	12,237	913	8.1	1880	6,065	3,381	126.0
1910	11,324	5,604	101.1	1870	2,684		
1900	5,630			Pottstown bor- ough:			
Olyphant borough:				1930	19,430	1,999	11.5
1930	10,743	507	5.0	1920	17,431	1,832	11.7
1920	10,236	1,731	20.4	1910	15,599	1,903	13.9
1910	8,505	2,325	37.6	1900	13,699	411	3.1
1900	6,180	2,067	51.4	1890	13,285	7,980	160.4
1890	4,063	1,989	95.0	1880	5,305	1,180	28.6
1880	2,094	—233	—10.0	1870	4,125	1,745	73.3
1870	2,327			1860	2,380	710	48.0
				1850	1,604	943	130.8
				1840	721	45	6.7
				1830	676		

¹ Large increase due to the annexation in 1854 of the remainder of Philadelphia County.² Population of Allegheny city (annexed to Pittsburgh in 1937) included in figures for Pittsburgh, 1830-1900.

TABLE 2.—POPULATION OF PRINCIPAL CITIES AND BOROUGHS, FROM EARLIEST CENSUS TO 1930—Continued

[A minus sign (—) denotes decrease]

CITY OR BOROUGH AND CENSUS YEAR	Population	INCREASE OVER PRECEDING CENSUS		CITY OR BOROUGH AND CENSUS YEAR	Population	INCREASE OVER PRECEDING CENSUS	
		Number	Per cent			Number	Per cent
Pottsville city:				Steelton borough:			
1930	24,300	2,424	11.1	1930	13,201	-137	-1.0
1920	21,876	1,640	8.1	1920	13,428	-818	-5.7
1910	20,236	4,626	28.8	1910	14,246	2,160	17.9
1900	15,710	1,593	11.3	1900	12,086	2,836	30.7
1890	14,117	864	6.5	1890	9,260	6,803	278.0
1880	13,253	809	7.0	1880	2,447		
1870	12,384	2,940	31.1	Sunbury city:			
1860	9,444	1,920	25.7	1930	15,626	-95	-0.6
1850	7,515	3,170	73.0	1920	15,721	1,951	14.2
1840	4,345			1910	13,770	3,900	40.4
Reading city:				1900	9,810	3,880	65.4
1930	141,171	3,387	3.1	1890	5,930	1,853	45.5
1920	107,784	11,713	12.2	1880	4,077	940	30.2
1910	96,071	17,119	21.7	1870	3,131	1,328	73.7
1900	78,061	20,300	34.6	1860	1,803	585	48.0
1890	58,661	15,383	35.5	1850	1,218		
1880	43,278	9,348	27.6	Swissvale borough:			
1870	33,930	10,708	46.5	1930	10,029	5,121	46.9
1860	23,102	7,419	47.1	1920	10,908	3,527	47.8
1850	15,743	7,333	87.2	1910	7,381	5,065	330.1
1840	8,410	2,554	43.6	1900	1,716		
1830	6,856	1,624	35.2	Tamaqua borough:			
1820	4,332			1930	12,936	573	4.6
1810	(¹)			1920	12,363	2,901	30.7
1800	2,386			1910	9,462	2,195	30.2
Scranton city:				1900	7,287	1,213	20.0
1930	143,433	5,650	4.1	1890	6,054	324	5.7
1920	137,783	7,916	6.1	1880	5,730	-230	-3.9
1910	129,867	27,841	27.3	1870	5,960	1,041	21.2
1900	102,028	26,811	35.6	1860	4,919	1,839	59.7
1890	75,215	29,365	64.0	1850	3,080	2,615	562.4
1880	45,850	10,758	30.7	1840	465		
1870	35,092	25,309	280.5	Taylor borough:			
1860	9,223			1930	10,428	552	5.6
Shamokin borough:				1920	9,376	816	9.0
1930	20,274	-930	-4.4	1910	9,060	4,845	114.9
1920	21,204	1,616	8.2	1900	4,215		
1910	19,588	1,386	7.6	Turtle Creek borough:			
1900	18,202	3,799	26.4	1930	10,690	2,552	31.4
1890	14,403	6,219	76.0	1920	8,138	3,143	62.9
1880	8,184	3,364	80.4	1910	4,995	1,733	53.1
1870	4,320			1900	3,262		
Sharon city:				Uniontown city:			
1930	25,908	4,161	19.1	1930	19,544	3,852	24.5
1920	21,747	6,477	42.4	1920	15,692	2,348	17.6
1910	15,270	6,354	71.3	1910	13,344	6,000	81.7
1900	8,916	1,457	19.5	1900	7,344	985	16.5
1890	7,459	1,775	31.2	1890	6,359	3,094	94.8
1880	5,684	1,463	34.7	1880	3,265	762	30.4
1870	4,221	3,321	369.0	1870	2,503		
1860	900	359	66.4	1860	(¹)		
1850	541			1850	2,333		
Shenandoah borough:				Vandergrift borough:			
1930	21,782	-2,044	-11.9	1930	11,479	1,948	20.4
1920	24,726	-1,048	-4.1	1920	9,531	5,655	145.9
1910	25,774	5,463	26.3	1910	3,876	1,800	86.7
1900	20,321	4,377	27.5	1900	2,076		
1890	15,944	5,797	57.1				
1880	10,147	7,196	243.8				
1870	2,951						

¹ Not returned separately.

TABLE 2.—POPULATION OF PRINCIPAL CITIES AND BOROUGHES FROM EARLIEST CENSUS TO 1930—Continued

[A minus sign (-) denotes decrease]

CITY OR BOROUGH AND CENSUS YEAR	Popu- lation	INCREASE OVER PRECEDING CENSUS		CITY OR BOROUGH AND CENSUS YEAR	Popu- lation	INCREASE OVER PRECEDING CENSUS	
		Number	Per cent			Number	Per cent
Warren borough:				Wilkes-Barre city:			
1930.....	14,863	591	4.1	1930.....	86,626	12,793	17.3
1920.....	14,272	3,192	23.8	1920.....	73,833	6,728	10.0
1910.....	11,080	3,037	37.8	1910.....	67,105	15,384	29.7
1900.....	8,043	3,711	85.7	1900.....	51,721	14,003	37.1
1890.....	4,332	1,522	54.2	1890.....	37,718	14,379	61.6
1880.....	2,810	796	39.5	1880.....	23,339	13,105	129.4
1870.....	2,014	276	15.9	1870.....	10,174	5,921	136.2
1860.....	1,738	725	71.6	1860.....	4,253	1,530	56.2
1850.....	1,013	276	37.4	1850.....	2,723	1,005	58.5
1840.....	737			1840.....	1,718		
				1830.....	(¹)		
Washington city:				1820.....	755	-470	-38.4
1930.....	24,545	3,065	14.3	1810.....	1,225		
1920.....	21,480	2,702	14.4				
1910.....	18,778	11,108	144.8	Wilkesburg bor- ough:			
1900.....	7,670	607	8.9	1930.....	20,639	5,236	21.5
1890.....	7,063	2,771	64.6	1920.....	24,403	5,470	26.0
1880.....	4,292	721	20.2	1910.....	18,924	7,038	59.2
1870.....	3,571	-16	-0.4	1900.....	11,836	7,224	155.0
1860.....	3,587	925	34.7	1890.....	4,662	3,133	264.9
1850.....	2,662	600	29.1	1880.....	1,529		
1840.....	2,062	246	13.5				
1830.....	1,816	129	7.6	Williamsport city:			
1820.....	1,687			1930.....	45,729	9,531	26.3
Waynesboro bor- ough:				1920.....	36,198	4,338	13.6
1930.....	10,167	447	4.6	1910.....	31,860	3,103	16.8
1920.....	9,720	2,521	35.0	1900.....	28,757	1,625	6.0
1910.....	7,199	1,803	33.4	1890.....	27,132	8,108	43.3
1900.....	5,396	1,585	41.6	1880.....	18,934	2,904	18.1
1890.....	3,811	1,923	101.9	1870.....	16,030	10,366	183.0
1880.....	1,888	643	40.4	1860.....	5,664	4,049	250.7
1870.....	1,345	112	9.1	1850.....	1,615	262	19.4
1860.....	1,233	214	21.0	1840.....	1,353		
1850.....	1,019			1830.....	(¹)		
				1820.....	624	280	81.4
West Chester bor- ough:				1810.....	344		
1930.....	12,325	608	5.2	York city:			
1920.....	11,717	-50	-0.4	1930.....	55,254	7,742	16.3
1910.....	11,767	2,243	23.6	1920.....	47,512	2,762	6.2
1900.....	9,524	1,496	18.6	1910.....	44,750	11,042	32.8
1890.....	8,028	982	13.9	1900.....	33,708	12,015	62.1
1880.....	7,046	1,416	25.2	1890.....	20,793	6,853	49.2
1870.....	5,630	873	18.4	1880.....	13,940	2,937	26.7
1860.....	4,757	1,585	50.0	1870.....	11,003	2,398	27.9
1850.....	3,172	1,020	47.4	1860.....	8,605	1,742	25.4
1840.....	2,152	894	71.1	1850.....	6,863	2,084	43.6
1830.....	1,258	706	127.9	1840.....	4,779	563	13.4
1820.....	552	81	17.2	1830.....	4,216	671	18.9
1810.....	471	97	25.9	1820.....	3,545	698	24.5
1800.....	374			1810.....	2,847	344	13.7
				1800.....	2,503		

¹ Not returned separately.

Counties.—Table 3 shows the population of the 67 counties in Pennsylvania from 1890 to 1930, together with the land area of each county and its population per square mile in 1930. Of these counties, 48 have increased in population since 1920, and 19 show decreases. No new counties have been organized since 1920 and there have been no changes in county boundaries, except a small interchange of territory between Delaware and Philadelphia Counties.

TABLE 3.—AREA AND POPULATION OF COUNTIES: 1890 TO 1930

[A minus sign (-) denotes decrease]

COUNTY	Land area in square miles, 1930	POPULATION							Per cent of increase	
		1930		1920	1910	1900	1890	1920 to 1930	1910 to 1920	
		Total	Per square mile							
Pennsylvania.....	44, 832	9, 031, 350	214. 8	8, 720, 017	7, 665, 111	6, 302, 115	5, 258, 113	10. 5	13. 8	
Adams.....	528	37, 128	70. 3	34, 583	34, 919	34, 496	33, 486	7. 4	0. 8	
Allegheny.....	725	1, 374, 410	1, 895. 7	1, 185, 808	1, 018, 463	775, 058	551, 959	15. 9	16. 4	
Armstrong.....	653	79, 298	121. 4	75, 568	67, 880	62, 551	49, 747	4. 9	11. 3	
Beaver.....	429	149, 062	347. 5	111, 621	78, 358	55, 432	50, 077	33. 5	42. 5	
Bedford.....	1, 026	37, 309	36. 4	38, 277	38, 579	39, 468	38, 044	-2. 5	-1. 5	
Berks.....	865	231, 717	267. 9	200, 854	183, 222	159, 615	137, 327	15. 4	0. 6	
Blair.....	555	189, 840	261. 4	128, 334	108, 858	85, 090	70, 806	9. 0	17. 9	
Bradford.....	1, 145	49, 039	42. 8	53, 166	54, 526	59, 403	59, 233	-7. 8	-2. 5	
Bucks.....	608	95, 727	159. 1	82, 476	76, 530	71, 190	70, 615	17. 3	7. 8	
Butler.....	790	80, 480	101. 9	77, 270	72, 689	65, 962	65, 339	4. 2	6. 3	
Cambrin.....	717	203, 146	283. 3	197, 839	166, 131	104, 837	66, 375	2. 7	19. 1	
Cameron.....	392	5, 307	13. 5	6, 297	7, 644	7, 048	7, 233	-15. 7	-17. 0	
Carbon.....	406	63, 390	156. 1	62, 565	52, 846	44, 510	38, 624	1. 3	18. 4	
Centre.....	1, 140	46, 294	40. 4	44, 304	43, 424	42, 894	43, 269	4. 5	2. 0	
Chester.....	777	126, 629	163. 0	115, 120	109, 213	95, 695	89, 377	10. 0	5. 4	
Clarion.....	601	34, 531	57. 5	34, 170	36, 688	34, 283	36, 802	-4. 5	-1. 3	
Clearfield.....	1, 142	80, 727	75. 9	103, 230	93, 768	80, 614	69, 565	-10. 0	10. 1	
Clinton.....	578	32, 519	56. 3	33, 555	31, 545	29, 197	28, 085	-3. 7	6. 4	
Columbia.....	479	45, 863	101. 9	43, 349	48, 467	30, 896	36, 332	0. 9	-0. 2	
Crawford.....	1, 038	62, 980	60. 7	60, 667	61, 565	63, 643	65, 324	3. 8	-1. 5	
Cumberland.....	528	68, 936	129. 2	58, 578	54, 479	50, 344	47, 271	16. 5	7. 5	
Dauphin.....	522	165, 231	316. 5	153, 116	136, 152	114, 443	99, 977	7. 9	12. 5	
Delaware ¹	185	280, 264	1, 514. 9	173, 084	117, 906	94, 763	74, 683	61. 9	40. 8	
Elk.....	806	33, 431	41. 5	34, 981	35, 871	32, 008	22, 239	-4. 4	-2. 5	
Erie.....	781	175, 277	224. 4	153, 636	115, 517	98, 478	86, 074	14. 2	32. 9	
Fayette.....	796	108, 542	249. 4	188, 104	167, 449	110, 412	80, 006	5. 5	12. 3	
Forest.....	424	5, 180	12. 2	7, 477	9, 435	11, 039	8, 482	-30. 7	-20. 8	
Franklin.....	751	65, 010	80. 6	62, 275	59, 775	54, 902	51, 433	4. 4	4. 2	
Fulton.....	403	9, 231	22. 9	9, 617	9, 703	9, 924	10, 187	-4. 0	-0. 9	
Greene.....	574	41, 767	72. 8	30, 804	28, 882	28, 281	28, 935	35. 6	6. 7	
Huntingdon.....	913	39, 021	42. 5	39, 848	38, 304	34, 650	35, 751	-2. 1	4. 0	
Indiana.....	829	75, 365	90. 9	80, 910	66, 210	42, 566	42, 175	-0. 8	22. 2	
Jefferson.....	666	52, 114	78. 2	62, 104	63, 090	60, 113	44, 006	-10. 1	-1. 0	
Junata.....	392	14, 325	36. 5	14, 464	15, 013	16, 054	16, 655	-1. 0	-3. 7	
Lackawanna.....	451	310, 397	688. 2	280, 311	259, 570	193, 831	142, 988	8. 4	10. 3	
Lancaster.....	941	196, 882	209. 2	173, 797	167, 029	159, 241	149, 095	13. 3	4. 1	
Lawrence.....	360	97, 258	270. 2	85, 545	70, 082	57, 042	37, 617	13. 7	22. 2	
Lebanon.....	360	67, 103	186. 4	63, 152	59, 565	53, 827	48, 131	6. 3	6. 0	
Lehigh.....	344	172, 893	502. 6	148, 101	118, 832	93, 893	76, 631	16. 7	24. 6	
Luzerne.....	892	445, 109	498. 0	390, 991	343, 186	257, 121	201, 203	13. 8	13. 9	
Lycoming.....	1, 220	93, 421	76. 6	83, 100	80, 813	75, 663	70, 579	12. 4	2. 8	
McKean.....	987	55, 167	55. 9	48, 034	47, 868	51, 343	46, 863	12. 7	2. 2	
Mercer.....	700	99, 246	141. 8	93, 788	77, 699	57, 387	55, 744	5. 8	20. 7	
Mifflin.....	398	40, 335	101. 3	31, 439	27, 785	23, 190	19, 990	28. 3	13. 2	
Monroe.....	623	28, 286	45. 4	24, 295	22, 941	21, 161	20, 111	10. 4	5. 9	
Montgomery ²	484	265, 804	549. 2	199, 310	169, 590	138, 995	123, 290	33. 4	17. 5	
Montour.....	130	14, 517	111. 7	14, 080	14, 898	15, 528	15, 645	3. 1	-5. 3	
Northampton.....	372	160, 304	455. 1	153, 506	127, 067	99, 687	84, 220	10. 3	20. 2	
Northumberland.....	454	128, 504	283. 0	122, 079	111, 420	90, 911	74, 698	5. 3	9. 6	
Perry.....	564	21, 744	38. 6	22, 875	24, 136	26, 263	26, 276	-4. 9	-5. 2	
Philadelphia ³	128	1, 950, 961	15, 241. 9	1, 823, 779	1, 549, 008	1, 293, 697	1, 046, 964	7. 0	17. 7	
Pike.....	544	7, 483	13. 8	6, 818	8, 033	8, 766	9, 412	-9. 8	-15. 1	
Potter.....	1, 071	17, 489	16. 3	21, 089	29, 729	30, 621	22, 778	-17. 1	-20. 1	
Schuylkill.....	777	235, 505	303. 1	217, 754	207, 894	172, 927	154, 363	8. 2	4. 7	
Snyder.....	311	18, 836	60. 6	17, 129	16, 800	17, 394	17, 651	10. 0	2. 0	

¹ State total for 1890 includes population (99) of Cornplanter Indian Reservation, in Warren County, especially enumerated and not included in the population reported for the county for that year.

² Part of Delaware County annexed to Philadelphia, and part of Philadelphia annexed to Delaware County, in 1927.

³ Part annexed to Philadelphia in 1915.

⁴ Part of Montgomery County annexed in 1916; part of Delaware County annexed, and part annexed to Delaware County, in 1927.

TABLE 3.—AREA AND POPULATION OF COUNTIES: 1890 TO 1930—Continued

[A minus sign (—) denotes decrease]

COUNTY	Land area in square miles, 1930	POPULATION						Per cent of increase	
		1930		1920	1910	1900	1890	1920 to 1930	1910 to 1920
		Total	Per square mile						
Somerset.....	1,034	80,764	78.1	82,112	67,717	40,461	37,317	-1.0	21.3
Sullivan.....	468	7,469	16.4	9,520	11,203	12,134	11,020	-21.2	-15.7
Susquehanna.....	824	33,806	41.0	34,763	37,740	40,043	40,003	-2.8	-7.9
Tioga.....	1,142	31,871	27.9	37,118	42,829	40,080	52,313	-14.1	-13.3
Union.....	305	17,468	57.3	15,850	16,240	17,592	17,820	10.2	-2.5
Venango.....	661	63,220	95.7	59,184	56,369	40,048	40,040	6.8	5.0
Warren.....	902	41,463	46.0	40,024	39,573	38,946	37,685	3.0	1.1
Washington.....	802	204,802	237.6	188,992	143,680	92,181	71,155	8.4	31.5
Wayne.....	739	28,420	38.5	27,435	29,236	30,171	31,010	3.0	-6.2
Westmoreland.....	1,039	294,995	283.9	273,503	231,304	160,175	112,819	7.8	18.3
Wyoming.....	397	15,517	39.1	14,101	15,509	17,152	15,801	10.0	-0.1
York.....	903	107,135	118.1	144,521	136,405	116,413	99,489	15.0	5.0

Minor civil divisions.—The primary divisions of the counties of Pennsylvania are the townships, cities, boroughs, and one town (Bloomsburg). There are no secondary divisions. Philadelphia, which is shown independently, is coextensive with Philadelphia County. Table 4 shows the population of each county by townships, cities, and boroughs for the last three censuses. Where a city or borough is located partly in one county and partly in another, the part in a given county is presented in the regular way as a primary division of that county, and, to make the presentation complete, the population is also shown in *italics*, for the part outside that county and for the city or borough as a whole.

Changes in the boundaries of townships and incorporated places between 1920 and 1930 are indicated by footnotes on Table 4; for changes between 1910 and 1920, reference may be made to the Reports of the Fourteenth Census (1920), Volume I, Table 53.

TABLE 4.—POPULATION OF COUNTIES BY MINOR CIVIL DIVISIONS: 1930, 1920, AND 1910

[For changes in boundaries, etc., between 1920 and 1930, see footnotes; for those between 1910 and 1920, see Reports of the Fourteenth Census (1920), Vol. I, Table 53]

MINOR CIVIL DIVISION	1930	1920	1910	MINOR CIVIL DIVISION	1930	1920	1910
Adams County.....	37,123	34,583	34,319	Adams County—Con.			
Abbotstown borough.....	457	334	332	Huntington township.....	1,206	1,208	1,307
Arendtsville borough.....	338	358	353	Latimore township.....	840	977	1,082
Bendersville borough.....	384	356	355	Liberty township.....	932	741	768
Berwick township.....	654	617	568	Littlestown borough.....	2,001	1,552	1,347
Biglerville borough.....	650	639	386	McSherrystown borough.....	2,060	1,800	1,724
Butler township.....	1,134	1,187	1,243	Menallen township.....	1,441	1,538	1,511
Conewago township.....	2,015	1,674	1,542	Mount Pleasant town- ship.....	1,729	1,714	1,804
Cumberland township.....	1,551	1,452	1,520	Mountjoy township.....	1,165	1,083	1,187
East Berlin borough.....	760	610	672	New Oxford borough.....	1,138	949	838
Fairfield borough.....	387	401	373	Oxford township.....	960	901	906
Franklin township.....	1,908	1,900	1,948	Reading township.....	961	1,041	1,095
Freedom township.....	407	429	476	Straban township.....	1,367	1,399	1,392
Germany township.....	843	722	733	Tyrone township.....	823	911	921
Gettysburg borough.....	5,584	4,439	4,030	Union township.....	803	821	900
Hamilton township.....	595	591	667	York Springs borough.....	318	287	299
Hamilton township.....	1,453	1,516	1,509				
Highland township.....	396	406	411				

¹ ADAMS.—Name of Abbotstown borough changed from Berwick between 1910 and 1920.

TABLE 4.—POPULATION OF COUNTIES BY MINOR CIVIL DIVISIONS: 1930, 1920, AND 1910—Continued

MINOR CIVIL DIVISION	1930	1920	1910	MINOR CIVIL DIVISION	1930	1920	1910
Allegheny County²	1,374,410	1,185,808	1,018,463	Allegheny County—Continued.			
Aleppo township	419	367	458	McKeesport city	54,032	46,781	42,694
Aspinwall borough	4,263	3,170	2,592	McKees Rocks borough ²	18,116	16,713	14,702
Avalon borough	5,940	5,277	4,317	Mifflin township ²	8,167	11,267	8,076
Baldwin township	6,371	4,028	8,230	Millvale borough	8,166	8,031	7,861
Bellevue borough	10,252	8,198	6,323	Moon township	2,000	1,700	1,526
Ben Avon borough	2,472	2,198	1,828	Mount Lebanon town-			
Ben Avon Heights bor-				ship	13,403	2,258	
ough	265	130		Mount Oliver borough	7,071	5,575	4,241
Bethel township	5,482	2,406	1,611	Munhall borough	12,965	6,418	6,185
Blawnox borough ²	2,186			Naville township	1,532	1,272	6,634
Brackenridge borough	6,250	4,987	8,134	North Braddock borough	16,732	14,923	11,824
Braddock borough	19,329	20,879	19,857	North Fayette township	3,510	5,000	4,086
Braddock township ²	1,764	1,215	739	North Versailles town-			
Bradford Woods borough	870	213		ship	5,663	4,844	4,435
Brentwood borough	5,881	1,696		Oakdale borough	1,703	1,611	1,353
Bridgeville borough	3,589	3,092	1,983	Oakmont borough	6,027	4,512	3,436
Carleige borough	12,497	11,516	10,009	O'Hara township ²	5,127	4,672	3,917
Castle Shannon borough	3,810	2,353		Ohio township	500	404	398
Chalfant borough	1,192	1,044		Osborne borough	509	353	425
Cheswick borough	1,053	471	317	Patton township	4,687	3,624	3,210
Clairton city ²	15,291	6,294	3,326	Penn township ²	13,337	8,342	6,207
Collier township	6,091	4,661	4,211	Pine township	937	685	698
Conaopolis borough	10,724	6,162	5,252	Pittsain borough	6,317	5,738	4,975
Crafton borough	7,004	6,954	4,583	Pittsburgh city ²	669,817	583,343	533,905
Crescent township	1,107	680	595	Plum township	6,339	8,855	2,349
Dormont borough	13,190	6,455	1,115	Port Vue borough	3,510	2,538	1,978
Dravosburg borough	2,391	2,204	1,895	Rankin borough	7,956	7,301	6,042
Duquesne city	21,396	19,011	15,727	Reserve township ²	3,108	2,605	2,024
East Deer township	3,928	3,506	3,702	Richland township	1,805	1,361	1,235
East McKeesport bor-				Robinson township	3,970	3,453	3,129
ough	2,022	2,430	2,118	Ross township ²	8,581	4,949	3,812
East Pittsburgh borough	6,214	6,527	5,615	Rosslyn Farms borough	334	315	
Edgewood borough	4,823	3,181	2,596	Scott township	6,203	4,927	5,737
Edgeworth borough	1,679	1,373	1,220	Sewickley borough	5,599	4,955	4,479
Elizabeth borough	2,939	2,703	2,311	Sewickley township	314	164	160
Elizabeth township	7,479	6,563	7,410	Sewickley Heights town-			
Emsworth borough	2,709	2,165	1,510	ship	982	654	773
Etna borough	7,493	6,341	5,840	Shaler township	9,573	6,306	5,154
Fawn township	912	615	576	Sharpsburg borough	8,042	8,921	8,163
Findley township	2,775	1,926	1,720	Snowden township	4,396	2,889	1,971
Forest Hills borough ²	4,549			South Fayette township	0,147	0,221	8,761
Forward township	3,026	4,632	4,484	South Versailles town-			
Franklin township	1,031	847	778	ship	336	303	417
Frazier township	1,639	1,035		Springdale borough	4,781	2,920	1,999
Glassport borough	8,390	6,959	5,540	Springdale township	1,565	910	667
Glenfield borough	950	1,076	984	Stowe township	13,368	10,865	8,145
Greentree borough	1,467	1,043	1,143	Swissvale borough ²	16,029	10,908	7,381
Hampton township	3,333	1,720	1,641	Tarentum borough	9,551	8,925	7,414
Hanover township	2,703	1,230	837	Thornburg borough	327	300	230
Harrison township	12,337	6,389	6,687	Trafford borough, in Alle-			
Haysville borough	192	173	106	gheny Co.	100	132	
Heidelberg borough	2,130	2,094	1,848	In Westmoreland Co.	4,087	2,727	1,959
Homestead borough	20,141	20,452	18,713	Total	4,187	2,359	1,969
Indiana township	3,131	2,298	1,120	Turtle Creek borough	10,600	8,138	4,995
Ingram borough	3,866	2,900	2,037	Upper St. Clair township	1,947	1,458	1,311
Jefferson township ²	4,139	5,099	6,771	Verona borough	4,376	3,938	2,849
Kennedy township ²	1,311	730	651	Versailles borough	2,473	1,936	1,437
Kilbuck township	1,661	1,357	1,331	Versailles township	3,955	2,241	1,568
Lect township	1,273	627	569	Wall borough	2,236	2,428	2,962
Leetsdale borough	2,774	2,311	1,904	West Deer township	6,401	5,290	2,205
Liberty borough	606	601		West Elizabeth borough	1,074	830	841
Lincoln township	678	730	822	West Homestead borough	3,552	3,435	3,009
Marshall township	1,265	1,140	769	West View borough	6,028	2,797	1,826
McCandless township	2,553	1,465	087	Whitaker borough	2,072	1,531	1,547
McDonald borough, in Allegheny Co.	570			Wilkins township ²	4,127	3,455	3,626
In Washington Co.	2,711	2,751	2,543	Wilksburg borough	29,639	24,403	18,024
Total	5,281	2,751	2,543	Wilmering borough	6,291	6,441	6,138

² ALLEGHENY.—County totals for 1920 and 1910 include population (1,270 in 1920) of North Clairton borough and population (3,243 in 1920; 1,108 in 1910) of Wilson borough, consolidated with Clairton borough, to form Clairton city in 1922. Totals also include population (36,767 in 1920; 26,036 in 1910) of Carrick, Hays, Knoxville, Overbrook, St. Clair, and Westwood boroughs, and Chartiers, Lower St. Clair, and Union townships, annexed to Pittsburgh city, since 1920. Total for 1910 also includes population (1,100) of Spring Garden borough, annexed to Pittsburgh between 1910 and 1920. Other annexations to Pittsburgh since 1920: Parts of Swissvale borough, and Mifflin, Penn, Reserve, and Ross townships. Blawnox borough incorporated from part of O'Hara township in 1926, and Forest Hills borough incorporated from parts of Braddock and Wilkins townships since 1920. Part of Jefferson township annexed to Clairton city in 1925; part of Kennedy township annexed to McKees Rocks borough in 1924. Dixmont Hospital for Insane, in Kilbuck township (population 1,180), erroneously returned in 1920 as in Glenfield borough; figures for borough and township corrected.

TABLE 4.—POPULATION OF COUNTIES BY MINOR CIVIL DIVISIONS: 1930, 1920, AND 1910—Continued

MINOR CIVIL DIVISION	1930	1920	1910	MINOR CIVIL DIVISION	1930	1920	1910
Armstrong County	79,298	75,568	* 67,880	Beaver County—Con.			
Apollo borough.....	3,406	3,227	3,006	Ellwood City borough, in Beaver Co.....	1,355	900	—
Applewold borough.....	477	351	300	<i>In Lawrence Co.</i>	10,968	8,049	5,992
Atwood borough.....	135	168	191	<i>Total</i>	12,323	8,958	3,992
Bethel township.....	848	1,183	952	Fallston borough.....	605	470	555
Boggs township.....	850	792	878	Frankfort Springs borough.....	110	95	144
Bradys Bend township.....	1,986	2,228	2,696	Franklin township.....	1,713	1,134	935
Burrell township.....	666	722	833	Freedom borough.....	3,227	3,452	3,090
Cadogan township ³	884	—	—	Georgetown borough.....	260	251	269
Cowanshannock town- ship.....	5,819	5,974	4,428	Glasgow borough.....	271	239	203
Dayton borough.....	857	1,049	809	Greene township.....	674	691	1,006
East Franklin township.....	2,032	2,598	1,850	Hanover township.....	741	850	911
Elderton borough.....	311	261	285	Harmony township.....	384	74	110
Ford City borough.....	6,127	5,905	4,850	Homewood borough.....	343	310	—
Ford Cliff borough ³	607	—	—	Hookstown borough.....	203	191	250
Freeport borough.....	2,772	2,695	2,248	Hopewell township.....	2,178	2,123	1,882
Gilpin township.....	2,779	2,702	2,334	Independence township.....	478	489	588
Hovey township.....	139	186	207	Industry township.....	996	834	764
Johnetta borough.....	6	535	662	Koppel borough.....	1,057	762	—
Kiskiminetus township ³	3,123	3,105	2,845	Marion township.....	442	390	331
Kittanning borough.....	7,803	7,153	4,311	Midland borough.....	6,007	5,452	1,244
Kittanning township.....	909	920	1,103	Monaca borough.....	4,641	3,838	3,376
Leechburg borough.....	4,489	3,991	3,624	Moon township.....	2,173	1,624	2,161
Madison township.....	1,731	2,206	2,318	New Brighton borough.....	9,950	9,361	8,429
Mahoning township.....	2,450	2,762	1,725	New Galilee borough.....	489	475	453
Manor township ³	3,702	3,729	3,195	New Sewickley township.....	1,813	1,378	1,482
Manorville borough.....	608	537	545	North Sewickley town- ship.....	2,219	1,494	1,820
North Apollo borough ³	1,456	—	—	Ohio township.....	958	962	984
North Buffalo township ³	1,282	2,174	1,120	Patterson township.....	1,846	875	434
Parker City.....	902	1,188	1,244	Patterson Heights borough.....	639	450	367
Parks township.....	2,576	1,708	963	Potter township.....	284	205	—
Perry township.....	482	571	595	Pulaski township.....	1,640	915	895
Pine township.....	998	851	867	Raccoon township.....	480	381	718
Plumcreek township.....	1,295	1,270	1,531	Rochester borough.....	7,728	6,957	5,003
Rayburn township.....	1,718	1,422	1,384	Rochester township.....	2,380	1,688	1,237
Redbank township.....	2,066	1,928	2,079	Shippingport borough.....	317	299	—
Rural Valley borough.....	948	841	763	South Beaver township.....	655	757	735
Rural Road township.....	654	714	798	South Heights borough.....	549	439	365
South Bethlehem bor- ough.....	460	485	439	West Mayfield borough ⁴	876	—	—
South Buffalo township.....	1,673	1,545	1,398	White township ⁴	1,031	1,221	633
Sugarcreek township.....	771	850	790				
Valley township.....	356	355	452	Bedford County	37,308	38,277	38,879
Washington township.....	1,057	1,176	1,135	Bedford borough.....	2,953	2,330	2,235
Wayne township.....	1,146	1,397	1,384	Bedford township.....	2,130	1,935	2,114
West Franklin township.....	1,327	1,050	871	Bloomfield township.....	532	587	673
West Kittanning township.....	1,005	891	689	Broad Top township.....	3,570	4,005	3,752
Worthington borough.....	661	440	436	Coaldale borough.....	260	300	311
				Colerain township.....	784	856	869
Beaver County	146,062	*111,021	* 78,353	Cumberland Valley town- ship.....	1,084	920	996
Alliquippa borough.....	27,116	2,931	1,743	East Providence town- ship.....	1,224	1,252	1,528
Ambridge borough.....	20,227	12,730	5,205	East St. Clair township.....	1,208	1,141	1,122
Baden borough.....	1,924	895	601	Everett borough.....	1,874	1,687	1,725
Beaver borough.....	5,665	4,135	3,450	Harrison township.....	702	749	677
Beaver Falls city ⁴	17,147	12,802	12,191	Hopewell borough.....	430	516	590
Big Beaver township.....	1,252	1,030	1,442	Hopewell township.....	1,288	1,224	1,261
Borough township.....	885	670	639	Hyndman borough.....	1,190	1,170	1,164
Bridgewater borough.....	1,792	1,340	1,562	Juniata township.....	877	898	1,040
Brighton township.....	1,043	764	755	Kimmell township.....	1,018	916	792
Center township.....	1,408	722	—	King township.....	775	771	706
Chippewa township.....	1,128	535	494	Liberty township.....	1,262	1,503	1,574
Conway borough.....	2,014	1,858	1,483	Lincoln township.....	280	350	410
Darlington borough.....	465	347	311	Londonderry township.....	1,105	1,111	1,280
Darlington township.....	1,157	1,141	1,137	Mann township.....	613	768	830
Daugherty township.....	1,115	640	699				
East Rochester borough.....	715	720	718				
Eastvale borough.....	801	429	322				
Economy township.....	1,138	844	860				

³ ARMSTRONG.—County total for 1910 includes population (2,775) of Wickbore borough, annexed to Kittanning borough, and population (72) of Queenstown borough, annexed to Perry township, between 1910 and 1920. Cadogan township organized from part of North Buffalo, in 1922. Ford Cliff borough incorporated from part of Manor township in 1922, and North Apollo borough from part of Kiskiminetus township in 1930.

⁴ BEAVER.—County totals for 1920 and 1910 include population (12,495 in 1920; 1,396 in 1910) of Woodlawn borough, consolidated with Alliquippa as Alliquippa borough, in 1928; and population (2,643 in 1920; 1,787 in 1910) of College Hill borough, consolidated with Beaver Falls borough, as Beaver Falls city, in 1930. West Mayfield borough incorporated from part of White township in 1923.

TABLE 4.—POPULATION OF COUNTIES BY MINOR CIVIL DIVISIONS: 1930, 1920, AND 1910—Continued.

MINOR CIVIL DIVISION	1930	1920	1910	MINOR CIVIL DIVISION	1930	1920	1910
Bedford County—Con.				Berks County—Con.			
Manns Choice borough.....	271	274	341	Rockland township.....	987	978	1,100
Monroe township.....	1,238	1,559	1,640	Ruscombmanor town- ship.....	1,130	1,000	1,099
Napier township.....	1,440	1,431	1,440	St. Lawrence borough ⁵	760	2,175	1,427
New Paris borough.....	207	197	194	Shillington borough ⁵	937	1,270
Pleasantville borough.....	184	191	191	Shoemakersville borough ⁵	1,771
Rainsburg borough.....	222	180	203	Sinking Spring borough.....	2,474	2,236
St. Clairsville borough.....	108	97	101	Spring township ⁵	4,265	2,103	2,798
Saxton borough.....	1,128	1,165	1,195	Strausstown borough ⁵	326
Schellsburg borough.....	300	290	314	Temple borough ⁵	1,378
Snake Spring township.....	719	631	728	Tilden township.....	1,080	941	1,000
Southampton township.....	889	1,049	1,058	Topton borough.....	1,667	1,147	809
South Woodbury town- ship.....	1,357	1,473	1,607	Tulpehocken township.....	1,366	1,422	1,520
Union township.....	324	367	491	Union township.....	1,293	1,270	1,280
West Providence town- ship.....	2,087	1,855	1,781	Upper Bern township.....	715	694	801
West St. Clair township.....	710	708	838	Upper Tulpehocken township ⁵	510	896	1,010
Woodbury borough.....	188	248	255	Washington township.....	1,312	1,328	1,674
Woodbury township.....	790	760	809	Wernersville borough.....	1,096	797
Berks County.....				Blair County.....			
	231,717	200,854	183,322		139,840	128,334	108,859
Albany township.....	1,004	1,141	1,224	Allegheny township.....	2,734	2,186	2,055
Alsace township.....	758	756	762	Altoona city ⁶	32,054	60,331	52,127
Amity township.....	1,551	1,315	1,356	Antis township.....	3,104	2,638	2,658
Bally borough.....	579	387	Bellwood borough.....	2,500	2,629	2,277
Beechetsville borough.....	549	502	417	Blair township.....	1,828	1,441	1,184
Bern township.....	1,169	1,110	1,082	Catharine township.....	927	1,165	1,071
Bernville borough.....	322	302	308	Duncansville borough.....	1,379	1,230	1,293
Bethel township.....	1,008	1,653	1,775	Frankstown township.....	2,238	2,041	1,939
Birdsboro borough.....	3,542	3,299	2,930	Freedom township.....	1,549	1,007	1,321
Boyetown borough.....	3,943	3,189	2,433	Greenfield township.....	3,163	2,723	1,507
Brecknock township.....	736	782	840	Holidaysburg borough ⁶	5,969	4,071	3,734
Caernarvon township.....	894	891	845	Huston township.....	1,041	1,041	1,056
Centre township.....	1,261	1,245	1,280	Juniata township.....	441	521	587
Centreport borough.....	137	134	111	Logan township ⁶	8,226	14,285	9,730
Colbrookdale township.....	1,843	1,597	1,394	Martinsburg borough.....	1,295	955	920
Cumru township ⁵	6,123	3,137	4,422	Newry borough.....	394	307	380
District township.....	376	494	541	North Woodbury town- ship.....	1,340	1,404	1,337
Douglas township.....	1,275	1,138	1,123	Roaring Spring borough.....	2,724	2,379	1,903
Earl township.....	820	829	874	Snyder township.....	2,194	2,043	2,458
Exeter township ⁵	3,217	2,847	2,745	Taylor township.....	1,392	1,309	1,315
Fleetwood borough.....	2,150	1,662	1,394	Tyrone borough.....	9,042	9,084	7,170
Greenwich township.....	1,176	1,245	1,359	Tyrone township.....	869	896	1,056
Hamburg borough.....	3,637	2,764	2,301	Williamsburg borough.....	1,898	1,872	1,623
Heidelberg township.....	846	800	1,891	Woodbury township.....	1,479	2,020	2,120
Hereford township.....	911	904	1,000	Bradford County.....			
Jefferson township.....	595	687	745		49,039	53,166	54,526
Kutztown borough.....	2,841	2,684	2,360	Alba borough.....	121	146	150
Lenhartsville borough.....	204	144	153	Albany township.....	786	834	1,107
Longswamp township.....	2,026	2,212	2,271	Armonia township.....	132	256	292
Lower Alsace township.....	2,492	1,150	758	Asylum township.....	525	639	761
Lower Heidelberg town- ship.....	1,142	919	4,000	Athens borough.....	4,372	4,384	3,796
Lyons borough ⁵	511	Athens township.....	1,691	1,713	1,562
Maidencreek township.....	2,010	1,830	1,941	Barclay township.....	155	841	926
Marion township.....	923	978	1,007	Burlington borough.....	137	102	142
Maxatawny township ⁵	1,774	2,132	1,014	Burlington township.....	552	536	692
Mohnton borough.....	1,824	1,640	1,536	Canton borough.....	1,904	2,154	1,937
Mount Penn borough.....	3,017	1,370	785	Canton township.....	1,233	1,302	1,640
Mulhennberg township ⁵	7,557	5,220	3,200	Brady County.....			
North Heidelberg town- ship.....	454	533	626	
Oley township.....	2,017	1,876	2,028	Albany township.....	786	834	1,107
Ontelaunce township.....	1,257	1,070	1,243	Armonia township.....	132	256	292
Penn township.....	976	876	1,010	Asylum township.....	525	639	761
Perry township ⁵	1,064	1,690	1,737	Athens borough.....	4,372	4,384	3,796
Pike township.....	580	648	738	Athens township.....	1,691	1,713	1,562
Reading city.....	111,171	107,784	96,071	Barclay township.....	155	841	926
Richmond township.....	1,731	1,608	1,078	Burlington borough.....	137	102	142
Robeson township.....	2,490	2,315	2,459	Burlington township.....	552	536	692
Robesonia borough.....	1,468	1,203	Canton borough.....	1,904	2,154	1,937
				Canton township.....	1,233	1,302	1,640

⁵ BERKS.—Parts of Cumru township annexed to Shillington in 1923 and 1927. Boroughs incorporated since 1920: St. Lawrence from part of Exeter township; Lyons from part of Maxatawny township; Temple from part of Mulhennberg township; Shoemakersville from part of Perry township; West Lawn and Wyomissing Hills from parts of Spring township; and Strausstown from part of Upper Tulpehocken township.

⁶ BLAIR.—County totals for 1920 and 1910 include population (7,660 in 1920; 5,285 in 1910) of Juniata borough, annexed to Altoona city in 1920, and population (997 in 1920; 917 in 1910) of Gaysport borough, annexed to Holidaysburg borough in 1924. Parts of Logan township annexed to Altoona city in 1923 and 1928.

TABLE 4.—POPULATION OF COUNTIES BY MINOR CIVIL DIVISIONS: 1930, 1920,¹ AND 1910—Continued

MINOR CIVIL DIVISION	1930	1920	1910	MINOR CIVIL DIVISION	1930	1920	1910
Butler County—Con.				Cambria County—Con.			
Middlesex township.....	931	787	1,084	Scalp Level borough.....	1,875	1,690	1,424
Millerstown borough.....	1,052	802	993	South Fork borough.....	3,227	4,239	4,592
Muddycreek township.....	716	680	871	Southmont borough.....	1,025	281	
Oakland township.....	1,081	841	922	Spangler borough.....	2,761	3,035	2,700
Parker township.....	495	530	626	Stonycreek township.....	1,800	843	2,293
Penn township.....	1,497	1,443	1,603	Summerhill borough.....	785	890	803
Petrolia borough.....	469	870	860	Summerhill township.....	3,696	4,846	3,842
Portersville borough.....	185	155	170	Susquehanna township.....	3,782	4,549	4,266
Prospect borough.....	455	395	346	Tunnelhill borough.....	600	619	661
Saxenburg borough.....	452	319	345	Upper Yoder township.....	1,321	1,309	928
Slippery Rock borough.....	1,165	826	870	Vintondale borough.....	1,653	2,053	1,410
Slippery Rock township.....	1,016	1,030	1,589	Washington township.....	1,561	1,307	1,321
Summit township ⁹	2,193	1,902	1,635	West Carroll township.....	3,319	3,636	
Valencia borough.....	308	303	240	West Taylor township.....	1,224	1,208	1,056
Venango township.....	754	1,735	1,431	Westmont borough.....	3,388	1,076	1,468
Washington township.....	1,223	1,750	1,874	White township.....	567	648	599
West Liberty borough.....	191	193	199	Wilmore borough.....	346	438	314
West Sumbury borough.....	246	217	283				
Winfield township.....	1,890	1,725	1,455				
Worth township.....	716	844	863				
Zellenople borough.....	1,933	1,870	1,988				
Cambria County.....				Cameron County.....			
	203,146	197,889	166,131		5,307	6,297	7,644
Adams township.....	5,067	3,450	4,126	Driftwood borough.....	282	478	517
Allegheny township.....	1,156	988	1,088	Emporium borough.....	2,929	3,036	2,916
Ashville borough.....	456	447	384	Gibson township.....	374	539	1,075
Barnesboro borough.....	3,506	4,183	3,535	Grove township.....	380	489	673
Barr township.....	2,943	2,956	2,586	Lumber township.....	255	414	654
Blacklick township.....	2,528	2,878	3,100	Portage township.....	73	69	143
Brownstown borough.....	1,580	1,496	1,300	Shippen township.....	1,014	1,272	1,666
Cambria township.....	5,497	3,842	1,150				
Carrolltown borough.....	1,227	1,069	1,348	Carbon County.....	63,380	62,565	62,846
Cassandra borough.....	419	467	306	Banks township.....	3,856	4,112	4,719
Chest township.....	379	465	605	Beaver Meadow borough.....	1,890	1,709	1,590
Chest Springs borough.....	161	120	174	Bowmanstown borough.....	843	834	
Clearfield township.....	1,012	1,082	1,182	East Mauch Chunk bor- ough.....	3,739	3,868	3,548
Conemaugh township.....	1,530	1,409	1,549	East Penn township.....	1,037	997	944
Cresson borough.....	2,317	2,170	1,470	East Side borough.....	1,197	931	2,336
Cresson township.....	2,528	2,006	1,219	Franklin township.....	2,257	2,423	2,280
Croyle township.....	3,321	3,782	3,376	Kidder township.....	419	429	427
Daisytown borough.....	389	414	382	Lansford borough.....	9,632	9,625	8,321
Dale borough.....	3,364	3,115	2,285	Lausanne township.....	178	109	283
Dean township.....	778	600	699	Lehigh township.....	515	450	461
East Carroll township.....	1,547	1,905		Lehighton borough.....	6,490	6,102	5,310
East Conemaugh borough.....	4,979	5,256	5,046	Lower Towamensing township.....	1,023	1,437	4,131
East Taylor township.....	2,391	2,039	1,049	Mahoning township II.....	2,464	2,353	2,378
Ebousburg borough.....	3,063	2,179	1,978	Mauch Chunk borough I.....	3,206	3,066	3,952
Eldor township.....	1,656	2,013	2,338	Mauch Chunk township.....	6,302	6,191	4,358
Ferndale borough.....	2,742	1,450	514	Packer township.....	611	614	717
Franklin borough.....	2,323	2,632	2,102	Palmerton borough.....	7,078	7,108	500
Gallitzin borough.....	3,458	3,580	3,504	Perryville borough.....	553	578	417
Gallitzin township.....	1,342	1,684	1,644	Penn Forest township.....	502	508	4,209
Geistown borough ¹⁰	871			Summit Hill borough.....	5,657	5,469	4,207
Hastings borough.....	2,011	2,292	2,125	Towamensing township.....	869	808	840
Jackson township.....	1,577	1,243	2,492	Weatherly borough.....	2,631	2,356	2,501
Johnstown city.....	66,993	67,827	55,482	Weissport borough.....	661	688	638
Lilly borough.....	2,162	2,346	1,638				
Lorain borough.....	1,800	812					
Loretto borough.....	352	422	246	Centre County.....	46,204	44,304	43,494
Lower Yoder township.....	3,353	2,808	2,705	Bellefonte borough.....	4,504	3,990	4,142
Middle Taylor township.....	686	595	426	Benner township.....	1,794	1,469	1,215
Munster township.....	410	381	406	Boggs township.....	1,327	1,331	1,505
Nanty-Glo borough.....	5,598	5,028		Burnside township.....	247	244	356
Patton borough.....	2,968	3,628	3,907	Centre Hall borough.....	658	525	500
Portage borough.....	4,432	4,894	2,954	College township ¹¹	1,610	1,189	1,135
Portage township.....	5,528	6,638	4,614	Curtin township.....	715	800	740
Reade township.....	2,728	3,222	3,093	Ferguson township.....	1,549	1,639	1,558
Richland township ¹⁰	2,490	2,412	2,103	Gregg township.....	1,300	1,495	1,635
Sankertown borough.....	917	900	687				

⁹ BUTLER.—For footnote, see preceding page.

¹⁰ CAMBRIA.—County total for 1910 includes population (4,946) of Carroll township, taken to form East Carroll and West Carroll townships; and (419) of Rosedale borough, annexed to Johnstown city, between 1910 and 1920. Geistown borough incorporated from part of Richland township in 1930.

¹¹ CARBON.—Part of Mauch Chunk borough annexed to Mahoning township in 1922.

¹² CENTRE.—Parts of College township annexed to State College borough in 1922 and 1923. Port Matilda borough incorporated from part of Worth township in 1925.

TABLE 4.—POPULATION OF COUNTIES BY MINOR CIVIL DIVISIONS: 1930, 1920, AND 1910—Continued

MINOR CIVIL DIVISION	1930	1920	1910	MINOR CIVIL DIVISION	1930	1920	1910
Centre County—Con.				Chester County—Con.			
Haines township	1,048	1,057	1,176	New London township	576	591	663
Halfmoon township	399	433	562	Newlin township	579	587	659
Harris township	809	715	759	North Coventry township	2,837	2,334	1,975
Howard borough	664	621	667	Oxford borough	2,006	2,093	2,390
Howard township	606	619	709	Parkeburg borough	2,288	2,543	2,522
Huston township	500	639	674	Penn township	537	503	558
Liberty township	1,268	1,107	1,226	Pennsbury township	678	545	656
Marion township	419	485	480	Phoenixville borough	12,029	10,484	10,743
Miles township	966	1,044	1,303	Pocopson township	410	454	489
Milesburg borough	644	545	531	Sadsbury township	1,071	949	813
Millheim borough	659	515	626	Schuylkill township	1,506	1,300	888
Patton township	442	498	907	South Coatesville borough ¹²	1,785		
Penn township	775	809	856	South Coventry township	589	447	427
Phillipsburg borough	3,600	3,900	3,585	Spring City borough	2,963	2,944	2,880
Port Matilda borough ¹¹	508			Thornbury township	244	172	192
Potter township	1,284	1,418	1,471	Tredyffrin township	5,468	4,470	4,017
Rush township	3,909	4,645	3,763	Upper Oxford township	780	917	910
Snow Shoe borough	520	650	643	Upper Uwchlan township	597	544	685
Snow Shoe township	2,050	2,895	2,166	Uwchlan township	507	450	570
South Phillipsburg borough	480	505	434	Valley township	2,735	1,913	1,464
Spring township	3,583	2,948	3,075	Wallace township	630	610	650
State College borough ¹¹	4,450	2,405	1,425	Warwick township	1,083	1,196	1,059
Taylor township	371	419	493	West Bradford township	1,558	1,569	1,564
Union township	577	537	777	West Brandywine township	738	685	724
Unionville borough	304	311	343	West Caln township	1,060	1,051	1,090
Walker township	1,041	1,064	1,164	West Chester borough	12,325	11,717	11,767
Worth township ¹²	324	831	754	West Fallowfield township	801	909	1,009
Chester County	126,629	115,120	131,913	West Goshen township	1,058	1,210	1,080
Atglen borough	620	650	546	West Grove borough	1,375	1,152	1,261
Avondale borough	763	627	668	West Marlboro township	988	937	1,037
Birmingham township	398	334	398	West Nantmeal township	624	624	912
Caln township	1,676	1,260	954	West Nottingham township	547	693	740
Charlestown township	720	684	723	West Pikeland township	592	630	888
Coatesville city	14,582	14,515	11,084	West Sadsbury township	690	703	725
Downingtown borough	4,648	4,024	3,326	Westtown township	785	735	663
East Bradford township	906	803	837	West Vincent township	831	927	969
East Brandywine township	774	745	685	West Whiteland township	628	850	973
East Caln township	297	306	282	Willistown township	2,000	1,342	1,463
East Coventry township	1,271	1,089	1,094	Clarion County	34,531	36,170	36,638
East Fallowfield township ¹²	1,406	4,326	2,501	Ashland township	725	701	778
East Goshen township	739	679	613	Beaver township	1,273	1,324	1,504
East Marlboro township	1,699	1,228	1,211	Brady township	223	318	248
East Nantmeal township	594	662	708	Callensburg borough	208*	215	198
East Nottingham township	1,339	1,280	1,277	Clarion borough	3,201	2,708	2,612
East Pikeland township	928	706	731	Clarion township	1,302	1,508	1,330
Easttown township	2,670	2,307	2,178	Curlsville borough	137	153	98
East Vincent township	2,664	2,338	1,646	East Brady borough	1,563	1,531	1,493
East Whiteland township	1,334	1,235	1,200	Edenburg borough	1,037	800	646
Elk township	404	485	563	Elk township	989	927	1,083
Elverson borough	330	304		Farmington township	1,442	1,794	2,250
Franklin township	620	644	643	Foxburg borough ¹⁴	472		
Highland township	792	784	818	Hawthorn borough	671	665	569
Honeybrook borough	654	585	581	Highland township	356	354	566
Honeybrook township	1,140	1,193	1,130	Knox township	941	930	845
Kennett township	1,343	863	1,195	Licking township	587	631	815
Kennett Square borough	3,091	2,368	2,049	Limestone township	1,321	1,518	1,445
London Britain township	455	440	502	Madison township	2,149	2,528	2,119
London Grove township	1,484	1,402	1,730	Millcreek township	311	452	711
Londonderry township	491	521	532	Monroe township	919	921	963
Lower Oxford township	1,127	1,075	1,332				
Malvern borough	1,551	1,286	1,125				
Modena borough ¹³	599						
New Garden township	2,391	1,619	1,875				

¹¹ CENTRE.—For footnote, see preceding page.¹² CHESTER.—County total for 1910 includes population (136) of Hopewell borough, annexed to East Nottingham and Lower Oxford townships between 1910 and 1920. Parts of East Fallowfield township taken to form Modena and South Coatesville boroughs in 1921.¹³ CLARION.—Foxburg borough incorporated from part of Richland township in 1930.

TABLE 4.—POPULATION OF COUNTIES BY MINOR CIVIL DIVISIONS: 1930, 1920, AND 1910—Continued

MINOR CIVIL DIVISION	1930	1920	1910	MINOR CIVIL DIVISION	1930	1920	1910
Clarion County—Con.				Clearfield County—Con.			
New Bethlehem borough.....	1,500	1,662	1,625	Westover borough.....	520	712	569
Paint township.....	316	414	511	Woodward township.....	2,412	3,117	2,535
Perry township.....	1,617	2,008	2,142				
Piney township.....	597	612	623	Clinton County.....			
Porter township.....	1,394	1,515	1,501		32,319	33,655	31,545
Redbank township.....	1,503	1,672	1,991	Allison township.....	661	441	409
Richland township ¹⁴	607	1,206	1,221	Avis borough.....	1,268	1,092	796
Rimersburg borough.....	1,319	1,060	855	Bald Eagle township.....	728	613	592
St. Petersburg borough.....	487	454	453	Beech Creek borough.....	590	573	584
Salem township.....	740	840	936	Beech Creek township.....	598	613	727
Shippenville borough.....	473	452	378	Castanea township.....	860	604	463
Sligo borough.....	750	801	754	Chapman township.....	1,196	1,359	1,399
Strattonville borough.....	487	461	376	Colebrook township.....	111	319	316
Toby township.....	1,522	1,713	1,697	Crawford township.....	284	320	376
Washington township.....	1,206	1,171	1,377	Dunnstable township.....	310	313	335
				East Keating township.....	1,106	128	171
				Flemington borough.....	1,191	1,131	1,022
Clearfield County.....	86,727	103,230	93,768	Gallagher township.....	136	157	276
Beccaria township.....	3,335	3,633	3,095	Greene township.....	835	937	1,146
Bell township.....	1,091	1,500	1,682	Grugan township.....	115	127	219
Bigler township.....	2,041	4,008	4,013	Lamar township.....	1,315	1,233	1,396
Bloom township.....	497	422	451	Leidy township.....	260	330	700
Boggs township.....	1,545	1,519	1,154	Lock Haven city.....	0,668	8,557	7,772
Bradford township.....	2,760	2,726	2,250	Logan township.....	621	653	810
Brady township.....	1,933	2,237	2,823	Loganton borough.....	294	254	375
Brisbin borough.....	436	570	450	Mill Hall borough.....	1,421	1,238	1,043
Burnside borough.....	350	480	493	Noyes township.....	884	2,664	1,687
Burnside township.....	1,235	1,365	1,435	Pine Creek township.....	1,356	1,078	1,036
Chest township.....	674	845	872	Porter township.....	766	738	777
Chester Hill borough.....	786	823	618	Renovo borough.....	3,947	5,877	4,621
Clearfield borough.....	9,221	8,520	6,851	South Renovo borough.....	1,054	1,231	805
Coalport borough.....	1,222	1,079	876	Wayne township.....	491	495	576
Cooper township.....	3,509	5,308	5,713	West Keating township.....	200	110	172
Covington township.....	455	504	649	Woodward township.....	1,084	871	965
Curwensville borough.....	3,140	2,973	2,549				
Decatur township.....	3,121	3,720	3,562	Columbia County.....	48,603	48,349	48,467
Du Bois city.....	11,595	13,681	12,623	Beaver township.....	895	876	842
Falls Creek borough, ¹⁵ in Clearfield Co.....	67			Benton borough.....	733	696	719
<i>In Jefferson Co.....</i>	<i>1,164</i>	<i>1,564</i>	<i>1,204</i>	Benton township.....	711	690	769
<i>Total.....</i>	<i>1,231</i>	<i>1,564</i>	<i>1,204</i>	Berwick borough ¹⁶	12,660	12,181	5,357
Ferguson township.....	608	635	765	Bloomsburg town.....	0,093	7,819	7,443
Glard township.....	662	1,110	606	Briar Creek borough.....	249	295	
Glen Hope borough.....	187	295	237	Briar Creek township ¹⁶	1,381	2,787	2,761
Goshon township.....	624	602	514	Catawissa borough.....	2,023	2,025	1,930
Graham township.....	567	631	664	Catawissa township.....	475	474	593
Gramplan borough.....	533	677	666	Center township.....	1,195	1,007	1,233
Greenwood township.....	524	569	590	Centralla borough.....	2,416	2,336	2,420
Gulch township.....	2,268	2,930	2,112	Cleveland township.....	923	831	909
Hutzdale borough.....	1,351	1,504	1,434	Conyngnam township.....	2,732	2,692	3,127
Huston township.....	1,599	2,354	2,653	Fishingcreek township.....	995	968	1,081
Irvona borough.....	1,213	1,157	800	Franklin township.....	493	540	537
Jordan township.....	739	1,124	1,261	Greenwood township.....	1,011	1,008	1,221
Karthaus township.....	847	954	1,332	Hemlock township.....	993	844	898
Knox township.....	772	2,022	1,064	Jackson township.....	334	454	552
Lawrence township.....	5,557	4,925	4,024	Locust township.....	1,134	1,092	1,191
Lumber City borough.....	264	353	393	Madison township.....	751	845	909
Mahaffey borough.....	667	861	754	Main township.....	531	504	567
Morris township.....	3,715	5,030	4,994	Millin township.....	1,218	1,154	1,142
Newburg borough.....	178	241	274	Millville borough.....	686	658	611
New Washington bor- ough.....	87	122	174	Montour township.....	638	571	625
Ooseola borough.....	2,002	2,512	2,437	Mount Pleasant town- ship.....	574	602	647
Penn township.....	890	962	636	Orange township.....	338	347	348
Plke township.....	1,490	1,843	1,671	Orangeville borough.....	415	417	399
Pine township.....	63	35	32	Pine township.....	526	674	834
Ramey borough.....	893	1,093	1,045	Roaringcreek township.....	523	475	560
Sandy township ¹⁶	4,936	6,827	5,695	Scott township.....	1,570	1,261	1,299
Troutville borough.....	215	277	260	Stillwater borough.....	171	166	179
Union township.....	446	621	785	Sugarloaf township.....	542	980	1,404
Wallaceton borough.....	345	331	324				

¹⁴ CLARION.—For footnote, see preceding page.
¹⁵ CLEARFIELD.—Part of Sandy township annexed to Falls Creek borough in 1924.
¹⁶ COLUMBIA.—County total for 1910 includes population (5,512) of West Berwick borough, annexed to Berwick borough between 1910 and 1920. Part of Briar Creek township annexed to Berwick borough in 1922.

TABLE 4.—POPULATION OF COUNTIES BY MINOR CIVIL DIVISIONS: 1930, 1920, AND 1910—Continued

MINOR CIVIL DIVISION	1930	1920	1910	MINOR CIVIL DIVISION	1930	1920	1910
Crawford County	63,980	60,667	61,585	Cumberland County—			
Athens township.....	670	714	822	Continued.			
Beaver township.....	620	767	957	Dickinson township.....	1,067	1,442	1,637
Bloomfield township ¹⁷	946	838	1,062	East Pennsboro town-	4,424	4,438	4,451
Blooming Valley borough.....	195	141	160	ship ¹⁸	1,140	801	856
Cambridge township.....	702	699	745	Hampden township.....	679	754	745
Cambridge Springs bor-	1,665	1,663	1,514	Hopewell township.....	4,171	1,930	1,503
ough.....	229	213	264	Lemoyne borough ¹⁸	1,209	2,363	1,680
Centerville borough.....	727	647	695	Lower Allen township ¹⁸	424	535	501
Cochranon borough.....	1,109	1,219	1,230	Lower Frankford town-	505	588	4,460
Conneaut township.....	496	347	725	ship ¹⁸	5,647	4,083	4,460
Conneaut Lake borough.....	927	969	807	Mechanicsburg borough.....	1,207	1,168	1,197
Cussewago township.....	965	1,006	968	Middlesex township.....	1,498	1,409	1,610
East Fairfield township.....	433	385	455	Monroe township.....	1,140	1,109	1,272
East Fallowfield town-	842	820	915	Mount Holly Springs	222	180	204
ship.....	644	633	673	borough.....	4,283	1,677	1,472
East Mead township.....	490	532	605	Newburg borough.....	1,482	1,482	1,440
Fairfield township.....	246	184	236	New Cumberland bor-	1,668	1,601	1,631
Geneva borough.....	841	996	1,105	ough ¹⁸	785
Greenwood township.....	1,170	1,069	1,252	Newville borough.....	1,124	1,137	1,170
Hayfield township.....	420	336	418	North Middleton town-	3,014	4,067	3,457
Hidetown borough.....	963	1,015	833	ship ¹⁸	481	965	957
Linesville borough.....	16,698	14,668	12,780	North Newton township ¹⁸	4,545	4,872	5,457
Meadville city ¹⁷	521	594	637	Penn township.....	790	410	374
North Shenango town-	1,293	1,063	1,027	Shippensburg borough,	781	635	645
ship.....	353	393	389	in Cumberland Co.	1,840	1,708	1,656
Oil Creek township.....	1,239	1,337	1,519	In Franklin Co.	2,813	2,024	2,488
Pine township.....	878	982	1,054	Shippensburg township.....	512
Randolph township.....	744	832	994	Shiremanstown borough.....	1,442	1,477	1,533
Richmond township.....	762	805	1,028	Silver Spring township.....	1,142	1,102	1,117
Rockdale township.....	827	683	380	South Middleton town-	636
Rome township.....	645	659	712	ship ¹⁸	492	584	592
Sadsbury township.....	714	797	820	South Newton township ¹⁸	1,794	1,800
Saegerstown borough.....	770	910	1,031	Southampton township.....	1,058	1,694	1,827
South Shenango town-	374	450	400	Upper Allen township ¹⁸	1,404	866	800
ship.....	1,101	1,203	1,342	Upper Frankford town-
Sparta township.....	487	542	614	ship ¹⁸
Spartansburg borough.....	563	642	665	Upper Mifflin township.....
Spring township.....	636	802	886	West Fairview borough.....
Springboro borough.....	503	642	665	West Pennsboro town-
Steuben township.....	636	802	886	ship.....
Summerhill township.....	993	986	999	Wormleysburg borough ¹⁸
Summit township.....	8,055	8,432	8,533				
Titusville city.....	269	272	317	Dauphin County	105,281	153,116	136,162
Townville borough.....	832	791	1,026	Berrysburg borough.....	305	329	377
Troy township.....	359	394	395	Conewago township.....	793	770	781
Union township.....	235	237	251	Dauphin township.....	600	598	645
Venango borough.....	435	444	477	Derry township.....	5,809	4,104	2,836
Venango township.....	2,224	1,955	1,922	East Hanover township.....	1,190	1,135	1,201
Wayne township.....	763	952	1,125	Elizabethtown borough.....	1,341	1,238	1,036
West Fallowfield town-	472	507	348	Gratz borough.....	637	615	536
ship.....	2,827	1,897	1,748	Halifax borough.....	737	771	715
West Mead township ¹⁷	192	202	227	Halifax township.....	1,091	900	1,048
West Shenango town-	104	81	130	Harrisburg city ¹⁹	80,339	76,917	64,186
ship.....	1,261	873	957	Tioga borough.....	2,327	2,031	1,609
Woodcock borough.....	Hummelstown borough.....	3,036	2,063	2,128
Woodcock township.....	Jackson township.....	832	723	686
	Jefferson township.....	140	214	270
	Londonderry township.....	1,175	1,107	1,224
	Lower Paxton township.....	2,792	1,768	1,471
	Lower Swatara town-	1,330	936	649
	ship.....	3,033	2,880	2,043
	Lykens borough.....
Cumberland County	68,236	58,678	54,479				
Camp Hill borough ¹⁸	3,111	1,636	875				
Carlisle borough ¹⁸	12,596	10,916	10,303				
Cooke township.....	33	69	102				

¹⁷ CRAWFORD.—County totals for 1920 and 1910 include population (95 in 1920; 121 in 1910) of Riceville borough, annexed to Bloomfield township in 1927; total for 1910 also includes population (135) of Hartstown borough, annexed to West Fallowfield township between 1910 and 1920. Parts of West Mead township annexed to Meadville city in 1929.

¹⁸ CUMBERLAND.—County totals for 1920 and 1910 include population (1,043 in 1920; 1,162 in 1910) of Frankford township, taken to form Lower and Upper Frankford townships, and population (1,335 in 1920; 1,423 in 1910) of Newton township, taken to form North Newton and South Newton townships, since 1920. Parts of East Pennsboro township annexed to Camp Hill, Lemoyne, and Wormleysburg boroughs and Lower Allen township since 1920; parts of North and South Middleton townships annexed to Carlisle borough since 1920; parts of Lower Allen township annexed to Lemoyne borough in 1927 and to New Cumberland borough in 1921 and 1927.

¹⁹ DAUPHIN.—Part of Susquehanna township annexed to Harrisburg city in 1924; part of Upper Paxton township annexed to Millersburg borough in 1925; parts of Swatara township annexed to Steelton borough in 1927.

TABLE 4.—POPULATION OF COUNTIES BY MINOR CIVIL DIVISIONS: 1930, 1920, AND 1910—Continued

MINOR CIVIL DIVISION	1930	1920	1910	MINOR CIVIL DIVISION	1930	1920	1910
Dauphin County—Con.				Delaware County—Con.			
Lykens township.....	1,066	1,080	1,261	Trainer borough.....	1,648	1,307
Middle Paxton township.....	1,329	1,263	1,355	Upland borough.....	2,500	2,436	2,221
Middletown borough.....	6,085	5,920	5,374	Upper Chichester town-
Mifflin township.....	487	498	515	ship.....	3,743	1,577	671
Millersburg borough ¹⁹	2,900	2,936	2,394	Upper Darby township.....	46,026	8,956	5,385
Paxtang borough.....	1,594	822	Upper Providence town-
Panbrook borough.....	3,597	2,072	1,492	ship.....	2,008	1,240	961
Reed township.....	221	210	253	Yeadon borough.....	5,430	1,308	882
Royalton borough.....	1,117	1,158	1,033	Elk County			
Rush township.....	107	90	139	39,431	84,981	35,871	
South Hanover township.....	1,271	1,138	1,080	Benezette township.....	562	758	1,006
Steelton borough ¹⁹	13,291	13,428	14,246	Benzinger township.....	1,943	1,093	2,160
Susquehanna township ¹⁹	6,000	7,310	5,024	Fox township.....	2,207	2,034	3,163
Swarata township ¹⁹	6,333	5,847	5,630	Highland township.....	1,018	1,502	1,298
Uniontown borough.....	6,317	2,955	2,911	Horton township.....	1,632	1,936	2,135
Upper Paxton township ¹⁹	1,876	1,686	1,513	Jay township.....	2,510	2,652	2,006
Washington township.....	1,000	877	908	Johnsonburg borough.....	4,737	5,400	4,334
Wayne township.....	344	354	467	Jones township.....	1,746	2,175	3,092
West Hanover township.....	853	805	947	Millstone township.....	218	236	1,017
Westonico township.....	2,384	2,340	2,668	Ridgway borough.....	6,313	6,037	5,408
Williams township.....	1,476	1,107	1,130	Ridgway township.....	1,090	1,608	1,817
Williamstown borough.....	2,958	2,878	2,904	St. Marys borough.....	7,433	6,907	6,346
Delaware County²⁰				Spring Creek township.....	427	1,053	1,189
280,204	173,084	117,006	Erie County				
176,277	163,536	115,517					
Aldan borough.....	2,269	1,136	681	Albion borough.....	1,681	1,540	1,534
Aston township.....	2,659	2,107	2,135	Amity township.....	723	707	799
Bethel township.....	894	558	555	Concord township.....	800	744	876
Birmingham township.....	718	876	702	Conneaut township.....	1,274	1,266	1,893
Chester city.....	50,164	58,030	38,537	Corry city.....	7,152	7,228	5,991
Chester township.....	2,073	675	615	Cransville borough.....	554	548
Clifton Heights borough.....	5,057	3,469	3,155	East Springfield borough.....	331	352	348
Collingdale borough ²⁰	7,857	3,824	1,361	Edinboro borough.....	759	835	956
Colwyn borough.....	2,064	1,859	1,554	Elgin borough.....	172	170	1,458
Concord township.....	1,540	1,287	1,213	Elk Creek township.....	1,227	1,250	1,449
Darby borough.....	9,399	7,922	6,305	Erie city ²¹	115,907	93,372	60,429
Darby township ²⁰	2,773	3,077	4,703	Fairview borough.....	459	592	525
East Lansdowne borough.....	3,168	1,561	Fairview township.....	1,539	1,174	1,232
Eddystone borough.....	2,414	2,670	1,167	Franklin township.....	728	729	701
Edgemont township.....	374	474	525	Girard borough.....	1,554	1,242	1,185
Folerot borough ²⁰	1,432	1,167	Girard township ²¹	1,405	2,422	2,504
Glenolden borough ²⁰	4,482	1,944	3,959	Greene township.....	1,472	1,200	1,294
Haverford township.....	21,362	6,631	4,006	Greenfield township.....	695	530	857
Lansdowne borough.....	9,542	4,797	4,006	Harborcreek township.....	2,800	2,212	2,074
Lower Chichester town-	1,260	Lawrence Park town-
ship.....	3,473	2,551	1,573	ship ²¹	3,241
Marcus Hook borough.....	4,867	5,324	895	Le Boeuf township.....	896	848	918
Marple township.....	1,553	900	3,562	McKean township.....	1,240	1,171	1,132
Media borough.....	5,372	4,109	3,806	Middleboro borough.....	291	239	207
Middletown township.....	4,728	4,304	322	Millcreek township ²¹	4,865	12,848	4,994
Millbourne borough.....	396	419	1,071	Mill Village borough.....	233	247	230
Morton borough.....	1,341	1,212	North East borough.....	3,670	3,481	2,072
Nether Providence town-	1,941	North East township.....	2,214	1,976	2,553
ship ²⁰	2,838	2,344	739	North Girard borough ²¹	1,077
Newtown township.....	1,541	837	1,668	Plateau borough.....	249	220	220
Norwood borough.....	3,878	2,353	1,655	Springfield township.....	1,391	1,337	1,869
Parkside borough.....	1,497	374	7,094	Summit township.....	1,048	799	865
Prospect Park borough.....	4,023	2,536	2,945	Union township.....	1,277	1,007	1,151
Radnor township.....	12,263	8,181	1,761	Union City borough.....	3,783	3,850	3,684
Ridley township ²⁰	8,328	5,342	Venango township.....	870	1,025	1,033
Ridley Park borough.....	3,356	2,313	523	Washington township.....	1,334	1,543	1,667
Rose Valley borough ²⁰	303	1,401	Waterford borough.....	769	744	724
Rutledge borough.....	789	711	1,132	Waterford township.....	1,207	1,187	1,328
Sharon Hill borough.....	3,825	1,780	1,899	Wattsburg borough.....	256	232	283
Springfield township ²⁰	4,589	2,988	1,944	Wayne township.....	939	965	997
Swarthmore borough ²⁰	3,405	2,350	1,135	Wasleyville borough.....	2,854	1,457
Thornbury township.....	1,504	1,719
Tinicum township ²⁰	3,630	2,500

¹⁹ DAUPHIN.—For footnote, see preceding page.

²⁰ DELAWARE.—Part of Tinicum township annexed to Philadelphia County, and part of Philadelphia County annexed to Tinicum township, in 1927. Parts of Darby township annexed to Collingdale borough in 1921 and 1922; parts of Darby and Ridley townships annexed to Glendon borough in 1923; and part of Springfield township annexed to Swarthmore borough in 1927. Folerot borough incorporated from part of Darby township in 1922 and Rose Valley borough from part of Nether Providence township in 1923.

²¹ ERIE.—Part of Millcreek township annexed to Erie city in 1920, and part taken to form Lawrence Park township in 1920. North Girard borough incorporated from part of Girard township in 1926.

TABLE 4.—POPULATION OF COUNTIES BY MINOR CIVIL DIVISIONS: 1930, 1920, AND 1910—Continued

MINOR CIVIL DIVISION	1930	1920	1910	MINOR CIVIL DIVISION	1930	1920	1910
Fayette County	168,542	188,104	167,449	Franklin County—Con.			
Bellevernon borough.....	2,489	2,342	2,372	Montgomery township.....	2,288	2,465	2,534
Brownsville borough.....	2,869	2,602	2,324	Orrstown borough.....	211	217	247
Brownsville township.....	2,058	1,394	865	Peters township.....	2,840	2,775	2,803
Bullskin township.....	3,288	3,348	3,881	Quincy township.....	4,151	3,086	3,517
Connellsville city.....	13,290	13,804	12,845	St. Thomas township.....	1,065	1,087	2,080
Connellsville township.....	1,937	1,878	3,876	Shippensburg borough, in Franklin Co.....	431	305
Dawson borough.....	800	966	848	<i>In Cumberland Co.....</i>	<i>3,914</i>	<i>4,067</i>	<i>3,437</i>
Dunbar borough.....	1,357	1,607	1,970	<i>Total.....</i>	<i>4,345</i>	<i>4,372</i>	<i>3,437</i>
Dunbar township.....	9,126	11,968	12,863	Southampton township.....	1,374	1,361	1,555
Everson borough.....	1,900	1,066	1,759	Warren township.....	414	400	449
Fairchance borough.....	1,804	2,124	1,700	Washington township.....	4,049	3,531	4,743
Fayette City borough.....	1,604	2,048	2,005	Waynesboro borough.....	10,167	9,720	7,109
Franklin township.....	3,949	3,714	3,962				
Georges township.....	7,780	10,264	8,662	Fulton County	9,231	9,617	9,703
German township.....	16,341	14,682	11,844	Ayr township.....	1,350	1,294	1,305
Henry Clay township.....	1,115	1,174	1,206	Belfast township.....	778	897	973
Jefferson township.....	4,026	3,218	3,267	Bethel township.....	766	882	844
Lower Tyrone township.....	904	1,680	1,481	Brush Creek township.....	518	606	617
Luzerne township.....	10,662	8,790	4,332	Dublin township.....	718	762	858
Martleysburg borough.....	203	191	227	Licking Creek township.....	957	953	1,010
Masontown borough.....	3,373	1,625	890	McConnellsburg borough.....	768	680	673
Menallen township.....	7,848	7,549	7,580	Taylor township.....	863	940	972
Nicholson township.....	3,630	4,675	3,534	Thompson township.....	725	759	784
North Union township ²²	14,013	12,762	11,968	Todd township.....	655	626	633
Ohlpyle borough.....	425	499	535	Union township.....	537	613	640
Perry township.....	7,195	7,372	6,912	Walls township.....	506	506	587
Point Marlon borough ²²	2,039	1,607	1,389				
Redstone township.....	17,211	13,396	9,525	Greene County	41,767	280,904	23,889
Salltick township.....	2,460	1,949	1,379	Aleppo township.....	1,022	1,113	1,218
Smithfield borough.....	949	940	749	Carnichaels borough.....	708	481	478
South Brownsville bor- ough.....	5,314	4,675	3,943	Center township.....	1,419	1,557	1,662
South Connellsville bor- ough.....	2,516	2,196	Clarksville borough.....	457	234	208
South Union township ²²	8,858	7,353	6,721	Cumberland township.....	7,187	3,382	1,524
Springfield township.....	1,973	1,932	2,179	Dunkard township.....	3,506	1,226	1,120
Springhill township ²²	3,129	3,748	2,909	Franklin township.....	2,092	2,437	2,426
Stewart township.....	996	800	1,197	Gilmore township.....	571	624	679
Uniontown city ²²	10,544	15,092	13,344	Graysville borough.....	240	288
Upper Tyrone township.....	2,396	2,807	3,768	Greene township.....	454	455	514
Vanderbilt borough.....	994	1,183	1,198	Greensboro borough.....	598	516	442
Washington township.....	4,115	4,288	3,922	Jackson township.....	700	813	1,017
Wharton township.....	1,599	1,286	1,385	Jefferson borough.....	528	362	337
				Jefferson township.....	1,790	899	763
Forest County	5,180	7,477	9,435	Monongahela township.....	2,636	1,730	700
Barnett township.....	461	578	820	Morgan township.....	2,991	1,374	731
Green township.....	283	475	748	Morris township.....	970	1,093	1,297
Harmony township.....	635	878	972	Mount Morris borough.....	318	328	382
Hickory township.....	773	1,034	1,049	New Freeport borough.....	408	206
Howe township.....	526	1,233	1,200	Perry township.....	935	821	1,011
Jenks township.....	961	1,073	1,492	Rices Landing borough.....	977	883	671
Kingsley township.....	509	1,696	1,666	Richhill township.....	1,587	1,736	2,346
Tionesta borough.....	670	642	803	Springhill township.....	850	1,039	1,650
Tionesta township.....	362	488	655	Washington township.....	660	683	715
				Wayne township.....	1,598	1,607	1,781
Franklin County	65,010	62,275	59,775	Waynesburg borough ²³	4,915	3,332	3,545
Antrim township.....	4,120	4,103	4,056	Whitely township.....	644	690	842
Chambersburg borough.....	13,788	13,171	11,800				
Fannett township.....	1,592	1,794	1,880	Huntingdon County	39,021	39,848	38,304
Greencastle borough.....	2,557	2,271	1,919	Alexandria borough.....	443	440	432
Greene township.....	3,970	3,945	4,032	Barree township.....	209	448	423
Guilford township.....	3,719	3,498	3,484	Birmingham borough.....	191	197	190
Hamilton township.....	1,461	1,425	1,543	Brady township.....	514	479	470
Letterkenny township.....	1,668	1,783	1,993	Broad Top City borough.....	511	519	478
Lurgan township.....	937	1,038	1,134	Carbon township.....	683	1,014	843
Mecersburg borough.....	1,634	1,663	1,410	Cass township.....	538	487	561
Metal township.....	1,055	1,148	1,205	Cassville borough.....	111	133	165
Mont Alto borough.....	606	589				

²² FAYETTE.—Parts of North Union township annexed to Uniontown city in 1923, 1924, 1926, and 1927, and part of South Union township annexed in 1924. Part of Springhill township annexed to Point Marlon borough in 1920.

²³ GREENE.—County totals for 1920 and 1910 include population (836 in 1926; 906 in 1910) of East Waynesburg borough, consolidated with Waynesburg borough in 1923.

TABLE 4.—POPULATION OF COUNTIES BY MINOR CIVIL DIVISIONS: 1930, 1920, AND 1910—Continued

MINOR CIVIL DIVISION	1930	1920	1910	MINOR CIVIL DIVISION	1930	1920	1910
Huntingdon County—Continued.				Indiana County—Con.			
Clay township	722	742	704	Montgomery township	2,142	3,039	3,382
Coolmont borough	159	220	228	North Mahoning township	870	953	900
Cromwell township	780	881	975	Pine township	2,013	3,278	2,563
Dublin township	815	826	851	Plumville borough	518	638	414
Dundley borough	404	491	440	Rayne township	2,998	3,339	3,485
Franklin township	410	467	553	Saltsburg borough	1,035	1,022	1,044
Frankerson township	527	493	500	Shelocta borough	135	124	117
Hopewell township	508	521	510	Smicksburg borough	184	224	230
Huntingdon borough	7,558	7,061	6,861	South Mahoning township	1,101	1,354	1,273
Jackson township	489	643	727	Washington township	1,004	1,170	1,173
Juniaata township	268	200	411	West Mahoning township	674	778	837
Lincoln township	427	492	516	West Wheatfield township	1,775	2,112	1,539
Logan township	407	491	465	White township ²⁴	2,948	2,328	1,985
Mapleton borough	804	802	752	Young township	3,872	4,298	3,751
Marklesburg borough	226	198	211				
Mill Creek borough	334	286	308	Jefferson County			
Miller township	163	223	247		52,114	62,104	63,090
Morris township	342	498	440	Barnett township	136	177	330
Mount Union borough	4,892	4,744	3,338	Beaver township	730	1,449	1,439
Oneda township	417	324	304	Bell township	1,411	1,606	1,928
Orbisolia borough	741	682	618	Big Run borough	795	1,023	1,032
Penn township	667	735	826	Brockway borough	2,690	2,309	1,808
Petersburg borough	627	691	705	Brookville borough	4,387	3,272	3,003
Porter township	838	948	903	Clover township	550	789	750
Rockhill borough	592	500	504	Corsica borough	391	368	301
Saltillo borough	386	418	410	Eldred township	098	1,091	1,390
Shade Gap borough	130	136	143	Falls Creek borough, in Jefferson Co	1,164	1,364	1,204
Shirley township	1,679	1,871	1,334	In Clearfield Co	67		
Shirleysburg borough	217	200	256	Total	1,231	1,361	1,204
Smithfield township	2,203	1,662	1,377	Gaskill township	671	912	888
Springfield township	432	547	608	Heath township	181	219	325
Spruce Creek township	525	718	757	Henderson township	1,527	1,273	1,316
Tell township	688	824	922	Knox township	1,460	2,426	2,067
Three Springs borough	308	345	248	McCalmont township	1,495	3,290	4,785
Tod township	693	800	908	Oliver township	1,174	1,210	1,417
Union township	669	691	821	Perry township	1,359	1,792	1,711
Walker township	622	507	602	Pinecreek township	1,255	1,263	1,162
Warriorsmark township	1,008	1,086	1,247	Polk township	290	357	414
West township	371	421	401	Porter township ²⁵	771	900	575
Wood township	1,644	1,736	1,346	Punxsutawney borough	9,266	10,311	9,058
				Reynoldsville borough	3,480	4,116	3,130
Indiana County				Ringgold township ²⁴	1,239	1,178	1,190
	75,395	78,010	74,662	Rose township	1,544	1,762	1,982
Armagh borough*	123	110	82	Snyder township	1,531	1,900	1,796
Armstrong township	888	929	992	Summersville borough	1,202	1,199	609
Banks township	1,350	2,273	1,872	Sykesville borough	2,103	2,507	1,750
Blacklick township	935	1,078	800	Timblin borough ²⁴	431	511	531
Blairsville borough ²⁴	5,296	4,391	3,572	Union township	575	511	531
Brushvalley township	1,212	1,222	899	Warsaw township	919	1,082	1,256
Buffington township	836	2,021	1,287	Washington township	1,620	2,352	2,813
Burrell township ²⁴	3,291	4,308	3,109	Winslow township	2,472	3,559	4,918
Canoe township	3,606	4,357	3,809	Worthville borough	102	91	121
Center township	6,898	7,521	3,124	Young township	2,289	4,387	4,994
Cherryhill township	1,911	2,050	2,198				
Cherrytree borough	619	555	439	Juniaata County			
Clymer borough	2,672	2,897	1,753		14,325	14,464	15,013
Conemaugh township	2,066	2,797	2,510	Beale township	555	582	703
Creekside borough	500	663	563	Delaware township	1,050	995	1,009
East Mahoning township	789	1,036	827	Fayette township	1,504	1,446	1,466
East Wheatfield township	1,830	1,659	980	Ferranagh township	1,073	817	825
Grant Campbell borough	588	1,059	1,039	Greenwood township	349	438	447
Grant township	837	975	1,035	Lack township	782	971	1,117
Green township	5,127	4,882	5,021	Mifflin borough	913	965	885
Homer City borough	2,004	1,802	985				
Indiana borough ²⁴	9,569	7,043	5,749				
Jacksonville borough	204	174	87				
Marion Center borough	459	444	306				

²⁴ INDIANA.—County totals for 1920 and 1910 include population (131 in 1920; 159 in 1910) of Mechanicsburg borough, which surrendered charter and reverted to Brushvalley township in 1919. Parts of Burrell township annexed to Blairsville borough in 1927 and part of White township annexed to Indiana borough in 1922.

²⁵ JEFFERSON.—County total for 1910 includes population (933) of West Reynoldsville borough, annexed to Reynoldsville borough between 1910 and 1920. Timblin borough incorporated from parts of Porter and Ringgold townships in 1922.

TABLE 4.—POPULATION OF COUNTIES BY MINOR CIVIL DIVISIONS: 1930, 1920, AND 1910—Continued

MINOR CIVIL DIVISION	1930	1920	1910	MINOR CIVIL DIVISION	1930	1920	1910
Juniata County—Con.				Lancaster County—Con.			
Mifflintown borough	1,027	1,083	954	Drumore township	1,074	1,094	1,118
Lifford township	1,194	1,240	1,177	Earl township	2,664	2,282	2,280
Monroe township	1,014	963	1,011	East Cocalico township	2,411	2,293	2,259
Port Royal borough	579	558	639	East Donegal township	3,033	2,729	2,972
Spruce Hill township	583	606	728	East Drumore township	1,129	1,160	1,207
Susquehanna township	406	454	531	East Earl township	2,477	2,437	2,487
Thompsontown borough	325	306	293	East Hempfield township	4,095	3,408	3,327
Turbett township	520	569	648	East Lampeter township	3,230	2,607	2,595
Tuscarora township	924	1,094	1,267	Eden township	646	667	662
Walker township	1,524	1,352	1,417	Elizabeth township	864	818	928
				Elizabeth town borough ²⁶	3,940	3,319	2,587
Lackawanna County	310,397	286,311	259,570	Ephrata borough ²⁶	4,988	3,735	3,192
Abington township	708	438	515	Ephrata township ²⁶	2,787	2,456	2,665
Archbald borough	9,587	8,603	7,194	Fulton township	1,808	1,463	1,521
Benton township	976	846	807	Lancaster city	59,949	53,150	47,227
Blakely borough	8,260	6,504	5,345	Lancaster township	4,878	2,047	2,195
Carbondale city	20,661	18,640	17,040	Loacock township	2,197	2,004	1,988
Carbondale township	1,877	1,652	1,635	Litztz borough	4,863	3,080	2,082
Clarks Green borough	694	350	—	Little Britain township	1,120	1,197	1,293
Clarks Summit borough	2,604	1,404	—	Manheim borough	3,520	2,712	2,202
Clifton township	217	191	203	Manheim township	6,300	4,280	3,750
Covington township	609	613	641	Manor township	5,313	4,058	4,597
Dalton borough	1,072	788	767	Marletta borough	1,969	1,735	2,079
Dickson City borough	12,395	11,049	9,331	Martie township	1,908	1,798	2,108
Drumore borough	22,627	20,250	17,615	Mount Joy borough	2,710	2,192	2,160
Elmhurst borough	841	361	379	Mount Joy township ²⁶	2,280	2,022	2,222
Fell township	5,710	5,243	4,353	Mountville borough	954	757	803
Glenburn borough	520	289	319	New Holland borough	1,725	1,453	1,166
Gouldsboro borough	76	77	84	Paradise township	2,314	2,223	2,319
Greenfield township	844	608	590	Penn township	2,385	2,222	2,157
Jefferson township	700	571	633	Pequea township	1,434	1,196	1,246
Jermyn borough	3,519	3,326	3,158	Providence township	1,401	1,383	1,512
Lackawanna township	3,077	3,050	2,750	Quarryville borough	1,028	823	789
La Plume borough	332	250	258	Rapho township	3,317	3,110	3,421
Lehigh township	109	90	119	Sadsbury township	749	849	969
Madison township	747	590	610	Salisbury township	3,303	3,402	3,557
Mayfield borough	3,774	3,832	3,062	Strasburg borough	1,975	853	885
Moscow borough	4,567	4,364	3,964	Strasburg township	1,023	1,466	1,608
Moscow borough	892	702	650	Terre Hill borough	512	840	882
Newton township	1,730	1,464	1,417	Upper Loacock township	2,826	2,428	2,233
North Abington town- ship	361	333	319	Warwick township	3,282	2,869	4,011
Old Forge borough	12,661	12,237	11,324	Washington borough	426	425	560
Olyphant borough	10,743	10,236	8,505	West Cocalico township	2,283	2,169	2,140
Ransom township	1,403	894	849	West Donegal township	2,072	1,088	1,254
Roaring Brook township	268	212	235	West Earl township	2,410	2,204	2,265
Scott township	1,677	1,315	1,296	West Hempfield town- ship	2,681	2,511	2,620
Scranton city	143,433	137,783	129,867	West Lampeter township	2,567	2,018	1,927
South Abington town- ship	1,906	996	1,087				
Spring Brook township	467	450	439	Lawrence County	97,258	85,546	77,032
Taylor borough	10,428	9,876	9,060	Bessemer borough	2,001	1,417	—
Throop borough	8,027	6,672	5,133	Big Beaver township	1,285	1,253	1,287
Vandling borough	1,169	1,258	935	Elipport borough ²⁷	1,009	—	—
West Abington township	231	194	216	Ellwood City borough, in Lawrence Co. in Beaver Co.	10,968	8,049	3,002
Winton borough	8,508	7,583	5,280	<i>Total.</i>	12,323	8,968	3,022
				Enon Valley borough	12,360	350	354
Lancaster County	196,892	173,797	167,029	Hickory township	1,357	1,170	1,191
Adamstown borough	900	800	675	Little Beaver township	900	600	656
Akron borough	747	723	710	Mahoning township	3,374	3,627	3,239
Bart township	1,003	1,014	1,063	Neshannock township	2,369	1,383	1,213
Brecknock township	1,021	1,559	1,087	New Castle city	48,074	44,088	36,280
Caernarvon township	1,433	1,371	1,465	New Wilmington borough	907	886	758
Christiana borough	950	985	934	North Beaver township	2,234	1,973	2,377
Clay township	1,541	1,508	1,635	Perry township	1,136	879	895
Colerain township	1,113	1,225	1,326	Plata Grove township	1,345	705	726
Columbia borough	11,349	10,836	11,454	Pulaski township	1,782	1,554	1,606
Conestoga township	1,487	1,393	1,503	Scott township	874	730	686
Conoy township	1,760	1,806	1,684	Shonango township	4,370	3,451	2,425
Denver borough	1,203	1,125	933	Slippery Rock township	1,518	1,295	1,347

²⁶ LANCASTER.—Part of Mount Joy township annexed to Elizabethtown borough in 1928; parts of Ephrata township annexed to Ephrata borough in 1929.

²⁷ LAWRENCE.—County total for 1910 includes population (1,108) of Hazel Dell borough, annexed to Ellwood City borough between 1910 and 1920. Elipport borough incorporated from part of Wayne township in 1929.

TABLE 4.—POPULATION OF COUNTIES BY MINOR CIVIL DIVISIONS: 1930, 1920, AND 1910—Continued

MINOR CIVIL DIVISION	1930	1920	1910	MINOR CIVIL DIVISION	1930	1920	1910
Lawrence County—Con.				Lehigh County—Con.			
South New Castle borough.....	1,038	920	551	Heidelberg township.....	1,061	1,049	1,238
Taylor township.....	1,257	1,319	1,228	Lower Macungie town- ship.....	2,605	2,225	2,893
Union township.....	4,088	3,555	2,028	Lower Milford township.....	1,050	1,107	1,089
Vohan t borough.....	186	211	185	Lowhill township.....	538	581	790
Wampum borough.....	883	882	980	Lynn township.....	1,024	2,021	2,178
Washington township.....	549	564	563	Macungie borough.....	842	728	772
Wayne township ²⁷	2,061	3,001	2,910	North Whitehall town- ship.....	3,966	3,325	3,580
Wilmington township.....	933	824	876	Salisbury township ²⁸	5,564	4,201	2,828
Lebanon County	67,103	59,152	58,565	Slatington borough ²⁹	4,134	4,014	4,454
Annaville township.....	2,997	2,651	2,482	South Whitehall town- ship ²⁹	3,732	2,871	2,407
Bethel township.....	1,801	1,909	1,960	Upper Macungie town- ship.....	2,675	2,450	2,609
Cleona borough ²⁸	968			Upper Milford town- ship ²⁹	2,043	2,023	1,923
Cold Spring township.....	31	22	29	Upper Saucon township.....	3,028	2,768	2,415
Cornwall borough ²⁸	1,837			Washington township ²⁹	2,738	2,870	3,477
East Hanover township.....	1,229	1,153	1,315	Walsenber township.....	1,168	1,139	1,222
Heidelberg township.....	2,113	2,170	2,239	Whitehall township.....	10,707	9,886	9,350
Jackson township.....	1,083	1,909	4,244	Luzerne County	445,109	399,991	343,186
Jonestown borough.....	624	580	603	Ashley borough.....	7,093	6,520	5,601
Lebanon city ²⁸	25,561	24,043	19,240	Avoca borough.....	4,943	4,950	4,034
Lebanon Independent borough.....	2,252	2,136		Bear Creek township.....	438	341	363
Millercock township.....	2,240	2,192	2,347	Black Creek township.....	2,429	1,868	1,945
Mount Gretna borough ²⁸	17			Buck township.....	122	87	110
Myerstown borough.....	2,593	2,385		Butler township.....	2,070	1,719	1,862
North Annville township.....	1,125	1,006	1,214	Conyngam borough.....	522	385	406
North Cornwall town- ship ²⁸	1,945	1,948	1,787	Conyngam township.....	2,935	2,540	2,184
North Lebanon town- ship ²⁸	2,382	2,740	7,036	Courtdale borough.....	1,007	600	548
North Londonderry township.....	686	661	3,652	Dallas borough.....	1,188	581	576
Palmira borough.....	4,377	3,640		Dallas township.....	1,829	971	919
Richland borough.....	952	841	722	Denison township.....	761	706	680
South Annville township.....	845	814	798	Dorrance township.....	897	670	791
South Lebanon town- ship ²⁸	2,726	3,024	3,538	Dupont borough.....	5,161	4,578	
South Londonderry township ²⁸	1,717	1,501	1,364	Duryea borough.....	8,503	7,776	7,487
Swatara township.....	653	939	937	Edwardsville borough.....	8,847	9,027	8,407
Union township.....	1,436	1,471	1,560	Exeter borough.....	5,724	4,176	3,537
West Cornwall town- ship ²⁸	792	728	703	Exeter township.....	859	513	524
West Lebanon township.....	921	1,030	1,098	Fairmount township.....	734	728	639
Lehigh County	172,893	148,101	118,832	Fairview township.....	1,050	805	894
Alburtis borough.....	823	795		Forty Fort borough.....	6,224	3,389	2,363
Allentown city ²⁹	92,503	73,502	51,913	Foster township.....	5,842	5,530	5,545
Bethlehem city, in Le- high Co. In Northampton Co. Total.....	11,129 16,769 67,892	9,889 10,969 50,558	4,472 8,565 13,887	Franklin township.....	561	427	460
Catasauqua borough.....	4,851	4,714	5,250	Freeland borough.....	7,098	6,666	6,197
Coopersburg borough.....	1,057	870	683	Hanover township.....	17,770	11,139	9,965
Coplay borough.....	3,279	2,845	2,670	Hazel township ³⁰	11,336	10,932	11,014
Emaus borough ²⁹	6,419	4,370	3,501	Hazleton city.....	36,765	32,277	25,452
Fountain Hill borough.....	4,668	2,339	1,388	Hollenback township.....	550	487	585
Hanover township ²⁹	429	3,329	3,907	Hughestown borough.....	2,252	2,244	2,024
				Hunlock township.....	1,264	871	803
				Huntington township.....	1,352	1,234	1,191
				Jackson township.....	870	642	648
				Jeddo borough.....	404	304	377
				Jenkins township ³⁰	5,464	5,722	4,196
				Kingston borough ³⁰	21,600	8,952	6,449
				Kingston township.....	3,434	1,467	1,049
				Lafin borough.....	421	473	528
				Lake township.....	1,377	1,080	1,223

²⁷ LAWRENCE.—For footnote, see preceding page.

²⁸ LEBANON.—County totals for 1920 and 1910 include population (1,053 in 1920; 1,298 in 1910) of Cornwall township, taken, with part of South Lebanon township, to form Cornwall borough in 1926. Cleona borough incorporated from parts of North Cornwall and North Lebanon townships in 1929, and Mount Gretna borough incorporated from parts of South Londonderry and West Cornwall townships in 1926. Part of North Cornwall township annexed to Lebanon city in 1927.

²⁹ LEHIGH.—County totals for 1920 and 1910 include population (2,549 in 1920; 1,814 in 1910) of South Allentown borough, annexed to Allentown city in 1920. Part of Hanover township annexed to Allentown city in 1920, and parts of Salisbury and South Whitehall townships annexed in 1930. Parts of Salisbury and Upper Milford townships annexed to Emaus borough in 1925 and 1926. Part of Washington township annexed to Slatington borough in 1927.

³⁰ LUZERNE.—County totals for 1920 and 1910 include population (9,993 in 1920; 7,497 in 1910) of Mimers Mills and Parsons boroughs, annexed to Wilkes-Barre city in 1929. Totals also include population (6,334 in 1920; 4,046 in 1910) of Dorranceston borough, consolidated with Kingston borough in 1922. Part of Hazel township annexed to West Hazleton borough in 1926. Nanticoke borough incorporated as a city in 1926. Rice township organized from part of Wright township in 1928.

TABLE 4.—POPULATION OF COUNTIES BY MINOR CIVIL DIVISIONS: 1930, 1920, AND 1910—Continued

MINOR CIVIL DIVISION	1930	1920	1910	MINOR CIVIL DIVISION	1930	1920	1910
Luzerne County—Con.				Lycoming County—Con.			
Larksville borough	9,322	9,438	9,288	Muney township	713	687	748
Laurel Run borough	944	774	790	Muney Creek township	1,590	1,283	1,408
Luzern township	1,233	965	1,092	Nippenose township	491	512	402
Nanticoke borough	6,950	5,998	5,426	Old Lycoming township	1,822	730	607
Nanticoke city ²⁰	26,043	22,614	18,877	Penn township	525	668	774
Nescopeck borough	1,614	1,638	1,578	Platt township	448	302	384
Nescopeck township	672	639	618	Picture Rocks borough	548	526	570
New Columbus borough	127	136	175	Pine township	864	860	628
Newport township	12,087	10,992	10,277	Plunketts Creek town- ship	1,193	330	431
Nuanga borough	241	87	124	Porter township	1,063	873	1,023
Pittston city	18,246	18,497	16,267	Salladasburg borough	227	208	280
Pittston township	4,164	3,581	7,033	Shrewsbury township	243	330	513
Plains township	16,044	13,986	10,520	South Williamsport borough	6,058	4,341	3,731
Plymouth borough	16,543	16,500	16,996	Susquehanna township	256	249	269
Plymouth township	4,458	3,558	3,374	Upper Fairfield town- ship	464	542	674
Pringle borough	2,372	1,960	1,875	Washington township	633	670	757
Rice township ²⁰	499			Watson township	753	180	202
Ross township	1,076	911	1,127	Williamsport city ²¹	45,729	36,198	31,860
Salem township	2,137	1,841	1,624	Wolf township	579	690	665
Shickshinny borough	2,451	2,289	1,917	Woodward township	941	763	740
Slocum township	796	511	554				
Sugarloaf township	1,563	1,256	1,352	McKean County	55,107	48,934	47,869
Sugar Notch borough	2,768	2,612	2,439	Annin township	552	605	716
Swoyerville borough	9,133	6,876	5,306	Bradford city	19,306	15,625	14,544
Union township	1,071	784	813	Bradford township	2,944	2,102	2,005
Warrior Run borough	1,516	1,387	1,251	Ceres township	653	757	950
West Hazleton borough ²⁰	7,310	5,854	4,715	Corydon township	180	121	100
West Pittston borough	7,940	6,968	6,848	Eldred borough	1,118	1,037	1,235
West Wyoming borough	2,769	1,621	1,621	Eldred township	1,267	1,016	1,205
White Haven borough	1,537	1,402	1,438	Foster township	3,500	1,527	1,537
Wilkes-Barre city ²⁰	86,626	73,833	67,105	Hamilton township	1,617	1,072	1,565
Wilkes-Barre township	7,176	6,608	5,703	Hamlin township	1,248	1,596	2,005
Wright township ²⁰	524	475	382	Kane borough	6,232	7,283	6,626
Wyoming borough	4,048	3,852	3,010	Keating township	2,614	1,870	2,140
Yatesville borough	768	709	573	Lafayette township	892	802	1,773
				Lewis Run borough	837	665	
Lycoming County	83,421	83,100	80,813	Liberty township	1,227	1,278	803
Anthony township	413	374	425	Mount Jewett borough	1,379	1,494	1,771
Armstrong township	204	190	208	Norwich township	855	2,134	936
Baestress township	216	202	194	Otto township	2,331	1,069	1,185
Brady township	370	335	376	Port Allegany borough	2,193	2,356	1,972
Brown township	241	275	705	Sergeant township	620	666	678
Casaca township	377	582	677	Smethport borough	1,733	1,568	1,817
Clinton township	1,353	1,279	1,414	Wetmore township	1,940	1,801	1,620
Cogan House township	513	630	835				
Cummings township	173	215	350	Mercer County	89,240	93,788	77,699
Dubolstown borough	1,049	756	682	Clarksville borough	279	224	216
Eldred township	564	540	593	Coolspring township	1,036	851	962
Fairfield township	415	368	396	Deer Creek township	335	354	440
Franklin township	635	817	937	Delaware township	1,200	1,170	1,195
Gamble township	352	434	543	East Lackawanna township	578	677	616
Hepburn township	694	688	736	Fairview township	580	556	635
Hughesville borough	1,868	1,677	1,650	Farrell borough ²²	14,369	15,586	10,190
Jackson township	329	303	429	Findley township	1,030	959	1,421
Jersey Shore borough	5,781	6,103	5,331	Fredonia borough	470	422	443
Jordan township	576	697	629	Frough Creek township	527	498	644
Lewis township	603	575	692	Greene township	579	574	510
Limestone township	785	755	989	Greenville borough ²³	8,028	8,101	5,909
Loyalsock township ²¹	2,522	5,268	4,507	Grove City borough ²³	6,156	4,944	3,674
Lycoming township	484	464	510	Hempfield township ²²	1,726	1,572	1,088
McHenry township	269	268	489	Hickory township ²²	3,984	4,569	4,563
McIntyre township	770	1,012	1,052	Jackson township	697	735	907
McNett township	453	750	614	Jackson Center borough	243	260	260
Mifflin township	444	471	572				
Mill Creek township	189	277	276				
Montgomery borough	1,903	1,798	1,490				
Montoursville borough	2,710	1,949	1,904				
Moreland township	556	603	740				
Muncy borough	2,413	2,054	1,904				

²⁰ LUZERNE.—For footnote, see preceding page.²¹ LYCOMING.—Parts of Loyalsock township annexed to Williamsport city in 1923.²² MERCER.—For footnote, see following page.

TABLE 4.—POPULATION OF COUNTIES BY MINOR CIVIL DIVISIONS: 1930, 1920, AND 1910—Continued

MINOR CIVIL DIVISION	1930	1920	1910	MINOR CIVIL DIVISION	1930	1920	1910
Montgomery County—Continued.				Northampton County—Continued.			
Towamencin township.....	1,275	1,166	1,160	Lehigh township.....	3,022	2,068	3,175
Trappe borough.....	410	412	398	Lower Mount Bethel township.....	1,973	1,875	1,890
Upper Dublin township.....	4,379	3,045	2,986	Lower Nazareth township ³⁵	1,597	1,195	1,053
Upper Frederick township.....	654	Lower Saucon township.....	3,709	3,430	3,855
Upper Gwynedd township ³⁵	1,478	1,534	1,516	Moore township.....	2,140	2,128	2,357
Upper Hanover township.....	1,513	1,868	1,044	Nazareth borough ³⁶	5,505	4,288	3,978
Upper Marion township.....	5,889	4,005	3,910	Northampton borough.....	9,339	9,340	8,729
Upper Moreland township.....	3,989	2,195	North Catasauqua borough.....	2,700	2,321	2,030
Upper Pottsgrove township ³⁵	756	501	454	Palmer township.....	2,355	1,465	3,050
Upper Providence township.....	3,628	3,057	2,827	Pen Argyl borough.....	4,310	4,080	3,907
Upper Salford township.....	800	729	773	Plainfield township.....	2,905	2,481	2,453
West Conshohocken borough.....	2,579	2,331	2,202	Portland borough.....	561	545	649
West Norriton township.....	2,588	1,375	812	Roseto borough.....	1,746	1,034
West Pottsgrove township.....	2,400	1,709	1,507	Stockertown borough.....	602	432	426
West Telford borough.....	1,252	921	604	Tatamy borough.....	592	478	512
Whitemarsh township.....	4,286	3,436	3,359	Upper Mount Bethel township.....	2,356	2,407	2,857
Whitpain township.....	2,328	1,826	1,528	Upper Nazareth township.....	1,824	1,800	1,005
Worcester township.....	1,487	1,364	1,433	Walnutport borough.....	1,151	1,051	1,039
				Washington township.....	2,061	1,768	3,532
Montour County.....	14,517	14,080	14,868	West Easton borough.....	1,564	1,408	1,033
Anthony township.....	709	755	815	Williams township.....	2,045	1,775	1,648
Cooper township.....	286	279	320	Wilson borough ³⁶	8,295	5,100
Danville borough.....	7,185	6,952	7,517	Wind Gap borough.....	1,388	1,133	832
Derry township.....	577	584	651				
Liberty township.....	731	765	832	Northumberland County	128,504	122,070	111,420
Limestone township.....	518	490	562	Coal township.....	19,929	17,574	16,165
Mahoning township.....	3,328	3,064	2,781	Delaware township.....	1,528	1,465	1,517
Mayberry township.....	195	195	215	East Cameron township.....	1,065	940	1,013
Valley township.....	538	550	669	East Chillisquaque township.....	521	558	528
Washingtonville borough.....	182	177	183	Gearhart township.....	489	468	473
West Hemlock township.....	268	269	283	Herndon borough.....	690	650	620
				Jackson township.....	731	623	673
Northampton County	169,304	153,506	127,687	Jordan township.....	722	666	873
Allen township.....	1,060	1,010	822	Kulpmont borough.....	6,120	4,695
Bangor borough.....	5,824	5,402	5,369	Lewis township.....	860	821	628
Bath borough.....	1,625	1,401	1,057	Little Mahanoy township.....	404	419	349
Bethlehem city, ³⁶ in Northampton Co.....	46,763	40,969	8,305	Lower Augusta township.....	710	707	732
In Lehigh Co.....	11,129	9,389	4,472	Lower Mahanoy township.....	1,347	1,389	1,507
Total.....	57,892	50,358	12,837	McEwansville borough.....	210	207	209
Bethlehem township.....	2,980	1,980	3,414	Marion Heights borough.....	2,001	1,874	1,362
Bushkill township.....	1,575	1,460	1,504	Milton borough ³⁷	8,552	8,638	7,400
Chapman borough.....	232	228	253	Mount Carmel borough.....	17,967	17,469	17,532
East Allen township.....	1,404	1,168	1,345	Mount Carmel township.....	6,295	5,561	6,700
East Bangor borough.....	991	942	1,186	Northumberland borough.....	4,483	4,061	3,517
Easton city.....	34,468	33,813	28,523	Point township.....	1,173	934	1,247
Forks township.....	1,413	1,100	1,132	Ralpho township.....	1,746	1,236	1,180
Freemansburg borough.....	1,177	1,203	867	Riverside borough.....	447	411	429
Glendon borough.....	615	715	823	Rockefeller township.....	1,012	944	1,009
Hanover township.....	826	393	403	Rush township.....	911	925	882
Hellertown borough.....	3,851	3,068	915	Shamokin borough.....	20,274	21,204	19,533
				Shamokin township.....	1,720	1,410	1,304
				Snydertown borough.....	273	321	288
				Sunbury city ³⁷	15,626	15,721	13,770

³⁵ MONTGOMERY.—For footnote, see preceding page.

³⁶ NORTHAMPTON.—County totals for 1920 and 1910 include population (3,791 in 1920; 1,037 in 1910) of Northampton Heights borough, annexed to Bethlehem city in 1920. Total for 1910 also includes population (9,973) of South Bethlehem borough, consolidated with Bethlehem borough, in Lehigh and Northampton Counties, and incorporated as Bethlehem city, between 1910 and 1920. Part of Lower Nazareth township annexed to Nazareth borough in 1920. Wilson borough incorporated from Wilson township in 1920.

³⁷ NORTHUMBERLAND.—Part of West Chillisquaque township annexed to Milton borough in 1924. Sunbury borough incorporated as a city in 1921.

TABLE 4.—POPULATION OF COUNTIES BY MINOR CIVIL DIVISIONS: 1930, 1920, AND 1910—Continued

MINOR CIVIL DIVISION	1930	1920	1910	MINOR CIVIL DIVISION	1930	1920	1910
Northumberland County—Con.				Potter County—Con.			
Turbotville borough.....	450	415	305	Bingham township.....	576	657	748
Turbot township.....	816	713	703	Clara township.....	123	158	259
Upper Augusta township.....	1,317	1,138	1,001	Coudersport borough.....	2,740	2,830	3,100
Upper Mahanoy township.....	768	809	828	Eulalia township.....	370	441	1,218
Washington township.....	687	727	782	Galeton borough.....	2,200	2,009	4,027
Watson town borough.....	2,248	2,153	1,950	Genesee township.....	778	935	980
West Cameron township.....	535	467	443	Harrison township.....	1,010	1,201	1,402
West Chillisquaque township ³⁷	1,073	1,067	1,005	Hebron township.....	453	537	658
Zerbe township.....	2,790	2,679	2,428	Hector township.....	411	544	817
				Homer township.....	125	137	176
				Kenting township.....	299	258	714
				Lewisville borough.....	514	526	579
				Oswayo borough.....	133	209	382
				Oswayo township.....	225	306	504
				Pike township.....	232	326	463
				Pleasant Valley town-ship.....	99	125	255
Perry County.....	21,744	22,375	24,136	Portage township.....	199	298	447
Blain borough.....	291	310	326	Roulette township.....	1,095	1,405	1,383
Bloomfield borough.....	730	778	762	Sharon township.....	645	812	1,046
Buffalo township.....	383	455	479	Shingle House borough.....	1,380	1,169	1,598
Carroll township.....	910	997	1,053	Stewardson township.....	84	102	717
Center township.....	601	824	912	Summit township.....	146	204	278
Duncannon borough.....	1,732	1,679	1,474	Swoden township.....	411	420	656
Greenwood township.....	635	673	754	Sylvania township.....	132	385	487
Howe township.....	302	209	322	Ulysses township.....	437	732	1,074
Jackson township.....	491	623	756	West Branch township.....	402	530	872
Junata township.....	695	737	794	Wharton township.....	185	232	508
Landisburg borough.....	236	185	252				
Liverpool borough.....	586	586	600				
Liverpool township.....	400	538	628				
Madison township.....	986	1,169	1,344				
Marysville borough.....	1,922	1,877	1,693	Schuylkill County.....	235,505	217,754	207,894
Miller township.....	204	305	417	Ashland borough.....	7,104	6,668	6,855
Millerstown borough.....	680	610	540	Auburn borough.....	1,170	977	921
New Buffalo borough.....	97	93	135	Barry township.....	1,320	1,248	1,240
Newport borough.....	1,891	1,972	2,000	Blythe township.....	2,203	2,513	2,405
Oliver township.....	1,040	1,029	1,015	Branch township.....	1,936	1,870	1,659
Penn township.....	1,051	1,053	990	Butler township.....	4,448	3,831	3,900
Rye township.....	405	506	554	Cass township.....	5,472	5,047	4,879
Saville township.....	1,147	1,194	1,405	Couldale borough.....	6,921	6,336	5,154
Spring township.....	825	1,003	1,170	Cressona borough.....	1,946	1,739	1,837
Toboyne township.....	440	544	702	Delano township.....	1,257	1,344	1,640
Tuscarora township.....	590	603	695	East Brunswick township.....	1,092	1,190	1,159
Tyrona township.....	1,284	1,262	1,397	East Norwegian township.....	1,421	1,135	694
Watts township.....	313	320	377	East Union township.....	2,601	2,530	2,578
Wheatfield township.....	577	645	661	Eldred township.....	1,257	1,184	1,201
				Foster township.....	1,405	1,172	801
				Trackville borough.....	8,034	5,560	3,118
Philadelphia County³⁸.....	1,950,961	1,823,779	1,540,008	Fralley township.....	872	839	905
Philadelphia city.....	1,950,961	1,823,779	1,540,008	Gilberton borough.....	4,227	4,766	5,401
				Girardville borough.....	4,801	4,482	4,396
				Gordon borough.....	1,069	1,078	1,185
Pike County.....	7,483	6,818	8,039	Hegins township.....	3,489	2,802	2,727
Blooming Grove town-ship.....	317	268	375	Hubley township.....	1,052	989	987
Delaware township.....	447	376	550	Klino township.....	2,463	1,049	1,839
Dingman township.....	357	325	427	Landingville borough.....	273	245	208
Greene township.....	760	787	893	McAdoo borough.....	5,239	4,674	3,580
Lackawaxen township.....	977	902	1,103	Mahanoy township.....	5,160	5,627	6,256
Lehman township.....	543	559	608	Mahanoy City borough.....	14,784	16,899	15,930
Matamoras borough.....	1,784	1,535	1,388	Mechanicsville borough.....	706	560	
Mifflord borough.....	886	768	872	Middleport borough.....	1,225	984	1,100
Milford township.....	151	120	158	Minersville borough.....	9,392	7,845	7,240
Palmyra township.....	365	408	502	Mount Carbon borough.....	311	331	335
Porter township.....	55	51	50	New Castle township.....	1,038	2,374	1,654
Shohola township.....	429	434	545	New Philadelphia borough.....	2,557	2,537	2,512
Westfall township.....	412	295	352	New Ringgold borough.....	245	223	260
				North Mainheim township.....	2,449	2,077	2,035
Potter County.....	17,489	21,089	28,729	North Union township.....	1,177	1,054	1,150
Abbott township.....	422	502	705	Norwegian township.....	1,810	1,492	1,167
Allegheny township.....	407	527	676	Orwigsburg borough.....	2,031	1,985	1,801
Austin borough.....	1,116	1,556	2,941	Palo Alto borough.....	1,908	1,667	1,873
				Pine Grove borough.....	2,257	1,778	1,352
				Pine Grove township.....	2,373	2,714	2,995
				Port Carbon borough.....	3,225	2,582	2,878

³⁷ NORTHUMBERLAND.—For footnote, see preceding page.

³⁸ PHILADELPHIA.—Part of Tinticum township, Delaware County, annexed, and part annexed to Tinticum township, Delaware County, in 1627.

TABLE 4.—POPULATION OF COUNTIES BY MINOR CIVIL DIVISIONS: 1930, 1920, AND 1910—Continued

MINOR CIVIL DIVISION	1930	1920	1910	MINOR CIVIL DIVISION	1930	1920	1910
Schuylkill County—Con.				Somerset County—Con.			
Port Clinton borough.....	406	474	491	Fairhope township.....	207	380	554
Porter township.....	3,699	3,235	3,387	Garrett borough ⁴⁰	878	850	848
Pottsville city.....	24,800	21,876	20,236	Greenville township.....	626	664	717
Rahn township.....	380	344	258	Hooversville borough.....	1,448	1,345	990
Relly township.....	1,778	1,768	2,115	Jefferson township.....	889	804	852
Ringtown borough.....	899	785	723	Jenner township.....	5,500	5,795	4,130
Rush township.....	1,805	1,352	1,343	Jennertown borough.....	252	172	109
Ryan township.....	1,082	632	736	Larimer township.....	528	606	641
St. Clair borough.....	7,296	6,495	6,455	Lincoln township.....	1,852	1,500	946
Schuylkill township.....	2,617	2,088	1,960	Lower Turkeyfoot town- ship.....	804	1,032	923
Schuylkill Haven bor- ough.....	6,514	5,437	4,747	Meyersdale borough ⁴⁰	3,005	3,716	3,741
Shenandoah borough.....	21,782	24,726	25,774	Middlecreek township.....	547	690	728
South Manheim township.....	662	700	670	Mifflord township.....	827	849	785
Tamaqua borough.....	12,936	12,363	9,462	New Baltimore borough.....	137	174	177
Tower City borough.....	2,482	2,324	2,325	New Centerville boroug. h.....	138	104	106
Tremont borough.....	2,304	2,015	2,067	Northampton townshp.	485	640	656
Tremont township.....	694	673	695	Ogle township.....	196	248	885
Union township.....	1,168	996	1,087	Paint borough.....	1,336	1,283	999
Upper Mahantango town- ship.....	803	787	795	Paint township ⁴⁰	2,727	3,438	3,140
Walker township.....	612	673	511	Quamahoning town- ship ⁴⁰	2,084	2,597	2,406
Washington township.....	1,252	1,259	1,342	Rockwood borough.....	1,176	1,362	1,309
Wayne township.....	1,365	1,363	1,422	Salisbury borough.....	710	951	885
West Brunswick town- ship.....	1,113	1,014	1,023	Shade township ⁴⁰	5,981	4,916	1,211
West Mahanoy township.....	8,040	5,305	5,230	Shanksville borough.....	272	260
West Penn township.....	2,297	2,086	2,134	Somerfield borough.....	142	169	180
Snyder County				Somerset borough⁴⁰.....			
Adams township.....	572	621	667	Somerset township ⁴⁰	5,488	5,237	4,398
Beaver township.....	312	309	809	Southampton township.....	335	413	465
Beavertown borough.....	604	525	Stoney Creek township.....	1,565	1,441	1,758
Center township.....	810	826	899	Stoytown borough.....	447	342	365
Chapman township.....	812	839	914	Summit township ⁴⁰	2,089	3,098	3,606
Franklin township.....	1,161	1,035	1,328	Upper Turkeyfoot town- ship.....	894	1,185	1,079
Freeburg borough ⁴⁰	391	677	Ursina borough.....	255	280	338
Jackson townshp.....	621	629	677	Wellersburg borough.....	315	247	193
Middleburg borough.....	1,024	984	531	Windber borough ⁴⁰	9,205	9,492	8,043
Middlecreek township.....	755	665	768	Sullivan County			
Monroe township ⁴⁰	1,235	1,506	1,315	Cherry township.....	2,243	2,900	2,816
Penn township.....	1,269	1,117	1,119	Colley township.....	1,152	1,743	1,998
Perry township.....	947	999	1,024	Davidson township.....	729	808	1,464
Selinsgrove borough.....	2,797	1,937	1,473	Dushore borough.....	715	776	813
Shamokin Dam borough ⁴⁰	738	Eaglesmere borough.....	212	172	184
Spring township.....	1,062	1,087	1,049	Elkland township.....	608	671	847
Union township.....	1,073	1,019	1,095	Forks township.....	388	477	693
Washington township ⁴⁰	690	1,090	1,238	Forksville borough.....	105	94	109
West Beaver township.....	1,356	1,228	1,190	Fox township.....	499	569	659
West Perry township.....	867	653	704	Hillsgrove township.....	210	480	553
Somerset County				Laporte borough.....			
Addison borough.....	184	190	Laporte township.....	163	175	245
Addison township.....	1,043	1,510	1,847	Laporte township.....	252	391	658
Allaughy township.....	670	747	796	Shrewsbury township.....	207	204	396
Benson borough.....	451	505	539	Susquehanna County			
Berlin borough.....	1,393	1,503	1,336	Apolacon township.....	159	182	307
Black township.....	931	1,465	1,113	Ararat township.....	460	498	520
Boswell borough.....	1,775	2,468	1,873	Auburn township.....	1,059	1,162	1,432
Brothersvalley townshp.	2,430	3,482	2,912	Bridegewater township.....	1,324	1,093	1,190
Casselman borough.....	132	8,242	166	Brooklyn township.....	863	837	954
Central City borough ⁴⁰	2,107	1,051	Choconut township.....	180	268	344
Conemangh township.....	8,134	6,112	3,117	Clifford township ⁴¹	1,125	880	901
Confluence borough.....	680	1,031	890	Dinwiddie township.....	838	808	801
Elk Lick township.....	2,070	2,800	2,651	Forest City borough.....	5,209	6,004	5,749
				Forest Lake township.....			
				540			
				528			
				610			

⁴⁰ SNYDER.—Freeburg borough incorporated from part of Washington township in 1920 and Shamokin Dam borough incorporated from part of Monroe township in 1927.

⁴¹ SOMERSET.—Part of Shade township annexed to Central City borough, and parts of Summit township annexed to Garrett and Meyersdale boroughs, in 1921; part of Paint township annexed to Windber borough in 1922; part of Shade township annexed to Quamahoning township in 1926; and parts of Somerset township annexed to Somerset borough in 1924 and 1927.

⁴² SUSQUEHANNA.—County totals for 1920 and 1910 include population (95 in 1920; 150 in 1910) of Dundaff borough, annexed to Clifford township in 1920.

TABLE 4.—POPULATION OF COUNTIES BY MINOR CIVIL DIVISIONS: 1930, 1920, AND 1910—Continued

MINOR CIVIL DIVISION	1930	1920	1910	MINOR CIVIL DIVISION	1930	1920	1910
Susquehanna County—Continued.				Tioga County—Con.			
Franklin township.....	490	419	527	Union township.....	958	1,234	1,309
Friendsville borough.....	748	74	103	Ward township.....	108	185	208
Gibson township.....	758	700	925	Wellsboro borough.....	3,643	3,452	3,183
Great Bend borough.....	582	666	788	Westfield borough.....	1,193	1,303	1,207
Great Bend township.....	614	638	815	Westfield township.....	809	902	946
Hallstead borough.....	1,254	1,261	1,538				
Harford township.....	1,042	1,049	1,230				
Harmony township.....	537	606	604	Union County.....	17,468	15,850	16,249
Herriock township.....	605	544	537	Buffalo township.....	1,438	1,487	1,627
Hopbottom borough.....	354	349	364	East Buffalo township ⁴³	1,201	1,074	1,117
Jackson township.....	553	566	703	Gregg township.....	936	775	839
Jessup township.....	478	464	504	Harticon borough.....	169	161	160
Lanesboro borough.....	731	805	771	Hartley township.....	1,754	1,116	1,305
Lathrop township.....	593	555	614	Kelly township.....	1,426	1,212	1,127
Lenox township.....	948	1,024	1,109	Lewis township.....	735	782	766
Liberty township.....	540	559	632	Lewisburg borough ⁴³	3,308	3,204	3,081
Little Meadows borough.....	136	119	156	Limestone township.....	679	639	736
Middletown township.....	348	388	519	Mifflinburg borough.....	1,959	1,744	1,559
Montrose borough.....	1,009	1,661	1,914	New Berlin borough.....	459	460	527
New Milford borough.....	782	644	664	Union township.....	657	638	645
New Milford township.....	849	839	1,110	West Buffalo township.....	778	760	913
Oakland borough.....	1,040	1,120	915	White Deer township.....	1,879	1,798	1,847
Oakland township.....	454	420	414				
Rush township.....	831	815	975	Venango County.....	63,228	59,184	56,350
Silver Lake township.....	372	422	582	Allegheny township.....	200	241	310
Springville township.....	932	977	1,021	Canal township.....	662	649	786
Susquehanna Depot bor- ough.....	3,203	3,764	3,478	Cherrytree township.....	1,057	1,018	1,071
Thompson borough.....	321	295	322	Clinton township.....	719	827	1,046
Thompson township.....	398	345	450	Clintonville borough.....	354	320	335
Uniondale borough.....	331	370	355	Cooperstown borough.....	202	194	181
				Cornplanter township ⁴⁴	2,388	1,682	1,415
Tioga County.....	31,871	37,118	42,829	Cranberry township ⁴⁴	3,929	2,971	2,770
Bloss township.....	657	1,427	2,035	Emlenton borough.....	1,137	1,025	1,110
Blossburg borough.....	1,696	2,033	2,303	Franklin city.....	10,254	9,970	9,767
Brookfield township.....	496	572	663	Frenchcreek township.....	480	607	1,027
Christleton township.....	1,311	1,491	1,641	Irwin township.....	1,135	1,159	1,278
Chathan township.....	549	612	843	Jackson township.....	480	507	592
Clymer township.....	616	769	971	Mineral township.....	406	434	568
Covington township.....	624	704	878	Oakland township.....	789	770	820
Deerfield township.....	522	610	736	Oil City ⁴⁴	22,075	21,274	15,657
Delmar township.....	1,893	2,147	2,493	Oilcreek township.....	476	451	577
Duncan township.....	487	906	1,343	Pinegrove township.....	1,012	1,060	1,132
Elk township.....	81	562	453	Pleasantville borough.....	627	652	702
Elkland borough.....	1,978	1,703	1,175	Plum township.....	578	752	923
Elkland township.....	60	100	59	Polk borough.....	3,337	2,662	2,066
Farmington township.....	451	582	639	President township.....	150	220	387
Gaines township.....	499	598	793	Rockland township.....	771	850	1,025
Hamilton township.....	845	1,882	2,462	Rockland township.....	1,117	1,333	1,662
Jackson township.....	1,085	1,218	1,310	Rouseville borough.....	1,059	818	648
Knoxville borough.....	608	696	840	Sandycreek township.....	1,079	922	1,097
Lawrence township.....	665	673	819	Scrubgrass township.....	604	698	858
Lawrenceville borough.....	457	508	549	Sugarcreek township.....	5,238	4,390	3,909
Liberty borough.....	221	194	253	Utica borough.....	206	251	265
Liberty township.....	801	887	1,073	Victory township.....	201	250	270
Mansfield borough.....	1,755	1,600	1,645				
Middlebury township.....	873	1,030	1,280	Warren County.....	41,453	40,024	39,573
Morris township.....	819	802	1,639	Dear Lake borough.....	162	241	221
Nelson township.....	388	404	448	Brokenstraw township.....	1,112	1,065	1,052
Osceola township ⁴²	578	598	591	Cherry Grove township.....	268	119	214
Putnam township.....	313	373	340	Clarendon borough.....	938	928	933
Richmond township.....	1,014	1,136	1,302	Columbus township ⁴⁵	1,186	922	872
Roseville borough.....	99	119	Conewango township.....	4,136	3,444	2,891
Rutland township.....	506	599	837	Corydon township.....	327	330	402
Shippen township.....	406	483	683	Deerfield township.....	413	411	558
Sullivan township.....	660	891	1,089	Eldred township.....	474	615	770
Tioga borough.....	431	398	533	Elk township.....	305	423	566
Tioga township.....	716	696	1,036				

⁴² TIOGA.—County total for 1910 includes population (172) of Fall Brook borough, annexed to Ward township between 1910 and 1920. Osceola township returned as Osceola borough in 1920.

⁴³ UNION.—Part of East Buffalo township annexed to Lewisburg borough in 1925.

⁴⁴ VENANGO.—County total for 1910 includes population (2,111) of Slocy and West End boroughs, annexed to Oil City in 1911 and 1916, respectively. Parts of Cranberry and Cornplanter townships annexed to Oil City in 1926 and 1927, respectively.

⁴⁵ WARREN.—County totals for 1920 and 1910 include population (312 in 1920; 346 in 1910) of Columbus borough, discontinued and reverted to Columbus township in 1924.

TABLE 4.—POPULATION OF COUNTIES BY MINOR CIVIL DIVISIONS, 1930, 1920, AND 1910—Continued

MINOR CIVIL DIVISION	1930	1920	1910	MINOR CIVIL DIVISION	1930	1920	1910
Warren County—Con.				Washington County—Continued.			
Farmington township.....	776	769	873	Marianna borough.....	1,762	1,124	1,363
Freehold township.....	848	976	1,018	Midway borough.....	951	886	941
Glade township.....	730	635	1,894	Monongahela City.....	8,675	8,688	7,588
Grand Valley borough.....	271	221	200	Morris township.....	784	809	920
Kinzua township.....	453	447	517	Mount Pleasant town- ship.....	3,380	2,835	2,623
Limestone township.....	220	300	408	New Eagle borough.....	1,793	1,572
Mead township.....	1,271	1,081	1,215	North Bethlehem town- ship ⁴⁶	1,413
Pine Grove township.....	1,290	1,077	1,246	North Charleroi borough.....	2,879	1,031	1,008
Pittsfield township.....	1,059	1,071	1,258	North Franklin town- ship.....	2,552	1,616	876
Pleasant township.....	560	499	563	North Strabane town- ship.....	3,690	2,820	1,950
Sheffield township.....	3,772	3,891	3,520	Nottingham township.....	1,072	941	852
Southwest township.....	509	566	709	Peters township.....	1,771	1,600	1,684
Spring Creek township.....	765	772	1,102	Robinson township.....	2,140	2,380	2,196
Sugar Grove borough.....	445	371	459	Roscoe borough.....	1,310	1,480	1,450
Sugar Grove township.....	900	902	1,085	Smith township.....	7,038	9,344	4,225
Tidoute borough.....	970	1,063	1,324	Somerset township.....	1,480	1,448	1,048
Triumph township.....	359	389	531	South Franklin township.....	796	555	607
Warren borough.....	14,863	14,272	11,080	South Strabane township.....	3,251	2,797	2,237
Watson township.....	130	266	233	Speers borough.....	654	435	383
Youngsville borough.....	1,907	1,611	1,406	Stockdale borough.....	772	830	761
Cornplanter Indian Res- ervation.....	34	35	77	Twilight borough.....	294	266	408
				Union township.....	3,502	3,661	3,721
				Washington city ⁴⁶	24,545	21,480	18,778
				West Alexander borough.....	349	416	426
				West Bethlehem town- ship ⁴⁶	1,701	2,507	2,393
				West Brownsville bor- ough.....	1,717	1,900	2,036
				West Finley township.....	981	1,200	1,206
				West Middletown bor- ough.....	3,244	226	274
				West Pike Run township.....	3,221	2,662	2,656
Washington County.....	204,802	188,993	143,680	Wayne County.....	28,420	27,435	29,236
Allen township.....	1,017	1,062	1,614	Berlin township.....	975	894	1,035
Amwell township.....	1,947	1,667	1,816	Bethany borough.....	146	106	130
Beallsville borough.....	581	445	407	Buckingham township.....	690	702	118
Bentleyville borough.....	3,609	3,679	1,922	Canaan township.....	1,176	845	407
Blaine township.....	624	549	606	Cherry Ridge township.....	442	572	000
Buffalo township.....	809	828	910	Clinton township.....	1,848	1,573	1,176
Burgettstown borough.....	2,266	1,990	1,268	Damascus township.....	1,876	2,077	2,287
California borough.....	2,362	2,480	2,230	Deer township.....	627	519	647
Canonsburg borough.....	12,558	10,632	3,891	Dyberry township.....	700	666	698
Canton township.....	5,598	3,721	2,657	Hawley borough.....	1,811	1,939	2,018
Carroll township.....	3,364	3,295	5,242	Honesdale borough ^{46a}	5,490	2,766	2,945
Cecil township.....	3,046	5,843	4,305	Lake township.....	1,413	1,268	1,188
Centerville borough.....	6,467	4,793	1,413	Lebanon township.....	368	364	446
Charleroi borough.....	11,260	11,516	9,615	Lohigh township.....	593	536	547
Chartiers township.....	5,115	5,753	4,721	Manchester township.....	680	729	905
Claysville borough.....	912	1,009	1,045	Mount Pleasant town- ship.....	1,366	1,334	1,424
Coal Center borough.....	629	724	816	Oregon township.....	337	303	383
Cokeburg borough.....	1,550	1,691	1,802	Palmyra township.....	562	552	722
Cross Creek township.....	2,304	2,111	1,864	Paupack township.....	634	427	444
Decatur township.....	648	499	477	Preston township.....	1,124	1,208	1,331
Demoga township.....	1,719	1,744	1,658	Prompton borough.....	186	220	263
Donora borough.....	13,905	14,131	8,174	Salem township.....	1,211	1,111	1,101
Dunlevy borough.....	491	570	Scott township.....	478	625	603
East Bethlehem town- ship.....	5,765	4,969	1,929	South Canaan township.....	1,021	975	971
East Finley township.....	883	943	1,031	Starrucca borough.....	351	307	381
East Pike Run township.....	5,218	5,344	3,408	Sterling township.....	644	615	580
East Washington bor- ough.....	1,859	1,561	1,300	Texas township ^{46a}	1,359	3,225	4,443
Elco borough.....	704	808	944	Waymart borough.....	902	507	412
Ellsworth borough.....	2,274	2,528	2,084				
Fallowfield township.....	3,947	2,468	1,206				
Finleyville borough.....	3,595	609	644				
Hanover township.....	1,033	1,215	1,389				
Hopewell township.....	652	562	642				
Houston borough.....	1,742	1,393	793				
Independence township.....	2,544	2,313	1,411				
Jefferson township.....	2,353	1,674	893				
Long Branch borough.....	329	345	273				
McDonald, borough, in Washington Co.....	2,711	2,751	2,543				
In Allegheny Co.....	3,570				
Total.....	3,281	2,751	2,543				

⁴⁶ WASHINGTON.—County total for 1910 includes population (1,697) of South Canonsburg borough, annexed to Canonsburg between 1910 and 1920. North Bethlehem township organized from part of West Bethlehem in 1921. Washington borough incorporated as a city in 1924.

^{46a} WAYNE.—Part of Texas township annexed to Honesdale borough in 1926.

TABLE 4.—POPULATION OF COUNTIES BY MINOR CIVIL DIVISIONS: 1930, 1920, AND 1910—Continued

MINOR CIVIL DIVISION	1930	1920	1910	MINOR CIVIL DIVISION	1930	1920	1910
Westmoreland County	294,995	273,568	283,304	Westmoreland County—Continued.			
Adamsburg borough.....	227	246	300	Vandergriff borough.....	11,479	9,531	3,870
Allegheny township.....	2,718	2,962	3,133	Washington township.....	2,941	1,985	1,921
Arnold borough ⁴⁷	10,575	6,120	1,818	West Leechburg borough ⁴⁷	1,044		
Arona borough.....	457	549	683	West Newton borough.....	2,953	2,446	2,880
Avonmore borough.....	1,240	1,242	1,262	Youngstown borough.....	482	626	323
Bell township.....	1,904	1,997	1,446	Youngwood borough ⁴⁷	2,783	2,275	1,881
Bellvue borough.....	783	766	518				
Cook township.....	946	989	1,201	Wyoming County	15,517	14,101	15,509
Derry borough ⁴⁷	3,046	2,889	2,964	Braintown township.....	317	322	337
Derry township ⁴⁷	12,857	13,419	11,002	Clinton township.....	396	397	454
Donegal borough.....	133	132	147	Eaton township.....	780	702	689
Donegal township.....	1,234	1,260	1,231	Exeter township.....	301	111	77
East Huntingdon township.....	6,150	8,336	10,126	Factoryville borough.....	863	628	759
East Vandergriff borough.....	2,441	1,969	1,852	Falls township.....	1,435	1,154	1,082
Export borough.....	2,184	2,596		Forkston township.....	251	424	709
Fairfield township.....	2,196	2,334	1,774	Laceyville borough.....	467	466	470
Franklin township.....	3,535	3,219	4,279	Lemon township.....	462	370	485
Greensburg city ⁴⁷	16,508	15,033	13,012	Mehoopany township.....	520	545	667
Hempfield township ⁴⁷	19,947	18,568	16,926	Meshoppen borough.....	525	608	630
Hunkers borough.....	378			Meshoppen township.....	391	382	533
Hyde Park borough.....	736	743	815	Monroe township.....	840	320	846
Irwin borough.....	3,443	3,235	2,886	Nicholson borough.....	932	842	852
Jeannette borough ⁴⁷	15,126	16,627	8,077	Nicholson township.....	631	630	720
Latrobe borough ⁴⁷	10,644	9,484	8,777	North Branch township.....	160	191	230
Ligonier borough.....	1,978	1,807	1,575	Northmoreland township.....	812	769	780
Ligonier township.....	3,763	4,345	3,596	Noxen township.....	1,032	929	990
Livermore borough.....	181	95	124	Overfield township.....	549	396	445
Lower Burrell township ⁴⁷	3,114	4,118	1,598	Tunkhannock borough.....	1,973	1,736	1,598
Loyalhanna township.....	1,977	1,140	980	Tunkhannock township.....	927	761	1,022
Madison borough.....	365	354	421	Washington township.....	490	460	556
Manor borough.....	1,305	1,077	1,039	Windham township.....	445	459	519
Monessen city ⁴⁷	20,288	18,179	11,775				
Mount Pleasant borough.....	5,899	5,862	5,812	York County	167,135	144,521	136,405
Mount Pleasant township.....	10,618	12,583	12,097	Carroll township.....	799	745	828
New Alexandria borough.....	615	587	505	Chanceford township.....	2,354	2,602	2,754
New Florence borough.....	796	730	717	Codorus township.....	1,990	1,824	2,102
New Kensington borough ⁴⁷	16,762	11,987	7,707	Conewago township.....	1,598	1,396	1,460
New Salem borough.....	721	671	424	Cross Roads borough.....	153	144	158
North Bellevernon borough.....	3,072	2,005	1,522	Dallastown borough.....	2,849	2,124	1,884
North Huntingdon township.....	9,384	8,360	7,800	Delta borough.....	762	858	881
North Irwin borough.....	1,064	998	646	Dillsburg borough.....	983	924	853
Parnassus borough.....	6,240	3,816	2,578	Dover borough.....	676	535	576
Penn borough.....	926	1,019	1,048	Dover township.....	2,652	2,209	2,211
Penn township ⁴⁷	5,591	8,212	7,650	East Hopewell township.....	763	824	961
Rostraver township ⁴⁷	8,897	10,434	7,974	East Manchester township.....	1,438	1,232	1,569
St. Clair township.....	711	495	725	East Prospect borough.....	391	327	316
Salem township.....	5,652	5,639	4,675	Fairview township.....	2,092	2,019	2,028
Scottdale borough.....	6,714	5,768	5,456	Fawn township.....	1,357	1,456	1,474
Seward borough.....	742	657	548	Fawn Grove borough.....	302	345	240
Sewickley township.....	7,155	7,567	7,413	Felton borough.....	400	344	241
Smithton borough.....	709	700	784	Franklin township.....	739	718	811
South Greensburg borough.....	2,520	2,188	1,748	Franklintown borough.....	255	187	216
South Huntingdon township.....	6,667	7,094	5,315	Glen Rock borough.....	1,309	1,232	1,263
Southwest Greensburg borough.....	3,105	2,538	2,127	Goldsboro borough.....	459	477	434
Sutersville borough.....	918	914	917	Hallam borough.....	771	662	472
Trafford borough, in Westmoreland Co.....	4,087	2,727	1,969	Hanover borough.....	11,805	8,464	7,067
In Allegheny Co.....	100	152		Heidelberg township.....	1,000	982	985
Total.....	4,187	2,879	1,969	Hellam township.....	1,600	1,520	1,687
Unity township.....	10,717	12,269	11,343	Hopewell township.....	1,181	1,266	1,275
Upper Burrell township.....	523	420	537	Jackson township.....	1,971	1,702	1,738
				Jacobus borough ⁴⁸	445		
				Jefferson borough.....	423	514	347

⁴⁷ WESTMORELAND.—County total for 1910 includes population (4,600) of Cokeville borough, annexed to Derry township, McMahan borough, annexed to Monessen city, and Vandergriff Heights borough, annexed to Vandergriff borough, between 1910 and 1920. West Leechburg borough incorporated from part of Allegheny township in 1923 and Hunkers borough from part of Hempfield township in 1923. Annexations since 1920: Parts of Lower Burrell township to Arnold and New Kensington boroughs, parts of Derry township to Derry and Latrobe boroughs, parts of Hempfield township to Greensburg city and to Youngwood borough, parts of Penn township to Jeannette borough, and part of Rostraver township to Monessen city. Monessen and Greensburg boroughs incorporated as cities in 1921 and 1923, respectively.

⁴⁸ YORK.—For footnote, see following page.

TABLE 4.—POPULATION OF COUNTIES BY MINOR CIVIL DIVISIONS: 1930, 1920, AND 1910—Continued

MINOR CIVIL DIVISION	1930	1920	1910	MINOR CIVIL DIVISION	1930	1920	1910
York County—Con.				York County—Con.			
Lewisberry borough.....	226	197	233	Shrewsbury township.....	1,952	1,778	1,812
Loganville borough.....	404	284	298	Springetsbury township.....	2,697	1,801	1,707
Lower Chanceford town- ship.....	1,711	1,830	2,081	Springfield township ⁴⁸	1,351	1,608	1,670
Lower Windsor township	2,522	2,482	2,697	Spring Garden town- ship ⁴⁸	4,675	2,766	2,209
Manchester borough.....	940	716	647	Spring Grove borough.....	1,236	1,115	1,152
Manchester township ⁴⁸	2,066	1,547	1,577	Stewartstown borough.....	863	718	674
Manheim township.....	1,189	1,336	1,382	Warrington township.....	1,349	1,340	1,538
Monaghan township.....	713	770	790	Washington township.....	1,067	1,110	1,182
Mount Wolf borough.....	099	688	790	Wellsville borough.....	268	258	308
New Freedom borough.....	1,125	906	726	West Manchester town- ship ⁴⁸	3,401	3,218	2,226
New Salem borough.....	329	276	248	West Manheim town- ship.....	1,237	1,218	1,203
Newberry township.....	2,113	1,066	2,003	West York borough.....	5,381	3,320	2,435
North Codorus township.....	2,504	2,380	2,474	Windsor borough.....	1,009	854	697
North Hopewell town- ship.....	844	930	1,110	Windsor township.....	2,209	2,053	2,132
North York borough.....	2,416	2,239	1,902	Winterstown borough.....	210	222	238
Paradise township.....	1,164	1,110	1,112	Wrightsville borough.....	2,247	1,943	2,051
Peach Bottom township.....	1,420	1,614	1,844	Yoe borough.....	500	535	567
Penn township.....	3,729	3,910	3,021	York city ⁴⁸	55,254	47,512	44,750
Railroad borough.....	298	310	308	York township.....	3,230	2,881	2,773
Red Lion borough.....	4,757	3,108	2,092	Yorkanna borough.....	210	179	---
Seven Valleys borough.....	405	384	365	York Haven borough.....	770	770	703
Shrewsbury borough.....	671	568	598				

⁴⁸ York.—Jacobus borough incorporated from part of Springfield township in 1929. Parts of Manches-
ter, Spring Garden, and West Manchester townships annexed to York city in 1928.

Incorporated places.—Table 5 shows the population of the incorporated places (cities, boroughs, and town) in Pennsylvania in 1930 and 1920. In this table the places are arranged in alphabetical order, each followed by the name of the county in which the city, borough, or town is located. In Table 6 the popu-
lation of the more important places is presented by wards.

TABLE 5.—POPULATION OF INCORPORATED PLACES: 1930 AND 1920

[The population of these places in 1910 is given in Table 4]

CITY, BOROUGH, OR TOWN	County	1930	1920	CITY, BOROUGH, OR TOWN	County	1930	1920
Abbotstown.....	Adams.....	457	334	Aspinwall.....	Allegheny.....	4,203	3,170
Adamsburg.....	Westmoreland.....	227	245	Atglen.....	Chester.....	620	650
Adamsstown.....	Lancaster.....	909	800	Athens.....	Bradford.....	4,372	4,384
Addison.....	Somerset.....	184	190	Atwood.....	Armstrong.....	135	168
Akron.....	Lancaster.....	747	723	Auburn.....	Schuylkill.....	1,170	977
Alba.....	Bradford.....	121	146	Austin.....	Potter.....	1,116	1,550
Albion.....	Eric.....	1,681	1,549	Avalon.....	Allegheny.....	5,940	5,277
Alburtis.....	Lehigh.....	823	795	Avis.....	Clinton.....	1,268	1,092
Aldan.....	Delaware.....	2,269	1,138	Avoca.....	Luzerne.....	4,943	4,950
Alexandria.....	Huntingdon.....	443	440	Avondale.....	Chester.....	763	627
Aliquippa ¹	Beaver.....	27,116	2,931	Avenmore.....	Westmoreland.....	1,240	1,242
Allentown.....	Lehigh.....	92,503	73,502	Baden.....	Beaver.....	1,924	895
Altoona.....	Blair.....	82,054	60,331	Bally.....	Berks.....	679	387
Ambler.....	Montgomery.....	3,944	3,094	Bangor.....	Northampton.....	5,824	5,402
Ambridge.....	Beaver.....	20,227	12,730	Barnesboro.....	Cambria.....	3,505	4,183
Apollo.....	Armstrong.....	3,406	3,227	Bath.....	Northampton.....	1,025	1,401
Applewood.....	Armstrong.....	477	351	Beallsville.....	Washington.....	581	445
Archbald.....	Lackawanna.....	9,587	8,603	Bear Lake.....	Warren.....	162	241
Arendtsville.....	Adams.....	338	353	Beaver.....	Beaver.....	5,665	4,135
Arnagh.....	Indiana.....	123	110	Beaver Falls ²	Beaver.....	17,147	12,802
Arnold.....	Westmoreland.....	10,575	6,120	Beaver Meadow.....	Carbon.....	1,890	1,709
Arona.....	Westmoreland.....	457	540	Beavertown.....	Snyder.....	604	525
Ashland.....	Schuylkill.....	7,164	6,666	Bechtelsville.....	Berks.....	549	502
Ashley.....	Luzerne.....	7,093	6,520	Bedford.....	Bedford.....	2,953	2,330
Ashville.....	Cambria.....	486	447	Beech Creek.....	Clinton.....	590	673

¹ Aliquippa and Woodlawn boroughs consolidated as Aliquippa borough in 1928.

² Beaver Falls and College Hill boroughs consolidated as Beaver Falls city in 1930.

TABLE 5.—POPULATION OF INCORPORATED PLACES: 1930 AND 1920—Contd.

[The population of these places in 1910 is given in Table 4]

CITY, BOROUGH, OR TOWN	County	1930	1920	CITY, BOROUGH, OR TOWN	County	1930	1920
Bellefonte	Centre	4,804	3,996	Carmichaels	Greene	708	481
Bellevornon	Fayette	2,489	2,342	Carnegie	Allegheny	12,497	11,516
Bellevus	Allegheny	10,252	8,198	Carrolltown	Cambria	1,227	1,369
Belwood	Blair	2,560	2,620	Cassandra	Cambria	419	467
Ben Avon	Allegheny	2,472	2,198	Casselman	Somerset	132	242
Ben Avon Heights	Allegheny	265	130	Cassville	Huntingdon	111	133
Bendersville	Adams	384	355	Castle Shannon	Allegheny	3,810	2,353
Benson	Somerset	461	365	Catasauqua	Lehigh	4,851	4,714
Bentleyville	Washington	3,609	3,679	Catawissa	Columbia	2,023	2,025
Benton	Columbia	733	696	Centerville	Crawford	229	218
Berlin	Somerset	1,393	1,563	Centerville	Washington	6,467	4,793
Berlinville	Berks	322	302	Central City	Somerset	2,107	1,051
Berryburg	Dauphin	395	329	Centralia	Columbia	2,446	2,336
Berwick	Columbia	12,660	12,181	Centre Hall	Centre	658	526
Bessmer	Lawrence	2,001	1,417	Centreport	Berks	137	134
Bethany	Wayne	146	106	Chalfant	Allegheny	1,192	1,044
Bethlehem	Lehigh	67,892	50,358	Chalfont	Bucks	550	317
	(Northampton)			Chambersburg	Franklin	13,738	13,171
Bigelowville	Adams	659	539	Chapman	Northampton	232	228
Big Run	Jefferson	795	1,023	Charlert	Washington	11,200	11,610
Birdsboro	Berks	3,542	3,299	Cherrytree	Indiana	519	555
Birmingham	Huntingdon	101	197	Chery Valley	Butler	80	83
Blain	Perry	201	310	Chester	Delaware	59,164	58,030
Blairsville	Indiana	5,296	4,391	Chester Hill	Clearfield	786	823
Blakely	Lackawanna	8,200	6,564	Chest Springs	Cambria	161	126
Blawnox	Allegheny	2,186		Cheswick	Allegheny	1,053	471
Bloomfield	Perry	730	778	Christiana	Lancaster	959	985
Blooming Valley	Crawford	195	141	Clairton ¹	Allegheny	15,291	6,204
Bloomsburg	Columbia	9,093	7,819	Clarendon	Warren	938	928
Blossburg	Tioga	1,696	2,033	Clarion	Clarion	3,201	2,763
Bolivar	Westmoreland	783	706	Clarks Green	Lackawanna	694	350
Boswell	Somerset	1,775	2,183	Clarks Summit	Lackawanna	2,604	1,404
Bowmanstown	Carbon	843	834	Clarksville	Greene	457	234
Boyetown	Berks	3,943	3,189	Clarksville	Mercer	279	224
Brackenridge	Allegheny	6,250	4,987	Claysville	Washington	912	1,009
Braddock	Allegheny	19,329	20,379	Clearfield	Clearfield	9,221	8,529
Bradford	McKean	19,306	15,525	Cleona	Lebanon	968	968
Bradford Woods	Allegheny	370	213	Clifton Heights	Delaware	5,057	3,469
Brentwood	Allegheny	5,381	1,695	Clintonville	Venango	354	329
Briar Creek	Columbia	249	295	Clymer	Indiana	2,672	2,867
Bridgeport	Montgomery	5,595	4,680	Coal Center	Washington	629	724
Bridgeville	Allegheny	3,939	3,092	Coaldale (Six Mile Run P. O.)	Bedford	250	300
Bridgewater	Beaver	1,792	1,340	Coaldale	Schuylkill	6,921	6,336
Brisban	Clearfield	436	570	Coalmont	Huntingdon	159	229
Bristol	Bucks	11,799	10,273	Coalport	Clearfield	1,222	1,079
Broad Top City	Huntingdon	511	519	Coatesville	Chester	14,582	14,515
Brockway	Jefferson	2,090	2,369	Cochranon	Crawford	727	647
Brookville	Jefferson	4,387	3,272	Cokesburg	Washington	1,550	1,691
Brownstown	Cambria	1,586	1,489	Collegeville	Montgomery	878	681
Brownsville	Fayette	2,869	2,502	Collingsdale (Darby P. O.)	Delaware	7,867	3,834
Bruin	Butler	622	720	Columbia	Lancaster	11,340	10,836
Bryn Athyn	Montgomery	766	392	Colwyn	Delaware	2,064	1,360
Burgettstown	Washington	2,293	1,960	Confluence	Somerset	938	1,031
Burlington	Bradford	137	102	Conneaut Lake	Crawford	496	347
Burnham	Mifflin	3,059	2,765	Conneautville	Crawford	927	969
Burnside	Clearfield	350	480	Connellsville	Fayette	13,290	13,804
Butler	Butler	23,568	23,778	Connoquenessing	Butler	406	430
California	Washington	2,362	2,480	Conshohocken	Montgomery	10,815	8,481
Callensburg	Clarion	298	215	Conway	Beaver	2,014	1,858
Callery	Butler	330	318	Conyngham	Luzerne	522	385
Cambridge Springs	Crawford	1,665	1,663	Coopersburg	Lehigh	1,057	870
Camp Hill	Cumberland	3,111	1,636	Cooperstown	Venango	202	194
Canonsburg	Washington	12,558	10,632	Coplay	Lehigh	3,279	2,845
Canton	Bradford	1,904	2,154	Corapolis	Allegheny	10,724	6,162
Carbondale	Lackawanna	20,061	18,040	Cornwall	Lebanon	1,837	
Carlisle	Cumberland	12,596	10,916				

¹ Clairton, North Clairton, and Wilson boroughs consolidated as Clairton city in 1922.

TABLE 5.—POPULATION OF INCORPORATED PLACES: 1930 AND 1920—Contd.

[The population of these places in 1910 is given in Table 4]

CITY, BOROUGH, OR TOWN	County	1930	1920	CITY, BOROUGH, OR TOWN	County	1930	1920
Corry	Erie	7,152	7,228	East Mauch Chunk	Carbon	3,739	3,808
Corsica	Jefferson	391	358	Easton	Northampton	34,468	33,813
Coudersport	Potter	2,740	2,836	East Pittsburg	Allegheny	6,214	4,527
Courtdale	Luzerne	1,007	900	East Prospect	York	891	327
Crafton	Allegheny	7,004	5,954	East Rochester	Beaver	715	720
Cranesville	Erie	554	548	East Side	Carbon	197	231
Creekside	Indiana	500	663	East Springfield	Erie	391	353
Cresson	Cambria	2,317	2,170	East Stroudsburg	Monroe	0,009	4,855
Cressona	Schuylkill	1,946	1,739	Eastvale	Beaver	601	429
Cross Roads	York	153	144	East Vandergrift	Westmoreland	2,441	1,969
Curllsville	Clarion	137	153	Eau Claire	Butler	302	337
Curwensville	Lackawanna	3,140	2,973	Ebensburg	Cambria	3,063	2,170
Daisytown	Cambria	389	414	Eldystone	Delaware	2,414	2,070
Dale	Cambria	3,304	3,115	Edenburg	Clarion	1,037	806
Dallas	Luzerne	1,188	581	Edgewood	Allegheny	4,821	3,181
Dallastown	York	2,849	2,124	Edgeworth	Allegheny	1,679	1,373
Dalton	Lackawanna	1,072	793	Edinboro	Erie	789	835
Danville	Montour	7,185	0,952	Edwardsville	Luzerne	8,847	9,027
Darby	Delaware	0,899	7,022	Elco	Washington	704	808
Darlington	Beaver	465	347	Elderton	Armstrong	311	261
Dauphin	Dauphin	600	598	Eldred	McKean	1,118	1,037
Dawson	Fayette	800	856	Elgin	Erie	172	179
Dayton	Armstrong	867	1,049	Elizabeth	Allegheny	2,939	2,703
Deemston	Washington	648	499	Elizabethtown	Lancaster	3,940	3,319
Delaware Water Gap	Monroe	443	373	Elizabethville	Dauphin	1,341	1,236
Delta	York	762	858	Elkland	Tioga	1,978	1,793
Denver	Lancaster	1,203	1,125	Ellport	Lawrence	1,099	---
Derry	Westmoreland	3,046	2,880	Ellsworth	Washington	2,274	2,828
Dickson City	Lackawanna	12,395	11,049	Ellwood City	Beaver Lawrence	12,323	8,958
Dillsburg	York	988	924	Elmhurst	Lackawanna	841	361
Donegal	Westmoreland	163	132	Elverson	Chester	330	304
Donora	Washington	13,905	14,131	Emaus	Lehigh	6,419	4,370
Dormont	Allegheny	13,190	0,455	Emmenton	Venango	1,137	1,025
Dover	York	676	635	Emporium	Cameron	2,920	3,036
Downingtown	Chester	4,548	4,024	Emsworth	Allegheny	2,709	2,165
Doylestown	Bucks	4,577	3,837	Enon Valley	Lawrence	360	359
Dravosburg	Allegheny	2,391	2,204	Ephrata	Lancaster	4,983	3,735
Driftwood	Cameron	282	478	Erie	Erie	115,967	93,372
Publin	Bucks	296	223	Etna	Allegheny	7,493	6,341
Du Bois	Clearfield	11,595	13,681	Evansburg (Evans City P. O.)	Butler	1,581	1,548
DuBoistown	Lycoming	1,049	756	Everett	Bedford	1,874	1,087
Dudley	Huntingdon	494	491	Everson	Fayette	1,900	1,988
Dunbar	Fayette	1,357	1,607	Exeter	Luzerne	5,724	4,176
Duncannon	Perry	1,732	1,679	Export	Westmoreland	2,184	2,500
Duncansville	Blair	1,379	1,230	Factoryville	Wyoming	863	628
Dunlevy	Washington	491	576	Fairchance	Fayette	1,804	2,124
Dunmore	Lackawanna	22,627	20,250	Fairfield	Adams	387	401
Dupont	Luzerne	5,161	4,576	Fairview (Baldwin P. O.)	Butler	215	160
Duquesne	Allegheny	21,396	19,011	Falls Creek	Jefferson Clearfield	1,231	1,304
Duryea	Luzerne	8,593	7,776	Fallston	Beaver	665	470
Dushore	Sullivan	715	776	Farrell	Mercer	14,359	15,586
Eaglesmere	Sullivan	212	172	Fawn Grove	York	302	345
East Bangor	Northampton	991	942	Fayette City	Fayette	1,594	2,048
East Berlin	Adams	790	610	Felton	York	400	344
East Brady	Clarion	1,563	1,531	Ferndale	Cambria	2,742	1,450
East Butler	Butler	521	---	Finleyville	Washington	595	609
East Conemaugh	Cambria	4,979	5,256	Fleetwood	Berks	2,150	1,652
East Greenville	Montgomery	1,749	1,620	Flemington	Clinton	1,191	1,131
East Lansdowne	Delaware	3,168	1,561				
East McKeesport	Allegheny	2,922	2,430				

TABLE 5.—POPULATION OF INCORPORATED PLACES: 1930 AND 1920—Contd.

[The population of these places in 1910 is given in Table 4]

CITY, BOROUGH, OR TOWN	County	1930	1920	CITY, BOROUGH, OR TOWN	County	1930	1920
Felcroft.....	Delaware	1,432	---	Hatboro.....	Montgomery	2,651	1,102
Ford City.....	Armstrong	6,127	5,605	Hatfield.....	Montgomery	1,149	830
Ford Cliff.....	Armstrong	607	---	Hawley.....	Wayne	1,811	1,939
Forest City.....	Susquehanna	5,209	5,004	Hawthorn.....	Clarion	571	665
Forest Hills.....	Allegheny	4,549	---	Haysville.....	Allegheny	192	173
Forksville.....	Sullivan	105	94	Hazleton.....	Luzerne	30,765	32,277
Forty Fort.....	Luzerne	0,224	3,330	Heidelberg.....	Allegheny	2,130	2,004
Fountain Hill.....	Lehigh	4,668	2,339	Hebertown.....	Northampton	3,851	3,008
Foxburg.....	Clarion	473	---	Herndon.....	Northumber- land	699	650
Frackville.....	Schuylkill	8,034	5,590	Highspire.....	Dauphin	2,327	2,031
Frankfort.....	Beaver	110	95	Holidaysburg.....	Blair	5,969	4,071
Franklin (Cone- maugh P. O.).....	Cambria	2,323	2,632	Homer City.....	Indiana	2,004	1,802
Franklin.....	Venango	10,254	9,970	Homestead.....	Allegheny	20,141	20,452
Franklintown.....	York	255	187	Homewood.....	Beaver	343	310
Fredonia.....	Mercer	476	422	Honesdale.....	Wayne	5,490	2,756
Freeburg.....	Snyder	391	---	Honeybrook.....	Chester	664	586
Freedom.....	Beaver	3,227	3,432	Hookstown.....	Beaver	203	191
Freeland.....	Luzerne	7,083	6,060	Hooversville.....	Somerset	1,448	1,345
Freemansburg.....	Northampton	1,777	1,203	Hopbottm.....	Susquehanna	354	349
Freeport.....	Armstrong	2,772	2,690	Hopewell.....	Bedford	430	516
Friendsville.....	Susquehanna	74	74	Houston.....	Washington	1,742	1,398
Galton.....	Potter	2,200	2,069	Houtzdale.....	Clearfield	1,371	1,504
Gallitzin.....	Cambria	3,468	3,530	Howard.....	Centre	664	621
Gurrett.....	Somerset	878	859	Hughestown.....	Luzerne	2,252	2,244
Geistown.....	Cambria	871	---	Hughesville.....	Lycoming	1,808	1,577
Genova.....	Crawford	246	184	Hulmeville.....	Bucks	582	491
Georgetown.....	Beaver	200	251	Hummelstown.....	Dauphin	3,036	2,664
Gettysburg.....	Adams	5,384	4,439	Hunkers.....	Westmoreland	378	---
Gilberton.....	Schuylkill	4,227	4,766	Huntingdon.....	Huntingdon	7,558	7,051
Girard.....	Erie	1,554	1,242	Hyde Park.....	Westmoreland	730	748
Girardville.....	Schuylkill	4,891	4,482	Hydetown.....	Crawford	420	336
Glasgow.....	Beaver	271	239	Hyndman.....	Bedford	1,100	1,179
Glassport.....	Allegheny	8,390	6,659	Indiana.....	Indiana	9,569	7,043
Glenburn.....	Lackawanna	520	289	Ingram.....	Allegheny	3,806	2,900
Glen Campbell.....	Indiana	688	1,069	Irvona.....	Clearfield	1,213	1,157
Glendon.....	Northampton	615	715	Irwin.....	Westmore- land	3,443	3,235
Glenfield.....	Allegheny	950	970	Ivyland.....	Bucks	307	263
Glen Hope.....	Clearfield	187	295	Jackson Center.....	Mercer	243	260
Glenolden.....	Delaware	4,482	1,044	Jacksonville.....	Indiana	204	174
Glen Rock.....	York	1,309	1,232	Jacobus.....	York	445	---
Goldsboro.....	York	459	477	Jamestown.....	Mercer	710	818
Gordon.....	Schuylkill	1,069	1,078	Jeannette.....	Westmore- land	16,120	10,627
Gouldsboro.....	Lackawanna	76	77	Jeddo.....	Luzerne	404	364
Grampian.....	Clearfield	533	677	Jefferson.....	Greene	528	392
Grand Valley.....	Warren	271	221	Jefferson (Codo- rus P. O.).....	York	423	514
Gratz.....	Dauphin	637	615	Jenkintown.....	Montgomery	4,797	3,366
Graysville.....	Greene	240	288	Jennertown.....	Somerset	252	172
Great Bend.....	Susquehanna	652	606	Jermyn.....	Lackawanna	3,519	3,326
Greencastle.....	Franklin	2,557	2,271	Jersey Shore.....	Lycoming	5,781	6,103
Greendale.....	Montgomery	388	332	Johnetta.....	Armstrong	6	535
Greensboro.....	Greene	598	510	Johnsbnburg.....	Elk	4,737	5,400
Greensburg.....	Westmoreland	16,508	15,033	Johnstown.....	Cambria	66,993	67,327
Greentree.....	Allegheny	1,437	1,043	Jonestown.....	Lebanon	624	580
Greenville.....	Mercer	8,028	8,101	Kano.....	McKean	6,232	7,283
Grove City.....	Mercer	6,156	4,944	Karns City.....	Butler	432	292
Hallfax.....	Dauphin	767	771	Kennett Square.....	Chester	3,091	2,398
Hallam.....	York	771	492	Kingston.....	Luzerne	21,600	8,052
Hallstead.....	Susquehanna	1,254	1,261	Kistler.....	Mifflin	518	---
Hamburg.....	Berks	3,637	2,764	Kitanning.....	Armstrong	7,809	7,153
Hanover.....	York	11,806	8,604	Knoxville.....	Tioga	603	696
Harmony.....	Butler	786	757				
Harrisburg.....	Dauphin	80,330	76,917				
Harrisville.....	Butler	583	359				
Hartleton.....	Union	169	161				
Hastings.....	Cambria	2,011	2,292				

* Dorranceton and Kingston boroughs consolidated as Kingston borough in 1922.

TABLE 5.—POPULATION OF INCORPORATED PLACES: 1930 AND 1920—Contd.

[The population of these places in 1910 is given in Table 4.]

CITY, BOROUGH, OR TOWN	County	1930	1920	CITY, BOROUGH, OR TOWN	County	1930	1920
Koppel.....	Beaver.....	1,057	762	McVeytown.....	Mifflin.....	506	480
Kulpmont.....	Northumber- land.....	6,120	4,695	Macungie.....	Lehigh.....	842	768
Kutztown.....	Berks.....	2,841	2,084	Madison.....	Westmoreland.....	365	354
Kacyville.....	Wyoming.....	467	460	Mahaffey.....	Clearfield.....	607	801
Ladlin.....	Luzerne.....	421	478	Mahanoy City.....	Schuylkill.....	14,784	15,590
Lanaster.....	Lancaster.....	59,949	53,150	Malvern.....	Chestor.....	1,551	1,280
Landingville.....	Schuylkill.....	273	245	Manchester.....	York.....	949	716
Landsburg.....	Perry.....	236	185	Manheim.....	Lancaster.....	3,529	2,712
Lanesboro.....	Susquehanna.....	731	805	Manns Choice.....	Bedford.....	271	274
Langhorne.....	Bucks.....	1,147	1,067	Manor.....	Westmoreland.....	1,305	1,077
Langhorne Manor.....	Bucks.....	397	207	Manorville.....	Armstrong.....	608	537
Lansdale.....	Montgomery.....	3,379	4,728	Mansfield.....	Tioga.....	1,755	1,095
Lansdowne.....	Delaware.....	9,542	4,797	Mapleton.....	Huntingdon.....	804	802
Lansford.....	Carbon.....	9,632	9,625	Marcus Hook.....	Delaware.....	4,867	5,324
La Plume.....	Lackawanna.....	332	259	Marianna.....	Washington.....	1,702	1,124
Laporte.....	Sullivan.....	163	175	Marietta.....	Lancaster.....	1,969	1,735
Larksville.....	Luzerne.....	9,322	9,438	Marion Center.....	Indiana.....	459	444
Latrobe.....	Westmoreland.....	10,644	9,484	Marion Heights.....	Northumber- land.....	2,001	1,874
Laurel Run.....	Luzerne.....	944	774	Marklesburg.....	Huntingdon.....	220	198
Lawrenceville.....	Tioga.....	457	508	Markleysburg.....	Fayette.....	203	191
Lebanon.....	Lebanon.....	25,591	24,043	Mars.....	Butler.....	1,302	1,226
Lebanon Inde- pendent.....	Lebanon.....	2,252	2,136	Martinsburg.....	Blair.....	1,295	956
Leechburg.....	Armstrong.....	4,489	3,991	Marysville.....	Perry.....	1,922	1,877
Leetsdale.....	Allegheny.....	2,774	2,311	Masontown.....	Fayette.....	3,873	1,525
Lehighton.....	Carbon.....	6,490	6,102	Matamoras.....	Pike.....	1,781	1,536
Lemoyne.....	Cumberland.....	4,171	1,939	Mauch Chunk.....	Carbon.....	3,209	3,066
Lenhartsville.....	Berks.....	204	144	Mayfield.....	Lackawanna.....	3,774	3,832
Le Raysville.....	Bradford.....	298	253	Meadville.....	Crawford.....	16,068	14,568
Lewisberry.....	York.....	226	197	Mechanicsburg.....	Cumberland.....	5,947	4,688
Lewisburg.....	Union.....	3,308	3,204	Mechanicsville.....	Schuylkill.....	709	500
Lewis Run.....	McKean.....	837	665	Media.....	Delaware.....	5,372	4,109
Lewistown.....	Mifflin.....	13,357	9,849	Mercer.....	Mercer.....	2,125	1,932
Lewisville.....	Potter.....	514	520	Mercersburg.....	Franklin.....	1,634	1,663
Liberty (Mc- Keesport P. O.).....	Allegheny.....	906	601	Meshoppen.....	Wyoming.....	525	608
Liberty.....	Tioga.....	221	194	Meyersdale.....	Somerset.....	3,095	3,716
Ligonier.....	Westmoreland.....	1,978	1,807	Middleboro.....	Eric.....	201	230
Lilly.....	Cambria.....	2,162	2,346	Middleburg.....	Snyder.....	1,024	984
Linesville.....	Crawford.....	963	1,015	Middleport.....	Schuylkill.....	1,225	984
Lititz.....	Lancaster.....	4,368	3,080	Middletown.....	Dauphin.....	6,085	5,920
Little Meadows.....	Susquehanna.....	136	119	Midland.....	Beaver.....	6,007	5,452
Littlestown.....	Adams.....	2,001	1,552	Midway.....	Washington.....	951	886
Livermore.....	Westmoreland.....	131	95	Mifflin.....	Juniata.....	913	905
Livorpool.....	Perry.....	586	586	Mifflinburg.....	Union.....	1,959	1,744
Lock Haven.....	Clinton.....	9,668	8,557	Mifflintown.....	Juniata.....	1,027	1,083
Loganton.....	Clinton.....	264	254	Milesburg.....	Centre.....	644	546
Loganville.....	York.....	404	284	Millford.....	Pike.....	886	768
Long Branch.....	Washington.....	329	345	Millbourne.....	Delaware.....	396	410
Lorain.....	Cambria.....	1,360	812	Mill Creek.....	Huntingdon.....	334	286
Loretto.....	Cambria.....	352	422	Millersburg.....	Dauphin.....	2,909	2,936
Lumber City.....	Clearfield.....	264	383	Millerstown (Chicora P. O.).....	Butler.....	1,662	802
Luzerne.....	Luzerne.....	6,950	5,998	Millerstown.....	Perry.....	689	616
Lykens.....	Dauphin.....	3,033	2,880	Mill Hall.....	Clinton.....	1,421	1,238
Lyons.....	Berks.....	511	Millheim.....	Centre.....	659	515
McAadoo.....	Schuylkill.....	5,239	4,074	Millvale.....	Allegheny.....	8,106	8,031
McConnells- burg.....	Fulton.....	768	689	Mill Village.....	Eric.....	233	247
McDonald.....	(Allegheny Washington)	3,281	2,751	Millville.....	Columbia.....	666	658
McEwensville.....	Northumber- land.....	210	207	Milton.....	Northumber- land.....	8,552	8,638
McKeesport.....	Allegheny.....	54,632	46,781	Minersville.....	Schuylkill.....	9,392	7,845
McKees Rocks.....	Allegheny.....	18,116	16,713	Modena.....	Chostor.....	509
McSherrystown.....	Adams.....	2,050	1,800	Mohnton.....	Berks.....	1,824	1,640

TABLE 5.—POPULATION OF INCORPORATED PLACES, 1930 AND 1920.—Contd.

[The population of these places in 1910 is given in Table 4]

CITY, BOROUGH, OR TOWN	County	1930	1920	CITY, BOROUGH, OR TOWN	County	1930	1920
Monaca	Beaver	4,041	3,838	New Philadelphia	Schuylkill	2,557	2,637
Monessen	Westmoreland	20,268	18,170	Newport	Perry	1,801	1,972
Monongahela City	Washington	8,075	8,688	New Ringgold	Schuylkill	245	223
Monroe	Bradford	414	405	Newry	Blair	394	397
Mont Alto	Franklin	606	588	New Salem (Delmont P. O.)	Westmoreland	721	671
Montgomery	Lycoming	1,003	1,798	New Salem	York	329	276
Montoursville	Lycoming	2,710	3,040	Newton Hamilton	Mifflin	348	400
Montrose	Susquehanna	1,909	1,661	Newtown	Bucks	1,821	1,703
Moosic	Lackawanna	4,557	4,364	Newville	Cumberland	1,482	1,482
Morrisville	Bucks	5,368	5,639	New Washington	Clearfield	57	122
Morton	Delaware	1,341	1,212	New Wilmington	Lawrence	907	886
Moscow	Lackawanna	802	702	Nicholson	Wyoming	932	842
Mount Carlon	Schuylkill	311	331	Norristown	Montgomery	35,853	32,319
Mount Carmel	Northumberland	17,067	17,469	Northampton	Northampton	9,539	9,340
Mount Cretina	Lebanon	17	—	North Apollo	Armstrong	1,485	—
Mount Holly Springs	Cumberland	1,140	1,100	North Bellevernon	Westmoreland	3,072	2,605
Mount Jewett	McKean	1,376	1,494	North Braddock	Allegheny	16,782	14,928
Mount Joy	Lancaster	2,716	2,192	North Catawquan	Northampton	2,700	2,321
Mount Morris	Greene	318	328	North Charleroi	Washington	2,879	1,931
Mount Oliver	Allegheny	7,071	5,575	North East	Erie	3,670	3,481
Mount Penn	Berks	3,047	1,370	North Girard	Erie	1,077	—
Mount Pleasant	Westmoreland	5,869	5,802	North Irwin	Westmoreland	1,054	908
Mount Pocono	Monroe	466	—	Northumberland	Northumberland	4,483	4,061
Mount Union	Huntingdon	4,892	4,744	North Wales	Montgomery	2,393	2,041
Mountville	Lancaster	954	757	North York	York	2,416	2,239
Mount Wolf	York	999	688	Norwood	Delaware	3,878	2,353
Muney	Lycoming	2,413	2,054	Nuangola	Luzerne	241	87
Munhall	Allegheny	12,995	9,448	Oakdale	Allegheny	1,703	1,811
Myerstown	Lebanon	2,593	2,385	Oakland	Susquehanna	1,040	1,120
Nanticoke	Luzerne	26,043	22,614	Oakmont	Allegheny	6,027	4,512
Nanty-Glo	Cambria	5,598	5,028	Ohiopyle	Fayette	425	490
Narberth	Montgomery	4,669	3,704	Oil City	Venango	22,075	21,274
Nazareth	Northampton	5,505	4,288	Old Forge	Lackawanna	12,661	12,237
Nescopeck	Luzerne	1,614	1,638	Olyphant	Lackawanna	10,743	10,236
New Albany	Bradford	204	315	Orangeville	Columbia	415	417
New Alexandria	Westmoreland	615	587	Orbisonia	Huntingdon	741	682
New Baltimore	Somerset	137	174	Orstown	Franklin	211	217
New Berlin	Union	459	460	Orwigsburg	Schuylkill	2,031	1,985
New Bethlehem	Clarion	1,690	1,062	Osborne	Allegheny	506	358
New Brighton	Beaver	9,950	9,361	Osceola	Clearfield	2,002	2,512
New Britain	Bucks	417	—	Oswayo	Potter	133	209
New Buffalo	Perry	97	93	Oxford	Chester	2,606	2,093
Newburg	Clearfield	178	241	Paint	Somerset	1,336	1,283
Newburg	Cumberland	222	180	Palmerston	Carbon	7,678	7,168
New Castle	Lawrence	48,674	44,938	Palmyra	Lebanon	4,377	3,646
New Centerville	Somerset	138	104	Palo Alto	Schuylkill	1,908	1,667
New Columbus	Luzerne	127	136	Parker City	Armstrong	902	1,188
New Cumberland	Cumberland	4,283	4,577	Parkesburg	Chester	2,288	2,543
New Eagle	Washington	1,793	1,572	Parkside	Delaware	1,497	374
New Florence	Westmoreland	796	730	Parnassus	Westmoreland	6,240	3,816
New Freedom	York	1,125	906	Parryville	Carbon	553	578
New Freeport	Greene	408	206	Patterson Heights	Beaver	630	459
New Galilee	Beaver	489	475	Patton	Cambria	2,988	3,628
New Holland	Lancaster	1,725	1,453	Paxtang	Dauphin	1,594	822
New Hope	Bucks	1,113	1,093	Pon Argyl	Northampton	4,310	4,086
New Kensington	Westmoreland	16,762	11,987	Penbrook	Dauphin	3,567	2,072
New Lebanon	Mercer	140	118	Penn	Westmoreland	926	1,019
New Milford	Susquehanna	782	644	Pennsburg	Montgomery	1,494	1,404
New Oxford	Adams	1,138	940	Perkasie	Bucks	3,463	3,150
New Paris	Bedford	207	197	Petersburg	Huntingdon	627	691

TABLE 5.—POPULATION OF INCORPORATED PLACES: 1930 AND 1920—Contd.

[The population of these places in 1910 is given in Table 4.]

CITY, BOROUGH, OR TOWN	County	1930	1920	CITY, BOROUGH, OR TOWN	County	1930	1920
Petrolia	Butler	469	370	Roseto	Northampton	1,746	1,634
Philadelphia	Philadelphia	1,950,061	1,823,779	Rose Valley	Delaware	303	303
Philtsburg	Centre	3,600	3,900	Roseville	Tioga	93	110
Phoenixville	Chester	12,020	10,484	Rosslyn Farms	Allegheny	334	315
Picture Rocks	Lycoming	548	526	Rouseville	Venango	1,069	818
Pine Grove	Schuylkill	2,257	1,773	Royalton	Dauphin	1,117	1,156
Pitcairn	Allegheny	6,317	5,738	Royersford	Montgomery	3,719	3,278
Pittsburgh	Allegheny	660,817	583,343	Rural Valley	Armstrong	948	841
Pitston	Luzerne	18,246	18,407	Rutledge	Delaware	780	711
Plataea	Eric	249	230	Saegerstown	Crawford	645	659
Pleasantville (Alum Bank P. O.)	Bedford	184	191	St. Clair	Schuylkill	7,296	6,495
Pleasantville	Venango	627	652	St. Clairsville	Bedford	103	97
Plumville	Indiana	618	538	St. Lawrence	Berks	790	790
Plymouth	Luzerne	16,543	16,500	St. Marys	Elk	7,433	6,667
Point Marion	Fayette	2,039	1,607	St. Petersburg	Clarion	487	454
Polk	Venango	3,337	2,602	Salisbury	Somerset	710	951
Portago	Cambria	4,432	4,804	Salladasburg	Lycoming	227	208
Port Allegany	McKean	2,193	2,356	Saltito	Huntingdon	386	418
Port Carbon	Schuylkill	3,225	2,882	Saltsburg	Indiana	1,035	1,022
Port Clinton	Schuylkill	406	474	Sandy Lake	Mercer	679	645
Portersville	Butler	185	155	Sankertown	Cambria	917	900
Portland	Northampton	551	545	Saxonburg	Butler	452	310
Port Matilda	Centre	508	545	Saxton	Bedford	1,128	1,165
Port Royal	Juniata	579	568	Sayre	Bradford	7,902	8,073
Port Vue	Allegheny	3,510	2,538	Scalp Level	Cambria	1,875	1,690
Pottstown	Montgomery	19,430	17,431	Schellsburg	Bedford	300	290
Pottsville	Schuylkill	24,300	21,876	Schuylkill Ha- ven	Schuylkill	6,514	5,437
Pringle	Luzerne	2,372	1,060	Schwenksville	Montgomery	405	337
Prompton	Wayne	186	220	Scottdale	Westmoreland	6,714	5,768
Prospect	Butler	455	305	Scranton	Lackawanna	143,433	137,783
Prospect Park	Delaware	4,623	2,536	Selinsgrove	Snyder	2,797	1,637
Punkstowaway	Jefferson	9,266	10,311	Sellersville	Bucks	2,063	1,739
Quakertown	Bucks	4,883	4,391	Seven Valleys	York	405	384
Quarryville	Lancaster	1,028	823	Seward	Westmore- land	742	657
Railroad	York	268	310	Sewickley	Allegheny	5,500	4,055
Rainsburg	Bedford	222	186	Shade Gap	Huntingdon	130	130
Ramey	Clearfield	803	1,093	Shamokin	Northumber- land	20,274	21,204
Rankin	Allegheny	7,956	7,301	Shamokin Dam	Snyder	738	738
Reading	Berks	111,171	107,784	Shanksville	Somerset	272	260
Red Hill	Montgomery	851	787	Sharon	Mercer	25,908	21,747
Red Lion	York	4,757	3,108	Sharon Hill	Delaware	3,825	1,780
Renovo	Clinton	3,047	5,877	Sharpsburg	Allegheny	8,642	8,921
Reynoldsville	Jefferson	3,480	4,116	Sharpsville	Mercer	5,194	4,674
Rigas Landing	Greene	977	883	Sheakleyville	Mercer	93	108
Richland	Lebanon	952	841	Shelcta	Indiana	135	124
Richlandtown	Bucks	642	589	Shenandoah	Schuylkill	21,782	24,726
Ridgway	Elk	6,313	6,037	Shickshinny	Luzerne	2,451	2,280
Ridley Park	Delaware	3,356	2,313	Shillington	Berks	4,401	2,175
Riegelsville	Bucks	725	610	Shingle House	Potter	1,380	1,169
Rimersburg	Clarion	1,319	1,060	Shippensburg	Cumberland Franklin	4,345	4,372
Ringtown	Schuylkill	890	785	Shippenville	Clarion	473	452
Riverside	Northumber- land	447	411	Shippingport	Beaver	317	299
Roaring Spring	Blair	2,724	2,379	Shiremanstown	Cumberland	731	635
Robesonia	Berks	1,408	1,203	Shirleysburg	Huntingdon	217	200
Rochester	Beaver	7,726	6,957	Shoemakersville	Berks	937	937
Rockhill	Huntingdon	502	500	Shrewsbury	York	671	568
Rockledge	Montgomery	1,920	1,029	Silverdale	Bucks	283	247
Rockwood	Somerset	1,176	1,362	Sinking Spring	Berks	1,771	1,270
Rome	Bradford	210	200	Slatington	Lepigh	4,134	4,014
Roscoe	Washington	1,310	1,480	Sligo	Clarion	760	801

TABLE 5.—POPULATION OF INCORPORATED PLACES: 1930 AND 1920—Contd.

[The population of these places in 1910 is given in Table 4]

CITY, BOROUGH, OR TOWN	County	1930	1920	CITY, BOROUGH, OR TOWN	County	1930	1920
Slippery Rock	Butler	1,165	826	Swoyerville	Luzerne	9,133	6,870
Smethport	McKean	1,733	1,568	Sykesville	Jefferson	2,103	2,507
Smicksburg	Indiana	184	224	Sylvania	Bradford	194	183
Smithfield	Fayette	949	940	Tamaqua	Schuylkill	12,030	12,363
Smithton	Westmoreland	709	790	Tarantum	Allegheny	9,551	8,925
Snow Shoe	Centre	520	650	Tatamy	Northampton	592	478
Snydertown	Northumberland	273	321	Taylor	Lackawanna	10,428	9,376
Somerfield	Somerset	142	169	Telford	Bucks	412	313
Somerset	Somerset	4,395	3,121	Temple	Berks	1,378	840
Souderton	Montgomery	3,857	3,125	Terre Hill	Lancaster	812	840
South Bethlehem	Armstrong	469	485	Thompson	Susquehanna	321	295
South Brownsville	Fayette	5,314	4,675	Thompsonstown	Juniata	325	306
South Coatesville	Chester	1,785	---	Thornburg	Allegheny	327	300
South Connellsville	Fayette	2,516	2,196	Three Springs	Huntingdon	368	345
South Fork	Cambria	3,227	4,239	Throop	Lackawanna	8,027	6,672
South Greensburg	Westmoreland	2,520	2,188	Tidioute	Warren	970	1,063
South Heights	Beaver	549	439	Timblin	Jefferson	431	---
South Langhorne	Bucks	789	557	Tioga	Tioga	431	368
Southmont	Cambria	1,925	281	Tionesta	Forest	670	642
South New Castle	Lawrence	1,033	920	Titusville	Crawford	8,055	8,432
South Philipsburg	Centre	480	505	Topton	Berks	1,667	1,147
South Renovo	Clinton	1,054	1,291	Towanda	Bradford	4,104	4,269
South Waverly	Bradford	1,336	1,251	Tower City	Schuylkill	2,452	2,324
South West Greensburg	Westmoreland	3,105	2,538	Townville	Crawford	269	272
South Williamsport	Lycoming	6,058	4,341	Trafford	Allegheny	4,187	2,859
Spangler	Cambria	2,701	3,035	Trainer	Delaware	1,648	1,367
Spartansburg	Crawford	374	450	Trappe	Montgomery	410	412
Spears	Washington	654	435	Tremont	Schuylkill	2,304	2,015
Springboro	Crawford	487	542	Troutville	Clearfield	215	277
Spring City	Chester	2,963	2,944	Troy	Bradford	1,190	1,419
Springdale	Allegheny	4,781	2,929	Trumbauersville	Bucks	692	698
Spring Grove	York	1,236	1,115	Tullytown	Bucks	658	572
Stratona	Wayne	351	397	Tunkhannock	Wyoming	1,973	1,795
State College	Centre	4,450	2,405	Tunnelhill	Cambria	690	619
Steelton	Dauphin	13,291	13,428	Turbotville	Northumberland	466	415
Stewartstown	York	863	718	Turtle Creek	Allegheny	10,690	8,138
Stillwater	Columbia	171	166	Twilight	Washington	204	260
Stockdale	Washington	772	839	Tyrone	Blair	9,042	9,084
Stockertown	Northampton	902	432	Union City	Erie	3,788	3,850
Stoneboro	Mercer	1,189	1,405	Uniondale	Susquehanna	331	370
Stoystown	Somerset	447	342	Uniontown (Pillow P. O.)	Dauphin	317	295
Strasburg	Lancaster	975	853	Uniontown	Fayette	19,544	15,692
Strattanville	Clarion	487	461	Unionville	Centre	304	311
Strassstown	Berks	326	---	Upland	Delaware	2,500	2,486
Stroudsburg	Monroe	5,961	5,278	Ursina	Somerset	255	286
Sugar Grove	Warren	445	371	Utica	Venango	206	251
Sugar Notch	Luzerne	2,798	2,612	Valencia	Butler	308	303
Summerhill	Cambria	785	890	Vanderbilt	Fayette	894	1,183
Summerville	Jefferson	1,202	1,199	Vandergriff	Westmoreland	11,479	6,631
Summit Hill	Carbon	5,567	5,499	Vandling	Lackawanna	1,169	1,258
Sunbury	Northumberland	15,626	15,721	Venango	Crawford	235	237
Susquehanna Depot	Susquehanna	3,203	3,704	Verona	Allegheny	4,376	3,638
Suterville	Westmoreland	918	914	Versailles	Allegheny	2,473	1,936
Swarthmore	Delaware	3,405	2,350	Vintondale	Cambria	1,658	2,053
Swissvale	Allegheny	16,029	10,908	Volant	Lawrence	186	211
				Wall	Allegheny	2,236	2,426
				Wallaceton	Clearfield	345	331
				Walnutport	Northampton	1,151	1,051
				Wampun	Lawrence	883	882
				Warren	Warren	14,803	14,272
				Warrior Run	Luzerne	1,510	1,387
				Washington	Lancaster	426	425
				Washington	Washington	24,545	21,480
				Washingtonville	Montour	182	177
				Waterford	Erie	780	744

TABLE 5.—POPULATION OF INCORPORATED PLACES: 1930 AND 1920—Contd.

[The population of these places in 1910 is given in Table 4.]

CITY, BOROUGH, OR TOWN	County	1930	1920	CITY, BOROUGH, OR TOWN	County	1930	1920
Watsontown	Northumber- land	2, 248	2, 163	West York	York	5, 881	8, 320
Wattsburg	Erie	256	232	Wheatland	Mercer	1, 518	1, 741
Waymart	Wayne	902	507	Whitaker	Allegheny	2, 072	1, 881
Waynesboro	Franklin	10, 187	9, 720	White Haven	Luzerne	1, 537	1, 402
Waynesburg	Greene	4, 915	3, 332	Wilkes-Barre	Luzerne	80, 020	73, 833
Weatherly	Carbon	2, 531	2, 356	Wilkinsburg	Allegheny	20, 039	24, 403
Weissport	Carbon	661	683	Williamsburg	Blair	1, 898	1, 872
Wellersburg	Somerset	315	247	Williamstown	Lycoming	45, 729	36, 198
Wellsville	Tioga	3, 643	3, 452	Williamstown	Dauphin	2, 058	2, 878
Wellsville	York	268	268	Wilmording	Allegheny	6, 201	6, 441
Wernersville	Berks	1, 096	797	Willmore	Cambria	340	438
Wesleyville	Erie	2, 854	1, 437	Wilson	Northampton	8, 265	9, 402
West Alexander	Washington	349	416	Windber	Somerset	9, 205	10, 402
West Browns- ville	Washington	1, 717	1, 900	Wind Gap	Northampton	1, 388	1, 133
West Chester	Chester	12, 325	11, 717	Windsor	York	1, 000	1, 864
West Consho- hocken	Montgomery	2, 579	2, 331	Winterstown	York	210	222
West Easton	Northampton	1, 664	1, 408	Winton	Lackawanna	8, 508	7, 583
West Elizabeth	Allegheny	1, 074	890	Womelsdorf	Berks	1, 484	1, 331
West Fairview	Cumberland	1, 794	1, 800	Woodbury	Bedford	186	240
Westfield	Tioga	1, 193	1, 303	Woodcock	Crawford	104	81
West Grove	Chester	1, 375	1, 162	Wormleysburg	Cumberland	1, 404	860
West Hazleton	Luzerne	7, 310	5, 854	Worthington	Armstrong	681	440
West Homestead	Allegheny	3, 552	3, 435	Worthville	Jefferson	102	51
West Kittanning	Armstrong	1, 005	861	Wrightsville	York	2, 247	1, 943
West Lawn	Berks	2, 069		Wyalusing	Bradford	709	628
West Leeburg	Westmoreland	1, 044		Wyoming	Luzerne	4, 048	3, 582
West Leosport	Berks	464	419	Wyomissing	Berks	3, 111	2, 062
West Liberty	Butler	191	193	Wyomissing Hills	Berks	410	
West Mayfield	Beaver	876		Yardley	Bucks	1, 308	1, 262
West Middlesex	Mercer	1, 181	1, 340	Yatesville	Luzerne	768	700
West Middle- town	Washington	244	226	Yeadon	Delaware	5, 430	1, 308
Westmont	Cambria	3, 388	1, 070	Yoe	York	500	535
West Newton	Westmoreland	2, 959	2, 615	York	York	55, 264	47, 612
Westover	Clearfield	520	712	Yorkana	York	219	179
West Pitston	Luzerne	7, 940	6, 908	York Haven	York	770	779
West Reading	Berks	4, 908	2, 921	York Springs	Adams	318	287
West Sunbury	Butler	246	217	Youngstown	Westmoreland	482	420
West Telford	Montgomery	1, 252	921	Youngsville	Warren	1, 997	1, 611
West View	Allegheny	6, 028	2, 797	Youngwood	Westmoreland	2, 788	2, 275
West Wyoming	Luzerne	2, 769	1, 938	Zellenople	Butler	1, 933	1, 870

† East Waynesburg and Waynesburg boroughs consolidated as Waynesburg borough in 1923.

TABLE 6.—POPULATION OF CITIES AND BOROUGHS OF 5,000 OR OVER BY WARDS:
1930

CITY, TOWN, OR BOROUGH AND WARD	1930	CITY, TOWN, OR BOROUGH AND WARD	1930	CITY, TOWN, OR BOROUGH AND WARD	1930
Aliquippa borough (Not reported by wards.)	27, 116	Avalon borough	5, 940	Blakely borough	8, 260
Allentown city	92, 568	Ward 1	2, 245	Ward 1	2, 134
Ward 1	4, 495	Ward 2	1, 619	Ward 2	2, 543
Ward 2	4, 152	Ward 3	2, 076	Ward 3	3, 583
Ward 3	3, 924	Bangor borough	5, 824	Bloomsburg town	9, 093
Ward 4	2, 502	Ward 1	1, 173	Ward 1	1, 293
Ward 5	2, 400	Ward 2	1, 400	Ward 2	1, 942
Ward 6	6, 243	Ward 3	1, 373	Ward 3	907
Ward 7	3, 786	Ward 4	1, 812	Ward 4	857
Ward 8	13, 103	Beaver borough	5, 665	Ward 5	1, 409
Ward 9	5, 127	Ward 1	1, 763	Ward 6	1, 180
Ward 10	10, 063	Ward 2	1, 437	Ward 7	1, 505
Ward 11	10, 870	Ward 3	2, 415	Brackenridge borough	6, 250
Ward 12	5, 341	Beaver Falls city	17, 147	Ward 1	3, 052
Ward 13	5, 206	Ward 1	2, 114	Ward 2	3, 198
Ward 14	5, 029	Ward 2	2, 393	Bradnock borough	19, 329
Ward 15	4, 516	Ward 3	2, 218	Ward 1	6, 300
Ward 16	3, 393	Ward 4	1, 139	Ward 2	4, 314
Ward 17	1, 078	Ward 5	3, 335	Ward 3	4, 543
Ward 18	899	Ward 6	2, 260	Ward 4	4, 082
Altoona city	82, 054	Not allocated to any ward	3, 679	Bradford city	19, 306
Ward 1	3, 218	Bellevue borough	10, 252	Ward 1	1, 832
Ward 2	6, 540	Ward 1	3, 974	Ward 2	3, 335
Ward 3	4, 500	Ward 2	1, 950	Ward 3	4, 565
Ward 4	5, 700	Ward 3	4, 328	Ward 4	3, 432
Ward 5	7, 066	Berwick borough	12, 680	Ward 5	2, 665
Ward 6	12, 187	Ward 1	4, 308	Ward 6	3, 477
Ward 7	5, 262	Ward 2	2, 085	Brentwood borough (Not reported by wards.)	5, 381
Ward 8	5, 863	Ward 3	6, 730	Bridgeport borough	5, 695
Ward 9	3, 732	Ward 4	2, 637	Ward 1	1, 682
Ward 10	6, 026	Bethlehem city	57, 992	Ward 2	1, 974
Ward 11	3, 818	Ward 1	4, 507	Ward 3	1, 939
Ward 12	5, 094	Ward 2	3, 497	Bristol borough	11, 799
Ward 13	3, 676	Ward 3	2, 712	Ward 1	1, 960
Ward 14	4, 872	Ward 4	5, 306	Ward 2	1, 627
Ambridge borough	30, 227	Ward 5	6, 138	Ward 3	1, 187
Ward 1	5, 116	Ward 6	1, 619	Ward 4	2, 130
Ward 2	4, 708	Ward 7	2, 627	Ward 5	2, 572
Ward 3	4, 160	Ward 8	5, 541	Ward 6	2, 423
Ward 4	6, 214	Ward 9	2, 093	Butler city	23, 568
Archbald borough	9, 587	Ward 10	2, 198	Ward 1	5, 467
Ward 1	5, 842	Ward 11	3, 268	Ward 2	3, 206
Ward 2	2, 102	Ward 12	3, 670	Ward 3	5, 537
Ward 3	1, 553	Ward 13	3, 013	Ward 4	3, 742
Arnold borough (Not reported by wards.)	10, 575	Ward 14	2, 498	Ward 5	5, 526
Ashland borough	7, 164	Ward 15	1, 788	Canonsburg borough	12, 558
Ward 1	1, 511	Ward 16	3, 781	Ward 1	6, 525
Ward 2	1, 327	Ward 17	5, 296	Ward 2	3, 007
Ward 3	1, 554	Blairsville borough	5, 296	Ward 3	2, 936
Ward 4	1, 549	Ward 1	1, 299		
Ward 5	1, 223	Ward 2	1, 678		
Ashley borough	7, 093	Ward 3	2, 419		
Ward 1	2, 440				
Ward 2	1, 312				
Ward 3	3, 341				

TABLE 6.—POPULATION OF CITIES AND BOROUGHS OF 5,000 OR OVER BY WARDS: 1930—Continued

CITY, TOWN, OR BOROUGH AND WARD	1930	CITY, TOWN, OR BOROUGH AND WARD	1930	CITY, TOWN, OR BOROUGH AND WARD	1930
Carbondale city	20,061	Coaldale borough	6,921	Danville borough	7,195
Ward 1.....	4,074	East ward.....	2,609	Ward 1.....	1,869
Ward 2.....	2,672	Middle ward.....	3,315	Ward 2.....	1,567
Ward 3.....	5,065	West ward.....	907	Ward 3.....	1,038
Ward 4.....	3,296			Ward 4.....	1,511
Ward 5.....	2,694	Coatesville city	14,682	Darby borough	6,899
Ward 6.....	2,260	Ward 1.....	3,315	Ward 1.....	3,195
Jarvis borough	12,596	Ward 2.....	3,844	Ward 2.....	2,720
Ward 1.....	3,234	Ward 3.....	1,901	Ward 3.....	3,053
Ward 2.....	1,475	Ward 4.....	2,311		
Ward 3.....	3,247	Ward 5.....	3,211	Dickson City borough	14,395
Ward 4.....	2,552			Ward 1.....	4,949
Ward 5.....	2,088	Collingdale borough	7,857	Ward 2.....	2,745
Carnegie borough	12,497	(Not reported by wards.)		Ward 3.....	4,701
Ward 1.....	6,816			Denora borough	13,605
Ward 2.....	5,681	Columbia borough	11,349	Ward 1.....	954
Centerville borough	6,467	Ward 1.....	1,319	Ward 2.....	1,060
(Not reported by wards.)		Ward 2.....	960	Ward 3.....	2,792
Chambersburg borough	13,768	Ward 3.....	1,173	Ward 4.....	1,807
Ward 1.....	3,144	Ward 4.....	1,504	Ward 5.....	2,317
Ward 2.....	2,975	Ward 5.....	1,166	Ward 6.....	2,041
Ward 3.....	4,453	Ward 6.....	1,088	Ward 7.....	1,829
Ward 4.....	2,097	Ward 7.....	1,328	Ward 8.....	1,251
Ward 5.....	1,119	Ward 8.....	935		
Charleroi borough	11,260	Ward 9.....	1,276	Dormont borough	13,190
(Not reported by wards.)		Connellsville city	13,290	(Not reported by wards.)	
Chester city	59,164	Ward 1.....	1,403	Du Bois city	11,593
Ward 1.....	6,623	Ward 2.....	1,811	Ward 1.....	2,080
Ward 2.....	7,177	Ward 3.....	2,937	Ward 2.....	2,629
Ward 3.....	3,692	Ward 4.....	1,988	Ward 3.....	1,721
Ward 4.....	2,800	Ward 5.....	2,150	Ward 4.....	1,991
Ward 5.....	5,417	Ward 6.....	1,518	Ward 5.....	2,274
Ward 6.....	4,552	Ward 7.....	1,423	Dunmore borough	22,627
Ward 7.....	6,059	Conshohocken borough	10,815	Ward 1.....	6,330
Ward 8.....	5,270	Ward 1.....	2,326	Ward 2.....	5,148
Ward 9.....	4,898	Ward 2.....	1,207	Ward 3.....	3,895
Ward 10.....	3,821	Ward 3.....	1,768	Ward 4.....	442
Ward 11.....	7,085	Ward 4.....	2,903	Ward 5.....	627
Clairton city	15,291	Ward 5.....	2,551	Ward 6.....	6,185
Ward 1.....	4,559	Coraopolis borough	10,724	Dupont borough	5,161
Ward 2.....	10,732	Ward 1.....	3,609	Ward 1.....	2,078
Clearfield borough	6,221	Ward 2.....	2,036	Ward 2.....	1,634
Ward 1.....	1,642	Ward 3.....	2,337	Ward 3.....	1,449
Ward 2.....	2,706	Ward 4.....	2,442	Duquesno city	21,366
Ward 3.....	2,929	Corry city	7,162	Ward 1.....	8,533
Ward 4.....	1,944	Ward 1.....	1,878	Ward 2.....	6,490
Clifton Heights borough	5,057	Ward 2.....	1,473	Ward 3.....	6,443
East ward.....	1,420	Ward 3.....	2,124	Duryea borough	8,563
Middle ward.....	2,156	Ward 4.....	1,077	Ward 1.....	1,865
West ward.....	1,481	Crafton borough	7,004	Ward 2.....	2,014
		Ward 1.....	3,652	Ward 3.....	2,372
		Ward 2.....	2,368	Ward 4.....	1,282
		Ward 3.....	984	Ward 5.....	770

TABLE 6.—POPULATION OF CITIES AND BOROUGHES OF 5,000 OR OVER BY WARDS: 1930—Continued

CITY, TOWN, OR BOROUGH AND WARD	1930	CITY, TOWN, OR BOROUGH AND WARD	1930	CITY, TOWN, OR BOROUGH AND WARD	1930
Easton city	34,468	Farrell borough	14,369	Greenville borough	8,628
Ward 1.....	1,180	Ward 1.....	3,527	Ward 1.....	1,213
Ward 2.....	1,996	Ward 2.....	2,935	Ward 2.....	1,131
Ward 3.....	4,589	Ward 3.....	1,501	Ward 3.....	1,520
Ward 4.....	3,397	Ward 4.....	4,556	Ward 4.....	1,133
Ward 5.....	1,626	Ward 5.....	1,840	Ward 5.....	1,628
Ward 6.....	3,669			Ward 6.....	1,092
Ward 7.....	2,087			Ward 7.....	913
Ward 8.....	5,144	Fort City borough	6,127		
Ward 9.....	1,904	Ward 1.....	2,887		
Ward 10.....	4,195	Ward 2.....	3,240	Grove City borough	6,156
Ward 11.....	2,475			Ward 1.....	1,040
Ward 12.....	1,716			Ward 2.....	1,953
East Pittsburgh bor-	6,214	Forest City borough	5,209	Ward 3.....	1,392
Ward 1.....	1,174	Ward 1.....	2,510	Ward 4.....	1,771
Ward 2.....	3,221	Ward 2.....	2,699		
Ward 3.....	1,819			Hanover borough	11,805
East Stroudsburg bor-	6,099	Forty Fort borough	6,224	Ward 1.....	2,019
(Not reported by		Ward 1.....	2,217	Ward 2.....	2,098
wards.)		Ward 2.....	1,855	Ward 3.....	3,216
		Ward 3.....	2,142	Ward 4.....	1,725
		Frackville borough	6,034	Ward 5.....	1,847
Edwardsville borough	8,847	Middle ward.....	2,580		
Ward 1.....	2,700	North ward.....	2,304	Harrisburg city	80,339
Ward 2.....	1,374	South ward.....	3,060	Ward 1.....	4,877
Ward 3.....	831			Ward 2.....	7,755
Ward 4.....	1,393	Franklin city	10,254	Ward 3.....	1,396
Ward 5.....	924	Ward 1.....	4,502	Ward 4.....	3,135
Ward 6.....	738	Ward 2.....	3,183	Ward 5.....	3,649
Ward 7.....	881	Ward 3.....	2,569	Ward 6.....	3,620
Ellwood City borough	12,323			Ward 7.....	8,834
Ward 1.....	2,849	Freeland borough	7,098	Ward 8.....	4,864
Ward 2.....	3,499	Ward 1.....	977	Ward 9.....	13,082
Ward 3.....	2,013	Ward 2.....	1,142	Ward 10.....	11,021
Ward 4.....	2,554	Ward 3.....	1,222	Ward 11.....	5,267
Ward 5.....	1,408	Ward 4.....	1,511	Ward 12.....	4,794
Emaus borough	6,410	Ward 5.....	1,341	Ward 13.....	4,471
(Not reported by		Ward 6.....	905	Ward 14.....	1,543
wards.)				Ward 15.....	2,061
Erie city	115,967	Gettysburg borough	5,584	Hazleton city	30,765
Ward 1.....	17,804	Ward 1.....	2,883	Ward 1.....	1,458
Ward 2.....	18,144	Ward 2.....	1,400	Ward 2.....	1,335
Ward 3.....	16,772	Ward 3.....	1,501	Ward 3.....	2,232
Ward 4.....	13,512			Ward 4.....	2,242
Ward 5.....	27,099	Glassport borough	8,380	Ward 5.....	1,361
Ward 6.....	22,036	Ward 1.....	733	Ward 6.....	1,571
Etna borough	7,493	Ward 2.....	2,747	Ward 7.....	1,050
Ward 1.....	1,095	Ward 3.....	4,910	Ward 8.....	1,822
Ward 2.....	3,481			Ward 9.....	2,361
Ward 3.....	3,007	Greensburg city	16,608	Ward 10.....	1,866
Exeter borough	5,724	Ward 1.....	2,597	Ward 11.....	2,062
Ward 1.....	673	Ward 2.....	2,400	Ward 12.....	8,342
Ward 2.....	1,540	Ward 3.....	909	Ward 13.....	3,262
Ward 3.....	1,613	Ward 4.....	1,872	Ward 14.....	4,290
Ward 4.....	1,898	Ward 5.....	3,135	Ward 15.....	2,506
		Ward 6.....	1,381		
		Ward 7.....	2,423	Holidaysburg borough	5,969
		Ward 8.....	1,728	Ward 1.....	1,041
				Ward 2.....	1,291
				Ward 3.....	613
				Ward 4.....	832
				Ward 5.....	1,047
				Ward 6.....	1,145

TABLE 6.—POPULATION OF CITIES AND BOROUGHS OF 5,000 OR OVER BY WARDS:
1930—Continued

CITY, TOWN, OR BOROUGH AND WARD	1930	CITY, TOWN, OR BOROUGH AND WARD	1930	CITY, TOWN, OR BOROUGH AND WARD	1930
Homestead borough	20, 141	Kingston borough	21, 600	Lebanon city	25, 561
Ward 1	3, 549	Ward 1	3, 898	Ward 1	6, 001
Ward 2	5, 636	Ward 2	2, 105	Ward 2	3, 340
Ward 3	5, 671	Ward 3	2, 622	Ward 3	7, 038
Ward 4	2, 601	Ward 4	2, 573	Ward 4	1, 864
Ward 5	2, 634	Ward 5	3, 224	Ward 5	6, 484
Honesdale borough	5, 490	Ward 6	3, 883	Ward 6	1, 723
(Not reported by wards.)		Ward 7	3, 295	Ward 7	2, 277
Huntingdon borough	7, 558	Kittanning borough	7, 808	Ward 8	844
Ward 1	1, 012	Ward 1	1, 512	Ward 9	2, 351
Ward 2	1, 631	Ward 2	2, 263	Lehighton borough	6, 430
Ward 3	1, 847	Ward 3	2, 426	Ward 1	2, 433
Ward 4	1, 759	Ward 4	1, 607	Ward 2	1, 091
Ward 5	1, 309	Kulpmont borough	6, 120	Ward 3	2, 305
Indiana borough	8, 569	Ward 1	1, 730	Lewistown borough	13, 357
Ward 1	1, 993	Ward 2	2, 275	Ward 1	2, 128
Ward 2	2, 519	Ward 3	2, 115	Ward 2	1, 217
Ward 3	3, 423	Lancaster city	59, 949	Ward 3	935
Ward 4	1, 634	Ward 1	1, 442	Ward 4	1, 814
Jeanette borough	15, 126	Ward 2	4, 081	Ward 5	3, 769
Ward 1	2, 072	Ward 3	2, 134	Ward 6	2, 075
Ward 2	3, 104	Ward 4	3, 597	Ward 7	1, 419
Ward 3	2, 751	Ward 5	4, 375	Lock Haven city	6, 668
Ward 4	1, 632	Ward 6	12, 658	Ward 1	2, 792
Ward 5	3, 440	Ward 7	11, 042	Ward 2	1, 790
Ward 6	2, 127	Ward 8	12, 901	Ward 3	1, 019
Jersey Shore borough	5, 781	Ward 9	7, 729	Ward 4	3, 167
Ward 1	1, 367	Lansdale borough	8, 379	Luzerne borough	6, 650
Ward 2	1, 647	East ward	3, 348	Ward 1	1, 613
Ward 3	1, 108	South ward	1, 626	Ward 2	1, 531
Ward 4	1, 459	West ward	3, 405	Ward 3	1, 892
Johnstown city	66, 993	Lansdowne borough	9, 542	Ward 4	1, 914
Ward 1	2, 479	(Not reported by wards.)		MoAdeo borough	5, 239
Ward 2	954	Lansford borough	9, 632	(Not reported by wards.)	
Ward 3	348	East ward	4, 165	McKeesport city	54, 632
Ward 4	880	Middle ward	2, 173	Ward 1	2, 712
Ward 5	2, 425	West ward	3, 294	Ward 2	3, 923
Ward 6	4, 037	Larksville borough	9, 322	Ward 3	5, 365
Ward 7	5, 920	Ward 1	1, 210	Ward 4	1, 200
Ward 8	5, 153	Ward 2	879	Ward 5	3, 485
Ward 9	2, 711	Ward 3	844	Ward 6	6, 451
Ward 10	2, 108	Ward 4	1, 057	Ward 7	12, 691
Ward 11	3, 478	Ward 5	1, 777	Ward 8	6, 669
Ward 12	1, 945	Ward 6	1, 235	Ward 9	3, 952
Ward 13	1, 085	Ward 7	2, 320	Ward 10	4, 313
Ward 14	1, 720	Larrobe borough	10, 644	Ward 11	3, 790
Ward 15	1, 616	Ward 1	2, 336	McKees Rocks borough	18, 116
Ward 16	3, 926	Ward 2	1, 605	Ward 1	3, 883
Ward 17	11, 942	Ward 3	2, 152	Ward 2	8, 741
Ward 18	3, 235	Ward 4	2, 100	Ward 3	5, 492
Ward 19	2, 776	Ward 5	1, 510	Mahanoy City borough	14, 794
Ward 20	6, 798	Ward 6	941	Ward 1	4, 904
Ward 21	1, 538	Ward 7		Ward 2	2, 091
Kane borough	6, 232	Ward 8		Ward 3	1, 254
Ward 1	1, 910	Ward 9		Ward 4	1, 778
Ward 2	1, 438	Ward 10		Ward 5	4, 697
Ward 3	1, 419	Ward 11			
Ward 4	1, 465				

TABLE 6.—POPULATION OF CITIES AND BOROUGHS OF 5,000 OR OVER BY WARDS: 1930—Continued

CITY, TOWN, OR BOROUGH AND WARD	1930	CITY, TOWN, OR BOROUGH AND WARD	1930	CITY, TOWN, OR BOROUGH AND WARD	1930
Meadville city	16,698	Mount Carmel borough	17,967	New Kensington borough	16,762
Ward 1.....	3,509	Ward 1.....	3,172	Ward 1.....	3,635
Ward 2.....	4,803	Ward 2.....	3,922	Ward 2.....	3,438
Ward 3.....	4,396	Ward 3.....	6,183	Ward 3.....	3,726
Ward 4.....	3,215	Ward 4.....	4,690	Ward 4.....	5,963
Ward 5.....	715				
Mechanicsburg bor-		Mount Oliver borough	7,071	Norristown borough	35,853
ough	5,647	(Not reported by wards.)		Ward 1.....	2,170
Ward 1.....	1,114			Ward 2.....	2,274
Ward 2.....	1,524	Mount Pleasant bor-	5,669	Ward 3.....	1,644
Ward 3.....	850	ough		Ward 4.....	2,998
Ward 4.....	873	Ward 1.....	1,087	Ward 5.....	3,788
Ward 5.....	1,286	Ward 2.....	1,903	Ward 6.....	5,583
Media borough	5,372	Ward 3.....	2,210	Ward 7.....	2,806
(Not reported by wards.)				Ward 8.....	2,141
Middletown borough	6,085	Munhall borough	12,895	Ward 9.....	2,700
Ward 1.....	2,065	(Not reported by wards.)		Ward 10.....	2,895
Ward 2.....	864			Ward 11.....	2,443
Ward 3.....	3,156	Nanticoke city	26,043	Ward 12.....	4,345
Midland borough	6,007	Ward 1.....	1,706	Northampton borough	8,859
(Not reported by wards.)		Ward 2.....	1,080	Ward 1.....	1,736
Millvale borough	8,186	Ward 3.....	225	Ward 2.....	2,465
Ward 1.....	2,575	Ward 4.....	1,350	Ward 3.....	3,006
Ward 2.....	2,730	Ward 5.....	3,355	Ward 4.....	2,643
Ward 3.....	2,861	Ward 6.....	1,325	North Braddock bor-	16,782
Milton borough	6,552	Ward 7.....	1,053	ough	
Ward 1.....	1,057	Ward 8.....	2,738	Ward 1.....	6,047
Ward 2.....	1,187	Ward 9.....	2,978	Ward 2.....	4,897
Ward 3.....	2,473	Ward 10.....	1,354	Ward 3.....	4,938
Ward 4.....	1,800	Ward 11.....	4,299		
Ward 5.....	2,035	Ward 12.....	2,812	Oakmont borough	6,027
Mintersville borough	6,392	Ward 13.....	1,708	(Not reported by wards.)	
Ward 1.....	4,378	Nanty-Glo borough	5,598	Oil City	22,075
Ward 2.....	1,484	Ward 1.....	2,700	Ward 1.....	2,941
Ward 3.....	1,790	Ward 2.....	2,898	Ward 2.....	958
Ward 4.....	1,731	Nazareth borough	5,505	Ward 3.....	1,403
Monessen city	20,268	Ward 1.....	2,000	Ward 4.....	3,796
Ward 1.....	7,753	Ward 2.....	2,115	Ward 5.....	1,610
Ward 2.....	5,025	Ward 3.....	1,390	Ward 6.....	2,164
Ward 3.....	6,533	New Brighton borough	9,950	Ward 7.....	1,994
Ward 4.....	957	Ward 1.....	2,207	Ward 8.....	3,598
Monongahela City	8,675	Ward 2.....	1,696	Ward 9.....	1,570
Ward 1.....	2,534	Ward 3.....	1,345	Ward 10.....	2,005
Ward 2.....	2,889	Ward 4.....	1,373	Old Forge borough	12,681
Ward 3.....	3,262	Ward 5.....	2,829	Ward 1.....	1,683
Morrisville borough	5,988	New Castle city	48,674	Ward 2.....	2,337
Ward 1.....	1,505	Ward 1.....	8,985	Ward 3.....	2,635
Ward 2.....	1,195	Ward 2.....	9,467	Ward 4.....	1,400
Ward 3.....	1,410	Ward 3.....	6,538	Ward 5.....	746
Ward 4.....	1,268	Ward 4.....	9,184	Ward 6.....	3,860
		Ward 5.....	6,001	Olyphant borough	10,743
		Ward 6.....	3,204	Ward 1.....	1,649
		Ward 7.....	4,653	Ward 2.....	3,159
		Ward 8.....	5,552	Ward 3.....	2,937
				Ward 4.....	2,998

TABLE 6.—POPULATION OF CITIES AND BOROUGHS OF 5,000 OR OVER BY WARDS: 1930—Continued

CITY, TOWN, OR BOROUGH AND WARD	1930	CITY, TOWN, OR BOROUGH AND WARD	1930	CITY, TOWN, OR BOROUGH AND WARD	1930
Schuykill Haven bor- ough	6,514	Shenandoah borough	21,782	Tarentum borough	9,551
East ward.....	2,286	Ward 1.....	5,559	(Not reported by	
North ward.....	1,739	Ward 2.....	1,040	wards.)	
South ward.....	1,987	Ward 3.....	3,515	Taylor borough	10,492
West ward.....	422	Ward 4.....	5,847	Ward 1.....	2,201
		Ward 5.....	5,821	Ward 2.....	1,085
Scottdale borough	6,714	South Brownsville bor- ough	5,314	Ward 3.....	1,417
Ward 1.....	2,047	Ward 1.....	1,809	Ward 4.....	1,638
Ward 2.....	1,584	Ward 2.....	1,582	Ward 5.....	1,265
Ward 3.....	1,637	Ward 3.....	1,923	Ward 6.....	2,312
Ward 4.....	1,446			Throop borough	8,027
Scranton city	143,433	South Williamsport bor- ough	6,058	Ward 1.....	1,945
Ward 1.....	13,465	Ward 1.....	1,599	Ward 2.....	4,234
Ward 2.....	11,715	Ward 2.....	2,941	Ward 3.....	1,708
Ward 3.....	3,858	Ward 3.....	1,518	Titusville city	8,055
Ward 4.....	7,764			Ward 1.....	2,469
Ward 5.....	8,814	Steelton borough	13,291	Ward 2.....	3,107
Ward 6.....	4,672	Ward 1.....	3,618	Ward 3.....	791
Ward 7.....	2,950	Ward 2.....	2,254	Ward 4.....	1,688
Ward 8.....	1,400	Ward 3.....	3,009	Turtle Creek borough	10,690
Ward 9.....	0,897	Ward 4.....	1,895	Ward 1.....	5,589
Ward 10.....	0,965	Ward 5.....	2,515	Ward 2.....	3,187
Ward 11.....	5,637			Ward 3.....	1,914
Ward 12.....	4,452	Stroudsburg borough	5,961	Tyrone borough	9,042
Ward 13.....	7,499	Ward 1.....	1,111	Ward 1.....	1,590
Ward 14.....	3,639	Ward 2.....	1,335	Ward 2.....	872
Ward 15.....	0,831	Ward 3.....	1,532	Ward 3.....	1,076
Ward 16.....	2,772	Ward 4.....	1,443	Ward 4.....	1,680
Ward 17.....	3,369	Ward 5.....	840	Ward 5.....	1,116
Ward 18.....	2,229			Ward 6.....	1,495
Ward 19.....	9,774	Summit Hill borough	5,587	Ward 7.....	1,213
Ward 20.....	8,355	Ward 1.....	1,057	Uniontown city	19,544
Ward 21.....	10,737	Ward 2.....	1,082	Ward 1.....	2,373
Ward 22.....	4,839	Ward 3.....	2,228	Ward 2.....	3,358
Sewickley borough	5,589			Ward 3.....	2,652
Ward 1.....	2,114	Sunbury city	15,626	Ward 4.....	2,656
Ward 2.....	1,976	Ward 1.....	1,177	Ward 5.....	1,928
Ward 3.....	1,509	Ward 2.....	1,397	Ward 6.....	1,599
Shamokin borough	20,274	Ward 3.....	2,178	Ward 7.....	1,802
Ward 1.....	1,301	Ward 4.....	1,261	Ward 8.....	3,170
Ward 2.....	2,507	Ward 5.....	2,206	Vandergrift borough	11,479
Ward 3.....	1,229	Ward 6.....	1,598	Ward 1.....	1,621
Ward 4.....	4,113	Ward 7.....	1,482	Ward 2.....	2,135
Ward 5.....	4,001	Ward 8.....	2,359	Ward 3.....	3,591
Ward 6.....	2,163	Ward 9.....	1,968	Ward 4.....	1,617
Ward 7.....	2,099			Ward 5.....	2,515
Ward 8.....	763	Swissvale borough	16,029	Warren borough	14,863
Ward 9.....	1,615	(Not reported by		Ward 1.....	1,190
Ward 10.....	1,083	wards.)		Ward 2.....	887
Sharon city	25,908	Swoyerville borough	9,133	Ward 3.....	959
Ward 1.....	3,750	Ward 1.....	3,455	Ward 4.....	2,042
Ward 2.....	7,494	Ward 2.....	3,588	Ward 5.....	3,012
Ward 3.....	3,976	Ward 3.....	2,090	Ward 6.....	2,667
Ward 4.....	10,688			Ward 7.....	1,006
Sharpsburg borough	8,642	Tamaqua borough	12,938	Ward 8.....	1,654
(Not reported by		East ward.....	4,891	Ward 9.....	1,446
wards.)		Middle ward.....	1,919		
Sharpville borough	5,104	North ward.....	3,027		
(Not reported by		South ward.....	3,099		
wards.)					

TABLE 6.—POPULATION OF CITIES AND BOROUGHS OF 5,000 OR OVER BY WARDS:
1930—Continued

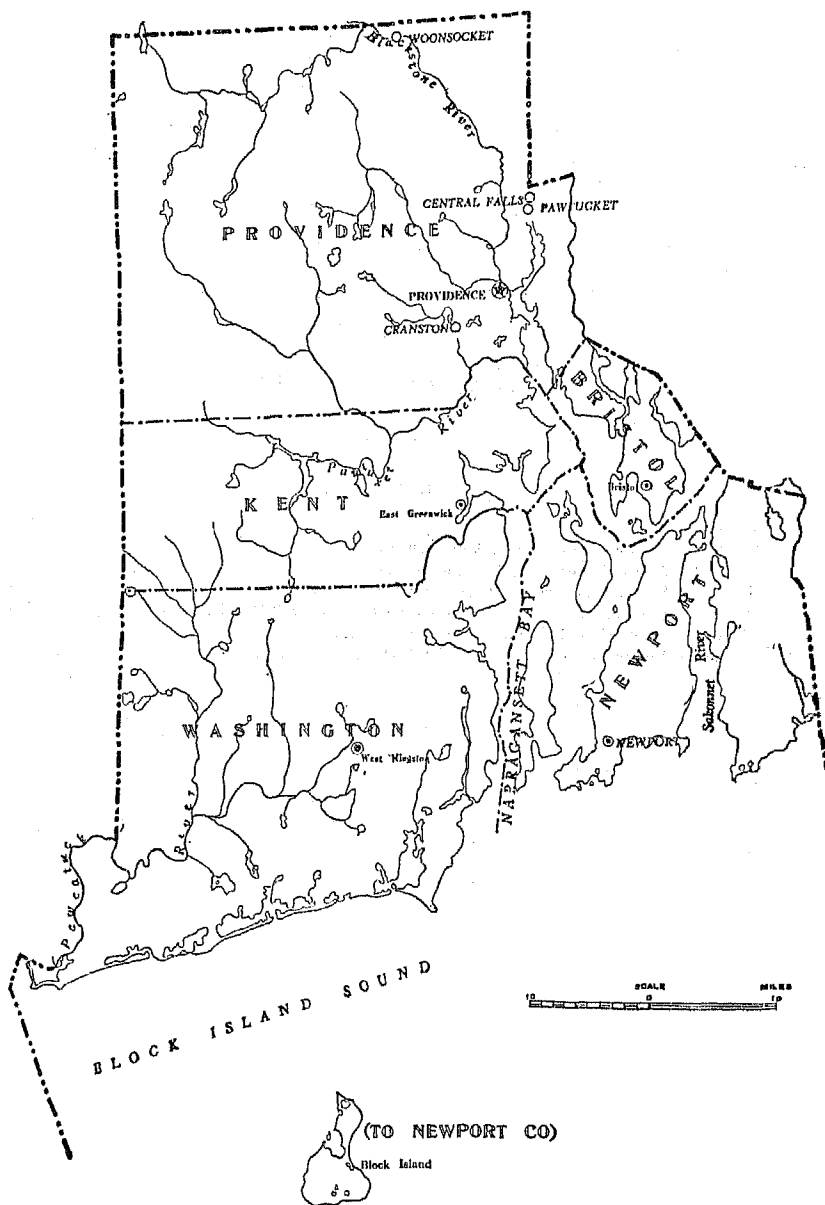
CITY, TOWN, OR BOROUGH AND WARD	1930	CITY, TOWN, OR BOROUGH AND WARD	1930	CITY, TOWN, OR BOROUGH AND WARD	1930
Washington city	24, 545	Wilkes-Barre city	80, 026	Wilmerding borough (Not reported by wards.)	6, 291
Ward 1	1, 497	Ward 1	4, 756	Wilson borough	8, 235
Ward 2	2, 032	Ward 2	4, 315	Ward 1	1, 972
Ward 3	1, 840	Ward 3	6, 836	Ward 2	2, 629
Ward 4	1, 376	Ward 4	1, 250	Ward 3	3, 794
Ward 5	2, 247	Ward 5	1, 381	Windber borough	9, 205
Ward 6	3, 436	Ward 6	3, 920	Ward 1	3, 050
Ward 7	5, 696	Ward 7	665	Ward 2	2, 035
Ward 8	4, 221	Ward 8	1, 127	Ward 3	1, 134
Waynesboro borough	10, 167	Ward 9	3, 699	Ward 4	2, 352
Ward 1	3, 169	Ward 10	2, 988	Winton borough	8, 668
Ward 2	2, 598	Ward 11	2, 236	Ward 1	1, 436
Ward 3	4, 400	Ward 12	5, 370	Ward 2	3, 156
West Chester borough	12, 325	Ward 13	9, 919	Ward 3	3, 917
East ward	3, 328	Ward 14	11, 151	Yeadon borough (Not reported by wards.)	5, 480
North ward	2, 169	Ward 15	7, 944	York city	55, 254
South ward	3, 351	Ward 16	8, 581	Ward 1	2, 428
West ward	3, 477	Ward 17	2, 793	Ward 2	1, 567
West Hazleton borough	7, 310	Ward 18	3, 550	Ward 3	620
Ward 1	1, 254	Ward 19	2, 309	Ward 4	1, 721
Ward 2	2, 785	Ward 20	2, 527	Ward 5	1, 869
Ward 3	3, 271	Wilkesburg borough	29, 639	Ward 6	3, 404
West Pittston borough (Not reported by wards.)	7, 040	Ward 1	11, 146	Ward 7	2, 523
West View borough (Not reported by wards.)	6, 028	Ward 2	9, 780	Ward 8	5, 163
West York borough (Not reported by wards.)	5, 361	Ward 3	8, 707	Ward 9	9, 750
		Williamsport city	45, 729	Ward 10	4, 000
		Ward 1	2, 097	Ward 11	5, 178
		Ward 2	1, 938	Ward 12	12, 103
		Ward 3	2, 455	Ward 13	2, 132
		Ward 4	1, 756	Ward 14	2, 002
		Ward 5	3, 631	Ward 15	606
		Ward 6	4, 481	Ward 16	
		Ward 7	4, 970		
		Ward 8	3, 970		
		Ward 9	2, 207		
		Ward 10	3, 703		
		Ward 11	2, 792		
		Ward 12	2, 530		
		Ward 13	3, 565		
		Ward 14	2, 523		
		Ward 15	1, 731		
		Ward 16	1, 251		

RHODE ISLAND

CONTENTS

	Page
Map.....	976
Table 1.—Population of Rhode Island: 1790 to 1930.....	977
Table 2.—Population of cities from earliest census to 1930.....	978
Table 3.—Area and population of counties: 1890 to 1930.....	979
Table 4.—Population of counties by minor civil divisions: 1930, 1920, and 1910.....	979
Table 5.—Population of cities: 1930 and 1920.....	980
Table 6.—Population of cities by wards: 1930.....	980

RHODE ISLAND



POPULATION—RHODE ISLAND

NUMBER AND DISTRIBUTION OF INHABITANTS

Population of the State.—Rhode Island was one of the original thirteen States. Its population on April 1, 1930, according to the Fifteenth Census, was 687,497, which represents an increase of 83,100, or 13.7 per cent, as compared with the population on January 1, 1920. The total land area of the State, as shown in Table 3, is 1,067 square miles. The average number of inhabitants per square mile in 1930 was 644.3, as compared with 566.4 in 1920.

Table 1 shows the population of Rhode Island from 1790, the year of the first Federal census, to 1930, together with the increase in each decade.

TABLE 1.—POPULATION OF RHODE ISLAND: 1790 TO 1930

CENSUS YEAR	Population	INCREASE OVER PRECEDING CENSUS	
		Number	Per cent
1930	687,497	83,100	13.7
1920	604,397	61,787	11.4
1910	542,610	114,054	26.6
1900	428,556	83,050	24.0
1890	345,506	68,976	24.9
1880	276,531	59,178	27.2
1870	217,353	42,733	24.5
1860	174,620	27,076	18.4
1850	147,545	38,715	35.6
1840	108,830	11,631	12.0
1830	97,199	14,140	17.0
1820	83,059	9,128	8.0
1810	76,931	7,809	11.3
1800	69,122	297	0.4
1790	68,825		

Counties, cities, and minor civil divisions.—In the tables which follow (Tables 2 to 6), the population of Rhode Island is shown by counties, cities, and towns, with some comparative figures from previous censuses.

Cities.—There are six cities in the State, all of which have a population of more than 25,000. Table 2 shows for these cities the population at each census for which figures are available, together with the increase or decrease during each decade. The figures shown for the earlier censuses represent, in several cases, the population of the town prior to its incorporation as a city. Providence, the capital and largest city, has a population of 252,981. The next largest city is Pawtucket, with 77,149 inhabitants. The other four cities in the order of population are Woonsocket, Cranston, Newport, and Central Falls.

TABLE 2.—POPULATION OF CITIES FROM EARLIEST CENSUS TO 1930

[A minus sign (-) denotes decrease]

CITY AND CENSUS YEAR	Popu- lation	INCREASE OVER PRECEDING CENSUS		CITY AND CENSUS YEAR	Popu- lation	INCREASE OVER PRECEDING CENSUS	
		Number	Per cent			Number	Per cent
Central Falls:				Pawtucket:			
1930	25,898	1,724	7.1	1930	77,149	12,901	20.1
1920	24,174	1,420	6.2	1920	64,248	13,626	24.5
1910	22,754	4,587	25.2	1910	51,622	12,391	31.6
1900	18,167			1900	39,231	11,568	42.0
Cranston:				Providence:			
1930	42,911	13,504	45.9	1930	252,081	15,386	6.5
1920	29,407	8,300	39.3	1920	237,695	13,269	5.9
1910	21,107	7,764	58.2	1910	224,326	48,720	27.8
1900	13,343	5,244	64.7	1900	175,597	43,451	32.9
1890	8,099	2,159	36.3	1890	132,146	27,280	26.0
1880	5,940	1,118	23.2	1880	104,857	35,953	62.2
1870	4,822	-2,078	-35.7	1870	68,904	18,238	35.0
1860	7,500	3,189	74.0	1860	50,666	9,153	22.0
1850	4,311	1,400	48.6	1850	41,513	18,342	79.2
1840	2,902	249	9.4	1840	23,171	6,338	37.7
1830	2,653	379	16.7	1830	16,833	5,066	43.1
1820	2,274	113	5.2	1820	11,767	1,696	14.8
1810	2,161	517	31.4	1810	10,071	2,457	32.5
1800	1,644	-233	-12.4	1800	7,614	1,234	19.3
1790	1,877			1790	6,380		
Newport:				Woonsocket:			
1930	27,612	-2,643	-8.7	1930	49,376	5,880	13.5
1920	30,255	3,106	11.4	1920	43,496	5,371	14.1
1910	27,149	4,708	21.0	1910	38,125	9,021	35.2
1900	22,441	2,084	15.3	1900	28,204	7,374	35.4
1890	10,467	3,764	24.0	1890	20,830	4,780	29.8
1880	15,693	3,172	25.3	1880	16,050	4,523	39.2
1870	12,521	2,013	19.2	1870	11,527		
1860	10,508	945	9.0				
1850	9,563	1,230	14.8				
1840	8,333	323	4.0				
1830	8,010	691	9.4				
1820	7,319	-588	-7.4				
1810	7,907	1,168	17.3				
1800	6,739	23	0.3				
1790	6,716						

Counties.—Table 3 shows the population of the five counties of Rhode Island from 1890 to 1930, inclusive, together with the land area of each county and its population per square mile in 1930. Of these counties, four increased in population between 1920 and 1930, while one county (Newport) shows a small decrease. Providence County, including the city of Providence, shows the largest numerical increase, while Kent County shows the highest rate of increase.

TABLE 3.—AREA AND POPULATION OF COUNTIES: 1890 TO 1930

[A minus sign (-) denotes decrease]

COUNTY	Land area in square miles, 1930	POPULATION							
		1930		1920	1910	1900	1890	Per cent of increase	
		Total	Per square mile					1920 to 1930	1910 to 1920
Rhode Island.....	1,087	687,497	644.3	604,307	542,610	428,656	345,600	13.7	11.4
Bristol.....	24	25,089	1,045.4	23,113	17,602	13,144	11,423	3.5	31.3
Kent.....	174	51,390	295.3	38,269	36,378	20,976	26,754	34.3	5.2
Newport.....	114	41,668	365.5	42,893	30,335	32,560	28,552	-2.0	6.0
Providence.....	430	540,613	1,255.8	475,190	424,353	328,683	255,123	13.8	12.0
Washington.....	325	29,331	90.3	24,932	24,042	24,154	23,649	17.7	(1)

¹Decrease of less than one-tenth of 1 per cent.

Minor civil divisions.—The primary divisions of the counties of Rhode Island are the cities and towns. There are no secondary divisions. There are 33 towns in the State, some of which include rather large unincorporated villages, the population of which is not separately shown because they have no officially established boundaries. Table 4 shows the population of each county by towns and cities for the last three censuses. There have been no changes of town or city boundaries since 1920. For changes between 1910 and 1920, reference may be made to the Reports of the Fourteenth Census (1920), Volume I, Table 53.

TABLE 4.—POPULATION OF COUNTIES BY MINOR CIVIL DIVISIONS: 1930, 1920, AND 1910

MINOR CIVIL DIVISION	1930	1920	1910	MINOR CIVIL DIVISION	1930	1920	1910
Bristol County.....	25,089	23,113	17,602	Providence County—Con.			
Barrington town.....	5,102	3,897	2,452	Cranston city.....	42,911	23,407	21,107
Bristol town.....	11,953	11,375	8,505	Cumberland town.....	10,304	13,677	10,107
Warren town.....	7,974	7,841	6,585	East Providence town.....	29,095	21,793	15,808
Kent County.....	51,390	38,269	36,378	Foster town.....	916	905	1,124
Geoventry town.....	6,430	5,670	5,845	Glocester town.....	1,053	1,589	1,404
East Greenwich town.....	3,363	3,290	3,420	Johnston town.....	9,357	6,555	5,935
Warwick town.....	23,190	13,481	26,620	Lincoln town.....	10,421	9,543	9,825
West Greenwich town.....	402	367	481	North Providence town.....	11,104	7,997	5,407
West Warwick town.....	17,306	15,461		North Smithfield town.....	3,945	3,200	2,699
Newport County.....	41,668	42,893	39,335	Pawtucket city.....	77,149	64,248	51,622
Jamesstown town.....	1,509	1,633	1,175	Providence city.....	252,981	237,695	224,326
Little Compton town.....	1,382	1,389	1,273	Scituate town.....	2,292	3,006	3,498
Middletown town.....	2,499	2,004	1,703	Smithfield town.....	3,667	3,199	2,739
Newport city.....	27,612	30,255	27,148	Woonsocket city.....	49,376	43,496	38,125
New Shoreham town.....	1,029	1,038	1,314	Washington County.....	29,334	24,932	24,042
Portsmouth town.....	2,969	2,590	2,681	Charlestown town.....	1,118	750	1,037
Tiverton town.....	4,578	3,394	4,082	Exeter town.....	1,314	1,033	778
Providence County.....	540,613	475,190	424,353	Hopkinton town.....	2,823	2,316	2,324
Burrillville town.....	7,677	8,606	7,878	Narragansett town.....	1,258	993	1,260
Central Falls city.....	25,898	24,174	22,754	North Kingstown town.....	4,279	3,397	4,048
				Richmond town.....	1,535	1,301	1,633
				South Kingstown town.....	6,010	5,181	5,170
				Westerly town.....	10,997	9,952	8,696

Incorporated places.—There are in Rhode Island six cities, which have already been presented in Table 2. For the sake of uniformity, the data for these cities for 1930 and 1920 are presented in Table 5, the cities being arranged in alphabetical order, each followed by the name of the county in which it is located. In Table 6 the population of these six cities is presented by wards.

TABLE 5.—POPULATION OF CITIES: 1930 AND 1920

CITY	County	1930	1920	CITY	County	1930	1920
Central Falls	Providence	25,898	24,174	Pawtucket	Providence	77,149	64,248
Cranston	Providence	42,911	20,407	Providence	Providence	252,981	237,595
Newport	Newport	27,612	30,255	Woonsocket	Providence	49,370	43,496

TABLE 6.—POPULATION OF CITIES BY WARDS: 1930

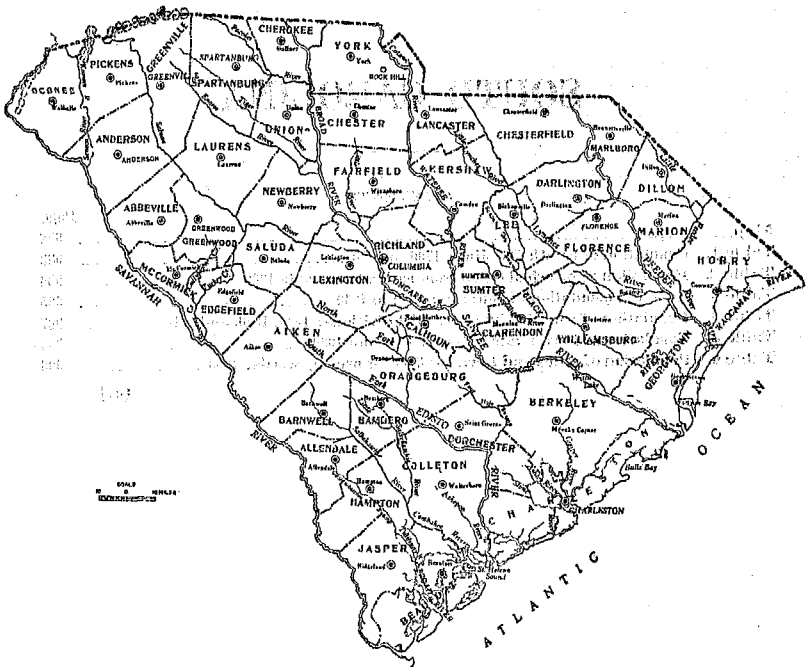
CITY AND WARD	1930	CITY AND WARD	1930	CITY AND WARD	1930
Central Falls city	25,898	Newport city—Con.		Providence city—Con.	
Ward 1	3,654	Ward 3	4,910	Ward 3	33,839
Ward 2	6,801	Ward 4	4,630	Ward 4	14,798
Ward 3	3,060	Ward 5	5,517	Ward 5	21,078
Ward 4	7,113			Ward 6	31,462
Ward 5	4,670	Pawtucket city	77,149	Ward 7	21,288
		Ward 1	12,675	Ward 8	28,691
Cranston city	42,911	Ward 2	17,560	Ward 9	26,142
Ward 1	9,358	Ward 3	15,215	Ward 10	29,613
Ward 2	12,471	Ward 4	12,052		
Ward 3	10,725	Ward 5	10,491	Woonsocket city	49,378
Ward 4	10,357	Ward 6	9,156	Ward 1	12,167
				Ward 2	11,458
Newport city	27,612	Providence city	252,981	Ward 3	3,009
Ward 1	4,317	Ward 1	17,178	Ward 4	8,923
Ward 2	8,238	Ward 2	28,894	Ward 5	13,810

SOUTH CAROLINA

CONTENTS

	Page
Map.....	982
Table 1.—Population of South Carolina: 1790 to 1930.....	983
Table 2.—Population of principal cities from earliest census to 1930.....	984
Table 3.—Area and population of counties: 1890 to 1930.....	985
Table 4.—Population of counties by minor civil divisions: 1930, 1920, and 1910.....	987
Table 5.—Population of incorporated places: 1930 and 1920.....	996
Table 6.—Population of cities and towns of 5,000 or over by wards: 1930.....	998

SOUTH CAROLINA



POPULATION—SOUTH CAROLINA

NUMBER AND DISTRIBUTION OF INHABITANTS

Population of the State.—South Carolina was one of the original thirteen States. Its population on April 1, 1930, according to the Fifteenth Census, was 1,738,765, which represents an increase of 55,041, or 3.3 per cent, as compared with the population on January 1, 1920. The total land area of the State, as shown in Table 3, is 30,495 square miles. The average number of inhabitants per square mile in 1930 was 57.0, as compared with 55.2 in 1920.

Table 1 shows the population of South Carolina from 1790, the year of the first Federal census, to 1930, together with the increase during each decade.

TABLE 1.—POPULATION OF SOUTH CAROLINA: 1790 TO 1930

CENSUS YEAR	Population	INCREASE OVER PRECEDING CENSUS	
		Number	Per cent
1930	1,738,765	55,041	3.3
1920	1,683,724	105,324	11.1
1910	1,515,400	176,084	13.1
1900	1,340,316	199,107	16.4
1890	1,161,149	155,572	15.6
1880	995,577	289,971	41.1
1870	705,606	1,895	0.3
1860	703,703	35,201	5.3
1850	668,507	74,109	12.5
1840	604,393	13,213	2.3
1830	581,185	78,444	15.6
1820	502,741	87,626	21.1
1810	415,115	69,524	20.1
1800	345,591	96,513	38.8
1790	249,078		

Counties and minor civil divisions.—In the tables which follow (Tables 2 to 6) the population of South Carolina is shown by counties, cities, townships, school districts, and towns, with some comparative figures from previous censuses.

Cities of 10,000 or more.—There are 9 cities in South Carolina which had a population of 10,000 or more in 1930. Table 2 shows for these cities the population at each census for which figures are available, together with the increase or decrease during each decade. Charleston, the largest city in the State, has a population of 62,265, which represents a decrease of 5,692, or 8.4 per cent, below its population in 1920. Columbia, the capital and second city in the State, has a population of 51,581, representing an increase of 14,057, or 37.5 per cent, over its 1920 population. Greenville is the third city in the State, with 29,154 inhabitants, and Spartanburg is fourth with a population of 28,723. The remaining cities in this class, in the order of their population, are Florence, Anderson, Sumter, Rock Hill, and Greenwood. The three last-named cities first attained a population of 10,000 between 1920 and 1930.

TABLE 2.—POPULATION OF PRINCIPAL CITIES FROM EARLIEST CENSUS TO 1930

[A minus sign (—) denotes decrease]

CITY AND CENSUS YEAR	Population	INCREASE OVER PRECEDING CENSUS		CITY AND CENSUS YEAR	Population	INCREASE OVER PRECEDING CENSUS	
		Number	Per cent			Number	Per cent
Anderson:				Greenville:			
1930.....	14,383	3,813	36.1	1930.....	20,154	6,027	26.1
1920.....	10,570	916	9.5	1920.....	23,127	7,386	45.9
1910.....	9,654	4,156	75.6	1910.....	15,741	3,881	32.7
1900.....	5,498	2,480	82.2	1900.....	11,860	3,283	37.8
1890.....	3,018	1,108	63.1	1890.....	8,007	2,447	30.7
1880.....	1,850	418	29.2	1880.....	6,160	3,403	123.4
1870.....	1,432	807	129.1	1870.....	2,757	1,280	51.6
1860.....	625			1860.....	1,518	213	10.3
				1850.....	1,305		
Charleston:				Greenwood:			
1930.....	62,265	-5,692	-8.4	1930.....	11,020	2,317	20.0
1920.....	67,957	9,124	15.5	1920.....	8,703	2,089	31.6
1910.....	58,833	3,026	5.4	1910.....	6,614	1,700	37.1
1900.....	55,807	852	1.6	1900.....	4,824	3,498	263.8
1890.....	54,955	4,971	9.0	1890.....	1,326	581	78.0
1880.....	49,984	1,028	2.1	1880.....	745	45	6.4
1870.....	48,956	6,434	20.8	1870.....	700		
1860.....	40,522	-2,463	-5.7	Rock Hill:			
1850.....	42,985	13,724	40.9	1930.....	11,322	2,513	28.5
1840.....	20,261	-1,028	-3.4	1920.....	8,800	1,593	22.1
1830.....	30,289	5,509	22.2	1910.....	7,216	1,731	31.0
1820.....	24,780	69	0.3	1900.....	5,485	2,741	90.9
1810.....	24,711	5,887	31.3	1890.....	2,744	1,935	239.2
1800.....	18,824	2,465	15.1	1880.....	809		
1790.....	16,359			Spartanburg:			
				1930.....	28,723	0,085	26.9
Columbia:				1920.....	22,638	5,121	29.2
1930.....	51,581	14,057	37.5	1910.....	17,617	0,122	53.7
1920.....	37,524	11,205	42.0	1900.....	11,395	5,861	105.5
1910.....	26,319	5,211	24.7	1890.....	5,544	2,291	70.4
1900.....	21,108	5,755	37.5	1880.....	3,253	2,173	201.2
1890.....	15,353	5,317	53.0	1870.....	1,080	-136	-11.2
1880.....	10,036	7,38	7.9	1860.....	1,210	40	3.4
1870.....	9,298	1,246	15.5	1850.....	1,176		
1860.....	8,052	1,092	32.9	Sumter:			
1850.....	6,060	1,720	39.6	1930.....	11,780	2,272	23.9
1840.....	4,340	1,030	31.1	1920.....	9,508	1,399	17.3
1830.....	3,310			1910.....	8,109	2,436	42.9
				1900.....	5,673	1,869	46.8
Florence:				1890.....	3,505	1,854	92.2
1930.....	14,774	3,806	34.7	1880.....	2,011	204	11.3
1920.....	10,968	3,911	55.4	1870.....	1,807	688	61.5
1910.....	7,057	2,410	51.9	1860.....	1,110	-237	-17.5
1900.....	4,647	1,252	30.9	1850.....	1,356		
1890.....	3,395	1,481	77.4				
1880.....	1,914						

Counties.—Table 3 shows the population of the 46 counties of South Carolina from 1890 to 1930, inclusive, together with the land area of each county and its population per square mile in 1930. Of these counties, 22 increased in population between 1920 and 1930, while 24 show decreases. No new counties were organized between 1920 and 1930, but there have been several minor changes in county boundaries since the 1920 census. These changes are indicated by footnotes on Table 3.

TABLE 3.—AREA AND POPULATION OF COUNTIES: 1890 TO 1930

[A minus sign (-) denotes decrease]

COUNTY	Land area in square miles, 1930	POPULATION							Per cent of increase	
		1930		1920	1910	1900	1890	1920 to 1930	1910 to 1920	
		Total	Per square mile							
South Carolina ..	30,495	1,738,765	57.0	1,083,724	1,515,400	1,340,316	1,151,149	3.3	11.1	
Abbeville ¹	510	23,323	45.7	27,139	34,804	33,400	40,854	-14.1	-22.0	
Aiken	1,100	47,403	43.1	45,574	41,840	39,032	31,822	4.0	8.9	
Allendale ²	485	13,204	30.6	16,093	-17.4	
Anderson	763	30,940	106.8	76,049	65,568	55,728	43,600	0.0	0.7	
Bamberg ³	379	10,410	51.2	20,062	18,544	17,290	-7.4	-13.0	
Barnwell ⁴	522	21,221	40.7	23,081	34,209	35,504	44,013	-8.1	-32.5	
Beaufort ⁵	702	21,815	31.1	22,260	30,355	35,495	34,110	-2.0	-26.6	
Berkeley ⁶	1,203	22,236	18.5	22,553	23,487	30,484	55,428	-1.4	-4.0	
Calhoun ⁷	391	16,707	42.7	18,384	16,634	-0.1	10.5	
Charleston ⁸	923	101,050	109.5	108,450	88,594	88,000	50,903	-6.8	
Cherokee ⁹	375	32,201	85.9	27,570	26,179	21,369	16.8	5.3	
Chester	502	31,803	63.7	33,389	20,425	28,010	26,000	-4.8	13.5	
Chesterfield	837	34,334	41.0	31,909	29,301	20,401	18,468	7.4	21.6	
Clarendon ¹⁰	040	30,036	46.9	34,873	32,188	28,184	23,233	-13.0	8.4	
Colleton ¹¹	1,122	25,821	23.0	29,897	35,300	33,452	40,293	-13.6	-15.5	
Darlington ¹²	605	41,427	68.5	39,120	36,027	32,388	29,134	5.0	8.6	
Dillon ¹³	471	25,733	54.6	25,278	22,015	1.8	11.8	
Dorchester ¹⁴	613	18,956	30.9	19,459	17,891	16,294	-2.6	8.8	
Edgefield ¹⁵	518	19,326	37.3	23,928	28,281	25,478	49,259	-19.2	-15.4	
Fairfield ¹⁶	700	23,287	33.0	27,150	20,442	29,425	28,599	-14.3	-7.8	
Florence ¹⁷	744	61,027	82.0	50,406	35,671	28,474	25,027	21.1	41.3	
Georgetown	828	21,738	26.3	21,716	22,270	22,846	20,857	0.1	-2.5	
Greenboro	761	117,009	153.8	88,498	68,377	53,400	44,310	32.2	29.4	
Greenwood ¹⁸	473	36,078	76.3	35,791	34,225	28,343	0.8	4.6	
Hampton ¹⁹	513	17,243	33.0	19,550	25,126	23,738	20,544	-11.8	-22.2	
Horry	1,168	30,376	34.0	32,077	26,095	23,364	19,256	22.8	18.8	
Jasper ²⁰	506	9,988	19.8	9,868	1.2	
Kershaw ²¹	071	32,070	47.8	29,308	27,094	24,606	22,361	9.1	8.5	
Lancaster	515	27,980	54.3	28,628	20,650	24,311	20,761	-2.3	7.4	
Laurens	600	42,094	61.0	42,560	41,560	37,382	31,610	-1.1	2.4	
Lee ²²	400	24,096	60.2	26,827	25,318	-10.2	6.0	
Lexington ²³	743	36,494	49.1	35,676	32,040	27,264	22,181	2.3	11.3	
McCormick ²⁴	385	11,471	29.8	16,444	-30.2	
Marion ²⁵	520	27,221	51.5	23,721	20,506	35,181	20,976	14.8	15.2	
Marlboro	510	31,634	61.0	33,180	31,189	27,639	23,500	-4.7	6.4	
Newberry ²⁶	623	34,681	55.7	35,552	34,580	30,182	20,434	-2.4	2.8	
Oconee	650	33,368	51.3	30,117	27,337	23,634	18,637	10.8	10.2	
Orangeburg ²⁷	1,131	63,804	56.5	64,907	55,803	59,663	49,393	-1.0	16.1	
Pickens	529	33,709	63.7	28,329	25,422	19,375	16,389	19.0	11.4	
Richland ²⁸	765	37,667	114.6	78,122	55,143	45,589	34,821	12.2	41.7	
Saluda ²⁹	435	18,148	41.7	22,088	20,943	18,966	-17.8	5.5	
Spartanburg ³⁰	705	116,323	152.1	94,205	83,465	65,500	55,385	23.4	12.9	
Sumter ³¹	638	45,902	71.9	43,040	38,472	51,237	43,605	0.0	11.9	
Union ³²	492	30,920	62.8	30,372	29,911	25,501	25,303	1.8	1.5	
Williamsburg ³³	882	34,914	39.6	38,539	37,626	31,685	27,777	-0.4	2.4	
York ³⁴	649	53,418	82.3	50,536	47,718	41,634	38,831	5.7	5.0	

¹ Parts of Abbeville taken to form part of Greenwood in 1897 and part of McCormick in 1917.
² Organized from parts of Barnwell and Hampton in 1919.
³ Organized from part of Barnwell in 1897; parts of Colleton annexed in 1910 and 1920.
⁴ Parts taken to form Bamberg in 1897 and part of Allendale in 1919.
⁵ Part taken to form part of Jasper in 1912.
⁶ Part taken to form part of Dorchester in 1897, parts annexed to Charleston between 1890 and 1900 and in 1921, and part annexed to Orangeburg in 1910.
⁷ Organized from parts of Lexington and Orangeburg in 1908.

- ⁸ Parts of Berkeley annexed between 1890 and 1900 and in 1921; part of Colleton annexed in 1911.
- ⁹ Organized from parts of Spartanburg, Union, and York in 1897; part of York annexed in 1921.
- ¹⁰ Parts annexed to Williamsburg in 1914 and to Sumter in 1921; part of Sumter annexed in 1922.
- ¹¹ Part taken to form part of Dorchester in 1897; parts annexed to Charleston in 1911 and to Bamberg in 1919 and 1920.
- ¹² Part taken to form part of Lee in 1902 and part annexed to Florence between 1890 and 1900.
- ¹³ Dillon organized from part of Marion in 1910, but prior to Thirteenth Census date (Apr. 15).
- ¹⁴ Organized from parts of Berkeley and Colleton in 1897.
- ¹⁵ Parts taken to form Saluda in 1896, part of Greenwood in 1897, and part of McCormick in 1917; part annexed to McCormick, and part of McCormick annexed in 1921.
- ¹⁶ Part annexed to Richland in 1913.
- ¹⁷ Part of Darlington annexed between 1890 and 1900, and parts of Williamsburg annexed in 1905, 1911, and 1921.
- ¹⁸ Organized from parts of Abbeville and Edgefield in 1897; part taken to form part of McCormick in 1917.
- ¹⁹ Parts taken to form part of Jasper in 1912 and part of Allendale in 1919.
- ²⁰ Organized from parts of Beaufort and Hampton in 1912.
- ²¹ Part taken to form part of Lee in 1902; part annexed to Lee in 1921, and part of Lee annexed in 1925.
- ²² Organized from parts of Darlington, Kershaw, and Sumter in 1902; part annexed to Sumter in 1914, part of Kershaw annexed in 1921, and part annexed to Kershaw in 1926.
- ²³ Part taken to form part of Calhoun in 1908; parts annexed to Newberry in 1901 and 1920 and to Richland in 1913 and 1922.
- ²⁴ Organized from parts of Abbeville, Edgefield, and Greenwood in 1917; part of Edgefield annexed and part annexed to Edgefield in 1921.
- ²⁵ Part taken to form part of Dillon in 1910, but prior to 13th Census date (Apr. 15).
- ²⁶ Parts of Lexington annexed in 1901 and 1920.
- ²⁷ Part taken to form part of Calhoun in 1908; part of Berkeley annexed in 1910.
- ²⁸ Part of Fairfield annexed in 1913, and parts of Lexington annexed in 1913 and 1922.
- ²⁹ Organized from part of Edgefield in 1896.
- ³⁰ Part taken to form part of Cherokee in 1897.
- ³¹ Part taken to form part of Lee in 1902; part of Lee annexed in 1914; part of Clarendon annexed in 1921, and part annexed to Clarendon in 1922.
- ³² Part taken to form part of Cherokee in 1897.
- ³³ Parts annexed to Florence in 1905, 1911, and 1921; part of Clarendon annexed in 1914.
- ³⁴ Part taken to form part of Cherokee in 1897 and 1921.

Minor civil divisions.—In 43 of the counties of South Carolina the primary divisions are known as townships and in 3 counties (Darlington, Marlboro, and Richland) as school districts. The city of Charleston in itself constitutes a primary division independent of any township organization. The townships and school districts include the secondary divisions, which are incorporated as cities and towns. Table 4 shows the population of each county by townships, school districts, cities, and towns. The population of all cities and towns except Charleston is shown in *italics* under the population of the townships or school districts in which the places are respectively located. Where a city or incorporated town occupies parts of two or more townships or school districts the total population of the place is given in connection with its first presentation.

Changes in the boundaries of townships and incorporated places between 1920 and 1930 are indicated by footnotes on Table 4; for changes between 1910 and 1920 reference may be made to the Reports of the Fourteenth Census (1920), Volume I, Table 53.

TABLE 4.—POPULATION OF COUNTIES BY MINOR CIVIL DIVISIONS: 1930, 1920, AND 1910

[The "districts" shown in a few counties in the table are school districts. Counties showing no totals for 1910 were organized between the censuses of 1910 and 1920. For changes in boundaries between 1920 and 1930, see footnotes; for those between 1910 and 1920, see Reports of the Fourteenth Census (1920), Vol. I, Table 53]

MINOR CIVIL DIVISION	1930	1920	1910	MINOR CIVIL DIVISION	1930	1920	1910
Abbeville County	23, 523	27, 139	34, 304	Anderson County	80, 949	78, 349	69, 568
Abbeville township.....	6, 084	7, 299	6, 999	Anderson township.....	13, 328	10, 670	9, 354
Abbeville city.....	4, 414	4, 670	4, 469	Anderson city, total ¹	14, 533	10, 670	8, 664
Cedar Springs township.....	827	1, 369	1, 679	Anderson township, entire	13, 328	10, 670	8, 664
Diamond Hill township.....	2, 300	2, 653	2, 503	In Centerville twp.....	1, 066		
Donalds township.....	2, 192	2, 801	2, 387	Belton township.....	5, 358	5, 190	5, 341
Donalds town.....	220	310	263	Belton town.....	1, 755	1, 789	1, 653
Due West township.....	3, 171	3, 359	3, 191	Broadway township.....	2, 650	2, 719	2, 495
Due West town.....	620	702	672	Brushy Creek township.....	3, 730	3, 903	3, 564
Long Cane township.....	2, 422	2, 555	2, 590	Centerville township ¹	7, 556	8, 874	4, 831
Lowndesville township.....	1, 783	2, 842	3, 111	Anderson city (see Anderson twp.).....			
Lowndesville town.....	210	271	350	Corner township.....	3, 197	3, 151	2, 900
Magnolia township.....	3, 723	3, 405	3, 380	Isa town.....	1, 273	562	394
Magnolia Falls town.....	1, 769	397	296	Fork township.....	2, 330	3, 039	2, 807
Smithville township.....	721	1, 059	1, 351	Townville town.....	225	267	255
				Garvin township.....	3, 410	3, 392	3, 374
Aiken County	47, 408	45, 574	41, 649	Hall township.....	972	2, 040	1, 935
Aiken township.....	8, 627	6, 300	6, 320	Honea Path township.....	5, 636	4, 319	4, 413
Aiken city.....	6, 689	4, 103	3, 911	Honea Path town.....	2, 740	1, 800	1, 763
Chinquapin township.....	892	803	711	Hopewell township.....	2, 238	2, 502	2, 370
Chinquapin town, total	892	197	122	Martin township.....	2, 761	2, 703	2, 753
Monetta town, total	90	98	87	Pendleton township.....	4, 246	4, 777	3, 800
In Aiken Co.....	119	89	65	Pendleton town.....	4, 035	4, 010	3, 222
Giddy Swamp township.....	1, 691	1, 821	1, 297	Rock Mills township.....	1, 446	1, 065	1, 045
Giddy town.....	545	597	392	Savannah township.....	1, 758	2, 264	2, 030
Gregg township.....	6, 019	4, 864	4, 713	Star town, total.....	561	547	278
Hammond township.....	2, 754	2, 560	2, 730	In Savannah twp.....	86	75	217
Hopewell township.....	1, 133	1, 318	1, 023	In Varennes twp.....	325	273	217
Perry town.....	1, 166	1, 189	1, 179	Varennes township.....	8, 409	6, 112	5, 086
Langley township.....	4, 743	3, 071	3, 511	Star town (see Savannah twp.).....			
McTear township.....	611	1, 118	1, 034	Williamston township.....	10, 079	10, 315	9, 821
Millbrook township.....	2, 624	2, 755	2, 793	West Pelzer town ²	355		
Rocky Grove township.....	1, 313	1, 716	1, 382	Williamston town.....	2, 235	2, 322	1, 657
Rocky Grove town.....	453	400	311				
Rocky Springs township.....	2, 160	2, 400	2, 200	Bamberg County ³	16, 410	20, 969	18, 544
Schultz township.....	3, 803	5, 180	3, 633	Bamberg township.....	6, 308	8, 541	7, 897
North Augusta town.....	2, 003	1, 742	1, 136	Bamberg town.....	2, 450	2, 210	1, 957
Shaws township.....	1, 425	1, 403	1, 037	Denmark town.....	1, 713	1, 254	1, 075
Silverton township.....	1, 359	1, 896	1, 759	Buiford Bridge township.....	2, 508	3, 943	3, 507
Silverton town.....	620	285	397	Govan town.....	106	124	111
Sleepy Hollow township.....	1, 473	2, 106	2, 327	Olar town.....	540	590	350
Tabernacle township.....	1, 380	1, 522	1, 941	Fish Pond township ⁴	5, 067	1, 970	1, 659
Wards township.....	1, 094	1, 350	1, 309	Midway township.....	2, 231	2, 327	2, 155
Windsor township.....	2, 002	2, 480	2, 130	Midway town.....	84		56
Windsor town.....	124	103	73	Three Mile township.....	3, 043	3, 651	3, 359
				Ehrhardt town.....	432	495	315
Allendale County	13, 294	16, 098	(1^a)	Barnwell County	21, 221	23, 081	24, 209
Allendale township.....	5, 972	6, 764	4, 331	Barnwell township.....	3, 551	3, 042	3, 219
Allendale town.....	2, 069	1, 593	1, 453	Barnwell town.....	1, 854	1, 605	1, 324
Fairfax town.....	1, 376	967	499	Bennett Springs township.....	1, 260	1, 429	2, 716
Seigonsville town, total	125	163	113	Dunbarton town, total	275	487	
In Allendale twp.....	50	76	65	In Bennett Springs twp.....	80	47	
In Baldoc twp.....	75	77	43	In Richland twp.....	195	129	
Baldoc township.....	1, 047	1, 914	1, 730	Blackville township.....	4, 098	4, 655	4, 434
Appleton town.....	167	234	166	Blackville town.....	1, 284	1, 421	1, 273
Seigonsville town (see Allendale twp.).....				Four Mile township.....	1, 760	1, 683	1, 852
Bull Pond township.....	1, 653	1, 057	1, 905				
Millott township.....	1, 173	1, 443					
Sycamore township.....	1, 931	2, 424	2, 310				
Sycamore town.....	119	113	99				
Ulmers town.....	199	186	190				
Wilson township.....	1, 518	1, 609					

¹ ABBEVILLE.—County total for 1910 includes population (7,601) of Bordeaux, Calhoun, and Indian Hill townships, taken, with parts of Cedar Springs and Magnolia townships, to form part of McCormick County in 1917.

² ALLENDALE.—Townships for which population is shown for 1910 were in Barnwell County at that census.

³ ANDERSON.—Part of Centerville township annexed to Anderson city in 1920. West Pelzer town not returned separately in 1920.

⁴ BAMBERG.—Part of Warren township, Colleton County, annexed to Fish Pond township in 1920. Midway town not returned separately in 1920.

⁵ BARNWELL.—County total for 1910 includes population (10,185) of Allendale, Baldoc, Bull Pond, and Sycamore townships taken, with parts of other townships, to form part of Allendale County in 1919. Total population of Dunbarton town includes population (11) returned as in Red Oak township in 1920.

TABLE 4.—POPULATION OF COUNTIES BY MINOR CIVIL DIVISIONS: 1930, 1920, AND 1910—Continued

MINOR CIVIL DIVISION	1930	1920	1910	MINOR CIVIL DIVISION	1930	1920	1910
Barnwell County—Con.				Charleston County⁷	101,050	108,450	88,594
Georges Creek township	1,441	1,462	995	Charleston city	62,205	67,067	68,833
Great Cypress township	1,308	1,745	2,935	Christ Church township	4,541	6,513	0,351
<i>Kline town</i>	214	238	199	<i>Mount Pleasant town</i>	1,415	1,576	1,540
Red Oak township ⁴	1,311	1,987	1,854	Edisto Island township	1,048	2,578	3,234
<i>Snelling town</i>	126	157	333	First St. James Goose			
Rieiland township	1,280	1,527	1,537	Creek township ⁷	2,601	3,200	1,483
<i>Dunbarton town (see</i>				James Island township	3,053	2,595	3,147
<i>Bennett Springs</i>				Johns Island township	3,204	3,952	4,270
<i>twp.)</i>				St. Andrews township	3,699	5,803	2,856
Rosemary township	1,043	1,200	962	<i>Maryville town</i>	493	565	473
Williston township	4,124	3,761	3,520	St. James Santee township	2,984	2,009	2,540
<i>Elko town</i>	219	188	714	<i>McClellanville town⁷</i>	502		
<i>Williston town</i>	1,084	854	624	St. Michael and St. Philip			
				township	5,044	4,300	2,239
Beaufort County	21,815	22,289	30,355	St. Pauls township	6,080	6,784	
Beaufort township	8,680	7,636	8,034	Second St. James Goose			
<i>Beaufort town</i>	2,776	2,831	2,486	Creek township ⁷	1,825		
<i>Fort Royal town</i>	353	533	563	<i>Lincolnville town</i>	600	247	341
Bluffton township	2,304	2,151	3,165	Sullys Island township			
<i>Bluffton town</i>	670	480	577	township	1,378	800	1,047
Hilton Head township	1,474	2,190	1,905	Wadmalaw township	2,054	2,180	2,585
St. Helena township	4,626	5,167	6,487				
Sheldon township	3,129	3,521	5,394	Cherokee County⁸	32,201	27,570	20,179
<i>Yemassee town, total</i>	539	323	250	Cherokee township ⁸	6,490	5,812	5,558
<i>In Beaufort Co.</i>	40	13	35	<i>Blacksburg town</i>	1,747	2,012	1,119
<i>In Hampton Co.</i>	649	305	216	Draytonville township	1,682	2,087	1,870
Yemassee township	1,002	1,005	3,013	Gowdysville township	1,897	2,500	2,547
<i>Hardeeville town, total</i>	728	413		Limestone township	15,911	11,237	10,775
<i>In Beaufort Co.</i>	628	413		<i>Gaffney town</i>	6,327	6,065	4,707
<i>In Jasper Co.</i>	100			Morgan township	4,276	3,806	3,242
				White Plains township	1,930	2,110	2,187
Berkeley County⁶	22,236	22,558	23,487				
Eutaw township	2,310	2,847	1,765	Chester County	31,803	33,389	20,425
First St. James Goose				Baton Rouge township	2,802	2,040	2,830
Creek township	1,450	1,372	1,003	Blackstock township	1,703	2,455	2,610
First St. Johns Berkeley				<i>Blackstock town, total</i>	167	200	162
township	2,835	2,005	3,600	<i>In Chester Co.</i>	106	133	123
<i>Moncks Corner town,</i>				<i>In Fairfield Co.</i>	61	73	60
<i>total.</i>	623	300	232	Chester township	12,437	11,377	0,537
<i>In 1st St. Johns</i>	180	112	252	<i>Chester city</i>	5,528	5,657	4,754
<i>In 2d St. Johns</i>	443	197		<i>Lourys town</i>	298	104	545
<i>Berkeley twp.</i>				Halsellville township	1,177	1,000	1,486
First St. Stephens town-	4,083	2,635	1,186	Hazelwood township	1,365	1,805	2,058
<i>ship.</i>	911	312	408	Landford township	2,418	3,573	3,243
<i>St. Stephens town.</i>				<i>Fort Lawn town</i>	169	231	204
St. Dennis and St.	2,050	2,384	2,728	Lewisville township	4,577	5,422	5,521
Thomas township	1,263	1,345	1,057	<i>Edgenoor town.</i>	160	122	118
St. James Santee township	3,200	4,631	4,006	<i>Richburg town.</i>	245	222	245
Second St. James Goose	2,527	2,347	3,098	Rossville township	5,334	4,340	2,220
Creek township ⁶							
Second St. Johns Berkeley				Chesterfield County	34,334	31,969	26,301
township	2,500	2,302	3,184	Alligator township	3,412	3,351	2,190
<i>Moncks Corner town</i>				<i>McCee town</i>	514	417	187
<i>(see 1st St. Johns</i>				Cheraw township	7,203	6,440	5,860
<i>Berkeley twp.)</i>				<i>Cheraw town</i>	5,673	3,100	2,875
Second St. Stephens				Cole Hill township	2,024	2,353	1,843
township	2,500	2,302	3,184	<i>Patrick town</i>	230	164	88
				Court House township	6,449	6,370	4,808
Calhoun County	16,707	18,384	16,634	<i>Chesterfield town</i>	1,030	866	618
Amelia township	5,278	5,988	5,208	Jefferson township	3,301	3,421	2,608
<i>St. Matthews town</i>	1,760	1,780	1,577	<i>Jefferson town</i>	499	454	300
Caw Caw township	3,636	3,836	3,944	<i>ount Croghan township</i>	4,414	4,200	3,770
Lyons township	5,390	4,626	4,463	<i>Mount Croghan town.</i>	220	232	
<i>Cameron town</i>	680	524	421	<i>Ruby town.</i>	326	200	194
Pine Grove township	1,658	2,881	1,987				
Sandy Run township	1,745	1,053	942				

⁴ BARNWELL.—For footnote, see preceding page.⁵ BEAUFORT.—County total for 1910 includes population (2,267) of Cocosawatchbee township, taken, with parts of other townships, to form part of Jasper County in 1912.⁶ BERKELEY.—Part of Second St. James Goose Creek township annexed to Charleston County in 1921. Lincolnville town, unincorporated, and organized as Second St. James Goose Creek township in 1921. Name of First St. James Goose Creek township changed from St. James Goose Creek in 1921. McClellanville town incorporated in 1920.⁷ CHEROKEE.—Part of Kings Mountain township, York County, annexed to Cherokee township in 1921.

TABLE 4.—POPULATION OF COUNTIES BY MINOR CIVIL DIVISIONS: 1930, 1920, AND 1910—Continued

MINOR CIVIL DIVISION	1930	1920	1910	MINOR CIVIL DIVISION	1930	1920	1910
Chesterfield County—Continued.				Colleton County—Con.			
Pageland township ⁹	4,181	3,843	3,234	Sheridan township.....	2,139	2,614	2,540
<i>Pageland town</i>	707	521	560	<i>Cottageville town (see Glover twp.)</i>			
Pec Dee township.....	1,423	706		Verdier township.....	6,254	5,555	5,578
Steer Pen township.....	1,237	1,117	2,261	<i>Waterboro town</i>	2,592	1,855	1,677
				Warren township ¹¹	3,085	3,286	3,509
				<i>Smoaks town</i>	176	132	
Clarendon County.....	30,036	194,878	1932,188				
Brewington township.....	318	444	556	Darlington County¹².....	41,427	139,126	36,027
<i>Foreston town</i>	67	115	115	Dist. 1, Bethel.....	1,232	1,207	
Calvary township ¹⁰	1,569	2,161	2,547	Dist. 2, Darlington.....	8,213	5,984	
<i>Paxville town, total¹⁰</i>	170	185	175	<i>Darlington town</i>	5,556	4,669	3,739
<i>In Calvary twp.</i>	80		93	Dist. 3, Quietude.....	812	824	
<i>In Sammy Swamp twp.</i>	90		77	Dist. 4, Newman Swamp.....	786	972	
<i>Silver town¹⁰</i>	111			Dist. 5, Pond Hollow ¹²	236	646	
Concord township.....	2,659	2,435	2,231	Dist. 6, Lamar.....	1,590	1,492	
<i>Summertown town, total</i>	812	967	673	<i>Lamar town</i>	916	784	592
<i>In Concord twp.</i>	616	155	449	Dist. 7, Mechanicsville.....	963	1,400	
<i>In Friendship twp.</i>	196	822	229	Dist. 8, Swift Creek.....	1,030	1,227	
Douglas township.....	1,571	1,567	1,301	Dist. 9, Black Creek ¹²	191		
<i>Turbeville town¹⁰</i>	210			Dist. 10, Kellytown.....	662	898	
Friendship township.....	2,875	4,929	3,205	Dist. 11, Anderson ¹²	1,461	865	
<i>Summertown town (see Concord twp.)</i>				Dist. 12, High Hill.....	1,289	1,448	
Fulton township ¹⁰	786	1,990	1,729	Dist. 13, Society Hill.....	1,389	1,441	
Harmony township.....	1,090	1,181	853	<i>Society Hill town¹¹</i>	673		
Manning township.....	3,434	4,041	3,827	Dist. 14, Mont Clare.....	1,067	1,467	
<i>Manning town</i>	1,884	2,022	1,854	Dist. 15, Epworth.....	1,174	1,293	
Midway township.....	1,092	910	1,190	Dist. 16, Leavenworth.....	1,045	1,000	
Mount Zion township.....	1,261	1,440	1,148	Dist. 17, New Market ¹²	848		
New Zion township.....	1,796	1,520	1,162	Dist. 18, Antioch.....	2,613	2,816	
Plowden Mills township.....	2,393	2,369	2,096	Dist. 20, Philadelphia.....	350	1,074	
St. James township.....	1,818	2,070	2,128	Dist. 21, Palmetto.....	828	1,128	
St. Mark township.....	634	892	587	Dist. 23, Indian Branch.....	617	1,393	
St. Paul township.....	1,838	1,688	1,508	Dist. 24, Lynchess River.....	595	942	
Sammy Swamp township ¹⁰	2,127	2,313	2,071	Dist. 27, Outes ¹²	630	742	
<i>Paxville town¹⁰ (see Calvary twp.)</i>				Dist. 28, Clyde.....	442	1,177	
Sandy Grove township.....	945	928	869	Dist. 29, Burnt Branch.....	1,474	905	
Santee township.....	1,860	1,452	2,431	Dist. 30, Dovesville.....	1,100	181	160
<i>Davis Station town¹⁰</i>	301			<i>Dovesville town</i>	1,474	905	
				Dist. 32, Hartsville.....	8,001	6,011	
				<i>Hartsville town</i>	6,067	3,694	2,366
Colleton County.....	25,521	29,897	1135,390	Dillon County.....	25,733	25,278	1922,615
Bell township.....	4,062	3,584	3,025	Betha township.....	4,365	4,432	2,020
<i>Ruffin town</i>	143	138	224	<i>Bingham town</i>	110	143	196
Blake township.....	1,564	2,096	3,037	<i>Latta town</i>	1,166	1,070	1,565
Broxton township.....	3,117	4,225	3,916	<i>Mallery town</i>	91	61	96
<i>Lodge town</i>	290	315	269	Carmichael township.....	3,837	3,868	3,277
Fraser township.....	1,159	2,394	1,530	Harbesville township.....	3,751	4,848	4,108
Glover township.....	1,098	1,381	1,473	<i>Little Rock town</i>	274	197	99
<i>Cottageville town, total</i>	465	444	418	Hillsboro township ¹³	3,860	4,239	
<i>In Glover twp.</i>	251	212	185	<i>Kemper town</i>	47	63	62
<i>In Sheridan twp.</i>	214	232	233	<i>Pages Mill town</i>	447	330	157
Heyward township.....	2,025	2,122	2,621	Manning township ¹³	8,555	6,017	5,408
<i>Hendersville town</i>	516	255	519	<i>Dillon town</i>	2,731	2,205	1,757
Lowndes township.....	713	1,000	1,667	<i>Fork town</i>	168	134	134

⁹ CHESTERFIELD.—Name of Pageland township changed from Old Store in 1923.

¹⁰ CLARENDON.—County totals for 1920 and 1910 include population (185 in 1920; 175 in 1910) of Paxville town, in Calvary and Sammy Swamp townships, and population (338 in 1920; 424 in 1910) of Pinewood town, in Calvary and Fulton townships, shown independently in 1920, because not returned separately by townships. The figures shown for 1920 and 1910 for Calvary, Fulton, and Sammy Swamp townships are exclusive of the population of these towns. Fulton township and part of Calvary township, with Pinewood town, were annexed to Sumter County in 1921; parts of these townships were returned to Clarendon County in 1922. Silver, Turbeville, and Davis Station towns not returned separately in 1920.

¹¹ COLLETON.—County total for 1910 includes population (6,444) of A Dams Run and Collins townships, annexed to Charleston County in 1911. Part of Warren township annexed to Bamberg County in 1920.

¹² DARLINGTON.—County divisions are school districts. County total for 1920 includes population (723 in 1920) of district 19, consolidated with district 11 in 1921. District 17 organized from part of district 5 in 1923; district 9 organized from part of district 28 in 1921. Society Hill town incorporated in 1923.

¹³ DILLON.—County total for 1910 includes population (2,102), of township 3, annexed to Betha township, and population (3,887) of townships 1 and 2, from which Hillsboro township was organized, between 1910 and 1920. Part of Hillsboro township (including Fork town) annexed to Manning township in 1928.

TABLE 4.—POPULATION OF COUNTIES BY MINOR CIVIL DIVISIONS: 1930, 1920, AND 1910—Continued

MINOR CIVIL DIVISION	1930	1920	1910	MINOR CIVIL DIVISION	1930	1920	1910
Greenville County.....	117,009	88,498	68,377	Hampton County—Con.			
Austin township.....	4,771	4,180	3,717	Peoples township.....	6,491	8,294	6,939
<i>Simpsonville town,</i>				<i>Brunson town.....</i>	675	699	610
<i>total.....</i>	1,400	566	521	<i>Hampton town.....</i>	311	706	743
<i>In Austin twp.....</i>	966	566	521	<i>Varnville town.....</i>	869	1,180	642
<i>In Fairview twp.....</i>	444			Pocotaligo township.....	1,836	1,629	1,782
Bates township.....	4,042	2,642	2,560	<i>Yemassee town, total.....</i>	689	323	250
Butler township.....	3,963	3,548	3,037	<i>In Hampton Co.....</i>	649	305	215
Chick Springs township.....	0,742	7,005	4,517	<i>In Beaufort Co.....</i>	40	18	35
<i>Greer town, total.....</i>	2,419	2,298	1,673				
<i>In Greenville Co.....</i>	1,862	1,766	1,354	Horry County.....	39,376	32,077	26,965
<i>In Spartanburg Co.....</i>	557	532	319	Bayboro township.....	3,207	2,567	2,301
Cleveland township.....	586	490	607	Bucks township.....	3,252	2,809	2,700
Dunklin township.....	2,311	2,689	2,064	Conway township.....	3,842	6,592	5,988
<i>Princeton town, total.....</i>	133	207	138	<i>Conway town.....</i>	2,720	2,029	1,675
<i>In Greenville Co.....</i>	31	60	15	Dog Bluff township.....	1,238	3,492	2,648
<i>In Laurens Co.....</i>	152	147	169	Dogwood Neck township.....	4,259	3,492	2,606
Fairview township.....	5,200	4,270	4,192	Floyd township.....	3,135	2,755	2,000
<i>Fountain Inn town.....</i>	1,264	1,100	979	<i>Galivants Ferry township.....</i>	875	875	
<i>Simpsonville town (see Austin twp.).</i>				<i>Aynor town.....</i>	3,662	2,627	2,142
Gantt township.....	2,898	2,835	2,206	Green Sea township.....	2,210	2,843	2,405
Glassy Mountain town-ship.....	1,199	1,125	1,320	Little River township.....	2,541	4,038	3,129
Greenville township.....	64,997	43,441	28,800	Simpson Creek township.....	5,611	6,630	6,889
<i>Greenville city.....</i>	29,154	23,187	15,741	<i>Loris town.....</i>	900	800	889
<i>West Greenville town.....</i>	1,917	869		Socastee township.....	1,392	1,339	1,672
Grove township.....	4,425	4,264	4,080				
Highland township.....	2,049	2,642	2,320	Jasper County.....	0,088	9,868	
Oakland township.....	2,682	2,037	2,134	Coosawhatchie township.....	3,498	3,619	
O'Neal township.....	3,562	3,330	2,823	<i>Ridgeland town, total.....</i>	715	418	330
Paris Mountain township.....	2,002	2,201	1,827	<i>In Coosawhatchie twp.....</i>	374	418	330
Saluda township.....	1,380	1,173	1,576	<i>In Pocotaligo twp.....</i>	341		
Greenwood County.....	36,078	35,791	34,225	Hardeeville township ¹⁴	922		
Bradley township.....	693	1,050	1,312	<i>Hardeeville town, total.....</i>	728	413	
<i>Bradley town.....</i>	195	207	279	<i>In Jasper Co.....</i>	100		
Brooks township.....	780	980	974	<i>In Beaufort Co.....</i>	623	413	
Gallison township.....	680	1,130	1,565	Pocotaligo township.....	3,128	2,669	
Cokesbury township.....	868	1,276	1,372	<i>Ridgeland town (see Coosawhatchie twp.).</i>			
Coronaca township.....	708	1,107	1,206	Roberts township ¹⁴	2,440	3,580	
<i>Coronaca town.....</i>	191	765	109				
Fellowship township.....	1,154	1,017	1,480	Kershaw County ¹⁵	32,070	29,398	27,094
Greenwood township ¹⁶	17,137	15,930	11,023	Buffalo township.....	6,449	5,155	4,496
<i>Greenwood city¹⁵.....</i>	11,020	8,708	6,614	<i>Bethune town.....</i>	622	899	617
Hodges township.....	1,326	1,375	1,319	<i>Kershaw town, total.....</i>	1,120	1,022	850
<i>Hodges town.....</i>	284	284	266	<i>In Kershaw Co.....</i>	332	367	344
Kinards township.....	626	1,123	1,320	<i>In Lancaster Co.....</i>	788	655	603
Kirksey township.....	774	1,028	1,089	DeKalb township ¹⁶	14,977	12,031	10,695
Ninety-Six township.....	4,173	2,838	3,034	<i>Camden city.....</i>	5,183	3,980	3,669
<i>Ninety-Six town.....</i>	1,381	773	768	Flat Rock township.....	4,743	5,107	5,863
Phoenix township.....	970	1,561	1,309	<i>Westville town¹⁶.....</i>	64		
Troy township.....	517	632	1,350	Wateree township.....	5,896	7,015	6,040
<i>Troy town.....</i>	219	315	233	<i>Blaney town.....</i>	175	156	116
Verdery township.....	749	922	1,130	Lancaster County.....	27,980	28,823	28,650
Walnut Grove township.....	4,843	3,604	2,753	Buford township.....	2,386	2,741	2,532
Hampton County.....	17,243	19,550	22,126	<i>Cane Creek township.....</i>	2,063	3,109	2,843
Goethe township.....	3,945	4,714	5,163	<i>Cedar Creek township.....</i>	1,498	1,980	2,102
<i>Estill town, total.....</i>	1,412	1,393	460	<i>Flat Creek township.....</i>	4,150	4,297	3,738
<i>In Goethe twp.....</i>	659	1,395	460	<i>Kershaw town, total.....</i>	1,120	1,022	850
<i>In Lawton twp.....</i>	753			<i>In Flat Creek twp.....</i>	479	335	358
<i>Lurray town.....</i>	138	174	194	<i>In Pleasant Hill twp.....</i>	309	270	208
Lawton township.....	4,971	4,913	4,402	<i>In Kershaw Co.....</i>	332	367	344
<i>Estill town (see Goethe twp.).</i>				Gills Creek township.....	9,326	7,916	7,530
<i>Furman town.....</i>	270	296		<i>Lancaster town.....</i>	3,545	3,032	2,998
<i>Scotia town.....</i>	324	269	180				

¹⁰ GREENWOOD.—County total for 1910 includes population (925) of Yeldell township, taken, with parts of other townships, to form part of McCormick County in 1917. Part of Greenwood township annexed to Greenwood town in 1928 and town incorporated as a city in 1927.

¹¹ HAMPTON.—County total for 1910 includes population (8,840) of Coosawhatchie and Roberts townships taken, with part of Pocotaligo township, to form part of Jasper County in 1921.

¹² JASPER.—Hardeeville township organized from part of Roberts township in 1921.

¹³ KERSHAW.—Part of DeKalb township annexed to Lee County, in 1921; part of Lee County annexed to DeKalb township in 1925. Westville town not returned separately in 1920.

TABLE 4.—POPULATION OF COUNTIES BY MINOR CIVIL DIVISIONS: 1930, 1920, AND 1910—Continued

MINOR CIVIL DIVISION	1930	1920	1910	MINOR CIVIL DIVISION	1930	1920	1910
Marlboro County—Con.				Newberry County—Con.			
Dist. 4, Wesley	517			Township 10, Cannon	1,959	2,122	2,259
Dist. 5, Tatum	911			Little Mountain town			
Tatum town	186	176	225	(see twp. 9)			
Dist. 6, Dargan	1,134			Township 11, Heller	2,239	2,507	2,591
Dist. 7, Brightsville	1,289			Pomaria town	265	283	293
Dist. 8, Pegues	549			Township 12	932		
Dist. 9, Clio	1,824			Peak town	164	160	183
Clio town	808	1,009	780				
Dist. 10, Bennettsville	5,714			Oconee County	33,868	30,117	27,337
Bennettsville town	5,667	5,167	2,048	Center township	5,478	5,099	5,336
Dist. 11, Boykin	1,004			Chattooga township	653	579	679
Dist. 12, McColl	2,745			Keowee township	3,487	3,813	3,097
McColl town	1,667	2,129	1,623	Pulaski township	545	544	715
Dist. 13, Durdley	422			Seneca township	10,094	7,449	6,400
Dist. 14, Lester	825			Seneca town	1,229	1,460	1,313
Dist. 15, Blenheim	1,720			Tugaloo township	5,561	5,806	5,041
Blenheim town	253	254	223	Westminster town	1,774	1,827	1,576
Dist. 16, Fitcher	1,308			Wagner township	6,999	6,261	5,466
Dist. 17, Drake	410			Walhalla town	2,333	2,063	1,595
Dist. 18, Willis	702			West Union town	309	306	328
Dist. 19, Hebron	878			White Water township	551	506	603
Dist. 20, Harmony	487						
Dist. 21, Dunbar	617			Orangeburg County	63,864	64,907	55,883
Dist. 22, Irby	411			Bowman township	1,565	1,773	1,502
Dist. 23, Pee Dee	320			Bowman town	764	733	587
Dist. 24, Key	795			Branchville township	3,040	3,112	2,810
Dist. 25, Ebenezor	681			Branchville town	1,639	1,814	1,471
Dist. 26, Salem	957			City township	8,776	7,290	5,906
Dist. 27, Dyers Hill	617			Orangeburg city	8,776	7,290	5,906
Dist. 28, Kollock	511			Cow Castle township	1,307	1,765	1,306
Dist. 29, Whites Creek	467			Edisto township	1,392	1,683	1,479
Dist. 30, Wilson	1,017			Elizabeth township	3,762	2,939	3,623
Dist. 31, Pineville	716			North town	755	700	561
Dist. 32, Oak Grove	333			Woodford town	223	144	190
				Ellore township	4,009	3,066	3,220
Newberry County	34,681	35,552	34,586	Elloree town	1,028	925	540
Township 1, Newberry	11,314	9,194	8,632	Eutaw township	2,645	2,640	2,978
Helena town	596	455	425	Eutaw town	327	285	405
Newberry town	7,293	5,824	5,023	Goodland township	4,207	4,215	3,318
Township 2, Caldwell	1,082	1,782	2,020	Springfield town	943	798	498
Township 3, Maybinton	940	1,450	1,347	Hebron township	1,466	1,933	1,547
Township 4, Cramer	4,048	3,935	3,264	Livingston town	193	159	168
Whitmire town	2,763	1,965	1,045	Neeses town	320	289	143
Township 5, Reeder	1,685	2,132	2,200	Holly Hill township	4,394	3,955	3,296
Kinards town, total	273	236	166	Bowyer town	138	87	50
In Newberry Co.	208	173	166	Holly Hill town	703	522	342
In Laurens Co.	71	63		Liberty township	1,793	1,823	2,053
Township 6, Floyd	2,227	2,835	2,866	Limestone township	1,967	2,459	2,017
Silverstreet town, total	221	297		Middle township	2,583	3,320	2,494
In Twp. 6	99	167		New Hope township	1,432	1,301	1,979
In Twp. 8	122	140		Roseville town	400	425	503
Township 7, Moon	1,672	2,630	2,401	Orange township	6,056	5,567	3,900
Chappells town	174	207	150	Providence township	2,573	2,777	2,190
Township 8, Mendenhall	2,590	2,125	2,203	Rocky Grove township	884	961	779
Silverstreet town (see twp. 6)				Union township	2,259	2,820	2,274
Township 9, Stony Battery	3,384	4,840	4,745	Cape town	231	266	174
Little Mountain town, total	244	399	440	Vances township	2,127	1,768	1,932
In Twp. 9	98	140	190	Vances town	121	124	97
In Twp. 10	146	259	244	Willow township	3,560	4,336	3,473
Prosperity town	844	743	737	Norway town	404	474	515
				Zion township	1,978	1,903	1,799
				Cordova town	151	133	

²⁵ NEWBERRY.—Parts of Saluda and Broad River (including Peak town) townships, Lexington County, annexed, and taken to form township 12 in 1920; part of township 11 annexed to 12 in 1925, and part of township 12 annexed to 9 in 1922.

TABLE 4.—POPULATION OF COUNTIES BY MINOR CIVIL DIVISIONS: 1930, 1920, AND 1910—Continued

MINOR CIVIL DIVISION	1930	1920	1910	MINOR CIVIL DIVISION	1930	1920	1910
Pickens County	33,709	28,329	25,422	Richland County—Con.			
Township 1, Easley.....	8,412	7,123	6,051	Dist. 31, White Rock.....	410	378	-----
<i>Easley city</i>	4,838	3,668	2,983	<i>White Rock town</i>	158	88	85
Township 2, Liberty.....	6,790	5,019	4,107	Dist. 32, Spring Hill.....	312	340	-----
<i>Liberty town</i>	2,123	1,705	1,053	Dist. 33, Summerville ²³	240	-----	-----
Township 3, Central.....	6,826	5,373	5,410				
<i>Calhoun town</i>	816	450	215	Saluda County	18,143	22,088	20,943
<i>Central town</i>	1,440	328	388	Township 1, Germanville.....	2,276	3,007	2,676
<i>Norris town</i>	216	206	180	Township 2.....	2,662	3,896	3,225
Township 4, Hurreleane.....	3,113	3,015	2,394	<i>Batesburg town, total</i>	2,859	2,848	1,096
<i>Six Mile town</i>	150	134	-----	<i>In Saluda Co.</i>	234	151	100
Township 5, Pickens.....	4,754	3,975	3,805	<i>In Lexington Co.</i>	2,625	2,717	1,395
<i>Pickens town</i>	1,130	805	397	Township 3.....	2,145	2,954	2,909
Township 6, Dacusville.....	1,854	1,753	1,352	Township 4.....	3,694	3,485	2,720
Township 7, Pumpkin- town.....	853	782	863	<i>Saluda town</i>	1,381	1,203	610
Township 8, Eastatoe.....	1,107	784	940	Township 5.....	1,513	2,600	3,060
				Township 6.....	2,238	2,463	2,784
				Township 7.....	3,620	3,784	3,564
Richland County ²⁴	87,687	78,122	55,143	<i>Monetta town, total</i>	203	187	122
Dist. 1, Columbia.....	60,555	-----	-----	<i>In Saluda Co.</i>	113	59	55
<i>Columbia city</i> ²⁴	51,581	37,524	20,310	<i>In Aiken Co.</i>	90	98	87
<i>Arden town</i>	987	924	-----	<i>Ridge Spring town</i>	628	597	505
<i>Dasu Claire town</i>	2,916	2,666	1,234	<i>Wards town</i>	253	234	183
Dist. 2, Hyatt Park ²⁴	106	4,331	-----				
Dist. 4, Olympia ²⁴	4,911	4,992	-----	Spartanburg County	116,323	94,265	83,466
Dist. 5, Lykesland.....	1,684	1,911	-----	Beech Springs township.....	20,328	13,110	12,078
Dist. 6, Hopkins.....	1,825	2,504	-----	<i>Duncan town</i>	408	115	180
Dist. 7, Horrell Hill.....	614	908	-----	<i>Greer town, total</i>	2,419	2,292	1,673
Dist. 8A, Bellwood.....	1,038	-----	-----	<i>In Spartanburg Co.</i>	657	620	319
Dist. 8B, Gadsden.....	1,105	-----	-----	<i>In Greenville Co.</i>	1,822	1,762	1,354
Dist. 9, Kingville.....	1,320	1,483	-----	<i>Wellford town</i>	400	180	570
Dist. 10, Eastover.....	2,031	2,766	-----	Campobello township.....	12,205	11,130	8,679
<i>Eastover town</i>	395	322	237	<i>Campobello town</i>	340	300	255
Dist. 11, Garners Ferry.....	491	680	-----	<i>Inman town</i>	969	904	474
Dist. 12A, Shady Grove.....	288	-----	-----	<i>Landrum town</i>	1,212	980	449
Dist. 12B, Leesburg.....	203	-----	-----	Cherokee township.....	7,809	0,887	5,250
Dist. 13, Browns Chapel.....	609	3,743	-----	<i>Chesnee town</i>	764	000	-----
Dist. 14, Union.....	214	310	-----	Cross Anchor township.....	3,303	3,708	3,997
Dist. 15, Macedonia.....	180	124	-----	Glenn Springs township.....	2,457	2,947	2,944
Dist. 16, Messrs.....	255	155	-----	<i>Glenn Springs town</i>	164	171	178
Dist. 17, Park ²⁵	1,512	259	-----	Pacolet township.....	5,069	4,950	5,501
Dist. 19, Pontiac.....	304	599	-----	<i>Cowpens town, total</i>	1,115	1,284	1,101
Dist. 20, Killian.....	341	-----	-----	<i>In Pacolet twp.</i>	527	600	470
Dist. 21A, Fair Lawn.....	384	-----	-----	<i>In Spartanburg twp.</i>	588	684	631
Dist. 21B, Level.....	295	-----	-----	<i>Pacolet town</i>	509	358	410
Dist. 22, Bellview.....	327	877	-----	Reidville township.....	6,341	0,176	0,874
Dist. 23, Blythewood.....	1,627	1,483	-----	<i>Reidville town</i>	208	251	177
Dist. 24, Holly Grove.....	213	-----	-----	Spartanburg township.....	47,408	35,331	31,354
Dist. 25, Camp Ground.....	941	-----	-----	<i>Cowpens town (see Pacolet twp.)</i>	-----	-----	-----
Dist. 26, Wayside.....	511	553	-----	<i>Spartanburg city</i>	23,723	22,058	17,517
Dist. 27, St. Andrews.....	887	768	-----	<i>Walnut Grove township</i>	2,658	2,723	2,443
Dist. 28, Ballentine.....	518	478	-----	<i>Woodruff township</i>	7,592	7,392	4,349
Dist. 29, Piedmont.....	450	402	-----	<i>Woodruff town</i>	3,175	2,396	1,880
Dist. 30, Folk.....	336	524	-----				

²³ RICHLAND.—County divisions are school districts; redistricted since 1920; comparisons of population made wherever possible. Part of Broad River township, Lexington County, annexed in 1922 and taken to form district 33, Summerville. District 3 annexed to Columbia city in 1929, part of district 4 annexed in 1926, and part of district 2 in 1927. Districts 17 and 18 consolidated as district 17 in 1926.

TABLE 4.—POPULATION OF COUNTIES BY MINOR CIVIL DIVISIONS: 1930, 1920, AND 1910—Continued

MINOR CIVIL DIVISION	1930	1920	1910	MINOR CIVIL DIVISION	1930	1920	1910
Sumter County ²⁷	45,902	43,040	38,472	Williamsburg County— Continued.			
Concord township.....	2,870	3,193	2,939	Township 6, Sumter.....	1,300	1,288	1,732
Fulton township ²⁷	1,828	Township 6½, Moulton.....	2,235	2,880	1,895
Pinewood town ²⁷	400	533	424	Township 7, Kings.....	3,203	3,413	2,874
Manchester township.....	453	754	643	Township 8, Turkey.....	2,401	2,184	2,090
Mayesville town.....	2,019	3,032	2,007	Township 9, Mingo.....	2,653	2,069	2,320
Mayesville town.....	649	859	751	Township 10, Ridge.....	2,171	2,403	2,701
Middleton township.....	1,789	2,112	2,124	Township 11, Indian ²⁸	1,480	2,054	2,879
Privateer township.....	3,293	3,690	3,240	Township 12, Johnson ²⁸	3,635	4,601	3,850
Providence township.....	4,341	4,849	3,240	Hemlockway town.....	551	371
Rafting Creek township.....	2,001	3,334	3,028	Township 16, Kingstree.....	2,471	2,145	1,415
Shiloh township.....	2,791	3,094	2,710	Kingstree town.....	2,399	2,074	1,372
Statesburg township.....	3,149	3,191	3,008	Clarendon township.....	385	455
Sumter township.....	19,807	16,791	13,951				
Sumter city.....	11,780	9,508	8,109	York County ²⁹	53,413	50,536	47,718
Union County	80,920	80,372	29,911	Bothel township.....	2,629	2,944	3,222
Bogansville township.....	3,847	4,318	3,150	Bethesda township.....	4,700	5,233	5,135
Cross Keys township.....	1,106	1,778	1,793	McConnells town.....	270	247	270
Fisland township.....	1,406	2,160	2,213	Broad River township.....	2,481	2,816	3,100
Cardale town.....	382	576	Hickory Grove town.....	318	301	285
Goshen Hill township.....	1,174	1,293	1,374	Sharon town.....	324	419	374
Jonesville township.....	3,686	3,876	3,888	Smyrna town.....	117	101	109
Jonesville town.....	1,153	1,209	969	Bullocks Creek township.....	2,197	3,443	3,270
Pinckney township.....	5,004	4,777	4,210	Catawba township.....	14,612	14,375	12,683
Kelton town.....	62	66	92	Rock Hill city, total.....	11,322	8,809	7,216
Santee township.....	1,803	2,477	2,651	In Catawba twp.....	9,205	8,809	7,216
Union township.....	12,054	9,093	10,614	In Ebenezer twp.....	2,117
Union city.....	7,419	6,141	5,022	Ebenezer township.....	8,643	5,127	4,593
Williamsburg County ²⁸	34,014	33,639	28,720	Ebenezer town.....	301	298	190
Township 1, Hope.....	3,072	4,560	3,528	Red River town ²⁹	685
Greenville town.....	474	645	630	Rock Hill city (see Catawba twp.).....
Township 2, Laws.....	3,043	3,262	2,708	Fort Mill township.....	4,416	3,783	3,968
Lane town.....	433	508	Fort Mill town.....	2,112	1,946	1,616
Township 3, Penn.....	2,503	2,811	2,089	Kings Mountain town- ship ²⁹	7,182	5,793	4,914
Township 4, Sultons.....	673	800	664	Clover town.....	3,111	1,608	1,207
Township 5, Anderson.....	2,364	2,519	1,708	York township.....	6,549	7,017	6,325
Andrews town, total.....	1,712	1,968	York town.....	2,827	2,731	2,326
In Williamsburg Co.....	48	100				
In Georgetown Co.....	1,661	1,868				
Trio town.....	148	149	198				

²⁷ SUMTER.—Fulton township and part of Calvary township (including Pinewood town), Clarendon County, annexed in 1921. Parts of Calvary and Fulton townships annexed to Clarendon County in 1922; remainder in Sumter County consolidated as Fulton township in 1928.

²⁸ WILLIAMSBURG.—Part of township 12, including Johnsonville town (population 271 in 1920) and part of township 11, annexed to Florence County in 1921. County total for 1910 includes population (5,533) of townships 13, 14, and 15, all annexed to Florence County, except part of township 14, annexed to township 11, in 1911.

²⁹ YORK.—Part of Kings Mountain township annexed to Cherokee County in 1921. Red River town incorporated in 1927.

Incorporated places.—Table 5 shows the population of the incorporated places (cities and towns) in South Carolina in 1930 and 1920. In this table the places are arranged in alphabetical order, each followed by the name of the county in which the city or town is located. In Table 6 the population of the more important places is presented by wards.

TABLE 5.—POPULATION OF INCORPORATED PLACES: 1930 AND 1920
 [Population of these places in 1910 is given in Table 4]

CITY OR TOWN	County	1930	1920	CITY OR TOWN	County	1930	1920
Abbeville	Abbeville	4,414	4,570	Asheley	Pickens	4,886	3,568
Alkon	Aiken	6,033	4,103	Eastover	Richland	393	326
Allendale	Allendale	2,006	1,893	East Chairo	Richland	2,915	2,556
Anderson	Anderson	14,883	10,570	Ebenezer	York	301	298
Andrews	Georgetown Williamsburg	1,712	1,968	Edgofield	Edgofield	2,132	1,853
Appleton	Allendale	167	234	Edgenoor	Chester	150	122
Arden	Richland	987	924	Ehrhardt	Bamberg	432	495
Aynor	Horry	375	275	Elko	Barnwell	210	188
Bamberg	Bamberg	2,450	2,210	Ellenton	Alkon	620	385
Barnwell	Barnwell	1,834	1,903	Elliot	Lex	276	271
Batesburg	Lexington Saluda	2,839	2,848	Elloroo	Orangeburg	1,068	925
Beaufort	Beaufort	2,776	2,831	Estill	Hampton	1,412	1,303
Belton	Anderson	1,765	1,780	Eutawville	Orangeburg	327	285
Bennettsville	Marlboro	3,667	3,107	Fairfax	Allendale	1,376	957
Bethune	Kershaw	622	299	Florence	Florence	14,774	10,963
Bingham	Dillon	110	143	Foreston	Clarendon	57	115
Bishopville	Lee	2,249	2,030	Fork	Dillon	103	134
Blackburg	Cherokee	1,747	1,512	Fort Lawn	Chester	109	231
Blackstock	Chester Fairfield	167	200	Fort Mill	York	2,112	1,910
Blackville	Barnwell	1,284	1,421	Fountain Inn	Greenville	1,261	1,100
Blaney	Kershaw	175	156	Furman	Hampton	270	296
Blenheim	Marlboro	253	234	Gaffney	Cherokee	6,437	5,665
Bluffton	Beaufort	570	480	Georgetown	Georgetown	6,082	4,579
Bowman	Orangeburg	754	733	Glenn Springs	Spartanburg	164	171
Bowyer	Orangeburg	136	87	Govan	Bamberg	103	124
Bradley	Greenwood	135	207	Gray Court	Laurens	360	318
Branchville	Orangeburg	1,689	1,814	Greelyville	Williamsburg	474	615
Brookland	Lexington	1,722	1,703	Greenville	Greenville	20,151	23,127
Brunson	Hampton	675	609	Greenwood	Greenwood	11,620	8,763
Calhoun	Pickens	816	450	Greer	Greenville Spartanburg	2,410	2,292
Calhoun Falls	Abbeville	1,750	807	Grover	Dorchester	57	76
Camden	Kershaw	5,183	3,930	Hampton	Hampton	811	765
Cameron	Calhoun	620	524	Hardeeville	Beaufort	728	413
Campobello	Spartanburg	340	309	Harleyville	Dorchester	371	353
Carlisle	Union	382	376	Hartsville	Darlington	5,007	3,624
Cartersville	Florence	178	280	Heath Springs	Lancaster	520	505
Cayce	Lexington	1,267	746	Helena	Newberry	590	435
Central	Pickens	1,440	808	Hemingway	Williamsburg	351	371
Chapin	Lexington	429	264	Hendersonville	Colleton	316	285
Chappells	Newberry	174	207	Hickory Grove	York	318	301
Charleston	Charleston	62,265	67,057	Hodges	Greenwood	281	284
Cheraw	Chesterfield	3,573	3,150	Holly Hill	Orangeburg	702	622
Chesnee	Spartanburg	764	600	Honca Path	Anderson	2,740	1,960
Chester	Chester	5,528	5,557	Inman	Spartanburg	969	694
Chesterfield	Chesterfield	1,030	856	Irmo	Lexington	365	236
Cilnton	Laurens	5,643	3,767	Iva	Anderson	1,273	965
Clio	Marlboro	808	1,009	Jefferson	Chesterfield	499	454
Clover	York	3,111	1,608	Johnsonville	Florence	325	271
Columbia	Richland	51,681	37,524	Johnston	Edgofield	1,072	1,101
Conway	Horry	3,011	1,969	Jonesville	Union	1,153	1,209
Cope	Orangeburg	231	266	Kelton	Union	62	56
Cordova	Orangeburg	151	133	Kempner	Dillon	47	63
Coronaca	Greenwood	191	165	Kershaw	Kershaw	1,120	1,022
Cottageville	Colleton	465	444	Kinards	Lancaster Laurens Newberry	273	236
Cowpens	Spartanburg	1,115	1,284	Kingstree	Williamsburg	2,362	2,074
Cross Hill	Laurens	678	587	Kline	Barnwell	214	238
Darlington	Darlington	5,556	4,609	Lake City	Florence	1,642	1,606
Davis Station	Clarendon	301	(¹)	Lamar	Darlington	615	781
Denmark	Bamberg	1,713	1,254	Lancaster	Lancaster	3,645	3,032
Dillon	Dillon	2,731	2,205	Landrum	Spartanburg	1,212	990
Donalds	Abbeville	220	310	Lane	Williamsburg	433	308
Dovesville	Darlington	190	181	Latta	Dillon	1,166	1,079
Duc West	Abbeville	620	702	Laurens	Laurens	5,243	4,629
Dunbarton	Barnwell	275	187	Lexington	Lexington	1,840	1,210
Dunoan	Spartanburg	406	115				

¹ Not returned separately.

TABLE 5.—POPULATION OF INCORPORATED PLACES: 1930 AND 1920—Con.
 [Population of these places in 1910 is given in Table 4]

CITY OR TOWN	County	1930	1920	CITY OR TOWN	County	1930	1920
Lewisdale.....	Lexington.....	236	226	Richburg.....	Chester.....	245	222
Livingston.....	Lexington.....	1,162	894	Ridgeland.....	Jasper.....	715	418
Liberty.....	Pickens.....	2,123	1,705	Ridge Spring.....	Saluda.....	628	597
Lincolnton.....	Charleston.....	600	247	Ridgville.....	Dorchester.....	418	355
Little Mountain.....	Newberry.....	244	399	Ridgway.....	Fairfield.....	404	420
Little Rock.....	Dillon.....	274	197	Rock Hill.....	York.....	11,322	8,800
Livingston.....	Orangeburg.....	198	159	Rowesville.....	Orangeburg.....	400	425
Lodge.....	Colleton.....	290	315	Ruby.....	Chesterfield.....	326	290
Loris.....	Horry.....	900	600	Ruffin.....	Colleton.....	443	138
Lowndesville.....	Abbeville.....	210	271	St. George.....	Dorchester.....	1,639	1,386
Lowrys.....	Chester.....	298	194	St. Matthews.....	Calhoun.....	1,760	1,780
Lucknow.....	Lee.....	40	(¹)	St. Stephens.....	Berkoley.....	911	312
Luray.....	Hampton.....	188	174	Salley.....	Aiken.....	493	400
Lynchburg.....	Lee.....	512	506	Saluda.....	Saluda.....	1,381	1,203
McBee.....	Chesterfield.....	514	417	Seefelt.....	Hampton.....	324	269
McClellanville.....	Charleston.....	502	-----	Scrannton.....	Florence.....	392	294
McColl.....	Marlboro.....	1,657	2,120	Seiglingville.....	Allendale.....	125	153
McConnells.....	York.....	270	247	Sellers.....	Dillon.....	690	483
McCormick.....	McCormick.....	1,304	1,284	Seneca.....	Marion.....	1,029	1,460
Mallory.....	Dillon.....	31	61	Sharon.....	Oconee.....	324	410
Manning.....	Clarendon.....	1,884	2,022	Silver.....	Clarendon.....	111	(¹)
Marion.....	Marion.....	4,921	3,892	Silverstreet.....	Newberry.....	221	297
Maryville.....	Charleston.....	498	505	Simpsonville.....	Greenville.....	1,400	566
Mayesville.....	Sumter.....	649	839	Six Mile.....	Pickens.....	150	134
Midway.....	Bamberg.....	84	(¹)	Smoaks.....	Colleton.....	178	132
Modoc.....	McCormick.....	90	138	Smyrna.....	York.....	117	101
Moncks Corner.....	Berkoley.....	623	309	Snelling.....	Barrowell.....	126	137
Monetta.....	Aiken.....	293	137	Society Hill.....	Darlington.....	573	-----
Mount Carmel.....	Saluda.....	103	223	Spartanburg.....	Spartanburg.....	23,723	22,638
Mount Croghan.....	Chesterfield.....	229	232	Springfield.....	Orangeburg.....	943	798
Mount Pleasant.....	Charleston.....	1,415	1,575	Starr.....	Anderson.....	301	347
Mountville.....	Laurens.....	151	220	Summerton.....	Clarendon.....	812	957
Mullins.....	Marion.....	3,158	2,379	Summerville.....	Dorchester.....	2,570	2,550
Neeses.....	Orangeburg.....	320	289	Summit.....	Lexington.....	68	89
Newberry.....	Newberry.....	7,298	5,894	Sumter.....	Sumter.....	11,780	9,508
Nichols.....	Marion.....	239	191	Swansea.....	Lexington.....	717	690
Ninety-Six.....	Greenwood.....	1,381	773	Sycamore.....	Allendale.....	149	113
Norris.....	Pickens.....	216	205	Tatum.....	Marlboro.....	186	176
North.....	Orangeburg.....	755	700	Timmonsville.....	Florence.....	1,919	1,860
North Augusta.....	Aiken.....	2,093	1,742	Townville.....	Anderson.....	223	257
Norway.....	Orangeburg.....	494	474	Trenton.....	Edgefield.....	369	271
Olanta.....	Florence.....	433	409	Trio.....	Williamsburg.....	148	149
Olar.....	Bamberg.....	540	500	Troy.....	Greenwood.....	219	315
Orangeburg.....	Orangeburg.....	8,776	7,200	Turboville.....	Clarendon.....	210	(¹)
Pacolet.....	Spartanburg.....	369	398	Ulmers.....	Allendale.....	199	186
Pageland.....	Chesterfield.....	707	521	Union.....	Union.....	7,419	6,141
Pages Mill.....	Dillon.....	447	330	Vances.....	Orangeburg.....	121	124
Pamplico.....	Florence.....	497	452	Varaville.....	Hampton.....	999	1,160
Parksville.....	McCormick.....	175	245	Wagoner.....	Aiken.....	546	597
Patrick.....	Chesterfield.....	230	104	Walhalla.....	Oconee.....	2,338	2,008
Paxville.....	Clarendon.....	170	135	Walterboro.....	Colleton.....	2,592	1,853
Penk.....	Newberry.....	154	160	Wards.....	Saluda.....	233	234
Pollon.....	Lexington.....	200	184	Waterloo.....	Laurens.....	204	209
Pendleton.....	Anderson.....	1,035	1,040	Wellford.....	Spartanburg.....	400	180
Perry.....	Aiken.....	106	189	West Greenville.....	Greenville.....	1,917	869
Pickens.....	Pickens.....	1,130	895	Westminster.....	Oconee.....	1,774	1,774
Pinewood.....	Sumter.....	400	333	West Pelzer.....	Anderson.....	355	(¹)
Pum Branch.....	McCormick.....	127	169	West Union.....	Oconee.....	309	307
Pomaria.....	Newberry.....	263	288	Westville.....	Kershaw.....	64	(¹)
Port Royal.....	Beaufort.....	353	333	White Rock.....	Richland.....	138	88
Princeton.....	Greenville.....	183	207	Whitnir.....	Newberry.....	2,763	1,955
Prosperity.....	Newberry.....	844	748	Williamston.....	Anderson.....	2,286	2,322
Red River.....	York.....	685	-----	Willington.....	McCormick.....	452	272
Reesville.....	Dorchester.....	181	200	Williston.....	Barnwell.....	1,024	854
Reidville.....	Spartanburg.....	298	281	Windsor.....	Aiken.....	124	109
				Winnsboro.....	Fairfield.....	2,344	1,822
				Woodford.....	Orangeburg.....	223	144
				Woodruff.....	Spartanburg.....	3,175	2,306
				Yemassee.....	Beaufort.....	689	323
				York.....	Hampton.....	2,827	2,731
				Zion.....	York.....	371	197

¹ Not returned separately.

TABLE 6.—POPULATION OF CITIES AND TOWNS OF 5,000 OR OVER BY WARDS: 1930

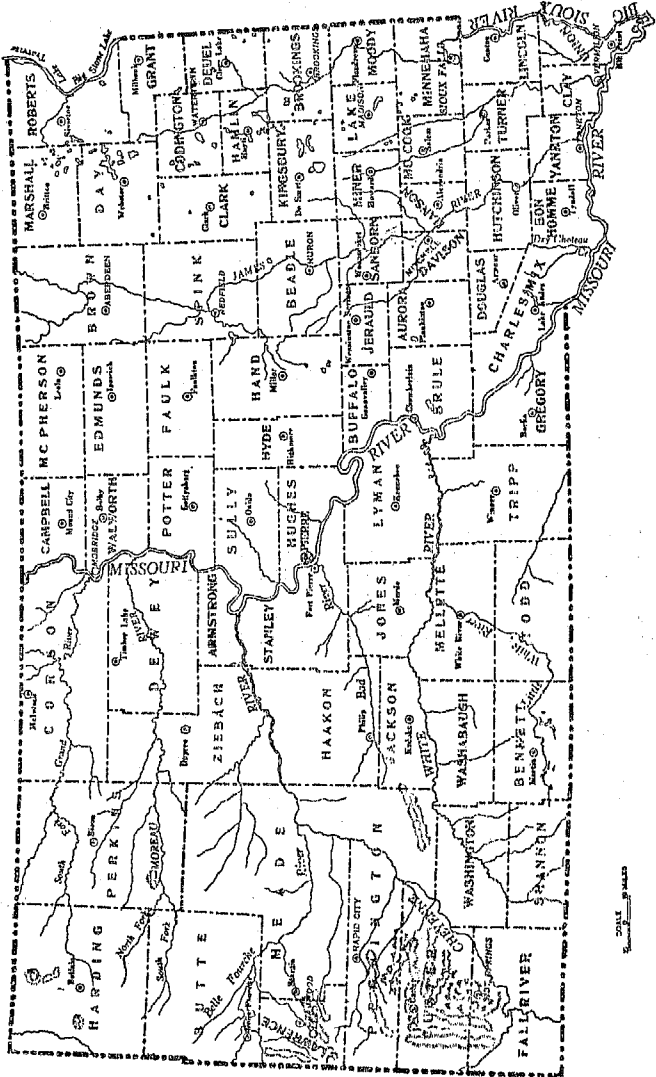
CITY OR TOWN AND WARD	1930	CITY OR TOWN AND WARD	1930	CITY OR TOWN AND WARD	1930
Aiken city..... (Not reported by wards.)	6,033	Columbia city—Con. Ward 3.....	4,030	Laurens town.....	5,443
		Ward 4.....	8,437	Ward 1.....	219
		Ward 5.....	6,052	Ward 2.....	748
		Ward 6.....	4,101	Ward 3.....	1,490
Anderson city.....	14,388	Ward 7.....	4,178	Ward 4.....	1,894
Ward 1.....	2,124	Ward 8.....	5,430	Ward 5.....	880
Ward 2.....	2,097	Ward 9.....	3,931	Ward 6.....	712
Ward 3.....	2,402	Ward 10.....	1,507		
Ward 4.....	2,681			Newberry town.....	7,803
Ward 5.....	1,155	Darlington town.....	5,556	Ward 1.....	1,232
Ward 6.....	2,890	(Not reported by wards.)		Ward 2.....	1,167
Ward 7.....	1,055			Ward 3.....	1,839
				Ward 4.....	1,650
Camden city.....	5,183	Florence city.....	14,774	Ward 5.....	1,210
Ward 1.....	1,763	Ward 1.....	4,318		
Ward 2.....	440	Ward 2.....	4,328	Orangeburg city.....	9,779
Ward 3.....	1,314	Ward 3.....	3,525	Ward 1.....	1,517
Ward 4.....	851	Ward 4.....	2,573	Ward 2.....	1,933
Ward 5.....	288			Ward 3.....	2,133
Ward 6.....	521	Gaffney town.....	6,827	Ward 4.....	1,428
		Ward 1.....	1,920	Ward 5.....	1,702
Charleston city.....	62,265	Ward 2.....	698		
Ward 1.....	1,994	Ward 3.....	910	Rock Hill city.....	11,322
Ward 2.....	2,721	Ward 4.....	830	Ward 1.....	2,338
Ward 3.....	1,963	Ward 5.....	1,558	Ward 2.....	2,006
Ward 4.....	5,037	Ward 6.....	902	Ward 3.....	3,533
Ward 5.....	4,049			Ward 4.....	2,150
Ward 6.....	4,264	Georgetown city.....	5,082		
Ward 7.....	3,568	(Not reported by wards.)		Spartanburg city.....	29,723
Ward 8.....	4,547			Ward 1.....	8,813
Ward 9.....	4,553			Ward 2.....	3,305
Ward 10.....	8,433			Ward 3.....	473
Ward 11.....	12,406			Ward 4.....	6,082
Ward 12.....	3,690			Ward 5.....	2,411
				Ward 6.....	6,049
Chester city.....	5,528	Greenville city.....	29,154		
Ward 1.....	1,076	Ward 1.....	8,283	Sumter city.....	11,750
Ward 2.....	749	Ward 2.....	4,546	Ward 1.....	1,141
Ward 3.....	1,694	Ward 3.....	3,045	Ward 2.....	3,076
Ward 4.....	2,000	Ward 4.....	2,275	Ward 3.....	4,367
		Ward 5.....	6,459	Ward 4.....	2,597
		Ward 6.....	4,546		
Clinton town.....	5,643	Greenwood city.....	11,020	Union city.....	7,419
Ward 1.....	382	Ward 1.....	1,622	Ward 1.....	1,264
Ward 2.....	720	Ward 2.....	2,130	Ward 2.....	1,738
Ward 3.....	650	Ward 3.....	1,445	Ward 3.....	1,932
Ward 4.....	1,270	Ward 4.....	1,620	Ward 4.....	2,456
Ward 5.....	1,351	Ward 5.....	2,134		
Ward 6.....	1,270	Ward 6.....	2,000		
Columbia city.....	51,581	Hartsville town.....	5,087		
Ward 1.....	7,576	(Not reported by wards.)			
Ward 2.....	4,711				

SOUTH DAKOTA

CONTENTS

	Page
Map.....	1000
Table 1.—Population of South Dakota: 1890 to 1930.....	1001
Table 2.—Population of principal cities from earliest census to 1930.....	1002
Table 3.—Area and population of counties: 1890 to 1930.....	1002
Table 4.—Population of counties by minor civil divisions: 1930, 1920, and 1910.....	1005
Table 5.—Population of incorporated places: 1930 and 1920.....	1025
Table 6.—Population of cities of 5,000 or over by wards: 1930.....	1028

SOUTH DAKOTA



1000

SCALE
1:100,000

POPULATION—SOUTH DAKOTA

NUMBER AND DISTRIBUTION OF INHABITANTS

Population of the State.—South Dakota was organized as a State from a part of Dakota Territory and was admitted to the Union in November, 1889. The only change in the boundaries of the State since its admission resulted from the cession of a small tract of land to Nebraska in 1908. The population of South Dakota on April 1, 1930, according to the Fifteenth Census, was 692,849, which represents an increase of 56,302, or 8.8 per cent, as compared with the population on January 1, 1920. The total land area of the State, as shown in Table 3, is 76,868 square miles. The average number of inhabitants per square mile in 1930 was 9.0, as compared with 8.3 in 1920.

Table 1 shows the population of South Dakota from 1890, the year of its first enumeration, to 1930, together with the increase during each decade. The population of that part of Dakota Territory which now constitutes the State of South Dakota was 98,268 in 1880 and 11,776 in 1870.

TABLE 1.—POPULATION OF SOUTH DAKOTA: 1890 TO 1930

CENSUS YEAR	Population	INCREASE OVER PRECEDING CENSUS	
		Number	Per cent
1930.....	692,849	56,302	8.8
1920.....	636,547	52,669	9.0
1910.....	583,883	182,318	45.4
1900.....	401,570	52,970	15.2
1890.....	348,600		

Counties and minor civil divisions.—In the tables which follow (Tables 2 to 6) the population of South Dakota is shown by counties, townships (organized and unorganized), and incorporated cities and towns, with some comparative figures from previous censuses.

Cities of 10,000 or more.—There are six cities in South Dakota which had a population of 10,000 or more in 1930. Table 2 shows for these cities the population at each census for which figures are available, together with the increase or decrease during each decade. Sioux Falls, the largest city in the State, has a population of 33,362, representing an increase of 8,160, or 32.4 per cent, over its population in 1920. The remaining cities of this group, in the order of their population, are Aberdeen, Huron, Mitchell, Rapid City, and Watertown. The four last-named cities first attained a population of 10,000 between 1920 and 1930.

TABLE 2.—POPULATION OF PRINCIPAL CITIES FROM EARLIEST CENSUS TO 1930

[A minus sign (-) denotes decrease]

CITY AND CENSUS YEAR	Population	INCREASE OVER PRECEDING CENSUS		CITY AND CENSUS YEAR	Population	INCREASE OVER PRECEDING CENSUS	
		Number	Per cent			Number	Per cent
Aberdeen:				Rapid City:			
1930.....	16,465	1,928	13.3	1930.....	10,404	4,627	80.1
1920.....	14,537	3,784	35.2	1920.....	5,777	1,923	49.9
1910.....	10,753	6,666	163.1	1910.....	3,854	2,512	187.2
1900.....	4,087	906	28.4	1900.....	1,342	-786	-30.9
1890.....	3,182			1890.....	2,128	1,836	628.8
				1880.....	202		
Huron:				Sioux Falls:			
1930.....	10,946	2,644	31.8	1930.....	33,362	8,160	32.4
1920.....	8,302	2,511	43.4	1920.....	25,202	11,108	73.8
1910.....	5,791	2,908	107.3	1910.....	14,094	3,828	37.3
1900.....	2,793	-245	-8.1	1900.....	10,266	89	0.1
1890.....	3,038	2,874	1,752.4	1890.....	10,177	8,013	370.3
1880.....	164			1880.....	2,164		
Mitchell:				Watertown:			
1930.....	10,942	2,464	29.1	1930.....	10,214	814	8.7
1920.....	8,478	1,063	30.1	1920.....	9,400	2,390	34.1
1910.....	6,515	2,460	60.7	1910.....	7,010	3,658	100.1
1900.....	4,056	1,838	82.9	1900.....	3,352	680	25.4
1890.....	2,217	1,897	502.8	1890.....	2,672	1,026	258.2
1880.....	320			1880.....	746		

Counties.—Table 3 shows the population of the 69 counties of South Dakota from 1890 to 1930, together with the land area of each county and its population per square mile in 1930. Five of these counties are unorganized, and, for judicial purposes, are attached to other counties. Armstrong County was formed as an unorganized county between 1910 and 1920, and was reported at the census of 1920 as a part of Ziebach County. Of the other 67 counties the boundaries of which have remained unchanged since 1920, 49 increased in population between 1920 and 1930, while 18 show decreases.

TABLE 3.—AREA AND POPULATION OF COUNTIES: 1890 TO 1930

[A minus sign (-) denotes decrease. Per cent not shown where less than 0.1 or where base is less than 100]

COUNTY	Land area in square miles, 1930	POPULATION						Per cent of increase	
		1930		1920	1910	1900	1890	1920 to 1930	1910 to 1920
		Total	Per square mile						
South Dakota.....	76,888	692,849	9.0	686,547	583,888	1,401,570	1,348,600	8.8	0.0
Armstrong.....	530	80	0.2						
Aurora.....	719	7,139	9.9	7,240	6,143	4,011	5,045	-1.5	18.0
Beadle.....	1,250	22,917	18.3	19,273	15,776	8,081	9,589	18.9	22.2
Bennett.....	1,173	4,590	3.9	1,924	99			138.6	
Bon Homme.....	573	11,737	20.5	11,940	11,061	10,379	9,057	-1.7	7.9
Brookings.....	791	16,847	21.3	16,119	14,178	12,561	10,132	4.5	13.7
Brown.....	1,750	31,458	18.0	29,509	25,867	15,286	10,855	6.6	14.1
Brule.....	887	7,416	8.9	7,141	6,451	5,401	6,737	3.9	10.7
Buffalo.....	479	1,931	4.0	1,715	1,589	1,790	993	12.6	7.9
Butte.....	2,289	8,589	3.8	6,819	4,993	2,907	1,037	26.0	36.6
Campbell.....	774	5,620	7.3	5,305	5,244	4,527	3,510	6.1	1.2
Charles Mix.....	1,134	16,793	14.7	16,255	14,899	8,498	4,178	2.7	9.1
Clark.....	974	11,022	11.3	11,136	10,901	6,942	6,728	-1.0	2.2
Clay.....	403	10,088	25.0	9,654	8,711	9,316	7,599	4.5	10.8
Codington.....	701	17,457	24.9	16,549	14,092	8,770	7,037	5.6	17.4

Footnotes on p. 1004.

TABLE 3.—AREA AND POPULATION OF COUNTIES: 1890 TO 1930—Continued

[A minus sign (—) denotes decrease. Per cent not shown where less than 0.1 or where base is less than 100]

COUNTY	Land area in square miles, 1930	POPULATION						Per cent of increase	
		1930		1920	1910	1900	1890	1920 to 1930	1910 to 1920
		Total	Per square mile						
Corson ⁵	2,526	9,535	3.8	7,249	2,029			31.5	147.5
Custer	1,573	5,353	3.4	3,907	4,458	2,728	4,891	37.0	-12.4
Davidson	432	16,821	38.9	14,139	11,025	7,489	5,449	19.0	21.6
Day	1,091	14,606	13.8	15,194	14,372	12,254	9,168	-3.9	5.7
Deuel	632	8,732	13.8	8,759	7,768	6,656	4,574	-0.3	12.8
Dowey ⁶	1,907	6,476	3.4	4,802	1,145			34.9	310.4
Douglas	435	7,236	16.6	6,903	6,400	5,012	4,600	3.5	9.3
Edmunds	1,158	8,712	7.5	8,336	7,654	4,910	4,399	4.5	8.9
Fall River	1,756	8,741	5.0	6,985	7,763	3,541	4,478	25.1	-10.0
Faulk	1,018	6,895	6.8	6,442	6,716	3,547	4,002	7.0	-4.1
Grant	691	10,729	15.5	10,880	10,303	9,103	6,814	-1.4	5.0
Gregory ⁷	1,032	11,420	11.1	12,700	13,061	2,211	295	-10.1	-2.8
Haskell ⁸	1,819	4,679	2.6	4,596				1.8	
Hamlin	620	8,299	16.0	8,054	7,475	5,945	4,625	3.0	7.7
Hand	1,426	9,485	6.7	8,773	7,370	4,526	6,546	8.1	11.5
Hanson	432	6,131	14.2	6,202	6,237	4,947	4,267	-1.1	-0.6
Harding ⁹	2,082	3,580	1.3	3,953	4,223			-9.2	-6.5
Hughes	769	7,009	9.2	5,711	6,271	3,684	5,044	22.7	-8.9
Hutchinson	817	13,904	17.0	13,475	11,397	11,397	10,460	3.2	9.4
Hyde	806	3,690	4.3	3,315	3,367	1,492	1,860	11.3	0.2
Jackson ¹⁰	816	2,036	3.2	2,472				6.0	
Jerauld	531	5,816	11.0	6,533	6,120	2,795	3,005	-8.2	23.3
Jones ¹⁰	982	3,177	3.2	3,004				5.8	
Kingsbury	814	12,805	15.7	12,302	12,560	9,806	8,562		1.9
Lake	562	12,379	22.0	12,257	10,741	9,137	7,508	1.0	14.4
Lawrence	797	13,020	17.5	13,020	19,094	17,397	11,073	6.8	-33.3
Lincoln	574	13,518	24.2	15,393	12,712	12,101	9,143	0.2	9.3
Lyman ¹¹	1,043	6,355	3.9	6,591	10,343	2,632	233	-3.9	-36.2
McCook	673	10,310	18.0	9,990	9,539	8,089	6,443	3.3	4.2
McPherson	1,157	8,774	7.6	7,705	6,791	6,327	5,940	13.9	13.5
Marshall	830	9,540	10.7	9,506	8,021	5,942	4,544	-0.6	16.6
Meade ¹²	3,491	11,482	3.3	9,367	12,640	4,907	4,640	22.6	-25.9
Mellotte ¹³	1,303	5,293	4.1	3,350	1,700			37.5	126.5
Minor	568	8,376	14.7	8,560	7,661	5,864	5,165	-2.1	11.7
Minnehaha	815	50,872	62.4	42,490	20,631	23,926	21,870	10.7	43.4
Moody	527	9,603	18.2	9,742	8,605	8,323	5,941	-1.4	12.0
Pennington ¹⁴	2,702	20,079	7.2	12,720	12,453	5,610	6,540	57.9	2.1
Perkins ¹⁵	2,014	8,717	3.0	7,093	11,343			9.1	-26.6
Potter	898	5,762	6.4	4,382	4,466	2,988	2,910	31.5	-1.9
Roberts	1,111	15,782	14.2	16,514	14,897	12,216	1,997	-4.4	10.9
Senborn	576	7,326	12.7	7,877	6,607	4,464	4,610	-7.0	19.2
Shannon ¹⁶	964	4,058	4.2	2,005	(*)	(*)	(*)	102.6	
Spink	1,511	15,304	10.1	15,768	16,081	9,487	10,581	-3.0	-11.3
Stanley ¹⁷	1,521	2,351	1.6	2,908	14,973	1,341	1,023	-18.1	-80.6
Sully	1,058	3,852	3.6	2,331	2,462	1,715	2,412	30.1	15.0
Todd ¹⁸	1,397	5,898	4.2	2,784	2,164			111.9	23.7
Tripp ¹⁹	1,620	12,712	7.8	11,970	8,323			6.2	43.8
Turner	917	14,891	24.1	14,371	13,840	13,175	10,256	0.1	7.4
Union ²⁰	452	11,480	25.4	11,099	10,678	11,153	9,130	3.4	4.0
Walworth	742	8,791	11.8	8,447	6,482	3,839	2,153	4.1	30.2
Washabaugh ²¹	1,071	2,474	2.3	1,165	(*)	(*)	(*)	112.2	
Washington ²²	1,157	1,827	1.6	1,521	(*)	(*)	40	20.1	
Yankton	523	16,589	31.7	15,233	13,135	12,649	10,444	8.9	10.0
Ziebach ²³	1,974	4,039	2.0	3,718				8.6	

Footnotes on p. 1004.

- * Not returned separately.
- ¹ State totals include population as follows: Of Sterling County (252 in 1910, returned as part of Cheyenne River Indian Reservation in 1900; 93 in 1890); of Armstrong (old) and Schnasse Counties (939 in 1910; 8 in 1900; 34 in 1890), taken to form Ziebach County in 1911; of Pine Ridge Indian Reservation (9,607 in 1910; 6,827 in 1900) not returned by counties; of Cheyenne River Indian Reservation (2,357 in 1900), Rosebud Indian Reservation (5,201 in 1900), and part of Standing Rock Indian Reservation (1,658 in 1900) not returned by counties; of Indian reservations (19,792 in 1890), specially enumerated, not distributed by counties; of Choteau, Delano, Ewing, Harding (old), Jackson (old), Martin, Nowlin, Pratt, Presho, Scooby, and Ziebach (old) Counties (1,163 in 1890), annexed to other counties between 1890 and 1900; of old Todd County (188 in 1890), annexed to Gregory County between 1890 and 1900.
- ² Formed between 1910 and 1920 as unorganized county, from part of Cheyenne River Indian Reservation in Ziebach County; reported as part of Ziebach County in 1920.
- ³ Formed in 1909 as unorganized county from parts of Lugebeel, Shaanon, Washabaugh, and Washington; part, comprising part of Rosebud Indian Reservation, annexed to Todd in 1911; within limits of Pine Ridge Indian Reservation; organized in 1912.
- ⁴ Choteau, Ewing, Harding (old), Martin, Rinehart, and Wagner annexed in 1899; parts taken to form Harding (new) and Perkins in 1909.
- ⁵ Organized in 1909 from Boreman and parts of Dewey and Schnasse (constituting that part of Standing Rock Indian Reservation in South Dakota).
- ⁶ Part taken to form part of Corson in 1909; organized in 1910.
- ⁷ Todd (old) annexed in 1899.
- ⁸ Haakon and Jackson organized from parts of Stanley in 1915.
- ⁹ Organized from part of Butte (comprising old Harding) in 1909.
- ¹⁰ Organized from part of Lyman in 1917.
- ¹¹ Pratt and Presho annexed in 1899; part taken to form Jones in 1917.
- ¹² Delano and Scooby annexed in 1899.
- ¹³ Formed in 1909 from parts of Meyer, Tripp, and Washabaugh; within limits of Rosebud Indian Reservation; organized in 1911 from unorganized county of Mollottee, and that part of Rosebud Indian Reservation in the unorganized county of Washabaugh.
- ¹⁴ Ziebach (old) annexed in 1899.
- ¹⁵ Organized from part of Butte in 1909.
- ¹⁶ Unorganized; part taken to form part of Bennett in 1909.
- ¹⁷ Jackson (old), Nowlin and part of Sterling annexed in 1899; parts taken to form Haakon and Jackson in 1915.
- ¹⁸ Unorganized; formed in 1909 from parts of Lugebeel, Meyer, Tripp, and Washabaugh. Part of the unorganized county of Bennett, comprising part of Rosebud Indian Reservation, annexed in 1911; comprising area of Rosebud Indian Reservation.
- ¹⁹ Organized from part of Rosebud Indian Reservation, and parts taken to form parts of Mollottee and Todd, in 1909.
- ²⁰ Part ceded to Dakota County, Nebraska, in 1908.
- ²¹ Unorganized; parts taken to form parts of Bennett, Mollottee, and Todd in 1909, and part, comprising part of Rosebud Indian Reservation, annexed to Mollottee in 1911.
- ²² Unorganized; part taken to form part of Bennett in 1909.
- ²³ Organized from unorganized counties of Schnasse and Sterling and part of Armstrong (old) in 1911; within limits of Cheyenne River Indian Reservation.

Minor civil divisions.—The primary divisions of the counties of South Dakota are the townships and independent cities and towns. There are no secondary divisions. Table 4 shows the population of each county by townships, cities, and towns for the last three censuses, so far as comparisons are possible. Where a city or town is located partly in one county and partly in another, the part in a given county is presented in the regular way as a primary division of that county, and, to make the presentation complete, the population is also shown in *italics* for the part outside that county and for the city or town as a whole.

Changes in the boundaries of townships and incorporated places between 1920 and 1930 are indicated by footnotes on Table 4; for changes between 1910 and 1920, reference may be made to the Reports of the Fourteenth Census (1920), Volume I, Table 53.

TABLE 4.—POPULATION OF COUNTIES BY MINOR CIVIL DIVISIONS: 1930, 1920, AND 1910

[Counties showing no comparative figures for totals have been organized at some time between the censuses. Townships in which no population has been reported at any of the last three censuses are not shown. Counties showing totals but no comparative figures for minor civil divisions have been redivided, or are only partially organized. For other changes in boundaries, etc., between 1920 and 1930, see footnotes; for those between 1910 and 1920, see Reports of the Fourteenth Census (1920), Vol. I, Table 53]

MINOR CIVIL DIVISION	1930	1920	1910	MINOR CIVIL DIVISION	1930	1920	1910
Armstrong County	80			Beadle County—Contd.			
Township 9, range 25 (pt.)	16			Liberty township.....	276	200	273
Township 9, range 26 (pt.)	16			Logan township.....	282	273	250
Township 10, range 27 (pt.)	7			Milford township.....	244	221	226
Fractional T. 10, R. 28.....	3			Nance township.....	220	226	202
Fractional T. 10, R. 29.....	16			Pearl Creek township.....	315	205	264
Fractional T. 10, R. 30.....	9			Pleasant View township.....	195	211	180
Fractional T. 11, R. 30.....	9			Richland township.....	320	286	288
Township 12, range 29 (pt.)	4			Sand Creek township.....	246	216	190
				Theresa township.....	323	302	229
				Valley township ¹	328	257	206
				Vernon township.....	275	261	236
Aurora County	7, 130	7, 246	6, 143	Virgil town.....	100	189	
Aurora township.....	298	325	280	Wessington city, in Beadle Co.	657	728	576
Belford township.....	359	342	281	<i>In Hand Co.</i>			
Bristol township.....	195	197	153	<i>Total</i>	681	788	576
Center township.....	329	268	235	Wessington township.....	222	220	211
Cooper township.....	146	121	74	Whiteside township.....	263	220	173
Crystal Lake township.....	233	247	219	Wolsey city.....	455	510	436
Dudley township.....	278	292	264	Wolsey township.....	286	239	224
Eureka township.....	175	209	163	Yale town ²	190		
Firosteel township.....	201	311	271				
Gales township.....	286	256	206	Bennett County	4, 590	1, 924	96
Hopper township.....	312	323	310	Cedar Lake township ³			
Lake township.....	287	257	190	(frac. T.s. 35 and 36, R. 34, and parts of frac. T.s. 35 and 36, R. 33)	84	111	
Palatine township.....	201	280	251	Martin city ³	720		
Patton township.....	237	227	165	Martin township ³	168	263	
Plankinton city.....	758	803	712	Fractional T. 35, R. 35.....	31		
Plankinton township.....	459	454	411	Fractional T. 35, R. 36.....	1		
Pleasant Lake township.....	223	204	193	Fractional T. 35, R. 37.....	10	15	
Pleasant Valley township.....	199	212	193	Fractional T. 35, R. 38.....	25		
Stickney town.....	412	386	310	Fractional T. 35, R. 39.....	9		
Truro township.....	342	297	250	Fractional T. 35, R. 40.....	12		
Washington township.....	249	270	219	Fractional T. 36, R. 35.....	95	95	
White Lake city.....	530	610	567	Fractional T. 36, R. 36.....	116	100	
White Lake township.....	360	341	280	Fractional T. 36, R. 37.....	151	38	
				Fractional T. 36, R. 38.....	85	128	
Beadle County	22, 917	19, 273	15, 776	Fractional T. 36, R. 39.....	38	38	
Allen township.....	303	227	175	Fractional T. 36, R. 40.....	48		
Altoona township.....	318	272	303	Township 37, range 33 (pt.)	78	97	
Banner township.....	209	214	224	Township 37, range 34.....	181	96	
Barrett township.....	241	198	211	Township 37, range 35.....	207	97	
Belle Prairie township.....	236	254	247	Township 37, range 36.....	105	48	
Bonilla township.....	346	354	248	Township 37, range 38.....	179	85	
Broadland town.....	102	139	227	Township 37, range 39.....	195	39	
Broadland township.....	208	227	286	Township 37, range 40.....	210		
Burr Oak township.....	185	177	152	Township 38, range 33 (pt.)	11	1	
Carlyle township.....	321	282	287	Township 38, range 34.....	95	52	
Cavour town.....	202	249	408	Township 38, range 35.....	148	25	
Cavour township ²	287	491	207	Township 38, range 36.....	126	21	
Clifton township.....	290	174	208	Township 38, range 37.....	68	29	
Clyde township.....	366	244	282	Township 38, range 38.....	163	22	
Custer township.....	558	360	354	Township 38, range 39.....	245	140	
Dearborn township.....	310	260	254	Township 38, range 40.....	142	125	
Fairfield township.....	302	274	230	Township 39, range 33 (pt.)	83	45	
Foster township.....	233	235	247	Township 39, range 34.....	122	29	
Grant township.....	304	245	211	Township 39, range 35.....	93	15	
Hartland township.....	261	222	250	Township 39, range 36.....	80	31	
Hitchcock town.....	334	558	570	Township 39, range 37.....	80	38	
Huron city ²	10, 946	8, 902	5, 791	Township 39, range 38.....	87	58	
Iowa township.....	192	139	78	Township 39, range 39.....	99	44	
Iroquois city, in Beadle Co.	90	72	78	Township 39, range 40.....	68	37	
<i>In Kingsbury Co.</i>	441	679	500				
<i>Total</i>	531	651	578				
Kellogg township.....	259	228	207				
Lake Byron township.....	243	157	235				

¹ ARMSTRONG.—County unorganized; attached to Stanley County for judicial purposes. Reported as part of Ziebach County in 1920; comprised part of Cheyenne River Indian Reservation in 1910.

² BEADLE.—Yale town incorporated from part of Cavour township in 1925. Part of Valley township annexed to Huron city in 1920.

³ BENNETT.—Cedar Lake township organized from unorganized territory in 1921. Martin city incorporated from part of Martin township in 1923.

TABLE 4.—POPULATION OF COUNTIES BY MINOR CIVIL DIVISIONS; 1930, 1920, AND 1910—Continued

MINOR CIVIL DIVISION	1930	1920	1910	MINOR CIVIL DIVISION	1930	1920	1910
Bon Homme County	11,737	11,940	11,061	Brown County—Contd.			
Albion township.....	530	506	495	Claremont township.....	385	345	382
Avon city.....	670	630	451	Columbia city.....	251	327	255
Avon township.....	594	568	474	Columbia township.....	330	300	291
Bon Homme township.....	407	299	401	Detroit township.....	468	437	421
Cleveland township.....	473	493	448	Franklyn township.....	138	146	136
Emanuel township.....	446	484	428	Frederick town.....	461	424	433
Franklin township.....	406	395	443	Frederick township.....	185	183	180
Hancock township.....	636	764	715	Garden Prairie township.....	250	241	553
Jackson township.....	456	527	490	Garland township ^a	194		
Jefferson township.....	431	413	498	Gen township.....	519	530	608
Lincoln township.....	372	423	443	Greenfield township.....	224	184	167
Monroe township.....	363	384	368	Groton city.....	1,000	1,273	1,108
Running Water township.....	270	245	324	Groton township.....	275	280	316
Scotland city.....	1,163	1,234	1,102	Hanson township ^b	283	524	603
Scotland township.....	365	392	382	Hecla city.....	583	553	462
Springfield city.....	881	719	675	Henry township.....	281	291	331
Springfield township.....	563	501	478	Highland township.....	221	235	247
Tabor town.....	397	423	273	Lansing township.....	230	249	205
Tabor township.....	554	610	602	Liberty township.....	315	340	349
Tyndall city.....	1,287	1,405	1,107	Lincoln township.....	309	285	310
Washington township.....	407	525	464	Mercer township.....	164	183	156
				New Hope township.....	221	227	194
Brookings County	16,847	16,119	14,179	Oneota township.....	280	241	209
Afton township.....	398	411	367	Ordway township.....	334	353	332
Alton township.....	386	4346	494	Osceola township.....	227	206	191
Argo township.....	364	385	400	Palmyra township.....	195	100	122
Aurora town.....	166	246	236	Portage township.....	399	411	344
Aurora township.....	425	390	424	Putney township ^c	277		
Bangor township.....	505	517	389	Ravinia township.....	200	106	187
Brookings city.....	4,370	3,924	2,971	Richland township.....	239	209	271
Brookings township.....	446	373	303	Riverside township ^d	200	483	564
Bruce city.....	371	342	262	Rondell township.....	432	412	799
Bushnell town.....	134	1150		Savo township.....	307	270	354
Elkton city.....	850	872	742	Shelby township.....	393	345	304
Elkton township.....	257	229	243	Stratford town.....	202	207	
Eureka township.....	407	442	383	Verdon town.....	69	00	136
Lake Hendricks township.....	386	403	436	Warner township.....	908	763	853
Lake Sinai township.....	499	516	597	West Hanson township ^e	240		
Laketon township.....	487	423	417	Westport township ^f	360	504	464
Medary township.....	439	352	333				
Oak Lake township.....	480	428	370	Brule County	7,416	7,141	6,461
Oakwood township.....	363	373	288	America township.....	274	285	333
Oslo township.....	480	536	514	Brule township.....	225	234	202
Parnell township.....	420	420	387	Chamberlain city.....	1,364	1,363	1,275
Preston township.....	422	361	376	Chamberlain township.....	115	149	78
Richland township.....	948	247	321	Cleveland township.....	208	201	247
Sherman township.....	403	370	320	Eagle township.....	298	349	336
Sinai town.....	217	216		Graudview township.....	81	84	71
Sterling township.....	469	394	447	Highland township.....	153	170	146
Trenton township.....	403	393	350	Kimball city.....	1,111	903	713
Volga city.....	404	600	568	Kimball township.....	190	153	184
Volga township.....	490	506	487	Lyon township.....	170	166	120
White city.....	533	594	468	Ola township.....	261	255	249
Winsor township.....	367	384	320	Plainfield township.....	203	154	146
				Pleasant Grove township.....	180	203	237
Brown County	81,458	26,569	25,867	Plummer township.....	140	123	85
Aberdeen city ^g	10,465	14,537	10,753	Pukwana town.....	307	162	164
Aberdeen township ^h	662	491	623	Pukwana township.....	190	182	160
Allison township.....	135	119	136	Red Lake township.....	149	155	164
Bates township.....	203	232		Richland township.....	218	263	289
Bath township.....	455	420	406	Smith township.....	138	163	98
Brainard township.....	300	208	204	Torrey Lake township.....	322	270	222
Cambria township ⁱ	306	346	383	Union township.....	218	198	194
Carlisle township.....	176	190	164	Waldro township.....	209	200	146
Claremont town.....	285	260	204	West Point township.....	284	291	317
				Wilbur township.....	176	210	165
				Willow Lake township.....	213	188	125

^a BROOKINGS.—Figures for 1920 for Alton township and Bushnell town corrected.

^b BROWN.—Parts of Aberdeen township annexed to Aberdeen city in 1926, 1927, and 1930. Putney township organized from parts of Cambria and Riverside in 1925; Garland township organized from part of Westport in 1921; West Hanson township organized from part of Hanson in 1926.

TABLE 4.—POPULATION OF COUNTIES BY MINOR CIVIL DIVISIONS: 1930, 1920, AND 1910—Continued

MINOR CIVIL DIVISION	1930	1920	1910	MINOR CIVIL DIVISION	1930	1920	1910
Buffalo County ⁶	1,931	1,715	1,589	Butte County—Con.			
Edan township (T. 108, R. 68).....	169	146	123	Township 11, range 6.....	4		
Elvira township (T. 107, R. 88 and part of T. 107, R. 69).....	206			Township 11, range 7.....	25		
Fershing township (T. 106, R. 69).....	170	119		Township 11, range 8.....	12		
Township 106, range 68.....	148			Township 11, range 9.....	18		
Township 106, range 70.....	282			Fractional T. 12, R. 1.....	19		
Township 106, range 71 (pt.).....	124			Township 12, range 2.....	13		
Township 107, range 69.....	84			Township 12, range 3.....	4		
Township 107, range 71 (pt.).....	84			Township 12, range 4.....	10		
Township 107, range 72 (pt.).....	289			Township 12, range 7.....	19		
Township 108, range 60.....	79			Township 12, range 8.....	38		
Township 108, range 70.....	59			Township 12, range 9.....	55		
Township 108, range 71.....	43			Fractional T. 13, R. 1.....	23		
Township 108, range 72.....	74			Township 13, range 2.....	1		
Township 108, range 73 (pt.).....	30			Township 13, range 3.....	9		
Butte County ⁷	8,589	6,819	4,963	Township 13, range 4.....	11		
Belle Fourche city.....	2,032	1,616	1,352	Township 13, range 5.....	21		
Castle Rock township (T. 12, Rs. 5 and 6).....	93			Township 13, range 6.....	28		
Cottonwood township (T. 14, R. 9).....	51			Township 13, range 7.....	58		
Fruitdale town.....	113	40		Township 13, range 8.....	28		
Newell city ⁷	547	414		Township 13, range 9.....	70		
Nisland town.....	187	173		Fractional T. 14, R. 1.....	18		
Orman township.....	388	199		Township 14, range 2.....	19		
Vale township (parts of T. 8, Rs. 5, 6, and 7).....	816			Township 14, range 3.....	7		
Township 7, range 1 (pt.).....	61			Township 14, range 4.....	9		
Township 7, range 2 (pt.).....	50			Township 14, range 5.....	60		
Township 8, range 1.....	115			Township 14, range 6.....	36		
Township 8, range 2.....	587			Township 14, range 7.....	20		
Township 8, range 3.....	294			Township 14, range 8.....	14		
Township 8, range 4.....	220			Campbell County ⁸	5,629	5,303	5,244
Township 8, range 5 (pt.).....	430			Arts township.....	207	143	
Township 8, range 6 (pt.).....	228			Harrell city.....	544	460	414
Township 8, range 7 (pt.).....	51			Mound City town ⁸	165		
Township 8, range 8.....	30	38		Pollock town.....	481	437	504
Township 8, range 9.....	8			Township 125, range 74.....	183	177	
Township 9, range 1.....	34			Township 125, range 75.....	217	215	
Township 9, range 2.....	80			Township 125, range 76.....	137	147	
Township 9, range 3.....	139			Township 125, range 77.....	288	291	
Township 9, range 5.....	390			Fractional T. 125, R. 78.....	228	197	
Township 9, range 6.....	624			Fractional T. 126, R. 79.....	65	63	
Township 9, range 7.....	54			Township 126, range 74.....	320	200	
Township 9, range 8.....	9			Township 126, range 75.....	227	238	
Township 9, range 9.....	4			Township 126, range 76.....	133		
Township 10, range 1.....	19			Township 126, range 77 ⁸	184		
Township 10, range 2.....	46			Fractional T. 126, R. 78.....	80	79	
Township 10, range 3.....	32			Township 127, range 74.....	217	216	
Township 10, range 4.....	110			Township 127, range 75.....	222	245	
Township 10, range 5.....	74			Township 127, range 76.....	205	220	
Township 10, range 6.....	10			Township 127, range 77.....	247	222	
Township 10, range 7.....	2			Township 127, range 78.....	133	147	
Township 10, range 9.....	35			Fractional T. 127, R. 79.....	16	2	
Township 11, range 1.....	4			Township 128, range 74 (pt.) ⁸	211	201	
Township 11, range 2.....	22			Township 128, range 75.....	204	120	
Township 11, range 3.....	30			Township 128, range 76.....	203	185	
Township 11, range 4.....	5			Township 128, range 77.....	19	207	
				Township 128, range 78.....	169	152	
				Fractional T. 128, R. 79.....	121	99	
				Fractional T. 128, R. 80.....	9	32	
				Charles Mix County	16,708	16,256	14,889
				Bryan township.....	426	444	409
				Curroll township.....	203	226	216
				Castalia township.....	272	232	297

⁶ BUFFALO.—County returned by school townships in 1920; comparisons of population made wherever possible. That part of Crow Creek Indian Reservation in this county (population 608 in 1920; 839 in 1910), returned independently in 1920.

⁷ BUTTE.—County returned by school districts and school townships in 1920; comparisons of population made wherever possible. Newell town incorporated as a city in 1922.

⁸ CAMPBELL.—County returned by civil, school, and unorganized townships in 1920. County total for 1920 includes population (504) of Mound City township, organization dissolved in 1926 and reverted to township 126, ranges 76 and 77. Township 128, range 74 (pt.) returned as Odessa township (school) in 1920. Mound City town incorporated in 1927.

TABLE 4.—POPULATION OF COUNTIES BY MINOR CIVIL DIVISIONS: 1930, 1920, AND 1910—Continued

MINOR CIVIL DIVISION	1930	1920	1910	MINOR CIVIL DIVISION	1930	1920	1910
Charles Mix County— Continued.				Clay County	10,088	9,054	8,711
Choteau Creek township.....	687	771	781	Bethel township.....	527	481	445
Dante town.....	132	175	Fairview township.....	583	620	597
Darlington township.....	313	333	353	Garfield township.....	760	784	650
Forbes township.....	265	247	232	Glenwood township.....	591	578	597
Geddes city.....	680	695	701	Irene town, in Clay Co.....	222	188	121
Goose Lake township.....	701	678	805	In Turner Co.....	244	210	148
Hamilton township.....	173	158	136	In Yankton Co.....	45	18
Highland township.....	465	391	357	Total.....	491	446	263
Howard township.....	521	544	464	Meckling town ¹⁰	114
Jackson township.....	780	807	851	Meckling township ¹⁰	422	511	453
Kennedy township.....	321	342	352	Norway township.....	498	413	375
Lake Andos city.....	1,052	867	920	Pleasant Valley township.....	598	457	545
Lake George township.....	210	204	220	Prairie Center township.....	651	634	580
La Roche township.....	417	422	410	Riverside township.....	490	541	476
Lawrence township.....	388	390	392	Spirit Mound township.....	474	475	420
Lone Tree township.....	357	395	300	Star township.....	514	552	532
Moore township.....	694	768	816	Vermilion city.....	2,850	2,590	2,187
Plain Center township.....	355	401	336	Vermilion township.....	381	379	308
Platte city.....	1,207	1,242	1,115	Wakonda town.....	453	451	326
Platte township.....	328	395	413	Codington County.....	17,457	16,549	14,092
Ravinia town.....	157	199	81	Dexter township.....	543	552	610
Ree township.....	686	491	423	Edon township.....	332	400	453
Rhoda township.....	494	502	476	Elmira township ¹¹	279	237	200
Rouse township.....	608	617	453	Florence town.....	208	290	270
Signal township.....	368	390	414	Fuller township.....	410	395	373
Wagner city.....	1,420	1,236	964	Germantown township.....	431	426	450
Wahela township.....	1,042	660	646	Graceland township.....	322	241	277
White Swan township.....	891	975	666	Henry town.....	358	418	441
Clark County.....	11,022	11,136	10,901	Henry township.....	311	335	315
Ash township.....	167	136	150	Kampeska township.....	374	325	301
Blaino township.....	309	322	323	Kranzburg township.....	717	726	682
Bradley town.....	291	368	351	Lake township ¹¹	278	222	209
Clark city.....	1,290	1,392	1,220	Leola township.....	176	203	193
Collins township.....	384	395	382	Pelican township ¹¹	309	283	230
Cottonwood township.....	365	360	324	Phipps township.....	237	263	265
Darlington township.....	283	229	220	Rauville township.....	347	344	333
Day township.....	270	144	309	Richland township.....	260	294	273
Eden township.....	316	307	330	Sheridan township ¹¹	325	245	274
Elrod township.....	378	397	329	South Shore town.....	322	305	336
Fordham township.....	170	199	219	Wallace town.....	180	235	207
Foxton township ⁹	285	336	447	Watertown city ¹¹	10,214	9,400	7,010
Garden City town.....	257	294	304	Waverly township.....	426	419	373
Garfield township.....	270	320	315	Corson County.....	9,535	7,249	9,920
Hague township.....	324	312	285	Cedar township ¹² (T. 18, R. 21).....	56
Lake township.....	334	372	352	Custer township.....	238	247
Lincoln township.....	251	230	228	Delaney township.....	119	95
Logan township.....	222	236	207	Fairview township ¹² (T. 18, R. 23).....	120	122
Maydell township.....	287	179	279	Farmer township ¹² (T. 22, R. 28, and frac. T. 23, R. 28).....	192	163
Merton township.....	273	202	204	Freedom township.....	207	165
Mount Pleasant township.....	265	272	250	Grand Valley town- ship ¹²	92	170
Naples town ⁹	89	Grant township ¹² (T. 22, R. 23).....	70	76
Pleasant township.....	401	356	295	Lake township ¹² (frac. T. 23, Rs. 22 and 23).....	104	66
Raymond town.....	200	330	241	Liberty township.....	133	115
Raymond township.....	301	301	304				
Richland township.....	359	340	313				
Rosedale township.....	304	306	274				
Spring Valley township.....	288	327	341				
Thorpe township.....	294	294	283				
Vienna town.....	443	477	463				
Warren township.....	191	221	208				
Washington township.....	379	417	372				
Willow Lake town.....	614	477	437				
Woodland township.....	278	288	256				

⁹ CLARK.—Naples town incorporated from part of Foxton township in 1923.

¹⁰ CLAY.—Meckling town incorporated from part of Meckling township in 1926.

¹¹ CODINGTON.—Parts of Watertown city annexed to Elmira, Lake, Pelican, and Sheridan townships at various dates since 1920.

¹² CORSON.—County total for 1920 includes population (37) of fractional township 18, ranges 30 and 31, annexed to Ridgeland township in 1927. Townships organized since 1920 from unorganized territory: Cedar, Fairview, Farmer, Grant, Lake, Lincoln, McLaughlin, Maho, Navan, Twin Butte, Wakpaia, Walker, and Wood. Prairie View township organized from part of Watanga in 1926, and Riverside from part of Grand Valley in 1921. Township 21, range 20, returned as part of Lodge Creek township in 1920.

TABLE 4.—POPULATION OF COUNTIES BY MINOR CIVIL DIVISIONS: 1930, 1920, AND 1910—Continued

MINOR CIVIL DIVISION	1930	1920	1910	MINOR CIVIL DIVISION	1930	1920	1910
Corson County—Con.				Corson County—Con.			
Lincoln township ¹² (T. 22, R. 20 and 27 and frac. T. 23, R. 26 and 27)	458	199	-----	Fractional T. 23, R. 25	31	-----	-----
Little Oak township	107	144	-----	Fractional T. 23, R. 20	84	34	-----
Lodge Creek township ¹²	102	86	-----	Custer County¹³			
McIntosh city	603	727	400		5,853	3,907	4,458
McLaughlin city	673	555	-----	Argyle township	168	138	-----
McLaughlin township ¹³ (T. 21, R. 20 and 27)	260	115	-----	Buffalo Gap town	183	132	280
Matto township ¹² (T. 21, R. 28)	156	77	-----	Custer city	1,203	595	602
Morristown town	268	269	222	Fairburn town ¹³	91	74	114
Navan township ¹² (T. 22, R. 22)	128	83	-----	Hermosa town	82	85	100
Pioneer township	225	206	-----	Melvin township	378	186	-----
Pleasant Ridge township	110	326	-----	Pringle township	-----	-----	-----
Prarie View township ¹²	117	-----	-----	Township 2, range 1 (pt.)	10	-----	-----
Ridgeland township ¹²	372	154	-----	Township 2, range 2 (pt.)	5	-----	-----
Riverside township ¹²	44	-----	-----	Township 2, range 3 (pt.)	21	-----	-----
Rolling Green township	130	157	-----	Township 2, range 4 (pt.)	33	-----	-----
Sherman township	114	113	-----	Township 2, range 5 (pt.)	17	-----	-----
Thunder Hawk township	388	367	-----	Township 2, range 6 (pt.)	64	-----	-----
Twin Butte township ¹² (T. 18, R. 18 and part of T. 18, R. 17)	184	90	-----	Township 2, range 7 (pt.)	20	-----	-----
Wakpala township ¹² (Ts. 19 and 20, R. 26; frac. T. 20, R. 30; and frac. T. 20, R. 30 and 31)	620	444	-----	Township 2, range 8 (pt.)	33	-----	-----
Walker township ¹² (T. 22, R. 24, and frac. T. 23, R. 24)	116	55	-----	Township 2, range 9 (pt.)	2	-----	-----
Watanga township ¹²	160	237	-----	Township 2, range 10 (pt.)	60	-----	-----
Wood township ¹² (T. 18, R. 27)	251	10	-----	Township 2, range 11 (pt.)	17	-----	-----
Township 18, range 19	95	73	-----	Township 2, range 12 (pt.)	8	-----	-----
Township 18, range 20	79	64	-----	Township 3, range 1	17	-----	-----
Township 18, range 26	116	66	-----	Township 3, range 2	40	-----	-----
Township 19, range 19	33	51	-----	Township 3, range 3	156	-----	-----
Township 19, range 20	69	55	-----	Township 3, range 4	249	-----	-----
Township 19, range 21	50	-----	-----	Township 3, range 5	124	-----	-----
Township 19, range 23	54	14	-----	Township 3, range 6	68	-----	-----
Township 19, range 24	28	5	-----	Township 3, range 7	112	-----	-----
Township 19, range 25	64	36	-----	Township 3, range 8	54	-----	-----
Township 19, range 26	130	96	-----	Township 3, range 9	58	-----	-----
Township 19, range 27	70	21	-----	Township 3, range 10	41	-----	-----
Township 19, range 28	37	17	-----	Township 3, range 11 (pt.)	56	-----	-----
Township 20, range 20	43	41	-----	Township 3, range 12 (pt.)	9	-----	-----
Township 20, range 21	44	-----	-----	Township 4, range 1	46	-----	-----
Township 20, range 22	64	-----	-----	Township 4, range 2	14	-----	-----
Township 20, range 23	92	90	-----	Township 4, range 3	85	-----	-----
Township 20, range 24	57	49	-----	Township 4, range 4	282	-----	-----
Township 20, range 25	70	88	-----	Township 4, range 5	78	-----	-----
Township 20, range 26	122	70	-----	Township 4, range 6	20	-----	-----
Township 20, range 27	162	182	-----	Township 4, range 7	80	-----	-----
Township 20, range 28	43	41	-----	Township 4, range 8	82	-----	-----
Township 21, range 20 ¹²	18	-----	-----	Township 4, range 9	33	-----	-----
Township 21, range 22	78	54	-----	Township 4, range 10 (pt.)	42	-----	-----
Township 21, range 23	51	52	-----	Township 4, range 11 (pt.)	14	-----	-----
Township 21, range 24	126	100	-----	Township 5, range 1	37	-----	-----
Township 21, range 25	75	11	-----	Township 5, range 2	51	-----	-----
Township 21, range 29	101	64	-----	Township 5, range 3	60	-----	-----
Fractional T. 21, R. 30	99	44	-----	Township 5, range 5 (pt.)	101	80	119
Fractional T. 21, R. 31	20	23	-----	Township 5, range 6 (pt.)	64	41	74
Fractional T. 22, range 25	77	12	-----	Township 5, range 8	63	-----	-----
Township 22, range 29	78	85	-----	Fractional T. 5, R. 9	28	-----	-----
Fractional T. 22, R. 30	114	52	-----	Fractional T. 5, R. 10	31	-----	-----
				Township 6, range 1	99	-----	-----
				Township 6, range 2	56	-----	-----
				Township 6, range 3	17	-----	-----
				Township 6, range 5 (pt.)	113	85	-----
				Township 6, range 6 (pt.)	43	39	145
				Township 6, range 7 ¹³	79	150	352
				Township 6, range 8 ¹³	122	-----	-----
				Fractional T. 6, R. 9	76	-----	-----
				Wind Cave National Park (parts of Ts. 5 and 6, R. 5 and 6)	12	-----	-----

¹² CORSON.—For footnote, see preceding page.

¹³ CUSTER.—County shown by civil townships and school districts in 1920; comparisons of population made wherever possible. Township 6, ranges 7 and 8 returned as Alexander township in 1920; organization dissolved in 1927. Fairburn town incorporated in 1921.

TABLE 4.—POPULATION OF COUNTIES BY MINOR CIVIL DIVISIONS: 1930, 1920, AND 1910—Continued

MINOR CIVIL DIVISION	1930	1920	1910	MINOR CIVIL DIVISION	1930	1920	1910
Davidson County	16,321	14,139	11,625	Denel County—Con.			
Badger township.....	451	365	431	Goodwin township.....	439	401	403
Baker township.....	326	280	296	Grange township.....	381	344	338
Beulah township.....	390	500	357	Havana township.....	424	446	501
Blendon township.....	370	379	373	Herrick township.....	390	358	285
Ethan town.....	360	416	312	Hidewood township.....	264	306	290
Lisbon township.....	378	324	274	Lowe township.....	363	295	255
Mitchell city ¹⁴	10,942	8,478	6,516	Norden township.....	631	669	505
Mitchell township ¹⁴	626	529	392	Portland township.....	262	278	236
Mount Vernon city.....	489	661	614	Rome township.....	204	242	230
Mount Vernon township.....	379	423	354	Scandinavia township.....	789	745	819
Perry township.....	373	355	293	Toronto town.....	341	380	424
Prosper township.....	388	322	379				
Rome township.....	510	413	400	Dewey County	6,470	10,480	1,145
Tobin township.....	497	384	340	Eagle Butte town.....	387	210
Union township.....	324	310	286	Fresteel township.....	427	299
				Isabel town.....	430	210
Day County	14,068	15,194	14,372	Jackson township.....	319	223
Andover city.....	322	442	446	Lantry township ¹⁶	490	499
Andover township.....	595	554	551	La Plant town ¹⁶	125
Bristol city.....	666	545	444	Timber Lake city.....	572	555
Bristol township.....	299	351	284	Township 12, range 24 (pt.).....	127	100
Butler town.....	184	156	162	Township 12, range 25 (pt.).....	84
Butler township.....	323	309	317	Township 12, range 26 (pt.).....	40
Central Point township.....	240	336	329	Fractional T. 12, R. 30 (pt.).....	19
Egoland township.....	330	356	408	Township 13, range 24.....	29	100
Farrington township.....	289	300	264	Township 13, range 25.....	92
Grenville town ¹⁶	247	Township 13, range 26.....	61
Grenville township ¹⁶	380	697	537	Township 13, range 27.....	200
Highland township.....	365	323	362	Township 13, range 28.....	47
Homer township.....	310	274	309	Fractional T. 13, R. 31.....	400
Independence township.....	359	445	453	Township 14, range 22 ¹⁶	58
Kidder township.....	387	427	380	Township 14, range 23 ¹⁶	113
Kosciusko township.....	777	555	450	Township 14, range 24.....	56	47
Liberty township.....	350	364	396	Township 14, range 25.....	49
Lily town.....	135	187	175	Township 14, range 26.....	1
Lynn township.....	441	485	488	Township 14, range 27.....	39
Morton township.....	269	272	266	Township 14, range 28.....	104
Nutley township.....	339	427	436	Township 14, range 29.....	7
Oak Gulch township.....	195	248	329	Fractional T. 14, R. 31.....	23
Pierpont town.....	379	400	314	Township 15, range 22.....	106	61
Racine township.....	274	238	252	Township 15, range 24.....	114	44
Raritan township.....	365	362	429	Township 15, range 25.....	14
Roslyn town.....	237	211	Township 15, range 26.....	99
Rusk township.....	401	407	380	Township 15, range 27.....	106
Scotland township.....	199	203	196	Township 15, range 28.....	12
Troy township.....	287	319	338	Township 15, range 29.....	1
Union township.....	336	319	326	Fractional T. 15, R. 31.....	49
Valley township.....	298	313	350	Township 16, range 22.....	144	141
Waubay city.....	903	979	803	Township 16, range 24.....	155	120
Waubay township.....	322	608	418	Township 16, range 25.....	131	67
Webster city.....	1,800	1,713	1,713	Township 16, range 26.....	17	42
Webster township.....	386	410	358	Township 16, range 27.....	47	111
Wheatland township.....	303	370	359	Township 16, range 28.....	108	144
York township.....	299	302	350	Township 16, range 29.....	90	124
				Township 16, range 30.....	65	53
				Fractional T. 16, R. 31.....	30	64
Denel County	8,732	8,759	7,768	Township 17, range 22.....	130	105
Allamont town.....	123	116	110	Township 17, range 24.....	179	72
Allamont township.....	308	322	271	Township 17, range 25.....	230	200
Antelope Valley township.....	215	214	216	Township 17, range 26.....	305	151
Astoria town.....	231	221	Township 17, range 30.....	7	27
Blom township.....	418	361	374	Fractional T. 17, R. 31.....	26	33
Brandt town.....	265	299	158				
Brandt township.....	391	400	341	Douglas County	7,256	6,993	6,400
Clear Lake city.....	834	835	704	Armour city.....	1,069	1,045	968
Clear Lake township.....	357	367	321	Belmont township.....	350	325	277
Gary city.....	543	588	477	Chester township.....	291	304	276
Glenwood township.....	348	335	215				
Goodwin town.....	149	157	145				

¹⁴ DAVIDSON.—Part of Mitchell township annexed to Mitchell city in 1921, and part of Mitchell city annexed to Mitchell township in 1926.

¹⁵ DAY.—Grenville town incorporated from part of Grenville township in 1920.

¹⁶ DEWEY.—County total for 1920 includes population (940) of that part of Cheyenne River Indian Reservation in this county, returned independently in 1920. Population of township 14, ranges 22 and 23, included in Lantry township in 1920. La Plant town incorporated from part of Cheyenne River Indian Reservation in 1920.

TABLE 4.—POPULATION OF COUNTIES BY MINOR CIVIL DIVISIONS: 1930, 1920, AND 1910—Continued

MINOR CIVIL DIVISION	1930	1920	1910	MINOR CIVIL DIVISION	1930	1920	1910
Douglas County—Con.				Fall River County—Con.			
Clark township.....	410	345	270	Beaver township.....	146	141	143
Corsica town.....	516	346	286	Cottonwood township.....	84	46
Delmont city.....	472	518	369	Craven township (T. 9, R. 3).....	113
East Choteau township.....	135	196	176	Dryden township (T. 10, R. 7).....	136
Garfield township.....	301	309	237	Dudley township (Ts. 7 and 8, R. 2 and parts of Ts. 7 and 8, R. 3).....	277
Grandview township.....	373	329	355	Edgemoat city.....	1,103	1,254	810
Holland township.....	497	477	447	Flat Butte township (frac. T. 10, R. 9).....	51
Independence township.....	397	417	359	Forney township.....	26	20
Iowa township.....	438	403	300	Harmony township.....	139	118
Jonbert township.....	438	421	355	Hat Creek township (Ts. 10 and 11, R. 4).....	169
Lincoln township.....	369	336	383	Hot Springs city.....	2,903	1,697	181,865
Valley township.....	423	508	472	Indian township (T. 11, Rs. 2 and 3; frac. T. 11, R. 1, frac. T. 12, Rs. 1, 2, and 3, and part of frac. T. 12, R. 4).....	150
Walnut Grove township.....	380	272	338	Limestone township (T. 10, R. 8).....	81
Washington township.....	376	404	390	Lincoln township.....	150
Edmunds County.....				Edmunds County.....			
	8,712	8,330	7,054	Lithia township (T. 9, R. 6, and part T. 8, R. 6).....	148
Adrian township.....	77	92	65	Lonewell township (T. 10, R. 6).....	50
Belle township.....	182	178	184	Loomer township.....	38	53
Bowdle city.....	773	818	671	Mess township (T. 9, R. 7).....	134
Bryant township.....	219	263	230	Moody township (frac. T. 12, Rs. 5 and 6, and part of frac. T. 12, R. 4).....	69
Bryant township ¹⁷	161	276	142	Moss Agate township (T. 8, R. 1).....	63	77
Clear Lake township.....	152	140	166	Oelrichs town.....	206	170	150
Cleveland township.....	122	110	92	Plain township.....	68	58
Cloyd Valley township.....	104	190	127	Pleasant Hill township.....	44	61
Cottonland township.....	263	280	209	Provo township.....	103	69
Cottonwood Lake town- ship.....	190	167	120	Robins township.....	47	57
Fountain township.....	205	224	223	Slim Butte township.....	60
Glen township.....	219	158	163	Smithwick township.....	149	100
Glover township.....	196	183	201	W. G. Flat township.....	103
Harmony township.....	200	260	246	Wheeler township (frac. T. 10, R. 1).....	28
Hillside township.....	188	144	143	Township 7, range 3 (pt.).....	40
Hosmer city ¹⁷	624	410	217	Township 7, range 4.....	77
Hosmer township.....	259	237	232	Township 7, range 5.....	734
Hudson township.....	185	211	210	Township 7, range 6.....	19
Huntley township.....	181	183	136	Fractional T. 7, R. 9.....	89
Ipswich city.....	913	909	810	Township 8, range 3 (pt.).....	42
Ipswich township.....	230	182	217	Township 8, range 4.....	59
Kant township.....	162	140	169	Township 8, range 5.....	109
Liberty township.....	139	112	110	Township 8, range 6 (pt.).....	73
Loyalton town ¹⁷	116	Fractional T. 8, R. 9.....	3
Madison township.....	196	167	180	Fractional T. 9, R. 1.....	69
Modena township.....	236	179	101	Township 9, range 4.....	84
Montpelier township.....	183	153	102	Township 9, range 5.....	69
North Bryant township.....	172	Township 10, range 5.....	28
Odesa township.....	165	150	143	Township 11, range 6.....	35
Pombrook township.....	145	138	150				
Powell township.....	197	211	267				
Richland township.....	173	171	163				
Roscoe town.....	401	459	357				
Rosette township.....	179	209	220				
Sangamon township.....	236	277	291				
Union township.....	187	196	230				
Vermont township ¹⁷	115	234	174				
Fall River County¹⁸.....				Fall River County¹⁸.....			
	8,741	6,985	7,763				
Ardmore town.....	261	220	146				
Argentine township.....	90	74				

¹⁷ EDMUNDS.—County total for 1910 includes population (35) of township 124, range 70 (part of Bryant township). North Bryant township organized from part of Bryant township in 1923. Hosmer town incorporated as a city in 1926. Loyalton town incorporated from part of Vermont township in 1920.

¹⁸ FALL RIVER.—County returned by civil townships and voting precincts in 1920; comparisons of population made wherever possible. Figures for Hot Springs city for 1920 and 1910 have been corrected by exclusion of population (444 in 1920; 275 in 1910) of Battle Mountain Sanitarium.

TABLE 4.—POPULATION OF COUNTIES BY MINOR CIVIL DIVISIONS: 1930, 1920, AND 1910—Continued

MINOR CIVIL DIVISION	1930	1920	1910	MINOR CIVIL DIVISION	1930	1920	1910
Faulk County	6,895	6,442	6,716	Gregory County ²¹	11,420	12,700	18,001
Arcade township.....	255	253	258	Bonesteel city.....	•564	652	663
Bryant township ¹⁹ (T. 118, R. 70).....	160	157	117	Burke city.....	•605	623	311
Centerville township.....	160	132	138	Burke township.....	249	344	237
Chelsea town.....	84	110	Carlock township.....	323	700	770
Clark township.....	153	127	113	Dallas city.....	•423	705	1,277
Cresbard town.....	•368	349	320	Dickens township.....	412	437	411
Devoe township.....	200	195	240	Dixon township.....	583	633	601
Ellisville township ¹⁹ (T. 117, R. 72).....	118	107	85	Edens township.....	315	381	389
Elroy township.....	161	106	133	Ellston township.....	318	297	274
Emerson township.....	155	153	162	Fairfax town.....	•430	530	500
Enterprise township.....	190	126	192	Fairfax township.....	415	468	498
Fairview township.....	163	108	146	Gregory city.....	•1,084	1,087	1,142
Faulkton city.....	•730	709	802	Horrick town.....	•339	422	412
Freedom township.....	155	208	215	Huston township.....	250	323	310
Hillsdale township.....	192	167	180	Jones township.....	358	366	307
Lafon township.....	198	199	233	Landing Creek township.....	199	215	273
Latham township.....	120	116	115	Lone Star township.....	351
Myron township.....	179	186	196	Lucas township.....	364	373	317
Onaka town ¹⁹	•164	Pleasant Valley township.....	409	410	416
O'Neill township ¹⁹ (T. 119, R. 71).....	87	45	34	Rhoades township.....	415	434	381
Orient town ¹⁹	•362	St. Charles township.....	397	395	363
Orient township ¹⁹	174	434	368	Schriever township.....	198	218	308
Pioneer township.....	172	177	172	Seissons township.....	108	204	232
Pulaski township.....	159	184	100	Spring Valley township.....	293	326	304
Rockham town.....	•288	347	286	Star Valley township.....	414	371	428
Saratoga township.....	102	71	70	Turgeon township.....	204	234	214
Seneca town.....	•318	264	321	Turney township.....	167	197	184
Seneca township.....	160	120	123	Union township.....	312	342	330
Sherman township ¹⁹	158	295	267	Whetstone township.....	48
Tamworth Seven town-ship ¹⁹	260	214	246	Fractional T. 95, R. 65 (pt.).....	65
Union township.....	155	180	362	Fractional T. 95, R. 66 (pt.).....	154
Wesley township.....	162	162	191	Township 96, range 68 (pt.).....	104
Zell township.....	287	296	308	Township 97, range 69 (pt.).....	69
Township 117, range 70.....	85	56	70	Township 97, range 73.....	436	448	520
Township 117, range 71.....	72	85	49	Township 98, range 69 (pt.).....	12
Grant County	10,729	10,880	10,303	Haakon County	4,679	4,696
Adams township.....	538	519	535	Ash Creek township.....	84	97
Alban township.....	733	749	678	Black Hawk township.....	37	28
Albee town.....	• 94	115	131	Bridges Creek township.....	142	147
Big Stone city.....	• 617	630	551	Brown township.....	62	51
Big Stone township.....	415	349	327	Butte township.....	68	81
Blooming Valley township.....	263	321	376	Center township.....	32	29
Farmington township.....	189	188	187	Cherry township.....	47	49
Georgia township.....	324	355	387	Grandfield township.....	100	97
Grant Center township.....	373	349	360	Grindstone township.....	139	97
Kilbourn township.....	307	472	403	Hanover township.....	40	52
Labol town.....	• 126	142	Iowa township.....	74	80
Lura township.....	225	250	321	Kiser township.....	60	55
Madison township.....	415	413	377	Lincoln township.....	111	113
Marvin town.....	• 150	173	Lone Tree township.....	49	56
Mazepa township.....	324	358	357	Marietta township.....	55	78
Melrose township.....	554	560	576	Mattison township.....	39	29
Milbank city.....	• 2,380	2,215	2,015	Maximilian township.....	24	35
Oscola township.....	281	330	411	Midland town.....	• 262	309	210
Revilla town.....	• 274	338	332	Milesville township.....	162	170
Stockholm town ²⁰	130	169	414	Nowlin township.....	143	133
Stockholm township ²⁰	296	411	Phillip city.....	• 786	647	578
Strandburg town.....	• 113	169	Pleasant Valley township.....	75	74
Troy township.....	368	380	404	Pleasantview township.....	58	62
Twin Brooks town.....	138	141	190	Sheldon township ²² (T. 2, R. 21).....	58	51
Twin Brooks township.....	300	261	202
Vernon township.....	674	653	680

¹⁹ FAULK.—Bryant, Ellisville, and O'Neill townships organized from unorganized territory in 1927, 1922, and 1920, respectively. Tamworth Seven township organized from Tamworth (school) township in 1928. Onaka town incorporated from part of Sherman township in 1922 and Orient town from part of Orient township in 1920.

²⁰ GRANT.—Stockholm town incorporated from part of Stockholm township in 1923.

²¹ GREGORY.—County returned by civil townships and voting precincts in 1920; comparisons of population made wherever possible.

²² HAAKON.—Sheldon township organized in 1922 from unorganized territory. Township 4, range 20, returned in 1920 as Elbon township and township 5, range 18, as Dowling; organization abolished in 1923.

TABLE 4.—POPULATION OF COUNTIES BY MINOR CIVIL DIVISIONS: 1930, 1920, AND 1910—Continued

MINOR CIVIL DIVISION	1930	1920	1910	MINOR CIVIL DIVISION	1930	1920	1910
Haakon County—Con.				Hand County—Con.			
Topbar township.....	114	115	-----	Hiland township.....	163	102	115
Tucker Smith township.....	67	49	-----	Holden township.....	208	145	185
Township 1, range 18.....	73	93	-----	Howell township.....	102	102	120
Township 1, range 19.....	64	65	-----	Hulbert township.....	273	255	241
Township 1, range 20.....	161	132	-----	Linn township.....	169	173	168
Township 1, range 21.....	107	85	-----	Logan township.....	190	192	69
Township 1, range 22.....	94	79	-----	Midland township.....	221	198	205
Township 1, range 25.....	74	69	-----	Miller city.....	1,447	1,478	1,202
Township 2, range 19.....	52	70	-----	Miller township.....	268	184	190
Township 2, range 24.....	60	64	-----	Monaham township.....	123	125	95
Township 3, range 22.....	52	68	-----	Ohio township.....	141	147	117
Township 4, range 20 ²²	129	136	-----	Ontario township.....	114	70	124
Township 4, range 21.....	36	43	-----	Park township.....	248	207	190
Township 5, range 18 ²²	82	72	-----	Pearl township.....	162	158	140
Township 5, range 21.....	42	56	-----	Plato township.....	207	220	238
Township 5, range 22.....	25	28	-----	Pleasant Valley township.....	105	107	149
Township 5, range 23.....	28	35	-----	Ree Heights town ²³	330	-----	-----
Township 5, range 18 (pt.).....	70	41	-----	Ree Heights township.....	100	308	392
Township 5, range 19.....	88	97	-----	Riverside township.....	85	108	75
Township 5, range 21.....	97	83	-----	Rockdale township.....	140	150	130
Township 5, range 22.....	51	47	-----	Rose Hill township.....	158	211	184
Township 7, range 18 (pt.).....	6	11	-----	St. Lawrence town.....	413	300	305
Township 7, range 19 (pt.).....	13	15	-----	St. Lawrence township.....	205	183	199
Township 7, range 20 (pt.).....	46	70	-----	Spring township.....	197	190	212
Township 7, range 21 (pt.).....	61	28	-----	Spring Hill township.....	110	110	116
Township 7, range 22 (pt.).....	27	20	-----	Spring Lake township.....	201	171	112
Township 7, range 23.....	59	75	-----	Wessington city, in Hand Co.....	24	-----	-----
Township 7, range 24.....	52	53	-----	<i>In Beadle Co.</i>	667	728	876
Township 8, range 22 (pt.).....	4	7	-----	<i>Total</i>	681	728	876
Township 8, range 23 (pt.).....	78	112	-----	Wheaton township.....	245	231	242
Township 8, range 24.....	18	20	-----	York township.....	207	190	195
Township 9, range 24 (pt.).....	22	27	-----				
Hamlin County.....				Hanson County.....			
	8,299	8,054	7,475		6,131	6,202	6,237
Brantford township.....	494	466	450	Alexandria city.....	688	965	955
Bryant city.....	656	651	645	Boulaah township.....	484	393	408
Castlewood city.....	500	582	594	Edgerton township ²⁴	475	614	589
Castlewood township.....	224	204	228	Emery city.....	542	600	446
Cleveland township.....	496	457	525	Fairview township.....	354	377	327
Dempster township.....	451	435	405	Farmer town ²⁴	132	-----	-----
Dixon township.....	394	351	410	Fulton town.....	171	214	-----
Estelline city.....	488	658	609	Hanson township.....	313	371	364
Estelline township.....	551	493	436	Jasper township.....	327	207	568
Florence township.....	285	300	232	Plano township.....	369	331	337
Garfield township.....	413	358	361	Pleasant township.....	406	350	351
Hamlin township.....	453	414	360	Rosedale township.....	328	301	365
Hayti town.....	344	293	-----	Spring Lake township.....	439	415	442
Hayti township.....	334	313	450	Taylor township.....	420	351	494
Hazel town.....	191	247	229	Wayne township.....	340	297	283
Lake Norden city.....	450	408	202	Worlton township.....	331	361	303
Norden township.....	601	496	516				
Opdahl township.....	397	409	450				
Oxford township.....	568	520	455				
Hand County.....				Harding County²⁵.....			
	9,485	8,778	7,870		3,589	3,953	4,228
Alden township.....	110	117	80	Buffalo township.....	318	236	-----
Alpha township.....	172	165	145	Calmor township.....	189	111	-----
Bates township.....	240	226	251	Cameron township.....	88	89	-----
Burdette township.....	202	198	180	Camp Crook town.....	161	163	120
Campbell township.....	85	79	48	Cox township.....	60	87	-----
Carlton township.....	208	110	148	Fillmore township.....	180	207	-----
Cedar township.....	122	109	96	Gallup township.....	107	131	-----
Como township.....	154	145	137	Grand township.....	79	114	-----
Fairview township.....	248	193	185	Grandview township.....	66	85	-----
Florence township.....	130	90	130	Granger township.....	147	165	-----
Gilbert township.....	195	227	192	Hilton township.....	115	161	-----
Glendale township.....	144	131	132	Lanesboro township.....	108	115	-----
Grand township.....	354	327	280	Lincoln township.....	77	132	-----
Greenleaf township.....	153	113	111	Lone Tree township.....	40	34	-----
Harrison township.....	120	119	86	Pleasant Valley township.....	87	160	-----
				Poplar Grove township.....	65	62	-----
				Table Mountain township.....	102	81	-----
				Twin township.....	203	229	-----

²² HAAGON.—For footnote, see preceding page.

²³ HAND.—Ree Heights town not returned separately in 1920.

²⁴ HANSON.—Farmer town incorporated from part of Edgerton township in 1920.

²⁵ HARDING.—For footnote, see following page.

TABLE 4.—POPULATION OF COUNTIES BY MINOR CIVIL DIVISIONS: 1930, 1920, AND 1910—Continued

MINOR CIVIL DIVISION	1930	1920	1910	MINOR CIVIL DIVISION	1930	1920	1910
Harding County—Con.				Hughes County—Con.			
Union township.....	69	103	-----	Fractional T. 109, R. 76 (pt.).....	5	-----	-----
Vessey township.....	102	208	-----	Fractional T. 110, R. 77.....	80	65	63
Fractional T. 15, R. 1.....	36	-----	-----	Fractional T. 110, R. 79.....	13	-----	-----
Fractional T. 15, R. 2.....	9	-----	-----	Fractional T. 111, R. 79.....	54	-----	-----
Township 15, range 3.....	13	-----	-----	Fractional T. 112, R. 76.....	102	88	102
Township 15, range 6.....	37	-----	-----	Township 112, range 70.....	120	33	53
Township 15, range 7.....	19	-----	-----				
Township 15, range 8.....	40	-----	-----	Hutchinson County.....	13,904	13,476	12,319
Township 15, range 9.....	10	-----	-----	Capital township.....	314	346	-----
Fractional T. 16, R. 1.....	76	-----	-----	Clayton township.....	657	500	-----
Fractional T. 16, R. 2.....	18	-----	-----	Cross Plains township.....	607	503	-----
Township 16, range 3.....	47	-----	-----	Fair township.....	472	502	-----
Township 16, range 4.....	24	-----	-----	Forster township.....	303	404	-----
Fractional T. 16, R. 5.....	20	-----	-----	Freeman city.....	987	894	616
Township 16, range 6.....	22	-----	-----	German township.....	436	387	-----
Township 16, range 7.....	3	-----	-----	Grandview township.....	468	303	-----
Township 16, range 8.....	18	-----	-----	Kassol township.....	329	269	-----
Fractional T. 17, R. 1.....	38	-----	-----	Kaylor township.....	550	561	-----
Township 17, range 2.....	56	-----	-----	Kulm township.....	352	334	-----
Township 17, range 3.....	16	-----	-----	Liberty township.....	388	416	-----
Township 17, range 4.....	25	-----	-----	Manno city.....	000	918	621
Township 17, range 5.....	28	-----	-----	Milltown township.....	418	416	-----
Township 17, range 6.....	14	-----	-----	Molan township.....	478	490	-----
Township 17, range 7.....	10	-----	-----	Oak Hollow township.....	368	391	-----
Township 17, range 8.....	67	-----	-----	Olivet town.....	184	200	133
Township 17, range 9 ²⁵	52	54	-----	Parkston city.....	1,336	1,230	970
Fractional T. 18, R. 1.....	38	-----	-----	Pleasant township.....	225	261	-----
Township 18, range 3.....	30	-----	-----	Sharon township.....	300	238	-----
Township 18, range 4.....	25	-----	-----	Silver Lake township.....	265	297	-----
Township 18, range 5.....	30	-----	-----	Starr township.....	386	352	-----
Township 18, range 6.....	21	-----	-----	Susquehanna township.....	464	396	-----
Township 18, range 7.....	16	-----	-----	Sweet township.....	392	380	-----
Township 18, range 8.....	75	-----	-----	Tripp city.....	939	970	676
Township 18, range 9 ²⁶	103	78	-----	Valley township.....	466	412	-----
Fractional T. 19, R. 1.....	83	-----	-----	Wittenberg township.....	536	558	-----
Township 19, range 7.....	15	-----	-----	Wolf Creek township.....	485	437	-----
Township 19, range 8.....	30	-----	-----				
Township 20, range 3 ²⁴	31	31	-----	Hyde County.....	3,690	27 3,315	27 3,307
Township 21, range 5.....	17	32	-----	Banner township.....	146	103	140.
Township 21, range 6.....	30	25	-----	Bramhall township.....	153	129	117.
				Chapelle township.....	94	98	78
Hughes County²⁵.....	7,009	5,711	6,271	Dowey township.....	87	08	63
Blunt city.....	477	512	566	Douglas township.....	96	96	80
Bretton township.....	173	141	121	Eagle township.....	173	134	98
Butte township.....	72	87	117	Eden township.....	103	105	114
Byron township.....	95	64	59	Highmore city.....	1,034	1,022	1,084
Canning township.....	205	161	171	Highmore township.....	102	133	174
De Grey township.....	165	95	174	Holabird township.....	204	213	174
Dry Run township.....	156	89	79	Illinois township.....	86	62	74
Harrold town.....	309	252	230	Lincoln township.....	65	74	51
Harrold township.....	180	112	80	Loomis township.....	124	74	90
Logan township.....	115	89	73	Peno township.....	130	133	136
Peoria township.....	144	129	110	Spring Lake township.....	56	73	54
Pierre city.....	3,659	3,200	3,656	Union township.....	143	120	111
Pleasant Valley township.....	105	53	49	Valley township.....	83	79	95
Raber township.....	185	139	210	Van Order township.....	134	150	159
Valley township.....	91	78	31	Washington township.....	82	81	103
Webster township.....	155	89	74	William Hamilton town- ship.....	85	86	73
Fractional T. 108, R. 73.....	34	-----	-----	Township 109, range 71 ²⁷	98	-----	-----
Fractional T. 108, R. 74.....	91	-----	-----	Township 109, range 72.....	123	-----	-----
Fractional T. 108, R. 75.....	78	-----	-----	Township 109, range 73 (pt.).....	3	-----	-----
Fractional T. 108, R. 76.....	2	-----	-----	Township 110, range 73 ²⁷	77	60	71
Fractional T. 109, R. 74.....	43	-----	-----	Township 110, range 73 ²⁷	59	36	29
Fractional T. 109, R. 75 (pt.).....	31	-----	-----				

²⁵ HARDING.—County returned by civil townships and voting precincts in 1920; comparisons of population made wherever possible. Township 17, range 9, returned in 1920 as Stevenson township, township 18, range 9, returned as Jefferson township, township 20, range 3, returned as Gold West; organizations abolished in 1929, 1926, and 1923, respectively.

²⁶ HUGHES.—County returned by civil and school townships in 1920; comparisons of population made wherever possible.

²⁷ HYDE.—County totals for 1920 and 1910 include population (27 in 1920, 50 in 1910) of that part of T. 109, R. 71 returned as Convent township; totals also include population (90 in 1920; 72 in 1910) of that part of Crow Creek Indian Reservation in this county, returned independently in 1920. Township 110, range 73, returned in 1920 as Pratt school township; and township 116, range 73, as Franklin school township.

TABLE 4.—POPULATION OF COUNTIES BY MINOR CIVIL DIVISIONS: 1930, 1920, AND 1910—Continued

MINOR CIVIL DIVISION	1930	1920	1910	MINOR CIVIL DIVISION	1930	1920	1910
Jackson County	2, 038	2, 472		Jones County—Con.			
Belvidere town ²⁸	214			Rich Valley township.....	38	54	
Belvidere township ²⁸	185	309		Seovil township.....	132	118	
Big Buffalo township.....	92	68		South Creek township.....	72	45	
Brady township.....	67	64		Union township.....	112	129	
Cedar township.....	63	54		Van Metre township.....	75	81	
Cottonwood town.....	101	121		Virgil township.....	97	121	
Cottonwood township.....	108	83		War Creek township.....	103	73	
Grandview township.....	71	64		Washington township.....	59	58	
Indian Creek township.....	45	61		Westover township.....	71	77	
Interior town ²⁸	144			Williams Creek township.....	143	173	
Interior township ²⁸	117	275		Zickrick township.....	56	46	
Jewett township.....	123	125					
Kadoka town.....	385	341	222	Kingsbury County	12, 305	12, 802	12, 560
Kadoka township.....	158	167		Arlington city.....	1, 020	1, 011	701
Little Buffalo township.....	52	66		Badger town.....	163	162	
Riverside township.....	88	93		Badger township.....	718	699	835
Wall township.....	73	59		Baker township.....	706	742	726
Weta township.....	100	113		Bancroft town.....	155	141	130
Township 1, range 24.....	90	97		Denver township.....	727	651	746
Township 1, range 25.....	102	114		De Smet city.....	1, 017	1, 035	1, 063
Fractional T. 2, R. 25.....	87	92		De Smet township.....	633	578	599
Fractional T. 3, R. 22.....	44	47		Erwin town.....	205	257	230
Fractional T. 3, R. 23.....	6	10		Esmond town.....	110	145	
Fractional T. 3, R. 24.....	21	49		Esmond township.....	521	542	640
Fractional T. 3, R. 25 ²⁸	10			Hartland township.....	703	680	749
				Hetland town.....	250	243	223
Jerauld County	5, 816	6, 338	5, 120	Iroquois city, in Kings-			
Alpena city.....	499	576	417	bury Co.....	441	579	500
Alpena township.....	296	326	274	In Beadle Co.....	30	72	72
Anima township.....	210	249	107	Total.....	631	657	678
Blaine township.....	948	337	334	Iroquois township.....	278	292	296
Chery township.....	215	232	200	Lake Preston city.....	944	1, 008	1, 007
Crow township.....	168	152	147	Le Sueur township.....	555	535	459
Crow Lake township.....	237	234	205	Manchester township.....	451	458	507
Dale township.....	249	287	255	Mathews township.....	740	706	690
Franklin township.....	371	350	340	Oldham city.....	419	394	355
Harmony township.....	252	300	224	Spirit Lake township.....	586	542	547
Lane town.....	187	336	394	Spring Lake township.....	902	808	874
Logan township.....	142	142	87	Whitewood township.....	495	509	557
Marlar township.....	178	178	95				
Media township.....	257	150	189	Lake County	12, 379	12, 257	10, 711
Pleasant township.....	240	208	225	Badus township.....	449	400	406
Viola township.....	290	319	297	Chester township.....	687	694	652
Wessington Springs city.....	1, 401	1, 618	1, 093	Clarno township.....	387	353	377
Wessington Springs town-				Concord township.....	379	349	339
ship.....	204	308	267	Farmington township.....	464	406	361
				Franklin township.....	398	351	362
Jones County	3, 177	3, 004		Herman township.....	483	494	472
Banner township.....	44	64		Lake View township.....	502	480	456
Bovine township ²⁹ (T. 2N,				Le Roy township.....	463	481	498
R. 27 E.).....	25	54		Madison city.....	4, 289	4, 144	3, 137
Buffalo township.....	79	81		Nunda town.....	163	206	137
Capa township.....	87	73		Nunda township.....	409	396	389
Draper town.....	169	173	211	Orland township.....	332	397	355
Draper township.....	103	139		Ramona town.....	279	256	312
Dunkel township.....	104	65		Rutland township.....	571	551	534
Grandview township ²⁹				Summit township.....	473	467	495
(Inc. T's 2 and 3S, R. 26 E.)	64	72		Wayne township.....	304	333	313
Highland township.....	129	85		Wentworth town.....	310	360	329
Kolls township.....	91	90		Wentworth township.....	332	351	300
Lincoln township.....	64	67		Winfred town.....	290	328	243
Morgan township.....	88	87		Winfred township.....	365	350	324
Mullen township.....	78	74					
Murdo city.....	619	500	372	Lawrence County ³⁰	13, 920	13, 029	19, 694
Murdo township.....	81	90		Central City town.....	198	199	296
Mussman township.....	76	88		Deadwood city.....	2, 559	2, 403	3, 653
Okan township.....	204	161					
Richland township.....	54	66					

²⁸ JACKSON.—Belvidere town incorporated from part of Belvidere township in 1923 and Interior town from part of Interior township in 1920. Fractional township 3, range 25, not returned separately in 1920.

²⁹ JONES.—Bovine and Grandview townships organized from unorganized territory in 1920.

³⁰ LAWRENCE.—County returned by civil townships and school districts in 1920; comparisons of population made wherever possible.

TABLE 4.—POPULATION OF COUNTIES BY MINOR CIVIL DIVISIONS: 1930, 1920, AND 1910—Continued

MINOR CIVIL DIVISION	1930	1920	1910	MINOR CIVIL DIVISION	1930	1920	1910
Lawrence County—Con.				Lyman County—Con.			
Englewood township.....	79	72	79	Grouse Creek township.....	118	139	-----
Lead city.....	5,733	5,013	8,392	Hillmoor township.....	86	111	-----
St. Oge township.....	318	309	318	Hope township.....	37	87	-----
Spearsfish city.....	1,577	1,254	1,130	Iona township (T. 101,			
Terry township.....	178	531	1,177	R. 72; parts of T. 101,			
Whitewood town.....	392	339	390	Rs. 71 and 73; parts of			
Township 2, range 3 (pt.).....	33	-----	-----	T. 102, Rs. 71, 72, and 73;			
Township 2, range 4 (pt.).....	27	-----	-----	and parts of T. 103,			
Township 2, range 5 (pt.).....	32	-----	-----	Rs. 72 and 73).....	371	-----	-----
Township 3, range 1.....	25	-----	-----	Kennebec town.....	349	341	252
Township 3, range 2.....	2	-----	-----	Kennebec township.....	140	-----	-----
Township 3, range 3.....	98	-----	-----	Lafayette township (part			
Township 3, range 4.....	67	-----	-----	of T. 106, R. 73).....	90	-----	-----
Township 3, range 5.....	373	-----	-----	Liberty township.....	120	123	-----
Township 4, range 2 (pt.).....	70	-----	-----	Lund township.....	134	100	-----
Township 4, range 3 (pt.).....	77	-----	-----	McClure township (T.			
Township 4, range 4.....	137	-----	-----	103, R. 78).....	58	43	-----
Township 5, range 1.....	42	-----	-----	Moore township.....	125	148	-----
Township 5, range 2 (pt.).....	23	-----	-----	Morningside township.....	143	-----	-----
Township 5, range 3.....	512	-----	-----	Oacoma town.....	167	224	235
Township 5, range 4.....	115	-----	-----	Oacoma township (parts			
Township 6, range 1.....	91	107	112	of T. 103, Rs. 72 and 73;			
Township 6, range 2.....	385	385	511	parts of T. 104, Its. 71			
Township 6, range 3.....	169	-----	-----	and 72 and part of frac.			
Township 6, range 4.....	194	-----	-----	T. 105, R. 71).....	152	-----	-----
Township 7, range 1 (pt.).....	57	101	131	Pleasant township (part			
Township 7, range 2 (pt.).....	264	193	233	of T. 106, R. 74).....	50	-----	-----
Township 7, range 4.....	93	-----	-----	Pratt township (part of			
				T. 103, R. 78).....	43	48	-----
Lincoln County.....	13,918	13,893	12,712	Presho city.....	437	626	635
Beresford city, in Lincoln				Presho township.....	165	153	-----
Co.....	312	333	232	Reliance town.....	237	317	162
<i>In Union Co.</i>	1,143	1,186	835	Reliance township (T. 105,			
<i>Total.</i>	1,460	1,619	1,117	R. 73).....	143	-----	-----
Brooklyn township.....	608	582	541	Rex township (T. 105, R.			
Canton city.....	2,270	2,225	2,103	74).....	180	-----	-----
Canton township.....	807	807	713	Rose township (T. 104, R.			
Dayton township.....	580	637	622	70).....	175	152	-----
Delapre township.....	598	615	672	Rowe township (T. 108,			
Delaware township.....	523	611	409	R. 79).....	64	103	-----
Eden township.....	469	614	480	Sioux township.....	123	90	-----
Fairview town.....	156	174	107	Stony Butte township.....	91	97	-----
Fairview township.....	260	254	329	Sylvia township (part of			
Grant township.....	698	664	664	T. 103, R. 77).....	58	80	-----
Harrisburg town.....	205	193	164	Tracy township.....	63	74	-----
Highland township.....	567	542	554	Vivian township.....	233	263	-----
Hudson town.....	478	470	404	White River township.....	80	170	-----
La Valley township.....	510	523	480	Township 103, range 75			
Lennox city.....	1,113	1,074	745	(pt.).....	38	27	-----
Lincoln township.....	510	491	495	Fractional T. 105, R. 71			
Lynn township.....	472	409	535	(pt.).....	7	-----	-----
Norway township.....	613	696	679	Fractional T. 106, R. 71.....	62	-----	-----
Perry township.....	522	478	488	Township 106, range 72.....	75	-----	-----
Pleasant township.....	744	715	686	Township 106, range 73			
Springdale township.....	598	593	497	(pt.).....	6	-----	-----
Tea town.....	148	165	134	Township 106, range 76			
Worthing town.....	262	238	179	(pt.).....	7	-----	-----
				Fractional T. 107, R. 72.....	6	-----	-----
Lyman County²¹.....	6,335	6,591	10,848	Fractional T. 107, R. 73.....	146	-----	-----
Annin township ²¹	123	112	-----	Fractional T. 107, R. 74.....	96	-----	-----
Applegate township ²¹ (T.				Township 107, range 75.....	31	-----	-----
108, R. 77).....	62	52	-----	Township 107, range 76.....	25	-----	-----
Bailey township.....	156	-----	-----	Fractional T. 108, R. 73.....	60	-----	-----
Black Dog township.....	103	-----	-----	Fractional T. 108, R. 74.....	61	-----	-----
Brule township ²¹	71	72	-----	Fractional T. 108, R. 75.....	19	-----	-----
Butte township.....	156	-----	-----	Fractional T. 108, R. 76.....	27	-----	-----
Dorman township (part				Fractional T. 108, R. 73.....	29	-----	-----
of T. 106, R. 75).....	151	-----	-----	Fractional T. 109, R. 74.....	6	-----	-----
Earling township.....	148	115	-----				
Edna township (part of				McCook County.....	10,316	9,890	9,569
T. 103, R. 76).....	109	108	-----	Benton township.....	431	385	359
Fairland township (T. 105,				Bridgewater city.....	702	976	634
R. 72).....	100	-----	-----	Bridgewater township.....	343	329	331
				Brookfield township.....	445	277	373
				Canistota city.....	590	664	499

²¹ LYMAN.—County partially reorganized since 1920; comparisons of population made wherever possible. That part of Lower Brule Indian Reservation in this county (population 633 in 1920, 413 in 1910), returned independently in 1920, annexed to Applegate, Annin, and Brule townships since 1920.

TABLE 4.—POPULATION OF COUNTIES BY MINOR CIVIL DIVISIONS: 1930, 1920, AND 1910—Continued

MINOR CIVIL DIVISION	1930	1920	1910	MINOR CIVIL DIVISION	1930	1920	1910
McCook County—Con.				Marshall County—Con.			
Canistota township	387	310	363	Hamilton township ³³ (T. 126, R. 56)	165		
Emery township	383	419	367	Hickman township	288	242	257
Grant township	487	462	444	La Belle township	543	548	404
Greenland township	406	430	388	Lake township ³³	183	477	
Jefferson township	421	391	392	Lake City town ³³	162		
Montrose city	471	519	442	Langford city	444	510	468
Montrose township	443	396	323	Lowell township	224	240	274
Pearl township	396	376	348	McKinley township	277	424	294
Ramsey township	401	193	345	Miller township	280	272	338
Richland township	406	381	383	Newark town	108	190	
Salem city	1, 115	1, 187	1, 097	Newark township	196	187	364
Salom township	413	415	443	Newport township	253	287	292
Spencer city	561	637	506	Nordland township	171	224	220
Spring Valley township	560	568	509	Pleasant Valley township	274	238	231
Sun Prairie township	488	488	479	Red Iron Lake township	249	281	222
Union township	403	308	349	Sisseton township	286	317	407
				Stona township	188	171	183
McPherson County³²				Meade County³⁴			
	8, 774	7, 705	6, 791		11, 482	9, 367	12, 640
Carl township	156	182	156	Ash township	52	58	
Turoka city	1, 308	1, 200	901	Avance township	47	88	
Hillsview town ³²	101			Beaver Dam township (T. 11, R. 14)	60	58	
Hillsview township ³²	322	336	250	Bonetta Springs town-ship	148		
Howard township	160	144	120	Bueana Vista township	126	78	
Koto township	194	154	198	Cedar township	74	77	
Leola city	724	637	484	Clough township	109		
Leola township	108	147	90	Cooper township	61	63	
Lincoln township	153	125	102	Cross S. township	230	201	
Spring township	157	187	93	Eagle township	59	57	
Spring Creek township	327	268	253	Enterprise township (T. 10, R. 14)	66	64	
Wadchter township	178	165	155	Faith city	607	576	
Washington township	139	152	190	Faith township	125	70	
Wober township	137	139	98	Golden township	115	168	
Wetoka town	111	164		Harding township (T. 9, R. 15)	70	83	
Willow township	197	156	141	Highland township	165	175	
Township 125, range 69	108	100	18	Horse Butte township	78	71	
Township 125, range 70	189	176	173	Howard township	62	73	
Township 125, range 71	268	245	285	Lakeside township (parts of T _s 2 and 3, R _s 12 and 13)	211		
Township 125, range 73	206	152	191	Nine Mile township	186	148	
Township 126, range 69	207	160	137	Pine township	85	64	
Township 126, range 70	210	130	145	Red Owl township	121	102	
Township 126, range 71	191	178	163	Royal township	67	46	
Township 126, range 72	239	199	149	Soft Water township	47	43	
Township 126, range 73	206	214	253	Stony Butte township	38	32	
Township 127, range 68	138	123	104	Sturgis city	1, 747	1, 260	1, 730
Township 127, range 69	205	176	168	Sulphur township	38	56	
Township 127, range 70	220	180	151	Tama township (T. 10, R. 13)	92	70	
Township 127, range 71	266	215	207	Turtle Creek township	55	68	
Township 127, range 72	206	166	171	Union township	70	48	
Township 127, range 73	222	192	185	Upper Red Owl township	174	103	
Township 128, range 68	136	102	88				
Township 128, range 69	275	190	214				
Township 128, range 70	233	202	191				
Township 128, range 71	202	223	177				
Township 128, range 72	255	265	231				
Marshall County				Meade County			
	9, 540	³³ 9, 596	³³ 8, 021				
Britton city	1, 812	1, 105	901				
Buffalo township	285	285	270				
Dayton township	198	194	139				
Dumarec township	230	231	243				
Eden town	150	209					
Eden township	319	259	432				
Fort township	128	119					

³² McPHERSON.—County returned by civil and school townships in 1920. Hillsview town incorporated from part of Hillsview township in 1921.

³³ MARSHALL.—County totals for 1920 and 1910 include population (153 in 1920; 60 in 1910) of territory returned as unorganized in 1920; total for 1910 also includes population (49) of Fort Sisseton Military Reservation, taken to form part of Fort township between 1910 and 1920. Hamilton township organized from unorganized territory in 1920. Lake City town incorporated from part of Lake township in 1921.

³⁴ MEADE.—County returned largely by unorganized townships in 1920, but comparative figures are shown for equivalent areas.

TABLE 4.—POPULATION OF COUNTIES BY MINOR CIVIL DIVISIONS: 1930, 1920, AND 1910—Continued

MINOR CIVIL DIVISION	1930	1920	1910	MINOR CIVIL DIVISION	1930	1920	1910
Meade County—Con.				Meade County—Con.			
Township 2, range 6 (pt.)	8	4	-----	Township 12, range 10	50	50	-----
Township 2, range 7 (pt.)	184	169	-----	Fort Meade Military Reservation (parts of T. 5 and 6, R. 5)	722	42	-----
Township 2, range 8 (pt.)	74	36	-----				
Township 2, range 9 (pt.)	56	51	-----	Mellotte County²⁵			
Township 2, range 10 (pt.)	12	10	-----		5,293	3,860	1,706
Township 2, range 11 (pt.)	10	19	-----				
Township 2, range 12 (pt.)	5	-----	-----	Bad Nation township ²⁶			
Township 2, range 14 (pt.)	20	21	-----	(T. 42, Rs. 5 and 26)	196	207	-----
Township 3, range 6	254	293	-----	Blackpipe township (T. 40, R. 32, and part of T. 40, R. 33)	480	242	-----
Township 3, range 7	124	109	-----	Butte township (T. 40, Rs. 25 and 26)	240	176	-----
Township 3, range 8	134	110	-----	Cedarbutte township (T. 42, R. 32, and part of T. 42, R. 33)	178	123	-----
Township 3, range 9	71	82	-----	Cody township ²⁵	209	173	-----
Township 3, range 10	92	74	-----	Corn Crook township (T. 41, R. 32, and part of T. 41, R. 33)	173	157	-----
Township 3, range 11	128	88	-----	Cottonwood Valley township (T. 42, R. 30)	70	11	-----
Township 3, range 12 (pt.)	53	-----	-----	Fairview township (T. 40, R. 27)	145	129	-----
Township 3, range 13 (pt.)	9	-----	-----	Pine Creek township (T. 44, R. 30)	127	54	-----
Township 3, range 14 (pt.)	20	50	-----	Prospect township (T. 43, Rs. 31 and 32, and part of T. 43, R. 33)	144	122	-----
Township 4, range 5	26	24	-----	Puro Water township (T. 40, R. 28)	140	100	-----
Township 4, range 6	179	159	-----	Red Fish township (frac. T. 44 and 45, R. 31, and part of frac. T. 45, R. 30)	102	102	-----
Township 4, range 7	44	36	-----	King Thunder township (T. 40, R. 30)	93	70	-----
Township 4, range 8	57	47	-----	Riverside township ²⁵ (frac. T. 43, Rs. 25 and 26)	157	193	-----
Township 4, range 9	42	69	-----	Rocky Ford township (frac. T. 44 and 45, R. 32 and frac. T. 44, R. 33)	182	156	-----
Township 4, range 10	16	25	-----	Rosebud township (T. 41, Rs. 25 and 26)	315	298	-----
Township 4, range 11	38	22	-----	Roundup township (T. 43, R. 30; frac. T. 44, R. 30, and part of frac. T. 45, R. 30)	162	142	-----
Township 4, range 12	69	33	-----	Running Bird township (T. 42, R. 31)	138	50	-----
Township 4, range 13	160	99	-----	Surprise Valley township (T. 40 and 41, R. 31)	173	115	-----
Township 4, range 14 (pt.)	93	75	-----	White River town	471	417	-----
Township 4, range 15 (pt.)	5	8	-----	Wood town ²⁵	257	-----	-----
Township 5, range 5	213	102	-----	Township 40, range 20	121	160	-----
Township 5, range 6	123	105	-----	Township 41, range 27 ²⁵	174	148	-----
Township 5, range 7	86	80	-----	Township 41, range 28	188	44	-----
Township 5, range 8	88	60	-----	Township 41, range 29	147	143	-----
Township 5, range 9	68	88	-----	Township 42, range 28	80	50	-----
Township 5, range 11	137	109	-----	Township 42, range 29	170	123	-----
Township 5, range 12 (pt.)	30	-----	-----	Fractional T. 43, R. 28	100	84	-----
Township 5, range 13 (pt.)	28	17	-----	Fractional T. 43, R. 29	95	81	-----
Township 5, range 14	129	118	-----	Fractional T. 44, R. 28	10	10	-----
Township 5, range 15 (pt.)	28	22	-----	Fractional T. 44, R. 29	10	18	-----
Township 6, range 5	202	136	-----				
Township 6, range 6	111	94	-----	Miner County			
Township 6, range 7	109	105	-----		8,376	8,560	7,001
Township 6, range 8	70	97	-----	Adams township	393	374	347
Township 6, range 9	6	23	-----	Beaver township	318	282	271
Township 6, range 11	102	40	-----	Belleview township	368	365	373
Township 6, range 12	105	69	-----	Canova town	364	338	311
Township 6, range 15 (pt.)	50	42	-----	Canova township	368	369	308
Township 6, range 16 (pt.)	60	51	-----	Carthage city	590	667	554
Township 6, range 17 (pt.)	-----	16	-----	Carthage township	274	272	226
Township 7, range 5	141	118	-----				
Township 7, range 8	75	98	-----				
Township 7, range 9	13	2	-----				
Township 7, range 10	15	18	-----				
Township 7, range 13	143	106	-----				
Township 7, range 14	135	130	-----				
Township 7, range 15	56	95	-----				
Township 7, range 16	93	66	-----				
Township 7, range 17	34	45	-----				
Township 8, range 10	32	40	-----				
Township 8, range 12	109	133	-----				
Township 8, range 13	117	111	-----				
Township 8, range 14	100	83	-----				
Township 8, range 15	92	80	-----				
Township 8, range 16	141	104	-----				
Township 9, range 14	62	53	-----				
Township 9, range 14	74	72	-----				
Township 9, range 17 (pt.)	41	48	-----				
Township 10, range 10	16	17	-----				
Township 10, range 11	30	44	-----				
Township 10, range 12	54	73	-----				
Township 10, range 16	54	51	-----				
Township 11, range 11	45	86	-----				
Township 12, range 13	19	48	-----				
Township 12, range 14	30	31	-----				
Township 12, range 15	46	46	-----				

²⁴ MEADE.—For footnote, see preceding page.²⁵ MELLETT.—Civil townships (except Cody) organized from unorganized territory since 1920; parts of Cody township taken to form parts of Riverside and Bad Nation townships in 1921 and 1924, respectively, County within limits of Rosebud Indian Reservation in 1910. Wood town incorporated from part of township 41, range 27, in 1929.

TABLE 4.—POPULATION OF COUNTIES BY MINOR CIVIL DIVISIONS: 1930, 1920, AND 1910—Continued

MINOR CIVIL DIVISION	1930	1920	1910	MINOR CIVIL DIVISION	1930	1920	1910
Miner County—Con.				Moody County—Con.			
Clearwater township.....	400	429	425	Ward town.....	90	118	72
Clinton township.....	561	526	410	Ward township.....	252	261	236
Grafton township.....	334	302	315				
Green Valley township.....	405	404	275	Pennington County⁸⁷.....	20,079	12,720	12,453
Henden township.....	403	410	464	Ash township (T. 3 N., R. 16).....	127	91
Howard city.....	1,224	1,325	1,026	Castle Butte township (T. 3 S., R. 17 and frac. T. 4 S., R. 17).....	64	47	136
Howard township.....	393	402	396	Cedar Butte township (T. 2 N., R. 15).....	128	95	155
Minor township.....	378	373	300	Cheyenne township (parts Ts. 5 and 6 N., R. 16).....	52	114
Redstone township.....	280	245	270	Conata township (Ts. 2 and 3 S., R. 16, and frac. T. 4 S., R. 16).....	173
Rook Creek township.....	400	429	366	Crooked Creek township (frac. T. 1 S., Rs. 14 and 15).....	116	229
Roswell town.....	116	180	187	Fairview township (frac. T. 1 S., R. 16).....	39	116
Roswell township.....	315	322	331	Flat Butte township (T. 2 S., R. 17).....	83	100
Vermillion township.....	386	393	361	Huron township (T. 2 N., R. 16).....	140	113	144
Vilas town.....	106	144	157	Imlay township (T. 3 S., R. 15, and frac. T. 4 S., Rs. 14 and 15).....	87	174
				Lake Creek township (T. 1 N., R. 17).....	144	112	145
Minnehaha County.....	50,872	42,480	50,931	Lake Flat township (T. 1 N., R. 15).....	140	152	139
Baltic town.....	272	287	278	Lake Hill township (T. 1 N., R. 16).....	135	109	182
Benton township.....	690	665	560	New Underwood town.....	311	164	134
Brandon township.....	742	704	628	Owanka township (T. 1 N., R. 13).....	218
Buffalo township.....	509	463	412	Penoc township (T. 2 N., R. 17).....	107	111	157
Burk township.....	534	509	503	Quinn town ⁸⁷	141
Clear Lake township.....	435	396	363	Quinn township (frac. T. 1 S., R. 17).....	97	291
Colton city.....	575	608	407	Rainy Creek township (T. 4 N., R. 16).....	145	102
Dell Rapids city.....	1,667	1,677	1,367	Rapid City.....	10,404	5,777	3,864
Dell Rapids township.....	438	473	464	Rapid Valley township (T. 1 N., Rs. 8 and 9).....	392	238
Edison township.....	523	520	492	Scenic township (Ts. 2 and 3 S., Rs. 13 and 14).....	422	316
Garretson city.....	655	715	668	Spring Creek township (frac. T. 1 S., R. 8 and frac. T. 2 S., Rs. 8 and 9).....	213	141	150
Grand Meadow township.....	510	484	488	Sunnyside township (part T. 3 N., Rs. 14 and 15).....	52	60
Hartford city.....	628	677	648	Underwood township (T. 1 N., R. 11, and part T. 2 N., R. 11).....	262	135
Hartford township.....	531	573	502	Wall town.....	326	224	167
Highland township.....	337	359	360	Wasta township (T. 1 N., R. 14).....	327
Humboldt town.....	423	445	Township 1 north, range 1.....	5
Humboldt township.....	449	468	762	Township 1 north, range 2.....	27
Logan township.....	515	494	426	Township 1 north, range 3.....	83
Lyons township.....	630	624	590	Township 1 north, range 4.....	81
Mapleton township.....	618	586	530	Township 1 north, range 5.....	133
Pallsade township.....	313	274	301	Township 1 north, range 6.....	108
Red Rock township.....	341	355	323	Township 1 north, range 7.....	555	223
Sherman town.....	192	206	138	Township 1 north, range 10.....	160
Sioux Falls city ⁸⁶	33,362	25,202	14,094	Township 1 north, range 12.....	68	67
Sioux Falls township ⁸⁶	692	612	301	Township 2 north, range 3 (pt.).....	58
South Sioux Falls town.....	309	195	132				
Split Rock township ⁸⁶	524	553	402				
Sverdrup township.....	605	612	576				
Taopi township.....	622	551	574				
Valley Springs town.....	393	374	331				
Valley Springs township.....	383	351	345				
Wall Lake township.....	508	521	481				
Wayne township.....	524	447	403				
Wellington township.....	422	407	424				
Moody County.....	9,605	9,742	8,685				
Allance township.....	266	256	278				
Blinson township.....	572	619	438				
Clare township.....	435	401	372				
Colman city.....	485	536	562				
Colman township.....	421	482	416				
Egan city.....	419	569	516				
Egan township.....	387	350	323				
Enterprise township.....	450	450	617				
Flandreau city.....	1,034	1,929	1,484				
Flandreau township.....	544	564	520				
Fremont township.....	407	445	408				
Grovena township.....	419	370	413				
Jefferson township.....	412	424	434				
Lone Rock township.....	251	254	281				
Lynn township.....	525	525	510				
Riverview township.....	408	500	449				
Spring Creek township.....	335	343	334				
Trent town.....	256	295				
Union township.....	236	199	218				

⁸⁶ MINNEHAHA.—Total for 1910 includes population (265) of East Sioux Falls city, reverted to Split Rock township between 1910 and 1920. Parts of Sioux Falls township annexed to Sioux Falls city in 1923, 1924, and 1928, and part of Sioux Falls city annexed to Sioux Falls township in 1928.

⁸⁷ PENNINGTON.—County returned by election precincts in 1920, and by civil townships and election precincts in 1910; comparisons of population made wherever possible. Quinn town incorporated in 1920.

TABLE 4.—POPULATION OF COUNTIES BY MINOR CIVIL DIVISIONS: 1930, 1920, AND 1910—Continued

MINOR CIVIL DIVISION	1930	1920	1910	MINOR CIVIL DIVISION	1930	1920	1910
Pennington County—Con.				Perkins County.....			
Township 2 north, range 4 (pt.)	43			Ada township.....	71	73	
Township 2 north, range 6 (pt.)	95			Anderson township.....	92	87	
Township 2 north, range 6 (pt.)	70			Antelope township.....	92	50	
Township 2 north, range 7 (pt.)	804		121	Arrowhead township.....	68	95	
Township 2 north, range 8 (pt.)	101		60	Barrett township.....	104	110	
Township 2 north, range 9 (pt.)	84		33	Beek township ⁸⁸	61		
Township 2 north, range 10 (pt.)	111		80	Bison township.....	567	441	
Township 2 north, range 12 (pt.)	87		74	Brushy township ⁸⁸	84	121	
Township 2 north, range 13 (pt.)	74			Burdick township.....	100	98	
Township 2 north, range 14 (pt.)	58			Cash township.....	156	141	
Township 3 north, range 17.....	70	71	108	Castle Butte township.....	231	191	
Township 4 north, range 15 (pt.)	38		68	Chance township.....	121	150	
Township 4 north, range 17.....	74		68	Chaudoin township.....	36	43	
Township 6 north, range 15 (pt.)			2	Clark township.....	150	115	
Township 5 north, range 15 (pt.)	42		47	De Witt township.....	191	161	
Township 5 north, range 17.....	43		64	Duell township.....	56	78	
Township 6 north, range 17 (pt.)	25		30	Easter township.....	170	132	
Fractional T. 1 south, R. 1	36			Englewood township.....	41	97	
Fractional T. 1 south, R. 2	17			Flat Creek township ⁸⁸	100	182	
Fractional T. 1 south, R. 3	40			Flint Rock township.....	149	129	
Fractional T. 1 south, R. 4	75			Foster township.....	74	63	
Fractional T. 1 south, R. 5	708			Fredlund township ⁸⁸	120	161	
Fractional T. 1 south, R. 6	151			Glendo township.....	76	64	
Fractional T. 1 south, R. 7	156	84		Grand River township.....	128	105	
Fractional T. 1 south, R. 9	106	133		Hall township.....	80	77	
Fractional T. 1 south, R. 10	187	157		Highland township ⁸⁸	34		
Fractional T. 1 south, R. 11	88	16		Horse Creek township.....	216	219	
Fractional T. 1 south, R. 12	77	81		Hudgins township.....	113	110	
Fractional T. 1 south, R. 13	42	80		Independence township ⁸⁸	118		
Township 2 south, range 1 (pt.)	3			Jones township.....	81	88	
Township 2 south, range 2 (pt.)	2			Lemmon city.....	1,508	1,126	1,255
Township 2 south, range 3 (pt.)	20			Liberty township ⁸⁸	132		
Township 2 south, range 4 (pt.)	121			Lincoln township.....	311	280	
Township 2 south, range 5 (pt.)	98			Lodgepole township.....	300	282	
Township 2 south, range 6 (pt.)	408			Maltby township.....	60	83	
Township 2 south, range 7 (pt.)	117		84	Marshfield township.....	204	188	
Township 2 south, range 10 (pt.)	17		10	Martin township.....	39	68	
Township 2 south, range 11 (pt.)			2	Meadow township ⁸⁸	309	418	
Township 2 south, range 12 (pt.)	106		107	Moreau township.....	83	94	
Township 2 south, range 15.....	6		12	Plateau township.....	127	107	
Township 3 south, range 12 (pt.)	44		74	Pleasant Valley township.....	94	93	
Fractional T. 4 south, R. 11	2		4	Rockford township.....	106	149	
Fractional T. 4 south, R. 12	1			Scotch Cap township.....	90	76	
Fractional T. 4 south, R. 13	9		18	Seim township.....	102	95	
				Sheffield township.....	128	86	
				Sidney township ⁸⁸	81		
				Strool township.....	175	126	
				Trail township ⁸⁸	84		
				Vickers township.....	98	91	
				Vilking township.....	155	117	
				Vrooman township ⁸⁸	132	215	
				Wells township.....	53	45	
				White Butte township ⁸⁸	140	282	
				White Hill township.....	60	72	
				Whitney township.....	89	120	
				Wilson township.....	111	90	
				Wyandotte township.....	73	79	
				Township 13, range 13 ⁸⁸	39		
				Township 13, range 14 ⁸⁸	53	177	
				Township 14, range 13 ⁸⁸	56		
				Township 17, range 12 ⁸⁸	106	68	
				Potter County ⁸⁸			
				Gettysburg city.....	5,762	4,382	4,406
				Hoven town.....	1,400	951	986
				Lebanon town.....	386	271	209
				Roy township.....	384	325	
				Tolstoy town.....	183	112	385
				Township 117, range 73.....	210	183	142
				Township 117, range 74.....	64	69	69
					226	120	144

⁸⁸ PERKINS.—Highland township organized from part of Brushy in 1923; Trail from part of Flat Creek in 1930; Independence from part of Meadow in 1922; Liberty from part of White Butte in 1928; Sidney from part of Fredlund in 1925. Beek township returned as part of Vrooman township in 1920; township 13, range 13, township 13, range 14, and township 14, range 13 returned as Bixby township in 1920; organization abolished in 1917. Township 17, range 12 returned as Richland township in 1920; organization abolished in 1923.

⁸⁹ POTTER.—County returned by civil and school townships in 1920 and 1910; comparisons of population made wherever possible.

TABLE 4.—POPULATION OF COUNTIES BY MINOR CIVIL DIVISIONS: 1930, 1920, AND 1910—Continued

MINOR CIVIL DIVISION	1930	1920	1910	MINOR CIVIL DIVISION	1930	1920	1910
Potter County—Contd.				Sanborn County—Contd.			
Township 117, range 75	180	127	149	Butler township	404	411	442
Township 117, range 76	182	113	118	Diana township	314	329	203
Township 117, range 77	208	117	124	Elliott township	380	333	332
Township 117, range 78	62	53	66	Floyd township	300	293	190
Fractional T. 117, R. 79	5	—	—	Jackson township	260	269	197
Township 118, range 73	102	100	27	Letcher town	414	454	402
Township 118, range 75	174	145	175	Letcher township	390	376	307
Township 118, range 76	162	102	97	Logan township	473	483	290
Township 118, range 77	122	89	96	Oneida township	262	247	218
Fractional T. 118, R. 78	129	—	—	Ravenna township	279	282	298
Fractional T. 118, R. 79	10	—	—	Silver Creek township	318	337	281
Township 119, range 73	161	158	126	Twin Lake township	341	376	295
Township 119, range 74	160	142	148	Union township	342	316	299
Township 119, range 75	212	189	169	Warren township	208	304	272
Township 119, range 76	137	139	127	Woonsocket city	1,108	1,368	1,027
Township 119, range 77	77	79	84	Woonsocket township	423	426	323
Fractional T. 119, R. 78	30	—	—				
Township 120, range 73	220	77	246				
Township 120, range 74	209	150	140	Shannon County	4,068	2,003	(41)
Township 120, range 75	181	201	202	Fractional T. 35, R. 41	53	13	—
Township 120, range 76	140	115	127	Fractional T. 35, R. 42	48	32	—
Township 120, range 77	75	67	110	Fractional T. 35, R. 43	47	56	—
Fractional T. 120, R. 78	21	13	—	Fractional T. 35, R. 44	91	47	—
				Fractional T. 35, R. 45	621	250	—
Roberts County	15,782	16,514	164,897	Fractional T. 35, R. 47	45	5	—
Agency township	412	407	368	Township 36, range 41	298	43	—
Alto township	217	236	204	Township 36, range 42	140	47	—
Becker township	327	290	273	Township 36, range 43	162	73	—
Bosko township	343	363	334	Township 36, range 44	89	53	—
Bryant township	233	266	227	Township 36, range 45	344	95	—
Claire City town	193	213	—	Township 36, range 46	62	20	—
Corona town	152	—	—	Township 36, range 47	148	48	—
Dry Wood Lake township	247	299	293	Fractional T. 36, R. 48	10	16	—
Easter township	382	347	312	Township 37, range 41	127	50	—
Enterprise township	410	454	472	Township 37, range 42	38	50	—
Garfield township	431	630	579	Township 37, range 43	269	90	—
Genesee township	378	390	341	Township 37, range 44	57	30	—
Goodwill township	426	484	421	Township 37, range 45	140	48	—
Grant township	332	398	400	Township 37, range 46	322	327	—
Harmon township	593	693	642	Township 37, range 47	8	36	—
Hart township	395	461	478	Fractional T. 37, R. 43	38	18	—
Lake township	498	413	322	Township 38, range 41	59	39	—
Lawrence township	261	254	232	Township 38, range 42	311	124	—
Lee township	311	310	294	Township 38, range 43	13	42	—
Lion township	570	654	670	Township 38, range 44	273	125	—
Lockwood township	212	224	172	Township 38, range 45	—	48	—
Long Hollow township	467	393	372	Township 38, range 46	96	53	—
Minnesota township	548	618	630	Township 38, range 47	140	100	—
New Effington town	337	305	—				
Norway township	517	555	598	Spink County	15,304	15,768	15,981
One Road township	377	399	361	Antelope township	281	250	220
Ortley town	157	137	132	Ashton city	314	372	430
Ortley township	279	315	300	Athol township	436	300	565
Poever city	265	386	269	Belle Plaine township	196	201	193
Rosholt town	301	301	—	Belmont township	202	241	262
Sisseton city	1,509	1,481	1,367	Benton township	225	217	238
Sisseton township	348	325	349	Beota township	219	196	270
Springdale township	385	307	323	Brentford town	174	132	—
Spring Grove township	347	287	337	Buffalo township	225	196	184
Summit town	431	550	545	Capitola township	181	189	206
Summit township	310	367	333	Clifton township	254	235	293
Victor township	513	553	501	Conde city	431	544	692
White Rock town	281	353	368	Conde township	150	177	215
White Rock township	535	528	525	Corwall township	157	182	150
Wilnot city	566	617	427	Crandon township	309	384	290
				Doland city	538	667	581
Sanborn County	7,326	7,877	6,807	Exline township	229	229	195
Afton township	264	283	235	Frankfort city	367	438	498
Artesian city	556	680	533	Frankfort township	218	223	232
Benedict township	280	301	257	Garfield township	242	272	197
				Great Bend township	192	191	223

40 ROBERTS.—County total for 1910 includes population (46) of Effington town, returned as independent. Corona town incorporated from part of Garfield township in 1920.
 41 SHANNON.—County unorganized; attached to Fall River County for judicial purposes. Population for 1910 not returned separately; within the limits of Pine Ridge Indian Reservation.

TABLE 4.—POPULATION OF COUNTIES BY MINOR CIVIL DIVISIONS: 1930, 1920, AND 1910—Continued

MINOR CIVIL DIVISION	1930	1920	1910	MINOR CIVIL DIVISION	1930	1920	1910
Spink County—Con.				Stanley County—Con.			
Groveland township	162	147	171	Township 8, range 27	7	10	61
Harmony township	220	218	230	Township 8, range 28	16	31	67
Harrison township	169	169	213	Fractional T. 8, R. 29	10	17	14
Jefferson township	237	207	331	Township 9, range 25 (pt.)	34	37	6
Lake township	230	203	189	Township 9, range 26 (pt.)	10	28	40
La Prairie township	281	276	442	Township 9, range 27 (pt.)	92	72	56
Lincoln township	200	182	276	Fractional T. 9, R. 28 (pt.)	31	43	34
Lodi township	276	255	269	Fractional T. 9, R. 29	7	19	38
Mellette city	363	507	472	Fractional T. 109, R. 76	107		
Mellette township	434	448	404	Fractional T. 109, R. 77			
Northville city	260	372	302	(pt.)	26		
Northville township	524	529	668	Fractional T. 110, R. 78	2		
Olean township	212	203	196				
Prairie Center township	217	204	205				
Redfield city	2,664	2,755	2,850	Sully County ⁴³	3,862	2,831	2,462
Redfield township	874	722	430	Agar town	200		
Richfield township	194	197	170	Elk township	181	108	79
Spring township	159	167	172	Goodwater township	91	69	83
Sumner township	153	206	182	Iowa township	35	28	33
Totouka township	287	375	307	Millford township	139	213	114
Three Rivers township	235	260	214	Onida city	636	465	310
Tulare town	305	324		Onida township	139	78	95
Tulare township	234	246	383	Pearl township	94	71	76
Turton town	323	243	240	Township 113, range 75	135	87	91
Turton township	222	240	262	Township 113, range 76	158	123	113
Union township	224	208	214	Township 113, range 77	155	122	134
				Township 113, range 80	90		
Stanley County ⁴²	2,381	422,908	414,975	Fractional T. 113, R. 81	11		
Adams township	31	68	145	Township 114, range 74	76	66	70
Antelope township	115	116	102	Township 114, range 75	148	70	42
Brush Creek township	37	42	104	Township 114, range 76	138	94	72
Fort Pierre city	683	805	792	Township 114, range 78	86	78	56
Gas Belt township	77	65	123	Township 114, range 79	143	82	75
Hayes township	75	78	157	Township 114, range 80	84		
Meers township	27	29	100	Fractional T. 114, R. 81	32		
Plum Creek township	70	115	168	Township 115, range 74	26	34	25
Rifle township	62	87	97	Township 115, range 75	86	67	52
Rolling Green township	56	53	140	Township 115, range 76	124	93	77
Sansarc township	59	72	100	Township 115, range 77	123	110	141
Shaner township	35	29	109	Township 115, range 78	71	55	59
Twin Butte township	23	30	54	Fractional T. 115, R. 80	74		
War Creek township	14	42	86	Fractional T. 115, R. 81	17		
Wendto township	51	93	99	Fractional T. 115, R. 82	37		
Willow Creek Butte town- ship	30	38	134	Township 116, range 74	117	98	71
Township 3, range 28	40	38	63	Township 116, range 75	87	52	45
Township 4, range 26	19	32	94	Township 116, range 76	88	89	65
Township 4, range 28	26	51	90	Township 116, range 78	170	140	80
Township 4, range 29	18	6	63	Fractional T. 116, R. 79	91		
Township 4, range 30	36	29	65				
Fractional T. 4, R. 31	27	20	89	Todd County ⁴⁴	5,899	2,784	2,194
Fractional T. 4, R. 32	9	22	48	Fractional T. 35, R. 25	15		
Fractional T. 4, R. 33	29	29	5	Fractional T. 35, R. 26	64		
Fractional T. 4, R. 34 (pt.)		25	6	Fractional T. 35, R. 27	49		
Township 5, range 25	38	42	135	Fractional T. 35, R. 28	39		
Township 5, range 30	34	32	74	Fractional T. 35, R. 29	158		
Fractional T. 5, R. 31	31	56	65	Fractional T. 35, R. 30	88		
Township 6, range 26	70	36	200	Fractional T. 35, R. 31	38		
Township 6, range 27	29	31	112	Fractional T. 35, R. 32	11		
Fractional T. 6, R. 29	47	64	84	Fractional T. 35, R. 33 (pt.)	6	2	
Fractional T. 6, R. 30		4	2	Township 36, range 25	62		
Fractional T. 6, R. 31	6	6	7	Township 36, range 26	59		
Township 7, range 25	31	81	20	Township 36, range 27	62		
Township 7, range 26	43	60	14	Township 36, range 28	100		
Township 7, range 27	12	40	111	Township 36, range 29	240		
Township 7, range 28	7	19	39	Township 36, range 30	224		
Fractional T. 7, R. 29	7	10	20	Township 36, range 31	182		
Fractional T. 7, R. 30	4	4	1	Township 36, range 32	145		
Township 8, range 25	20	34	4	Township 36, range 33 (pt.)	3	9	
Township 8, range 26	14	13	17	Township 37, range 25	91		

⁴² STANLEY.—County returned by civil and school townships and unorganized territory in 1920. County totals include population (95 in 1920; 72 in 1910) of part of Lower Brule Indian Reservation, returned independently. Total for 1910 also includes population (10,641) of territory taken to form Haakon and Jackson Counties in 1915.

⁴³ SULLY.—County returned by civil and school townships in 1920; comparisons of population made wherever possible. Agar town incorporated from part of Millford township in 1925. Township 114, range 79, returned in 1920 as Okobojo township; organization abolished in 1925.

⁴⁴ TODD.—County unorganized; attached to Tripp County for judicial purposes. Comprised part of Rosebud Indian Reservation in 1920 and 1910; comparisons of population made wherever possible.

TABLE 4.—POPULATION OF COUNTIES BY MINOR CIVIL DIVISIONS: 1930, 1920, AND 1910—Continued

MINOR CIVIL DIVISION	1930	1920	1910	MINOR CIVIL DIVISION	1930	1920	1910
Walworth County	8,791	8,447	6,488	Washabaugh County—			
Akaska town.....	169	101	114	Continued.			
East Moberidge town ⁴⁷	62	—	—	Fractional T. 44, R. 35.....	11	—	—
Glenham town.....	187	135	182	Fractional T. 44, R. 36.....	7	—	—
Java city.....	520	527	473				
Lowry town ⁴⁷	89	—	90	Washington County ⁴⁸	1,827	1,521	(⁴⁹)
Moberidge city.....	3,464	3,517	1,200	Township 39, range 41.....	177	—	—
Selby city.....	548	564	558	Township 39, range 42.....	53	—	—
Township 121, range 74.....	252	203	186	Township 39, range 43.....	152	—	—
Township 121, range 75.....	204	—	—	Township 39, range 44.....	122	—	—
Township 121, range 76.....	144	237	168	Township 39, range 45.....	33	—	—
Township 121, range 77.....	93	86	124	Township 39, range 46.....	114	—	—
Fractional T. 121, R. 78.....	39	47	281	Township 39, range 47.....	6	—	—
Township 122, range 74.....	230	202	223	Township 40, range 41.....	221	—	—
Township 122, range 75.....	129	—	—	Township 40, range 42.....	14	—	—
Township 122, range 76.....	136	172	209	Township 40, range 43.....	90	—	—
Township 122, range 77.....	212	173	191	Township 40, range 44.....	147	—	—
Fractional T. 122, R. 78.....	62	60	53	Township 40, range 45.....	28	—	—
Township 123, range 74.....	238	195	225	Fractional T. 40, R. 48.....	17	—	—
Township 123, range 75.....	222	—	—	Township 41, range 41.....	96	—	—
Township 123, range 76.....	143	—	—	Township 41, range 43.....	70	—	—
Township 123, range 77.....	207	180	229	Township 41, range 44.....	30	—	—
Fractional T. 123, R. 78.....	114	—	—	Township 41, range 45.....	82	—	—
Fractional T. 123, R. 79.....	27	—	—	Township 41, range 46.....	47	—	—
Township 124, range 74.....	255	270	285	Township 41, range 47.....	33	—	—
Township 124, range 75.....	253	—	—	Township 42, range 41.....	33	—	—
Township 124, range 76.....	190	—	—	Township 42, range 42.....	70	—	—
Township 124, range 77.....	155	160	160	Township 42, range 43.....	37	—	—
Township 124, range 78.....	155	—	—	Township 42, range 44.....	12	—	—
Fractional T. 124, R. 79 ⁴⁷	172	—	—	Township 42, range 46.....	7	—	—
Fractional T. 124, R. 80.....	102	—	—	Fractional T. 42, R. 47.....	54	—	—
Washabaugh County ⁴⁸	2,474	1,186	(⁴⁹)	Fractional T. 42, R. 48.....	10	—	—
Township 40, range 33				Fractional T. 43, R. 41.....	14	—	—
(pt.).....	27	4	—	Fractional T. 43, R. 42.....	12	—	—
Township 40, range 34.....	92	32	—	Fractional T. 43, R. 43.....	8	—	—
Township 40, range 35.....	112	—	—	Fractional T. 43, R. 44.....	11	—	—
Township 40, range 36.....	84	—	—	Fractional T. 43, R. 46.....	10	—	—
Township 40, range 37.....	102	—	—	Fractional T. 43, R. 47.....	6	—	—
Township 40, range 38.....	126	—	—	Yankton County	16,689	15,233	13,185
Township 40, range 39.....	50	—	—	Gayville town.....	201	305	257
Township 40, range 40.....	51	—	—	Gayville township.....	476	500	470
Township 41, range 33				Irene town, in Yankton			
(pt.).....	56	24	—	Co.....	25	18	—
Township 41, range 34.....	101	35	—	In Clay Co.....	222	188	121
Township 41, range 35.....	80	—	—	In Turner Co.....	244	210	142
Township 41, range 36.....	102	—	—	Total.....	491	446	263
Township 41, range 37.....	189	—	—	Jamesville township.....	492	479	539
Township 41, range 38.....	85	—	—	Lesterville town.....	228	281	279
Township 41, range 39.....	88	—	—	Lesterville township.....	455	534	404
Township 41, range 40.....	67	—	—	Marindahl township.....	600	618	591
Township 42, range 34.....	34	—	—	Mayfield township.....	650	606	504
Township 42, range 35.....	98	—	—	Mission Hill town.....	184	107	—
Township 42, range 36.....	300	—	—	Mission Hill township.....	552	555	589
Township 42, range 37.....	48	—	—	Turkey Valley township.....	643	705	718
Township 42, range 38.....	59	—	—	Utica town.....	98	141	103
Township 42, range 39.....	75	—	—	Utica township.....	2,164	1,741	1,407
Township 42, range 40.....	67	—	—	Volin town.....	283	314	286
Township 43, range 34.....	22	—	—	Volin township.....	568	585	613
Fractional T. 43, R. 35.....	48	—	—	Walshtown township.....	557	467	403
Fractional T. 43, R. 36.....	41	—	—	Yankton city ⁵⁰	6,072	5,024	3,787
Fractional T. 43, R. 37.....	1	—	—	Ziskow township.....	421	458	410
Fractional T. 43, R. 38.....	48	—	—	Fractional T. 93, R. 55 ⁵⁰	525	322	209
Fractional T. 43, R. 39.....	29	—	—	Fractional T. 93, R. 56 ⁵⁰	262	231	210
Fractional T. 43, R. 40.....	24	—	—	Fractional T. 93, R. 57.....	227	240	229
Fractional T. 44, R. 33				Township 95, range 58.....	453	407	430
(pt.).....	25	12	—	Township 96, range 57 ⁵⁰	303	430	307
Fractional T. 44, R. 34.....	47	—	—				

⁴⁷ WALWORTH.—County returned by civil and school townships in 1920; comparisons of population made wherever possible. Lowry town reincorporated in 1916 and reincorporated in 1923, and East Moberidge town incorporated from part of township 124, range 79, in 1920.

⁴⁸ WASHABAUGH.—County unorganized; attached to Jackson county for judicial purposes. Comparisons of population made wherever possible. Population for 1910 not returned separately; within the limits of Pine Ridge and Mosebud Indian Reservations.

⁴⁹ WASHINGTON.—County unorganized; attached to Pennington County for judicial purposes; within the limits of Pine Ridge Indian Reservation in 1920 and 1910. Population for 1910 not returned separately.

⁵⁰ YANKTON.—Parts of fractional township 93, range 55, annexed to Yankton city in 1925, and parts of Yankton city annexed to fractional township 93, ranges 55 and 56 in 1925 and 1926, respectively. Township 96, range 57, returned as Odessa township in 1920; organization abolished in 1926.

TABLE 4.—POPULATION OF COUNTIES BY MINOR CIVIL DIVISIONS: 1930, 1920; AND 1910—Continued.

MINOR CIVIL DIVISION	1930	1920	1910	MINOR CIVIL DIVISION	1930	1920	1910
Ziebach County ⁵¹ -----	4, 089	51 3, 713	-----	Ziebach County—Con.			
Dupree town-----	305	213	-----	Township 11, range 21-----	67	47	-----
Liberty township ⁵¹ -----	136	-----	-----	Township 11, range 22-----	76	55	-----
Pioneer township-----	125	155	-----	Township 11, range 23-----	108	99	-----
Redelm township ⁵¹ -----	103	218	-----	Township 11, range 24-----	68	69	-----
Vesper township ⁵¹ (T. 11, R. 10)-----	47	71	-----	Township 12, range 17 (pt.)-----	10	11	-----
Fractional T. 7, R. 13 (pt.)-----	59	-----	-----	Township 12, range 18-----	61	66	-----
Township 7, range 19 (pt.)-----	28	-----	-----	Township 12, range 20-----	84	81	-----
Township 7, range 20 (pt.)-----	34	-----	-----	Township 12, range 21-----	135	97	-----
Township 7, range 21 (pt.)-----	15	-----	-----	Township 12, range 22 (pt.)-----	50	82	-----
Fractional T. 8, R. 18-----	10	-----	-----	Township 12, range 23 (pt.)-----	52	32	-----
Township 8, range 19-----	9	-----	-----	Township 12, range 24 (pt.)-----	59	21	-----
Township 8, range 20-----	25	-----	-----	Township 13, range 17 (pt.)-----	8	7	-----
Township 8, range 21-----	52	-----	-----	Township 13, range 18-----	123	88	-----
Township 8, range 22 (pt.)-----	86	-----	-----	Township 13, range 20-----	142	04	-----
Township 8, range 23 (pt.)-----	2	-----	-----	Township 13, range 21-----	166	201	-----
Township 9, range 18-----	43	-----	-----	Township 14, range 18-----	99	57	-----
Township 9, range 19-----	64	-----	-----	Township 14, range 19-----	26	43	-----
Township 9, range 20-----	58	-----	-----	Township 14, range 20-----	44	57	-----
Township 9, range 21-----	12	-----	-----	Township 14, range 21-----	62	56	-----
Township 9, range 22-----	13	-----	-----	Township 15, range 17 (pt.)-----	-----	6	-----
Township 9, range 23 (pt.)-----	15	-----	-----	Township 15, range 18-----	18	9	-----
Township 9, range 24 (pt.)-----	8	-----	-----	Township 15, range 19-----	39	47	-----
Township 10, range 18-----	31	30	-----	Township 15, range 20-----	159	43	-----
Township 10, range 19-----	26	23	-----	Township 15, range 21-----	52	49	-----
Township 10, range 20-----	49	23	-----	Township 16, range 17 (pt.)-----	7	25	-----
Township 10, range 21-----	35	37	-----	Township 16, range 18-----	39	50	-----
Township 10, range 22-----	48	97	-----	Township 16, range 19-----	33	25	-----
Township 10, range 23-----	140	88	-----	Township 16, range 20-----	47	75	-----
Township 10, range 24-----	60	106	-----	Township 16, range 21-----	92	109	-----
Township 11, range 17 (pt.)-----	4	-----	-----	Township 17, range 17 (pt.)-----	24	16	-----
Township 11, range 18-----	83	39	-----	Township 17, range 18-----	54	52	-----
Township 11, range 20-----	40	104	-----	Township 17, range 19-----	137	105	-----
				Township 17, range 20-----	65	83	-----

⁵¹ ZIEBACH.—Unorganized County of Armstrong (population 64) included in Ziebach in 1920. County total for 1920 includes population (567) of that part of Cheyenne River Indian Reservation in this county, returned independently in 1920. Liberty township organized from part of Redelm in 1920; Vesper township organized from unorganized territory in 1921.

Incorporated places.—Table 5 shows the population of the incorporated places (cities and towns) in South Dakota in 1930 and 1920. In this table the places are arranged in alphabetical order, each followed by the name of the county in which the city or town is located. In Table 6, the population of the more important places is presented by wards.

TABLE 5.—POPULATION OF INCORPORATED PLACES: 1930 AND 1920

(The population of these places in 1910 is given in Table 4)

CITY OR TOWN	County	1930	1920	CITY OR TOWN	County	1930	1920
Aberdeen-----	Brown	16, 465	14, 537	Aurora-----	Brookings	166	246
Agar-----	Sully	200	-----	Avon-----	Bon Homme	670	630
Alaska-----	Walworth	169	101	Badger-----	Kingsbury	163	162
Albee-----	Grant	94	115	Baltic-----	Minehaha	272	237
Alcester-----	Union	460	492	Bancroft-----	Kingsbury	155	141
Alexandria-----	Hanson	688	965	Belle Fourche-----	Butte	2, 032	1, 616
Alpena-----	Jerauld	499	576	Belvidere-----	Jackson	214	-----
Altamont-----	Deuel	123	116	Beresford-----	Lincoln	1, 460	1, 519
Andover-----	Deuel	322	442	Big Stone-----	Grant	617	630
Ardmore-----	Fall River	261	220	Blunt-----	Hughes	477	512
Arlington-----	Kingsbury	1, 020	1, 011	Bonesteel-----	Gregory	564	652
Armour-----	Douglas	1, 049	1, 045	Bowdle-----	Edmunds	773	818
Artesian-----	Sanborn	550	680	Bradley-----	Clark	261	368
Ashton-----	Spink	314	372	Brandt-----	Deuel	265	290
Astoria-----	Deuel	231	221	Brentford-----	Spink	174	182

TABLE 5.—POPULATION OF INCORPORATED PLACES: 1930 AND 1920

[The population of these places in 1910 is given in Table 4]

CITY OR TOWN	County	1930	1920	CITY OR TOWN	County	1930	1920
Bridgewater	McCook	762	976	Fort Pierre	Stanley	683	805
Bristol	Day	666	545	Frankfort	Spink	367	438
Britton	Marshall	1, 312	1, 105	Frederick	Brown	401	424
Broadland	Beadle	102	129	Freeman	Hutchinson	987	894
Brookings	Brookings	4, 376	3, 924	Fruitdale	Butte	113	40
Bruce	Brookings	371	342	Fulton	Hanson	171	214
Bryant	Hamlin	666	651	Garden City	Clark	267	204
Buffalo Gap	Custer	183	132	Garretson	Minnehaha	655	715
Burke	Gregory	605	623	Gary	Deuel	543	588
Bushnell	Brookings	134	150	Gayville	Yankton	261	305
Butler	Day	184	159	Goddes	Charles Mix	680	695
Camp Crook	Harding	161	163	Gettysburg	Potter	1, 400	951
Canistota	McCook	590	594	Glenham	Walworth	187	135
Canova	Miner	364	338	Goodwin	Deuel	149	167
Canton	Lincoln	2, 270	2, 225	Gregory	Gregory	1, 034	1, 007
Carter	Tripp	89	105	Grenville	Day	247	---
Carthage	Miner	590	667	Groton	Brown	1, 009	1, 273
Castlewood	Hamlin	500	582	Harvisburg	Lincoln	205	193
Cavour	Beadle	202	249	Harrod	Hughes	309	252
Centerville	Turner	1, 169	1, 104	Hartford	Minnehaha	623	677
Central City	Lawrence	198	199	Hayti	Hamlin	344	293
Chamberlain	Brule	1, 364	1, 303	Hazel	Hamlin	191	247
Chancellor	Turner	267	280	Hecla	Brown	553	553
Chelsea	Faulk	84	110	Henry	Codington	353	418
Claire City	Roberts	193	213	Hermosa	Custer	123	74
Claremont	Brown	285	290	Herreld	Campbell	544	460
Clark	Clark	1, 290	1, 392	Herrick	Gregory	339	422
Clear Lake	Deuel	834	835	Hotland	Kingsbury	250	248
Colman	Moody	488	535	Hilgmore	Hyde	1, 034	1, 022
Colome	Tripp	599	568	Hillsview	McPherson	191	---
Colton	Minnehaha	575	608	Hitchcock	Beadle	334	358
Columbia	Brown	261	327	Hosmer	Edmunds	624	619
Conde	Spink	431	544	Hot Springs	Fall River	2, 008	1, 697
Corona	Roberts	152	---	Hoven	Potter	380	271
Corsica	Douglas	516	346	Howard	Miner	1, 224	1, 325
Cottonwood	Jackson	191	121	Hudson	Lincoln	478	470
Cresbard	Faulk	358	349	Humboldt	Minnehaha	423	445
Custer	Custer	1, 203	595	Hurley	Turner	580	580
Dallas	Gregory	423	705	Huron	Beadle	10, 940	8, 302
Dante	Charles Mix	132	175	Interior	Jackson	144	---
Davis	Turner	209	245	Ipswich	Edmunds	913	900
Deadwood	Lawrence	2, 559	2, 403	Irene	Clay	---	---
Dell Rapids	Minnehaha	1, 057	1, 077	Iroquois	Turner	491	446
Delmont	Douglas	472	513	Yankton	Yankton	---	---
De Smet	Kingsbury	1, 017	1, 035	Beadle	Beadle	531	651
Doland	Spink	538	667	Kingsbury	Kingsbury	---	---
Dolton	Turner	124	147	Dowey	Dowey	430	240
Draper	Jones	169	173	Java	Walworth	529	527
Dupree	Ziebach	365	213	Jefferson	Union	426	550
Eagle Butte	Dewey	387	210	Kadoka	Jackson	365	341
East Moberge	Walworth	62	---	Kennebec	Lynam	349	341
Eden	Marshall	150	209	Kimball	Brule	1, 111	993
Edgemont	Fall River	1, 103	1, 254	Labolt	Grant	126	142
Egan	Moody	419	569	Lake Andes	Charles Mix	1, 052	867
Elk Point	Union	1, 294	1, 470	Lake City	Minshall	162	---
Elkton	Brookings	856	872	Lake Norden	Hamlin	450	408
Emery	Hanson	542	600	Lake Preston	Kingsbury	944	1, 008
Erwin	Kingsbury	205	257	Lane	Jorauld	187	336
Esmond	Kingsbury	116	145	Langford	Marshall	444	510
Estelline	Hamlin	488	658	La Plant	Dewey	125	---
Ethan	Davison	369	416	Lead	Lawrence	5, 733	5, 013
Eureka	McPherson	1, 303	1, 200	Lebanon	Potter	334	325
Fairburn	Custer	91	---	Lemmon	Perkins	1, 508	1, 126
Fairfax	Gregory	430	530	Lennox	Lincoln	1, 113	1, 074
Fairview	Lincoln	156	174	Leola	McPherson	724	697
Faith	Meade	607	575	Lesterville	Yankton	228	281
Farmer	Hanson	132	---	Letcher	Sanborn	414	454
Faulkton	Faulk	739	709	Lily	Day	135	187
Flandreau	Moody	1, 034	1, 929				
Florence	Codington	298	290				

TABLE 5.—POPULATION OF INCORPORATED PLACES: 1930 AND 1920

[The population of these places in 1910 is given in Table 4]

CITY OR TOWN	County	1930	1920	CITY OR TOWN	County	1930	1920
Lowry	Walworth	89		Seneca	Faulk	318	264
Loyalton	Edmunds	116		Sherman	Minnehaha	162	266
McIntosh	Corson	663	727	Sinal	Brookings	217	216
McLaughlin	Corson	678	555	Sioux Falls	Minnehaha	33,362	25,202
Madison	Lake	4,289	4,144	Sisseton	Roberts	1,569	1,431
Marlon	Turner	704	535	South Shore	Codington	322	305
Marlin	Bennett	720		South Sioux Falls	Minnehaha	306	195
Marvin	Grant	150	173	Spearfish	Lawrence	1,577	1,254
Meckling	Clay	114		Spencer	McCook	561	637
Mellette	Spink	363	507	Springfield	Bon Homme	881	719
Menno	Hutchinson	909	918	Stickney	Aurora	412	336
Midland	Haskell	262	309	Stockholm	Grant	130	
Milbank	Grant	2,380	2,215	Strandburg	Grant	113	169
Miller	Hand	1,447	1,478	Stratford	Brown	202	297
Mission Hill	Yankton	184	167	Sturgis	Meade	1,747	1,260
Mitchell	Davison	10,942	8,478	Summit	Roberts	431	556
Mobridge	Walworth	3,404	3,517	Tabor	Bon Homme	397	428
Monroe	Turner	221	217	Tea	Lincoln	148	105
Montrose	McCook	471	519	Timber Lake	Dewey	572	555
Morristown	Corson	208	269	Tolstoy	Potter	210	183
Mound City	Campbell	165		Toronto	Deuel	341	380
Mount Vernon	Davison	489	661	Trent	Moody	256	205
Murdo	Jones	619	500	Tripp	Hutchinson	939	970
Naples	Clark	80		Tulare	Spink	305	324
Newark	Marshall	168	190	Turton	Spink	323	243
New Effington	Roberts	337	305	Twin Brooks	Grant	138	141
Nowell	Butte	547	414	Tyndall	Bon Homme	1,287	1,405
New Underwood	Pennington	311	164	Utica	Yankton	68	141
Nisland	Butte	187	173	Valley Springs	Minnehaha	393	374
Northville	Spink	200	372	Veblen	Marshall	520	530
Nunda	Lake	163	200	Verdon	Brown	69	90
Oacoma	Lyman	167	224	Vermillion	Clay	2,850	2,590
Oarichs	Fall River	206	176	Viborg	Turner	719	618
Oldham	Kingsbury	419	364	Vienna	Clark	443	477
Olivet	Hutchinson	184	200	Vilas	Miner	108	144
Onaka	Faulk	164		Virgil	Beadle	166	189
Onida	Sully	636	455	Volga	Brookings	604	600
Orient	Faulk	302		Volin	Yankton	283	314
Ortley	Roberts	157	187	Wagner	Charles Mix	1,420	1,236
Parker	Turner	1,220	1,288	Wakarusa	Clay	453	451
Parkston	Hutchinson	1,336	1,230	Wall	Pennington	326	224
Peever	Roberts	265	356	Wallace	Codington	180	235
Philp	Haskell	736	647	Ward	Moody	90	118
Pierpont	Day	379	400	Watertown	Codington	10,214	9,490
Pierre	Hughes	3,659	3,209	Webber	Day	903	979
Plankinton	Aurora	768	603	Webster	Day	1,805	1,800
Platte	Charles Mix	1,207	1,242	Wentworth	Lake	310	396
Ploook	Campbell	431	437	Wessington	Beadle	681	728
Fresho	Lyman	487	626	Hand	Hand		
Pukwana	Butte	307	192	Jerault	Jerault	1,401	1,618
Quinn	Pennington	141		Springs	McPherson	111	164
Ramona	Lake	279	356	Watonka	Brookings	533	594
Rapid City	Pennington	10,404	5,777	White	Aurora	530	610
Ravina	Charles Mix	167	190	White Lake	Mellette	471	417
Raymond	Clark	200	330	White River	Roberts	281	353
Redfield	Spink	2,664	2,755	White Rock	Roberts	281	353
Ree Heights	Hand	339	(1)	Whitewood	Lawrence	392	330
Reliance	Lyman	287	317	Willow Lake	Clark	514	477
Reynolds	Grant	274	338	Wilmot	Roberts	560	617
Rockham	Faulk	283	347	Winfred	Lake	290	328
Roscoe	Edmunds	491	459	Winner	Tripp	2,220	2,000
Rosholt	Roberts	327	301	Witten	Tripp	307	204
Roslyn	Day	237	211	Wolsey	Beadle	455	510
Roswell	Miner	116	180	Wood	Mellette	1,267	1,267
St. Lawrence	Hand	413	390	Woonsokot	Sanborn	208	1,368
Salem	McCook	1,115	1,187	Worthing	Lincoln	262	233
Scotland	Bon Homme	1,163	1,234	Yale	Beadle	190	
Selby	Walworth	548	564	Yankton	Yankton	6,072	5,024

1 Not returned separately.

TABLE 6.—POPULATION OF CITIES OF 5,000 OR OVER BY WARDS: 1930

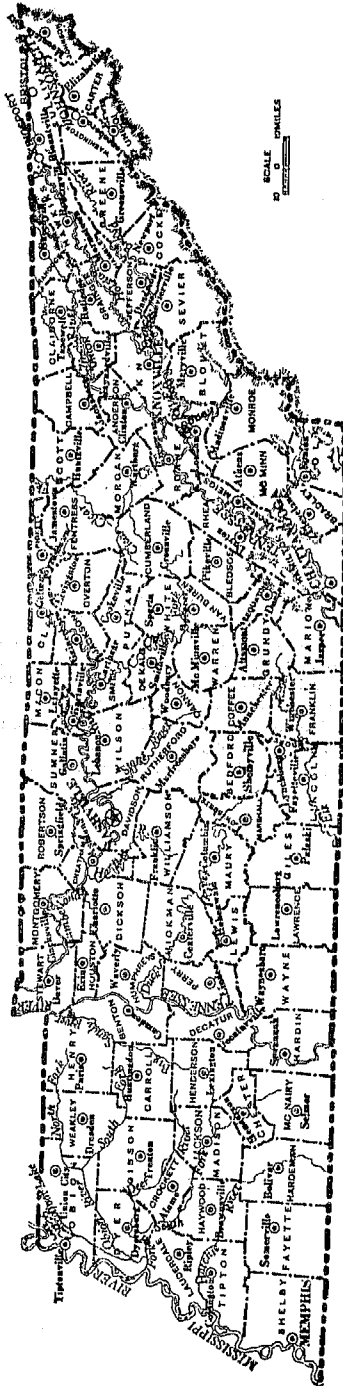
CITY AND WARD	1930	CITY AND WARD	1930	CITY AND WARD	1930
Aberdeen city.....	16,465	Mitchell city.....	10,942	Sioux Falls city—Con.	
Ward 1.....	4,423	Ward 1.....	2,475	Ward 10.....	2,721
Ward 2.....	1,200	Ward 2.....	2,363	Ward 11.....	2,220
Ward 3.....	1,564	Ward 3.....	2,604		
Ward 4.....	2,887	Ward 4.....	3,110	Watertown city.....	10,214
Ward 5.....	3,481			Ward 1.....	2,624
Ward 6.....	1,702	Rapid City.....	10,404	Ward 2.....	1,804
Ward 7.....	1,218	Ward 1.....	2,127	Ward 3.....	2,141
Huron city.....	10,946	Ward 2.....	4,454	Ward 4.....	2,087
Ward 1.....	1,460	Ward 3.....	1,820	Ward 5.....	768
Ward 2.....	1,331	Ward 4.....	1,994		
Ward 3.....	3,814	Sioux Falls city.....	33,362	Yankton city.....	6,072
Ward 4.....	4,341	Ward 1.....	1,020	Ward 1.....	1,035
Lead city.....	5,733	Ward 2.....	1,321	Ward 2.....	1,638
Ward 1.....	1,135	Ward 3.....	4,553	Ward 3.....	1,475
Ward 2.....	673	Ward 4.....	3,950	Ward 4.....	1,024
Ward 3.....	1,619	Ward 5.....	0,341		
Ward 4.....	647	Ward 6.....	4,493		
Ward 5.....	771	Ward 7.....	2,203		
Ward 6.....	888	Ward 8.....	2,062		
		Ward 0.....	1,806		

TENNESSEE

CONTENTS

	Page
Map.....	1030
Table 1.—Population of Tennessee: 1790 to 1930.....	1031
Table 2.—Population of principal cities from earliest census to 1930.....	1032
Table 3.—Area and population of counties: 1890 to 1930.....	1033
Table 4.—Population of counties by minor civil divisions: 1930, 1920, and 1910.....	1036
Table 5.—Population of incorporated places: 1930 and 1920.....	1050
Table 6.—Population of cities and towns of 5,000 or over by wards: 1930.....	1052

TENNESSEE



POPULATION—TENNESSEE

NUMBER AND DISTRIBUTION OF INHABITANTS

Population of the State.—Tennessee was admitted to the Union as the sixteenth State on June 1, 1796. Its population on April 1, 1930, according to the Fifteenth Census, was 2,616,556, which represents an increase of 278,671, or 11.9 per cent, as compared with the population on January 1, 1920. The total land area of the State, as shown in Table 3, was 41,687 square miles. The average number of inhabitants per square mile in 1930 was 62.8, as compared with 56.1 in 1920.

Table 1 shows the population of Tennessee from 1790, the year of the first Federal census, to 1930, together with the increase during each decade.

TABLE 1.—POPULATION OF TENNESSEE: 1790 TO 1930

CENSUS YEAR	Population	INCREASE OVER PRECEDING CENSUS	
		Number	Per cent
1930	2,616,556	278,671	11.9
1920	2,337,885	153,096	7.0
1910	2,184,789	164,173	8.1
1900	2,020,616	253,038	14.3
1890	1,767,618	225,159	14.6
1880	1,542,359	283,839	22.6
1870	1,258,520	148,719	13.4
1860	1,109,801	107,084	10.7
1850	1,002,717	173,607	20.9
1840	829,210	147,306	21.6
1830	681,904	259,081	61.3
1820	422,823	161,096	61.6
1810	261,727	156,125	147.8
1800	105,602	69,911	196.9
1790	35,691		

Counties and minor civil divisions.—In the tables which follow (Tables 2 to 6) the population of Tennessee is shown by counties, civil districts, cities, towns, and villages, with some comparative figures from previous censuses.

Cities of 10,000 or more.—There are eight cities in the State which had a population of 10,000 or more in 1930. Table 2 shows for these places the population at each census for which figures are available, together with the increase or decrease during each decade. Memphis, the largest city in the State, has a population of 253,143, representing an increase of 90,792, or 55.9 per cent, over its population in 1920. Nashville, the capital and second city in Tennessee, has 153,866 inhabitants. Chattanooga is now the third city in the State, with 119,798 inhabitants, representing an increase of 106.9 per cent since 1920. Knoxville, with a population of 105,802, is fourth in rank. The remaining cities in this class, in the order of their population, are Johnson City, Jackson, Bristol, and Kingsport. The last-named place first attained a population of 10,000 between 1920 and 1930; the city of Bristol, however, in conjunction with Bristol city, Va., has had more than 10,000 inhabitants at the last three censuses.

TABLE 2.—POPULATION OF PRINCIPAL CITIES FROM EARLIEST CENSUS TO 1930

[A minus sign (—) denotes decrease]

CITY OR TOWN AND CENSUS YEAR	Population	INCREASE OVER PRECEDING CENSUS		CITY OR TOWN AND CENSUS YEAR	Population	INCREASE OVER PRECEDING CENSUS	
		Number	Per cent			Number	Per cent
Bristol city: 1				Kingsport city:			
1930.....	12,005	3,958	49.2	1930.....	11,914	6,222	109.3
1920.....	8,047	899	12.0	1920.....	5,692		
1910.....	7,148	1,877	35.6	Knoxville city:			
1900.....	5,271	1,947	58.6	1930.....	105,802	27,984	36.0
1890.....	3,324	1,677	101.8	1920.....	77,818	41,472	114.1
1880.....	1,647			1910.....	36,346	3,709	11.4
Chattanooga city:				1900.....	32,637	10,102	44.8
1930.....	119,798	61,903	106.0	1890.....	22,535	12,842	132.5
1920.....	67,895	13,291	29.8	1880.....	9,693	1,011	11.0
1910.....	44,694	14,450	47.0	1870.....	8,682		
1900.....	30,154	1,054	3.6	1860.....	(3)		
1890.....	29,100	16,208	125.7	1850.....	2,076		
1880.....	12,892	6,799	111.6	Memphis city:			
1870.....	6,093			1930.....	253,143	90,792	55.9
Jackson city:				1920.....	162,361	31,240	23.8
1930.....	22,172	3,312	17.6	1910.....	131,105	28,785	28.1
1920.....	18,860	3,081	19.5	1900.....	102,320	37,825	58.6
1910.....	15,779	1,268	8.7	1890.....	64,405	30,903	92.0
1900.....	14,511	4,472	44.3	1880.....	33,592	-6,634	-16.5
1890.....	10,039	4,692	86.7	1870.....	40,226	17,603	77.8
1880.....	5,377	1,293	30.5	1860.....	22,623	13,732	155.9
1870.....	4,110	1,712	71.1	1850.....	8,841		
1860.....	2,407	1,401	139.3	Nashville city:			
1850.....	2 1,006			1930.....	153,866	35,524	30.0
Johnson City:				1920.....	118,342	7,978	7.2
1930.....	25,080	12,638	101.6	1910.....	110,364	29,400	36.5
1920.....	12,442	3,940	46.3	1900.....	80,865	4,697	6.2
1910.....	8,502	3,857	89.0	1890.....	76,168	32,818	75.7
1900.....	4,645	484	11.6	1880.....	43,350	17,485	67.6
1890.....	4,161	3,470	507.4	1870.....	25,865	8,377	52.3
1880.....	685			1860.....	16,988	6,823	67.1
				1850.....	10,165	3,236	46.7
				1840.....	6,929	1,363	24.5
				1830.....	5,566		

¹ Combined population of Bristol city, Sullivan County, Tenn., and Bristol city, Va., 20,845 in 1930; 14,776 in 1920; 13,395 in 1910; 9,850 in 1900; 6,226 in 1890; 3,209 in 1880.

² Returns incomplete; slave population not reported.

³ Not returned separately.

Counties.—Table 3 shows the population of the 95 counties of Tennessee from 1890 to 1930, together with the land area of each county and its population per square mile in 1930. No new counties have been organized since 1920, but there have been numerous changes in county boundaries, involving, in all, 39 counties. Of the 56 counties of Tennessee whose boundaries have remained unchanged since 1920, 32 have increased in population and 24 show decreases.

TABLE 3.—AREA AND POPULATION OF COUNTIES: 1890 TO 1930

[A minus sign (-) denotes decrease]

COUNTY	Land area in square miles, 1930	POPULATION							Per cent of increase	
		1930		1920	1910	1900	1890	1920 to 1930	1910 to 1920	
		Total	Per square mile							
Tennessee	41,087	2,616,568	62.8	2,337,885	2,184,789	2,020,616	1,767,618	11.9	7.0	
Anderson ²	342	19,722	57.7	18,298	17,717	17,034	15,128	7.8	3.3	
Bedford ³	514	21,077	41.0	21,737	22,667	23,845	24,739	-3.0	-4.1	
Benton	456	11,237	24.6	12,046	12,452	11,858	11,230	-0.7	-3.3	
Bledsoe	391	7,128	18.2	7,218	6,329	6,626	6,134	-1.2	14.0	
Blount	671	33,989	50.5	28,800	20,809	19,206	17,589	18.0	38.4	
Bradley ⁴	362	22,870	63.2	18,652	16,336	15,750	13,607	22.6	14.2	
Campbell ⁵	450	20,827	46.4	28,265	27,387	17,317	13,486	-5.1	8.2	
Cannon ⁶	208	8,933	42.9	10,241	10,825	12,121	12,167	-12.8	-5.4	
Carroll	610	26,132	42.8	24,361	23,971	24,250	23,630	7.3	1.6	
Carter	353	20,223	57.3	21,488	19,838	16,685	13,389	36.0	8.3	
Cheatham	314	9,025	28.7	10,039	10,540	10,112	8,845	-10.1	-4.8	
Chester	313	10,603	33.9	9,669	9,060	9,896	9,069	6.7	6.4	
Claiborne ⁷	468	24,313	52.0	23,286	23,504	20,696	13,103	4.4	-0.9	
Clay	244	6,877	28.2	9,193	9,009	8,421	7,260	4.2	2.0	
Cooke	427	21,775	51.0	20,782	19,399	19,163	16,523	4.8	7.1	
Coffee ⁸	443	16,801	37.9	17,344	15,625	15,574	13,827	-3.1	11.0	
Crockett	247	17,369	69.9	17,438	16,079	15,807	15,146	-0.6	8.5	
Cumberland	655	11,440	17.5	10,094	9,327	8,311	5,976	13.3	8.2	
Davidson ⁹	511	222,854	436.1	107,815	149,478	122,915	108,174	32.8	12.3	
Decatur	238	10,106	42.5	10,193	10,099	10,439	8,995	-0.9	1.0	
De Kalb ¹⁰	308	14,213	46.1	15,370	15,434	16,460	15,650	-7.5	-0.4	
Dickson ¹¹	549	18,491	33.7	19,342	19,955	18,635	13,645	-4.4	-3.1	
Dyer	500	31,405	62.8	29,983	27,721	23,776	19,878	4.7	8.2	
Fayette	618	28,891	46.7	31,499	30,257	29,701	23,878	-8.3	4.1	
Fentress ¹²	486	11,086	22.8	10,435	7,446	6,106	5,226	5.8	40.1	
Franklin ¹³	576	21,796	37.9	20,641	20,491	20,362	18,929	5.6	0.7	
Gibson ¹⁴	633	46,623	73.6	43,388	41,630	39,493	35,859	7.2	4.2	
Giles	628	28,016	44.6	30,948	32,629	33,033	34,957	-9.5	-5.2	
Grainger ¹⁵	307	12,737	41.5	13,369	13,888	15,512	13,106	-4.7	-3.7	
Greene	613	36,119	58.9	32,024	31,083	30,596	26,614	7.0	5.0	
Grundy ¹⁶	375	9,717	25.9	9,763	8,222	7,802	6,345	-0.4	17.2	
Hambledon	158	10,616	67.2	15,056	13,050	12,725	11,413	10.4	10.3	
Hamilton ¹⁷	548	189,497	345.8	115,954	89,207	61,695	53,482	37.6	29.9	
Hancock	223	9,073	40.7	10,454	10,778	11,147	10,342	-7.5	-3.0	
Hardeman	697	22,193	31.8	22,278	23,011	22,076	21,029	-0.4	-3.2	
Hardin	582	16,213	27.9	17,291	17,521	19,246	17,693	-6.2	-1.3	
Hawkins	452	24,117	53.4	22,618	23,587	24,247	22,246	5.2	-2.8	
Haywood	508	26,003	51.2	25,880	26,910	25,189	23,553	2.7	-2.0	
Henderson	536	17,655	32.9	18,436	17,680	18,117	16,336	-4.2	8.3	
Henry	626	26,432	42.2	27,151	26,434	24,208	21,070	-2.6	6.8	
Hickman ¹⁸	670	13,613	20.3	16,216	16,527	16,367	14,499	-16.1	-1.9	
Houston	197	6,555	33.3	6,212	6,224	6,476	5,390	-10.6	-0.2	
Humphreys	451	12,039	26.7	13,482	13,908	13,998	11,720	-10.7	-3.1	
Jackson	364	13,580	37.3	14,055	15,036	15,039	13,325	-6.1	-0.5	
Jefferson	312	17,614	56.5	17,077	17,755	18,590	16,478	1.3	-0.4	
Johnson	294	12,209	41.5	12,230	13,191	10,539	8,858	-0.2	-7.3	
Knox ¹⁹	504	155,902	309.3	112,928	94,187	74,302	50,557	38.1	10.9	
Lake	122	10,486	85.9	9,075	8,704	7,368	5,304	15.6	4.3	
Lauderdale ¹⁹	456	23,406	51.3	21,494	21,105	21,971	18,756	8.9	1.3	
Lawrence ²⁰	611	20,776	34.0	23,593	17,569	15,402	12,289	13.5	24.2	
Lewis ²¹	280	5,258	18.8	5,707	6,033	4,455	2,555	-7.9	-5.4	
Lincoln ²²	687	25,422	37.0	25,786	26,908	26,304	27,382	-1.4	-0.5	
Loudon ²³	219	17,805	81.3	16,275	13,612	10,838	9,273	9.4	19.6	
Madison	432	20,610	47.7	25,133	21,046	19,163	17,890	15.5	19.4	
McMinn ²⁴	432	20,610	47.7	25,133	21,046	19,163	17,890	15.5	19.4	
McNairy	388	19,991	51.5	18,350	16,356	17,760	15,510	8.5	12.2	

See footnotes at end of table.

TABLE 3.—AREA AND POPULATION OF COUNTIES: 1890 TO 1930—Continued

[A minus sign (-) denotes decrease]

COUNTY	Land area in square miles, 1930	POPULATION							
		1930		1920	1910	1900	1890	Per cent of increase	
		Total	Per square mile					1920 to 1930	1910 to 1920
Macon ¹⁵	294	13,872	47.2	14,022	14,559	12,881	10,878	-7.0	2.5
Madison ¹⁴	552	51,059	92.5	43,824	39,857	30,333	30,407	16.5	11.3
Marion.....	504	17,649	34.8	17,402	18,820	17,281	15,411	0.8	-7.5
Marshall.....	378	15,674	41.2	17,375	16,872	18,763	18,006	-10.4	3.0
Maury ¹⁶	582	34,016	58.4	35,403	40,456	42,703	38,112	-3.9	-12.5
Meigs.....	207	6,127	29.6	6,077	6,131	7,491	6,930	0.8	-0.9
Monroe ¹⁷	673	21,877	31.8	22,050	20,716	18,555	15,329	-3.1	6.5
Montgomery.....	516	30,882	59.8	32,265	33,672	36,017	29,697	-4.3	-4.2
Moore ¹⁸	141	4,037	28.6	4,491	4,690	5,706	5,075	-10.1	-6.4
Morgan.....	529	13,003	25.7	13,285	11,458	9,587	7,630	2.4	15.0
Obion.....	552	20,086	52.7	23,393	29,046	28,286	27,273	2.4	-5.2
Overton.....	446	13,079	40.5	17,617	15,854	13,353	12,039	2.6	11.1
Perry ²²	487	7,147	14.7	7,795	8,815	8,800	7,755	-8.0	-11.0
Pickett ¹²	162	5,615	34.7	5,295	5,087	5,366	4,736	7.9	2.3
Polk.....	432	15,686	36.3	14,243	14,110	11,357	8,361	10.1	0.0
Putnam ²⁰	404	23,759	58.8	22,231	20,023	10,890	13,683	6.9	11.0
Rhea.....	365	13,871	38.0	13,812	15,410	14,318	12,047	0.4	-10.4
Roane.....	380	24,477	64.4	24,024	22,800	22,738	17,418	-0.6	7.7
Robertson.....	455	28,191	62.0	25,021	25,460	25,029	20,078	10.0	0.6
Rutherford ²³	614	32,285	52.6	33,059	33,199	33,543	35,097	-2.3	-0.4
Scott.....	550	14,080	25.6	13,411	12,947	11,077	9,794	5.0	3.6
Sequatchie.....	264	4,047	15.3	3,632	4,202	3,329	3,027	11.4	-13.0
Sover.....	587	20,480	34.9	22,334	22,296	22,021	18,761	-3.5	0.4
Shelby ²¹	801	300,482	382.6	223,210	191,439	163,557	112,740	37.3	16.6
Smith ²⁴	317	15,473	48.3	17,134	18,548	10,020	18,404	-0.7	-7.0
Stewart.....	440	13,278	29.6	14,694	14,860	15,224	12,193	-0.5	-1.3
Sullivan.....	439	51,087	117.2	50,259	28,120	24,935	20,879	40.9	28.0
Sumner ²⁵	544	23,622	52.6	27,708	25,621	20,072	23,093	3.3	3.1
Tipton ²⁶	442	27,493	62.2	30,253	30,459	29,273	24,271	-0.1	2.7
Trousdale ²⁷	125	5,629	45.0	5,996	5,874	6,004	5,860	-0.1	2.1
Union.....	201	12,678	63.1	10,120	7,201	5,851	4,619	25.3	40.5
Union.....	235	11,371	48.4	11,615	11,414	12,894	11,459	-2.1	1.8
Van Buren.....	293	3,516	12.0	2,624	2,784	3,120	2,698	34.0	-5.7
Warren ²⁸	423	20,209	47.8	17,395	16,534	16,410	14,413	10.8	4.7
Washington.....	325	45,805	140.9	34,052	28,968	22,604	20,364	34.5	17.6
Wayne ²⁴	749	12,134	16.2	12,877	12,062	12,936	11,471	-5.8	6.8
Weakley.....	580	20,262	50.5	31,053	31,929	32,546	28,955	-5.8	-2.7
White ²⁹	363	15,343	42.8	15,701	15,420	14,157	12,348	-1.0	1.8
Williamson ³⁰	586	22,845	39.0	23,409	24,213	26,422	26,321	-2.4	-3.3
Wilson ²⁷	579	23,929	41.3	25,241	25,394	27,078	27,148	-8.8	3.3

¹ State totals for 1910, 1900, and 1890 include population (5,210 in 1910, 5,407 in 1900, 4,903 in 1890) of James County, annexed to Hamilton County in 1919. Island No. 25 ceded to Arkansas in 1905.

² Part of Campbell annexed in 1919, and part annexed to Campbell in 1927.

³ Parts of Rutherford annexed in 1923 and 1925; part annexed to Coffee in 1923; part of Coffee annexed in 1927.

⁴ Parts of James annexed to Bradley in 1917 and 1919; remainder of James annexed to Hamilton in 1910.

⁵ Part annexed to Anderson in 1919 and part to Claiborne in 1923; part of Anderson annexed in 1927.

⁶ Part of Wilson annexed in 1929; parts annexed to Rutherford and Warren in 1925.

⁷ Part of Campbell annexed in 1923.

⁸ Parts of Franklin, Bedford, and Warren annexed in 1921, 1923, and 1925; parts annexed to Warren in 1923 and 1925, and to Bedford in 1925 and 1927.

⁹ Part of Wilson annexed in 1923 and part of Rutherford annexed in 1925 and 1927.

¹⁰ Part annexed to Warren in 1925; parts annexed to Wilson and White in 1927; part annexed to Putnam in 1920.

¹¹ Part annexed to Williamson in 1921.

¹² Parts of Fentress annexed to Pickett in 1921, and parts of Pickett annexed to Fentress in 1925 and 1927.

¹³ Part annexed to Coffee in 1921 and part of Grundy annexed in 1927.

¹⁴ Parts of Gibson annexed to Madison, and part of Madison annexed to Gibson, in 1921.

¹⁵ Part of Grainger annexed to Knox in 1927.

- ¹⁶ Part annexed to Franklin in 1927.
¹⁷ James annexed in 1919.
¹⁸ Part annexed to Lewis in 1897.
¹⁹ Island No. 25 ceded to Arkansas in 1905.
²⁰ Parts of Wayne annexed in 1923 and 1929.
²¹ Part of Hickman annexed in 1897; parts of Wayne annexed in 1897 and 1925; part annexed to Maury in 1929.
²² Part of Lincoln annexed to Moore in 1927.
²³ Part annexed to McMinn in 1929 and parts of Monroe annexed in 1923 and 1927.
²⁴ Parts annexed to Monroe in 1921 and 1925, and parts of Monroe and Loudon annexed in 1925 and 1929, respectively.
²⁵ Part of Macon annexed to Smith in 1927.
²⁶ Parts annexed to Williamson in 1923, and part of Lewis annexed in 1929.
²⁷ Part annexed to McMinn in 1923, and parts of McMinn annexed in 1921 and 1925; parts annexed to Loudon in 1923 and 1927.
²⁸ Part of Wayne annexed in 1909.
²⁹ Part annexed to White in 1915; part of White annexed in 1925; part of De Kalb annexed in 1929.
³⁰ Parts of Cannon annexed in 1925; parts annexed to Bedford in 1923 and 1925; parts annexed to Davidson in 1925 and 1927; part of Williamson annexed and part annexed to Williamson in 1929.
³¹ Part of Tipton annexed to Shelby in 1925.
³² Part of Sumner annexed to Trousdale in 1929.
³³ Parts of Coffee annexed in 1923 and 1925; parts of Cannon and De Kalb annexed and part annexed to Coffee in 1925.
³⁴ Parts annexed to Lewis in 1897 and 1925; part annexed to Perry in 1909; parts annexed to Lawrence in 1923 and 1929.
³⁵ Part of Putnam annexed in 1915; part annexed to Putnam in 1925; part of De Kalb annexed in 1927.
³⁶ Part of Dickson annexed in 1921; parts of Maury annexed in 1923; part of Rutherford annexed, and part annexed to Rutherford, in 1929.
³⁷ Part annexed to Davidson in 1923; part of De Kalb annexed in 1927; part annexed to Cannon in 1929.

Minor civil divisions.—The primary divisions of the counties of Tennessee are known as civil districts. These civil districts include the secondary divisions, which are incorporated as cities, towns, and villages. Table 4 shows the population of each county by civil districts, cities, towns, and villages for the last three censuses. The population of the secondary divisions is shown in *italics* under the population of the civil districts in which they are respectively located. Some of the cities, towns, and villages comprise two or more districts or parts of districts. Where an incorporated place comprises two or more districts or parts of districts, the total population of the place is given in connection with the presentation for the first district.

Changes in the boundaries of districts and incorporated places between 1920 and 1930 are indicated by footnotes on Table 4; for changes between 1910 and 1920, reference may be made to the Reports of the Fourteenth Census (1920), Volume I, Table 53.

TABLE 4.—POPULATION OF COUNTIES BY MINOR CIVIL DIVISIONS: 1930, 1920, AND 1910

[The "districts" shown in the table are civil districts. Counties showing no comparative figures have been redivided at some time between the censuses. For changes in boundaries, etc., between 1920 and 1930, see footnotes; for those between 1910 and 1920, see Reports of the Fourteenth Census (1920), Vol. I, Table 53.]

MINOR CIVIL DIVISION	1930	1920	1910	MINOR CIVIL DIVISION	1930	1920	1910
Anderson County ¹	19,722	18,298	17,717	Bledsoe County	7,128	7,218	6,329
District 1.....	715	745	736	District 1.....	2,375	2,205
District 2.....	878	1,031	991	District 2.....	1,801	1,647
District 3.....	850	843	852	<i>Pikeville town</i>	551	488
District 4.....	1,245	1,307	1,348	District 3.....	849	1,159
District 5 ¹	2,056	2,109	1,942	District 4.....	776	1,035
<i>Coal Creek town</i>	1,116	1,204	1,102	District 5.....	1,327	1,082
District 6.....	3,508	2,462	2,143	Blount County ²	33,989	29,800	20,809
<i>Clinton town</i>	1,927	1,409	1,090	Dist. 1 (Wellsville).....	1,077	1,217	1,288
District 7.....	1,530	1,614	1,872	Dist. 2 (Big Springs).....	580	615	622
<i>Oliver Springs town,</i> <i>total</i>	600	777	700	Dist. 3 (Happy Valley or Rasay).....	200	279	279
<i>In Anderson Co.</i>	95	113	127	Dist. 4 (Friendsville).....	909	889	953
<i>In Boone Co.</i>	565	664	573	Dist. 5 (Miser Station).....	1,035	907	970
District 8.....	766	751	757	Dist. 6 (Clover Hill).....	1,062	947	911
District 9.....	691	876	811	Dist. 7 (Carpenter Camp Ground).....	1,147	1,086	971
District 10.....	2,864	1,573	798	Dist. 8 (Crooked Creek).....	1,400	1,209	1,149
District 11.....	650	601	511	Dist. 9 (Maryville).....	11,070	8,790	2,852
District 12.....	1,052	1,223	1,466	<i>Alcoa city</i>	5,255	5,358
District 13.....	2,162	2,088	2,448	<i>Maryville city, total</i> ³	4,958	5,739	2,381
District 14.....	757	1,070	1,042	<i>In Dist. 9</i>	2,900	2,460	1,680
Bedford County ²	21,077	21,737	22,067	<i>In Dist. 9</i>	2,068	1,379	765
District 1 ²	750	718	755	Dist. 10 (Louisville).....	1,000	1,239	1,253
District 2.....	754	892	974	Dist. 11 (Rockford).....	1,471	1,192	1,085
District 3.....	1,732	1,801	2,124	Dist. 12 (Wildwood).....	656	830	789
<i>Wartrace town</i>	608	619	659	Dist. 13 (Uceba).....	1,213	1,124	1,151
District 4 ²	1,495	1,644	1,896	Dist. 14 (Peerys Mill).....	1,453	1,242	1,204
<i>Bellbuckle town</i>	378	471	468	Dist. 15 (Tuckaleechee).....	2,017	1,763	1,705
District 5.....	607	676	626	<i>Townsend town</i> ³	402
District 6.....	744	838	915	Dist. 16 (Cades Cove or Mountain).....	424	570	623
District 7 ²	6,347	4,701	4,453	Dist. 17 (Chilhowee)	1,438	1,118	736
<i>Shelbyville town</i> ²	6,010	2,912	2,392	Dist. 18 (Millers Cove or Walland).....	874	824	842
District 8.....	511	630	720	District 19.....	3,834	2,838	1,520
District 9.....	552	628	660	<i>Maryville city</i> (see <i>Dist. 9</i>).....
District 10.....	805	1,025	1,120	Bradley County	22,870	18,852	16,336
District 11.....	1,067	1,350	1,239	District 1.....	6,525	6,960	6,281
District 12.....	716	904	1,073	District 2.....	8,237	2,083	2,931
District 13.....	600	679	672	District 3.....	2,185	2,219	2,028
District 14.....	694	858	853	District 4.....	10,923	7,490	6,006
District 15.....	674	688	675	<i>Cleveland city</i>	9,186	6,522	5,549
District 16.....	519	661	690	Campbell County ⁴	26,327	28,205	27,387
District 17.....	603	782	820	District 1.....	6,834	7,225	7,013
District 18.....	925	1,026	1,086	<i>La Polette city</i>	2,637	3,050	2,816
District 19.....	857	1,237	1,311	District 2.....	2,232	2,739	2,760
<i>Normandy town</i> ²	207	District 3.....	5,647	4,936	4,604
Benton County	11,237	12,046	12,452	<i>Jacksboro town</i>	834	698	654
District 1.....	473	646	804	District 4.....	3,535	3,303	4,220
District 2.....	788	1,043	1,062	District 5.....	3,579	10,002	8,051
District 3.....	503	553	570	<i>Jellico city</i>	1,580	1,373	1,368
District 4.....	511	587	559	Cannon County ⁵	8,935	10,241	10,825
District 5.....	2,575	2,080	2,056	District 1.....	474	632	628
<i>Camden town</i>	350	300	292	District 2.....	308	456	473
District 6.....	536	573	630	District 3.....	384	445	451
District 7.....	582	635	627	District 4.....	417	568	603
District 8.....	1,674	1,729	1,534				
<i>Big Sandy town</i>	603	603	380				
District 9.....	529	739	961				
District 10.....	784	912	995				
District 11.....	252	314	349				
District 12.....	581	591	596				
District 13.....	231	207	354				
District 14.....	334	459	482				
District 15.....	514	420	379				
District 16.....	366	498	494				

¹ ANDERSON.—Part of district 5 annexed to Campbell County in 1927.

² BEDFORD.—Part of district 1 annexed to Coffee County in 1923 and part of Coffee County annexed to district 1 in 1927; parts of Rutherford County annexed to districts 10 and 4 in 1923 and 1925, respectively. Part of district 7 annexed to Shelbyville town in 1929. Normandy town incorporated in 1921.

³ BLOUNT.—Civil districts not named in 1920. Maryville town incorporated as a city in 1927; Townsend town incorporated in 1921.

⁴ CAMPBELL.—Part annexed to Claiborne County in 1923, and part of Anderson County annexed to district 3 in 1927.

⁵ CANNON.—For footnote, see following page.

TABLE 4.—POPULATION OF COUNTIES BY MINOR CIVIL DIVISIONS: 1930, 1920, AND 1910—Continued

MINOR CIVIL DIVISION	1930	1920	1910	MINOR CIVIL DIVISION	1930	1920	1910
Gannon County—Con.				Carter County—Con.			
District 5.....	905	922	907	District 8.....	1,202	762	711
District 6.....	1,322	1,336	1,424	District 9.....	1,313	1,120	1,117
<i>Woodbury town</i>	502	278	604	District 10.....	1,340	1,195	1,021
District 7.....	407	527	547	District 11.....	1,307	1,235	823
District 8.....	847	805	768	District 12.....	1,000	1,116	1,324
District 9.....	754	843	745	District 13.....	1,369	1,087	1,043
District 10.....	813	909	1,024	District 14.....	1,231	733	644
District 11 ⁵	654	857	964	District 15.....	5,934	2,518	2,161
District 12.....	571	591	606	<i>Elizabethton town (see</i> <i>Dist. 6).</i>			
District 13.....	448	656	673	District 16.....	1,375	1,435	1,120
District 14.....	317	410	530	District 17.....	636	485	561
District 15.....	264	285	398	District 18.....	502	392	368
Carroll County.....				Cheatham County.....			
	26,132	24,361	23,971		9,025	10,039	10,540
District 1.....	1,383	1,341	1,332	District 1.....	1,636	1,436	
District 2.....	1,970	1,930	1,955	<i>Ashland city</i>	712	649	641
<i>Trzeviant town</i>	517	587		District 2.....	1,878	1,845	
District 3.....	519	552	622	<i>Pleasant View town</i> ⁸	177		
District 4.....	2,215	1,800	1,613	District 3.....	1,369	1,422	
<i>McKenzie city, total</i> ⁶	1,858	1,680	1,392	District 4.....	1,698	2,226	
<i>In Dist. 1</i>	1,266	1,087	853	District 5.....	1,180	1,571	
<i>In Dist. 22</i>	592	513	469	District 6.....	1,274	1,539	
District 5.....	1,068	1,164	1,118	Chester County.....			
District 6.....	970	993	933		10,603	9,669	9,080
District 7.....	514	614	592	District 1.....	706	531	567
District 8.....	379	340	424	District 2.....	697	609	652
District 9.....	738	648	570	District 3.....	622	559	549
District 10.....	390	448	519	District 4.....	993	861	760
District 11.....	2,596	2,463	2,700	District 5.....	1,110	889	838
<i>Huntingdon town</i>	1,286	1,121	1,112	<i>Mifflin town</i> ⁹	84		
District 12.....	621	542	541	District 6.....	2,838	2,276	2,141
District 13.....	1,238	1,102	1,188	<i>Henderson city</i>	1,509	1,181	1,087
District 14.....	769	937	927	District 7.....	463	494	375
District 15.....	740	816	781	District 8.....	1,022	1,060	904
District 16.....	2,688	1,332	1,103	District 9.....	378	460	448
<i>Bruceton town</i> ⁶	1,112			District 10.....	430	540	495
<i>Hollow Rock town</i>	428	198		District 11.....	306	377	380
District 17.....	527	621	605	District 12.....	593	615	512
District 18.....	549	652	624	District 13.....	385	398	400
District 19.....	666	792	659	Claiborne County¹⁰.....			
District 20.....	1,040	853	842		24,313	23,286	23,504
District 21.....	1,165	1,076	981	District 1.....	3,696	2,887	2,929
District 22.....	1,493	1,510	1,365	District 2.....	2,501	2,508	2,592
<i>McKenzie city (see</i> <i>Dist. 4).</i>				District 3.....	2,276	2,249	2,094
District 23.....	788	823	905	District 4.....	3,000	3,070	3,042
District 24.....	900	994	1,042	District 5.....	1,768	2,818	2,432
Carter County.....				District 6.....	5,989	3,142	3,698
	29,223	21,488	19,838	<i>Cumberland Gap town</i>	569	504	517
District 1.....	1,299	1,189	1,044	District 7 ¹⁰	1,293	1,090	2,263
District 2.....	1,956	1,894	2,007	District 8.....	1,619	2,041	2,563
District 3.....	1,840	1,870	1,704	District 9.....	5,235	2,509	1,611
District 4.....	1,007	1,191	978	District 10.....	1,037	996	
District 5.....	1,449	898	1,079	Clay County.....			
<i>Milligan Collegetown</i> ⁷	258				9,577	9,193	9,069
District 6 ⁷	2,558	1,259	1,057	District 1.....	1,665	1,686	1,694
<i>Elizabethton town, to-</i> <i>tal</i> ⁷	8,063	2,749	2,478	District 2.....	2,495	2,624	2,388
<i>In Dist. 6</i>	781			District 3.....	3,002	2,530	2,572
<i>In Dist. 7</i>	1,619			<i>Celina town</i>	759	420	467
<i>In Dist. 15</i>	5,693			District 4.....	2,415	2,337	2,405
District 7.....	1,905	1,100	1,071				

⁵ GANNON.—Parts annexed to Rutherford and Warren Counties in 1925. Part of Wilson County annexed to district 11 in 1920.

⁶ CARROLL.—McKenzie town incorporated as a city in 1923. Bruceton town incorporated in 1925.

⁷ CARTER.—Milligan College town not returned separately in 1920. Elizabethton town not returned separately by districts in 1920. Part of district 6 annexed to Elizabethton town since 1920.

⁸ CHEATHAM.—Pleasant View town incorporated in 1921.

⁹ CHESTER.—Mifflin town incorporated in 1925.

¹⁰ CLAIBORNE.—Part of Campbell County annexed in 1923; part of district 10 annexed to 7 in 1923.

TABLE 4.—POPULATION OF COUNTIES BY MINOR CIVIL DIVISIONS: 1930, 1920, AND 1910—Continued

MINOR CIVIL DIVISION	1930	1920	1910	MINOR CIVIL DIVISION	1930	1920	1910
Cooke County	21,775	20,782	19,390	Cumberland County—Con.			
District 1.....	2,106	1,950	2,285	District 5.....	1,171	1,237	
District 2.....	2,438	2,385	2,159	District 6 ¹²	1,031		
Parrottsville town ¹¹	118			District 7 ¹²	271		
District 3.....	2,367	2,778	2,065	District 8 ¹²	1,550		
District 4.....	1,389	1,007	1,793	Clifty town, total ¹³	192	729	569
District 5.....	1,712	1,735	1,023	In Cumberland Co.....	58	169	70
District 6.....	6,406	4,589	3,714	In White Co.....	164	670	520
Newport town.....	2,989	2,753	2,003	Pleasant Hill town ¹³	165	148	227
District 7.....	1,041	893	808				
District 8.....	1,007	1,091	1,202	Davidson County¹⁴	222,864	187,815	149,473
District 9 ¹¹	1,300	1,842	3,050	District 1.....	153,806	118,342	110,304
District 10 ¹¹	1,305	1,847		Nashville city ¹⁴	163,300	118,342	110,304
District 11 ¹¹	1,135			District 2 ¹⁴	4,041	3,187	3,055
				District 3 ¹⁴	4,193	2,899	3,100
Coffee County¹⁵	16,801	17,344	15,025	District 4 ¹⁴	11,385	3,554	1,843
District 1.....	524	643	602	District 5.....	1,556	1,037	1,871
District 2 ¹²	568	598	620	District 6 ¹⁴	9,040	7,200	5,296
District 3.....	764	844	924	District 7 ¹⁴	6,204	4,940	3,278
District 4.....	338	408	503	District 8 ¹⁴	7,205	7,524	5,415
District 5.....	635	758	676	District 9.....	1,800	1,500	1,007
District 6.....	2,900	2,895	2,307	District 10.....	3,723	3,072	2,894
Manchester town.....	1,227	1,111	923	District 11 ¹⁴	7,001	5,874	3,590
District 7.....	773	800	811	District 12.....	5,376	3,545	3,784
District 8.....	446	500	409	District 13.....	3,833	2,285	2,226
District 9 ¹²	576	684	724	District 14.....	2,312	2,181	2,117
District 10 ¹²	1,023	1,080	1,164				
District 11.....	663	665	655	Decatur County	10,106	10,198	10,003
District 12.....	787	889	887	District 1.....	880	770	733
District 13 ¹²	4,723	3,942	3,650	District 2.....	607	695	715
Pullahoma town.....	4,033	3,479	3,049	District 3.....	782	873	822
District 14.....	590	669	613	District 4.....	1,932	1,751	1,538
District 15.....	500	582	540	Decaturville town.....	419	515	
District 16 ¹²	344	431	486	District 5.....	477	571	745
				District 6.....	1,045	1,407	1,440
Crockett County	17,350	17,438	16,078	Parsons town.....	616	489	
District 1.....	1,327	1,289	1,224	District 7.....	741	654	678
District 2.....	807	692	693	District 8.....	382	490	522
District 3.....	1,211	1,300	1,203	District 9.....	353	502	477
District 4.....	865	833	823	District 10.....	752	921	941
District 5.....	2,312	2,213	1,088	Scotts Hill town, total.....	235	123	
Bells town.....	919	820	753	In Decatur Co.....	111		
District 6.....	1,663	1,692	1,230	In Henderson Co.....	184	123	
Alamo town.....	907	780		District 11.....	607	627	691
District 7.....	888	969	894	District 12.....	758	848	791
District 8.....	771	803	850				
District 9.....	950	892	801	De Kalb County¹⁴	14,613	15,370	15,434
District 10.....	2,185	2,265	2,100	District 1.....	1,025	1,130	1,104
Mauzy City town.....	425	458		Alexandria town.....	419	610	
District 11.....	840	952	841	District 2.....	682	493	458
District 12.....	1,102	1,250	1,005	District 3.....	384	697	694
Friendship town.....	487	487		District 4.....	532	655	740
District 13.....	907	1,058	1,027	District 5.....	798	883	775
District 14.....	776	813	793	District 6.....	424	658	769
District 15.....	487	407	464	District 7.....	302	348	604
				District 8 ¹³	509	631	622
Cumberland County	11,440	10,094	9,327	District 9.....	3,133	2,735	2,653
District 1 ¹⁴	3,135	2,987	2,895	Smithville town.....	889	687	
Crossville town.....	1,123	943	783	District 10.....	301	447	403
District 2.....	1,603	1,549	1,980	District 11.....	204	205	321
District 3.....	1,452	1,495	2,295	District 12.....	311	356	360
District 4 ¹³	1,227	2,826	2,157	District 13 ¹³	312	351	403

¹¹ COOKE.—District 11 organized from parts of 9 and 10 in 1923. Parrottsville town incorporated in 1923.

¹² COFFEE.—Parts of district 10 annexed to Warren County in 1923 and 1925, and part of district 16 annexed to Bedford County in 1927; part of Franklin County annexed to district 13 in 1921, part of Bedford County annexed to district 2 in 1923, and part Warren County annexed to district 9 in 1925.

¹³ CUMBERLAND.—District 8 organized from part of 1 (including Pleasant Hill town and that part of Clifty town in Cumberland County) since 1920. Parts of district 4 taken to form 6 and 7 in 1923 and 1925, respectively.

¹⁴ DAVIDSON.—Part of Wilson County annexed to district 4 in 1923; parts of Rutherford County annexed to districts 2 and 4 in 1927 and 1925, respectively. Parts of districts 3, 7, 8, and 11 annexed to Nashville city at various dates since 1920. Part of Nashville city annexed to district 6 in 1921.

¹⁵ DE KALB.—Part of district 8 annexed to Putnam County in 1929; parts of 13 and 14 annexed to Wilson and White Counties, respectively, in 1927; and part of 21 annexed to Warren County in 1925.

TABLE 4.—POPULATION OF COUNTIES BY MINOR CIVIL DIVISIONS: 1930, 1920, AND 1910—Continued

MINOR CIVIL DIVISION	1930	1920	1910	MINOR CIVIL DIVISION	1930	1920	1910
De Kalb County—Con.				Fayette County—Con.			
District 14 ¹⁵	710	703	554	District 5.....	1,924	2,251	2,009
District 15.....	789	794	370	District 6.....	1,763	1,925	1,520
District 16.....	565	631	780	District 7.....	1,592	1,888	2,008
District 17.....	223	273	269	District 8.....	2,356	2,772	2,753
District 18.....	316	321	262	Oakland town ¹⁷	237
District 19.....	221	263	290	District 9.....	2,138	2,243	1,960
District 20.....	710	777	376	District 10.....	2,675	2,568	2,359
District 21 ¹⁵	585	645	629	Rossville town.....	167	171	142
District 22.....	423	498	708	District 11.....	1,771	1,936	1,710
District 23.....	139	181	235	District 12.....	2,386	2,485	2,076
District 24.....	413	369	Moscow town.....	296	314	211
District 25.....	245	358	District 13.....	1,755	2,373	2,443
Dickson County ¹⁶.....				Fentress County ¹⁸.....			
District 1.....	809	917	869	District 1.....	11,036	10,435	7,446
District 2.....	087	754	853	District 2 ¹⁹	3,216	2,640	1,308
District 3.....	567	806	695	Jamestown town ¹⁹
District 4.....	1,215	1,366	1,512	District 3 ¹⁹	1,621	1,484	1,447
District 5.....	4,062	4,011	4,204	District 3 ¹⁸	1,429	1,688	1,647
Dickson town.....	2,902	2,263	1,850	District 4.....	3,797	3,539	2,000
District 6.....	1,773	1,705	2,103	District 5.....	973	1,084	954
Charlotte town.....	291	200	236	Franklin County ¹⁹.....			
District 7.....	780	807	828	District 1.....	21,706	20,641	20,491
District 8.....	1,964	2,144	2,242	District 2.....	3,619	3,471	3,083
District 9.....	1,616	1,871	1,936	Winchester town.....	2,210	2,203	1,361
Slayden town.....	162	163	District 2.....	775	808	806
Varner town.....	245	180	618	District 3.....	1,148	1,092	1,191
District 10.....	482	568	District 4.....	1,834	1,318	1,631
District 11.....	932	1,040	1,100	Hanland village.....	247	283
District 12.....	1,473	1,457	1,232	District 5.....	952	977	992
White Bluff town.....	404	440	District 6.....	283	293	351
District 13.....	554	602	598	District 7 ¹⁹	459	590	452
District 14.....	273	380	440	District 8.....	647	659	606
District 15.....	715	518	906	District 9 ¹⁹	1,408	1,539	1,523
Dyer County.....				District 10.....	2,326	2,197	1,518
District 1.....	958	1,000	844	Cowan town ¹⁹	1,367
District 2.....	1,039	1,123	1,446	District 11.....	567	512	487
District 3.....	672	576	571	District 12.....	1,246	960	943
District 4.....	10,402	8,172	6,371	District 13.....	200	317	373
Dyersburg city.....	8,733	6,444	4,149	District 14.....	287	416	507
District 5.....	2,206	2,074	2,500	District 15.....	561	636	576
District 6.....	3,264	3,311	3,180	District 16.....	320	422	381
Neobern town.....	1,621	1,767	1,602	District 17.....	1,069	1,016	1,141
District 7.....	1,539	1,616	1,698	District 18.....	1,559	1,298	1,236
District 8.....	1,118	1,054	1,213	District 19.....	212	276	345
District 9.....	1,375	1,342	1,427	District 20.....	2,037	1,611	1,636
District 10.....	1,199	1,408	1,199	Decherd town.....	376	815	1,022
District 11.....	673	713	1,153	District 21.....	287	234	424
District 12.....	880	980	964	Gibson County ²⁰.....			
District 13.....	487	632	638	District 1 ²⁰	46,528	43,368	41,630
District 14.....	442	604	752	District 2 ²⁰	1,760	1,647	1,400
District 15.....	1,330	1,187	997	Medina town.....	414	1,658	1,320
Tribble town.....	723	781	650	District 2 ²⁰	1,486	1,188	1,385
District 16.....	1,044	1,435	1,583	District 3.....	6,926	5,777	5,290
District 17.....	746	843	890	Humboldt town.....	4,618	3,015	3,446
District 18.....	288	292	290	District 4.....	492	580	680
District 19.....	908	811	District 5.....	1,381	1,325	1,219
District 20.....	433	445	District 6.....	1,066	1,991	1,945
Fayette County.....				District 7.....	4,950	4,684	4,297
District 1.....	2,633	2,609	2,814	Trenton city.....	2,892	2,751	2,402
Somerville town.....	1,533	1,108	1,387	District 8.....	2,091	2,207	2,322
District 2.....	1,052	1,368	1,409	District 9.....	1,667	1,600	1,656
District 3.....	1,345	1,252	1,599	Rutherford town.....	747	792	766
District 4.....	2,525	2,699	2,574				

¹⁵ DE KALB.—For footnote see preceding page.
¹⁶ DICKSON.—Part annexed to Williamson County in 1921.
¹⁷ FAYETTE.—Oakland town not returned separately in 1920.
¹⁸ FENTRESS.—Parts of districts 2 and 3 annexed to Pickett County in 1921; parts of Pickett County annexed in 1925 and 1927. Jamestown town incorporated in 1920.
¹⁹ FRANKLIN.—Part of district 7 annexed to Coffee County in 1921 and part of Grundy County annexed to district 9 in 1927. Cowan town incorporated in 1921.
²⁰ GIBSON.—Part of Madison County annexed to district 2, and parts of districts 1 and 2 annexed to Madison County, in 1921.

TABLE 4.—POPULATION OF COUNTIES BY MINOR CIVIL DIVISIONS: 1930, 1920 AND 1910—Continued

MINOR CIVIL DIVISION	1930	1920	1910	MINOR CIVIL DIVISION	1930	1920	1910
Gibson County—Con.				Greene County 22			
District 10.....	1,217	1,043	1,300	District 1 22	2,855	3,117
<i>Kenton town, total</i>	810	804	816	District 2 22	2,213	2,264
<i>In Gibson Co.</i>	478	404	441	District 3 22	3,717	3,206
<i>In Obion Co.</i>	337	400	374	District 4 22	2,596	2,555
District 11.....	1,274	1,268	1,278	District 5 22	2,040	1,921
District 12.....	1,401	1,398	1,309	District 6 22	1,833	1,879
District 13.....	6,304	4,041	4,033	District 7 22	1,813	1,775
<i>Milan town</i>	3,155	2,057	1,005	<i>Rhetown town, total</i>	1,813	1,920	154
District 14.....	1,705	1,719	1,396	<i>In Dist. 7</i>	80	80	85
<i>Bradford town</i>	570	507	<i>In Dist. 9</i>	90	112	128
District 15.....	1,009	1,001	872	District 8 22	3,400	2,096
District 16.....	1,069	1,123	1,112	District 9 22	3,310	3,432
District 17.....	678	725	801	<i>Atheaton town (see Dist. 7)</i>
District 18.....	2,028	1,634	1,052	District 10.....	6,542	4,885
<i>Gibson town</i>	303	349	233	<i>Greenville town</i>	5,544	3,775	1,920
District 19.....	1,207	1,137	1,270	District 11 22	2,677	2,832
District 20.....	692	1,005	890	<i>Battleyton town</i>	2,112	1,669
District 21.....	2,669	2,653	2,010	District 12 22	2,035	2,002
<i>Dyer town</i>	1,314	1,350	1,168	Grundy County 23			
District 22.....	787	693	651	District 1.....	316	358
District 23.....	684	749	811	District 2.....	4,027	3,948
District 24.....	789	807	901	<i>Alamont town</i>	140	114
District 25.....	338	393	281	<i>Palmer town 23</i>	1,158
Giles County				District 3 23	754	688
23,016	30,948	32,029	District 4.....				
District 1.....	1,329	1,469	1,408	District 5.....	1,442	1,534
District 2.....	1,499	1,794	1,968	District 6.....	1,482	2,016
District 3.....	1,888	1,727	1,735	District 7.....	422	510
District 4.....	1,771	1,773	1,692	District 8.....	201	227
District 5.....	1,669	1,144	1,208	473	472
District 6.....	1,071	1,165	1,329	Hamblen County			
District 7.....	5,041	4,471	4,870	16,016	15,056	13,650	
<i>Pulaski town</i>	3,387	2,780	2,928	District 1 24	4,367	4,096	3,550
District 8.....	371	376	1,001	<i>Morrisstown town, total 24</i>	7,305	5,875	4,007
District 9.....	1,005	1,239	1,188	<i>In Dist. 1</i>	4,344	2,170
District 10.....	854	937	507	<i>In Dist. 4</i>	2,961	1,837
District 11.....	905	961	1,307	District 2 24	1,056	2,844	2,803
District 12.....	758	1,046	1,100	District 3 24	754	2,990	3,183
District 13.....	703	782	918	District 4.....	4,021	3,788	3,396
District 14.....	1,663	1,287	1,929	<i>Morrisstown town (see Dist. 1)</i>	720	737
District 15.....	1,792	2,737	2,470	District 5.....	707
<i>Lynnville town</i>	422	652	696	District 6 24	1,072
District 16.....	565	824	639	District 7 24	808
District 17.....	609	601	628	District 8 24	942
District 18.....	1,200	1,300	1,015	District 9 24	529
District 19.....	860	1,889	942	Hamilton County 25			
District 20.....	1,016	1,219	1,201	168,487	115,964	89,267	
District 21.....	883	1,204	1,303	District 1.....	119,798
District 22.....	998	989	1,056	<i>Chattanooga city 25</i>	119,798	57,895	44,604
District 23.....	507	639	610	District 2 25	10,135
Grainger County 21				District 3 25	8,158
12,737	13,369	13,886	District 4.....				
District 1.....	2,345	2,392	<i>Lookout Mountain town</i>	1,081	623	651
District 2.....	2,369	2,160	<i>Signal Mountain town</i>	966	441
District 3 21	2,075	2,269	District 4.....	6,578
District 4.....	1,679	1,899				
District 5.....	1,334	1,470				
District 6.....	1,273	1,445				
District 7.....	1,602	1,728				

21 GRAINGER.—Part of district 3 annexed to Knox County in 1927.
 22 GREENE.—County redivided since 1920; old districts 1 and 22 combined to form district 1; 2 and 18 to form 2; 3, 4, and 5 to form 3; 6 and 19 to form 4; 8 and 12 to form 5; 10 and 21 to form 6; 14 and 20 to form 7; 9, 13, and 24 to form 8; 15 and 17 to form 9; 7 and 11 to form 11; 23 and 25 to form 12.
 23 GRUNDY.—Part of district 3 annexed to Franklin County in 1927. Palmer town incorporated in 1925.
 24 HAMBLÉN.—Districts 6, 7, and 8 organized from parts of 3, 1, and 2, respectively, in 1921, and district 9 organized from part of 3 in 1927. Morrisstown town not returned separately by districts in 1920.
 25 HAMILTON.—County redivided in 1923; no comparison of population by districts can be made. Parts of district 2, including East Chattanooga town (population 4,720 in 1920), and St. Elmo town (population 3,890 in 1920; 2,426 in 1910) annexed to Chattanooga city in 1923 and 1929, respectively; part of district 3, including Alton Park town (population 3,020 in 1920), North Chattanooga town (population 2,196 in 1920), and River View town (population 209 in 1920), annexed in 1929. East Ridge town incorporated in 1921.

TABLE 4.—POPULATION OF COUNTIES BY MINOR CIVIL DIVISIONS: 1930, 1920, AND 1910—Continued

MINOR CIVIL DIVISION	1930	1920	1910	MINOR CIVIL DIVISION	1930	1920	1910
Hancock County	9, 873	10, 464	10, 778	Haywood County—Con.			
District 1.....	1, 120	1, 316	1, 168	District 4.....	1, 511	1, 462	1, 567
District 2.....	806	947	963	District 5.....	2, 592	2, 421	2, 265
District 3.....	376	716	919	District 6.....	1, 763	2, 044	1, 717
District 4.....	960	1, 002	1, 145	District 7.....	6, 038	6, 461	5, 217
District 5.....	644	637	768	<i>Brownsville city</i>	3, 201	3, 062	3, 338
District 6.....	1, 407	1, 356	1, 223	District 8.....	1, 661	1, 830	1, 838
District 7.....	958	967	1, 090	District 9.....	2, 524	2, 503	2, 540
District 8.....	767	335	798	District 10.....	1, 637	1, 531	1, 884
District 9.....	523	604	597	District 11.....	2, 262	2, 431	2, 271
District 10.....	339	375	377	District 12.....	343	383	312
District 11.....	469	625	642				
District 12.....	610	674	636	Henderson County	17, 655	18, 436	17, 030
Hardeman County	22, 198	22, 278	23, 011	District 1.....	3, 556	4, 045	2, 963
District 1.....	4, 271	3, 453	3, 583	District 2.....	2, 737	2, 145	2, 293
<i>Bolivar town</i>	1, 317	1, 031	1, 070	District 3.....	1, 980	2, 320	2, 150
District 2.....	2, 043	3, 690	3, 850	District 4.....	637	592	729
<i>Whiteville town</i>	693	749	741	District 5.....	4, 460	4, 435	3, 891
District 3.....	2, 665	2, 620	3, 020	<i>Leaington town</i>	1, 333	1, 792	1, 487
District 4.....	3, 009	2, 384	3, 471	District 6.....	2, 346	2, 705	2, 324
<i>Grand Junction town</i>	524	497	491	District 7.....	1, 903	2, 125	2, 150
<i>Saulsbury town</i>	207	190	199	<i>Scotts Hill town, total</i>	235	123	-----
District 5.....	2, 170	2, 555	2, 290	<i>In Henderson Co</i>	124	123	-----
<i>Middleton town</i>	373	321	273	<i>In Decatur Co</i>	111	-----	-----
District 6.....	2, 330	2, 384	2, 275				
District 7.....	1, 327	1, 743	1, 643	Henry County	26, 432	27, 151	25, 434
<i>Hornsby town</i> ²⁶	210	-----	-----	District 1.....	0, 377	7, 370	5, 785
<i>Silerton town</i> ²⁶	33	-----	-----	<i>Paris city</i>	3, 164	4, 730	3, 331
District 8.....	1, 766	1, 604	1, 462	District 2.....	1, 337	1, 193	1, 311
<i>Toone town</i>	296	294	245	District 3.....	1, 197	1, 200	1, 287
District 9.....	1, 203	1, 336	1, 412	District 4.....	2, 007	2, 133	2, 140
				<i>Henry town</i>	241	230	193
Hardin County	16, 213	17, 201	17, 521	District 5.....	1, 502	1, 904	2, 044
District 1.....	1, 324	1, 727	1, 798	<i>Cottage Grove town</i>	133	210	210
District 2.....	1, 302	1, 317	1, 593	District 6.....	1, 740	2, 116	1, 963
District 3.....	1, 432	1, 511	1, 530	<i>Purvey town</i>	561	325	254
District 4.....	3, 588	3, 603	2, 950	District 7.....	1, 051	1, 238	1, 229
<i>Savannah town</i>	1, 189	753	-----	District 8.....	800	1, 223	1, 126
District 5.....	1, 043	1, 366	1, 696	District 9.....	979	1, 310	1, 237
District 6.....	1, 736	1, 823	1, 758	District 10.....	1, 046	1, 086	1, 091
District 7.....	1, 631	1, 043	1, 324	District 11.....	1, 503	1, 331	1, 500
District 8.....	1, 408	1, 549	1, 605	District 12.....	1, 369	1, 431	1, 718
District 9.....	742	1, 374	840	District 13.....	1, 047	1, 234	1, 244
District 10 ²⁷	925	1, 978	1, 927	District 14.....	423	504	435
District 11 ²⁷	923	-----	-----	District 15.....	950	1, 200	1, 260
Hawkins County ²³	24, 117	22, 918	23, 687	Hickman County	13, 613	16, 216	16, 527
Dist. 1 (St. Clair) ²⁸	3, 289	3, 243	3, 653	District 1.....	2, 646	2, 978	3, 133
Dist. 2 (Mooreburg).....	2, 896	2, 937	3, 037	<i>Centerville town</i>	245	332	1, 097
Dist. 3 (Olinch).....	3, 113	3, 133	3, 029	District 2.....	724	858	901
Dist. 4 (Rogersville).....	3, 801	2, 663	3, 423	District 3.....	467	569	584
<i>Rogersville town</i>	1, 590	1, 403	1, 242	District 4.....	1, 341	1, 645	1, 637
Dist. 5 (Surgoinville).....	2, 874	2, 665	3, 000	District 5.....	2, 473	2, 155	1, 630
Dist. 6 (Beech Creek).....	3, 467	4, 002	3, 333	<i>Wrightley town</i> ²⁹	595	-----	-----
Dist. 7 (Wallace) ²³	3, 148	3, 495	3, 252	District 6.....	762	921	974
Dist. 8 (Bulls Gap) ²³	800	730	-----	District 7.....	1, 029	1, 509	1, 796
Dist. 9 (Church Hill) ²³	739	-----	-----	District 8.....	633	858	948
				District 9.....	399	1, 007	997
				District 10.....	592	936	850
Haywood County	26, 063	25, 336	25, 910	District 11.....	621	824	1, 036
District 1.....	1, 172	1, 469	1, 337	District 12.....	239	314	390
District 2.....	2, 070	2, 233	2, 435	District 13.....	596	782	803
District 3.....	2, 500	1, 522	2, 420	District 14.....	276	543	519
<i>Stanton town</i> ²⁹	503	-----	-----	District 15.....	230	266	224

²⁶ HARDEMAN.—Hornsby town not returned separately in 1920. Silerton town incorporated in 1923.

²⁷ HARDIN.—District 11 organized from part of 10 in 1923.

²⁸ HAWKINS.—Civil districts not named in 1920. Part of district 1 annexed to 3 in 1929. District 9 organized from part of 7 in 1923.

²⁹ HAYWOOD.—Stanton town incorporated in 1927.

³⁰ HICKMAN.—Wrightley town incorporated in 1927.

TABLE 4.—POPULATION OF COUNTIES BY MINOR CIVIL DIVISIONS: 1930, 1920, AND 1910—Continued

MINOR CIVIL DIVISION	1930	1920	1910	MINOR CIVIL DIVISION	1930	1920	1910
Houston County -----	5,555	6,212	6,224	Knox County ²¹ -----	155,302	112,028	94,187
District 1.....	610	352	342	District 1.....	24,395	20,703	21,864
District 2.....	405	333	348	<i>Knoxville city, total</i>	<i>105,808</i>	<i>77,313</i>	<i>56,346</i>
District 3.....	847	803	622	<i>Dist. 1, entire</i>	<i>24,395</i>	<i>20,703</i>	<i>21,864</i>
District 4.....	1,610	1,827	1,997	<i>In Dist. 2</i>	<i>44,867</i>	<i>30,542</i>	<i>7,065</i>
<i>Erin town</i>	<i>819</i>	<i>855</i>	<i>943</i>	<i>In Dist. 3</i>	<i>7,083</i>	<i>4,073</i>	-----
District 5.....	496	557	622	<i>In Dist. 8</i>	<i>20,952</i>	<i>14,767</i>	-----
District 6.....	415	480	415	<i>Dist. 12, entire</i>	<i>7,720</i>	<i>5,190</i>	<i>4,477</i>
District 7.....	627	604	754	<i>In Dist. 14</i>	<i>1,275</i>	<i>543</i>	-----
District 8.....	639	690	624	District 2.....	53,576	30,950	23,412
Humphreys County -----	12,039	13,492	13,908	<i>Knoxville city (see Dist. 1)</i>	-----	-----	-----
District 1.....	1,523	1,837	-----	District 3.....	9,187	4,942	5,140
District 2.....	4,500	4,331	-----	<i>Knoxville city (see Dist. 1)</i>	-----	-----	-----
<i>Waverly town</i>	<i>1,152</i>	<i>1,054</i>	<i>947</i>	District 4.....	4,086	2,563	2,573
District 3.....	2,903	3,283	-----	District 5.....	2,268	2,131	1,919
<i>McEwen town</i>	<i>620</i>	<i>685</i>	<i>661</i>	District 6.....	1,887	1,790	1,893
District 4.....	1,325	1,609	-----	District 7 ²¹	1,894	1,524	3,159
District 5.....	1,779	2,422	-----	District 8.....	26,464	18,027	13,393
Jackson County -----	13,589	14,955	15,036	<i>Knoxville city (see Dist. 1)</i>	-----	-----	-----
District 1.....	2,095	2,214	2,262	District 9.....	2,744	2,590	2,366
<i>Gainesboro town</i>	<i>556</i>	<i>561</i>	<i>408</i>	District 10.....	2,226	2,136	2,288
District 2.....	727	944	985	District 11.....	2,815	2,049	1,686
District 3.....	571	734	793	District 12.....	7,720	5,190	4,477
District 4.....	879	1,003	960	<i>Knoxville city (see Dist. 1)</i>	-----	-----	-----
District 5.....	1,155	1,390	1,600	District 13.....	5,538	4,668	2,500
District 6.....	993	946	584	District 14.....	4,708	2,750	2,325
District 7.....	422	465	529	<i>Knoxville city (see Dist. 1)</i>	-----	-----	-----
District 8.....	793	785	838	District 15.....	2,283	1,998	1,871
District 9.....	1,185	1,304	1,353	District 16.....	2,249	1,525	-----
District 10.....	933	862	784	District 17.....	1,752	1,342	-----
District 11.....	941	1,073	1,264	Lake County -----	10,496	9,075	8,704
District 12.....	947	1,076	973	District 1.....	451	352	653
District 13.....	900	920	1,022	District 2.....	2,311	1,592	1,480
District 14.....	585	784	823	<i>Tiptonville town</i>	<i>1,569</i>	<i>1,050</i>	<i>842</i>
District 15.....	463	387	306	District 3.....	1,027	1,140	1,166
Jefferson County -----	17,914	17,877	17,755	District 4.....	1,172	1,121	995
District 1.....	2,505	2,739	2,073	District 5.....	2,997	2,418	2,156
<i>Dandridge town</i>	<i>446</i>	<i>439</i>	<i>447</i>	<i>Ridgely town</i>	<i>879</i>	<i>910</i>	<i>519</i>
District 2.....	1,406	1,553	1,607	District 6.....	967	843	804
District 3.....	2,320	2,147	1,977	District 7.....	1,045	1,116	1,215
<i>White Pine town</i>	<i>516</i>	<i>481</i>	-----	District 8.....	326	493	221
District 4.....	3,505	3,143	2,932	Lauderdale County -----	23,406	21,494	21,105
<i>Jefferson City town</i>	<i>1,898</i>	<i>1,414</i>	<i>1,323</i>	District 1.....	1,503	1,820	1,651
District 5.....	833	942	956	District 2.....	4,767	4,703	4,549
District 6.....	2,126	1,542	1,620	<i>Replay town</i>	<i>2,890</i>	<i>2,070</i>	<i>2,011</i>
District 7.....	2,182	2,327	2,493	District 3.....	2,644	2,139	2,429
District 8.....	1,792	2,085	2,380	<i>Henning town</i>	<i>630</i>	<i>496</i>	<i>553</i>
District 9.....	1,125	1,199	1,107	District 4.....	603	410	526
Johnson County -----	12,209	12,280	13,191	District 5.....	1,295	969	670
District 1.....	1,281	1,385	1,033	District 6.....	1,274	1,331	1,094
District 2.....	2,787	2,379	2,323	District 7.....	920	787	1,753
<i>Mountain City town</i>	<i>1,053</i>	<i>724</i>	<i>692</i>	District 8.....	1,243	621	704
District 3.....	953	1,033	1,121	District 9.....	350	448	474
District 4.....	1,255	1,484	1,490	District 10.....	1,352	1,392	1,423
District 5.....	1,602	1,352	1,273	District 11.....	873	988	934
<i>Butler town</i>	<i>708</i>	<i>673</i>	<i>429</i>	District 12.....	2,211	2,236	1,436
District 6.....	732	932	361	<i>Tullis town</i>	<i>1,474</i>	<i>1,400</i>	<i>882</i>
District 7.....	1,039	1,096	1,161	District 13.....	694	417	764
District 8.....	1,048	1,124	1,273	District 14.....	929	954	1,102
District 9.....	736	741	935	District 15.....	745	632	642
District 10.....	728	724	771	District 16.....	841	830	830
				District 17.....	1,203	1,028	903
				<i>Gates town</i>	<i>314</i>	<i>393</i>	<i>322</i>

²¹ KNOX.—Part of Grant County annexed to district 7 in 1927.

TABLE 4.—POPULATION OF COUNTIES BY MINOR CIVIL DIVISIONS: 1930, 1920, AND 1910—Continued

MINOR CIVIL DIVISION	1930	1920	1910	MINOR CIVIL DIVISION	1930	1920	1910
Lawrence County ³²	26,776	23,693	17,569	Louisa County ³³	17,805	16,275	13,613
District 1	1,400	1,378	1,257	District 1	5,073	4,410	3,231
District 2	4,473	3,853	2,058	Louisa town ³⁵	2,578		
District 3	2,389	2,208	1,324	District 2	8,309	7,833	6,379
District 4	1,670	1,377	820	Lenoir City town	4,470	4,210	3,392
District 5	1,501	1,564	820	District 3 ³⁶	1,716		2,266
District 6	970	899	951	District 4 ³⁶	887	2,366	
District 7	1,321	907	735	District 4 ³⁶	1,003	816	790
District 8	5,182	3,802	2,635	District 5 ³⁶	757	850	896
Lawrenceburg city	3,102	2,461	1,837	McMinn County ³⁶	29,019	25,133	21,046
District 9	1,356	1,016	728	District 1 ³⁶	3,110	2,893	2,572
District 10	2,323	2,140	1,425	Niota town	143	467	
District 11	1,391	1,297	1,084	District 2	6,600	5,430	3,850
District 12 ³⁷	646	258	379	Athens city, total	5,895	2,530	2,264
District 14	1,212	953	729	In Dist. 2	2,382	1,113	901
District 15	1,087	1,356	2,102	In Dist. 4	2,205	1,407	1,303
Lewis County ³²	5,258	5,707	6,033	Englewood town	1,471	1,271	
District 1	162	192	170	District 3 ³⁸	9,344	7,352	5,600
District 2	133	163	263	Etowah town	4,200	2,516	1,035
District 3	2,328	1,021	1,704	District 4	5,402	4,351	3,740
Hohenwald town	830	742		Athens city (see Dist. 2)			
District 4	239	238	254	District 5 ³⁸	2,530	2,047	2,024
District 5 ³⁸	567	761	756	District 6 ³⁸	2,024	2,191	2,345
Gordonsburg town, total	440	329	422	McNairy County	19,801	18,350	16,366
In Dist. 5	313	347	360	District 1	611	630	794
In Dist. 6	127	432	62	District 2	1,525	1,631	1,508
District 6	470	530	499	District 3	279	243	231
District 7	253	400	454	District 4	851	1,112	767
District 8	412	942	726	District 5	858	791	739
District 9	303	295	433	District 6	2,328	1,906	1,803
District 10 ³⁹	391	555	714	Selmer town	225	516	539
Ruppertown town ³⁹	141	707	490	District 7	722	662	603
Lincoln County ³⁴	25,422	25,786	25,908	District 8	930	774	553
District 1	684	744	818	District 9	1,941	1,776	1,624
District 2	758	702	588	District 10	1,842	1,746	1,645
District 3	1,600	908	712	District 11	722	684	615
District 4	704	815	949	District 12	625	462	532
District 5	1,217	1,300	1,402	District 13	483	506	470
District 6 ³⁴	904	812	925	District 14	1,453	1,225	1,009
District 7	906	875	508	District 15	1,471	1,238	1,154
District 8	5,235	5,098	4,952	Adamsville town	645	459	366
Payetteville town	3,222	3,029	3,439	District 16	386	371	366
District 9	549	433	710	District 17	684	772	555
District 10	1,147	1,471	1,416	District 18	635	744	343
Petersburg town, total	559	560	379	District 19	1,348	1,127	974
In Lincoln Co.	374	560	379	Bethel Springs town ⁴¹	673		
In Marshall Co.	182			Macon County ³⁴	13,872	14,922	14,559
District 11	388	468	467	District 1	2,686	2,900	2,720
District 12	703	858	1,052	District 2	932	1,007	935
District 13	724	854	914	District 3	478	423	660
District 14	610	838	751	District 4	1,050	998	1,133
District 15	635	810	851	District 5	749	911	870
District 16	814	950	982	District 6	2,316	2,083	1,536
District 17	1,083	1,248	1,261	District 7	1,275	1,392	1,357
District 18	808	996	1,101	District 8	420	530	435
District 19	1,648	1,561	1,254	District 9	1,018	1,145	1,323
District 20	331	394	517	District 10	740	1,014	884
District 21	616	704	672	District 11	1,082	1,235	1,184
District 22	1,004	807	715	District 12	644	743	718
District 23	616	675	503	District 13	470	472	481
District 24	1,381	1,055	781				
District 25	537	610	667				

³² LAWRENCE.—Parts of Wayne County annexed in 1923 and 1929. County totals for 1920 and 1910 include population (400 in 1920; 424 in 1910) of district 13, annexed to 12 in 1923.

³³ LEWIS.—Part of district 6, Wayne County, including Allens Creek town (name changed to Ruppertown), annexed to district 10 in 1925, and part of district 5 annexed to Maury County in 1929.

³⁴ LINCOLN.—Part of district 6 annexed to Moore County in 1927.

³⁵ LOUISA.—Parts of Monroe County annexed to district 4 in 1923 and 1927; part of district 5 annexed to McMinn County in 1920. District 6 returned with district 3 in 1923. Louisa town incorporated in 1927.

³⁶ McMINN.—Parts of district 1 annexed to Monroe County in 1921 and 1925; part of Monroe County annexed to district 3 in 1923; part of Louisa County annexed to district 1 in 1929. Part of district 5 annexed to 6 in 1923.

³⁷ McNAIRY.—Bethel Springs town incorporated in 1927.

³⁸ MACON.—Part of district 7 annexed to Smith County in 1927.

TABLE 4.—POPULATION OF COUNTIES BY MINOR CIVIL DIVISIONS: 1930, 1920, AND 1910—Continued

MINOR CIVIL DIVISION	1930	1920	1910	MINOR CIVIL DIVISION	1930	1920	1910
Madison County ³⁰	51,059	43,824	39,357	Meigs County.....	6,127	6,077	6,131
District 1.....	7,498	-----	-----	District 1.....	1,127	1,131	1,078
Medon town.....	117	114	-----	District 2.....	1,657	1,733	1,864
District 2.....	2,909	-----	-----	District 3.....	2,028	1,998	2,018
Denmark town ³⁰	74	-----	-----	Decatur town.....	158	118	165
District 3.....	2,967	-----	-----	District 4.....	1,315	1,215	1,471
District 4 ³⁰	2,004	-----	-----	Monroe County ⁴³	21,377	22,060	20,718
District 5 ³⁰	26,350	-----	-----	District 1 ⁴³	5,180	4,766	-----
Jackson city ³⁰	22,172	18,360	16,779	Sweetwater town.....	2,271	1,972	1,850
District 6 ³⁰	2,653	-----	-----	District 2 ⁴³	3,603	3,248	-----
District 7.....	1,932	-----	-----	District 3.....	5,182	4,976	-----
District 8.....	2,393	-----	-----	Madisonville town.....	926	850	-----
District 9.....	2,353	-----	-----	District 4.....	4,920	5,228	-----
Marion County ⁴⁰	17,549	17,402	16,820	Tellico Plains town.....	802	1,220	-----
District 1.....	3,217	-----	-----	District 5 ⁴³	2,433	3,842	-----
District 2.....	1,100	-----	-----	Montgomery County.....	30,882	32,265	33,672
District 3.....	3,052	-----	-----	District 1.....	1,678	1,769	1,930
Jasper city.....	1,261	728	-----	District 2.....	912	807	870
District 4.....	2,265	-----	-----	District 3.....	1,300	1,616	1,645
District 5.....	4,948	-----	-----	District 4.....	1,690	2,112	1,980
Orme town.....	466	522	653	District 5.....	926	1,082	1,003
Richard City.....	522	398	324	District 6.....	967	1,109	1,030
South Pittsburg town.....	2,103	2,356	2,106	District 7.....	1,230	1,170	1,264
District 6.....	1,919	-----	-----	District 8.....	766	946	948
District 7.....	547	-----	-----	District 9.....	1,210	1,480	1,360
District 8.....	492	-----	-----	District 10.....	597	706	709
Marshall County.....	15,574	17,375	16,872	District 11.....	782	791	950
District 1.....	2,565	3,439	2,841	District 12 ⁴⁴	10,257	9,205	9,882
Chapel Hill town ⁴¹	877	-----	-----	Clarksville city ⁴⁴	9,248	8,110	8,548
District 2.....	2,274	2,485	2,834	District 13.....	757	768	807
District 3.....	5,664	5,651	5,096	District 14.....	437	440	469
Lewisburg town.....	3,112	2,711	1,830	District 15.....	926	1,058	1,179
District 4 ⁴¹	1,523	2,081	2,581	District 16.....	1,060	1,088	1,185
Cornersville town.....	630	514	250	District 17.....	1,119	1,200	1,283
District 5 ⁴¹	1,528	3,119	3,520	District 18.....	1,055	939	900
Petersburg town, total.....	556	560	379	District 19.....	775	1,171	1,248
In Marshall Co.....	182	-----	-----	District 20.....	982	1,176	1,123
In Lincoln Co.....	374	560	379	District 21.....	604	709	760
District 6 ⁴¹	1,249	-----	-----	District 22.....	812	927	953
District 7 ⁴¹	771	-----	-----	Moore County ⁴⁵	4,037	4,491	4,800
Mooreville town ⁴¹	92	-----	-----	District 1.....	950	940	1,044
Maury County ⁴²	34,016	35,403	40,456	Lynchburg town.....	380	365	408
District 1.....	2,397	2,810	3,619	District 2.....	343	410	404
District 2.....	1,932	2,464	3,071	District 3.....	200	333	353
District 3.....	2,692	3,255	3,639	District 4.....	252	305	330
Spring Hill town.....	416	403	695	District 5.....	269	343	343
District 4.....	2,181	2,467	3,202	District 6.....	310	391	412
District 5.....	2,274	2,585	3,085	District 7.....	201	194	245
District 6.....	2,694	3,143	3,411	District 8 ⁴⁵	429	600	480
District 7.....	6,061	5,903	6,675	District 9.....	375	393	405
Mount Pleasant town.....	2,010	3,093	1,973	District 10.....	336	333	427
District 8.....	1,902	2,112	2,212	District 11.....	297	290	330
District 9.....	10,299	8,840	9,706	Moore County ⁴⁵	4,037	4,491	4,800
Columbia city.....	7,832	5,526	5,754	District 1.....	950	940	1,044
District 10 ⁴²	1,584	1,818	1,836	Lynchburg town.....	380	365	408

³⁰ MADISON.—Part of district 6 annexed to Gibson County, and parts of Gibson County annexed to districts 4 and 6, in 1921. County redistricted since 1920; no comparison of population by districts can be made. Part of district 5 annexed to Jackson city in 1927. Denmark town incorporated in 1921.

⁴⁰ MARION.—County redistricted in 1923 and 1929; no comparison of population by districts can be made.

⁴¹ MARSHALL.—District 7 organized from part of 4, and district 6 organized from part of 5, in 1925. Chapel Hill town incorporated in 1921. Mooreville town not returned separately in 1920.

⁴² MAURY.—Parts annexed to Williamson County in 1923, and part of Lewis County annexed to district 10 in 1929.

⁴³ MONROE.—Part of district 5 annexed to McMinn County in 1923; parts of district 2 annexed to Loudon County in 1923 and 1927. Parts of McMinn County annexed to district 1 in 1921 and 1925.

⁴⁴ MONTGOMERY.—Part of district 12 annexed to Clarksville city in 1929.

⁴⁵ MOORE.—Part of Lincoln County annexed to district 8 in 1927.

TABLE 4.—POPULATION OF COUNTIES BY MINOR CIVIL DIVISIONS: 1930, 1920, AND 1910—Continued

MINOR CIVIL DIVISION	1930	1920	1910	MINOR CIVIL DIVISION	1930	1920	1910
Morgan County	13,603	13,285	11,468	Pickett County ⁴⁶	5,615	5,205	5,087
District 1.....	1,523	1,709	1,782	District 1.....	817
District 2.....	2,400	1,882	2,283	District 2 ⁴⁸	1,216
District 3.....	1,219	1,618	978	District 3 ⁴⁸	973	1,004	981
District 4.....	1,814	1,198	988	District 4.....	679	704	764
District 5.....	1,307	1,072	1,104	District 5.....	1,930	1,500	1,761
District 6.....	588	622	797	Byrdstown town.....	135	125
District 7.....	982	860	793	Folk County	15,686	14,243	14,116
District 8.....	213	277	217	District 1.....	6,765	6,168
District 9.....	280	321	255	District 2.....	1,266	1,219
District 10.....	1,808	2,266	1,161	District 3 ⁴⁹	4,691	6,856
Oakdale town.....	1,125	1,552	District 4 ⁴⁹	2,974
District 11.....	1,071	1,097	814	Copperhill town.....	1,050	1,102
District 12.....	259	363	311	Putnam County ⁵⁰	23,759	22,231	20,023
Ohio County	29,086	28,393	29,946	District 1.....	6,471	4,506	3,607
District 1.....	968	1,017	1,225	Cookletts town.....	3,728	2,395	1,843
District 2.....	1,085	888	1,050	District 2.....	550	611	507
District 3.....	1,350	1,554	1,450	District 3.....	760	740	800
District 4.....	1,100	993	1,228	District 4.....	878	1,110	1,170
Rives town.....	417	495	468	District 5.....	496	689	608
District 5.....	2,042	1,893	1,882	District 6.....	731	703	632
Hornbeak town ⁴⁶	422	District 7.....	1,109	1,129	843
District 6.....	2,148	2,457	2,807	District 8 ⁴⁹	1,274	1,250	1,081
Troy town.....	622	618	629	District 9.....	401	352	316
District 7.....	1,199	1,476	1,511	District 10.....	800	822	895
District 8.....	1,280	1,346	1,455	District 11.....	804	1,000	900
Kenton town, total.....	810	804	815	District 12.....	522	575	517
In Ohio Co.....	587	400	374	District 13.....	850	955	912
In Gibson Co.....	473	404	441	District 14.....	2,382	2,082	1,650
District 9.....	2,131	2,206	2,355	Monterey town.....	1,731	1,445	1,107
District 10.....	536	532	548	District 15.....	386	929	922
District 11.....	886	803	878	District 16.....	840	975	742
District 12.....	967	1,152	1,155	District 17.....	575	755	772
District 13.....	6,962	5,464	5,713	District 18.....	684	626	694
Union City town.....	5,865	4,412	4,389	District 19.....	1,427	1,397	1,241
District 14.....	907	986	1,120	Algood town.....	648	651
District 15.....	1,611	1,736	1,638	District 20.....	1,119	1,125	836
Obion town.....	1,100	1,376	1,208	Baxter town.....	541	521
District 16.....	3,944	3,890	3,931	Rhea County	13,871	13,812	15,410
South Fulton city.....	1,988	1,650	1,391	District 1.....	1,614	1,987	2,181
Overton County	18,079	17,017	15,854	District 2.....	3,379	3,073	3,476
District 1.....	928	991	826	Spring City town.....	1,060	1,001	1,039
District 2.....	1,087	1,385	1,105	District 3.....	4,955	4,844	5,071
District 3.....	1,964	2,195	2,115	Dayton city, total.....	2,006	1,701	1,991
District 4.....	441	404	670	In Dist. 2.....	1,231	1,079	1,163
District 5.....	1,087	1,003	796	In Dist. 4.....	1,775	622	888
District 6.....	3,771	3,285	3,127	District 4.....	3,923	3,908	4,682
Livingston town.....	1,526	1,216	1,421	Graysville town.....	793	786
District 7.....	1,126	1,155	1,007	Roane County	24,477	24,624	22,880
District 8.....	732	788	910	District 1.....	8,408	7,217	6,115
District 9.....	2,799	2,429	2,070	Harriman city.....	4,533	4,019	5,091
District 10.....	1,313	1,354	1,291	District 2.....	2,977	3,270	3,206
District 11.....	2,081	2,023	1,848	Oliver Springs town, total.....	660	777	700
District 12.....	755	605	In Roane Co.....	567	664	573
Perry County	7,147	7,766	8,815	In Anderson Co.....	95	113	127
District 1.....	1,602	1,811	2,060	District 3.....	3,451	3,338	3,154
District 2.....	1,604	2,130	2,301	Kingsdon town.....	827	610	824
District 3.....	2,178	1,943	2,203	District 4.....	2,719	3,109	3,101
Linden town ⁴⁷	599	District 5.....	6,802	7,690	7,194
District 4.....	1,703	1,881	2,261	Rockwood city ⁴¹	3,898	4,662	3,690

⁴⁶ OHION.—Hornbeak town incorporated in 1923.

⁴⁷ PERRY.—Linden town incorporated in 1923.

⁴⁸ PICKETT.—Parts of Fentress County annexed to districts 2 and 3 in 1921, and parts annexed to Fentress County in 1925 and 1927. County restructured in 1925; comparisons of population made wherever possible.

⁴⁹ POLK.—District 4 organized from part of 3 in 1929.

⁵⁰ PUTNAM.—Part of White County annexed in 1925 and part of De Kalb County annexed to district 8 in 1929.

⁴¹ ROANE.—Rockwood town incorporated as a city in 1921.

TABLE 4.—POPULATION OF COUNTIES BY MINOR CIVIL DIVISIONS: 1930, 1920, AND 1910—Continued

MINOR CIVIL DIVISION	1930	1920	1910	MINOR CIVIL DIVISION	1930	1920	1910
Robertson County	28,191	25,621	25,466	Sequatchie County	4,047	3,682	4,202
District 1.....	1,129	1,186	District 1.....	435	427	422
District 2.....	1,616	1,515	District 2.....	552	242	641
District 3.....	777	847	District 3.....	235	216	260
District 4.....	986	922	District 4.....	1,295	1,465	1,678
District 5.....	478	473	District 5.....	1,895	1,465	1,169
District 6.....	1,826	1,654	District 6.....	211	243	298
Adams town.....	512	672	548	District 7.....	851	628	512
District 7.....	753	809	District 8.....	305	224	275
District 8.....	1,903	1,927	District 9.....	163	187	116
District 9.....	7,844	5,769	Sevier County	20,480	22,364	22,296
Springfield town.....	5,577	3,860	2,085	District 1.....	1,325	1,652	1,772
District 10.....	933	776	District 2.....	870	1,443	1,889
District 11.....	1,290	1,230	District 3.....	1,178	1,279	1,405
White House village, total ⁵²	290	District 4.....	989	1,165	1,200
In Robertson Co.....	51	District 5.....	4,309	3,621	2,861
In Sumner Co.....	138	Sevierville town.....	832	776	675
District 12.....	2,705	2,442	District 6.....	999	1,340	902
Green Brier town.....	631	518	522	District 7.....	765	848	1,029
Ridgetop town.....	190	125	43	District 8.....	1,011	1,110	1,233
District 13.....	1,315	1,368	District 9.....	1,222	1,213	1,122
District 14.....	775	779	District 10.....	1,395	1,729	1,869
District 15.....	1,027	1,242	District 11.....	1,862	2,088	2,020
District 16.....	972	898	District 12.....	718	744	745
District 17.....	744	693	District 13.....	1,044	1,018	1,185
District 18.....	1,014	1,111	District 14.....	1,104	1,104	1,104
Rutherford County ⁵³	32,260	33,059	33,199	District 15.....	495	590	742
District 1 ⁵³	330	527	609	District 16.....	540	794	646
District 2 ⁵³	441	511	555	District 17.....	653	1,003	978
District 3.....	2,070	2,100	2,035	Shelby County ⁵⁴	306,482	223,216	191,439
Lavergne village ⁵³	183	District 1 ⁵⁵	17,070
Smryna village.....	531	498	1,146	Arlington town.....	440	494	477
District 4.....	887	1,038	808	Barlett town.....	429	271	263
District 5.....	1,093	903	1,391	Millington town.....	698	667	854
District 6.....	1,034	1,330	1,373	District 2.....	9,071
District 7.....	1,401	1,631	1,766	Collierville town.....	1,023	889	803
District 8.....	1,009	1,280	1,443	Germanatown town ⁵⁵	328	293	247
District 9.....	826	891	1,071	District 3.....	8,000
District 10.....	1,150	1,284	1,419	District 4.....	69,905
District 11.....	1,139	1,313	1,319	Memphis city, total ⁵⁵	255,145	162,351	151,105
District 12 ⁵³	1,139	1,313	1,319	In Dist. 4.....	64,687
District 13.....	10,344	7,993	6,993	Dist. 5, entire.....	64,687
Memphisboro city.....	7,993	6,993	4,679	In Dist. 6.....	61,693
District 14.....	618	753	715	In Dist. 7.....	45,921
District 15.....	681	600	826	District 5.....	60,533
District 16.....	607	665	703	District 6.....	83,135
District 17.....	543	678	703	District 7.....	48,613
District 18.....	1,060	1,086	1,300	District 8.....	7,369
District 19.....	824	820	783	Smith County ⁵⁶	16,473	17,134	18,548
District 20 ⁵⁴	1,453	1,728	1,606	District 1.....	1,378	1,321
District 21.....	793	740	883	Carthage town.....	1,058	920	904
District 22.....	914	895	881	District 2.....	811	993
District 23.....	747	934	1,127	District 3.....	657	509
District 24.....	770	957	958	District 4.....	772	854
District 25 ⁵³	596	636	666	District 5.....	1,020	1,192
Scott County	14,080	13,411	12,947	District 6 ⁵⁵	800	881
District 1.....	1,785	2,164	District 7.....	380	433
District 2.....	2,694	2,969	District 8.....	718	832
District 3.....	2,574	2,400	District 9.....	637	755
District 4.....	5,586	4,006	District 10.....	488	508
Oncida city.....	1,332	948				
District 5.....	1,441	1,863				

⁵² ROBERTSON.—White House village incorporated in 1921.

⁵³ RUTHERFORD.—Part of Cannon County annexed in 1925 and part of Williamson County annexed to district 8 in 1929; part of district 8 annexed to Bedford County in 1923 and parts of 20 and 25 annexed in 1925; parts of districts 1 and 2 annexed to Davidson County in 1925 and 1927, respectively; and part of district 12 annexed to Williamson County in 1929. Lavergne village incorporated in 1925.

⁵⁴ SEQUATCHIE.—Dunlap town incorporated as a city in 1927.

⁵⁵ SHELBY.—Part of Tipton County annexed to district 1 in 1925. County redistricted in 1929; no comparison of population by districts can be made. Annexations made to Memphis city in 1925, 1928, and 1929. Name of Germanatown town changed from Neshoba since 1920.

⁵⁶ SMITH.—Part of Macon County annexed to district 6 in 1927. Hickman town incorporated since 1920.

TABLE 4.—POPULATION OF COUNTIES BY MINOR CIVIL DIVISIONS: 1930, 1920, AND 1910—Continued

MINOR CIVIL DIVISION	1930	1920	1910	MINOR CIVIL DIVISION	1930	1920	1910
Smith County—Con.				Sumner County—Con.			
District 11	509	535	-----	District 4	921	917	833
District 12	494	620	-----	District 5	1,576	1,725	1,490
District 13	455	550	-----	District 6	810	609	682
District 14	1,144	1,246	-----	District 7	1,360	1,114	1,145
District 15	1,340	1,471	-----	District 8	1,050	1,194	1,080
<i>Gordonsville town</i>	280	278	245	District 9	1,366	1,406	1,521
<i>Hickman town</i> ⁵⁵	214	-----	-----	District 10	1,368	1,620	1,717
District 16	479	360	-----	District 11	1,698	1,693	1,630
District 17	914	1,185	-----	District 12	2,013	2,052	2,708
District 18	476	564	-----	<i>Westmoreland town</i>	426	567	228
District 19	642	813	-----	District 13	1,294	1,186	1,407
District 20	161	89	-----	District 14	2,582	2,409	2,200
District 21	406	577	-----	District 15	2,301	2,183	1,933
District 22	380	465	-----	<i>White House village,</i>	-----	-----	-----
District 23	292	371	-----	<i>total</i> ⁵⁶	239	-----	-----
Stewart County				<i>In Sumner Co.</i>	188	-----	-----
District 1	670	902	925	<i>In Robertson Co.</i>	51	-----	-----
District 2	1,385	1,470	1,638	District 16	3,346	3,006	2,334
District 3	1,391	1,563	1,008	<i>Mitchellville village</i>	208	161	-----
<i>Big Rock town</i>	196	197	-----	<i>Portland town</i>	1,030	869	679
District 4	1,397	1,539	1,507	District 17	1,300	1,305	-----
District 5	870	1,137	1,428	Tipton County ⁵⁸			
District 6	1,794	1,984	2,216	District 1	27,498	30,258	29,459
<i>Cumberland City town</i>	313	400	-----	District 1	7,148	7,074	6,362
District 7	2,131	1,892	1,789	<i>Covington town</i>	3,387	3,410	2,990
District 8	931	991	1,122	District 2	937	943	917
District 9	877	1,113	1,078	District 3	1,277	1,479	1,391
District 10	725	859	827	District 4	1,618	2,037	1,815
District 11	331	419	356	District 5	1,068	2,393	2,430
District 12	287	362	366	District 6	2,191	2,341	2,344
District 13	469	623	-----	<i>Munford town</i>	376	332	329
Sullivan County				District 7 ⁵⁹	2,360	2,653	2,482
District 1	1,199	1,128	1,109	<i>Atoka town</i>	222	245	-----
District 2	1,037	787	717	<i>Brighton town</i>	227	225	-----
District 3	850	966	924	District 8 ⁵⁹	2,279	2,558	2,688
District 4	836	772	830	District 9	1,617	1,689	1,792
District 5	1,979	1,705	1,721	<i>Mason town, total</i>	340	387	391
District 6	978	912	928	<i>In Dist. 9</i>	221	208	241
District 7	1,077	947	878	<i>In Dist. 10</i>	110	179	150
District 8	607	703	717	District 10	1,413	1,508	1,475
District 9	1,121	1,027	1,120	District 11	300	562	462
District 10	946	821	691	District 12	1,602	1,625	1,619
District 11	15,214	57,867	997	<i>Garland village</i>	146	119	-----
<i>Kingsport city</i> ⁵⁷	11,914	5,699	-----	District 13	1,306	1,793	1,693
District 12	2,728	57,158	877	District 14 (Island No. 35)	151	413	447
District 13	1,525	965	935	District 15	1,230	1,375	1,102
District 14	949	882	857	Trousdale County ⁶⁰			
District 15	1,202	1,244	1,208	District 1	5,629	5,996	5,874
District 16	2,370	2,170	2,024	District 1	343	387	490
<i>Bluff City town</i>	671	624	540	District 2	596	715	823
District 17	13,005	9,330	8,150	District 3	492	578	536
<i>Bristol city</i> ⁵⁷	12,005	8,047	7,148	District 4	382	672	484
District 18	837	859	912	District 5	400	496	509
District 19	768	936	704	District 6 ⁶⁰	673	606	603
District 20	775	702	741	District 7	2,326	2,197	1,887
District 21	595	490	449	<i>Hartsville city</i> ⁶⁰	1,015	1,025	-----
District 22	499	457	442	District 8	75	80	80
Sumner County ⁵⁸				District 9	191	213	254
District 1 ⁵⁸	1,090	1,119	1,105	District 10	146	143	156
District 2	384	366	456	Union County			
District 3	4,133	3,730	3,292	District 1	12,678	10,120	7,201
<i>Gallatin town</i>	3,050	2,767	2,399	District 1	428	446	420
Sumner County—Con.				District 2	476	645	692
District 4	921	917	833	District 3	410	337	471
District 5	1,576	1,725	1,490	District 4	1,043	786	723
District 6	810	609	682				
District 7	1,360	1,114	1,145				
District 8	1,050	1,194	1,080				
District 9	1,366	1,406	1,521				
District 10	1,368	1,620	1,717				
District 11	1,698	1,693	1,630				
District 12	2,013	2,052	2,708				
<i>Westmoreland town</i>	426	567	228				
District 13	1,294	1,186	1,407				
District 14	2,582	2,409	2,200				
District 15	2,301	2,183	1,933				
<i>White House village,</i>	-----	-----	-----				
<i>total</i> ⁵⁶	239	-----	-----				
<i>In Sumner Co.</i>	188	-----	-----				
<i>In Robertson Co.</i>	51	-----	-----				
District 16	3,346	3,006	2,334				
<i>Mitchellville village</i>	208	161	-----				
<i>Portland town</i>	1,030	869	679				
District 17	1,300	1,305	-----				

⁵⁵ SMITH.—For footnote, see preceding page.

⁵⁷ SULLIVAN.—Population (790) of part of Kingsport city erroneously included in district 12 in 1920; figures for 1920 for districts 11 and 12 corrected. For combined population of Bristol city in Tennessee and Virginia, see footnote 1, Table 5.

⁵⁸ SUMNER.—Part of district 1 annexed to Trousdale County in 1929. White House village incorporated in 1921.

⁵⁹ TIPTON.—Parts of districts 7 and 8 annexed to Shelby County in 1925.

⁶⁰ TROUSDALE.—Part of Sumner County annexed to district 6 in 1929. Hartsville town incorporated as a city since 1920.

TABLE 4.—POPULATION OF COUNTIES BY MINOR CIVIL DIVISIONS: 1930, 1920, AND 1910—Continued

MINOR CIVIL DIVISION	1930	1920	1910	MINOR CIVIL DIVISION	1930	1920	1910
Unicoi County—Con.				Washington County—Continued.			
District 5 ⁶¹	4,780	3,553	1,610	District 6.....	948	932	767
<i>Erwin town</i> ⁶¹	3,623	2,365	1,149	District 7.....	753	667	670
District 6.....	154	244	133	District 8.....	1,451	1,585	1,506
District 7.....	581	482	240	District 9 ⁶⁵	27,035	16,341	11,890
District 8.....	749	699	718	<i>Johnson City</i> ⁶⁵	26,080	15,419	8,568
District 9.....	283	278	340	District 10.....	1,406	1,139	1,000
District 10.....	1,003	947	847	District 11.....	1,378	1,241	1,141
District 11.....	649	460	421	District 12.....	1,066	1,013	912
District 12 ⁶¹	2,122	1,237	586	District 13.....	846	819	804
Union County.....				District 14.....	1,163	1,149	1,177
District 1.....	1,708	1,489	1,471	District 15.....	2,365	2,038	2,002
District 2.....	1,869	1,968	1,985	<i>Jonesboro town</i>	931	815	800
District 3.....	1,641	2,021	1,859	District 16.....	681	642	466
District 4.....	1,804	1,858	1,797	District 17.....	963	944	783
District 5.....	1,515	1,549	1,467	District 18.....	906	716	823
District 6.....	1,728	1,541	1,743	Wayne County⁶⁶.....			
District 7.....	1,046	1,189	1,102	District 1.....	2,400	1,833	1,948
Van Buren County.....				District 2.....	1,253	1,437	1,670
District 1.....	304	343	302	District 3.....	1,335	1,264	1,421
District 2.....	143	150	216	District 4 ⁶⁶	1,262	2,706	1,076
District 3.....	440	366	466	District 5.....	1,680	1,360	1,200
District 4.....	490	365	301	District 6 ⁶⁶	463	1,254	1,109
District 5.....	619	195	195	District 7.....	1,787	1,831	1,250
District 6.....	309	321	280	District 8.....	957	1,102	1,377
District 7.....	751	596	580	District 9 ⁶⁶	952
<i>Spencer town</i> ⁶⁸	590	Weakley County.....			
District 8.....	364	318	444	District 1.....	828	895	1,238
Warren County⁶⁴.....				District 2.....	4,163	4,127	3,798
District 1.....	6,597	5,075	4,790	<i>Martin city</i>	3,800	2,837	2,223
<i>McMinnville town</i>	3,914	2,314	2,299	District 3 ⁶⁷	1,120	1,055	1,266
District 2.....	858	461	509	District 4.....	1,500	552	522
District 3.....	2,619	725	652	District 5.....	1,024	1,175	1,252
District 4.....	541	620	534	District 6.....	621	701	812
District 5.....	495	604	646	District 7.....	2,065	2,088	2,814
District 6.....	554	586	670	<i>Dresden town</i>	1,047	1,007	708
District 7.....	632	796	801	District 8.....	1,761	1,410	1,825
District 8 ⁶⁴	1,069	983	967	<i>Sharps town</i>	506	506	608
<i>Viola town</i>	250	183	177	District 9 ⁶⁷	2,021	2,792	2,992
District 9.....	321	906	559	<i>Greenfield town</i>	1,489	1,474	1,516
District 10 ⁶⁴	1,332	1,407	1,174	District 10.....	1,005	1,166	1,160
<i>Morrison town</i>	205	271	149	District 11.....	1,221	1,342	1,241
District 11.....	1,319	1,334	1,159	<i>Gleason town, total</i>	760	402	369
District 12.....	592	756	700	<i>In Dist. 11</i>	347	146	191
District 13.....	607	756	661	<i>In Dist. 23</i>	413	265	277
District 14.....	787	791	806	District 12.....	570	930	902
District 15.....	567	802	769	District 13.....	1,052	1,175	1,313
District 16 ⁶⁴	729	749	757	District 14 ⁶⁷	015	095	1,081
Washington County.....				District 15 ⁶⁷	760	841	814
District 1.....	1,129	1,107	1,122	District 16 ⁶⁷	007	070	060
District 2.....	929	644	920	District 17.....	004	030	069
District 3.....	709	682	751	District 18.....	061	804	886
District 4.....	1,001	1,058	1,103	District 19.....	1,125	1,231	1,014
District 5.....	1,176	1,055	996	District 20.....	704	921	1,006
Washington County.....				District 22.....	724	785	808
District 1.....	1,129	1,107	1,122	District 23.....	1,151	1,185	1,087
District 2.....	929	644	920	<i>Gleason town (see Dist. 11)</i>
District 3.....	709	682	751	District 21.....	080	1,244	1,284
District 4.....	1,001	1,058	1,103	District 25.....	727	909	1,150
District 5.....	1,176	1,055	996				

⁶¹ UNICOI.—That part of district 12 comprising part of Erwin town annexed to district 5 in 1921.

⁶² VAN BUREN.—Spencer town incorporated in 1923.

⁶⁴ WARREN.—Parts of Coffee County annexed to district 10 in 1923 and 1925; parts of Cannon and De Kalb Counties annexed to districts 12 and 16, respectively, in 1925; and part of district 8 annexed to Coffee County in 1925.

⁶⁵ WASHINGTON.—Part of district 9 annexed to Johnson City in 1929.

⁶⁶ WAYNE.—Parts annexed to Lawrence County in 1923 and 1925; part of district 6, including Allens Creek (now Ruppertown) town, annexed to Lewis County in 1925. District 9 organized from part of district 4 since 1920.

⁶⁷ WEAKLEY.—Part of district 3 annexed to 14, and part of district 14 annexed to 3, in 1923. Parts of districts 15 and 16 annexed to 9, in 1929.

TABLE 4.—POPULATION OF COUNTIES BY MINOR CIVIL DIVISIONS: 1930, 1920, AND 1910—Continued

MINOR CIVIL DIVISION	1930	1920	1910	MINOR CIVIL DIVISION	1930	1920	1910
White County ⁶⁸	15,543	15,701	15,420	Williamson County— Continued.			
District 1.....	4,545	3,532	3,847	District 15.....	1,037	870	887
<i>Sparta town</i>	2,211	1,617	1,409	District 16.....	487	540	563
District 2.....	627	509	675	District 17.....	914	812	999
District 3.....	1,337	1,201	1,175	District 18.....	793	808	847
District 4.....	881	916	1,014	District 19.....	406	435	475
District 5.....	1,046	900	1,181	District 20 ⁶⁹	1,119	1,075	800
District 6 ⁶⁸	1,101	1,436	1,041	District 21.....	577	639	699
District 7.....	1,090	820	791	District 22.....	465	515	581
District 8.....	484	576	523	District 23.....	513	558	500
District 9.....	592	649	659				
District 10.....	298	408	538	Wilson County ⁷⁰	23,929	26,241	25,394
District 11.....	705	804	983	District 1.....	1,401	1,455	1,606
District 12.....	619	905	1,074	District 2.....	683	996	931
District 13.....	1,747	2,246	1,911	District 3.....	727	719	832
<i>Clifty town, total</i>	192	729	696	District 4.....	997	1,023	1,023
<i>In White Co.</i>	151	370	320	District 5.....	352	1,049	882
<i>In Cumberland Co.</i>	33	159	76	District 6.....	493	562	594
<i>Eastland town</i>	236	693	634	District 7.....	400	544	550
<i>Ravenscroft town</i>	626	609	431	District 8.....	553	715	770
District 14.....	471	649	603	District 9.....	459	556	625
<i>Bonair town</i>	340	480	617	District 10.....	6,305	5,690	4,876
				<i>Lebanon town</i>	4,959	4,084	3,659
Williamson County ⁶⁹	22,845	23,409	24,213	District 11.....	446	601	626
District 1 ⁶⁹	2,054	2,052	2,147	District 12.....	405	778	733
District 2 ⁶⁹	953	1,244	1,341	District 13 ⁷⁰	412	446	462
District 3.....	979	1,225	1,269	District 14.....	417	512	553
District 4.....	1,476	1,429	1,679	District 15.....	797	1,044	1,031
District 5.....	955	967	1,127	District 16.....	2,140	2,227	1,772
District 6.....	648	1,012	1,077	<i>Watertown city</i> ⁷⁰	923	933	617
District 7.....	397	500	537	District 17.....	635	832	896
District 8.....	553	633	751	District 18.....	575	660	724
District 9.....	4,670	4,181	3,780	District 19.....	860	838	826
<i>Franklin town</i>	3,377	3,123	2,924	District 20.....	600	748	796
District 10.....	677	932	812	District 21.....	741	771	750
District 11.....	1,078	1,144	1,170	District 22.....	746	852	701
District 12.....	613	585	627	District 23.....	605	744	815
District 13.....	583	602	641	District 24.....	634	1,128	1,137
District 14.....	813	800	895	District 25 ⁷⁰	636	719	793

⁶⁸ WHITE.—Part annexed to Putnam County in 1925; part of De Kalb County annexed to district 6 in 1927.

⁶⁹ WILLIAMSON.—Part of Dickson County annexed to district 1 in 1921; parts of Maury County annexed to district 2 in 1923; part of Rutherford County annexed to district 20, and part of district 20 annexed to Rutherford County in 1929.

⁷⁰ WILSON.—Part annexed to Gannon County in 1929 and part of district 25 annexed to Davidson County in 1923; part of De Kalb County annexed to district 13 in 1927. Watertown town incorporated as a city in 1925.

Incorporated places.—Table 5 shows the population of the incorporated places (cities, towns, and villages) in Tennessee in 1930 and 1920. In this table the places are arranged in alphabetical order, each followed by the name of the county in which the city, town, or village is located. In Table 6 the population of the more important places is presented by wards.

TABLE 5.—POPULATION OF INCORPORATED PLACES: 1930 AND 1920

[The population of these places in 1910 is given in Table 4]

CITY, TOWN, OR VILLAGE	County	1930	1920	CITY, TOWN, OR VILLAGE	County	1930	1920
Adams	Robertson	512	672	Dunlap	Sequatchie	1, 205	1, 465
Adamsville	McNairy	643	459	Dyer	Gibson	1, 214	1, 260
Alamo	Crockett	907	720	Dyersburg	Dyer	8, 733	6, 444
Alcoa	Blount	5, 255	3, 358	Eastland	White	230	598
Alexandria	De Kalb	449	510	East Ridge	Hamilton	2, 152	
Algood	Putnam	643	651	Elizabethton	Cartor	8, 093	2, 749
Altamont	Grundy	140	114	Englewood	McMinn	1, 471	1, 271
Arlington	Shelby	446	494	Erin	Houston	819	855
Ashland	Chentham	712	649	Erwin	Unicoi	3, 623	2, 965
Athens	McMinn	5, 385	2, 580	Etowah	McMinn	4, 209	2, 516
Atoka	Tipton	222	245	Fayetteville	Lincoln	3, 322	3, 029
Baileytown	Greene	212	169	Franklin	Williamson	3, 377	3, 123
Bartlett	Shelby	429	271	Friendship	Crockett	487	487
Baxter	Putnam	541	521	Gainesboro	Jackson	550	351
Bellbuckle	Bedford	378	471	Gallatin	Sumner	3, 050	2, 757
Bells	Crockett	619	920	Garland	Tipton	146	110
Bethel Springs	McNairy	573		Gates	Lauderdale	314	393
Big Rock	Stewart	196	197	Germanatown ²	Shelby	322	263
Big Sandy	Benton	603	603	Gibson	Gibson	302	240
Bluff City	Sullivan	671	524	Gleason	Weakley	760	402
Bolivar	Hardeman	1, 217	1, 031	Gordonsburg	Lewis	440	829
Bonair	White	340	489	Gordonsville	Smith	280	278
Bradford	Gibson	570	597	Grand Junction	Hardeman	524	407
Brighton	Tipton	297	265	Graysville	Rhea	793	736
Bristol ¹	Sullivan	12, 005	8, 047	Green Brier	Robertson	631	518
Brownsville	Haywood	3, 204	3, 062	Greeneville	Greene	5, 544	3, 775
Bruceton	Carroll	1, 112		Greenfield	Weakley	1, 429	1, 474
Butler	Johnson	706	578	Halls	Lauderdale	1, 474	1, 400
Byrdstown	Pickett	135	125	Harriman	Roane	4, 588	4, 010
Camden	Benton	655	800	Hartsville	Tronsdale	1, 015	1, 023
Carthage	Smith	1, 068	920	Henderson	Chester	1, 603	1, 181
Celina	Clay	750	420	Henning	Lauderdale	639	495
Centerville	Hickman	943	852	Hewey	Hewey	241	230
Chapel Hill	Marshall	377		Hickman	Smith	214	
Charlotte	Dickson	291	200	Hohenwald	Lewis	980	742
Chattanooga	Hamilton	119, 793	57, 895	Hollow Rock	Carroll	428	196
Clarksville	Montgomery	9, 242	3, 410	Hornbeak	Obion	422	
Cleveland	Bradley	9, 136	6, 522	Hornsbury	Hardeman	219	(3)
Clifty	Cumberland	192	729	Humboldt	Gibson	4, 613	3, 013
Clinton	White	1, 927	1, 400	Huntingdon	Carroll	1, 286	1, 121
Coal Creek	Anderson	1, 116	1, 204	Huntland	Franklin	247	227
Collerville	Shelby	1, 008	990	Jacksboro	Campbell	334	438
Columbia	Matury	7, 892	5, 526	Jackson	Madison	22, 172	18, 860
Cookeville	Putnam	3, 738	2, 305	Jamestown	Fentress	857	
Copperhill	Polk	1, 050	1, 102	Jasper	Marion	1, 251	728
Corniersville	Marshall	330	314	Jefferson City	Jefferson	1, 693	1, 414
Cottage Grove	Henry	188	210	Jellico	Campbell	1, 630	1, 878
Covington	Tipton	3, 307	3, 410	Johnson City	Washington	25, 080	12, 442
Cowan	Franklin	1, 367		Jonesboro	Washington	981	815
Crossville	Cumberland	1, 128	948	Kenton	Gibson		
Cumberland City	Stewart	313	400		Obion	810	804
Cumberland Gap	Claiborne	360	304	Kingsport	Sullivan	11, 014	5, 092
Dandridge	Jefferson	446	439	Kingston	Roane	827	516
Dayton	Rhea	2, 006	1, 701	Knoxville	Knox	105, 862	77, 818
Decatur	Meigs	168	142	La Follette	Campbell	2, 637	3, 056
Decaturville	Decatur	419	315	La Grange	Fayette	2, 223	248
Decherd	Franklin	876	815	Laverge	Rutherford	183	
Denmark	Madison	74		Lawrenceburg	Lawrence	3, 102	2, 461
Dickson	Dickson	2, 902	2, 293	Lebanon	Wilson	4, 666	4, 084
Dresden	Weakley	1, 047	1, 007	Lenoir City	Loudon	4, 470	4, 210
				Lewisburg	Marshall	3, 112	2, 711

¹ Combined population of Bristol city, Sullivan County, Tenn., and Bristol city, Va., 20,845 in 1930; 14,776 in 1920.² Name changed from Neshoba since 1920.³ Not returned separately.

TABLE 5.—POPULATION OF INCORPORATED PLACES: 1930 AND 1920

[The population of these places in 1910 is given in Table 4]

CITY, TOWN, OR VILLAGE	County	1930	1920	CITY, TOWN, OR VILLAGE	County	1930	1920
Lexington	Henderson	1,823	1,792	Purveyar	Henry	351	325
Laden	Perry	539		Ravenscroft	White	626	609
Livingston	Overton	1,526	1,215	Rheatown	Greene	110	132
Lookout Mountain	Hamilton	1,031	623	Richard City	Marion	522	388
Loudon	London	2,573		Ridgely	Lake	979	910
Lynchburg	Moore	380	365	Ridgetop	Robertson	196	126
Lynnville	Giles	422	552	Ripley	Lauderdale	2,330	2,070
McEwen	Humphreys	620	635	Rives	Obion	417	495
McKenzie	Carroll	1,853	1,030	Rockwood	Roane	3,898	4,652
McMinnville	Warren	3,014	2,814	Rogersville	Hawkins	1,590	1,402
Madisonville	Monroe	920	860	Rossville	Fayette	147	171
Manchester	Coffee	1,227	1,114	Ruppertown ⁴	Lewis	141	707
Martin	Weakley	3,300	2,837	Rutherford	Gibson	747	782
Maryville	Blount	4,958	3,739	Saulsbury	Hardeman	297	190
Mason	Tipton	340	387	Savannah	Hardin	1,129	758
Maury City	Crockett	425	452	Scotts Hill	Decatur	235	123
Medina	Gibson	414	358	Schnar	McNairy	925	546
Medon	Madison	117	114	Savlarville	Sevier	882	776
Memphis	Shelby	253,143	162,351	Sharon	Weakley	596	506
Middleton	Hardeman	372	321	Shelbyville	Bedford	5,010	2,912
Mifflin	Chester	84		Signal Mountain	Hamilton	869	441
Millin	Gibson	3,155	2,057	Silerton	Hardeman	88	
Milligan College	Carter	258	(³)	Slayden	Dickson	162	158
Millington	Shelby	662	667	Smithville	De Kalb	896	687
Mitchellville	Sumner	263	161	Smyrna	Rutherford	531	463
Montorey	Putnam	1,731	1,445	Somerville	Fayette	1,333	1,106
Mooreville	Marshall	92	(³)	South Fulton	Obion	1,988	1,650
Morrison	Warren	265	271	South Pittsburg	Marion	2,103	2,356
Morristown	Hamblen	7,305	5,875	Sparta	White	2,211	1,517
Moscow	Fayette	296	314	Spencer	Van Buren	390	
Mountain City	Johnson	1,039	724	Spring City	Rhea	1,099	1,001
Mount Pleasant	Maury	2,010	2,093	Springfield	Robertson	5,677	3,886
Munford	Tipton	376	332	Spring Hill	Maury	416	403
Murfreesboro	Rutherford	7,993	5,367	Stanton	Haywood	503	
Nashville	Davidson	153,866	118,342	Sweetwater	Monroe	2,271	1,972
Newbern	Dyer	1,621	1,767	Tellico Plains	Monroe	902	1,220
Newport	Cocke	2,089	2,753	Tiptonville	Lake	1,350	1,050
Niota	McMinn	443	467	Toone	Hardeman	266	294
Normandy	Bedford	207		Townsend	Blount	402	
Oakdale	Morgan	1,123	1,552	Trenton	Gibson	2,892	2,751
Oakland	Fayette	237	(³)	Trezevant	Carroll	547	587
Obion	Obion	1,100	1,370	Trimble	Dyer	723	781
Oliver Springs	Anderson	600	777	Troy	Obion	622	516
	Ronne			Tullahoma	Coffee	4,023	3,479
Onoda	Scott	1,382	943	Union City	Obion	5,865	4,412
Orma	Marion	466	522	Vanleer	Dickson	243	180
Palmer	Grundy	1,158		Viola	Warren	250	183
Paris	Henry	8,164	4,730	Wartrace	Bedford	606	619
Parrottsville	Cocke	118		Watertown	Wilson	928	933
Parsons	Decatur	915	429	Waverly	Humphreys	1,152	1,054
Petersburg	Lincoln	556	560	Westmoreland	Sumner	426	357
Pikeville	Marshall	551	488	White Bluff	Dickson	464	440
	Bledsoe			White House	Robertson	239	
Pleasant Hill	Cumberland	165	148	White Pine	Sumner	510	421
Pleasant View	Cheatham	177		Whiteville	Hardeman	692	749
Portland	Sumner	1,030	869	Winchester	Franklin	2,210	2,203
Pulaski	Giles	3,367	2,780	Woodbury	Cannon	502	278
				Wrigley	Hickman	595	

³ Not returned separately.

⁴ Name changed from Allens Creek since 1920.

TABLE 6.—POPULATION OF CITIES AND TOWNS OF 5,000 OR OVER BY WARDS: 1930

CITY OR TOWN AND WARD	1930	CITY OR TOWN AND WARD	1930	CITY OR TOWN AND WARD	1930
Alcoa city	5,255	Jackson city	22,172	Memphis city—Con.	
Ward 1.....	1,721	Ward 1.....	3,249	Ward 36.....	8,300
Ward 2.....	1,813	Ward 2.....	4,518	Ward 37.....	3,244
Ward 3.....	1,721	Ward 3.....	7,443	Ward 38.....	5,073
Athens city	5,385	Ward 4.....	6,962	Ward 39.....	4,253
(Not reported by wards.)		Johnson City	25,080	Ward 40.....	8,744
Bristol city	12,005	Ward 1.....	4,893	Ward 41.....	3,057
Ward 1.....	3,925	Ward 2.....	10,099	Ward 42.....	4,877
Ward 2.....	3,066	Ward 3.....	4,175	Ward 43.....	2,358
Ward 3.....	4,114	Ward 4.....	5,913	Ward 44.....	1,841
Chattanooga city	119,798	Kingsport city	11,914	Ward 45.....	5,588
Ward 1.....	8,081	(Not reported by wards.)		Ward 46.....	2,061
Ward 2.....	2,913	Knoxville city	105,802	Ward 47.....	2,810
Ward 3.....	3,217	Ward 1.....	2,888	Ward 48.....	1,460
Ward 4.....	5,890	Ward 2.....	1,249	Ward 49.....	1,487
Ward 5.....	4,986	Ward 3.....	1,635	Ward 50.....	2,103
Ward 6.....	2,160	Ward 4.....	801	Morristown town	7,305
Ward 7.....	8,715	Ward 5.....	2,334	Ward 1.....	2,071
Ward 8.....	0,739	Ward 6.....	1,731	Ward 2.....	2,273
Ward 9.....	9,000	Ward 7.....	0,276	Ward 3.....	1,820
Ward 10.....	2,371	Ward 8.....	1,655	Ward 4.....	1,641
Ward 11.....	9,307	Ward 9.....	0,203	Murfreesboro city	7,093
Ward 12.....	15,810	Ward 10.....	7,720	Ward 1.....	1,534
Ward 13.....	13,112	Ward 11.....	9,488	Ward 2.....	703
Ward 14.....	1,213	Ward 12.....	3,244	Ward 3.....	1,880
Ward 15.....	3,064	Ward 13.....	3,340	Ward 4.....	1,097
Ward 16.....	673	Ward 14.....	7,685	Ward 5.....	1,408
Ward 17.....	10,026	Ward 15.....	6,770	Ward 6.....	1,871
Ward 18.....	5,470	Ward 16.....	5,772	Nashville city	153,860
Ward 19.....	5,339	Ward 17.....	4,942	Ward 1.....	7,610
Clarksville city	9,242	Ward 18.....	3,126	Ward 2.....	10,200
Ward 1.....	594	Ward 19.....	4,944	Ward 3.....	0,472
Ward 2.....	272	Ward 20.....	3,572	Ward 4.....	4,435
Ward 3.....	651	Ward 21.....	3,353	Ward 5.....	953
Ward 4.....	983	Ward 22.....	3,987	Ward 6.....	2,327
Ward 5.....	1,158	Ward 23.....	1,983	Ward 7.....	2,842
Ward 6.....	924	Ward 24.....	3,093	Ward 8.....	3,584
Ward 7.....	489	Ward 25.....	3,853	Ward 9.....	5,035
Ward 8.....	656	Ward 26.....	4,500	Ward 10.....	4,840
Ward 9.....	2,338	Memphis city	253,143	Ward 11.....	8,380
Ward 10.....	646	Ward 1.....	2,724	Ward 12.....	6,894
Territory not in wards.....	532	Ward 2.....	1,851	Ward 13.....	5,010
Cleveland city	9,138	Ward 3.....	1,302	Ward 14.....	0,111
Ward 1.....	2,323	Ward 4.....	823	Ward 15.....	4,424
Ward 2.....	2,968	Ward 5.....	5,616	Ward 16.....	7,406
Ward 3.....	3,845	Ward 6.....	2,377	Ward 17.....	4,518
Columbia city	7,882	Ward 7.....	5,758	Ward 18.....	0,079
Ward 1.....	1,508	Ward 8.....	5,494	Ward 19.....	0,200
Ward 2.....	1,987	Ward 9.....	7,607	Ward 20.....	8,530
Ward 3.....	2,785	Ward 10.....	2,312	Ward 21.....	8,000
Ward 4.....	1,179	Ward 11.....	6,489	Ward 22.....	7,455
Ward 5.....	423	Ward 12.....	4,078	Ward 23.....	0,006
Dyersburg city	8,733	Ward 13.....	10,088	Ward 24.....	7,491
Ward 1.....	3,040	Ward 14.....	5,959	Ward 25.....	2,255
Ward 2.....	1,858	Ward 15.....	2,701	Ward 26.....	4,123
Ward 3.....	1,947	Ward 16.....	8,576	Ward 27.....	5,593
Ward 4.....	1,888	Ward 17.....	11,503	Paris city	8,164
Elizabethton town	8,093	Ward 18.....	3,880	(Not reported by wards.)	
(Not reported by wards.)		Ward 19.....	10,519	Shelbyville town	5,010
Greenville town	5,544	Ward 20.....	9,547	Ward 1.....	502
Ward 1.....	2,545	Ward 21.....	10,190	Ward 2.....	751
Ward 2.....	2,999	Ward 22.....	3,366	Ward 3.....	1,037
		Ward 23.....	3,253	Ward 4.....	405
		Ward 24.....	6,909	Ward 5.....	1,483
		Ward 25.....	9,453	Ward 6.....	742
		Ward 26.....	6,613	Springfield town	5,577
		Ward 27.....	5,362	(Not reported by wards.)	
		Ward 28.....	3,069	Union City town	5,865
		Ward 29.....	8,631	(Not reported by wards.)	
		Ward 30.....	2,737		
		Ward 31.....	11,744		
		Ward 32.....	4,303		
		Ward 33.....	5,178		
		Ward 34.....	4,804		
		Ward 35.....	4,402		