CALIFORNIA

CONTENTS

Table		Page
	Map	232
1.	Population of the State, urban and rural: 1890 to 1930	233
2.	Color, nativity, and sex, for the State, urban and rural: 1930, 1920, and 1910	233
3.	Age, for the State, urban and rural: 1930 and 1920	234
4.	Population 21 years old and over, by sex, color, nativity, and citizenship, for the State, urban and rural: 1930 and 1920	236
5.	Males of militia age (18 to 44) by color and nativity, for the State, urban and rural: 1930 and 1920	236
6.	School attendance, for the State, urban and rural: 1930 and 1920	237
7.	Illiteracy, for the State, urban and rural: 1930 and 1920	238
8.	Marital condition of the population 15 years old and over, by sex, color, and nativity, for the State, urban and rural: 1930 and 1920	239
9.	Foreign white stock by country of origin, by sex, for the State, urban and rural, 1930, with 1920 figures for the foreign-born white only	240
10.	Persons 10 years old and over engaged in gainful occupations, by sex and industry groups, for the State, urban and rural: 1930	241
11.	Population by age, color, nativity, and sex, for counties: 1930	242
12.	Population by age, color, nativity, and sex, for cities of 10,000 or more: 1930	247
13.	Composition of the population, by counties: 1930	251
14.	Composition of the rural population, farm and nonfarm, by counties: 1930	255
15.	Composition of the population, for cities of 10,000 or more: 1930	259
16.	Composition of the population, for incorporated places of 2,500 to 10,000: 1930	263
17.	Indians, Chinese, and Japanese, 1910 to 1930, and Mexicans, 1930, for counties and for cities of 25,000 or more	266
18.	Foreign-born white by country of birth, for counties and for cities of 10,000 or more: 1930	267
19.	Native white of foreign or mixed parentage, by country of birth of parents, for counties and for cities of 10,000 or more: 1930	270
20.	Persons 10 years old and over engaged in gainful occupations, by sex and industry groups, for counties and for cities of 25,000 or more: 1930	273
21.	Population by sex, color, age, etc., for counties by minor civil divisions: 1930	278
22.	Population by sex, color, age, etc., for incorporated places of 1,000 to 2,500: 1930	286
23.	Population by sex, color, age, etc., for cities of 50,000 or more by wards or assembly districts: 1930	28

CALIFORNIA

DEL NORTE
SISKIYOU
MODOC
EUREKA
HUMBOLDT
TRINITY
SHASTA
LASSEN
TEHAMA
PLUMAS
MENDOCINO
GLENN
BUTTE
SIERRA
NEVADA
LAKE
COLUSA
PLACER
YOLO
SONOMA
NAPA
EL DORADO
ALPINE
MARIN
SACRAMENTO
AMADOR
CALAVERAS
TUOLUMNE
SAN FRANCISCO
CONTRA COSTA
SAN JOAQUIN
STANISLAUS
MONO
MARIPOSA
SAN MATEO
SANTA CLARA
MERCED
MADERA
SANTA CRUZ
FRESNO
INYO
OWENS LAKE
SAN BENITO
MONTEREY
KINGS
TULARE
PACIFIC
OCEAN
SAN LUIS OBISPO
BAKERSFIELD
KERN
SAN BERNARDINO
SANTA BARBARA
LOS ANGELES
VENTURA
GLENDALE
PASADENA
ALHAMBRA
SAN BERNARDINO
SANTA MONICA
HUNTINGTON PARK
RIVERSIDE
LONG BEACH
ORANGE
SANTA ANA
RIVERSIDE
COLORADO RIVER
SALTON SEA
SAN DIEGO
IMPERIAL
SAN DIEGO
El Centro

TABLE 1.—POPULATION OF THE STATE, URBAN AND RURAL: 1890 TO 1930

CLASS	1930 (April 1)	1920 (January 1)	1910 (April 15)	1900 (June 1)	1890 (June 1)	INCREASE, 1920 TO 1930	
						Number	Per cent
Total	5,677,251	3,426,861	2,377,549	1,485,053	1,213,398	2,250,390	65.7
Urban	4,160,596	2,331,729	1,469,739	777,699	589,464	1,828,867	78.4
Urban-farm	*41,156*	*23,257*				*17,899*	*77.0*
Rural	1,516,655	1,095,132	907,810	707,354	623,934	421,523	38.5
Rural-farm	579,350	493,513				85,837	17.4
Rural-nonfarm	937,305	601,619				335,686	55.8
Per cent urban	73.3	68.0	61.8	52.4	48.6		
Per cent rural	26.7	32.0	38.2	47.6	51.4		
Per cent rural-farm	10.2	14.4					

TABLE 2.—COLOR, NATIVITY, AND SEX, FOR THE STATE, URBAN AND RURAL: 1930, 1920, AND 1910

[Per cent not shown where less than 0.1; sex ratio not shown where base is less than 100]

CLASS OF POPULATION	NUMBER			PER CENT			1930		1920		1910		MALES PER 100 FEMALES		
	1930	1920	1910	1930	1920	1910	Male	Female	Male	Female	Male	Female	1930	1920	1910
THE STATE															
Total population	5,677,251	3,426,861	2,377,549	100.0	100.0	100.0	2,942,595	2,734,656	1,813,591	1,613,270	1,322,978	1,054,571	107.6	112.4	125.5
White	5,040,247	3,264,711	2,259,672	88.8	95.3	95.0	2,577,434	2,462,813	1,710,223	1,554,488	1,232,990	1,026,682	104.7	110.0	120.1
Negro	81,048	38,763	21,645	1.4	1.1	0.9	40,052	40,996	19,837	18,926	11,303	10,342	97.7	104.8	109.3
Other races	555,956	123,387	96,232	9.8	3.6	4.0	325,109	230,847	83,531	39,856	78,685	17,547	140.8	209.6	448.4
Mexican	368,013			6.5			199,228	168,785					118.0		
Indian	19,212	17,360	16,371	0.3	0.5	0.7	10,018	9,194	9,085	8,275	8,350	8,015	109.0	109.8	104.3
Chinese	37,361	28,812	36,248	0.7	0.8	1.5	27,988	9,373	24,230	4,582	33,003	3,245	298.6	528.8	1,017.0
Japanese	97,456	71,952	41,356	1.7	2.1	1.7	56,440	41,016	45,414	26,538	35,116	6,240	137.6	171.1	562.8
Filipino	30,470	2,674	5	0.5	0.1		28,625	1,845	2,484	190	5		1,551.5	1,307.4	
Hindu	1,873	1,723	1,948		0.1	0.1	1,761	112	1,694	29	1,940	8	1,572.3		
Korean	1,097	772	304				687	410	558	214	265	39	167.6	260.7	
Hawaiian	456	70					352	104	46	24			338.5		
Malay	11	12					7	4	10	2					
Samoan	4	6					2	2	4	2					
Siamese	3	5					1	2	5						
Maori		1							1						
Native white	4,230,213	2,583,049	1,742,422	74.5	75.4	73.3	2,123,407	2,106,806	1,308,373	1,274,676	907,573	834,849	100.8	102.6	108.7
Native parentage	2,930,135	1,677,955	1,106,533	51.6	49.0	46.5	1,487,384	1,442,751	860,196	817,759	585,658	520,875	103.1	105.2	112.4
Foreign or mixed par.	1,300,078	905,094	635,889	22.9	26.4	26.7	636,023	664,055	448,177	456,917	321,915	313,974	95.8	98.1	102.5
Foreign par	780,460	573,927	403,864	13.7	16.7	17.0	383,686	396,774	285,660	288,277	205,269	198,095	96.7	99.1	103.6
Mixed par	519,618	331,167	232,525	9.2	9.7	9.8	252,337	267,281	162,527	168,640	116,646	115,879	94.4	96.4	100.7
Foreign-born white	810,034	681,662	517,250	14.3	19.9	21.8	454,027	356,007	401,850	279,812	325,417	191,833	127.5	143.6	160.6
Naturalized	436,658	303,145		7.7	8.8		243,757	192,901	170,871	132,274			126.4	129.2	
First papers	82,240	47,335		1.4	1.4		62,952	19,288	43,429	3,906			326.4	1,111.9	
Alien	256,047	284,389		4.5	8.3		129,428	126,619	161,272	123,117			102.2	131.0	
Unknown	35,089	46,793		0.6	1.4		17,890	17,199	26,278	20,515			104.0	128.1	
URBAN POPULATION															
Total	4,160,596	2,331,729	1,469,739	100.0	100.0	100.0	2,094,441	2,066,155	1,190,872	1,140,857	781,502	688,237	101.4	104.4	113.6
White	3,743,618	2,238,567	1,407,251	90.0	96.0	95.7	1,864,686	1,878,932	1,132,139	1,106,428	734,747	672,504	99.2	102.3	109.3
Negro	70,519	33,888	18,399	1.7	1.5	1.3	34,048	36,471	16,982	16,906	9,285	9,114	93.4	100.4	101.9
Other races	346,459	59,274	44,089	8.3	2.5	3.0	195,707	150,752	41,751	17,523	37,470	6,619	129.8	238.3	506.1
Native white	3,125,642	1,765,991	1,075,415	75.1	75.7	73.2	1,529,372	1,596,270	866,223	899,768	539,492	535,923	95.8	96.3	100.7
Native parentage	2,137,077	1,122,925	652,659	51.4	48.2	44.4	1,058,609	1,078,468	557,353	565,572	333,136	319,523	98.2	98.5	104.3
Foreign or mixed par.	988,565	643,066	422,756	23.8	27.6	28.8	470,763	517,802	308,870	334,196	206,356	216,400	90.9	92.4	95.4
Foreign par	592,213	407,509	271,519	14.2	17.5	18.5	283,241	308,972	196,803	210,706	133,313	138,206	91.7	93.4	96.5
Mixed par	396,352	235,557	151,237	9.5	10.1	10.3	187,522	208,830	112,067	123,490	73,043	78,194	89.8	90.7	93.4
Foreign-born white	617,976	472,576	331,836	14.9	20.3	22.6	335,314	282,662	265,916	206,660	195,255	136,581	118.6	128.7	143.0
RURAL POPULATION															
Total	1,516,655	1,095,132	907,810	100.0	100.0	100.0	848,154	668,501	622,719	472,413	541,476	366,334	126.9	131.8	147.8
White	1,296,629	1,026,144	852,421	85.5	93.7	93.9	712,748	583,881	578,084	448,060	498,243	354,178	122.1	129.0	140.7
Negro	10,529	4,875	3,246	0.7	0.4	0.4	6,004	4,525	2,855	2,020	2,018	1,228	132.7	141.3	164.3
Other races	209,497	64,113	52,143	13.8	5.9	5.7	129,402	80,095	41,780	22,333	41,215	10,928	161.6	187.1	377.2
Native white	1,104,571	817,058	667,007	72.8	74.6	73.5	594,035	510,536	442,150	374,908	368,081	298,926	116.4	117.9	123.1
Native parentage	793,058	555,030	453,874	52.3	50.7	50.0	428,775	364,283	302,843	252,187	252,522	201,352	117.7	120.1	125.4
Foreign or mixed par.	311,513	262,028	213,133	20.5	23.9	23.5	165,260	146,253	139,307	122,721	115,559	97,574	113.0	113.5	118.4
Foreign par	188,247	166,418	131,845	12.4	15.2	14.5	100,445	87,802	88,847	77,571	71,956	59,889	114.4	114.5	120.1
Mixed par	123,266	95,610	81,288	8.1	8.7	9.0	64,815	58,451	50,460	45,150	43,603	37,685	110.9	111.8	115.7
Foreign-born white	192,058	209,086	185,414	12.7	19.1	20.4	118,713	73,345	135,934	73,152	130,162	55,252	161.9	185.8	235.6
RURAL-FARM															
Total	579,350	493,513		100.0	100.0		329,605	249,745	280,649	212,864			132.0	131.8	
White	483,827	450,242		83.5	91.2		269,424	214,403	252,649	197,593			125.7	127.9	
Negro	3,461	1,586		0.6	0.3		1,932	1,529	885	701			126.4	126.2	
Other races	92,062	41,685		15.9	8.4		58,249	33,813	27,115	14,570			172.3	186.1	
Native white	397,104	359,144		68.5	72.8		214,927	182,177	194,144	165,000			118.0	117.7	
Native parentage	259,875	233,527		44.9	47.3		141,530	118,345	127,184	106,343			119.6	119.6	
Foreign or mixed par.	137,229	125,617		23.7	25.5		73,397	63,832	66,960	58,657			115.0	114.2	
Foreign par	89,848	82,615		15.5	16.7		48,022	41,826	43,986	38,629			114.8	113.9	
Mixed par	47,381	43,002		8.2	8.7		25,375	22,006	22,974	20,028			115.3	114.7	
Foreign-born white	86,723	91,098		15.0	18.5		54,497	32,226	58,505	32,593			169.1	179.5	
RURAL-NONFARM															
Total	937,305	601,619		100.0	100.0		518,549	418,756	342,070	259,549			123.8	131.8	
White	812,802	575,902		86.7	95.7		443,324	369,478	325,435	250,467			120.0	129.9	
Negro	7,068	3,289		0.8	0.5		4,072	2,996	1,970	1,319			135.9	149.4	
Other races	117,435	22,428		12.5	3.7		71,153	46,282	14,665	7,763			153.7	188.9	
Native white	707,467	457,914		75.5	76.1		379,108	328,359	248,006	209,908			115.5	118.1	
Native parentage	533,183	321,503		56.9	53.4		287,245	245,938	175,659	145,844			116.8	120.4	
Foreign or mixed par.	174,284	136,411		18.6	22.7		91,863	82,421	72,347	64,064			111.5	112.9	
Foreign par	98,399	83,803		10.5	13.9		52,423	45,976	44,861	38,942			114.0	115.2	
Mixed par	75,885	52,608		8.1	8.7		39,440	36,445	27,486	25,122			108.2	109.4	
Foreign-born white	105,335	117,988		11.2	19.6		64,216	41,119	77,429	40,559			156.2	190.9	

TABLE 3.—AGE, FOR THE STATE, URBAN AND RURAL: 1930 AND 1920

[Per cent not shown where less than 0.1]

AGE AND CENSUS YEAR	ALL CLASSES			NATIVE WHITE—NATIVE PARENTAGE			NATIVE WHITE—FOREIGN OR MIXED PARENTAGE			FOREIGN-BORN WHITE			NEGRO		
	Total	Male	Female	Total	Male	Female	Total	Male	Female	Total	Male	Female	Total	Male	Female
THE STATE															
All ages: 1930	**5,677,251**	**2,942,695**	**2,734,656**	**2,930,135**	**1,487,384**	**1,442,751**	**1,300,078**	**638,023**	**664,055**	**810,034**	**454,027**	**356,007**	**81,048**	**40,052**	**40,996**
Under 5 years	405,367	206,130	199,237	241,744	123,332	118,412	79,881	40,604	39,277	1,331	665	666	5,283	2,635	2,648
Under 1 year	*78,519*	*38,641*	*37,678*	*45,465*	*23,116*	*22,349*	*14,070*	*7,168*	*6,902*	*62*	*23*	*39*	*971*	*469*	*502*
5 to 9 years	455,394	236,016	229,378	273,501	139,024	134,477	103,035	52,056	50,979	7,400	3,769	3,631	6,028	3,030	2,998
10 to 14 years	424,126	214,715	209,411	247,405	125,424	121,981	107,237	54,131	53,106	12,047	6,035	6,012	5,422	2,638	2,784
15 to 19 years	428,684	215,304	213,380	241,874	120,440	121,434	116,012	57,676	58,336	20,640	10,236	10,404	5,565	2,615	2,950
20 to 24 years	475,127	246,080	229,047	262,936	132,760	130,176	113,930	55,764	58,172	37,012	19,215	17,797	6,711	3,033	3,678
25 to 29 years	498,029	260,590	237,439	261,546	134,586	126,960	108,787	52,717	56,070	60,321	32,581	27,740	8,108	3,730	4,438
30 to 34 years	482,664	250,493	232,171	244,201	124,770	119,431	113,321	54,457	58,864	71,485	39,297	32,188	8,312	4,101	4,211
35 to 44 years	932,119	491,873	440,246	438,134	224,449	213,685	215,713	103,591	112,122	189,340	110,113	79,227	16,361	8,245	8,116
45 to 54 years	725,026	389,023	336,003	325,083	167,890	157,193	162,684	79,761	83,923	179,192	104,286	74,906	11,114	5,880	5,234
55 to 64 years	462,851	239,719	223,132	208,150	104,300	103,850	108,311	51,781	56,530	122,220	68,305	53,915	4,861	2,566	2,295
65 to 74 years	263,310	133,859	129,451	123,064	59,922	63,142	54,798	26,117	28,681	75,812	42,033	33,779	2,081	1,001	1,080
75 years and over	102,815	50,449	52,366	52,884	24,905	27,979	14,194	6,801	7,393	31,858	16,623	15,235	863	392	471
Unknown	13,739	8,339	5,400	9,613	5,582	4,031	1,169	567	602	1,376	869	507	279	186	93
All ages: 1920	**3,426,861**	**1,813,591**	**1,613,270**	**1,677,955**	**860,196**	**817,759**	**905,094**	**448,177**	**456,917**	**681,662**	**401,850**	**279,812**	**38,763**	**19,837**	**18,926**
Under 5 years	275,727	140,376	135,351	156,272	79,871	76,401	95,648	48,268	47,380	4,260	2,150	2,110	2,596	1,318	1,278
Under 1 year	*53,920*	*27,762*	*26,158*	*30,184*	*15,650*	*14,534*	*18,947*	*9,694*	*9,321*	*281*	*143*	*138*	*517*	*281*	*236*
5 to 9 years	280,279	141,417	138,862	157,811	79,631	78,180	98,151	49,394	48,757	12,419	6,255	6,164	2,776	1,338	1,438
10 to 14 years	259,276	130,826	128,450	148,520	74,724	73,796	84,821	42,709	42,112	18,260	9,398	8,862	2,663	1,258	1,405
15 to 19 years	243,326	124,594	118,732	135,974	69,725	66,249	72,905	36,246	36,659	25,489	13,155	12,334	2,502	1,223	1,339
20 to 24 years	274,768	140,432	134,336	141,640	71,185	70,455	77,775	37,806	39,969	41,130	23,470	17,660	3,399	1,668	1,731
25 to 29 years	307,435	157,214	150,221	146,513	72,926	73,587	82,473	39,024	43,449	62,923	37,470	25,453	4,080	1,958	2,122
30 to 34 years	306,588	163,653	142,935	137,311	69,890	67,421	74,052	35,113	38,939	78,587	47,906	30,681	3,959	1,995	1,964
35 to 44 years	572,410	314,416	257,994	245,273	127,971	117,302	136,493	66,317	70,176	157,823	96,196	61,627	7,941	4,263	3,678
45 to 54 years	426,601	237,588	189,013	181,737	96,122	85,615	101,362	51,541	49,821	124,392	75,094	49,298	5,087	2,843	2,244
55 to 64 years	270,731	149,397	121,334	121,096	62,946	58,150	56,092	28,606	27,486	83,824	49,847	33,977	2,176	1,183	993
65 to 74 years	139,603	75,216	64,387	68,138	34,687	33,451	19,052	9,868	9,184	48,380	27,463	20,917	942	506	436
75 years and over	60,698	31,910	28,788	31,993	16,438	15,558	5,307	2,764	2,543	22,053	11,913	10,140	417	194	223
Unknown	9,419	6,582	2,837	5,674	4,080	1,594	933	521	412	2,122	1,533	589	165	90	75
Per cent: 1930	**100.0**	**100.0**	**100.0**	**100.0**	**100.0**	**100.0**	**100.0**	**100.0**	**100.0**	**100.0**	**100.0**	**100.0**	**100.0**	**100.0**	**100.0**
Under 5 years	7.1	7.0	7.3	8.3	8.3	8.2	6.1	6.4	5.9	0.2	0.1	0.2	6.5	6.6	6.5
Under 1 year	*1.3*	*1.3*	*1.4*	*1.6*	*1.6*	*1.5*	*1.1*	*1.1*	*1.0*				*1.2*	*1.2*	*1.2*
5 to 9 years	8.2	8.0	8.4	9.3	9.3	9.3	7.9	8.2	7.7	0.9	0.8	1.0	7.4	7.6	7.3
10 to 14 years	7.5	7.3	7.7	8.4	8.4	8.5	8.2	8.5	8.0	1.5	1.3	1.7	6.7	6.6	6.8
15 to 19 years	7.6	7.3	7.8	8.3	8.1	8.4	8.9	9.1	8.8	2.5	2.3	2.9	6.9	6.5	7.2
20 to 24 years	8.4	8.4	8.4	9.0	8.9	9.0	8.8	8.8	8.8	4.6	4.2	5.0	8.3	7.6	9.0
25 to 29 years	8.7	8.9	8.6	8.9	9.0	8.8	8.4	8.3	8.4	7.4	7.2	7.8	10.1	9.3	10.8
30 to 34 years	8.5	8.5	8.5	8.3	8.4	8.3	8.7	8.6	8.9	8.8	8.7	9.0	10.3	10.2	10.3
35 to 44 years	16.4	16.7	16.1	15.0	15.1	14.8	16.6	16.3	16.9	23.4	24.3	22.3	20.2	20.6	19.8
45 to 54 years	12.8	13.2	12.3	11.1	11.3	10.9	12.6	12.5	12.6	22.1	23.0	21.0	13.7	14.7	12.8
55 to 64 years	8.2	8.1	8.2	7.1	7.0	7.2	8.3	8.1	8.5	15.1	15.0	15.1	6.0	6.4	5.6
65 to 74 years	4.6	4.5	4.7	4.2	4.0	4.4	4.2	4.1	4.3	9.4	9.3	9.5	2.6	2.5	2.6
75 years and over	1.8	1.7	1.9	1.8	1.7	1.9	1.1	1.1	1.1	3.9	3.7	4.3	1.1	1.0	1.1
Unknown	0.2	0.3	0.2	0.3	0.4	0.3	0.1	0.1	0.1	0.2	0.2	0.1	0.3	0.5	0.2
Per cent: 1920	**100.0**	**100.0**	**100.0**	**100.0**	**100.0**	**100.0**	**100.0**	**100.0**	**100.0**	**100.0**	**100.0**	**100.0**	**100.0**	**100.0**	**100.0**
Under 5 years	8.0	7.7	8.4	9.3	9.3	9.3	10.6	10.8	10.4	0.6	0.5	0.8	6.7	6.6	6.8
Under 1 year	*1.6*	*1.5*	*1.6*	*1.8*	*1.8*	*1.8*	*2.1*	*2.1*	*2.0*				*1.3*	*1.4*	*1.2*
5 to 9 years	8.2	7.8	8.6	9.4	9.3	9.6	10.8	11.0	10.7	1.8	1.6	2.2	7.2	6.7	7.0
10 to 14 years	7.6	7.2	8.0	8.9	8.7	9.0	9.4	9.5	9.2	2.7	2.3	3.2	6.9	6.3	7.4
15 to 19 years	7.1	6.9	7.4	8.1	8.1	8.1	8.1	8.1	8.0	3.7	3.3	4.4	6.6	6.2	7.1
20 to 24 years	8.0	7.7	8.3	8.4	8.3	8.6	8.6	8.4	8.7	6.0	5.8	6.3	8.8	8.4	9.1
25 to 29 years	9.0	8.7	9.3	8.7	8.5	9.0	9.1	8.7	9.5	9.2	9.3	9.1	10.5	9.9	11.2
30 to 34 years	8.9	9.0	8.9	8.2	8.1	8.2	8.2	7.8	8.5	11.5	11.9	11.0	10.2	10.1	10.4
35 to 44 years	16.7	17.3	16.0	14.6	14.9	14.3	15.1	14.8	15.4	23.2	23.9	22.0	20.5	21.5	19.4
45 to 54 years	12.4	13.1	11.7	10.8	11.2	10.5	11.2	11.5	10.9	18.2	18.7	17.6	13.1	14.3	11.9
55 to 64 years	7.9	8.2	7.5	7.2	7.3	7.1	6.2	6.4	6.0	12.3	12.4	12.1	5.6	6.0	5.2
65 to 74 years	4.1	4.1	4.0	4.1	4.0	4.1	2.1	2.2	2.0	7.1	6.8	7.5	2.4	2.6	2.3
75 years and over	1.8	1.8	1.8	1.9	1.9	1.9	0.6	0.6	0.6	3.2	3.0	3.6	1.1	1.0	1.2
Unknown	0.3	0.4	0.2	0.3	0.5	0.2	0.1	0.1	0.1	0.3	0.4	0.2	0.4	0.5	0.4
URBAN POPULATION															
All ages: 1930	**4,180,596**	**2,094,441**	**2,086,155**	**2,137,077**	**1,058,609**	**1,078,468**	**988,565**	**470,763**	**517,802**	**617,976**	**335,314**	**282,662**	**70,519**	**34,048**	**36,471**
Under 5 years	276,425	140,704	135,721	166,820	85,179	81,641	56,049	28,535	27,514	1,048	526	522	4,406	2,216	2,190
Under 1 year	*52,189*	*26,549*	*25,640*	*31,621*	*16,120*	*15,501*	*9,918*	*5,112*	*4,806*	*50*	*16*	*34*	*809*	*398*	*411*
5 to 9 years	315,999	159,574	156,425	187,441	94,786	92,655	71,012	35,814	35,198	5,710	2,898	2,812	5,053	2,531	2,522
10 to 14 years	289,923	145,361	144,562	169,010	84,809	84,210	74,339	37,294	37,045	9,421	4,670	4,751	4,541	2,204	2,337
15 to 19 years	304,151	148,896	155,255	171,093	83,118	87,975	83,412	40,656	42,756	16,325	7,937	8,388	4,765	2,195	2,570
20 to 24 years	356,839	177,165	179,674	199,199	97,768	101,431	88,895	42,068	46,827	29,391	14,585	14,806	5,047	2,604	3,343
25 to 29 years	379,262	192,816	186,446	202,250	102,186	100,064	87,227	41,152	46,075	47,052	24,684	22,368	7,231	3,251	4,030
30 to 34 years	368,047	186,609	181,438	187,088	94,243	92,845	90,473	42,559	47,914	54,941	29,626	25,315	7,333	3,521	3,812
35 to 44 years	701,799	360,948	340,851	328,799	165,119	163,680	170,104	79,945	90,159	142,806	81,084	61,722	14,455	7,112	7,343
45 to 54 years	540,863	279,414	261,449	238,652	118,746	119,906	128,203	60,363	67,840	136,004	77,054	58,950	9,765	5,009	4,756
55 to 64 years	343,249	168,040	175,209	150,458	70,942	79,516	84,177	38,133	46,044	92,281	49,271	43,010	4,205	2,120	2,085
65 to 74 years	195,878	92,725	103,153	89,186	39,901	49,285	42,667	18,920	23,747	57,573	30,258	27,315	1,796	810	986
75 years and over	76,749	35,010	41,739	39,204	16,989	22,215	10,974	4,838	6,136	24,242	11,996	12,246	717	300	417
Unknown	11,412	7,179	4,233	7,877	4,832	3,045	1,033	486	547	1,182	725	457	255	175	80
Per cent: 1930	**100.0**	**100.0**	**100.0**	**100.0**	**100.0**	**100.0**	**100.0**	**100.0**	**100.0**	**100.0**	**100.0**	**100.0**	**100.0**	**100.0**	**100.0**
Under 5 years	6.6	6.7	6.6	7.8	8.0	7.6	5.7	6.1	5.3	0.2	0.2	0.2	6.2	6.5	6.0
Under 1 year	*1.3*	*1.3*	*1.2*	*1.5*	*1.5*	*1.4*	*1.0*	*1.1*	*0.9*				*1.1*	*1.2*	*1.1*
5 to 9 years	7.6	7.6	7.6	8.8	9.0	8.6	7.2	7.6	6.8	0.9	0.9	1.0	7.2	7.4	6.9
10 to 14 years	7.0	6.9	7.0	7.9	8.0	7.8	7.5	7.9	7.2	1.5	1.4	1.7	6.4	6.5	6.4
15 to 19 years	7.3	7.1	7.5	8.0	7.9	8.2	8.4	8.6	8.3	2.6	2.4	3.0	6.8	6.4	7.0
20 to 24 years	8.6	8.5	8.7	9.3	9.2	9.4	9.0	8.9	9.0	4.8	4.3	5.2	8.4	7.6	9.2
25 to 29 years	9.1	9.2	9.0	9.5	9.7	9.3	8.8	8.7	8.9	7.6	7.4	7.9	10.3	9.5	11.0
30 to 34 years	8.8	8.9	8.8	8.8	8.9	8.6	9.2	9.0	9.3	8.9	8.8	9.0	10.4	10.3	10.5
35 to 44 years	16.9	17.2	16.5	15.4	15.6	15.2	17.2	17.0	17.4	23.1	24.2	21.8	20.5	20.9	20.1
45 to 54 years	13.0	13.3	12.7	11.2	11.2	11.1	13.0	12.8	13.1	22.0	23.0	20.9	13.8	14.7	13.0
55 to 64 years	8.2	8.0	8.5	7.0	6.7	7.4	8.5	8.1	8.9	14.9	14.7	15.2	6.0	6.2	5.7
65 to 74 years	4.7	4.4	5.0	4.2	3.8	4.6	4.3	4.0	4.6	9.3	9.0	9.7	2.5	2.4	2.7
75 years and over	1.8	1.7	2.0	1.8	1.6	2.1	1.1	1.0	1.2	3.9	3.6	4.3	1.0	0.9	1.1
Unknown	0.3	0.3	0.2	0.4	0.5	0.3	0.1	0.1	0.1	0.2	0.2	0.2	0.4	0.5	0.2

TABLE 3.—AGE, FOR THE STATE, URBAN AND RURAL: 1930 AND 1920—Continued

AGE AND CENSUS YEAR	ALL CLASSES			NATIVE WHITE—NATIVE PARENTAGE			NATIVE WHITE—FOREIGN OR MIXED PARENTAGE			FOREIGN-BORN WHITE			NEGRO		
	Total	Male	Female	Total	Male	Female	Total	Male	Female	Total	Male	Female	Total	Male	Female
URBAN POPULATION—Continued															
Per cent: 1920	100.0	100.0	100.0	100.0	100.0	100.0	100.0	100.0	100.0	100.0	100.0	100.0	100.0	100.0	100.0
Under 5 years	7.3	7.2	7.3	8.6	8.8	8.4	9.4	9.9	9.0	0.6	0.5	0.7	6.5	6.6	6.4
Under 1 year	*1.4*	*1.4*	*1.4*	*1.7*	*1.8*	*1.6*	*1.9*	*2.0*	*1.8*				*1.3*	*1.4*	*1.2*
5 to 9 years	7.5	7.4	7.6	8.7	8.7	8.6	9.8	10.2	9.4	1.7	1.5	2.0	7.0	6.7	7.2
10 to 14 years	7.1	6.9	7.3	8.2	8.2	8.3	8.7	9.0	8.4	2.6	2.3	2.9	6.6	6.0	7.1
15 to 19 years	7.0	6.8	7.2	8.0	8.1	8.0	7.8	7.8	7.8	3.7	3.3	4.3	6.4	5.9	6.9
20 to 24 years	8.3	8.0	8.7	8.9	8.6	9.1	9.0	8.7	9.2	5.9	5.6	6.3	8.9	8.7	9.2
25 to 29 years	9.4	9.1	9.7	9.3	9.1	9.5	9.7	9.3	10.1	9.0	9.0	9.0	10.9	10.1	11.6
30 to 34 years	9.3	9.4	9.2	8.6	8.6	8.6	8.7	8.4	9.0	11.4	11.8	10.8	10.5	10.3	10.6
35 to 44 years	17.2	17.8	16.6	15.2	15.5	14.8	16.0	15.7	16.3	23.3	24.3	22.0	20.8	21.9	19.7
45 to 54 years	12.7	13.2	12.2	11.0	11.2	10.8	11.7	11.8	11.6	18.4	18.8	17.9	13.2	14.3	12.1
55 to 64 years	8.0	8.1	7.9	7.2	7.1	7.4	6.4	6.3	6.4	12.5	12.6	12.4	5.5	5.8	5.3
65 to 74 years	4.2	4.1	4.3	4.1	3.9	4.4	2.2	2.2	2.2	7.3	6.9	7.8	2.4	2.4	2.3
75 years and over	1.7	1.6	1.9	1.9	1.7	2.0	0.6	0.6	0.6	3.2	2.9	3.7	1.0	0.9	1.1
Unknown	0.3	0.4	0.2	0.4	0.6	0.2	0.1	0.1	0.1	0.3	0.5	0.2	0.4	0.5	0.4
RURAL-FARM															
All ages: 1930	579,350	329,605	249,745	259,875	141,530	118,345	137,229	73,397	63,832	86,723	54,497	32,226	3,461	1,932	1,529
Under 5 years	48,430	24,704	23,726	23,675	12,143	11,532	12,102	6,145	5,957	110	50	60	391	186	205
Under 1 year	*8,744*	*4,885*	*4,559*	*4,291*	*2,204*	*2,087*	*2,032*	*990*	*1,042*	*3*	*2*	*1*	*73*	*27*	*46*
5 to 9 years	60,832	31,136	29,696	29,594	15,263	14,331	17,137	8,628	8,509	603	307	296	438	237	201
10 to 14 years	57,473	29,934	27,539	29,111	15,216	13,895	18,194	9,384	8,810	942	501	441	405	203	202
15 to 19 years	53,819	29,561	24,258	26,728	14,582	12,146	17,905	9,522	8,383	1,855	1,034	821	315	166	149
20 to 24 years	41,927	26,265	15,662	18,483	10,753	7,730	10,966	6,466	4,500	3,343	2,249	1,094	270	138	132
25 to 29 years	36,865	22,200	14,665	14,151	7,685	6,466	7,529	4,179	3,350	5,966	3,679	2,287	223	118	105
30 to 34 years	37,442	20,775	16,667	14,833	7,584	7,249	7,741	4,004	3,737	7,316	4,347	2,969	230	129	101
35 to 44 years	83,363	46,882	36,481	33,310	17,309	16,001	16,625	8,540	8,085	21,169	13,103	8,066	477	271	206
45 to 54 years	74,084	44,591	29,493	30,026	17,133	13,493	13,893	7,529	6,364	20,197	12,663	7,534	397	263	134
55 to 64 years	49,906	31,107	18,799	22,216	13,223	8,993	9,643	5,581	4,062	14,393	9,426	4,967	209	149	60
65 to 74 years	26,204	16,973	9,231	12,634	7,938	4,696	4,481	2,801	1,680	7,888	5,344	2,544	83	59	24
75 years and over	8,585	5,157	3,428	4,307	2,545	1,762	965	587	378	2,875	1,743	1,132	21	13	8
Unknown	420	320	100	207	156	51	48	31	17	66	51	15	2		2
Per cent: 1930	100.0	100.0	100.0	100.0	100.0	100.0	100.0	100.0	100.0	100.0	100.0	100.0	100.0	100.0	100.0
Under 5 years	8.4	7.5	9.5	9.1	8.6	9.7	8.8	8.4	9.3	0.1	0.1	0.2	11.3	9.6	13.4
Under 1 year	*1.5*	*1.5*	*1.7*	*1.7*	*1.6*	*1.8*	*1.5*	*1.3*	*1.6*				*2.1*	*1.4*	*3.0*
5 to 9 years	10.5	9.4	11.9	11.4	10.8	12.1	12.5	11.8	13.3	0.7	0.6	0.9	12.7	12.3	13.1
10 to 14 years	9.9	9.1	11.0	11.2	10.8	11.7	13.3	12.8	13.8	1.1	0.9	1.4	11.7	10.5	13.2
15 to 19 years	9.3	9.0	9.7	10.3	10.3	10.3	13.0	13.0	13.1	2.1	1.9	2.5	9.1	8.6	9.7
20 to 24 years	7.2	8.0	6.3	7.1	7.6	6.5	8.0	8.8	7.0	3.9	4.1	3.4	7.8	7.1	8.6
25 to 29 years	6.4	6.7	5.9	5.4	5.4	5.5	5.5	5.7	5.2	6.9	6.8	7.1	6.4	6.1	6.9
30 to 34 years	6.5	6.3	6.7	5.7	5.4	6.1	5.6	5.5	5.9	8.4	8.0	9.2	6.6	6.7	6.6
35 to 44 years	14.4	14.2	14.6	12.8	12.2	13.5	12.1	11.6	12.7	24.4	24.0	25.0	13.8	14.0	13.5
45 to 54 years	12.8	13.5	11.8	11.8	12.1	11.4	10.1	10.3	10.0	23.3	23.2	23.4	11.5	13.6	8.8
55 to 64 years	8.6	9.4	7.5	8.5	9.3	7.6	7.0	7.6	6.4	16.6	17.3	15.4	6.0	7.7	3.9
65 to 74 years	4.5	5.1	3.7	4.9	5.6	4.0	3.3	3.8	2.6	9.1	9.8	7.9	2.4	3.1	1.6
75 years and over	1.5	1.6	1.4	1.7	1.8	1.5	0.7	0.8	0.6	3.3	3.2	3.5	0.6	0.7	0.5
Unknown	0.1	0.1		0.1	0.1					0.1	0.1		0.1		0.1
Per cent: 1920	100.0	100.0	100.0	100.0	100.0	100.0	100.0	100.0	100.0	100.0	100.0	100.0	100.0	100.0	100.0
Under 5 years	10.4	9.3	11.8	11.1	10.5	11.9	14.2	13.5	15.1	0.5	0.4	0.7	8.7	7.7	10.0
Under 1 year	*2.0*	*1.8*	*2.3*	*2.1*	*2.0*	*2.2*	*2.7*	*2.6*	*2.9*				*1.7*	*1.6*	*1.9*
5 to 9 years	10.3	9.2	11.6	11.5	10.9	12.3	14.8	14.1	15.6	1.7	1.3	2.4	10.8	9.0	13.1
10 to 14 years	9.3	8.6	10.3	11.1	10.7	11.6	12.7	12.3	13.0	2.8	2.3	3.6	11.7	10.6	13.0
15 to 19 years	7.8	7.6	8.2	8.9	8.9	8.9	10.0	10.0	9.9	3.8	3.4	4.7	9.5	8.7	10.6
20 to 24 years	7.1	7.0	7.3	7.1	7.1	7.1	7.7	8.0	7.4	6.0	5.9	6.1	6.3	5.4	7.4
25 to 29 years	7.6	7.2	8.0	6.9	6.6	7.2	7.1	7.0	7.2	9.5	9.7	9.2	6.6	6.6	6.7
30 to 34 years	7.7	7.9	7.6	6.7	6.5	6.8	6.1	5.9	6.4	11.7	11.8	11.4	6.4	6.3	6.4
35 to 44 years	15.1	15.8	14.1	12.9	12.8	13.2	11.2	11.1	11.3	22.7	22.7	22.8	16.4	16.4	16.4
45 to 54 years	12.0	13.1	10.6	10.9	11.5	10.2	9.0	9.6	8.4	19.3	19.8	18.4	13.4	16.4	9.6
55 to 64 years	7.7	8.8	6.3	7.6	8.6	6.5	5.2	6.0	4.3	12.7	13.3	11.7	6.2	7.7	4.3
65 to 74 years	3.5	4.0	2.8	3.7	4.3	3.0	1.6	2.0	1.2	6.5	6.8	5.9	2.2	3.2	1.0
75 years and over	1.3	1.3	1.3	1.4	1.4	1.4	0.4	0.4	0.3	2.6	2.5	2.9	1.6	1.7	1.4
Unknown	0.1	0.1	0.1	0.1	0.1	0.1				0.2	0.2	0.1	0.3	0.3	0.1
RURAL-NONFARM															
All ages: 1930	937,305	518,549	418,756	533,183	287,245	245,938	174,284	91,863	82,421	105,335	64,216	41,119	7,068	4,072	2,996
Under 5 years	80,512	40,722	39,790	51,249	26,010	25,239	11,730	5,924	5,806	173	89	84	486	233	253
Under 1 year	*16,386*	*7,707*	*7,679*	*9,553*	*4,792*	*4,761*	*2,120*	*1,066*	*1,054*	*9*	*5*	*4*	*89*	*44*	*45*
5 to 9 years	88,503	45,306	43,257	56,466	28,975	27,491	14,886	7,614	7,272	1,087	564	523	537	262	275
10 to 14 years	76,730	39,420	37,310	49,284	25,408	23,876	14,704	7,453	7,251	1,684	864	820	476	231	245
15 to 19 years	70,714	36,847	33,867	44,053	22,740	21,313	14,693	7,498	7,197	2,460	1,265	1,195	485	254	231
20 to 24 years	76,361	42,650	33,711	45,254	24,239	21,015	14,075	7,230	6,845	4,278	2,381	1,897	494	291	203
25 to 29 years	79,902	45,574	34,328	45,145	24,715	20,430	14,031	7,386	6,645	7,303	4,218	3,085	664	361	303
30 to 34 years	77,175	43,114	34,061	42,280	22,943	19,337	15,107	7,894	7,213	9,228	5,324	3,904	749	451	298
35 to 44 years	146,957	84,043	62,914	76,025	42,021	34,004	28,984	15,106	13,878	25,365	15,926	9,439	1,429	862	567
45 to 54 years	110,079	65,018	45,061	55,805	32,011	23,794	21,588	11,869	9,719	22,991	14,569	8,422	952	608	344
55 to 64 years	69,696	40,572	29,124	35,476	20,135	15,341	14,491	8,067	6,424	15,546	9,608	5,938	447	297	150
65 to 74 years	41,228	24,161	17,067	21,244	12,083	9,161	7,650	4,396	3,254	10,351	6,431	3,920	202	132	70
75 years and over	17,481	10,282	7,199	9,373	5,371	4,002	2,255	1,376	879	4,741	2,884	1,857	125	79	46
Unknown	1,907	840	1,067	1,529	594	935	88	50	38	128	93	35	22	11	11
Per cent: 1930	100.0	100.0	100.0	100.0	100.0	100.0	100.0	100.0	100.0	100.0	100.0	100.0	100.0	100.0	100.0
Under 5 years	8.6	7.9	9.5	9.6	9.1	10.3	6.7	6.4	7.0	0.2	0.1	0.2	6.9	5.7	8.4
Under 1 year	*1.6*	*1.5*	*1.8*	*1.8*	*1.7*	*1.9*	*1.2*	*1.2*	*1.3*				*1.3*	*1.1*	*1.5*
5 to 9 years	9.4	8.7	10.3	10.6	10.1	11.2	8.5	8.3	8.8	1.0	0.9	1.3	7.6	6.4	9.2
10 to 14 years	8.2	7.6	8.9	9.2	8.8	9.7	8.4	8.1	8.8	1.6	1.3	2.0	6.7	5.7	8.2
15 to 19 years	7.5	7.1	8.1	8.3	7.9	8.7	8.4	8.2	8.7	2.3	2.0	2.9	6.9	6.2	7.7
20 to 24 years	8.1	8.2	8.1	8.5	8.4	8.5	8.1	7.9	8.3	4.1	3.7	4.6	7.0	7.1	6.8
25 to 29 years	8.5	8.8	8.2	8.5	8.6	8.3	8.1	8.0	8.1	6.9	6.6	7.5	9.4	8.9	10.1
30 to 34 years	8.2	8.3	8.1	7.9	8.0	7.9	8.7	8.6	8.8	8.8	8.3	9.5	10.6	11.1	9.9
35 to 44 years	15.7	16.2	15.0	14.3	14.6	13.8	16.6	16.4	16.8	24.1	24.8	23.0	20.2	21.2	18.9
45 to 54 years	11.7	12.5	10.8	10.5	11.1	9.7	12.4	12.9	11.8	21.8	22.7	20.5	13.5	14.9	11.5
55 to 64 years	7.4	7.8	7.0	6.7	7.0	6.2	8.3	8.8	7.8	14.8	15.0	14.4	6.3	7.3	5.0
65 to 74 years	4.4	4.7	4.1	4.0	4.2	3.7	4.4	4.8	3.9	9.8	10.0	9.5	2.9	3.2	2.3
75 years and over	1.9	2.0	1.7	1.8	1.9	1.6	1.3	1.5	1.1	4.5	4.5	4.5	1.8	1.9	1.5
Unknown	0.2	0.2	0.3	0.3	0.2	0.4	0.1	0.1		0.1	0.1	0.1	0.3	0.3	0.4

TABLE 3.—AGE, FOR THE STATE, URBAN AND RURAL: 1930 AND 1920—Continued

AGE AND CENSUS YEAR	ALL CLASSES			NATIVE WHITE—NATIVE PARENTAGE			NATIVE WHITE—FOREIGN OR MIXED PARENTAGE			FOREIGN-BORN WHITE			NEGRO		
	Total	Male	Female	Total	Male	Female	Total	Male	Female	Total	Male	Female	Total	Male	Female
RURAL-NONFARM—Continued															
Per cent: 1920	100.0	100.0	100.0	100.0	100.0	100.0	100.0	100.0	100.0	100.0	100.0	100.0	100.0	100.0	100.0
Under 5 years	9.2	8.3	10.4	10.6	9.9	11.3	12.6	12.1	13.3	0.9	0.7	1.3	7.8	6.9	9.1
Under 1 year	*1.8*	*1.6*	*2.0*	*2.0*	*1.9*	*2.1*	*2.6*	*2.4*	*2.7*	*0.1*	*0.1*	*0.1*	*1.4*	*1.4*	*1.3*
5 to 9 years	9.1	8.2	10.4	10.5	9.7	11.4	12.1	11.5	12.8	2.3	1.8	3.2	7.4	5.7	9.9
10 to 14 years	8.0	7.3	9.0	9.4	8.8	10.1	9.6	9.3	9.9	3.0	2.5	4.1	7.8	7.5	8.3
15 to 19 years	6.8	6.4	7.3	7.8	7.6	8.0	7.5	7.4	7.6	3.7	3.2	4.9	7.3	7.4	7.1
20 to 24 years	7.6	7.5	7.7	7.9	7.9	7.9	7.6	7.6	7.7	6.6	6.7	6.3	8.3	7.5	9.5
25 to 29 years	8.6	8.4	8.8	8.2	8.0	8.6	8.3	7.8	8.7	9.9	10.2	9.5	9.0	9.1	8.9
30 to 34 years	8.7	8.8	8.5	7.8	7.8	7.8	7.8	7.4	8.2	12.0	12.4	11.2	9.6	9.3	9.9
35 to 44 years	15.9	16.8	14.8	14.0	14.5	13.3	14.3	14.4	14.1	22.8	23.6	21.4	19.1	20.4	17.3
45 to 54 years	11.7	12.7	10.4	10.2	11.0	9.3	10.8	11.9	9.7	16.8	17.3	15.8	12.3	13.7	10.3
55 to 64 years	7.6	8.1	6.8	5.9	7.2	6.5	6.3	7.0	5.5	11.1	11.2	11.0	6.2	7.0	5.0
65 to 74 years	4.2	4.6	3.8	4.1	4.4	3.8	2.3	2.6	1.9	6.8	6.6	7.2	3.3	3.7	2.7
75 years and over	2.3	2.6	1.9	2.4	2.9	1.8	0.7	0.9	0.6	3.7	3.7	3.9	1.6	1.6	1.4
Unknown	0.2	0.3	0.2	0.3	0.3	0.2	0.1	0.1	0.1	0.3	0.3	0.2	0.4	0.3	0.6

TABLE 4.—POPULATION 21 YEARS OLD AND OVER, BY SEX, COLOR, NATIVITY, AND CITIZENSHIP, FOR THE STATE, URBAN AND RURAL: 1930 AND 1920

COLOR, NATIVITY, AND CITIZENSHIP	THE STATE								URBAN POPULATION							
	Total number		Per cent distribution		Male		Female		Total number		Per cent distribution		Male		Female	
	1930	1920	1930	1920	1930	1920	1930	1920	1930	1920	1930	1920	1930	1920	1930	1920
Total	3,864,338	2,318,030	100.0	100.0	2,025,774	1,250,880	1,838,614	1,067,150	2,908,035	1,624,863	100.0	100.0	1,468,285	837,314	1,439,750	787,349
White	3,510,526	2,206,558	90.8	95.2	1,806,266	1,174,678	1,704,260	1,031,880	2,673,481	1,558,941	91.9	96.0	1,331,021	793,322	1,342,460	765,619
Negro	57,560	27,539	1.5	1.2	28,628	14,393	28,932	13,146	50,702	24,385	1.7	1.5	24,406	12,439	26,236	11,946
Other races	296,302	83,933	7.7	3.6	190,880	61,809	105,422	22,124	183,852	41,337	6.3	2.5	112,798	31,553	71,054	9,784
Native white	2,747,704	1,592,177	71.1	68.7	1,375,774	807,338	1,371,930	784,839	2,092,619	1,131,638	72.0	69.7	1,013,880	549,952	1,078,739	581,686
Native parentage	1,876,353	1,052,765	48.6	45.4	955,130	542,743	921,223	510,022	1,406,087	728,374	48.4	44.8	693,481	359,969	712,606	368,405
For. or mx. par.	871,351	539,412	22.5	23.3	420,644	264,595	450,707	274,817	686,532	403,264	23.6	24.8	320,399	189,983	366,133	213,281
Foreign-born white	762,822	614,381	19.7	26.5	430,492	367,340	332,330	247,041	580,862	427,303	20.0	26.3	317,141	243,370	263,721	183,933
Naturalized	424,599	293,475	11.0	12.7	237,797	166,299	186,792	127,176	333,635	215,582	11.5	13.3	182,532	118,435	151,103	97,147
First papers	80,378	46,495	2.1	2.0	61,922	42,862	18,456	3,633	63,863	33,953	2.2	2.1	48,229	30,893	15,634	3,060
Alien	224,812	231,671	5.8	10.0	113,796	134,007	111,016	97,664	158,295	149,670	5.4	9.2	74,157	79,374	84,138	70,296
Unknown	33,043	42,740	0.9	1.8	16,977	24,172	16,066	18,568	25,060	28,098	0.9	1.7	12,223	14,668	12,846	13,430

COLOR, NATIVITY, AND CITIZENSHIP	RURAL POPULATION								RURAL-FARM POPULATION, 1930				RURAL-NONFARM POPULATION, 1930			
	Total number		Per cent distribution		Male		Female		Total number	Per cent distribution	Male	Female	Total number	Per cent distribution	Male	Female
	1930	1920	1930	1920	1930	1920	1930	1920								
Total	956,253	693,367	100.0	100.0	557,489	413,566	398,764	279,801	349,576	100.0	208,698	140,878	606,777	100.0	348,791	257,986
White	837,045	647,617	87.5	93.4	475,245	381,356	361,800	266,261	296,412	85.4	172,351	126,061	538,633	88.8	302,894	235,739
Negro	6,858	3,154	0.7	0.5	4,162	1,954	2,696	1,200	1,866	0.5	1,118	748	4,992	0.8	3,044	1,948
Other races	112,450	42,596	11.8	6.1	78,082	30,256	34,368	12,340	49,298	14.1	35,229	14,069	63,152	10.4	42,853	20,299
Native white	655,085	460,539	68.5	66.4	361,894	257,386	293,191	203,153	215,719	61.7	120,081	95,638	439,366	72.4	241,813	197,553
Native parentage	470,266	324,391	49.2	46.8	261,649	182,774	208,617	141,617	146,469	41.9	81,886	64,583	323,797	53.4	179,763	144,034
For. or mx. par.	184,819	136,148	19.3	19.6	100,245	74,612	84,574	61,536	69,250	19.8	38,195	31,055	115,569	19.0	62,050	53,519
Foreign-born white	181,960	187,078	19.0	27.0	113,351	123,970	68,609	63,108	82,693	23.7	52,270	30,423	99,207	16.4	61,081	38,186
Naturalized	90,954	77,893	9.5	11.2	55,255	47,864	35,699	30,029	39,043	11.2	23,928	15,115	51,911	8.6	31,337	20,574
First papers	16,815	12,542	1.7	1.8	13,693	11,969	2,822	573	6,623	1.9	5,719	904	9,892	1.6	7,974	1,918
Alien	66,517	82,001	7.0	11.8	39,639	54,633	26,878	27,368	34,321	9.8	20,968	13,353	32,196	5.3	18,671	13,525
Unknown	7,974	14,642	0.8	2.1	4,754	9,504	3,220	5,138	2,706	0.8	1,655	1,051	5,268	0.9	3,099	2,169

TABLE 5.—MALES OF MILITIA AGE (18 TO 44) BY COLOR AND NATIVITY, FOR THE STATE, URBAN AND RURAL: 1930 AND 1920

COLOR AND NATIVITY	THE STATE		URBAN POPULATION		RURAL POPULATION		RURAL-FARM POPULATION		RURAL-NONFARM POPULATION	
	1930	1920	1930	1920	1930	1920	1930	1920	1930	1920
Total	1,338,850	829,998	980,372	563,510	358,478	266,488	128,029	114,607	230,449	151,881
White	1,161,773	776,906	870,183	532,197	291,590	244,709	99,627	100,389	191,963	144,320
Negro	20,201	10,421	17,430	9,109	2,771	1,312	720	345	2,051	967
Other races	156,876	42,671	92,759	22,204	64,117	20,467	27,682	13,873	36,435	6,594
Native white	955,591	565,389	716,348	393,129	239,243	172,260	75,736	70,168	163,507	102,092
Native parentage	665,821	372,296	493,856	253,155	171,965	119,141	48,977	46,254	122,988	72,887
Foreign or mixed parentage	289,770	193,093	222,492	139,974	67,278	53,119	26,759	23,914	40,519	29,205
Foreign-born white	206,182	211,517	153,835	139,068	52,347	72,449	23,891	30,221	28,456	42,228

TABLE 6.—SCHOOL ATTENDANCE, FOR THE STATE, URBAN AND RURAL: 1930 AND 1920

[Per cent not shown where base is less than 100]

AGE, SEX, AND CENSUS YEAR	ALL CLASSES			NATIVE WHITE—NATIVE PARENTAGE			NATIVE WHITE—FOREIGN OR MIXED PARENTAGE			FOREIGN-BORN WHITE			NEGRO		
	Total number	Attending school		Total number	Attending school		Total number	Attending school		Total number	Attending school		Total number	Attending school	
		Number	Per cent		Number	Per cent		Number	Per cent		Number	Per cent		Number	Per cent
THE STATE															
5 to 20 years—1930	1,407,498	1,104,943	78.5	312,038	654,432	80.6	348,846	275,607	78.4	45,881	32,211	70.2	18,205	14,103	77.5
1920	833,104	579,211	69.5	468,918	340,210	72.6	270,034	188,610	69.8	63,021	31,462	49.9	8,628	5,933	68.8
Male—1930	710,691	550,737	78.8	408,922	330,803	80.9	174,775	138,134	79.0	22,870	16,421	71.8	8,789	6,867	78.1
1920	422,335	290,374	68.8	237,582	169,907	71.5	135,314	94,049	69.5	32,360	16,253	50.2	4,126	2,765	67.0
Female—1930	696,805	545,206	78.2	403,116	323,629	80.3	174,071	135,473	77.8	23,011	15,790	68.6	9,416	7,236	76.8
1920	410,769	288,837	70.3	231,336	170,303	73.6	134,720	94,561	70.2	30,661	15,209	49.6	4,502	3,168	70.4
5 years—1930	91,961	30,457	39.6	54,077	23,516	43.5	19,702	7,486	38.0	589	242	41.1	1,224	632	51.6
1920	56,809	15,635	27.5	31,632	9,213	29.1	20,278	5,299	26.1	1,804	417	23.1	558	241	43.2
6 years—1930	92,228	75,376	81.7	53,948	45,822	84.9	20,409	16,980	83.2	898	776	86.4	1,183	997	84.3
1920	58,141	42,467	73.0	32,717	24,862	76.0	20,540	14,897	72.5	2,145	1,215	56.6	545	412	75.6
7 to 13 years—1930	621,668	606,039	97.6	364,789	356,941	97.8	147,393	144,360	97.9	15,182	14,837	97.7	7,904	7,671	97.1
1920	376,303	352,563	93.7	214,374	203,065	94.7	126,959	119,423	94.1	22,717	19,312	85.0	3,806	3,570	93.8
14 and 15 years—1930	160,364	161,742	97.2	95,252	93,234	97.9	45,943	44,795	97.5	5,896	5,749	97.5	2,141	2,066	96.5
1920	93,346	83,191	89.1	53,408	48,980	91.7	29,252	25,969	88.8	7,771	5,827	75.0	1,021	912	89.3
16 and 17 years—1930	167,003	137,125	82.1	94,953	80,844	85.1	45,646	37,760	82.7	7,344	6,049	82.4	2,164	1,740	80.4
1920	94,520	51,694	54.7	52,745	32,268	61.2	28,960	14,502	50.4	9,502	2,952	31.1	958	524	54.7
18 to 20 years—1930	268,272	87,604	32.7	149,019	54,075	36.3	69,753	22,226	31.9	15,972	4,558	28.5	3,589	997	27.8
1920	153,085	33,661	21.9	84,042	21,822	26.0	44,045	8,430	19.1	19,082	1,739	9.1	1,740	274	15.7
21 years and over—1930		103,461			57,333			23,004			14,890			1,221	
1920		17,735			10,260			4,071			2,080			108	
URBAN POPULATION															
5 to 20 years—1930	976,136	777,625	79.7	564,170	459,295	81.4	245,984	194,892	79.2	36,066	25,725	71.3	15,411	12,101	78.5
1920	537,937	376,934	70.1	298,265	216,594	72.6	179,238	126,195	70.4	42,500	22,165	52.2	7,300	5,079	69.6
Male—1930	485,452	391,104	80.6	279,949	230,219	82.2	121,829	98,064	80.5	17,047	12,987	73.6	7,366	5,880	79.8
1920	267,648	187,244	70.0	148,379	107,086	72.2	88,351	62,426	70.7	21,140	11,296	53.4	3,428	2,334	68.1
Female—1930	490,684	386,521	78.8	284,221	229,076	80.6	124,155	96,828	78.0	18,419	12,738	69.2	8,045	6,221	77.3
1920	270,289	189,690	70.2	149,886	109,508	73.1	90,887	63,769	70.2	21,360	10,869	50.9	3,872	2,745	70.9
5 years—1930	62,271	29,898	48.0	37,001	18,931	51.2	13,649	6,315	46.3	449	205	45.7	1,020	577	56.6
1920	34,966	12,065	34.5	19,462	7,054	36.2	12,806	4,122	32.2	1,172	339	28.9	465	222	47.7
6 years—1930	62,598	53,589	85.6	37,021	32,436	87.6	14,145	12,246	86.6	695	613	88.2	974	844	86.7
1920	36,313	28,037	77.2	20,254	16,014	79.1	13,222	10,169	76.9	1,444	901	62.4	464	370	79.7
7 to 13 years—1930	423,467	413,558	97.7	249,411	244,013	97.8	101,752	99,628	97.9	11,828	11,561	97.7	6,622	6,440	97.3
1920	237,371	223,774	94.3	132,681	125,955	94.9	82,827	78,408	94.7	14,997	13,140	87.6	3,190	3,014	94.5
14 and 15 years—1930	115,133	112,710	97.9	65,772	64,654	98.3	31,904	31,371	98.1	4,638	4,536	97.8	1,827	1,779	97.4
1920	59,686	53,726	90.0	33,458	30,725	91.8	19,176	17,268	90.1	5,279	4,164	78.9	866	789	91.1
16 and 17 years—1930	116,773	100,252	85.9	66,077	58,135	88.0	32,206	28,067	87.1	5,768	4,954	85.9	1,825	1,538	84.3
1920	62,948	34,885	55.4	34,575	21,226	61.4	19,748	10,114	51.2	6,562	2,240	34.1	807	446	55.3
18 to 20 years—1930	195,894	67,618	34.5	108,888	41,126	37.8	52,268	17,265	33.0	12,088	3,856	30.4	3,143	923	29.4
1920	106,653	24,447	22.9	57,835	15,620	27.0	31,459	6,114	19.4	13,046	1,381	10.6	1,508	238	15.8
21 years and over—1930		87,030			48,047			19,518			12,655			1,105	
1920		14,439			8,200			3,300			1,778			100	
RURAL POPULATION															
5 to 20 years—1930	431,360	327,318	75.9	247,868	195,137	78.7	102,862	78,715	76.5	9,815	6,486	66.1	2,794	2,002	71.7
1920	295,167	202,277	68.5	170,653	123,616	72.4	90,796	62,415	68.7	20,521	9,297	45.3	1,328	854	64.3
Male—1930	225,239	168,633	74.9	128,973	100,584	78.0	52,946	40,070	75.7	5,223	3,434	65.7	1,423	987	69.4
1920	154,687	103,130	66.7	89,203	62,821	70.4	46,963	31,623	67.3	11,220	4,957	44.2	698	431	61.7
Female—1930	206,121	158,685	77.0	118,895	94,553	79.5	49,916	38,645	77.4	4,592	3,052	66.5	1,371	1,015	74.0
1920	140,480	99,147	70.6	81,450	60,795	74.6	43,833	30,792	70.2	9,301	4,340	46.7	630	423	67.1
5 years—1930	29,690	6,559	22.1	17,076	4,585	26.9	6,053	1,171	19.3	140	37	26.4	204	55	27.0
1920	21,843	3,570	16.3	12,170	2,159	17.7	7,472	1,177	15.8	632	78	12.3	93	19	
6 years—1930	29,630	21,787	73.5	16,927	13,386	79.1	6,264	4,734	75.6	203	163	80.3	209	153	73.2
1920	21,828	14,430	66.1	12,463	8,848	71.0	7,318	4,728	64.6	701	314	44.8	81	42	
7 to 13 years—1930	198,201	193,081	97.4	115,378	112,928	97.9	45,641	44,732	98.0	3,354	3,276	97.7	1,282	1,231	96.0
1920	138,032	128,789	92.7	81,693	77,110	94.4	44,132	41,015	92.9	7,720	6,172	79.9	616	556	90.3
14 and 15 years—1930	51,231	49,032	95.7	29,480	28,580	96.9	13,979	13,424	96.0	1,258	1,213	96.4	314	287	91.4
1920	33,660	29,465	87.5	19,950	18,255	91.5	10,076	8,701	86.4	2,492	1,663	66.7	155	123	79.4
16 and 17 years—1930	50,230	36,873	73.4	28,876	22,709	78.6	13,440	9,693	72.1	1,576	1,095	69.5	339	202	59.6
1920	31,572	16,809	53.2	18,170	11,042	60.8	9,212	4,478	48.6	2,940	712	24.2	151	78	51.7
18 to 20 years—1930	72,378	19,986	27.6	40,131	12,949	32.3	17,485	4,961	28.4	3,284	702	21.4	446	74	16.6
1920	47,332	9,214	19.5	26,207	6,202	23.7	12,586	2,316	18.4	6,036	358	5.9	232	36	15.5
21 years and over—1930		16,431			9,286			3,486			2,235			116	
1920		3,296			2,060			771			302			8	
RURAL-FARM															
5 to 20 years, 1930	181,344	136,917	75.5	89,731	70,656	78.7	55,877	42,447	76.0	3,920	2,378	60.7	1,204	871	72.3
Male	96,203	70,728	73.5	47,501	36,576	77.0	29,057	21,591	74.3	2,177	1,276	58.6	628	444	70.7
Female	85,141	66,189	77.7	42,230	34,080	80.7	26,820	20,856	77.8	1,743	1,102	63.2	576	427	74.1
5 years	11,575	1,225	10.6	5,527	650	11.8	3,130	292	9.3	54	5		94	8	
6 years	11,048	8,145	68.2	5,724	4,162	72.7	3,289	2,310	70.2	72	50		94	60	
7 to 13 years	83,419	81,326	97.5	41,729	40,825	97.8	25,055	24,595	98.2	1,198	1,168	97.5	584	565	96.7
14 and 15 years	22,316	21,377	95.8	11,197	10,878	97.2	7,755	7,433	95.8	466	447	95.9	141	132	93.6
16 and 17 years	22,341	16,046	71.8	11,286	8,861	78.5	7,602	5,209	68.5	719	445	61.9	125	76	60.8
18 to 20 years	29,745	8,798	29.6	14,268	5,280	37.0	9,046	2,608	28.8	1,411	263	18.6	166	30	18.1
21 years and over		4,624			2,330			1,084			802			12	
RURAL-NONFARM															
5 to 20 years, 1930	250,016	190,401	76.2	158,137	124,481	78.7	46,985	36,268	77.2	5,895	4,108	69.7	1,590	1,131	71.1
Male	129,036	97,905	75.9	81,472	64,008	78.6	23,889	18,479	77.4	3,046	2,158	70.8	795	543	68.3
Female	120,980	92,496	76.5	76,665	60,473	78.9	23,096	17,789	77.0	2,849	1,950	68.4	795	588	74.0
5 years	18,115	5,334	29.4	11,549	3,935	34.1	2,923	879	30.1	86	32		110	47	42.7
6 years	17,682	13,642	77.2	11,203	9,224	82.3	2,975	2,424	81.5	131	113	86.3	115	93	80.9
7 to 13 years	114,782	111,755	97.4	73,649	72,103	97.9	20,586	20,137	97.8	2,156	2,108	97.8	698	666	95.4
14 and 15 years	28,915	27,655	95.6	18,283	17,702	96.8	6,224	5,991	96.3	792	766	96.7	173	155	89.6
16 and 17 years	27,889	20,827	74.7	17,590	13,848	78.7	5,838	4,484	76.8	857	650	75.8	214	126	58.9
18 to 20 years	42,633	11,188	26.2	25,863	7,669	29.7	8,439	2,353	27.9	1,873	439	23.4	280	44	15.7
21 years and over		11,807			6,956			2,402			1,433			104	

TABLE 7.—ILLITERACY, FOR THE STATE, URBAN AND RURAL: 1930 AND 1920

AGE, SEX, AND CENSUS YEAR	ALL CLASSES			NATIVE WHITE—NATIVE PARENTAGE			NATIVE WHITE—FOREIGN OR MIXED PARENTAGE			FOREIGN-BORN WHITE			NEGRO		
	Total number	Illiterate		Total number	Illiterate		Total number	Illiterate		Total number	Illiterate		Total number	Illiterate	
		Number	Per cent		Number	Per cent		Number	Per cent		Number	Per cent		Number	Per cent
THE STATE															
10 years and over 1930	4,806,490	124,810	2.6	2,414,990	6,392	0.3	1,117,162	3,448	0.3	801,303	45,600	5.7	69,737	2,148	3.1
1920	2,870,855	95,592	3.3	1,363,872	5,350	0.4	711,295	3,383	0.5	664,983	69,768	10.5	33,391	1,579	4.7
Male 1930	2,500,449	64,059	2.6	1,225,028	3,615	0.3	543,363	1,780	0.3	449,593	22,618	5.0	34,387	964	2.8
1920	1,531,798	53,780	3.5	700,694	2,819	0.4	350,515	1,724	0.5	393,445	38,989	9.9	17,181	664	3.9
Female 1930	2,306,041	60,751	2.6	1,189,962	2,777	0.2	573,799	1,668	0.3	351,710	22,982	6.5	35,350	1,184	3.3
1920	1,339,057	41,812	3.1	663,178	2,540	0.4	360,780	1,664	0.5	271,538	30,779	11.3	16,210	915	5.6
10 to 20 years 1930	942,102	4,598	0.5	538,537	799	0.1	245,811	572	0.2	38,481	269	0.7	12,177	44	0.4
1920	552,825	6,034	1.1	311,107	706	0.2	171,883	627	0.4	50,602	3,857	7.6	5,852	46	0.8
21 years and over 1930	3,864,388	120,212	3.1	1,876,353	5,593	0.3	871,351	2,876	0.3	762,822	45,331	5.9	57,560	2,104	3.7
1920	2,318,030	89,558	3.9	1,052,765	4,653	0.4	539,412	2,761	0.5	614,381	65,911	10.7	27,539	1,533	5.6
Male 1930	2,025,774	61,667	3.0	955,130	3,146	0.3	420,644	1,457	0.3	430,492	22,491	5.2	28,628	934	3.3
1920	1,250,880	50,609	4.0	542,743	2,439	0.4	264,595	1,396	0.5	367,340	37,026	10.1	14,393	626	4.3
Female 1930	1,838,614	58,545	3.2	921,223	2,447	0.3	450,707	1,419	0.3	332,330	22,840	6.9	28,932	1,170	4.0
1920	1,067,150	38,949	3.6	510,022	2,214	0.4	274,817	1,365	0.5	247,041	28,885	11.7	13,146	907	6.9
URBAN POPULATION															
10 years and over 1930	3,568,172	69,567	1.9	1,782,816	2,747	0.2	861,504	1,779	0.2	611,218	27,608	4.5	61,060	1,530	2.5
1920	1,987,916	47,742	2.4	929,386	2,225	0.2	519,522	1,663	0.3	461,616	37,040	8.0	29,324	1,228	4.2
Male 1930	1,794,163	31,932	1.8	878,644	1,411	0.2	406,414	824	0.2	331,890	12,181	3.7	29,301	605	2.1
1920	1,017,354	24,310	2.4	459,646	1,096	0.2	246,756	761	0.3	260,412	18,339	7.0	14,722	465	3.2
Female 1930	1,774,009	37,635	2.1	904,172	1,336	0.1	455,090	955	0.2	279,328	15,427	5.5	31,759	925	2.9
1920	970,562	23,432	2.4	469,740	1,129	0.2	272,766	902	0.3	201,204	18,701	9.3	14,602	763	5.2
10 to 20 years 1930	660,137	2,091	0.3	376,729	310	0.1	174,972	233	0.1	30,356	135	0.4	10,358	22	0.2
1920	363,253	2,486	0.7	201,012	284	0.1	116,258	294	0.3	34,313	1,646	4.8	4,939	22	0.4
21 years and over 1930	2,908,035	67,476	2.3	1,406,087	2,437	0.2	686,532	1,546	0.2	580,862	27,473	4.7	50,702	1,508	3.0
1920	1,624,663	45,256	2.8	728,374	1,941	0.3	403,264	1,369	0.3	427,303	35,394	8.3	24,385	1,206	4.9
Male 1930	1,468,285	30,940	2.1	693,481	1,234	0.2	320,399	707	0.2	317,141	12,124	3.8	24,466	590	2.4
1920	837,314	23,105	2.8	359,969	953	0.3	189,983	615	0.3	243,370	17,584	7.2	12,439	447	3.6
Female 1930	1,439,750	36,536	2.5	712,606	1,203	0.2	366,133	839	0.2	263,721	15,349	5.8	26,236	918	3.5
1920	787,349	22,151	2.8	368,405	988	0.3	213,281	754	0.4	183,933	17,810	9.7	11,946	759	6.4
RURAL POPULATION															
10 years and over 1930	1,238,318	55,243	4.5	632,074	3,645	0.6	255,658	1,669	0.7	190,085	17,992	9.5	8,677	618	7.1
1920	882,939	47,850	5.4	434,486	3,134	0.7	191,773	1,725	0.9	203,367	32,728	16.1	4,067	351	8.6
Male 1930	706,286	32,127	4.5	346,384	2,204	0.6	136,949	956	0.7	117,703	10,437	8.9	5,086	359	7.1
1920	514,444	29,470	5.7	241,048	1,723	0.7	103,759	963	0.9	133,033	20,650	15.5	2,459	199	8.1
Female 1930	532,032	23,116	4.3	285,690	1,441	0.5	118,709	713	0.6	72,382	7,555	10.4	3,591	259	7.2
1920	368,495	18,380	5.0	193,438	1,411	0.7	88,014	762	0.9	70,334	12,078	17.2	1,608	152	9.5
10 to 20 years 1930	281,965	2,507	0.9	161,808	489	0.3	70,839	339	0.5	8,125	134	1.6	1,819	22	1.2
1920	189,572	3,548	1.9	110,095	422	0.4	55,625	333	0.6	16,289	2,211	13.6	913	24	2.6
21 years and over 1930	956,353	52,736	5.5	470,266	3,156	0.7	184,819	1,330	0.7	181,960	17,858	9.8	6,858	596	8.7
1920	693,367	44,302	6.4	324,391	2,712	0.8	136,148	1,392	1.0	187,078	30,517	16.3	3,154	327	10.4
Male 1930	557,489	30,727	5.5	261,649	1,912	0.7	100,245	750	0.7	113,351	10,367	9.1	4,162	344	8.3
1920	413,566	27,504	6.7	182,774	1,486	0.8	74,612	781	1.0	123,970	19,442	15.7	1,954	179	9.2
Female 1930	398,864	22,009	5.5	208,617	1,244	0.6	84,574	580	0.7	68,609	7,491	10.9	2,696	252	9.3
1920	279,801	16,798	6.0	141,617	1,226	0.9	61,536	611	1.0	63,108	11,075	17.5	1,200	148	12.3
RURAL-FARM															
10 years and over, 1930	470,088	23,660	5.0	206,606	817	0.4	107,990	528	0.5	86,010	9,989	11.6	2,632	148	5.6
Male	273,765	14,372	5.2	114,124	545	0.5	58,624	317	0.5	54,140	6,037	11.2	1,509	89	5.9
Female	196,323	9,288	4.7	92,482	272	0.3	49,366	211	0.4	31,870	3,952	12.4	1,123	59	5.3
10 to 20 years	120,512	856	0.7	60,137	112	0.2	38,740	103	0.3	3,317	75	2.3	766	3	0.4
21 years and over	349,576	22,804	6.5	146,469	705	0.5	69,250	425	0.6	82,693	9,914	12.0	1,866	145	7.8
Male	208,698	13,859	6.6	81,886	474	0.6	38,195	252	0.7	52,270	5,996	11.5	1,118	87	7.8
Female	140,878	8,945	6.3	64,583	231	0.4	31,055	173	0.6	30,423	3,918	12.9	748	58	7.8
RURAL-NONFARM															
10 years and over, 1930	768,230	31,583	4.1	425,468	2,828	0.7	147,668	1,141	0.8	104,075	8,003	7.7	6,045	470	7.8
Male	432,521	17,755	4.1	232,260	1,659	0.7	78,325	639	0.8	63,563	4,400	6.9	3,577	270	7.5
Female	335,709	13,828	4.1	193,208	1,169	0.6	69,343	502	0.7	40,512	3,603	8.9	2,468	200	8.1
10 to 20 years	161,453	1,651	1.0	101,671	377	0.4	32,099	236	0.7	4,808	59	1.2	1,053	19	1.8
21 years and over	606,777	29,932	4.9	323,797	2,451	0.8	115,569	905	0.8	99,267	7,944	8.0	4,992	451	0.0
Male	348,791	16,868	4.8	179,763	1,438	0.8	62,050	498	0.8	61,081	4,371	7.2	3,044	257	8.4
Female	257,986	13,064	5.1	144,034	1,013	0.7	53,519	407	0.8	38,186	3,573	9.4	1,948	194	10.0

TABLE 8.—MARITAL CONDITION OF THE POPULATION 15 YEARS OLD AND OVER, BY SEX, COLOR, AND NATIVITY, FOR THE STATE, URBAN AND RURAL: 1930 AND 1920

CLASS OF POPULATION AND CENSUS YEAR	MALES 15 YEARS OLD AND OVER								FEMALES 15 YEARS OLD AND OVER							
	Total	Single		Married		Widowed		Divorced	Total	Single		Married		Widowed		Divorced
		Number	Per cent	Number	Per cent	Number	Per cent			Number	Per cent	Number	Per cent	Number	Per cent	
THE STATE																
Total 1930	2,285,734	808,399	35.4	1,307,050	57.2	100,012	4.4	59,586	2,096,630	466,836	22.3	1,286,461	61.4	270,068	12.9	68,587
1920	1,400,972	535,419	38.2	765,451	54.6	67,626	4.8	21,568	1,210,607	289,196	23.9	733,632	60.6	162,871	13.5	23,105
Native white 1930	1,588,836	560,164	35.3	911,783	57.4	62,827	4.0	46,794	1,588,574	388,308	24.4	951,650	59.9	188,013	11.8	56,759
1920	933,776	364,204	39.0	505,090	54.1	41,594	4.5	16,711	908,050	245,701	27.1	530,489	58.4	111,293	12.3	19,278
Native parentage 1930	1,099,604	370,602	33.7	644,982	58.7	44,716	4.1	33,264	1,057,881	240,589	23.1	649,054	60.8	128,959	12.1	40,196
1920	625,970	228,008	36.4	350,871	56.1	30,149	4.8	11,397	539,382	148,515	25.2	348,575	59.1	78,301	13.3	13,050
Foreign or mixed par. 1930	489,232	189,562	38.7	266,801	54.5	18,111	3.7	13,530	520,693	141,719	27.2	302,596	58.1	59,054	11.3	16,563
1920	307,806	136,196	44.2	154,219	50.1	11,445	3.7	5,314	318,668	97,186	30.5	181,914	57.1	32,992	10.4	6,228
Foreign-born white 1930	443,558	131,286	29.6	273,179	61.6	27,543	6.2	10,060	345,698	45,353	13.1	228,840	66.2	62,520	18.1	8,379
1920	384,047	137,166	35.7	215,911	56.2	22,797	5.9	4,345	262,676	37,785	14.4	173,866	66.2	47,301	18.0	3,288
Negro 1930	31,749	9,889	31.1	18,490	58.2	1,994	6.3	1,175	32,566	5,730	17.6	18,870	57.9	6,123	18.8	1,761
1920	15,923	5,670	35.6	8,875	55.7	946	5.9	335	14,805	2,731	18.4	8,760	59.2	2,854	19.3	433
Other races 1930	221,591	107,060	48.3	103,598	46.8	7,648	3.5	1,567	129,792	27,445	21.1	87,101	67.1	13,406	10.3	1,608
1920	67,226	28,379	42.2	35,575	52.9	2,289	3.4	177	25,076	2,979	11.9	20,517	81.8	1,423	5.7	106
URBAN POPULATION																
Total 1930	1,648,802	556,772	33.8	967,826	58.7	69,560	4.2	45,727	1,629,447	375,211	23.0	965,020	59.2	225,302	13.8	60,441
1920	935,628	342,490	36.6	524,890	56.1	44,158	4.7	15,504	887,520	223,284	25.2	512,942	57.8	130,341	14.7	19,712
Native white 1930	1,162,964	396,543	34.1	681,194	58.6	43,313	3.7	35,780	1,238,007	311,219	25.1	716,919	57.9	157,085	12.7	50,029
1920	633,047	239,203	37.8	350,185	55.3	26,900	4.2	12,005	667,665	188,175	28.2	373,037	55.9	80,121	13.3	16,445
Native parentage 1930	793,844	260,119	32.8	473,451	59.6	30,142	3.8	25,089	819,962	196,411	24.0	479,999	58.5	106,328	13.0	35,150
1920	414,029	146,003	35.3	236,778	57.2	18,872	4.6	7,965	423,013	111,930	26.5	237,950	56.3	61,525	14.5	10,978
Foreign or mixed par. 1930	369,120	136,424	37.0	207,743	56.3	13,171	3.6	10,691	418,045	114,808	27.5	236,920	56.7	50,757	12.1	14,879
1920	219,018	93,200	42.6	113,409	51.8	8,028	3.7	4,040	244,652	76,245	31.2	135,087	55.2	27,596	11.3	5,467
Foreign-born white 1930	327,220	92,068	28.1	205,964	62.9	20,084	6.1	7,836	274,577	38,999	14.2	175,214	63.8	52,371	19.1	7,443
1920	254,314	83,857	33.0	148,650	58.5	15,524	6.1	3,134	195,173	31,069	15.9	122,881	63.0	38,090	19.5	2,826
Negro 1930	27,097	8,168	30.1	16,075	59.3	1,648	6.1	1,025	29,422	5,201	17.7	16,774	57.0	5,727	19.5	1,652
1920	13,706	4,720	34.4	7,823	57.1	796	5.8	284	13,307	2,444	18.2	7,861	58.7	2,669	19.9	400
Other races 1930	131,521	59,993	45.6	64,593	49.1	4,515	3.4	1,086	87,441	19,792	22.6	56,113	64.2	10,119	11.6	1,317
1920	34,561	14,710	42.6	18,232	52.8	938	2.7	81	11,285	1,606	14.2	9,163	81.2	461	4.1	41
RURAL POPULATION																
Total 1930	636,932	251,627	39.5	339,224	53.3	30,452	4.8	13,859	467,183	91,625	19.6	321,441	68.8	44,766	9.6	8,126
1920	465,344	192,929	41.5	240,561	51.7	23,468	5.0	6,064	323,087	65,902	20.4	220,690	68.3	32,530	10.1	3,393
Native white 1930	425,872	163,621	38.4	230,589	54.1	19,514	4.6	11,014	350,567	77,089	22.0	234,731	67.0	30,928	8.8	6,730
1920	300,729	125,001	41.6	164,905	51.5	14,094	4.9	4,706	240,385	57,526	23.9	157,452	65.5	22,172	9.2	2,833
Native parentage 1930	305,760	110,483	36.1	171,531	56.1	14,574	4.8	8,175	247,919	50,178	20.2	169,055	68.2	22,031	9.1	5,046
1920	211,941	82,005	38.7	114,095	53.8	11,277	5.3	3,432	166,369	36,585	22.0	110,025	66.5	16,776	10.1	2,072
Foreign or mixed par. 1930	120,112	53,138	44.2	59,058	49.2	4,940	4.1	2,839	102,648	26,911	26.2	65,676	64.0	8,297	8.1	1,684
1920	88,788	42,996	48.4	40,810	46.0	3,417	3.8	1,274	74,016	20,941	28.3	46,827	63.3	5,396	7.3	761
Foreign-born white 1930	116,338	39,218	33.7	67,215	57.8	7,459	6.4	2,224	71,121	6,354	8.9	53,626	75.4	10,155	14.3	936
1920	129,733	53,309	41.1	67,261	51.8	7,273	5.6	1,211	67,503	6,716	9.9	50,985	75.5	9,211	13.6	462
Negro 1930	4,652	1,721	37.0	2,415	51.9	346	7.4	150	3,144	529	16.8	2,096	66.7	396	12.6	109
1920	2,217	950	42.9	1,052	47.5	150	6.8	51	1,408	287	20.4	899	63.8	185	13.1	33
Other races 1930	90,070	47,067	52.3	39,005	43.3	3,133	3.5	471	42,351	7,653	18.1	30,988	73.2	3,287	7.8	351
1920	32,665	13,669	41.8	17,343	53.1	1,351	4.1	96	13,791	1,373	10.0	11,354	82.3	962	7.0	65
RURAL-FARM																
Total, 1930	243,831	102,898	42.2	125,585	51.5	11,152	4.6	3,805	168,784	35,548	21.1	118,387	70.1	13,150	7.8	1,589
Native white	148,148	63,303	42.8	75,088	50.7	6,563	4.4	2,888	119,143	30,402	25.5	78,390	66.2	8,467	7.1	1,298
Native parentage	98,908	38,032	38.5	53,784	54.4	4,875	4.9	2,065	78,587	17,260	22.0	54,230	69.0	6,100	7.8	946
Foreign or mixed parentage	49,240	25,361	51.5	21,304	43.3	1,688	3.4	823	40,556	13,142	32.4	24,660	60.8	2,367	5.8	352
Foreign-born white	53,639	17,107	31.9	32,560	60.7	3,184	5.9	728	31,429	1,939	6.2	25,564	81.3	3,721	11.8	190
Negro	1,306	478	36.6	712	54.5	93	7.1	21	921	176	19.1	661	71.8	59	6.4	24
Other races	40,738	21,920	53.8	17,225	42.3	1,312	3.2	168	17,291	3,031	17.5	13,272	76.8	903	5.2	77
RURAL-NONFARM																
Total, 1930	393,101	148,729	37.8	213,639	54.3	19,300	4.9	10,054	298,399	56,077	18.8	203,054	68.0	31,616	10.6	6,537
Native white	277,724	100,228	36.1	155,501	56.0	12,951	4.7	8,126	231,424	46,687	20.2	155,841	67.3	22,461	9.7	5,432
Native parentage	206,852	72,451	35.0	117,747	56.9	9,699	4.7	6,110	169,332	32,918	19.4	114,825	67.8	16,531	9.8	4,100
Foreign or mixed parentage	70,872	27,777	39.2	37,754	53.3	3,252	4.6	2,016	62,092	13,769	22.2	41,016	66.1	5,930	9.6	1,332
Foreign-born white	62,699	22,111	35.3	34,655	55.3	4,275	6.8	1,496	39,692	4,415	11.1	28,062	70.7	6,434	16.2	746
Negro	3,346	1,243	37.1	1,703	50.9	253	7.6	129	2,223	353	15.9	1,435	64.6	337	15.2	85
Other races	49,332	25,147	51.0	21,780	44.1	1,821	3.7	303	25,060	4,622	18.4	17,716	70.7	2,384	9.5	274

TABLE 9.—FOREIGN WHITE STOCK BY COUNTRY OF ORIGIN, BY SEX, FOR THE STATE, URBAN AND RURAL, 1930, WITH 1920 FIGURES FOR THE FOREIGN-BORN WHITE ONLY

[The foreign-born white are classified by country of birth; the native white of foreign or mixed parentage are classified according to country of birth of father, except where the father is native and the mother foreign born, and then according to country of birth of mother]

COUNTRY OF ORIGIN	FOREIGN WHITE STOCK, 1930												FOREIGN-BORN WHITE, 1920			
	Total				Foreign-born white				Native white of foreign or mixed parentage							
	Number	Per cent distribution	Male	Female	Number	Per cent distribution	Male	Female	Number	Per cent distribution	Male	Female	Number	Per cent distribution	Male	Female
All countries	2,110,112	100.0	1,090,050	1,020,062	810,034	100.0	454,027	356,007	1,300,078	100.0	636,023	664,055	681,662	100.0	401,850	279,812
England	229,602	10.9	113,599	116,003	85,019	10.5	43,929	41,090	144,583	11.1	69,670	74,913	58,572	8.6	32,339	26,233
Scotland	71,998	3.4	37,159	34,839	27,803	3.4	14,714	13,089	44,195	3.4	22,445	21,750	16,597	2.4	9,543	7,054
Wales	15,262	0.7	7,827	7,435	4,111	0.5	2,303	1,808	11,151	0.9	5,524	5,627	3,433	0.5	2,090	1,343
Northern Ireland	42,971	2.0	20,997	21,974	10,892	1.3	5,514	5,378	32,079	2.5	15,483	16,596	45,308	6.6	23,239	22,069
Irish Free State	148,310	7.0	73,594	74,716	34,493	4.3	17,490	17,003	113,817	8.8	56,104	57,713				
Norway	48,566	2.3	24,652	23,914	17,604	2.2	10,177	7,427	30,962	2.4	14,475	16,487	11,460	1.7	6,788	4,672
Sweden	103,603	4.9	53,257	50,346	41,734	5.2	23,202	18,532	61,869	4.8	30,055	31,814	31,925	4.7	18,005	13,920
Denmark	60,815	2.9	32,665	28,150	23,175	2.9	14,353	8,822	37,640	2.9	18,312	19,328	18,721	2.7	11,762	6,959
Netherlands	20,759	1.0	11,530	9,229	8,897	1.1	5,553	3,344	11,862	0.9	5,977	5,885	4,592	0.7	2,994	1,598
Switzerland	49,698	2.4	27,283	22,415	20,063	2.5	12,678	7,385	29,635	2.3	14,605	15,030	16,097	2.4	10,231	5,866
France	59,218	2.8	28,770	30,448	21,319	2.6	10,946	10,373	37,899	2.9	17,824	20,075	20,387	3.0	11,227	9,160
Germany	310,409	14.7	154,716	155,693	81,840	10.1	45,411	36,429	228,569	17.6	109,305	119,264	67,180	9.9	39,003	28,177
Poland	30,704	1.5	16,526	14,178	14,290	1.8	8,127	6,163	16,414	1.3	8,399	8,015	7,082	1.0	4,344	2,738
Czechoslovakia	14,825	0.7	7,618	7,207	6,212	0.8	3,452	2,760	8,613	0.7	4,166	4,447	3,377	0.5	2,021	1,356
Austria	31,383	1.5	16,749	14,634	13,243	1.6	7,776	5,467	18,140	1.4	8,973	9,167	13,264	1.9	8,526	4,738
Hungary	13,348	0.6	6,960	6,388	6,896	0.9	3,661	3,235	6,452	0.5	3,299	3,153	5,252	0.8	2,970	2,282
Yugoslavia	24,268	1.2	14,384	9,884	12,743	1.6	8,582	4,161	11,525	0.9	5,802	5,723	7,277	1.1	5,502	1,775
Russia	97,012	4.6	50,544	46,468	44,047	5.4	23,724	20,323	52,965	4.1	26,820	26,145	27,224	4.0	15,607	11,617
Finland	16,426	0.8	8,588	7,838	8,495	1.0	4,651	3,844	7,931	0.6	3,937	3,994	7,053	1.0	4,028	3,025
Greece	20,364	1.0	14,490	5,874	12,675	1.6	10,541	2,134	7,689	0.6	3,949	3,740	10,313	1.5	9,205	1,108
Italy	236,622	11.2	132,246	104,376	107,249	13.2	67,299	39,950	129,373	10.0	64,947	64,426	88,502	13.0	57,613	30,889
Spain	26,970	1.3	14,978	11,992	13,016	1.6	8,034	4,982	13,954	1.1	6,944	7,010	11,123	1.6	7,275	3,848
Portugal	64,965	3.1	35,006	29,959	22,695	2.8	13,752	8,943	42,270	3.3	21,254	21,016	24,517	3.6	15,260	9,257
Armenia	12,379	0.6	6,640	5,739	6,112	0.8	3,500	2,612	6,267	0.5	3,140	3,127	5,687	0.8	3,447	2,240
Canada—French	23,643	1.1	11,704	11,939	7,657	0.9	4,048	3,609	15,986	1.2	7,656	8,330	2,306	0.3	1,326	980
Canada—Other	201,684	9.6	97,103	104,581	93,788	11.6	44,894	48,894	107,896	8.3	52,209	55,687	57,256	8.4	28,626	28,630
Mexico	20,125	1.0	9,645	10,480	8,648	1.1	4,125	4,523	11,477	0.9	5,520	5,957	[1] 86,610	12.7	50,579	36,031
Central and South America	11,152	0.5	5,939	5,213	6,856	0.8	3,854	3,002	4,296	0.3	2,085	2,211	3,886	0.6	2,297	1,589
Australia	10,602	0.5	5,153	5,449	5,108	0.6	2,470	2,638	5,494	0.4	2,683	2,811	4,013	0.6	2,058	1,955
Azores	34,229	1.6	18,428	15,801	12,700	1.6	7,771	4,929	21,529	1.7	10,657	10,872	8,892	1.3	5,650	3,242
All other countries	58,200	2.8	31,300	26,900	30,654	3.8	17,496	13,158	27,546	2.1	13,804	13,742	13,756	2.0	8,295	5,461

COUNTRY OF ORIGIN	URBAN POPULATION, 1930						RURAL-FARM POPULATION, 1930						RURAL-NONFARM POPULATION, 1930					
	Foreign white stock		Foreign-born white		Native white of foreign or mixed parentage		Foreign white stock		Foreign-born white		Native white of foreign or mixed parentage		Foreign white stock		Foreign-born white		Native white of foreign or mixed parentage	
	Number	Per cent distribution	Number	Per cent distribution	Number	Per cent distribution	Number	Per cent distribution	Number	Per cent distribution	Number	Per cent distribution	Number	Per cent distribution	Number	Per cent distribution	Number	Per cent distribution
All countries	1,606,541	100.0	617,978	100.0	988,565	100.0	223,952	100.0	86,723	100.0	137,229	100.0	279,619	100.0	105,335	100.0	174,284	100.0
England	184,216	11.5	69,681	11.3	114,535	11.6	13,193	5.9	4,036	4.7	9,157	6.7	32,193	11.5	11,302	10.7	20,891	12.0
Scotland	58,386	3.6	23,156	3.7	35,230	3.6	3,881	1.7	1,154	1.3	2,727	2.0	9,731	3.5	3,493	3.3	6,238	3.6
Wales	12,188	0.8	3,362	0.5	8,826	0.9	949	0.4	237	0.3	712	0.5	2,125	0.8	512	0.5	1,613	0.9
Northern Ireland	34,795	2.2	8,798	1.4	25,997	2.6	3,033	1.4	807	0.9	2,226	1.6	5,143	1.8	1,287	1.2	3,856	2.2
Irish Free State	125,170	7.8	29,339	4.7	95,831	9.7	6,730	3.0	1,307	1.5	5,423	4.0	16,410	5.9	3,847	3.7	12,563	7.2
Norway	38,697	2.4	14,132	2.3	24,565	2.5	3,205	1.4	1,153	1.3	2,052	1.5	6,664	2.4	2,319	2.2	4,345	2.5
Sweden	78,372	4.9	31,286	5.1	47,086	4.8	10,852	4.8	4,496	5.2	6,356	4.6	14,379	5.1	5,952	5.7	8,427	4.8
Denmark	42,280	2.6	16,027	2.6	26,253	2.7	9,489	4.2	3,843	4.4	5,646	4.1	9,046	3.2	3,305	3.1	5,741	3.3
Netherlands	13,702	0.9	5,595	0.9	8,107	0.8	3,860	1.7	1,928	2.2	1,932	1.4	3,197	1.1	1,374	1.3	1,823	1.0
Switzerland	28,068	1.7	10,515	1.7	17,553	1.8	14,063	6.3	6,459	7.4	7,604	5.5	7,567	2.7	3,089	2.9	4,478	2.6
France	46,055	2.9	16,496	2.7	29,559	3.0	5,403	2.4	2,130	2.5	3,273	2.4	7,760	2.8	2,603	2.6	5,067	2.9
Germany	244,314	15.2	64,153	10.4	180,161	18.2	26,589	11.9	7,455	8.6	19,134	13.9	39,506	14.1	10,232	9.7	29,274	16.8
Poland	27,528	1.7	12,951	2.1	14,627	1.5	942	0.4	410	0.5	532	0.4	2,234	0.8	979	0.9	1,255	0.7
Czechoslovakia	11,413	0.7	4,795	0.8	6,618	0.7	1,494	0.7	603	0.7	891	0.6	1,918	0.7	814	0.8	1,104	0.6
Austria	25,585	1.6	10,611	1.7	14,974	1.5	2,007	0.9	852	1.0	1,155	0.8	3,791	1.4	1,780	1.7	2,011	1.2
Hungary	11,192	0.7	5,732	0.9	5,460	0.6	564	0.3	296	0.3	268	0.2	1,592	0.6	868	0.8	724	0.4
Yugoslavia	17,812	1.1	9,472	1.5	8,340	0.8	3,008	1.3	1,448	1.7	1,560	1.1	3,448	1.2	1,823	1.7	1,625	0.9
Russia	79,694	5.0	37,428	6.1	42,266	4.3	9,513	4.2	3,279	3.8	6,234	4.5	7,805	2.8	3,340	3.2	4,465	2.6
Finland	11,996	0.7	6,172	1.0	5,824	0.6	1,639	0.7	830	1.0	809	0.6	2,791	1.0	1,493	1.4	1,298	0.7
Greece	16,905	1.1	10,457	1.7	6,448	0.7	1,113	0.5	684	0.8	429	0.3	2,346	0.8	1,534	1.5	812	0.5
Italy	172,830	10.8	77,044	12.5	95,786	9.7	32,023	14.3	15,068	17.4	16,955	12.4	31,769	11.4	15,137	14.4	16,632	9.5
Spain	16,779	1.0	8,040	1.3	8,739	0.9	4,221	1.9	2,087	2.4	2,134	1.6	5,970	2.1	2,889	2.7	3,081	1.8
Portugal	31,845	2.0	10,445	1.7	21,400	2.2	21,467	9.6	8,077	9.3	13,390	9.8	11,653	4.2	4,173	4.0	7,480	4.3
Armenia	7,752	0.5	3,877	0.6	3,875	0.4	3,301	1.5	1,527	1.8	1,774	1.3	1,326	0.5	708	0.7	618	0.4
Canada—French	18,356	1.1	6,055	1.0	12,301	1.2	1,390	0.6	368	0.4	1,022	0.7	3,897	1.4	1,234	1.2	2,663	1.5
Canada—Other	160,451	10.0	76,670	12.4	83,781	8.5	12,651	5.6	4,988	5.8	7,663	5.6	28,582	10.2	12,130	11.5	16,452	9.4
Mexico	16,158	1.0	7,191	1.2	8,967	0.9	1,119	0.5	397	0.5	722	0.5	2,848	1.0	1,060	1.0	1,788	1.0
Central and South America	9,177	0.6	5,901	1.0	3,276	0.3	786	0.4	375	0.4	411	0.3	1,189	0.4	580	0.6	609	0.3
Australia	8,690	0.5	4,310	0.7	4,380	0.4	580	0.3	220	0.3	360	0.3	1,332	0.5	578	0.5	754	0.4
Azores	8,821	0.5	3,084	0.5	5,737	0.6	19,651	8.8	7,619	8.8	12,032	8.8	5,757	2.1	1,997	1.9	3,760	2.2
All other countries	47,314	2.9	25,251	4.1	22,063	2.2	5,236	2.3	2,590	3.0	2,646	1.9	5,650	2.0	2,813	2.7	2,837	1.6

[1] Made up largely of persons who would have been classified as "Mexicans" in 1930, rather than as foreign-born white.

TABLE 10.—PERSONS 10 YEARS OLD AND OVER ENGAGED IN GAINFUL OCCUPATIONS, BY SEX AND INDUSTRY GROUPS, FOR THE STATE, URBAN AND RURAL: 1930

[Figures taken from a preliminary tabulation by industries and subject to slight changes in the final report on occupations. Per cent not shown where less than 0.1]

INDUSTRY GROUP	Total	Male	Female	PER CENT DISTRIBUTION		URBAN POPULATION		RURAL-FARM POPULATION		RURAL-NONFARM POPULATION	
				Male	Female	Male	Female	Male	Female	Male	Female
Total population	5,677,251	2,942,595	2,734,656	------	------	2,094,441	2,066,155	329,605	249,745	518,549	418,756
Persons 10 years old and over	4,306,490	2,500,449	2,306,041	------	------	1,794,163	1,774,009	273,765	196,323	432,521	335,709
Gainful workers (persons reporting a gainful occupation)	2,500,969	1,942,155	558,814	------	------	1,398,429	477,892	217,613	21,698	326,113	59,224
Per cent of total population	44.1	66.0	20.4	------	------	66.8	23.1	66.0	8.7	62.9	14.1
Per cent of population 10 years old and over	52.0	77.7	24.2	------	------	77.9	26.9	79.5	11.1	75.4	17.6
GAINFUL WORKERS											
All industries	2,500,969	1,942,155	558,814	100.0	100.0	1,398,429	477,892	217,613	21,698	326,113	59,224
Agriculture	334,241	322,183	12,058	16.6	2.2	72,492	2,428	188,550	8,153	61,141	1,477
Farmers (owners and tenants)	126,399	119,822	6,577	6.2	1.2	16,629	975	96,157	5,262	7,036	340
Farm managers and foremen	8,871	8,550	321	0.4	0.1	1,644	76	5,692	216	1,214	29
Farm laborers	195,300	190,626	4,764	9.8	0.9	53,245	1,179	85,565	2,556	51,816	1,029
Wageworkers	188,678	184,824	3,854	9.5	0.7	52,989	1,000	80,226	1,874	51,609	980
Unpaid family workers	6,712	5,802	910	0.3	0.2	256	179	5,339	682	207	49
Other occupations	3,581	3,185	396	0.2	0.1	974	198	1,136	119	1,075	79
Forestry and fishing	14,203	14,051	152	0.7	------	6,680	56	926	15	6,445	81
Forestry	9,012	8,895	117	0.5	------	2,093	26	888	13	5,914	78
Fishing	5,191	5,156	35	0.3	------	4,587	30	38	2	531	3
Extraction of minerals	55,623	54,730	893	2.8	0.2	28,918	709	1,940	23	23,873	161
Oil and gas wells	35,336	34,763	573	1.8	0.1	21,835	493	871	11	12,057	69
Other extraction of minerals	20,287	19,967	320	1.0	0.1	7,083	216	1,069	12	11,815	92
Coal mines	341	341	------	------	------	287	------	8	------	46	------
Other mines and quarries	19,946	19,626	320	1.0	0.1	6,796	216	1,061	12	11,769	92
Manufacturing and mechanical industries	618,023	534,682	83,341	27.5	14.9	435,560	73,683	9,312	1,100	89,810	8,558
Building industry	160,825	158,059	2,166	8.2	0.4	129,093	1,958	3,641	28	25,925	180
Chemical and allied industries	43,767	39,641	4,126	2.0	0.7	32,063	3,834	435	43	7,143	249
Clay, glass, and stone industries	17,634	16,629	1,005	0.9	0.2	12,461	875	257	9	3,911	121
Clothing industries	28,201	12,685	15,516	0.7	2.8	11,746	14,640	64	57	875	819
Bakeries	17,756	15,143	2,613	0.8	0.5	13,342	2,338	143	23	1,658	252
Slaughter and packing houses	7,445	6,474	971	0.3	0.2	5,358	844	150	26	966	101
Other food and allied industries	44,612	30,439	14,173	1.6	2.5	23,069	10,362	846	489	6,524	3,322
Automobile factories and repair shops	35,630	34,424	1,215	1.8	0.2	29,420	1,114	567	15	4,437	86
Automobile factories	13,978	13,124	854	0.7	0.2	11,960	806	61	6	1,103	42
Automobile repair shops	21,661	21,300	361	1.1	0.1	17,460	308	506	9	3,334	44
Blast furnaces and steel rolling mills	11,242	10,757	485	0.6	0.1	9,520	453	45	4	1,192	28
Other iron and steel industries	69,808	66,981	2,827	3.4	0.5	56,971	2,587	1,067	29	8,943	211
Saw and planing mills	18,094	17,632	462	0.9	0.1	7,775	214	405	12	9,362	236
Other woodworking and furniture industries	16,541	15,269	1,272	0.8	0.2	12,912	1,033	141	23	2,216	216
Paper, printing, and allied industries	35,107	28,478	6,629	1.5	1.2	25,775	6,153	237	70	2,466	406
Printing, publishing, and engraving	30,389	24,790	5,599	1.3	1.0	22,681	5,191	195	60	1,914	348
Paper and allied industries	4,718	3,688	1,030	0.2	0.2	3,094	962	42	10	552	58
Electrical machinery and supply factories	10,047	8,800	1,247	0.5	0.2	7,935	1,166	77	17	788	64
Independent hand trades	23,114	8,105	15,009	0.4	2.7	6,552	13,830	126	127	1,427	1,052
Other manufacturing industries	78,191	64,566	13,625	3.3	2.4	51,568	12,282	1,021	128	11,977	1,215
Cigar and tobacco factories	1,921	1,245	676	0.1	0.1	1,199	645	1	2	45	29
Metal industries, except iron and steel	9,247	8,371	876	0.4	0.2	7,581	811	61	4	729	61
Shoe factories	1,397	1,114	283	0.1	0.1	914	258	6	2	194	23
Other leather industries	2,004	1,793	211	0.1	------	1,661	197	19	1	113	13
Cotton mills	689	485	204	------	------	456	193	2	1	27	10
Knitting mills	1,489	666	823	------	0.1	616	746	4	3	46	74
Silk mills	257	138	119	------	------	128	110	2	3	8	6
Woolen and worsted mills	810	591	219	------	------	538	210	7	2	40	7
Other textile mills	4,915	3,226	1,689	0.2	0.3	1,980	1,545	12	7	1,234	137
Rubber factories	8,214	7,080	1,134	0.4	0.2	5,104	803	26	4	1,950	327
Miscellaneous manufacturing industries	47,248	39,857	7,391	2.1	1.3	31,391	6,764	881	99	7,585	528
Transportation	246,616	219,595	27,021	11.3	4.8	174,752	23,573	4,495	534	40,348	2,914
Construction and maintenance of streets, roads, and sewers	21,047	20,869	178	1.1	------	12,774	143	930	5	7,165	30
Garages, greasing stations, and automobile laundries	28,003	26,982	1,021	1.4	0.2	20,580	739	837	66	5,565	216
Postal service	12,996	11,510	1,486	0.6	0.3	9,516	683	384	149	1,610	654
Steam and street railroads	76,642	73,839	2,803	3.8	0.5	56,231	2,589	971	13	16,637	201
Steam railroads	63,585	61,148	2,437	3.1	0.4	44,832	2,250	917	10	15,399	177
Street railroads	13,057	12,691	366	0.7	0.1	11,399	339	54	3	1,238	24
Telegraph and telephone	35,083	15,793	19,290	0.8	3.5	13,644	17,382	216	258	1,933	1,650
Other transportation and communication	72,845	70,602	2,243	3.6	0.4	62,007	2,037	1,157	43	7,438	163
Trade	535,061	401,687	133,374	20.7	23.9	349,533	119,460	6,316	2,545	45,838	11,369
Banking and brokerage	48,174	35,989	12,185	1.9	2.2	32,906	11,119	438	269	2,645	797
Insurance and real estate	76,321	50,489	25,832	2.6	4.6	45,679	24,237	604	212	4,306	1,383
Automobile agencies and filling stations	40,407	37,649	2,758	1.9	0.5	31,231	2,319	707	82	5,711	357
Wholesale and retail trade, except automobiles	353,243	264,784	88,459	13.6	15.8	228,680	77,999	4,300	1,901	31,804	8,559
Other trade industries	16,916	12,776	4,140	0.7	0.7	11,137	3,786	267	81	1,372	273
Public service (not elsewhere classified)	79,039	69,608	9,431	3.6	1.7	56,307	8,482	783	171	12,518	778
Professional service	251,854	131,644	120,210	6.8	21.5	111,147	102,236	1,993	3,751	18,504	14,223
Recreation and amusement	55,592	39,463	16,129	2.0	2.9	34,281	14,540	465	241	4,717	1,348
Other professional and semiprofessional service	196,262	92,181	104,081	4.7	18.6	76,866	87,696	1,528	3,510	13,787	12,875
Domestic and personal service	289,787	133,013	156,774	6.8	28.1	114,020	132,890	2,036	5,139	16,957	18,745
Hotels, restaurants, boarding houses, etc	111,361	63,912	47,449	3.3	8.5	55,552	39,907	536	968	7,824	6,574
Laundries and cleaning, dyeing and pressing shops	35,572	18,865	16,707	1.0	3.0	16,767	14,808	123	170	1,975	1,729
Other domestic and personal service	142,854	50,236	92,618	2.6	16.6	41,701	78,175	1,377	4,001	7,158	10,442
Industry not specified	76,522	60,962	15,560	3.1	2.8	49,020	14,375	1,262	267	10,680	918

TABLE 11.—POPULATION BY AGE, COLOR, NATIVITY, AND SEX, FOR COUNTIES: 1930

COUNTY AND AGE (YEARS)	ALL CLASSES			NATIVE WHITE		FOREIGN-BORN WHITE		NEGRO	
	Total	Male	Female	Male	Female	Male	Female	Male	Female
Alameda	**474,883**	**236,508**	**238,375**	**177,237**	**188,193**	**44,002**	**38,312**	**5,090**	**5,150**
Under 5	30,604	15,602	15,002	14,160	13,606	60	62	324	303
Under 1	*5,397*	*2,768*	*2,629*	*2,522*	*2,392*	*1*	*6*	*49*	*44*
5 to 9	36,784	18,590	18,194	16,795	16,478	379	315	327	379
10 to 14	36,124	18,094	18,030	16,390	16,379	359	354	339	359
15 to 19	37,171	18,150	19,021	15,950	16,980	999	1,022	324	372
20 to 24	40,512	19,965	20,547	16,667	17,725	1,831	1,850	378	433
25 to 29	39,862	19,903	19,959	15,403	16,065	3,020	2,735	403	535
30 to 34	39,539	19,477	20,062	14,738	15,928	3,421	3,077	505	539
35 to 44	79,921	40,361	39,560	27,789	29,426	10,657	8,189	1,090	1,043
45 to 54	63,644	32,697	30,947	20,254	21,559	10,506	8,290	814	652
55 to 64	38,996	19,028	19,968	11,221	13,382	7,003	6,112	289	289
65 to 74	21,632	10,000	11,632	5,396	7,410	4,277	4,018	115	159
75 and over	8,556	3,749	4,807	1,884	2,740	1,770	2,002	45	55
Unknown	1,538	892	646	690	515	120	86	47	32
Alpine	**241**	**137**	**104**	**74**	**45**	**13**	**5**		
Under 5	21	8	13	4	2				
Under 1	*3*	*1*	*2*	*1*	*1*				
5 to 9	21	12	9	5	6				
10 to 14	27	13	14	6	6				
15 to 19	20	12	8	6	2				
20 to 24	23	11	12	9	9	2	1		
25 to 29	16	13	3	6	2	3	1		
30 to 34	12	5	7	5	3				
35 to 44	40	26	14	11	6	3	1		
45 to 54	28	20	8	13	5	2	1		
55 to 64	17	11	6	8	2	1			
65 to 74	12	5	7	1	2	2	1		
75 and over	4	1	3						
Unknown									
Amador	**8,494**	**5,480**	**3,014**	**3,657**	**2,309**	**1,089**	**378**	**33**	**1**
Under 5	520	263	257	186	202	2		1	1
Under 1	*84*	*41*	*43*	*31*	*29*				
5 to 9	573	298	275	232	216	2	1		
10 to 14	552	274	278	238	236	4	2		
15 to 19	1,198	911	287	725	259	33	7	30	
20 to 24	639	424	215	322	180	12	11		
25 to 29	598	391	207	254	151	50	23	1	
30 to 34	609	402	207	216	140	99	34		
35 to 44	1,416	992	424	497	306	412	89	1	
45 to 54	1,053	710	343	427	241	250	84		
55 to 64	709	450	259	316	208	122	42		
65 to 74	432	262	170	188	118	65	49		
75 and over	185	99	86	53	48	38	36		
Unknown	10	4	6	3	4				
Butte	**34,093**	**18,586**	**15,507**	**16,008**	**13,997**	**1,612**	**953**	**163**	**140**
Under 5	2,507	1,311	1,196	1,214	1,112	2	2	9	11
Under 1	*488*	*258*	*230*	*233*	*211*			*1*	*3*
5 to 9	3,013	1,485	1,528	1,380	1,442	8	12	8	13
10 to 14	3,017	1,563	1,454	1,466	1,373	21	25	11	15
15 to 19	2,928	1,547	1,381	1,463	1,312	30	31	5	3
20 to 24	2,285	1,224	1,061	1,116	1,001	44	28	15	8
25 to 29	2,225	1,172	1,053	1,007	943	64	60	15	10
30 to 34	2,235	1,185	1,050	1,027	932	101	73	12	16
35 to 44	4,903	2,638	2,265	2,186	2,006	317	185	30	31
45 to 54	4,565	2,560	2,005	2,072	1,743	358	208	26	15
55 to 64	3,444	2,092	1,352	1,688	1,155	325	171	19	14
65 to 74	2,097	1,270	827	986	719	225	91	12	4
75 and over	852	524	328	389	252	116	67	1	
Unknown	22	15	7	14	7	1			
Calaveras	**6,008**	**3,497**	**2,511**	**2,771**	**2,128**	**468**	**191**	**6**	**2**
Under 5	391	207	184	180	158	2			
Under 1	*76*	*42*	*33*	*36*	*27*				
5 to 9	488	238	250	214	214	3	7	1	
10 to 14	462	245	217	228	190	1	5	2	
15 to 19	476	271	205	248	190	7	1		
20 to 24	398	220	178	195	161	6	2		
25 to 29	396	240	156	191	136	18	3		
30 to 34	398	228	170	172	148	26	7		
35 to 44	910	559	351	414	308	107	26	1	1
45 to 54	800	492	308	353	239	116	56	1	1
55 to 64	678	417	261	304	207	90	40	1	
65 to 74	454	284	170	215	134	61	30		
75 and over	158	96	60	62	42	31	14		
Unknown	1		1		1				
Colusa	**10,258**	**6,026**	**4,232**	**4,442**	**3,590**	**518**	**278**	**45**	**23**
Under 5	809	427	382	359	324	1			1
Under 1	*150*	*84*	*66*	*69*	*54*				
5 to 9	870	441	429	368	364	2	3	1	1
10 to 14	852	457	395	397	351	1	3	2	2
15 to 19	792	398	394	337	364	4	1	3	4
20 to 24	793	488	305	348	273	19	4	4	1
25 to 29	762	467	295	306	256	33	17	2	1
30 to 34	756	440	316	303	260	43	28	6	2
35 to 44	1,540	939	601	647	490	105	61	6	5
45 to 54	1,341	859	482	613	396	113	61	5	1
55 to 64	908	571	337	416	275	90	48	4	2
65 to 74	575	371	204	241	164	74	36	8	2
75 and over	253	163	90	103	72	33	15	4	1
Unknown	7	5	2	4	1		1		

COUNTY AND AGE (YEARS)	ALL CLASSES			NATIVE WHITE		FOREIGN-BORN WHITE		NEGRO	
	Total	Male	Female	Male	Female	Male	Female	Male	Female
Contra Costa	**78,606**	**43,886**	**34,722**	**30,078**	**28,464**	**9,212**	**5,707**	**214**	**141**
Under 5	6,711	3,442	3,269	2,897	2,784	12	13	10	11
Under 1	*1,356*	*696*	*660*	*532*	*518*			*3*	*4*
5 to 9	7,659	3,915	3,744	3,387	3,216	86	66	20	11
10 to 14	6,526	3,327	3,199	2,964	2,846	103	114	13	7
15 to 19	6,455	3,338	3,120	2,894	2,769	209	170	11	7
20 to 24	7,184	4,074	3,110	3,060	2,594	406	299	13	11
25 to 29	7,217	4,221	2,996	2,803	2,287	712	423	16	17
30 to 34	6,801	3,822	2,979	2,364	2,085	949	672	26	26
35 to 44	12,734	7,479	5,255	4,217	3,462	2,602	1,522	47	31
45 to 54	8,959	5,388	3,571	2,824	2,242	2,185	1,202	32	13
55 to 64	5,029	2,998	2,031	1,666	1,327	1,155	660	21	5
65 to 74	2,407	1,362	1,045	742	643	548	377	3	2
75 and over	838	460	378	224	190	224	184	2	
Unknown	85	60	25	36	19	21	5		
Del Norte	**4,759**	**2,697**	**2,062**	**2,077**	**1,668**	**349**	**141**	**2**	**1**
Under 5	359	185	174	141	144		1		
Under 1	*61*	*30*	*31*	*24*	*25*				
5 to 9	455	209	246	175	209		2		
10 to 14	412	207	205	181	174	2	2		
15 to 19	407	217	190	180	166	6	5		
20 to 24	358	202	156	169	128	15	7		
25 to 29	357	195	162	152	139	26	12		
30 to 34	357	196	161	151	126	30	19		
35 to 44	712	433	279	307	224	92	31	1	
45 to 54	589	368	221	273	174	78	34		
55 to 64	418	283	135	216	105	50	12	1	1
65 to 74	240	153	87	99	63	41	11		
75 and over	71	49	22	33	12	9	5		
Unknown	4		4		2				
Eldorado	**8,325**	**4,916**	**3,409**	**4,150**	**3,131**	**609**	**193**	**14**	**10**
Under 5	581	300	281	288	271				2
Under 1	*120*	*61*	*59*	*58*	*57*				
5 to 9	600	312	288	302	277	4	1		
10 to 14	630	322	308	306	299	2	3		
15 to 19	600	322	278	309	271	3	1		
20 to 24	547	306	241	282	227	4	8		
25 to 29	549	318	231	289	212	15	12		
30 to 34	567	336	231	289	207	39	18		
35 to 44	1,244	743	501	556	455	158	36	4	2
45 to 54	1,193	791	402	628	360	144	35	5	4
55 to 64	924	585	339	468	296	102	38	4	1
65 to 74	626	404	222	314	190	85	26	1	
75 and over	256	170	86	113	66	53	15		1
Unknown	8	7	1	6					
Fresno	**144,379**	**75,801**	**68,578**	**53,441**	**51,254**	**11,941**	**9,241**	**754**	**609**
Under 5	12,227	6,260	5,967	4,960	4,703	10	16	59	45
Under 1	*2,266*	*1,144*	*1,122*	*902*	*835*		*1*	*11*	*8*
5 to 9	15,590	7,955	7,635	6,337	6,120	50	54	76	49
10 to 14	14,554	7,410	7,144	6,168	5,962	95	108	66	67
15 to 19	13,600	6,862	6,738	5,737	5,785	308	259	61	52
20 to 24	11,527	5,792	5,735	4,565	4,724	501	470	60	49
25 to 29	10,538	5,385	5,153	3,878	3,824	741	753	49	43
30 to 34	10,199	5,173	5,026	3,568	3,574	965	833	61	58
35 to 44	21,497	11,283	10,214	6,928	6,892	2,930	2,268	136	110
45 to 54	16,622	9,447	7,175	5,430	4,634	2,808	2,005	101	76
55 to 64	10,039	5,686	4,353	3,209	2,809	1,963	1,380	51	38
65 to 74	5,610	3,177	2,433	1,860	1,605	1,132	761	28	13
75 and over	2,208	1,228	980	744	608	423	327	6	8
Unknown	168	143	25	67	14	15	7		1
Glenn	**10,935**	**6,001**	**4,934**	**5,065**	**4,382**	**722**	**429**	**22**	**18**
Under 5	844	438	406	419	387			2	1
Under 1	*154*	*90*	*64*	*84*	*61*			*1*	
5 to 9	1,027	533	494	508	460	9	6	1	1
10 to 14	1,036	509	527	488	509	11	4	2	2
15 to 19	974	500	474	475	457	11	9	4	
20 to 24	773	403	370	357	341	28	20	2	2
25 to 29	693	400	293	341	258	42	26		1
30 to 34	669	345	324	290	289	37	22	2	4
35 to 44	1,587	863	724	666	631	152	83	2	2
45 to 54	1,429	825	604	644	498	158	97	3	4
55 to 64	1,047	623	424	477	334	131	88	3	
65 to 74	620	413	207	300	159	97	46	1	1
75 and over	232	145	87	98	59	44	28		
Unknown	4	4		2		2			
Humboldt	**43,233**	**24,163**	**19,070**	**17,450**	**15,168**	**5,452**	**2,767**	**20**	**17**
Under 5	3,244	1,688	1,556	1,523	1,406	6	5		3
Under 1	*630*	*327*	*303*	*290*	*267*				*1*
5 to 9	3,753	1,903	1,850	1,733	1,677	27	27	1	2
10 to 14	3,593	1,774	1,819	1,612	1,661	31	27	3	1
15 to 19	3,552	1,809	1,743	1,630	1,565	73	65	3	
20 to 24	3,469	1,880	1,589	1,581	1,419	179	96		1
25 to 29	3,406	1,963	1,443	1,446	1,172	420	193	1	3
30 to 34	3,313	1,882	1,431	1,319	1,124	475	253	2	1
35 to 44	6,744	3,894	2,857	2,376	2,050	1,305	691	5	3
45 to 54	5,664	3,467	2,197	2,077	1,541	1,310	655	4	2
55 to 64	3,574	2,144	1,430	1,257	910	797	434	1	
65 to 74	2,077	1,269	808	658	468	546	279		
75 and over	832	485	347	235	170	223	142		1
Unknown	12	5	7	3	5				

TABLE 11.—POPULATION BY AGE, COLOR, NATIVITY, AND SEX, FOR COUNTIES: 1930—Continued

COUNTY AND AGE (YEARS)	ALL CLASSES			NATIVE WHITE		FOREIGN-BORN WHITE		NEGRO	
	Total	Male	Female	Male	Female	Male	Female	Male	Female
Imperial	60,903	35,088	25,815	17,373	13,325	1,677	761	1,072	882
Under 5	7,347	3,734	3,613	1,634	1,516	4	5	78	102
Under 1	*1,663*	*847*	*816*	*832*	*802*	*1*		*17*	*21*
5 to 9	6,961	3,473	3,488	1,656	1,579	14	17	93	117
10 to 14	5,414	2,794	2,620	1,486	1,376	22	21	95	73
15 to 19	5,056	2,621	2,435	1,391	1,332	27	39	79	71
20 to 24	6,101	3,610	2,491	1,711	1,316	70	46	92	101
25 to 29	5,964	3,597	2,367	1,628	1,263	142	83	95	87
30 to 34	5,212	3,107	2,105	1,523	1,135	173	101	115	66
35 to 44	8,998	5,637	3,361	2,693	1,828	567	213	169	137
45 to 54	5,823	3,860	1,963	1,980	1,147	387	130	140	80
55 to 64	2,594	1,724	870	1,002	530	167	63	76	32
65 to 74	1,073	713	360	476	232	83	27	29	8
75 and over	345	204	141	124	71	20	16	10	8
Unknown	15	14	1	9		1		1	
Inyo	6,555	3,759	2,796	2,657	2,031	356	145	7	7
Under 5	585	297	288	204	190				
Under 1	*111*	*53*	*58*	*38*	*39*				
5 to 9	590	302	288	217	213		1		
10 to 14	521	270	251	211	194	3	3		1
15 to 19	472	251	221	193	164	3	4	3	2
20 to 24	528	296	232	224	168	13	6	1	2
25 to 29	546	328	218	214	168	25	9		
30 to 34	523	303	220	218	165	25	15		
35 to 44	989	568	421	401	320	70	36		
45 to 54	819	518	301	372	223	86	22	2	1
55 to 64	540	360	180	250	119	68	30	1	
65 to 74	287	184	103	117	70	47	14		1
75 and over	139	77	62	36	37	16	5		
Unknown	16	5	11						
Kern	82,570	44,525	38,045	34,798	30,942	3,571	2,261	1,112	1,030
Under 5	7,926	4,084	3,842	3,265	3,038	6	3	92	123
Under 1	*1,535*	*784*	*751*	*607*	*579*			*14*	*20*
5 to 9	8,814	4,515	4,299	3,690	3,561	31	29	121	112
10 to 14	7,681	3,859	3,822	3,266	3,194	52	44	106	111
15 to 19	6,961	3,562	3,399	3,011	2,853	74	60	84	105
20 to 24	6,986	3,630	3,356	2,924	2,854	133	114	87	91
25 to 29	7,014	3,674	3,340	2,959	2,797	226	164	85	73
30 to 34	6,753	3,582	3,171	2,844	2,602	284	250	88	79
35 to 44	13,129	7,212	5,917	5,389	4,745	910	574	187	162
45 to 54	9,153	5,466	3,687	3,916	2,861	883	480	160	102
55 to 64	4,848	2,974	1,874	2,165	1,431	536	309	66	46
65 to 74	2,380	1,412	968	1,000	738	299	161	26	17
75 and over	886	531	355	351	257	136	71	10	8
Unknown	39	24	15	18	11	1	2		1
Kings	25,385	13,618	11,767	9,226	8,512	1,792	1,180	131	116
Under 5	2,488	1,249	1,239	922	884	1		6	8
Under 1	*485*	*253*	*232*	*173*	*181*			*2*	*2*
5 to 9	2,891	1,497	1,394	1,104	1,026	13	8	8	7
10 to 14	2,598	1,305	1,293	1,023	1,000	18	13	13	11
15 to 19	2,453	1,254	1,199	993	951	33	33	11	11
20 to 24	2,066	1,115	951	848	756	91	68	9	10
25 to 29	1,831	968	863	643	619	161	123	11	8
30 to 34	1,680	873	807	564	551	169	132	9	6
35 to 44	3,673	1,997	1,676	1,149	1,049	511	353	18	27
45 to 54	2,706	1,581	1,125	888	766	375	237	26	15
55 to 64	1,693	1,007	686	616	503	250	132	10	6
65 to 74	926	548	378	344	290	123	61	6	6
75 and over	366	217	149	127	112	47	28	4	1
Unknown	14	7	7	5	5		1		
Lake	7,166	3,880	3,286	3,348	2,879	325	201	3	2
Under 5	482	235	247	217	218				
Under 1	*83*	*39*	*44*	*33*	*38*				
5 to 9	569	275	294	259	262	1	4		
10 to 14	633	315	318	292	296	3	3		
15 to 19	555	288	267	265	250	5	4		
20 to 24	491	254	237	231	215	5	1		1
25 to 29	422	223	199	189	179	11	8	1	
30 to 34	465	257	208	231	179	14	11	1	
35 to 44	970	542	428	455	375	52	36	1	1
45 to 54	997	541	456	448	392	80	51		
55 to 64	865	527	338	427	284	83	40		
65 to 74	514	318	196	257	157	51	27		
75 and over	201	104	97	76	71	20	16		
Unknown	2	1	1	1	1				
Lassen	12,589	7,513	5,076	5,072	4,139	862	360	22	16
Under 5	1,111	538	573	420	450	1	1	1	2
Under 1	*260*	*128*	*132*	*101*	*97*				
5 to 9	1,186	593	593	509	506	7	2	5	4
10 to 14	1,007	523	484	462	439	6	1	3	
15 to 19	949	508	441	458	393	12	6		3
20 to 24	1,246	787	459	437	391	30	21	2	1
25 to 29	1,294	843	451	447	349	74	46	1	2
30 to 34	1,102	688	414	394	309	113	51	2	1
35 to 44	2,018	1,275	743	740	578	238	105	4	3
45 to 54	1,402	914	488	602	395	208	66	2	
55 to 64	779	534	245	394	197	111	32		
65 to 74	358	222	136	150	99	46	25	2	
75 and over	128	83	45	54	31	16	4		
Unknown	9	5	4	5	2				

COUNTY AND AGE (YEARS)	ALL CLASSES			NATIVE WHITE		FOREIGN-BORN WHITE		NEGRO	
	Total	Male	Female	Male	Female	Male	Female	Male	Female
Los Angeles	2,208,492	1,091,690	1,116,802	809,285	857,942	145,917	136,738	21,827	24,598
Under 5	153,651	78,400	75,251	60,859	58,120	261	256	1,484	1,451
Under 1	*29,038*	*14,757*	*14,281*	*11,336*	*10,811*	*6*	*15*	*273*	*283*
5 to 9	172,860	87,313	85,547	68,712	67,158	1,684	1,631	1,724	1,666
10 to 14	153,476	77,104	76,372	62,410	61,512	2,809	2,930	1,453	1,555
15 to 19	154,801	75,345	79,456	60,936	64,757	4,229	4,508	1,450	1,709
20 to 24	182,056	88,867	93,189	69,216	75,139	6,782	6,979	1,725	2,302
25 to 29	203,150	101,531	101,619	76,263	78,987	10,728	10,557	2,191	2,797
30 to 34	199,514	99,741	99,773	75,127	77,385	12,615	12,191	2,303	2,578
35 to 44	373,223	188,388	184,835	133,370	138,815	34,980	29,646	4,483	5,002
45 to 54	283,435	141,425	142,010	95,506	103,986	32,527	28,442	2,997	3,185
55 to 64	182,149	84,953	97,196	59,122	71,859	20,791	20,954	1,289	1,397
65 to 74	106,162	48,598	57,564	33,745	42,554	13,155	13,127	490	647
75 and over	42,866	19,427	23,439	13,577	17,219	5,227	5,454	214	290
Unknown	1,149	598	551	442	451	69	63	24	19
Madera	17,164	9,400	7,764	6,528	5,642	1,055	648	223	193
Under 5	1,690	826	864	574	593	2	3	21	35
Under 1	*338*	*166*	*182*	*104*	*122*			*6*	*8*
5 to 9	1,970	1,008	962	749	711	2	7	27	20
10 to 14	1,821	943	878	771	700	10	15	22	21
15 to 19	1,615	847	768	675	614	23	17	27	24
20 to 24	1,401	785	616	584	469	43	24	21	24
25 to 29	1,161	622	539	413	400	71	45	16	9
30 to 34	1,120	588	532	390	354	86	91	10	10
35 to 44	2,435	1,345	1,090	801	739	284	180	34	30
45 to 54	1,868	1,115	753	691	535	245	127	31	11
55 to 64	1,181	739	442	483	314	168	80	7	6
65 to 74	662	432	230	293	163	97	39	4	2
75 and over	215	129	86	87	46	23	20	2	1
Unknown	25	21	4	17	4	1		1	
Marin	41,648	24,255	17,393	17,587	13,770	5,121	3,433	261	29
Under 5	2,220	1,152	1,068	1,119	1,039	4	7		
Under 1	*392*	*193*	*199*	*188*	*196*				
5 to 9	2,880	1,493	1,387	1,435	1,349	32	23		
10 to 14	2,874	1,533	1,341	1,431	1,272	64	54	1	
15 to 19	2,938	1,582	1,356	1,405	1,262	103	83	9	
20 to 24	4,005	2,716	1,289	2,187	1,148	219	125	48	2
25 to 29	4,048	2,728	1,320	2,002	1,074	397	223	46	6
30 to 34	3,817	2,316	1,501	1,616	1,174	454	308	45	5
35 to 44	7,191	4,123	3,068	2,630	2,228	1,206	809	61	6
45 to 54	5,628	3,257	2,371	1,937	1,596	1,164	753	33	8
55 to 64	3,558	1,979	1,579	1,142	1,008	770	558	15	2
65 to 74	1,815	1,029	786	501	458	504	327		
75 and over	642	327	315	119	151	201	163		
Unknown	32	20	12	13	11	3		3	
Mariposa	3,233	1,954	1,279	1,635	1,118	192	62	4	5
Under 5	250	123	127	110	109				
Under 1	*54*	*23*	*31*	*20*	*25*				
5 to 9	235	120	115	107	105				
10 to 14	235	125	110	112	98	1		2	1
15 to 19	207	127	80	123	72				
20 to 24	258	152	106	134	95	8	1		
25 to 29	267	157	110	137	100	4	6		
30 to 34	263	159	104	134	96	17	4		
35 to 44	496	296	200	237	176	38	11	1	2
45 to 54	443	295	148	243	127	41	11		1
55 to 64	311	209	102	163	89	35	9	1	
65 to 74	199	142	57	102	40	34	13		1
75 and over	67	48	19	32	10	14	7		
Unknown	2	1	1	1	1				
Mendocino	23,505	13,247	10,258	9,664	8,216	2,728	1,386	33	16
Under 5	1,690	869	821	786	733	2	1		
Under 1	*286*	*145*	*141*	*125*	*126*				
5 to 9	2,107	1,117	990	1,005	895	14	10		
10 to 14	2,076	1,083	993	1,014	912	8	10	2	1
15 to 19	1,910	1,007	903	910	826	27	27	1	
20 to 24	1,511	823	688	705	614	46	32	3	
25 to 29	1,523	826	697	673	597	101	62	1	2
30 to 34	1,540	876	664	638	547	174	85	3	1
35 to 44	3,580	2,058	1,522	1,339	1,082	611	356	8	6
45 to 54	3,241	1,966	1,275	1,100	892	769	328	8	4
55 to 64	2,324	1,409	915	822	622	521	246	2	1
65 to 74	1,394	853	541	477	349	332	161	3	1
75 and over	551	314	237	168	141	111	65	1	
Unknown	58	46	12	27	6	12	3	1	
Merced	36,748	20,451	16,297	14,085	12,303	4,015	2,217	259	184
Under 5	3,565	1,755	1,810	1,409	1,467	3	6	21	19
Under 1	*725*	*369*	*356*	*285*	*284*			*5*	*6*
5 to 9	4,116	2,141	1,975	1,778	1,645	21	15	22	10
10 to 14	3,677	1,849	1,828	1,585	1,589	43	39	17	15
15 to 19	3,417	1,768	1,649	1,504	1,432	91	59	18	20
20 to 24	2,805	1,531	1,274	1,184	1,032	187	108	16	18
25 to 29	2,810	1,566	1,244	1,016	894	358	225	21	16
30 to 34	2,714	1,496	1,218	903	826	425	252	19	13
35 to 44	5,476	3,175	2,301	1,722	1,507	1,109	586	45	40
45 to 54	4,029	2,520	1,509	1,407	955	849	454	46	21
55 to 64	2,406	1,533	873	875	550	550	279	25	9
65 to 74	1,286	841	445	535	295	283	139	5	2
75 and over	427	265	162	160	104	93	53	3	1
Unknown	20	11	9	7	7	3	2	1	

TABLE 11.—POPULATION BY AGE, COLOR, NATIVITY, AND SEX, FOR COUNTIES: 1930—Continued

COUNTY AND AGE (YEARS)	ALL CLASSES			NATIVE WHITE		FOREIGN-BORN WHITE		NEGRO	
	Total	Male	Female	Male	Female	Male	Female	Male	Female
Modoc	8,038	4,747	3,291	3,733	2,870	423	110	6	5
Under 5	652	312	340	291	301				
Under 1	*136*	*66*	*70*	*63*	*56*				
5 to 9	765	372	393	320	342	1	2	2	
10 to 14	704	366	338	315	296	3	1		1
15 to 19	588	326	262	303	239	3	1		
20 to 24	724	444	280	330	253	14	5		1
25 to 29	766	489	277	330	250	54	8	1	1
30 to 34	670	415	255	304	227	49	7	1	
35 to 44	1,262	806	456	586	396	119	30	1	1
45 to 54	995	684	311	468	264	90	22	1	1
55 to 64	573	375	198	306	169	49	16		
65 to 74	283	164	119	120	96	29	11		
75 and over	136	76	60	53	37	11	7		
Unknown	10	8	2	7		1			
Mono	1,360	875	485	581	304	119	25	3	
Under 5	110	61	49	43	34				
Under 1	*22*	*14*	*8*	*10*	*6*				
5 to 9	100	47	53	31	31				
10 to 14	90	55	35	38	29				
15 to 19	68	34	34	25	22				
20 to 24	117	74	43	54	31	4			
25 to 29	110	77	33	56	21	9			
30 to 34	118	70	48	43	30	11	3		
35 to 44	240	163	77	104	48	35	7	1	
45 to 54	203	152	51	106	31	32	5	2	
55 to 64	114	91	23	68	17	14	4		
65 to 74	62	35	27	17	9	12			
75 and over	28	16	12	6	1	2	6		
Unknown									
Monterey	53,705	31,388	22,317	19,367	17,352	4,634	2,509	137	132
Under 5	4,324	2,175	2,149	1,786	1,765	9	4	6	11
Under 1	*880*	*443*	*437*	*365*	*359*	*1*		*2*	*4*
5 to 9	4,604	2,367	2,237	1,903	1,835	32	17	11	7
10 to 14	3,910	2,025	1,885	1,611	1,550	52	44	7	8
15 to 19	4,307	2,384	1,923	1,731	1,624	87	74	4	6
20 to 24	5,768	3,754	2,014	2,175	1,682	280	148	10	14
25 to 29	5,552	3,735	1,817	1,936	1,410	463	231	10	10
30 to 34	4,706	2,906	1,800	1,600	1,367	515	237	13	11
35 to 44	8,134	4,819	3,315	2,790	2,390	1,190	557	31	32
45 to 54	6,001	3,652	2,349	2,183	1,713	929	482	23	17
55 to 64	3,532	2,014	1,518	1,248	1,095	553	354	17	8
65 to 74	2,015	1,112	903	666	641	355	246	4	4
75 and over	798	409	389	215	265	153	113	1	4
Unknown	54	36	18	23	15	7	2		
Napa	22,897	12,496	10,401	9,613	8,590	2,584	1,667	46	31
Under 5	1,106	566	540	555	524			2	
Under 1	*186*	*86*	*100*	*84*	*98*				
5 to 9	1,481	751	730	725	698	9	12	1	3
10 to 14	1,542	789	753	773	723	4	15	1	3
15 to 19	1,523	802	721	761	696	20	20	2	1
20 to 24	1,420	756	664	674	619	46	35	5	
25 to 29	1,364	718	646	624	550	69	81	3	4
30 to 34	1,501	776	725	627	618	119	95	4	1
35 to 44	3,578	1,889	1,689	1,376	1,333	456	336	8	10
45 to 54	3,700	2,113	1,587	1,433	1,190	647	382	8	4
55 to 64	3,002	1,765	1,237	1,136	905	600	322	10	3
65 to 74	1,830	1,072	778	630	528	422	245	1	1
75 and over	810	482	328	286	203	188	123	1	1
Unknown	20	17	3	13	3	4			
Nevada	10,596	5,940	4,656	4,571	3,934	1,138	637	6	2
Under 5	608	313	295	295	285	1	1		
Under 1	*103*	*61*	*42*	*58*	*40*				
5 to 9	812	436	376	413	361	8	9		
10 to 14	902	481	421	461	409	11	4		
15 to 19	821	399	422	377	398	15	13		
20 to 24	705	392	311	313	283	41	16	2	
25 to 29	682	376	306	270	267	62	32	1	
30 to 34	675	382	293	281	231	69	52		1
35 to 44	1,554	910	644	602	515	272	123	1	1
45 to 54	1,609	973	636	674	504	288	126	1	
55 to 64	1,238	702	536	517	422	174	112	1	
65 to 74	708	422	286	288	196	121	87		
75 and over	277	149	128	79	62	62	61		
Unknown	7	5	2	1	1	4	1		
Orange	118,674	60,101	58,573	45,630	46,461	4,131	3,588	128	103
Under 5	10,268	5,145	5,123	3,653	3,573	11	11	12	13
Under 1	*1,881*	*942*	*939*	*624*	*620*		*1*	*1*	*4*
5 to 9	11,747	5,936	5,811	4,388	4,323	36	41	6	10
10 to 14	10,513	5,355	5,158	4,182	4,064	71	78	11	8
15 to 19	9,562	4,722	4,840	3,784	3,934	88	110	7	4
20 to 24	9,259	4,721	4,538	3,622	3,757	141	135	11	6
25 to 29	9,227	4,608	4,619	3,452	3,708	242	230	11	12
30 to 34	9,193	4,542	4,651	3,594	3,880	259	251	9	11
35 to 44	17,758	9,140	8,618	6,995	7,074	819	630	20	15
45 to 54	13,693	7,098	6,595	5,282	5,289	856	725	23	14
55 to 64	9,198	4,700	4,498	3,563	3,652	733	622	13	8
65 to 74	5,847	2,929	2,918	2,201	2,277	615	528	3	2
75 and over	2,322	1,162	1,160	849	892	257	227	2	
Unknown	87	43	44	35	38	3			
Placer	24,468	13,772	10,696	9,263	8,038	2,012	1,095	37	29
Under 5	2,071	1,067	1,004	756	708		1	3	2
Under 1	*410*	*203*	*207*	*137*	*146*				*1*
5 to 9	2,459	1,238	1,221	902	920	11	10	5	4
10 to 14	2,089	1,100	989	868	782	17	17	3	2
15 to 19	1,924	1,015	909	847	774	28	30	1	1
20 to 24	1,748	958	790	706	632	81	57	2	2
25 to 29	1,905	1,084	821	655	589	148	98	3	3
30 to 34	1,777	982	795	626	566	150	114	3	1
35 to 44	3,846	2,219	1,627	1,334	1,157	531	270	5	4
45 to 54	3,126	1,955	1,171	1,173	857	477	218	1	5
55 to 64	1,939	1,206	733	768	566	310	144	6	2
65 to 74	1,139	679	460	459	362	177	92	3	1
75 and over	426	257	169	157	121	82	43	2	1
Unknown	19	12	7	12	4		1		1
Plumas	7,913	5,186	2,727	3,744	2,320	966	197	60	23
Under 5	572	288	284	255	241		3		2
Under 1	*92*	*40*	*52*	*36*	*42*				
5 to 9	612	300	312	260	272	5	8		1
10 to 14	463	240	223	220	202	5	2	1	
15 to 19	449	254	195	220	173	11	4		3
20 to 24	651	428	223	344	201	26	11	6	2
25 to 29	781	523	258	384	221	67	13	8	6
30 to 34	730	497	233	349	191	93	29	8	1
35 to 44	1,478	1,044	434	632	372	304	39	26	3
45 to 54	1,173	882	291	584	229	257	43	7	5
55 to 64	650	479	171	335	144	128	21	2	
65 to 74	265	190	75	135	59	44	14		
75 and over	82	56	26	25	13	25	10		
Unknown	7	5	2	1	2	1		2	
Riverside	81,024	42,443	38,581	29,252	27,845	2,904	2,295	656	647
Under 5	7,360	3,697	3,663	2,248	2,223	1	5	68	62
Under 1	*1,455*	*727*	*728*	*416*	*408*			*9*	*17*
5 to 9	7,888	4,033	3,855	2,651	2,465	25	16	89	82
10 to 14	7,133	3,690	3,443	2,608	2,390	40	34	59	76
15 to 19	6,928	3,504	3,424	2,518	2,526	65	53	77	65
20 to 24	6,540	3,621	2,919	2,532	2,164	95	81	31	47
25 to 29	6,163	3,379	2,784	2,318	2,031	153	130	32	50
30 to 34	5,591	2,879	2,712	2,011	2,032	176	155	32	30
35 to 44	11,321	5,837	5,484	3,983	4,080	534	468	88	91
45 to 54	9,494	5,014	4,480	3,500	3,409	629	505	82	82
55 to 64	6,789	3,642	3,147	2,636	2,447	621	466	58	34
65 to 74	4,050	2,209	1,841	1,621	1,439	413	276	30	19
75 and over	1,658	870	788	621	611	148	105	10	8
Unknown	109	68	41	35	28	4	1		1
Sacramento	141,999	78,747	63,252	53,562	49,304	11,398	7,281	840	645
Under 5	10,054	5,086	4,968	3,984	3,891	13	14	48	45
Under 1	*1,895*	*955*	*940*	*772*	*758*	*1*		*7*	*9*
5 to 9	11,856	6,020	5,836	4,670	4,574	63	73	72	50
10 to 14	10,630	5,386	5,244	4,461	4,425	111	106	42	56
15 to 19	11,039	5,434	5,605	4,353	4,858	182	230	30	51
20 to 24	12,222	6,664	5,558	4,521	4,654	459	434	48	56
25 to 29	12,464	7,194	5,270	4,578	4,121	690	581	88	79
30 to 34	12,179	6,914	5,265	4,600	4,049	913	633	99	66
35 to 44	23,686	13,585	10,101	8,523	7,498	2,971	1,683	171	105
45 to 54	18,786	11,381	7,405	6,834	5,355	2,903	1,602	153	81
55 to 64	11,193	6,690	4,503	4,221	3,344	1,783	1,017	60	28
65 to 74	5,745	3,239	2,506	2,089	1,881	934	587	22	21
75 and over	2,026	1,071	955	671	625	352	319	7	6
Unknown	119	83	36	57	29	24	2		1
San Benito	11,311	6,285	5,026	4,349	3,854	949	590	21	19
Under 5	977	484	493	382	394			1	
Under 1	*185*	*87*	*98*	*71*	*74*				
5 to 9	1,160	581	579	478	467	6	6		
10 to 14	1,056	570	486	492	391	7	14	2	2
15 to 19	1,048	558	490	465	419	14	16		5
20 to 24	906	534	372	320	299	33	31	2	2
25 to 29	878	530	348	292	260	67	50		
30 to 34	767	448	319	244	230	78	46	3	2
35 to 44	1,627	884	743	524	527	231	148	6	4
45 to 54	1,347	787	560	498	413	206	112	4	2
55 to 64	835	505	330	312	238	156	82	3	2
65 to 74	490	289	201	180	146	104	54		
75 and over	204	105	99	53	64	46	31		
Unknown	16	10	6	9	6	1			
San Bernardino	133,900	69,749	64,151	49,228	47,460	5,710	4,418	649	653
Under 5	11,788	5,959	5,829	3,765	3,728	4	5	33	46
Under 1	*2,598*	*1,211*	*1,187*	*714*	*708*			*6*	*6*
5 to 9	12,965	6,600	6,365	4,522	4,317	27	48	43	49
10 to 14	11,329	5,755	5,574	4,276	4,097	68	66	38	43
15 to 19	10,864	5,537	5,327	4,226	4,079	127	112	41	45
20 to 24	10,585	5,577	5,008	3,982	3,856	211	140	46	57
25 to 29	10,365	5,454	4,911	3,781	3,686	339	239	51	59
30 to 34	9,877	5,091	4,786	3,652	3,648	356	342	42	62
35 to 44	20,074	10,549	9,525	7,268	7,209	1,298	927	130	115
45 to 54	16,251	8,597	7,654	5,999	5,789	1,316	1,027	116	108
55 to 64	10,906	5,886	5,020	4,307	3,863	1,035	768	69	41
65 to 74	6,272	3,396	2,876	2,507	2,245	662	484	29	20
75 and over	2,597	1,334	1,263	986	933	265	260	10	8
Unknown	27	14	13	7	10	2		1	

TABLE 11.—POPULATION BY AGE, COLOR, NATIVITY, AND SEX, FOR COUNTIES: 1930—Continued

COUNTY AND AGE (YEARS)	ALL CLASSES			NATIVE WHITE		FOREIGN-BORN WHITE		NEGRO	
	Total	Male	Female	Male	Female	Male	Female	Male	Female
San Diego	209,659	106,974	102,685	83,018	81,191	11,584	10,415	1,411	1,475
Under 5	15,388	7,784	7,604	6,140	5,925	28	24	113	97
Under 1	*2,914*	*1,478*	*1,436*	*1,159*	*1,129*	-------	*3*	*15*	*19*
5 to 9	17,048	8,617	8,431	6,958	6,754	99	99	125	111
10 to 14	14,790	7,457	7,333	6,089	6,034	161	152	85	107
15 to 19	15,730	8,434	7,296	7,266	6,042	255	251	75	97
20 to 24	16,766	8,999	7,767	7,525	6,441	342	405	71	133
25 to 29	16,998	8,793	8,205	7,129	6,575	544	652	113	164
30 to 34	16,542	8,323	8,219	6,660	6,585	684	747	140	156
35 to 44	31,052	15,903	15,749	12,004	12,474	2,138	1,898	295	283
45 to 54	26,078	13,196	12,882	9,448	9,808	2,540	2,266	224	164
55 to 64	19,585	9,684	9,901	6,969	7,509	2,179	1,920	105	96
65 to 74	13,186	6,734	6,452	4,771	4,890	1,730	1,365	43	46
75 and over	5,824	3,011	2,813	2,036	2,072	870	631	19	19
Unknown	72	39	33	23	22	5	5	3	2
San Francisco	634,394	338,033	296,361	222,280	219,303	89,133	64,253	2,190	1,613
Under 5	32,314	16,400	15,914	14,561	14,098	143	144	79	71
Under 1	*5,816*	*2,903*	*2,913*	*2,626*	*2,584*	*5*	*8*	*14*	*11*
5 to 9	37,610	18,987	18,623	16,611	16,403	594	606	85	80
10 to 14	36,056	18,106	17,950	16,080	16,023	794	834	65	62
15 to 19	42,455	21,337	21,118	17,900	18,370	1,666	1,770	80	83
20 to 24	59,808	30,969	28,839	23,592	23,699	4,145	4,015	164	124
25 to 29	64,665	34,785	29,880	23,619	22,434	7,542	6,027	248	218
30 to 34	62,005	33,306	28,699	21,208	20,858	9,220	6,539	281	219
35 to 44	116,033	63,494	52,539	36,107	35,984	22,675	14,686	585	372
45 to 54	89,171	49,837	39,334	26,302	25,265	20,683	13,630	340	229
55 to 64	52,402	28,414	23,988	14,780	14,876	12,265	8,693	122	82
65 to 74	25,637	13,324	12,313	6,990	6,909	6,722	5,247	38	34
75 and over	8,223	3,846	4,377	1,543	1,955	2,228	2,370	9	16
Unknown	8,015	5,228	2,787	3,881	2,429	456	292	94	23
San Joaquin	102,940	57,739	45,201	38,263	35,353	9,966	5,675	312	260
Under 5	7,196	3,757	3,439	3,030	2,734	9	9	11	23
Under 1	*1,291*	*673*	*618*	*542*	*491*	-------	*1*	*2*	*3*
5 to 9	8,958	4,454	4,504	3,638	3,646	49	63	11	25
10 to 14	8,246	4,235	4,011	3,648	3,473	84	79	12	8
15 to 19	8,255	4,301	3,954	3,542	3,526	153	147	17	9
20 to 24	8,169	4,688	3,481	3,110	3,000	274	216	20	15
25 to 29	7,972	4,556	3,416	2,750	2,675	506	422	21	25
30 to 34	8,049	4,371	3,678	2,786	2,814	765	493	30	24
35 to 44	17,022	9,805	7,217	5,762	5,308	2,558	1,339	71	53
45 to 54	13,671	8,395	5,276	4,661	3,767	2,473	1,248	72	44
55 to 64	8,656	5,178	3,478	2,903	2,468	1,649	905	34	20
65 to 74	4,838	2,883	1,955	1,669	1,399	1,000	530	11	8
75 and over	1,704	967	737	577	502	347	214	2	6
Unknown	204	149	55	88	41	39	10	-------	-------
San Luis Obispo	29,613	16,546	13,067	11,872	10,635	1,896	1,229	26	11
Under 5	2,205	1,110	1,095	891	866	2	-------	1	1
Under 1	*417*	*199*	*218*	*157*	*160*	-------	-------	-------	-------
5 to 9	2,556	1,342	1,214	1,110	1,011	10	14	-------	-------
10 to 14	2,483	1,289	1,194	1,121	1,038	25	18	2	-------
15 to 19	2,501	1,349	1,152	1,117	1,028	28	22	1	-------
20 to 24	2,545	1,576	969	1,022	844	65	30	2	1
25 to 29	2,368	1,392	976	811	825	96	61	5	1
30 to 34	2,237	1,285	952	866	769	122	87	-------	2
35 to 44	4,465	2,481	1,984	1,715	1,603	414	239	6	1
45 to 54	3,555	2,048	1,507	1,435	1,191	377	246	6	2
55 to 64	2,433	1,376	1,057	930	779	357	249	1	1
65 to 74	1,613	933	680	629	478	276	187	1	2
75 and over	638	353	285	217	203	121	74	1	-------
Unknown	14	12	2	8	-------	3	2	-------	-------
San Mateo	77,405	41,540	35,865	28,952	27,232	10,029	7,291	220	209
Under 5	5,791	3,023	2,768	2,806	2,544	27	23	11	10
Under 1	*1,008*	*536*	*472*	*499*	*427*	*6*	*2*	*1*	*1*
5 to 9	6,822	3,511	3,311	3,219	2,982	96	102	9	10
10 to 14	6,022	3,095	2,927	2,819	2,692	133	114	15	8
15 to 19	5,755	2,913	2,842	2,506	2,525	254	227	14	13
20 to 24	5,813	3,121	2,692	2,371	2,263	382	347	8	15
25 to 29	6,535	3,411	3,124	2,230	2,320	808	652	12	18
30 to 34	7,208	3,925	3,283	2,514	2,364	1,116	794	38	32
35 to 44	14,325	7,983	6,342	4,761	4,280	2,800	1,881	51	44
45 to 54	10,091	5,708	4,383	3,130	2,748	2,312	1,528	42	36
55 to 64	5,471	2,996	2,475	1,619	1,539	1,259	898	14	15
65 to 74	2,646	1,410	1,236	765	710	618	512	5	6
75 and over	870	413	457	194	246	215	208	-------	1
Unknown	56	31	25	18	19	9	5	1	1
Santa Barbara	65,167	34,564	30,603	22,349	22,019	4,642	3,934	254	327
Under 5	5,432	2,740	2,692	1,895	1,863	4	7	10	17
Under 1	*1,087*	*537*	*550*	*362*	*379*	-------	-------	*3*	*5*
5 to 9	5,698	2,905	2,793	2,078	2,041	40	30	16	19
10 to 14	5,053	2,554	2,499	2,006	1,948	61	62	15	14
15 to 19	4,827	2,507	2,320	1,918	1,873	94	92	12	19
20 to 24	5,965	3,337	2,628	2,044	2,072	216	166	12	22
25 to 29	5,999	3,487	2,512	2,050	1,826	370	257	31	35
30 to 34	5,500	2,946	2,554	1,859	1,842	378	353	23	44
35 to 44	10,569	5,663	4,906	3,400	3,298	1,234	1,036	62	84
45 to 54	7,746	4,171	3,575	2,416	2,351	1,087	939	41	44
55 to 64	4,698	2,428	2,270	1,493	1,563	653	574	23	19
65 to 74	2,573	1,319	1,254	871	921	357	271	7	6
75 and over	1,082	498	584	316	409	146	145	1	4
Unknown	25	9	16	3	12	2	2	1	-------
Santa Clara	145,118	73,931	71,187	53,537	56,294	14,387	10,970	259	277
Under 5	9,634	4,831	4,803	4,262	4,194	6	10	15	11
Under 1	*1,713*	*865*	*848*	*773*	*746*	-------	-------	*4*	*3*
5 to 9	12,330	6,321	6,009	5,589	5,259	68	65	17	17
10 to 14	12,136	6,164	5,972	5,465	5,296	153	158	16	17
15 to 19	12,475	6,235	6,240	5,470	5,618	281	282	16	12
20 to 24	11,965	6,273	5,692	5,032	4,990	576	458	12	21
25 to 29	10,621	5,475	5,146	3,962	4,144	888	746	19	33
30 to 34	10,288	5,079	5,189	3,553	3,959	1,088	917	32	31
35 to 44	21,148	10,658	10,490	6,743	7,586	3,158	2,394	53	52
45 to 54	18,466	9,637	8,829	5,637	6,111	3,290	2,438	46	42
55 to 64	13,219	6,845	6,374	4,022	4,495	2,478	1,762	14	21
65 to 74	8,078	4,185	3,893	2,443	2,688	1,622	1,174	8	8
75 and over	3,437	1,727	1,710	926	1,139	744	558	8	2
Unknown	1,341	501	840	433	815	35	8	3	10
Santa Cruz	37,433	19,562	17,871	14,433	14,551	3,463	2,321	35	29
Under 5	2,552	1,260	1,292	1,099	1,107	1	1	3	3
Under 1	*461*	*239*	*232*	*206*	*203*	-------	-------	*1*	*1*
5 to 9	3,026	1,561	1,465	1,338	1,284	22	10	2	2
10 to 14	2,964	1,556	1,408	1,366	1,282	38	24	1	-------
15 to 19	3,011	1,551	1,460	1,333	1,296	70	58	-------	2
20 to 24	2,724	1,468	1,256	1,161	1,119	82	71	1	3
25 to 29	2,413	1,288	1,125	977	960	159	114	2	3
30 to 34	2,390	1,206	1,184	879	946	226	172	2	3
35 to 44	5,412	2,815	2,597	1,863	1,964	770	493	7	4
45 to 54	5,018	2,699	2,319	1,683	1,737	801	505	10	6
55 to 64	4,039	2,131	1,908	1,405	1,467	640	417	5	3
65 to 74	2,727	1,451	1,276	967	976	454	293	2	-------
75 and over	1,127	559	568	352	400	195	163	-------	-------
Unknown	30	17	13	10	13	5	-------	-------	-------
Shasta	13,927	7,984	5,943	6,527	5,164	831	363	45	33
Under 5	997	466	531	421	479	-------	1	1	6
Under 1	*201*	*96*	*105*	*89*	*92*	-------	-------	-------	*1*
5 to 9	1,156	578	578	531	529	3	4	1	-------
10 to 14	1,168	619	549	570	520	6	5	2	1
15 to 19	1,191	599	592	564	549	3	6	-------	1
20 to 24	1,056	606	450	516	405	17	9	-------	3
25 to 29	970	559	411	435	365	49	22	2	-------
30 to 34	935	521	414	420	358	44	32	2	3
35 to 44	2,082	1,226	856	937	724	194	72	13	8
45 to 54	1,855	1,185	670	914	556	197	72	7	3
55 to 64	1,281	837	444	660	367	135	50	7	3
65 to 74	869	559	310	405	221	122	61	9	3
75 and over	359	222	137	147	90	61	29	1	2
Unknown	8	7	1	7	1	-------	-------	-------	-------
Sierra	2,422	1,469	953	1,099	808	273	93	5	-------
Under 5	183	88	95	79	84	-------	-------	-------	-------
Under 1	*43*	*16*	*27*	*13*	*25*	-------	-------	-------	-------
5 to 9	167	80	87	77	76	-------	3	-------	-------
10 to 14	155	70	85	66	81	-------	-------	-------	-------
15 to 19	152	79	73	75	69	1	4	-------	-------
20 to 24	177	109	68	90	58	6	3	-------	-------
25 to 29	209	122	87	84	72	27	10	-------	-------
30 to 34	167	98	69	68	57	25	9	-------	-------
35 to 44	395	256	139	147	112	87	21	3	-------
45 to 54	352	246	106	174	84	62	18	2	-------
55 to 64	265	188	77	148	69	33	6	-------	-------
65 to 74	144	97	47	76	38	18	10	-------	-------
75 and over	55	35	20	15	8	18	9	-------	-------
Unknown	1	1	-------	-------	-------	1	-------	-------	-------
Siskiyou	25,480	14,715	10,765	11,128	8,828	2,073	913	350	291
Under 5	2,257	1,126	1,131	972	979	3	2	28	27
Under 1	*431*	*221*	*210*	*193*	*179*	-------	-------	*4*	*4*
5 to 9	2,483	1,249	1,234	1,099	1,067	13	11	19	36
10 to 14	2,057	1,039	1,018	937	909	16	22	21	25
15 to 19	2,003	1,083	920	939	797	50	39	20	27
20 to 24	2,012	1,115	897	874	758	97	54	18	22
25 to 29	2,249	1,310	939	893	732	195	108	44	38
30 to 34	2,214	1,285	929	881	713	253	129	49	37
35 to 44	3,949	2,451	1,498	1,586	1,126	604	243	95	55
45 to 54	2,973	1,920	1,053	1,371	814	409	170	48	18
55 to 64	1,908	1,240	668	926	561	243	73	4	4
65 to 74	1,025	675	350	505	278	130	46	2	1
75 and over	338	215	123	142	90	57	16	2	1
Unknown	12	7	5	3	4	3	-------	-------	-------
Solano	40,834	23,749	17,085	16,426	13,591	3,645	2,324	203	173
Under 5	2,668	1,340	1,328	1,118	1,112	2	2	10	10
Under 1	*488*	*250*	*238*	*203*	*200*	-------	-------	*2*	*2*
5 to 9	3,301	1,679	1,622	1,478	1,419	19	17	14	8
10 to 14	3,032	1,555	1,477	1,414	1,346	36	19	12	13
15 to 19	3,066	1,629	1,437	1,338	1,281	66	72	11	16
20 to 24	3,803	2,457	1,406	1,764	1,218	152	118	16	12
25 to 29	3,841	2,437	1,404	1,539	1,113	245	172	8	13
30 to 34	3,479	2,095	1,384	1,316	1,089	284	188	21	10
35 to 44	6,919	4,085	2,834	2,577	2,146	862	586	37	27
45 to 54	5,147	3,164	1,983	1,923	1,403	850	495	49	30
55 to 64	3,334	2,044	1,290	1,264	871	637	393	18	15
65 to 74	1,577	934	643	526	443	345	191	7	7
75 and over	567	304	263	146	138	145	120	-------	2
Unknown	40	28	14	23	12	2	1	-------	1

TABLE 11.—POPULATION BY AGE, COLOR, NATIVITY, AND SEX, FOR COUNTIES: 1930—Continued

COUNTY AND AGE (YEARS)	ALL CLASSES			NATIVE WHITE		FOREIGN-BORN WHITE		NEGRO	
	Total	Male	Female	Male	Female	Male	Female	Male	Female
Sonoma	62,222	32,821	29,401	24,794	23,874	6,875	4,736	69	38
Under 5	3,684	1,893	1,791	1,768	1,683	4	9	3	------
Under 1	*649*	*317*	*332*	*296*	*313*	------	*1*	*1*	------
5 to 9	5,063	2,658	2,405	2,478	2,289	49	42	3	2
10 to 14	5,429	2,797	2,632	2,604	2,488	64	45	7	3
15 to 19	5,594	2,931	2,663	2,708	2,458	98	92	14	13
20 to 24	4,518	2,391	2,127	2,074	1,951	212	115	5	2
25 to 29	4,068	2,062	2,006	1,683	1,694	313	259	5	4
30 to 34	4,119	2,106	2,013	1,588	1,643	447	318	3	3
35 to 44	9,300	4,832	4,468	3,287	3,384	1,420	1,018	10	6
45 to 54	8,395	4,486	3,909	2,775	2,736	1,585	1,111	7	4
55 to 64	6,204	3,408	2,796	2,018	1,883	1,317	888	10	1
65 to 74	4,174	2,367	1,807	1,309	1,222	1,003	572	2	------
75 and over	1,640	874	766	491	488	361	267	------	------
Unknown	34	16	18	11	15	2	------	------	------
Stanislaus	56,641	30,213	26,428	24,182	22,477	4,619	2,996	108	105
Under 5	4,523	2,264	2,259	2,065	2,099	5	2	7	11
Under 1	*826*	*405*	*421*	*375*	*392*	------	------	*4*	*3*
5 to 9	5,550	2,826	2,724	2,454	2,499	27	23	9	14
10 to 14	5,418	2,786	2,632	2,408	2,492	39	36	11	10
15 to 19	5,255	2,789	2,466	2,609	2,338	74	65	11	12
20 to 24	4,342	2,266	2,076	1,967	1,904	177	99	9	10
25 to 29	3,953	2,046	1,907	1,611	1,615	305	217	7	8
30 to 34	3,916	2,034	1,882	1,575	1,530	334	277	4	6
35 to 44	8,253	4,355	3,898	3,024	3,082	1,126	694	19	20
45 to 54	6,928	3,908	3,020	2,670	2,323	1,088	641	14	11
55 to 64	4,676	2,716	1,960	1,869	1,448	776	496	14	------
65 to 74	2,773	1,623	1,150	1,125	828	479	317	3	1
75 and over	1,030	584	446	390	311	188	129	------	2
Unknown	24	16	8	15	8	1	------	------	------
Sutter	14,618	8,523	6,095	6,464	5,362	835	437	10	6
Under 5	1,094	562	532	499	483	2	1	------	------
Under 1	*196*	*90*	*105*	*83*	*95*	------	------	------	------
5 to 9	1,415	725	690	643	628	10	9	------	1
10 to 14	1,287	654	633	603	585	14	11	------	------
15 to 19	1,220	680	540	591	504	21	19	------	------
20 to 24	1,158	719	439	475	412	29	11	2	1
25 to 29	1,052	633	419	426	370	49	24	------	1
30 to 34	1,079	623	456	459	376	54	41	2	1
35 to 44	2,336	1,396	940	957	798	196	103	3	------
45 to 54	1,851	1,198	653	805	542	203	99	2	1
55 to 64	1,216	762	454	561	393	151	53	------	1
65 to 74	683	442	241	348	198	75	41	1	------
75 and over	223	128	95	98	70	31	25	------	------
Unknown	4	1	3	1	3	------	------	------	------
Tehama	13,866	7,544	6,322	6,606	5,744	613	386	38	26
Under 5	1,050	531	519	499	492	------	1	------	------
Under 1	*191*	*104*	*87*	*97*	*82*	------	------	------	------
5 to 9	1,278	667	611	618	584	5	3	2	1
10 to 14	1,210	609	601	586	575	7	4	1	1
15 to 19	1,139	561	578	536	560	12	6	1	2
20 to 24	970	495	475	454	447	13	12	4	4
25 to 29	909	540	429	475	385	29	26	4	1
30 to 34	941	528	413	466	368	29	30	4	2
35 to 44	1,777	970	807	828	712	103	76	3	1
45 to 54	1,735	991	744	828	658	138	71	7	8
55 to 64	1,435	817	618	664	529	124	79	4	4
65 to 74	999	613	386	489	322	105	54	4	2
75 and over	388	218	140	160	112	48	23	4	------
Unknown	5	4	1	3	------	------	1	------	------
Trinity	2,809	1,793	1,016	1,456	847	152	30	6	------
Under 5	159	72	87	51	66	------	------	------	------
Under 1	*33*	*16*	*22*	*11*	*16*	------	------	------	------
5 to 9	226	112	114	94	88	------	------	------	------
10 to 14	210	106	104	91	92	------	------	------	------
15 to 19	187	113	74	102	63	1	------	------	------
20 to 24	196	118	78	99	66	2	1	1	------
25 to 29	207	125	82	104	68	3	1	2	------
30 to 34	186	121	65	100	57	7	2	------	------
35 to 44	395	263	132	224	115	16	3	1	------
45 to 54	384	265	119	222	103	31	7	------	------
55 to 64	359	262	97	204	83	41	8	2	------
65 to 74	202	160	42	117	32	34	4	------	------
75 and over	95	73	22	45	14	17	4	------	------
Unknown	3	3	------	3	------	------	------	------	------

COUNTY AND AGE (YEARS)	ALL CLASSES			NATIVE WHITE		FOREIGN-BORN WHITE		NEGRO	
	Total	Male	Female	Male	Female	Male	Female	Male	Female
Tulare	77,442	41,212	36,230	31,975	29,391	3,448	2,361	432	387
Under 5	7,415	3,756	3,659	2,948	2,832	6	2	46	43
Under 1	*1,415*	*719*	*694*	*544*	*540*	*2*	*1*	*11*	*7*
5 to 9	8,447	4,323	4,124	3,479	3,335	19	19	39	47
10 to 14	7,859	4,010	3,849	3,418	3,260	37	35	35	44
15 to 19	7,333	3,735	3,598	3,207	3,078	80	93	40	55
20 to 24	6,296	3,383	2,913	2,805	2,480	128	101	31	34
25 to 29	5,598	2,929	2,669	2,217	2,139	285	221	29	28
30 to 34	5,481	2,808	2,673	2,101	2,068	331	293	32	25
35 to 44	10,966	5,844	5,122	4,161	4,021	887	585	64	42
45 to 54	8,535	4,836	3,699	3,411	2,961	735	473	61	38
55 to 64	5,365	3,143	2,222	2,336	1,791	520	319	30	17
65 to 74	2,995	1,763	1,232	1,374	1,041	299	158	18	8
75 and over	1,082	638	444	489	365	119	60	4	6
Unknown	70	44	26	29	20	2	2	3	------
Tuolumne	9,271	5,348	3,923	4,024	3,288	839	331	14	6
Under 5	687	343	344	271	280	------	1	2	------
Under 1	*130*	*67*	*63*	*52*	*49*	------	------	------	------
5 to 9	793	386	407	341	355	3	4	------	------
10 to 14	707	353	354	334	328	------	2	------	------
15 to 19	699	351	348	321	312	8	10	------	------
20 to 24	725	399	326	310	280	21	14	1	1
25 to 29	719	416	303	307	247	36	23	------	------
30 to 34	663	395	268	282	238	56	19	1	------
35 to 44	1,373	862	511	579	418	215	65	4	2
45 to 54	1,238	792	446	531	357	231	68	3	2
55 to 64	914	581	333	427	270	135	57	1	1
65 to 74	548	342	206	249	158	85	42	2	------
75 and over	198	123	75	68	43	49	26	------	------
Unknown	7	5	2	4	2	------	------	------	------
Ventura	54,976	28,929	26,047	19,042	17,906	1,751	1,366	47	78
Under 5	5,845	2,917	2,928	1,658	1,704	3	2	1	3
Under 1	*1,240*	*618*	*622*	*534*	*557*	------	------	------	------
5 to 9	5,951	3,045	2,906	1,892	1,787	23	17	------	5
10 to 14	4,916	2,502	2,414	1,710	1,590	34	15	1	3
15 to 19	4,500	2,214	2,286	1,478	1,631	34	38	1	11
20 to 24	4,744	2,483	2,261	1,593	1,612	71	81	7	6
25 to 29	4,982	2,657	2,325	1,782	1,656	121	122	3	6
30 to 34	4,697	2,517	2,180	1,777	1,586	148	143	7	5
35 to 44	8,241	4,518	3,723	3,104	2,703	429	283	10	17
45 to 54	5,543	3,087	2,456	2,042	1,788	367	276	9	13
55 to 64	3,228	1,749	1,479	1,171	1,070	290	208	5	3
65 to 74	1,656	893	763	606	564	169	115	2	4
75 and over	646	333	313	225	210	62	66	1	2
Unknown	27	14	13	4	5	------	------	------	------
Yolo	23,644	14,035	9,609	9,041	7,453	1,719	886	109	85
Under 5	1,809	922	887	713	649	2	------	8	8
Under 1	*344*	*179*	*165*	*134*	*128*	------	------	------	*1*
5 to 9	2,096	1,088	1,008	837	766	4	5	9	12
10 to 14	1,880	991	889	806	727	11	13	14	18
15 to 19	1,858	1,011	847	784	720	33	30	12	5
20 to 24	1,880	1,188	692	654	570	81	41	7	2
25 to 29	1,918	1,225	693	604	509	111	82	9	6
30 to 34	1,865	1,115	750	596	578	124	83	6	4
35 to 44	3,661	2,250	1,411	1,296	1,066	423	191	13	7
45 to 54	3,014	1,940	1,074	1,178	816	379	178	15	11
55 to 64	2,043	1,302	741	885	571	289	143	11	6
65 to 74	1,147	703	444	489	347	179	85	2	4
75 and over	449	285	164	190	127	81	34	3	2
Unknown	24	15	9	9	7	2	1	------	------
Yuba	11,331	6,564	4,767	4,858	4,019	688	289	93	88
Under 5	771	399	372	327	293	------	------	5	8
Under 1	*141*	*75*	*66*	*64*	*55*	------	------	*2*	*2*
5 to 9	959	483	476	398	390	4	2	5	10
10 to 14	889	458	431	401	382	4	3	7	9
15 to 19	847	436	411	384	364	4	7	5	9
20 to 24	830	442	388	363	349	13	16	3	3
25 to 29	817	444	373	320	320	35	20	3	2
30 to 34	781	432	349	328	289	40	31	1	4
35 to 44	1,862	1,092	770	741	636	168	66	18	13
45 to 54	1,561	1,034	527	663	447	176	48	18	13
55 to 64	1,120	727	393	533	340	99	39	17	8
65 to 74	656	451	205	306	163	97	34	9	6
75 and over	230	161	69	91	44	46	22	2	3
Unknown	8	5	3	3	2	2	1	------	------

TABLE 12.—POPULATION BY AGE, COLOR, NATIVITY, AND SEX, FOR CITIES OF 10,000 OR MORE: 1930

[San Francisco city omitted from this table, as the figures for San Francisco County, which is coextensive with the city, are shown in Table 11]

CITY AND AGE (YEARS)	ALL CLASSES			NATIVE WHITE		FOREIGN-BORN WHITE		NEGRO	
	Total	Male	Female	Male	Female	Male	Female	Male	Female
Alameda city	35,033	17,155	17,878	13,133	14,190	3,307	3,049	133	161
Under 5	2,261	1,153	1,108	1,064	1,021	5	5	18	17
Under 1	*884*	*217*	*167*	*203*	*156*			*3*	*3*
5 to 9	2,781	1,448	1,333	1,319	1,219	44	24	13	26
10 to 14	2,798	1,370	1,428	1,242	1,297	51	60	17	12
15 to 19	2,801	1,353	1,448	1,199	1,294	38	94	10	11
20 to 24	2,881	1,479	1,402	1,280	1,227	136	121	12	11
25 to 29	2,656	1,302	1,354	1,054	1,130	188	171	10	15
30 to 34	2,815	1,312	1,503	1,023	1,231	249	230	5	11
35 to 44	5,932	2,936	2,996	2,128	2,241	719	660	17	22
45 to 54	4,680	2,348	2,332	1,478	1,597	784	675	18	23
55 to 64	2,996	1,458	1,538	839	1,021	572	498	7	7
65 to 74	1,714	718	996	370	648	333	338	4	5
75 and over	666	257	409	125	236	129	171	2	1
Unknown	52	21	31	12	28	9	2		
Alhambra city	29,472	14,161	15,311	12,283	13,524	1,515	1,471	45	51
Under 5	2,069	1,036	1,033	994	972	3	5	4	5
Under 1	*396*	*198*	*198*	*190*	*185*				*1*
5 to 9	2,343	1,185	1,158	1,116	1,090	26	26	5	5
10 to 14	2,077	1,047	1,030	967	975	44	26	4	3
15 to 19	2,021	974	1,047	902	983	42	35	2	2
20 to 24	2,159	1,030	1,129	937	1,038	56	57	3	4
25 to 29	2,481	1,175	1,306	1,055	1,186	82	90	2	5
30 to 34	2,730	1,309	1,421	1,179	1,276	99	119	2	4
35 to 44	5,149	2,536	2,613	2,156	2,317	334	266	10	10
45 to 54	3,573	1,719	1,854	1,361	1,517	313	309	10	9
55 to 64	2,512	1,103	1,409	865	1,139	227	263	2	3
65 to 74	1,641	733	908	525	720	206	183	1	1
75 and over	708	307	401	223	310	82	91		
Unknown	9	7	2	3	1	1	1		
Anaheim city	10,996	5,433	5,562	4,115	4,292	435	470	12	13
Under 5	901	451	450	329	311		1	2	5
Under 1	*159*	*72*	*87*	*50*	*56*				*1*
5 to 9	1,032	541	491	418	370	2	1		1
10 to 14	879	441	438	329	344	5	5	2	2
15 to 19	863	416	447	325	363	8	10		
20 to 24	998	479	519	380	428	9	19		
25 to 29	930	445	485	357	400	16	21	1	2
30 to 34	862	446	416	367	349	23	25	2	1
35 to 44	1,652	796	856	630	685	68	83	2	1
45 to 54	1,295	648	647	481	481	93	105	3	1
55 to 64	811	407	404	262	287	106	91		
65 to 74	580	271	309	180	211	77	79		
75 and over	183	87	96	55	62	28	30		
Unknown	9	5	4	2	1				
Bakersfield city	26,015	13,394	12,621	10,413	10,239	1,101	810	428	440
Under 5	2,055	1,029	1,026	817	808	1	1	24	37
Under 1	*415*	*203*	*212*	*158*	*161*			*2*	*5*
5 to 9	2,321	1,167	1,154	934	945	4	4	38	45
10 to 14	2,124	1,055	1,069	876	883	12	6	34	20
15 to 19	2,177	1,049	1,128	886	936	14	26	27	40
20 to 24	2,301	1,145	1,246	921	1,085	40	40	39	40
25 to 29	2,389	1,196	1,193	985	1,006	73	65	28	30
30 to 34	2,287	1,194	1,093	964	900	94	83	38	40
35 to 44	4,365	2,294	2,071	1,716	1,660	283	200	87	80
45 to 54	3,131	1,743	1,388	1,262	1,067	251	187	69	53
55 to 64	1,624	919	705	657	530	162	109	28	29
65 to 74	827	436	391	292	303	93	60	11	11
75 and over	308	156	152	95	113	39	29	5	5
Unknown	16	11	5	8	3				1
Belvedere township	33,023	16,862	16,161	4,318	4,200	2,009	1,755	7	6
Under 5	4,417	2,272	2,145	506	501	4	4		
Under 1	*873*	*444*	*429*	*93*	*89*		*1*		
5 to 9	4,411	2,235	2,176	617	526	24	19	2	1
10 to 14	3,566	1,803	1,763	565	528	37	55	1	1
15 to 19	2,949	1,474	1,475	523	480	81	63		
20 to 24	2,667	1,294	1,373	365	405	99	112		1
25 to 29	2,644	1,328	1,316	287	244	154	178		1
30 to 34	2,528	1,295	1,233	242	246	228	224	1	
35 to 44	4,470	2,418	2,052	430	454	643	513	2	
45 to 54	2,902	1,559	1,343	384	386	412	288		1
55 to 64	1,446	728	718	226	220	203	156		
65 to 74	725	322	403	131	147	86	107	1	1
75 and over	285	124	161	41	63	37	36		
Unknown	13	10	3	1		1			
Berkeley city	82,109	38,623	43,486	30,100	35,245	6,054	6,109	1,025	1,152
Under 5	4,821	2,477	2,344	2,257	2,106	8	17	84	87
Under 1	*878*	*466*	*412*	*423*	*381*		*2*	*9*	*14*
5 to 9	5,646	2,879	2,767	2,586	2,522	67	45	74	78
10 to 14	5,916	2,952	2,964	2,648	2,692	104	101	76	79
15 to 19	6,606	3,184	3,422	2,806	3,093	158	168	68	81
20 to 24	8,119	3,910	4,209	3,366	3,694	279	289	92	128
25 to 29	7,317	3,580	3,737	2,845	3,080	475	419	86	129
30 to 34	6,665	3,107	3,558	2,433	2,894	463	468	114	126
35 to 44	13,098	6,094	7,004	4,362	5,337	1,332	1,296	222	216
45 to 54	10,942	5,076	5,866	3,363	4,361	1,397	1,301	146	133
55 to 64	7,143	3,057	4,086	2,022	2,985	928	1,022	41	58
65 to 74	4,062	1,622	2,440	984	1,742	609	669	14	23
75 and over	1,575	598	977	361	642	227	325	6	8
Unknown	199	87	112	67	97	7	9	2	6

CITY AND AGE (YEARS)	ALL CLASSES			NATIVE WHITE		FOREIGN-BORN WHITE		NEGRO	
	Total	Male	Female	Male	Female	Male	Female	Male	Female
Beverly Hills city	17,429	7,796	9,633	6,688	8,091	823	1,179	101	296
Under 5	1,050	539	511	535	504	2	4		2
Under 1	*168*	*88*	*80*	*87*	*78*		*1*		
5 to 9	1,274	658	616	646	606	10	9		1
10 to 14	1,124	558	566	536	546	18	16		1
15 to 19	1,030	445	585	409	522	20	35	1	15
20 to 24	1,128	433	695	362	577	24	64	9	36
25 to 29	1,599	636	963	515	777	52	120	23	59
30 to 34	2,034	826	1,208	694	1,011	82	139	21	47
35 to 44	3,822	1,817	2,005	1,507	1,626	246	280	33	85
45 to 54	2,291	1,050	1,241	844	958	180	246	11	37
55 to 64	1,306	522	784	404	615	113	158	3	11
65 to 74	582	243	339	189	253	54	85		1
75 and over	180	67	113	46	90	21	23		
Unknown	9	2	7	1	6	1			1
Brawley city	10,439	5,843	4,596	2,526	1,933	170	82	92	102
Under 5	1,291	646	645	185	197			8	7
Under 1	*315*	*163*	*152*	*43*	*40*			*4*	*1*
5 to 9	1,168	554	614	201	200		1	4	13
10 to 14	897	444	453	175	180	1	2	9	6
15 to 19	921	454	467	168	198	1	3	5	7
20 to 24	1,133	653	480	304	225	6	3	10	15
25 to 29	1,065	629	436	277	215	12	10	12	10
30 to 34	851	513	338	269	178	17	14	13	9
35 to 44	1,599	987	612	466	274	66	19	13	20
45 to 54	909	589	320	272	148	37	15	12	10
55 to 64	396	247	149	127	71	20	10	2	2
65 to 74	151	92	59	65	39	7	4	2	1
75 and over	51	28	23	12	8	2	1	2	2
Unknown	7	7		5		1			
Burbank city	16,662	8,309	8,353	6,999	7,093	768	719		6
Under 5	1,404	759	645	665	562	3			
Under 1	*250*	*129*	*121*	*110*	*102*				
5 to 9	1,752	833	919	730	793	9	13		
10 to 14	1,519	695	824	621	703	18	24		
15 to 19	1,204	609	595	541	523	28	31		
20 to 24	1,186	573	613	494	554	38	26		2
25 to 29	1,478	718	760	636	671	43	47		1
30 to 34	1,496	779	717	673	620	63	60		
35 to 44	2,642	1,339	1,303	1,105	1,090	170	160		2
45 to 54	1,860	980	880	756	707	178	144		1
55 to 64	1,145	548	597	424	490	104	98		
65 to 74	678	320	358	242	275	74	82		
75 and over	286	146	140	103	103	39	34		
Unknown	12	10	2	9	2	1			
Burlingame city	13,270	6,536	6,734	5,312	5,623	1,174	1,084	1	7
Under 5	986	516	470	510	469	5			
Under 1	*176*	*102*	*74*	*100*	*74*	*2*			
5 to 9	1,200	623	577	599	564	23	9		
10 to 14	1,019	523	496	505	473	18	23		
15 to 19	842	393	449	351	407	36	37		1
20 to 24	806	397	409	347	369	38	39		
25 to 29	1,041	448	593	376	508	63	80		
30 to 34	1,371	652	719	540	614	110	101		1
35 to 44	2,705	1,358	1,347	1,047	1,055	302	290		1
45 to 54	1,727	905	822	608	610	289	207	1	4
55 to 64	973	449	524	277	348	170	176		
65 to 74	444	206	238	115	145	91	93		
75 and over	143	61	82	33	54	28	28		
Unknown	13	5	8	4	7	1	1		
Compton city	12,516	6,349	6,167	5,540	5,431	455	418	1	
Under 5	1,183	604	579	549	518	2			
Under 1	*202*	*92*	*110*	*84*	*69*				
5 to 9	1,358	716	642	550	580	7	3		
10 to 14	1,068	525	543	481	489	12	9		
15 to 19	914	469	445	424	414	10	8	1	
20 to 24	958	464	494	415	449	20	20		
25 to 29	1,143	549	594	498	550	26	24		
30 to 34	1,244	637	607	572	538	33	45		
35 to 44	2,038	1,068	970	908	842	113	92		
45 to 54	1,275	671	604	541	502	107	91		
55 to 64	737	349	388	285	313	57	68		
65 to 74	425	209	216	152	173	49	39		
75 and over	168	85	83	62	61	19	19		
Unknown	5	3	2	3	2				
Eureka city	15,752	8,352	7,400	6,267	6,098	1,944	1,157	20	17
Under 5	1,034	544	490	525	468	1	2		3
Under 1	*210*	*112*	*98*	*109*	*94*				*1*
5 to 9	1,203	606	597	582	575	7	10	1	2
10 to 14	1,215	585	630	557	601	12	15	3	1
15 to 19	1,230	577	653	541	602	24	33	3	
20 to 24	1,296	641	655	564	608	55	37		1
25 to 29	1,235	633	602	519	535	103	51	1	3
30 to 34	1,203	630	573	499	485	116	82	2	1
35 to 44	2,635	1,460	1,175	938	872	506	283	5	3
45 to 54	2,165	1,232	933	754	667	471	250	4	2
55 to 64	1,348	760	588	451	387	307	194	1	
65 to 74	835	476	359	236	222	236	134		
75 and over	351	207	144	100	75	106	66		1
Unknown	2	1	1	1	1				

TABLE 12.—POPULATION BY AGE, COLOR, NATIVITY, AND SEX, FOR CITIES OF 10,000 OR MORE: 1930—Con.

CITY AND AGE (YEARS)	ALL CLASSES			NATIVE WHITE		FOREIGN-BORN WHITE		NEGRO	
	Total	Male	Female	Male	Female	Male	Female	Male	Female
Fresno city	52,513	26,382	26,131	16,909	15,979	4,304	3,652	437	401
Under 5	3,829	1,911	1,918	1,550	1,562	2	2	33	27
Under 1	*745*	*354*	*391*	*286*	*322*			*8*	*4*
5 to 9	4,919	2,519	2,391	2,026	1,993	16	18	44	26
10 to 14	4,559	2,207	2,352	1,893	1,990	31	40	35	38
15 to 19	4,684	2,240	2,444	1,866	2,121	126	105	32	33
20 to 24	4,641	2,121	2,520	1,682	2,102	202	241	39	36
25 to 29	4,288	2,077	2,211	1,527	1,673	288	326	32	28
30 to 34	4,114	2,096	2,018	1,480	1,515	395	322	33	40
35 to 44	8,452	4,294	4,158	2,754	2,917	1,065	877	87	82
45 to 54	6,233	3,364	2,869	2,059	1,935	967	744	53	53
55 to 64	3,787	2,000	1,787	1,167	1,189	661	533	31	24
65 to 74	2,165	1,099	1,066	634	722	389	320	16	10
75 and over	838	448	390	267	253	162	126	2	4
Unknown	13	6	7	4	7				
Fullerton city	10,360	5,421	5,439	4,523	4,710	488	375	23	18
Under 5	892	449	443	382	370	5	4	6	3
Under 1	*176*	*90*	*86*	*77*	*74*		*1*	*1*	*1*
5 to 9	1,036	514	522	444	451	7	12	1	
10 to 14	932	466	466	408	420	13	13	2	2
15 to 19	916	449	467	401	422	21	18	3	3
20 to 24	890	460	430	391	388	34	16		1
25 to 29	897	423	474	340	391	50	44	1	3
30 to 34	954	467	487	390	434	44	32	2	2
35 to 44	1,741	897	844	727	749	116	56	3	1
45 to 54	1,222	605	617	484	522	89	74	3	3
55 to 64	734	397	337	321	288	60	38	1	
65 to 74	441	193	248	155	194	31	46		
75 and over	195	96	99	75	76	18	22		
Unknown	10	5	5	5	5				
Gardena township	15,969	8,030	7,939	6,214	6,259	1,033	978	3	7
Under 5	1,453	725	728	613	602	3	3		
Under 1	*272*	*137*	*135*	*115*	*107*		*2*		
5 to 9	1,497	883	814	709	655	22	18	1	1
10 to 14	1,548	749	799	628	673	33	30	1	
15 to 19	1,250	616	634	524	536	37	47	2	
20 to 24	1,098	546	552	451	478	53	36		
25 to 29	1,139	568	571	459	476	61	51		
30 to 34	1,310	651	659	532	505	70	93		
35 to 44	2,546	1,270	1,276	922	947	249	236	2	1
45 to 54	1,875	1,000	875	677	642	228	198		2
55 to 64	1,105	568	537	391	397	139	126	1	2
65 to 74	699	337	362	224	245	105	111	1	1
75 and over	248	117	131	84	102	33	29		
Unknown	1		1		1				
Glendale city	62,736	29,785	32,951	26,338	29,539	2,797	2,965	7	31
Under 5	4,113	2,111	2,002	2,025	1,915	8	11	1	
Under 1	*780*	*371*	*349*	*360*	*320*		*2*		
5 to 9	5,075	2,603	2,472	2,497	2,388	35	24		
10 to 14	4,643	2,338	2,305	2,233	2,203	60	72		
15 to 19	4,333	2,088	2,245	1,972	2,110	72	88		
20 to 24	4,512	2,141	2,371	1,957	2,193	96	133	1	7
25 to 29	5,179	2,402	2,777	2,118	2,524	185	206	1	5
30 to 34	5,828	2,726	3,102	2,421	2,780	235	283	1	4
35 to 44	11,292	5,420	5,872	4,714	5,274	636	549	1	5
45 to 54	7,961	3,810	4,151	3,153	3,566	605	551	1	8
55 to 64	5,079	2,180	2,899	1,741	2,373	411	514	1	2
65 to 74	3,225	1,247	1,978	1,052	1,515	203	357		
75 and over	1,481	612	869	449	691	160	176		
Unknown	15	7	8	6	7	1	1		
Huntington Park city	24,591	12,289	12,302	10,587	10,765	1,494	1,318		1
Under 5	1,732	902	830	864	787	3	2		
Under 1	*356*	*179*	*177*	*168*	*168*				
5 to 9	1,945	946	999	893	941	26	29		
10 to 14	1,855	905	950	848	876	38	56		
15 to 19	1,873	886	987	818	928	58	44		
20 to 24	2,309	1,142	1,167	1,031	1,066	87	74		
25 to 29	2,460	1,289	1,171	1,142	1,025	122	120		
30 to 34	2,268	1,135	1,133	961	995	151	120		
35 to 44	4,129	2,119	2,010	1,760	1,725	339	286		1
45 to 54	2,918	1,503	1,415	1,177	1,147	309	253		
55 to 64	1,736	854	882	645	703	203	172		
65 to 74	978	431	547	320	415	109	127		
75 and over	362	175	207	127	153	48	53		
Unknown	6	2	4	1	4	1			
Inglewood city	13,480	6,707	6,773	5,288	5,399	1,188	1,178		8
Under 5	1,560	802	758	769	718	4	1		
Under 1	*277*	*145*	*134*	*138*	*127*				
5 to 9	1,902	973	929	910	862	27	29		
10 to 14	1,569	834	735	764	673	38	43		
15 to 19	1,410	682	728	613	669	48	48		
20 to 24	1,410	671	739	596	681	60	44		
25 to 29	1,684	822	862	735	773	63	75		1
30 to 34	1,899	943	946	840	807	89	115		
35 to 44	3,434	1,761	1,673	1,409	1,358	328	293		
45 to 54	2,232	1,111	1,121	827	871	262	236		1
55 to 64	1,272	600	672	458	529	130	139		1
65 to 74	796	355	441	256	338	97	102		
75 and over	310	150	160	108	111	40	48		
Unknown	12	3	9	3	9				

CITY AND AGE (YEARS)	ALL CLASSES			NATIVE WHITE		FOREIGN-BORN WHITE		NEGRO	
	Total	Male	Female	Male	Female	Male	Female	Male	Female
Long Beach city	142,032	68,256	73,776	60,000	65,921	6,688	6,567	175	178
Under 5	8,267	4,140	4,127	3,937	3,922	10	14	6	9
Under 1	*1,597*	*809*	*788*	*767*	*750*			*1*	*2*
5 to 9	9,895	4,974	4,921	4,691	4,637	71	85	15	4
10 to 14	9,445	4,699	4,746	4,437	4,458	140	155	6	13
15 to 19	9,806	4,643	5,163	4,289	4,839	217	233	3	10
20 to 24	11,108	5,438	5,670	4,997	5,278	290	273	19	22
25 to 29	12,701	6,384	6,317	5,809	5,813	397	382	19	23
30 to 34	12,561	6,232	6,329	5,643	5,765	472	459	24	17
35 to 44	23,301	11,420	11,881	9,849	10,516	1,329	1,180	45	43
45 to 54	18,313	8,600	9,713	7,051	8,267	1,397	1,361	27	23
55 to 64	13,470	5,820	7,650	4,697	6,437	1,078	1,179	7	9
65 to 74	9,078	3,992	5,086	3,135	4,220	846	852		2
75 and over	3,996	1,868	2,128	1,424	1,729	437	389	8	3
Unknown	91	46	45	41	40	4	5	1	
Los Angeles city	1,238,048	610,678	627,370	429,823	461,913	94,670	87,178	18,349	20,545
Under 5	78,799	40,206	38,593	30,026	28,715	159	146	1,220	1,215
Under 1	*15,105*	*7,718*	*7,386*	*5,729*	*5,489*	*4*	*7*	*225*	*236*
5 to 9	86,569	43,375	43,194	32,729	32,498	892	914	1,420	1,388
10 to 14	77,634	38,819	38,815	30,290	30,088	1,632	1,653	1,208	1,297
15 to 19	84,516	40,698	43,818	31,781	34,456	2,633	2,873	1,211	1,432
20 to 24	109,221	53,055	56,166	39,870	43,805	4,623	4,861	1,488	1,967
25 to 29	122,836	61,529	61,307	44,045	46,772	7,554	7,259	1,926	2,400
30 to 34	116,783	58,782	58,001	42,076	43,104	8,612	7,973	1,966	2,179
35 to 44	216,129	109,351	106,778	72,626	76,421	23,316	19,216	3,822	4,196
45 to 54	164,550	82,173	82,377	52,216	57,655	21,411	18,220	2,505	2,597
55 to 64	102,791	47,837	54,954	31,472	38,754	13,171	13,159	1,029	1,111
65 to 74	56,217	25,352	30,865	16,490	21,811	7,776	7,757	378	522
75 and over	21,306	9,145	12,161	5,936	8,560	2,848	3,106	155	226
Unknown	697	356	341	260	274	43	41	21	15
Modesto city	13,842	7,012	6,830	5,979	6,129	605	417	89	81
Under 5	1,061	508	553	450	506			5	7
Under 1	*189*	*96*	*93*	*84*	*83*			*2*	*3*
5 to 9	1,211	622	589	569	536	6	4	8	12
10 to 14	1,084	552	532	509	502		7	11	6
15 to 19	1,117	543	574	497	551	7	6	10	8
20 to 24	1,214	563	651	506	603	25	20	7	7
25 to 29	1,202	597	605	526	548	37	30	5	6
30 to 34	1,140	557	583	477	511	46	54	3	5
35 to 44	2,183	1,120	1,063	896	947	162	74	15	18
45 to 54	1,658	882	776	707	672	137	80	12	9
55 to 64	1,040	566	474	454	408	84	63	10	
65 to 74	634	344	290	267	245	66	43	3	1
75 and over	284	147	137	110	97	35	36		2
Unknown	14	11	3	11	3				
Monrovia city	10,390	5,162	5,228	4,059	4,580	454	546	226	235
Under 5	711	357	354	277	279		1	22	17
Under 1	*123*	*68*	*55*	*52*	*41*			*4*	*4*
5 to 9	870	435	435	325	356	2	3	32	20
10 to 14	866	459	407	377	348	9	9	16	11
15 to 19	844	410	434	349	352	13	15	19	19
20 to 24	732	353	379	289	313	12	10	10	18
25 to 29	737	360	377	293	312	18	20	14	15
30 to 34	733	326	407	266	338	29	33	12	15
35 to 44	1,628	768	860	594	693	85	90	31	44
45 to 54	1,424	630	794	481	589	89	139	31	35
55 to 64	1,131	511	620	394	478	79	112	23	21
65 to 74	828	379	449	292	358	70	73	14	16
75 and over	380	174	206	122	160	48	39	2	4
Unknown	6		6		4		2		
Oakland city	284,063	142,434	141,629	106,607	111,378	26,551	22,937	3,750	3,753
Under 5	17,977	9,210	8,767	8,363	7,986	37	35	221	196
Under 1	*3,192*	*1,635*	*1,557*	*1,496*	*1,418*	*1*	*4*	*36*	*27*
5 to 9	21,538	10,828	10,710	9,796	9,690	221	211	238	272
10 to 14	21,071	10,628	10,443	9,667	9,504	327	313	241	266
15 to 19	21,811	10,658	11,153	9,418	9,987	553	557	246	273
20 to 24	23,904	11,653	12,251	9,806	10,573	1,020	1,104	265	285
25 to 29	24,169	12,057	12,112	9,405	9,729	1,807	1,639	296	385
30 to 34	24,241	12,081	12,160	9,159	9,593	2,072	1,900	372	392
35 to 44	43,089	25,024	24,065	17,109	17,866	6,264	4,962	833	789
45 to 54	38,615	20,181	18,434	12,402	12,724	6,535	4,974	636	486
55 to 64	22,998	11,365	11,633	6,672	7,683	4,149	3,622	233	214
65 to 74	12,634	5,898	6,736	3,220	4,208	2,441	2,376	92	125
75 and over	4,933	2,167	2,766	1,049	1,524	1,046	1,192	34	44
Unknown	1,083	684	399	541	311	79	52	43	26
Ontario city	13,583	6,704	6,879	5,573	5,818	466	473	23	26
Under 5	1,081	560	521	459	415	1			1
Under 1	*201*	*100*	*101*	*71*	*88*				
5 to 9	1,206	606	600	569	502	2	5	2	1
10 to 14	1,172	603	569	524	497	6	11	5	2
15 to 19	1,225	592	633	520	563	12	10	2	3
20 to 24	1,160	570	590	486	530	24	14		2
25 to 29	1,035	501	534	425	462	26	23	1	2
30 to 34	905	431	474	369	416	15	29		3
35 to 44	1,927	932	995	743	834	98	91	6	6
45 to 54	1,545	731	814	592	681	90	86	2	3
55 to 64	1,153	573	580	450	469	98	91	2	1
65 to 74	786	384	382	305	309	69	68	2	2
75 and over	346	159	187	131	140	25	45		
Unknown	2	2						1	

TABLE 12.—POPULATION BY AGE, COLOR, NATIVITY, AND SEX, FOR CITIES OF 10,000 OR MORE: 1930—Con.

CITY AND AGE (YEARS)	ALL CLASSES			NATIVE WHITE		FOREIGN-BORN WHITE		NEGRO	
	Total	Male	Female	Male	Female	Male	Female	Male	Female
Palo Alto									
city	13,652	6,623	7,029	5,366	5,884	836	897	91	97
Under 5	758	374	384	342	356	2	1	4	5
Under 1	*153*	*73*	*80*	*65*	*75*			*1*	*2*
5 to 9	987	489	498	445	461	12	11	6	1
10 to 14	974	497	477	462	440	14	15	5	6
15 to 19	1,134	617	517	553	480	25	25	5	5
20 to 24	1,239	709	530	619	465	38	41	6	11
25 to 29	1,122	594	528	480	443	57	55	13	15
30 to 34	1,006	480	526	380	435	61	65	10	12
35 to 44	2,138	963	1,175	723	920	172	210	19	23
45 to 54	1,949	866	1,083	620	851	195	209	18	12
55 to 64	1,294	601	693	434	564	146	122	2	3
65 to 74	763	325	438	231	338	85	95	2	3
75 and over	281	103	178	72	129	29	48	1	1
Unknown	7	5	2	5	2				
Pasadena									
city	76,086	33,740	42,346	25,981	33,288	4,152	5,722	1,353	1,662
Under 5	4,017	2,076	1,941	1,641	1,544	4	4	102	102
Under 1	*705*	*339*	*366*	*262*	*298*			*19*	*20*
5 to 9	4,899	2,391	2,508	1,941	2,031	44	57	119	114
10 to 14	4,744	2,379	2,365	1,992	1,996	72	80	111	125
15 to 19	5,312	2,563	2,749	2,151	2,322	138	144	111	134
20 to 24	5,626	2,742	2,884	2,253	2,416	174	201	98	133
25 to 29	5,401	2,611	2,790	2,047	2,241	217	271	104	125
30 to 34	5,182	2,291	2,891	1,767	2,299	241	321	114	154
35 to 44	11,304	4,988	6,406	3,670	4,859	785	1,048	223	300
45 to 54	11,108	4,585	6,523	3,232	4,799	921	1,363	206	256
55 to 64	9,098	3,507	5,591	2,563	4,282	762	1,137	106	136
65 to 74	6,414	2,484	3,930	1,877	3,087	540	775	43	56
75 and over	2,839	1,102	1,737	833	1,386	249	318	15	27
Unknown	52	21	31	14	26	5	3	1	2
Pomona									
city	20,804	10,182	10,622	8,658	9,199	648	621	24	23
Under 5	1,555	807	748	671	617	2	1	2	
Under 1	*286*	*137*	*149*	*110*	*122*				
5 to 9	1,786	889	897	750	758	9	3	1	1
10 to 14	1,743	880	863	766	754	13	10	1	4
15 to 19	1,710	850	860	751	756	20	29	1	3
20 to 24	1,645	792	853	687	762	23	22	3	4
25 to 29	1,495	765	730	665	648	24	20	2	1
30 to 34	1,444	683	761	610	685	35	33	2	
35 to 44	2,849	1,389	1,460	1,161	1,256	115	117	4	2
45 to 54	2,575	1,204	1,371	991	1,169	149	141	4	5
55 to 64	1,952	947	1,005	780	874	124	108	2	1
65 to 74	1,364	618	746	524	646	88	88	1	1
75 and over	668	345	323	295	270	45	48	1	1
Unknown	18	13	5	7	4	1	1		
Redlands									
city	14,177	6,897	7,280	5,206	5,693	604	646	74	80
Under 5	1,070	534	536	358	377			6	6
Under 1	*225*	*118*	*107*	*68*	*72*			*2*	*1*
5 to 9	1,179	599	580	454	434	1	6	4	5
10 to 14	1,172	592	580	492	462	5	4	5	4
15 to 19	1,233	589	644	495	534	10	15	9	7
20 to 24	1,163	576	587	444	472	24	24	6	7
25 to 29	960	507	453	368	346	36	31	3	6
30 to 34	822	413	409	313	335	28	32	3	4
35 to 44	1,844	855	989	618	760	94	116	14	17
45 to 54	1,800	832	968	623	764	123	137	11	12
55 to 64	1,498	712	786	524	606	138	145	8	9
65 to 74	961	468	493	351	390	98	91	4	2
75 and over	473	219	254	165	203	47	45	1	1
Unknown	2	1	1	1	1				
Richmond									
city	20,093	10,668	9,427	7,958	7,409	2,006	1,429	28	20
Under 5	1,598	816	782	717	666	1	3	1	1
Under 1	*282*	*149*	*133*	*180*	*112*				
5 to 9	1,820	930	890	812	761	22	12	5	2
10 to 14	1,678	851	827	775	746	16	22	3	2
15 to 19	1,629	800	829	696	751	55	41	5	2
20 to 24	1,779	948	831	792	716	84	72		
25 to 29	1,775	966	809	782	663	101	86		1
30 to 34	1,684	882	802	651	619	169	145	1	1
35 to 44	3,356	1,833	1,523	1,202	1,056	537	401	4	6
45 to 54	2,444	1,379	1,065	769	716	557	317	5	2
55 to 64	1,418	785	633	478	440	285	183	2	2
65 to 74	686	356	330	209	221	137	97	2	1
75 and over	218	113	105	68	53	41	50		
Unknown	8	7	1	5	1	1			
Riverside									
city	29,696	14,396	15,300	10,680	11,832	1,059	1,052	283	321
Under 5	2,415	1,209	1,206	817	825	1	2	31	17
Under 1	*484*	*257*	*227*	*173*	*138*			*4*	*4*
5 to 9	2,660	1,352	1,308	959	916	14	7	42	47
10 to 14	2,435	1,239	1,196	933	900	19	8	22	40
15 to 19	2,501	1,204	1,297	909	1,012	27	29	42	38
20 to 24	2,345	1,113	1,232	854	995	40	42	10	23
25 to 29	2,181	1,067	1,114	834	900	45	49	13	18
30 to 34	2,091	970	1,121	761	917	50	67	10	7
35 to 44	4,174	2,025	2,149	1,535	1,683	160	192	35	43
45 to 54	3,564	1,706	1,858	1,243	1,449	225	211	27	51
55 to 64	2,742	1,275	1,467	933	1,163	220	232	31	17
65 to 74	1,779	844	935	622	740	179	149	13	14
75 and over	771	371	400	268	322	78	63	7	5
Unknown	38	21	17	12	10	1	1		1
Sacramento									
city	93,750	49,790	43,960	36,309	35,341	7,676	4,936	549	537
Under 5	6,161	3,127	3,034	2,557	2,474	8	5	40	31
Under 1	*1,209*	*626*	*585*	*510*	*455*	*1*		*6*	*9*
5 to 9	7,208	3,628	3,580	2,949	2,955	30	39	58	38
10 to 14	6,647	3,335	3,312	2,845	2,871	73	71	34	30
15 to 19	7,036	3,331	3,705	2,868	3,284	123	133	25	45
20 to 24	7,948	3,888	4,060	3,120	3,524	258	253	32	47
25 to 29	8,178	4,264	3,914	3,085	3,151	470	399	45	70
30 to 34	8,206	4,364	3,842	3,213	3,090	612	429	48	53
35 to 44	16,297	9,055	7,242	6,039	5,600	2,035	1,112	101	94
45 to 54	12,791	7,484	5,307	4,839	3,981	1,970	1,083	98	69
55 to 64	7,691	4,384	3,307	2,907	2,492	1,195	720	47	27
65 to 74	4,063	2,155	1,908	1,416	1,435	630	439	15	18
75 and over	1,457	738	719	442	458	266	252	6	6
Unknown	67	37	30	29	26	6	1		
Salinas city	10,283	5,877	4,386	4,317	3,628	639	385	34	21
Under 5	751	361	390	303	334	1		2	1
Under 1	*146*	*72*	*74*	*61*	*65*				
5 to 9	808	437	371	361	307	6	3	2	1
10 to 14	700	366	334	300	272	8	3	1	1
15 to 19	787	401	386	330	343	11	11		
20 to 24	1,091	619	472	484	432	28	12	2	1
25 to 29	1,154	741	413	547	354	50	32	3	3
30 to 34	985	563	422	403	352	52	44	4	3
35 to 44	1,676	980	696	678	570	166	64	6	3
45 to 54	1,214	772	442	535	352	137	61	7	3
55 to 64	634	382	252	240	175	93	68	6	2
65 to 74	306	165	141	92	97	55	42	1	2
75 and over	134	74	60	31	33	31	25		1
Unknown	23	16	7	13	7	1			
San Bernardino									
city	37,481	19,011	18,470	13,741	13,371	1,242	1,002	265	253
Under 5	3,340	1,656	1,684	1,069	1,089	1		14	15
Under 1	*688*	*349*	*337*	*231*	*201*			*1*	*2*
5 to 9	3,675	1,856	1,819	1,262	1,243	7	7	17	14
10 to 14	3,265	1,636	1,629	1,208	1,207	15	15	13	16
15 to 19	3,105	1,545	1,560	1,171	1,170	29	32	13	21
20 to 24	3,083	1,536	1,547	1,132	1,200	36	34	27	22
25 to 29	3,213	1,635	1,578	1,193	1,272	82	53	28	32
30 to 34	3,073	1,503	1,570	1,150	1,239	87	87	27	28
35 to 44	5,767	2,991	2,776	2,187	2,167	307	203	50	45
45 to 54	4,250	2,210	2,040	1,588	1,538	262	237	43	40
55 to 64	2,520	1,330	1,190	961	924	204	147	22	11
65 to 74	1,531	775	756	563	587	147	121	9	6
75 and over	647	333	314	255	229	64	66	2	3
Unknown	12	5	7	2	6	1			
San Buenaventura									
city	11,603	6,027	5,576	5,299	4,936	417	364	22	30
Under 5	966	492	474	446	427	2	1	1	2
Under 1	*202*	*105*	*97*	*90*	*89*				
5 to 9	993	531	462	483	417	9	5		4
10 to 14	902	466	436	435	389	9	6	1	1
15 to 19	864	397	467	358	432	8	11	1	1
20 to 24	1,093	537	556	480	498	21	27	2	2
25 to 29	1,262	656	606	585	550	38	39	2	3
30 to 34	1,265	697	568	632	502	39	47	3	2
35 to 44	1,961	1,076	885	924	777	112	78	3	5
45 to 54	1,179	616	563	513	481	84	62	4	7
55 to 64	649	329	320	264	266	52	50	4	1
65 to 74	335	164	171	126	147	32	21		1
75 and over	132	66	66	53	48	11	17	1	1
Unknown	2		2		2				
San Diego									
city	147,995	74,290	73,705	58,615	59,043	8,473	7,893	1,324	1,399
Under 5	10,289	5,221	5,068	4,291	4,131	19	12	110	95
Under 1	*1,985*	*1,006*	*979*	*834*	*808*	*2*	*15*	*18*	
5 to 9	11,406	5,736	5,670	4,769	4,710	63	60	120	109
10 to 14	9,814	4,902	4,912	4,112	4,129	106	108	82	103
15 to 19	11,070	5,999	5,071	5,291	4,300	191	178	68	92
20 to 24	12,111	6,288	5,823	6,458	4,956	244	308	66	125
25 to 29	12,508	6,320	6,188	5,277	5,006	405	532	104	153
30 to 34	12,141	6,072	6,069	4,909	4,908	540	573	134	153
35 to 44	22,888	11,423	11,465	8,673	9,121	1,633	1,453	280	266
45 to 54	18,325	9,045	9,280	6,475	7,083	1,846	1,660	208	153
55 to 64	13,935	6,637	7,298	4,785	5,556	1,530	1,464	96	90
65 to 74	9,341	4,555	4,786	3,170	3,607	1,260	1,065	38	42
75 and over	4,112	2,060	2,052	1,386	1,521	631	477	15	16
Unknown	55	32	23	19	15	5	3	3	2
San Jose city	57,651	28,277	29,374	21,874	24,260	5,297	4,334	114	126
Under 5	3,554	1,765	1,789	1,665	1,667	3	4	8	4
Under 1	*638*	*332*	*306*	*320*	*288*			*2*	*1*
5 to 9	4,590	2,354	2,236	2,236	2,096	26	24	6	10
10 to 14	4,564	2,289	2,275	2,143	2,148	63	42	9	9
15 to 19	4,956	2,360	2,596	2,189	2,437	96	99	8	6
20 to 24	5,037	2,397	2,640	2,083	2,424	186	160	5	8
25 to 29	4,480	2,179	2,301	1,774	1,974	307	261	5	11
30 to 34	4,263	2,013	2,250	1,516	1,839	406	352	11	17
35 to 44	8,719	4,341	4,378	2,984	3,377	1,198	903	24	18
45 to 54	7,293	3,688	3,605	2,370	2,578	1,191	953	17	24
55 to 64	5,404	2,579	2,825	1,610	2,022	895	770	11	15
65 to 74	3,309	1,607	1,702	920	1,171	635	522	4	3
75 and over	1,404	657	747	346	502	284	240	6	1
Unknown	78	48	30	38	25	7	4		

TABLE 12.—POPULATION BY AGE, COLOR, NATIVITY, AND SEX, FOR CITIES OF 10,000 OR MORE: 1930—Con.

CITY AND AGE (YEARS)	ALL CLASSES			NATIVE WHITE		FOREIGN-BORN WHITE		NEGRO	
	Total	Male	Female	Male	Female	Male	Female	Male	Female
San Leandro city	11,455	5,751	5,704	4,372	4,492	1,388	1,187	2	2
Under 5	889	457	432	451	426	4	1		
Under 1	*146*	*71*	*75*	*70*	*74*				
5 to 9	1,167	594	573	587	564	7	7		
10 to 14	1,069	528	541	505	521	23	20		
15 to 19	944	470	474	411	421	55	51		
20 to 24	862	425	437	329	341	92	91		1
25 to 29	886	424	462	207	334	119	126	1	
30 to 34	950	452	498	321	395	124	101		
35 to 44	1,860	977	883	690	636	281	245		
45 to 54	1,357	690	667	411	418	274	244	1	1
55 to 64	845	438	407	231	247	202	160		
65 to 74	416	196	220	89	126	107	94		
75 and over	168	81	87	37	44	44	43		
Unknown	42	19	23	13	19	6	4		
San Mateo city	13,444	6,966	6,458	4,793	4,792	1,649	1,326	91	93
Under 5	924	487	437	446	385	7	2	5	8
Under 1	*147*	*78*	*69*	*74*	*62*				*1*
5 to 9	1,106	598	508	533	440	15	18	7	5
10 to 14	1,038	521	517	461	457	19	20	6	3
15 to 19	1,036	554	482	465	416	49	50	6	5
20 to 24	1,005	509	496	383	402	51	73	5	9
25 to 29	1,053	517	536	331	397	127	112	4	7
30 to 34	1,177	576	601	372	431	157	135	15	13
35 to 44	2,487	1,251	1,236	758	849	407	331	14	21
45 to 54	1,947	1,099	848	574	536	446	282	18	15
55 to 64	993	528	465	288	294	214	161	7	7
65 to 74	495	253	242	142	134	104	103	2	5
75 and over	175	89	86	37	47	52	39		
Unknown	8	4	4	3	4	1			
Santa Ana city	30,322	14,840	15,482	11,907	12,556	825	822	54	55
Under 5	2,260	1,168	1,092	869	799	1	2	3	4
Under 1	*423*	*231*	*192*	*166*	*152*				*2*
5 to 9	2,488	1,210	1,278	934	981	6	5	3	8
10 to 14	2,401	1,205	1,196	1,001	965	10	21	4	3
15 to 19	2,325	1,129	1,196	927	996	15	17	2	1
20 to 24	2,506	1,252	1,254	1,013	1,073	24	31	4	4
25 to 29	2,450	1,233	1,217	969	1,014	45	51	5	6
30 to 34	2,391	1,165	1,226	967	1,061	40	56	2	5
35 to 44	4,562	2,281	2,281	1,853	1,981	161	115	8	10
45 to 54	3,662	1,752	1,910	1,411	1,598	158	166	15	7
55 to 64	2,662	1,220	1,432	995	1,224	140	151	6	6
65 to 74	1,855	865	990	693	815	151	145	1	1
75 and over	767	354	413	269	343	74	62	1	
Unknown	13	6	7	6	6				
Santa Barbara city	33,613	16,749	16,864	11,831	12,534	2,464	2,333	236	269
Under 5	2,382	1,334	1,248	1,018	948	2	3	9	17
Under 1	*525*	*256*	*269*	*198*	*205*			*3*	*3*
5 to 9	2,737	1,375	1,362	1,023	1,047	25	22	14	19
10 to 14	2,407	1,217	1,190	963	945	36	38	15	14
15 to 19	2,421	1,170	1,251	932	1,010	53	65	12	18
20 to 24	2,925	1,449	1,476	1,084	1,226	115	100	11	19
25 to 29	2,990	1,568	1,422	1,152	1,102	182	145	28	28
30 to 34	2,850	1,408	1,442	1,048	1,077	179	207	17	36
35 to 44	5,562	2,814	2,748	1,828	1,881	648	594	58	75
45 to 54	4,207	2,110	2,097	1,294	1,414	590	546	40	36
55 to 64	2,676	1,288	1,388	821	977	352	341	23	18
65 to 74	1,570	740	830	485	620	205	172	7	5
75 and over	674	271	403	181	261	76	100	1	4
Unknown	12	5	7	2	6	1		1	
Santa Cruz city	14,395	6,972	7,423	5,646	6,352	1,146	952	21	14
Under 5	832	425	407	410	382			1	2
Under 1	*142*	*78*	*64*	*76*	*60*			*1*	
5 to 9	1,055	535	520	504	500	9	1		2
10 to 14	1,032	496	536	464	506	12	13		
15 to 19	1,104	532	572	501	533	19	23		1
20 to 24	938	476	462	432	436	31	22		
25 to 29	892	430	462	368	422	46	38	2	1
30 to 34	848	402	446	331	375	61	60	1	2
35 to 44	1,911	895	1,016	686	826	190	169	4	
45 to 54	1,950	967	983	674	781	265	191	6	3
55 to 64	1,787	851	936	604	761	232	172	5	3
65 to 74	1,391	660	731	472	568	181	163	2	
75 and over	644	297	347	197	247	97	100		
Unknown	11	6	5	3	5	3			
Santa Monica city	37,146	17,555	19,591	13,146	15,087	2,530	2,776	330	410
Under 5	2,322	1,167	1,155	882	867	7	4	31	22
Under 1	*432*	*220*	*212*	*176*	*144*	*1*		*5*	*3*
5 to 9	2,567	1,285	1,282	1,033	995	46	36	27	33
10 to 14	2,678	1,318	1,360	1,087	1,112	85	90	24	30
15 to 19	2,862	1,415	1,447	1,163	1,194	101	111	31	33
20 to 24	2,954	1,422	1,532	1,126	1,226	102	121	33	41
25 to 29	2,908	1,480	1,428	1,186	1,157	112	134	27	31
30 to 34	2,814	1,352	1,462	998	1,143	150	191	32	38
35 to 44	5,957	2,741	3,216	2,001	2,440	486	573	61	76
45 to 54	5,202	2,401	2,801	1,640	2,081	586	574	38	64
55 to 64	3,592	1,546	2,046	1,091	1,542	397	445	13	24
65 to 74	2,316	1,021	1,295	694	915	297	353	10	14
75 and over	953	396	557	262	407	131	142	2	4
Unknown	21	11	10	9	8		2	1	
Santa Rosa city	10,636	5,134	5,502	4,300	4,832	713	599	12	7
Under 5	643	332	311	316	303	1		1	
Under 1	*122*	*57*	*65*	*55*	*63*			*1*	
5 to 9	782	400	382	386	369	4	4		
10 to 14	762	371	391	360	377	2	7		
15 to 19	861	413	448	398	425	8	13		1
20 to 24	908	427	481	399	463	17	14		
25 to 29	816	389	427	343	389	38	32	2	1
30 to 34	830	397	433	339	393	55	37		
35 to 44	1,600	778	822	626	714	137	102	3	2
45 to 54	1,335	645	690	458	558	171	121	2	2
55 to 64	1,024	497	527	356	386	126	135	4	1
65 to 74	721	330	391	214	310	108	80		
75 and over	353	155	198	105	144	46	54		
Unknown	1		1		1				
South Gate city	19,632	9,988	9,644	8,901	8,644	968	883	2	
Under 5	2,047	1,041	1,006	1,033	977	1	3		
Under 1	*383*	*194*	*189*	*192*	*181*				
5 to 9	2,102	1,087	1,015	1,049	975	21	21		
10 to 14	1,504	748	756	706	727	33	20		
15 to 19	1,260	600	660	562	616	30	38		
20 to 24	1,649	760	889	708	826	48	55		
25 to 29	2,285	1,094	1,191	994	1,086	90	90		
30 to 34	2,105	1,148	957	1,031	856	105	90		
35 to 44	2,985	1,636	1,349	1,380	1,164	232	170	1	
45 to 54	1,850	966	884	773	704	175	172		
55 to 64	1,000	518	542	382	416	126	121	1	
65 to 74	613	304	309	226	237	78	72		
75 and over	169	84	85	55	59	29	25		
Unknown	3	2	1	2	1				
South Pasadena city	13,730	6,173	7,557	5,330	6,557	665	835	7	28
Under 5	666	357	309	341	287	1	1		
Under 1	*120*	*64*	*56*	*61*	*53*				
5 to 9	931	484	447	454	425	10	8		
10 to 14	945	453	492	426	461	14	19		
15 to 19	1,066	511	555	479	519	18	23		2
20 to 24	962	422	540	383	490	19	32		3
25 to 29	950	435	515	385	452	30	43	3	5
30 to 34	1,091	478	613	425	532	42	59		3
35 to 44	2,379	1,032	1,347	862	1,148	133	177		5
45 to 54	2,094	899	1,195	707	977	173	204	2	7
55 to 64	1,404	625	779	495	640	123	136	2	2
65 to 74	830	322	508	248	413	72	94		1
75 and over	393	148	245	119	204	29	41		
Unknown	19	7	12	6	9	1	3		
Stockton city	47,963	25,949	22,014	18,296	17,520	4,430	2,476	234	199
Under 5	2,879	1,513	1,366	1,216	1,076	2	5	8	17
Under 1	*549*	*282*	*267*	*222*	*207*	*1*		*2*	*5*
5 to 9	3,486	1,750	1,736	1,408	1,381	10	21	7	14
10 to 14	3,279	1,659	1,620	1,396	1,374	20	19	10	5
15 to 19	3,523	1,757	1,766	1,490	1,557	43	42	13	9
20 to 24	3,681	1,832	1,849	1,502	1,616	100	93	12	13
25 to 29	3,676	1,900	1,776	1,442	1,461	203	170	18	15
30 to 34	3,959	2,080	1,879	1,495	1,504	315	204	20	16
35 to 44	8,385	4,697	3,688	3,056	2,877	1,094	534	50	40
45 to 54	6,979	4,138	2,841	2,499	2,137	1,167	547	56	40
55 to 64	4,519	2,577	1,942	1,592	1,420	772	448	31	17
65 to 74	2,545	1,468	1,077	869	801	501	256	8	7
75 and over	859	438	421	249	277	167	127	1	6
Unknown	193	140	53	82	39	36	10		
Vallejo city	14,476	7,708	6,768	6,204	5,736	1,049	736	154	143
Under 5	878	452	426	411	388	1		9	7
Under 1	*158*	*80*	*78*	*72*	*66*			*2*	*1*
5 to 9	1,105	556	549	525	512	6	4	9	8
10 to 14	1,053	535	518	496	482	10	6	10	11
15 to 19	980	471	509	437	471	12	10	11	14
20 to 24	1,101	523	578	455	532	30	26	10	10
25 to 29	1,256	646	610	562	532	42	52	6	10
30 to 34	1,261	654	607	517	521	70	53	12	18
35 to 44	2,660	1,477	1,183	1,130	987	255	161	26	20
45 to 54	2,061	1,208	853	868	658	274	160	40	28
55 to 64	1,316	764	552	539	390	195	151	15	11
65 to 74	569	293	276	171	202	111	68	6	5
75 and over	209	110	99	66	55	41	44		
Unknown	27	19	8	17	6	2	1		1
Whittier city	14,822	7,172	7,650	6,507	7,025	418	407	8	10
Under 5	1,005	514	491	409	442				2
Under 1	*194*	*97*	*97*	*87*	*88*				*1*
5 to 9	1,204	589	615	545	568	7	9		
10 to 14	1,120	559	561	521	530	20	13		
15 to 19	1,085	498	587	468	552	16	10		1
20 to 24	1,206	612	594	559	567	19	12	3	
25 to 29	1,275	616	659	576	612	19	24	1	1
30 to 34	1,264	641	623	590	570	29	38		1
35 to 44	2,380	1,147	1,233	1,013	1,118	98	89	3	3
45 to 54	1,814	888	926	796	850	77	69	1	
55 to 64	1,231	569	662	509	593	55	63		2
65 to 74	837	352	485	301	441	51	43		
75 and over	309	186	213	159	181	27	31		
Unknown	2	1	1	1	1				

TABLE 13.—COMPOSITION OF THE POPULATION, BY COUNTIES: 1930

SUBJECT	THE STATE	Alameda	Alpine	Amador	Butte	Calaveras	Colusa	Contra Costa	Del Norte	Eldorado	Fresno	Glenn	Humboldt	Imperial
SEX, COLOR, ETC.														
Total population	5,677,251	474,883	241	8,494	34,093	6,008	10,258	78,608	4,739	8,325	144,379	10,935	43,233	60,903
Male	2,942,595	236,508	137	5,480	18,586	3,497	6,026	43,886	2,697	4,916	75,801	6,001	24,163	35,088
Female	2,734,656	238,375	104	3,014	15,507	2,511	4,232	34,722	2,042	3,409	68,578	4,934	19,070	25,815
Native white	4,230,213	365,530	119	5,966	30,005	4,899	8,032	56,542	3,743	7,281	104,695	9,447	32,618	30,698
Male	2,123,407	177,337	74	3,657	16,008	2,771	4,442	30,078	2,077	4,150	53,441	5,065	17,450	17,373
Female	2,106,806	188,193	45	2,309	13,997	2,128	3,590	26,464	1,666	3,131	51,254	4,382	15,168	13,325
Native parentage	2,930,135	222,700	88	3,624	24,037	3,276	6,265	33,499	2,881	5,353	70,667	6,993	20,970	26,521
Foreign parentage	780,460	86,420	20	1,497	3,010	926	1,004	14,724	444	1,016	23,944	1,334	7,032	2,190
Mixed parentage	519,618	56,410	11	845	2,958	697	763	8,319	418	912	10,084	1,120	4,616	1,987
Foreign-born white	810,034	82,314	18	1,467	2,565	659	796	14,919	490	802	21,182	1,151	8,219	2,438
Male	454,027	44,002	13	1,089	1,612	468	518	9,212	349	609	11,941	722	5,452	1,677
Female	356,007	38,312	5	378	953	191	278	5,707	141	193	9,241	429	2,767	761
Negro	81,048	10,150	------	34	303	8	68	355	3	24	1,363	40	37	1,954
Male	40,052	5,000	------	33	163	6	45	214	2	14	754	22	20	1,072
Female	40,996	5,150	------	1	140	2	23	141	1	10	609	18	17	882
Other races	555,956	16,889	104	1,027	1,220	442	1,362	6,792	503	218	17,139	297	2,359	25,813
Per cent native white	74.5	77.0	49.4	70.2	88.0	81.5	78.3	71.9	79.0	87.5	72.5	86.4	75.4	50.4
Per cent foreign-born white	14.3	17.3	7.5	17.3	7.5	11.0	7.8	19.0	10.3	9.6	14.7	10.5	19.0	4.0
Per cent Negro	1.4	2.1	------	0.4	0.9	0.1	0.7	0.5	0.1	0.3	0.9	0.4	0.1	3.2
1920: Total population	3,426,861	344,177	243	7,793	30,030	6,183	9,290	53,889	2,759	6,426	128,779	11,353	37,413	43,453
Native white	2,583,049	255,415	117	5,785	25,876	5,049	7,564	37,532	1,818	5,376	93,561	9,932	26,708	29,248
Foreign-born white	681,662	72,316	24	1,831	2,979	1,035	1,023	14,685	414	849	26,874	1,530	8,783	8,917
Negro	38,763	6,320	------	36	160	11	64	222	3	17	930	30	77	1,648
Per cent native white	75.4	74.2	48.1	74.2	86.2	81.7	81.4	69.6	65.9	83.7	72.7	83.8	71.4	67.3
Per cent foreign-born white	19.9	21.0	9.9	23.5	9.9	16.7	11.0	27.3	15.0	13.2	20.9	12.9	23.5	20.5
Per cent Negro	1.1	1.8	------	0.5	0.5	0.2	0.7	0.4	0.1	0.3	0.7	0.3	0.2	3.8
CITIZENSHIP														
Males 21 years old and over	2,025,774	162,355	88	3,636	12,416	2,499	4,214	29,116	1,847	3,607	46,082	3,937	16,640	21,857
Native white—Native parentage	955,130	66,472	35	1,268	7,857	1,165	2,176	10,802	1,034	1,933	21,426	2,260	6,811	9,297
Native white—Foreign or mixed par.	420,644	44,420	14	924	2,381	706	740	6,544	335	964	7,808	837	3,338	1,614
Foreign-born white	430,492	41,733	13	1,044	1,546	454	503	8,742	341	600	11,394	687	5,291	1,599
Naturalized	237,797	23,361	7	496	908	272	267	3,961	177	329	5,693	394	2,786	681
First papers	61,922	5,886	1	178	146	55	31	1,361	45	100	1,246	82	637	283
Alien	113,796	10,042	5	360	387	118	156	3,157	112	160	4,192	158	1,833	608
Unknown	16,977	2,444	------	10	105	9	49	263	7	11	263	53	35	27
Negro	28,628	3,616	------	2	127	3	38	157	2	14	478	13	13	712
Other races	190,880	6,114	26	398	505	171	757	2,871	135	96	4,976	140	687	8,635
Females 21 years old and over	1,838,614	164,046	57	1,871	9,718	1,616	2,558	20,783	1,189	2,215	39,867	2,948	11,768	13,183
Native white—Native parentage	921,223	70,193	21	746	6,545	793	1,596	8,565	704	1,316	19,962	1,749	5,334	6,243
Native white—Foreign or mixed par.	450,707	51,016	6	613	1,994	543	525	5,768	237	659	7,693	741	3,240	1,054
Foreign-born white	332,330	36,035	5	368	880	178	271	5,293	129	188	8,724	406	2,620	669
Naturalized	186,792	19,950	3	236	570	134	175	2,548	87	132	4,321	232	1,552	350
First papers	18,456	1,546	1	26	26	2	5	236	4	11	234	21	83	40
Alien	111,016	11,875	------	99	226	40	69	2,310	38	38	3,952	126	991	265
Unknown	16,066	2,664	1	7	58	2	22	199	------	7	217	27	24	14
Negro	28,932	3,651	------	------	97	2	15	102	1	8	384	14	10	500
Other races	105,422	3,151	25	144	202	97	151	1,055	118	44	3,104	38	564	4,717
SCHOOL ATTENDANCE														
Total 7 to 13 years, inclusive	621,668	51,561	32	799	4,274	672	1,227	9,942	607	872	21,200	1,495	5,152	8,432
Number attending school	600,639	50,145	26	784	4,168	652	1,205	9,701	589	855	20,716	1,479	5,039	8,078
Per cent attending school	97.6	97.8	------	98.1	97.5	97.0	98.2	97.6	97.0	98.1	97.7	98.9	97.8	95.8
Total 14 and 15 years	166,364	14,386	7	286	1,240	177	311	2,601	163	216	5,632	379	1,421	1,938
Number attending school	161,742	14,023	6	248	1,210	166	301	2,539	154	202	5,479	369	1,385	1,777
Per cent attending school	97.2	97.5	------	86.7	97.6	93.8	96.8	97.6	94.5	93.5	97.3	97.4	96.1	91.7
Total 16 and 17 years	167,003	14,440	11	535	1,209	202	334	2,492	162	275	5,559	406	1,418	1,925
Number attending school	137,125	12,600	2	268	922	151	268	2,017	118	109	4,327	330	1,084	1,133
Per cent attending school	82.1	87.3	------	50.1	76.3	74.8	80.2	80.9	72.8	72.4	77.8	81.3	76.4	58.9
Total 18 to 20 years, inclusive	268,272	23,381	14	628	1,606	258	462	4,011	232	312	7,766	550	2,142	3,303
Number attending school	87,604	8,782	4	113	590	69	136	1,122	68	76	2,500	225	686	573
Per cent attending school	32.7	37.6	------	18.0	36.7	26.7	29.4	28.0	29.3	24.4	32.2	40.9	32.0	17.3
ILLITERACY														
Total 10 years old and over	4,806,490	407,495	199	7,401	28,573	5,129	8,579	64,238	3,925	7,144	116,562	9,064	36,236	46,595
Number illiterate	124,810	9,491	57	388	473	178	519	2,845	115	96	5,403	143	1,065	3,147
Per cent illiterate	2.6	2.3	28.6	5.2	1.7	3.5	6.0	4.4	2.9	1.3	4.6	1.6	2.9	6.8
Per cent illiterate in 1920	3.3	2.9	28.3	6.5	2.3	4.5	3.7	6.8	8.1	3.0	5.4	2.3	2.9	11.0
Native white	3,532,052	304,491	102	5,130	24,857	4,133	6,617	44,258	3,074	6,143	82,575	7,073	26,279	24,313
Number illiterate	9,840	971	------	16	68	28	29	145	5	22	215	14	102	103
Per cent illiterate	0.3	0.3	------	0.3	0.3	0.7	0.4	0.3	0.2	0.4	0.3	0.2	0.4	0.4
Foreign-born white	801,303	81,498	18	1,462	2,541	647	790	14,742	487	797	21,052	1,136	8,154	2,393
Number illiterate	45,600	6,672	4	157	185	46	78	1,705	14	47	2,902	62	623	105
Per cent illiterate	5.7	8.2	------	10.7	7.3	7.1	9.9	11.6	2.9	5.9	13.8	5.5	7.6	4.4
Negro	69,737	8,817	------	32	262	7	65	303	3	22	1,134	35	31	1,564
Number illiterate	2,143	186	------	------	13	------	4	14	1	------	36	------	2	114
Per cent illiterate	3.1	2.1	------	------	5.0	------	------	4.6	------	------	3.2	------	------	7.3
MARITAL CONDITION														
Males 15 years old and over	2,285,734	184,222	104	4,645	14,227	2,807	4,701	33,202	2,096	3,982	54,176	4,521	18,798	25,087
Single	808,399	59,243	46	2,819	5,046	1,273	2,239	12,995	882	1,709	18,727	1,692	7,771	10,787
Married	1,307,050	111,764	46	1,563	7,878	1,289	2,172	18,166	1,007	1,860	31,986	2,453	9,525	12,750
Widowed	100,012	7,081	9	190	908	169	203	1,265	140	270	2,449	249	959	1,048
Divorced	59,586	4,543	3	69	338	76	84	720	66	128	974	124	535	491
Unknown	10,687	1,591	------	4	7	1	3	56	1	15	40	3	8	11
Females 15 years old and over	2,096,630	187,149	68	2,204	11,329	1,860	3,026	24,510	1,417	2,532	47,332	3,507	13,845	16,094
Single	466,836	43,539	13	488	2,092	345	618	4,780	278	441	10,823	702	2,844	2,793
Married	1,286,461	111,861	42	1,350	7,654	1,228	2,001	17,108	982	1,732	31,382	2,387	9,169	11,853
Widowed	270,068	24,861	10	334	1,383	263	358	2,133	119	309	4,693	351	1,473	1,207
Divorced	68,567	6,173	3	32	195	24	49	422	37	48	895	67	353	233
Unknown	4,698	715	------	------	5	------	------	17	1	2	39	------	6	3
URBAN AND RURAL														
Urban population	4,160,596	439,211	------	------	11,659	------	------	43,705	------	------	68,967	------	15,752	25,172
Urban-farm	*41,156*	*1,021*	------	------	*29*	------	------	*170*	------	------	*192*	------	*105*	*67*
Rural population	1,516,655	35,672	241	8,494	22,434	6,008	10,258	34,903	4,739	8,325	80,412	10,935	27,481	35,731
Rural-farm	579,350	10,332	83	1,490	9,144	1,686	4,394	9,182	774	3,053	48,416	6,110	8,695	24,752
Rural-nonfarm	937,305	25,340	158	7,004	13,290	4,322	5,864	25,721	3,965	5,272	31,996	4,825	18,786	10,979
1920: Urban population	2,331,729	314,575	------	------	12,679	------	------	25,416	------	------	53,756	------	12,923	17,076
Rural population	1,095,132	29,602	243	7,793	17,351	6,183	9,290	28,473	2,759	6,426	75,023	11,353	24,490	26,377

TABLE 13.—COMPOSITION OF THE POPULATION, BY COUNTIES: 1930—Continued

SUBJECT	Inyo	Kern	Kings	Lake	Lassen	Los Angeles	Madera	Marin	Mariposa	Mendocino	Merced	Modoc	Mono	Monterey	Napa
SEX, COLOR, ETC.															
Total population	6,555	82,570	25,385	7,166	12,589	2,208,492	17,164	41,642	3,238	23,505	36,748	8,038	1,360	53,705	22,897
Male	3,759	44,525	13,618	3,880	7,513	1,091,690	9,400	24,255	1,954	13,247	20,451	4,747	875	31,388	12,496
Female	2,796	38,045	11,767	3,286	5,076	1,116,802	7,764	17,393	1,279	10,258	16,297	3,291	485	22,317	10,401
Native white	4,688	65,740	17,738	6,227	9,211	1,667,227	12,170	31,307	2,753	17,880	26,388	6,603	895	37,219	18,203
Male	2,657	34,798	9,226	3,348	5,072	809,285	6,528	17,537	1,635	9,664	14,085	3,733	591	19,867	9,613
Female	2,031	30,942	8,512	2,879	4,139	857,942	5,642	13,770	1,118	8,216	12,303	2,870	304	17,352	8,590
Native parentage	3,549	53,464	12,460	5,067	7,139	1,218,248	9,042	18,631	2,052	12,350	16,121	5,606	613	25,558	12,328
Foreign parentage	539	6,721	3,484	542	1,086	257,128	2,011	7,750	341	3,456	6,761	404	144	6,850	3,679
Mixed parentage	600	5,555	1,794	618	986	191,851	1,117	5,026	360	2,074	3,506	533	138	4,811	2,196
Foreign-born white	501	5,832	2,981	526	1,222	282,655	1,703	8,554	254	4,114	6,232	533	144	7,143	4,251
Male	356	3,571	1,792	325	862	145,917	1,055	5,121	192	2,728	4,015	423	119	4,634	2,584
Female	145	2,261	1,189	201	360	136,738	648	3,433	62	1,386	2,217	110	25	2,509	1,667
Negro	14	2,142	247	5	38	46,425	416	290	9	49	443	11	3	269	77
Male	7	1,112	131	3	22	21,827	223	261	4	33	259	6	3	137	46
Female	7	1,030	116	2	16	24,598	193	29	5	16	184	5	------	132	31
Other races	1,352	8,856	4,419	408	2,118	212,185	2,875	1,497	217	1,462	3,685	891	318	9,074	366
Per cent native white	71.5	79.6	69.9	86.9	73.2	75.5	70.9	75.2	85.2	76.1	71.8	82.1	65.8	69.3	79.5
Per cent foreign-born white	7.6	7.1	11.7	7.3	9.7	12.8	9.9	20.5	7.9	17.5	17.0	6.6	10.6	13.3	18.6
Per cent Negro	0.2	2.6	1.0	0.1	0.3	2.1	2.4	0.7	0.3	0.2	1.2	0.1	0.2	0.5	0.3
1920: Total population	7,031	54,943	22,031	5,402	8,507	936,455	12,203	27,342	2,775	24,116	24,579	5,425	960	27,980	20,678
Native white	5,328	45,780	16,857	4,594	6,784	727,928	9,450	19,996	2,324	17,594	17,515	4,608	547	20,194	15,930
Foreign-born white	937	7,447	3,883	502	1,293	166,579	2,074	6,781	332	5,172	6,441	330	147	5,096	4,491
Negro	9	499	180	6	19	18,738	62	101	7	55	48	3	7	170	40
Per cent native white	75.8	83.5	76.5	85.0	79.7	77.7	77.4	73.1	83.7	73.0	71.3	84.9	57.0	72.2	77.0
Per cent foreign-born white	13.3	13.6	17.6	9.3	15.2	17.8	17.0	24.8	12.0	21.4	26.2	6.1	15.3	18.2	21.7
Per cent Negro	0.1	0.9	0.8	0.1	0.2	2.0	0.5	0.4	0.3	0.2	0.2	0.1	0.7	0.6	0.2
CITIZENSHIP															
Males 21 years old and over	2,563	27,340	8,098	2,714	5,232	737,956	5,630	18,090	1,433	9,024	12,644	3,288	667	21,776	9,430
Native white—Native par.	1,275	16,841	3,964	1,793	2,379	396,635	2,810	7,256	786	4,094	5,027	2,004	287	8,518	4,442
Native white—For. or mx. par.	511	4,177	1,055	472	753	147,496	825	4,558	374	1,723	2,547	430	157	3,935	2,217
Foreign-born white	346	3,391	1,711	316	832	135,848	1,012	4,886	190	2,671	3,821	415	119	4,417	2,543
Naturalized	225	1,890	683	222	348	79,855	494	2,664	117	1,120	1,363	186	64	1,755	1,795
First papers	35	393	113	46	119	22,611	98	720	31	271	370	65	15	693	181
Alien	78	971	857	42	318	30,943	392	1,424	39	805	1,863	146	40	1,782	460
Unknown	8	137	58	6	47	3,039	28	78	3	475	225	18	------	187	107
Negro	4	697	93	3	12	15,425	124	246	2	30	180	4	3	106	38
Other races	447	2,734	1,275	130	1,256	62,552	859	1,144	81	506	1,069	435	101	4,800	190
Females 21 years old and over	1,692	22,009	6,430	2,105	2,893	732,818	4,158	12,004	823	6,397	8,786	1,903	302	13,710	7,521
Native white—Native par.	902	13,969	3,430	1,397	1,725	420,090	2,212	4,648	495	3,282	3,899	1,321	124	6,012	3,875
Native white—For. or mx. par.	329	3,750	1,052	407	549	172,302	706	3,994	219	1,432	2,046	321	56	3,330	1,949
Foreign-born white	136	2,106	1,123	190	346	126,283	604	3,238	62	1,332	2,086	106	25	2,342	1,610
Naturalized	101	1,305	396	139	176	73,783	295	1,889	48	701	800	82	21	1,110	1,123
First papers	------	76	30	12	10	8,586	10	186	2	19	34	1	2	101	32
Alien	33	635	660	35	143	40,165	282	1,124	9	429	1,147	21	2	1,003	344
Unknown	2	90	37	4	17	3,749	17	39	3	183	105	2	------	128	111
Negro	3	561	76	2	7	17,806	87	29	4	15	113	4	------	98	24
Other races	322	1,623	749	109	266	46,337	549	95	43	336	622	151	97	1,028	63
SCHOOL ATTENDANCE															
Total 7 to 13 years, inclusive	769	11,561	3,835	538	1,502	226,511	2,659	4,077	321	2,945	5,443	1,041	126	5,914	2,150
Number attending school	741	11,320	3,760	519	1,474	221,352	2,556	3,997	312	2,853	5,315	1,008	117	5,710	2,087
Per cent attending school	96.4	97.9	98.0	97.7	98.1	97.7	96.1	98.0	97.2	96.9	97.6	96.8	92.9	96.6	97.1
Total 14 and 15 years	203	2,504	1,021	255	405	60,259	684	1,154	92	828	1,390	249	32	1,489	635
Number attending school	198	2,741	974	248	396	59,152	646	1,121	90	791	1,306	233	29	1,386	616
Per cent attending school	97.5	97.8	95.4	97.3	97.8	98.2	94.4	97.1	------	95.5	94.0	93.6	------	93.1	97.0
Total 16 and 17 years	179	2,843	1,011	219	361	59,858	673	1,190	79	796	1,437	231	26	1,550	825
Number attending school	137	2,256	634	172	264	51,826	420	931	56	615	912	153	15	943	515
Per cent attending school	76.5	79.4	62.7	78.5	73.1	86.6	62.4	84.6	------	77.3	63.5	66.2	------	60.8	62.4
Total 18 to 20 years, inclusive	301	4,106	1,362	318	614	97,390	998	1,853	130	993	1,877	380	50	3,078	899
Number attending school	93	1,183	370	108	163	34,019	203	627	19	311	463	91	4	570	371
Per cent attending school	30.9	28.8	27.2	34.0	26.5	34.8	22.6	33.3	14.6	31.3	24.7	23.9	------	18.5	41.3
ILLITERACY															
Total 10 years old and over	5,330	65,250	20,006	6,115	10,292	1,831,961	13,504	36,548	2,748	19,708	29,067	6,821	1,150	44,777	20,310
Number illiterate	272	1,896	1,443	127	569	32,365	769	412	44	343	1,798	206	102	2,288	574
Per cent illiterate	5.1	2.9	7.2	2.1	5.5	1.7	5.7	1.1	1.6	1.7	6.2	3.1	8.9	5.1	2.8
Per cent illiterate in 1920	5.5	4.2	8.9	3.5	8.8	2.1	4.3	3.1	3.6	4.4	10.0	5.1	14.6	5.0	6.9
Native white	3,864	52,186	13,802	5,271	7,326	1,412,378	9,543	26,365	2,322	14,461	20,089	5,349	756	29,930	15,701
Number illiterate	3	190	72	11	18	2,200	30	31	2	45	89	20	2	170	259
Per cent illiterate	0.1	0.4	0.5	0.2	0.2	0.2	0.3	0.1	0.1	0.3	0.4	0.4	0.3	0.6	1.6
Foreign-born white	500	5,763	2,959	521	1,211	278,823	1,689	8,488	254	4,087	6,187	530	144	7,081	4,230
Number illiterate	9	305	698	11	228	7,679	226	303	11	164	1,131	17	3	696	263
Per cent illiterate	1.8	5.3	23.6	2.1	18.8	2.8	13.4	3.6	4.3	4.0	18.3	3.2	2.1	9.8	6.2
Negro	14	1,694	218	5	26	40,100	313	290	9	49	371	9	3	234	71
Number illiterate	1	84	12	1	4	1,065	17	4	------	------	31	------	------	10	3
Per cent illiterate	------	5.0	5.5	------	------	2.5	5.4	1.4	------	------	8.4	------	------	4.3	------
MARITAL CONDITION															
Males 15 years old and over	2,590	32,067	9,567	3,055	5,859	848,873	6,623	20,077	1,566	10,178	14,706	3,697	712	24,821	10,390
Single	1,100	10,959	3,510	1,030	2,622	263,429	2,449	8,805	737	4,197	5,866	1,654	335	11,835	4,755
Married	1,471	18,933	5,483	1,696	2,831	524,148	3,752	9,767	682	4,995	7,870	1,760	281	11,664	4,569
Widowed	159	1,377	429	200	214	36,990	285	832	107	573	670	171	64	836	674
Divorced	98	767	137	127	191	24,194	123	660	60	333	281	85	32	465	357
Unknown	2	31	8	2	1	712	14	13	------	80	19	27	------	21	35
Females 15 years old and over	1,969	26,082	7,841	2,427	3,426	879,632	5,060	13,597	927	7,454	10,684	2,220	348	16,046	8,378
Single	323	4,811	1,649	446	537	192,667	986	3,241	172	1,478	2,150	328	50	3,468	2,057
Married	1,359	18,358	5,292	1,636	2,495	527,932	3,590	8,363	625	4,944	7,523	1,619	237	10,522	4,959
Widowed	249	2,257	785	287	271	125,000	420	1,692	106	793	841	212	50	1,667	1,060
Divorced	38	640	114	53	102	33,471	63	296	23	219	167	44	11	378	293
Unknown	------	16	1	3	1	562	1	5	1	20	3	17	------	11	9
URBAN AND RURAL															
Urban population	------	32,089	7,028	------	------	1,925,775	4,665	20,503	------	6,146	7,066	------	------	24,962	6,437
Urban-farm	------	*268*	*59*	------	------	*20,601*	*52*	*116*	------	*51*	*184*	------	------	*216*	*17*
Rural population	6,555	50,481	18,357	7,166	12,589	282,717	12,499	21,145	3,238	17,359	29,682	8,038	1,360	28,743	16,460
Rural-farm	1,005	15,203	10,871	3,027	2,199	33,169	7,721	3,201	1,053	6,712	19,597	2,762	350	13,033	6,571
Rural-nonfarm	5,550	35,278	7,486	4,139	10,390	249,548	4,778	17,944	2,180	10,647	10,085	5,276	1,010	15,710	9,889
1920: Urban population	------	21,955	5,888	------	------	790,629	3,444	10,856	------	2,616	3,974	------	------	12,761	6,757
Rural population	7,031	32,988	16,143	5,402	8,507	145,826	8,759	16,486	2,775	21,500	20,605	5,425	960	15,219	13,921

TABLE 13.—COMPOSITION OF THE POPULATION, BY COUNTIES: 1930—Continued

SUBJECT	Nevada	Orange	Placer	Plumas	Riverside	Sacramento	San Benito	San Bernardino	San Diego	San Francisco	San Joaquin	San Luis Obispo	San Mateo	Santa Barbara	Santa Clara
SEX, COLOR, ETC.															
Total population	10,598	118,674	24,468	7,913	81,024	141,999	11,311	133,900	209,659	634,394	102,940	29,613	77,405	65,167	145,118
Male	5,940	60,101	13,772	5,186	42,443	78,747	6,285	69,749	106,974	338,033	57,739	16,546	41,540	34,564	73,931
Female	4,656	58,573	10,696	2,727	38,581	63,252	5,026	64,151	102,685	296,361	45,201	13,067	35,865	30,603	71,187
Native white	8,505	92,081	17,301	6,064	57,127	102,866	8,103	96,688	164,209	441,583	73,616	22,507	56,184	44,368	100,831
Male	4,571	45,620	9,263	3,744	29,282	53,562	4,249	49,228	83,018	222,280	38,263	11,872	28,952	22,349	53,537
Female	3,934	46,461	8,038	2,320	27,845	49,304	3,854	47,460	81,191	219,303	35,353	10,635	27,232	22,019	56,294
Native parentage	5,052	74,945	11,966	4,523	47,192	68,037	5,154	78,324	123,330	235,298	47,998	15,981	32,013	32,314	66,403
Foreign parentage	2,143	8,574	3,293	858	4,937	21,279	1,766	9,422	21,373	137,355	16,310	3,611	14,667	6,606	28,075
Mixed parentage	1,310	8,562	2,042	683	4,998	13,550	1,183	8,942	19,506	68,930	9,308	2,915	8,904	5,448	15,353
Foreign-born white	1,775	7,719	3,107	1,163	5,199	18,679	1,539	10,128	21,999	153,386	15,641	3,125	17,320	8,576	25,357
Male	1,138	4,131	2,012	966	2,904	11,308	949	5,710	11,584	89,133	9,966	1,896	10,029	4,642	14,387
Female	637	3,588	1,095	197	2,295	7,281	590	4,418	10,415	64,253	5,675	1,229	7,291	3,934	10,970
Negro	8	231	66	83	1,303	1,485	40	1,302	2,886	3,803	572	37	429	681	536
Male	6	128	37	60	656	840	21	649	1,411	2,190	312	26	220	254	259
Female	2	103	29	23	647	645	19	653	1,475	1,613	260	11	209	327	277
Other races	308	18,043	3,994	603	17,395	18,969	1,629	25,782	20,565	35,622	13,111	3,944	3,472	11,042	9,394
Per cent native white	80.3	77.6	70.7	76.6	70.5	72.4	71.6	72.2	78.3	69.6	71.5	76.0	72.6	68.1	75.7
Per cent foreign-born white	16.8	6.5	12.7	14.7	6.4	13.2	13.6	7.6	10.5	24.2	15.2	10.6	22.4	13.2	17.5
Per cent Negro	0.1	0.2	0.3	1.0	1.6	1.0	0.4	1.0	1.4	0.6	0.6	0.1	0.6	0.9	0.4
1920: Total population	10,350	61,375	18,584	5,681	50,297	91,029	8,995	73,401	112,248	506,676	79,905	21,893	36,781	41,097	100,676
Native white	8,459	50,068	13,324	4,115	38,120	67,018	6,726	50,906	88,814	349,822	58,601	17,881	24,540	31,056	75,290
Foreign-born white	2,197	8,658	3,098	1,126	8,544	14,998	1,681	14,183	19,097	140,200	14,373	3,325	10,985	8,455	21,181
Negro	15	130	52	6	885	873	35	608	1,190	2,414	419	40	158	224	335
Per cent native white	78.0	81.6	71.7	72.4	75.8	73.6	74.8	77.5	79.1	69.0	73.3	81.7	66.7	75.6	74.8
Per cent foreign-born white	20.2	14.1	16.7	19.8	17.0	16.5	18.7	19.3	17.0	27.7	18.0	15.2	29.9	20.6	21.0
Per cent Negro	0.1	0.2	0.3	0.1	1.8	1.0	0.4	0.8	1.1	0.5	0.5	0.2	0.4	0.5	0.3
CITIZENSHIP															
Males 21 years old and over	4,239	38,028	9,173	4,030	26,500	55,604	3,988	44,806	72,940	257,934	40,087	11,131	28,405	23,237	49,183
Native white—Native par	1,610	22,923	4,021	1,957	15,101	23,324	1,472	25,216	40,781	85,519	15,885	5,119	10,123	10,393	19,756
Native white—For. or mx. par	1,350	6,006	1,725	774	3,585	11,912	899	6,451	14,284	67,525	7,903	2,299	7,000	3,661	11,995
Foreign-born white	1,099	3,899	1,945	945	2,754	10,964	915	5,439	10,987	85,366	9,632	1,822	9,464	4,417	13,794
Naturalized	576	2,423	904	429	1,702	5,689	423	3,165	7,055	47,974	4,210	1,119	4,774	2,286	6,254
First papers	163	425	265	88	304	1,343	94	678	1,321	13,845	921	191	1,503	662	1,311
Alien	335	813	723	365	598	3,632	347	1,284	1,844	18,939	3,602	466	2,775	1,424	5,388
Unknown	25	238	53	63	150	300	51	312	767	4,608	893	46	412	45	841
Negro	6	88	25	58	358	641	17	484	1,006	1,852	258	21	169	200	193
Other races	174	5,112	1,457	296	4,942	8,763	685	7,218	5,882	17,672	6,409	1,870	1,649	4,561	3,445
Females 21 years old and over	3,089	38,773	6,411	1,672	23,560	40,447	2,902	39,973	70,545	217,404	28,578	8,213	23,503	19,777	46,900
Native white—Native par	1,207	23,035	3,224	965	14,213	19,356	1,321	23,937	39,482	75,339	13,805	4,394	8,909	10,023	21,468
Native white—For. or mx. par	1,222	6,811	1,504	426	3,566	11,211	799	6,480	15,735	74,577	7,546	2,124	7,144	3,867	13,346
Foreign-born white	609	3,329	1,025	180	2,174	6,772	549	4,163	9,826	60,240	5,340	1,171	6,768	3,718	10,369
Naturalized	399	2,194	507	87	1,396	3,707	261	2,583	6,701	32,565	2,765	773	3,511	1,900	4,523
First papers	17	147	40	4	99	196	12	214	553	4,033	135	37	424	295	274
Alien	183	764	462	72	543	2,572	244	1,089	2,328	18,873	2,002	310	2,531	1,464	4,707
Unknown	10	224	16	17	136	297	32	277	154	4,769	438	51	302	59	775
Negro	2	68	20	17	355	431	12	457	1,043	1,300	192	10	163	250	212
Other races	49	3,530	638	84	3,252	2,677	221	4,936	4,459	5,948	1,695	514	519	1,913	1,505
SCHOOL ATTENDANCE															
Total 7 to 13 years, inclusive	1,221	15,558	3,151	737	10,483	15,634	1,553	16,787	22,299	51,793	12,128	3,567	8,982	7,502	17,282
Number attending school	1,193	15,246	3,062	722	10,218	15,288	1,529	16,431	21,837	50,422	11,848	3,485	8,785	7,353	16,962
Per cent attending school	97.7	98.0	97.2	98.0	97.5	97.8	98.5	97.9	97.9	97.4	97.7	97.8	97.8	98.0	98.1
Total 14 and 15 years	361	3,855	832	172	2,777	4,218	408	4,414	5,714	14,836	3,265	979	2,332	1,890	4,794
Number attending school	345	3,724	779	160	2,671	4,103	388	4,279	5,603	14,466	3,178	939	2,262	1,856	4,629
Per cent attending school	95.6	96.6	93.6	93.0	96.2	97.3	95.1	96.9	98.1	97.5	97.3	95.9	97.0	98.2	96.6
Total 16 and 17 years	352	3,795	801	176	2,821	4,192	450	4,441	5,979	15,357	3,210	977	2,254	1,853	4,948
Number attending school	283	2,915	594	122	2,104	3,415	298	3,443	4,869	13,569	2,487	737	1,835	1,539	4,027
Per cent attending school	80.4	76.8	74.2	69.3	74.6	81.5	66.2	77.5	81.4	88.4	77.5	75.4	81.4	83.1	81.4
Total 18 to 20 years, inclusive	417	5,697	1,037	299	4,083	7,171	574	6,431	10,128	30,171	4,999	1,554	3,428	3,197	7,003
Number attending school	125	2,024	303	47	1,180	2,102	173	2,074	3,267	9,105	1,467	426	1,155	1,020	2,976
Per cent attending school	30.0	35.5	29.2	15.7	29.0	29.3	30.1	32.3	32.3	30.2	29.3	27.4	33.7	31.9	39.1
ILLITERACY															
Total 10 years old and over	9,176	96,659	19,938	6,729	65,776	120,089	9,174	109,147	177,223	564,470	86,786	24,852	64,792	54,037	123,154
Number illiterate	107	2,560	1,232	326	3,675	4,947	319	5,769	2,365	8,943	2,757	751	1,472	1,977	6,525
Per cent illiterate	1.2	2.6	6.2	4.8	5.6	4.1	3.5	5.3	1.3	1.6	3.2	3.0	2.3	3.7	5.3
Per cent illiterate in 1920	2.1	4.1	4.4	6.4	6.0	3.1	6.9	6.1	2.1	1.9	3.1	3.8	3.2	4.2	5.7
Native white	7,151	76,144	14,015	5,036	47,540	85,747	6,382	8,0356	138,432	379,910	60,568	18,629	44,633	36,491	90,527
Number illiterate	23	174	45	10	140	235	53	552	175	627	158	96	124	152	480
Per cent illiterate	0.3	0.2	0.3	0.2	0.3	0.3	0.8	0.7	0.1	0.2	0.3	0.5	0.3	0.4	0.5
Foreign-born white	1,756	7,620	3,085	1,147	5,152	18,516	1,527	10,044	21,749	151,899	15,511	3,099	17,072	8,495	25,208
Number illiterate	46	238	467	109	144	1,820	177	608	370	5,594	1,147	199	932	380	4,609
Per cent illiterate	2.6	3.1	15.1	9.5	2.8	9.8	11.6	6.1	1.7	3.7	7.4	6.4	5.5	4.5	18.3
Negro	8	190	52	80	1,002	1,270	39	1,131	2,440	3,488	502	35	389	519	476
Number illiterate	-------	6	6	3	50	81	1	119	86	55	23	1	8	15	20
Per cent illiterate	-------	3.2	-------	-------	5.0	6.4	-------	10.5	3.5	1.6	4.6	-------	2.1	2.9	4.2
MARITAL CONDITION															
Males 15 years old and over	4,710	43,665	10,367	4,358	31,023	62,255	4,650	51,435	83,116	284,540	45,293	12,805	31,911	26,365	56,615
Single	1,981	12,638	4,016	2,310	10,403	25,552	1,955	16,865	27,444	119,308	19,149	5,264	11,642	9,988	20,151
Married	2,335	28,269	5,502	1,750	18,352	31,995	2,336	30,768	49,285	139,058	22,502	6,599	18,479	14,763	32,307
Widowed	286	1,893	560	151	1,610	2,801	239	2,550	4,263	11,459	1,993	661	1,078	1,028	2,573
Divorced	106	774	273	109	507	1,792	111	1,168	2,095	8,812	1,080	268	648	561	1,043
Unknown	2	91	16	38	91	115	9	84	29	5,903	589	13	64	25	541
Females 15 years old and over	3,564	42,481	7,492	1,908	27,620	47,204	3,468	46,383	79,317	243,874	33,247	9,564	26,859	22,619	54,403
Single	826	8,687	1,373	269	5,946	10,462	773	9,509	15,709	65,311	7,130	1,952	5,952	5,382	13,329
Married	2,177	28,060	5,163	1,461	18,015	29,804	2,234	30,370	49,499	133,194	21,591	6,273	17,627	14,047	31,913
Widowed	507	4,796	797	149	3,152	5,458	394	5,385	11,623	32,330	3,486	1,133	2,648	2,570	7,015
Divorced	53	884	145	27	483	1,461	61	1,102	2,468	11,032	875	204	622	607	1,310
Unknown	1	54	4	2	24	19	6	17	18	2,007	165	2	10	13	836
URBAN AND RURAL															
Urban population	3,817	63,933	9,086	-------	39,466	93,750	3,757	84,230	174,032	634,394	58,580	10,849	53,317	43,515	94,844
Urban-farm	*84*	*2,915*	*102*	-------	*3,820*	*455*	*39*	*4,223*	*1,975*	*604*	*237*	*157*	*466*	*434*	*1,004*
Rural population	6,779	54,741	15,382	7,913	41,558	48,249	7,554	49,670	35,627	-------	44,360	18,764	24,088	21,652	50,274
Rural-farm	1,822	17,909	7,229	908	17,285	20,301	5,436	16,799	12,421	-------	26,577	9,458	4,002	8,241	25,761
Rural-nonfarm	4,957	36,832	8,153	7,005	24,273	27,948	2,118	32,871	23,206	-------	17,783	9,306	20,086	13,411	24,513
1920: Urban population	4,006	30,310	4,477	-------	23,470	65,908	2,781	45,573	85,236	506,676	45,146	5,895	22,296	23,384	53,624
Rural population	6,344	31,065	14,107	5,681	26,827	25,121	6,214	27,828	27,012	-------	34,759	15,998	14,485	17,713	47,052

TABLE 13.—COMPOSITION OF THE POPULATION, BY COUNTIES: 1930—Continued

SUBJECT	Santa Cruz	Shasta	Sierra	Siskiyou	Solano	Sonoma	Stanislaus	Sutter	Tehama	Trinity	Tulare	Tuolumne	Ventura	Yolo	Yuba
SEX, COLOR, ETC.															
Total population	37,433	13,927	2,422	25,480	40,634	62,222	56,641	14,618	13,866	2,809	77,442	9,271	54,976	23,644	11,331
Male	19,562	7,984	1,469	14,715	23,749	32,821	30,213	8,523	7,544	1,793	41,212	5,348	28,929	14,035	6,564
Female	17,871	5,943	953	10,765	17,085	29,401	26,428	6,095	6,322	1,016	36,230	3,923	26,047	9,609	4,767
Native white	28,984	11,691	1,905	19,956	30,017	48,668	46,659	11,826	12,350	2,303	61,366	7,312	36,948	16,494	8,877
Male	14,433	6,527	1,099	11,128	16,426	24,794	24,182	6,464	6,606	1,456	31,975	4,024	19,042	9,041	4,858
Female	14,551	5,164	806	8,828	13,591	23,874	22,477	5,362	5,744	847	29,391	3,288	17,906	7,453	4,019
Native parentage	19,729	9,262	1,299	14,949	18,648	30,080	33,369	9,215	9,990	1,781	50,110	4,800	30,377	11,797	6,597
Foreign parentage	5,385	1,189	319	3,043	7,158	11,877	8,288	1,425	1,211	262	6,879	1,536	3,142	2,737	1,223
Mixed parentage	3,870	1,240	287	1,964	4,211	6,711	5,002	1,186	1,149	260	4,377	976	3,429	1,960	1,057
Foreign-born white	5,784	1,194	366	2,986	5,969	11,611	7,615	1,272	999	182	5,809	1,170	3,117	2,605	977
Male	3,463	831	273	2,073	3,645	6,875	4,619	835	613	152	3,448	839	1,751	1,719	688
Female	2,321	363	93	913	2,324	4,736	2,996	437	386	30	2,361	331	1,366	886	289
Negro	64	78	5	641	376	107	213	16	64	6	819	20	125	194	181
Male	35	45	5	350	203	69	108	10	38	6	432	14	47	100	93
Female	29	33	-------	291	173	38	105	6	26	-------	387	6	78	85	88
Other races	2,601	964	146	1,897	4,472	1,836	2,154	1,504	453	318	9,448	769	14,786	4,351	1,296
Per cent native white	77.4	83.9	78.7	78.3	73.5	78.2	82.4	80.9	89.1	82.0	79.2	78.9	67.2	69.8	78.3
Per cent foreign-born white	15.5	8.6	15.1	11.7	14.6	18.7	13.4	8.7	7.2	6.5	7.5	12.6	5.7	11.0	8.6
Per cent Negro	0.2	0.6	0.2	2.5	0.9	0.2	0.4	0.1	0.5	0.2	1.1	0.2	0.2	0.8	1.6
1920: Total population	26,269	13,361	1,783	18,545	40,602	52,090	43,557	10,115	12,382	2,551	59,031	7,768	28,724	17,105	10,375
Native white	19,811	10,930	1,378	14,676	31,363	40,105	35,406	8,199	11,287	2,172	48,576	6,080	21,494	13,130	8,292
Foreign-born white	5,126	1,717	303	2,825	6,797	10,836	7,378	1,301	1,150	226	7,844	1,555	6,261	2,390	1,987
Negro	44	76	1	280	439	82	146	13	64	3	253	12	123	202	189
Per cent native white	75.4	81.8	77.3	79.1	77.2	77.0	81.3	81.1	87.6	85.1	82.3	78.3	74.8	76.8	79.9
Per cent foreign-born white	19.5	12.9	17.0	15.2	16.7	20.8	16.9	12.9	8.9	8.9	13.3	20.0	21.8	14.0	10.5
Per cent Negro	0.2	0.6	0.1	1.5	1.0	0.2	0.3	0.1	0.5	0.1	0.4	0.2	0.4	1.2	1.8
CITIZENSHIP															
Males 21 years old and over	13,341	5,699	1,138	10,621	17,124	22,039	19,088	5,753	5,096	1,367	24,744	3,854	17,809	9,807	4,708
Native white—Native parentage	6,242	3,302	510	5,324	6,736	8,997	10,081	3,010	3,395	805	15,220	1,639	9,608	4,024	2,325
Native white—Foreign or mx. par.	2,836	1,022	279	1,697	4,020	5,794	3,747	1,020	900	293	3,157	1,065	2,416	1,750	954
Foreign-born white	3,330	818	272	1,976	3,502	6,623	4,455	783	587	151	3,289	826	1,649	1,659	675
Naturalized	1,637	479	139	761	1,844	3,940	2,421	423	385	112	1,477	436	988	705	348
First papers	397	78	32	336	344	798	455	84	42	7	332	97	266	236	92
Alien	1,076	210	93	790	1,146	1,767	1,529	263	125	14	1,369	282	362	606	181
Unknown	210	51	8	89	168	118	50	13	35	18	111	11	33	112	54
Negro	29	41	5	290	156	41	70	9	33	6	270	12	42	65	71
Other races	944	416	72	764	2,710	584	735	931	181	112	2,808	312	4,094	2,309	683
Females 21 years old and over	12,015	3,599	598	6,294	10,916	19,441	15,871	3,601	3,904	618	20,355	2,406	15,080	5,845	2,994
Native white—Native parentage	6,252	2,275	303	3,666	4,729	8,918	8,991	2,293	2,642	362	13,423	1,173	8,542	3,180	1,745
Native white—Foreign or mx. par.	3,127	732	182	1,275	3,436	5,626	3,617	778	788	158	2,907	783	2,337	1,301	771
Foreign-born white	2,215	344	86	828	2,190	4,533	2,853	395	370	30	2,195	313	1,283	833	274
Naturalized	1,162	226	50	333	1,254	2,899	1,714	244	248	27	1,026	180	772	362	164
First papers	69	7	2	41	53	146	89	17	9	1	46	6	87	62	5
Alien	822	86	28	416	754	1,458	1,018	122	86	-------	1,031	122	393	340	75
Unknown	182	25	6	38	129	120	32	12	27	2	92	5	31	69	30
Negro	21	25	-------	171	121	20	53	4	22	-------	189	6	55	42	52
Other races	490	223	27	354	440	344	357	131	82	68	1,641	131	2,843	489	152
SCHOOL ATTENDANCE															
Total 7 to 13 years, inclusive	4,246	1,643	225	3,121	4,451	7,499	7,776	1,906	1,770	285	11,456	1,034	7,560	2,772	1,290
Number attending school	4,173	1,568	225	3,068	4,367	7,124	7,630	1,869	1,703	271	11,123	1,002	7,313	2,699	1,265
Per cent attending school	98.3	95.4	100.0	98.3	98.1	95.0	98.1	98.1	96.2	95.1	97.1	96.9	96.7	97.4	98.1
Total 14 and 15 years	1,189	469	57	829	1,182	2,268	2,190	480	465	83	2,978	272	1,803	728	337
Number attending school	1,140	435	57	778	1,152	2,110	2,051	464	453	78	2,875	262	1,714	695	330
Per cent attending school	95.9	92.8	-------	93.8	97.5	93.0	96.7	96.7	97.4	-------	96.5	96.3	95.1	95.5	97.9
Total 16 and 17 years	1,238	493	59	846	1,116	2,366	2,129	453	441	71	3,007	288	1,839	721	341
Number attending school	1,016	371	43	594	880	1,770	1,602	388	333	51	2,170	218	1,349	553	282
Per cent attending school	82.1	75.3	-------	70.2	78.9	74.8	75.2	79.8	75.5	-------	72.2	75.7	73.4	76.7	82.7
Total 18 to 20 years, inclusive	1,678	674	94	1,111	2,107	3,038	3,018	753	643	129	4,163	401	2,652	1,107	509
Number attending school	512	183	28	288	699	980	987	263	208	36	1,172	100	722	340	193
Per cent attending school	30.5	27.2	-------	25.9	28.9	32.3	32.7	35.0	32.3	29.5	28.2	24.9	27.2	30.7	37.9
ILLITERACY															
Total 10 years old and over	31,855	11,774	2,073	20,749	34,865	53,475	46,563	12,109	11,538	2,424	61,580	7,791	43,180	19,739	9,601
Number illiterate	845	270	57	711	911	2,083	1,123	319	159	47	2,970	188	2,412	1,510	352
Per cent illiterate	2.7	2.3	2.8	3.4	2.6	3.9	2.4	2.6	1.4	1.9	4.8	2.4	5.6	7.6	3.7
Per cent illiterate in 1920	3.5	3.5	3.7	3.8	4.3	3.8	2.9	5.4	1.4	1.9	3.4	3.8	9.8	3.7	3.5
Native white	24,156	9,731	1,589	15,839	24,890	40,480	37,342	9,573	10,157	2,004	48,772	6,065	29,907	13,529	7,469
Number illiterate	96	22	5	53	44	1,146	107	28	36	13	227	14	95	31	19
Per cent illiterate	0.4	0.2	0.3	0.3	0.2	2.8	0.3	0.3	0.4	0.6	0.5	0.2	0.3	0.2	0.3
Foreign-born white	5,750	1,186	363	2,957	5,929	11,507	7,558	1,250	990	182	5,763	1,162	3,072	2,594	971
Number illiterate	505	66	12	327	458	646	714	66	53	5	989	58	62	375	72
Per cent illiterate	8.8	5.6	3.3	11.1	7.7	5.6	9.4	5.4	5.4	2.7	17.2	5.0	2.0	14.5	7.4
Negro	54	70	5	531	334	99	172	15	61	6	644	18	116	157	153
Number illiterate	-------	4	-------	57	6	9	4	1	2	-------	30	-------	9	5	5
Per cent illiterate	-------	-------	-------	10.7	1.8	-------	2.3	-------	-------	-------	4.7	-------	7.8	3.2	3.3
MARITAL CONDITION															
Males 15 years old and over	15,185	6,321	1,231	11,301	19,175	25,473	22,337	6,582	5,737	1,503	29,123	4,266	20,465	11,034	5,224
Single	5,221	2,622	565	4,590	8,599	9,824	8,028	2,877	2,015	703	9,801	1,941	6,763	5,251	2,361
Married	8,710	3,057	566	5,718	9,379	13,681	12,845	3,263	3,205	561	17,529	1,962	12,463	5,034	2,416
Widowed	857	382	68	585	702	1,355	1,014	325	334	102	1,349	258	782	510	323
Divorced	373	246	32	336	444	605	433	116	176	75	387	104	443	198	121
Unknown	24	14	-------	72	51	8	17	1	7	62	57	1	14	41	3
Females 15 years old and over	13,706	4,285	686	7,382	12,658	22,573	18,813	4,240	4,591	711	24,598	2,818	17,799	6,825	3,488
Single	2,881	828	105	1,283	2,570	5,535	4,002	759	904	126	4,945	559	3,406	1,422	757
Married	8,563	2,861	495	5,304	8,566	13,621	12,696	3,012	3,104	493	17,132	1,873	12,281	4,565	2,262
Widowed	1,939	492	71	631	1,240	2,911	1,794	397	508	76	2,143	341	1,748	733	367
Divorced	312	103	15	156	209	501	313	66	73	16	366	45	356	98	101
Unknown	11	1	-------	8	13	5	8	6	2	-------	12	-------	8	7	1
URBAN AND RURAL															
Urban population	22,739	4,138	-------	2,610	17,389	18,881	18,118	3,605	3,517	-------	28,304	-------	28,233	5,542	5,763
Urban-farm	*754*	*53*	-------	-------	*71*	*155*	*55*	*70*	-------	-------	*908*	-------	*372*	*94*	*134*
Rural population	14,694	9,739	2,422	22,870	23,445	43,341	38,523	11,013	10,349	2,809	49,138	9,271	26,743	18,102	5,589
Rural-farm	7,501	4,394	265	5,355	7,272	25,186	24,949	8,088	6,764	1,191	35,104	1,218	12,152	8,720	2,457
Rural-nonfarm	7,193	5,345	2,157	17,515	16,173	18,155	13,574	2,925	3,585	1,618	14,034	8,053	14,591	9,382	3,111
1920: Urban population	15,930	2,962	-------	2,528	23,800	14,964	12,635	-------	3,104	-------	19,365	-------	12,726	4,147	5,461
Rural population	10,339	10,399	1,783	16,017	16,802	37,106	30,922	10,115	9,778	2,551	39,666	7,768	15,998	12,958	4,914

TABLE 14.—COMPOSITION OF THE RURAL POPULATION, FARM AND NONFARM, BY COUNTIES: 1930

SUBJECT	THE STATE	Alameda	Alpine	Amador	Butte	Calaveras	Colusa	Contra Costa	Del Norte	Eldorado	Fresno	Glenn	Humboldt	Imperial
Total rural population	1,516,655	35,672	241	8,494	22,434	6,008	10,258	34,903	4,739	8,325	80,412	10,935	27,481	35,731
RURAL-FARM														
SEX, COLOR, ETC.														
Total rural-farm population	579,350	10,332	83	1,490	9,144	1,686	4,394	9,182	774	3,053	48,416	6,110	8,695	24,752
Male	329,605	5,686	52	886	5,197	988	2,790	5,537	457	1,757	26,538	3,427	4,977	14,615
Female	249,745	4,646	31	604	3,947	698	1,604	3,645	317	1,296	21,878	2,683	3,718	10,137
Native white	397,104	6,656	59	1,257	7,923	1,449	3,183	5,809	573	2,711	31,750	5,187	5,977	10,617
Native parentage	259,875	2,427	39	779	6,036	942	2,406	2,881	395	1,922	18,208	3,643	3,269	8,987
Foreign or mixed parentage	137,229	4,229	20	478	1,887	507	777	3,018	178	789	13,542	1,544	2,708	1,630
Foreign-born white	86,723	2,533	14	202	894	203	413	1,882	101	280	9,153	778	1,794	1,193
Negro	3,461	10			10	5	14	12		9	344	6		622
Other races	92,062	1,133	10	31	317	20	784	1,389	100	53	7,169	139	924	12,320
CITIZENSHIP														
Males 21 years old and over	208,698	3,736	33	619	3,427	703	2,037	3,733	275	1,263	14,945	2,195	3,143	8,627
Native white	120,081	1,892	21	464	2,720	574	1,246	1,724	180	1,056	7,674	1,651	1,739	3,219
Foreign-born white	52,270	1,505	10	128	553	113	282	1,178	72	177	5,112	464	1,128	775
Naturalized	23,928	585	5	86	306	87	124	427	42	132	2,436	251	585	255
Negro	1,118	5			5	1	11	3		5	97	3		200
Females 21 years old and over	140,878	2,840	21	383	2,386	470	941	2,119	174	861	11,321	1,514	2,075	4,656
Native white	95,638	1,713	12	312	2,038	389	752	1,362	124	749	6,410	1,232	1,240	2,180
Foreign-born white	30,423	930	4	71	302	72	119	619	27	95	3,630	267	611	320
Naturalized	15,115	403	3	53	181	53	65	268	21	71	1,692	138	316	132
Negro	748	5			4	1	2	4		4	70	2		124
AGE, ETC.														
Under 5 years	48,430	662	4	103	628	67	337	655	58	208	4,285	461	693	3,373
Under 1 year	*8,744*	*103*	*2*	*14*	*106*	*12*	*69*	*118*	*8*	*42*	*705*	*83*	*119*	*725*
5 to 9 years	60,332	890	2	116	794	130	340	859	70	222	6,034	600	923	3,199
10 to 14 years	57,473	971	11	113	906	131	328	811	98	248	5,820	625	887	2,382
15 to 19 years	53,819	1,050	8	141	884	159	330	855	84	223	5,189	606	845	2,072
20 to 24 years	41,927	723	14	92	528	100	354	725	60	174	3,412	429	585	2,338
25 to 29 years	36,865	644	7	75	445	81	342	691	44	162	2,698	352	515	2,177
30 to 34 years	37,442	622	4	87	453	92	332	631	50	182	2,804	332	570	1,900
35 to 44 years	83,363	1,475	9	207	1,326	224	679	1,368	114	438	6,485	852	1,224	3,517
45 to 54 years	74,084	1,496	14	185	1,306	251	596	1,259	95	432	5,753	822	1,119	2,299
55 to 64 years	49,906	1,081	5	200	1,084	228	435	801	62	411	3,522	601	709	979
65 to 74 years	26,204	531	5	123	567	172	232	388	32	265	1,680	327	384	401
75 years and over	8,585	175		47	217	50	84	136	7	93	596	101	150	109
Total 10 years old and over	470,088	8,780	77	1,271	7,722	1,489	3,717	7,668	646	2,623	38,097	5,049	7,079	18,175
Number illiterate	23,660	748	10	50	141	25	297	660	27	17	2,110	90	400	1,713
Per cent illiterate	5.0	8.5		3.9	1.8	1.7	8.0	8.6	4.2	0.6	5.5	1.8	5.7	9.4
Males 15 years old and over	243,831	4,394	42	711	3,997	823	2,266	4,342	331	1,403	18,189	2,579	3,674	10,012
Single	102,898	1,818	27	362	1,551	391	1,233	2,118	163	570	7,175	1,054	1,615	4,561
Married	125,585	2,302	13	293	2,083	365	923	1,991	151	673	9,990	1,329	1,783	4,940
Females 15 years old and over	168,784	3,415	24	447	2,819	535	1,123	2,516	217	972	14,088	1,845	2,518	5,781
Single	35,548	850	4	106	538	106	217	549	55	181	3,328	396	576	939
Married	118,387	2,234	13	275	1,966	348	797	1,731	148	653	9,709	1,280	1,714	4,482
RURAL-NONFARM														
SEX, COLOR, ETC.														
Total rural-nonfarm population	937,305	25,340	158	7,004	13,290	4,322	5,864	25,721	3,965	5,272	31,996	4,825	18,786	10,979
Male	518,549	13,911	85	4,594	7,463	2,509	3,236	14,447	2,240	3,159	16,952	2,574	10,834	6,491
Female	418,756	11,429	73	2,410	5,827	1,813	2,628	11,274	1,725	2,113	15,044	2,251	7,952	4,488
Native white	707,467	17,240	60	4,709	11,567	3,450	4,849	18,693	3,170	4,570	24,942	4,260	14,276	6,975
Native parentage	533,183	9,384	49	2,845	9,635	2,334	3,859	11,492	2,486	3,431	19,280	3,350	9,903	6,286
Foreign or mixed parentage	174,284	7,856	11	1,864	1,932	1,116	990	7,201	684	1,139	5,662	910	4,373	689
Foreign-born white	105,335	5,164	4	1,265	928	456	383	4,861	389	522	3,088	373	3,324	287
Negro	7,068	115		34	205	3	54	132	3	15	175	34		370
Other races	117,435	2,821	94	996	590	413	578	2,035	403	165	3,791	158	1,186	3,347
CITIZENSHIP														
Males 21 years old and over	348,791	9,492	55	3,017	4,892	1,796	2,177	9,415	1,572	2,344	10,405	1,742	7,588	4,268
Native white	241,813	5,479	28	1,728	4,011	1,297	1,670	5,698	1,189	1,841	7,560	1,446	4,964	2,689
Foreign-born white	61,081	2,930	3	916	571	341	221	2,887	269	423	1,697	223	2,271	204
Naturalized	31,337	1,163	2	410	313	185	143	1,253	135	197	915	143	1,088	111
Negro	3,044	64		2	84	2	27	56	2	9	92	10		159
Females 21 years old and over	257,986	6,899	36	1,488	3,414	1,146	1,617	6,638	1,015	1,354	8,734	1,434	4,796	2,357
Native white	197,553	4,465	15	1,047	2,963	950	1,369	4,621	817	1,226	6,738	1,268	3,602	1,597
Foreign-born white	38,186	1,963	1	297	284	106	152	1,658	102	93	1,225	139	922	77
Naturalized	20,574	814		183	174	76	110	766	66	61	688	94	528	51
Negro	1,948	33			55	1	13	39	1	4	44	12		81
AGE, ETC.														
Under 5 years	80,512	2,081	17	417	1,141	324	472	2,353	301	373	3,107	383	1,517	1,187
Under 1 year	*15,886*	*382*	*1*	*70*	*224*	*63*	*81*	*442*	*53*	*78*	*625*	*71*	*301*	*294*
5 to 9 years	88,563	2,412	19	457	1,314	358	530	2,681	385	378	3,520	427	1,627	1,163
10 to 14 years	76,730	2,171	16	439	1,245	331	524	2,149	314	382	3,058	411	1,491	912
15 to 19 years	70,714	1,909	12	1,057	1,083	317	462	2,027	323	377	2,695	368	1,477	892
20 to 24 years	76,361	1,937	9	547	948	298	439	2,249	298	373	2,476	344	1,588	1,173
25 to 29 years	79,902	1,957	9	523	950	315	420	2,257	313	387	2,644	341	1,656	1,124
30 to 34 years	77,175	1,902	8	522	906	306	424	2,318	307	385	2,502	337	1,540	954
35 to 44 years	146,957	3,913	31	1,209	1,778	686	861	4,194	598	811	4,893	735	2,885	1,598
45 to 54 years	110,079	3,134	14	868	1,612	549	745	2,851	494	761	3,373	607	2,380	1,116
55 to 64 years	69,696	1,930	12	509	1,178	450	473	1,576	356	513	1,908	446	1,427	523
65 to 74 years	41,228	1,231	7	309	802	282	343	763	208	361	1,260	293	858	242
75 years and over	17,481	630	4	138	326	106	169	252	64	163	546	131	331	94
Total 10 years old and over	788,230	20,847	122	6,130	10,835	3,640	4,882	20,687	3,279	4,521	25,369	4,015	15,642	8,629
Number illiterate	31,583	1,672	47	338	178	153	222	827	88	79	989	53	451	563
Per cent illiterate	4.1	8.0	38.5	5.5	1.6	4.2	4.6	4.0	2.7	1.7	3.9	1.3	2.9	6.5
Males 15 years old and over	393,101	10,635	62	3,934	5,585	1,984	2,435	10,759	1,765	2,579	11,989	1,942	8,507	4,852
Single	148,720	4,043	19	2,457	2,005	882	1,006	4,208	719	1,139	3,780	638	3,644	2,132
Married	213,639	5,592	33	1,270	2,997	924	1,249	5,900	856	1,187	7,351	1,124	4,205	2,300
Females 15 years old and over	298,399	8,041	44	1,767	4,025	1,325	1,903	7,779	1,200	1,560	10,342	1,662	5,644	2,865
Single	56,077	1,598	9	382	663	239	401	1,413	223	260	1,919	306	1,005	483
Married	203,054	5,270	29	1,075	2,881	880	1,204	5,562	834	1,079	7,297	1,107	3,942	2,116

TABLE 14.—COMPOSITION OF THE RURAL POPULATION, FARM AND NONFARM, BY COUNTIES: 1930—Con.

SUBJECT	Inyo	Kern	Kings	Lake	Lassen	Los Angeles	Madera	Marin	Mariposa	Mendocino	Merced	Modoc	Mono	Monterey	Napa
Total rural population	6,555	50,481	18,357	7,106	12,569	282,717	12,499	21,145	3,233	17,359	29,682	8,038	1,360	28,743	16,460
RURAL-FARM															
SEX, COLOR, ETC.															
Total rural-farm population	1,095	15,203	10,871	3,027	2,199	33,169	7,721	3,201	1,053	6,712	19,597	2,762	350	13,033	6,571
Male	554	8,700	5,924	1,656	1,283	18,217	4,306	1,927	624	3,816	10,968	1,618	237	8,432	3,746
Female	451	6,503	4,947	1,371	916	14,952	3,415	1,274	429	2,896	8,629	1,144	113	4,601	2,825
Native white	801	10,969	7,622	2,693	1,891	20,153	5,705	2,006	913	5,229	13,697	2,513	264	7,305	5,040
Native parentage	609	8,353	4,500	2,183	1,501	14,845	3,993	700	682	3,677	7,161	2,151	183	4,418	2,984
Foreign or mixed parentage	192	2,616	3,122	510	390	5,308	1,712	1,306	231	1,552	6,536	362	81	2,887	2,056
Foreign-born white	78	1,513	1,947	284	190	4,175	1,010	1,174	66	944	4,246	144	45	2,146	1,409
Negro	4	745	45	1		50	207		3	9	161	5	1	11	6
Other races	122	1,976	1,257	49	118	8,791	799	21	71	530	1,493	100	40	3,571	116
CITIZENSHIP															
Males 21 years old and over	337	5,087	3,308	1,133	847	11,593	2,450	1,303	411	2,475	6,417	1,085	174	5,891	2,612
Native white	256	3,221	1,802	952	665	6,447	1,565	517	350	1,711	3,361	930	113	2,441	1,098
Foreign-born white	48	920	1,126	164	141	2,378	604	779	42	605	2,564	105	37	1,453	865
Naturalized	32	451	387	119	72	1,050	274	291	26	373	795	61	16	438	542
Negro	1	235	15			20	52		1	8	58	1	1	5	4
Females 21 years old and over	244	3,338	2,554	860	584	8,873	1,752	738	255	1,683	4,348	628	66	2,566	1,873
Native white	187	2,369	1,617	735	459	5,836	1,218	393	216	1,241	2,625	568	52	1,634	1,345
Foreign-born white	28	509	724	112	45	1,484	357	342	24	318	1,439	38	8	586	512
Naturalized	21	276	212	82	27	735	149	155	20	221	515	36	7	257	334
Negro	1	153	12	1		18	36		2	1	34	1		2	1
AGE, ETC.															
Under 5 years	82	1,482	1,124	186	157	2,849	734	228	84	479	1,938	218	30	1,019	382
Under 1 year	*13*	*268*	*225*	*27*	*29*	*463*	*145*	*46*	*15*	*76*	*394*	*35*	*5*	*202*	*69*
5 to 9 years	117	1,813	1,326	243	213	3,748	929	320	91	667	2,370	289	29	1,128	510
10 to 14 years	112	1,699	1,212	206	222	3,085	930	288	101	646	2,208	271	27	1,002	566
15 to 19 years	90	1,530	1,162	265	196	2,604	817	270	92	668	2,024	222	17	1,134	529
20 to 24 years	71	1,165	794	173	152	2,056	519	251	72	410	1,372	223	36	1,422	380
25 to 29 years	62	985	664	130	136	2,082	433	258	60	336	1,232	199	24	1,406	360
30 to 34 years	48	892	628	183	145	2,307	479	253	47	355	1,289	211	31	1,167	368
35 to 44 years	138	2,178	1,525	415	347	4,872	1,110	504	138	955	2,774	380	60	1,924	941
45 to 54 years	155	1,732	1,172	461	256	4,553	882	419	154	918	2,196	346	54	1,455	1,056
55 to 64 years	72	1,046	761	387	199	2,951	524	277	114	727	1,363	243	24	802	837
65 to 74 years	37	524	377	214	104	1,509	292	106	69	408	638	109	14	424	485
75 years and over	21	151	123	74	41	594	65	27	30	143	186	49	4	144	155
Total 10 years old and over	806	11,908	8,421	2,598	1,829	26,572	6,058	2,653	878	5,566	15,289	2,255	291	10,886	5,679
Number illiterate	29	482	701	25	45	1,110	289	81	20	107	1,081	43	4	821	47
Per cent illiterate	3.6	4.0	8.3	1.0	2.5	4.2	4.8	3.1	2.3	1.9	7.1	1.9	1.4	7.5	0.8
Males 15 years old and over	396	6,109	4,027	1,298	982	13,226	2,972	1,493	484	2,890	7,663	1,248	188	6,799	2,985
Single	153	2,551	1,528	470	437	4,745	1,173	782	234	1,192	3,159	569	95	3,891	1,252
Married	218	3,149	2,280	707	463	7,746	1,621	633	202	1,441	4,072	583	67	2,583	1,494
Females 15 years old and over	296	4,100	3,122	1,004	625	10,261	2,156	872	293	2,030	5,418	736	76	3,085	2,128
Single	56	815	713	196	115	2,021	444	220	51	403	1,136	110	11	672	433
Married	207	2,987	2,215	701	452	7,302	1,556	584	194	1,406	3,913	553	52	2,174	1,436
RURAL-NONFARM															
SEX, COLOR, ETC.															
Total rural-nonfarm population	5,550	35,278	7,486	4,139	10,390	249,548	4,778	17,944	2,180	10,647	10,085	5,276	1,010	15,710	9,889
Male	3,205	19,195	4,063	2,224	6,230	130,342	2,706	11,967	1,330	6,139	5,584	3,129	638	9,110	5,542
Female	2,345	16,083	3,403	1,915	4,160	119,206	2,072	5,977	850	4,508	4,501	2,147	372	6,600	4,347
Native white	3,887	29,321	5,503	3,534	7,320	197,717	3,190	13,415	1,840	7,649	7,621	4,090	631	10,866	7,676
Native parentage	2,940	25,009	4,497	2,884	5,638	152,710	2,525	8,523	1,370	5,415	5,119	3,455	430	8,066	5,789
Foreign or mixed parentage	947	4,312	1,006	650	1,682	45,007	665	4,892	470	2,234	2,502	635	201	2,800	1,887
Foreign-born white	423	2,015	460	242	1,032	26,939	346	3,113	188	2,096	1,409	389	99	1,630	1,961
Negro	10	490	101	4	38	2,110	104	272	6	34	93	6	2	64	62
Other races	1,230	3,452	1,422	359	2,000	22,782	1,138	1,144	146	868	962	791	278	3,150	190
CITIZENSHIP															
Males 21 years old and over	2,346	11,789	2,564	1,581	4,385	85,381	1,712	9,605	1,022	4,422	3,609	2,203	493	6,277	4,597
Native white	1,530	9,479	1,843	1,313	2,467	64,811	1,067	6,526	810	2,643	2,425	1,504	331	3,526	3,259
Foreign-born white	298	1,210	275	152	691	13,440	226	1,891	148	1,437	891	310	82	969	1,194
Naturalized	193	696	123	103	276	7,892	115	999	91	458	391	125	48	415	901
Negro	3	146	43	3	12	770	41	237	1	20	41	3	2	32	32
Females 21 years old and over	1,448	9,013	1,844	1,245	2,359	76,480	1,090	4,182	588	2,915	2,515	1,275	236	4,057	3,405
Native white	1,044	7,573	1,394	1,069	1,815	59,923	745	2,990	498	2,097	1,879	1,074	128	3,125	2,629
Foreign-born white	108	661	170	78	301	11,324	100	1,096	38	603	449	68	17	578	726
Naturalized	80	429	65	57	149	6,531	60	658	28	234	186	46	14	247	514
Negro	2	118	32	1	7	607	24	20	2	13	17	3		28	16
AGE, ETC.															
Under 5 years	503	3,537	753	296	954	21,811	519	769	166	791	988	434	80	1,365	370
Under 1 year	*98*	*740*	*147*	*56*	*231*	*4,092*	*103*	*138*	*39*	*138*	*195*	*91*	*17*	*276*	*64*
5 to 9 years	473	4,092	854	326	973	24,183	534	994	144	869	1,060	476	71	1,399	461
10 to 14 years	409	3,323	730	337	785	20,546	440	1,032	134	798	936	433	63	1,118	447
15 to 19 years	382	2,744	629	290	753	17,796	402	1,083	115	726	832	366	51	1,192	510
20 to 24 years	457	2,831	676	318	1,094	18,528	455	2,240	186	682	836	501	81	1,709	559
25 to 29 years	484	3,066	621	292	1,158	20,983	399	2,187	207	743	916	567	86	1,702	583
30 to 34 years	475	3,027	555	282	957	21,799	335	1,772	216	739	840	459	87	1,415	641
35 to 44 years	851	5,610	1,115	555	1,671	40,611	640	3,122	358	1,649	1,525	882	180	2,404	1,683
45 to 54 years	664	3,602	765	536	1,116	29,157	469	2,304	289	1,541	1,018	559	149	1,645	1,781
55 to 64 years	468	1,854	423	478	580	18,131	318	1,438	197	1,079	592	330	90	990	1,510
65 to 74 years	250	897	240	300	254	10,904	183	748	130	681	379	174	48	571	918
75 years and over	118	384	108	127	87	4,987	69	241	37	274	155	87	24	187	423
Total 10 years old and over	4,574	27,349	5,879	3,517	8,463	203,554	3,725	16,181	1,870	8,987	8,037	4,366	859	12,946	9,068
Number illiterate	243	758	432	102	524	5,244	303	134	24	187	390	163	98	828	470
Per cent illiterate	5.3	2.8	7.3	2.9	6.2	2.6	8.1	0.8	1.3	2.1	4.9	3.7	11.4	6.4	5.2
Males 15 years old and over	2,494	13,426	2,930	1,757	4,877	96,145	1,961	10,495	1,102	4,865	4,086	2,449	524	7,135	4,899
Single	1,007	4,314	1,089	569	2,185	28,178	768	5,350	563	2,151	1,562	1,085	240	3,410	2,689
Married	1,253	8,240	1,660	983	2,368	60,601	1,055	4,235	480	2,178	2,229	1,177	214	3,388	1,581
Females 15 years old and over	1,671	10,600	2,219	1,423	2,901	86,863	1,324	4,654	654	3,324	3,015	1,484	272	4,698	3,722
Single	267	1,633	393	250	442	15,068	227	1,028	121	647	559	218	39	1,089	1,056
Married	1,152	7,998	1,588	937	2,043	59,448	968	2,906	431	2,194	2,129	1,066	185	3,049	2,027

TABLE 14.—COMPOSITION OF THE RURAL POPULATION, FARM AND NONFARM, BY COUNTIES: 1930—Con.

SUBJECT	Nevada	Orange	Placer	Plumas	Riverside	Sacramento	San Benito	San Bernardino	San Diego	San Joaquin	San Luis Obispo	San Mateo	Santa Barbara	Santa Clara
Total rural population	6,779	54,741	15,382	7,913	41,558	48,249	7,554	49,670	35,627	44,360	18,784	24,088	21,652	50,274
RURAL-FARM														
SEX, COLOR, ETC.														
Total rural-farm population	1,822	17,909	7,229	908	17,285	20,301	5,436	16,799	12,421	26,577	9,458	4,002	3,241	25,761
Male	1,046	9,442	4,159	533	9,571	12,631	3,111	9,038	6,963	16,196	5,651	2,502	5,031	14,086
Female	776	8,467	3,070	375	7,714	7,670	2,325	7,761	5,458	10,381	3,807	1,500	3,210	11,675
Native white	1,560	13,427	4,336	715	11,820	11,044	3,877	12,941	9,365	16,420	6,359	2,183	4,679	16,209
Native parentage	996	10,057	2,725	451	9,832	6,726	2,329	9,768	7,118	8,392	3,873	861	2,718	7,628
Foreign or mixed parentage	564	3,370	1,611	264	1,988	4,318	1,548	3,173	2,247	8,028	2,486	1,322	1,961	8,581
Foreign-born white	230	1,629	1,007	119	1,150	2,676	763	2,246	1,255	5,339	1,115	1,261	1,318	5,558
Negro		16	5		343	59	3	101	19	33	2	1	8	9
Other races	32	2,837	1,881	74	3,972	6,522	793	1,511	1,782	4,785	1,982	557	2,236	3,985
CITIZENSHIP														
Males 21 years old and over	712	5,815	2,546	362	5,847	8,596	1,932	5,803	4,672	10,901	3,660	1,727	3,360	8,921
Native white	558	4,091	1,360	264	3,946	3,542	1,124	4,058	3,302	4,672	2,004	921	1,382	4,412
Foreign-born white	140	887	613	77	883	1,661	479	1,266	715	3,805	677	887	841	3,287
Naturalized	90	528	262	43	407	775	250	684	468	1,254	362	252	318	1,320
Negro		6			93	21	3	34	10	16	2		4	4
Females 21 years old and over	477	5,037	1,690	219	4,391	4,328	1,279	4,861	3,529	5,694	2,121	855	1,755	6,913
Native white	384	3,874	1,043	168	3,179	2,766	914	3,699	2,687	3,557	1,503	457	1,008	4,170
Foreign-born white	84	663	345	36	416	882	257	849	471	1,725	398	319	425	2,073
Naturalized	59	440	149	19	257	475	141	489	311	786	230	119	189	835
Negro		6	3		72	15		30	6	8			4	5
AGE, ETC.														
Under 5 years	113	1,506	636	64	1,578	1,633	470	1,277	858	1,932	733	304	752	1,850
Under 1 year	*17*	*264*	*117*	*7*	*304*	*247*	*75*	*232*	*142*	*305*	*139*	*49*	*145*	*328*
5 to 9 years	144	1,881	850	84	1,865	2,007	592	1,708	1,131	2,689	928	378	835	2,570
10 to 14 years	193	1,816	775	77	1,700	1,720	543	1,477	1,106	2,449	917	361	725	2,618
15 to 19 years	159	1,624	637	88	1,639	1,745	537	1,384	983	2,439	900	324	650	2,465
20 to 24 years	100	1,178	433	47	1,116	1,758	393	1,046	698	2,102	864	290	788	1,903
25 to 29 years	69	976	396	68	973	1,640	375	855	657	2,003	745	201	713	1,488
30 to 34 years	85	1,117	416	64	989	1,412	347	1,011	729	1,912	672	369	986	1,576
35 to 44 years	237	2,606	1,033	131	2,373	2,896	804	2,565	1,806	4,194	1,328	701	1,248	3,486
45 to 54 years	277	2,367	988	119	2,227	2,795	641	2,421	1,843	3,461	1,072	507	952	3,484
55 to 64 years	231	1,593	635	106	1,659	1,698	430	1,798	1,390	2,072	717	291	545	2,581
65 to 74 years	164	921	319	44	862	824	212	953	902	1,024	435	148	249	1,254
75 years and over	49	317	109	15	287	226	82	300	309	298	146	38	97	436
Total 10 years old and over	1,565	14,522	5,743	760	13,842	16,761	4,374	13,814	10,432	21,956	7,797	3,320	6,654	21,335
Number illiterate	24	433	423	24	846	1,163	123	366	257	915	361	325	439	1,587
Per cent illiterate	1.5	3.0	7.4	3.2	6.1	6.9	2.8	2.6	2.5	4.2	4.6	9.8	6.6	7.4
Males 15 years old and over	809	6,783	2,949	420	6,909	9,907	2,276	6,731	5,331	12,593	4,325	1,959	3,846	10,466
Single	364	2,233	1,183	218	2,434	5,023	980	2,136	1,945	6,356	2,201	1,037	1,949	4,212
Married	385	4,176	1,558	171	3,968	4,368	1,111	4,134	2,955	5,504	1,868	819	1,717	5,602
Females 15 years old and over	663	5,923	2,019	263	5,233	5,134	1,555	5,606	3,995	6,914	2,555	1,000	2,083	8,251
Single	147	1,294	398	66	1,005	1,053	361	1,000	723	1,517	581	216	437	2,081
Married	357	4,074	1,445	165	3,809	3,621	1,059	4,046	2,846	4,866	1,737	704	1,478	5,380
RURAL-NONFARM														
SEX, COLOR, ETC.														
Total rural-nonfarm population	4,957	36,832	8,153	7,005	24,273	27,948	2,118	32,871	23,206	17,783	9,308	20,086	13,411	24,513
Male	2,960	19,182	4,739	4,653	13,448	16,326	1,257	18,272	12,854	10,106	5,224	11,118	7,286	13,050
Female	1,997	17,650	3,414	2,352	10,825	11,622	861	14,599	10,352	7,677	4,082	8,968	6,125	11,463
Native white	3,868	26,009	5,541	5,349	16,546	20,172	1,293	22,726	16,870	13,095	7,195	14,558	8,096	18,496
Native parentage	2,367	22,134	3,783	4,072	13,829	13,875	919	18,805	13,845	9,319	5,558	8,958	6,138	12,604
Foreign or mixed parentage	1,501	3,875	1,758	1,277	2,717	6,297	374	3,921	3,025	3,776	1,637	5,600	1,958	5,892
Foreign-born white	868	1,884	1,111	1,044	1,469	3,391	235	2,670	1,795	1,932	940	4,450	1,746	3,926
Negro	7	28	10	83	328	340	3	325	58	85	4	84	48	82
Other races	214	8,911	1,491	529	5,930	4,045	587	7,150	4,483	2,671	1,158	994	3,521	2,009
CITIZENSHIP														
Males 21 years old and over	2,251	11,559	3,399	3,668	8,847	11,343	842	12,502	8,517	6,686	3,633	8,140	4,809	9,062
Native white	1,513	8,160	2,027	2,467	6,020	7,206	426	8,463	6,225	4,114	2,472	5,071	2,545	5,912
Foreign-born white	590	996	732	868	834	1,893	147	1,563	1,018	1,199	568	2,378	858	2,310
Naturalized	259	581	324	386	500	830	53	738	705	627	375	1,158	416	1,088
Negro	5	20	5	58	111	232	3	138	32	42	3	41	11	30
Females 21 years old and over	1,384	10,228	2,080	1,453	6,359	6,581	467	9,178	6,362	4,452	2,669	6,064	3,796	7,690
Native white	1,097	7,824	1,501	1,223	4,656	4,744	316	6,748	4,757	3,471	2,174	4,112	2,341	5,944
Foreign-born white	253	752	340	144	551	1,249	78	986	667	644	340	1,810	813	1,445
Naturalized	166	465	173	68	352	497	38	492	453	364	234	832	376	642
Negro	2	4	3	17	100	42		118	14	17	1	36	33	31
AGE, ETC.														
Under 5 years	275	3,869	667	508	2,343	2,360	195	2,993	2,110	1,554	690	1,313	1,238	1,677
Under 1 year	*51*	*709*	*126*	*85*	*464*	*439*	*46*	*631*	*380*	*273*	*126*	*250*	*237*	*288*
5 to 9 years	328	4,291	745	528	2,285	2,641	216	3,023	2,193	1,804	739	1,554	1,230	1,973
10 to 14 years	328	3,516	597	386	2,044	2,263	167	2,485	1,830	1,586	712	1,431	1,141	1,831
15 to 19 years	342	2,853	545	361	1,965	2,258	188	2,236	1,781	1,415	717	1,313	997	1,865
20 to 24 years	342	2,734	628	604	2,316	2,516	211	2,515	2,088	1,553	731	1,513	1,132	1,952
25 to 29 years	371	3,036	764	713	2,208	2,646	186	2,821	1,810	1,425	745	1,679	1,222	1,732
30 to 34 years	348	3,001	621	666	1,826	2,561	188	2,733	1,734	1,354	677	1,928	1,127	1,669
35 to 44 years	749	5,438	1,307	1,347	3,424	4,493	291	5,314	3,184	2,753	1,355	3,921	2,222	3,477
45 to 54 years	793	3,804	998	1,054	2,645	3,199	243	4,208	2,699	2,037	1,162	2,785	1,559	2,918
55 to 64 years	590	2,409	692	544	1,733	1,804	123	2,671	1,930	1,249	881	1,577	900	2,055
65 to 74 years	340	1,310	421	221	996	858	67	1,361	1,247	725	629	806	451	1,412
75 years and over	146	529	158	67	442	343	42	505	598	326	266	249	183	747
Total 10 years old and over	4,354	28,672	6,741	5,969	19,645	22,947	1,707	26,855	18,903	14,425	7,877	17,219	10,943	20,863
Number illiterate	63	1,097	697	302	1,434	1,140	62	2,233	711	441	208	338	428	1,094
Per cent illiterate	1.4	3.8	10.3	5.1	7.3	5.0	3.6	8.3	3.8	3.1	2.6	2.0	3.9	5.2
Males 15 years old and over	2,456	13,248	3,748	3,938	10,075	12,648	963	13,955	9,740	7,609	4,115	8,925	5,481	10,231
Single	1,125	3,835	1,620	2,092	3,940	5,325	439	5,522	3,720	3,047	1,558	3,634	2,238	3,845
Married	1,095	8,609	1,781	1,579	5,299	6,402	447	7,255	5,251	4,045	2,182	4,730	2,939	5,231
Females 15 years old and over	1,570	11,908	2,396	1,845	7,526	8,036	577	10,415	7,333	5,230	3,050	6,863	4,321	8,801
Single	308	2,076	432	203	1,523	1,726	110	1,996	1,231	988	530	1,768	1,085	1,891
Married	987	8,472	1,627	1,296	5,061	5,546	396	7,080	5,096	3,773	2,064	4,227	2,707	4,947

TABLE 14.—COMPOSITION OF THE RURAL POPULATION, FARM AND NONFARM, BY COUNTIES: 1930—Con.

SUBJECT	Santa Cruz	Shasta	Sierra	Siskiyou	Solano	Sonoma	Stanislaus	Sutter	Tehama	Trinity	Tulare	Tuolumne	Ventura	Yolo	Yuba
Total rural population	14,694	9,739	2,422	22,870	23,445	43,341	38,523	11,013	10,349	2,809	49,138	9,271	26,743	18,102	5,588
RURAL-FARM															
SEX, COLOR, ETC.															
Total rural-farm population	7,501	4,394	265	5,355	7,272	25,186	24,949	8,088	6,764	1,191	35,104	1,218	12,152	8,720	2,457
Male	4,250	2,486	166	3,101	4,254	13,937	13,827	4,848	3,782	722	19,054	741	6,647	5,480	1,435
Female	3,251	1,908	99	2,254	3,018	11,249	11,122	3,240	2,982	469	16,050	477	5,505	3,240	1,022
Native white	4,891	3,801	184	4,466	4,683	18,187	19,590	6,255	6,052	957	27,003	1,055	7,383	5,585	2,033
Native parentage	2,917	3,050	86	3,292	2,450	9,990	12,458	4,659	4,815	721	20,399	638	5,867	3,747	1,438
Foreign or mixed parentage	1,974	751	98	1,174	2,235	8,197	7,132	1,596	1,237	236	6,604	417	1,516	1,838	595
Foreign-born white	1,496	342	80	570	1,377	6,129	4,771	822	589	73	3,905	157	733	944	258
Negro	1	22		3	12	14	21	10	11		403		14	61	10
Other races	1,113	229	1	316	1,198	856	567	1,001	112	161	3,793	6	4,022	2,130	156
CITIZENSHIP															
Males 21 years old and over	2,820	1,659	129	2,061	2,877	9,298	8,431	3,289	2,461	517	11,113	540	3,974	3,830	986
Native white	1,529	1,342	71	1,569	1,554	5,381	5,351	2,162	2,069	410	7,569	429	2,338	2,048	734
Foreign-born white	939	220	57	396	836	3,652	2,856	506	347	58	2,221	107	436	622	169
Naturalized	393	133	18	194	352	2,122	1,387	263	235	43	866	69	246	270	76
Negro		13		1	11	8	8	6	6		117		2	17	5
Females 21 years old and over	1,970	1,091	65	1,253	1,756	7,026	6,295	1,878	1,795	263	8,503	311	2,976	1,878	596
Native white	1,309	904	42	1,023	1,090	4,604	4,503	1,528	1,554	213	6,318	262	1,906	1,349	496
Foreign-born white	487	113	23	157	488	2,265	1,705	259	214	14	1,475	49	272	288	78
Naturalized	231	74	11	85	233	1,365	886	159	145	14	603	28	161	137	36
Negro	1	8		2	1		4	2	3		78		11	8	3
AGE, ETC.															
Under 5 years	562	318	17	469	544	1,549	1,971	571	506	68	3,420	57	1,389	674	172
Under 1 year	*96*	*60*	*7*	*88*	*92*	*253*	*374*	*103*	*91*	*18*	*663*	*12*	*296*	*107*	*30*
5 to 9 years	687	403	14	542	702	2,223	2,550	782	675	104	4,059	86	1,382	766	223
10 to 14 years	668	435	19	490	673	2,370	2,725	763	654	115	3,854	96	1,166	734	238
15 to 19 years	653	428	19	461	628	2,351	2,566	672	595	106	3,573	109	1,067	703	208
20 to 24 years	560	262	15	381	469	1,588	1,735	564	405	91	2,649	82	947	661	172
25 to 29 years	390	218	19	286	436	1,312	1,414	527	300	62	2,150	55	907	673	107
30 to 34 years	420	233	21	382	449	1,450	1,497	575	410	48	2,293	59	933	683	142
35 to 44 years	1,124	601	39	753	1,106	3,722	3,557	1,297	861	155	4,865	162	1,836	1,317	386
45 to 54 years	1,035	593	43	640	1,033	3,801	3,164	1,102	896	157	4,020	177	1,251	1,203	348
55 to 64 years	766	480	29	494	786	2,689	2,214	736	758	159	2,526	191	747	779	265
65 to 74 years	441	286	23	277	354	1,623	1,194	389	503	92	1,279	105	385	384	161
75 years and over	161	123	7	80	106	499	358	107	140	33	401	38	138	138	35
Total 10 years old and over	6,252	3,673	234	4,344	6,026	21,414	20,428	6,735	5,583	1,019	27,625	1,075	9,381	7,280	2,062
Number illiterate	272	73	8	89	204	442	697	200	75	24	1,675	20	650	668	104
Per cent illiterate	4.4	2.0	3.4	2.0	3.4	2.1	3.4	3.0	1.3	2.4	6.1	1.9	6.9	9.2	5.0
Males 15 years old and over	3,259	1,931	143	2,365	3,280	10,785	10,078	3,746	2,819	590	13,295	619	4,647	4,333	1,114
Single	1,345	809	77	1,122	1,457	4,262	4,008	1,788	1,012	286	4,801	305	1,742	2,280	494
Married	1,677	988	54	1,084	1,610	5,778	5,484	1,757	1,585	230	7,765	253	2,641	1,773	525
Females 15 years old and over	2,335	1,307	72	1,459	2,073	8,259	7,625	2,226	2,110	314	10,476	360	3,566	2,213	710
Single	500	267	14	310	425	1,782	1,669	400	389	66	2,202	79	720	448	152
Married	1,596	891	52	1,031	1,452	5,647	5,374	1,616	1,526	208	7,543	234	2,509	1,526	504
RURAL-NONFARM															
SEX, COLOR, ETC.															
Total rural-nonfarm population	7,193	5,345	2,157	17,515	16,173	18,155	13,574	2,925	3,585	1,618	14,034	8,053	14,591	9,382	3,111
Male	3,884	2,871	1,303	10,175	10,213	9,656	7,281	1,810	1,959	1,071	7,604	4,607	7,094	5,748	1,879
Female	3,309	2,074	854	7,340	5,960	8,499	6,293	1,115	1,626	547	6,430	3,446	6,897	3,634	1,232
Native white	5,844	4,205	1,721	13,287	11,224	14,566	11,428	2,273	3,164	1,346	10,165	6,257	10,504	6,147	2,501
Native parentage	4,158	3,371	1,213	9,948	7,477	9,756	8,932	1,875	2,657	1,060	8,881	4,162	8,894	4,418	1,971
Foreign or mixed parentage	1,686	834	508	3,339	3,747	4,810	2,496	398	507	286	1,284	2,095	1,610	1,729	530
Foreign-born white	1,092	461	286	2,184	2,224	2,752	1,179	230	188	109	573	1,013	795	1,152	241
Negro	11	15	5	604	63	71	21	3	9	6	151	20	14	46	8
Other races	246	664	145	1,440	2,662	766	946	419	224	157	3,145	763	3,278	2,037	361
CITIZENSHIP															
Males 21 years old and over	2,541	2,401	1,009	6,985	7,572	6,369	4,588	1,386	1,368	850	4,422	3,314	4,780	4,081	1,318
Native white	1,837	1,741	718	4,580	4,268	4,556	3,611	834	1,155	688	3,176	2,275	3,374	2,218	927
Foreign-born white	628	345	215	1,459	1,311	1,552	674	157	115	93	835	719	430	749	175
Naturalized	303	176	121	500	567	922	444	84	59	69	173	367	265	273	90
Negro	2	12	5	246	29	21	6	2	5	6	48	12	4	15	7
Females 21 years old and over	2,203	1,229	533	4,290	3,717	5,652	3,755	654	998	355	3,455	2,095	3,892	2,130	730
Native white	1,743	981	443	3,286	2,742	4,419	3,121	568	889	307	2,673	1,694	2,942	1,555	631
Foreign-born white	415	99	63	578	782	1,068	465	55	64	16	192	264	320	337	60
Naturalized	243	60	39	203	337	659	324	33	39	13	91	152	176	117	34
Negro	3	2		162	19	13	5	1	2		39	6	3	11	1
AGE, ETC.															
Under 5 years	526	402	166	1,613	1,037	996	1,169	206	297	91	1,621	630	1,652	762	243
Under 1 year	*106*	*93*	*36*	*316*	*198*	*180*	*205*	*38*	*52*	*20*	*289*	*118*	*332*	*155*	*43*
5 to 9 years	665	426	153	1,707	1,231	1,363	1,391	259	301	122	1,684	707	1,665	861	308
10 to 14 years	659	426	136	1,367	1,022	1,721	1,248	220	304	95	1,422	611	1,270	697	246
15 to 19 years	528	373	133	1,315	1,227	1,770	1,202	241	257	81	1,224	590	1,121	722	224
20 to 24 years	391	439	162	1,421	2,048	1,332	1,064	300	294	105	1,165	643	1,237	792	221
25 to 29 years	424	405	190	1,635	1,905	1,243	978	234	301	145	1,100	664	1,393	819	218
30 to 34 years	465	371	146	1,587	1,499	1,197	952	207	253	138	1,029	604	1,302	739	213
35 to 44 years	1,008	843	356	2,703	2,701	2,635	1,919	475	492	240	1,953	1,211	2,114	1,476	448
45 to 54 years	933	694	309	1,989	1,716	2,234	1,583	353	391	227	1,373	1,061	1,444	1,146	423
55 to 64 years	789	458	236	1,261	1,024	1,723	1,073	228	337	200	832	723	804	763	308
65 to 74 years	558	344	121	670	552	1,340	712	145	251	110	448	443	433	435	186
75 years and over	184	163	48	235	204	566	279	56	104	62	173	160	149	102	73
Total 10 years old and over	6,002	4,517	1,838	14,195	13,905	15,796	11,014	2,460	2,987	1,405	10,729	6,716	11,274	7,759	2,560
Number illiterate	106	155	49	610	588	1,459	191	81	61	23	774	168	583	807	120
Per cent illiterate	1.8	3.4	2.7	4.3	4.2	9.2	1.7	3.3	2.0	1.6	7.2	2.5	5.2	10.4	4.7
Males 15 years old and over	2,867	2,629	1,088	7,816	8,519	7,479	5,339	1,466	1,508	913	5,143	3,647	5,898	4,562	1,462
Single	901	1,167	488	3,116	4,558	2,288	1,846	739	824	417	1,664	1,636	1,728	2,271	683
Married	1,695	1,192	512	3,953	3,527	3,544	3,123	620	843	331	3,138	1,709	3,321	1,977	607
Females 15 years old and over	2,476	1,462	614	5,012	4,364	6,996	4,427	774	1,175	397	4,164	2,458	4,606	2,599	852
Single	409	237	91	330	904	1,956	840	141	203	60	721	480	837	457	156
Married	1,669	1,048	443	3,636	2,979	3,566	3,072	523	806	285	3,065	1,639	3,269	1,774	604

TABLE 15.—COMPOSITION OF THE POPULATION, FOR CITIES OF 10,000 OR MORE: 1930

SUBJECT	Alameda	Alhambra	Anaheim	Bakersfield	Belvedere township	Berkeley	Beverly Hills	Brawley	Burbank	Burlingame	Compton	Eureka
SEX, COLOR, ETC.												
Total population	35,033	29,472	10,995	26,015	33,023	82,109	17,429	10,439	16,662	13,270	12,516	15,752
Male	17,155	14,161	5,433	13,394	16,862	38,623	7,796	5,843	8,309	6,536	6,349	8,352
Female	17,878	15,311	5,562	12,621	16,161	43,486	9,633	4,596	8,353	6,734	6,167	7,400
Native white	27,323	25,807	8,407	20,652	8,518	65,345	14,779	4,459	14,092	10,935	10,971	12,305
Male	13,133	12,283	4,115	10,413	4,318	30,100	6,688	2,526	6,999	5,312	5,540	6,267
Female	14,190	13,524	4,292	10,239	4,200	35,245	8,091	1,933	7,093	5,623	5,431	6,038
Native parentage	16,397	19,786	6,429	16,230	4,346	43,755	10,992	3,884	11,046	7,007	9,051	7,798
Foreign parentage	6,300	3,111	1,012	2,408	3,112	12,153	1,957	267	1,556	2,135	910	2,661
Mixed parentage	4,626	2,910	966	2,014	1,060	9,437	1,830	308	1,490	1,793	1,010	1,906
Foreign-born white	6,356	2,986	905	1,911	3,764	12,163	2,002	252	1,487	2,258	873	3,101
Male	3,307	1,515	435	1,101	2,009	6,054	823	170	768	1,174	455	1,944
Female	3,049	1,471	470	810	1,755	6,109	1,179	82	719	1,084	418	1,157
Negro	294	96	25	868	13	2,177	397	194	6	8	1	37
Male	133	45	12	428	7	1,025	101	92		1	1	20
Female	161	51	13	440	6	1,152	296	102	6	7		17
Other races	1,060	583	1,658	2,584	20,728	2,424	251	5,534	1,077	69	671	249
Per cent native white	78.0	87.6	76.5	79.4	25.8	79.6	84.8	42.7	84.6	82.4	87.7	78.5
Per cent foreign-born white	18.1	10.1	8.2	7.3	11.4	14.8	11.5	2.4	8.9	17.0	7.0	19.7
Per cent Negro	0.8	0.3	0.2	3.3		2.7	2.3	1.9		0.1		0.2
1920: Total population	28,806	9,096	5,526	18,638	6,339	56,036	674	5,389	2,913	4,107	1,478	12,923
Native white	21,962	7,826	4,253	15,238		44,623	469	3,482	2,356	3,223	1,147	9,704
Foreign-born white	5,877	1,139	1,005	2,491		9,573	154	1,563	444	842	306	3,122
Negro	217	44	11	369		507	11	98		3		31
Per cent native white	76.2	86.0	77.0	81.8		79.6	69.6	64.6	80.9	78.5	77.6	75.1
Per cent foreign-born white	20.4	12.5	18.2	13.4		17.1	22.8	29.0	15.2	20.5	20.7	24.2
Per cent Negro	0.8	0.5	0.2	2.0		0.9	1.6	1.8		0.1		0.2
CITIZENSHIP												
Males 21 years old and over	11,552	9,761	3,495	8,873	8,808	26,388	5,522	3,637	5,314	4,391	3,941	5,909
Native white	8,062	8,160	2,645	6,721	2,032	19,158	4,498	1,753	4,352	3,270	3,352	3,946
Native parentage	4,637	6,053	1,992	5,242	1,316	12,489	3,176	1,458	3,338	1,955	2,684	2,436
Foreign or mixed parentage	3,425	2,107	653	1,479	716	6,669	1,322	295	1,014	1,315	668	1,510
Foreign-born white	3,099	1,392	419	1,005	1,843	5,677	766	165	705	1,085	422	1,892
Naturalized	1,962	885	299	649	859	3,603	474	92	436	729	281	1,113
First papers	408	205	33	128	313	843	113	31	98	160	61	271
Alien	557	244	49	245	639	1,028	161	37	158	179	70	500
Unknown	172	58	38	43	32	203	18	5	13	17	10	8
Negro	72	30	8	298	4	708	99	65		1		13
Other races	319	179	423	789	4,929	845	159	1,654	257	35	167	58
Females 21 years old and over	12,284	10,635	3,645	7,975	5,320	31,135	7,232	2,314	5,257	4,642	3,877	4,897
Native white	9,123	9,306	2,823	6,433	2,076	24,080	5,813	1,109	4,404	3,621	3,368	3,732
Native parentage	5,079	6,717	1,907	4,904	1,320	15,478	4,061	965	3,239	2,090	2,666	2,223
Foreign or mixed parentage	4,044	2,589	856	1,529	756	8,602	1,752	144	1,165	1,531	692	1,509
Foreign-born white	2,848	1,374	451	768	1,593	5,741	1,104	76	650	1,004	396	1,087
Naturalized	1,738	866	316	511	663	3,479	564	54	385	623	267	708
First papers	133	90	20	32	81	269	84	8	43	59	19	27
Alien	744	347	82	194	819	1,720	427	15	207	283	102	346
Unknown	233	71	33	31	30	273	29	4	15	39	7	6
Negro	93	35	5	279	4	797	269	67	6	6		10
Other races	230	120	366	495	4,647	517	46	1,002	197	11	124	68
SCHOOL ATTENDANCE												
Total 7 to 13 years, inclusive	3,932	3,104	1,321	3,105	5,493	8,164	1,703	1,411	2,305	1,555	1,694	1,708
Number attending school	3,843	3,059	1,289	3,065	5,265	7,998	1,673	1,298	2,276	1,522	1,655	1,678
Per cent attending school	97.7	98.6	97.6	98.7	95.8	98.0	98.2	92.0	98.7	97.9	97.7	98.2
Total 14 and 15 years	1,143	808	346	819	1,248	2,438	463	318	544	352	386	479
Number attending school	1,128	802	337	803	1,212	2,412	456	278	538	347	381	468
Per cent attending school	98.7	99.3	97.4	98.0	97.1	98.9	98.5	87.4	98.9	98.6	98.7	97.7
Total 16 and 17 years	1,118	802	339	873	1,176	2,582	360	336	487	348	393	502
Number attending school	1,002	737	254	721	894	2,428	337	185	435	322	331	435
Per cent attending school	89.6	91.9	74.9	82.6	76.0	94.0	93.6	55.1	89.3	92.5	84.2	86.7
Total 18 to 20 years, inclusive	1,658	1,174	545	1,385	1,735	4,426	624	637	672	515	509	773
Number attending school	594	433	185	431	357	2,517	347	95	241	237	170	265
Per cent attending school	35.8	36.9	33.9	31.1	20.6	56.9	55.6	14.9	35.9	46.0	33.4	34.3
ILLITERACY												
Total 10 years old and over	29,991	25,060	9,062	21,689	24,195	71,642	15,105	7,980	13,506	11,084	9,975	13,515
Number illiterate	402	82	257	537	2,003	714	18	633	155	27	134	214
Per cent illiterate	1.3	0.3	2.8	2.5	8.3	1.0	0.1	7.9	1.1	0.2	1.3	1.6
Per cent illiterate in 1920	1.3	0.9	4.2	2.8		1.0	1.2	22.9	4.4	1.8	5.5	1.1
Native white	22,700	21,635	6,979	17,148	6,368	55,874	12,488	3,676	11,342	8,793	8,674	10,215
Number illiterate	60	26	18	33	25	60	8	13	8	7	15	42
Per cent illiterate	0.3	0.1	0.3	0.2	0.4	0.1	0.1	0.4	0.1	0.1	0.2	0.4
Foreign-born white	6,278	2,926	901	1,901	3,713	12,026	1,977	251	1,462	2,221	801	3,081
Number illiterate	248	27	27	102	205	431	6	6	29	18	7	141
Per cent illiterate	4.0	0.9	3.0	5.4	5.5	3.6	0.3	2.4	2.0	0.8	0.8	4.6
Negro	220	77	17	724	10	1,854	394	162	6	8	1	31
Number illiterate	20	5		31		16	3	13	1			2
Per cent illiterate	9.1			4.3		0.9	0.8	8.0				
MARITAL CONDITION												
Males 15 years old and over	13,184	10,893	4,000	10,143	10,552	30,315	6,041	4,199	6,022	4,874	4,504	6,617
Single	4,027	2,593	1,108	3,248	3,602	9,849	1,368	1,785	1,556	1,174	1,156	2,512
Married	8,338	7,660	2,596	6,134	6,310	18,789	4,376	2,154	4,151	3,490	3,089	3,537
Widowed	510	468	188	425	473	973	160	191	225	144	174	362
Divorced	283	172	105	324	166	479	136	66	83	65	83	205
Unknown	26	10	3	12	1	225	1	3	7	1	2	1
Per cent single	30.5	23.8	27.7	32.0	34.1	32.5	22.6	42.5	25.8	24.1	25.7	38.0
Per cent married	63.2	70.3	64.9	60.5	59.8	62.0	72.4	51.3	68.9	71.6	68.6	53.5
Females 15 years old and over	14,009	12,090	4,183	9,372	10,077	35,411	7,940	2,884	5,965	5,191	4,403	5,683
Single	3,101	2,492	930	1,984	2,216	9,768	1,880	492	1,035	1,038	732	1,264
Married	8,393	7,734	2,614	5,998	6,368	19,188	4,569	2,049	4,196	3,473	3,119	3,513
Widowed	1,972	1,605	513	1,010	1,287	5,180	1,068	301	613	562	456	699
Divorced	418	252	123	375	207	1,095	418	42	120	116	95	206
Unknown	35	7	3	5	4	180	5		1	2	1	1
Per cent single	22.8	20.6	22.2	21.2	22.0	27.6	23.7	17.1	17.4	20.0	16.6	22.2
Per cent married	59.9	64.0	62.5	64.0	63.1	54.2	57.5	71.0	70.3	66.9	70.8	61.8

TABLE 15.—COMPOSITION OF THE POPULATION, FOR CITIES OF 10,000 OR MORE: 1930—Continued

SUBJECT	Fresno	Fullerton	Gardena township	Glendale	Huntington Park	Inglewood	Long Beach	Los Angeles	Modesto	Monrovia	Oakland	Ontario
SEX, COLOR, ETC.												
Total population	52,513	10,660	15,969	62,736	24,591	19,480	142,032	1,238,048	13,842	10,890	284,063	13,583
Male	26,382	5,421	8,030	29,785	12,289	9,707	68,256	610,678	7,012	5,162	142,434	6,704
Female	26,131	5,439	7,939	32,951	12,302	9,773	73,776	627,370	6,830	5,728	141,629	6,879
Native white	38,888	9,233	12,473	55,877	21,352	16,687	125,921	891,736	12,108	8,639	217,985	11,391
Male	18,909	4,523	6,214	26,338	10,587	8,288	60,000	429,823	5,979	4,059	106,607	5,573
Female	19,979	4,710	6,259	29,539	10,765	8,399	65,921	461,913	6,129	4,580	111,378	5,818
Native parentage	25,914	7,526	9,284	43,217	16,299	12,483	99,992	618,028	9,579	6,680	131,755	9,535
Foreign parentage	8,942	906	1,735	6,101	2,793	2,180	13,148	164,751	1,362	1,019	52,856	930
Mixed parentage	4,032	801	1,454	6,559	2,260	2,024	12,781	108,957	1,167	940	33,374	926
Foreign-born white	7,956	863	2,011	5,762	2,812	2,359	13,255	131,848	1,022	1,000	49,488	939
Male	4,364	488	1,033	2,797	1,494	1,186	6,688	94,670	605	454	26,551	466
Female	3,652	375	978	2,965	1,318	1,173	6,567	87,178	417	546	22,937	473
Negro	838	41	15	38	1	3	353	38,894	170	461	7,503	49
Male	437	23	8	7			175	18,349	89	226	3,750	23
Female	401	18	7	31	1	3	178	20,545	81	235	3,753	26
Other races	4,831	723	1,470	1,059	426	431	2,503	125,570	542	790	9,087	1,204
Per cent native white	74.1	85.0	78.1	89.1	86.8	85.7	88.7	72.0	87.5	79.3	76.7	83.9
Per cent foreign-born white	15.2	7.9	12.6	9.2	11.4	12.1	9.3	14.7	7.4	9.2	17.4	6.9
Per cent Negro	1.6	0.4	0.1	0.1			0.2	3.1	1.2	4.2	2.6	0.4
1920: Total population	45,086	4,415	6,331	13,536	4,513	3,286	55,593	576,673	9,241	5,480	216,261	7,280
Native white	34,268	3,865		11,770	3,983	2,799	48,241	434,807	8,089	4,525	158,842	6,284
Foreign-born white	8,552	517		1,561	528	466	6,799	112,057	985	779	45,102	959
Negro	508	18		22		2	142	15,579	94	133	5,480	11
Per cent native white	76.0	87.5		87.0	88.3	85.2	86.8	75.4	87.5	82.6	73.4	86.3
Per cent foreign-born white	19.0	11.7		11.5	11.7	14.2	12.2	19.4	10.7	14.2	20.9	13.2
Per cent Negro	1.1	0.4		0.2		0.1	0.3	2.7	1.0	2.4	2.5	0.2
CITIZENSHIP												
Males 21 years old and over	17,073	3,461	4,964	20,245	8,455	6,297	48,835	438,491	4,693	3,438	98,984	4,177
Native white	11,226	2,820	3,666	17,244	6,982	5,120	41,761	298,092	3,870	2,681	67,549	3,413
Native parentage	8,125	2,255	2,727	12,894	5,239	3,797	32,404	208,940	2,923	2,002	40,488	2,762
Foreign or mixed parentage	3,101	565	939	4,350	1,743	1,323	9,357	89,152	937	679	27,061	651
Foreign-born white	4,669	437	927	2,603	1,360	1,064	6,200	88,670	589	426	25,267	441
Naturalized	2,044	192	503	1,693	712	606	4,014	51,653	360	305	14,439	317
First papers	443	40	178	356	267	195	849	14,960	80	37	3,708	40
Alien	1,557	178	224	507	353	219	1,035	20,426	144	73	5,510	81
Unknown	45	27	22	47	28	44	302	1,631	5	11	1,550	3
Negro	286	10	4	6			144	13,043	55	135	2,752	14
Other races	1,472	194	367	392	113	113	730	38,086	179	196	3,416	309
Females 21 years old and over	16,496	3,454	4,858	23,462	8,311	6,491	53,814	452,645	4,444	4,016	98,119	4,415
Native white	11,862	2,967	3,697	20,496	7,025	5,352	47,137	328,152	3,906	3,181	72,086	3,719
Native parentage	8,379	2,360	2,654	14,933	5,179	3,776	35,668	223,606	2,919	2,339	41,148	3,019
Foreign or mixed parentage	3,483	607	1,043	5,563	1,846	1,576	11,469	104,546	987	842	30,938	700
Foreign-born white	3,451	324	876	2,741	1,175	1,045	6,032	80,789	397	513	21,625	443
Naturalized	1,698	165	494	1,754	661	614	3,851	47,036	287	345	12,176	329
First papers	79	12	59	149	81	74	318	5,676	16	18	919	24
Alien	1,630	119	294	756	410	308	1,470	26,037	90	134	6,781	89
Unknown	44	28	29	82	23	49	393	2,040	4	16	1,749	1
Negro	267	10	6	31	1	3	138	14,862	44	164	2,693	18
Other races	916	153	279	194	110	91	507	28,842	97	158	1,715	235
SCHOOL ATTENDANCE												
Total 7 to 13 years, inclusive	6,641	1,398	2,258	6,779	2,706	2,410	13,463	113,506	1,602	1,201	30,219	1,694
Number attending school	6,447	1,373	2,226	6,717	2,665	2,372	13,084	110,854	1,591	1,185	29,338	1,673
Per cent attending school	97.1	98.2	98.6	99.1	98.5	98.4	97.2	97.7	99.3	98.7	97.1	98.8
Total 14 and 15 years	1,796	356	582	1,828	737	627	3,806	31,207	449	364	8,347	459
Number attending school	1,762	348	579	1,803	731	625	3,759	30,672	435	355	8,149	452
Per cent attending school	98.1	97.8	99.5	98.9	99.2	99.7	98.8	98.3	96.9	97.5	97.6	98.5
Total 16 and 17 years	1,241	354	523	1,716	722	560	3,827	31,997	413	325	8,430	515
Number attending school	1,588	305	462	1,579	647	508	3,406	27,688	341	274	7,489	444
Per cent attending school	86.3	86.2	88.3	92.0	89.6	90.7	89.0	86.5	82.6	84.3	88.8	86.2
Total 18 to 20 years, inclusive	2,946	544	659	2,576	1,201	787	6,078	56,310	714	482	13,766	733
Number attending school	1,038	253	232	1,162	380	296	2,295	19,193	243	223	4,598	311
Per cent attending school	35.2	46.5	35.2	45.1	31.6	37.6	37.8	34.1	34.0	46.3	33.4	42.4
ILLITERACY												
Total 10 years old and over	43,774	8,932	12,619	53,548	20,914	16,018	123,870	1,072,680	11,570	9,309	244,548	11,236
Number illiterate	2,037	194	198	377	128	99	588	18,500	182	93	4,857	257
Per cent illiterate	4.7	2.2	1.5	0.7	0.6	0.6	0.5	1.7	1.6	1.1	2.0	2.3
Per cent illiterate in 1920	4.7	3.1		0.7	0.4	0.6	0.5	2.0	1.9	1.1	2.5	2.9
Native white	31,757	7,586	9,894	47,052	17,867	13,428	108,734	767,768	10,047	7,402	182,150	9,446
Number illiterate	40	11	23	84	23	14	110	901	18	10	478	30
Per cent illiterate	0.1	0.1	0.3	0.2	0.1	0.1	0.1	0.1	0.2	0.1	0.3	0.3
Foreign-born white	7,918	835	1,965	5,684	2,752	2,298	13,075	179,737	1,012	994	48,984	931
Number illiterate	1,420	26	72	87	75	31	75	5,369	76	4	3,423	24
Per cent illiterate	17.9	3.1	3.7	1.5	2.7	1.3	0.6	3.0	7.5	0.4	7.0	2.6
Negro	708	31	13	37	1	3	319	33,551	138	370	6,576	45
Number illiterate	19						10	774	4	3	140	4
Per cent illiterate	2.7						3.1	2.3	2.9	0.8	2.1	
MARITAL CONDITION												
Males 15 years old and over	19,745	3,992	5,673	22,733	9,536	7,098	54,443	488,278	5,330	3,911	111,768	4,875
Single	6,402	1,116	1,499	5,461	2,558	1,691	14,786	162,409	1,679	1,094	35,439	1,373
Married	12,924	2,677	3,829	16,049	6,379	5,018	35,493	288,596	3,246	2,531	67,580	3,204
Widowed	873	134	233	818	353	248	2,428	20,572	253	214	4,358	219
Divorced	441	63	112	397	246	139	1,707	16,263	145	67	3,188	77
Unknown	5	2		8		2	29	438	7	5	1,203	2
Per cent single	32.4	28.0	26.4	24.0	26.8	23.8	27.2	33.3	31.5	28.0	31.7	28.2
Per cent married	60.9	67.1	67.5	70.6	66.9	70.7	65.2	59.1	60.9	64.7	60.5	65.7
Females 15 years old and over	19,470	4,008	5,598	26,172	9,523	7,351	59,982	506,768	5,156	4,532	111,709	5,189
Single	4,770	827	987	5,362	1,735	1,278	11,665	117,033	1,128	1,078	24,781	1,175
Married	11,770	2,672	3,843	16,350	6,392	5,086	36,414	291,260	3,260	2,589	67,541	3,248
Widowed	2,333	427	632	3,683	1,145	799	9,510	75,035	609	758	14,793	663
Divorced	592	80	136	766	251	180	2,379	23,107	156	103	4,152	103
Unknown	5	2		11		8	24	333	3	4	442	
Per cent single	24.5	20.6	17.6	20.5	18.2	17.4	19.4	23.1	21.9	23.8	22.2	22.6
Per cent married	60.5	66.7	68.6	62.5	67.1	69.2	60.7	57.5	63.2	57.1	60.5	62.6

TABLE 15.—COMPOSITION OF THE POPULATION, FOR CITIES OF 10,000 OR MORE: 1930—Continued

SUBJECT	Palo Alto	Pasadena	Pomona	Redlands	Richmond	Riverside	Sacramento	Salinas	San Bernardino	San Buenaventura	San Diego	San Francisco
SEX, COLOR, ETC.												
Total population	13,652	76,086	20,804	14,177	20,093	29,698	93,750	10,263	37,481	11,603	147,995	634,394
Male	6,623	33,740	10,182	6,897	10,666	14,396	49,790	5,877	19,011	6,027	74,290	338,033
Female	7,029	42,346	10,622	7,280	9,427	15,300	43,960	4,386	18,470	5,576	73,705	296,361
Native white	11,250	59,269	17,857	10,899	15,365	22,512	71,650	7,945	27,612	10,235	117,658	441,583
Male	5,366	25,981	8,658	5,206	7,956	10,680	36,309	4,317	13,741	5,299	58,615	222,280
Female	5,884	33,288	9,199	5,693	7,409	11,832	35,341	3,628	13,871	4,936	59,043	219,303
Native parentage	8,092	44,797	14,857	8,690	9,934	18,326	47,436	5,865	22,286	8,360	86,933	235,298
Foreign parentage	1,670	7,756	1,403	1,126	3,291	2,069	14,714	1,199	2,716	859	16,308	137,355
Mixed parentage	1,488	6,716	1,597	1,083	2,140	2,117	9,500	881	2,610	1,016	14,417	68,930
Foreign-born white	1,733	9,874	1,269	1,250	3,435	2,111	12,612	1,004	2,244	781	16,306	153,386
Male	836	4,152	648	604	2,006	1,059	7,676	639	1,242	417	8,473	89,133
Female	897	5,722	621	646	1,429	1,052	4,936	365	1,002	364	7,893	64,253
Negro	188	3,015	47	154	48	604	1,086	55	518	52	2,723	3,803
Male	91	1,353	24	74	28	283	549	34	265	22	1,324	2,190
Female	97	1,662	23	80	20	321	537	21	253	30	1,399	1,613
Other races	481	3,928	1,631	1,874	1,245	4,469	8,402	1,259	7,107	535	11,248	35,622
Per cent native white	82.4	77.9	85.8	76.9	76.5	75.8	76.4	77.4	73.7	88.2	79.5	69.6
Per cent foreign-born white	12.7	13.0	6.1	8.8	17.1	7.1	13.5	9.8	6.0	6.7	11.1	24.2
Per cent Negro	1.4	4.0	0.2	1.1	0.2	2.0	1.2	0.5	1.4	0.4	1.8	0.6
1920: Total population	5,900	45,354	13,505	9,571	16,843	19,341	65,908	4,308	18,721	4,156	74,361	506,676
Native white	4,915	36,977	11,892	7,918	13,026	14,633	51,334	3,219	14,817	3,598	58,993	349,822
Foreign-born white	730	6,785	1,539	1,485	3,602	2,810	10,873	713	3,490	504	13,241	140,200
Negro	59	1,094	46	77	33	505	675	26	269	21	996	2,414
Per cent native white	83.3	81.5	88.1	82.7	77.3	75.7	77.9	74.7	79.1	86.6	79.3	69.0
Per cent foreign-born white	12.4	15.0	11.4	15.5	21.4	14.5	16.5	16.6	18.6	12.1	17.8	27.7
Per cent Negro	1.0	2.4	0.3	0.8	0.2	2.6	1.0	0.6	1.4	0.5	1.3	0.5
CITIZENSHIP												
Males 21 years old and over	4,522	23,812	6,603	4,464	7,096	9,149	35,665	4,218	12,017	4,067	51,232	257,934
Native white	3,447	17,826	5,589	3,310	4,813	6,874	24,488	2,950	8,521	3,512	39,082	153,044
Native parentage	2,403	13,362	4,519	2,639	3,174	5,594	16,000	2,098	6,942	2,816	28,542	85,519
Foreign or mixed parentage	1,044	4,464	1,070	671	1,639	1,370	8,398	852	1,879	696	10,540	67,525
Foreign-born white	780	3,867	601	582	1,893	989	7,410	610	1,185	387	8,052	86,366
Naturalized	483	2,454	416	304	1,202	660	4,084	354	764	219	5,644	47,974
First papers	111	565	59	68	273	82	948	71	156	89	974	13,845
Alien	156	771	89	120	372	201	2,170	146	243	74	1,310	18,939
Unknown	30	77	37	----------	46	46	208	39	22	5	124	4,608
Negro	70	890	17	48	14	146	388	28	203	19	938	1,852
Other races	225	1,229	401	524	376	1,140	3,379	630	1,808	149	3,160	17,672
Females 21 years old and over	5,032	32,171	7,052	4,788	5,950	10,036	29,538	2,803	11,472	3,639	51,901	217,404
Native white	4,034	24,866	6,130	3,767	4,349	7,970	23,057	2,278	8,931	3,182	40,851	149,916
Native parentage	2,790	18,136	4,914	2,932	2,766	6,297	14,494	1,583	6,834	2,443	28,837	75,339
Foreign or mixed parentage	1,235	6,730	1,225	835	1,583	1,673	8,563	695	2,097	739	12,014	74,577
Foreign-born white	842	5,405	574	618	1,341	1,001	4,641	346	942	336	7,489	60,240
Naturalized	490	3,234	387	387	878	671	2,735	230	667	214	5,216	32,505
First papers	45	471	23	36	49	44	144	9	38	35	409	4,033
Alien	259	1,595	118	187	370	228	1,588	89	219	86	1,744	18,873
Unknown	48	105	46	8	44	58	174	18	18	1	120	4,760
Negro	77	1,169	13	56	13	177	374	18	183	22	982	1,300
Other races	79	731	326	347	247	887	1,466	161	1,416	99	2,579	5,948
SCHOOL ATTENDANCE												
Total 7 to 13 years, inclusive	1,387	6,780	2,553	1,663	2,486	3,572	9,629	1,037	4,809	1,328	14,639	51,793
Number attending school	1,365	6,654	2,510	1,639	2,431	3,502	9,404	1,015	4,740	1,313	14,554	50,422
Per cent attending school	98.4	98.1	98.3	98.6	97.8	98.0	97.7	97.9	98.6	98.9	98.1	97.4
Total 14 and 15 years	408	2,010	665	484	666	974	2,692	257	1,282	350	3,818	14,836
Number attending school	402	1,981	652	464	650	954	2,633	239	1,233	341	3,756	14,466
Per cent attending school	98.5	98.6	98.0	95.9	97.6	97.9	97.8	93.0	97.7	97.4	98.4	97.5
Total 16 and 17 years	456	2,033	662	454	638	1,014	2,688	277	1,246	335	4,198	15,357
Number attending school	421	1,906	575	351	571	909	2,333	177	997	283	3,489	13,569
Per cent attending school	92.3	91.5	86.9	77.3	89.5	89.6	86.8	63.9	80.0	84.5	83.1	88.4
Total 18 to 20 years, inclusive	713	3,314	1,065	805	984	1,472	4,531	583	1,840	516	7,229	30,171
Number attending school	457	1,609	443	312	321	586	1,582	145	559	129	2,435	9,105
Per cent attending school	64.1	48.6	41.6	38.8	32.6	39.8	34.9	24.9	30.4	25.0	33.7	30.2
ILLITERACY												
Total 10 years old and over	11,907	67,170	17,463	11,928	16,675	24,621	80,381	8,704	30,466	9,644	128,300	564,470
Number illiterate	92	537	310	276	349	922	2,644	190	1,847	166	1,084	8,943
Per cent illiterate	0.8	0.8	1.8	2.3	2.1	3.7	3.3	2.2	6.1	1.7	0.9	1.6
Per cent illiterate in 1920	0.2	0.6	3.2	2.8	3.0	5.0	2.3	2.5	5.3	4.9	1.6	1.9
Native white	9,646	52,112	15,061	9,276	12,409	18,995	60,715	6,640	22,949	8,462	99,757	379,910
Number illiterate	9	52	35	27	24	22	145	16	32	27	111	627
Per cent illiterate	0.1	0.1	0.2	0.3	0.2	0.1	0.2	0.2	0.1	0.3	0.1	0.2
Foreign-born white	1,707	9,765	1,254	1,243	3,397	2,087	12,530	994	2,229	764	16,212	151,899
Number illiterate	51	73	8	38	211	33	1,165	32	77	14	310	5,594
Per cent illiterate	3.0	0.7	0.6	3.1	6.2	1.6	9.3	3.2	3.5	1.8	1.9	3.7
Negro	172	2,578	43	133	39	467	919	49	458	45	2,289	3,488
Number illiterate	4	61	6	7	----------	20	56	5	11	5	71	55
Per cent illiterate	2.3	2.4	----------	5.3	----------	4.3	6.1	----------	2.4	----------	3.1	1.6
MARITAL CONDITION												
Males 15 years old and over	5,263	26,694	7,606	5,172	8,089	10,596	39,700	4,713	13,863	4,538	58,431	284,540
Single	1,873	8,148	2,066	1,631	2,720	2,937	15,204	2,008	4,032	1,316	19,089	119,308
Married	3,130	16,936	5,020	3,166	4,813	6,924	21,225	2,391	8,800	2,935	34,792	139,058
Widowed	185	1,316	380	297	302	508	1,945	164	678	143	2,913	11,459
Divorced	74	484	131	75	216	159	1,315	144	345	143	1,609	8,812
Unknown	1	10	9	3	18	18	11	6	8	1	28	5,903
Per cent single	35.6	30.3	27.2	31.5	33.7	28.2	38.3	42.6	29.1	29.0	32.7	41.9
Per cent married	59.5	63.0	66.0	61.2	59.6	65.3	53.5	50.7	63.5	64.7	59.5	48.9
Females 15 years old and over	5,670	35,532	8,114	5,584	6,928	11,590	34,034	3,291	13,338	4,204	58,055	243,874
Single	1,413	10,606	1,816	1,429	1,341	2,748	7,683	663	2,576	768	11,745	65,311
Married	3,213	17,364	5,063	3,172	4,733	6,976	20,637	2,206	8,730	2,917	35,216	133,194
Widowed	870	6,481	1,091	878	693	1,615	4,433	320	1,016	304	9,021	32,330
Divorced	174	1,059	141	105	166	237	1,269	111	411	124	2,059	11,032
Unknown	----------	22	3	----------	5	14	12	1	5	1	14	2,007
Per cent single	24.9	29.8	22.4	25.6	19.4	23.7	22.6	19.8	19.3	18.3	20.2	26.8
Per cent married	56.7	48.9	62.4	56.8	68.3	60.2	60.6	67.0	65.5	69.4	60.7	54.6

TABLE 15.—COMPOSITION OF THE POPULATION, FOR CITIES OF 10,000 OR MORE: 1930—Continued

SUBJECT	San Jose	San Leandro	San Mateo	Santa Ana	Santa Barbara	Santa Cruz	Santa Monica	Santa Rosa	South Gate	South Pasadena	Stockton	Vallejo	Whittier
SEX, COLOR, ETC.													
Total population	57,651	11,455	13,444	30,322	33,613	14,395	37,146	10,636	19,632	13,730	47,963	14,476	14,822
Male	28,277	5,751	6,986	14,840	16,749	6,972	17,555	5,134	9,988	6,173	25,949	7,708	7,172
Female	29,374	5,704	6,458	15,482	16,864	7,423	19,591	5,502	9,644	7,557	22,014	6,768	7,650
Native white	46,134	8,864	9,585	24,763	24,365	11,998	28,233	9,132	17,545	11,887	35,816	11,940	13,532
Male	21,874	4,372	4,793	11,907	11,831	5,646	13,146	4,300	8,901	5,330	18,296	6,204	6,507
Female	24,260	4,492	4,792	12,856	12,534	6,352	15,087	4,832	8,644	6,557	17,520	5,736	7,025
Native parentage	27,497	4,791	5,538	20,340	17,843	8,427	20,639	6,218	14,050	9,185	24,732	7,630	11,667
Foreign parentage	11,874	2,676	2,485	2,070	3,451	1,978	3,995	1,692	1,784	1,324	6,796	2,452	855
Mixed parentage	6,763	1,397	1,562	2,353	3,071	1,593	3,599	1,222	1,711	1,378	4,288	1,858	1,010
Foreign-born white	9,631	2,525	2,975	1,647	4,797	2,098	5,306	1,312	1,851	1,500	6,906	1,785	825
Male	5,297	1,338	1,649	825	2,464	1,146	2,530	713	968	665	4,430	1,049	418
Female	4,334	1,187	1,326	822	2,333	952	2,776	599	883	835	2,476	736	407
Negro	240	4	189	109	525	35	740	19	2	35	433	297	18
Male	114	2	91	54	236	21	330	12	2	7	234	154	8
Female	126	2	98	55	289	14	410	7	----	28	199	143	10
Other races	1,646	62	695	3,803	3,926	264	2,867	173	234	308	4,808	454	447
Per cent native white	80.0	77.4	71.3	81.7	72.5	83.3	76.0	85.9	89.4	86.6	74.7	82.5	91.3
Per cent foreign-born white	16.7	22.0	22.1	5.4	14.3	14.6	14.3	12.3	9.4	10.9	14.4	12.3	5.6
Per cent Negro	0.4	----	1.4	0.4	1.6	0.2	2.0	0.2	----	0.3	0.9	2.1	0.1
1920: Total population	39,642	5,703	5,979	15,485	19,441	10,917	15,262	8,758	----	7,652	40,296	16,845	7,997
Native white	30,963	3,852	4,314	13,492	14,992	8,911	12,220	7,138	----	6,639	31,013	13,697	7,394
Foreign-born white	7,820	1,800	1,373	1,844	3,864	1,852	2,646	1,465	----	853	6,981	2,449	562
Negro	191	1	55	22	186	28	282	12	----	22	336	315	11
Per cent native white	78.1	67.5	72.2	87.1	77.1	81.6	80.1	81.5	----	86.8	77.0	81.3	92.5
Per cent foreign-born white	19.7	31.6	23.0	11.9	19.9	17.0	17.3	16.7	----	11.1	17.3	14.5	7.0
Per cent Negro	0.5	----	0.9	0.1	1.0	0.3	1.8	0.1	----	0.3	0.8	1.9	0.1
CITIZENSHIP													
Males 21 years old and over	19,073	3,623	4,732	9,887	11,393	4,867	12,120	3,538	6,387	4,287	18,943	5,586	4,911
Native white	13,251	2,349	2,814	7,995	7,692	3,659	8,781	2,765	5,435	3,555	12,508	4,235	4,409
Native parentage	7,952	1,322	1,640	6,442	5,726	2,567	6,333	1,847	4,248	2,688	8,591	2,559	3,692
Foreign or mixed parentage	5,299	1,027	1,174	1,553	1,966	1,092	2,448	918	1,187	867	3,917	1,676	717
Foreign-born white	5,087	1,239	1,554	786	2,331	1,101	2,272	695	875	619	4,338	1,017	372
Naturalized	2,445	473	891	558	1,331	656	1,374	443	517	426	1,839	746	224
First papers	499	157	245	79	342	120	314	75	173	59	419	98	57
Alien	1,838	578	362	87	636	265	566	167	176	93	1,221	114	76
Unknown	305	31	56	62	22	60	18	10	9	41	859	59	15
Negro	82	2	63	41	185	20	209	11	2	7	195	115	8
Other races	653	33	301	1,065	1,185	87	858	67	75	106	1,902	219	122
Females 21 years old and over	19,916	3,607	4,428	10,473	11,532	5,308	14,085	3,867	6,054	5,636	15,153	4,647	5,286
Native white	15,398	2,501	3,025	8,906	8,360	4,356	10,662	3,258	5,205	4,764	11,800	3,774	4,826
Native parentage	9,131	1,321	1,638	6,880	6,069	2,975	7,506	2,115	3,953	3,541	7,847	2,101	4,039
Foreign or mixed parentage	6,267	1,180	1,387	2,026	2,291	1,381	3,156	1,143	1,252	1,223	3,953	1,673	787
Foreign-born white	4,130	1,091	1,226	773	2,186	911	2,512	574	795	779	2,374	714	389
Naturalized	1,897	385	692	555	1,161	504	1,383	387	471	466	1,157	570	229
First papers	112	25	92	30	155	25	161	15	59	43	54	13	21
Alien	1,774	642	368	136	835	322	925	161	257	207	748	96	97
Unknown	347	39	74	52	35	60	43	11	8	63	415	35	22
Negro	94	2	74	39	219	9	285	6	----	25	151	98	7
Other races	294	13	103	755	767	32	576	29	54	68	828	61	84
SCHOOL ATTENDANCE													
Total 7 to 13 years, inclusive	6,450	1,583	1,466	3,428	3,612	1,491	3,727	1,079	2,423	1,329	4,836	1,564	1,611
Number attending school	6,327	1,572	1,447	3,365	3,535	1,466	3,596	1,034	2,379	1,319	4,757	1,543	1,534
Per cent attending school	98.1	99.3	98.6	98.2	97.9	98.3	96.5	95.8	98.2	99.2	98.4	98.7	95.2
Total 14 and 15 years	1,863	403	419	918	915	430	1,113	324	515	396	1,313	398	428
Number attending school	1,824	396	409	888	910	421	1,091	322	510	392	1,294	395	425
Per cent attending school	97.9	98.3	97.6	96.7	99.5	97.9	98.0	99.4	99.0	99.0	98.6	99.2	99.3
Total 16 and 17 years	1,888	366	407	926	918	469	1,063	350	471	434	1,370	368	440
Number attending school	1,654	319	340	723	813	403	941	331	395	401	1,188	330	402
Per cent attending school	87.6	87.2	83.5	78.1	88.6	85.9	88.5	94.6	83.9	92.4	86.7	89.7	91.4
Total 18 to 20 years, inclusive	3,136	531	599	1,467	1,581	601	1,779	520	827	615	2,165	646	861
Number attending school	1,197	144	263	567	550	210	691	226	200	328	763	246	303
Per cent attending school	38.2	27.1	43.9	38.7	34.8	34.9	38.8	43.5	24.2	53.3	35.2	38.1	45.8
ILLITERACY													
Total 10 years old and over	49,507	9,399	11,414	25,574	28,294	12,508	32,257	9,211	15,483	12,133	41,598	12,493	12,613
Number illiterate	2,241	633	169	472	682	213	415	94	104	57	1,064	74	91
Per cent illiterate	4.5	6.7	1.5	1.8	2.4	1.7	1.3	1.0	0.7	0.5	2.6	0.6	0.7
Per cent illiterate in 1920	5.0	14.1	1.3	2.6	1.8	1.7	1.2	1.8	----	0.1	2.7	1.8	0.8
Native white	38,470	6,836	7,781	21,180	20,329	10,202	24,456	7,758	13,511	10,380	30,735	10,104	11,508
Number illiterate	180	45	9	39	95	28	25	9	28	14	103	15	20
Per cent illiterate	0.5	0.7	0.1	0.2	0.5	0.3	0.1	0.1	0.2	0.1	0.3	0.1	0.2
Foreign-born white	9,574	2,506	2,933	1,633	4,745	2,088	5,213	1,303	1,805	1,485	6,808	1,774	809
Number illiterate	1,815	567	125	24	121	161	43	72	29	14	472	45	12
Per cent illiterate	19.0	22.6	4.3	1.5	2.6	7.7	0.8	5.5	1.6	0.9	6.9	2.5	1.5
Negro	212	4	164	91	466	30	627	18	2	35	387	264	16
Number illiterate	9	1	4	4	13	----	13	----	----	1	20	1	----
Per cent illiterate	4.2	----	2.4	----	2.8	----	2.1	----	----	----	5.2	0.4	----
MARITAL CONDITION													
Males 15 years old and over	21,869	4,172	5,360	11,257	12,823	5,516	13,785	4,031	7,112	4,879	21,027	6,165	5,510
Single	7,250	1,178	1,803	3,111	4,050	1,608	4,158	1,227	1,538	1,300	8,462	2,075	1,506
Married	13,041	2,758	3,284	7,353	7,901	3,414	8,718	2,474	5,221	3,308	10,395	3,632	3,680
Widowed	1,045	139	202	539	541	332	590	201	227	197	995	248	212
Divorced	476	80	86	211	322	155	312	127	126	70	667	199	106
Unknown	57	17	5	43	9	7	7	2	----	4	508	11	6
Per cent single	33.2	28.2	33.5	27.6	31.6	29.2	30.2	30.4	21.6	26.6	40.2	33.7	27.3
Per cent married	59.6	66.1	61.0	65.3	61.6	61.9	63.2	61.4	73.4	67.8	49.4	58.9	66.8
Females 15 years old and over	23,074	4,158	4,996	11,916	13,064	5,960	15,794	4,418	6,867	8,309	17,292	5,275	5,983
Single	5,929	865	1,174	2,550	3,247	1,292	3,662	1,015	877	1,764	3,893	1,004	1,281
Married	13,111	2,757	3,210	7,369	7,741	3,457	9,012	2,502	5,260	3,382	10,405	3,548	3,727
Widowed	3,312	435	500	1,685	1,652	1,025	2,612	727	569	988	2,170	574	845
Divorced	693	98	111	307	416	183	497	172	161	172	667	143	130
Unknown	29	3	1	5	8	3	11	2	----	3	157	6	----
Per cent single	25.7	20.8	23.5	21.4	24.9	21.7	23.2	23.0	12.8	28.0	22.5	19.0	21.4
Per cent married	56.8	66.3	64.3	61.8	59.3	58.0	57.1	56.6	76.6	53.6	60.2	67.3	62.3

TABLE 16.—COMPOSITION OF THE POPULATION, FOR INCORPORATED PLACES OF 2,500 TO 10,000: 1930

SUBJECT	Albany	Antioch	Arcadia	Auburn	Azusa	Banning	Bell	Benicia	Calexico	Chico	Chino	Chula Vista	Claremont	Coalinga	Colton
SEX, COLOR, ETC.															
Total population	8,569	3,563	5,216	2,661	4,808	2,752	7,884	2,913	6,299	7,961	3,118	3,869	2,719	2,851	8,014
Male	4,298	1,941	2,608	1,436	2,435	1,369	4,022	1,574	3,446	3,937	1,576	1,929	1,200	1,540	4,188
Female	4,271	1,622	2,608	1,225	2,373	1,383	3,862	1,339	2,853	4,024	1,542	1,940	1,519	1,311	3,826
Native white	7,134	2,587	4,222	2,281	2,329	1,958	6,991	2,168	2,455	7,234	1,543	3,180	2,280	2,024	4,324
Native parentage	4,610	1,594	3,295	1,693	1,951	1,626	5,365	1,091	1,937	5,872	1,258	2,500	1,930	2,229	3,655
Foreign or mixed parentage	2,524	993	927	588	378	332	1,626	1,077	488	1,362	285	680	350	395	669
Foreign-born white	1,374	642	560	222	176	156	822	583	281	491	138	451	175	149	273
Negro	2		9	20	6	5	2	4	161	43	4	9	3	1	17
Other races	59	334	425	138	2,297	633	69	158	3,402	193	1,433	229	261	77	3,400
CITIZENSHIP															
Males 21 years old and over	2,761	1,296	1,800	1,009	1,429	816	2,524	1,089	2,132	2,639	834	1,333	806	1,022	2,365
Native white	2,064	783	1,388	796	777	616	2,115	699	998	2,283	455	1,047	644	906	1,386
Foreign-born white	679	397	265	141	94	73	387	338	179	263	73	211	82	84	144
Naturalized	442	130	173	106	68	40	219	179	104	195	39	140	60	57	104
Negro	1		4	6	2	1	1	1	67	20	2	4	1		5
Females 21 years old and over	2,763	930	1,805	848	1,273	865	2,432	796	1,582	2,708	771	1,336	1,092	800	2,143
Native white	2,155	649	1,480	752	748	679	2,060	559	650	2,453	441	1,093	966	726	1,370
Foreign-born white	593	236	248	68	74	74	353	206	73	205	59	201	78	60	104
Naturalized	342	101	156	49	53	43	227	114	44	143	30	127	52	42	75
Negro	1		5	6	1	1	1	3	59	19	2	2	2	1	6
AGE, ETC.															
Under 5 years	856	335	351	169	560	243	677	209	691	548	348	277	166	279	928
Under 1 year	*144*	*60*	*65*	*32*	*120*	*46*	*136*	*40*	*163*	*117*	*80*	*50*	*31*	*66*	*192*
5 to 9 years	885	353	468	198	591	285	862	263	677	646	404	305	199	244	910
10 to 14 years	641	307	396	191	462	286	674	234	582	615	365	285	214	232	804
15 to 19 years	543	275	334	206	423	218	601	231	536	682	338	287	204	226	743
20 to 24 years	651	300	265	215	370	171	621	245	607	562	229	259	223	283	656
25 to 29 years	978	368	282	185	375	217	693	244	632	554	211	235	178	308	596
30 to 34 years	958	299	346	177	285	234	692	270	590	575	177	295	187	247	533
35 to 44 years	1,472	531	894	373	633	413	1,317	452	916	1,165	382	565	319	470	1,099
45 to 54 years	842	354	845	358	550	330	818	337	628	1,117	300	505	333	287	833
55 to 64 years	458	216	581	284	309	187	484	208	293	792	198	392	326	168	506
65 to 74 years	211	126	351	211	167	121	315	122	109	476	112	296	252	79	270
75 years and over	70	34	103	90	82	43	128	48	36	224	54	168	119	27	136
Total 10 years old and over	6,828	2,875	4,397	2,294	3,657	2,224	6,345	2,441	4,931	6,767	2,366	3,287	2,357	2,328	6,176
Number illiterate	68	111	68	32	230	80	49	45	78	100	125	14	36	9	392
Per cent illiterate	1.0	3.9	1.5	1.4	6.3	3.6	0.8	1.8	1.6	1.5	5.3	0.4	1.5	0.4	6.3
Males 15 years old and over	3,073	1,452	2,002	1,143	1,653	940	2,867	1,211	2,433	3,023	1,034	1,494	911	1,164	2,808
Single	688	544	473	452	528	278	702	509	1,023	874	360	417	269	393	886
Married	2,277	825	1,424	586	1,016	598	2,034	610	1,268	1,899	611	972	589	691	1,702
Females 15 years old and over	3,114	1,116	1,999	980	1,542	998	2,804	946	1,918	3,129	967	1,508	1,332	932	2,564
Single	476	220	336	205	334	216	439	237	486	650	236	292	364	152	504
Married	2,299	785	1,410	575	1,001	630	2,027	587	1,227	1,910	611	973	606	677	1,676

SUBJECT	Corona	Coronado	Covina	Culver City	Daly City	Delano	Dinuba	Dunsmuir	El Centro	El Cerrito	El Monte	El Segundo	Escondido	Exeter	Fillmore
SEX, COLOR, ETC.															
Total population	7,018	5,425	2,774	5,669	7,838	2,682	2,968	2,610	8,434	3,870	3,479	3,503	3,421	2,685	2,893
Male	3,659	2,561	1,360	2,862	4,021	1,415	1,532	1,439	4,693	2,014	1,753	1,830	1,747	1,370	1,494
Female	3,359	2,864	1,414	2,807	3,817	1,267	1,436	1,171	3,741	1,856	1,726	1,673	1,674	1,315	1,399
Native white	4,291	4,379	2,611	4,604	5,830	1,630	2,527	2,203	6,192	2,979	2,501	3,157	2,588	2,506	2,030
Native parentage	3,579	3,320	2,236	3,345	2,996	1,245	2,180	1,709	5,397	1,822	2,118	2,510	2,070	2,319	1,774
Foreign or mixed parentage	712	1,059	375	1,259	2,834	385	347	494	795	1,157	383	647	518	187	256
Foreign-born white	313	787	149	805	1,893	166	151	232	425	838	187	240	233	55	96
Negro	23	60			20	39	5	34	607	2				2	
Other races	2,391	199	14	260	95	797	285	141	1,210	51	791	106	600	122	767
CITIZENSHIP															
Males 21 years old and over	2,141	1,767	947	1,977	2,549	846	908	975	3,193	1,254	1,048	1,148	1,133	814	878
Native white	1,290	1,364	871	1,520	1,543	484	746	772	2,252	806	784	1,003	815	762	630
Foreign-born white	175	315	71	376	973	86	77	121	276	435	82	116	120	25	52
Naturalized	96	199	51	216	541	30	51	67	119	256	52	84	91	20	36
Negro	7	13			6	18	2	13	221	1				1	
Females 21 years old and over	1,910	2,046	1,024	1,887	2,372	642	868	751	2,274	1,136	1,027	1,047	1,036	769	817
Native white	1,295	1,553	952	1,488	1,538	412	760	632	1,761	776	776	915	836	712	628
Foreign-born white	132	410	70	352	799	73	59	93	123	347	86	109	99	30	42
Naturalized	73	251	44	195	437	30	35	45	69	186	47	77	77	24	27
Negro	5	34			7	11	3	7	169	1				1	
AGE, ETC.															
Under 5 years	781	383	178	433	730	299	258	175	800	332	390	311	307	235	313
Under 1 year	*157*	*82*	*28*	*82*	*122*	*63*	*63*	*37*	*166*	*71*	*77*	*57*	*55*	*45*	*74*
5 to 9 years	793	425	201	532	769	304	320	234	754	427	375	384	349	261	306
10 to 14 years	668	362	186	421	649	250	299	206	641	315	318	329	273	294	263
15 to 19 years	605	371	203	349	648	244	283	227	635	339	262	244	265	266	263
20 to 24 years	592	396	193	433	654	243	201	210	850	326	287	249	260	208	269
25 to 29 years	584	541	203	603	711	223	235	228	966	317	317	348	279	207	268
30 to 34 years	451	494	225	573	749	186	206	245	917	311	335	381	258	180	204
35 to 44 years	937	865	458	1,083	1,293	374	451	493	1,368	602	497	693	447	360	355
45 to 54 years	728	695	320	606	884	276	309	344	871	447	351	293	384	306	298
55 to 64 years	468	472	296	395	468	159	205	153	403	241	178	149	265	201	208
65 to 74 years	202	290	225	196	211	48	142	78	170	110	131	94	234	126	103
75 years and over	115	130	84	45	70	23	58	23	55	36	38	28	100	39	43
Total 10 years old and over	5,444	4,617	2,395	4,704	6,339	2,029	2,390	2,201	6,880	3,111	2,714	2,808	2,765	2,189	2,274
Number illiterate	393	16	17	76	89	110	56	12	160	66	79	16	104	39	106
Per cent illiterate	7.2	0.3	0.7	1.6	1.4	5.4	2.3	0.5	2.3	2.1	2.9	0.6	3.8	1.8	4.7
Males 15 years old and over	2,503	1,967	1,082	2,171	2,939	988	1,067	1,120	3,591	1,456	1,208	1,295	1,301	970	1,047
Single	764	542	312	562	892	369	315	352	1,286	428	330	334	406	292	330
Married	1,563	1,302	691	1,475	1,896	572	690	681	2,082	952	809	895	801	623	650
Females 15 years old and over	2,273	2,288	1,147	2,112	2,751	791	1,024	881	2,648	1,340	1,188	1,184	1,191	925	964
Single	454	524	260	350	498	151	208	143	398	248	208	178	230	193	197
Married	1,539	1,336	696	1,470	1,909	560	676	687	1,979	953	817	881	790	620	650

TABLE 16.—COMPOSITION OF THE POPULATION, FOR INCORPORATED PLACES OF 2,500 TO 10,000: 1930—Con.

SUBJECT	Fort Bragg	Gilroy	Glendora	Grass Valley	Hanford	Hawthorne	Hayward	Hermosa Beach	Hollister	Huntington Beach	La Mesa	La Verne	Lindsay	Livermore	Lodi
SEX, COLOR, ETC.															
Total population	3,022	3,502	2,761	3,817	7,028	6,596	5,530	4,796	3,757	3,690	2,513	2,860	3,878	3,119	6,788
Male	1,681	1,887	1,404	1,934	3,611	3,342	2,758	2,294	1,917	1,906	1,221	1,415	2,016	1,708	3,406
Female	1,341	1,615	1,357	1,883	3,417	3,254	2,772	2,502	1,840	1,784	1,292	1,445	1,862	1,411	3,382
Native white	2,200	2,407	2,303	3,077	4,613	5,723	4,311	4,089	2,933	3,429	2,244	1,702	3,436	2,522	5,349
Native parentage	1,145	1,532	1,987	1,689	3,463	4,392	2,244	3,101	1,906	2,963	1,819	1,542	3,107	1,576	3,301
Foreign or mixed parentage	1,055	875	316	1,388	1,150	1,331	2,067	988	1,027	466	425	160	329	946	2,048
Foreign-born white	783	625	140	677	574	708	1,167	530	541	220	244	71	131	531	1,181
Negro	2	4	1	1	101				34	6	1	2	3	5	
Other races	37	466	317	62	1,740	165	52	177	249	35	24	1,085	308	61	258
CITIZENSHIP															
Males 21 years old and over	1,111	1,343	935	1,276	2,226	2,026	1,787	1,518	1,214	1,253	838	882	1,252	1,269	2,162
Native white	616	657	713	889	1,374	1,659	1,178	1,235	821	1,133	715	504	1,090	879	1,447
Foreign-born white	476	338	67	369	310	322	589	230	289	108	113	36	70	352	619
Naturalized	191	146	41	227	173	194	231	158	120	70	83	25	35	181	406
Negro	1	1	1	1	35				11	2	1	1	1	4	
Females 21 years old and over	846	974	858	1,228	2,032	2,007	1,792	1,743	1,156	1,133	924	813	1,115	937	2,197
Native white	549	674	763	948	1,471	1,669	1,274	1,440	890	1,030	803	582	1,018	758	1,661
Foreign-born white	288	289	91	272	229	300	511	292	254	94	115	27	48	168	490
Naturalized	153	97	34	174	116	180	218	166	82	59	82	14	29	95	392
Negro	1	1			32				12	2		1	1	1	
AGE, ETC.															
Under 5 years	209	260	164	220	611	623	355	339	312	285	151	303	331	200	483
Under 1 year	*36*	*55*	*35*	*38*	*118*	*127*	*53*	*64*	*64*	*58*	*30*	*78*	*59*	*36*	*92*
5 to 9 years	256	344	217	340	711	758	549	433	352	364	201	303	394	245	598
10 to 14 years	277	345	244	381	656	599	512	353	346	306	184	276	343	221	624
15 to 19 years	253	274	267	320	662	488	463	355	323	292	181	286	355	205	618
20 to 24 years	207	289	264	261	596	416	439	336	302	282	147	278	374	244	489
25 to 29 years	243	267	213	242	546	481	420	365	317	310	131	216	352	283	457
30 to 34 years	217	275	163	242	487	520	407	313	232	319	170	155	309	281	435
35 to 44 years	531	531	368	568	1,033	1,002	776	726	532	641	356	324	557	615	967
45 to 54 years	386	368	360	539	769	788	707	601	463	428	346	294	432	389	808
55 to 64 years	224	268	241	417	509	476	498	462	282	244	298	222	239	233	646
65 to 74 years	134	197	176	204	309	326	264	344	211	150	237	145	134	145	466
75 years and over	52	83	82	82	135	113	122	138	80	63	111	58	54	54	193
Total 10 years old and over	2,557	2,898	2,380	3,257	5,706	5,215	4,626	4,024	3,093	3,041	2,161	2,254	3,153	2,674	5,707
Number illiterate	20	58	78	20	310	43	293	35	134	11	6	155	20	91	81
Per cent illiterate	0.8	2.0	3.3	0.6	5.4	0.8	6.3	0.9	4.3	0.4	0.3	6.9	0.6	3.4	1.4
Males 15 years old and over	1,279	1,420	1,095	1,445	2,610	2,314	2,047	1,718	1,411	1,435	939	987	1,464	1,397	2,509
Single	509	622	372	492	893	573	632	451	536	408	230	318	473	629	743
Married	681	702	676	855	1,543	1,592	1,293	1,148	778	929	637	615	900	654	1,627
Females 15 years old and over	1,001	1,133	1,041	1,431	2,440	2,302	2,067	1,953	1,336	1,300	1,038	991	1,346	1,056	2,574
Single	202	263	234	371	543	343	464	397	302	213	209	250	271	234	564
Married	662	660	656	833	1,489	1,628	1,315	1,178	779	919	643	620	903	677	1,632

SUBJECT	Lompoc	Los Gatos	Lynwood	Madera	Martinez	Marysville	Maywood	Merced	Mill Valley	Montebello	Monterey	Monterey Park	Mountain View	Napa	National City
SEX, COLOR, ETC.															
Total population	2,845	3,168	7,323	4,665	6,599	5,763	6,794	7,066	4,164	5,498	9,141	6,406	3,308	6,437	7,301
Male	1,577	1,487	3,659	2,388	3,666	3,250	3,512	3,899	2,010	2,790	5,338	3,216	1,691	3,208	3,628
Female	1,268	1,681	3,664	2,277	2,903	2,513	3,282	3,167	2,154	2,708	3,803	3,190	1,617	3,229	3,673
Native white	2,028	2,537	6,588	3,275	5,218	4,343	6,237	5,070	3,324	4,269	6,309	5,498	2,383	5,487	5,403
Native parentage	1,574	1,778	5,196	2,524	3,231	3,188	5,031	3,841	2,047	3,436	3,559	4,185	1,511	3,555	4,242
Foreign or mixed parentage	454	759	1,392	751	1,987	1,155	1,206	1,229	1,277	833	2,750	1,313	872	1,932	1,161
Foreign-born white	215	537	669	347	1,178	478	532	577	776	392	1,789	795	580	881	590
Negro				105	12	163		189	2	1	66		3	9	12
Other races	602	94	66	938	161	779	25	1,230	62	836	977	113	342	60	1,296
CITIZENSHIP															
Males 21 years old and over	1,039	1,056	2,337	1,468	2,564	2,404	2,225	2,618	1,369	1,717	3,626	2,058	1,062	2,221	2,286
Native white	673	744	1,992	1,003	1,807	1,618	1,972	1,788	983	1,303	2,098	1,655	624	1,702	1,667
Foreign-born white	127	281	333	182	698	331	242	366	358	206	1,117	375	286	484	299
Naturalized	84	165	184	105	347	182	134	177	230	135	379	227	97	352	216
Negro				31	9	59		81	1		22		2	2	6
Females 21 years old and over	737	1,201	2,275	1,318	1,836	1,668	2,042	1,903	1,536	1,616	2,268	2,119	993	2,243	2,293
Native white	572	946	1,984	955	1,396	1,389	1,794	1,441	1,173	1,292	1,499	1,748	703	1,850	1,779
Foreign-born white	78	240	274	147	409	136	240	198	356	162	566	348	237	372	256
Naturalized	54	127	169	86	203	94	154	99	208	103	207	212	71	275	184
Negro				27	2	48		62	1	1	25		1	7	4
AGE, ETC.															
Under 5 years	274	166	738	437	548	356	675	639	273	491	758	486	275	354	696
Under 1 year	*45*	*26*	*117*	*90*	*97*	*63*	*114*	*136*	*61*	*94*	*159*	*96*	*48*	*63*	*140*
5 to 9 years	271	212	801	507	561	428	788	686	323	631	853	622	334	520	705
10 to 14 years	242	231	594	451	451	405	558	533	287	504	695	579	281	529	672
15 to 19 years	229	257	495	396	500	415	425	561	317	450	764	468	307	484	520
20 to 24 years	310	207	478	417	672	437	558	597	278	420	1,046	374	256	481	549
25 to 29 years	313	191	667	329	708	492	666	662	317	416	842	421	251	421	555
30 to 34 years	229	178	741	306	637	426	725	585	354	478	770	530	284	492	513
35 to 44 years	384	427	1,231	685	1,107	1,028	1,123	1,177	724	889	1,395	1,116	412	954	1,012
45 to 54 years	277	435	696	517	735	790	656	815	622	598	995	812	394	863	843
55 to 64 years	172	390	445	339	368	547	346	451	395	348	568	542	261	655	578
65 to 74 years	85	323	231	187	187	309	193	269	208	194	319	303	178	447	433
75 years and over	56	149	106	81	93	122	79	86	66	79	129	153	74	232	216
Total 10 years old and over	2,309	2,790	5,784	3,721	5,460	4,979	5,331	5,741	3,588	4,376	7,530	5,298	2,699	5,563	5,900
Number illiterate	44	34	58	177	166	128	17	327	17	102	413	9	190	57	98
Per cent illiterate	1.9	1.2	1.0	4.8	3.0	2.6	0.3	5.7	0.5	2.3	5.5	0.2	7.0	1.0	1.7
Males 15 years old and over	1,185	1,185	2,824	1,690	2,869	2,648	2,457	2,957	1,553	1,966	4,169	2,343	1,244	2,506	2,597
Single	501	339	577	508	1,098	1,184	560	1,145	444	528	1,974	560	404	814	725
Married	606	741	1,930	1,076	1,558	1,224	1,779	1,569	1,035	1,330	1,988	1,647	777	1,494	1,711
Females 15 years old and over	873	1,374	2,566	1,590	2,140	1,926	2,316	2,251	1,728	1,906	2,666	2,376	1,174	2,528	2,631
Single	174	323	351	315	428	449	298	455	410	370	546	375	252	568	510
Married	585	759	1,938	1,066	1,463	1,154	1,777	1,481	1,060	1,343	1,752	1,096	747	1,496	1,760

TABLE 16.—COMPOSITION OF THE POPULATION, FOR INCORPORATED PLACES OF 2,500 TO 10,000: 1930—Con.

SUBJECT	Needles	Oceanside	Orange	Oroville	Oxnard	Pacific Grove	Paso Robles	Petaluma	Piedmont	Pittsburg	Porterville	Red Bluff	Redding	Redondo Beach	Redwood City
SEX, COLOR, ETC.															
Total population	3,144	3,508	8,066	3,698	6,285	5,558	2,573	8,245	9,333	9,610	5,303	3,517	4,188	9,347	8,962
Male	1,691	1,781	3,877	1,989	3,302	2,631	1,367	4,094	4,184	5,615	2,719	1,803	2,227	4,775	4,734
Female	1,453	1,727	4,189	1,709	2,983	2,927	1,206	4,151	5,149	3,995	2,584	1,714	1,961	4,572	4,228
Native white	1,888	2,522	6,813	3,281	2,762	4,794	2,092	6,783	8,150	5,801	4,503	3,134	3,685	7,563	6,816
Native parentage	1,589	1,983	5,496	2,494	2,047	3,650	1,603	4,116	5,761	2,545	3,897	2,518	2,841	5,826	4,239
Foreign or mixed parentage	299	539	1,317	787	715	1,144	489	2,667	2,389	3,256	606	616	844	1,737	2,577
Foreign-born white	113	278	571	252	426	574	231	1,418	1,013	2,083	229	222	391	1,084	1,652
Negro	127	4	6	45	34	73	26	3	40	149	37	44	41	17	67
Other races	1,016	704	676	120	3,063	117	224	41	130	1,577	534	117	71	683	427
CITIZENSHIP															
Males 21 years old and over	1,137	1,162	2,558	1,458	1,959	1,764	924	2,834	2,763	3,758	1,712	1,267	1,539	3,113	3,128
Native white	727	848	2,085	1,224	880	1,438	695	2,089	2,282	1,715	1,441	1,071	1,241	2,414	2,006
Foreign-born white	63	144	266	159	216	268	137	724	396	1,284	126	125	253	502	929
Naturalized	48	109	195	93	145	169	75	453	282	346	72	91	170	296	498
Negro	39	2	1	18	12	19	14	1	8	74	13	22	16	6	23
Females 21 years old and over	871	1,118	2,803	1,210	1,653	2,016	788	2,896	3,655	2,174	1,588	1,111	1,279	3,049	2,725
Native white	556	858	2,422	1,085	843	1,706	658	2,263	3,054	1,180	1,396	987	1,122	2,460	1,977
Foreign-born white	46	118	272	89	184	266	86	626	560	683	89	92	132	464	640
Naturalized	36	90	194	72	113	169	64	398	300	146	47	64	92	298	381
Negro	43	1	2	19	15	25	8	1	26	43	11	17	15	4	22
AGE, ETC.															
Under 5 years	307	317	555	190	702	431	194	496	502	890	457	247	277	685	687
Under 1 year	*66*	*50*	*102*	*38*	*162*	*97*	*37*	*94*	*89*	*186*	*100*	*48*	*48*	*122*	*116*
5 to 9 years	341	333	655	259	725	416	217	695	671	958	475	302	327	812	824
10 to 14 years	283	264	663	251	602	400	202	576	754	815	484	252	307	792	727
15 to 19 years	212	272	689	279	513	430	212	612	839	833	499	287	380	752	744
20 to 24 years	301	288	671	247	555	500	186	670	702	1,073	482	271	355	697	662
25 to 29 years	301	282	628	276	536	448	191	697	552	1,101	405	308	347	637	761
30 to 34 years	296	208	549	301	447	369	197	642	698	921	375	278	331	646	706
35 to 44 years	562	529	1,118	634	943	735	392	1,343	1,691	1,516	777	424	638	1,445	1,545
45 to 54 years	340	438	925	530	635	692	329	1,025	1,482	869	603	448	568	1,205	1,161
55 to 64 years	163	319	755	390	373	538	223	768	824	409	399	340	343	872	651
65 to 74 years	68	206	590	252	179	395	165	490	424	147	259	245	239	542	350
75 years and over	19	80	268	85	71	204	60	222	163	69	85	114	73	260	136
Total 10 years old and over	2,496	2,858	6,856	3,249	4,858	4,711	2,162	7,054	8,160	7,762	4,371	2,988	3,584	7,850	7,451
Number illiterate	141	75	96	54	456	36	41	88	13	666	101	23	42	176	349
Per cent illiterate	5.6	2.6	1.4	1.7	9.4	0.8	1.9	1.2	0.2	8.6	2.3	0.8	1.2	2.2	4.7
Males 15 years old and over	1,254	1,316	2,950	1,642	2,285	2,005	1,045	3,178	3,237	4,255	1,990	1,410	1,761	3,588	3,563
Single	382	370	827	616	850	552	349	1,047	940	1,879	617	479	646	1,043	1,270
Married	798	864	1,929	899	1,303	1,314	612	1,885	2,151	2,127	1,243	777	927	2,257	2,059
Females 15 years old and over	1,009	1,278	3,243	1,356	1,971	2,306	915	3,300	4,189	2,692	1,897	1,306	1,516	3,470	3,161
Single	180	245	797	241	394	508	189	782	1,306	581	379	312	324	629	699
Married	742	849	1,940	807	1,308	1,341	585	1,906	2,187	1,881	1,234	772	922	2,262	2,040

SUBJECT	Reedley	Roseville	San Anselmo	San Bruno	San Fernando	San Gabriel	Sanger	San Luis Obispo	San Marino	San Rafael	Santa Clara	Santa Maria	Santa Paula	Sausalito	Selma
SEX, COLOR, ETC.															
Total population	2,589	6,425	4,650	3,610	7,567	7,224	2,967	8,276	3,730	8,022	6,302	7,057	7,452	3,667	3,047
Male	1,324	3,438	2,313	2,006	3,957	3,694	1,547	4,304	1,665	4,166	3,238	3,921	3,765	1,872	1,518
Female	1,265	2,987	2,337	1,604	3,610	3,530	1,420	3,972	2,065	3,856	3,064	3,136	3,687	1,795	1,529
Native white	1,806	5,143	3,783	2,795	4,063	3,740	2,174	6,861	3,225	5,987	4,486	5,200	4,034	2,792	2,511
Native parentage	1,243	3,765	2,278	1,672	3,259	2,840	1,657	4,947	2,570	3,335	1,907	4,041	3,435	1,648	2,136
Foreign or mixed parentage	563	1,378	1,505	1,123	804	900	517	1,914	655	2,652	2,579	1,159	599	1,144	375
Foreign-born white	392	767	849	768	405	543	277	830	394	1,843	1,556	500	286	799	167
Negro		31	1	12	9	16	3	5	59	8	4		11	7	2
Other races	391	484	17	35	3,090	2,925	513	580	52	184	256	1,357	3,121	69	367
CITIZENSHIP															
Males 21 years old and over	810	2,219	1,511	1,285	2,402	2,150	878	2,914	1,089	2,927	1,972	2,636	2,151	1,375	949
Native white	508	1,563	1,074	851	1,319	1,174	592	2,247	923	1,814	1,081	1,767	1,290	900	768
Foreign-born white	178	459	431	415	211	248	148	440	123	999	816	260	128	428	86
Naturalized	112	212	281	238	122	153	69	307	73	615	222	137	77	248	60
Negro		14	1	8	5	3	2	2	11	4	3		5	3	1
Females 21 years old and over	761	1,793	1,603	1,005	2,129	2,058	800	2,635	1,493	2,670	1,834	1,957	2,083	1,305	955
Native white	537	1,432	1,238	692	1,295	1,200	580	2,183	1,185	1,889	1,124	1,549	1,318	959	802
Foreign-born white	161	272	363	303	176	245	119	347	250	750	657	216	129	331	78
Naturalized	102	136	234	179	88	133	42	245	106	456	155	120	81	178	57
Negro		8		3	3	9	1	1	44	4	1		4	4	1
AGE, ETC.															
Under 5 years	227	599	339	314	830	812	263	588	273	423	514	586	823	188	237
Under 1 year	*40*	*135*	*59*	*40*	*172*	*160*	*41*	*125*	*47*	*73*	*92*	*135*	*174*	*35*	*44*
5 to 9 years	259	666	416	344	828	839	340	672	314	577	603	625	880	250	283
10 to 14 years	253	526	401	317	663	665	340	652	268	616	641	538	713	250	292
15 to 19 years	234	536	323	300	594	578	295	672	253	693	629	530	672	252	277
20 to 24 years	229	472	303	271	655	543	246	764	216	641	535	810	643	292	240
25 to 29 years	188	560	355	327	687	540	225	687	240	617	509	761	616	314	187
30 to 34 years	174	563	415	291	626	588	164	691	354	680	415	608	546	343	194
35 to 44 years	325	1,133	823	589	1,070	1,068	428	1,390	761	1,323	873	1,153	1,032	695	444
45 to 54 years	311	782	599	443	767	784	306	992	524	1,150	762	751	736	534	359
55 to 64 years	201	328	426	268	479	462	195	612	307	702	449	405	447	320	258
65 to 74 years	135	188	182	111	261	244	115	384	164	412	271	218	221	159	176
75 years and over	53	69	60	32	106	99	48	166	55	181	101	72	113	67	100
Total 10 years old and over	2,103	5,160	3,895	2,952	5,909	5,573	2,364	7,016	3,143	7,022	5,185	5,846	5,749	3,229	2,527
Number illiterate	60	80	19	28	84	356	127	141	4	118	902	384	451	43	71
Per cent illiterate	2.9	1.6	0.5	0.9	1.4	6.4	5.4	2.0	0.1	1.7	17.4	6.6	7.8	1.3	2.8
Males 15 years old and over	936	2,527	1,688	1,487	2,784	2,505	1,063	3,320	1,219	3,325	2,335	3,030	2,550	1,523	1,110
Single	329	761	432	574	975	762	353	1,156	277	1,236	890	1,250	797	561	295
Married	557	1,577	1,153	844	1,654	1,614	646	1,937	902	1,862	1,318	1,600	1,613	849	727
Females 15 years old and over	914	2,107	1,806	1,148	2,462	2,403	961	3,044	1,656	3,081	2,209	2,278	2,486	1,456	1,125
Single	233	338	407	188	491	505	185	652	488	803	603	439	490	373	236
Married	557	1,516	1,171	828	1,648	1,620	642	1,887	933	1,709	1,301	1,536	1,628	843	730

TABLE 16.—COMPOSITION OF THE POPULATION, FOR INCORPORATED PLACES OF 2,500 TO 10,000: 1930—Con.

SUBJECT	Sierra Madre	Signal Hill	South San Francisco	Sunnyvale	Taft	Torrance	Tracy	Tulare	Turlock	Ukiah	Upland	Visalia	Watsonville	Willow Glen	Woodland	Yuba City
SEX, COLOR, ETC.																
Total population	3,550	2,932	6,193	3,094	3,442	7,271	3,929	6,207	4,276	3,124	4,713	7,263	8,344	4,167	5,542	3,605
Male	1,628	1,584	3,637	1,564	1,821	3,932	2,082	3,187	2,093	1,611	2,372	3,730	4,456	2,028	2,807	1,865
Female	1,922	1,348	2,556	1,530	1,621	3,339	1,747	3,020	2,183	1,513	2,341	3,533	3,888	2,139	2,735	1,740
Native white	2,772	2,671	3,482	2,248	3,168	5,044	2,936	5,035	3,533	2,802	3,364	6,191	6,251	3,681	4,762	3,298
Native parentage	1,979	2,268	1,342	1,242	2,627	3,932	2,254	4,257	2,400	2,113	2,738	5,070	4,227	2,612	3,632	2,681
Foreign or mixed parentage	793	403	2,140	1,006	541	1,112	682	778	1,133	689	626	1,121	2,024	1,069	1,130	617
Foreign-born white	546	160	2,063	758	227	574	283	320	643	291	255	445	1,098	453	509	220
Negro	5		48	5			21	166	1	4	7	52	17	1	87	3
Other races	227	101	600	83	47	1,553	589	686	99	27	1,087	575	978	32	184	84
CITIZENSHIP																
Males 21 years old and over	1,092	1,060	2,453	928	1,245	2,563	1,395	2,050	1,376	1,016	1,509	2,473	3,113	1,344	1,896	1,178
Native white	787	938	947	527	1,113	1,648	1,047	1,599	996	847	1,034	1,994	2,023	1,096	1,508	1,034
Foreign-born white	239	88	1,243	371	110	345	171	189	336	153	122	246	652	238	288	118
Naturalized	152	52	467	135	64	212	90	103	230	98	77	157	285	153	162	76
Negro	2		27	1			5	67	1	1	1	21	7		33	1
Females 21 years old and over	1,409	862	1,412	862	1,036	2,023	1,082	1,790	1,377	953	1,474	2,269	2,534	1,485	1,837	1,069
Native white	1,084	784	831	537	932	1,489	862	1,491	1,078	827	1,186	1,962	1,971	1,284	1,577	975
Foreign-born white	267	60	667	311	95	242	107	119	286	123	116	183	402	195	208	81
Naturalized	160	36	248	93	59	153	66	78	217	93	78	119	184	116	108	52
Negro	2		15	1			16	38			1	18	8	1	23	1
AGE, ETC.																
Under 5 years	207	219	533	236	253	710	348	564	322	211	444	529	632	338	373	317
Under 1 year	*84*	*41*	*102*	*38*	*49*	*139*	*72*	*100*	*58*	*36*	*85*	*106*	*117*	*53*	*82*	*54*
5 to 9 years	292	253	647	336	284	819	381	599	398	315	459	655	619	381	469	374
10 to 14 years	272	255	480	335	285	575	308	581	361	355	356	582	605	316	449	304
15 to 19 years	224	214	548	341	266	487	260	502	370	233	388	631	696	247	433	307
20 to 24 years	218	255	612	264	356	693	344	553	329	212	432	664	835	283	427	294
25 to 29 years	197	293	672	208	351	652	411	526	359	201	373	623	707	373	426	291
30 to 34 years	248	263	617	212	361	700	389	515	327	209	327	574	657	390	443	297
35 to 44 years	531	441	1,084	413	602	1,227	723	912	594	445	614	1,091	1,309	672	868	564
45 to 54 years	525	320	637	379	412	862	386	662	523	396	554	830	1,100	484	665	396
55 to 64 years	439	221	250	204	165	429	170	422	349	294	399	541	697	313	501	252
65 to 74 years	268	120	81	121	84	159	78	246	233	171	250	361	337	250	328	149
75 years and over	128	46	27	43	20	65	28	100	109	82	117	172	138	119	149	60
Total 10 years old and over	3,051	2,430	5,013	2,522	2,905	5,742	3,100	5,044	3,556	2,598	3,810	6,079	7,093	3,448	4,700	2,914
Number illiterate	24	41	147	277	9	364	256	178	53	29	132	127	254	50	35	38
Per cent illiterate	0.8	1.7	2.9	11.0	0.3	6.3	8.3	3.5	1.5	1.1	3.5	2.1	3.6	1.5	0.7	1.3
Males 15 years old and over	1,230	1,178	2,784	1,106	1,401	2,855	1,555	2,360	1,590	1,144	1,743	2,844	3,543	1,496	2,139	1,370
Single	326	346	1,258	385	477	839	541	740	495	345	543	899	1,367	331	700	380
Married	815	715	1,357	672	838	1,830	931	1,463	992	695	1,098	1,707	1,924	1,093	1,284	886
Females 15 years old and over	1,549	997	1,749	1,061	1,219	2,312	1,237	2,113	1,605	1,099	1,711	2,653	2,945	1,636	2,112	1,240
Single	377	159	371	275	228	353	188	387	365	226	413	584	680	299	517	218
Married	821	692	1,236	671	815	1,739	915	1,423	990	682	1,065	1,668	1,841	1,115	1,265	873

TABLE 17.—INDIANS, CHINESE, AND JAPANESE, 1910 TO 1930, AND MEXICANS, 1930, FOR COUNTIES AND FOR CITIES OF 25,000 OR MORE

COUNTY OR CITY	INDIANS			CHINESE			JAPANESE			MEXICANS
	1930	1920	1910	1930	1920	1910	1930	1920	1910	1930
COUNTIES										
The State	19,212	17,360	16,371	37,361	28,812	36,248	97,456	71,962	41,356	368,013
Alameda	182	56	41	3,700	4,505	4,588	5,715	5,221	3,266	6,021
Alpine	104	102	94			1			1	
Amador	125	83	143	40	38	101	2	17	2	558
Butte	377	225	298	155	289	572	307	423	295	333
Calaveras	125	65	161	10	23	49			3	300
Colusa	107	112	169	141	167	218	211	275	140	802
Contra Costa	30	137	3	330	343	550	796	846	1,009	4,757
Del Norte	499	524	337			1				4
Eldorado	144	115	177	12	21	58	9	47	31	48
Fresno	652	380	313	1,008	998	1,377	5,280	5,732	2,233	9,783
Glenn	31	24	32	42	130	129	9	122	33	154
Humboldt	2,174	1,829	1,652	3	15	6			6	161
Imperial	796	1,185	682	177	88	32	2,241	1,986	217	21,618
Inyo	736	632	792	17	43	100	20	82	41	574
Kern	369	208	220	392	557	841	712	338	273	7,109
Kings	162	63	32	363	451	358	746	594	293	3,126
Lake	377	294	433	1	6	24			3	19
Lassen	308	331	410	112	71	13	17	9	6	1,593
Los Angeles	997	281	97	3,572	2,591	2,602	35,300	19,911	8,461	167,024
Madera	520	392	419	121	73	211	208	136	32	1,971
Marin	119	34	26	319	252	555	158	140	199	788
Mariposa	141	94	192	5	18	69			3	65
Mendocino	1,154	1,056	1,179	94	176	263	82	56	77	111
Merced	40	7		194	135	278	768	420	98	2,638
Modoc	561	475	546	16	9	11	1		1	313
Mono	293	252	386	2	5	21	4	2	14	19
Monterey	32	7	29	613	748	575	2,271	1,614	1,121	3,026
Napa	16	2	6	83	126	205	68	79	103	166
Nevada	33	40	52	106	120	309		16	22	168
Orange	125	990	21	95	26	83	1,613	1,491	641	16,536
Placer	146	115	102	405	419	612	1,874	1,474	862	1,427
Plumas	251	332	380	54	75	105	10	22	20	268
Riverside	1,327	1,958	1,500	82	103	187	589	626	765	15,128
Sacramento	188	53	62	2,792	1,954	2,143	8,114	5,800	3,874	4,624
San Benito	3			9	104	66	559	427	286	659
San Bernardino	468	1,029	573	175	107	284	578	533	946	24,265
San Diego	1,722	1,352	1,516	558	307	430	1,722	1,431	520	15,996
San Francisco	151	45	46	16,303	7,744	10,582	6,250	5,358	4,518	7,922
San Joaquin	62	9	8	1,310	1,819	1,968	4,329	4,354	1,804	4,827
San Luis Obispo	20	13	14	97	77	165	868	501	434	1,956
San Mateo	42	3	1	510	342	309	1,169	663	358	1,246
Santa Barbara	44	50	45	353	341	440	1,889	930	863	7,930
Santa Clara	45	4	16	761	839	1,064	4,320	2,981	2,299	3,401
Santa Cruz	12	45	15	238	215	194	1,407	1,019	689	628
Shasta	687	610	755	24	25	88		3	42	245
Sierra	78	65	54	13	33	117	3	3	17	38
Siskiyou	964	624	1,109	116	126	226	10	14	24	797
Solano	18	7	1	607	669	811	1,350	1,017	894	711
Sonoma	545	357	340	190	183	287	716	506	554	313
Stanislaus	37	41	30	111	87	161	505	478	113	1,278
Sutter	12	12	18	13	42	79	399	373	134	492
Tehama	125	125	94	98	161	309	75	95	98	145
Trinity	280	99	227	20	51	163				18
Tulare	351	246	204	179	231	257	1,486	1,602	615	7,076
Tuolumne	153	73	186	17	46	75	2	3	6	500
Ventura	14	10	3	93	155	235	597	675	872	13,839
Yolo	54	42	32	261	175	198	1,423	1,152	789	1,984
Yuba	86	46	16	259	359	493	574	355	336	205
CITIES										
Alameda	1		2	103	94	217	822	644	499	85
Alhambra	17			7	21	20	79	65	13	456
Bakersfield	12	1	1	322	376	420	239	153	160	1,967
Belvedere township	28			20			515			20,125
Berkeley	37	12	2	333	337	451	1,320	911	710	529
Fresno	10	3	5	747	617	975	1,176	1,119	629	2,843
Glendale	18			6	6	4	408	177	36	584
Long Beach	28	2	1	76	34	26	596	375	127	1,691
Los Angeles	616	189	81	3,009	2,062	1,954	21,081	11,618	4,238	97,116
Oakland	97	36	20	3,048	3,821	3,609	2,137	2,709	1,520	3,200
Pasadena	7	1	2	80	100	102	842	383	253	2,753
Riverside	157	962	558	22	51	127	277	340	581	3,942
Sacramento	85	18	6	1,366	831	1,054	3,347	1,976	1,437	3,374
San Bernardino	30	9	22	93	24	48	124	110	94	6,339
San Diego	139	54	8	509	254	348	911	772	159	9,266
San Francisco	151	45	46	16,303	7,744	10,582	6,250	5,358	4,518	7,922
San Jose	7		5	273	341	359	463	321	345	786
Santa Ana	16	47		70	5		42	74	14	3,633
Santa Barbara	13	12	3	213	170	261	296	198	152	3,279
Santa Monica	20	2	1	19	20	20	432	80	66	2,307
Stockton	53	5		991	1,071	698	1,386	840	475	1,983

TABLE 18.—FOREIGN-BORN WHITE BY COUNTRY OF BIRTH, FOR COUNTIES AND FOR CITIES OF 10,000 OR MORE: 1930

COUNTY OR CITY	Total foreign-born white	England	Scotland	Wales	Northern Ireland	Irish Free State	Norway	Sweden	Denmark	Netherlands	Switzerland	France	Germany	Poland	Czechoslovakia	Austria
COUNTIES																
The State	810,034	35,019	27,803	4,111	10,892	34,493	17,604	41,734	23,175	8,897	20,063	21,319	81,840	14,290	6,212	13,243
Alameda	82,314	8,846	3,928	505	1,101	3,601	2,304	4,969	3,276	662	1,318	2,115	7,771	829	404	1,197
Alpine	18	1				1					1	4	8			
Amador	1,467	98	23	6	19	47	16	50	15	2	44	35	74	5	4	38
Butte	2,565	237	64	14	34	70	59	170	87	23	51	50	346	31	47	40
Calaveras	659	64	13	2	4	20	6	21	24	2	31	21	47	3	3	24
Colusa	796	38	11	8	8	41	19	26	22	15	57	22	169	2	7	14
Contra Costa	14,919	1,095	342	167	149	627	219	608	288	135	229	239	861	96	78	309
Del Norte	400	26	11	1	9	11	19	26	19		72	5	30	8	5	7
Eldorado	802	67	12	4	7	26	20	59	19	11	80	28	117	5	1	14
Fresno	21,182	927	307	33	95	222	159	1,184	1,619	124	277	322	998	112	78	187
Glenn	1,151	64	11	5	23	48	56	73	36	9	47	25	249	3	41	11
Humboldt	8,219	307	108	23	174	184	448	633	516	31	550	71	451	63	85	127
Imperial	2,438	123	43	6	19	38	23	74	60	47	431	65	188	12	48	40
Inyo	501	86	21	8	6	21	4	26	13	4	9	29	53	4	3	4
Kern	5,832	578	178	25	57	216	62	188	157	57	191	499	528	71	43	75
Kings	2,981	143	31	2	27	47	15	79	33	240	46	50	75	6	5	13
Lake	526	70	33	4	5	8	11	33	16	5	27	14	83	7	4	17
Lassen	1,222	57	32	6	9	31	55	121	31	14	53	82	95	6	3	17
Los Angeles	282,655	39,904	11,836	1,879	3,752	8,042	6,110	14,634	6,220	4,301	3,747	5,589	28,936	8,408	2,838	5,459
Madera	1,703	80	28	13	13	26	20	73	54	15	55	51	113	9	4	14
Marin	8,554	924	304	31	222	368	150	300	266	66	544	267	932	50	52	77
Mariposa	254	42	8	2	6	12	2	19	4	1	12	17	28	4	4	5
Mendocino	4,114	179	96	6	31	104	105	258	105	16	115	89	334	29	17	61
Merced	6,232	194	50	12	23	82	76	443	180	21	151	120	252	16	23	30
Modoc	533	42	16	2	14	69	18	36	17	3	26	34	68	5	10	2
Mono	144	10	3		4	1	3	6	1	1	11	10	10	1		2
Monterey	7,143	516	195	21	59	151	59	179	417	28	1,207	176	504	24	24	58
Napa	4,251	268	84	9	36	256	75	182	129	18	329	159	633	35	20	91
Nevada	1,775	635	27	15	11	51	19	29	22	6	36	24	130	5	5	25
Orange	7,719	1,179	269	55	92	107	150	294	209	171	155	254	1,572	74	47	98
Placer	3,107	223	49	14	22	61	34	127	82	7	66	47	186	23	11	68
Plumas	1,163	64	21	2	5	67	35	69	16	4	119	26	87	15	19	32
Riverside	5,199	762	208	27	51	145	126	392	149	76	130	171	536	32	38	85
Sacramento	18,679	1,040	493	68	193	798	325	817	431	103	665	242	1,789	166	123	463
San Benito	1,539	53	15		15	38	13	27	49	3	101	71	88	2	9	9
San Bernardino	10,128	1,347	320	58	139	235	168	582	264	393	282	258	1,140	111	86	181
San Diego	21,999	3,912	1,016	179	331	806	622	1,459	615	225	376	466	2,661	302	273	247
San Francisco	153,386	10,774	4,418	504	2,696	13,902	4,087	7,152	3,777	962	3,120	6,461	18,608	2,933	1,047	2,549
San Joaquin	15,641	692	211	44	128	398	191	707	352	271	602	351	1,436	131	64	306
San Luis Obispo	3,125	289	89	18	49	89	47	168	157	20	454	45	316	12	31	28

COUNTY OR CITY	Hungary	Yugoslavia	Russia	Finland	Greece	Italy	Spain	Portugal	Armenia	Canada—French	Canada—Other	Mexico	Central and South America	Australia	Azores	All other
COUNTIES																
The State	6,896	12,743	44,047	8,495	12,675	107,249	13,016	22,695	6,112	7,657	93,788	8,648	6,856	5,108	12,700	30,654
Alameda	509	1,074	1,764	1,408	1,040	9,894	1,614	7,286	257	559	8,013	526	615	744	1,778	2,407
Alpine							2			1						
Amador	4	253	24	7	38	487	79	9		5	39	16	5	5	2	18
Butte	15	21	90	18	80	178	57	159	2	46	352	12	6	12	132	62
Calaveras	2	44	6	6	2	205	25	3		7	50	4	4			16
Colusa	8		18	1	5	78	27	46		10	67	11	6	5	36	19
Contra Costa	57	252	178	129	330	4,595	443	1,305	5	63	994	194	90	59	495	288
Del Norte			14	12	17	47		21		9	49	2		3	36	31
Eldorado	1	6	7	10	36	117	18	13		20	63	1	3	3	4	30
Fresno	33	469	4,003	175	289	2,599	366	586	2,064	84	1,109	81	54	67	421	2,138
Glenn	6	3	54	15	9	85	23	74		13	114	3	3	9	19	20
Humboldt	12	197	120	840	135	1,177	19	339		67	1,051	10	33	19	323	106
Imperial	20	13	39	8	269	123	46	94	32	24	232	94	17	10	25	175
Inyo		12	1	4	6	26	31			5	75	44		1		5
Kern	26	47	550	68	143	724	142	54	17	56	734	95	38	21	63	129
Kings	1	13	22	2	18	183	31	708	59	16	116	16	29	6	915	34
Lake	3	9	5	14	4	38	1	1		3	86	1	1	5	1	17
Lassen	2	11	12	7	29	255	130	8	2	20	81	9	7	5	1	31
Los Angeles	4,100	4,222	23,977	1,404	2,597	16,851	1,880	520	2,404	3,999	49,454	3,808	1,445	1,400	148	12,791
Madera	4	29	68	20	31	578	35	43	17	6	125	22	16	7	69	65
Marin	26	50	123	46	48	1,820	34	385	11	67	643	44	74	96	324	210
Mariposa	2		2	5	2	26	8	7		1	25	1		2		7
Mendocino	17	32	42	814	51	1,005	26	84	3	17	251	16	12	19	126	54
Merced	18	26	85	41	93	1,260	57	805	9	22	312	52	36	12	1,650	81
Modoc		3	9	5	12	40	32	1		10	49	1	1		1	7
Mono		0	2	2	1	17	12	1	1	5	27		1			3
Monterey	8	129	119	32	128	1,447	340	295	2	47	517	71	46	33	147	164
Napa	33	16	76	42	56	1,122	53	83	4	25	248	7	21	29	33	79
Nevada	4	56	9	4	3	408	8	8	2	5	117	6	7	14	2	22
Orange	24	39	157	10	55	165	161	39		61	1,504	341	23	26	24	304
Placer	16	74	78	125	130	765	243	188		8	215	26	17	7	140	55
Plumas	1	50	27	24	45	204	57	2		14	94	12	5	9	2	36
Riverside	52	33	96	32	57	379	43	21	9	88	1,175	67	25	13	2	180
Sacramento	72	773	751	132	661	3,004	659	1,250	140	119	1,604	115	88	91	380	524
San Benito	7	79	9	3	8	343	241	187	2	8	83	17	10	1	32	16
San Bernardino	126	114	311	54	120	897	105	131	21	128	1,977	124	32	53	48	323
San Diego	124	226	483	85	293	1,251	126	372	14	302	3,821	430	97	109	32	744
San Francisco	1,070	2,208	7,455	2,068	3,833	27,311	2,478	831	500	909	8,692	1,554	3,210	1,551	147	6,579
San Joaquin	45	117	1,216	100	456	4,158	207	927	33	102	1,014	95	112	60	577	448
San Luis Obispo	10	25	31	14	25	287	10	86	3	27	287	39	13	12	385	59

TABLE 18.—FOREIGN-BORN WHITE BY COUNTRY OF BIRTH, FOR COUNTIES AND FOR CITIES OF 10,000 OR MORE: 1930—Continued

COUNTY OR CITY	Total foreign-born white	England	Scotland	Wales	Northern Ireland	Irish Free State	Norway	Sweden	Denmark	Netherlands	Switzerland	France	Germany	Poland	Czechoslovakia	Austria
COUNTIES—Continued																
San Mateo	17,320	1,797	706	57	274	866	252	768	432	147	541	608	1,596	106	90	204
Santa Barbara	8,576	1,214	607	43	136	380	191	393	471	61	471	239	672	45	42	63
Santa Clara	25,357	1,846	411	63	198	650	212	1,050	599	135	671	769	1,713	94	151	289
Santa Cruz	5,784	586	107	20	38	156	68	163	272	48	161	76	499	25	37	177
Shasta	1,194	133	29	10	11	49	34	58	28	2	38	32	175	9	23	14
Sierra	366	28	11	3	-------	12	18	26	8	4	57	4	23	4	2	4
Siskiyou	2,986	140	43	12	26	130	69	182	31	15	157	32	163	9	17	20
Solano	5,969	344	109	18	69	359	107	223	195	27	195	86	515	47	25	85
Sonoma	11,611	712	293	27	241	238	222	549	629	68	843	390	1,660	136	67	114
Stanislaus	7,615	294	91	18	54	97	226	1,232	370	82	492	90	513	31	39	52
Sutter	1,272	105	33	6	21	27	53	63	46	26	109	46	186	8	8	22
Tehama	999	93	37	6	16	38	40	49	40	6	41	40	167	8	31	17
Trinity	182	16	3	1	5	12	2	13	10	-------	8	5	41	5	5	2
Tulare	5,809	304	90	13	42	77	51	348	111	64	112	64	445	52	30	65
Tuolumne	1,170	107	22	5	15	34	32	96	22	20	27	24	71	6	10	13
Ventura	3,117	437	147	12	73	100	48	111	72	56	83	136	395	24	13	37
Yolo	2,605	160	52	11	16	109	24	82	65	34	184	50	359	18	9	21
Yuba	977	97	28	8	19	32	26	35	20	10	56	24	145	13	3	20
CITIES																
Alameda city	6,356	917	464	22	96	229	199	367	350	122	91	210	783	20	20	72
Alhambra city	2,986	568	129	26	45	91	48	138	107	34	40	80	418	52	56	24
Anaheim city	905	108	19	7	2	22	15	24	16	6	17	24	331	11	9	17
Bakersfield city	1,911	179	47	8	19	72	18	63	50	12	53	193	132	27	17	29
Belvedere township	3,764	226	44	7	21	25	31	50	31	9	24	45	152	255	31	109
Berkeley city	12,163	1,712	600	64	184	466	323	565	394	100	191	244	1,128	115	96	119
Beverly Hills city	2,002	314	80	14	30	73	48	118	47	14	37	57	261	32	13	50
Brawley city	252	16	10	-------	4	6	4	14	12	1	3	5	24	1	1	3
Burbank city	1,487	257	61	11	15	20	47	89	63	16	19	28	160	19	13	13
Burlingame city	2,258	448	162	10	58	93	44	133	78	29	50	85	254	13	14	14
Compton city	873	199	47	8	17	44	24	37	17	12	19	12	84	3	6	10
Eureka city	3,101	135	42	14	107	71	264	239	89	14	87	26	150	29	37	52
Fresno city	7,956	362	146	13	42	99	46	207	338	41	52	112	375	50	20	69
Fullerton city	563	112	23	9	18	16	20	20	22	4	6	23	93	1	5	5
Gardena township	2,611	344	103	11	37	68	49	128	70	64	35	28	268	35	21	50

COUNTY OR CITY	Hungary	Yugoslavia	Russia	Finland	Greece	Italy	Spain	Portugal	Armenia	Canada—French	Canada—Other	Mexico	Central and South America	Australia	Azores	All other
COUNTIES—Continued																
San Mateo	107	115	224	136	226	4,736	308	406	25	124	1,366	99	171	189	241	396
Santa Barbara	26	18	101	40	93	1,202	126	289	7	71	973	65	54	33	283	107
Santa Clara	77	979	280	106	124	7,883	1,181	2,042	16	130	1,868	188	177	142	849	455
Santa Cruz	20	577	50	23	71	1,281	81	199	1	60	552	40	23	28	238	107
Shasta	4	13	11	24	48	196	48	21	-------	19	93	34	6	9	2	21
Sierra	1	4	1	3	-------	108	5	1	1	4	25	1	2	2	1	3
Siskiyou	3	12	14	14	84	1,347	13	53	1	30	174	13	26	17	98	41
Solano	30	17	193	49	228	742	656	546	50	29	379	31	30	43	260	222
Sonoma	76	83	299	175	106	3,175	84	234	2	45	673	16	36	51	151	216
Stanislaus	19	14	93	33	168	722	77	662	49	28	456	42	31	18	1,181	341
Sutter	15	8	30	6	45	78	37	51	2	11	160	2	4	3	33	28
Tehama	7	5	23	10	14	55	26	19	-------	6	148	7	4	5	28	13
Trinity	-------	2	2	5	1	8	1	5	-------	1	19	-------	1	1	2	6
Tulare	25	80	418	38	40	553	34	829	344	58	544	63	46	16	690	167
Tuolumne	-------	42	8	14	20	360	65	24	-------	11	74	13	6	5	1	23
Ventura	3	15	62	17	95	186	85	86	-------	26	543	38	27	19	12	109
Yolo	22	11	177	12	75	352	180	217	1	12	178	19	9	5	90	51
Yuba	3	14	28	4	82	56	50	39	-------	5	104	10	1	4	20	21
CITIES																
Alameda city	38	10	77	67	37	900	11	119	7	34	732	31	38	68	18	198
Alhambra city	16	14	64	6	20	111	17	1	11	35	727	18	8	22	-------	60
Anaheim city	6	1	16	1	11	3	7	-------	-------	8	178	19	2	1	-------	24
Bakersfield city	11	9	97	42	83	300	33	11	3	20	242	34	10	8	7	75
Belvedere township	30	203	1,055	19	19	368	45	2	22	26	260	310	19	5	-------	321
Berkeley city	77	48	376	811	91	1,106	37	295	36	61	1,551	115	126	154	172	506
Beverly Hills city	37	7	84	18	4	35	5	1	8	21	485	13	7	19	-------	70
Brawley city	3	-------	7	-------	21	18	4	2	-------	5	42	10	-------	-------	-------	36
Burbank city	8	8	13	-------	3	167	-------	2	4	26	322	26	9	2	1	58
Burlingame city	7	6	21	18	17	159	4	16	4	19	346	7	19	44	8	78
Compton city	2	6	21	-------	14	13	2	3	2	23	206	1	4	7	-------	30
Eureka city	1	117	36	481	52	365	5	24	-------	34	557	4	7	8	5	46
Fresno city	13	164	1,949	17	202	1,209	90	74	768	37	495	23	11	18	34	880
Fullerton city	2	2	6	2	8	6	60	-------	-------	2	148	225	3	3	-------	19
Gardena township	20	8	61	8	28	98	2	9	9	25	366	5	1	1	1	58

TABLE 18.—FOREIGN-BORN WHITE BY COUNTRY OF BIRTH, FOR COUNTIES AND FOR CITIES OF 10,000 OR MORE: 1930—Continued

COUNTY OR CITY	Total foreign-born white	England	Scotland	Wales	Northern Ireland	Irish Free State	Norway	Sweden	Denmark	Netherlands	Switzerland	France	Germany	Poland	Czechoslovakia	Austria
CITIES—Continued																
Glendale city	5,762	1,035	285	39	91	133	172	321	146	74	66	90	595	63	42	82
Huntington Park city	2,812	563	160	37	23	69	47	193	58	29	34	36	389	46	24	36
Inglewood city	2,359	477	115	16	46	72	54	164	57	27	35	41	241	28	12	46
Long Beach city	13,255	2,807	826	158	216	423	450	693	433	185	122	150	1,373	119	86	106
Los Angeles city	181,848	22,254	6,898	1,084	2,212	5,000	3,747	8,017	3,536	1,892	2,150	3,478	18,094	6,895	1,872	3,885
Modesto city	1,022	100	22	9	10	20	25	43	67	7	40	27	113	18	6	8
Monrovia city	1,000	167	43	8	41	38	19	63	28	13	14	13	113	13	11	9
Oakland city	49,488	5,236	2,432	359	680	2,495	1,564	3,184	1,840	378	681	1,334	4,778	617	245	858
Ontario city	939	134	37	7	12	13	13	42	22	5	19	25	78	13	7	9
Palo Alto city	1,733	241	78	4	23	87	30	148	86	27	32	114	164	10	12	9
Pasadena city	9,874	1,833	566	82	205	368	255	1,000	267	184	142	142	1,085	98	115	96
Pomona city	1,269	255	63	17	9	26	27	94	62	8	19	29	159	14	11	12
Redlands city	1,250	160	42	13	22	40	41	64	19	104	18	14	109	11	9	8
Richmond city	3,435	382	99	16	55	195	82	194	59	10	55	75	263	49	30	150
Riverside city	2,111	335	100	13	30	61	31	201	52	29	26	79	148	11	8	24
Sacramento city	12,612	1,244	368	48	155	674	184	515	261	46	399	161	1,235	128	64	373
Salinas city	1,004	49	30	3	4	32	6	29	177	7	99	22	87	6	10	3
San Bernardino city	2,244	289	57	14	23	77	35	138	67	35	33	47	282	37	19	39
San Buenaventura city	781	134	36	5	24	34	9	31	22	16	13	27	63	7	----	8
San Diego city	16,366	2,802	740	136	259	609	488	1,102	445	148	214	323	1,910	243	202	198
San Francisco city	153,386	10,774	4,418	504	2,696	13,902	4,087	7,152	3,777	962	3,120	6,461	18,608	2,933	1,047	2,549
San Jose city	9,631	691	136	28	90	266	65	361	200	37	210	310	641	51	57	118
San Leandro city	2,525	171	84	7	13	38	24	48	72	8	12	29	117	12	3	12
San Mateo city	2,975	362	164	15	65	240	36	158	77	26	81	111	290	18	28	31
Santa Ana city	1,647	325	80	21	17	32	45	85	67	23	28	32	239	15	11	15
Santa Barbara city	4,797	791	403	24	78	220	117	214	158	43	90	132	461	28	26	36
Santa Cruz city	2,098	305	49	7	16	71	28	75	76	19	83	84	203	12	7	20
Santa Monica city	5,306	1,215	295	58	77	162	77	200	96	68	55	107	463	70	25	82
Santa Rosa city	1,312	96	37	5	19	41	24	38	39	3	72	34	161	24	8	19
South Gate city	1,851	390	94	14	25	41	51	102	52	33	22	30	232	21	19	27
South Pasadena city	1,500	271	100	16	31	57	20	86	39	36	25	34	147	18	24	19
Stockton city	6,906	454	137	27	81	284	84	292	162	31	191	209	701	80	28	165
Vallejo city	1,785	169	93	14	22	195	36	89	47	11	81	40	179	24	8	28
Whittier city	825	157	53	6	12	28	6	40	13	10	9	14	99	8	1	5

COUNTY OR CITY	Hungary	Yugoslavia	Russia	Finland	Greece	Italy	Spain	Portugal	Armenia	Canada—French	Canada—Other	Mexico	Central and South America	Australia	Azores	All other
CITIES—Continued																
Glendale city	40	29	122	20	15	192	6	3	20	84	1,710	20	21	44	----	202
Huntington Park city	34	20	153	3	39	130	15	3	18	24	542	9	7	15	3	103
Inglewood city	36	9	53	10	5	94	19	3	11	28	557	14	2	10	----	77
Long Beach city	46	50	349	60	150	164	14	9	25	235	3,354	84	42	67	1	368
Los Angeles city	3,055	3,290	19,744	1,011	1,848	12,685	1,323	214	1,760	2,439	28,301	2,803	1,130	931	56	9,344
Modesto city	3	4	56	4	55	90	5	35	14	12	137	7	3	7	32	42
Monrovia city	6	3	33	6	2	39	----	2	----	11	280	1	2	1	----	21
Oakland city	341	923	1,156	385	772	6,350	433	3,833	174	404	4,823	318	347	453	636	1,453
Ontario city	13	4	54	2	3	47	3	2	----	20	318	14	----	1	----	22
Palo Alto city	20	32	80	24	16	76	14	30	3	12	284	6	36	18	8	59
Pasadena city	60	29	259	38	74	168	11	7	117	91	2,125	43	25	25	2	362
Pomona city	6	1	52	2	10	44	1	1	----	6	297	7	2	1	----	34
Redlands city	2	5	21	4	8	18	1	58	----	9	307	7	2	5	24	45
Richmond city	18	112	58	20	53	807	31	111	----	19	310	24	15	20	50	73
Riverside city	19	4	41	9	10	127	7	4	1	22	637	20	7	7	----	48
Sacramento city	51	607	423	94	566	2,191	217	660	101	75	1,107	75	43	62	155	330
Salinas city	1	8	41	7	82	125	6	15	----	6	90	14	8	3	10	24
San Bernardino city	39	18	81	6	79	174	10	7	17	20	434	36	13	15	----	103
San Buenaventura city	----	8	19	2	46	31	13	10	----	8	163	7	17	4	6	18
San Diego city	96	191	386	77	252	1,027	103	358	14	230	2,774	298	73	85	27	556
San Francisco city	1,070	2,208	7,455	2,068	3,833	27,311	2,478	831	500	909	8,692	1,554	3,210	1,551	147	6,570
San Jose city	22	138	130	40	62	4,321	39	326	8	52	743	101	67	63	110	148
San Leandro city	3	4	29	10	28	278	392	645	10	8	157	7	31	11	190	72
San Mateo city	19	17	29	12	28	549	26	124	8	29	269	12	32	42	10	67
Santa Ana city	8	6	55	3	20	25	8	1	----	11	386	21	5	10	----	53
Santa Barbara city	19	8	68	14	74	723	91	28	6	44	684	45	30	21	9	112
Santa Cruz city	15	18	21	8	30	505	10	57	1	23	270	4	2	11	74	44
Santa Monica city	26	14	167	10	26	233	13	3	----	104	1,371	56	19	40	1	173
Santa Rosa city	11	7	30	13	19	416	15	9	1	9	120	1	4	8	5	24
South Gate city	19	13	63	3	9	65	18	----	6	36	396	15	3	3	----	49
South Pasadena city	13	4	33	7	5	61	5	1	4	20	357	8	7	14	----	38
Stockton city	31	70	294	75	202	2,029	163	116	23	43	478	58	68	32	50	248
Vallejo city	12	11	37	14	121	228	11	71	3	8	95	8	7	19	48	56
Whittier city	----	7	8	4	3	32	----	----	1	14	239	10	2	8	----	36

TABLE 19.—NATIVE WHITE OF FOREIGN OR MIXED PARENTAGE, BY COUNTRY OF BIRTH OF PARENTS, FOR COUNTIES AND FOR CITIES OF 10,000 OR MORE: 1930

[Classified according to country of birth of father, except where the father is native and the mother foreign born, and then according to country of birth of mother]

COUNTY OR CITY	Total native white of foreign or mixed parentage	England	Scotland	Wales	Northern Ireland	Irish Free State	Norway	Sweden	Denmark	Netherlands	Switzerland	France	Germany	Poland	Czechoslovakia	Austria
COUNTIES																
The State	1,200,078	144,583	44,195	11,151	32,079	113,817	30,962	61,869	37,640	11,862	29,635	37,899	228,589	16,414	8,613	18,140
Alameda	142,830	15,910	5,485	1,261	3,425	12,009	3,653	7,402	5,521	910	2,277	3,888	22,087	1,114	632	1,732
Alpine	31	1	1			1			2		1	1	22			
Amador	2,342	290	49	17	42	195	22	37	27	2	61	55	218	5	5	43
Butte	5,968	858	274	102	221	399	154	298	224	43	129	162	1,237	46	68	75
Calaveras	1,623	168	48	22	52	117	10	48	44	5	66	52	260	9	3	22
Colusa	1,767	156	52	23	66	141	27	61	42	32	60	44	495	7	2	14
Contra Costa	23,043	1,938	633	248	411	1,626	396	905	582	151	375	394	2,450	111	123	394
Del Norte	862	88	41	10	42	61	21	29	38	2	95	16	120	5	6	12
Eldorado	1,928	305	84	28	45	132	39	66	69	13	160	49	463	5	4	7
Fresno	34,028	2,098	700	145	337	1,050	371	2,082	2,535	206	449	595	3,446	181	152	202
Glenn	2,454	202	49	23	41	156	102	153	84	25	83	66	593	8	75	22
Humboldt	11,648	788	276	69	345	652	572	731	773	66	729	161	1,107	70	101	145
Imperial	4,177	422	163	38	67	282	74	182	117	62	358	154	759	24	97	58
Inyo	1,139	163	58	23	32	117	21	41	23	9	22	70	205	2	11	6
Kern	12,276	1,412	427	110	210	881	195	414	295	35	332	804	2,031	130	71	142
Kings	5,278	292	86	12	72	157	34	179	90	286	83	65	373	6	13	25
Lake	1,160	181	61	22	28	75	18	53	44	9	43	16	270	5	2	32
Lassen	2,072	246	84	38	26	146	83	119	68	17	66	95	315	13	5	19
Los Angeles	448,979	60,041	17,391	4,988	10,794	31,750	13,061	24,361	10,991	5,347	6,811	12,799	91,107	8,797	3,964	7,620
Madera	3,128	245	95	27	36	133	52	153	93	12	71	116	347	40	3	20
Marin	12,776	1,313	417	79	539	1,378	243	426	304	77	647	459	1,861	84	59	118
Mariposa	701	143	20	7	34	64	4	20	19	1	13	37	119	10	3	3
Mendocino	5,530	398	163	25	108	255	153	283	171	38	203	134	565	34	26	51
Merced	10,267	476	131	32	135	367	137	703	275	42	255	222	807	20	70	47
Modoc	997	134	47	6	31	116	26	36	34	1	31	56	171	7	28	4
Mono	282	28	20	4	13	22	6	5	6	2	17	17	36		2	1
Monterey	11,661	1,100	418	45	230	688	171	313	684	65	1,238	328	1,449	46	42	98
Napa	5,875	579	214	39	103	633	90	180	172	38	401	203	1,108	21	18	87
Nevada	3,453	1,346	88	59	63	371	36	48	51	8	69	61	350	8	4	21
Orange	17,136	2,388	647	185	376	792	530	639	542	294	377	641	5,348	116	97	199
Placer	5,335	622	172	45	164	354	88	189	191	27	149	117	714	24	17	72
Plumas	1,541	201	68	17	38	151	35	63	20	11	152	53	243	4	11	8
Riverside	9,935	1,592	421	130	181	582	352	691	285	140	228	392	1,945	57	55	97
Sacramento	34,829	3,956	1,017	272	663	3,424	742	1,245	817	184	987	719	5,878	241	156	632
San Benito	2,949	205	46	11	49	199	23	44	126	17	203	127	241	10	18	9
San Bernardino	18,364	2,766	795	218	437	1,018	435	945	518	592	410	543	3,953	139	151	218
San Diego	40,879	6,318	1,773	465	1,231	3,101	1,379	2,223	1,047	372	672	1,247	8,521	441	433	463
San Francisco	206,285	15,357	5,734	1,011	6,867	35,845	3,911	7,264	4,314	928	3,541	7,460	36,708	3,613	1,047	3,284
San Joaquin	25,618	1,799	612	132	508	1,558	332	1,014	617	421	764	561	3,870	132	78	287
San Luis Obispo	6,526	612	184	49	126	390	115	252	317	45	816	153	1,029	5	44	41

COUNTY OR CITY	Hungary	Yugoslavia	Russia	Finland	Greece	Italy	Spain	Portugal	Armenia	Canada—French	Canada—Other	Mexico	Central and South America	Australia	Azores	All other
COUNTIES																
The State	6,452	11,525	52,965	7,931	7,689	129,373	13,954	42,270	6,267	15,986	107,896	11,477	4,296	5,494	21,529	27,546
Alameda	586	1,040	2,158	1,513	725	12,160	2,028	14,973	285	1,459	10,608	645	535	889	3,438	2,422
Alpine						1					1					8
Amador	6	247	13	4	6	735	84	42		31	89	16	11	6	6	71
Butte	20	26	73	16	45	176	63	272	4	133	518	23	20	17	201	6
Calaveras	6	53	8	2	1	441	13	16		27	98	9	13	3	1	20
Colusa	1	2	16	4	1	127	15	56		23	156	14	1	11	98	252
Contra Costa	74	261	225	137	219	5,799	418	2,143	4	196	1,341	210	71	82	874	19
Del Norte			3	12	9	33	2	16		22	95	4		2	59	18
Eldorado	1	5	15	1	3	119	9	36		39	190	2	15	6		1,999
Fresno	39	497	6,143	263	206	3,645	361	1,086	2,325	233	1,656	176	55	66	669	
Glenn	4	1	115	16		110	20	101	1	74	212	2	1	16	57	42
Humboldt	10	142	59	733	38	935	20	383		172	1,963	14	35	50	425	84
Imperial	20	11	60	8	55	137	32	124	6	48	446	98	8	20	24	223
Inyo	2	5	4	3	1	35	22	4		19	190	37	3	1	1	9
Kern	25	37	1,359	62	135	960	115	141	16	179	1,165	162	39	44	122	176
Kings		9	41	4	26	221	12	1,093	63	33	267	45	36	26	1,600	29
Lake		4	10	6		38	8	14		19	158	3	4	9		28
Lassen	2	4	25	1	7	225	101	22	7	65	200	16	6	4	9	38
Los Angeles	3,742	3,648	27,096	1,451	1,791	23,150	2,141	1,060	2,364	6,784	46,282	4,769	859	1,263	250	11,907
Madera	6	29	150	26	24	733	48	84	17	18	253	76	15	11	107	88
Marin	35	68	107	42	23	1,925	65	610	3	138	889	67	59	115	448	178
Mariposa	1		5	9		65	5	18		16	59	6		4	2	14
Mendocino	3	34	14	851	20	969	16	97	1	70	483	25	15	36	239	52
Merced	18	35	227	49	49	1,592	48	1,274	7	53	520	54	38	24	2,463	96
Modoc			3	5	8	16	26	2		19	164		8	3		15
Mono			1	2		8	5	3		10	72			1		1
Monterey	14	95	135	26	77	1,667	344	751	2	127	759	201	31	63	297	157
Napa	17	33	33	11	20	1,103	41	128	2	47	337	24	21	24	44	64
Nevada	1	38	10	8	4	405	10	39	3	48	225	12	7	18	8	34
Orange	34	56	219	12	40	254	192	63	1	241	2,085	330	38	42	31	357
Placer	10	69	82	144	95	716	263	265		65	350	31	26	17	187	70
Plumas	2	28	7	10	13	115	23	8		30	182	11	5	1	6	25
Riverside	34	23	116	37	32	537	63	36	7	163	1,400	143	21	14	3	158
Sacramento	68	674	1,079	125	342	3,947	608	2,182	130	353	2,561	194	140	127	745	621
San Benito	9	90	12	2	5	424	251	456		25	149	83	9	15	70	21
San Bernardino	119	92	358	63	69	853	127	178	19	234	2,406	208	18	77	50	355
San Diego	111	193	717	118	257	1,851	207	531	17	808	4,650	664	84	116	54	815
San Francisco	982	1,849	6,379	1,501	2,089	30,710	2,422	1,773	428	1,597	10,099	1,485	1,248	1,389	313	4,137
San Joaquin	37	101	2,331	45	282	4,945	286	1,421	18	315	1,482	127	88	82	870	503
San Luis Obispo	8	25	74	18	4	326	28	219	3	72	486	112	16	15	869	73

TABLE 19.—NATIVE WHITE OF FOREIGN OR MIXED PARENTAGE, BY COUNTRY OF BIRTH OF PARENTS, FOR COUNTIES AND FOR CITIES OF 10,000 OR MORE: 1930—Continued

COUNTY OR CITY	Total native white of foreign or mixed parentage	England	Scotland	Wales	Northern Ireland	Irish Free State	Norway	Sweden	Denmark	Netherlands	Switzerland	France	Germany	Poland	Czechoslovakia	Austria
COUNTIES—Continued																
San Mateo	23,571	2,440	782	155	566	2,399	453	976	586	163	609	799	3,550	136	136	266
Santa Barbara	12,054	1,570	638	93	346	800	276	396	654	112	629	380	1,528	49	78	86
Santa Clara	43,428	3,705	934	217	738	2,544	504	1,655	1,002	223	1,036	1,331	5,139	135	222	424
Santa Cruz	9,255	950	289	46	173	686	138	250	395	62	263	184	1,320	35	43	212
Shasta	2,429	331	97	20	68	179	91	104	75	6	66	88	538	6	11	25
Sierra	606	89	14	28	8	80	10	19	15	6	70	7	75	1	3	5
Siskiyou	5,007	420	148	66	106	330	130	181	124	28	166	108	728	13	38	25
Solano	11,369	954	371	72	317	1,521	236	353	395	53	333	222	1,594	71	33	100
Sonoma	18,588	1,481	503	98	564	1,201	354	643	836	110	1,402	544	3,246	136	80	156
Stanislaus	13,290	916	268	55	202	518	439	1,839	565	152	652	210	1,686	51	60	87
Sutter	2,611	306	105	33	45	177	83	130	90	43	114	81	641	5	10	29
Tehama	2,360	276	97	27	43	164	72	95	70	18	117	48	555	7	62	33
Trinity	522	61	26	10	22	59	12	13	24	1	17	17	109	13		5
Tulare	11,256	907	271	66	164	397	132	709	251	112	260	209	1,839	73	80	128
Tuolumne	2,512	393	59	14	94	206	42	96	54	30	42	72	330	6	8	20
Ventura	6,571	1,010	298	45	239	418	151	281	179	97	153	308	1,259	52	30	92
Yolo	4,697	417	164	32	115	380	64	131	117	45	187	101	1,127	21	19	37
Yuba	2,280	282	87	37	81	310	62	101	46	15	75	58	484	14	4	20
CITIES																
Alameda city	10,926	1,514	544	78	261	928	318	600	492	134	159	381	2,145	61	38	142
Alhambra city	6,021	1,035	284	63	130	406	150	328	174	58	105	222	1,471	46	96	67
Anaheim city	1,978	217	49	16	18	101	55	59	40	15	36	80	844	17	9	30
Bakersfield city	4,422	517	145	47	89	321	83	170	102	33	89	340	745	47	30	58
Belvedere township	4,172	217	53	19	65	84	44	55	49	11	44	76	371	209	41	106
Berkeley city	21,590	3,112	1,010	249	705	1,537	609	1,450	736	151	371	535	3,681	145	124	191
Beverly Hills city	3,787	555	150	34	94	283	92	224	67	24	57	137	829	62	27	79
Brawley city	575	75	24	3	11	44	19	34	20	8	16	19	102	1	1	5
Burbank city	3,046	485	132	51	73	172	134	217	97	20	55	95	623	28	19	28
Burlingame city	3,928	612	197	37	166	378	88	216	138	40	81	137	765	21	33	43
Compton city	1,920	346	78	37	52	107	98	104	73	27	59	49	351	6	17	23
Eureka city	4,567	320	125	29	195	294	332	291	140	33	124	63	426	45	36	77
Fresno city	12,974	845	323	79	185	506	127	519	641	77	111	227	1,494	78	40	114
Fullerton city	1,707	259	71	23	45	73	64	70	54	12	35	73	396	6	11	12
Gardena township	3,189	467	117	30	72	221	118	217	115	55	62	88	644	32	31	100

COUNTY OR CITY	Hungary	Yugoslavia	Russia	Finland	Greece	Italy	Spain	Portugal	Armenia	Canada—French	Canada—Other	Mexico	Central and South America	Australia	Azores	All other
COUNTIES—Continued																
San Mateo	98	103	246	93	147	4,504	346	720	31	240	1,637	136	137	216	543	358
Santa Barbara	16	21	104	27	73	1,183	149	615	8	189	1,024	212	83	46	488	181
Santa Clara	49	1,048	365	122	100	10,738	1,352	4,028	26	421	2,740	477	187	181	1,273	512
Santa Cruz	29	497	84	17	67	1,327	112	390	3	140	796	62	34	37	528	86
Shasta	3	2	16	17	23	176	48	85	1	37	249	19	8	9	7	24
Sierra			1	3		86		6	3	10	61	2		2		2
Siskiyou	4	10	24	19	34	1,242	15	180		81	409	6	18	26	293	35
Solano	29	18	255	46	114	1,030	739	828	34	135	691	41	33	52	498	201
Sonoma	94	76	329	136	58	3,803	111	652	4	158	1,100	33	58	64	303	255
Stanislaus	25	8	116	23	139	919	92	1,093	55	83	861	82	33	40	1,742	291
Sutter	11	6	36	2	25	94	26	97	4	42	274	3	7	4	55	33
Tehama	1	8	63	12	19	70	17	34		38	288	9	4	13	86	14
Trinity			1	1	1	7		20		8	65			4	23	3
Tulare	25	124	925	40	16	686	50	1,110	360	191	937	88	47	29	852	178
Tuolumne	1	46	12	6	3	582	33	87		40	154	18	18	20	1	25
Ventura	1	14	102	15	72	245	108	202	3	90	757	160	16	25	29	120
Yolo	19	14	163	4	43	400	172	322	2	54	339	22	12	11	124	39
Yuba	2	6	41	8	34	73	42	81		24	218	9	2	6	44	14
CITIES																
Alameda city	51	13	103	67	35	1,034	42	326	12	101	915	52	52	107	52	169
Alhambra city	14	11	108	9	17	200	29	7	8	92	749	28	7	23	3	71
Anaheim city	8	3	22	1	10	6	12			20	227	30	4	3		46
Bakersfield city	13	11	237	44	77	428	36	33	3	72	454	55	17	17	11	98
Belvedere township	20	225	968	6	19	464	56	5	31	40	173	402	18	11	1	289
Berkeley city	88	59	288	788	70	1,423	97	588	48	210	2,126	121	87	153	244	444
Beverly Hills city	38	7	222	9	3	70	9	4	2	73	532	18	7	19		60
Brawley city	3	1	7	2	6	29	2	7	1	10	81	10	1			33
Burbank city	7	5	23	1	2	231	7	11	5	57	342	27	10	12	1	76
Burlingame city	7	4	34	14	9	197	5	19	10	40	448	18	28	51	19	73
Compton city	3	9	32	4	9	23	2	3	3	64	282	7	3	14		35
Eureka city	4	91	27	440	13	298	7	40		82	945	6	8	22	6	48
Fresno city	24	173	2,577	36	149	1,877	100	180	762	96	753	43	10	24	73	725
Fullerton city	5	8	12	1	8	9	35	1		14	222	157	5	3		23
Gardena township	24	12	72	13	38	147	6	11	5	59	344	21	4	7	4	53

TABLE 19.—NATIVE WHITE OF FOREIGN OR MIXED PARENTAGE, BY COUNTRY OF BIRTH OF PARENTS, FOR COUNTIES AND FOR CITIES OF 10,000 OR MORE: 1930—Continued

COUNTY OR CITY	Total native white of foreign or mixed parentage	England	Scotland	Wales	Northern Ireland	Irish Free State	Norway	Sweden	Denmark	Netherlands	Switzerland	France	Germany	Poland	Czechoslovakia	Austria
CITIES—Continued																
Glendale city	12,660	2,068	622	167	381	744	426	750	367	192	187	379	2,896	97	66	160
Huntington Park city	5,053	807	207	65	99	344	174	349	158	64	85	125	1,049	71	57	66
Inglewood city	4,204	699	195	44	93	238	121	320	128	61	70	104	859	37	32	77
Long Beach city	25,929	4,590	1,354	476	730	1,934	1,097	1,547	877	284	451	625	5,624	170	188	208
Los Angeles city	273,708	32,319	9,407	2,651	6,313	20,373	7,481	14,209	5,884	2,612	3,802	7,641	54,039	6,977	2,461	5,300
Modesto city	2,529	303	81	24	51	148	85	160	127	29	84	69	499	25	11	17
Monrovia city	1,959	335	94	42	89	120	63	109	50	15	26	45	468	21	20	14
Oakland city	86,230	9,402	3,265	806	2,017	8,099	2,399	4,603	3,184	529	1,394	2,475	13,378	800	404	1,238
Ontario city	1,856	304	97	41	47	59	37	84	40	20	42	53	387	19	21	18
Palo Alto city	3,158	474	158	32	92	247	76	232	168	31	72	138	528	26	20	21
Pasadena city	14,472	2,404	827	239	418	987	517	1,032	390	258	250	354	3,168	114	165	118
Pomona city	3,000	549	187	39	66	174	95	155	137	26	56	87	682	17	13	32
Redlands city	2,209	334	101	27	58	106	63	115	37	281	37	38	405	22	17	9
Richmond city	5,431	653	168	41	144	448	148	267	155	31	94	117	789	50	50	193
Riverside city	4,186	667	202	60	80	231	125	366	119	71	73	164	772	22	22	36
Sacramento city	24,214	3,007	741	199	504	2,845	438	829	517	103	664	525	4,199	165	82	503
Salinas city	2,080	202	77	8	37	170	37	76	236	11	180	72	290	9	10	10
San Bernardino city	5,326	801	194	51	138	353	106	283	170	67	93	157	1,187	42	38	94
San Buenaventura city	1,875	299	85	13	81	113	48	108	69	34	33	67	304	12	8	31
San Diego city	30,725	4,598	1,310	337	956	2,485	1,075	1,711	742	270	469	903	6,308	359	331	378
San Francisco city	206,285	16,357	5,734	1,011	6,867	35,845	3,911	7,264	4,314	928	3,541	7,460	38,708	3,618	1,047	3,284
San Jose city	18,637	1,628	353	120	378	1,223	208	725	389	95	395	637	2,295	70	94	194
San Leandro city	4,073	281	108	17	67	153	40	100	137	14	34	74	421	12	6	16
San Mateo city	4,047	464	172	21	157	526	80	156	80	22	109	138	655	29	47	32
Santa Ana city	4,423	702	206	52	116	233	163	190	196	77	81	147	1,228	30	31	31
Santa Barbara city	6,522	993	378	53	219	476	192	235	245	82	145	231	955	30	39	46
Santa Cruz city	3,571	456	138	21	70	301	62	115	89	28	128	79	594	14	6	36
Santa Monica city	7,594	1,344	393	107	230	599	188	351	204	103	119	222	1,526	71	45	117
Santa Rosa city	2,914	291	88	15	81	216	73	97	103	17	142	85	490	37	11	21
South Gate city	3,495	548	160	47	62	209	124	239	108	56	56	74	779	48	31	36
South Pasadena city	2,702	495	141	62	95	196	52	137	75	29	52	69	587	25	25	18
Stockton city	11,084	1,663	390	82	347	1,000	143	386	267	74	237	329	1,804	67	29	132
Vallejo city	4,310	461	210	43	137	955	91	157	120	19	133	108	624	29	14	51
Whittier city	1,865	362	112	29	53	123	44	107	40	23	37	56	430	7	9	19

COUNTY OR CITY	Hungary	Yugoslavia	Russia	Finland	Greece	Italy	Spain	Portugal	Armenia	Canada—French	Canada—Other	Mexico	Central and South America	Australia	Azores	All other
CITIES—Continued																
Glendale city	41	34	219	40	10	292	21	7	25	241	1,885	42	28	56	2	215
Huntington Park city	43	14	212	9	37	211	14	12	12	75	516	25	11	16	-------	126
Inglewood city	23	9	76	22	5	162	43	7	17	34	564	29	3	13	1	118
Long Beach city	78	42	581	74	80	333	31	57	23	491	3,347	103	43	63	7	414
Los Angeles city	2,790	2,700	22,365	992	1,210	16,860	1,391	486	1,787	3,812	25,078	3,228	488	689	103	8,260
Modesto city	9	4	67	6	59	118	9	88	16	31	235	20	3	14	69	68
Monrovia city	6	1	48	2	-------	60	2	1	-------	27	267	7	-------	2	1	24
Oakland city	390	890	1,544	508	521	7,952	600	8,518	199	976	6,239	391	281	533	1,109	1,526
Ontario city	17	4	62	5	2	55	4	6	-------	33	339	21	5	-------	-------	34
Palo Alto city	10	37	36	28	16	103	24	47	5	48	394	8	12	21	19	35
Pasadena city	45	19	279	18	44	217	16	22	95	107	1,887	50	34	28	6	304
Pomona city	10	1	58	4	6	63	4	8	-------	38	420	25	3	9	2	34
Redlands city	1	1	18	4	8	25	2	73	1	25	304	22	-------	4	21	50
Richmond city	20	100	86	43	79	801	37	272	-------	55	379	31	15	24	72	69
Riverside city	15	5	58	8	10	225	20	10	3	57	662	37	3	7	3	53
Sacramento city	47	451	525	94	233	3,006	184	1,195	100	229	1,805	115	102	79	297	371
Salinas city	3	8	42	7	48	141	10	102	-------	22	163	25	7	14	31	32
San Bernardino city	50	16	144	13	49	260	21	24	15	72	643	59	6	35	1	144
San Buenaventura city	-------	5	43	5	27	80	20	24	-------	28	226	56	7	9	12	28
San Diego city	87	179	546	100	211	1,464	156	505	17	610	3,344	487	67	86	43	592
San Francisco city	982	1,842	6,379	1,501	2,089	30,710	2,422	1,773	428	1,597	10,099	1,485	1,248	1,389	313	4,137
San Jose city	27	176	162	45	60	6,329	114	765	9	215	1,144	250	98	71	212	176
San Leandro city	7	6	35	14	15	349	424	1,021	9	23	198	7	33	14	354	84
San Mateo city	19	11	59	12	13	561	28	188	9	30	278	15	16	35	23	62
Santa Ana city	12	8	68	4	15	50	7	3	-------	77	590	41	4	7	3	51
Santa Barbara city	12	8	80	15	67	725	100	62	6	132	647	129	46	25	22	127
Santa Cruz city	18	17	17	8	23	613	12	132	-------	40	358	11	10	13	127	35
Santa Monica city	17	11	226	10	9	316	23	7	3	120	944	73	9	39	1	167
Santa Rosa city	8	9	43	27	5	605	16	44	2	49	252	6	10	13	12	37
South Gate city	16	19	100	12	5	155	20	3	4	85	377	35	4	8	3	72
South Pasadena city	15	2	34	13	6	71	4	1	4	31	393	13	5	12	2	38
Stockton city	22	46	346	21	123	2,449	129	181	-------	147	703	65	53	32	65	262
Vallejo city	11	6	46	12	62	299	19	178	3	64	268	18	11	27	79	55
Whittier city	-------	9	18	6	2	33	-------	3	-------	25	260	14	2	19	-------	23

TABLE 20.—PERSONS 10 YEARS OLD AND OVER ENGAGED IN GAINFUL OCCUPATIONS, BY SEX AND INDUSTRY GROUPS, FOR COUNTIES AND FOR CITIES OF 25,000 OR MORE: 1930

INDUSTRY GROUP	THE STATE			ALAMEDA COUNTY		ALPINE COUNTY		AMADOR COUNTY		BUTTE COUNTY		CALAVERAS COUNTY	
	Total	Male	Female	Male	Female	Male	Female	Male	Female	Male	Female	Male	Female
All industries	2,500,969	1,942,155	558,814	154,975	51,060	88	11	4,033	357	12,018	2,079	2,434	289
Agriculture	334,241	322,183	12,058	8,119	566	40	1	762	24	4,297	154	668	54
Farmers (owners and tenants)	126,399	119,822	6,577	3,110	194	14	1	207	15	2,162	132	394	45
Farm managers and foremen	8,871	8,550	321	142	10	------	------	16	2	104	3	15	1
Farm laborers	195,390	190,626	4,764	4,801	351	26	------	535	7	1,920	17	258	8
Wageworkers	188,678	184,824	3,854	4,680	313	26	------	503	4	1,845	11	210	4
Unpaid family workers	6,712	5,802	910	121	38	------	------	32	3	75	6	48	4
Forestry and fishing	14,203	14,051	152	194	3	3	------	60	------	340	1	36	2
Oil and gas wells	35,336	34,763	573	374	20	------	------	1	------	8	------	1	------
Other extraction of minerals	20,237	19,967	320	978	51	3	------	939	2	354	1	611	8
Building industry	160,825	158,659	2,166	14,179	188	3	------	136	1	743	3	210	------
Chemical and allied industries	43,767	39,641	4,126	4,918	625	------	------	62	1	78	7	1	------
Clay, glass, and stone industries	17,634	16,629	1,005	1,028	75	------	------	4	------	78	2	80	------
Clothing industries	28,201	12,685	15,516	913	951	------	------	43	------	16	7	1	2
Bakeries	17,756	15,143	2,613	1,485	328	------	------	21	2	44	8	7	------
Slaughter and packing houses	7,445	6,474	971	538	78	------	------	2	------	10	------	------	------
Other food and allied industries	44,612	30,430	14,173	3,190	2,018	------	------	7	------	193	111	10	------
Automobile factories and repair shops	35,639	34,424	1,215	4,872	248	2	------	34	------	123	1	10	------
Blast furnaces and steel rolling mills	11,242	10,757	485	786	50	------	------	1	------	4	1	1	------
Other iron and steel industries	69,808	66,981	2,827	10,117	542	1	------	18	------	201	4	36	1
Saw and planing mills	18,094	17,632	462	951	49	------	------	19	------	487	8	51	1
Other woodworking and furniture industries	16,541	15,269	1,272	1,285	115	------	------	3	------	185	40	1	------
Paper, printing, and allied industries	35,107	28,478	6,629	3,149	780	------	------	8	1	69	9	7	------
Electrical machinery and supply factories	10,047	8,800	1,247	1,472	260	------	------	------	------	11	1	------	------
Independent hand trades	23,114	8,105	15,009	680	1,174	------	------	24	9	49	44	8	5
Other manufacturing industries	78,191	64,566	13,625	7,070	1,539	2	------	768	1	305	17	69	------
Construction and maintenance of streets, etc	21,047	20,869	178	1,244	13	21	------	44	------	298	3	83	------
Garages, greasing stations, etc	28,003	26,982	1,021	1,580	56	------	------	34	3	139	8	32	4
Postal service	12,996	11,510	1,486	1,266	91	------	------	7	0	68	14	14	11
Steam and street railroads	76,642	73,839	2,803	9,935	611	------	------	50	1	583	9	44	------
Telegraph and telephone	35,083	15,793	19,290	1,742	1,999	------	------	7	16	68	51	1	9
Other transportation and communication	72,845	70,602	2,243	6,434	280	1	------	46	------	236	7	32	------
Banking and brokerage	48,174	35,989	12,185	3,925	1,028	------	------	14	6	86	23	9	1
Insurance and real estate	76,321	50,489	25,832	4,844	2,849	------	------	5	1	121	40	7	------
Automobile agencies and filling stations	40,407	37,649	2,758	2,647	207	------	------	19	------	202	12	15	1
Wholesale and retail trade, except automobiles	353,243	264,784	88,459	22,901	8,269	1	2	218	27	1,090	305	119	15
Other trade industries	16,916	12,776	4,140	1,320	404	------	------	1	1	44	13	1	------
Public service (not elsewhere classified)	79,039	69,608	9,431	4,768	625	4	3	30	8	187	36	43	6
Recreation and amusement	55,592	39,463	16,129	1,686	1,136	------	------	19	7	94	42	14	3
Other professional and semiprofessional service	196,262	92,181	104,081	9,019	10,038	2	5	426	117	364	476	85	63
Hotels, restaurants, boarding houses, etc	111,361	63,912	47,449	3,422	3,017	------	------	108	60	193	181	61	52
Laundries and cleaning and pressing shops	35,572	18,865	16,707	1,760	1,392	------	------	12	7	62	66	1	------
Other domestic and personal service	142,854	50,236	92,618	3,847	7,611	2	------	41	51	168	347	23	51
Industry not specified	76,522	60,962	15,560	6,337	1,774	3	------	40	2	420	27	52	5

INDUSTRY GROUP	COLUSA COUNTY		CONTRA COSTA COUNTY		DEL NORTE COUNTY		ELDORADO COUNTY		FRESNO COUNTY		GLENN COUNTY		HUMBOLDT COUNTY	
	Male	Female	Male	Female	Male	Female	Male	Female	Male	Female	Male	Female	Male	Female
All industries	4,189	544	29,334	4,660	1,763	267	3,439	378	46,098	8,870	3,967	683	16,458	2,991
Agriculture	2,659	53	4,609	174	317	13	1,154	60	18,516	603	2,466	107	3,095	129
Farmers (owners and tenants)	874	46	1,681	99	147	5	652	57	8,361	357	1,326	78	1,741	96
Farm managers and foremen	30	------	90	1	5	------	24	------	460	13	55	8	69	2
Farm laborers	1,692	7	2,774	70	165	8	473	3	9,583	216	986	14	1,276	30
Wageworkers	1,677	7	2,728	61	156	3	461	2	8,944	177	923	7	1,180	7
Unpaid family workers	15	------	46	9	9	5	12	1	639	39	63	7	96	23
Forestry and fishing	22	1	256	------	219	------	282	6	218	2	11	------	2,231	56
Oil and gas wells	16	------	125	------	------	------	------	------	1,028	13	3	------	10	------
Other extraction of minerals	3	------	250	4	84	1	405	1	142	4	7	------	99	2
Building industry	135	------	1,746	14	127	------	148	1	2,039	20	142	2	1,027	7
Chemical and allied industries	21	------	5,556	202	1	------	56	------	335	34	15	3	87	13
Clay, glass, and stone industries	1	------	462	14	3	------	36	1	127	4	1	------	15	------
Clothing industries	2	2	45	45	3	------	1	------	119	62	4	2	29	22
Bakeries	10	------	131	25	7	1	9	2	289	36	14	2	77	15
Slaughter and packing houses	4	------	14	5	1	------	2	------	244	40	7	1	18	------
Other food and allied industries	16	3	1,506	481	17	------	4	1	1,091	353	48	13	215	33
Automobile factories and repair shops	8	------	171	3	12	------	41	------	662	11	9	1	161	4
Blast furnaces and steel rolling mills	------	------	1,998	29	------	------	------	------	22	3	------	------	3	------
Other iron and steel industries	54	2	1,136	25	8	------	32	1	707	25	24	------	224	7
Saw and planing mills	2	------	407	7	142	4	238	2	616	7	4	------	2,557	42
Other woodworking and furniture industries	1	1	72	9	9	------	4	------	118	20	3	------	343	33
Paper, printing, and allied industries	13	2	527	75	5	1	8	1	417	76	11	2	82	13
Electrical machinery and supply factories	2	------	64	8	------	------	2	------	96	8	9	2	16	4
Independent hand trades	15	16	102	63	6	2	13	10	188	130	13	15	61	55
Other manufacturing industries	60	1	1,178	116	18	------	88	3	1,409	185	35	1	282	42
Construction and maintenance of streets, etc	28	------	301	------	176	------	125	1	333	2	30	------	543	7
Garages, greasing stations, etc	78	6	302	17	39	5	23	2	696	40	80	5	273	23
Postal service	13	14	98	39	5	3	15	6	223	36	21	7	61	26
Steam and street railroads	53	1	1,315	47	16	------	92	1	1,029	25	77	------	590	7
Telegraph and telephone	10	15	128	176	11	6	2	10	304	253	9	21	63	87
Other transportation and communication	41	2	710	15	48	------	42	1	853	27	54	1	312	12
Banking and brokerage	25	9	154	82	5	2	10	8	371	122	26	9	90	19
Insurance and real estate	17	3	245	128	21	2	11	5	641	214	37	9	115	56
Automobile agencies and filling stations	49	3	282	22	33	2	22	2	918	63	51	4	210	10
Wholesale and retail trade, except automobiles	277	61	2,023	605	117	42	224	33	5,756	1,607	207	77	1,036	444
Other trade industries	35	4	113	28	2	------	9	1	239	69	22	3	38	19
Public service (not elsewhere classified)	44	10	553	74	38	6	39	9	726	133	53	21	255	43
Recreation and amusement	65	15	256	101	29	4	16	3	387	168	24	15	135	102
Other professional and semiprofessional service	102	115	679	886	46	62	62	92	1,622	2,079	105	156	441	636
Hotels, restaurants, boarding houses, etc	74	77	573	391	46	59	79	50	977	687	49	54	356	406
Laundries and cleaning and pressing shops	14	18	140	121	3	4	6	6	269	207	13	16	68	94
Other domestic and personal service	83	102	356	526	22	46	51	57	691	1,283	62	125	206	478
Industry not specified	137	8	751	103	127	2	88	2	1,080	219	131	9	434	45

TABLE 20.—PERSONS 10 YEARS OLD AND OVER ENGAGED IN GAINFUL OCCUPATIONS, BY SEX AND INDUSTRY GROUPS, FOR COUNTIES AND FOR CITIES OF 25,000 OR MORE: 1930—Continued

INDUSTRY GROUP	IMPERIAL COUNTY		INYO COUNTY		KERN COUNTY		KINGS COUNTY		LAKE COUNTY		LASSEN COUNTY		LOS ANGELES COUNTY		MADERA COUNTY	
	Male	Female	Male	Female	Male	Female	Male	Female	Male	Female	Male	Female	Male	Female	Male	Female
All industries	23,114	2,861	2,518	411	28,306	5,245	8,333	1,206	2,587	340	5,402	681	710,785	253,651	5,771	663
Agriculture	12,789	303	524	20	6,992	195	4,601	134	1,289	63	959	28	41,531	1,997	3,216	77
Farmers (owners and tenants)	2,493	78	232	16	2,222	82	2,002	96	722	56	460	24	12,849	886	1,467	46
Farm managers and foremen	472	6	13	.....	156	2	85	2	34	2	19	.....	1,433	60	101	5
Farm laborers	9,853	201	272	4	4,567	102	2,493	35	531	5	477	.....	26,845	969	1,634	23
Wageworkers	9,394	180	270	2	4,432	88	2,392	32	520	1	455	.....	26,529	715	1,552	19
Unpaid family workers	159	21	2	2	135	14	101	3	11	4	22	.....	316	254	82	4
Forestry and fishing	6	.....	9	.....	25	.....	19	.....	34	1	186	2	2,198	16	262	1
Oil and gas wells	24	.....	1	.....	5,330	53	256	1	.....	.....	2	.....	18,679	381	4	1
Other extraction of minerals	108	.....	338	3	652	5	6	.....	63	.....	15	1	3,014	87	148	3
Building industry	700	4	109	.....	1,419	21	309	3	184	1	109	1	71,820	1,108	181	2
Chemical and allied industries	65	2	277	.....	547	14	116	2	5	.....	7	1	17,365	1,894	12	1
Clay, glass, and stone industries	72	1	24	.....	286	6	12	1	2	.....	2	.....	7,859	678	15	1
Clothing industries	32	9	1	.....	38	27	8	4	2	.....	4	1	6,764	10,175	6	2
Bakeries	86	14	7	.....	138	22	35	2	6	.....	13	1	6,300	1,413	21	1
Slaughter and packing houses	67	8	.....	.....	73	1	20	1	3	.....	9	.....	2,828	428	3	2
Other food and allied industries	175	24	1	1	184	24	235	62	8	.....	29	2	8,005	2,588	43	7
Automobile factories and repair shops	254	1	32	.....	294	9	57	.....	35	.....	18	.....	15,661	573	41	.....
Blast furnaces and steel rolling mills	3	.....	.....	.....	15	.....	1	.....	.....	.....	.....	.....	4,961	207	.....	.....
Other iron and steel industries	168	5	8	.....	612	15	86	3	25	.....	99	.....	28,008	1,246	38	.....
Saw and planing mills	51	.....	1	.....	31	1	12	.....	38	2	1,529	67	2,543	83	239	2
Other woodworking and furniture industries	42	.....	.....	1	21	1	6	.....	1	.....	179	22	8,706	645	3	.....
Paper, printing, and allied industries	82	15	7	2	119	25	39	5	8	3	8	1	12,747	2,906	18	2
Electrical machinery and supply factories	23	.....	.....	.....	38	5	4	1	2	.....	3	.....	4,542	541	3	.....
Independent hand trades	51	48	9	3	76	92	30	20	12	6	13	5	3,167	7,678	20	4
Other manufacturing industries	365	29	98	3	650	37	142	9	11	1	242	11	27,539	6,483	230	6
Construction and maintenance of streets, etc.	221	.....	144	5	307	1	27	.....	143	.....	65	.....	7,421	59	48	1
Garages, greasing stations, etc.	251	5	53	2	594	41	158	11	48	.....	68	1	11,580	271	78	4
Postal service	63	19	9	8	97	34	31	9	14	4	15	9	4,648	377	24	7
Steam and street railroads	557	4	103	1	1,594	28	73	.....	3	.....	943	2	21,689	992	81	1
Telegraph and telephone	110	83	19	12	252	170	21	25	22	14	26	17	6,205	7,762	14	16
Other transportation and communication	445	14	49	1	732	13	186	.....	47	2	35	1	22,100	821	63	1
Banking and brokerage	158	48	12	2	213	78	51	21	10	8	14	12	17,690	6,224	25	3
Insurance and real estate	156	64	7	2	304	140	50	11	31	2	10	3	27,201	13,377	38	10
Automobile agencies and filling stations	457	24	26	3	569	35	109	6	23	3	35	2	17,948	1,275	62	7
Wholesale and retail trade, except automobiles	2,742	457	154	48	2,610	838	700	144	183	35	354	99	114,243	39,368	342	80
Other trade industries	56	5	2	1	65	22	35	4	3	2	17	1	5,636	1,889	16	5
Public service (not elsewhere classified)	408	64	145	18	565	92	102	16	36	9	46	12	22,241	4,403	67	11
Recreation and amusement	220	63	22	9	213	111	68	17	90	14	30	14	26,096	10,019	31	13
Other professional and semiprofessional service	447	555	71	88	871	1,207	202	319	75	71	93	161	41,540	45,334	119	201
Hotels, restaurants, boarding houses, etc.	582	429	119	77	684	788	151	117	44	45	89	74	24,924	21,835	50	41
Laundries and cleaning and pressing shops	78	65	7	14	147	151	43	38	4	3	23	25	7,942	7,648	12	8
Other domestic and personal service	266	477	54	82	389	866	115	195	35	51	40	81	20,811	45,633	59	125
Industry not specified	734	22	85	5	560	77	217	25	48	.....	73	24	16,633	5,177	139	16

INDUSTRY GROUP	MARIN COUNTY		MARIPOSA COUNTY		MENDOCINO COUNTY		MERCED COUNTY		MODOC COUNTY		MONO COUNTY		MONTEREY COUNTY		NAPA COUNTY	
	Male	Female	Male	Female	Male	Female	Male	Female	Male	Female	Male	Female	Male	Female	Male	Female
All industries	17,616	3,293	1,430	199	7,796	1,100	12,981	1,580	3,293	411	654	57	22,289	4,086	6,962	1,564
Agriculture	2,169	48	351	15	2,738	83	7,604	174	1,291	29	197	4	8,803	368	2,927	125
Farmers (owners and tenants)	897	34	243	14	1,481	69	3,755	115	602	19	68	4	1,913	83	1,349	94
Farm managers and foremen	31	3	4	1	37	3	194	5	18	1	6	.....	215	8	71	4
Farm laborers	1,428	11	104	.....	1,218	11	3,577	51	667	9	123	.....	6,561	271	1,490	24
Wageworkers	1,382	7	66	.....	1,132	6	3,246	23	645	4	123	.....	6,451	258	1,432	13
Unpaid family workers	46	4	38	.....	86	5	331	28	22	5	.....	.....	110	13	58	6
Forestry and fishing	87	2	119	.....	915	6	30	.....	232	3	8	.....	748	3	22	1
Oil and gas wells	4	.....	1	.....	20	.....	43	1	2	.....	.....	.....	55	1	4	1
Other extraction of minerals	169	1	249	2	13	.....	37	.....	17	.....	139	.....	85	.....	153	2
Building industry	1,504	10	34	.....	325	2	458	2	222	2	43	.....	1,585	30	401	3
Chemical and allied industries	255	58	5	.....	14	1	23	3	4	.....	.....	.....	151	13	27	2
Clay, glass, and stone industries	59	1	1	.....	9	.....	134	5	4	.....	.....	.....	78	1	18	1
Clothing industries	232	53	.....	.....	11	1	11	5	4	.....	.....	.....	31	23	50	79
Bakeries	114	8	1	.....	28	2	36	2	13	.....	1	.....	88	15	47	5
Slaughter and packing houses	17	3	.....	.....	2	.....	30	2	.....	.....	.....	.....	31	6	14	1
Other food and allied industries	183	26	.....	.....	23	3	221	28	11	4	.....	.....	797	210	76	11
Automobile factories and repair shops	135	2	5	.....	67	1	83	.....	27	1	21	.....	166	5	58	.....
Blast furnaces and steel rolling mills	19	5	.....	.....	1	.....	4	.....	.....	.....	.....	.....	3	.....	4	.....
Other iron and steel industries	463	14	.....	.....	60	.....	74	2	24	2	3	.....	137	4	354	5
Saw and planing mills	39	2	12	.....	587	10	206	1	148	5	.....	.....	75	5	20	.....
Other woodworking and furniture industries	300	2	1	.....	25	1	8	.....	4	1	.....	.....	27	1	8	.....
Paper, printing, and allied industries	265	35	3	.....	24	2	32	5	9	4	2	.....	87	17	38	11
Electrical machinery and supply factories	47	2	.....	.....	2	.....	10	.....	2	.....	.....	.....	27	1	7	.....
Independent hand trades	54	69	1	2	38	21	53	15	11	3	1	.....	63	60	36	22
Other manufacturing industries	1,415	46	16	.....	48	5	295	9	35	.....	30	.....	387	44	233	20
Construction and maintenance of streets, etc.	447	.....	71	.....	274	.....	62	.....	37	.....	64	.....	344	2	39	.....
Garages, greasing stations, etc.	219	7	27	.....	130	4	174	12	36	2	2	.....	354	23	97	10
Postal service	78	20	12	6	46	17	49	18	12	4	3	3	82	23	37	9
Steam and street railroads	818	45	68	.....	308	3	260	.....	510	3	4	.....	431	.....	93	2
Telegraph and telephone	224	159	4	8	41	41	49	49	12	9	2	.....	93	108	31	41
Other transportation and communication	706	35	13	.....	97	2	191	1	34	1	4	.....	306	5	103	2
Banking and brokerage	385	111	1	.....	34	19	83	19	20	7	.....	.....	172	44	54	20
Insurance and real estate	401	188	2	.....	27	3	92	21	12	6	1	.....	175	95	52	12
Automobile agencies and filling stations	173	13	12	2	83	2	204	15	31	.....	2	.....	309	9	111	5
Wholesale and retail trade, except automobiles	1,707	502	32	11	746	135	943	195	208	40	24	6	2,418	686	611	179
Other trade industries	75	32	4	1	6	2	35	8	4	4	.....	.....	77	18	24	9
Public service (not elsewhere classified)	2,423	56	79	9	124	13	160	28	29	10	14	2	1,144	43	191	49
Recreation and amusement	148	67	14	2	64	21	103	29	15	7	11	4	287	72	59	23
Other professional and semiprofessional service	846	708	32	44	328	361	270	406	79	113	19	10	556	648	535	512
Hotels, restaurants, boarding houses, etc.	286	169	173	71	156	128	302	160	45	63	10	16	783	554	106	95
Laundries and cleaning and pressing shops	265	85	5	12	28	34	45	34	6	8	4	3	126	175	61	53
Other domestic and personal service	471	666	11	11	89	166	168	303	40	74	8	9	446	710	155	232
Industry not specified	324	43	71	3	265	11	399	28	103	6	37	.....	762	74	106	22

TABLE 20.—PERSONS 10 YEARS OLD AND OVER ENGAGED IN GAINFUL OCCUPATIONS, BY SEX AND INDUSTRY GROUPS, FOR COUNTIES AND FOR CITIES OF 25,000 OR MORE: 1930—Continued

INDUSTRY GROUP	NEVADA COUNTY		ORANGE COUNTY		PLACER COUNTY		PLUMAS COUNTY		RIVERSIDE COUNTY		SACRAMENTO COUNTY		SAN BENITO COUNTY	
	Male	Female	Male	Female	Male	Female	Male	Female	Male	Female	Male	Female	Male	Female
All industries	4,121	595	36,551	8,777	8,818	1,159	4,097	260	26,414	5,862	55,651	14,133	4,106	768
Agriculture	695	28	10,590	381	2,852	103	371	14	10,528	439	12,985	405	2,449	132
Farmers (owners and tenants)	410	20	3,819	200	1,312	80	169	9	3,821	214	3,077	180	988	57
Farm managers and foremen	12	1	412	32	152	4	10	------	286	10	333	16	62	7
Farm laborers	263	4	6,252	133	1,367	18	192	5	6,309	200	9,491	203	1,388	68
Wageworkers	228	------	6,157	122	1,317	13	181	4	6,182	192	9,345	176	1,331	58
Unpaid family workers	35	4	95	11	50	5	11	1	127	8	146	27	57	10
Forestry and fishing	114	1	147	------	54	------	456	5	36	------	284	2	18	------
Oil and gas wells	------	------	3,934	27	6	------	1	------	44	1	70	2	7	------
Other extraction of minerals	1,261	8	140	------	325	2	1,014	3	346	4	1,261	5	212	------
Building industry	178	------	2,889	21	344	3	136	------	1,771	15	4,069	32	138	------
Chemical and allied industries	26	1	691	54	88	2	2	------	125	13	414	38	28	------
Clay, glass, and stone industries	3	------	275	14	379	3	------	------	589	20	219	4	76	------
Clothing industries	5	1	57	49	4	2	1	------	46	32	201	128	5	------
Bakeries	16	1	199	20	20	------	19	1	103	20	455	61	18	------
Slaughter and packing houses	------	------	94	17	6	------	------	------	44	2	195	63	7	------
Other food and allied industries	3	------	367	88	34	36	5	1	243	55	2,094	2,569	41	76
Automobile factories and repair shops	17	------	464	7	61	------	6	------	289	3	728	30	9	------
Blast furnaces and steel rolling mills	------	------	43	20	3	------	------	------	16	------	60	2	------	------
Other iron and steel industries	52	2	680	24	455	2	55	1	340	12	2,999	23	13	1
Saw and planing mills	111	1	55	------	32	1	372	3	31	1	455	3	3	------
Other woodworking and furniture industries	9	------	84	1	7	------	------	------	33	13	103	38	1	------
Paper, printing, and allied industries	198	9	259	50	21	5	5	------	138	28	585	138	13	2
Electrical machinery and supply factories	------	------	93	15	3	------	1	------	36	3	92	8	8	------
Independent hand trades	15	20	137	169	29	22	9	------	93	90	222	201	15	12
Other manufacturing industries	117	3	773	113	233	10	91	------	558	117	1,466	133	20	1
Construction and maintenance of streets, etc	52	1	476	1	123	------	104	------	354	------	376	20	23	------
Garages, greasing stations, etc	44	4	613	26	103	5	40	------	335	15	570	16	67	11
Postal service	24	6	170	37	38	15	11	16	131	39	309	28	15	3
Steam and street railroads	228	1	384	7	1,037	14	623	1	821	8	4,056	119	30	------
Telegraph and telephone	16	24	253	246	71	47	20	5	187	147	568	646	7	20
Other transportation and communication	52	3	617	21	111	2	34	1	397	15	1,061	34	53	3
Banking and brokerage	27	9	356	173	45	25	6	4	204	97	569	155	25	8
Insurance and real estate	15	6	945	248	47	13	3	------	398	140	823	374	15	5
Automobile agencies and filling stations	40	1	874	61	101	10	20	1	482	32	898	113	60	------
Wholesale and retail trade, except automobiles	330	91	4,465	2,093	554	145	208	18	2,693	1,026	6,650	1,917	306	101
Other trade industries	5	3	210	76	57	10	1	------	87	32	248	108	13	2
Public service (not elsewhere classified)	62	11	787	143	92	25	36	6	1,540	83	2,509	784	37	10
Recreation and amusement	33	16	438	216	75	19	40	1	210	107	522	229	24	9
Other professional and semiprofessional service	118	163	1,442	1,887	243	286	64	75	994	1,193	1,854	2,189	74	151
Hotels, restaurants, boarding houses, etc	116	68	574	694	179	121	104	55	844	791	1,889	1,139	53	54
Laundries and cleaning and pressing shops	18	17	239	248	22	32	18	7	129	141	510	405	17	18
Other domestic and personal service	45	93	524	1,393	147	191	40	40	412	1,030	1,084	1,561	59	142
Industry not specified	76	3	1,213	137	217	8	91	2	887	98	2,188	411	142	7

INDUSTRY GROUP	SAN BERNARDINO COUNTY		SAN DIEGO COUNTY		SAN FRANCISCO COUNTY		SAN JOAQUIN COUNTY		SAN LUIS OBISPO COUNTY		SAN MATEO COUNTY		SANTA BARBARA COUNTY	
	Male	Female	Male	Female	Male	Female	Male	Female	Male	Female	Male	Female	Male	Female
All industries	42,025	9,725	68,363	20,531	248,894	84,668	38,174	7,204	11,005	1,856	26,737	6,286	23,166	6,473
Agriculture	12,240	435	8,642	347	2,647	59	15,418	347	4,688	152	4,042	100	6,425	124
Farmers (owners and tenants)	4,517	340	3,711	224	599	23	5,206	236	1,857	67	1,169	38	1,288	61
Farm managers and foremen	401	11	269	13	29	1	488	10	119	2	61	2	182	2
Farm laborers	7,208	63	4,588	103	1,881	24	9,532	82	2,690	74	2,757	53	4,913	57
Wageworkers	7,099	51	4,463	72	1,870	21	9,221	69	2,587	68	2,694	44	4,840	47
Unpaid family workers	109	12	125	31	11	3	311	13	103	6	63	9	64	10
Forestry and fishing	66	------	824	12	1,066	7	273	2	82	------	70	------	89	2
Oil and gas wells	88	2	105	2	241	40	26	------	264	2	30	------	1,331	11
Other extraction of minerals	665	6	378	5	846	54	190	2	99	1	119	15	443	12
Building industry	3,034	33	6,528	73	19,682	384	2,096	19	723	8	2,857	34	2,455	27
Chemical and allied industries	783	35	1,047	94	3,218	720	375	41	122	8	612	70	250	21
Clay, glass, and stone industries	962	14	373	11	1,602	119	232	3	20	------	442	7	111	2
Clothing industries	70	118	252	233	3,111	2,893	69	62	14	13	100	98	56	61
Bakeries	208	27	594	72	2,817	360	240	26	48	5	164	18	133	10
Slaughter and packing houses	117	22	240	16	879	159	57	------	65	7	433	67	48	1
Other food and allied industries	442	79	761	557	4,101	1,412	769	407	93	13	346	103	118	15
Automobile factories and repair shops	412	11	1,079	18	4,933	213	456	16	93	3	386	10	239	4
Blast furnaces and steel rolling mills	43	------	77	3	1,458	140	74	3	------	------	1,032	18	19	------
Other iron and steel industries	1,628	19	962	43	8,594	523	1,208	29	99	1	795	36	244	5
Saw and planing mills	63	1	314	4	677	32	204	8	41	1	140	3	60	1
Other woodworking and furniture industries	59	4	234	18	2,590	236	83	15	9	2	181	14	76	6
Paper, printing, and allied industries	294	52	796	174	5,753	1,629	680	103	47	11	415	69	155	29
Electrical machinery and supply factories	210	82	152	16	1,309	246	86	6	10	2	138	13	40	6
Independent hand trades	145	155	329	539	1,184	2,963	140	142	43	33	104	154	86	176
Other manufacturing industries	884	132	968	180	10,621	3,598	688	139	109	11	880	129	338	60
Construction and maintenance of streets, etc	785	11	1,171	4	938	16	291	5	314	4	257	2	323	------
Garages, greasing stations, etc	678	25	1,015	44	2,008	49	460	24	218	5	299	6	419	22
Postal service	211	38	388	62	1,769	86	155	18	55	17	158	20	103	21
Steam and street railroads	4,062	56	1,231	38	9,152	623	2,123	32	494	4	805	24	357	8
Telegraph and telephone	293	206	468	535	2,653	4,412	189	228	67	63	291	253	171	146
Other transportation and communication	679	23	1,717	76	26,265	660	815	16	321	7	729	22	499	17
Banking and brokerage	303	154	1,124	346	6,759	2,368	280	110	71	30	637	124	274	115
Insurance and real estate	679	206	2,033	838	6,985	5,329	432	160	146	35	737	265	365	144
Automobile agencies and filling stations	882	65	1,599	109	3,029	310	625	45	186	15	427	23	488	31
Wholesale and retail trade, except automobiles	4,801	2,161	9,546	3,449	41,200	13,564	3,914	1,111	940	275	3,311	816	2,793	915
Other trade industries	210	67	398	140	2,257	783	234	38	32	2	190	43	92	28
Public service (not elsewhere classified)	768	134	11,485	408	11,287	1,130	655	80	182	40	643	93	469	69
Recreation and amusement	497	202	1,329	600	3,238	1,490	310	150	140	47	534	102	286	99
Other professional and semiprofessional service	1,750	2,145	3,345	4,056	11,867	12,775	1,241	1,600	324	404	1,626	1,180	1,096	1,393
Hotels, restaurants, boarding houses, etc	928	948	2,768	2,191	14,936	6,093	1,042	776	334	271	665	361	913	813
Laundries and cleaning and pressing shops	223	240	707	827	3,729	2,518	286	275	58	60	262	210	230	260
Other domestic and personal service	605	1,728	1,625	4,123	10,687	10,903	684	1,047	218	296	1,201	1,572	899	1,739
Industry not specified	1,182	89	1,759	262	13,006	5,772	1,074	119	236	8	679	192	673	80

TABLE 20.—PERSONS 10 YEARS OLD AND OVER ENGAGED IN GAINFUL OCCUPATIONS, BY SEX AND INDUSTRY GROUPS, FOR COUNTIES AND FOR CITIES OF 25,000 OR MORE: 1930—Continued

INDUSTRY GROUP	SANTA CLARA COUNTY		SANTA CRUZ COUNTY		SHASTA COUNTY		SIERRA COUNTY		SISKIYOU COUNTY		SOLANO COUNTY		SONOMA COUNTY		STANISLAUS COUNTY	
	Male	Female	Male	Female	Male	Female	Male	Female	Male	Female	Male	Female	Male	Female	Male	Female
All industries	45,081	13,166	12,358	3,023	5,450	783	1,147	125	10,020	1,296	17,208	2,875	21,023	4,647	19,202	3,444
Agriculture	12,533	797	4,270	356	1,736	90	130	6	2,122	68	5,495	209	10,329	526	9,838	302
Farmers (owners and tenants)	5,267	384	1,768	124	952	70	60	5	1,052	48	1,325	91	5,594	405	5,284	220
Farm managers and foremen	244	13	64	2	29	4	2	----	44	8	108	6	134	14	172	11
Farm laborers	6,977	385	2,402	223	749	15	68	1	1,012	9	3,924	109	4,563	80	4,268	48
Wageworkers	6,660	290	2,295	203	694	11	63	----	943	8	3,834	97	4,310	43	3,838	27
Unpaid family workers	317	95	107	20	55	4	5	1	69	1	90	12	247	37	430	21
Forestry and fishing	43	1	166	1	122	1	69	----	598	7	73	1	111	1	49	1
Oil and gas wells	54	4	23	----	3	----	----	----	3	----	13	----	12	1	36	----
Other extraction of minerals	267	2	94	1	590	----	374	2	725	5	35	----	77	----	111	3
Building industry	3,775	51	997	4	259	5	20	----	410	2	619	2	1,146	4	1,003	11
Chemical and allied industries	474	57	112	11	16	----	1	----	9	----	125	7	218	7	151	10
Clay, glass, and stone industries	292	10	270	1	9	----	1	----	10	1	13	----	32	1	45	1
Clothing industries	122	111	21	20	6	1	----	----	15	2	26	20	31	128	20	22
Bakeries	401	33	83	8	25	----	----	----	38	5	57	1	128	8	109	7
Slaughter and packing houses	115	9	15	----	9	----	----	----	3	----	32	----	48	18	50	4
Other food and allied industries	1,979	1,483	156	103	25	5	3	1	54	5	572	639	398	60	732	290
Automobile factories and repair shops	715	13	149	1	73	----	10	----	75	----	81	3	229	8	250	5
Blast furnaces and steel rolling mills	44	1	5	----	----	----	----	----	1	----	40	1	4	----	3	----
Other iron and steel industries	1,072	55	120	----	37	----	9	----	258	----	3,381	113	181	3	153	8
Saw and planing mills	537	6	188	1	129	3	281	17	1,052	66	17	1	98	4	34	----
Other woodworking and furniture industries	167	10	27	1	8	----	----	----	54	17	10	----	44	2	18	1
Paper, printing, and allied industries	594	130	88	21	18	2	4	----	25	3	50	9	152	38	91	17
Electrical machinery and supply factories	135	9	11	1	3	----	----	----	3	----	5	----	11	1	19	1
Independent hand trades	209	274	58	72	26	7	3	1	28	14	41	48	86	85	84	67
Other manufacturing industries	1,083	137	204	24	160	6	10	----	153	13	222	29	382	91	178	14
Construction and maintenance of streets, etc.	343	5	132	----	247	7	22	----	198	2	208	2	260	----	70	1
Garages, greasing stations, etc.	574	33	201	18	100	8	6	----	139	11	152	10	344	27	328	29
Postal service	259	19	65	14	37	21	5	8	43	25	59	16	121	35	71	18
Steam and street railroads	1,565	18	285	1	330	3	31	----	1,078	32	435	2	321	10	434	4
Telegraph and telephone	349	385	66	83	58	23	----	1	68	37	45	76	92	138	99	97
Other transportation and communication	668	26	243	7	85	2	9	1	90	3	477	10	308	10	322	8
Banking and brokerage	564	182	119	32	24	9	2	1	35	10	84	34	191	57	163	48
Insurance and real estate	875	335	216	82	24	11	4	----	33	9	76	39	253	84	196	77
Automobile agencies and filling stations	862	55	223	20	83	5	3	1	113	6	208	7	375	24	376	23
Wholesale and retail trade, except automobiles	5,654	1,922	1,643	469	400	89	51	14	928	157	1,071	278	2,532	945	1,879	500
Other trade industries	242	88	61	22	3	2	2	----	13	2	25	8	91	22	132	21
Public service (not elsewhere classified)	716	113	201	38	74	23	17	4	115	17	1,982	126	252	47	239	47
Recreation and amusement	381	229	156	87	56	13	5	2	75	21	118	39	212	106	75	70
Other professional and semiprofessional service	2,658	3,062	420	619	128	205	21	34	207	297	390	397	712	1,046	571	774
Hotels, restaurants, boarding houses, etc.	1,175	747	401	274	149	114	19	19	196	218	299	256	339	259	317	295
Laundries and cleaning and pressing shops	448	386	72	100	16	19	2	----	34	34	99	103	159	106	123	101
Other domestic and personal service	1,093	2,070	246	460	72	99	12	12	104	194	258	346	287	696	237	544
Industry not specified	2,044	298	551	71	310	10	21	1	315	13	255	43	457	44	596	23

INDUSTRY GROUP	SUTTER COUNTY		TEHAMA COUNTY		TRINITY COUNTY		TULARE COUNTY		TUOLUMNE COUNTY		VENTURA COUNTY		YOLO COUNTY		YUBA COUNTY	
	Male	Female	Male	Female	Male	Female	Male	Female	Male	Female	Male	Female	Male	Female	Male	Female
All industries	5,924	637	4,992	727	1,337	156	25,351	4,023	3,798	463	18,110	3,525	9,820	1,297	4,579	813
Agriculture	4,171	114	2,651	95	429	23	14,574	450	618	18	6,387	123	5,887	174	1,858	40
Farmers (owners and tenants)	1,549	94	1,545	77	200	15	6,229	237	308	16	1,306	83	1,557	92	599	26
Farm managers and foremen	106	----	48	1	12	----	355	5	6	----	267	1	139	2	45	1
Farm laborers	2,452	18	1,029	15	155	8	7,894	197	304	2	4,740	30	4,041	77	1,188	13
Wageworkers	2,386	15	972	11	138	1	7,663	173	271	----	4,719	30	3,985	47	1,169	12
Unpaid family workers	66	3	57	4	17	7	231	24	33	2	21	----	56	30	19	1
Forestry and fishing	13	----	71	1	26	----	91	----	153	1	31	----	53	----	31	----
Oil and gas wells	3	1	8	----	----	----	89	----	4	----	2,363	8	11	----	3	----
Other extraction of minerals	13	1	25	----	403	9	85	----	403	1	45	1	29	2	311	3
Building industry	236	3	245	1	34	----	957	10	233	----	1,170	5	409	3	177	1
Chemical and allied industries	16	2	27	5	----	----	119	20	1	----	488	23	54	1	46	10
Clay, glass, and stone industries	12	1	10	----	----	----	65	1	27	----	114	----	11	----	5	1
Clothing industries	3	2	3	1	1	----	23	7	4	2	28	24	8	7	7	7
Bakeries	8	2	14	1	1	----	97	13	18	----	72	7	12	3	18	----
Slaughter and packing houses	2	----	3	----	----	----	30	6	2	----	28	4	8	----	7	----
Other food and allied industries	51	10	49	13	----	----	344	110	11	2	225	13	97	22	38	3
Automobile factories and repair shops	49	1	35	----	12	----	209	2	13	----	191	6	57	1	45	----
Blast furnaces and steel rolling mills	----	----	----	----	----	----	3	2	1	----	3	----	2	----	----	----
Other iron and steel industries	30	1	89	----	6	----	319	10	43	1	221	6	185	----	36	1
Saw and planing mills	9	----	17	----	21	----	42	----	955	7	42	----	29	----	18	----
Other woodworking and furniture industries	5	----	3	----	1	----	11	1	2	----	18	----	11	----	6	1
Paper, printing, and allied industries	19	3	24	3	4	----	101	19	15	2	91	16	34	10	25	4
Electrical machinery and supply factories	5	1	1	----	----	----	22	2	3	----	16	1	3	----	3	1
Independent hand trades	19	8	18	10	3	1	83	74	12	9	53	60	19	21	18	11
Other manufacturing industries	63	3	83	6	16	2	529	27	213	1	279	16	116	7	109	9
Construction and maintenance of streets, etc.	28	----	96	2	126	----	113	----	58	----	198	----	40	----	53	1
Garages, greasing stations, etc.	63	4	93	4	3	----	382	27	65	6	286	15	152	10	80	5
Postal service	20	8	31	12	10	9	100	21	13	8	68	20	37	13	23	10
Steam and street railroads	106	1	222	3	37	1	316	6	212	2	153	----	271	2	121	----
Telegraph and telephone	12	13	30	25	2	2	96	105	18	15	98	100	23	31	13	24
Other transportation and communication	55	1	69	1	22	----	407	11	25	1	361	13	133	2	53	3
Banking and brokerage	32	8	27	11	4	2	150	55	16	7	155	59	69	21	37	6
Insurance and real estate	29	9	33	10	1	1	191	43	8	5	190	82	48	16	66	25
Automobile agencies and filling stations	54	6	84	4	1	----	350	21	40	2	371	23	115	7	78	11
Wholesale and retail trade, except automobiles	356	77	351	76	43	7	2,257	786	234	56	1,951	792	660	171	487	128
Other trade industries	27	3	12	3	----	----	84	21	2	2	103	53	45	7	21	8
Public service (not elsewhere classified)	53	10	64	15	20	4	300	48	69	13	327	71	90	18	73	12
Recreation and amusement	20	15	36	11	8	2	161	66	20	11	189	49	33	25	46	15
Other professional and semiprofessional service	108	138	149	199	22	49	644	902	77	117	552	774	334	339	114	169
Hotels, restaurants, boarding houses, etc.	32	36	93	72	15	17	298	351	101	70	345	395	152	119	204	136
Laundries and cleaning and pressing shops	14	9	17	11	----	----	90	100	16	28	104	98	53	38	26	29
Other domestic and personal service	76	135	66	128	10	26	280	648	42	72	305	631	147	213	92	128
Industry not specified	112	11	143	4	56	1	1,369	58	51	4	489	37	383	14	231	11

TABLE 20.—PERSONS 10 YEARS OLD AND OVER ENGAGED IN GAINFUL OCCUPATIONS, BY SEX AND INDUSTRY GROUPS, FOR COUNTIES AND FOR CITIES OF 25,000 OR MORE: 1930—Continued

INDUSTRY GROUP	ALAMEDA CITY		ALHAMBRA CITY		BAKERSFIELD CITY		BELVEDERE TOWNSHIP		BERKELEY CITY		FRESNO CITY		GLENDALE CITY	
	Male	Female	Male	Female	Male	Female	Male	Female	Male	Female	Male	Female	Male	Female
All industries	11,198	3,326	9,165	3,072	3,969	2,747	3,990	2,024	24,568	10,671	16,600	5,149	18,744	6,941
Agriculture	336	3	226	5	520	16	324	17	513	22	1,673	27	438	6
Farmers (owners and tenants)	133	2	51	4	72	5	18		168	10	264	14	113	4
Farm managers and foremen	2		3		7		5		13		26		11	
Farm laborers	199	1	169	1	431	9	298	17	316	11	1,258	7	310	
Wageworkers	198	1	169	1	429	9	298	17	315	11	1,249	7	308	
Unpaid family workers	1				2				1		9		2	
Forestry and fishing	20		5		5		9		64	1	97		13	1
Oil and gas wells	34	4	94	5	818	18	34		127	5	54	3	113	10
Other extraction of minerals	36	3	41		41		38		132	6	39	4	73	1
Building industry	976	11	966	18	701	10	1,200	8	2,035	41	1,029	13	2,139	41
Chemical and allied industries	108	43	196	33	108	4	144	12	1,291	167	183	26	328	78
Clay, glass, and stone industries	113	7	76	4	50	3	385	18	99	8	37	3	319	21
Clothing industries	57	62	54	66	23	24	193	275	152	154	99	52	81	92
Bakeries	79	6	66	15	87	14	182	56	219	53	180	16	104	42
Slaughter and packing houses	39	7	30	6	44		119	11	106	12	102	18	34	2
Other food and allied industries	183	88	88	20	80	11	111	88	464	155	749	197	281	30
Automobile factories and repair shops	214	15	189	12	160	6	168	4	443	17	281	9	420	28
Blast furnaces and steel rolling mills	69	4	105	4	11		126		144	8	16	3	54	2
Other iron and steel industries	818	31	548	20	346	12	603	5	1,315	71	372	18	643	48
Saw and planing mills	59	2	26	2	13		34		85	1	233	4	125	4
Other woodworking and furniture industries	69	4	94	5	16		206	17	227	14	70	3	188	18
Paper, printing, and allied industries	316	69	193	39	79	17	163	34	618	156	301	55	429	73
Electrical machinery and supply factories	91	16	119	8	17	2	39	4	234	41	60	6	159	12
Independent hand trades	51	66	30	93	34	60	68	62	104	280	89	90	83	189
Other manufacturing industries	520	118	647	85	296	21	388	113	1,093	179	664	136	602	124
Construction and maintenance of streets, etc	41	1	67		48		476	2	124	4	102	1	175	4
Garages, greasing stations, etc	75	4	165	5	230	23	102		236	17	350	17	366	7
Postal service	108	7	95	12	45	4	34	1	284	16	100	10	153	9
Steam and street railroads	589	63	334	17	964	21	429	7	1,297	117	847	18	441	27
Telegraph and telephone	163	157	142	147	160	108	52	42	347	322	177	151	284	232
Other transportation and communication	892	28	242	16	196	6	164	1	943	44	355	12	377	37
Banking and brokerage	368	121	283	102	129	49	24	10	953	266	245	88	666	215
Insurance and real estate	410	234	410	144	217	102	100	39	1,085	674	474	158	1,124	456
Automobile agencies and filling stations	180	12	272	19	274	17	87	5	387	27	547	44	730	42
Wholesale and retail trade, except automobiles	1,857	571	1,709	542	1,433	476	1,310	319	3,438	1,324	3,697	1,118	3,582	1,090
Other trade industries	115	26	79	20	32	11	56	8	257	92	155	59	226	70
Public service (not elsewhere classified)	539	35	352	76	300	72	123	20	726	158	488	102	662	147
Recreation and amusement	141	78	123	83	94	61	155	29	235	333	203	99	527	254
Other professional and semiprofessional service	581	602	588	736	407	597	202	162	2,866	3,126	921	1,109	1,611	1,810
Hotels, restaurants, boarding houses, etc	128	109	110	140	403	391	201	156	424	623	725	445	317	366
Laundries and cleaning and pressing shops	126	71	83	51	96	95	98	166	246	154	173	133	216	185
Other domestic and personal service	199	459	153	438	201	443	193	283	628	1,703	401	762	355	1,097
Industry not specified	408	189	165	84	291	55	560	50	627	280	412	140	241	71

INDUSTRY GROUP	LONG BEACH CITY		LOS ANGELES CITY		OAKLAND CITY		PASADENA CITY		RIVERSIDE CITY		SACRAMENTO CITY		SAN BERNARDINO CITY	
	Male	Female	Male	Female	Male	Female	Male	Female	Male	Female	Male	Female	Male	Female
All industries	43,372	14,751	417,072	163,714	95,050	31,056	20,846	11,372	8,614	2,888	34,853	10,694	11,399	2,949
Agriculture	614	20	13,350	478	1,479	33	1,701	31	1,973	66	2,789	45	1,051	21
Farmers (owners and tenants)	200	12	3,669	250	360	6	204	13	740	36	328	4	190	15
Farm managers and foremen	13	1	309	15	27	1	22	2	42	3	37	2	15	
Farm laborers	395	5	9,228	183	1,076	21	1,463	13	1,176	19	2,387	36	841	5
Wageworkers	395	5	9,156	133	1,073	13	1,463	11	1,171	17	2,384	30	839	4
Unpaid family worker			72	50	3	8		2	5	2	3	6	2	1
Forestry and fishing	48	1	1,770	11	81	1	23		9		205	1	22	
Oil and gas wells	6,902	65	3,261	224	163	9	67	2	13		47	2	20	
Other extraction of minerals	174	2	1,815	66	312	17	75	3	30	1	492	2	74	1
Building industry	4,653	62	39,630	691	9,457	117	2,646	70	711	9	2,824	27	1,000	10
Chemical and allied industries	1,901	90	8,328	1,305	2,685	343	236	17	59	7	346	36	134	12
Clay, glass, and stone industries	232	25	3,693	274	574	54	119	9	223	16	85	4	151	2
Clothing industries	172	251	5,436	8,028	650	660	111	177	21	23	125	119	38	80
Bakeries	378	63	4,187	941	1,029	246	120	34	51	8	363	46	90	9
Slaughter and packing houses	73	17	1,845	300	311	50	17	4	28	2	142	58	45	5
Other food and allied industries	467	103	5,038	1,725	1,731	939	111	26	89	27	975	1,140	128	17
Automobile factories and repair shops	1,154	23	8,923	326	3,634	193	396	22	190	2	550	23	174	7
Blast furnaces and steel rolling mills	100	3	2,185	133	475	34	36	4	13		45	1	27	
Other iron and steel industries	1,298	45	15,266	725	6,434	355	400	14	207	9	2,275	22	1,036	9
Saw and planing mills	120	4	1,512	58	663	37	53	1	20	1	406	3	21	
Other woodworking and furniture industries	175	7	5,739	432	896	92	205	11	24	1	131	15	33	2
Paper, printing, and allied industries	533	143	8,431	2,103	1,995	501	322	60	85	21	508	122	143	27
Electrical machinery and supply factories	179	21	2,849	373	1,008	178	82	11	27	3	66	7	37	4
Independent hand trades	195	442	1,939	5,244	431	753	114	441	37	56	139	174	63	54
Other manufacturing industries	1,179	180	15,018	4,098	4,553	1,087	578	126	366	95	1,070	101	245	30
Construction and maintenance of streets, etc	284	2	3,790	37	805	8	220		122		274	15	290	9
Garages, greasing stations, etc	702	25	6,959	142	1,023	27	374	16	100	4	381	14	214	9
Postal service	253	25	2,687	170	761	45	101	9	54	9	240	7	59	2
Steam and street railroads	478	14	14,693	745	7,209	404	435	18	172	4	3,472	107	1,678	30
Telegraph and telephone	239	343	3,861	5,371	1,077	1,375	219	209	89	86	496	576	87	89
Other transportation and communication	1,895	67	14,451	556	3,980	191	397	16	164	6	738	27	201	7
Banking and brokerage	977	358	11,593	4,234	2,148	550	776	225	135	59	490	134	117	62
Insurance and real estate	2,136	1,018	16,985	9,437	2,813	1,800	915	368	223	79	723	338	310	97
Automobile agencies and filling stations	1,194	63	10,509	855	1,717	146	537	33	204	11	726	103	345	24
Wholesale and retail trade, except automobiles	6,684	2,024	72,342	25,280	15,204	5,645	3,339	1,316	1,351	520	5,444	1,629	1,695	603
Other trade industries	269	83	3,675	1,377	790	258	119	31	45	23	209	99	69	33
Public service (not elsewhere classified)	1,413	260	14,324	3,033	2,668	389	693	159	336	63	1,552	713	281	73
Recreation and amusement	693	401	19,399	7,355	1,123	624	385	262	87	65	411	202	141	70
Other professional and semiprofessional service	2,121	3,089	25,096	27,126	4,417	5,278	1,945	2,532	555	679	1,498	1,892	526	621
Hotels, restaurants, boarding houses, etc	1,335	1,597	18,409	14,553	2,543	2,071	771	901	209	266	1,621	964	307	315
Laundries and cleaning and pressing shops	508	491	5,119	4,788	1,244	1,030	282	402	66	74	379	353	90	87
Other domestic and personal service	897	2,370	13,431	27,557	2,530	4,354	1,262	3,080	168	543	797	1,238	211	489
Industry not specified	747	264	9,474	3,563	4,437	1,162	574	142	349	50	1,819	335	238	39

TABLE 20.—PERSONS 10 YEARS OLD AND OVER ENGAGED IN GAINFUL OCCUPATIONS, BY SEX AND INDUSTRY GROUPS, FOR COUNTIES AND FOR CITIES OF 25,000 OR MORE: 1930—Continued

INDUSTRY GROUP	SAN DIEGO CITY		SAN FRANCISCO CITY		SAN JOSE CITY		SANTA ANA CITY		SANTA BARBARA CITY		SANTA MONICA CITY		STOCKTON CITY	
	Male	Female	Male	Female	Male	Female	Male	Female	Male	Female	Male	Female	Male	Female
All industries	47,699	16,308	248,884	84,668	17,724	6,334	9,029	2,821	11,089	4,249	10,836	4,011	16,711	4,668
Agriculture	1,479	59	2,547	59	1,419	37	1,234	50	1,028	9	493	15	1,822	17
Farmers (owners and tenants)	412	33	599	23	287	12	330	17	110	5	87	7	233	1
Farm managers and foremen	37	4	29	1	30	------	33	2	15	------	6	------	55	1
Farm laborers	1,011	22	1,881	24	1,092	21	853	28	898	3	392	3	1,479	12
Wageworkers	1,004	18	1,870	21	1,084	17	846	28	897	3	392	2	1,477	12
Unpaid family workers	7	4	11	3	8	4	7	------	1	------	------	1	2	------
Forestry and fishing	766	11	1,066	7	16	------	4	------	37	2	17	1	227	------
Oil and gas wells	67	2	241	40	12	3	29	------	29	7	65	2	16	------
Other extraction of minerals	161	3	846	54	63	------	218	2	669	1	37	2	145	2
Building industry	4,899	59	19,582	384	1,669	25	946	12	1,810	21	1,255	28	1,221	17
Chemical and allied industries	901	79	3,218	720	253	24	240	28	145	12	118	27	255	31
Clay, glass, and stone industries	279	11	1,602	119	159	6	105	9	48	2	301	12	134	1
Clothing industries	225	210	3,111	2,893	69	72	33	18	48	59	57	53	60	52
Bakeries	520	61	2,817	360	239	19	107	7	88	6	58	19	175	14
Slaughter and packing houses	211	15	879	159	73	6	17	7	13	1	3	1	21	------
Other food and allied industries	679	532	4,101	1,412	1,025	749	194	54	60	10	64	9	438	280
Automobile factories and repair shops	863	17	4,933	213	415	7	210	3	145	1	231	6	309	11
Blast furnaces and steel rolling mills	63	3	1,458	140	16	------	9	2	18	------	17	2	62	3
Other iron and steel industries	791	37	8,594	523	602	35	219	5	148	3	582	58	854	23
Saw and planing mills	268	4	677	32	248	3	34	------	47	1	36	------	134	8
Other woodworking and furniture industries	203	12	2,590	236	108	6	44	1	68	5	51	4	62	13
Paper, printing, and allied industries	688	148	5,753	1,629	333	60	116	25	124	26	135	21	534	76
Electrical machinery and supply factories	134	14	1,309	246	49	6	50	6	34	5	66	8	45	2
Independent hand trades	251	454	1,184	2,963	124	158	43	61	52	146	59	98	82	102
Other manufacturing industries	788	174	10,621	3,598	680	95	284	30	213	50	269	53	468	100
Construction and maintenance of streets, etc	670	4	938	16	180	4	183	1	140	------	106	3	170	4
Garages, greasing stations, etc	695	21	2,008	49	270	15	184	6	269	8	205	6	231	8
Postal service	286	21	1,769	86	113	5	52	7	75	7	54	9	70	5
Steam and street railroads	896	33	9,152	623	896	9	98	1	116	3	128	5	985	28
Telegraph and telephone	380	447	2,653	4,412	167	219	155	102	109	96	98	100	137	154
Other transportation and communication	1,334	57	26,265	660	294	13	176	7	304	8	267	8	547	10
Banking and brokerage	913	288	6,759	2,368	274	90	171	60	189	95	291	93	203	79
Insurance and real estate	1,588	729	6,985	5,329	419	190	340	89	262	124	569	214	323	127
Automobile agencies and filling stations	1,186	84	3,029	310	415	27	331	24	307	16	312	27	389	23
Wholesale and retail trade, except automobiles	7,512	2,724	41,200	13,564	3,199	1,156	1,478	586	1,631	674	1,775	572	2,715	798
Other trade industries	332	113	2,257	783	158	55	60	41	63	24	82	17	176	33
Public service (not elsewhere classified)	9,001	350	11,237	1,130	355	70	290	84	348	59	405	65	491	62
Recreation and amusement	919	479	3,238	1,490	193	126	135	79	152	74	509	150	233	113
Other professional and semiprofessional service	2,534	3,223	11,867	12,775	897	1,302	502	627	694	980	838	836	833	1,063
Hotels, restaurants, boarding houses, etc	2,200	1,760	14,986	6,093	636	372	153	190	506	488	509	340	799	489
Laundries and cleaning and pressing shops	599	703	3,729	2,518	264	251	97	101	186	222	139	145	197	178
Other domestic and personal service	1,199	3,151	10,687	10,903	475	875	191	453	493	943	346	909	422	653
Industry not specified	1,219	216	13,006	5,772	947	154	297	43	421	61	289	93	726	89

TABLE 21.—POPULATION BY SEX, COLOR, AGE, ETC., FOR COUNTIES BY MINOR CIVIL DIVISIONS: 1930

COUNTY AND TOWNSHIP	Total population	SEX		COLOR		NATIVE WHITE			Foreign-born white	AGE (YEARS)								Rural-farm population
		Male	Female	White	Negro	Total	Native parentage	Foreign or mixed par.		Under 5	5 to 14	15 to 24	25 to 34	35 to 44	45 to 64	65 and over	21 and over (incl. unkn.)	
Alameda County	474,883	236,506	238,375	447,844	10,150	365,530	222,700	142,830	82,314	30,604	72,908	77,683	79,401	79,921	102,649	30,188	326,401	10,332
Alameda township	35,033	17,155	17,878	33,679	294	27,323	16,397	10,926	6,356	2,261	5,579	5,682	5,471	5,932	7,676	2,380	23,846	------
Brooklyn township	146,938	73,174	73,764	144,523	981	118,830	72,281	46,549	25,693	10,676	24,849	23,333	25,510	25,147	28,888	8,300	97,079	------
Eden township	31,897	16,506	15,391	30,786	45	23,607	12,219	11,388	7,179	2,355	6,025	4,842	4,525	4,856	6,901	2,274	20,498	4,282
Murray township	6,082	3,628	2,454	5,892	12	4,730	2,785	1,945	1,162	348	845	917	1,066	1,251	1,208	353	4,331	1,341
Oakland township	239,472	117,691	121,781	220,347	8,781	181,509	114,557	66,952	38,838	13,607	32,555	40,244	40,485	40,599	54,979	15,915	170,603	------
Pleasanton township	2,750	1,561	1,189	2,691	1	2,026	1,066	960	665	179	459	432	419	464	624	158	1,849	659
Washington township	12,711	6,793	5,918	9,926	36	7,505	3,395	4,110	2,421	1,178	2,596	2,233	1,925	1,672	2,279	808	7,545	4,050
Alpine County	241	137	104	137	------	119	88	31	18	21	48	43	28	40	45	16	145	83
Township 1	241	137	104	137	------	119	88	31	18	21	48	43	28	40	45	16	145	83
Amador County	8,494	5,480	3,014	7,433	34	5,966	3,634	2,342	1,467	520	1,125	1,337	1,207	1,416	1,762	617	5,507	1,490
Township 1, Jackson	2,905	1,718	1,187	2,422	1	1,826	884	942	596	199	427	447	483	545	606	195	2,025	309
Township 2, Ione	1,849	1,323	526	1,601	33	1,486	1,119	367	115	84	180	824	161	164	298	132	814	325
Township 3, Volcano	1,180	983	197	1,180	------	814	581	233	366	31	75	171	244	344	266	49	1,005	203
Township 4, Sutter Creek	1,809	867	642	1,217	------	951	460	491	266	110	270	247	216	237	328	101	983	91
Township 5, Plymouth	1,051	589	462	1,013	------	889	580	309	124	96	173	148	103	126	264	140	680	562
Butte County	34,093	18,586	15,507	32,570	303	30,005	24,037	5,968	2,565	2,507	6,030	5,213	4,460	4,903	8,009	2,949	22,134	9,144
Biggs township	1,697	993	704	1,601	------	1,429	1,048	381	172	118	328	248	211	257	396	139	1,084	1,005
Chico township	14,613	7,253	6,760	13,623	68	12,529	10,130	2,399	1,094	1,030	2,409	2,170	1,829	1,986	3,361	1,219	9,135	2,478
Durham township	2,021	1,161	860	1,963	------	1,824	1,503	321	139	183	378	301	247	283	469	159	1,257	1,408
Gridley township	4,450	2,441	2,009	4,310	9	3,986	3,177	809	324	342	910	761	503	613	955	363	2,679	2,124
Kimshew township	1,987	1,133	854	1,959	------	1,821	1,545	276	138	166	352	288	242	271	497	168	1,285	531
Oroville township	9,925	5,605	4,320	9,114	226	8,416	6,634	1,782	698	668	1,653	1,445	1,428	1,493	2,331	901	6,694	1,598
Calaveras County	6,008	3,497	2,511	5,556	8	4,399	3,276	1,623	659	391	950	874	794	910	1,478	610	4,115	1,686
Township 1, San Andreas	1,082	634	448	1,028	2	905	600	305	123	72	158	178	130	158	289	117	746	378
Township 2, Mokelumne Hill	595	354	241	584	------	516	316	200	66	39	69	83	86	88	145	85	442	215
Township 3, Murphys	768	446	322	710	------	649	430	219	61	47	112	106	114	103	210	76	544	163
Township 4, Angels	1,894	1,096	798	1,695	------	1,434	902	532	261	119	308	275	245	303	482	162	1,285	287
Township 5, Jenny Lind	1,198	691	507	1,099	6	1,002	753	249	97	87	212	163	178	187	258	112	795	404
Township 6, West Point	471	276	195	442	------	393	275	118	49	27	91	69	41	71	114	58	303	244

TABLE 21.—POPULATION BY SEX, COLOR, AGE, ETC., FOR COUNTIES BY MINOR CIVIL DIVISIONS: 1930—Con.

COUNTY AND TOWNSHIP	Total population	SEX		COLOR		NATIVE WHITE			Foreign-born white	AGE (YEARS)							Rural-farm population
		Male	Female	White	Negro	Total	Native parentage	Foreign or mixed par.		Under 5	5 to 14	15 to 24	25 to 34	35 to 44	45 to 64	65 and over	21 and over (incl. unkn.)	
Colusa County	10,258	6,026	4,232	8,828	68	8,032	6,265	1,767	796	809	1,722	1,585	1,518	1,540	2,249	828	6,772	4,394
Colusa township	5,480	3,282	2,198	4,337	55	3,914	2,977	937	423	429	932	876	825	851	1,160	403	3,623	2,151
Williams township	4,778	2,744	2,034	4,491	13	4,118	3,288	830	373	380	790	709	693	689	1,089	425	3,149	2,243
Contra Costa County	78,608	43,886	34,722	71,461	355	56,542	33,499	23,043	14,919	6,711	14,185	13,642	14,018	12,784	13,988	3,245	49,899	9,182
Township 1	9,092	5,084	4,008	8,788	12	7,173	4,487	2,686	1,615	845	1,507	1,593	1,797	1,519	1,464	363	5,867	535
Township 2	593	341	252	480	------	328	138	190	152	51	108	102	108	94	102	28	373	19
Township 3	4,174	2,338	1,836	4,003	3	3,330	2,076	1,254	673	279	724	788	492	65	957	280	2,646	1,297
Township 4	1,454	835	619	1,294	------	1,042	581	461	252	103	267	228	221	203	329	103	948	682
Township 5	4,736	2,630	2,106	4,280	13	3,517	2,221	1,296	763	318	908	719	700	777	1,057	256	3,007	1,662
Township 6	10,692	6,260	4,432	8,858	179	6,617	3,096	3,521	2,241	1,018	1,937	2,085	2,275	1,693	1,424	261	6,637	160
Township 7	5,293	2,711	2,582	5,232	2	4,234	2,734	1,500	998	459	988	861	891	898	968	214	3,315	3
Township 8	4,886	2,662	2,224	4,511	------	3,669	2,289	1,380	842	480	940	873	861	745	787	195	2,981	446
Township 9	1,678	1,014	664	1,278	1	1,114	784	330	164	177	307	309	296	255	272	61	1,022	940
Township 10	2,944	1,632	1,312	2,539	88	1,833	862	971	706	283	651	445	494	437	536	98	1,727	413
Township 11	2,768	1,539	1,229	2,611	------	2,020	1,136	884	591	242	511	455	517	408	528	106	1,773	97
Township 12	4,315	2,495	1,820	3,941	2	2,615	1,153	1,462	1,326	362	768	718	874	786	647	125	2,786	9
Township 13	320	185	135	320	------	273	141	132	47	27	76	40	43	36	75	23	193	186
Township 14	1,092	667	425	998	------	805	470	335	193	79	188	197	159	182	223	63	714	641
Township 15	20,093	10,666	9,427	18,800	48	15,365	9,934	5,431	3,485	1,598	3,498	3,408	3,459	3,356	3,862	904	13,046	------
Township 16	1,570	942	628	1,501	3	1,083	640	443	418	146	283	275	289	273	271	33	982	35
Township 17	2,908	1,885	1,023	2,027	4	1,524	757	767	503	244	524	546	542	422	486	142	1,822	2,058
Del Norte County	4,739	2,697	2,042	4,233	3	3,743	2,881	862	490	359	867	765	714	712	1,007	311	3,036	774
Crescent township	3,526	1,986	1,540	3,362	2	2,976	2,265	711	386	258	623	591	526	543	760	221	2,269	441
Klamath township	663	401	262	408	------	351	267	84	57	63	113	105	111	94	132	45	429	183
Smith River township	550	310	240	463	1	416	349	67	47	38	131	69	77	75	115	45	338	150
Eldorado County	8,325	4,916	3,409	8,083	24	7,231	5,353	1,928	802	561	1,230	1,147	1,116	1,244	2,117	882	5,822	3,053
Coloma township	375	215	160	370	5	332	234	98	38	23	58	48	58	52	89	47	257	287
Consumnes township	227	142	85	224	------	208	170	38	16	19	27	25	31	29	66	30	166	156
Diamond Springs township	860	501	359	818	5	725	524	201	93	72	142	146	108	121	191	79	551	406
Georgetown township	679	440	239	674	------	567	417	150	107	34	74	66	72	117	226	90	530	242
Greenwood township	385	274	111	365	1	273	198	75	92	19	58	28	51	79	108	42	296	212
Kelsey township	173	100	73	173	------	163	130	33	10	11	29	20	15	27	49	20	122	89
Lake Valley township	167	117	50	153	7	131	97	34	22	8	11	16	36	39	49	8	139	2
Mountain township	154	95	59	154	------	142	113	29	12	14	23	17	22	23	33	22	107	93
Mud Springs township	696	398	298	643	------	594	426	168	49	46	119	93	75	97	189	77	477	393
Placerville township	4,028	2,262	1,766	3,938	6	3,612	2,656	956	326	302	595	617	595	577	949	388	2,768	702
Salmon Falls township	233	157	76	228	------	212	151	61	16	13	33	25	27	31	68	30	170	204
White Oak township	348	215	133	343	------	322	237	85	21	20	61	46	26	52	100	43	239	207
Fresno County	144,379	75,801	68,578	125,877	1,363	104,695	70,667	34,028	21,182	12,227	30,144	25,127	20,737	21,497	26,661	7,818	55,949	43,416
Township 1	4,965	3,024	1,941	3,348	153	2,801	2,042	759	547	572	1,045	901	754	759	678	145	2,797	3,525
Township 2	6,323	3,438	2,885	5,011	50	4,146	2,801	1,345	865	576	1,409	1,077	834	890	1,181	354	3,620	3,896
Township 3	78,118	39,909	38,209	70,519	894	58,847	39,678	19,169	11,672	6,162	14,987	13,624	12,149	12,235	14,502	4,421	48,525	8,475
Township 4	5,151	2,697	2,454	4,128	139	3,144	1,760	1,384	984	382	1,268	880	595	663	1,049	309	2,883	3,812
Township 5	6,869	3,555	3,314	5,876	2	5,196	4,012	1,184	680	568	1,513	1,177	784	942	1,390	495	4,007	3,355
Township 6	4,974	2,770	2,204	4,825	1	4,477	3,816	661	348	464	872	827	944	866	821	178	3,162	320
Township 7	7,389	3,907	3,482	6,104	17	5,066	3,431	1,635	1,038	670	1,787	1,337	908	1,015	1,321	349	4,048	4,090
Township 8	8,026	4,263	3,763	6,697	------	5,389	3,436	1,953	1,308	738	1,899	1,409	1,028	1,045	1,503	402	4,472	4,824
Township 9	2,788	1,463	1,325	2,589	1	1,909	1,004	905	680	210	530	466	312	388	596	284	1,749	1,463
Township 10	1,404	805	599	1,093	------	1,016	887	129	77	99	278	247	163	201	307	109	859	657
Township 11	5,942	3,245	2,697	5,460	13	4,129	1,933	2,146	1,331	549	1,536	1,085	678	809	1,066	218	3,089	5,167
Township 12	804	489	315	661	5	636	547	89	25	63	140	107	141	106	186	61	533	461
Township 13	1,716	931	785	1,465	9	1,248	863	385	217	172	443	268	189	221	311	112	911	1,181
Township 14	2,152	1,129	1,023	1,521	------	1,246	803	443	275	207	559	368	260	279	399	80	1,142	1,447
Township 15	2,554	1,378	1,176	2,207	18	1,836	1,178	658	371	267	670	458	334	373	378	73	1,302	1,789
Township 16	1,388	695	641	989	------	795	517	278	194	138	308	223	170	168	262	67	730	963
Township 17, Caruthers	3,340	1,776	1,564	2,873	61	2,410	1,632	778	463	329	852	580	373	427	631	147	1,740	2,986
Township 18, Big Creek	528	327	201	511	------	404	287	117	107	61	48	93	121	110	80	14	380	15
Glenn County	10,935	6,001	4,934	10,598	40	9,447	6,993	2,454	1,151	844	2,063	1,747	1,362	1,587	2,476	852	6,885	6,110
Township 1	905	502	403	848	------	702	471	231	146	69	200	173	116	113	177	56	517	610
Township 2	3,525	1,849	1,676	3,473	7	3,056	2,169	887	417	256	717	562	379	468	864	279	2,169	2,191
Township 3	437	256	181	424	------	403	366	37	21	31	79	68	60	64	91	44	280	302
Township 4	4,522	2,515	2,007	4,361	32	3,970	3,069	901	391	366	818	708	603	721	967	336	2,904	1,758
Township 5	875	479	396	839	------	754	569	185	85	72	165	140	117	125	194	62	535	700
Township 6	56	36	20	56	------	56	44	12	------	1	7	5	3	5	23	12	43	54
Township 7	483	286	197	466	1	382	201	181	84	36	62	74	64	71	127	49	340	366
Township 8	132	78	54	131	------	124	104	20	7	13	15	17	20	20	33	14	91	129
Humboldt County	43,233	24,163	19,070	40,837	37	32,618	20,970	11,648	8,219	3,244	7,346	7,021	6,719	6,744	9,238	2,909	28,408	8,695
Briceland township	151	83	68	113	------	111	89	22	2	8	37	30	15	26	26	9	88	117
Bucksport township	1,113	647	466	1,084	------	873	591	282	211	77	202	169	160	151	258	96	720	470
Eureka township	18,607	10,010	8,597	18,271	37	14,563	9,165	5,398	3,708	1,258	2,922	3,048	2,904	3,018	4,103	1,351	12,609	240
Klamath township	1,260	700	560	332	------	309	236	73	23	116	276	197	124	157	253	137	732	861
Mad River township	1,601	959	642	1,407	------	1,125	793	332	282	129	281	250	266	244	334	93	1,045	271
Mattole township	384	233	151	376	------	359	283	76	17	23	53	63	40	54	117	34	264	315
Orleans township	300	174	126	111	------	95	62	33	16	29	61	40	34	29	73	28	177	118
Pacific township	2,927	1,580	1,347	2,916	------	2,112	935	1,177	804	232	579	447	465	390	603	210	1,834	1,696
Rohnerville township	3,680	2,008	1,672	3,629	------	3,143	2,211	932	486	285	698	595	496	526	795	285	2,322	897
Scotia township	3,734	2,269	1,465	3,690	------	2,999	2,221	778	691	307	637	701	680	606	698	105	2,402	627
South Fork township	1,180	720	460	1,094	------	971	790	181	123	121	171	189	195	195	245	64	786	220
Table Bluff township	990	559	431	924	------	642	306	336	282	92	189	133	176	164	182	54	631	557
Trinidad township	2,429	1,585	844	2,178	------	1,532	984	548	646	181	381	336	468	475	490	98	1,667	530
Union township	4,293	2,285	2,008	4,142	------	3,262	1,858	1,394	890	345	752	743	626	623	906	294	2,742	1,355
Van Duzen township	584	351	233	570	------	532	446	86	38	41	107	74	70	86	155	51	389	421
Imperial County	60,903	35,088	25,815	33,136	1,954	30,698	26,521	4,177	2,438	7,347	12,375	11,157	11,176	8,998	8,417	1,418	35,040	24,752
Brawley township	14,333	8,341	6,492	6,703	240	6,335	5,479	856	368	1,900	3,155	2,767	2,597	2,205	1,867	274	8,200	4,088
Calexico township	9,865	5,583	4,282	4,289	216	3,782	3,037	745	507	1,164	2,087	1,759	1,801	1,437	1,421	214	5,672	3,063
Calipatria township	3,817	2,304	1,513	1,870	198	1,790	1,592	198	80	485	712	783	704	531	624	78	2,190	2,188
El Centro township	11,658	6,633	5,025	8,548	691	7,867	6,755	1,112	681	1,165	2,060	2,076	2,407	1,889	1,732	325	7,325	2,758
Hanlon township	1,565	842	723	600	21	582	539	43	18	177	351	266	240	204	268	59	883	525
Heber township	991	578	413	593	3	544	477	67	49	132	186	184	206	145	124	14	570	558

TABLE 21.—POPULATION BY SEX, COLOR, AGE, ETC., FOR COUNTIES BY MINOR CIVIL DIVISIONS: 1930—Con.

COUNTY AND TOWNSHIP	Total population	SEX		COLOR		NATIVE WHITE			Foreign-born white	AGE (YEARS)								Rural-farm population
		Male	Female	White	Negro	Total	Native parentage	Foreign or mixed par.		Under 5	5 to 14	15 to 24	25 to 34	35 to 44	45 to 64	65 and over	21 and over (incl. unkn.)	
Imperial County—Con.																		
Holtville township	6,035	3,504	2,531	4,347	54	3,970	3,467	503	377	708	1,298	1,117	1,047	877	837	151	3,388	3,790
Imperial township	4,933	2,959	1,979	2,939	211	2,794	2,492	302	145	604	1,017	926	846	732	682	130	2,801	2,897
Laguna township	823	459	364	505	92	493	464	29	12	108	203	136	106	95	135	40	427	680
Niland township	814	511	303	442	75	413	351	62	29	82	150	153	168	124	107	30	500	517
Palo Verde township	108	75	33	76	------	73	65	8	3	8	25	17	17	16	19	6	65	34
Picacho township	15	14	1	15	------	13	12	1	2	------	------	------	5	------	8	2	15	3
Silsbee township	1,997	1,192	805	993	78	915	801	114	78	273	420	341	364	276	285	38	1,115	1,424
Westmoreland township	3,444	2,093	1,351	1,216	75	1,127	999	137	89	481	731	632	668	467	408	57	1,889	2,227
Inyo County	6,555	3,759	2,796	5,199	14	4,698	3,549	1,139	501	585	1,111	1,000	1,069	989	1,359	426	4,275	1,065
Township 1	2,819	1,366	1,153	2,158	13	1,972	1,498	474	186	219	463	384	360	358	558	177	1,589	673
Township 2	549	409	390	609	1	565	446	119	44	66	165	105	101	122	191	98	549	182
Township 3	647	337	310	563	------	502	360	142	61	70	107	101	122	98	110	24	413	43
Township 4	2,215	1,376	839	1,615	------	1,446	1,097	349	169	203	335	374	419	358	413	113	1,480	81
Township 5	325	211	114	244	------	203	148	55	41	27	41	36	67	53	87	14	235	26
Kern County	82,570	44,525	38,045	71,572	3,142	65,740	53,464	12,276	5,832	7,926	16,495	13,947	13,767	13,129	14,001	3,266	49,849	15,203
Township 1	1,206	749	457	982	------	863	695	168	119	110	184	160	221	180	266	85	830	217
Township 2	5,724	3,142	2,582	4,526	108	4,195	3,454	741	331	597	1,220	1,008	834	849	993	219	3,291	1,622
Township 3	19,191	10,048	9,143	16,579	504	15,194	12,189	3,005	1,385	1,930	4,062	3,278	3,057	2,943	3,040	877	11,186	2,397
Township 4	2,407	1,307	1,100	2,389	------	2,272	1,963	309	117	223	498	372	426	415	407	65	1,465	84
Township 5	731	456	275	719	------	644	534	110	75	69	137	119	134	133	117	22	474	42
Township 6	15,107	7,807	7,300	13,170	611	12,129	9,613	2,516	1,041	1,063	2,288	2,691	2,784	2,577	2,996	696	10,207	------
Township 7	11,285	6,011	5,274	11,193	------	10,610	9,196	1,414	583	1,081	2,213	1,769	2,272	1,960	1,697	282	7,000	15
Township 8	2,070	1,200	870	1,353	------	1,172	908	264	181	213	412	318	369	320	348	90	1,282	321
Township 9	8,338	4,561	3,777	6,649	336	6,017	4,599	1,418	632	986	1,994	1,603	1,129	1,150	1,203	272	4,349	4,157
Township 10	756	474	282	631	------	552	432	120	79	74	125	103	109	96	196	53	501	80
Township 11	1,668	1,046	622	1,329	15	1,151	916	235	178	169	273	221	281	292	355	77	1,107	175
Township 12	1,747	999	838	1,746	------	1,662	1,499	163	84	149	425	237	282	315	291	48	1,018	15
Township 13	687	367	320	672	------	637	552	85	35	70	149	106	104	115	119	24	399	18
Township 14	167	110	57	164	------	143	114	29	21	8	19	29	36	34	29	12	131	34
Township 15	11,486	6,338	5,148	9,470	568	8,499	6,800	1,699	971	1,184	2,496	1,933	1,729	1,750	1,944	444	6,609	6,026
Kings County	25,385	13,619	11,767	20,719	247	17,738	12,460	5,278	2,981	2,488	5,489	4,519	3,511	3,673	4,399	1,292	14,528	10,871
Armona township	2,885	1,535	1,350	2,285	1	1,889	1,202	687	396	288	699	494	333	391	543	136	1,551	1,963
Corcoran township	3,342	1,830	1,512	2,569	99	2,454	2,171	283	115	384	728	580	546	526	478	96	1,907	981
Hanford township	12,883	6,732	6,151	10,338	117	8,703	5,829	2,874	1,635	1,203	2,722	2,331	1,697	1,857	2,305	763	7,435	4,412
Lemoore township	6,275	3,521	2,754	5,527	30	4,692	3,258	1,434	835	613	1,340	1,114	935	899	1,073	297	3,635	3,515
Lake County	7,166	3,880	3,286	6,753	5	6,227	5,067	1,160	526	482	1,202	1,046	887	970	1,362	715	4,819	3,027
Township 1	928	527	401	906	------	804	629	175	102	49	156	125	121	119	252	106	633	628
Township 2	1,265	715	550	1,186	3	1,075	810	265	111	91	206	177	175	184	328	103	872	291
Township 3	1,320	726	594	1,194	------	1,128	961	167	66	68	187	209	130	195	397	134	929	536
Township 4	2,507	1,299	1,208	2,339	2	2,204	1,831	373	135	187	446	373	316	309	605	270	1,645	807
Township 5	1,146	613	533	1,128	------	1,016	836	180	112	87	207	162	145	163	280	102	740	766
Lassen County	12,589	7,513	5,076	10,433	38	9,211	7,139	2,072	1,222	1,111	2,193	2,195	2,396	2,018	2,181	486	8,125	2,199
Big Valley township	676	372	304	584	------	567	488	79	17	56	126	121	93	104	129	46	419	562
Honey Lake township	6,345	3,608	2,737	5,743	31	5,078	3,958	1,120	665	530	1,191	1,014	1,115	1,041	1,141	310	4,027	1,402
Madeline township	968	836	132	415	------	334	247	87	81	27	66	214	274	206	146	35	832	226
Westwood township	4,600	2,697	1,903	3,691	7	3,232	2,446	786	459	498	810	846	914	667	765	95	2,847	9
Los Angeles County	2,208,492	1,091,650	1,116,842	1,949,382	46,425	1,667,227	1,218,248	443,979	282,655	153,651	328,336	336,857	402,664	373,223	465,584	149,028	1,540,774	33,169
Alamitos township	214	127	87	108	------	63	26	37	45	26	60	30	37	29	2	------	107	214
Antelope township	4,992	2,801	2,191	4,721	1	4,293	3,434	859	428	452	948	735	789	830	988	243	3,133	2,229
Arnez township	450	216	234	449	------	381	304	77	68	30	48	63	98	90	91	30	344	------
Azusa township	10,115	5,245	4,870	6,810	20	6,335	5,333	1,002	475	947	2,041	1,707	1,342	1,371	2,032	668	6,081	1,273
Belvedere township	33,023	16,862	16,161	12,282	13	8,518	4,346	4,172	3,764	4,417	7,977	5,616	5,172	4,470	4,348	1,010	17,128	------
Beverly Hills township	35,950	16,741	19,209	34,677	445	30,120	22,182	7,938	4,557	2,249	4,680	4,856	7,478	7,281	7,527	1,865	26,417	31
Bixby township	776	451	325	590	------	447	341	106	143	85	156	120	153	116	125	21	475	442
Burbank township	16,662	8,309	8,353	15,579	6	14,092	11,046	3,046	1,487	1,404	3,271	2,390	2,974	2,642	3,005	964	10,571	------
Calabasas township	993	563	430	943	------	796	610	186	147	53	121	124	152	168	289	86	750	269
Catalina township	1,986	1,092	894	1,465	21	1,219	897	322	246	199	270	333	391	319	383	89	1,357	4
Chaves township	14	7	7	14	------	14	10	4	------	------	------	------	4	1	4	5	------	13	------
Compton township	31,012	15,884	15,128	27,433	581	24,974	20,128	4,846	2,459	3,155	6,374	4,465	5,524	4,908	5,011	1,569	18,799	1,101
Covina township	9,557	4,878	4,679	9,002	6	8,255	6,744	1,511	747	717	1,748	1,404	1,261	1,413	2,195	811	6,205	2,618
Dominguez township	4,267	2,365	1,902	2,527	7	2,135	1,622	513	392	471	1,017	523	705	680	715	153	2,455	1,798
Downey township	18,098	9,968	8,130	15,182	92	13,912	11,165	2,747	2,070	1,657	3,261	2,255	2,753	2,565	3,354	2,243	11,793	2,304
El Monte township	12,124	6,346	5,778	8,664	10	7,707	6,055	1,652	957	1,208	2,504	1,791	1,945	1,814	2,190	595	7,250	2,250
Fairmont township	968	586	382	915	------	779	561	218	136	75	183	130	146	161	211	61	625	722
Franklin township	3	2	1	3	------	3	2	1	------	------	------	------	1	1	1	------	3	3
Gardena township	15,969	8,030	7,939	14,484	15	12,473	9,284	3,189	2,011	1,453	3,245	2,348	2,449	2,546	2,980	947	9,822	------
Glendale township	62,840	29,838	33,002	61,743	38	55,976	43,295	12,681	5,767	4,129	9,728	8,861	11,041	11,301	13,055	4,710	43,779	------
Inglewood township	38,637	19,432	19,205	37,234	5	32,515	24,523	7,992	4,719	3,304	7,315	5,385	6,483	6,394	7,298	2,441	24,715	699
La Brea township	87	51	36	82	------	79	62	17	3	6	11	17	18	13	20	2	59	------
La Crescenta township	10,387	5,239	5,148	10,042	42	8,997	6,961	2,036	1,045	693	1,699	1,138	1,653	1,960	2,398	840	7,292	352
La Rambla township	979	497	482	813	4	635	455	180	178	89	170	164	163	169	174	50	624	------
Lomita township	13,202	7,131	6,071	10,832	5	9,468	7,208	2,170	1,364	1,243	2,891	1,944	2,283	2,246	2,391	500	8,265	764
Long Beach township	142,032	68,256	73,776	139,176	353	125,921	99,992	25,929	13,255	8,267	19,340	20,914	25,262	23,301	31,783	13,074	102,649	------
Los Angeles township	1,238,048	610,678	627,370	1,073,584	38,894	891,736	618,028	273,708	181,848	78,799	164,203	193,737	239,619	216,129	267,341	77,523	891,136	------
Malibu township	358	212	146	353	4	276	205	71	57	16	42	39	67	89	89	14	274	65
Monrovia township	12,375	5,944	6,431	10,653	625	9,434	7,264	2,170	1,219	841	1,988	1,785	1,690	1,842	2,899	1,324	8,434	670
Montebello township	38,641	19,723	18,918	34,225	24	29,719	22,335	7,384	4,506	3,761	7,542	6,375	6,971	5,997	6,393	1,601	23,706	15
National Home township	4,597	4,360	237	4,372	131	3,761	2,987	774	611	17	44	73	593	1,058	1,783	1,025	4,514	73
Norwalk township	11,233	6,006	5,227	8,956	79	7,394	5,635	1,759	1,562	974	2,006	1,503	1,938	1,951	2,293	561	7,372	3,258
Pasadena township	113,123	51,485	61,638	105,160	3,086	90,887	69,034	21,853	14,273	6,785	15,986	15,735	16,199	17,575	28,508	12,268	80,962	884
Redondo township	21,215	10,711	10,504	19,871	21	17,601	13,584	4,017	2,270	1,649	3,763	3,057	3,263	3,432	4,342	1,703	13,945	331
Rowland township	4,653	2,492	2,161	3,283	4	2,786	2,027	759	497	468	970	733	686	688	868	240	2,759	2,105
San Antonio township	107,894	55,060	52,834	102,442	809	91,028	70,151	20,877	11,414	9,549	19,228	17,406	20,803	17,185	18,466	5,239	69,499	1,064
San Dimas township	3,203	1,730	1,473	2,697	3	2,470	2,152	318	137	253	697	567	423	420	619	223	1,905	776
San Fernando township	7,567	3,957	3,610	4,468	9	4,063	3,259	804	405	830	1,491	1,249	1,313	1,070	1,246	367	4,531	------
San Gabriel township	58,324	28,606	29,718	54,273	172	48,420	37,416	11,004	5,853	4,623	9,963	8,071	9,586	9,984	11,868	4,209	38,913	830

TABLE 21.—POPULATION BY SEX, COLOR, AGE, ETC., FOR COUNTIES BY MINOR CIVIL DIVISIONS: 1930—Con.

COUNTY AND TOWNSHIP	Total population	SEX		COLOR		NATIVE WHITE			Foreign-born white	AGE (YEARS)							Rural-farm population
		Male	Female	White	Negro	Total	Native parentage	Foreign or mixed par.		Under 5	5 to 14	15 to 24	25 to 34	35 to 44	45 to 64	65 and over	21 and over (incl. unkn.)	
Los Angeles County—Continued.																		
San Jose township	29,147	14,403	14,744	25,672	52	23,963	20,109	3,854	1,709	2,186	5,076	4,958	4,104	3,906	6,126	2,753	18,811	1,438
Santa Monica township	37,146	17,555	19,591	33,539	740	28,233	20,639	7,594	5,306	2,322	5,245	5,816	5,722	5,957	8,794	3,269	26,155	------
Signal Hill township	2,932	1,584	1,348	2,831	------	2,671	2,268	403	160	219	538	469	556	441	541	166	1,922	------
Soledad township	3,026	1,807	1,219	2,714	19	2,425	1,936	489	289	223	491	449	478	490	678	217	2,060	663
South Pasadena township	13,730	6,173	7,557	13,387	35	11,887	9,185	2,702	1,500	666	1,876	2,028	2,041	2,379	3,498	1,223	9,923	------
Talamantes township	24	10	14	9	------	9	9	------	------	5	1	6	4	3	3	2	13	15
Universal township	51	33	18	50	------	39	30	9	11	4	9	5	10	9	11	3	36	------
Venice township	8,766	4,437	4,329	7,659	5	6,574	4,732	1,842	1,085	712	1,519	1,150	1,735	1,675	1,632	342	5,891	547
Whittier township	27,102	13,807	13,295	23,224	49	21,744	18,587	3,157	1,480	2,360	4,900	4,329	4,596	4,143	4,982	1,782	17,302	3,302
Madera County	17,164	9,400	7,764	13,373	416	12,170	9,042	3,128	1,703	1,690	3,791	3,016	2,281	2,435	3,049	877	9,788	7,721
Township 2	4,259	2,345	1,914	4,012	140	3,577	2,721	856	435	420	949	826	559	578	756	168	2,358	2,914
Township 3	10,103	5,428	4,675	7,749	276	6,718	4,913	1,805	1,031	1,017	2,345	1,756	1,307	1,458	1,724	449	5,605	3,802
Township 4	1,812	1,036	776	1,523	------	1,329	967	362	194	155	328	258	265	260	388	154	1,177	695
Township 5	990	591	399	589	------	546	441	105	43	98	169	146	150	139	181	106	648	310
Marin County	41,648	24,255	17,393	39,861	290	31,307	18,531	12,776	8,554	2,220	5,754	6,943	7,865	7,191	9,186	2,457	30,094	3,201
Bolinas township	478	274	204	477	------	363	176	187	114	32	94	57	60	68	132	35	324	177
Nicasio township	901	508	393	898	------	635	315	320	263	59	168	115	118	164	222	55	606	330
Novato township	1,543	874	669	1,526	------	1,038	498	540	488	87	233	213	187	251	435	136	1,090	816
Point Reyes township	654	406	248	640	1	426	213	213	214	43	97	81	124	106	153	50	466	283
San Antonio township	334	206	128	333	------	237	87	150	96	15	83	58	51	62	47	18	195	332
San Rafael township	24,925	14,861	10,064	23,470	270	18,647	11,235	7,412	4,823	1,253	3,302	4,181	4,985	4,369	5,382	1,426	18,272	346
Sausalito township	11,762	6,529	5,233	11,540	19	9,290	5,786	3,504	2,250	630	1,568	2,058	2,186	2,036	2,588	692	8,519	202
Tomales township	1,051	597	454	977	------	671	221	450	306	101	209	180	154	135	227	45	622	715
Mariposa County	3,233	1,954	1,279	3,007	9	2,753	2,052	701	254	250	470	465	530	496	754	266	2,256	1,058
Township 1	193	114	79	181	1	168	109	59	13	11	27	28	27	22	57	21	135	87
Township 2	651	429	222	608	7	526	360	166	82	42	72	86	96	107	175	72	497	172
Township 3	315	201	114	315	------	288	221	67	27	25	46	34	49	44	83	33	226	204
Township 4	682	387	295	618	------	586	445	141	32	58	119	110	76	90	159	70	426	200
Township 5	549	323	226	502	------	474	393	81	28	46	110	88	63	76	118	48	338	390
Township 6, El Portal	843	500	343	783	1	711	524	187	72	68	96	119	219	157	162	22	634	------
Mendocino County	23,505	13,247	10,258	21,994	49	17,880	12,350	5,530	4,114	1,690	4,183	3,421	3,063	3,580	5,565	1,945	15,421	6,712
Anderson township	960	544	416	937	2	824	621	203	113	74	166	140	116	139	240	85	622	609
Arena township	1,047	576	471	992	------	824	504	320	168	85	199	173	140	121	233	96	650	589
Big River township	1,989	1,124	865	1,978	1	1,533	819	714	445	150	409	283	254	284	447	162	1,236	311
Cuffey Cove township	434	245	189	434	------	313	121	192	121	32	95	70	59	58	84	35	257	169
Little Lake township	2,361	1,297	1,064	2,278	3	2,005	1,553	452	273	157	388	340	319	347	586	223	1,594	491
Long Valley township	521	308	213	478	------	444	373	71	34	45	78	66	70	78	130	54	354	292
Round Valley township	1,562	869	693	1,068	1	1,004	885	119	64	143	327	252	188	198	328	126	925	1,168
Sanel township	849	480	369	741	1	675	543	132	66	96	156	138	120	111	176	52	524	260
Tenmile River township	5,413	3,145	2,268	5,301	2	3,887	2,138	1,749	1,414	386	1,001	865	736	870	1,172	379	3,464	590
Ukiah township	8,369	4,659	3,710	7,787	39	6,371	4,793	1,578	1,416	522	1,364	1,094	1,061	1,374	2,169	733	5,795	2,233
Merced County	36,748	20,451	16,297	32,620	443	26,388	16,121	10,267	6,232	3,565	7,793	6,222	5,524	5,476	6,435	1,713	21,410	19,597
Township 1	1,368	789	579	1,084	8	853	556	297	231	172	248	223	266	202	206	50	809	447
Township 2	12,481	6,957	5,524	10,700	273	9,206	6,442	2,764	1,494	1,134	2,367	2,089	1,971	2,001	2,257	654	7,688	3,932
Township 3	4,367	2,486	1,881	4,190	25	3,090	1,353	1,737	1,100	406	943	836	736	691	607	143	2,509	1,705
Township 4	1,746	958	788	1,450	5	1,283	992	291	167	191	350	301	252	234	308	110	1,007	1,246
Township 5	7,636	4,184	3,452	6,634	27	5,246	2,965	2,281	1,388	782	1,815	1,226	954	1,021	1,464	372	4,194	6,558
Township 6	3,127	1,763	1,364	3,116	2	2,149	670	1,479	967	314	680	520	556	474	481	102	1,803	1,991
Township 7	2,527	1,424	1,103	2,283	74	1,906	1,397	509	377	250	547	423	342	393	458	112	1,467	1,531
Township 8	3,496	1,890	1,606	3,163	29	2,655	1,746	909	508	316	843	604	447	460	654	170	1,933	2,187
Modoc County	8,038	4,747	3,291	7,136	11	6,603	5,606	997	533	652	1,469	1,312	1,436	1,262	1,478	419	5,191	2,762
Adin-Lookout township	862	536	326	757	------	653	571	82	104	70	154	121	163	144	158	52	565	273
Alturas township	3,579	2,109	1,470	3,257	6	3,017	2,531	486	240	291	583	596	697	615	629	162	2,384	643
Bidwell township	627	326	301	361	------	347	299	48	14	45	190	93	75	67	115	40	328	172
Canby township	266	169	97	187	------	177	154	23	10	21	35	57	41	56	47	9	188	108
Cedarville township	719	396	323	706	------	664	542	122	42	52	150	109	103	94	153	57	444	359
Dewey township	395	238	157	385	5	352	299	53	33	36	85	64	62	53	75	19	236	274
Goose Lake township	326	188	138	319	------	307	275	32	12	20	73	54	39	42	75	23	201	257
Lake City township	314	169	145	311	------	304	275	29	7	31	60	52	42	43	60	26	192	254
Tule Lake township	313	215	98	277	------	237	185	52	40	29	44	64	70	43	53	10	212	194
Willow Ranch township	637	401	236	576	------	545	475	70	31	57	95	102	144	105	113	21	441	228
Mono County	1,360	875	485	1,039	3	895	613	282	144	110	190	185	228	240	317	90	969	350
Antelope township	248	165	83	179	1	145	103	42	34	16	42	39	48	41	49	13	172	175
Benton township	300	187	113	217	2	192	137	55	25	27	38	30	50	53	78	24	220	86
Bodie township	228	178	50	225	------	180	118	62	45	9	18	29	31	49	86	6	187	5
Bridgeport township	242	153	89	186	------	168	119	49	18	18	29	32	41	40	62	20	182	42
Homer township	342	192	150	232	------	210	136	74	22	40	63	55	58	57	42	27	208	42
Monterey County	53,705	31,388	22,317	44,362	269	37,219	25,558	11,661	7,143	4,324	8,514	10,075	10,268	8,134	9,533	2,813	35,486	13,033
Alisal township	15,764	9,637	6,127	11,727	57	10,318	7,416	2,902	1,409	1,177	2,364	3,197	3,419	2,410	2,572	599	10,561	3,339
Bradley township	321	197	124	307	------	274	218	56	33	26	58	36	44	67	61	28	215	222
Castroville township	3,106	1,838	1,268	2,476	3	1,978	1,266	712	498	308	609	538	494	445	527	181	1,875	1,573
Cholame township	306	182	124	270	------	241	167	74	29	19	50	35	48	49	72	33	222	269
Gonzales township	3,760	2,545	1,215	2,313	------	1,699	1,039	660	614	356	526	928	885	533	453	78	2,420	1,977
King City township	2,885	1,682	1,203	2,670	0	2,226	1,506	720	444	242	472	523	559	437	495	153	1,878	1,337
Monterey township	15,273	8,469	6,804	13,837	128	11,226	7,307	3,919	2,611	1,240	2,447	2,686	2,649	2,413	2,980	843	10,158	467
Pacific Grove township	5,558	2,631	2,927	5,368	73	4,794	3,650	1,144	574	431	816	930	817	735	1,230	599	3,780	------
Pajaro township	2,869	1,759	1,110	2,005	------	1,690	1,107	583	315	222	514	526	491	450	557	108	1,832	1,738
Peachtree township	415	249	166	397	2	342	255	87	55	36	75	69	67	62	74	32	266	301
San Antonio township	660	411	249	650	------	614	481	133	36	52	91	116	120	84	148	49	457	424
San Ardo township	427	288	139	340	------	269	152	117	71	32	63	68	96	58	88	22	296	271
Soledad township	2,361	1,500	861	2,002	------	1,548	994	554	454	183	429	423	569	391	276	88	1,526	1,115
Napa County	22,897	12,496	10,401	22,454	77	18,203	12,328	5,875	4,251	1,106	3,023	2,943	2,865	3,578	6,702	2,660	16,951	6,571
Hot Springs township	1,729	918	811	1,726	------	1,404	950	454	322	99	264	230	216	250	483	186	1,197	861
Knox township	751	492	259	719	------	672	542	130	47	54	132	111	104	109	186	55	498	558
Napa township	14,056	7,255	6,801	13,833	25	11,261	7,833	3,428	2,572	624	1,821	1,706	1,847	2,313	4,116	1,614	10,600	2,907
St. Helena township	3,424	1,745	1,679	3,326	17	2,672	1,697	975	654	206	499	622	452	490	782	369	2,331	1,098
Yount township	2,937	2,086	851	2,850	35	2,194	1,306	888	656	123	307	274	246	416	1,135	436	2,325	1,147

TABLE 21.—POPULATION BY SEX, COLOR, AGE, ETC., FOR COUNTIES BY MINOR CIVIL DIVISIONS: 1930—Con.

COUNTY AND TOWNSHIP	Total population	SEX		COLOR		NATIVE WHITE			Foreign-born white	AGE (YEARS)								Rural-farm population
		Male	Female	White	Negro	Total	Native parentage	Foreign or mixed par.		Under 5	5 to 14	15 to 24	25 to 34	35 to 44	45 to 64	65 and over	21 and over (incl. unkn.)	
Nevada County	10,596	5,940	4,656	10,280	8	8,505	5,052	3,453	1,775	608	1,714	1,524	1,357	1,554	2,847	985	7,328	1,822
Bloomfield township	97	63	34	96	.....	82	37	45	14	3	10	4	10	12	42	16	82	35
Bridgeport township	280	162	118	278	.....	257	190	67	21	17	52	41	12	34	78	46	186	142
Eureka township	90	74	16	90	.....	67	39	28	23	1	3	10	10	19	40	7	83	2
Grass Valley township	5,141	2,719	2,431	5,051	1	4,152	2,285	1,867	899	312	940	778	624	763	1,318	405	3,381	566
Little York township	54	38	16	54	.....	45	27	18	9	5	3	4	5	8	27	2	45	3
Meadow Lake township	1,613	1,058	555	1,446	7	1,058	680	378	388	83	209	229	327	328	359	68	1,213	12
Nevada township	2,551	1,356	1,195	2,506	.....	2,178	1,339	839	328	139	309	353	272	297	771	348	1,709	566
Rough and Ready township	637	374	263	637	.....	569	391	178	68	34	116	88	72	67	175	85	433	496
Washington township	133	105	28	122	.....	97	64	33	25	8	12	17	25	26	37	8	100	.....
Orange County	118,674	60,101	58,573	99,800	231	92,061	74,945	17,136	7,719	10,268	22,260	18,821	18,420	17,758	22,891	8,169	74,801	17,909
Anaheim township	23,309	11,741	11,568	19,717	31	17,833	13,814	4,019	1,884	2,097	4,541	3,711	3,534	3,380	4,476	1,549	14,454	5,658
Brea township	7,289	3,774	3,515	6,274	1	5,924	5,174	750	350	684	1,535	1,158	1,275	1,116	1,178	334	4,366	789
Fullerton township	16,701	8,489	8,212	13,879	43	12,740	10,389	2,351	1,139	1,523	3,318	2,788	2,708	2,551	2,909	891	10,157	1,972
Huntington Beach township	11,148	5,886	5,262	8,237	14	7,672	6,549	1,123	565	1,182	2,524	1,655	1,607	1,704	1,973	517	6,401	2,802
Laguna Beach township	2,172	1,085	1,087	2,087	8	1,860	1,496	364	227	126	333	263	364	331	567	185	1,552	77
Newport Beach township	5,244	2,714	2,530	4,852	7	4,438	3,656	782	414	427	938	691	704	831	1,203	436	3,414	796
Orange township	12,682	6,270	6,412	10,541	6	9,690	7,676	2,014	851	993	2,280	2,187	1,790	1,747	2,535	1,149	8,072	2,608
San Juan township	2,990	1,667	1,263	1,858	10	1,632	1,281	351	226	306	509	463	574	445	518	112	1,878	713
Santa Ana township	31,112	15,260	15,852	27,125	109	25,414	20,874	4,540	1,711	2,342	5,089	4,954	4,951	4,671	6,432	2,660	20,785	438
Seal Beach township	2,011	1,057	954	1,658	1	1,499	1,188	311	159	239	401	284	340	339	313	93	1,207	263
Tustin township	4,076	2,178	1,898	3,572	1	3,379	2,848	531	193	369	792	667	573	643	787	243	2,515	1,793
Placer County	24,468	13,772	10,696	20,408	66	17,301	11,966	5,335	3,107	2,071	4,548	3,672	3,682	3,846	5,065	1,565	15,584	7,229
Township 1	7,589	4,087	3,502	6,828	31	5,936	4,277	1,659	892	701	1,494	1,162	1,260	1,319	1,345	304	4,658	959
Township 3	4,268	2,368	1,900	3,763	20	3,369	2,460	909	394	291	681	662	568	599	1,052	410	2,897	1,105
Township 4	882	619	263	649	2	545	376	169	104	64	86	132	214	146	182	58	691	92
Township 5	371	242	129	348	.....	315	197	118	33	13	42	34	38	52	128	64	201	23
Township 9	2,464	1,368	1,096	1,762	.....	1,383	826	557	379	228	590	374	270	304	512	184	1,379	1,531
Township 10	3,225	1,830	1,395	2,740	3	2,221	1,519	702	519	312	654	478	515	473	576	214	1,960	1,002
Township 11	263	166	97	250	.....	211	157	54	39	9	29	33	44	56	79	13	205	.....
Township 13	2,120	1,231	889	1,933	4	1,600	1,064	536	333	121	277	303	350	396	525	143	1,568	257
Township 14	3,286	1,861	1,425	2,135	6	1,721	1,090	631	414	332	695	494	423	501	666	175	1,935	2,260
Plumas County	7,913	5,186	2,727	7,227	83	6,064	4,523	1,541	1,163	572	1,075	1,100	1,511	1,478	1,823	347	5,702	908
Beckwourth township	2,088	1,299	789	1,927	2	1,629	1,198	431	298	163	318	321	410	378	432	66	1,447	225
Goodwin township	206	157	49	204	.....	185	136	49	19	6	20	25	33	40	61	15	168	5
Indian township	2,008	1,323	685	1,839	2	1,471	1,072	399	368	157	298	278	385	365	436	87	1,412	390
Mineral township	599	447	152	493	12	437	362	75	56	46	53	88	145	121	116	30	457	97
Plumas township	1,311	900	502	1,189	45	1,070	819	251	119	76	188	163	241	207	345	87	957	120
Quartz township	827	584	243	772	22	592	406	186	180	50	79	106	149	175	233	34	640	47
Seneca township	874	557	307	803	.....	680	530	150	123	74	119	119	148	186	200	28	621	24
Riverside County	81,024	42,443	38,581	62,326	1,303	57,127	47,192	9,935	5,199	7,360	15,021	13,468	11,754	11,321	16,283	5,708	50,360	17,285
Beaumont township	2,272	1,171	1,101	2,041	.....	1,873	1,556	317	168	158	431	323	268	299	549	244	1,464	876
Bergman township	319	191	128	240	4	217	182	35	23	32	43	45	42	51	72	34	215	315
Coachella township	2,372	1,401	971	1,027	26	965	830	135	62	267	539	488	354	333	314	74	1,263	1,194
Diamond township	522	303	219	505	.....	462	376	86	43	44	99	83	51	75	119	51	323	295
Elsinore township	2,955	1,540	1,415	2,072	57	1,859	1,528	331	213	303	548	418	434	400	599	248	1,856	427
Hemet township	4,835	2,541	2,294	4,528	7	4,264	3,688	576	264	346	849	853	602	666	1,115	390	3,082	2,196
Highgrove township	1,246	666	580	822	4	747	655	92	75	136	244	220	168	141	244	93	726	291
Indio township	3,484	1,974	1,510	1,831	63	1,707	1,444	263	124	415	700	681	638	500	472	77	1,974	1,232
Mecca township	1,625	1,000	625	803	1	733	664	89	50	178	321	294	297	238	230	63	963	1,179
Moreno township	718	411	307	665	.....	600	481	119	65	58	137	123	88	77	174	58	444	480
Murrieta township	969	551	418	743	2	646	500	146	97	86	171	144	119	132	224	80	612	441
Palo Verde township	3,026	1,650	1,376	1,986	379	1,871	1,645	226	115	355	672	522	406	446	525	99	1,663	1,619
Perris township	3,851	2,489	1,362	3,527	26	3,238	2,677	561	289	273	594	338	751	507	662	225	2,610	1,175
Riverside township	29,921	14,509	15,412	24,841	607	22,714	18,495	4,219	2,127	2,437	5,123	4,882	4,300	4,199	6,376	2,566	19,333	167
San Gorgonio township	4,685	2,377	2,308	3,555	30	3,214	2,605	609	341	383	820	667	812	765	962	261	3,070	254
San Jacinto township	2,057	1,074	983	1,872	1	1,716	1,431	285	156	156	381	322	239	278	500	177	1,292	813
Temescal township	10,783	5,740	5,043	7,935	23	7,252	5,930	1,322	683	1,081	2,170	1,742	1,476	1,498	2,127	684	6,445	1,855
Thermal township	1,567	854	713	506	.....	483	434	49	23	221	402	288	188	192	225	49	745	1,226
West Riverside township	3,817	2,001	1,816	2,827	73	2,546	2,071	475	281	431	777	535	521	524	794	235	2,280	1,250
Sacramento County	141,999	78,747	63,252	121,545	1,485	102,866	68,037	34,829	18,679	10,054	22,486	23,261	24,643	23,686	29,979	7,771	96,051	20,301
American township	9,822	5,283	4,539	9,269	96	8,191	5,910	2,281	1,078	902	2,041	1,491	1,400	1,558	1,965	465	5,913	2,374
Brighton township	6,458	3,407	3,051	5,693	49	4,793	3,242	1,551	900	662	1,352	1,007	908	1,010	1,224	323	3,813	1,510
Center township	5,183	2,808	2,375	4,933	11	4,207	3,259	1,038	636	376	903	730	597	847	1,318	412	3,416	3,525
Georgiana township	11,789	7,854	3,935	5,807	2	4,114	1,824	2,290	1,693	825	1,747	2,914	2,505	1,646	1,785	262	7,731	5,370
Granite township	4,529	3,609	920	3,905	189	3,507	2,474	1,033	398	155	360	567	1,413	902	969	103	3,778	525
Lee township	2,823	1,648	1,175	2,574	26	2,122	1,364	758	452	191	497	404	348	396	735	249	1,847	2,057
Sacramento township	93,730	49,790	43,960	84,262	1,086	71,650	47,436	24,214	12,612	6,161	13,855	14,984	16,384	16,297	20,482	5,520	65,203	.....
San Joaquin township	7,615	4,348	3,267	5,102	26	4,192	2,528	1,664	910	782	1,731	1,164	1,028	1,030	1,501	377	4,350	4,940
San Benito County	11,311	6,285	5,026	9,642	40	8,103	5,154	2,949	1,539	977	2,216	1,954	1,645	1,627	2,182	694	6,890	5,436
Hollister township	7,172	3,791	3,381	6,473	34	5,403	3,337	2,066	1,070	605	1,399	1,236	1,000	1,028	1,428	471	4,364	2,885
Panoche township	426	291	135	262	.....	169	113	56	93	44	54	75	114	71	57	11	297	131
San Benito township	689	410	279	633	1	584	410	174	49	55	138	109	72	109	152	50	424	636
San Juan township	2,348	1,466	942	1,607	3	1,352	881	471	255	225	485	432	360	315	409	115	1,387	1,273
Tres Pinos township	676	387	289	667	2	595	413	182	72	48	140	102	99	104	136	47	418	511
San Bernardino County	133,995	69,749	64,151	106,816	1,302	96,688	78,324	18,364	10,128	11,788	24,294	21,449	20,242	20,074	27,157	8,869	84,781	16,799
Amboy township	621	401	220	330	1	310	252	58	20	79	94	88	146	82	117	15	421	1
Atolia township	262	160	102	260	.....	221	140	81	39	19	39	26	41	39	88	10	190	.....
Baldy Mesa township	95	53	42	92	3	79	53	26	13	7	18	6	7	14	31	12	67	34
Barstow township	2,455	1,351	1,104	1,788	10	1,641	1,322	319	147	275	510	369	411	330	422	77	1,454	354
Bear Valley township	504	297	207	503	.....	445	342	103	58	31	49	77	91	98	129	29	392	4
Belleville township	522	332	190	390	1	350	278	72	40	38	78	80	100	68	127	31	362	57
Bloomington township	3,439	1,863	1,576	2,843	6	2,380	1,775	605	463	309	688	435	445	556	782	224	2,140	2,049
Calzona township	154	99	55	82	.....	75	63	12	7	19	12	19	36	30	31	7	114	.....
Chino township	6,124	3,297	2,827	4,420	6	3,859	3,030	829	561	623	1,400	1,109	768	852	1,040	331	3,314	2,569
Colton township	9,932	5,223	4,709	6,123	27	5,741	4,848	893	382	1,133	2,151	1,697	1,388	1,340	1,678	545	5,588	576

TABLE 21.—POPULATION BY SEX, COLOR, AGE, ETC., FOR COUNTIES BY MINOR CIVIL DIVISIONS: 1930—Con.

COUNTY AND TOWNSHIP	Total population	SEX		COLOR		NATIVE WHITE			Foreign-born white	AGE (YEARS)							Rural-farm population
		Male	Female	White	Negro	Total	Native parentage	Foreign or mixed par.		Under 5	5 to 14	15 to 24	25 to 34	35 to 44	45 to 64	65 and over	21 and over (incl. unkn.)	
San Bernardino County—Continued																		
Cucamonga township	4,812	2,593	2,219	2,912	9	2,352	1,697	655	560	568	1,035	824	716	673	804	192	2,603	1,940
Etiwanda township	1,051	582	469	570	1	425	272	153	154	123	248	165	147	129	196	42	567	592
Fontana township	3,196	1,650	1,546	2,897	-----	2,400	1,746	654	497	213	486	414	347	550	938	248	2,231	1,845
Hesperia township	391	212	179	325	1	303	256	47	22	34	77	45	50	55	106	24	253	132
Highland township	6,273	3,401	2,872	5,545	120	4,686	4,084	602	859	214	571	603	916	1,333	2,040	594	5,146	654
Kelso township	372	234	138	278	7	269	213	46	19	43	63	37	97	66	53	13	251	9
Ludlow township	637	420	217	398	2	371	302	69	27	69	92	111	135	104	103	23	433	-----
Mission township	3,203	1,588	1,615	2,792	4	2,579	2,089	490	213	206	550	587	488	385	640	282	2,056	1,049
Needles township	3,432	1,851	1,581	2,157	127	2,035	1,724	311	122	338	618	558	644	611	504	98	2,199	22
Ontario township	14,983	7,492	7,491	13,606	51	12,536	10,565	2,021	1,020	1,196	2,679	2,614	2,160	2,131	3,011	1,190	9,494	640
Oro Grande township	754	426	328	617	-----	555	429	126	62	73	158	89	104	132	161	37	462	247
Redlands township	15,447	7,566	7,881	13,303	157	11,954	9,574	2,380	1,349	1,189	2,613	2,583	1,963	2,022	3,556	1,517	10,028	471
Rialto township	1,885	936	949	1,760	5	1,625	1,346	279	135	134	364	271	229	264	450	173	1,208	430
San Bernardino township	42,071	21,531	20,540	33,729	680	31,113	25,087	6,026	2,616	3,761	7,788	6,840	6,966	6,465	7,811	2,428	26,407	1,350
Trona township	1,110	808	302	867	-----	737	546	191	130	84	99	185	333	252	145	12	857	-----
Twenty-nine Palms township	258	160	98	255	3	237	197	40	18	18	28	27	55	54	60	15	198	3
Upland township	5,427	2,733	2,694	4,314	7	3,991	3,267	724	323	499	929	926	791	719	1,128	435	3,453	282
Vanderbilt township	120	73	47	78	2	70	59	11	8	12	21	20	25	22	14	6	78	12
Victor township	2,173	1,230	943	1,516	71	1,396	1,135	261	120	236	418	352	395	314	376	82	1,328	301
Yermo township	400	246	154	304	1	295	249	46	9	42	62	49	92	74	72	9	267	21
Yucaipa township	1,797	941	856	1,753	-----	1,618	1,384	234	135	143	356	243	156	247	484	168	1,130	1,146
San Diego County	209,659	106,974	102,685	186,208	2,886	164,209	123,330	40,879	21,999	15,388	31,838	32,496	33,540	31,652	45,663	19,010	143,485	12,421
El Cajon township	6,066	3,331	2,735	5,163	18	4,569	3,603	966	594	487	986	811	651	842	1,494	795	4,055	2,545
Escondido township	6,831	3,642	3,189	5,943	14	5,380	4,257	1,123	563	575	1,277	1,002	918	921	1,484	654	4,335	2,516
Jacumba township	1,157	659	498	837	3	774	626	148	63	120	203	157	216	181	208	72	744	274
Oceanside township	11,419	6,052	5,367	8,937	6	8,052	6,415	1,637	885	1,021	2,043	1,699	1,576	1,621	2,557	897	7,355	3,322
Ramona township	2,372	1,335	1,037	1,848	6	1,696	1,350	346	152	182	430	364	312	315	509	260	1,539	1,148
San Diego township	181,814	91,955	89,859	163,480	2,839	143,738	107,079	36,659	19,742	13,003	26,899	28,463	29,867	27,772	39,411	16,332	125,457	2,616
San Francisco County	634,394	338,033	296,361	594,969	3,803	441,583	235,298	206,285	153,386	32,314	73,666	102,263	126,670	116,033	141,573	33,860	475,338	-----
San Francisco city	634,394	338,033	296,361	594,969	3,803	441,583	235,298	206,285	153,386	32,314	73,666	102,263	126,670	116,033	141,573	33,860	475,338	-----
San Joaquin County	102,940	57,739	45,201	89,257	572	73,616	47,998	25,618	15,641	7,196	17,204	16,424	16,021	17,022	22,327	6,542	68,665	26,577
Castoria township	6,502	3,747	2,755	5,842	1	4,589	2,770	1,819	1,253	473	1,327	1,083	901	979	1,298	440	4,007	3,419
Dent township	2,940	1,620	1,320	2,840	10	2,276	1,380	896	564	269	593	477	335	429	654	182	1,745	2,300
Douglas township	1,754	1,010	744	1,610	14	1,266	742	524	344	129	306	253	263	274	384	144	1,152	1,519
Elkhorn township	11,309	5,892	5,417	10,605	16	8,773	5,378	3,395	1,832	815	2,138	1,816	1,461	1,646	2,465	964	7,175	2,958
Elliot township	2,089	1,188	901	1,992	-----	1,668	987	681	324	145	446	336	253	288	473	148	1,271	1,602
Liberty township	1,964	1,079	885	1,503	-----	1,245	783	462	258	173	451	324	223	271	417	105	1,120	1,397
O'Neal township	29,412	16,005	13,407	25,716	239	21,989	14,752	7,237	3,727	2,430	5,429	4,738	4,801	4,958	5,591	1,457	18,693	6,129
Ripon township	2,773	1,481	1,292	2,748	1	2,083	1,117	966	665	238	648	444	337	413	541	152	1,576	2,066
Stockton township	32,468	18,067	14,401	28,200	256	23,034	15,824	7,210	5,166	1,610	4,003	4,675	4,965	5,730	8,694	2,605	24,153	-----
Tulare township	8,053	4,656	3,397	7,128	27	5,875	3,756	2,119	1,253	702	1,496	1,317	1,524	1,494	1,256	261	5,096	2,809
Union township	3,676	2,994	682	1,073	8	818	509	309	255	212	367	961	958	540	554	84	2,077	2,383
San Luis Obispo County	29,613	16,546	13,067	25,632	37	22,507	15,981	6,526	3,125	2,205	5,039	5,046	4,605	4,465	5,988	2,251	19,344	9,468
Arroyo Grande township	5,004	2,896	2,108	3,948	1	3,397	2,344	1,053	551	362	922	822	743	719	1,035	401	3,223	1,924
Atascadero township	2,042	1,039	1,003	2,008	3	1,759	1,391	368	249	139	283	263	265	249	539	304	1,435	409
Cholame township	571	326	245	539	-----	513	420	93	26	52	124	90	80	76	111	38	340	356
Morro township	2,903	1,788	1,115	2,358	1	1,972	1,186	786	386	217	453	581	551	452	507	140	1,915	1,410
Nipomo township	1,790	1,142	648	860	-----	743	481	262	117	184	294	351	347	258	282	73	1,114	1,573
Paso Robles township	3,886	2,075	1,811	3,597	27	3,209	2,360	849	388	281	705	625	510	592	846	322	2,483	1,140
San Luis Obispo township	9,162	4,798	4,364	8,474	5	7,518	5,339	2,179	956	677	1,517	1,579	1,528	1,529	1,737	589	6,063	434
San Miguel township	706	406	300	599	-----	540	423	117	59	48	137	101	86	95	167	72	456	394
San Simeon township	1,098	711	387	979	-----	830	529	301	149	70	135	253	202	165	209	64	762	401
Santa Margarita township	1,232	698	534	1,004	-----	1,009	801	208	85	94	252	173	162	165	273	123	777	581
Templeton township	1,219	667	552	1,176	-----	1,017	707	310	159	81	217	208	131	175	282	125	776	836
San Mateo County	77,405	41,540	35,865	73,504	429	56,184	32,613	23,571	17,320	5,791	12,844	11,568	13,743	14,325	15,562	3,516	51,908	4,003
Township 1	28,749	15,399	13,350	27,891	81	20,670	11,094	9,576	7,221	2,507	5,224	4,367	5,551	5,192	4,890	962	18,404	867
Township 2	24,806	12,620	12,186	23,457	225	18,142	10,944	7,198	5,315	1,618	3,817	3,624	4,193	4,727	5,576	1,240	17,204	107
Township 3	20,412	11,493	8,919	19,160	122	15,242	9,632	5,610	3,918	1,410	3,167	2,986	3,443	3,830	4,458	1,100	14,098	1,217
Township 4	2,182	1,284	898	1,966	1	1,346	561	785	620	139	405	355	366	381	405	131	1,417	1,062
Township 5	1,256	744	512	1,030	-----	784	382	402	246	117	231	206	190	195	233	83	785	749
Santa Barbara County	65,167	34,564	30,603	52,944	581	44,368	32,314	12,054	8,576	5,432	10,751	10,792	11,499	10,589	12,444	3,655	43,014	8,241
Township 1	5,515	2,782	2,733	4,162	28	3,260	2,490	770	902	419	919	793	893	913	1,241	330	3,709	793
Township 2	34,783	17,339	17,444	30,263	539	25,185	18,410	6,775	5,078	2,634	5,299	5,555	6,005	5,779	7,169	2,329	23,741	128
Township 3	3,313	1,750	1,563	2,864	11	2,424	1,793	631	440	315	652	462	528	534	632	189	2,065	1,404
Township 4	1,617	895	722	1,459	-----	1,169	781	388	290	150	294	261	238	263	294	117	1,019	748
Township 5	5,685	3,356	2,329	3,951	1	3,356	2,320	1,036	595	601	1,098	1,031	1,075	819	851	206	3,453	1,926
Township 6	1,021	593	428	917	-----	761	464	297	156	93	200	184	151	168	179	46	612	485
Township 7	9,638	5,576	4,062	7,451	2	6,618	4,971	1,647	833	862	1,614	1,828	1,887	1,545	1,540	362	6,209	1,592
Township 8	181	129	52	117	-----	86	47	39	31	6	29	45	38	36	22	5	123	45
Township 9	2,418	1,627	791	778	-----	590	310	280	188	277	395	462	566	344	338	36	1,518	912
Township 10	996	517	479	982	-----	919	728	191	63	75	251	171	118	168	178	35	565	208
Santa Clara County	145,118	73,931	71,187	135,188	586	100,831	66,403	43,428	25,357	9,634	24,466	24,440	20,889	21,148	31,685	11,515	96,083	25,761
Burnett township	3,072	1,693	1,379	2,755	2	2,249	1,371	878	506	202	592	510	353	398	783	232	1,948	2,084
Campbell township	2,791	1,426	1,365	2,701	1	2,188	1,382	806	513	151	517	496	346	392	628	260	1,801	832
Fremont township	8,611	4,532	4,079	7,499	11	5,746	3,332	2,414	1,753	602	1,588	1,347	1,148	1,217	2,019	685	5,540	2,957
Gilroy township	7,439	4,102	3,337	6,354	6	4,953	2,985	1,968	1,401	603	1,476	1,186	1,028	1,131	1,479	529	4,607	3,380
Palo Alto township	15,838	7,812	8,026	14,924	230	12,845	9,255	3,590	2,079	881	2,232	2,786	2,475	2,477	3,817	1,157	11,129	459
Redwood township	6,547	3,327	3,220	6,332	-----	5,154	3,475	1,679	1,178	378	918	1,043	771	892	1,733	808	4,586	1,749
San Jose township	78,967	39,728	39,239	73,981	254	60,590	35,241	25,349	13,391	5,313	13,358	13,647	11,804	11,692	16,836	6,145	52,055	9,126
Santa Clara township	14,339	7,023	7,216	14,037	24	11,095	6,512	4,583	2,942	1,048	2,431	2,268	2,009	1,988	2,857	1,018	9,955	2,979
Saratoga township	2,524	1,337	1,187	2,414	3	1,910	1,191	719	504	122	404	326	264	346	638	421	1,792	1,012
Sunnyvale township	4,490	2,351	2,139	4,191	5	3,101	1,659	1,442	1,090	334	950	831	601	615	895	260	2,670	1,183
Santa Cruz County	37,433	19,562	17,871	34,768	64	28,984	19,729	9,255	5,784	2,552	5,990	5,735	4,803	5,412	9,057	3,854	25,356	7,501
Santa Cruz township	22,057	11,126	10,931	21,616	47	17,916	12,336	5,580	3,700	1,285	3,292	3,021	2,517	3,049	5,922	2,959	15,516	2,920
Watsonville township	15,376	8,436	6,940	13,152	17	11,068	7,393	3,675	2,084	1,267	2,698	2,714	2,286	2,363	3,135	895	9,840	4,581

TABLE 21.—POPULATION BY SEX, COLOR, AGE, ETC., FOR COUNTIES BY MINOR CIVIL DIVISIONS: 1930—Con.

COUNTY AND TOWNSHIP	Total population	SEX		COLOR		NATIVE WHITE			Foreign-born white	AGE (YEARS)								Rural-farm population
		Male	Female	White	Negro	Total	Native parentage	Foreign or mixed par.		Under 5	5 to 14	15 to 24	25 to 34	35 to 44	45 to 64	65 and over	21 and over (incl. unkn.)	
Shasta County	13,927	7,984	5,943	12,835	78	11,691	9,262	2,429	1,194	997	2,324	2,247	1,905	2,082	3,136	1,228	9,198	4,394
Township 1	5,573	3,161	2,412	5,440	44	4,779	3,601	1,178	661	362	806	896	836	887	1,273	509	3,845	334
Township 2	422	247	175	397	5	378	301	77	19	11	85	56	39	60	119	49	284	332
Township 3	1,079	617	462	1,004	6	951	800	151	53	84	198	188	134	149	240	85	674	715
Township 4	2,459	1,458	1,001	2,106	14	1,865	1,436	429	241	174	435	397	307	365	586	195	1,612	901
Township 5	1,988	1,150	838	1,831	9	1,714	1,432	282	117	161	319	317	285	254	442	210	1,323	1,024
Township 6	968	543	425	827	.....	802	697	105	25	79	188	177	122	145	201	56	589	423
Township 7	751	413	338	601	.....	578	488	90	23	70	163	118	92	120	124	64	440	405
Township 8	687	395	292	679	.....	624	507	117	55	56	130	98	90	102	151	60	431	260
Sierra County	2,422	1,469	953	2,271	5	1,905	1,299	606	366	183	322	329	376	395	617	199	1,736	265
Butte township	156	103	53	154	.....	126	68	58	28	5	14	16	15	28	56	22	132	12
Downieville township	433	260	173	426	.....	372	238	134	54	17	50	39	49	63	145	70	335	20
Forest township	343	216	127	340	.....	293	185	108	47	25	51	37	45	47	110	28	246	8
Loyalton township	909	518	391	792	5	653	494	159	139	87	137	139	158	169	161	57	609	127
Sierra township	497	306	191	478	.....	390	270	120	88	48	69	87	97	82	102	12	336	96
Table Rock township	84	66	18	81	.....	71	44	27	10	1	1	11	12	6	43	10	78	2
Siskiyou County	25,480	14,715	10,765	22,942	641	19,956	14,949	5,007	2,986	2,257	4,540	4,015	4,403	3,949	4,881	1,363	16,315	5,355
Butte township	1,653	934	719	1,549	17	1,349	998	351	200	135	298	269	276	274	309	92	1,062	180
Callahan township	277	165	112	277	.....	261	199	62	16	23	42	38	22	36	84	32	188	183
Edgewood township	4,572	2,625	1,947	3,903	402	3,116	2,177	939	787	494	910	704	850	736	724	153	2,767	795
Etna township	758	412	346	717	.....	673	506	167	44	49	139	125	80	85	206	73	479	247
Greenview township	364	212	152	330	.....	302	241	61	28	23	60	57	55	51	82	36	241	186
Happy Camp township	566	344	222	284	.....	268	221	47	16	51	85	86	69	65	159	49	379	210
Hilt township	712	456	256	709	.....	558	383	175	151	80	114	111	177	132	85	13	465	27
Lake township	1,980	1,144	836	1,940	.....	1,706	1,359	347	234	220	340	288	423	313	308	85	1,271	1,135
Liberty township	369	264	105	366	1	234	169	65	32	23	47	38	38	42	132	49	276	40
Macdoel township	400	222	178	386	.....	362	301	61	24	50	72	52	67	70	69	20	247	187
Mott township	3,707	2,044	1,663	3,428	34	3,096	2,400	696	332	281	676	585	678	679	670	138	2,385	49
Mountain township	647	385	262	610	1	568	471	97	42	51	107	86	91	97	163	52	440	108
Oak Bar township	285	182	103	285	.....	274	211	63	11	20	42	45	35	41	76	26	195	152
Scott River township	346	223	123	271	.....	253	202	51	18	24	47	48	37	45	97	48	253	137
Scott Valley township	852	458	394	767	.....	712	546	166	55	54	136	137	111	104	206	52	512	432
Somes Bar township	197	117	80	52	.....	40	35	5	12	21	27	30	30	30	35	24	128	109
Squaw Valley township	2,670	1,547	1,123	2,446	170	1,815	1,121	694	631	280	506	489	530	420	408	54	1,635	37
Table Rock township	1,059	609	450	1,018	.....	951	789	162	67	91	192	146	144	153	239	94	680	520
Tennant township	725	451	274	502	.....	458	365	93	44	94	123	121	191	105	77	14	458	9
Yreka township	3,341	1,921	1,420	3,202	16	2,960	2,255	705	242	213	527	560	559	471	752	259	2,264	546
Solano County	40,334	23,749	17,085	35,956	378	30,017	18,648	11,369	5,969	2,668	6,333	6,929	7,320	6,919	8,481	2,144	28,040	7,272
Benicia township	3,257	1,812	1,445	3,042	4	2,377	1,183	1,194	665	225	597	533	600	512	612	178	2,139	183
Denverton township	134	92	42	131	.....	100	53	47	31	4	7	14	19	17	52	21	118	115
Elmira township	628	339	289	586	.....	488	305	183	98	43	107	93	64	105	159	55	414	476
Green Valley township	702	427	275	670	2	420	199	221	150	50	102	119	86	114	181	50	482	457
Maine Prairie township	591	488	103	206	.....	185	146	39	21	32	40	116	172	108	113	10	477	63
Montezuma township	386	257	129	383	.....	258	111	147	105	25	61	55	45	68	104	28	261	192
Rio Vista township	4,479	3,168	1,311	2,674	.....	1,947	1,078	869	727	256	431	1,048	1,103	783	606	131	3,290	279
Silveyville township	2,747	1,534	1,213	2,542	22	2,080	1,280	800	462	203	458	422	349	422	713	180	1,825	1,524
Suisun township	3,945	2,151	1,794	3,540	6	2,811	1,641	1,170	729	268	745	647	514	623	852	294	2,515	1,576
Tremont township	237	147	90	196	.....	173	114	59	23	3	19	35	39	39	86	16	199	174
Vacaville township	3,575	2,008	1,567	2,870	.....	2,254	1,353	901	616	321	688	570	511	482	774	228	2,196	1,872
Vallejo township	20,153	11,326	8,827	19,266	342	16,924	11,185	5,739	2,342	1,238	3,078	3,277	3,758	3,646	4,169	953	14,124	356
Sonoma County	62,222	32,821	29,401	60,279	107	48,668	30,080	18,588	11,611	3,684	10,492	10,112	8,187	9,300	14,599	5,814	41,480	25,186
Analy township	7,432	3,981	3,451	6,979	2	5,867	3,953	1,914	1,112	505	1,314	1,282	841	1,020	1,782	701	4,747	4,822
Bodega township	1,519	832	687	1,453	.....	1,142	578	564	311	97	291	284	162	191	345	149	938	968
Cloverdale township	1,597	890	707	1,547	1	1,211	790	421	336	74	247	228	177	242	447	182	1,126	766
Glen Ellen township	3,449	1,841	1,608	3,246	42	2,942	1,849	1,093	304	83	598	1,045	584	489	533	111	2,036	375
Healdsburg township	4,678	2,485	2,193	4,518	11	3,835	2,715	1,120	683	253	917	671	560	669	1,085	522	3,051	1,828
Knights Valley township	393	215	178	388	.....	324	234	90	64	27	50	46	52	66	105	47	286	382
Ocean township	616	372	244	605	1	458	234	224	147	27	77	66	60	99	200	87	464	175
Petaluma township	12,437	6,406	6,031	12,345	5	9,572	5,361	4,211	2,773	807	2,042	1,901	1,920	2,044	2,734	980	8,432	3,362
Redwood township	887	488	399	885	1	721	443	278	164	38	139	133	95	158	234	90	624	304
Russian River township	1,723	935	788	1,610	2	1,309	852	457	301	122	318	239	202	233	431	158	1,119	1,376
Salt Point township	425	240	185	320	.....	263	167	96	57	31	74	61	40	63	103	53	280	330
Santa Rosa township	19,019	9,658	9,363	18,636	40	15,502	10,135	5,367	3,134	1,137	3,042	3,016	2,531	2,762	4,526	1,999	12,937	5,497
Sonoma township	3,539	1,952	1,587	3,470	1	2,421	1,209	1,212	1,049	171	516	455	400	546	1,037	411	2,565	1,580
Vallejo township	3,361	1,907	1,454	3,188	1	2,178	887	1,291	1,010	227	653	509	417	553	771	229	2,142	2,709
Washington township	1,147	621	526	1,089	.....	923	673	250	166	85	214	176	146	165	266	95	733	712
Stanislaus County	56,641	30,213	26,428	54,274	213	46,659	33,369	13,290	7,615	4,523	10,968	9,597	7,869	8,253	11,604	3,803	34,959	24,949
Ceres township	7,188	3,871	3,317	6,945	2	5,943	4,189	1,754	1,002	585	1,577	1,308	842	1,008	1,433	435	4,106	5,079
La Grange township	305	177	128	301	.....	252	164	88	49	18	42	39	37	42	89	38	222	147
Modesto township	22,924	11,893	11,031	21,954	180	19,773	15,163	4,610	2,181	1,826	4,078	3,886	3,445	3,523	4,631	1,521	14,627	6,345
Newman township	3,098	1,765	1,333	3,063	.....	2,230	1,102	1,128	833	267	564	529	516	462	604	154	1,960	1,452
Oakdale township	4,428	2,472	1,956	4,108	14	3,535	2,535	1,000	573	339	841	696	499	610	1,060	380	2,780	2,062
Patterson township	3,317	1,944	1,373	3,172	1	2,491	1,416	1,075	681	263	663	556	491	527	652	165	2,044	2,104
Riverbank township	1,378	744	634	1,135	.....	1,049	896	153	86	119	305	226	166	207	272	83	796	395
Turlock township	10,825	5,621	5,204	10,526	16	8,562	5,557	3,005	1,964	833	2,164	1,827	1,452	1,449	2,276	822	6,602	5,161
Waterford township	3,178	1,726	1,452	3,070	.....	2,824	2,347	477	246	273	734	530	421	425	687	205	1,822	2,204
Sutter County	14,618	8,523	6,095	13,098	16	11,826	9,215	2,611	1,272	1,094	2,702	2,378	2,131	2,338	3,067	906	9,354	8,088
Butte township	2,297	1,263	1,034	2,165	.....	1,997	1,599	398	168	183	477	383	252	336	500	164	1,376	1,430
Nicolaus township	1,565	960	625	1,442	1	1,227	869	358	215	103	282	277	225	265	334	99	1,030	1,224
Sutter township	2,579	1,650	929	2,162	9	1,927	1,507	420	235	170	401	483	434	400	530	160	1,733	1,536
Vernon township	2,619	1,673	946	2,111	3	1,831	1,331	500	280	169	483	375	391	474	606	120	1,735	2,441
Yuba township	5,538	2,977	2,561	5,218	3	4,844	3,909	935	374	469	1,059	860	829	861	1,097	363	3,474	1,457
Tehama County	13,866	7,544	6,322	13,349	64	12,350	9,990	2,360	999	1,050	2,488	2,109	1,910	1,777	3,170	1,357	9,000	6,764
Corning township	4,066	2,163	1,903	4,019	1	3,705	3,012	693	314	302	744	615	492	488	970	455	2,643	2,627
Gerber township	1,814	987	827	1,696	1	1,569	1,253	316	127	161	391	273	257	277	354	100	1,089	759
Los Molinos township	1,571	893	678	1,480	2	1,350	1,081	269	130	120	315	204	202	217	388	125	1,000	1,190
Red Bluff township	6,415	3,501	2,914	6,154	60	5,726	4,644	1,082	428	467	1,038	1,017	959	795	1,458	677	4,268	2,188
Trinity County	2,809	1,793	1,016	2,485	6	2,303	1,781	522	182	159	436	383	393	395	743	297	1,985	1,191
Hay Fork township	546	351	195	474	.....	437	324	113	37	33	100	79	69	54	148	57	355	301
Junction City township	665	440	225	549	.....	512	412	100	37	39	92	82	104	112	173	63	495	288
Mad River township	437	268	169	370	.....	335	267	68	35	32	89	68	48	67	102	31	274	349
Trinity Center township	289	201	88	271	.....	244	188	56	27	10	37	26	44	51	82	38	226	102
Weaverville township	873	533	345	821	6	775	590	185	46	45	118	128	123	111	238	108	635	151

TABLE 21.—POPULATION BY SEX, COLOR, AGE, ETC., FOR COUNTIES BY MINOR CIVIL DIVISIONS: 1930—Con.

COUNTY AND TOWNSHIP	Total population	SEX		COLOR		NATIVE WHITE			Foreign-born white	AGE (YEARS)							Rural-farm population
		Male	Female	White	Negro	Total	Native parentage	Foreign or mixed par.		Under 5	5 to 14	15 to 24	25 to 34	35 to 44	45 to 64	65 and over	21 and over (incl. unkn.)
Tulare County	77,442	41,212	36,230	67,175	819	61,366	50,110	11,256	5,809	7,415	16,306	13,629	11,679	10,966	13,900	4,077	45,099	35,104
Alila township	3,889	2,170	1,719	3,086	42	2,840	2,437	403	246	447	970	691	515	518	615	127	2,037	2,706
Allensworth township	85	42	43	6	44	6	5	1	-------	13	24	1	13	7	22	5	47	22
Alpaugh township	532	283	249	412	19	362	274	88	50	62	131	78	71	69	98	23	290	341
Angiola township	299	163	136	228	7	207	164	43	21	38	74	46	39	37	56	9	156	256
Dinuba township	8,177	4,281	3,896	7,352	5	6,456	4,624	1,832	896	745	1,815	1,373	1,063	1,163	1,519	496	4,677	4,894
Ducor township	2,334	1,306	1,028	1,866	7	1,708	1,333	375	158	206	453	393	341	355	465	121	1,444	1,328
Exeter township	5,067	2,651	2,416	4,716	23	4,570	4,144	426	146	498	1,004	918	694	696	971	284	2,981	2,143
Lemon Cove township	3,328	1,839	1,489	2,597	------	2,469	2,147	322	128	344	663	590	508	451	609	162	1,956	1,633
Lindsay township	5,944	3,147	2,797	5,337	7	5,088	4,550	538	249	549	1,157	1,068	958	826	1,073	308	3,579	1,402
Orosi township	3,299	1,740	1,559	2,562	1	2,320	1,928	392	242	344	791	514	384	481	612	173	1,831	2,319
Porterville township	11,153	5,841	5,312	10,122	57	9,541	8,191	1,350	581	952	2,218	2,030	1,482	1,590	2,183	689	6,603	3,497
Springville township	665	369	296	655	------	631	569	62	24	41	127	102	85	96	154	60	429	340
Strathmore township	1,963	1,063	900	1,810	25	1,671	1,421	250	139	171	413	355	266	253	418	86	1,159	1,494
Tipton township	2,598	1,458	1,140	2,129	37	1,873	1,506	367	256	311	641	526	367	355	334	64	1,313	2,074
Tulare township	12,508	6,600	5,908	10,987	398	9,584	7,322	2,262	1,403	1,246	2,727	2,174	1,914	1,796	2,068	556	7,154	5,883
Visalia township	15,601	8,259	7,342	13,310	147	12,040	9,495	2,545	1,270	1,448	3,098	2,770	2,379	2,273	2,703	914	9,353	4,772
Tuolumne County	9,271	5,348	3,923	8,482	20	7,312	4,800	2,512	1,170	687	1,500	1,424	1,382	1,373	2,152	746	6,260	1,218
Township 1	3,378	1,909	1,469	3,160	14	2,737	1,721	1,016	423	215	530	544	528	496	788	274	2,317	229
Township 2	885	532	353	873	1	742	484	258	131	64	134	108	104	120	241	114	631	268
Township 3	627	378	249	613	1	539	379	160	74	39	84	79	93	95	175	57	451	174
Township 4	1,474	854	620	1,428	------	1,251	802	449	177	83	243	199	183	235	372	159	1,027	326
Township 5	2,907	1,675	1,232	2,408	4	2,043	1,414	629	365	286	509	494	469	427	576	145	1,834	221
Ventura County	54,976	28,929	26,047	40,065	125	36,948	30,377	6,571	3,117	5,845	10,867	9,244	9,679	8,241	8,771	2,302	32,369	12,152
Camarillo township	3,092	1,739	1,353	2,041	7	1,838	1,416	422	203	330	631	478	488	525	494	141	1,835	1,738
Fillmore township	5,018	2,621	2,397	3,493	------	3,334	2,868	466	159	589	1,015	889	813	640	830	242	2,881	1,806
Hueneme township	1,532	875	657	1,300	2	1,131	805	326	169	133	279	258	200	206	303	93	973	528
Ojai township	3,026	1,538	1,488	2,629	2	2,350	1,922	428	279	273	602	468	413	494	622	154	1,896	684
Oxnard township	8,206	4,380	3,826	4,325	35	3,734	2,765	969	591	930	1,730	1,410	1,307	1,207	1,295	323	4,087	1,082
Piru township	1,082	597	485	590	------	552	498	54	38	122	258	189	153	164	148	48	575	396
Santa Paula township	9,501	4,853	4,648	5,505	14	5,159	4,427	732	346	1,093	2,025	1,655	1,491	1,350	1,466	411	5,374	1,831
Simi township	2,890	1,579	1,311	1,800	1	1,639	1,361	278	161	299	607	461	439	443	505	135	1,701	1,460
Ventura township	20,629	10,747	9,882	18,382	64	17,211	14,315	2,896	1,171	2,076	3,720	3,436	4,315	3,212	3,108	755	12,947	2,627
Yolo County	23,644	14,035	9,609	19,099	194	16,494	11,797	4,697	2,605	1,809	3,976	3,738	3,783	3,661	5,057	1,596	15,652	8,720
Blacks township	399	245	154	379	------	348	229	119	31	29	60	65	58	53	100	34	266	313
Cacheville township	729	402	327	587	7	476	264	212	111	72	156	116	93	101	148	43	426	452
Capay township	580	349	231	521	3	454	321	133	67	52	106	78	61	87	150	46	302	484
Clarksburg township	3,021	2,244	777	1,167	1	959	582	377	208	209	397	581	780	495	493	65	2,144	1,804
Cottonwood township	742	443	299	698	3	590	415	175	108	74	125	106	98	121	171	47	477	624
Dunnigan township	255	160	95	238	------	215	169	46	23	11	26	30	32	43	75	29	192	161
Esparto township	575	328	247	544	6	475	377	98	69	48	104	93	72	96	123	39	364	204
Grafton township	1,428	1,027	401	1,067	------	929	675	254	138	113	175	213	244	232	352	99	1,039	644
Guinda township	466	258	208	334	26	301	234	67	33	35	91	63	52	60	110	55	294	284
Putah township	2,097	1,186	911	1,898	11	1,684	1,281	403	214	176	313	324	362	352	448	120	1,427	583
Washington township	4,137	2,385	1,752	3,139	15	2,431	1,488	943	708	370	905	634	536	620	864	206	2,449	926
Winters township	1,561	881	680	1,471	2	1,313	993	320	158	93	249	230	200	211	399	178	1,060	711
Woodland township	7,054	4,127	3,527	7,056	120	6,319	4,769	1,550	737	527	1,269	1,196	1,195	1,190	1,624	635	5,152	1,530
Yuba County	11,331	6,564	4,767	9,854	181	8,877	6,597	2,280	977	771	1,843	1,677	1,598	1,862	2,681	886	7,702	2,457
Camptonville township	188	105	83	188	------	170	121	49	18	7	32	31	16	14	58	30	128	34
Marysville township	10,119	5,860	4,259	8,773	181	7,885	5,804	2,081	888	677	1,633	1,493	1,467	1,679	2,388	774	6,915	2,030
Wheatland township	1,024	599	425	893	------	822	672	150	71	87	183	153	115	169	235	82	659	393

TABLE 22.—POPULATION BY SEX, COLOR, AGE, ETC., FOR INCORPORATED PLACES OF 1,000 TO 2,500: 1930

INCORPORATED PLACE	Total population	SEX		COLOR		NATIVE WHITE			Foreign-born white	AGE (YEARS)								Rural-farm population
		Male	Female	White	Negro	Total	Native parentage	Foreign or mixed par.		Under 5	5 to 14	15 to 24	25 to 34	35 to 44	45 to 64	65 and over	21 and over (incl. unkn.)	
Alturas city	2,338	1,310	1,028	2,279	6	2,135	1,799	336	144	192	398	388	433	422	395	104	1,530	18
Arcata city	1,709	872	837	1,664	.....	1,315	799	516	349	111	271	277	249	257	402	139	1,155	13
Atherton town	1,324	683	641	1,173	16	890	546	344	283	66	197	181	185	219	393	80	959	57
Avalon city	1,897	1,040	857	1,878	21	1,158	853	305	220	194	263	324	362	306	363	83	1,284	.....
Beaumont city	1,332	666	666	1,178	.....	1,104	942	162	74	121	249	180	170	167	288	157	846	52
Bishop city	1,159	614	545	1,120	8	1,032	793	239	88	91	177	156	196	168	277	94	799	8
Blythe city	1,020	536	484	679	102	643	547	96	36	111	195	173	169	160	177	35	616	14
Brea city	2,435	1,249	1,186	2,387	.....	2,238	1,927	311	149	188	484	423	412	403	450	95	1,501	37
Calipatria city	1,554	900	654	910	144	881	781	100	29	178	279	327	293	219	221	37	924	19
Calistoga town	1,000	517	483	998	.....	806	560	246	192	50	157	136	126	145	270	116	694	151
Carmel-by-the-Sea city	2,260	1,019	1,241	2,146	37	1,850	1,399	451	296	55	267	310	375	412	545	188	1,675	.....
Clovis city	1,316	687	629	1,034	.....	900	681	219	134	113	260	236	192	177	247	91	779	8
Colusa town	2,116	1,138	978	1,860	40	1,712	1,307	405	148	154	389	328	309	327	470	158	1,405	.....
Concord town	1,125	574	551	1,083	5	931	575	356	152	81	209	163	187	180	223	82	746	4
Corcoran city	1,768	945	823	1,489	92	1,435	1,252	183	54	170	350	283	322	312	259	69	1,105	.....
Corning city	1,377	682	695	1,372	.....	1,298	1,079	219	74	71	209	226	175	169	332	195	957	135
Corte Madera town	1,027	500	527	1,024	.....	878	671	207	146	88	136	143	185	167	221	87	717	6
Crescent City	1,720	942	778	1,665	1	1,477	1,104	373	188	112	257	270	292	288	373	124	1,192	.....
Davis city	1,243	646	597	1,193	.....	1,086	856	230	107	107	196	184	215	215	255	71	839	15
Dixon town	1,000	535	465	961	.....	856	612	244	105	65	140	169	127	172	244	83	699	14
El Cajon city	1,050	560	490	818	4	756	591	165	62	114	179	183	146	146	204	78	644	37
Elsinore city	1,350	665	685	1,196	54	1,067	862	205	129	96	204	187	188	180	325	165	937	.....
Emeryville town	2,336	1,326	1,010	2,218	40	1,725	957	768	493	127	282	402	417	396	503	143	1,709	.....
Fairfield town	1,131	600	531	1,117	4	915	539	376	202	81	199	196	165	186	222	82	732	.....
Fortuna town	1,239	625	614	1,217	.....	1,110	798	312	107	81	218	213	181	172	258	116	814	8
Fowler town	1,171	579	592	825	34	705	496	209	120	69	262	207	125	151	253	104	700	96
Gridley city	1,941	1,011	930	1,921	2	1,814	1,513	301	107	158	381	336	255	257	384	168	1,181	.....
Gustine city	1,016	540	476	1,016	.....	795	555	440	221	78	228	158	184	104	161	43	610	9
Healdsburg city	2,296	1,134	1,162	2,273	9	1,985	1,447	538	288	109	358	329	314	342	539	304	1,617	7
Hemet city	2,235	1,137	1,098	2,217	1	2,094	1,817	277	123	154	379	389	317	325	474	183	1,446	234
Hillsborough town	1,891	885	1,006	1,711	27	1,231	924	307	480	104	241	236	339	429	479	63	1,407	9
Holtville city	1,758	1,001	757	1,659	5	1,621	1,484	137	38	155	348	339	316	260	269	71	1,077	31
Imperial city	1,943	1,139	804	1,555	123	1,496	1,357	139	59	187	379	362	325	303	319	67	1,166	187
Isleton town	2,090	1,115	975	1,424	.....	976	411	565	448	170	381	502	354	288	351	43	1,248	.....
Jackson city	2,005	1,178	827	1,692	1	1,266	625	641	426	135	261	296	342	400	430	139	1,440	41
King City	1,483	837	646	1,307	6	1,196	871	325	111	122	240	275	308	228	235	75	982	23
Kingsburg city	1,322	649	673	1,274	1	957	550	407	317	88	239	207	163	203	255	165	863	27
Laguna Beach city	1,981	982	999	1,950	8	1,734	1,387	347	216	110	301	235	331	302	524	175	1,428	7
La Habra city	2,273	1,149	1,124	2,267	.....	2,201	1,992	209	66	200	485	327	449	333	355	118	1,393	10
Lakeport town	1,318	681	637	1,311	.....	1,242	1,031	211	69	79	222	189	164	166	338	159	906	38
Larkspur town	1,241	603	638	1,229	1	1,019	611	408	210	85	192	167	215	220	266	96	863	23
Lemoore city	1,399	715	684	1,134	.....	1,033	788	245	101	113	281	250	196	201	245	109	856	10
Lincoln town	2,094	1,115	979	1,659	3	1,344	919	425	315	224	429	315	372	300	321	130	1,248	41
Los Banos city	1,875	1,005	870	1,846	12	1,443	731	712	403	160	379	331	319	320	288	74	1,135	.....
Manhattan Beach city	1,891	939	952	1,794	4	1,547	1,180	367	247	129	331	217	275	308	432	196	1,302	28
Manteca city	1,614	859	755	1,428	.....	1,244	889	355	184	139	337	249	249	243	305	92	983	32
Maricopa city	1,071	567	504	1,069	.....	1,010	878	132	59	89	210	195	192	185	167	33	660	.....
Menlo Park city	2,254	1,157	1,097	2,101	8	1,616	1,022	594	485	178	386	315	354	346	536	136	1,489	25
Mount Shasta town	1,009	543	466	967	9	872	669	203	95	91	164	160	177	174	180	57	666	43
Nevada City town	1,701	879	822	1,685	.....	1,459	861	598	226	75	242	245	189	204	540	205	1,213	21
Newman town	1,269	723	546	1,252	.....	1,033	680	353	219	92	191	194	212	215	285	79	877	34
Newport Beach city	2,203	1,140	1,063	2,180	4	1,931	1,555	376	249	124	266	310	316	378	579	223	1,618	4
North Sacramento city	2,097	1,071	1,026	2,012	40	1,861	1,438	423	151	210	469	303	339	374	337	65	1,227	4
Oakdale city	2,112	1,141	971	1,866	.....	1,698	1,293	405	168	167	398	334	271	296	461	182	1,351	66
Ojai city	1,468	728	740	1,201	1	1,101	898	203	100	156	306	214	232	215	269	76	895	20
Orland town	1,195	593	602	1,181	2	1,088	804	284	93	78	220	178	152	164	286	117	792	24
Placentia city	1,606	867	739	809	.....	746	630	116	63	193	369	292	278	230	200	44	884	.....
Placerville city	2,322	1,256	1,066	2,267	6	2,123	1,544	579	144	168	349	360	306	293	582	259	1,589	103
Pleasanton town	1,237	662	575	1,198	.....	936	538	398	262	76	211	200	187	187	273	88	817	10
Rialto city	1,642	812	830	1,527	5	1,428	1,202	226	99	116	327	244	209	224	376	146	1,038	219
Rio Vista town	1,309	709	600	1,262	.....	1,040	588	452	222	109	235	215	203	220	253	74	840	9
Ross town	1,355	631	724	1,305	1	1,079	713	366	226	76	224	201	187	239	363	65	940	.....
St. Helena town	1,582	793	789	1,535	8	1,174	644	530	361	94	224	213	199	256	390	204	1,115	302
San Carlos city	1,132	565	567	1,074	1	906	619	287	168	89	197	135	193	213	244	61	759	63
San Jacinto city	1,346	692	654	1,229	.....	1,138	948	190	91	109	237	222	150	173	324	127	843	287
Seal Beach city	1,156	595	561	1,130	1	1,063	864	199	67	115	215	159	201	207	192	67	729	20
Sebastopol city	1,702	885	877	1,625	.....	1,462	1,096	366	163	140	287	273	245	257	380	178	1,169	75
Sonora city	2,278	1,226	1,052	2,156	7	1,936	1,254	682	220	137	350	359	369	358	531	171	1,581	12
Susanville city	1,358	731	627	1,308	7	1,193	928	265	115	85	222	226	235	230	283	75	913	1
Sutter Creek city	1,013	567	446	843	.....	674	324	350	169	72	189	158	130	169	217	78	651	7
Tujunga city	2,311	1,101	1,210	2,304	.....	2,054	1,593	461	250	140	347	246	302	421	608	247	1,673	45
Vacaville city	1,556	823	733	1,368	.....	1,126	761	365	242	144	269	244	252	197	334	116	988	52
Vernon city	1,269	736	533	387	28	318	204	114	69	162	272	194	233	183	182	43	728	104
Walnut Creek town	1,014	513	501	993	1	860	558	302	133	84	184	160	155	166	186	76	650	15
Willits town	1,424	743	681	1,416	1	1,269	991	278	147	93	246	221	186	201	348	128	945	15
Willows town	2,024	1,075	949	1,961	22	1,834	1,477	357	127	147	317	286	312	363	434	164	1,388	2
Yreka town	2,126	1,199	927	2,019	14	1,909	1,525	384	110	122	306	365	381	318	454	180	1,473	9

TABLE 23.—POPULATION BY SEX, COLOR, AGE, ETC., FOR CITIES OF 50,000 OR MORE BY WARDS OR ASSEMBLY DISTRICTS: 1930

CITY AND WARD OR ASSEMBLY DISTRICT	Total population	SEX		COLOR		NATIVE WHITE			Foreign-born white	AGE (YEARS)							
		Male	Female	White	Negro	Total	Native parentage	Foreign or mixed par.		Under 5	5 to 14	15 to 24	25 to 34	35 to 44	45 to 64	65 and over	21 and over (incl. unkn.)
Berkeley city (Not reported by wards or assembly districts.)	82,109	38,623	43,486	77,508	2,177	65,345	43,755	21,590	12,163	4,821	11,562	14,725	13,982	13,098	18,085	5,637	57,523
Fresno city (Not reported by wards or assembly districts.)	52,513	26,382	26,131	46,844	838	38,888	25,914	12,974	7,956	3,829	9,469	9,325	8,402	8,452	10,020	3,003	33,569
Glendale city (Not reported by wards or assembly districts.)	62,736	29,785	32,951	61,639	38	55,877	43,217	12,660	5,762	4,113	9,718	8,845	11,007	11,292	13,040	4,706	43,707
Long Beach city (Not reported by wards or assembly districts.)	142,032	68,256	73,776	139,176	353	125,921	99,992	25,929	13,255	8,267	19,340	20,914	25,262	23,301	31,783	13,074	102,649
Los Angeles city	1,238,048	610,678	627,370	1,073,584	38,894	891,736	618,028	273,708	181,848	78,799	164,203	193,737	239,619	216,129	267,341	77,523	891,136
Assembly dist. 51	51,636	27,037	24,599	44,142	64	38,577	29,176	9,401	5,565	4,583	9,859	6,939	8,104	8,368	10,755	2,993	32,934
Assembly dist. 54	74,398	35,760	38,638	73,245	38	63,664	47,223	16,441	9,581	5,229	12,031	10,811	12,323	12,679	15,079	5,332	50,709
Assembly dist. 55	109,955	51,052	58,903	106,416	450	89,481	62,827	26,654	16,935	4,759	11,423	17,324	22,912	20,302	25,757	7,304	84,962
Assembly dist. 56	33,522	16,171	17,351	30,910	275	27,224	21,180	6,044	3,686	2,394	4,709	4,542	5,684	5,879	7,572	2,717	23,827
Assembly dist. 57	123,752	58,400	65,352	121,332	590	103,393	71,504	31,889	17,939	8,973	16,740	17,754	26,334	23,737	23,982	6,084	88,235
Assembly dist. 58	91,340	39,377	51,963	87,879	849	75,322	52,547	22,775	12,557	2,713	7,821	13,852	17,859	16,858	24,503	7,593	73,849
Assembly dist. 59	73,538	34,166	39,372	66,120	2,880	54,613	37,096	17,517	11,507	3,654	7,993	12,495	14,133	12,110	17,402	5,736	55,597
Assembly dist. 60	110,875	64,107	46,768	68,519	913	50,538	30,032	20,506	17,981	8,541	16,648	18,499	20,028	17,926	22,577	6,609	75,656
Assembly dist. 61	81,672	40,881	40,791	62,203	830	44,710	25,644	19,066	17,493	7,277	15,112	14,697	13,458	12,639	14,582	3,881	50,302
Assembly dist. 62	76,503	38,517	37,986	34,534	27,227	26,630	16,640	9,990	7,904	5,896	11,316	13,185	15,085	12,593	14,571	3,805	52,027
Assembly dist. 63	64,843	32,100	32,743	61,710	114	52,191	37,216	14,975	9,519	1,527	3,682	10,101	13,955	12,117	17,646	5,775	55,271
Assembly dist. 64	80,443	39,137	41,306	74,574	1,092	61,507	43,225	18,282	13,067	2,476	5,265	12,058	18,104	15,384	20,819	6,314	67,555
Assembly dist. 65	20,506	9,875	10,631	20,396	6	17,622	12,420	5,202	2,774	1,519	3,366	2,717	4,002	3,939	3,834	1,116	14,044
Assembly dist. 66	67,283	32,021	35,262	66,207	39	56,127	38,540	17,587	10,080	3,013	7,314	11,368	12,609	11,414	16,672	4,882	50,320
Assembly dist. 67	72,884	36,139	36,745	72,041	27	61,080	43,032	18,048	10,961	5,603	11,186	11,582	14,761	12,648	13,741	3,357	49,713
Assembly dist. 72	104,898	55,938	48,960	83,356	3,500	69,057	49,726	19,331	14,299	10,642	19,708	15,813	20,268	17,536	16,949	3,930	65,635
Oakland city (Not reported by wards or assembly districts.)	284,063	142,434	141,629	267,473	7,503	217,985	131,755	86,230	49,488	17,977	42,609	45,715	48,410	49,089	61,613	17,567	197,103
Pasadena city (Not reported by wards or assembly districts.)	76,086	33,740	42,346	69,143	3,015	59,269	44,797	14,472	9,874	4,017	9,643	10,938	10,583	11,394	20,206	9,253	55,983
Sacramento city	93,750	49,790	43,960	84,262	1,086	71,650	47,436	24,214	12,612	6,161	13,855	14,984	16,384	16,297	20,482	5,520	65,203
Assembly dist. 14	53,139	28,481	24,658	50,489	378	43,342	29,292	14,050	7,147	3,338	7,600	8,390	9,240	9,394	11,779	3,359	37,366
Assembly dist. 15	40,611	21,309	19,302	33,773	708	28,308	18,144	10,164	5,465	2,823	6,255	6,594	7,144	6,903	8,703	2,161	27,837
San Diego city (Not reported by wards or assembly districts.)	147,995	74,290	73,705	134,024	2,723	117,658	86,933	30,725	16,366	10,289	21,220	23,181	24,649	22,888	32,260	13,453	103,133
San Francisco city	634,394	338,033	296,361	594,969	3,803	441,583	235,298	206,285	153,386	32,314	73,668	102,263	126,670	116,033	141,573	33,860	475,338
Assembly dist. 22	64,102	44,244	19,858	58,473	556	37,007	18,264	18,743	21,466	2,888	7,107	10,418	12,319	11,824	15,378	3,283	48,722
Assembly dist. 23	54,314	28,217	26,097	53,747	144	38,626	16,668	21,958	15,121	4,114	9,834	9,632	9,611	9,130	9,910	1,996	34,567
Assembly dist. 24	50,829	25,621	25,208	50,428	112	39,188	20,102	19,086	11,240	3,502	8,418	8,262	8,931	9,071	10,185	2,268	34,011
Assembly dist. 25	32,937	16,804	16,133	32,182	14	24,161	12,169	11,992	8,021	1,809	4,339	5,794	6,199	5,496	7,318	1,837	23,665
Assembly dist. 26	44,431	22,113	22,318	43,703	68	31,990	16,316	15,674	11,713	2,229	5,098	7,707	8,399	7,632	10,439	2,761	33,073
Assembly dist. 27	64,004	31,392	32,612	63,402	35	51,043	29,041	22,002	12,359	3,756	8,180	10,122	12,059	11,322	14,100	4,218	46,595
Assembly dist. 28	70,963	33,558	37,405	70,099	75	55,072	28,998	26,074	15,027	3,905	9,157	11,383	12,957	12,523	16,687	4,068	51,656
Assembly dist. 29	34,423	18,308	16,115	33,417	102	25,059	14,242	10,817	8,358	1,458	3,193	5,568	7,600	6,427	7,867	1,849	27,091
Assembly dist. 30	40,147	21,318	18,829	33,350	1,449	22,452	12,410	10,042	10,808	2,047	4,074	5,888	8,270	7,365	9,406	2,661	31,102
Assembly dist. 31	59,716	28,520	31,196	57,154	599	45,012	26,116	18,896	12,142	2,515	5,349	9,092	13,604	11,381	13,264	3,187	47,365
Assembly dist. 32	63,034	30,733	32,301	61,024	269	48,744	29,625	19,119	12,280	1,386	3,164	9,211	15,247	13,108	15,046	3,316	54,778
Assembly dist. 33	55,494	37,205	18,289	37,990	380	23,229	11,347	11,882	14,761	2,705	5,763	8,586	11,474	10,754	11,973	2,416	42,713
San Jose city (Not reported by wards or assembly districts.)	57,651	28,277	29,374	55,765	240	46,134	27,497	18,637	9,631	3,554	9,154	9,993	8,743	8,719	12,697	4,713	38,989

COLORADO

CONTENTS

Table		Page
	Map	290
1.	Population of the State, urban and rural: 1890 to 1930	291
2.	Color, nativity, and sex, for the State, urban and rural: 1930, 1920, and 1910	291
3.	Age, for the State, urban and rural: 1930 and 1920	292
4.	Population 21 years old and over, by sex, color, nativity, and citizenship, for the State, urban and rural: 1930 and 1920	294
5.	Males of militia age (18 to 44) by color and nativity, for the State, urban and rural: 1930 and 1920	294
6.	School attendance, for the State, urban and rural: 1930 and 1920	295
7.	Illiteracy, for the State, urban and rural: 1930 and 1920	296
8.	Marital condition of the population 15 years old and over, by sex, color, and nativity, for the State, urban and rural: 1930 and 1920	297
9.	Foreign white stock by country of origin, by sex, for the State, urban and rural, 1930, with 1920 figures for the foreign-born white only	298
10.	Persons 10 years old and over engaged in gainful occupations, by sex and industry groups, for the State, urban and rural: 1930	299
11.	Population by age, color, nativity, and sex, for counties: 1930	300
12.	Population by age, color, nativity, and sex, for cities of 10,000 or more: 1930	305
13.	Composition of the population, by counties: 1930	306
14.	Composition of the rural population, farm and nonfarm, by counties: 1930	310
15.	Composition of the population, for cities of 10,000 or more: 1930	314
16.	Composition of the population, for incorporated places of 2,500 to 10,000: 1930	315
17.	Indians, Chinese, and Japanese, 1910 to 1930, and Mexicans, 1930, for counties and for cities of 25,000 or more	316
18.	Foreign-born white by country of birth, for counties and for cities of 10,000 or more: 1930	317
19.	Native white of foreign or mixed parentage, by country of birth of parents, for counties and for cities of 10,000 or more: 1930	318
20.	Persons 10 years old and over engaged in gainful occupations, by sex and industry groups, for counties and for cities of 25,000 or more: 1930	319
21.	Population by sex, color, age, etc., for counties by minor civil divisions: 1930	323
22.	Population by sex, color, age, etc., for incorporated places of 1,000 to 2,500: 1930	339

87769—32——20

COLORADO

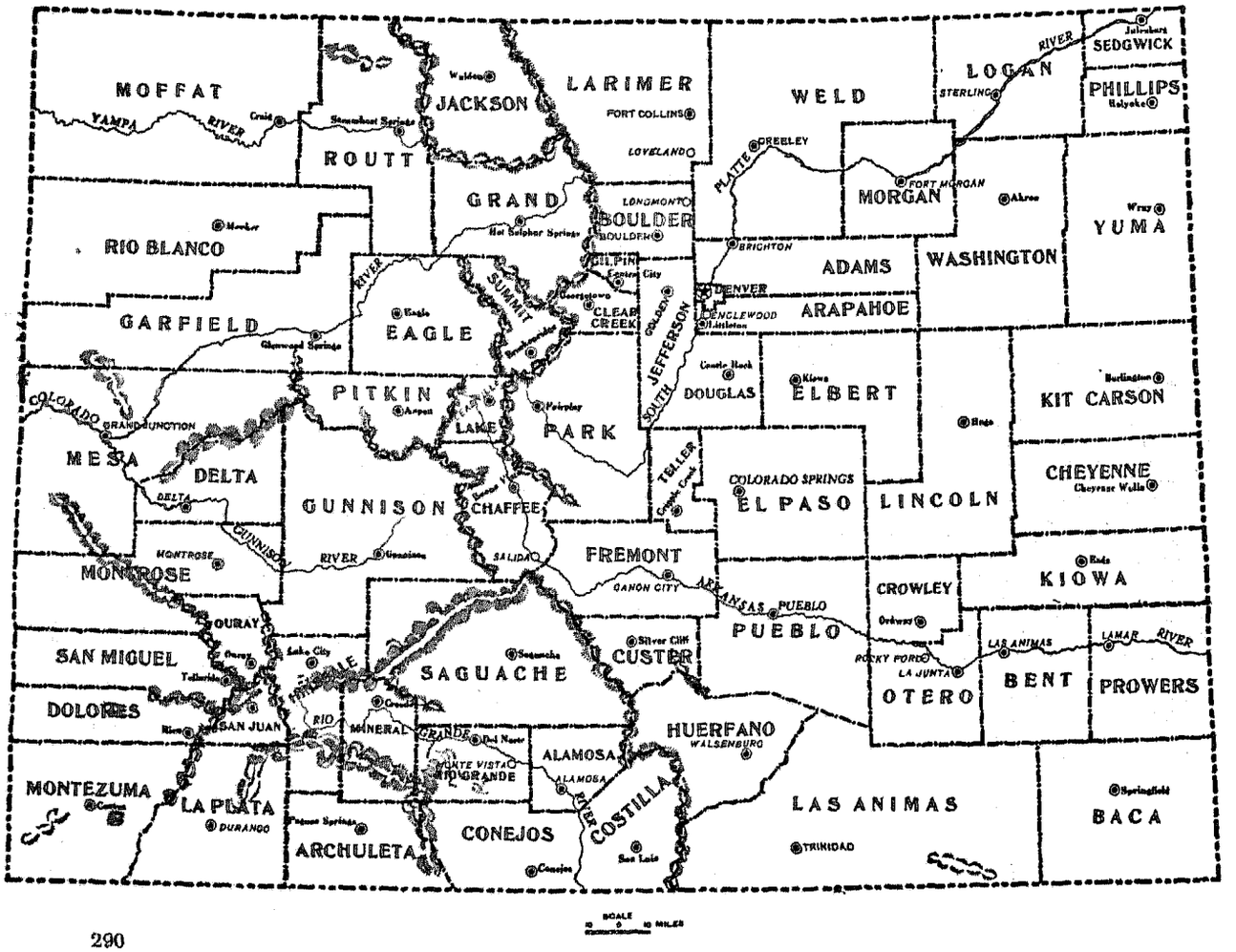
MOFFAT
YAMPA RIVER
ROUTT
JACKSON
LARIMER
FORT COLLINS
LOVELAND
WELD
GREELEY
PLATTE
LOGAN
STERLING
RIVER
SEDGWICK
PHILLIPS
GRAND
LONGMONT
BOULDER
MORGAN
FORT MORGAN
YUMA
RIO BLANCO
BRIGHTON
ADAMS
WASHINGTON
GILPIN
DENVER
ARAPAHOE
GARFIELD
EAGLE
SUMMIT
CLEAR CREEK
JEFFERSON
ENGLEWOOD
DOUGLAS
ELBERT
KIT CARSON
PITKIN
LAKE
PARK
COLORADO
GRAND JUNCTION
MESA
DELTA
TELLER
COLORADO SPRINGS
EL PASO
LINCOLN
CHEYENNE
GUNNISON
CHAFFEE
SALIDA
FREMONT
CANON CITY
ARKANSAS
PUEBLO
CROWLEY
KIOWA
MONTROSE
OURAY
SAN MIGUEL
SAGUACHE
CUSTER
ROCKY FORD
LA JUNTA
LAS ANIMAS
LAMAR
RIVER
BENT
PROWERS
OTERO
DOLORES
SAN JUAN
RIO GRANDE
MINERAL
HUERFANO
WALSENBURG
ALAMOSA
MONTE VISTA
MONTEZUMA
LA PLATA
DURANGO
ARCHULETA
CONEJOS
COSTILLA
LAS ANIMAS
TRINIDAD
BACA
SCALE
10 0 10 MILES

TABLE 1.—POPULATION OF THE STATE, URBAN AND RURAL: 1890 TO 1930

CLASS	1930 (April 1)	1920 (January 1)	1910 (April 15)	1900 (June 1)	1890 (June 1)	INCREASE, 1920 TO 1930	
						Number	Per cent
Total	1,035,791	939,629	799,024	539,700	413,249	96,162	10.2
Urban	519,882	453,259	404,840	260,651	185,905	66,623	14.7
Urban-farm	*1,789*	*792*				*997*	*125.9*
Rural	515,909	486,370	394,184	279,049	227,344	29,539	6.1
Rural-farm	281,038	265,281				15,757	5.9
Rural-nonfarm	234,871	221,089				13,782	6.2
Per cent urban	50.2	48.2	50.7	48.3	45.0		
Per cent rural	49.8	51.8	49.3	51.7	55.0		
Per cent rural-farm	27.1	28.2					

TABLE 2.—COLOR, NATIVITY, AND SEX, FOR THE STATE, URBAN AND RURAL: 1930, 1920, AND 1910

[Per cent not shown where less than 0.1; sex ratio not shown where base is less than 100

CLASS OF POPULATION	NUMBER			PER CENT			1930		1920		1910		MALES PER 100 FEMALES		
	1930	1920	1910	1930	1920	1910	Male	Female	Male	Female	Male	Female	1930	1920	1910
THE STATE															
Total population	1,035,791	939,629	799,024	100.0	100.0	100.0	530,752	505,039	492,731	446,898	430,697	368,327	105.1	110.3	116.9
White	961,117	924,103	783,415	92.8	98.3	98.0	491,121	469,996	484,245	439,858	421,471	361,944	104.5	110.1	116.4
Negro	11,828	11,318	11,453	1.1	1.2	1.4	5,739	6,089	5,834	5,484	5,867	5,586	94.3	106.4	105.0
Other races	62,846	4,208	4,156	6.1	0.4	0.5	33,892	28,954	2,652	1,556	3,359	797	117.1	170.4	421.5
Mexican	57,676			5.6			30,824	26,852					114.8		
Indian	1,395	1,383	1,482	0.1	0.1	0.2	748	647	734	649	810	672	115.6	113.1	120.5
Chinese	233	291	373				195	38	252	39	356	17			
Japanese	3,213	2,404	2,300	0.3	0.3	0.3	1,847	1,366	1,601	863	2,192	108	135.2	185.5	2,029.6
Filipino	250	47					220	30	44	3					
Korean	50	16					33	17	15	1					
Hindu	28	7	1				24	4	6	1	1				
Hawaiian	1						1								
Native white	875,711	807,149	656,564	84.5	85.9	82.2	443,117	432,594	416,026	391,123	343,397	313,167	102.4	106.4	109.7
Native parentage	669,106	603,041	475,136	64.6	64.2	59.5	340,403	328,703	313,759	289,282	250,989	224,147	103.6	108.5	112.0
Foreign or mixed parentage	206,605	204,108	181,428	19.9	21.7	22.7	102,714	63,891	102,267	101,841	92,408	89,020	98.9	100.4	103.8
Foreign parentage	125,631	130,059	114,747	12.1	13.8	14.4	63,131	62,500	65,574	64,485	58,884	55,863	101.0	101.7	105.4
Mixed parentage	80,974	74,049	66,681	7.8	7.9	8.3	39,583	41,391	36,693	37,356	33,524	33,157	95.6	98.2	101.1
Foreign-born white	85,406	116,954	126,851	8.2	12.4	15.9	48,004	37,402	68,219	48,735	78,074	48,777	128.3	140.0	160.1
Naturalized	57,678	64,666		5.6	6.9		32,127	25,551	35,804	28,862			125.7	124.1	
First papers	5,923	9,457		0.6	1.0		4,742	1,181	8,791	666			401.5	1,320.0	
Alien	17,018	36,991		1.6	3.9		8,680	8,338	20,225	16,766			104.1	120.6	
Unknown	4,787	5,840		0.5	0.6		2,455	2,332	3,399	2,441			105.3	139.2	
URBAN POPULATION															
Total	519,882	453,259	404,840	100.0	100.0	100.0	254,319	265,563	229,374	223,885	206,805	198,035	95.8	102.5	104.4
White	489,947	442,793	394,156	94.2	97.7	97.4	238,996	250,951	223,815	218,978	200,962	193,194	95.2	102.2	104.0
Negro	10,471	9,364	9,359	2.0	2.1	2.3	4,965	5,506	4,713	4,651	4,646	4,713	90.2	101.3	98.6
Other races	19,464	1,102	1,325	3.7	0.2	0.3	10,358	9,106	846	256	1,197	128	113.7	330.5	935.2
Native white	441,908	383,167	330,458	85.0	84.5	81.6	213,463	228,445	190,864	192,303	165,410	165,048	93.4	99.3	100.2
Native parentage	328,088	276,329	230,544	63.1	61.0	56.9	159,875	168,213	139,790	136,539	116,752	113,792	95.0	102.4	102.6
Foreign or mixed parentage	113,820	106,838	99,914	21.9	23.6	24.7	53,588	60,232	51,074	55,764	48,658	51,256	89.0	91.6	94.9
Foreign parentage	68,920	67,387	63,222	13.3	14.9	15.6	32,799	36,121	32,494	34,893	31,106	32,116	90.8	93.1	96.9
Mixed parentage	44,900	39,451	36,692	8.6	8.7	9.1	20,789	24,111	18,580	20,871	17,552	19,140	86.2	89.0	91.7
Foreign-born white	48,039	59,626	63,698	9.2	13.2	15.7	25,533	22,506	32,951	26,675	35,552	28,146	113.4	123.5	126.3
RURAL POPULATION															
Total	515,909	486,370	394,184	100.0	100.0	100.0	276,433	239,476	263,357	223,013	223,892	170,292	115.4	118.1	131.5
White	471,170	481,310	389,259	91.3	99.0	98.8	252,125	219,045	260,430	220,880	220,509	168,750	115.1	117.9	130.7
Negro	1,357	1,954	2,094	0.3	0.4	0.5	774	583	1,121	833	1,221	873	132.8	134.6	139.9
Other races	43,382	3,106	2,831	8.4	0.6	0.7	23,534	19,848	1,806	1,300	2,162	669	118.6	138.9	323.2
Native white	433,803	423,982	326,106	84.1	87.2	82.7	229,654	204,149	225,162	198,820	177,987	148,119	112.5	113.2	120.2
Native parentage	341,018	326,712	244,592	66.1	67.2	62.1	180,528	160,490	173,969	152,743	134,237	110,355	112.5	113.9	121.6
Foreign or mixed parentage	92,785	97,270	81,514	18.0	20.0	20.7	49,126	43,659	51,193	46,077	43,750	37,764	112.5	111.1	115.9
Foreign parentage	56,711	62,672	51,525	11.0	12.9	13.1	30,332	26,379	33,080	29,592	27,778	23,747	115.0	111.8	117.0
Mixed parentage	36,074	34,598	29,989	7.0	7.1	7.6	18,794	17,280	18,113	16,485	15,972	14,017	108.8	109.9	113.9
Foreign-born white	37,367	57,328	63,153	7.2	11.8	16.0	22,471	14,896	35,268	22,060	42,522	20,631	150.9	159.9	206.1
RURAL-FARM															
Total	281,038	265,281		100.0	100.0		152,606	128,432	143,568	121,713			118.8	118.0	
White	259,930	263,025		92.5	99.1		141,180	118,750	142,266	120,759			118.9	117.8	
Negro	360	553		0.1	0.2		186	174	313	240			106.9	130.4	
Other races	20,748	1,703		7.4	0.6		11,240	9,508	989	714			118.2	138.5	
Native white	241,052	238,765		85.8	90.0		130,133	110,919	128,139	110,626			117.3	115.8	
Native parentage	189,351	187,536		67.4	70.7		102,143	87,208	100,720	86,816			117.1	116.0	
Foreign or mixed parentage	51,701	51,229		18.4	19.3		27,990	23,711	27,419	23,810			118.0	115.2	
Foreign parentage	32,427	32,816		11.5	12.4		17,674	14,753	17,606	15,210			119.8	115.8	
Mixed parentage	19,274	18,413		6.9	6.9		10,316	8,958	9,813	8,600			115.2	114.1	
Foreign-born white	18,878	24,260		6.7	9.1		11,047	7,831	14,127	10,133			141.1	139.4	
RURAL-NONFARM															
Total	234,871	221,089		100.0	100.0		123,827	111,044	119,789	101,300			111.5	118.3	
White	211,240	218,285		89.9	98.7		110,945	100,295	118,164	100,121			110.6	118.0	
Negro	997	1,401		0.4	0.6		588	409	808	593			143.8	136.3	
Other races	22,634	1,403		9.6	0.6		12,294	10,340	817	586			118.9	139.4	
Native white	192,751	185,217		82.1	83.8		99,521	93,230	97,023	88,194			106.7	110.0	
Native parentage	151,667	139,176		64.6	63.0		78,385	73,282	73,249	65,927			107.0	111.1	
Foreign or mixed parentage	41,084	46,041		17.5	20.8		21,136	19,948	23,774	22,267			106.0	106.8	
Foreign parentage	24,284	29,856		10.3	13.5		12,658	11,626	15,474	14,382			108.9	107.6	
Mixed parentage	16,800	16,185		7.2	7.3		8,478	8,322	8,300	7,885			101.9	105.3	
Foreign-born white	18,489	33,068		7.9	15.0		11,424	7,065	21,141	11,927			161.7	177.3	

TABLE 3.—AGE, FOR THE STATE, URBAN AND RURAL: 1930 AND 1920

[Per cent not shown where less than 0.1]

AGE AND CENSUS YEAR	ALL CLASSES			NATIVE WHITE—NATIVE PARENTAGE			NATIVE WHITE—FOREIGN OR MIXED PARENTAGE			FOREIGN-BORN WHITE			NEGRO		
	Total	Male	Female	Total	Male	Female	Total	Male	Female	Total	Male	Female	Total	Male	Female
THE STATE															
All ages: 1930	1,035,791	530,752	505,039	669,106	340,403	328,703	206,605	102,714	103,891	85,406	48,004	37,402	11,828	5,739	6,089
Under 5 years	95,670	48,294	47,376	71,800	36,384	35,416	12,533	6,230	6,303	38	23	15	773	389	384
Under 1 year	*19,440*	*9,836*	*9,604*	*14,654*	*7,477*	*7,177*	*2,231*	*1,128*	*1,103*	*2*	*2*		*150*	*69*	*81*
5 to 9 years	104,780	52,960	51,820	76,637	38,818	37,819	17,063	8,682	8,381	276	146	130	775	369	406
10 to 14 years	98,940	50,333	48,607	70,424	35,876	34,548	20,091	10,197	9,894	397	197	200	757	360	397
15 to 19 years	95,132	47,319	47,813	64,941	32,327	32,614	21,914	10,866	11,048	1,449	735	714	783	353	430
20 to 24 years	86,913	43,337	43,576	58,143	28,924	29,219	19,489	9,520	9,969	2,896	1,499	1,397	892	384	508
25 to 29 years	77,310	38,321	38,989	50,112	24,714	25,398	17,163	8,301	8,862	4,310	2,225	2,085	995	444	551
30 to 34 years	74,191	37,144	37,047	46,706	23,234	23,472	17,074	8,179	8,895	5,409	3,057	2,352	1,049	482	567
35 to 44 years	146,667	76,115	70,552	87,576	44,669	42,907	31,987	15,672	16,315	17,328	10,172	7,156	2,249	1,109	1,140
45 to 54 years	115,665	61,142	54,523	65,295	34,069	31,226	23,459	11,666	11,793	20,805	11,718	9,087	1,928	985	943
55 to 64 years	78,035	41,576	36,459	43,259	22,948	20,311	15,262	7,692	7,570	16,624	9,221	7,403	950	520	430
65 to 74 years	45,073	25,009	20,064	24,160	13,230	10,930	8,244	4,458	3,786	11,422	6,597	4,825	478	243	235
75 years and over	16,714	8,799	7,915	9,581	4,947	4,634	2,233	1,203	1,030	4,383	2,364	2,019	179	91	88
Unknown	701	403	298	472	263	209	93	48	45	69	50	19	20	10	10
All ages: 1920	939,629	492,731	446,898	603,041	313,759	289,282	204,108	102,267	101,841	116,954	68,219	48,735	11,318	5,834	5,484
Under 5 years	97,058	49,236	47,822	72,113	36,540	35,573	22,984	11,696	11,288	542	272	270	603	350	343
Under 1 year	*19,244*	*9,807*	*9,437*	*14,388*	*7,316*	*6,972*	*4,586*	*2,308*	*2,278*	*51*	*25*	*26*	*139*	*70*	*69*
5 to 9 years	95,086	47,863	47,223	67,497	34,103	33,394	24,392	12,146	12,246	2,127	1,078	1,049	716	368	348
10 to 14 years	89,214	44,819	44,395	62,058	31,187	30,871	22,661	11,329	11,332	3,496	1,817	1,679	780	372	408
15 to 19 years	78,632	39,541	39,091	53,012	26,707	26,305	19,848	9,875	9,973	4,705	2,401	2,304	848	424	424
20 to 24 years	78,338	39,309	39,029	51,603	25,688	25,915	18,961	9,154	9,807	6,440	3,798	2,642	970	488	482
25 to 29 years	78,905	39,780	39,125	51,407	26,191	25,216	16,471	6,935	9,536	9,554	5,949	3,605	1,111	534	577
30 to 34 years	74,825	39,668	35,157	45,637	23,748	21,889	15,770	7,938	7,832	11,988	7,209	4,779	1,027	509	518
35 to 44 years	134,423	72,564	61,864	77,501	40,986	36,515	27,379	14,249	13,130	26,473	15,514	10,959	2,270	1,159	1,111
45 to 54 years	100,424	55,221	45,203	56,129	30,616	25,513	19,207	9,877	9,330	23,055	13,503	9,552	1,632	913	719
55 to 64 years	64,002	36,512	27,490	35,107	19,858	15,249	11,352	6,247	5,105	16,672	9,883	6,789	706	385	321
65 to 74 years	30,049	16,921	13,128	17,267	9,561	7,706	3,968	2,232	1,736	8,425	4,893	3,532	307	179	128
75 years and over	11,014	5,681	5,333	6,595	3,296	3,299	978	531	447	3,269	1,771	1,498	147	72	75
Unknown	7,654	5,616	2,038	7,115	5,278	1,837	137	58	79	208	131	77	111	81	30
Per cent: 1930	100.0	100.0	100.0	100.0	100.0	100.0	100.0	100.0	100.0	100.0	100.0	100.0	100.0	100.0	100.0
Under 5 years	9.2	9.1	9.4	10.7	10.7	10.8	6.1	6.1	6.1				6.5	6.8	6.3
Under 1 year	*1.9*	*1.9*	*1.9*	*2.2*	*2.2*	*2.2*	*1.1*	*1.1*	*1.1*				*1.3*	*1.2*	*1.3*
5 to 9 years	10.1	10.0	10.3	11.5	11.4	11.5	8.3	8.5	8.1	0.3	0.3	0.3	6.6	6.4	6.7
10 to 14 years	9.5	9.5	9.6	10.5	10.5	10.5	9.7	9.9	9.5	0.5	0.4	0.5	6.4	6.3	6.5
15 to 19 years	9.2	8.9	9.5	9.7	9.5	9.9	10.6	10.6	10.6	1.7	1.5	1.9	6.6	6.2	7.1
20 to 24 years	8.4	8.2	8.6	8.7	8.5	8.9	9.4	9.3	9.6	3.4	3.1	3.7	7.5	6.7	8.3
25 to 29 years	7.5	7.2	7.7	7.5	7.3	7.7	8.3	8.1	8.5	5.0	4.6	5.6	8.4	7.7	9.0
30 to 34 years	7.2	7.0	7.3	7.0	6.8	7.1	8.3	8.0	8.6	6.3	6.4	6.3	8.9	8.4	9.3
35 to 44 years	14.2	14.3	14.0	13.1	13.1	13.1	15.5	15.3	15.7	20.3	21.2	19.1	19.0	19.3	18.7
45 to 54 years	11.2	11.5	10.8	9.8	10.0	9.5	11.4	11.4	11.4	24.4	24.4	24.3	16.3	17.2	15.5
55 to 64 years	7.5	7.8	7.2	6.5	6.7	6.2	7.4	7.5	7.3	19.5	19.2	19.8	8.0	9.1	7.1
65 to 74 years	4.4	4.7	4.0	3.6	3.9	3.3	4.0	4.3	3.6	13.4	13.7	12.9	4.0	4.2	3.9
75 years and over	1.6	1.7	1.6	1.4	1.5	1.4	1.1	1.2	1.0	5.1	4.9	5.4	1.5	1.6	1.4
Unknown	0.1	0.1	0.1	0.1	0.1	0.1				0.1	0.1	0.1	0.2	0.2	0.2
Per cent: 1920	100.0	100.0	100.0	100.0	100.0	100.0	100.0	100.0	100.0	100.0	100.0	100.0	100.0	100.0	100.0
Under 5 years	10.3	10.0	10.7	12.0	11.6	12.3	11.3	11.4	11.1	0.5	0.4	0.6	6.1	6.0	6.3
Under 1 year	*2.0*	*2.0*	*2.1*	*2.4*	*2.3*	*2.4*	*2.2*	*2.3*	*2.2*			*0.1*	*1.2*	*1.2*	*1.3*
5 to 9 years	10.1	9.7	10.6	11.2	10.9	11.5	12.0	11.9	12.0	1.8	1.6	2.2	6.3	6.3	6.3
10 to 14 years	9.5	9.1	9.9	10.3	9.9	10.7	11.1	11.1	11.1	3.0	2.7	3.4	6.9	6.4	7.4
15 to 19 years	8.4	8.0	8.7	8.8	8.5	9.1	9.7	9.7	9.8	4.0	3.5	4.7	7.5	7.3	7.7
20 to 24 years	8.3	8.0	8.7	8.6	8.2	9.0	9.3	9.0	9.6	5.5	5.6	5.4	8.6	8.4	8.8
25 to 29 years	8.4	8.1	8.8	8.5	8.3	8.7	8.1	6.8	9.4	8.2	8.7	7.4	9.8	9.2	10.5
30 to 34 years	8.0	8.1	7.9	7.6	7.6	7.6	7.7	7.8	7.7	10.3	10.6	9.8	9.1	8.7	9.4
35 to 44 years	14.3	14.7	13.8	12.9	13.1	12.6	13.4	13.9	12.9	22.6	22.7	22.5	20.1	19.9	20.3
45 to 54 years	10.7	11.2	10.1	9.3	9.8	8.8	9.4	9.7	9.2	19.7	19.8	19.6	14.4	15.6	13.1
55 to 64 years	6.8	7.4	6.2	5.8	6.3	5.3	5.6	6.1	5.0	14.3	14.5	13.9	6.2	6.6	5.9
65 to 74 years	3.2	3.4	2.9	2.9	3.0	2.7	1.9	2.2	1.7	7.2	7.2	7.2	2.7	3.1	2.3
75 years and over	1.2	1.2	1.2	1.1	1.1	1.1	0.5	0.5	0.4	2.8	2.6	3.1	1.3	1.2	1.4
Unknown	0.8	1.1	0.5	1.2	1.7	0.6	0.1	0.1	0.1	0.2	0.2	0.2	1.0	1.4	0.5
URBAN POPULATION															
All ages: 1930	519,582	254,319	265,563	325,088	159,375	165,713	113,820	53,588	60,232	48,039	25,533	22,506	10,471	4,965	5,506
Under 5 years	39,472	19,888	19,584	30,349	15,318	15,031	5,282	2,621	2,661	23	14	9	677	340	337
Under 1 year	*8,009*	*3,998*	*4,003*	*6,210*	*3,126*	*3,084*	*962*	*478*	*484*	*1*	*1*		*128*	*56*	*72*
5 to 9 years	44,278	22,324	21,954	32,872	16,644	16,228	7,621	3,823	3,798	149	80	69	684	327	357
10 to 14 years	41,952	20,982	20,970	30,036	15,064	14,972	8,971	4,482	4,489	218	107	111	662	308	354
15 to 19 years	43,544	20,407	23,137	29,633	13,885	15,748	10,726	5,045	5,681	726	336	390	664	295	369
20 to 24 years	44,523	20,570	23,953	29,426	13,631	15,795	11,068	4,977	6,091	1,435	698	737	816	350	466
25 to 29 years	41,869	19,700	22,169	26,758	12,562	14,196	10,267	4,680	5,587	2,305	1,127	1,178	902	391	511
30 to 34 years	40,332	19,668	21,164	25,217	12,123	13,094	10,454	4,798	5,656	2,914	1,582	1,332	960	439	521
35 to 44 years	79,728	39,526	40,202	46,822	22,914	23,908	19,043	8,824	10,219	9,373	5,326	4,047	1,995	958	1,037
45 to 54 years	63,793	31,683	32,110	35,156	17,347	17,809	14,090	6,575	7,515	11,493	6,107	5,386	1,690	832	858
55 to 64 years	43,960	21,580	22,380	23,206	11,348	11,858	9,581	4,438	5,143	9,753	5,022	4,731	844	445	399
65 to 74 years	25,825	13,131	12,694	13,014	6,433	6,581	5,230	2,590	2,640	6,935	3,767	3,168	419	203	216
75 years and over	9,690	4,622	5,068	5,327	2,458	2,869	1,425	701	724	2,668	1,331	1,337	142	69	73
Unknown	416	238	178	272	148	124	62	34	28	47	36	11	16	8	8
Per cent: 1930	100.0	100.0	100.0	100.0	100.0	100.0	100.0	100.0	100.0	100.0	100.0	100.0	100.0	100.0	100.0
Under 5 years	7.6	7.8	7.4	9.3	9.6	8.9	4.6	4.9	4.4		0.1		6.5	6.8	6.1
Under 1 year	*1.5*	*1.6*	*1.5*	*1.9*	*2.0*	*1.8*	*0.8*	*0.9*	*0.8*				*1.2*	*1.1*	*1.3*
5 to 9 years	8.5	8.8	8.3	10.0	10.4	9.6	6.7	7.1	6.3	0.3	0.3	0.3	6.5	6.6	6.5
10 to 14 years	8.1	8.3	7.9	9.2	9.4	8.9	7.9	8.4	7.5	0.5	0.4	0.5	6.3	6.2	6.4
15 to 19 years	8.4	8.0	8.7	9.0	8.7	9.4	9.4	9.4	9.4	1.5	1.3	1.7	6.3	5.9	6.7
20 to 24 years	8.6	8.1	9.0	9.0	8.5	9.4	9.7	9.3	10.1	3.0	2.7	3.3	7.8	7.0	8.5
25 to 29 years	8.1	7.7	8.3	8.2	7.9	8.4	9.0	8.7	9.3	4.8	4.4	5.2	8.6	7.9	9.3
30 to 34 years	7.9	7.7	8.0	7.7	7.6	7.8	9.2	9.0	9.4	6.1	6.2	5.9	9.2	8.8	9.5
35 to 44 years	15.3	15.5	15.1	14.3	14.3	14.2	16.7	16.5	17.0	19.5	20.9	18.0	19.1	19.3	18.8
45 to 54 years	12.3	12.5	12.1	10.7	10.9	10.6	12.4	12.3	12.5	23.9	23.9	23.9	16.1	16.8	15.6
55 to 64 years	8.5	8.5	8.4	7.1	7.1	7.0	8.4	8.3	8.5	20.3	19.7	21.0	8.1	9.0	7.2
65 to 74 years	5.0	5.2	4.8	4.0	4.0	3.9	4.6	4.8	4.4	14.4	14.8	14.1	4.0	4.1	3.9
75 years and over	1.9	1.8	1.9	1.6	1.5	1.7	1.3	1.3	1.2	5.6	5.2	5.9	1.4	1.4	1.3
Unknown	0.1	0.1	0.1	0.1	0.1	0.1	0.1	0.1		0.1	0.1		0.2	0.2	0.1

TABLE 3.—AGE, FOR THE STATE, URBAN AND RURAL: 1930 AND 1920—Continued

AGE AND CENSUS YEAR	ALL CLASSES			NATIVE WHITE—NATIVE PARENTAGE			NATIVE WHITE—FOREIGN OR MIXED PARENTAGE			FOREIGN-BORN WHITE			NEGRO		
	Total	Male	Female	Total	Male	Female	Total	Male	Female	Total	Male	Female	Total	Male	Female
URBAN POPULATION—Con.															
Per cent: 1920	100.0	100.0	100.0	100.0	100.0	100.0	100.0	100.0	100.0	100.0	100.0	100.0	100.0	100.0	100.0
Under 5 years	7.9	7.9	7.9	9.4	9.4	9.4	8.4	8.9	7.9	0.4	0.3	0.4	5.7	5.8	5.7
Under 1 year	*1.6*	*1.6*	*1.5*	*1.8*	*1.9*	*1.8*	*1.6*	*1.7*	*1.5*				*1.2*	*1.2*	*1.2*
5 to 9 years	8.2	8.0	8.3	9.1	9.0	9.2	9.7	10.0	9.4	1.4	1.2	1.5	5.8	5.9	5.7
10 to 14 years	8.1	7.8	8.4	8.8	8.5	9.1	9.8	10.1	9.5	2.1	1.9	2.4	6.4	6.9	6.9
15 to 19 years	7.8	7.3	8.3	8.2	7.6	8.8	9.5	9.5	9.6	3.2	2.7	3.7	7.3	7.1	7.5
20 to 24 years	8.8	8.2	9.3	9.0	8.4	9.6	10.2	9.7	10.7	5.0	5.0	5.1	8.8	8.5	9.2
25 to 29 years	9.3	9.1	9.4	9.2	9.1	9.4	10.1	9.7	10.5	7.6	8.1	6.9	10.2	9.7	10.7
30 to 34 years	8.4	8.4	8.3	8.2	8.2	8.2	8.1	7.8	8.3	9.7	10.1	9.2	9.3	8.9	9.7
35 to 44 years	15.5	15.6	15.4	14.4	14.5	14.2	14.0	13.5	14.5	22.2	22.3	22.2	20.6	20.5	20.6
45 to 54 years	12.0	12.3	11.6	10.4	10.7	10.1	10.8	10.9	10.7	21.0	21.0	21.1	14.6	15.6	13.6
55 to 64 years	7.7	8.1	7.3	6.4	6.7	6.2	6.5	6.9	6.1	16.0	16.4	15.5	6.3	6.4	6.1
65 to 74 years	3.6	3.7	3.6	3.2	3.1	3.3	2.2	2.3	2.1	8.1	8.0	8.3	2.6	3.0	2.2
75 years and over	1.4	1.3	1.5	1.3	1.2	1.4	0.6	0.6	0.6	3.1	2.8	3.5	1.3	1.1	1.4
Unknown	1.6	2.3	0.8	2.4	3.6	1.2	0.1	0.1	0.1	0.2	0.3	0.2	1.2	1.7	0.6
RURAL-FARM															
All ages: 1930	281,038	152,606	128,432	189,351	102,143	87,208	51,701	27,990	23,711	18,878	11,047	7,831	360	186	174
Under 5 years	31,124	15,617	15,507	23,422	11,797	11,625	4,277	2,099	2,178	7	4	3	34	16	18
Under 1 year	*6,224*	*3,162*	*3,062*	*4,719*	*2,418*	*2,301*	*728*	*366*	*362*	*1*	*1*		*3*	*3*	*5*
5 to 9 years	34,412	17,525	16,887	25,249	12,925	12,324	5,646	2,907	2,739	44	26	18	34	13	21
10 to 14 years	33,798	17,598	16,200	24,239	12,672	11,567	6,795	3,492	3,303	78	35	43	25	13	12
15 to 19 years	30,499	16,478	14,021	21,116	11,486	9,630	6,762	3,584	3,178	439	248	191	32	14	18
20 to 24 years	22,507	12,824	9,683	15,346	8,726	6,620	4,631	2,693	1,938	886	484	402	21	7	14
25 to 29 years	17,414	9,469	7,945	11,576	6,234	5,342	3,444	1,956	1,488	1,067	575	492	19	14	5
30 to 34 years	16,596	8,673	7,923	10,937	5,676	5,261	3,325	1,761	1,564	1,165	657	508	13	3	10
35 to 44 years	35,391	19,037	16,354	22,120	11,766	10,354	6,995	3,756	3,239	3,331	2,120	1,711	53	24	29
45 to 54 years	28,352	16,237	12,115	16,750	9,461	7,289	5,113	2,838	2,275	4,908	2,843	2,065	71	44	27
55 to 64 years	18,352	11,089	7,263	10,987	6,555	4,432	2,989	1,780	1,209	3,604	2,232	1,372	30	19	11
65 to 74 years	9,439	6,159	3,280	5,630	3,656	1,974	1,379	903	476	2,138	1,408	730	20	12	8
75 years and over	3,035	1,830	1,205	1,894	1,138	756	329	212	117	704	411	293	7	6	1
Unknown	119	70	49	85	51	34	16	9	7	7	4	3	1	1	
Per cent: 1930	100.0	100.0	100.0	100.0	100.0	100.0	100.0	100.0	100.0	100.0	100.0	100.0	100.0	100.0	100.0
Under 5 years	11.1	10.2	12.1	12.4	11.5	13.3	8.3	7.5	9.2				9.4	8.6	10.3
Under 1 year	*2.2*	*2.1*	*2.4*	*2.5*	*2.4*	*2.6*	*1.4*	*1.3*	*1.5*				*2.2*	*1.6*	*2.9*
5 to 9 years	12.2	11.5	13.1	13.3	12.7	14.1	10.9	10.4	11.6	0.2	0.2	0.2	9.4	7.0	12.1
10 to 14 years	12.0	11.5	12.6	12.8	12.4	13.3	13.1	12.5	13.9	0.4	0.3	0.5	6.9	7.0	6.9
15 to 19 years	10.9	10.8	10.9	11.2	11.2	11.0	13.1	12.8	13.4	2.3	2.2	2.4	8.9	7.5	10.3
20 to 24 years	8.0	8.4	7.5	8.1	8.5	7.6	9.0	9.6	8.2	4.7	4.4	5.1	5.8	3.8	8.0
25 to 29 years	6.2	6.2	6.2	6.1	6.1	6.1	6.7	7.0	6.3	5.7	5.2	6.3	5.3	7.5	2.9
30 to 34 years	5.9	5.7	6.2	5.8	5.6	6.0	6.4	6.3	6.6	6.2	5.9	6.5	3.6	1.6	5.7
35 to 44 years	12.6	12.5	12.7	11.7	11.5	11.9	13.5	13.4	13.7	20.3	19.2	21.8	14.7	12.9	16.7
45 to 54 years	10.1	10.6	9.4	8.8	9.3	8.4	9.9	10.1	9.6	26.0	25.7	26.4	19.7	23.7	15.5
55 to 64 years	6.5	7.3	5.7	5.8	6.4	5.1	5.8	6.4	5.1	19.1	20.2	17.5	8.3	10.2	6.3
65 to 74 years	3.4	4.0	2.6	3.0	3.6	2.3	2.7	3.2	2.0	11.3	12.7	9.3	5.6	6.5	4.6
75 years and over	1.1	1.2	0.9	1.0	1.1	0.9	0.6	0.8	0.5	3.7	3.7	3.7	1.9	3.2	0.6
Unknown													0.3	0.5	
Per cent: 1920	100.0	100.0	100.0	100.0	100.0	100.0	100.0	100.0	100.0	100.0	100.0	100.0	100.0	100.0	100.0
Under 5 years	13.3	12.6	14.2	14.9	14.1	15.7	13.6	13.0	14.2	0.3	0.2	0.4	8.7	9.6	7.5
Under 1 year	*2.6*	*2.5*	*2.8*	*2.9*	*2.8*	*3.1*	*2.5*	*2.3*	*2.8*			*0.1*	*2.2*	*2.9*	*1.3*
5 to 9 years	12.6	11.9	13.5	13.6	12.9	14.4	14.5	13.7	15.4	1.8	1.6	2.2	9.2	8.6	10.0
10 to 14 years	11.6	11.1	12.2	12.3	11.9	12.6	13.0	12.4	13.8	4.2	3.7	4.8	8.9	7.0	11.3
15 to 19 years	9.4	9.4	9.4	9.5	9.7	9.4	10.6	10.6	10.6	5.9	5.4	6.7	7.4	8.0	6.7
20 to 24 years	7.6	7.4	7.8	7.8	7.5	8.0	8.0	8.2	7.9	5.4	5.2	5.6	7.1	6.4	7.9
25 to 29 years	7.1	6.6	7.7	7.6	7.4	7.7	5.6	5.7	7.8	6.6	6.6	6.6	6.7	6.1	7.5
30 to 34 years	7.2	7.2	7.2	6.8	6.7	6.9	7.5	7.9	7.1	9.4	8.9	10.0	6.9	6.4	7.5
35 to 44 years	12.6	13.1	12.0	11.2	11.4	10.9	13.0	14.6	11.2	22.1	21.2	23.4	16.5	15.3	17.9
45 to 54 years	9.4	10.0	8.6	8.2	8.7	7.6	8.1	8.6	7.5	20.9	21.5	20.1	14.3	15.7	12.5
55 to 64 years	5.8	6.8	4.7	5.2	6.0	4.2	4.3	5.1	3.3	14.5	15.8	12.8	7.8	9.9	5.0
65 to 74 years	2.5	3.0	1.9	2.3	2.8	1.8	1.5	1.8	1.0	6.5	7.3	5.3	5.1	5.1	5.0
75 years and over	0.8	0.8	0.7	0.7	0.7	0.7	0.3	0.3	0.2	2.3	2.5	2.1	1.6	1.9	1.3
Unknown	0.1	0.1	0.1	0.1	0.1	0.1				0.1	0.1	0.1			
RURAL-NONFARM															
All ages: 1930	234,871	123,827	111,044	151,667	78,385	73,282	41,084	21,136	19,948	18,489	11,424	7,065	997	588	409
Under 5 years	25,074	12,789	12,285	18,029	9,269	8,760	2,974	1,510	1,464	8	5	3	62	33	29
Under 1 year	*5,216*	*2,676*	*2,540*	*3,725*	*1,933*	*1,792*	*541*	*285*	*256*				*14*	*10*	*4*
5 to 9 years	26,090	13,111	12,979	18,516	9,249	9,267	3,796	1,952	1,844	83	40	43	57	29	28
10 to 14 years	23,190	11,753	11,437	16,149	8,140	8,009	4,325	2,223	2,102	101	55	46	70	39	31
15 to 19 years	21,089	10,434	10,655	14,192	6,956	7,236	4,426	2,237	2,189	284	151	133	87	44	43
20 to 24 years	19,883	9,943	9,940	13,371	6,567	6,804	3,790	1,850	1,940	575	317	258	55	27	28
25 to 29 years	18,027	9,152	8,875	11,778	5,918	5,860	3,452	1,665	1,787	938	523	415	74	39	35
30 to 34 years	16,763	8,803	7,960	10,552	5,435	5,117	3,295	1,620	1,675	1,330	818	512	76	40	36
35 to 44 years	31,548	17,552	13,996	18,634	9,989	8,645	5,949	3,002	2,857	4,124	2,726	1,398	201	127	74
45 to 54 years	23,520	13,222	10,298	13,389	7,261	6,128	4,256	2,253	2,003	4,404	2,768	1,636	167	109	58
55 to 64 years	15,723	8,907	6,816	9,066	5,045	4,021	2,692	1,474	1,218	3,267	1,967	1,300	76	56	20
65 to 74 years	9,809	5,719	4,090	5,516	3,141	2,375	1,635	965	670	2,349	1,422	927	39	28	11
75 years and over	3,989	2,347	1,642	2,360	1,351	1,009	479	290	189	1,011	622	389	30	16	14
Unknown	166	95	71	115	64	51	15	5	10	15	10	5	3	1	2
Per cent: 1930	100.0	100.0	100.0	100.0	100.0	100.0	100.0	100.0	100.0	100.0	100.0	100.0	100.0	100.0	100.0
Under 5 years	10.7	10.3	11.1	11.9	11.8	12.0	7.2	7.1	7.3				6.2	5.6	7.1
Under 1 year	*2.2*	*2.2*	*2.3*	*2.5*	*2.5*	*2.4*	*1.3*	*1.3*	*1.3*				*1.4*	*1.7*	*1.0*
5 to 9 years	11.1	10.6	11.7	12.2	11.8	12.6	9.2	9.2	9.2	0.4	0.4	0.6	5.7	4.9	6.8
10 to 14 years	9.9	9.5	10.3	10.6	10.4	10.9	10.5	10.5	10.5	0.5	0.5	0.7	7.0	6.6	7.6
15 to 19 years	9.0	8.4	9.6	9.4	8.9	9.9	10.8	10.6	11.0	1.5	1.3	1.9	8.7	7.5	10.5
20 to 24 years	8.5	8.0	9.0	8.8	8.4	9.3	9.2	8.8	9.7	3.1	2.8	3.7	5.5	4.6	6.8
25 to 29 years	7.7	7.4	8.0	7.8	7.5	8.0	8.4	7.9	9.0	5.1	4.6	5.9	7.4	6.6	8.6
30 to 34 years	7.1	7.1	7.2	7.0	6.9	7.0	8.0	7.7	8.4	7.2	7.2	7.2	7.6	6.8	8.8
35 to 44 years	13.4	14.2	12.6	12.3	12.7	11.8	14.5	14.6	14.3	22.3	23.9	19.8	20.2	21.6	18.1
45 to 54 years	10.0	10.7	9.3	8.8	9.3	8.4	10.4	10.7	10.0	23.8	24.2	23.2	16.8	18.5	14.2
55 to 64 years	6.7	7.2	6.1	6.0	6.4	5.5	6.6	7.0	6.1	17.7	17.2	18.4	7.6	9.5	4.9
65 to 74 years	4.2	4.6	3.7	3.6	4.0	3.2	4.0	4.6	3.4	12.7	12.4	13.1	3.9	4.8	2.7
75 years and over	1.7	1.9	1.5	1.6	1.7	1.4	1.2	1.4	0.9	5.5	5.4	5.5	3.0	2.7	3.4
Unknown	0.1	0.1	0.1	0.1	0.1	0.1			0.1	0.1	0.1	0.1	0.3	0.2	0.5

TABLE 3.—AGE, FOR THE STATE, URBAN AND RURAL: 1930 AND 1920—Continued

AGE AND CENSUS YEAR	ALL CLASSES			NATIVE WHITE—NATIVE PARENTAGE			NATIVE WHITE—FOREIGN OR MIXED PARENTAGE			FOREIGN-BORN WHITE			NEGRO		
	Total	Male	Female	Total	Male	Female	Total	Male	Female	Total	Male	Female	Total	Male	Female
RURAL-NONFARM—Con.															
Per cent: 1930	100.0	100.0	100.0	100.0	100.0	100.0	100.0	100.0	100.0	100.0	100.0	100.0	100.0	100.0	100.0
Under 5 years	11.8	11.0	12.7	13.2	12.6	13.8	15.4	15.1	15.7	0.8	0.7	1.0	7.7	6.1	9.9
Under 1 year	*2.4*	*2.2*	*2.6*	*2.6*	*2.5*	*2.8*	*3.4*	*3.3*	*3.5*	*0.1*	*0.1*	*0.1*	*1.2*	*0.7*	*1.9*
5 to 9 years	11.1	10.3	12.0	12.0	11.6	12.6	14.4	13.9	15.0	2.6	2.1	3.6	8.6	7.9	9.6
10 to 14 years	9.9	9.1	10.7	10.6	10.0	11.3	11.9	11.6	12.3	3.7	3.2	4.7	9.4	8.9	10.1
15 to 19 years	8.3	7.7	8.9	8.9	8.6	9.4	9.2	9.0	9.4	4.2	3.5	5.4	8.8	7.9	9.9
20 to 24 years	8.4	8.2	8.5	8.8	8.6	8.9	8.5	8.2	8.7	6.5	6.7	6.1	7.5	8.5	6.1
25 to 29 years	8.2	7.9	8.6	8.4	8.2	8.6	6.0	4.1	8.1	10.3	11.0	9.1	8.6	7.2	10.5
30 to 34 years	8.1	8.4	7.6	7.4	7.6	7.2	7.2	7.5	6.9	12.0	12.5	11.1	8.4	8.4	8.4
35 to 44 years	14.0	15.1	12.7	12.1	12.6	11.6	12.4	14.0	10.8	23.8	24.5	22.4	18.1	18.1	18.2
45 to 54 years	9.6	10.5	8.5	8.6	9.4	7.8	7.7	8.3	7.0	16.5	16.8	15.7	13.1	15.8	9.4
55 to 64 years	6.2	6.8	5.4	5.5	6.1	4.9	4.9	5.6	4.1	10.9	10.7	11.3	5.5	6.7	3.9
65 to 74 years	3.2	3.5	2.8	2.9	3.3	2.6	1.9	2.3	1.5	6.1	5.8	6.5	2.8	2.8	2.7
75 years and over	1.3	1.3	1.2	1.2	1.3	1.3	0.5	0.6	0.4	2.6	2.4	3.0	1.4	1.6	1.2
Unknown	0.2	0.2	0.1	0.2	0.2	0.2	0.1	------	0.1	0.1	0.1	0.1	------	------	------

TABLE 4.—POPULATION 21 YEARS OLD AND OVER, BY SEX, COLOR, NATIVITY, AND CITIZENSHIP, FOR THE STATE, URBAN AND RURAL: 1930 AND 1920

COLOR, NATIVITY, AND CITIZENSHIP	THE STATE								URBAN POPULATION							
	Total number		Per cent distribution		Male		Female		Total number		Per cent distribution		Male		Female	
	1930	1920	1930	1920	1930	1920	1930	1920	1930	1920	1930	1920	1930	1920	1930	1920
Total	623,523	564,529	100.0	100.0	323,224	303,782	300,299	260,747	341,855	301,038	100.0	100.0	166,832	154,697	175,023	146,341
White	587,049	553,798	94.2	98.1	302,608	297,728	284,441	256,070	325,034	293,329	95.1	97.4	157,889	150,500	167,145	142,829
Negro	8,570	8,106	1.4	1.4	4,189	4,237	4,381	3,869	7,626	6,847	2.2	2.3	3,621	3,483	4,005	3,364
Other races	27,904	2,625	4.5	0.5	16,427	1,817	11,477	808	9,195	862	2.7	0.3	5,322	714	3,873	148
Native white	504,289	443,781	80.9	79.5	255,941	235,639	248,348	213,142	278,353	238,351	81.4	79.2	132,998	119,814	145,355	118,537
Native parentage	373,373	333,339	59.9	59.9	191,146	180,292	182,227	158,047	199,375	173,599	58.3	57.7	96,333	89,380	103,042	84,219
Foreign or mixed par.	130,916	110,442	21.0	19.6	64,795	55,347	66,121	55,095	78,978	64,752	23.1	21.5	36,665	30,434	42,313	34,318
Foreign-born white	82,760	105,017	13.3	18.6	46,667	62,089	36,093	42,928	46,681	54,978	13.7	18.3	24,891	30,686	21,790	24,292
Naturalized	56,735	62,318	9.1	11.0	31,671	34,630	25,064	27,688	32,684	34,702	9.6	11.5	17,271	18,318	15,413	16,444
First papers	5,833	9,251	0.9	1.6	4,691	8,648	1,142	603	3,059	4,680	0.9	1.6	2,405	4,264	654	416
Alien	15,576	28,142	2.5	5.0	7,930	15,696	7,646	12,446	7,994	13,060	2.3	4.3	3,759	6,772	4,235	6,288
Unknown	4,616	5,306	0.7	0.9	2,375	3,115	2,241	2,191	2,944	2,476	0.9	0.8	1,456	1,332	1,488	1,144

COLOR, NATIVITY, AND CITIZENSHIP	RURAL POPULATION								RURAL-FARM POPULATION, 1930				RURAL-NONFARM POPULATION, 1930			
	Total number		Per cent distribution		Male		Female		Total number	Per cent distribution	Male	Female	Total number	Per cent distribution	Male	Female
	1930	1920	1930	1920	1930	1920	1930	1920								
Total	281,668	263,491	100.0	100.0	156,392	149,065	125,276	114,406	146,144	100.0	82,543	63,601	135,524	100.0	73,849	61,675
White	262,015	250,469	93.0	98.9	144,719	147,228	117,296	113,241	137,151	93.8	77,253	59,898	124,864	92.1	67,466	57,398
Negro	944	1,259	0.3	0.5	568	754	376	505	232	0.2	130	102	712	0.5	438	274
Other races	18,709	1,763	6.6	0.7	11,105	1,103	7,604	660	8,761	6.0	5,160	3,601	9,948	7.3	5,945	4,003
Native white	225,936	210,430	80.2	79.9	122,943	115,825	102,993	94,605	118,994	81.4	66,602	52,392	106,942	78.9	56,341	50,601
Native parentage	172,998	164,740	61.8	62.5	94,813	90,912	79,185	73,828	91,860	62.9	51,301	40,558	82,129	60.6	43,512	38,617
Foreign or mixed par.	51,938	45,690	18.4	17.3	28,130	24,913	23,808	20,777	27,125	18.6	15,301	11,824	24,813	18.3	12,829	11,984
Foreign-born white	36,079	50,039	12.8	19.0	21,776	31,403	14,303	18,636	18,157	12.4	10,651	7,506	17,922	13.2	11,125	6,797
Naturalized	24,051	27,556	8.5	10.5	14,400	16,312	9,651	11,244	12,161	8.3	7,191	4,970	11,890	8.8	7,209	4,681
First papers	2,774	4,571	1.0	1.7	2,286	4,384	488	187	1,233	0.8	1,002	231	1,541	1.1	1,284	257
Alien	7,582	15,082	2.7	5.7	4,171	8,924	3,411	6,158	3,861	2.6	1,946	1,915	3,721	2.7	2,225	1,496
Unknown	1,672	2,830	0.6	1.1	919	1,783	753	1,047	902	0.6	512	390	770	0.6	407	363

TABLE 5.—MALES OF MILITIA AGE (18 TO 44) BY COLOR AND NATIVITY, FOR THE STATE, URBAN AND RURAL: 1930 AND 1920

COLOR AND NATIVITY	THE STATE		URBAN POPULATION		RURAL POPULATION		RURAL-FARM POPULATION		RURAL-NONFARM POPULATION	
	1930	1920	1930	1920	1930	1920	1930	1920	1930	1920
Total	213,703	206,979	107,646	101,477	106,057	105,502	56,431	54,334	49,626	51,168
White	197,549	202,793	100,931	98,535	96,618	104,158	52,384	53,732	44,234	50,426
Negro	2,581	2,864	2,275	2,386	306	478	55	114	251	364
Other races	13,573	1,322	4,440	456	9,133	866	3,992	488	5,141	378
Native white	180,178	169,228	92,024	82,226	88,154	86,002	48,391	47,510	39,763	38,492
Native parentage	124,181	127,123	66,685	60,478	57,496	66,645	36,819	36,953	30,677	29,692
Foreign or mixed parentage	45,997	42,105	25,339	22,748	20,658	19,357	11,572	10,557	9,086	8,800
Foreign-born white	17,371	33,565	8,907	15,409	8,464	18,156	3,993	6,222	4,471	11,934

TABLE 6.—SCHOOL ATTENDANCE, FOR THE STATE, URBAN AND RURAL: 1930 AND 1920

[Per cent not shown where base is less than 100]

AGE, SEX, AND CENSUS YEAR	ALL CLASSES			NATIVE WHITE—NATIVE PARENTAGE			NATIVE WHITE—FOREIGN OR MIXED PARENTAGE			FOREIGN-BORN WHITE			NEGRO		
	Total number	Attending school		Total number	Attending school		Total number	Attending school		Total number	Attending school		Total number	Attending school	
		Number	Per cent		Number	Per cent		Number	Per cent		Number	Per cent		Number	Per cent
THE STATE															
5 to 20 years—1930	316,598	231,728	73.2	223,933	169,271	75.6	63,156	44,666	70.7	2,608	1,171	44.9	2,485	1,822	73.3
1920	278,042	193,482	69.6	192,589	137,014	71.1	70,692	48,888	69.2	11,395	5,505	48.3	2,519	1,676	66.5
Male—1930	159,234	116,307	73.0	112,873	84,882	75.2	31,689	22,423	70.8	1,314	605	46.0	1,161	860	74.1
1920	139,713	96,010	68.7	96,927	67,943	70.1	35,224	24,200	68.7	5,858	2,868	49.0	1,247	792	63.5
Female—1930	157,364	115,421	73.3	111,060	84,389	76.0	31,467	22,243	70.7	1,294	566	43.7	1,324	962	72.7
1920	138,329	97,472	70.5	95,662	69,071	72.2	35,458	24,688	69.6	5,537	2,637	47.6	1,272	884	69.5
5 years—1930	20,422	4,038	19.8	14,988	3,049	20.3	3,117	724	23.2	28	8	------	155	73	47.1
1920	18,884	3,802	20.2	13,494	2,555	18.9	4,863	1,145	23.6	259	44	17.0	142	46	32.4
6 years—1930	21,010	14,893	70.9	15,398	11,289	73.3	3,277	2,506	76.5	36	26	------	157	125	79.6
1920	19,282	13,935	72.3	13,811	10,057	72.8	4,939	3,587	72.6	308	152	49.4	137	106	77.4
7 to 13 years—1930	142,870	138,274	96.8	103,026	100,280	97.3	26,490	25,899	97.8	522	505	96.7	1,064	1,029	96.7
1920	120,178	121,353	93.9	90,426	85,123	94.1	33,037	31,419	95.1	4,289	3,592	83.7	1,072	999	93.2
14 and 15 years—1930	38,161	34,449	90.3	26,637	24,592	92.3	8,571	7,481	87.3	219	200	91.3	284	260	91.5
1920	32,582	28,076	86.2	22,473	19,875	88.4	8,167	6,856	83.9	1,541	1,027	66.6	313	261	83.4
16 and 17 years—1930	38,285	24,215	63.2	26,278	18,054	68.7	8,835	4,860	55.0	506	240	47.4	319	197	61.8
1920	31,957	16,997	53.2	21,513	12,523	58.2	8,180	3,808	46.6	1,836	456	24.8	338	169	50.0
18 to 20 years—1930	55,850	15,359	28.4	37,606	12,007	31.9	12,866	3,196	24.8	1,297	192	14.8	506	138	27.3
1920	46,209	9,319	20.2	30,872	6,881	22.3	11,506	2,073	18.0	3,162	234	7.4	517	95	18.4
21 years and over—1930	----------	11,856	------	----------	8,179	------	----------	2,642	------	----------	760	------	----------	126	------
1920	----------	4,139	------	----------	2,853	------	----------	954	------	----------	274	------	----------	34	------
URBAN POPULATION															
5 to 20 years—1930	185,555	104,579	75.5	98,364	76,419	77.7	29,560	21,303	72.1	1,335	684	51.2	2,168	1,595	73.6
1920	116,503	82,629	70.9	76,835	55,797	72.6	33,119	23,281	70.3	4,423	2,116	47.8	1,980	1,332	67.3
Male—1930	67,599	51,950	76.9	48,224	37,957	78.7	14,302	10,613	74.2	628	347	55.3	1,004	745	74.2
1920	56,621	40,103	70.8	37,823	26,926	72.1	16,095	11,434	71.0	2,158	1,076	49.9	959	610	63.6
Female—1930	70,956	52,629	74.2	50,140	38,462	76.7	15,258	10,690	70.1	707	337	47.7	1,164	850	73.0
1920	59,882	42,526	71.0	39,512	28,871	73.1	17,024	11,847	69.6	2,265	1,040	45.9	1,021	722	70.7
5 years—1930	8,563	3,197	37.3	6,426	2,426	37.8	1,355	561	41.4	16	8	------	137	71	51.8
1920	7,176	2,506	34.9	4,986	1,639	32.9	1,954	784	40.1	116	30	25.9	102	43	42.2
6 years—1930	8,789	7,077	80.5	6,587	5,379	81.7	1,452	1,225	84.4	17	13	------	139	112	80.6
1920	7,382	5,999	81.3	5,093	4,143	81.3	2,035	1,683	82.7	131	73	55.7	110	91	82.7
7 to 13 years—1930	60,406	58,762	97.3	43,902	42,784	97.5	11,848	11,602	97.9	287	280	97.6	934	900	96.4
1920	51,971	49,614	95.5	34,731	33,215	95.6	14,859	14,275	96.1	1,524	1,308	85.8	811	772	95.2
14 and 15 years—1930	16,616	15,319	92.2	11,690	10,960	93.8	3,868	3,478	89.9	123	113	91.9	237	220	92.8
1920	13,807	11,801	85.5	9,041	7,919	87.6	3,921	3,287	83.8	577	372	64.5	253	211	83.4
16 and 17 years—1930	17,329	11,567	66.7	11,861	8,465	71.4	4,235	2,537	59.9	263	148	56.3	270	169	62.6
1920	14,128	7,623	54.0	9,056	5,296	58.5	4,074	1,988	48.8	713	192	26.9	267	136	50.9
18 to 20 years—1930	26,852	8,657	32.2	17,898	6,405	35.8	6,802	1,900	27.9	629	122	19.4	451	123	27.3
1920	22,039	5,086	23.1	13,928	3,585	25.7	6,276	1,264	20.1	1,362	141	10.4	437	79	18.1
21 years and over—1930	----------	8,502	------	----------	5,690	------	----------	1,998	------	----------	597	------	----------	121	------
1920	----------	3,048	------	----------	2,069	------	----------	732	------	----------	194	------	----------	32	------
RURAL POPULATION															
5 to 20 years—1930	178,043	127,149	71.4	125,569	92,852	73.9	33,596	23,363	69.5	1,273	487	38.3	317	227	71.6
1920	161,539	110,853	68.6	115,754	81,217	70.2	37,573	25,607	68.2	6,972	3,389	48.6	539	344	63.8
Male—1930	91,635	64,357	70.2	64,649	46,925	72.6	17,387	11,810	67.9	686	258	37.6	157	115	73.2
1920	83,092	55,907	67.3	59,604	41,017	68.8	19,129	12,766	66.7	3,700	1,792	48.4	288	182	63.2
Female—1930	86,408	62,792	72.7	60,920	45,927	75.4	16,209	11,553	71.3	587	229	39.0	160	112	70.0
1920	78,447	54,946	70.0	56,150	40,200	71.6	18,434	12,841	69.7	3,272	1,597	48.8	251	162	64.5
5 years—1930	11,859	841	7.1	8,562	623	7.3	1,762	163	9.3	12	------	------	18	2	------
1920	11,658	1,296	11.1	8,508	916	10.8	2,899	361	12.5	143	14	9.8	40	3	------
6 years—1930	12,221	7,816	64.0	8,811	5,910	67.1	1,825	1,281	70.2	19	13	------	18	13	------
1920	11,900	7,936	66.7	8,718	5,914	67.8	2,904	1,904	65.6	177	79	44.6	27	15	------
7 to 13 years—1930	82,464	79,512	96.4	59,124	57,496	97.2	14,642	14,297	97.6	235	225	95.7	130	129	99.2
1920	77,207	71,739	92.9	55,695	51,908	93.2	18,178	17,144	94.3	2,765	2,284	82.6	261	227	87.0
14 and 15 years—1930	21,545	19,130	88.8	14,947	13,632	91.2	4,703	4,003	85.1	96	87	------	47	40	------
1920	18,775	16,275	86.7	13,432	11,956	89.0	4,246	3,569	84.1	964	655	67.9	60	50	------
16 and 17 years—1930	20,956	12,648	60.4	14,417	9,589	66.5	4,600	2,323	50.5	243	92	37.9	49	28	------
1920	17,829	9,374	52.6	12,457	7,227	58.0	4,106	1,820	44.3	1,123	264	23.5	71	33	------
18 to 20 years—1930	28,998	7,202	24.8	19,708	5,602	28.4	6,064	1,296	21.4	668	70	10.5	55	15	------
1920	24,170	4,233	17.5	16,944	3,296	19.5	5,230	809	15.5	1,800	93	5.2	80	16	------
21 years and over—1930	----------	3,354	------	----------	2,489	------	----------	644	------	----------	153	------	----------	5	------
1920	----------	1,091	------	----------	784	------	----------	222	------	----------	80	------	----------	2	------
RURAL-FARM															
5 to 20 years, 1930	103,770	73,833	71.2	74,060	54,615	73.7	20,299	13,851	68.2	714	214	30.0	94	72	------
Male	54,446	37,694	69.2	39,045	28,015	71.8	10,590	6,938	65.5	392	107	27.3	40	33	------
Female	49,324	36,139	73.3	35,015	26,600	76.0	9,709	6,913	71.2	322	107	33.2	54	39	------
5 years	6,579	402	6.1	4,831	313	6.5	1,025	72	7.0	3	------	------	5	1	------
6 years	6,912	4,378	63.3	5,113	3,387	66.2	1,066	732	68.7	5	3	------	6	4	------
7 to 13 years	48,193	46,503	96.5	34,945	34,027	97.4	8,922	8,708	97.6	95	93	------	43	43	------
14 and 15 years	12,867	11,257	87.5	9,027	8,130	90.1	2,858	2,353	82.3	44	37	------	13	11	------
16 and 17 years	12,530	7,248	57.8	8,090	5,595	64.3	2,823	1,269	45.0	155	47	30.3	12	7	------
18 to 20 years	16,689	4,045	24.2	11,445	3,163	27.6	3,605	717	19.9	412	34	8.3	15	6	------
21 years and over	----------	1,474	------	----------	1,115	------	----------	271	------	----------	59	------	----------	1	------
RURAL-NONFARM															
5 to 20 years, 1930	74,273	53,316	71.8	51,509	38,237	74.2	13,297	9,512	71.5	559	273	48.8	223	155	69.5
Male	37,189	26,663	71.7	25,604	18,910	73.9	6,797	4,872	71.7	294	151	51.4	117	82	70.1
Female	37,084	26,653	71.9	25,905	19,327	74.6	6,500	4,640	71.4	265	122	46.0	106	73	68.9
5 years	5,280	439	8.3	3,731	310	8.3	737	91	12.3	9	------	------	13	1	------
6 years	5,309	3,438	64.8	3,698	2,523	68.2	759	549	72.3	14	10	------	12	9	------
7 to 13 years	34,271	33,009	96.3	24,179	23,469	97.1	5,720	5,589	97.7	140	132	94.3	87	86	------
14 and 15 years	8,678	7,873	90.7	5,920	5,502	92.9	1,845	1,650	89.4	52	50	------	34	29	------
16 and 17 years	8,426	5,400	64.1	5,718	3,994	69.8	1,777	1,054	59.3	88	45	------	37	21	------
18 to 20 years	12,309	3,157	25.6	8,263	2,439	29.5	2,459	579	23.5	256	36	14.1	40	9	------
21 years and over	----------	1,880	------	----------	1,374	------	----------	373	------	----------	94	------	----------	4	------

TABLE 7.—ILLITERACY, FOR THE STATE, URBAN AND RURAL: 1930 AND 1920

[Per cent not shown where base is less than 100]

AGE, SEX, AND CENSUS YEAR	ALL CLASSES			NATIVE WHITE—NATIVE PARENTAGE			NATIVE WHITE—FOREIGN OR MIXED PARENTAGE			FOREIGN-BORN WHITE			NEGRO		
	Total number	Illiterate		Total number	Illiterate		Total number	Illiterate		Total number	Illiterate		Total number	Illiterate	
		Number	Per cent		Number	Per cent		Number	Per cent		Number	Per cent		Number	Per cent
THE STATE															
10 years and over	1930	835,341	23,141	2.8	520,669	5,095	1.0	177,009	712	0.4	85,092	7,331	8.6	10,280	403	3.9
	1920	747,455	24,208	3.2	463,431	7,655	1.7	156,732	969	0.6	114,285	14,224	12.4	9,909	619	6.2
Male	1930	429,498	10,716	2.5	265,201	2,248	0.8	87,802	386	0.4	47,835	3,317	6.9	4,981	203	4.1
	1920	395,632	11,587	2.9	243,116	3,266	1.3	78,425	551	0.7	66,869	7,071	10.6	5,116	314	6.1
Female	1930	405,843	12,425	3.1	255,468	2,847	1.1	89,207	326	0.4	37,257	4,014	10.8	5,299	200	3.8
	1920	351,823	12,621	3.6	220,315	4,389	2.0	78,307	418	0.5	47,416	7,153	15.1	4,793	305	6.4
10 to 20 years	1930	211,818	1,533	0.7	147,296	478	0.3	46,093	111	0.2	2,332	21	0.9	1,710	10	0.6
	1920	182,956	2,128	1.2	125,092	984	0.8	46,290	200	0.4	9,268	797	8.6	1,803	20	1.1
21 years and over	1930	623,523	21,608	3.5	373,373	4,617	1.2	130,916	601	0.5	82,760	7,310	8.8	8,570	393	4.6
	1920	564,529	22,080	3.9	338,339	6,671	2.0	110,442	769	0.7	105,017	13,427	12.8	8,106	599	7.4
Male	1930	323,224	9,962	3.1	191,146	2,003	1.0	64,795	318	0.5	46,667	3,300	7.1	4,189	198	4.7
	1920	303,782	10,558	3.5	180,292	2,820	1.6	55,347	432	0.8	62,089	6,689	10.8	4,237	302	7.1
Female	1930	300,299	11,646	3.9	182,227	2,614	1.4	66,121	283	0.4	36,093	4,010	11.1	4,381	195	4.5
	1920	260,747	11,522	4.4	158,047	3,851	2.4	55,095	337	0.6	42,928	6,738	15.7	3,869	297	7.7
URBAN POPULATION															
10 years and over	1930	436,132	8,387	1.9	264,587	1,340	0.5	100,917	289	0.3	47,887	3,645	7.6	9,110	291	3.2
	1920	380,533	8,743	2.3	225,176	1,595	0.7	87,531	420	0.5	58,591	6,171	10.5	8,283	457	5.5
Male	1930	212,107	3,656	1.7	127,913	594	0.5	47,144	160	0.3	25,439	1,536	6.0	4,298	119	2.8
	1920	192,860	4,087	2.1	114,057	700	0.6	41,427	261	0.6	32,434	2,830	8.7	4,165	221	5.3
Female	1930	224,025	4,731	2.1	136,954	746	0.5	53,773	129	0.3	22,428	2,109	9.4	4,812	172	3.6
	1920	187,673	4,656	2.5	111,119	895	0.8	46,104	159	0.3	26,157	3,341	12.8	4,118	236	5.7
10 to 20 years	1930	94,277	341	0.4	65,492	85	0.1	21,939	31	0.1	1,186	7	0.6	1,484	8	0.5
	1920	79,495	525	0.7	51,577	184	0.4	22,779	58	0.3	3,613	270	7.5	1,436	11	0.8
21 years and over	1930	341,855	8,046	2.4	199,375	1,255	0.6	78,978	268	0.3	46,681	3,638	7.8	7,626	283	3.7
	1920	301,038	8,218	2.7	173,599	1,411	0.8	64,752	362	0.6	54,978	5,901	10.7	6,847	446	6.5
Male	1930	166,832	3,496	2.1	96,333	553	0.6	36,665	140	0.4	24,891	1,531	6.2	3,621	115	3.2
	1920	154,697	3,838	2.5	89,380	615	0.7	30,434	219	0.7	30,686	2,716	8.9	3,483	213	6.1
Female	1930	175,023	4,550	2.6	103,042	702	0.7	42,313	128	0.3	21,790	2,107	9.7	4,005	168	4.2
	1920	146,341	4,380	3.0	84,219	796	0.9	34,318	143	0.4	24,292	3,185	13.1	3,364	233	6.9
RURAL POPULATION															
10 years and over	1930	399,209	14,754	3.7	255,802	3,755	1.5	76,092	413	0.5	37,225	3,686	9.9	1,170	112	9.6
	1920	366,952	15,465	4.2	238,255	6,060	2.5	69,201	549	0.8	55,694	8,053	14.5	1,626	162	10.0
Male	1930	217,391	7,060	3.2	137,288	1,654	1.2	40,658	226	0.6	22,396	1,781	8.0	683	84	12.3
	1920	202,772	7,500	3.7	129,059	2,566	2.0	36,998	290	0.8	34,435	4,241	12.3	951	93	9.8
Female	1930	181,818	7,694	4.2	118,514	2,101	1.8	35,434	187	0.5	14,829	1,905	12.8	487	28	5.7
	1920	164,180	7,965	4.9	109,196	3,494	3.2	32,203	259	0.8	21,259	3,812	17.9	675	69	10.2
10 to 20 years	1930	117,541	1,192	1.0	81,804	393	0.5	24,154	80	0.3	1,146	14	1.2	226	2	0.9
	1920	103,461	1,603	1.5	73,515	800	1.1	23,511	142	0.6	5,655	527	9.3	367	9	2.5
21 years and over	1930	281,668	13,562	4.8	173,998	3,362	1.9	51,938	333	0.6	36,079	3,672	10.2	944	110	11.7
	1920	263,491	13,862	5.3	164,740	5,260	3.2	45,690	407	0.9	50,039	7,526	15.0	1,259	153	12.2
Male	1930	155,392	6,466	4.1	94,813	1,450	1.5	28,130	178	0.6	21,776	1,709	8.1	568	83	14.6
	1920	149,085	6,720	4.5	90,912	2,205	2.4	24,913	213	0.9	31,403	3,973	12.7	754	89	11.8
Female	1930	125,276	7,096	5.7	79,185	1,912	2.4	23,808	155	0.7	14,303	1,963	13.3	376	27	7.2
	1920	114,406	7,142	6.2	73,828	3,055	4.1	20,777	194	0.9	18,636	3,553	19.1	505	64	12.7
RURAL-FARM															
10 years and over, 1930		215,502	6,854	3.2	140,680	1,605	1.1	41,778	216	0.5	18,827	1,939	10.3	292	12	4.1
Male		119,464	3,239	2.7	77,421	764	1.0	22,984	131	0.6	11,017	859	7.8	157	7	4.5
Female		96,038	3,615	3.8	63,259	841	1.3	18,794	85	0.5	7,810	1,080	13.8	135	5	3.7
10 to 20 years		69,358	554	0.8	48,811	151	0.3	14,653	38	0.3	670	3	0.4	60	1	------
21 years and over		146,144	6,300	4.3	91,869	1,454	1.6	27,125	178	0.7	18,157	1,936	10.7	232	11	4.7
Male		82,543	2,939	3.6	51,381	677	1.3	15,301	107	0.7	10,651	856	8.0	130	7	5.4
Female		63,601	3,361	5.3	40,568	777	1.9	11,824	71	0.6	7,506	1,080	14.4	102	4	3.9
RURAL-NONFARM															
10 years and over, 1930		183,707	7,900	4.3	115,122	2,150	1.9	34,314	197	0.6	18,398	1,747	9.5	878	100	11.4
Male		97,927	3,821	3.9	59,867	890	1.5	17,674	95	0.5	11,379	922	8.1	526	77	14.6
Female		85,780	4,079	4.8	55,255	1,260	2.3	16,640	102	0.6	7,019	825	11.8	352	23	6.5
10 to 20 years		48,185	638	1.3	32,993	242	0.7	9,501	42	0.4	476	11	2.3	166	1	0.6
21 years and over		135,524	7,262	5.4	82,129	1,908	2.3	24,813	155	0.6	17,922	1,736	9.7	712	99	13.9
Male		73,849	3,527	4.8	43,512	773	1.8	12,829	71	0.6	11,125	913	8.2	438	76	17.4
Female		61,675	3,735	6.1	38,617	1,135	2.9	11,984	84	0.7	6,797	823	12.1	274	23	8.4

TABLE 8.—MARITAL CONDITION OF THE POPULATION 15 YEARS OLD AND OVER, BY SEX, COLOR, AND NATIVITY, FOR THE STATE, URBAN AND RURAL: 1930 AND 1920

CLASS OF POPULATION AND CENSUS YEAR	MALES 15 YEARS OLD AND OVER								FEMALES 15 YEARS OLD AND OVER							
	Total	Single		Married		Widowed		Divorced	Total	Single		Married		Widowed		Divorced
		Number	Per cent	Number	Per cent	Number	Per cent			Number	Per cent	Number	Per cent	Number	Per cent	
THE STATE																
Total 1930	379,165	125,015	33.0	227,494	60.0	18,895	5.0	6,938	357,236	83,456	23.4	226,078	63.3	40,337	11.3	7,013
1920	350,813	123,473	35.2	200,800	57.2	17,592	5.0	4,378	307,458	73,098	23.8	195,193	63.5	34,186	11.1	4,058
Native white 1930	306,930	106,197	34.6	181,015	59.0	13,434	4.4	5,718	300,233	76,581	25.5	187,152	62.3	30,042	10.0	6,159
1920	279,025	102,050	36.6	156,264	56.0	12,729	4.6	3,710	256,419	67,189	26.2	159,462	62.2	25,340	9.9	3,556
Native parentage 1930	229,325	76,178	33.2	138,023	60.2	10,286	4.5	4,408	220,920	53,717	24.3	139,937	63.3	22,202	10.1	4,741
1920	211,929	73,778	34.8	120,913	57.1	10,163	4.8	2,876	189,444	46,366	24.5	120,254	63.5	19,306	10.2	2,697
Foreign or mixed par 1930	77,605	30,019	38.7	42,992	55.4	3,148	4.1	1,310	79,313	22,864	28.8	47,215	59.5	7,750	9.8	1,418
1920	67,096	28,272	42.1	35,351	52.7	2,566	3.8	834	66,975	20,823	31.1	39,208	58.5	6,034	9.0	859
Foreign-born white 1930	47,638	10,246	21.5	32,360	67.9	4,074	8.6	854	37,057	3,121	8.4	25,526	68.9	7,894	21.3	484
1920	65,052	19,090	29.3	40,802	62.7	4,416	6.8	573	45,737	5,034	11.0	32,402	70.8	7,903	17.3	368
Negro 1930	4,621	1,240	26.8	2,757	59.7	438	9.5	173	4,902	793	16.3	2,778	56.7	1,135	23.2	185
1920	4,744	1,570	33.1	2,665	56.2	349	7.4	88	4,385	783	17.9	2,577	58.8	876	20.0	134
Other races 1930	19,976	7,332	36.7	11,362	56.9	949	4.8	193	15,044	2,956	19.6	10,622	70.6	1,266	8.4	185
1920	1,992	763	38.3	1,069	53.7	98	4.9	7	917	92	10.0	752	82.0	67	7.3	
URBAN POPULATION																
Total 1930	191,125	58,070	30.4	118,765	62.1	9,704	5.1	4,154	203,055	49,693	24.5	119,948	59.1	27,862	13.7	5,364
1920	174,946	59,858	34.2	99,202	56.7	9,015	5.2	2,679	163,954	43,906	26.0	98,366	58.2	22,334	13.5	3,058
Native white 1930	155,511	49,649	31.9	95,416	61.4	6,776	4.4	3,424	171,266	45,675	26.7	100,011	58.4	20,690	12.1	4,734
1920	138,480	49,489	35.7	76,335	55.1	6,333	4.6	2,286	139,472	39,951	28.6	79,323	56.9	16,777	12.0	2,665
Native parentage 1930	112,849	34,473	30.5	70,567	62.5	5,009	4.4	2,601	121,982	31,123	25.5	72,138	59.1	14,973	12.3	3,626
1920	102,229	34,416	33.7	57,103	55.9	5,003	4.9	1,758	98,683	26,438	26.8	57,140	57.9	12,396	12.6	1,981
Foreign or mixed par 1930	42,662	15,176	35.6	24,849	58.2	1,767	4.1	823	49,284	14,552	29.5	27,873	56.6	5,717	11.6	1,108
1920	36,251	15,073	41.6	19,232	53.1	1,380	3.8	528	40,789	13,513	33.1	22,183	54.4	4,381	10.7	684
Foreign-born white 1930	25,332	5,094	20.1	17,421	68.8	2,258	8.9	491	22,317	2,295	10.3	14,107	63.2	5,524	24.8	371
1920	31,815	8,707	27.4	20,374	64.0	2,333	7.3	316	25,524	3,261	12.8	16,731	65.6	5,248	20.6	288
Negro 1930	3,990	1,036	26.0	2,429	60.9	367	9.2	145	4,458	716	16.1	2,492	55.9	1,071	24.0	173
1920	3,837	1,288	33.1	2,183	56.2	275	7.1	73	3,797	675	17.8	2,181	57.4	804	21.2	125
Other races 1930	6,292	2,291	36.4	3,499	55.6	303	4.8	94	5,014	1,007	20.1	3,336	66.5	577	11.5	86
1920	764	374	49.0	310	40.6	24	3.1	4	161	19	11.8	131	81.4	5	3.1	
RURAL POPULATION																
Total 1930	188,040	66,945	35.6	108,729	57.8	9,191	4.9	2,784	154,181	33,763	21.9	106,132	68.8	12,475	8.1	1,649
1920	175,867	63,615	36.2	101,598	57.8	8,577	4.9	1,699	138,504	29,192	21.1	96,827	69.9	11,352	8.2	1,000
Native white 1930	151,419	56,548	37.3	85,599	56.5	6,658	4.4	2,294	128,967	30,906	24.0	87,141	67.6	9,352	7.3	1,425
1920	140,545	52,561	37.4	79,929	56.9	6,346	4.5	1,424	116,947	27,238	23.3	80,139	68.5	8,563	7.3	891
Native parentage 1930	116,476	41,705	35.8	67,456	57.9	5,277	4.5	1,807	98,938	22,594	22.8	67,799	68.5	7,319	7.4	1,115
1920	109,700	39,362	35.9	63,810	58.2	5,160	4.7	1,118	90,761	19,928	22.0	63,114	69.5	6,910	7.6	716
Foreign or mixed par 1930	34,943	14,843	42.5	18,143	51.9	1,381	4.0	487	30,029	8,312	27.7	19,342	64.4	2,033	6.8	310
1920	30,845	13,199	42.8	16,119	52.3	1,186	3.8	306	26,186	7,310	27.9	17,025	65.0	1,653	6.3	175
Foreign-born white 1930	22,306	5,152	23.1	14,939	67.0	1,816	8.1	363	14,740	826	5.6	11,419	77.5	2,370	16.1	113
1920	33,237	10,333	31.2	20,428	61.5	2,083	6.3	257	20,213	1,773	8.8	15,671	77.5	2,655	13.1	100
Negro 1930	631	204	32.3	328	52.0	71	11.3	28	444	82	18.5	286	64.4	64	14.4	12
1920	857	282	32.9	482	56.2	74	8.6	15	588	108	18.4	396	67.3	72	12.2	9
Other races 1930	13,684	5,041	36.8	7,863	57.5	646	4.7	99	10,030	1,949	19.4	7,286	72.6	689	6.9	99
1920	1,228	389	31.7	759	61.8	74	*6.0	3	756	73	9.7	621	82.1	62	8.2	
RURAL-FARM																
Total, 1930	101,886	38,208	37.5	57,704	56.6	4,524	4.4	1,175	79,838	17,883	22.4	56,590	70.9	4,730	5.9	540
Native white	84,241	33,692	40.0	45,938	54.5	3,383	4.0	1,007	67,183	16,444	24.5	46,647	69.4	3,542	5.3	469
Native parentage	64,749	24,961	38.6	36,076	55.7	2,748	4.2	814	51,692	11,935	23.2	36,447	70.5	2,838	5.5	364
Foreign or mixed parentage	19,492	8,731	44.8	9,862	50.6	635	3.3	193	15,491	4,459	28.8	10,200	65.8	704	4.5	105
Foreign-born white	10,982	2,066	18.8	7,976	72.6	803	7.3	124	7,767	391	5.0	6,421	82.7	908	11.7	40
Negro	144	42	29.2	87	60.4	12	8.3	3	123	25	20.3	82	66.7	15	12.2	1
Other races	6,499	2,408	37.1	3,703	57.0	326	5.0	41	4,765	1,023	21.5	3,440	72.2	265	5.6	30
RURAL-NONFARM																
Total, 1930	86,174	28,737	33.3	51,025	59.2	4,667	5.4	1,609	74,343	15,880	21.4	49,542	66.6	7,745	10.4	1,109
Native white	67,178	22,856	34.0	39,661	59.0	3,275	4.9	1,287	61,784	14,462	23.4	40,494	65.5	5,810	9.4	956
Native parentage	51,727	16,744	32.4	31,380	60.7	2,529	4.9	993	47,246	10,609	22.5	31,352	66.4	4,481	9.5	751
Foreign or mixed parentage	15,451	6,112	39.6	8,281	53.6	746	4.8	294	14,538	3,853	26.5	9,142	62.9	1,329	9.1	205
Foreign-born white	11,324	3,086	27.3	6,963	61.5	1,013	8.9	239	6,973	435	6.2	4,998	71.7	1,462	21.0	73
Negro	487	162	33.3	241	49.5	59	12.1	25	321	57	17.8	204	63.6	49	15.3	11
Other races	7,185	2,633	36.6	4,160	57.9	320	4.5	58	5,265	926	17.6	3,846	73.0	424	8.1	69

TABLE 9.—FOREIGN WHITE STOCK BY COUNTRY OF ORIGIN, BY SEX, FOR THE STATE, URBAN AND RURAL, 1930, WITH 1920 FIGURES FOR THE FOREIGN-BORN WHITE ONLY

[The foreign-born white are classified by country of birth; the native white of foreign or mixed parentage are classified according to country of birth of father, except where the father is native and the mother foreign born, and then according to country of birth of mother. Per cent not shown where less than 0.1]

COUNTRY OF ORIGIN	FOREIGN WHITE STOCK, 1930												FOREIGN-BORN WHITE, 1920			
	Total				Foreign-born white				Native white of foreign or mixed parentage							
	Number	Per cent distribution	Male	Female	Number	Per cent distribution	Male	Female	Number	Per cent distribution	Male	Female	Number	Per cent distribution	Male	Female
All countries	292,011	100.0	150,718	141,293	85,406	100.0	48,004	37,402	206,605	100.0	102,714	103,891	116,954	100.0	68,219	48,735
England	28,538	9.8	14,193	14,345	6,891	8.1	3,604	3,287	21,647	10.5	10,589	11,058	9,584	8.2	5,253	4,331
Scotland	10,443	3.6	5,425	5,018	2,877	3.4	1,593	1,284	7,566	3.7	3,832	3,734	3,357	2.9	1,928	1,429
Wales	4,187	1.4	2,154	2,033	1,061	1.2	622	439	3,126	1.5	1,532	1,594	1,482	1.3	875	607
Northern Ireland	4,937	1.7	2,409	2,528	900	1.1	443	457	4,037	2.0	1,966	2,071				
Irish Free State	18,143	6.2	8,907	9,241	3,184	3.7	1,511	1,673	14,964	7.2	7,396	7,568	6,191	5.3	3,147	3,044
Norway	4,415	1.5	2,179	2,236	1,261	1.5	659	602	3,154	1.5	1,520	1,634	1,525	1.3	820	705
Sweden	23,780	8.1	12,177	11,553	8,328	9.8	4,578	3,750	15,402	7.5	7,599	7,803	10,112	8.6	5,594	4,518
Denmark	7,412	2.5	3,929	3,483	2,374	2.8	1,444	930	5,038	2.4	2,485	2,553	2,823	2.4	1,712	1,111
Netherlands	2,871	1.0	1,520	1,351	810	0.9	481	329	2,061	1.0	1,039	1,022	853	0.7	524	329
Belgium	1,068	0.4	581	487	390	0.5	242	148	678	0.3	339	339	430	0.4	263	167
Switzerland	4,396	1.5	2,267	2,129	1,202	1.4	685	517	3,194	1.5	1,582	1,612	1,510	1.3	885	625
France	4,682	1.6	2,267	2,415	1,072	1.3	564	508	3,610	1.7	1,703	1,907	1,420	1.2	779	641
Germany	50,355	17.2	25,604	24,751	9,988	11.7	5,493	4,495	40,367	19.5	20,111	20,256	11,992	10.3	6,863	5,129
Poland	5,711	2.0	3,047	2,664	2,488	2.9	1,422	1,066	3,223	1.6	1,625	1,598	1,867	1.6	1,122	745
Czechoslovakia	5,210	1.8	2,702	2,508	1,714	2.0	939	775	3,496	1.7	1,763	1,733	1,953	1.7	1,180	773
Austria	7,207	2.5	3,819	3,388	2,468	2.9	1,527	941	4,739	2.3	2,292	2,447	5,722	4.9	3,620	2,102
Hungary	1,614	0.6	842	772	690	0.8	384	306	924	0.4	458	466	1,157	1.0	668	489
Yugoslavia	10,473	3.6	5,771	4,702	3,680	4.3	2,288	1,392	6,823	3.3	3,513	3,310	2,109	1.8	1,455	654
Russia	36,095	12.4	18,676	17,419	12,979	15.2	6,926	6,053	23,116	11.2	11,750	11,366	16,669	14.3	9,072	7,597
Lithuania	496	0.2	292	204	262	0.3	174	88	234	0.1	118	116	115	0.1	82	33
Finland	1,252	0.4	667	585	563	0.7	324	239	689	0.3	343	346	879	0.8	532	347
Rumania	949	0.3	513	436	450	0.5	260	190	499	0.2	253	246	394	0.3	210	184
Greece	1,978	0.7	1,446	532	1,230	1.4	1,075	155	748	0.4	371	377	1,802	1.5	1,662	140
Italy	31,353	10.7	17,048	14,305	10,670	12.5	6,536	4,134	20,683	10.0	10,512	10,171	12,579	10.8	7,908	4,671
Spain	604	0.2	359	245	210	0.2	154	56	394	0.2	205	189	297	0.3	221	76
Palestine and Syria	677	0.2	360	317	281	0.3	158	123	396	0.2	202	194	330	0.3	208	122
Canada—French	2,568	0.9	1,294	1,274	572	0.7	310	262	1,996	1.0	984	1,012	418	0.4	239	179
Canada—Other	16,688	5.7	8,089	8,599	5,244	6.1	2,616	2,628	11,444	5.5	5,473	5,971	7,203	6.2	3,729	3,474
Mexico	1,073	0.4	571	502	336	0.4	210	126	737	0.4	361	376	[1] 10,894	9.3	6,783	4,111
All other countries	2,881	1.0	1,610	1,271	1,261	1.5	812	449	1,620	0.8	798	822	1,287	1.1	885	402

COUNTRY OF ORIGIN	URBAN POPULATION, 1930						RURAL-FARM POPULATION, 1930						RURAL-NONFARM POPULATION, 1930					
	Foreign white stock		Foreign-born white		Native white of foreign or mixed parentage		Foreign white stock		Foreign-born white		Native white of foreign or mixed parentage		Foreign white stock		Foreign-born white		Native white of foreign or mixed parentage	
	Number	Per cent distribution	Number	Per cent distribution	Number	Per cent distribution	Number	Per cent distribution	Number	Per cent distribution	Number	Per cent distribution	Number	Per cent distribution	Number	Per cent distribution	Number	Per cent distribution
All countries	161,859	100.0	48,039	100.0	113,820	100.0	70,579	100.0	18,878	100.0	51,701	100.0	59,573	100.0	18,489	100.0	41,084	100.0
England	16,707	10.3	4,263	8.9	12,444	10.9	4,881	6.9	906	4.8	3,975	7.7	6,950	11.7	1,722	9.3	5,228	12.7
Scotland	6,226	3.8	1,759	3.7	4,467	3.9	1,578	2.2	375	2.0	1,203	2.3	2,639	4.4	743	4.0	1,896	4.6
Wales	2,321	1.4	585	1.2	1,736	1.5	632	0.9	132	0.7	500	1.0	1,234	2.1	344	1.9	890	2.2
Northern Ireland	3,490	2.2	671	1.4	2,819	2.5	671	1.0	92	0.5	579	1.1	776	1.3	137	0.7	639	1.6
Irish Free State	13,333	8.2	2,429	5.1	10,904	9.6	2,048	2.9	301	1.6	1,747	3.4	2,767	4.6	454	2.5	2,313	5.6
Norway	2,493	1.5	738	1.5	1,755	1.5	1,040	1.5	268	1.4	772	1.5	882	1.5	255	1.4	627	1.5
Sweden	13,786	8.5	4,956	10.3	8,830	7.8	5,961	8.4	1,886	10.0	4,075	7.9	3,983	6.7	1,486	8.0	2,497	6.1
Denmark	3,455	2.1	1,151	2.4	2,304	2.0	2,461	3.5	730	3.9	1,731	3.3	1,496	2.5	493	2.7	1,003	2.4
Netherlands	1,863	1.2	553	1.2	1,310	1.2	612	0.9	167	0.9	445	0.9	896	0.7	90	0.5	806	0.7
Belgium	352	0.2	123	0.3	229	0.2	542	0.8	200	1.1	342	0.7	174	0.3	67	0.4	107	0.3
Switzerland	2,202	1.4	615	1.3	1,587	1.4	1,311	1.9	333	1.8	978	1.9	883	1.5	254	1.4	629	1.5
France	2,631	1.6	560	1.2	2,071	1.8	976	1.4	227	1.2	749	1.4	1,075	1.8	285	1.5	790	1.9
Germany	27,996	17.3	5,697	11.9	22,299	19.6	13,656	19.3	2,473	13.1	11,183	21.6	8,703	14.6	1,818	9.8	6,885	16.8
Poland	4,357	2.7	1,955	4.1	2,402	2.1	584	0.8	183	1.0	401	0.8	770	1.3	350	1.9	420	1.0
Czechoslovakia	2,529	1.6	828	1.7	1,701	1.5	1,738	2.5	535	2.8	1,203	2.3	943	1.6	351	1.9	592	1.4
Austria	3,665	2.3	1,249	2.6	2,416	2.1	1,633	2.3	504	2.7	1,129	2.2	1,909	3.2	715	3.9	1,194	2.9
Hungary	1,013	0.6	443	0.9	570	0.5	235	0.3	95	0.5	140	0.3	366	0.6	152	0.8	214	0.5
Yugoslavia	4,777	3.0	1,674	3.5	3,103	2.7	1,316	1.9	419	2.2	897	1.7	4,380	7.4	1,557	8.4	2,823	6.9
Russia	14,837	9.2	5,906	12.3	8,931	7.8	17,117	24.3	5,436	28.8	11,681	22.6	4,141	7.0	1,637	8.9	2,504	6.1
Lithuania	336	0.2	182	0.4	154	0.1	56	0.1	23	0.1	33	0.1	104	0.2	57	0.3	47	0.1
Finland	594	0.4	239	0.5	355	0.3	197	0.3	77	0.4	120	0.2	461	0.8	247	1.3	214	0.5
Rumania	700	0.4	336	0.7	364	0.3	110	0.2	38	0.2	72	0.1	139	0.2	76	0.4	63	0.2
Greece	1,312	0.8	829	1.7	483	0.4	162	0.2	68	0.4	94	0.2	504	0.8	333	1.8	171	0.4
Italy	15,896	9.8	5,205	10.8	10,691	9.4	6,807	9.6	2,257	12.0	4,550	8.8	8,650	14.5	3,208	17.4	5,442	13.2
Spain	330	0.2	125	0.3	205	0.2	89	0.1	22	0.1	67	0.1	185	0.3	63	0.3	122	0.3
Palestine and Syria	473	0.3	203	0.4	270	0.2	33	-------	8	-------	25	-------	171	0.3	70	0.4	101	0.2
Canada—French	1,569	1.0	356	0.7	1,213	1.1	475	0.7	98	0.5	377	0.7	524	0.9	118	0.6	406	1.0
Canada—Other	10,446	6.5	3,523	7.3	6,923	6.1	2,940	4.2	757	4.0	2,183	4.2	3,302	5.5	964	5.2	2,338	5.7
Mexico	517	0.3	186	0.4	331	0.3	194	0.3	60	0.3	134	0.3	362	0.6	90	0.5	272	0.7
All other countries	1,653	1.0	700	1.5	953	0.8	524	0.7	208	1.1	316	0.6	704	1.2	353	1.9	351	0.9

[1] Made up largely of persons who would have been classified as "Mexicans" in 1930, rather than as foreign-born white.

TABLE 10.—PERSONS 10 YEARS OLD AND OVER ENGAGED IN GAINFUL OCCUPATIONS, BY SEX AND INDUSTRY GROUPS, FOR THE STATE, URBAN AND RURAL: 1930

[Figures taken from a preliminary tabulation by industries and subject to slight changes in the final report on occupations. Per cent not shown where less than 0.1]

INDUSTRY GROUP	Total	Male	Female	PER CENT DISTRIBUTION		URBAN POPULATION		RURAL-FARM POPULATION		RURAL-NONFARM POPULATION	
				Male	Female	Male	Female	Male	Female	Male	Female
Total population	1,035,791	530,752	505,039			254,319	265,583	152,606	128,432	123,827	111,044
Persons 10 years old and over	835,341	429,498	405,843			212,107	224,025	119,464	96,038	97,927	85,780
Gainful workers (persons reporting a gainful occupation)	402,894	321,718	81,176			159,484	59,229	90,464	7,615	71,770	14,332
Per cent of total population	38.9	60.6	16.1			62.7	22.3	59.3	5.9	58.0	12.9
Per cent of population 10 years old and over	48.2	74.9	20.0			75.2	26.4	75.7	7.9	73.3	16.7
GAINFUL WORKERS											
All industries	402,894	321,718	81,176	100.0	100.0	159,484	59,229	90,464	7,615	71,770	14,332
Agriculture	106,234	102,088	4,148	31.7	5.1	7,229	419	82,682	2,960	12,176	769
Farmers (owners and tenants)	58,352	56,522	1,830	17.6	2.3	1,744	90	52,390	1,648	2,388	92
Farm managers and foremen	1,029	961	68	0.3	0.1	160	10	631	56	170	2
Farm laborers	46,553	44,362	2,191	13.8	2.7	5,225	282	29,603	1,243	9,534	666
Wageworkers	38,170	37,081	1,089	11.5	1.3	5,168	250	22,709	492	9,204	347
Unpaid family workers	8,383	7,281	1,102	2.3	1.4	57	32	6,894	751	330	319
Other occupations	300	241	59	0.1	0.1	100	37	58	13	83	9
Forestry and fishing	1,366	1,332	34	0.4		207	11	179	3	946	20
Forestry	1,271	1,240	31	0.4		179	9	153	3	908	19
Fishing	95	92	3			28	2	26		38	1
Extraction of minerals	20,045	19,890	155	6.2	0.2	4,422	81	1,032	9	14,436	65
Coal mines	11,612	11,570	42	3.6	0.1	2,051	14	685	4	8,834	24
Other extraction of minerals	8,433	8,320	113	2.6	0.1	2,371	67	347	5	5,602	41
Oil and gas wells	828	796	32	0.2		408	23	73	1	315	8
Other mines and quarries	7,605	7,524	81	2.3	0.1	1,963	44	274	4	5,287	33
Manufacturing and mechanical industries	68,785	60,214	8,571	18.7	10.6	46,369	7,478	2,181	173	11,664	920
Building industry	16,661	16,447	214	5.1	0.3	12,179	179	775	9	3,493	26
Chemical and allied industries	2,120	1,843	277	0.6	0.3	1,439	259	56	6	348	12
Clothing industries	2,527	1,069	1,458	0.3	1.8	963	1,378	13	18	93	62
Bakeries	2,345	1,896	449	0.6	0.6	1,024	306	28	7	244	46
Slaughter and packing houses	1,983	1,775	208	0.6	0.3	1,594	181	34	3	147	24
Other food and allied industries	5,908	4,887	1,021	1.5	1.3	3,168	816	321	28	1,398	177
Automobile factories and repair shops	4,349	4,186	163	1.3	0.2	3,265	143	138	3	783	17
Automobile factories	1,604	1,488	116	0.5	0.1	1,321	107	35	2	132	7
Automobile repair shops	2,745	2,698	47	0.8	0.1	1,944	36	103	1	651	10
Blast furnaces and steel rolling mills	5,322	5,238	84	1.6	0.1	4,329	75	88	1	821	8
Other iron and steel industries	6,740	6,463	277	2.0	0.3	5,277	248	182	10	1,004	19
Paper, printing, and allied industries	4,116	3,306	810	1.0	1.0	2,856	717	48	15	302	78
Printing, publishing, and engraving	3,790	3,061	729	1.0	0.9	2,645	638	39	15	377	76
Paper and allied industries	326	245	81	0.1	0.1	221	79	9		15	2
Independent hand trades	3,369	1,653	1,716	0.5	2.1	1,023	1,429	66	35	564	252
Other manufacturing industries	13,345	11,451	1,894	3.6	2.3	8,642	1,657	432	38	2,377	199
Cigar and tobacco factories	218	171	47	0.1	0.1	159	45	1		11	2
Clay, glass, and stone industries	2,070	1,934	136	0.6	0.2	1,378	81	74		482	55
Metal industries, except iron and steel	913	878	35	0.3		664	34	25		189	1
Shoe factories	85	79	6			69	5	2	1	8	
Other leather industries	474	397	77	0.1	0.1	342	75	6		49	2
Saw and planing mills	1,222	1,198	24	0.4		381	12	106	2	651	10
Other woodworking and furniture industries	887	811	76	0.3	0.1	748	63	7	3	56	10
Cotton mills	5	5				4				1	
Knitting mills	19	9	10			7	10			2	
Silk mills	4	4				4					
Woolen and worsted mills	15	12	3			9	3			3	
Other textile mills	299	136	163		0.2	123	134	2	8	11	21
Electrical machinery and supply factories	781	678	103	0.2	0.1	614	96	15	2	49	5
Rubber factories	1,245	1,016	229	0.3	0.3	912	222	20	2	84	5
Miscellaneous manufacturing industries	5,108	4,123	985	1.3	1.2	3,228	877	114	20	781	88
Transportation	42,859	38,409	4,450	11.9	5.5	26,148	3,250	1,659	225	10,602	975
Construction and maintenance of streets, roads, and sewers	3,694	3,663	31	1.1		1,642	14	377	3	1,644	14
Garages, greasing stations, and automobile laundries	5,215	4,958	257	1.5	0.3	3,123	159	209	17	1,626	81
Postal service	2,897	2,474	423	0.8	0.5	1,579	80	167	65	728	278
Steam and street railroads	19,893	19,300	593	6.0	0.7	14,227	522	529	11	4,544	60
Steam railroads	18,466	17,933	533	5.6	0.7	12,971	466	505	9	4,457	58
Street railroads	1,427	1,367	60	0.4	0.1	1,256	56	24	2	87	2
Telegraph and telephone	5,971	2,996	2,975	0.9	3.7	2,326	2,342	86	114	584	519
Other transportation and communication	5,189	5,018	171	1.6	0.2	3,251	133	291	15	1,476	23
Trade	67,139	51,135	16,004	15.9	19.7	40,297	13,493	1,236	496	9,602	2,015
Banking and brokerage	5,254	3,894	1,360	1.2	1.7	3,242	1,123	77	64	575	173
Insurance and real estate	6,360	4,528	1,832	1.4	2.3	3,886	1,676	82	38	560	118
Automobile agencies and filling stations	5,513	5,171	342	1.6	0.4	3,770	278	158	13	1,243	51
Wholesale and retail trade, except automobiles	47,464	35,577	11,887	11.1	14.6	27,897	9,893	858	360	6,822	1,634
Other trade industries	2,548	1,965	583	0.6	0.7	1,502	523	61	21	402	39
Public service (not elsewhere classified)	8,716	7,576	1,140	2.4	1.4	5,120	867	250	48	2,206	227
Professional service	36,238	16,847	19,391	5.2	23.9	11,770	13,014	621	1,962	4,456	4,415
Recreation and amusement	4,545	3,077	1,468	1.0	1.8	2,159	1,166	102	69	816	233
Other professional and semiprofessional service	31,693	13,770	17,923	4.3	22.1	9,611	11,848	519	1,893	3,640	4,182
Domestic and personal service	39,292	13,308	25,984	4.1	32.0	10,641	19,555	248	1,883	2,419	4,746
Hotels, restaurants, boarding houses, etc.	14,306	6,116	8,190	1.9	10.1	4,967	6,261	61	154	1,088	1,775
Laundries and cleaning, dyeing, and pressing shops	4,226	1,778	2,448	0.6	3.0	1,564	2,136	18	42	196	270
Other domestic and personal service	20,760	5,414	15,346	1.7	18.9	4,110	11,158	169	1,687	1,135	2,701
Industry not specified	12,220	10,921	1,299	3.4	1.6	7,281	1,081	376	58	3,264	180

TABLE 11.—POPULATION BY AGE, COLOR, NATIVITY, AND SEX, FOR COUNTIES: 1930

COUNTY AND AGE (YEARS)	ALL CLASSES			NATIVE WHITE		FOREIGN-BORN WHITE		NEGRO	
	Total	Male	Female	Male	Female	Male	Female	Male	Female
Adams	20,245	11,123	9,120	8,568	7,481	1,277	856	73	34
Under 5	1,901	939	962	808	843	----	----	5	----
Under 1	*384*	*191*	*193*	*158*	*171*	----	----	*1*	----
5 to 9	2,163	1,129	1,034	975	888	1	1	1	4
10 to 14	2,128	1,085	1,043	963	929	6	5	2	2
15 to 19	1,861	960	901	845	791	28	22	5	11
20 to 24	1,751	1,000	751	875	657	54	38	2	2
25 to 29	1,533	854	679	731	582	60	48	3	1
30 to 34	1,506	838	668	680	566	98	55	11	2
35 to 44	2,909	1,658	1,251	1,271	980	264	177	27	8
45 to 54	2,127	1,213	914	810	632	306	228	4	4
55 to 64	1,366	811	555	515	382	247	161	3	----
65 to 74	734	462	272	286	173	157	94	7	----
75 and over	253	168	85	104	56	54	26	3	----
Unknown	13	8	5	5	2	2	1	----	----
Alamosa	8,602	4,448	4,154	4,016	3,794	129	84	27	22
Under 5	1,065	526	539	483	500	----	1	2	3
Under 1	*254*	*126*	*128*	*116*	*119*	----	----	----	*1*
5 to 9	1,008	489	519	452	479	----	----	3	4
10 to 14	872	451	421	406	394	2	----	7	1
15 to 19	815	408	407	379	368	----	2	1	2
20 to 24	772	383	389	349	359	1	1	----	1
25 to 29	704	318	386	299	361	2	6	1	----
30 to 34	632	318	314	300	290	9	4	2	3
35 to 44	1,231	662	569	591	519	31	21	1	2
45 to 54	766	453	313	383	269	39	18	8	5
55 to 64	456	264	192	227	172	21	15	1	1
65 to 74	208	131	77	110	62	17	11	1	----
75 and over	65	40	25	32	18	7	5	----	----
Unknown	8	5	3	5	3	----	----	----	----
Arapahoe	22,647	11,782	10,865	10,649	9,939	904	743	54	50
Under 5	2,133	1,073	1,060	1,045	1,030	----	1	3	3
Under 1	*401*	*219*	*182*	*211*	*176*	----	----	----	----
5 to 9	2,401	1,234	1,167	1,199	1,140	5	1	4	4
10 to 14	2,071	1,063	1,008	1,040	987	3	6	4	3
15 to 19	1,892	964	928	938	899	9	9	2	3
20 to 24	1,810	1,003	807	960	768	28	26	----	4
25 to 29	1,690	863	827	787	795	59	21	4	3
30 to 34	1,748	882	866	804	812	57	39	5	4
35 to 44	3,369	1,793	1,576	1,580	1,426	184	131	9	7
45 to 54	2,496	1,340	1,156	1,119	953	194	188	10	9
55 to 64	1,705	893	812	673	644	204	159	7	7
65 to 74	949	490	459	376	336	108	118	4	2
75 and over	349	173	176	118	127	53	48	2	1
Unknown	34	11	23	10	22	----	1	----	----
Archuleta	3,204	1,695	1,509	871	711	32	15	----	----
Under 5	431	210	221	88	87	----	----	----	----
Under 1	*105*	*48*	*57*	*18*	*25*	----	----	----	----
5 to 9	406	196	210	85	72	----	----	----	----
10 to 14	342	173	169	82	63	----	----	----	----
15 to 19	318	162	156	88	70	----	----	----	----
20 to 24	291	148	143	77	73	1	----	----	----
25 to 29	236	126	110	62	54	4	----	----	----
30 to 34	193	108	85	59	50	----	1	----	----
35 to 44	322	180	142	95	85	3	1	----	----
45 to 54	292	164	128	103	77	5	2	----	----
55 to 64	211	117	94	70	51	4	6	----	----
65 to 74	118	81	37	45	20	12	3	----	----
75 and over	44	30	14	17	9	3	2	----	----
Unknown	----	----	----	----	----	----	----	----	----
Baca	10,570	5,716	4,854	5,638	4,798	46	34	1	1
Under 5	1,909	862	647	660	645	----	----	----	----
Under 1	*275*	*139*	*136*	*138*	*136*	----	----	----	----
5 to 9	1,408	704	704	700	698	----	----	----	----
10 to 14	1,210	612	598	610	597	----	----	----	----
15 to 19	1,063	570	493	567	489	----	1	----	----
20 to 24	911	512	399	508	398	4	----	----	----
25 to 29	772	407	365	402	361	3	2	----	----
30 to 34	722	381	341	377	336	3	4	----	----
35 to 44	1,427	810	617	789	608	15	5	----	----
45 to 54	854	510	344	497	337	7	6	----	----
55 to 64	512	305	207	293	203	8	4	----	----
65 to 74	267	173	94	168	87	4	7	----	----
75 and over	105	64	41	61	35	2	5	1	1
Unknown	10	6	4	6	4	----	----	----	----
Bent	9,134	4,988	4,146	4,221	3,604	162	77	7	8
Under 5	953	472	481	379	401	----	----	----	----
Under 1	*217*	*104*	*113*	*87*	*93*	----	----	----	----
5 to 9	1,097	586	511	497	434	----	----	----	----
10 to 14	938	478	460	413	388	1	2	2	2
15 to 19	865	437	428	386	373	4	1	----	----
20 to 24	766	409	357	353	328	7	2	1	----
25 to 29	616	314	302	258	270	11	8	----	----
30 to 34	779	461	318	418	282	11	5	----	----
35 to 44	1,349	785	564	656	486	33	15	2	3
45 to 54	833	477	356	387	312	30	22	2	2
55 to 64	564	341	223	286	201	37	12	----	1
65 to 74	265	161	104	136	95	16	4	----	----
75 and over	104	63	41	51	33	10	6	----	----
Unknown	5	4	1	1	1	----	----	----	----

COUNTY AND AGE (YEARS)	ALL CLASSES			NATIVE WHITE		FOREIGN-BORN WHITE		NEGRO	
	Total	Male	Female	Male	Female	Male	Female	Male	Female
Boulder	32,456	16,169	16,287	13,650	14,142	1,500	1,202	65	63
Under 5	2,036	1,035	1,001	1,161	1,127	1	----	8	4
Under 1	*485*	*248*	*237*	*209*	*207*	----	----	*1*	*2*
5 to 9	3,024	1,538	1,486	1,362	1,308	5	2	3	3
10 to 14	3,127	1,620	1,507	1,499	1,381	10	5	2	2
15 to 19	3,113	1,588	1,525	1,469	1,414	19	16	5	4
20 to 24	2,712	1,347	1,365	1,222	1,256	35	34	7	8
25 to 29	2,085	1,024	1,061	885	957	69	57	8	7
30 to 34	2,068	964	1,104	843	975	70	59	2	1
35 to 44	4,234	2,010	2,224	1,631	1,941	252	180	6	11
45 to 54	3,993	1,952	2,041	1,525	1,606	354	292	9	12
55 to 64	2,919	1,471	1,448	1,117	1,186	316	244	6	5
65 to 74	1,727	910	817	639	606	260	205	6	5
75 and over	783	394	389	282	280	109	107	2	1
Unknown	32	16	16	15	15	----	1	1	----
Chaffee	8,126	4,363	3,763	3,323	3,093	460	310	14	9
Under 5	753	391	362	326	288	----	----	----	----
Under 1	*150*	*81*	*69*	*65*	*50*	----	----	----	----
5 to 9	796	396	400	333	344	1	1	----	----
10 to 14	737	352	385	315	339	1	3	1	----
15 to 19	845	461	384	391	348	8	----	3	----
20 to 24	732	412	320	294	276	12	5	4	2
25 to 29	598	312	286	236	245	15	18	1	----
30 to 34	506	268	238	203	203	30	16	----	----
35 to 44	1,112	630	482	425	379	109	68	2	2
45 to 54	922	513	409	351	314	123	83	2	2
55 to 64	611	335	276	240	207	82	53	----	1
65 to 74	339	198	141	144	97	52	40	1	2
75 and over	173	94	79	64	52	27	23	----	----
Unknown	2	1	1	1	1	----	----	----	----
Cheyenne	3,723	2,021	1,702	1,370	1,621	117	67	1	----
Under 5	381	180	201	172	199	----	----	----	----
Under 1	*68*	*34*	*34*	*32*	*34*	----	----	----	----
5 to 9	422	219	203	214	200	----	----	----	----
10 to 14	448	255	193	254	192	----	----	----	----
15 to 19	337	176	161	174	180	2	----	----	----
20 to 24	329	169	160	164	155	1	3	----	----
25 to 29	261	144	117	136	110	5	3	----	----
30 to 34	241	142	99	134	97	5	2	----	----
35 to 44	483	269	214	251	206	12	7	----	----
45 to 54	381	210	171	175	148	34	23	----	----
55 to 64	247	151	96	121	80	27	16	1	----
65 to 74	136	80	56	58	46	22	10	----	----
75 and over	36	26	10	17	7	9	3	----	----
Unknown	1	----	1	----	1	----	----	----	----
Clear Creek	2,155	1,128	1,027	988	898	151	118	3	8
Under 5	156	85	71	84	67	----	----	----	3
Under 1	*30*	*18*	*12*	*18*	*12*	----	----	----	----
5 to 9	168	82	86	81	86	----	----	----	----
10 to 14	181	92	89	90	89	----	----	----	----
15 to 19	159	75	84	74	83	1	----	----	1
20 to 24	147	70	77	68	74	2	2	----	----
25 to 29	139	71	68	69	64	2	4	----	----
30 to 34	128	63	65	58	63	5	1	----	----
35 to 44	306	172	134	153	127	19	6	----	1
45 to 54	287	152	135	112	115	39	20	----	----
55 to 64	244	139	105	97	69	42	36	----	----
65 to 74	174	93	81	62	45	29	36	2	----
75 and over	88	29	29	18	13	9	13	1	3
Unknown	8	5	3	2	3	3	----	----	----
Conejos	9,803	5,043	4,760	4,939	4,675	50	36	3	1
Under 5	1,409	719	690	716	676	----	----	----	1
Under 1	*291*	*152*	*139*	*152*	*136*	----	----	----	----
5 to 9	1,385	725	660	712	647	1	----	2	----
10 to 14	1,228	622	606	613	602	1	----	----	----
15 to 19	1,116	554	562	549	557	----	2	----	----
20 to 24	893	431	462	430	461	----	----	----	----
25 to 29	630	333	297	331	291	1	3	----	----
30 to 34	551	278	273	270	266	4	----	----	----
35 to 44	994	523	471	502	466	9	3	1	----
45 to 54	749	381	368	359	350	15	7	----	----
55 to 64	446	256	190	251	180	4	10	----	----
65 to 74	293	165	128	155	121	10	7	----	----
75 and over	107	56	51	51	47	5	4	----	----
Unknown	2	----	2	----	2	----	----	----	----
Costilla	5,779	2,983	2,796	2,720	2,619	39	24	1	----
Under 5	831	423	408	398	383	----	----	----	----
Under 1	*198*	*103*	*95*	*99*	*90*	----	----	----	----
5 to 9	808	399	409	362	374	----	----	----	----
10 to 14	751	360	391	330	365	----	----	----	----
15 to 19	562	293	269	279	261	----	----	----	----
20 to 24	466	230	236	216	229	----	----	----	----
25 to 29	392	209	183	203	174	----	----	1	----
30 to 34	324	172	152	155	138	3	1	----	----
35 to 44	657	330	327	287	301	10	4	----	----
45 to 54	424	247	177	207	165	8	7	----	----
55 to 64	308	154	154	132	143	8	9	----	----
65 to 74	184	127	57	114	55	10	2	----	----
75 and over	67	37	30	35	28	----	1	----	----
Unknown	5	2	3	2	3	----	----	----	----

TABLE 11.—POPULATION BY AGE, COLOR, NATIVITY, AND SEX, FOR COUNTIES: 1930—Continued

COUNTY AND AGE (YEARS)	ALL CLASSES			NATIVE WHITE		FOREIGN-BORN WHITE		NEGRO	
	Total	Male	Female	Male	Female	Male	Female	Male	Female
Crowley	5,934	3,143	2,791	2,244	2,038	163	129	7	10
Under 5	700	376	324	236	219			1	1
Under 1	*161*	*77*	*84*	*54*	*49*			*1*	
5 to 9	702	340	362	244	247				2
10 to 14	717	371	346	278	256				1
15 to 19	617	330	287	260	226	3	1		
20 to 24	492	268	224	195	171	7	4		
25 to 29	372	180	192	120	139	4	8	1	1
30 to 34	374	185	189	128	129	16	12		1
35 to 44	737	393	344	266	250	34	30	3	2
45 to 54	570	320	250	226	201	42	29		1
55 to 64	379	214	165	168	124	28	24	2	1
65 to 74	190	121	69	93	47	19	14		
75 and over	82	43	39	28	29	10	7		
Unknown	2	2		2					
Custer	2,124	1,157	967	989	842	95	72	25	11
Under 5	205	107	98	100	90			1	1
Under 1	*39*	*22*	*17*	*22*	*16*				*1*
5 to 9	229	112	117	101	109			3	1
10 to 14	182	95	87	87	82			1	1
15 to 19	174	96	78	88	72	1		2	1
20 to 24	163	86	77	79	70		1	1	1
25 to 29	163	77	86	72	80	1	2	2	
30 to 34	142	91	51	88	47	1			2
35 to 44	275	150	125	132	109	5	8	9	3
45 to 54	247	137	110	107	91	20	16	4	1
55 to 64	165	102	63	71	48	27	14	2	
65 to 74	125	73	52	48	30	25	22		
75 and over	54	31	23	16	14	15	9		
Unknown									
Delta	14,204	7,382	6,822	6,514	6,102	321	227		1
Under 5	1,431	737	694	657	604				
Under 1	*272*	*136*	*136*	*118*	*119*				
5 to 9	1,562	752	810	671	717				
10 to 14	1,557	808	749	732	671	3			
15 to 19	1,464	777	687	721	629	2	2		
20 to 24	1,138	585	553	517	508	11	12		1
25 to 29	899	449	450	415	424	9	3		
30 to 34	824	386	438	352	404	10	10		
35 to 44	1,778	929	849	809	757	48	32		
45 to 54	1,525	784	741	654	644	75	73		
55 to 64	1,076	589	487	490	420	80	59		
65 to 74	690	432	258	370	229	58	26		
75 and over	256	152	104	124	93	25	10		
Unknown	4	2	2	2	2				
Denver	287,861	139,872	147,989	115,985	125,757	16,421	14,814	3,365	3,839
Under 5	20,113	10,110	10,003	9,255	9,151	9	6	227	237
Under 1	*4,112*	*2,044*	*2,068*	*1,865*	*1,880*			*40*	*46*
5 to 9	22,715	11,464	11,251	10,627	10,360	61	44	211	243
10 to 14	21,346	10,651	10,695	9,976	10,006	82	81	197	226
15 to 19	22,445	10,333	12,112	9,620	11,219	203	243	191	254
20 to 24	25,066	11,414	13,652	10,328	12,459	465	518	242	326
25 to 29	24,154	11,310	12,844	9,913	11,383	770	802	252	370
30 to 34	24,090	11,563	12,527	9,852	11,005	1,069	897	317	395
35 to 44	46,324	22,964	23,360	18,333	19,606	3,348	2,626	695	741
45 to 54	36,519	17,987	18,532	13,163	14,292	3,926	3,462	582	582
55 to 64	24,966	12,123	12,843	8,508	9,333	3,209	3,151	280	261
65 to 74	14,660	7,397	7,263	4,706	4,992	2,415	2,097	126	149
75 and over	5,224	2,415	2,809	1,511	1,869	838	880	40	49
Unknown	239	141	98	103	82	26	7	5	6
Dolores	1,412	773	639	689	598	68	23		
Under 5	165	89	76	88	69				
Under 1	*38*	*23*	*15*	*23*	*13*				
5 to 9	154	71	83	69	81				
10 to 14	127	55	72	54	69				
15 to 19	121	64	57	62	56	1	1		
20 to 24	117	58	59	55	56		1		
25 to 29	102	49	53	46	49		2		
30 to 34	110	65	45	62	42	3	1		
35 to 44	190	114	76	97	72	15	4		
45 to 54	158	101	57	73	51	26	6		
55 to 64	104	67	37	50	33	16	4		
65 to 74	53	33	20	28	17	5	3		
75 and over	11	7	4	5	3	2	1		
Unknown									
Douglas	3,498	1,924	1,574	1,733	1,430	133	87	2	
Under 5	301	145	156	137	137				
Under 1	*68*	*30*	*32*	*28*	*25*				
5 to 9	359	190	169	185	158				
10 to 14	318	165	153	161	149		1		
15 to 19	297	161	136	159	132				
20 to 24	275	155	120	149	118	1			
25 to 29	283	151	132	136	119	4	2		
30 to 34	274	161	113	148	110	7	2		
35 to 44	524	290	234	257	223	22	8	1	
45 to 54	411	224	187	191	161	29	23		
55 to 64	252	161	91	125	67	35	24		
65 to 74	142	90	52	60	38	29	14	1	
75 and over	61	30	31	24	18	6	13		
Unknown	1	1		1					

COUNTY AND AGE (YEARS)	ALL CLASSES			NATIVE WHITE		FOREIGN-BORN WHITE		NEGRO	
	Total	Male	Female	Male	Female	Male	Female	Male	Female
Eagle	3,924	2,268	1,656	1,815	1,418	208	85	1	
Under 5	387	214	173	181	142				
Under 1	*78*	*46*	*32*	*38*	*24*				
5 to 9	411	214	197	189	166				
10 to 14	346	165	181	148	170	1	1		
15 to 19	301	152	149	137	126	2			
20 to 24	405	248	157	186	142	7			
25 to 29	354	209	145	164	122	6	3	1	
30 to 34	286	172	114	137	106	14	2		
35 to 44	600	359	241	288	210	45	20		
45 to 54	372	228	144	166	120	47	19		
55 to 64	246	160	86	114	67	44	18		
65 to 74	151	102	49	73	34	29	15		
75 and over	64	44	20	31	13	13	7		
Unknown	1	1		1					
Elbert	6,580	3,553	3,027	3,292	2,860	212	145	5	8
Under 5	685	338	347	333	344			1	1
Under 1	*158*	*81*	*77*	*79*	*77*			*1*	
5 to 9	709	352	357	345	354		1	1	2
10 to 14	715	374	341	370	335	1	1		3
15 to 19	676	356	320	352	315	1	1		
20 to 24	571	319	252	307	249	3	2		1
25 to 29	485	265	220	249	215	7	3	1	
30 to 34	429	242	187	237	180	2	5		
35 to 44	802	421	381	392	360	24	20		
45 to 54	723	403	320	342	278	57	40	1	1
55 to 64	464	273	191	219	150	54	41		
65 to 74	250	164	86	117	63	47	23		
75 and over	69	45	24	28	16	16	8	1	
Unknown	2	1	1	1	1				
El Paso	49,570	23,854	25,716	21,232	23,192	1,702	1,545	489	607
Under 5	3,498	1,760	1,738	1,646	1,641	1		35	31
Under 1	*704*	*357*	*347*	*332*	*320*	*1*		*6*	*8*
5 to 9	4,064	2,066	1,998	1,944	1,883	7	5	43	40
10 to 14	4,081	2,074	2,007	1,976	1,919	7	8	45	35
15 to 19	4,198	2,050	2,148	1,953	2,055	19	14	43	50
20 to 24	3,811	1,787	2,024	1,703	1,917	31	37	24	37
25 to 29	3,633	1,667	1,966	1,553	1,817	52	63	33	55
30 to 34	3,627	1,699	1,928	1,524	1,779	95	79	39	48
35 to 44	7,006	3,279	3,727	2,861	3,337	290	247	76	110
45 to 54	6,343	2,940	3,403	2,465	2,884	379	392	65	107
55 to 64	4,936	2,327	2,609	1,912	2,201	353	337	52	57
65 to 74	3,113	1,557	1,556	1,184	1,267	344	263	24	23
75 and over	1,242	642	600	506	482	124	100	9	14
Unknown	18	6	12	5	10			1	
Fremont	18,896	10,157	8,739	8,336	7,652	1,079	673	153	63
Under 5	1,573	779	794	699	709	2		3	5
Under 1	*291*	*150*	*141*	*139*	*124*				*1*
5 to 9	1,779	892	887	818	827	2	2	5	7
10 to 14	1,801	943	858	900	820	3	1	5	4
15 to 19	1,832	917	915	872	873	15	11	5	5
20 to 24	1,587	870	717	754	661	25	9	16	5
25 to 29	1,348	753	595	627	541	31	21	26	4
30 to 34	1,273	724	549	590	488	57	30	24	3
35 to 44	2,524	1,403	1,121	1,050	947	217	130	26	9
45 to 54	2,211	1,216	995	849	782	291	181	22	14
55 to 64	1,598	876	722	657	568	191	144	13	4
65 to 74	972	575	397	382	298	180	94	5	3
75 and over	398	209	189	138	138	65	50	3	
Unknown									
Garfield	9,975	5,304	4,671	4,658	4,212	435	317	8	3
Under 5	928	442	486	412	456		1		
Under 1	*169*	*89*	*80*	*84*	*73*				
5 to 9	976	504	472	479	446		1		
10 to 14	999	517	482	495	470	1			
15 to 19	965	517	448	486	422	3	7	3	
20 to 24	838	439	399	400	374	12	12		
25 to 29	732	385	347	358	326	12	11		
30 to 34	688	351	337	316	318	24	11	1	
35 to 44	1,364	726	638	624	559	74	62		
45 to 54	1,070	586	484	455	397	115	83	2	1
55 to 64	725	414	311	335	245	75	63	1	
65 to 74	498	304	194	214	144	84	49	1	1
75 and over	189	117	72	83	54	34	17		1
Unknown	3	2	1	1	1	1			
Gilpin	1,212	677	535	567	462	107	67		
Under 5	106	48	58	48	56				
Under 1	*15*	*7*	*8*	*7*	*8*				
5 to 9	97	53	44	53	40		4		
10 to 14	83	33	50	33	48		2		
15 to 19	86	43	43	42	42	1	1		
20 to 24	77	41	36	39	34	2			
25 to 29	103	57	46	54	44	2	1		
30 to 34	84	43	41	41	39	1	2		
35 to 44	162	100	62	80	58	19	4		
45 to 54	188	114	74	86	52	28	22		
55 to 64	119	79	40	49	26	30	13		
65 to 74	79	47	32	30	18	17	14		
75 and over	27	19	8	12	4	7	4		
Unknown	1		1		1				

TABLE 11.—POPULATION BY AGE, COLOR, NATIVITY, AND SEX, FOR COUNTIES: 1930—Continued

COUNTY AND AGE (YEARS)	ALL CLASSES			NATIVE WHITE		FOREIGN-BORN WHITE		NEGRO	
	Total	Male	Female	Male	Female	Male	Female	Male	Female
Grand	2,108	1,231	877	1,079	818	132	44	----	----
Under 5	185	102	83	100	78	----	----	----	----
Under 1	*40*	*22*	*18*	*21*	*18*	----	----	----	----
5 to 9	226	103	123	102	119	----	----	----	----
10 to 14	181	95	86	94	86	----	----	----	----
15 to 19	135	75	60	74	59	----	----	----	----
20 to 24	165	99	66	88	63	8	1	----	----
25 to 29	163	99	64	95	60	2	4	----	----
30 to 34	143	75	68	67	65	7	2	----	----
35 to 44	321	196	125	162	115	32	9	----	----
45 to 54	288	190	98	156	88	27	10	----	----
55 to 64	176	113	63	84	51	29	11	----	----
65 to 74	94	62	32	42	27	20	5	----	----
75 and over	31	22	9	15	7	7	2	----	----
Unknown	----	----	----	----	----	----	----	----	----
Gunnison	5,527	3,078	2,449	2,463	2,081	468	247	9	4
Under 5	570	290	280	261	255	----	----	----	----
Under 1	*107*	*63*	*44*	*57*	*40*	----	----	----	----
5 to 9	576	283	293	262	269	3	1	----	----
10 to 14	503	259	244	251	226	1	1	----	----
15 to 19	532	296	236	278	227	6	3	2	----
20 to 24	512	279	233	257	220	13	5	1	----
25 to 29	434	241	193	219	171	12	9	----	----
30 to 34	363	197	166	154	141	29	17	----	----
35 to 44	741	411	330	268	209	116	60	1	2
45 to 54	607	366	241	202	151	152	85	1	----
55 to 64	371	241	130	156	88	81	39	2	1
65 to 74	231	159	72	118	52	37	19	1	1
75 and over	82	54	28	36	19	17	8	1	----
Unknown	5	2	3	1	3	1	----	----	----
Hinsdale	449	263	186	280	172	23	6	1	2
Under 5	33	14	19	13	16	----	----	----	1
Under 1	*6*	*3*	*3*	*3*	*2*	----	----	----	*1*
5 to 9	42	21	21	20	21	----	----	----	----
10 to 14	40	20	20	20	20	----	----	----	----
15 to 19	43	23	20	23	20	----	----	----	----
20 to 24	37	25	12	22	11	----	----	----	----
25 to 29	32	17	15	16	12	----	----	----	----
30 to 34	26	18	8	16	8	----	----	----	----
35 to 44	68	40	28	37	26	2	1	----	1
45 to 54	60	36	24	29	22	6	2	1	----
55 to 64	41	30	11	22	8	8	3	----	----
65 to 74	16	12	4	8	4	4	----	----	----
75 and over	11	7	4	4	4	3	----	----	----
Unknown	----	----	----	----	----	----	----	----	----
Huerfano	17,062	8,994	8,068	6,433	6,122	1,121	665	139	115
Under 5	2,155	1,064	1,091	860	881	1	----	9	10
Under 1	*481*	*251*	*230*	*204*	*180*	----	----	*2*	*2*
5 to 9	2,229	1,125	1,104	957	898	2	7	4	8
10 to 14	1,991	1,032	959	867	805	12	2	6	4
15 to 19	1,727	875	852	709	715	20	16	10	8
20 to 24	1,360	666	694	533	550	25	27	7	17
25 to 29	1,170	571	599	408	460	63	55	9	4
30 to 34	1,116	557	559	392	428	75	59	6	15
35 to 44	2,266	1,293	973	724	632	363	196	26	20
45 to 54	1,497	897	600	463	354	302	168	33	16
55 to 64	895	531	364	306	224	150	81	19	6
65 to 74	461	276	185	159	115	79	38	8	5
75 and over	188	103	85	53	37	27	16	2	2
Unknown	7	4	3	2	3	2	----	----	----
Jackson	1,386	804	582	701	543	85	28	----	----
Under 5	133	69	64	64	60	----	1	----	----
Under 1	*29*	*16*	*13*	*16*	*12*	----	----	----	----
5 to 9	126	58	68	56	65	----	----	----	----
10 to 14	126	65	61	63	61	----	----	----	----
15 to 19	74	37	37	35	35	2	1	----	----
20 to 24	93	55	38	47	38	7	----	----	----
25 to 29	110	67	43	61	39	5	2	----	----
30 to 34	129	71	58	64	56	5	----	----	----
35 to 44	257	165	92	139	87	24	5	----	----
45 to 54	162	104	58	82	52	20	6	----	----
55 to 64	96	63	33	50	28	12	5	----	----
65 to 74	51	34	17	27	14	7	3	----	----
75 and over	26	14	12	11	7	3	5	----	----
Unknown	3	2	1	2	1	----	----	----	----
Jefferson	21,810	11,273	10,537	9,950	9,512	1,212	908	29	35
Under 5	1,732	895	837	882	829	----	1	----	----
Under 1	*333*	*161*	*172*	*149*	*180*	----	----	----	----
5 to 9	1,966	995	971	985	949	1	8	1	2
10 to 14	2,141	1,124	1,017	1,105	996	4	2	6	5
15 to 19	2,103	1,112	991	1,080	950	17	14	7	6
20 to 24	1,554	796	758	736	755	54	29	----	----
25 to 29	1,572	785	787	717	712	62	72	1	----
30 to 34	1,627	785	842	690	765	86	69	2	1
35 to 44	3,179	1,674	1,505	1,410	1,343	253	145	2	9
45 to 54	2,639	1,373	1,266	1,105	1,051	251	206	5	6
55 to 64	1,851	949	902	707	711	238	186	1	4
65 to 74	1,038	600	438	405	314	191	123	2	----
75 and over	355	175	180	119	126	54	52	2	2
Unknown	23	10	13	9	11	1	1	----	----

COUNTY AND AGE (YEARS)	ALL CLASSES			NATIVE WHITE		FOREIGN-BORN WHITE		NEGRO	
	Total	Male	Female	Male	Female	Male	Female	Male	Female
Kiowa	3,786	2,059	1,727	1,916	1,691	56	31	30	----
Under 5	248	175	173	172	173	----	----	----	----
Under 1	*62*	*51*	*31*	*30*	*31*	----	----	----	----
5 to 9	438	229	209	228	207	----	----	----	----
10 to 14	449	221	228	221	228	----	----	----	----
15 to 19	390	186	204	186	203	----	----	----	----
20 to 24	317	194	123	171	120	1	1	3	----
25 to 29	246	138	108	122	106	----	2	6	----
30 to 34	235	133	102	118	102	1	----	7	----
35 to 44	499	274	225	240	219	11	6	13	----
45 to 54	408	241	167	219	157	15	10	1	----
55 to 64	278	159	119	141	109	17	10	----	----
65 to 74	130	83	47	75	46	8	1	----	----
75 and over	48	26	22	23	21	3	1	----	----
Unknown	----	----	----	----	----	----	----	----	----
Kit Carson	9,725	5,126	4,599	4,924	4,451	196	142	----	----
Under 5	1,094	550	544	549	543	----	----	----	----
Under 1	*209*	*106*	*103*	*106*	*103*	----	----	----	----
5 to 9	1,232	649	583	648	581	1	----	----	----
10 to 14	1,190	574	616	574	615	----	----	----	----
15 to 19	1,020	536	484	535	484	----	----	----	----
20 to 24	754	390	364	387	360	3	4	----	----
25 to 29	651	341	310	338	305	3	4	----	----
30 to 34	612	321	291	309	284	12	7	----	----
35 to 44	1,257	659	598	633	573	25	25	----	----
45 to 54	935	525	410	466	368	56	41	----	----
55 to 64	569	338	231	284	202	54	29	----	----
65 to 74	309	181	128	152	104	29	24	----	----
75 and over	102	62	40	49	32	13	8	----	----
Unknown	----	----	----	----	----	----	----	----	----
Lake	4,899	2,672	2,227	1,910	1,703	596	390	8	9
Under 5	384	195	189	166	163	----	----	----	----
Under 1	*76*	*37*	*39*	*31*	*32*	----	----	----	----
5 to 9	434	214	220	193	196	1	----	----	----
10 to 14	457	234	223	224	209	----	----	2	1
15 to 19	525	259	266	243	250	5	2	----	----
20 to 24	386	220	166	193	146	10	6	----	----
25 to 29	339	188	151	163	133	4	5	1	1
30 to 34	301	166	135	130	113	21	14	----	----
35 to 44	701	392	309	232	227	137	68	2	4
45 to 54	603	348	255	164	129	170	122	1	1
55 to 64	406	231	175	94	73	133	100	2	1
65 to 74	286	181	105	85	51	95	54	----	----
75 and over	76	43	33	22	13	20	19	----	1
Unknown	1	1	----	1	----	----	----	----	----
La Plata	12,975	6,843	6,132	5,228	4,726	475	307	19	16
Under 5	1,440	735	705	564	510	----	----	3	----
Under 1	*283*	*145*	*138*	*118*	*87*	----	----	*1*	----
5 to 9	1,444	745	699	577	537	2	3	2	3
10 to 14	1,376	732	644	588	512	1	1	1	1
15 to 19	1,251	635	616	525	492	4	2	----	3
20 to 24	1,099	556	543	458	437	13	2	1	----
25 to 29	934	463	471	371	380	12	8	----	2
30 to 34	872	457	415	365	343	15	12	2	2
35 to 44	1,649	858	791	623	615	97	61	3	2
45 to 54	1,282	720	562	507	420	129	91	3	1
55 to 64	887	497	390	356	280	96	66	2	1
65 to 74	533	319	214	207	146	80	46	1	1
75 and over	202	120	82	81	54	26	15	1	----
Unknown	6	6	----	6	----	----	----	----	----
Larimer	33,137	16,820	16,317	14,160	14,082	1,516	1,298	5	8
Under 5	3,077	1,511	1,566	1,334	1,371	----	----	----	2
Under 1	*641*	*319*	*322*	*271*	*279*	----	----	----	*1*
5 to 9	3,531	1,752	1,779	1,606	1,620	4	2	----	----
10 to 14	3,395	1,783	1,612	1,620	1,511	2	4	----	1
15 to 19	3,353	1,701	1,652	1,550	1,506	34	40	----	----
20 to 24	2,644	1,380	1,264	1,179	1,116	71	67	----	----
25 to 29	2,191	1,081	1,110	859	938	112	96	2	1
30 to 34	2,141	1,054	1,087	864	933	117	111	----	----
35 to 44	4,349	2,166	2,183	1,752	1,826	284	264	1	1
45 to 54	3,698	1,884	1,814	1,504	1,524	299	241	1	3
55 to 64	2,577	1,369	1,208	1,038	953	299	232	----	----
65 to 74	1,541	824	717	598	528	212	172	1	----
75 and over	621	316	305	223	237	80	68	----	----
Unknown	49	29	20	23	19	2	1	----	----
Las Animas	16,008	18,673	17,335	13,914	13,573	2,101	1,325	152	134
Under 5	4,390	2,195	2,195	1,792	1,779	2	----	16	13
Under 1	*919*	*464*	*455*	*364*	*350*	*1*	----	*6*	*2*
5 to 9	4,644	2,290	2,354	1,863	1,940	13	5	9	9
10 to 14	4,029	2,023	2,006	1,724	1,684	10	13	12	14
15 to 19	3,647	1,789	1,858	1,541	1,593	31	25	9	11
20 to 24	3,016	1,504	1,512	1,257	1,287	50	38	6	7
25 to 29	2,535	1,210	1,325	939	1,071	90	79	6	11
30 to 34	2,279	1,176	1,103	839	827	186	115	9	8
35 to 44	4,637	2,534	2,103	1,594	1,519	562	315	24	29
45 to 54	3,239	1,901	1,338	1,123	865	567	348	35	15
55 to 64	2,079	1,173	906	697	586	350	242	20	12
65 to 74	1,129	653	476	404	316	186	110	4	4
75 and over	370	216	154	135	104	52	33	1	1
Unknown	14	9	5	6	2	2	2	1	----

TABLE 11.—POPULATION BY AGE, COLOR, NATIVITY, AND SEX, FOR COUNTIES: 1930—Continued

COUNTY AND AGE (YEARS)	ALL CLASSES			NATIVE WHITE		FOREIGN-BORN WHITE		NEGRO	
	Total	Male	Female	Male	Female	Male	Female	Male	Female
Lincoln	7,850	4,153	3,697	3,937	3,553	161	114	-----	1
Under 5	790	397	393	388	387	-----	-----	-----	-----
Under 1	*148*	*77*	*71*	*75*	*68*	-----	-----	-----	-----
5 to 9	980	469	511	461	505	1	-----	-----	-----
10 to 14	927	496	431	492	427	-----	-----	-----	-----
15 to 19	794	416	378	412	374	1	1	-----	-----
20 to 24	558	297	261	289	254	3	2	-----	1
25 to 29	534	280	254	270	246	4	5	-----	-----
30 to 34	468	219	249	209	242	5	7	-----	-----
35 to 44	1,086	570	516	524	482	36	33	-----	-----
45 to 54	852	498	354	451	325	43	28	-----	-----
55 to 64	485	289	196	251	177	37	19	-----	-----
65 to 74	273	162	111	136	96	25	15	-----	-----
75 and over	99	57	42	51	37	6	4	-----	-----
Unknown	4	3	1	3	1	-----	-----	-----	-----
Logan	19,946	10,354	9,592	8,912	8,382	953	745	18	21
Under 5	2,225	1,092	1,133	1,008	1,044	-----	-----	2	3
Under 1	*445*	*211*	*234*	*196*	*210*	-----	-----	-----	*1*
5 to 9	2,486	1,262	1,224	1,181	1,120	-----	-----	1	3
10 to 14	2,427	1,244	1,183	1,183	1,120	3	5	2	3
15 to 19	2,156	1,105	1,051	1,011	965	50	45	1	2
20 to 24	1,622	826	796	727	686	65	71	2	1
25 to 29	1,369	679	690	565	572	76	80	2	4
30 to 34	1,264	649	615	527	534	85	58	2	1
35 to 44	2,655	1,369	1,286	1,108	1,079	200	162	5	3
45 to 54	1,922	1,075	847	813	680	220	146	1	1
55 to 64	1,053	603	450	458	343	138	102	-----	-----
65 to 74	559	334	225	245	174	86	51	-----	-----
75 and over	190	106	84	79	57	27	25	-----	-----
Unknown	18	10	8	7	8	3	-----	-----	-----
Mesa	25,908	13,349	12,559	12,001	11,547	717	546	37	35
Under 5	2,435	1,249	1,186	1,164	1,113	1	-----	3	2
Under 1	*446*	*241*	*205*	*220*	*190*	-----	-----	-----	-----
5 to 9	2,764	1,381	1,383	1,303	1,285	1	2	5	5
10 to 14	2,699	1,392	1,307	1,322	1,250	1	5	3	5
15 to 19	2,526	1,198	1,328	1,137	1,202	11	13	1	-----
20 to 24	2,019	993	1,026	906	971	22	16	2	3
25 to 29	1,728	856	872	784	815	20	24	5	1
30 to 34	1,741	874	867	791	811	40	36	1	3
35 to 44	3,426	1,794	1,632	1,566	1,478	148	104	5	3
45 to 54	2,820	1,501	1,319	1,266	1,157	169	134	6	2
55 to 64	2,024	1,112	912	934	806	147	95	3	4
65 to 74	1,227	707	520	590	433	108	80	3	3
75 and over	484	283	201	233	162	49	37	-----	2
Unknown	15	9	6	5	4	-----	-----	-----	2
Mineral	640	364	276	314	252	29	13	1	-----
Under 5	53	25	28	24	27	-----	-----	-----	-----
Under 1	*10*	*7*	*3*	*7*	*3*	-----	-----	-----	-----
5 to 9	52	27	25	25	23	-----	-----	-----	-----
10 to 14	45	17	28	15	28	-----	-----	-----	-----
15 to 19	54	30	24	24	24	-----	-----	-----	-----
20 to 24	70	37	33	35	31	-----	-----	-----	-----
25 to 29	42	25	17	25	16	-----	-----	-----	-----
30 to 34	46	29	17	28	16	1	-----	-----	-----
35 to 44	74	40	34	35	31	2	-----	-----	-----
45 to 54	78	47	31	37	28	6	2	-----	-----
55 to 64	71	46	25	40	17	6	8	-----	-----
65 to 74	43	32	11	19	9	12	2	1	-----
75 and over	12	9	3	7	2	2	1	-----	-----
Unknown	-----	-----	-----	-----	-----	-----	-----	-----	-----
Moffat	4,861	2,722	2,139	2,537	2,059	148	80	1	-----
Under 5	454	238	216	238	216	-----	-----	-----	-----
Under 1	*98*	*46*	*52*	*46*	*52*	-----	-----	-----	-----
5 to 9	536	266	270	266	270	-----	-----	-----	-----
10 to 14	513	258	255	257	255	1	-----	-----	-----
15 to 19	424	231	193	230	190	1	3	-----	-----
20 to 24	377	206	171	201	169	3	2	-----	-----
25 to 29	340	188	152	182	150	2	2	-----	-----
30 to 34	321	176	145	167	139	6	6	-----	-----
35 to 44	740	427	313	373	296	40	17	-----	-----
45 to 54	567	352	215	301	195	43	20	1	-----
55 to 64	334	211	123	173	107	33	16	-----	-----
65 to 74	195	128	67	114	58	13	9	-----	-----
75 and over	59	40	19	34	14	6	5	-----	-----
Unknown	1	1	-----	1	-----	-----	-----	-----	-----
Montezuma	7,798	4,173	3,625	3,372	2,944	124	75	1	2
Under 5	982	500	482	384	344	-----	-----	-----	-----
Under 1	*208*	*107*	*101*	*78*	*68*	-----	-----	-----	-----
5 to 9	953	499	454	417	374	-----	2	-----	1
10 to 14	814	401	413	334	340	-----	-----	1	-----
15 to 19	805	426	379	350	315	1	2	-----	-----
20 to 24	703	367	336	300	274	6	1	-----	-----
25 to 29	533	287	246	222	196	6	1	-----	-----
30 to 34	454	236	218	193	188	5	6	-----	-----
35 to 44	873	470	403	377	344	24	5	-----	-----
45 to 54	773	424	349	344	294	30	21	-----	-----
55 to 64	526	316	210	250	168	25	19	-----	-----
65 to 74	288	187	101	146	86	23	10	-----	-----
75 and over	93	59	34	54	21	4	8	-----	1
Unknown	1	1	-----	1	-----	-----	-----	-----	-----

COUNTY AND AGE (YEARS)	ALL CLASSES			NATIVE WHITE		FOREIGN-BORN WHITE		NEGRO	
	Total	Male	Female	Male	Female	Male	Female	Male	Female
Montrose	11,742	6,223	5,519	5,243	4,684	305	246	4	4
Under 5	1,263	639	624	532	519	-----	-----	-----	-----
Under 1	*260*	*127*	*133*	*103*	*111*	-----	-----	-----	-----
5 to 9	1,353	700	653	597	553	-----	1	-----	-----
10 to 14	1,340	714	626	630	547	1	1	-----	-----
15 to 19	1,236	657	579	591	515	1	4	-----	-----
20 to 24	936	496	440	431	372	14	16	1	1
25 to 29	699	340	359	280	307	23	19	-----	-----
30 to 34	698	346	352	289	311	20	11	-----	-----
35 to 44	1,453	734	719	612	606	50	50	2	2
45 to 54	1,207	684	523	554	427	59	48	1	1
55 to 64	837	476	361	370	294	70	54	-----	-----
65 to 74	501	294	207	244	172	42	31	-----	-----
75 and over	211	138	73	108	59	25	11	-----	-----
Unknown	8	5	3	5	2	-----	-----	-----	-----
Morgan	13,284	6,494	6,790	7,786	7,323	949	772	21	14
Under 5	2,097	1,025	1,072	904	925	-----	-----	3	4
Under 1	*409*	*205*	*204*	*181*	*184*	-----	-----	-----	*3*
5 to 9	2,182	1,136	1,046	1,010	927	3	4	1	2
10 to 14	2,106	1,085	1,021	992	918	2	8	2	1
15 to 19	1,934	955	979	839	868	40	32	2	-----
20 to 24	1,547	799	748	664	611	59	76	1	3
25 to 29	1,277	647	630	517	507	77	82	2	1
30 to 34	1,099	548	551	425	457	72	53	1	-----
35 to 44	2,279	1,183	1,096	906	873	192	158	1	1
45 to 54	1,762	975	787	707	583	222	171	4	-----
55 to 64	1,127	630	497	462	379	147	107	1	-----
65 to 74	631	368	263	262	197	94	61	3	1
75 and over	233	137	96	94	75	41	20	-----	-----
Unknown	10	6	4	4	3	-----	-----	-----	1
Otero	24,390	12,499	11,891	9,632	9,446	427	339	115	107
Under 5	2,690	1,371	1,319	999	955	2	-----	5	7
Under 1	*559*	*286*	*273*	*201*	*188*	-----	-----	-----	*3*
5 to 9	2,916	1,450	1,466	1,069	1,068	1	4	5	9
10 to 14	2,630	1,349	1,281	1,039	1,025	1	3	9	9
15 to 19	2,489	1,241	1,248	984	1,038	18	6	9	5
20 to 24	2,034	1,043	991	842	808	21	15	10	12
25 to 29	1,786	876	910	679	746	32	23	13	9
30 to 34	1,559	749	810	583	652	26	32	9	8
35 to 44	3,073	1,579	1,494	1,207	1,196	80	63	15	15
45 to 54	2,430	1,322	1,108	1,001	905	102	77	18	19
55 to 64	1,599	884	715	712	581	81	65	13	10
65 to 74	872	485	387	393	334	50	35	9	3
75 and over	295	143	152	118	128	13	16	-----	1
Unknown	17	7	10	6	10	-----	-----	-----	-----
Ouray	1,784	989	795	845	707	141	87	2	1
Under 5	156	92	64	92	64	-----	-----	-----	-----
Under 1	*31*	*14*	*17*	*14*	*17*	-----	-----	-----	-----
5 to 9	152	71	81	71	81	-----	-----	-----	-----
10 to 14	139	71	68	70	67	1	1	-----	-----
15 to 19	153	85	68	84	68	1	-----	-----	-----
20 to 24	132	69	63	64	61	5	2	-----	-----
25 to 29	121	54	67	50	65	4	2	-----	-----
30 to 34	105	54	51	53	48	1	3	-----	-----
35 to 44	252	147	105	116	90	31	15	-----	-----
45 to 54	213	119	94	90	72	29	22	-----	-----
55 to 64	182	102	80	69	58	33	22	-----	-----
65 to 74	140	96	44	69	28	25	15	2	1
75 and over	39	29	10	17	5	11	5	-----	-----
Unknown	-----	-----	-----	-----	-----	-----	-----	-----	-----
Park	2,052	1,207	845	1,068	798	89	81	-----	-----
Under 5	168	86	82	82	79	-----	-----	-----	-----
Under 1	*38*	*24*	*14*	*23*	*13*	-----	-----	-----	-----
5 to 9	176	99	77	97	71	-----	1	-----	-----
10 to 14	169	93	76	91	74	-----	-----	-----	-----
15 to 19	131	77	54	74	52	-----	1	-----	-----
20 to 24	162	90	72	77	68	3	3	-----	-----
25 to 29	175	102	73	96	72	3	-----	-----	-----
30 to 34	140	72	68	68	65	3	1	-----	-----
35 to 44	324	194	130	170	124	10	3	-----	-----
45 to 54	265	155	110	135	102	13	8	-----	-----
55 to 64	198	133	65	103	61	27	4	-----	-----
65 to 74	105	76	29	52	23	23	6	-----	-----
75 and over	39	30	9	23	5	7	4	-----	-----
Unknown	-----	-----	-----	-----	-----	-----	-----	-----	-----
Phillips	5,797	3,052	2,7	2,900	2,626	148	114	-----	-----
Under 5	578	289	289	288	288	-----	-----	-----	-----
Under 1	*113*	*53*	*60*	*53*	*60*	-----	-----	-----	-----
5 to 9	665	329	336	329	335	-----	-----	-----	-----
10 to 14	636	304	332	304	329	-----	1	-----	-----
15 to 19	625	341	284	341	284	-----	-----	-----	-----
20 to 24	464	244	220	241	220	2	-----	-----	-----
25 to 29	425	225	200	222	194	3	6	-----	-----
30 to 34	408	213	195	206	190	7	5	-----	-----
35 to 44	754	401	353	378	335	27	17	-----	-----
45 to 54	620	338	282	302	252	36	30	-----	-----
55 to 64	342	203	139	173	112	29	27	-----	-----
65 to 74	203	118	85	90	66	28	19	-----	-----
75 and over	77	47	30	31	21	16	9	-----	-----
Unknown	-----	-----	-----	-----	-----	-----	-----	-----	-----

TABLE 11.—POPULATION BY AGE, COLOR, NATIVITY, AND SEX, FOR COUNTIES: 1930—Continued

COUNTY AND AGE (YEARS)	ALL CLASSES			NATIVE WHITE		FOREIGN-BORN WHITE		NEGRO	
	Total	Male	Female	Male	Female	Male	Female	Male	Female
Pitkin	1,770	979	791	749	625	227	164	1	2
Under 5	145	71	74	71	74				
Under 1	*19*	*8*	*11*	*8*	*11*				
5 to 9	142	72	70	71	70				
10 to 14	157	86	71	85	70	1	1		
15 to 19	152	81	71	79	69	2	2		
20 to 24	148	78	70	73	61	5	9		
25 to 29	103	52	51	47	43	5	8		
30 to 34	97	64	33	58	30	6	3		
35 to 44	218	121	97	76	73	45	24		
45 to 54	227	127	100	72	52	54	48	1	
55 to 64	179	94	85	43	45	51	38		2
65 to 74	144	98	46	52	28	46	18		
75 and over	56	34	22	22	9	12	13		
Unknown	2	1	1		1				
Prowers	14,762	7,801	6,961	6,813	6,065	205	169	22	24
Under 5	1,648	816	832	705	705				4
Under 1	*324*	*164*	*160*	*137*	*133*				
5 to 9	1,795	889	906	778	758	5		2	2
10 to 14	1,652	879	773	774	697	4	6	2	1
15 to 19	1,566	830	736	740	646	8	10		2
20 to 24	1,266	679	587	593	505	7	13	2	4
25 to 29	1,083	551	532	479	476	9	5	3	
30 to 34	934	475	459	420	412	12	11		1
35 to 44	1,918	1,008	910	880	793	38	37	3	4
45 to 54	1,365	775	590	667	511	43	35	5	4
55 to 64	899	506	393	454	346	29	33	4	1
65 to 74	455	276	179	235	157	33	13		1
75 and over	183	116	67	92	56	17	6	1	
Unknown	4	1	3	1	3				
Pueblo	66,038	33,769	32,269	26,592	26,273	3,604	2,724	647	686
Under 5	6,016	3,045	2,971	2,508	2,492		2	45	37
Under 1	*1,214*	*609*	*605*	*509*	*487*		*4*	*8*	
5 to 9	6,446	3,231	3,215	2,763	2,731	5	8	50	44
10 to 14	5,959	2,969	2,990	2,653	2,605	4	6	39	59
15 to 19	5,997	2,982	3,015	2,661	2,699	42	38	40	47
20 to 24	5,630	2,675	2,955	2,373	2,605	60	56	41	65
25 to 29	5,300	2,614	2,686	2,192	2,303	127	110	49	64
30 to 34	4,937	2,449	2,488	1,994	2,061	211	187	35	57
35 to 44	9,665	5,108	4,557	3,608	3,507	899	652	120	121
45 to 54	7,480	4,027	3,453	2,707	2,450	989	747	120	114
55 to 64	4,950	2,691	2,259	1,815	1,618	704	520	64	47
65 to 74	2,625	1,433	1,192	948	859	423	284	26	25
75 and over	984	513	471	347	330	134	112	18	5
Unknown	49	32	17	23	13	6	2		1
Rio Blanco	2,980	1,683	1,297	1,583	1,244	71	32	9	7
Under 5	279	143	136	138	133			2	1
Under 1	*56*	*32*	*24*	*31*	*22*				*1*
5 to 9	320	163	157	160	149		1	1	3
10 to 14	274	134	140	132	138			2	1
15 to 19	283	150	133	150	132				
20 to 24	299	169	130	168	129				
25 to 29	225	144	81	138	77	3	2		
30 to 34	217	116	101	111	98	2	2		
35 to 44	406	235	171	211	160	16	9	2	2
45 to 54	278	165	113	147	106	15	5	2	
55 to 64	222	133	89	120	78	13	11		
65 to 74	135	101	34	87	33	14	1		
75 and over	40	29	11	21	10	8	1		
Unknown	2	1	1		1				
Rio Grande	9,953	5,108	4,845	4,744	4,540	140	92	3	1
Under 5	1,172	593	579	557	543				
Under 1	*244*	*133*	*111*	*124*	*104*				
5 to 9	1,208	595	613	555	582	1			
10 to 14	1,079	516	563	489	538	4	1		
15 to 19	905	479	514	456	491	2	1		1
20 to 24	872	421	451	398	418	3		1	
25 to 29	663	323	340	300	321	3	3	1	
30 to 34	679	363	316	349	305	2	2	1	
35 to 44	1,234	641	593	605	557	20	16		
45 to 54	903	508	395	461	358	24	23		
55 to 64	599	343	256	306	239	28	13		
65 to 74	377	218	159	182	134	31	23		
75 and over	167	102	65	77	53	22	10		
Unknown	7	6	1	6	1				
Routt	9,352	5,289	4,063	4,433	3,648	595	246	72	53
Under 5	871	448	423	414	368		1	5	3
Under 1	*166*	*80*	*86*	*71*	*65*			*2*	
5 to 9	986	533	453	508	426	2	3	2	2
10 to 14	915	460	455	436	431	4	2	3	7
15 to 19	776	412	364	387	339	7	9	5	6
20 to 24	713	384	329	365	302	6	15	3	3
25 to 29	662	346	316	308	289	22	14	4	6
30 to 34	661	351	310	287	280	47	17	4	4
35 to 44	1,477	878	599	648	520	169	53	15	11
45 to 54	1,113	696	417	476	341	177	60	18	10
55 to 64	721	460	261	352	214	96	45	11	1
65 to 74	344	250	94	200	75	48	18	1	
75 and over	108	66	42	49	33	17	9		
Unknown	5	5		3				1	

COUNTY AND AGE (YEARS)	ALL CLASSES			NATIVE WHITE		FOREIGN-BORN WHITE		NEGRO	
	Total	Male	Female	Male	Female	Male	Female	Male	Female
Saguache	6,250	3,476	2,774	3,078	2,477	121	66	1	1
Under 5	811	438	373	382	334				
Under 1	*187*	*91*	*96*	*80*	*86*				
5 to 9	772	408	364	364	319	1	1		
10 to 14	630	346	284	320	256		2		
15 to 19	551	272	279	257	257	1	1		
20 to 24	598	318	280	289	245	4	5		
25 to 29	500	265	235	234	206	4	4	1	
30 to 34	459	258	201	225	184	7	2		
35 to 44	731	434	297	382	268	24	11		1
45 to 54	547	315	232	267	209	32	17		
55 to 64	359	244	115	212	105	22	6		
65 to 74	205	124	81	101	67	17	13		
75 and over	85	52	33	43	27	9	4		
Unknown	2	2		2					
San Juan	1,035	1,262	673	791	523	366	94	1	3
Under 5	137	60	68	63	55				
Under 1	*31*	*15*	*16*	*13*	*12*				
5 to 9	116	49	67	40	58		1		
10 to 14	103	50	53	42	47				
15 to 19	145	73	72	62	65				
20 to 24	220	146	74	113	64	9	4		1
25 to 29	226	154	72	105	57	31	11	1	
30 to 34	165	123	42	73	31	38	8		
35 to 44	361	267	94	107	70	151	17		2
45 to 54	248	177	71	89	42	80	27		
55 to 64	123	88	35	51	19	37	16		
65 to 74	68	52	16	37	8	15	8		
75 and over	23	14	9	9	7	5	2		
Unknown									
San Miguel	2,164	1,187	997	983	889	148	87	1	1
Under 5	204	101	103	95	101				
Under 1	*43*	*18*	*30*	*17*	*29*				
5 to 9	226	113	113	108	108				
10 to 14	232	107	125	104	121				
15 to 19	195	109	86	103	86	1			
20 to 24	147	74	73	64	70	5			1
25 to 29	128	73	55	64	53	3			
30 to 34	120	67	53	56	49	5	2		
35 to 44	303	159	144	124	121	25	20		
45 to 54	260	152	108	105	79	42	29		
55 to 64	208	123	85	79	60	40	25	1	
65 to 74	121	81	40	61	31	19	9		
75 and over	40	28	12	20	10	8	2		
Unknown									
Sedgwick	5,590	2,983	2,597	2,510	2,223	209	159	2	2
Under 5	626	326	300	288	248				
Under 1	*120*	*65*	*61*	*58*	*52*				
5 to 9	703	348	355	298	311	2			
10 to 14	644	348	296	314	282	1			
15 to 19	591	316	275	288	252	9	6		
20 to 24	465	249	216	215	184	16	14		
25 to 29	400	210	190	167	160	21	17		
30 to 34	368	199	169	166	142	12	10		1
35 to 44	753	410	343	346	288	33	29	1	
45 to 54	533	295	238	228	191	48	37	1	1
55 to 64	272	155	117	115	90	29	24		
65 to 74	155	93	62	65	49	28	13		
75 and over	65	31	34	18	25	12	9		
Unknown	5	3	2	2	1				
Summit	987	584	403	484	372	94	30		
Under 5	64	39	25	38	25				
Under 1	*9*	*5*	*4*	*5*	*4*				
5 to 9	86	52	34	52	34				
10 to 14	90	42	48	42	48				
15 to 19	59	32	27	32	26				
20 to 24	70	42	28	37	27	4	1		
25 to 29	83	45	38	37	37	5	1		
30 to 34	55	28	27	25	27	3			
35 to 44	167	95	72	79	64	15	8		
45 to 54	118	77	41	58	35	19	6		
55 to 64	107	73	34	48	26	25	8		
65 to 74	59	42	17	22	12	20	5		
75 and over	29	17	12	14	11	3	1		
Unknown									
Teller	4,141	2,280	1,861	2,024	1,671	244	184	3	4
Under 5	351	190	161	189	161	1			
Under 1	*64*	*35*	*29*	*35*	*29*				
5 to 9	347	166	181	165	181	1			
10 to 14	330	178	152	177	151	1	1		
15 to 19	341	157	184	157	183		1		
20 to 24	306	172	134	167	130	2	3		
25 to 29	298	157	141	154	138	2	3		
30 to 34	270	151	119	146	113	5	6		
35 to 44	486	256	230	221	200	33	30		
45 to 54	539	289	250	224	193	64	56		1
55 to 64	475	295	180	230	138	64	42	1	
65 to 74	292	202	90	147	59	52	29	1	1
75 and over	106	67	39	47	24	19	13	1	2
Unknown									

TABLE 11.—POPULATION BY AGE, COLOR, NATIVITY, AND SEX, FOR COUNTIES: 1930—Continued

COUNTY AND AGE (YEARS)	ALL CLASSES			NATIVE WHITE		FOREIGN-BORN WHITE		NEGRO	
	Total	Male	Female	Male	Female	Male	Female	Male	Female
Washington	9,591	5,182	4,409	4,847	4,141	255	198	15	12
Under 5	1,087	571	516	563	503	------	------	1	1
Under 1	*214*	*108*	*111*	*102*	*110*	------	------	------	------
5 to 9	1,174	625	549	612	538	------	2	3	------
10 to 14	1,164	609	555	598	543	2	1	2	1
15 to 19	986	508	478	498	465	4	5	2	1
20 to 24	746	401	345	391	333	6	9	------	------
25 to 29	616	324	292	307	280	10	7	------	1
30 to 34	591	315	276	293	260	18	11	1	1
35 to 44	1,315	715	600	665	559	36	33	1	1
45 to 54	943	533	410	458	340	65	66	2	2
55 to 64	510	312	198	250	174	59	24	1	------
65 to 74	321	184	137	146	105	37	29	1	3
75 and over	135	83	52	64	40	18	11	1	1
Unknown	3	2	1	2	1	------	------	------	------
Weld	65,097	34,023	31,074	25,271	23,950	3,524	2,680	65	46
Under 5	7,289	3,708	3,581	2,858	2,759	2	------	9	6
Under 1	*1,514*	*777*	*737*	*686*	*538*	------	------	*4*	------
5 to 9	7,357	3,992	3,865	3,141	3,076	12	9	7	3
10 to 14	7,489	3,824	3,665	3,189	3,056	14	14	2	4
15 to 19	6,828	3,435	3,393	2,828	2,814	93	96	4	6
20 to 24	5,622	2,931	2,691	2,288	2,183	203	174	5	1
25 to 29	4,477	2,343	2,134	1,753	1,613	228	220	5	5
Weld—Contd.									
30 to 34	4,016	2,006	2,010	1,445	1,509	266	223	1	6
35 to 44	8,249	4,340	3,909	2,902	2,817	799	602	9	7
45 to 54	6,456	3,564	2,892	2,284	2,067	863	615	13	5
55 to 64	3,967	2,267	1,700	1,488	1,201	599	401	7	2
65 to 74	2,062	1,202	860	809	596	340	231	1	1
75 and over	743	383	360	262	250	104	93	1	------
Unknown	42	28	14	24	9	1	2	1	------
Yuma	13,613	7,206	6,407	6,968	6,222	218	169	1	1
Under 5	1,488	778	710	773	705	1	1	------	------
Under 1	*316*	*170*	*146*	*170*	*144*	------	------	------	------
5 to 9	1,656	864	792	862	787	1	3	------	------
10 to 14	1,624	815	809	813	805	------	3	------	------
15 to 19	1,406	753	653	748	649	1	1	1	1
20 to 24	1,100	583	517	577	511	2	3	------	------
25 to 29	853	433	420	424	411	8	9	------	------
30 to 34	876	447	429	442	423	4	6	------	------
35 to 44	1,792	928	864	886	838	41	24	------	------
45 to 54	1,267	715	552	666	514	48	37	------	------
55 to 64	821	471	350	427	312	43	38	------	------
65 to 74	537	316	221	268	190	48	31	------	------
75 and over	186	100	86	79	74	21	12	------	------
Unknown	7	3	4	3	3	------	1	------	------

TABLE 12.—POPULATION BY AGE, COLOR, NATIVITY, AND SEX, FOR CITIES OF 10,000 OR MORE: 1930

CITY AND AGE (YEARS)	ALL CLASSES			NATIVE WHITE		FOREIGN-BORN WHITE		NEGRO	
	Total	Male	Female	Male	Female	Male	Female	Male	Female
Boulder	11,223	5,180	6,043	4,784	5,644	323	326	60	61
Under 5	661	359	302	350	294	1	------	8	4
Under 1	*113*	*58*	*55*	*57*	*52*	------	------	*1*	*2*
5 to 9	758	382	376	379	373	------	------	2	3
10 to 14	896	431	465	427	461	1	1	2	2
15 to 19	1,048	520	528	508	521	5	2	5	3
20 to 24	1,061	512	549	495	535	8	6	7	8
25 to 29	797	361	436	342	418	8	11	8	7
30 to 34	721	315	406	297	392	15	13	2	1
35 to 44	1,451	607	844	564	793	37	38	5	10
45 to 54	1,552	643	909	571	814	63	81	8	12
55 to 64	1,240	554	686	468	600	79	81	6	5
65 to 74	692	335	357	257	299	72	53	6	5
75 and over	340	158	182	124	141	34	40	------	1
Unknown	6	3	3	2	3	------	------	1	------
Colorado Springs	33,237	15,358	17,879	13,637	16,024	1,067	1,100	430	535
Under 5	2,099	1,062	1,037	990	974	1	------	31	26
Under 1	*446*	*222*	*224*	*208*	*202*	*1*	------	*5*	*8*
5 to 9	2,475	1,260	1,215	1,171	1,142	7	4	37	34
10 to 14	2,516	1,273	1,243	1,204	1,169	4	7	42	33
15 to 19	2,718	1,278	1,440	1,211	1,393	13	11	39	47
20 to 24	2,613	1,102	1,451	1,108	1,377	20	27	23	31
25 to 29	2,473	1,101	1,372	1,025	1,275	31	40	26	43
30 to 34	2,447	1,110	1,337	1,007	1,239	49	46	39	40
35 to 44	4,772	2,139	2,633	1,870	2,358	177	154	61	99
45 to 54	4,495	1,952	2,543	1,635	2,142	246	288	54	99
55 to 64	3,513	1,551	1,962	1,262	1,653	235	249	50	51
65 to 74	2,256	1,047	1,209	814	983	210	204	21	19
75 and over	856	422	434	340	348	74	70	6	13
Unknown	4	1	3	------	1	------	------	1	------
Denver	287,861	139,872	147,989	115,985	125,757	16,421	14,814	3,365	3,839
Under 5	20,113	10,110	10,003	9,255	9,151	9	6	227	237
Under 1	*4,112*	*2,044*	*2,068*	*1,865*	*1,880*	------	------	*40*	*46*
5 to 9	22,715	11,464	11,251	10,627	10,360	61	44	211	243
10 to 14	21,346	10,651	10,695	9,976	10,006	82	81	197	226
15 to 19	22,445	10,333	12,112	9,620	11,219	203	243	191	254
20 to 24	25,066	11,414	13,652	10,328	12,459	465	518	242	326
25 to 29	24,154	11,310	12,844	9,913	11,383	770	802	252	370
30 to 34	24,090	11,563	12,527	9,852	11,005	1,089	897	317	395
35 to 44	46,324	22,964	23,360	18,333	19,606	3,348	2,626	695	741
45 to 54	36,519	17,987	18,532	13,163	14,292	3,926	3,462	582	583
55 to 64	24,966	12,123	12,843	8,508	9,333	3,209	3,151	280	261
65 to 74	14,660	7,397	7,263	4,796	4,992	2,415	2,097	126	149
75 and over	5,224	2,415	2,809	1,511	1,869	838	880	40	49
Unknown	239	141	98	103	82	26	7	5	6
Fort Collins	11,489	5,569	5,920	4,848	5,229	361	374	5	7
Under 5	889	444	445	394	381	------	------	------	2
Under 1	*183*	*93*	*90*	*74*	*77*	------	------	------	*1*
5 to 9	1,064	508	556	459	513	1	------	------	------
10 to 14	1,032	525	507	484	475	------	------	------	1
15 to 19	1,122	535	587	482	541	7	8	------	------
20 to 24	945	475	470	424	427	10	16	------	------
25 to 29	839	399	440	349	387	16	24	2	1
30 to 34	755	343	412	310	375	16	27	------	------
35 to 44	1,595	760	835	659	741	64	63	1	------
45 to 54	1,421	678	743	566	642	82	79	1	3
55 to 64	968	483	485	396	409	78	67	------	------
65 to 74	581	280	301	217	225	59	64	1	------
75 and over	261	131	130	102	105	27	25	------	------
Unknown	17	8	9	6	8	1	1	------	------
Grand Junction	10,247	5,140	5,107	4,572	4,687	299	229	27	31
Under 5	887	465	422	438	393	1	------	3	2
Under 1	*168*	*91*	*77*	*86*	*70*	------	------	------	------
5 to 9	1,028	495	533	465	489	1	2	5	5
10 to 14	922	479	443	457	428	1	1	1	4
15 to 19	926	425	501	400	475	3	7	------	------
20 to 24	865	388	477	342	453	13	5	------	3
25 to 29	832	400	432	364	404	11	12	3	1
30 to 34	781	377	404	332	381	23	16	1	3
35 to 44	1,463	779	684	668	614	64	51	5	3
45 to 54	1,129	583	546	485	475	70	57	3	------
55 to 64	804	428	376	361	335	54	35	3	4
65 to 74	434	237	197	188	168	46	26	3	3
75 and over	172	83	89	71	70	12	17	------	2
Unknown	4	1	3	1	2	------	------	------	1
Greeley	12,203	5,780	6,423	5,153	5,842	462	430	12	8
Under 5	956	491	465	456	439	------	------	3	3
Under 1	*195*	*93*	*102*	*83*	*94*	------	------	*2*	------
5 to 9	1,047	532	515	513	492	------	2	------	------
10 to 14	1,099	521	578	499	561	2	1	1	1
15 to 19	1,209	534	675	512	642	5	11	------	1
20 to 24	1,042	461	581	431	551	13	16	1	------
25 to 29	871	405	466	376	438	18	19	2	------
30 to 34	797	356	441	332	411	18	20	1	2
35 to 44	1,629	745	884	651	808	75	58	1	1
45 to 54	1,501	708	793	602	682	96	103	------	------
55 to 64	1,087	539	548	420	442	112	101	2	------
65 to 74	664	345	319	254	250	90	68	------	------
75 and over	283	133	150	98	119	33	30	------	------
Unknown	18	10	8	9	7	------	1	1	------
Pueblo	50,096	25,304	24,792	20,091	20,318	2,674	2,048	630	675
Under 5	4,221	2,143	2,078	1,778	1,753	------	2	45	36
Under 1	*853*	*426*	*427*	*363*	*350*	------	------	*4*	*8*
5 to 9	4,598	2,304	2,294	1,976	1,957	5	7	50	44
10 to 14	4,127	2,043	2,084	1,832	1,815	2	5	38	59
15 to 19	4,270	2,046	2,224	1,846	1,999	29	29	39	45
20 to 24	4,239	1,982	2,257	1,774	1,991	43	45	39	64
25 to 29	4,109	2,008	2,101	1,690	1,805	90	90	48	64
30 to 34	3,931	1,944	1,987	1,605	1,662	167	180	34	56
35 to 44	7,664	3,986	3,678	2,846	2,901	675	452	116	119
45 to 54	6,024	3,199	2,825	2,215	2,054	727	564	118	111
55 to 64	3,960	2,108	1,852	1,484	1,355	509	406	60	47
65 to 74	2,101	1,108	993	749	726	317	227	25	24
75 and over	811	405	406	276	290	104	90	18	5
Unknown	41	28	13	20	10	6	1	------	1
Trinidad	11,732	5,772	5,960	4,693	4,949	599	507	73	71
Under 5	1,077	544	533	463	448	------	------	8	7
Under 1	*219*	*111*	*108*	*98*	*87*	------	------	*3*	*2*
5 to 9	1,272	642	630	562	562	3	1	7	5
10 to 14	1,196	608	588	569	518	3	3	6	9
15 to 19	1,172	551	621	510	567	7	8	4	5
20 to 24	938	436	502	402	482	10	10	2	1
25 to 29	830	351	479	297	411	21	30	3	5
30 to 34	795	380	415	301	348	45	31	7	3
35 to 44	1,656	815	841	625	691	128	94	9	13
45 to 54	1,304	691	613	491	440	153	135	12	11
55 to 64	831	424	407	276	277	125	106	12	10
65 to 74	486	251	235	158	154	79	69	3	2
75 and over	151	77	74	47	50	25	19	------	------
Unknown	4	2	2	2	1	------	1	------	------

TABLE 13.—COMPOSITION OF THE POPULATION, BY COUNTIES: 1930

SUBJECT	THE STATE	Adams	Alamosa	Arapahoe	Archuleta	Baca	Bent	Boulder	Chaffee	Cheyenne	Clear Creek	Conejos	Costilla	Crowley	Custer	Delta
SEX, COLOR, ETC.																
Total population	1,035,791	20,245	8,602	22,647	3,204	10,570	9,134	32,456	8,126	3,723	2,155	9,803	5,779	5,934	2,124	14,204
Male	530,752	11,125	4,448	11,782	1,695	5,716	4,988	16,169	4,363	2,021	1,128	5,043	2,983	3,143	1,157	7,382
Female	505,039	9,120	4,154	10,865	1,509	4,854	4,146	16,287	3,763	1,702	1,027	4,760	2,796	2,791	967	6,822
Native white	875,711	16,349	7,810	20,583	1,582	10,436	7,825	27,792	6,416	3,491	1,866	9,614	5,330	4,282	1,831	12,616
Male	443,117	8,868	4,016	10,649	871	5,638	4,221	13,650	3,323	1,870	968	4,939	2,720	2,244	989	6,514
Female	432,594	7,481	3,794	9,939	711	4,798	3,604	14,142	3,093	1,621	898	4,675	2,619	2,038	842	6,102
Native parentage	669,106	11,491	6,831	16,290	1,420	9,227	7,017	21,142	4,535	2,798	1,269	9,158	5,126	3,518	1,314	11,021
Foreign parentage	125,631	3,264	482	2,369	58	215	382	3,923	1,149	312	345	231	83	481	294	769
Mixed parentage	80,974	1,594	497	1,929	104	294	426	2,727	732	381	252	225	130	283	223	826
Foreign-born white	85,406	2,133	213	1,652	47	80	239	2,702	770	184	269	86	63	292	167	548
Male	48,004	1,277	129	904	32	46	162	1,500	460	117	151	50	39	163	95	321
Female	37,402	856	84	748	15	34	77	1,202	310	67	118	36	24	129	72	227
Negro	11,828	107	49	104		2	15	128	23	1	11	4	1	17	36	1
Male	5,739	73	27	54		1	7	65	14	1	3	3	1	7	25	
Female	6,089	34	22	50		1	8	63	9		8	1		10	11	1
Other races	62,846	1,656	530	303	1,575	52	1,055	1,834	917	47	9	99	376	1,343	90	1,039
Per cent native white	84.5	80.8	90.8	90.9	49.4	98.7	85.7	85.6	79.0	93.8	86.6	98.1	92.4	72.2	86.2	88.8
Per cent foreign-born white	8.2	10.5	2.5	7.3	1.5	0.8	2.6	8.3	9.5	4.9	12.5	0.9	1.1	4.9	7.9	3.9
Per cent Negro	1.1	0.5	0.6	0.5			0.2	0.4	0.3		0.5			0.3	1.7	
1920: Total population	939,629	14,430	5,143	13,766	3,590	8,721	9,705	31,881	7,753	3,746	2,891	8,416	5,032	6,383	2,172	13,668
Native white	807,149	11,882	4,861	12,140	3,487	8,610	8,661	27,744	6,610	3,449	2,309	8,260	4,920	5,654	1,912	12,796
Foreign-born white	116,954	2,169	226	1,540	84	91	851	3,824	1,118	277	565	127	110	688	259	804
Negro	11,318	85	45	72	5	20	37	162	24	20	15	18		12		4
Per cent native white	85.9	82.3	94.4	88.2	97.1	98.7	89.2	87.1	85.3	92.1	79.9	98.1	97.8	88.6	88.0	93.6
Per cent foreign-born white	12.4	15.0	4.4	11.2	2.3	1.0	8.8	12.0	14.4	7.4	19.5	1.5	2.2	10.8	11.9	5.9
Per cent Negro	1.2	0.6	0.9	0.5	0.1	0.2	0.4	0.5	0.3	0.5	0.5	0.2		0.2		
CITIZENSHIP																
Males 21 years old and over	323,224	6,834	2,504	7,251	917	3,044	2,947	9,802	2,678	1,158	778	2,344	1,458	1,672	738	4,175
Native white—Native parentage	191,146	3,636	1,862	4,796	437	2,732	2,152	5,762	1,370	777	382	2,097	1,215	981	363	3,044
Native white—For. or mixed par.	64,795	1,487	370	1,440	73	245	339	2,139	515	246	241	173	87	200	234	564
Foreign-born white	46,667	1,233	127	883	32	46	156	1,459	450	115	150	48	39	159	94	314
Naturalized	31,671	789	102	625	24	33	116	1,043	318	95	119	29	25	126	91	238
First papers	4,691	160	4	98	2	7	4	128	48	5	14	3	3	9	1	19
Alien	7,930	218	6	99	4	2	19	225	82	9	13	8	3	18	2	43
Unknown	2,375	66	15	61	2	4	17	63	2	6	4	8	8	6		14
Negro	4,189	59	14	41		1	4	46	9	1	3	1	1	6	18	
Other races	16,427	419	131	91	375	20	296	396	334	19	2	25	116	326	19	253
Females 21 years old and over	300,299	5,016	2,187	6,515	728	2,336	2,192	10,167	2,172	899	884	2,136	1,258	1,414	567	3,766
Native white—Native parentage	182,227	2,720	1,646	4,129	346	2,134	1,690	6,388	1,204	613	332	1,900	1,111	877	279	2,858
Native white—For. or mixed par.	66,121	1,165	334	1,571	63	159	250	2,250	522	212	228	187	64	171	192	519
Foreign-born white	36,093	822	81	728	15	33	74	1,171	305	67	118	34	24	127	71	223
Naturalized	25,064	529	68	525	13	26	52	856	237	61	110	28	13	96	66	174
First papers	1,142	57	2	20		3	2	33	6	6		1		5	1	3
Alien	7,646	187	2	84	1	1	10	217	59		5	1	3	21	2	40
Unknown	2,241	49	9	99	1	3	10	65	3		3	4	8	5	2	6
Negro	4,381	17	12	37		1	6	49	8		4			6	7	
Other races	11,477	292	114	50	304	9	172	309	133	7	2	15	59	233	18	166
SCHOOL ATTENDANCE																
Total 7 to 13 years, inclusive	142,870	3,033	1,291	3,168	527	1,808	1,427	4,380	1,074	634	243	1,814	1,073	1,011	275	2,216
Number attending school	138,274	2,974	1,251	3,108	469	1,736	1,370	4,258	1,046	626	240	1,746	1,003	979	264	2,123
Per cent attending school	96.8	98.1	96.9	98.1	89.0	96.0	96.0	97.2	97.4	98.7	98.8	96.3	93.5	96.8	96.0	95.8
Total 14 and 15 years	33,161	818	331	771	133	454	336	1,255	284	160	61	448	249	274	72	614
Number attending school	34,449	715	307	697	120	407	289	1,166	237	147	57	414	215	240	67	547
Per cent attending school	90.3	87.4	92.7	90.4	90.2	89.6	86.0	92.9	83.5	91.9	93.4	92.4	86.3	87.6	93.1	89.1
Total 16 and 17 years	38,295	762	332	784	134	401	355	1,250	336	140	65	472	233	257	68	576
Number attending school	24,215	396	222	484	89	241	213	908	188	98	51	326	146	153	38	386
Per cent attending school	63.2	52.0	66.9	63.4	66.4	60.1	60.0	72.6	56.0	70.0	78.5	69.1	62.7	59.5	55.9	67.0
Total 18 to 20 years, inclusive	55,350	1,029	475	1,127	179	637	477	1,831	504	196	101	612	336	331	112	831
Number attending school	15,859	201	127	272	42	114	109	823	98	56	28	169	85	70	26	260
Per cent attending school	28.4	19.5	26.7	24.1	23.5	17.9	22.9	45.2	19.4	28.6	27.7	27.6	25.3	23.0	23.2	31.3
ILLITERACY																
Total 10 years old and over	835,341	16,191	6,529	18,113	2,867	7,853	7,084	26,796	6,577	2,920	1,831	7,009	4,140	4,532	1,690	11,211
Number illiterate	23,141	718	249	103	181	48	237	518	378	26	10	459	526	207	26	390
Per cent illiterate	2.8	4.4	3.8	0.6	7.6	0.6	3.3	1.9	5.7	0.9	0.5	6.5	12.7	4.6	1.5	3.5
Per cent illiterate in 1920	3.2	3.6	3.6	0.6	4.1	0.6	5.5	2.1	3.8	2.0	1.5	11.7	16.4	2.9	1.3	0.8
Native white	697,678	12,835	5,896	16,174	1,250	7,733	6,114	22,834	5,125	2,706	1,548	6,863	3,822	3,336	1,431	9,967
Number illiterate	5,807	81	159	23	14	40	85	48	17	5	6	451	460	17	10	20
Per cent illiterate	0.8	0.6	2.7	0.1	1.1	0.5	1.4	0.2	0.3	0.2	0.4	6.6	12.0	0.5	0.7	0.2
Foreign-born white	85,092	2,131	212	1,645	47	80	239	2,694	768	184	269	85	63	292	167	548
Number illiterate	7,331	362	8	32		3	3	202	124	8	3	5	1	23	6	60
Per cent illiterate	8.6	17.0	3.8	1.9			1.3	7.5	16.1	4.3	1.1			7.9	3.6	10.9
Negro	10,280	97	37	90		2	15	110	23	1	8	1	1	13	30	1
Number illiterate	403	7	2	1		1			1		1		1		1	
Per cent illiterate	3.9															
MARITAL CONDITION																
Males 15 years old and over	379,165	7,972	2,982	8,412	1,116	3,738	3,452	11,676	3,224	1,367	869	2,977	1,801	2,056	843	5,085
Single	125,015	3,106	925	2,759	391	1,293	1,170	3,626	1,235	494	288	1,068	579	667	295	1,675
Married	227,494	4,290	1,848	5,240	633	2,239	2,075	7,285	1,732	796	494	1,759	1,082	1,278	482	3,101
Widowed	18,895	418	134	323	72	141	148	583	183	56	58	116	104	85	53	233
Divorced	6,938	146	57	87	20	62	53	143	74	20	27	32	24	23	13	62
Unknown	823	12	18	3		3	6	39		1	2	2	12	3		14
Females 15 years old and over	357,236	6,061	2,675	7,630	999	2,905	2,694	11,993	2,618	1,105	781	2,804	1,588	1,759	665	4,569
Single	83,456	1,445	576	1,485	200	516	559	2,966	584	251	144	781	345	352	111	998
Married	226,078	4,084	1,837	5,202	624	2,191	1,908	7,253	1,647	781	483	1,773	1,069	1,266	474	3,098
Widowed	40,337	500	195	823	71	171	184	1,553	338	66	140	223	155	122	73	415
Divorced	7,013	49	59	107	14	27	42	165	47	6	14	26	17	19	7	54
Unknown	352	3	8	13			1	26		1		1	2			4
URBAN AND RURAL																
Urban population	519,882	3,394	5,107	7,980			2,517	17,252	5,065							2,938
Urban-farm	*1,789*	*14*	*42*	*15*			*17*	*40*	*6*							*2*
Rural population	515,909	10,851	3,495	14,667	3,204	10,570	6,617	15,204	3,061	3,723	2,155	9,803	5,779	5,934	2,124	11,266
Rural-farm	281,038	9,192	2,371	4,840	1,824	7,626	4,259	6,991	1,440	2,582	96	5,898	2,885	3,423	1,360	8,129
Rural-nonfarm	234,871	7,659	1,124	9,827	1,380	2,944	2,358	8,213	1,621	1,141	2,059	3,905	2,894	2,511	764	3,137
1920: Urban population	453,259	2,715	3,171	4,356				16,854	4,689							2,623
Rural population	486,370	11,715	1,977	9,410	3,590	8,721	9,705	15,007	3,064	3,746	2,891	8,416	5,032	6,383	2,172	11,045

TABLE 13.—COMPOSITION OF THE POPULATION, BY COUNTIES: 1930—Continued

SUBJECT	Denver	Dolores	Douglas	Eagle	Elbert	El Paso	Fremont	Garfield	Gilpin	Grand	Gunnison	Hinsdale	Huerfano	Jackson	Jefferson	Kiowa
SEX, COLOR, ETC.																
Total population	287,861	1,412	3,498	3,924	6,580	49,570	18,896	9,975	1,212	2,108	5,527	449	17,062	1,386	21,810	3,786
Male	139,872	773	1,924	2,268	3,553	23,854	10,157	5,304	677	1,231	3,078	263	8,994	804	11,273	2,059
Female	147,989	639	1,574	1,656	3,027	25,716	8,739	4,671	535	877	2,449	186	8,068	582	10,537	1,727
Native white	241,742	1,287	3,163	3,233	6,152	44,424	15,988	8,870	1,029	1,897	4,544	402	12,555	1,244	19,462	3,607
Male	115,985	689	1,733	1,815	3,292	21,232	8,336	4,658	567	1,079	2,463	230	6,433	701	9,950	1,916
Female	125,757	598	1,430	1,418	2,860	23,192	7,652	4,212	462	818	2,081	172	6,122	543	9,512	1,691
Native parentage	169,457	1,122	2,479	2,525	4,989	36,262	11,900	7,062	674	1,468	2,906	304	9,056	998	14,357	3,137
Foreign parentage	44,278	86	349	362	677	4,489	2,571	1,051	207	203	1,071	49	2,323	95	2,935	233
Mixed parentage	28,007	79	335	346	486	3,673	1,517	757	148	226	567	49	1,176	151	2,170	237
Foreign-born white	31,235	91	220	293	357	3,247	1,752	752	174	176	715	29	1,786	113	2,120	87
Male	16,421	68	133	208	212	1,702	1,079	435	107	132	468	23	1,121	85	1,212	56
Female	14,814	23	87	85	145	1,545	673	317	67	44	247	6	665	28	908	31
Negro	7,204		2	1	13	1,096	216	11			13	3	254		64	30
Male	3,365		2	1	5	489	153	8			9	1	139		29	30
Female	3,839				8	607	63	3			4	2	115		35	
Other races	7,680	34	113	397	58	803	940	342	9	35	255	15	2,467	29	164	62
Per cent native white	84.0	91.1	90.4	82.4	93.5	89.6	84.6	88.9	84.9	90.0	82.2	89.5	73.6	89.8	89.2	95.3
Per cent foreign-born white	10.9	6.4	6.3	7.5	5.4	6.6	9.3	7.5	14.4	8.3	12.9	6.5	10.5	8.2	9.7	2.3
Per cent Negro	2.5		0.1		0.2	2.2	1.1	0.1			0.2	0.7	1.5		0.3	0.8
1920: Total population	256,491	1,243	3,517	3,385	6,980	44,027	17,883	9,304	1,364	2,659	5,590	538	16,879	1,340	14,400	3,755
Native white	212,024	1,145	3,150	2,908	6,432	38,966	14,848	8,188	1,022	2,295	4,537	494	13,330	1,205	12,250	3,596
Foreign-born white	37,620	97	366	473	538	3,947	2,771	1,093	339	363	1,018	41	2,736	135	2,047	156
Negro	6,075	1	1		7	1,088	254	22	3	1	32	3	294		72	3
Per cent native white	82.7	92.1	89.6	85.9	92.1	88.5	83.0	88.0	74.9	86.3	81.2	91.8	81.9	89.9	85.1	95.8
Per cent foreign-born white	14.7	7.8	10.4	14.0	7.7	9.0	15.5	11.7	24.9	13.7	18.2	7.6	16.2	10.1	14.2	4.2
Per cent Negro	2.4	0.1			0.1	2.5	1.4	0.2	0.2		0.6	0.6	1.7		0.5	0.1
CITIZENSHIP																
Males 21 years old and over	95,206	482	1,231	1,481	2,072	15,530	6,458	3,229	490	836	1,894	181	4,759	566	7,001	1,200
Native white—Native parentage	50,739	338	770	830	1,397	10,459	3,661	2,076	210	504	907	111	2,188	361	3,969	874
Native white—For. or mixed par	23,834	67	290	293	437	2,893	1,230	621	171	187	449	39	745	116	1,792	187
Foreign-born white	16,001	67	133	205	210	1,661	1,054	429	106	131	458	23	1,079	80	1,183	56
Naturalized	11,198	37	110	155	187	1,311	779	330	80	93	337	21	664	57	809	52
First papers	1,640	14	8	13	10	124	107	30	4	14	45	2	166	9	157	1
Alien	2,186	14	5	32	5	199	165	46	17	15	65		224	13	143	
Unknown	977	2	10	5	8	27	3	11	5	9	11		25	1	74	3
Negro	2,485		2	1	3	319	133	5			6	1	108		15	30
Other races	2,147	10	36	152	25	198	380	98	3	14	74	7	639	9	42	53
Females 21 years old and over	101,172	338	935	926	1,616	17,387	5,124	2,695	333	513	1,348	104	3,908	343	6,572	884
Native white—Native parentage	54,584	256	579	556	1,121	12,015	3,168	1,760	104	328	724	58	2,008	234	3,864	714
Native white—For. or mixed par	27,904	54	250	231	345	3,264	1,105	574	105	136	335	36	693	79	1,779	137
Foreign-born white	14,343	22	86	84	142	1,510	658	307	60	44	240	6	636	26	880	31
Naturalized	10,036	17	76	72	126	1,180	531	260	45	34	180	6	440	19	626	24
First papers	466	1	2	1	4	59	29	11	1		8		39		32	
Alien	2,765	3	3	11	3	246	94	28	7	3	49		133	4	157	3
Unknown	1,076	1	5		9	25	4	8	7	7	3		19	3	65	4
Negro	2,820				2	442	42	3			4	1	84		22	
Other races	1,521	6	20	55	6	156	151	51	4	5	45	3	487	4	27	2
SCHOOL ATTENDANCE																
Total 7 to 13 years, inclusive	30,773	199	471	518	1,004	5,647	2,539	1,386	127	271	735	49	2,936	177	2,902	643
Number attending school	29,023	192	459	503	991	5,562	2,507	1,348	123	262	722	49	2,831	171	2,773	624
Per cent attending school	97.2	96.5	97.5	97.1	98.7	98.5	98.7	97.3	96.9	96.7	98.2		96.4	96.6	95.6	97.0
Total 14 and 15 years	8,431	50	133	116	267	1,650	755	385	35	70	226	18	719	45	861	163
Number attending school	7,776	41	122	106	237	1,589	688	356	29	55	203	18	634	41	774	156
Per cent attending school	92.2		91.7	91.4	88.8	96.3	91.1	92.5			89.8		88.2		89.9	95.7
Total 16 and 17 years	8,771	45	117	123	295	1,678	756	409	29	53	209	18	692	25	924	168
Number attending school	5,675	27	88	81	167	1,257	521	260	21	35	128	15	432	15	594	122
Per cent attending school	64.7		75.2	65.9	56.6	74.9	68.9	65.8			61.2		62.4		64.3	72.6
Total 18 to 20 years, inclusive	14,437	72	173	203	355	2,558	1,018	574	54	82	319	22	984	46	1,042	224
Number attending school	4,473	4	54	46	91	995	291	158	16	17	105	8	208	6	342	67
Per cent attending school	31.0		31.2	22.7	25.6	38.9	28.6	27.5			32.9		21.1		32.8	29.9
ILLITERACY																
Total 10 years old and over	245,033	1,093	2,838	3,126	5,186	42,008	15,544	8,071	1,009	1,697	4,381	374	12,678	1,127	18,112	3,000
Number illiterate	3,362	12	41	53	39	375	427	119	3	9	76	2	1,149	7	172	69
Per cent illiterate	1.4	1.1	1.4	1.7	0.8	0.9	2.7	1.5	0.3	0.5	1.7	0.5	9.1	0.6	0.9	2.3
Per cent illiterate in 1920	1.9	0.2	1.1	0.7	1.0	1.1	4.5	0.9	2.0	1.9	0.6	0.7	14.1	1.2	1.4	1.7
Native white	202,349	980	2,546	2,555	4,776	37,310	12,935	7,077	832	1,498	3,497	332	8,959	999	15,817	2,827
Number illiterate	502	11	8	12	12	102	65	19	1	3	14		593	2	89	5
Per cent illiterate	0.2	1.1	0.3	0.5	0.3	0.3	0.5	0.3	0.1	0.2	0.4		6.6	0.2	0.6	0.2
Foreign-born white	31,115	91	220	293	356	3,234	1,746	750	170	176	711	29	1,776	112	2,110	87
Number illiterate	1,830		3	5	22	125	214	58	1	3	37	1	183	2	60	5
Per cent illiterate	5.9		1.4	1.7	6.2	3.9	12.3	7.7	0.6	1.7	5.2		10.3	1.8	2.8	
Negro	6,286		2	1	8	947	196	11			13	2	223		61	30
Number illiterate	150				2	56	10	3			1		24		2	19
Per cent illiterate	2.4					5.9	5.1						10.8			
MARITAL CONDITION																
Males 15 years old and over	107,647	558	1,424	1,675	2,489	17,954	7,543	3,841	543	931	2,246	208	5,773	612	8,259	1,434
Single	32,967	194	527	705	918	5,299	2,592	1,388	229	408	897	87	1,972	242	2,720	546
Married	66,391	318	774	859	1,423	11,219	4,203	2,165	269	455	1,160	99	3,393	321	5,035	787
Widowed	5,554	43	98	79	110	1,083	479	194	24	45	129	16	306	29	371	80
Divorced	2,594	3	25	31	37	343	208	91	21	23	59	6	98	20	128	21
Unknown	141			1	1	10	1	3			1		4		5	
Females 15 years old and over	118,040	408	1,096	1,105	1,982	19,973	6,200	3,231	383	585	1,632	126	4,914	389	7,712	1,117
Single	28,662	61	214	198	433	5,216	1,513	660	68	102	361	21	1,079	60	1,694	261
Married	67,178	309	759	800	1,406	11,298	3,882	2,153	250	411	1,099	93	3,321	302	5,035	759
Widowed	16,597	38	113	92	129	2,963	714	366	59	61	143	12	447	31	857	87
Divorced	3,502		10	15	14	485	91	50	6	11	29		65	6	118	10
Unknown	101					11		2					2		8	
URBAN AND RURAL																
Urban population	287,861					33,237	5,038						5,503			
Urban-farm	*1,054*					*48*	*106*						*9*			
Rural population		1,412	3,498	3,924	6,580	16,333	12,958	9,975	1,212	2,108	5,527	449	11,559	1,386	21,810	3,786
Rural-farm		748	2,023	1,575	5,198	6,091	4,527	4,738	122	860	1,299	113	4,147	781	8,081	2,584
Rural-nonfarm		664	1,475	2,349	1,382	10,242	8,431	5,237	1,090	1,248	4,228	336	7,412	605	13,729	1,202
1920: Urban population	256,491					30,105	7,180						3,565			
Rural population		1,243	3,517	3,385	6,980	13,922	10,703	9,304	1,364	2,659	5,590	538	13,314	1,340	14,400	3,755

TABLE 13.—COMPOSITION OF THE POPULATION, BY COUNTIES: 1930—Continued

SUBJECT	Kit Carson	Lake	La Plata	Larimer	Las Animas	Lincoln	Logan	Mesa	Mineral	Moffat	Montezuma	Montrose	Morgan	Otero	Ouray	Park
SEX, COLOR, ETC.																
Total population	9,725	4,999	12,975	33,137	36,008	7,850	19,946	25,908	640	4,861	7,798	11,742	18,284	24,390	1,784	2,052
Male	5,126	2,672	6,843	16,820	18,673	4,153	10,354	13,349	364	2,722	4,173	6,223	9,494	12,490	989	1,207
Female	4,599	2,327	6,132	16,317	17,335	3,697	9,592	12,559	276	2,139	3,625	5,519	8,790	11,891	795	845
Native white	9,375	3,613	9,954	28,242	27,487	7,490	17,294	23,548	566	4,506	6,316	9,927	15,109	19,078	1,552	1,864
Male	4,924	1,910	5,228	14,160	13,914	3,937	8,912	12,001	314	2,537	3,372	5,243	7,786	9,632	845	1,068
Female	4,451	1,703	4,726	14,082	13,573	3,553	8,382	11,547	252	2,059	2,944	4,684	7,323	9,446	707	796
Native parentage	7,509	1,659	8,078	21,492	20,447	6,174	12,587	19,738	463	3,906	5,627	8,426	11,070	16,801	1,139	1,492
Foreign parentage	897	1,364	1,032	4,202	4,647	695	3,183	1,859	56	304	291	898	2,828	1,328	277	189
Mixed parentage	879	590	844	2,448	2,393	621	1,524	1,951	47	386	398	603	1,211	949	136	183
Foreign-born white	338	986	782	2,814	3,426	275	1,698	1,263	42	228	199	551	1,721	766	228	120
Male	196	596	475	1,516	2,101	161	953	717	29	148	124	305	949	427	141	89
Female	142	390	307	1,298	1,325	114	745	546	13	80	75	246	772	339	87	31
Negro		17	35	13	286	1	39	72	1	1	3	8	35	222	3	
Male		8	19	5	152		18	37	1	1	1	4	21	115	2	
Female		9	16	8	134	1	21	35			2	4	14	107	1	
Other races	12	283	2,204	2,068	4,809	84	915	1,025	31	36	1,280	1,256	1,419	4,324	1	68
Per cent native white	96.4	73.7	76.7	85.2	76.3	95.4	86.7	90.9	88.4	94.5	81.0	84.5	82.6	78.2	87.0	90.8
Per cent foreign-born white	3.5	20.1	6.0	8.5	9.5	3.5	8.5	4.9	6.6	4.7	2.6	4.7	9.4	3.1	12.8	5.8
Per cent Negro		0.3	0.3		0.8		0.2	0.3	0.2			0.1	0.1	0.9	0.2	
1920: Total population	8,915	6,630	11,218	27,372	38,975	8,273	18,427	22,281	779	5,129	6,260	11,852	16,124	22,623	2,620	1,977
Native white	8,485	4,811	9,749	24,240	32,399	7,701	16,103	20,541	702	4,872	5,547	10,990	13,608	19,907	2,157	1,781
Foreign-born white	427	1,791	1,005	3,587	5,958	535	2,231	1,598	76	249	243	792	2,410	2,192	450	192
Negro	3	28	42	20	389	13	26	108	1	6	2	22	48	283	9	4
Per cent native white	95.2	72.6	86.9	87.0	83.1	93.1	87.4	92.2	90.1	95.0	88.6	92.7	84.4	88.0	82.3	90.1
Per cent foreign-born white	4.8	27.0	9.0	12.9	15.3	6.5	12.1	7.2	9.8	4.9	3.9	6.7	14.9	9.7	17.2	9.7
Per cent Negro		0.4	0.4	0.1	1.0	0.2	0.1	0.5	0.1	0.1		0.2	0.3	1.3	0.3	0.2
CITIZENSHIP																
Males 21 years old and over	2,726	1,739	3,886	9,312	10,054	2,309	5,478	7,931	260	1,703	2,290	3,403	5,115	6,890	655	833
Native white—Native parentage	1,825	485	2,208	6,079	5,310	1,633	3,233	5,575	159	1,227	1,565	2,325	2,953	4,705	360	521
Native white—For. or mixed par	702	570	678	1,701	1,407	485	1,141	1,314	62	293	278	468	944	665	154	186
Foreign-born white	195	589	466	1,469	2,031	159	886	702	29	146	128	301	890	403	138	88
Naturalized	179	437	379	782	1,341	145	408	539	23	110	102	221	450	302	118	74
First papers	2	48	37	138	246	4	126	47		12	10	28	105	29	1	7
Alien	7	93	38	375	371	5	289	98	3	9	3	41	289	41	18	6
Unknown	7	11	14	174	73	5	63	18	3	9	8	11	46	31	1	1
Negro		6	13	5	106		12	25	1	1		3	13	85	2	
Other races	4	89	519	558	1,200	32	206	315	9	36	324	306	318	1,032	1	38
Females 21 years old and over	2,306	1,296	3,350	9,458	8,993	1,930	4,813	7,121	165	1,175	1,818	2,926	4,503	6,365	502	539
Native white—Native parentage	1,595	362	1,931	6,069	4,835	1,376	2,915	5,173	112	901	1,270	2,063	2,731	4,477	280	375
Native white—For. or mixed par	567	496	645	1,785	1,459	430	1,051	1,246	32	198	237	394	812	714	135	130
Foreign-born white	142	385	301	1,239	1,272	113	684	523	13	76	70	238	714	323	86	28
Naturalized	133	321	255	678	893	103	285	425	10	61	63	179	326	223	78	23
First papers	4	3	6	38	41		31	13		4	5	6	24	6	1	1
Alien		52	33	368	289	5	314	73	1	8	2	47	320	69	6	3
Unknown	5	9	7	155	49	5	54	12	2	3		6	44	25	1	1
Negro		8	9	5	86	1	10	23			1	4	6	76	1	
Other races	2	45	464	360	941	10	153	156	8		240	227	240	775		6
SCHOOL ATTENDANCE																
Total 7 to 13 years, inclusive	1,729	630	1,970	4,825	5,998	1,388	3,481	3,842	68	754	1,251	1,934	2,966	3,894	201	236
Number attending school	1,708	618	1,912	4,689	5,822	1,365	3,379	3,717	68	738	1,198	1,859	2,855	3,598	198	235
Per cent attending school	98.8	98.1	97.1	97.2	97.1	98.3	97.1	96.7		97.9	95.8	96.1	96.3	92.4	98.5	99.6
Total 14 and 15 years	434	192	526	1,320	1,492	325	888	1,039	25	175	294	491	856	980	57	67
Number attending school	399	160	483	1,189	1,352	289	774	970	24	155	252	448	742	875	51	61
Per cent attending school	91.9	83.3	91.8	90.1	90.6	88.9	87.2	93.4		88.6	85.7	91.2	86.7	89.3		
Total 16 and 17 years	425	202	530	1,395	1,505	319	902	1,031	11	167	309	535	787	984	59	46
Number attending school	295	122	361	920	893	219	548	720	8	99	176	343	441	612	38	33
Per cent attending school	69.4	60.4	68.1	65.9	59.3	68.7	60.8	69.8		59.3	57.0	64.1	56.0	62.2		
Total 18 to 20 years, inclusive	545	284	698	1,831	2,073	418	1,176	1,420	42	229	476	687	1,078	1,427	89	91
Number attending school	143	69	211	708	430	113	261	441	10	53	106	191	265	380	24	18
Per cent attending school	26.2	24.3	30.2	38.7	20.7	27.0	22.2	31.1		23.1	22.3	27.8	24.7	26.6		
ILLITERACY																
Total 10 years old and over	7,399	4,081	10,091	26,529	26,974	6,080	15,235	20,709	535	3,871	5,863	9,126	14,005	18,784	1,476	1,708
Number illiterate	26	83	385	840	2,350	38	417	377	5	24	294	353	428	1,085	17	11
Per cent illiterate	0.4	2.0	3.8	3.2	8.7	0.6	2.7	1.8	0.9	0.6	5.0	3.9	3.1	5.8	1.2	0.6
Per cent illiterate in 1920	0.5	5.1	4.8	3.0	12.6	1.1	3.0	1.8	1.7	1.0	7.3	1.1	3.2	3.7	1.5	1.4
Native white	7,054	2,895	7,766	22,311	20,113	5,749	12,941	18,083	467	3,606	4,797	7,726	11,343	14,987	1,244	1,535
Number illiterate	15	5	64	79	1,136	17	42	176	1	6	16	44	33	120	3	5
Per cent illiterate	0.2	0.2	0.8	0.4	5.6	0.3	0.3	0.9	0.2	0.2	0.3	0.6	0.3	0.8	0.2	0.3
Foreign-born white	337	985	777	2,808	3,406	274	1,698	1,259	42	228	197	550	1,714	759	228	119
Number illiterate	10	62	27	433	496	5	255	75	1	12	2	62	176	80	12	3
Per cent illiterate	3.0	6.3	3.5	15.4	14.6	1.8	15.0	6.0		5.3	1.0	11.3	10.3	10.5	5.3	2.5
Negro		17	27	11	239	1	30	57	1	1	2	8	25	196	3	
Number illiterate		1	1	1	18		1	9					3	5	1	
Per cent illiterate					7.5									2.6		
MARITAL CONDITION																
Males 15 years old and over	3,353	2,029	4,631	11,804	12,165	2,791	6,756	9,527	295	1,960	2,773	4,170	6,248	8,329	755	929
Single	1,182	934	1,589	3,672	4,261	972	2,288	2,942	108	706	960	1,431	2,028	2,582	273	343
Married	2,003	921	2,690	7,383	7,102	1,666	4,165	5,730	163	1,095	1,605	2,478	3,881	5,250	405	494
Widowed	130	132	259	480	622	120	224	480	17	104	163	213	260	411	47	52
Divorced	33	41	89	128	169	30	60	169	7	53	45	43	58	82	30	40
Unknown	5	1	4	141	11	3	19	6		2		5	21	4		
Females 15 years old and over	2,356	1,595	4,084	11,360	10,780	2,362	6,052	8,683	195	1,398	2,276	3,616	5,651	7,825	582	610
Single	661	453	872	2,645	2,561	547	1,489	1,993	34	245	409	803	1,338	1,767	113	103
Married	1,983	855	2,707	7,455	6,947	1,643	4,143	5,707	146	1,031	1,570	2,464	3,831	5,219	398	431
Widowed	183	260	438	1,067	1,107	159	363	841	10	101	186	305	408	761	63	66
Divorced	28	27	67	159	160	13	48	135	5	20	51	40	60	72	8	10
Unknown	1			34	5		9	7		1		4	14	6		
URBAN AND RURAL																
Urban population		3,771	5,400	16,995	11,732		7,195	10,347				3,566	4,423	10,619		
Urban-farm		*8*	*13*	*54*	*13*		*7*	*119*				*13*	*6*	*4*		
Rural population	9,725	1,198	7,575	16,142	24,276	7,850	12,751	15,561	640	4,861	7,798	8,176	13,861	13,771	1,784	2,052
Rural-farm	6,749	108	5,057	10,191	9,202	5,140	9,513	10,581	114	2,835	4,431	6,823	9,517	7,602	674	1,155
Rural-nonfarm	2,976	1,090	2,518	5,951	15,074	2,710	3,238	5,080	526	2,026	3,367	1,353	4,344	6,169	1,110	897
1920: Urban population		4,959	4,116	13,820	10,906		6,415	8,665				3,581	3,818	8,710		
Rural population	8,915	1,671	7,102	14,052	28,069	8,273	12,012	13,616	779	5,129	6,260	8,271	12,306	13,913	2,620	1,977

TABLE 13.—COMPOSITION OF THE POPULATION, BY COUNTIES: 1930—Continued

SUBJECT	Phillips	Pitkin	Prowers	Pueblo	Rio Blanco	Rio Grande	Routt	Saguache	San Juan	San Miguel	Sedgwick	Summit	Teller	Washington	Weld	Yuma
SEX, COLOR, ETC.																
Total population	5,797	1,770	14,762	66,038	2,980	9,953	9,352	6,250	1,935	2,184	5,580	987	4,141	9,591	65,097	13,613
Male	3,052	979	7,801	33,769	1,683	5,108	5,289	3,476	1,262	1,187	2,983	584	2,280	5,182	34,023	7,206
Female	2,745	791	6,961	32,269	1,297	4,845	4,063	2,774	673	997	2,597	403	1,861	4,409	31,074	6,407
Native white	5,526	1,374	12,883	52,865	2,827	9,284	8,081	5,555	1,314	1,872	4,733	856	3,695	8,988	49,221	13,190
Male	2,900	749	6,818	26,592	1,583	4,744	4,433	3,078	791	983	2,510	484	2,024	4,847	25,271	6,968
Female	2,626	625	6,065	26,273	1,244	4,540	3,648	2,477	523	889	2,223	372	1,671	4,141	23,950	6,222
Native parentage	4,296	712	11,672	38,572	2,442	8,434	6,506	5,067	812	1,516	3,638	639	2,738	7,348	35,034	11,429
Foreign parentage	625	444	608	9,716	134	411	829	218	344	206	688	116	559	794	9,631	822
Mixed parentage	605	218	603	4,577	251	439	746	270	158	150	407	101	398	846	4,556	939
Foreign-born white	262	391	374	6,328	103	232	841	187	460	235	368	124	428	453	6,204	387
Male	148	227	205	3,604	71	140	595	121	366	148	209	94	244	255	3,524	218
Female	114	164	169	2,724	32	92	246	66	94	87	159	30	184	198	2,680	169
Negro		3	46	1,333	16	4	125	2	4	2	4		7	27	111	2
Male		1	22	647	9	3	72	1	1	1	2		3	15	65	1
Female		2	24	686	7	1	53	1	3	1	2		4	12	46	1
Other races	9	2	1,459	5,512	34	433	305	506	157	75	475	7	11	123	9,561	34
Per cent native white	95.3	77.6	87.3	80.1	94.9	93.3	86.4	88.9	67.9	85.7	84.8	86.7	89.2	93.7	75.6	96.9
Per cent foreign-born white	4.5	22.1	2.5	9.6	3.5	2.3	9.0	3.0	23.8	10.8	6.6	12.6	10.3	4.7	9.5	2.8
Per cent Negro		0.2	0.3	2.0	0.5		1.3		0.2	0.1	0.1		0.2	0.3	0.2	
1920: Total population	5,499	2,707	13,845	57,638	3,135	7,855	8,948	4,638	1,700	5,281	4,207	1,724	6,696	11,208	54,059	13,897
Native white	5,204	2,105	12,361	46,030	3,000	7,589	7,726	4,447	1,164	4,212	3,650	1,477	5,692	10,475	44,863	13,376
Foreign-born white	295	597	1,441	10,029	128	256	1,118	191	532	1,052	469	241	978	675	8,224	519
Negro		2	32	1,455	6	10	81		4	8	13	4	26	58	238	1
Per cent native white	94.6	77.8	89.3	79.9	95.7	96.6	86.3	95.9	68.5	79.8	86.8	85.7	85.0	93.5	83.0	96.3
Per cent foreign-born white	5.4	22.1	10.4	17.4	4.1	3.3	12.5	4.1	31.3	19.9	11.1	14.0	14.6	6.0	15.2	3.7
Per cent Negro		0.1	0.2	2.5	0.2	0.1	0.9		0.2	0.2	0.3	0.2	0.4	0.5	0.4	
CITIZENSHIP																
Males 21 years old and over	1,738	651	4,233	21,042	1,053	2,840	3,355	1,945	1,006	742	1,594	411	1,556	2,775	18,436	3,864
Native white—Native parentage	1,071	231	3,257	11,681	784	2,246	2,053	1,490	357	443	935	219	922	1,928	9,419	2,947
Native white—For. or mixed par	516	194	428	3,885	179	356	556	203	215	116	341	95	383	557	3,335	684
Foreign-born white	148	224	187	3,538	71	133	582	118	364	146	195	92	240	247	3,369	215
Naturalized	114	180	122	2,133	60	105	340	84	162	100	112	75	198	192	1,909	170
First papers	11	20	12	360	3	10	80	16	65	10	13	8	11	20	352	5
Alien	9	22	43	904	4	7	144	12	137	35	60	8	21	23	925	10
Unknown	14	2	10	141	4	11	18	6		1	10	1	10	12	183	30
Negro		1	17	465	4	3	57	1	1	1	2		3	7	43	
Other races	3	1	344	1,473	15	102	107	133	69	36	121	5	8	36	2,270	8
Females 21 years old and over	1,457	490	3,591	19,494	711	2,489	2,306	1,425	401	559	1,327	264	1,159	2,230	15,961	3,340
Native white—Native parentage	929	164	2,776	11,222	543	2,005	1,518	1,106	176	359	810	164	660	1,504	8,804	2,542
Native white—For. or mixed par	414	163	375	4,012	129	300	478	162	111	105	281	70	312	450	2,883	631
Foreign-born white	113	161	150	2,660	31	90	228	62	92	67	151	30	182	190	2,530	161
Naturalized	83	133	102	1,778	27	65	163	46	66	67	85	24	148	151	1,409	135
First papers	2		2	79		11	6	4	1		9	2	4	6	38	3
Alien	11	27	39	682	1	6	40	8	25	20	47	4	26	20	935	9
Unknown	17	1	7	121	3	8	10	4			10		4	13	148	14
Negro		2	15	484	2		35	1	3		2		4	9	27	
Other races	1		275	1,116	6	94	47	94	19	8	83		1	17	1,657	6
SCHOOL ATTENDANCE																
Total 7 to 13 years, inclusive	910	199	2,355	8,681	411	1,624	1,360	952	153	333	926	125	472	1,691	10,805	2,355
Number attending school	899	197	2,259	8,469	394	1,479	1,305	886	148	324	886	125	460	1,659	10,268	2,324
Per cent attending school	98.8	99.0	95.9	97.6	95.9	91.1	96.0	93.1	96.7	97.3	95.7	100.0	97.5	98.1	95.0	98.7
Total 14 and 15 years	278	62	646	2,362	111	372	338	219	40	79	260	29	119	413	2,881	607
Number attending school	252	61	570	2,098	97	330	307	194	36	76	222	29	107	350	2,508	538
Per cent attending school	90.6		88.2	88.8	87.4	88.7	90.8	88.6			85.4		89.9	84.7	87.1	88.6
Total 16 and 17 years	254	60	633	2,410	116	402	299	216	45	87	230	28	139	421	2,714	567
Number attending school	151	36	376	1,333	75	272	191	126	28	55	119	24	100	231	1,523	361
Per cent attending school	59.4		59.4	55.3	64.7	67.7	63.9	58.3			51.7		71.9	54.9	56.1	63.7
Total 18 to 20 years, inclusive	326	99	903	3,478	177	582	452	343	103	100	329	30	203	530	3,925	781
Number attending school	78	24	226	745	40	183	107	83	25	22	78	11	56	143	1,030	218
Per cent attending school	23.9		25.0	21.4	22.6	31.4	23.7	24.2	24.3	22.0	23.7		27.6	27.0	26.2	27.9
ILLITERACY																
Total 10 years old and over	4,554	1,483	11,319	53,576	2,381	7,573	7,495	4,687	1,682	1,754	4,251	837	3,443	7,330	49,951	10,469
Number illiterate	12	10	366	2,316	6	405	180	246	28	81	162	9	21	26	2,506	43
Per cent illiterate	0.3	0.7	3.2	4.3	0.3	5.3	2.4	5.3	1.7	4.6	3.8	1.1	0.6	0.4	5.0	0.4
Per cent illiterate in 1920	0.4	1.1	5.1	6.3	0.2	4.2	1.4	3.7	0.1	1.2	6.0	0.4	0.7	0.8	4.0	0.3
Native white	4,286	1,088	9,937	42,371	2,247	7,044	6,335	4,156	1,098	1,460	3,588	707	2,999	6,772	37,387	10,063
Number illiterate	6	2	59	361	3	297	34	168	3	3	4	3	7	11	182	28
Per cent illiterate	0.1	0.2	0.6	0.9	0.1	4.2	0.5	4.0	0.3	0.2	0.1	0.4	0.2	0.2	0.5	0.3
Foreign-born white	262	391	369	6,313	102	231	835	185	459	235	366	124	426	451	6,181	381
Number illiterate	6	8	27	1,015	1	7	93	7	20	64	51	5	10	9	889	10
Per cent illiterate	2.3	2.0	7.3	16.1	1.0	3.0	11.1	3.8	4.4	27.2	13.9	4.0	2.3	2.0	14.4	2.6
Negro		3	38	1,157	9	4	113	2	4	2	4		7	22	86	2
Number illiterate				63			10				1		1		1	
Per cent illiterate				5.9			8.8									
MARITAL CONDITION																
Males 15 years old and over	2,130	750	5,217	24,524	1,243	3,404	3,848	2,284	1,004	866	1,961	451	1,746	3,377	22,499	4,749
Single	739	296	1,780	8,054	518	1,046	1,445	757	581	350	684	194	632	1,192	7,634	1,580
Married	1,255	368	3,145	14,563	630	2,124	2,126	1,345	424	443	1,177	215	915	1,978	13,615	2,875
Widowed	113	48	218	1,234	72	189	183	120	57	53	86	30	156	153	912	210
Divorced	23	15	66	541	21	43	92	51	32	20	13	12	42	50	241	48
Unknown		23	8	132	2	2	2	11			1		1	4	97	36
Females 15 years old and over	1,788	578	4,450	23,093	864	3,090	2,732	1,753	485	656	1,646	296	1,367	2,789	19,863	4,096
Single	398	111	949	5,267	179	699	465	333	95	122	341	52	246	637	4,693	870
Married	1,245	366	3,122	14,081	609	2,084	2,028	1,262	317	439	1,186	199	892	1,954	13,518	2,871
Widowed	132	80	325	2,595	70	271	192	121	63	88	112	41	206	172	1,515	298
Divorced	13	8	53	525	6	35	47	33	10	7	7	4	23	25	207	42
Unknown		11	1	25		1		4						1	30	15
URBAN AND RURAL																
Urban population			4,233	50,096		2,610									12,203	
Urban-farm			*84*	*52*		*12*									*53*	
Rural population	5,797	1,770	10,529	15,942	2,980	7,343	9,352	6,250	1,935	2,184	5,580	987	4,141	9,591	52,894	13,613
Rural-farm	3,197	696	6,896	7,071	1,739	4,319	3,211	2,690	976	2,833	220	592	7,696	33,081	9,426	
Rural-nonfarm	2,600	1,074	3,633	8,871	1,241	3,024	6,141	3,560	1,935	1,208	2,747	767	3,549	1,895	18,913	4,187
1920: Urban population			2,512	43,050											10,958	
Rural population	5,499	2,707	11,333	14,588	3,135	7,855	8,948	4,638	1,700	5,281	4,207	1,724	6,696	11,208	43,101	13,897

TABLE 14.—COMPOSITION OF THE RURAL POPULATION, FARM AND NONFARM, BY COUNTIES: 1930

SUBJECT	THE STATE	Adams	Alamosa	Arapahoe	Archuleta	Baca	Bent	Boulder	Chaffee	Cheyenne	Clear Creek	Conejos	Costilla	Crowley	Custer	Delta
Total rural population	515,909	16,851	3,495	14,667	3,204	10,570	6,617	15,204	3,061	3,723	2,155	9,803	5,779	5,934	2,124	11,266
RURAL-FARM																
SEX, COLOR, ETC.																
Total rural-farm population	281,038	9,192	2,371	4,840	1,824	7,626	4,259	6,991	1,440	2,562	96	5,898	2,885	3,423	1,360	8,129
Male	152,606	5,002	1,308	2,669	951	4,157	2,332	3,719	784	1,447	54	3,075	1,545	1,825	758	4,312
Female	128,432	4,190	1,063	2,171	873	3,469	1,927	3,272	656	1,135	42	2,823	1,340	1,598	602	3,817
Native white	241,052	7,094	2,055	4,253	895	7,538	3,818	5,552	1,151	2,437	84	5,806	2,599	2,335	1,174	7,340
Native parentage	189,351	4,306	1,982	3,204	713	7,162	3,434	3,866	718	1,948	56	5,605	2,476	1,830	813	6,305
Foreign or mixed parentage	51,701	2,788	373	1,079	92	376	384	1,686	433	489	28	201	123	505	361	975
Foreign-born white	18,878	1,216	88	458	25	63	120	669	172	136	11	31	37	198	115	342
Negro	360	17	2	28		2	2				1			15	19	1
Other races	20,748	865	226	71	994	23	319	770	117	9		61	249	875	52	446
CITIZENSHIP																
Males 21 years old and over	82,543	2,794	727	1,622	504	2,145	1,307	2,063	429	798	38	1,393	762	927	465	2,371
Native white	66,602	1,899	610	1,327	252	2,094	1,148	1,522	290	704	29	1,360	661	607	383	2,070
Foreign-born white	10,651	681	58	261	15	37	77	359	105	87	8	18	23	107	66	193
Naturalized	7,191	429	45	189	14	27	52	234	82	69	5	11	17	79	64	141
Negro	130	4	1	8		1	1				1			5	4	
Females 21 years old and over	63,801	2,115	519	1,239	405	1,607	952	1,771	327	583	27	1,220	594	725	340	1,998
Native white	52,392	1,470	449	1,040	200	1,579	868	1,355	245	535	24	1,199	542	490	278	1,784
Foreign-born white	7,506	491	27	155	10	25	34	288	66	47	3	12	14	86	47	140
Naturalized	4,970	318	18	145	8	18	23	178	51	43	3	12	9	61	44	102
Negro	102	4	1	7		1	1							5	4	
AGE, ETC.																
Under 5 years	31,124	893	296	444	256	967	453	629	146	257	11	878	398	422	138	830
Under 1 year	*6,224*	*177*	*56*	*78*	*61*	*190*	*94*	*119*	*27*	*42*		*179*	*81*	*104*	*29*	*166*
5 to 9 years	34,412	1,075	287	525	255	1,041	532	782	151	308	5	835	405	454	145	929
10 to 14 years	33,798	1,154	267	496	192	911	490	818	171	335	8	802	376	444	126	958
15 to 19 years	30,499	999	236	436	175	803	468	776	195	263	6	668	293	379	123	918
20 to 24 years	22,507	696	215	307	150	624	349	577	98	219	8	507	232	275	106	606
25 to 29 years	17,414	547	167	264	135	505	258	371	77	160	4	355	196	188	115	468
30 to 34 years	16,596	544	162	294	111	493	288	370	75	158	9	326	155	203	103	449
35 to 44 years	35,391	1,156	280	684	187	1,031	543	900	183	342	17	601	318	422	180	993
45 to 54 years	28,352	1,020	230	647	158	601	423	833	167	275	8	432	283	311	143	844
55 to 64 years	18,352	710	155	442	119	372	290	539	99	164	8	280	152	196	98	633
65 to 74 years	9,439	317	59	233	69	202	131	278	53	77	9	153	95	96	61	388
75 years and over	3,035	75	16	65	17	68	34	104	25	23	1	61	29	32	22	124
Total 10 years old and over	215,502	7,224	1,788	3,871	1,313	5,618	3,274	5,580	1,143	2,017	80	4,185	2,082	2,547	1,077	6,380
Number illiterate	6,854	411	38	27	123	43	57	211	55	10		268	228	106	17	178
Per cent illiterate	3.2	5.7	2.1	0.7	9.4	0.8	1.7	3.8	4.8	0.5		6.4	11.0	4.2	1.6	2.8
Males 15 years old and over	101,866	3,403	886	1,911	615	2,683	1,580	2,570	547	962	42	1,777	956	1,183	552	2,946
Single	38,208	1,314	339	703	218	990	559	936	229	377	12	654	350	391	215	1,042
Married	57,704	1,879	484	1,107	346	1,556	938	1,482	275	534	27	1,040	537	713	303	1,722
Females 15 years old and over	79,838	2,667	635	1,464	506	2,024	1,204	2,192	425	720	30	1,606	750	940	399	2,481
Single	17,883	652	128	277	116	373	239	549	116	163	3	448	169	183	68	570
Married	56,590	1,836	468	1,065	346	1,531	914	1,471	272	519	20	1,037	525	705	304	1,726
RURAL-NONFARM																
SEX, COLOR, ETC.																
Total rural-nonfarm population	234,871	7,659	1,124	9,827	1,380	2,944	2,358	8,213	1,621	1,141	2,059	3,905	2,894	2,511	764	3,137
Male	123,827	4,462	569	5,184	744	1,559	1,351	4,319	1,027	574	1,074	1,968	1,438	1,318	399	1,625
Female	111,044	3,197	555	4,643	636	1,385	1,007	3,894	594	567	985	1,937	1,456	1,193	365	1,512
Native white	192,751	6,547	1,073	8,901	777	2,898	1,746	6,155	1,218	1,054	1,782	3,808	2,740	1,947	657	2,766
Native parentage	151,667	5,093	988	7,198	707	2,765	1,521	4,081	883	850	1,213	3,553	2,650	1,688	501	2,472
Foreign or mixed parentage	41,084	1,454	85	1,703	70	133	225	2,074	335	204	569	255	90	259	156	294
Foreign-born white	18,489	691	16	661	22	17	63	1,082	134	48	258	55	26	94	52	113
Negro	997	85	10	39				5	5	1	10	4	1	2	17	
Other races	22,634	336	25	226	581	29	549	971	264	38	9	38	127	468	38	258
CITIZENSHIP																
Males 21 years old and over	73,343	3,093	286	3,296	413	899	907	2,570	659	360	740	951	696	745	263	949
Native white	56,341	2,488	270	2,854	258	883	702	1,748	406	319	594	910	641	574	214	811
Foreign-born white	11,125	442	7	358	17	9	45	630	85	28	142	30	16	52	28	66
Naturalized	7,209	290	7	250	10	6	41	442	56	26	114	18	8	47	27	49
Negro	438	53	2	20				2	1	1	2	1	1	1	14	
Females 21 years old and over	61,675	1,961	251	2,824	323	729	527	2,198	351	316	657	916	664	689	227	897
Native white	50,601	1,666	237	2,485	209	714	425	1,608	286	290	536	888	633	558	193	808
Foreign-born white	6,797	228	8	282	5	8	18	428	48	20	115	22	10	41	24	47
Naturalized	4,681	143	7	184	5	8	11	306	38	18	107	16	4	35	22	38
Negro	274	12	2	16				1			4			1	3	
AGE, ETC.																
Under 5 years	25,074	681	171	916	175	342	255	839	118	124	145	531	433	278	67	341
Under 1 year	*5,216*	*138*	*45*	*181*	*44*	*85*	*64*	*165*	*28*	*26*	*30*	*112*	*107*	*57*	*10*	*68*
5 to 9 years	26,090	764	158	984	151	367	277	900	115	114	163	550	403	248	84	314
10 to 14 years	23,190	593	139	820	150	299	186	823	109	113	173	426	375	273	56	286
15 to 19 years	21,089	512	104	818	143	260	165	783	214	94	153	448	269	238	51	291
20 to 24 years	19,883	770	81	885	141	287	188	604	226	110	139	386	234	217	57	259
25 to 29 years	18,027	713	78	856	101	267	204	549	126	101	135	275	196	184	48	252
30 to 34 years	16,762	739	81	823	82	229	307	573	98	83	119	225	169	171	39	186
35 to 44 years	31,548	1,360	137	1,460	135	396	453	1,041	191	141	289	393	339	315	95	396
45 to 54 years	23,520	739	75	1,003	134	253	164	887	155	106	279	317	191	259	104	329
55 to 64 years	15,725	443	57	694	92	140	99	630	134	83	236	166	156	183	67	228
65 to 74 years	9,809	310	25	400	49	65	35	436	82	59	165	140	89	94	64	181
75 years and over	3,989	149	16	145	27	37	21	160	53	13	57	46	38	50	32	74
Total 10 years old and over	183,707	6,274	795	7,927	1,054	2,235	1,896	6,474	1,388	903	1,751	2,894	2,058	1,955	613	2,482
Number illiterate	7,900	120	65	64	58	5	91	264	151	16	10	191	298	101	9	95
Per cent illiterate	4.3	1.9	8.2	0.8	5.5	0.2	5.0	4.1	10.9	1.8	0.6	6.8	14.5	5.1	1.5	3.8
Males 15 years old and over	86,174	3,439	341	3,782	501	1,055	1,000	3,011	854	405	827	1,200	845	893	291	1,130
Single	28,737	1,439	94	1,348	173	303	341	954	454	117	276	414	229	276	80	354
Married	51,025	1,661	220	2,240	287	683	607	1,812	330	262	467	719	545	565	179	715
Females 15 years old and over	74,343	2,942	315	3,325	403	851	640	2,630	425	385	751	1,198	838	819	286	1,066
Single	15,880	484	68	682	84	143	149	544	87	88	141	333	176	169	43	219
Married	49,542	1,510	216	2,218	278	660	447	1,765	259	262	463	736	544	561	170	702

TABLE 14.—COMPOSITION OF THE RURAL POPULATION, FARM AND NONFARM, BY COUNTIES: 1930—Con.

SUBJECT	Dolores	Douglas	Eagle	Elbert	El Paso	Fremont	Garfield	Gilpin	Grand	Gunnison	Hinsdale	Huerfano	Jackson	Jefferson	Kiowa
Total rural population	1,412	3,498	3,924	6,580	16,333	12,958	9,975	1,212	2,108	5,527	449	11,559	1,386	21,810	3,786
RURAL-FARM															
SEX, COLOR, ETC.															
Total rural-farm population	748	2,023	1,575	5,198	6,091	4,527	4,738	122	860	1,299	113	4,147	781	8,081	2,584
Male	398	1,148	919	2,834	3,329	2,420	2,633	65	513	760	70	2,280	473	4,275	1,415
Female	350	875	656	2,364	2,762	2,107	2,105	57	347	539	43	1,867	308	3,806	1,169
Native white	731	1,892	1,432	4,846	5,717	4,056	4,167	110	775	1,168	106	2,941	715	7,163	2,500
Native parentage	677	1,486	1,129	3,875	4,729	3,032	3,265	75	571	886	84	2,448	550	5,164	2,141
Foreign or mixed parentage	54	406	303	971	988	1,024	902	35	204	282	22	493	165	1,999	359
Foreign-born white	16	128	129	298	320	426	407	12	63	99	2	214	63	826	68
Negro				13	28	1	2				3	18		12	7
Other races	1	3	14	41	26	44	162		22	32	2	974	3	80	9
CITIZENSHIP															
Males 21 years old and over	226	732	576	1,614	1,849	1,423	1,515	42	339	478	42	1,186	333	2,687	779
Native white	218	650	482	1,419	1,630	1,156	1,238	33	294	404	37	809	287	2,199	724
Foreign-born white	7	79	84	179	191	244	231	9	41	59	2	129	43	462	42
Naturalized	7	61	70	157	161	200	175	8	34	47	2	91	37	323	39
Negro				3	9	1	1				1	6		4	7
Females 21 years old and over	176	506	362	1,197	1,432	1,172	1,116	35	207	303	23	868	180	2,321	574
Native white	168	458	319	1,077	1,294	990	926	32	181	261	22	593	165	1,958	547
Foreign-born white	8	48	42	114	128	175	167	3	22	38		82	15	344	20
Naturalized	7	40	33	103	112	141	135	3	16	34		64	10	259	21
Negro				2	9						1	6		6	
AGE, ETC.															
Under 5 years	93	162	161	548	629	355	466	7	71	147	9	465	65	633	252
Under 1 year	*22*	*28*	*34*	*127*	*125*	*61*	*70*		*15*	*29*	*3*	*86*	*15*	*107*	*43*
5 to 9 years	99	206	158	576	683	472	524	7	87	117	11	514	68	736	316
10 to 14 years	68	189	149	599	703	539	519	16	71	103	12	551	71	814	323
15 to 19 years	72	192	139	571	685	494	497	12	66	128	12	490	53	775	285
20 to 24 years	61	162	144	456	455	301	399	7	75	121	10	339	61	530	201
25 to 29 years	49	171	109	367	389	239	317	10	59	102	8	234	60	453	166
30 to 34 years	52	140	103	323	378	231	297	7	55	75	6	295	61	513	151
35 to 44 years	97	316	248	634	758	543	638	15	135	173	23	485	159	1,163	340
45 to 54 years	72	243	175	559	642	597	494	21	120	160	13	372	95	1,070	278
55 to 64 years	54	139	106	360	481	459	326	13	75	101	9	288	53	805	178
65 to 74 years	24	74	63	162	198	215	188	5	35	54		153	27	458	74
75 years and over	7	28	19	43	78	82	72	2	11	17		49	17	125	25
Total 10 years old and over	556	1,655	1,256	4,074	4,779	3,700	3,748	108	702	1,035	93	3,168	648	6,712	2,016
Number illiterate	10	8	6	36	66	68	57	1	1	6		341	1	70	12
Per cent illiterate	1.8	0.5	0.5	0.9	1.4	1.8	1.5	0.9	0.1	0.6		10.8	0.2	1.0	0.6
Males 15 years old and over	272	872	666	1,972	2,297	1,722	1,848	51	392	582	53	1,504	368	3,147	953
Single	90	352	298	756	853	623	741	19	183	258	23	631	149	1,041	374
Married	162	446	325	1,085	1,309	985	980	30	181	284	27	769	184	1,901	531
Females 15 years old and over	216	594	441	1,503	1,779	1,439	1,381	41	239	350	28	1,113	209	2,751	740
Single	37	115	92	345	389	360	283	9	46	55	5	266	29	578	178
Married	160	427	310	1,073	1,282	970	968	26	167	267	22	746	161	1,893	510
RURAL-NONFARM															
SEX, COLOR, ETC.															
Total rural-nonfarm population	664	1,475	2,349	1,382	10,242	8,431	5,237	1,090	1,248	4,228	336	7,412	605	13,729	1,202
Male	375	776	1,349	719	5,167	4,349	2,671	612	718	2,318	193	3,905	331	6,998	944
Female	289	699	1,000	663	5,075	4,082	2,566	478	530	1,910	143	3,507	274	6,731	558
Native white	556	1,271	1,801	1,306	9,046	6,681	4,703	919	1,122	3,376	296	5,285	529	12,299	1,107
Native parentage	445	993	1,396	1,114	7,307	4,541	3,797	599	897	2,020	220	3,642	448	9,193	906
Foreign or mixed parentage	111	278	405	192	1,739	2,140	906	320	225	1,356	76	1,643	81	3,106	111
Foreign-born white	75	92	164	59	760	973	345	162	113	616	27	826	50	1,294	19
Negro		2	1		103	64	9			13		146		52	23
Other races	33	110	383	17	333	713	180	9	13	223	13	1,155	26	84	53
CITIZENSHIP															
Males 21 years old and over	256	499	905	458	3,441	2,523	1,714	448	497	1,416	139	2,014	233	4,814	421
Native white	187	410	641	415	2,896	1,736	1,459	348	397	952	113	1,125	190	3,562	337
Foreign-born white	60	54	121	31	433	577	198	97	90	399	21	516	37	721	14
Naturalized	30	49	85	30	324	409	161	72	59	290	19	283	20	486	13
Negro		2	1		33	25	4			6		69		11	23
Females 21 years old and over	162	429	564	419	3,324	2,274	1,579	293	306	1,045	81	1,805	183	4,251	310
Native white	142	371	463	389	2,909	1,753	1,408	287	283	798	72	1,057	148	3,685	304
Foreign-born white	14	38	42	28	309	368	140	57	22	202	6	274	11	536	5
Naturalized	10	36	39	23	211	282	125	42	18	146	6	172	9	367	3
Negro					44	15	3			4		42		16	
AGE, ETC.															
Under 5 years	72	139	226	137	770	888	462	99	114	423	24	1,057	68	1,099	96
Under 1 year	*16*	*34*	*44*	*21*	*133*	*166*	*99*	*15*	*25*	*78*	*3*	*248*	*14*	*226*	*19*
5 to 9 years	55	153	253	133	906	921	452	90	139	459	31	1,055	58	1,230	122
10 to 14 years	59	129	197	116	862	839	480	67	110	400	28	863	55	1,327	126
15 to 19 years	49	105	162	105	795	842	468	74	69	404	31	678	21	1,328	105
20 to 24 years	56	113	261	115	733	700	439	70	90	391	27	553	42	1,054	116
25 to 29 years	53	112	245	118	771	554	415	93	104	332	24	528	50	1,119	80
30 to 34 years	58	134	183	106	802	524	391	77	88	288	20	510	68	1,114	84
35 to 44 years	93	208	352	168	1,476	1,067	726	147	186	568	45	985	98	2,016	159
45 to 54 years	86	163	197	104	1,206	873	576	167	168	447	47	629	66	1,569	135
55 to 64 years	50	113	140	104	942	612	399	106	101	270	32	322	43	1,046	100
65 to 74 years	29	68	88	88	659	429	310	74	59	177	16	137	24	580	56
75 years and over	4	33	45	26	308	173	117	25	20	65	11	71	9	230	23
Total 10 years old and over	537	1,183	1,870	1,112	8,566	6,622	4,323	901	995	3,346	281	5,270	479	11,400	984
Number illiterate	2	33	47	3	121	273	62	2	8	70	2	470	6	102	57
Per cent illiterate	0.4	2.8	2.5	0.3	1.4	4.1	1.4	0.2	0.8	2.1	0.7	8.9	1.3	0.9	5.8
Males 15 years old and over	286	552	1,009	517	3,894	2,998	1,993	492	539	1,664	155	2,395	244	5,112	481
Single	104	175	407	132	1,153	984	647	210	225	639	64	718	93	1,679	172
Married	156	328	534	338	2,356	1,773	1,185	239	274	876	72	1,511	137	3,134	256
Females 15 years old and over	192	502	864	479	3,810	2,785	1,850	342	346	1,282	98	2,022	180	4,961	377
Single	24	99	106	88	985	640	377	59	56	306	16	385	21	1,116	83
Married	149	332	490	333	2,223	1,785	1,185	224	244	832	71	1,467	141	3,142	249

TABLE 14.—COMPOSITION OF THE RURAL POPULATION, FARM AND NONFARM, BY COUNTIES: 1930—Con.

SUBJECT	Kit Carson	Lake	La Plata	Larimer	Las Animas	Lincoln	Logan	Mesa	Mineral	Moffat	Montezuma	Montrose	Morgan	Otero	Ouray	Park
Total rural population	9,725	1,123	7,575	18,142	24,276	7,850	12,751	15,661	640	4,861	7,798	8,176	13,861	13,771	1,784	2,052
RURAL-FARM																
SEX, COLOR, ETC.																
Total rural-farm population	6,749	108	5,057	10,191	9,202	5,140	9,513	10,561	114	2,835	4,431	6,823	9,517	7,602	674	1,155
Male	3,662	59	2,740	5,416	5,023	2,789	5,112	5,614	63	1,658	2,440	3,748	5,078	4,022	373	676
Female	3,087	49	2,317	4,775	4,179	2,351	4,401	4,967	51	1,177	1,991	3,075	4,439	3,580	301	479
Native white	6,489	89	3,874	8,453	7,646	4,907	8,116	9,729	104	2,669	3,780	5,821	7,592	5,928	612	1,043
Native parentage	5,153	53	3,277	5,650	6,425	3,997	5,499	8,213	88	2,236	3,404	4,841	5,039	5,009	476	849
Foreign or mixed parentage	1,336	36	597	2,803	1,221	910	2,617	1,516	16	433	376	980	2,553	919	136	194
Foreign-born white	248	19	245	1,109	527	210	982	518	3	150	109	389	1,053	337	62	53
Negro	------	------	9	1	20	1	------	2	------	1	2	2	19	42	------	------
Other races	12	------	926	628	1,009	22	415	332	7	15	540	611	853	1,295	------	59
CITIZENSHIP																
Males 21 years old and over	1,858	34	1,469	2,393	2,654	1,486	2,493	3,198	43	1,015	1,296	1,952	2,546	2,079	228	462
Native white	1,706	24	1,084	2,129	2,026	1,357	1,878	2,827	42	900	1,084	1,580	1,802	1,575	189	397
Foreign-born white	148	10	157	623	327	122	535	289	------	99	66	212	549	176	39	32
Naturalized	137	7	133	342	240	113	276	239	------	80	56	146	236	125	34	24
Negro	------	------	4	------	10	------	------	------	------	1	------	1	4	18	------	------
Females 21 years old and over	1,443	24	1,152	2,437	1,896	1,149	1,978	2,557	33	633	952	1,527	1,989	1,732	173	314
Native white	1,341	16	865	1,893	1,520	1,002	1,530	2,388	27	587	808	1,251	1,412	1,360	151	288
Foreign-born white	100	8	86	445	190	85	379	215	3	46	39	168	424	134	22	20
Naturalized	94	6	71	231	141	76	170	176	3	37	35	117	162	88	19	17
Negro	------	------	2	1	7	1	------	1	------	------	------	1	4	11	------	------
AGE, ETC.																
Under 5 years	832	7	626	1,105	1,142	527	1,174	1,041	7	261	556	754	1,185	854	68	93
Under 1 year	*164*	*1*	*125*	*238*	*240*	*100*	*243*	*176*	------	*55*	*110*	*161*	*235*	*171*	*11*	*20*
5 to 9 years	914	12	622	1,239	1,221	676	1,302	1,180	7	330	549	845	1,277	999	66	99
10 to 14 years	870	16	594	1,181	1,100	655	1,290	1,254	11	309	501	847	1,232	940	68	89
15 to 19 years	727	14	495	1,144	1,027	565	1,115	1,095	10	258	497	764	1,094	867	69	80
20 to 24 years	514	4	407	820	765	337	728	740	7	209	378	560	820	600	55	85
25 to 29 years	439	4	333	597	581	307	549	535	4	165	283	380	612	424	45	92
30 to 34 years	405	6	300	631	497	275	559	620	16	167	241	384	528	389	28	80
35 to 44 years	845	11	574	1,244	1,079	718	1,180	1,321	12	411	504	806	1,080	863	106	188
45 to 54 years	615	19	473	1,049	786	537	895	1,170	20	364	447	677	916	788	78	149
55 to 64 years	369	9	342	684	579	314	445	884	16	221	279	482	490	552	58	124
65 to 74 years	167	4	214	378	313	167	216	545	4	112	144	238	219	238	34	57
75 years and over	52	2	77	109	110	60	58	196	------	28	52	83	61	84	9	19
Total 10 years old and over	5,003	89	3,909	7,847	6,839	3,937	7,037	8,360	100	2,244	3,326	5,224	7,055	5,749	540	963
Number illiterate	22	2	206	306	618	18	135	55	------	24	169	279	254	301	2	8
Per cent illiterate	0.4	------	5.4	3.9	9.0	0.5	1.9	0.7	------	1.1	5.1	5.3	3.6	5.2	0.4	0.8
Males 15 years old and over	2,323	41	1,792	3,636	3,286	1,847	3,166	3,929	52	1,184	1,611	2,468	3,219	2,615	275	517
Single	880	17	665	1,288	1,319	718	1,179	1,273	17	477	604	928	1,204	935	110	186
Married	1,328	22	999	2,177	1,725	1,027	1,841	2,321	34	618	882	1,396	1,868	1,532	151	279
Females 15 years old and over	1,810	32	1,423	3,030	2,453	1,435	2,581	3,277	37	751	1,214	1,919	2,604	2,194	207	357
Single	402	8	293	685	590	340	642	705	3	126	256	420	613	540	40	66
Married	1,311	22	998	2,170	1,570	1,011	1,822	2,295	31	575	860	1,368	1,836	1,500	144	249
RURAL-NONFARM																
SEX, COLOR, ETC.																
Total rural-nonfarm population	2,976	1,020	2,518	5,951	15,074	2,710	3,238	5,080	526	2,026	3,367	1,353	4,344	6,169	1,110	897
Male	1,464	644	1,331	3,142	7,878	1,364	1,660	2,595	301	1,064	1,733	707	2,253	3,133	616	531
Female	1,512	376	1,187	2,809	7,196	1,346	1,578	2,485	225	962	1,634	646	2,091	3,036	494	366
Native white	2,886	601	1,795	4,734	10,199	2,583	2,727	4,560	462	1,927	2,536	1,209	3,450	4,098	940	821
Native parentage	2,446	316	1,567	3,747	6,904	2,177	2,175	3,923	375	1,670	2,223	1,046	2,770	3,749	663	643
Foreign or mixed parentage	440	285	228	987	3,295	406	552	637	87	257	313	163	680	349	277	178
Foreign-born white	90	211	85	540	1,793	65	172	217	39	78	90	54	324	79	166	67
Negro	------	------	8	------	122	------	------	12	1	------	1	2	14	11	3	------
Other races	------	208	630	677	2,960	62	339	291	24	21	740	88	556	1,981	1	9
CITIZENSHIP																
Males 21 years old and over	868	471	710	1,812	4,074	823	908	1,535	217	688	994	414	1,275	1,646	427	371
Native white	821	247	509	1,343	2,188	731	735	1,324	179	620	759	363	972	1,137	325	310
Foreign-born white	47	156	56	302	1,121	37	85	120	29	47	57	33	170	41	99	56
Naturalized	42	83	38	119	678	32	36	88	23	36	46	25	122	35	84	50
Negro	------	------	1	------	48	------	------	7	1	------	------	------	8	3	2	------
Females 21 years old and over	863	306	592	1,591	3,221	761	779	1,371	132	542	866	355	1,143	1,513	329	225
Native white	821	121	438	1,256	2,023	744	653	1,237	117	512	699	319	909	1,115	264	217
Foreign-born white	42	54	29	208	589	28	71	89	10	30	31	19	144	37	64	8
Naturalized	39	46	23	91	388	27	31	75	7	24	28	16	103	26	59	6
Negro	------	------	1	------	34	------	------	2	------	------	1	1	1	4	1	------
AGE, ETC.																
Under 5 years	262	97	318	629	2,171	263	390	507	46	193	426	155	518	768	88	75
Under 1 year	*45*	*21*	*69*	*137*	*460*	*45*	*79*	*102*	*10*	*43*	*88*	*33*	*101*	*176*	*20*	*18*
5 to 9 years	318	85	322	604	2,151	304	401	556	45	206	404	157	480	828	86	77
10 to 14 years	320	74	297	605	1,733	272	364	523	34	204	313	134	453	703	81	80
15 to 19 years	293	75	236	555	1,448	229	336	505	44	166	308	113	394	610	84	51
20 to 24 years	240	102	201	483	1,293	221	289	414	63	168	325	106	380	501	77	77
25 to 29 years	212	103	174	423	1,124	227	242	361	38	175	250	95	327	428	76	83
30 to 34 years	207	77	176	417	987	193	199	340	30	154	213	84	287	406	77	60
35 to 44 years	412	151	297	762	1,902	368	418	642	62	329	369	175	561	741	146	136
45 to 54 years	320	125	226	612	1,149	315	284	521	58	203	326	134	387	548	135	116
55 to 64 years	200	73	139	415	669	171	180	336	55	113	247	88	289	347	124	74
65 to 74 years	142	49	92	269	330	106	94	248	39	83	144	70	174	210	106	48
75 years and over	50	9	39	113	109	39	41	116	12	31	41	38	91	78	30	20
Total 10 years old and over	2,396	838	1,878	4,658	10,752	2,143	2,447	4,017	435	1,627	2,537	1,041	3,348	4,573	936	745
Number illiterate	4	32	113	250	1,314	20	82	189	5	------	125	20	97	450	15	3
Per cent illiterate	0.2	3.8	6.0	5.4	12.2	0.9	3.4	4.7	1.1	------	4.9	1.9	2.9	9.8	1.6	0.4
Males 15 years old and over	1,030	515	842	2,143	4,901	944	1,084	1,797	243	776	1,162	475	1,496	1,984	480	412
Single	302	258	278	698	1,641	254	335	581	91	229	356	134	452	582	163	157
Married	675	222	491	1,288	2,922	639	692	1,070	129	477	723	300	937	1,295	254	215
Females 15 years old and over	1,046	949	739	1,910	4,118	927	999	1,697	158	647	1,062	432	1,397	1,886	375	253
Single	259	53	150	426	894	207	241	432	31	119	213	93	326	387	73	37
Married	672	164	490	1,276	2,793	632	691	1,053	115	456	710	290	918	1,291	254	182

TABLE 14.—COMPOSITION OF THE RURAL POPULATION, FARM AND NONFARM, BY COUNTIES: 1930—Con.

SUBJECT	Phillips	Pitkin	Prowers	Pueblo	Rio Blanco	Rio Grande	Routt	Saguache	San Juan	San Miguel	Sedgwick	Summit	Teller	Washington	Weld	Yuma
Total rural population	5,797	1,770	10,529	15,942	2,980	7,343	9,352	6,250	1,935	2,184	5,580	987	4,141	9,591	52,894	13,613
RURAL-FARM																
SEX, COLOR, ETC.																
Total rural-farm population	3,197	696	6,896	7,071	1,739	4,319	3,211	2,690	-------	976	2,833	220	592	7,696	33,981	9,426
Male	1,722	398	3,784	3,860	1,033	2,262	1,833	1,527	-------	540	1,571	139	335	4,223	18,373	5,063
Female	1,475	298	3,112	3,211	706	2,057	1,378	1,163	-------	436	1,262	81	257	3,473	15,608	4,363
Native white	3,060	529	6,237	5,897	1,656	4,102	3,006	2,438	-------	905	2,324	187	557	7,193	24,568	9,151
Native parentage	2,318	256	5,570	4,193	1,436	3,730	2,453	2,236	-------	802	1,632	141	457	5,809	15,967	7,852
Foreign or mixed parentage	742	273	667	1,704	220	372	553	202	-------	103	692	46	100	1,384	8,601	1,299
Foreign-born white	136	166	210	637	61	78	202	67	-------	35	248	33	34	388	3,543	271
Negro	-------	-------	8	8	1	-------	-------	1	-------	1	1	-------	1	10	57	2
Other races	1	1	441	529	21	139	3	184	-------	35	260	-------	-------	105	5,813	2
CITIZENSHIP																
Males 21 years old and over	943	245	1,958	2,143	658	1,211	1,114	832	-------	316	787	94	223	2,222	9,289	2,656
Native white	865	153	1,738	1,643	602	1,139	986	742	-------	272	585	69	201	1,971	6,002	2,498
Foreign-born white	77	91	106	355	47	43	126	39	-------	21	137	25	21	218	1,907	157
Naturalized	53	67	65	208	38	38	96	33	-------	19	74	22	20	173	1,108	119
Negro	-------	-------	3	3	1	-------	-------	1	-------	-------	1	-------	1	5	22	-------
Females 21 years old and over	717	168	1,470	1,637	390	922	751	585	-------	212	593	51	156	1,672	7,139	2,152
Native white	650	96	1,312	1,274	372	870	682	526	-------	197	452	44	143	1,498	4,677	2,042
Foreign-born white	58	72	78	273	14	29	69	26	-------	13	93	7	13	154	1,447	109
Naturalized	47	52	48	166	14	25	58	21	-------	11	47	7	12	124	793	91
Negro	-------	-------	3	3	-------	-------	-------	1	-------	-------	1	-------	-------	5	14	-------
AGE, ETC.																
Under 5 years	327	66	777	679	173	574	287	363	-------	109	334	16	49	874	4,144	1,049
Under 1 year	*62*	*8*	*150*	*129*	*39*	*117*	*56*	*78*	-------	*29*	*65*	*1*	*10*	*179*	*863*	*220*
5 to 9 years	411	59	881	777	178	562	344	344	-------	111	372	17	50	966	4,492	1,207
10 to 14 years	376	70	859	865	142	515	336	285	-------	113	382	10	53	992	4,408	1,186
15 to 19 years	365	69	809	848	157	453	318	235	-------	104	334	17	53	827	3,875	1,005
20 to 24 years	250	83	572	586	189	398	241	240	-------	64	229	20	48	601	2,922	744
25 to 29 years	227	42	428	471	132	280	197	193	-------	52	195	21	37	481	2,150	615
30 to 34 years	216	37	405	418	139	294	193	180	-------	59	156	15	38	457	1,930	596
35 to 44 years	415	90	848	879	240	542	478	329	-------	133	367	34	83	1,038	4,183	1,226
45 to 54 years	345	77	663	711	168	360	381	239	-------	99	259	23	74	732	3,146	860
55 to 64 years	154	56	394	495	121	208	268	158	-------	78	133	24	62	413	1,713	533
65 to 74 years	78	37	189	269	81	98	129	100	-------	39	73	11	39	230	768	297
75 years and over	33	9	70	73	18	30	48	23	-------	15	18	3	6	83	231	104
Total 10 years old and over	2,459	571	5,238	5,615	1,388	3,183	2,580	1,983	-------	758	2,127	187	493	5,856	25,345	7,170
Number illiterate	8	6	130	260	2	110	22	92	-------	12	109	1	1	17	1,203	27
Per cent illiterate	0.3	1.1	2.5	4.6	0.1	3.5	0.9	4.6	-------	1.6	5.1	0.5	0.2	0.3	4.7	0.4
Males 15 years old and over	1,174	296	2,508	2,690	780	1,469	1,333	977	-------	380	1,002	109	254	2,741	11,701	3,309
Single	434	133	982	1,063	359	472	536	336	-------	152	397	60	102	1,024	4,440	1,168
Married	676	136	1,403	1,473	360	918	710	560	-------	195	559	43	133	1,555	6,698	1,943
Females 15 years old and over	909	205	1,871	2,060	466	1,199	911	721	-------	263	763	59	186	2,123	9,236	2,675
Single	206	49	405	502	92	206	169	146	-------	50	173	11	36	497	2,144	567
Married	665	136	1,384	1,414	340	890	679	528	-------	189	554	44	133	1,526	6,584	1,941
RURAL-NONFARM																
SEX, COLOR, ETC.																
Total rural-nonfarm population	2,600	1,074	3,633	8,871	1,241	3,024	6,141	3,560	1,935	1,208	2,747	767	3,549	1,895	18,913	4,187
Male	1,330	581	1,861	4,605	650	1,560	3,456	1,949	1,262	647	1,412	445	1,945	959	9,870	2,143
Female	1,270	493	1,772	4,266	591	1,464	2,685	1,611	673	561	1,335	322	1,604	936	9,043	2,044
Native white	2,466	845	2,724	6,559	1,171	2,911	5,075	3,117	1,314	967	2,409	669	3,138	1,795	13,658	4,039
Native parentage	1,978	456	2,472	4,348	1,006	2,692	4,053	2,831	812	714	2,006	498	2,281	1,530	10,239	3,577
Foreign or mixed parentage	488	389	252	2,211	165	219	1,022	286	502	253	403	171	857	250	3,419	462
Foreign-born white	126	225	81	969	42	95	639	120	460	200	120	91	394	65	1,769	116
Negro	3	3	-------	20	15	2	125	1	4	1	3	-------	6	17	34	-------
Other races	8	1	828	1,323	13	16	302	322	157	40	215	7	11	18	3,452	32
CITIZENSHIP																
Males 21 years old and over	795	406	1,013	2,479	395	872	2,241	1,113	1,006	426	807	317	1,333	553	5,557	1,198
Native white	722	272	788	1,575	361	801	1,623	951	572	287	691	245	1,104	514	3,669	1,133
Foreign-born white	71	133	39	555	24	60	456	79	364	125	58	67	219	29	1,008	58
Naturalized	61	113	26	311	22	49	244	51	162	81	38	53	178	19	492	51
Negro	-------	1	-------	12	3	1	57	1	1	1	2	-------	2	2	13	-------
Females 21 years old and over	740	322	893	2,174	321	785	1,555	840	401	347	734	213	1,003	558	4,772	1,188
Native white	684	231	703	1,536	300	731	1,314	742	287	287	639	190	829	516	3,496	1,131
Foreign-born white	55	89	37	390	17	32	150	36	92	74	58	23	169	36	669	52
Naturalized	36	81	25	242	13	21	105	25	66	56	38	17	136	27	329	44
Negro	-------	2	-------	5	2	-------	35	-------	3	-------	1	-------	4	4	10	-------
AGE, ETC.																
Under 5 years	251	79	427	1,116	106	352	584	448	137	95	292	48	302	213	2,189	439
Under 1 year	*51*	*11*	*89*	*232*	*17*	*76*	*110*	*109*	*31*	*19*	*61*	*8*	*54*	*35*	*456*	*96*
5 to 9 years	254	83	485	1,071	142	379	642	428	116	115	331	69	297	208	2,318	449
10 to 14 years	260	87	390	967	132	317	579	345	103	119	282	71	277	172	1,982	438
15 to 19 years	260	83	352	879	126	292	458	316	145	91	257	42	288	159	1,744	401
20 to 24 years	214	65	321	805	110	239	472	358	220	83	236	50	258	145	1,658	356
25 to 29 years	198	61	296	720	93	207	465	307	226	76	205	62	201	135	1,456	238
30 to 34 years	192	60	227	588	78	180	468	279	165	61	212	40	232	134	1,289	280
35 to 44 years	339	128	450	1,122	166	363	999	402	361	170	386	133	403	277	2,437	566
45 to 54 years	275	150	305	745	110	273	732	308	248	161	274	95	405	211	1,809	407
55 to 64 years	188	123	216	495	101	188	463	201	123	130	139	83	413	97	1,167	288
65 to 74 years	125	107	122	255	54	140	215	105	68	82	82	48	253	91	630	240
75 years and over	44	47	41	100	22	94	60	62	23	25	47	26	100	52	229	82
Total 10 years old and over	2,095	942	2,721	6,684	983	2,293	4,915	2,684	1,682	998	2,124	650	2,950	1,474	14,406	3,299
Number illiterate	4	4	173	431	4	225	158	154	28	60	53	8	20	9	1,029	16
Per cent illiterate	0.2	0.4	6.4	6.4	0.4	9.8	3.2	5.7	1.7	6.9	2.5	1.2	0.7	0.6	7.1	0.5
Males 15 years old and over	956	454	1,221	3,020	483	1,038	2,515	1,307	1,094	486	959	342	1,492	686	6,582	1,440
Single	305	163	368	972	159	325	909	421	581	198	287	134	530	168	2,040	412
Married	579	232	786	1,837	270	615	1,416	785	424	248	618	172	782	423	4,096	932
Females 15 years old and over	879	371	1,110	2,697	398	938	1,821	1,032	485	393	883	237	1,181	666	5,962	1,421
Single	192	62	228	610	87	207	296	187	95	72	168	41	210	140	1,270	303
Married	580	230	776	1,823	269	605	1,349	734	317	250	632	155	759	428	4,060	930

TABLE 15.—COMPOSITION OF THE POPULATION, FOR CITIES OF 10,000 OR MORE: 1930

SUBJECT	Boulder	Colorado Springs	Denver	Fort Collins	Grand Junction	Greeley	Pueblo	Trinidad
SEX, COLOR, ETC.								
Total population	11,223	33,237	287,861	11,489	10,247	12,203	50,096	11,732
Male	5,180	15,358	139,872	5,569	5,140	5,780	25,304	5,772
Female	6,043	17,879	147,989	5,920	5,107	6,423	24,792	5,960
Native white	10,428	29,661	241,742	10,077	9,259	10,995	40,409	9,642
Male	4,784	13,637	115,985	4,848	4,572	5,153	20,091	4,693
Female	5,644	16,024	125,757	5,229	4,687	5,842	20,318	4,949
Native parentage	8,453	24,226	169,457	8,106	7,602	8,828	30,031	7,118
Foreign parentage	1,046	2,907	44,278	1,116	842	1,240	6,758	1,608
Mixed parentage	929	2,528	28,007	855	815	927	3,620	916
Foreign-born white	649	2,167	31,235	735	528	892	4,722	1,106
Male	323	1,067	16,421	361	299	462	2,674	599
Female	326	1,100	14,814	374	229	430	2,048	507
Negro	121	965	7,204	12	58	20	1,305	144
Male	60	430	3,365	5	27	12	630	73
Female	61	535	3,839	7	31	8	675	71
Other races	25	444	7,080	665	402	296	3,660	840
Per cent native white	92.9	89.2	84.0	87.7	90.4	90.1	80.7	82.2
Per cent foreign-born white	5.8	6.5	10.9	6.4	5.2	7.3	9.4	9.4
Per cent Negro	1.1	2.9	2.5	0.1	0.6	0.2	2.6	1.2
1920: Total population	11,006	30,105	256,491	8,755	8,665	10,958	43,050	10,906
Native white	10,087	26,467	212,024	7,932	7,905	9,848	34,142	9,465
Foreign-born white	787	2,604	37,620	816	681	1,087	7,393	1,289
Negro	128	1,009	6,075	7	76	18	1,395	141
Per cent native white	91.7	87.9	82.7	90.6	91.2	89.9	79.3	86.8
Per cent foreign-born white	7.2	8.6	14.7	9.3	7.9	9.9	17.2	11.8
Per cent Negro	1.2	3.4	2.4	0.1	0.9	0.2	3.2	1.3
CITIZENSHIP								
Males 21 years old and over	3,391	10,240	95,206	3,457	3,198	3,610	16,420	3,326
Native white	3,027	8,826	74,573	2,935	2,738	3,083	12,348	2,503
Native parentage	2,333	6,906	50,739	2,368	2,166	2,475	9,301	1,871
Foreign or mixed parentage	694	1,920	23,834	567	572	608	3,047	632
Foreign-born white	314	1,037	16,001	351	293	454	2,628	683
Naturalized	252	826	11,198	222	212	309	1,614	423
First papers	13	89	1,640	28	19	34	261	50
Alien	17	108	2,186	64	56	74	634	66
Unknown	32	14	977	37	6	37	119	44
Negro	42	277	2,485	5	18	8	450	48
Other races	8	100	2,147	166	149	65	994	192
Females 21 years old and over	4,252	12,631	101,172	3,737	3,093	4,050	15,683	3,476
Native white	3,877	11,076	82,488	3,237	2,794	3,574	12,424	2,751
Native parentage	3,028	8,660	54,584	2,507	2,198	2,819	9,171	2,043
Foreign or mixed parentage	849	2,416	27,904	730	596	755	3,253	708
Foreign-born white	322	1,073	14,343	364	219	414	1,997	493
Naturalized	262	857	10,036	242	174	287	1,370	364
First papers	11	39	466	9	9	8	41	13
Alien	26	162	2,765	82	36	94	484	88
Unknown	23	15	1,076	31		25	102	28
Negro	48	389	2,820	4	20	3	476	45
Other races	5	93	1,521	132	60	59	786	187
SCHOOL ATTENDANCE								
Total 7 to 13 years, inclusive	1,182	3,458	30,773	1,468	1,358	1,524	6,129	1,705
Number attending school	1,143	3,403	29,923	1,445	1,335	1,494	5,988	1,681
Per cent attending school	96.7	98.4	97.2	98.8	98.3	98.0	97.7	98.6
Total 14 and 15 years	376	1,023	8,431	432	389	455	1,647	472
Number attending school	362	990	7,776	403	347	413	1,491	441
Per cent attending school	96.3	96.8	92.2	93.3	94.0	90.8	90.5	93.4
Total 16 and 17 years	417	1,072	8,771	469	371	472	1,715	488
Number attending school	348	821	5,675	349	260	324	1,027	349
Per cent attending school	83.5	76.6	64.7	74.4	70.1	68.6	59.9	71.5
Total 18 to 20 years, inclusive	655	1,728	14,437	615	568	746	2,489	682
Number attending school	422	725	4,473	325	157	322	572	193
Per cent attending school	64.1	42.0	31.0	52.8	27.6	43.2	23.0	28.3
ILLITERACY								
Total 10 years old and over	9,804	28,663	245,033	9,536	8,332	10,200	41,277	9,383
Number illiterate	21	188	3,362	188	133	274	1,625	418
Per cent illiterate	0.2	0.7	1.4	2.0	1.6	2.7	3.9	4.5
Per cent illiterate in 1920	0.3	1.0	1.9	1.5	2.1	1.2	5.4	4.7
Native white	9,032	25,384	202,349	8,330	7,474	9,095	32,945	7,607
Number illiterate	8	54	502	17	25	28	276	179
Per cent illiterate	0.1	0.2	0.2	0.2	0.3	0.3	0.8	2.4
Foreign-born white	648	2,155	31,115	734	524	890	4,708	1,102
Number illiterate	10	37	1,339	79	50	192	673	117
Per cent illiterate	1.5	1.7	5.9	10.8	9.5	21.6	14.3	10.6
Negro	104	837	6,286	10	43	14	1,130	117
Number illiterate		47	150	1	4		65	5
Per cent illiterate		5.6	2.4				5.8	4.3
MARITAL CONDITION								
Males 15 years old and over	4,008	11,763	107,647	4,092	3,701	4,236	18,814	3,978
Single	1,182	3,293	32,967	1,211	1,088	1,154	6,019	1,301
Married	2,562	7,554	66,391	2,640	2,339	2,821	11,253	2,455
Widowed	218	675	5,554	155	188	193	950	167
Divorced	39	237	2,594	59	84	61	467	51
Unknown	7	4	141	27	2	7	125	4
Per cent single	29.5	28.0	30.6	29.6	29.4	27.2	32.0	32.7
Per cent married	63.9	64.2	61.7	64.5	63.2	66.6	59.8	61.7
Females 15 years old and over	4,900	14,384	116,040	4,412	3,709	4,865	18,336	4,209
Single	1,371	3,842	28,662	1,087	856	1,279	4,155	1,077
Married	2,611	7,793	67,178	2,668	2,359	2,874	11,444	2,484
Widowed	823	2,341	16,897	559	423	597	2,257	564
Divorced	90	403	3,502	84	69	107	457	80
Unknown	5	5	101	14	2	8	23	4
Per cent single	28.0	26.7	24.7	24.6	23.1	26.3	22.7	25.6
Per cent married	53.3	54.2	57.9	60.5	63.6	59.1	62.4	59.0

TABLE 16.—COMPOSITION OF THE POPULATION, FOR INCORPORATED PLACES OF 2,500 TO 10,000: 1930

SUBJECT	Alamosa	Brighton	Canon City	Delta	Durango	Englewood	Fort Morgan	La Junta	Lamar	Las Animas
SEX, COLOR, ETC.										
Total population	5,107	3,894	5,938	2,938	5,400	7,980	4,423	7,193	4,233	2,517
Male	2,571	1,661	3,388	1,445	2,772	3,929	2,163	3,634	2,156	1,305
Female	2,536	1,733	2,550	1,493	2,628	4,051	2,260	3,559	2,077	1,212
Native white	4,682	2,708	5,251	2,510	4,285	7,404	4,067	5,962	3,922	2,261
Native parentage	4,161	2,092	4,327	2,184	3,234	5,888	3,261	5,222	3,630	2,062
Foreign or mixed parentage	521	616	924	326	1,051	1,516	806	740	292	199
Foreign-born white	109	226	353	93	449	533	344	247	83	56
Negro	37	5	151	18	37	2	155	38	13	
Other races	279	455	183	335	648	6	10	829	190	197
CITIZENSHIP										
Males 21 years old and over	1,491	947	2,512	555	1,707	2,333	1,297	2,158	1,262	733
Native white	1,352	736	1,999	727	1,293	2,055	1,123	1,771	1,159	641
Foreign-born white	62	110	233	55	255	264	171	129	42	34
Naturalized	50	70	170	48	208	186	92	96	31	22
Negro	11	2	107		8	13	1	59	14	3
Females 21 years old and over	1,417	937	1,678	871	1,606	2,452	1,371	2,110	1,228	713
Native white	1,294	749	1,530	785	1,273	2,175	1,222	1,788	1,136	647
Foreign-born white	46	103	115	36	186	261	146	111	35	22
Naturalized	43	68	108	34	161	196	61	78	29	18
Negro	9	1	27		6	14	1	57	12	5
AGE, ETC.										
Under 5 years	598	327	330	270	496	773	394	750	444	245
Under 1 year	*153*	*69*	*64*	*48*	*89*	*142*	*73*	*145*	*85*	*69*
5 to 9 years	563	384	386	319	500	892	425	744	429	288
10 to 14 years	466	381	423	318	485	755	421	670	403	262
15 to 19 years	475	350	496	255	520	638	446	652	399	232
20 to 24 years	476	285	577	273	491	618	347	639	373	229
25 to 29 years	459	273	555	179	427	570	338	671	259	154
30 to 34 years	389	223	518	189	396	631	284	519	302	184
35 to 44 years	814	453	914	389	778	1,225	638	1,042	620	353
45 to 54 years	461	368	741	352	583	846	459	739	397	246
55 to 64 years	244	213	527	215	406	569	348	429	289	175
65 to 74 years	124	107	328	121	227	316	238	260	144	99
75 years and over	33	29	143	58	86	139	81	67	72	49
Total 10 years old and over	3,946	2,683	5,222	2,349	4,404	6,315	3,604	5,699	3,360	1,984
Number illiterate	146	187	86	117	66	12	77	277	63	89
Per cent illiterate	3.7	7.0	1.6	5.0	1.5	0.2	2.1	4.9	1.9	4.5
Males 15 years old and over	1,755	1,130	2,823	1,009	1,997	2,719	1,533	2,502	1,488	872
Single	492	353	985	279	646	708	372	671	430	270
Married	1,144	730	1,505	664	1,200	1,893	1,076	1,665	956	530
Females 15 years old and over	1,725	1,172	1,976	1,022	1,922	2,841	1,650	2,527	1,469	850
Single	380	309	513	209	429	526	399	554	316	171
Married	1,153	738	1,127	670	1,219	1,919	1,077	1,663	962	547

SUBJECT	Leadville	Longmont	Loveland	Monte Vista	Montrose	Rocky Ford	Salida	Sterling	Walsenburg
SEX, COLOR, ETC.									
Total population	3,771	6,029	5,506	2,610	3,566	3,426	5,065	7,195	5,503
Male	1,969	2,951	2,693	1,286	1,768	1,710	2,552	3,582	2,809
Female	1,802	3,078	2,813	1,324	1,798	1,716	2,513	3,613	2,694
Native white	2,923	5,657	4,978	2,271	2,897	3,090	4,047	6,451	4,329
Native parentage	1,290	4,742	3,989	2,012	2,539	2,821	2,934	4,913	2,966
Foreign or mixed parentage	1,633	915	989	259	358	269	1,113	1,538	1,363
Foreign-born white	756	302	430	59	108	103	464	544	746
Negro	17	2		2	4	14	18	39	90
Other races	75	68	98	278	557	219	536	161	338
CITIZENSHIP									
Males 21 years old and over	1,234	1,778	1,650	757	1,037	1,007	1,590	2,077	1,559
Native white	784	1,604	1,373	662	850	887	1,189	1,761	999
Foreign-born white	423	156	193	80	56	57	260	266	434
Naturalized	347	115	99	18	50	46	180	96	290
Negro	6	2		2	2	5	8	12	33
Females 21 years old and over	1,066	1,946	1,693	802	1,044	1,010	1,494	2,056	1,435
Native white	721	1,798	1,468	704	887	928	1,195	1,783	1,051
Foreign-born white	323	133	222	29	51	41	191	234	280
Naturalized	269	110	114	19	46	31	148	84	204
Negro	8				2	4	8	10	36
AGE, ETC.									
Under 5 years	280	507	454	246	354	318	489	661	633
Under 1 year	*54*	*88*	*85*	*51*	*66*	*67*	*96*	*125*	*147*
5 to 9 years	337	584	564	267	351	345	530	783	630
10 to 14 years	367	580	547	247	359	317	457	773	587
15 to 19 years	436	536	532	248	359	360	436	705	559
20 to 24 years	280	470	396	235	270	294	408	605	468
25 to 29 years	232	371	332	176	224	263	395	578	408
30 to 34 years	218	404	388	205	230	245	333	506	401
35 to 44 years	539	842	748	329	472	427	738	1,057	796
45 to 54 years	459	721	616	270	396	355	600	743	496
55 to 64 years	324	510	510	203	267	271	378	428	286
65 to 74 years	233	321	313	139	193	164	204	249	171
75 years and over	65	179	138	43	90	66	95	91	68
Total 10 years old and over	3,154	4,938	4,488	2,097	2,981	2,763	4,046	5,751	4,240
Number illiterate	49	22	96	70	54	57	172	200	338
Per cent illiterate	1.6	0.4	2.1	3.3	1.9	2.1	4.3	3.5	8.0
Males 15 years old and over	1,473	2,087	1,933	897	1,237	1,228	1,823	2,506	1,874
Single	659	554	475	249	369	394	552	774	623
Married	677	1,429	1,278	591	782	758	1,127	1,632	1,113
Females 15 years old and over	1,314	2,271	2,008	953	1,285	1,218	1,766	2,472	1,779
Single	392	502	447	226	290	286	381	606	428
Married	669	1,436	1,341	589	806	765	1,116	1,630	1,108

TABLE 17.—INDIANS, CHINESE, AND JAPANESE, 1910 TO 1930, AND MEXICANS, 1930, FOR COUNTIES AND FOR CITIES OF 25,000 OR MORE

COUNTY OR CITY	INDIANS			CHINESE			JAPANESE			MEXICANS
	1930	1920	1910	1930	1920	1910	1930	1920	1910	1930
COUNTIES										
The State	1,395	1,383	1,482	233	291	373	3,213	2,464	2,300	57,676
Adams	4	28	1				437	263	20	1,191
Alamosa							21	16		507
Arapahoe	10	7		1	2		53	3	3	224
Archuleta	5	14					12			1,558
Baca	4									48
Bent	2	1	19	20	29	10	163	104	27	866
Boulder	7	63	4	7	2	4	133	63	45	1,075
Chaffee	1				1		31		3	884
Cheyenne	1									46
Clear Creek				2	2	5			1	7
Conejos	13	11	25			2	41		11	26
Costilla	3	2	4				171			190
Crowley	8						92	29		1,243
Custer					1	1			2	90
Delta	5	4				1	49	60	22	982
Denver	243	66	71	154	212	227	349	465	585	6,837
Dolores							6		13	28
Douglas										112
Eagle							1	4	17	389
Elbert	3						11	3		44
El Paso	20	10	7	5	10	24	10	5	32	769
Fremont	12	1	3		2	5	4	7	23	923
Garfield	2								25	340
Gilpin						3			3	9
Grand							7			28
Gunnison	3	1						2		252
Hinsdale										15
Huerfano		2			2	3	26	15	58	2,425
Jackson										29
Jefferson	14	4		1		2	56	27	82	92
Kiowa	1									61
Kit Carson										12
Lake	1		2							282
La Plata	430	384	288	14	6	10	7	31	61	1,753
Larimer	11	3				8	3	22	42	2,054
Las Animas	51	226		4	1	1	5	2	205	4,748
Lincoln	1	24								83
Logan	3						97	67	79	815
Mesa	10	11	218	7	1	2	35	22	38	973
Mineral										31
Moffat		1			1					36
Montezuma	413	468	483						1	867
Montrose	8	9					56	39	35	1,191
Morgan		12					21	46	68	1,368
Otero	12	9	6			3	332	232	100	3,941
Ouray				1	2	8			4	
Park									8	68
Phillips	9									
Pitkin	1						1	3	3	
Prowers	15	11	6	3			5		40	1,436
Pueblo	26	8	5	13	9	41	91	103	170	5,356
Rio Blanco					1					34
Rio Grande	1		358			1	2			430
Routt	19						65	23	64	220
Saguache							1			505
San Juan									6	157
San Miguel	2		1		2	4		7	2	73
Sedgwick		1					91	73	56	384
Summit					1	1		1		7
Teller			1						12	11
Washington							16		8	107
Weld	19	2	10	1	4	7	712	726	326	8,792
Yuma	2							1		32
CITIES										
Colorado Springs	7	10	7	5	10	15	2	4	13	421
Denver	243	66	71	154	212	227	349	465	585	6,837
Pueblo	13	8	4	13	9	41	75	99	104	3,536

TABLE 18.—FOREIGN-BORN WHITE BY COUNTRY OF BIRTH, FOR COUNTIES AND FOR CITIES OF 10,000 OR MORE: 1930

COUNTY OR CITY	Total foreign-born white	England	Scotland	Wales	Northern Ireland	Irish Free State	Norway	Sweden	Denmark	Netherlands	Switzerland	France	Germany	Poland	Czechoslovakia	Austria	Hungary	Yugoslavia	Russia	Finland	Greece	Italy	Canada	All other
COUNTIES																								
The State	85,406	6,891	2,877	1,061	900	3,184	1,261	3,328	2,374	810	1,202	1,072	8,988	2,488	1,714	2,488	690	3,650	12,979	563	1,230	10,670	5,816	3,190
Adams	2,133	81	43	5	12	68	28	170	111	23	85	12	303	38	33	64	37	32	394	5	20	390	99	80
Alamosa	213	20	4	3		8	5	35	12	16	3	4	38		5	6	1		11		2	18	10	12
Arapahoe	1,652	188	64	14	12	81	52	265	125	82	54	23	271	13	34	26	11	17	51	10		71	142	46
Archuleta	47	8	1	1			2	5	4			1	2		1							6		
Baca	80	12	3	1			3	1	4	1	4	1	22		2	2			12			10	6	2
Bent	239	15	26		4	9	6	38	3	1	5	15	30	4	1	6	9		19	3	2	1	29	13
Boulder	2,702	369	97	77	10	43	72	362	74	10	27	113	246	46	88	105	16	16	266	13	41	315	167	129
Chaffee	770	60	35	8	19	14	7	50	3	2	11	9	72	4	5	26	1	81	12	3	52	224	60	12
Cheyenne	184	13	3		3	9	19	22	10	2	2	3	51		8	11	1		7		2	1	12	5
Clear Creek	269	55	7	6	2	10	12	70	8		4	1	29	1		10	1	3	3	3	1	12	28	3
Conejos	86	13	2		1	6		8	8		2	2	12	2	2		1	1	1				8	17
Costilla	63	6	2	1			2	7	13		1	2	10			2	1		1			5	5	5
Crowley	292	7	5		1	2	2	10	3		6	1	64		7	2	1		139		2	15	13	12
Custer	167	26	3	2	1	1	1	4			3		68	5	8	8			1	3		7	22	4
Delta	548	64	15	8	5	13	10	48	9	6	12	7	65		2	14	1	37	44	33	15	59	55	26
Denver	31,235	2,800	1,042	316	480	1,774	493	3,500	804	439	437	387	3,969	1,632	447	743	305	504	3,885	112	460	2,874	2,546	1,286
Dolores	91	4			1	2	2	5	2		2		16	1	5	6	1	9	1	11	1	12	6	4
Douglas	220	33	9	7		14	1	27	23	6	12	5	39	1	4	15	1		3		1		13	6
Eagle	293	28	10	2	1	10	10	60	13	1	15	8	24	1	2	12		7	2	5	2	39	34	7
Elbert	357	18	17	7	3	4	10	41	13	2	6	1	92	12	70	25		6	3	2		4	15	6
El Paso	3,247	443	183	78	73	180	72	332	81	30	55	44	445	54	164	77	17	73	115	11	31	198	393	98
Fremont	1,752	180	92	107	9	21	12	59	21	1	10	12	116	42	32	27	5	180	20	1	6	669	91	39
Garfield	752	48	27	9	10	32	8	40	9		10	18	99	2	4	74	8	17	47	6	8	203	60	13
Gilpin	174	39	4	5	1	7	7	25	5		5		24	1		17	1		1	1		17	10	4
Grand	176	8	2	4		9	14	33		1	20	2	25	1	4	10	2	2	4	7	12		15	1
Gunnison	715	39	25	7	1	12	2	55	4		27	3	83	5		17	4	211		12	1	109	14	24
Hinsdale	29	2		2	2	2	1	4	1			1	2			1			1	1		1	7	1
Huerfano	1,786	91	149	21	5	18	1	28	7		9	20	83	89	96	93	37	236	16	8	76	553	38	112
Jackson	113	8	9	2	3	5	4	41	2	8	2	1	9	1	1	2			1		2	1	8	3
Jefferson	2,120	263	63	19	21	53	39	315	63	34	63	35	381	107	42	56	11	27	155	12	7	106	138	110
Kiowa	87	9	3		1	1		11	2	2	2	3	31	1	2	3	7		5				3	1
Kit Carson	338	9	6	2	2		12	30	19	17	5		78	8	15	7			97		3	1	16	11
Lake	986	76	24	9	31	76	9	115	8	1	14	1	56	4	19	35	8	253	7	82	5	75	68	10
La Plata	782	58	45	21	16	40	11	57	22	2	15	12	99	2	14	46	6	34	8	20	13	175	46	20
Larimer	2,814	122	97	19	13	36	34	245	101	3	23	16	290	12	8	19	3	4	1,502	6	4	28	158	71
Las Animas	3,426	202	188	37	8	33	16	40	14	3	3	59	151	62	51	243	25	202	37	2	81	1,723	75	171
Lincoln	275	11	4	2	1	3	50	30	28	5		1	65	8	1	3		2	33	1	5	4	12	6
Logan	1,698	48	12	9	5	25	6	54	43	4	5	4	183	6	26	20	4	1	959	5	2	144	79	54
Mesa	1,263	135	53	42	16	36	19	84	40	26	12	19	168	11	33	24	5	42	48	8	37	224	128	53
Mineral	42	5	2		3	4	2	7				1	10							1		1	6	
Moffat	228	23	11	5	3	12	6	12	9	3	4	5	24	9	32	8	1	4	4		9	4	26	14
Montezuma	199	24	13	2	5	5	4	22	11		4	2	43		2	7		3	1	1		9	34	7
Montrose	551	63	5	3	2	13	3	35	27	5	4	15	65	2	4	15		4	156	4		69	50	7
Morgan	1,721	43	11		6	16	7	65	167	3	12	2	127	14	15	13	15		1,025	2	3	60	65	50
Otero	766	45	16	2	5	21	16	35	78	3	9	16	88	12	9	14	1	1	241	1	15	51	67	20
Ouray	228	27	8		2	11		32	4	1	5	8	15	1		21	1	3	2	1	2	57	25	2
Park	120	18	6		1	2	3	27	2		6		22	1	1	3	1		4		1	6	15	1
Phillips	202	13	7			5	4	81	13	6	1		98	1	1	5			11		1		13	2
Pitkin	391	32	7	3	3	14	5	57	11	1	6	5	31			6	2	70		5		108	23	3
Prowers	374	26	16	2	2	18	1	28	29	2	1		77	4	4	4	2		76		1	26	35	20
Pueblo	6,328	346	102	102	46	236	37	355	89	15	43	49	481	176	255	272	88	1,306	215	27	124	1,458	296	150
Rio Blanco	103	18	2	2	2	8	3	9	5		2	2	17		4				1		10	1	13	4
Rio Grande	232	28	10	2	2	9	3	25	3	4	16	3	56		2	5	1		7	1		8	26	21
Routt	841	66	35	35	4	13	14	45	4	3	26	26	75	13	22	74	32	53	16	20	48	95	59	63
Saguache	187	25	6	1	3	4	3	24	1	1	5	4	33	2	5	6		10	1	3	1	20	19	10
San Juan	460	24	8	3	2	23	5	57	3		6	3	15	8	5	24	2	73	8	43	7	121	10	10
San Miguel	235	17	3	1	3	3	4	30	4		4	5	14		1	15		1		50		60	19	1
Sedgwick	368	11	8		1	5	6	35	15		5	3	70		16	9		2	129		6	1	13	33
Summit	124	13	4	2	1	3	5	45	7		5		13	2		3		1				7	11	2
Teller	428	97	20	14	6	28	11	100	8		5	2	51	4	3	9	1	9	6	5			41	8
Washington	453	28	7	1	5	4	16	23	24	2	11	5	149	4	18	15		2	91		4		31	13
Weld	6,204	274	131	28	16	59	44	812	119	27	29	68	455	58	76	67	12	111	3,029	7	104	159	254	265
Yuma	387	14	5		4	11	5	41	29	6	22	2	148	1	3	17			45			1	26	7
CITIES																								
Boulder	649	114	23	12	6	13	29	134	24	3	12	19	72	4	6	7	6	2	34		5	42	67	15
Colorado Springs	2,167	313	125	50	53	139	51	208	55	24	33	28	308	39	46	49	12	40	71	8	25	64	305	71
Denver	31,235	2,800	1,042	316	480	1,774	493	3,500	804	439	437	387	3,969	1,632	447	743	305	504	3,885	112	460	2,874	2,546	1,286
Fort Collins	735	51	52	12	6	10	8	40	37	1	12	4	89	5	2	2	1	2	297		1	18	69	16
Grand Junction	528	58	21	9	9	20	5	21	11	15	5	11	62	8	4	8		3	21	5	24	138	45	25
Greeley	892	83	17	9	2	12	14	183	23	6	5	2	88	11	2	7			332	1	9	3	65	18
Pueblo	4,722	280	141	88	44	220	27	208	54	12	33	42	395	159	222	244	84	736	208	22	120	921	245	127
Trinidad	1,106	98	72	16	3	22	12	20	10	2	2	20	62	14	7	57	4	27	12	1	33	482	51	79

TABLE 19.—NATIVE WHITE OF FOREIGN OR MIXED PARENTAGE, BY COUNTRY OF BIRTH OF PARENTS, FOR COUNTIES AND FOR CITIES OF 10,000 OR MORE: 1930

[Classified according to country of birth of father, except where the father is native and the mother foreign born, and then according to country of birth of mother]

COUNTY OR CITY	Total native white of foreign or mixed parentage	England	Scotland	Wales	Northern Ireland	Irish Free State	Norway	Sweden	Denmark	Netherlands	Switzerland	France	Germany	Poland	Czechoslovakia	Austria	Hungary	Yugoslavia	Russia	Finland	Greece	Italy	Canada	All other
COUNTIES																								
The State	206,605	21,647	7,566	3,126	4,037	14,964	3,154	15,402	5,036	2,061	2,194	3,610	40,367	3,223	3,496	4,739	924	6,823	23,116	689	748	20,683	13,440	4,558
Adams	4,858	263	122	32	50	255	84	313	212	45	134	55	954	91	55	97	43	46	749	6	7	924	223	98
Alamosa	979	98	40	13	3	57	9	94	38	80	18	26	275	3	24	21	-----	-----	52	1	-----	51	57	19
Arapahoe	4,298	534	163	93	54	366	149	455	229	163	91	115	1,035	29	61	58	19	43	83	15	-----	151	319	73
Archuleta	162	23	9	3	3	8	6	9	10	1	4	3	24	1	2	-----	-----	-----	-----	16	-----	17	21	2
Baca	509	72	26	11	13	22	9	15	12	2	24	13	172	1	7	7	-----	-----	51	-----	-----	2	48	2
Bent	808	84	53	16	4	63	8	108	8	6	22	24	204	6	3	14	11	-----	58	6	1	2	88	19
Boulder	6,650	1,057	283	174	108	325	186	685	125	31	81	213	1,132	73	112	202	20	26	474	16	21	582	483	241
Chaffee	1,881	180	80	25	83	103	21	71	13	7	37	32	237	11	5	76	9	219	8	1	32	474	144	13
Cheyenne	693	63	16	3	15	39	38	66	35	12	14	5	240	2	19	24	1	-----	39	2	4	-----	41	15
Clear Creek	597	164	12	13	7	42	18	87	18	4	15	12	82	1	1	21	-----	1	8	2	-----	19	64	6
Conejos	456	94	14	2	5	34	5	18	120	-----	5	9	54	1	1	2	-----	2	-----	-----	-----	4	30	56
Costilla	213	21	6	-----	-----	11	5	25	16	2	5	7	57	-----	-----	1	-----	-----	7	-----	-----	16	12	22
Crowley	764	46	16	4	10	30	5	31	10	2	13	10	209	-----	16	6	-----	-----	253	-----	10	18	52	23
Custer	517	70	17	5	10	10	2	7	6	1	10	6	256	13	12	23	-----	-----	4	1	-----	14	48	2
Delta	1,595	244	66	20	35	75	20	121	33	29	35	19	330	-----	8	20	3	69	71	38	19	113	187	40
Denver	72,285	7,733	2,598	928	1,949	7,688	1,129	5,929	1,522	1,013	1,050	1,331	14,706	1,978	854	1,439	399	722	5,997	153	272	6,197	5,104	1,594
Dolores	165	20	3	1	10	9	2	8	1	-----	1	1	45	3	6	7	2	5	1	7	-----	15	14	4
Douglas	684	121	41	18	6	55	15	71	23	11	17	14	194	-----	8	29	-----	-----	2	-----	-----	2	50	7
Eagle	708	99	22	10	15	78	9	79	36	2	34	20	126	3	6	13	-----	11	5	7	-----	46	82	7
Elbert	1,163	95	44	15	11	47	21	102	46	6	18	27	298	26	208	64	-----	11	1	5	-----	14	77	27
El Paso	8,162	1,156	429	201	254	741	183	636	187	83	142	180	1,844	67	350	180	13	107	189	21	22	386	668	123
Fremont	4,088	477	237	237	74	141	28	112	52	12	39	55	520	97	62	44	13	382	19	1	3	1,185	251	47
Garfield	1,808	236	64	30	47	134	26	95	18	6	30	48	339	2	4	128	7	11	89	6	4	272	183	29
Gilpin	355	106	7	7	7	40	12	24	3	-----	9	6	60	-----	2	29	1	-----	-----	-----	-----	18	20	4
Grand	429	59	10	7	4	55	30	35	3	4	31	6	83	1	10	20	3	-----	3	14	7	1	42	1
Gunnison	1,638	125	98	27	10	71	6	79	15	4	42	23	189	3	4	38	1	521	1	16	-----	261	79	25
Hinsdale	98	13	8	11	2	17	3	9	-----	1	1	1	8	-----	1	-----	-----	-----	3	-----	-----	-----	20	-----
Huerfano	3,499	307	309	74	30	59	6	43	13	3	17	51	272	106	186	239	70	425	23	8	40	942	65	211
Jackson	246	34	16	1	7	22	4	48	1	2	8	4	44	2	2	10	-----	-----	2	-----	-----	1	37	1
Jefferson	5,105	853	170	65	74	265	93	605	131	73	125	122	1,251	89	52	126	25	38	163	22	8	275	378	102
Kiowa	470	65	11	7	13	24	2	34	6	6	12	9	200	-----	13	13	18	-----	12	-----	-----	1	20	4
Kit Carson	1,776	112	17	16	19	66	32	114	35	47	35	23	655	36	63	28	-----	-----	310	-----	9	1	77	31
Lake	1,954	213	61	19	92	246	20	136	17	6	22	9	140	10	36	48	12	524	6	93	2	87	149	6
La Plata	1,876	248	86	82	45	192	31	94	42	10	31	42	371	2	31	89	5	42	21	25	5	197	122	63
Larimer	6,750	560	223	66	94	259	106	439	216	22	91	85	1,227	19	37	41	9	8	2,690	2	-----	66	392	98
Las Animas	7,040	525	378	87	52	190	35	114	28	7	14	138	482	86	74	468	38	307	72	-----	48	3,335	156	406
Lincoln	1,316	93	33	19	14	65	157	88	94	11	9	22	465	6	12	15	2	6	84	-----	11	8	80	22
Logan	4,707	223	73	34	23	183	42	216	97	24	39	41	1,015	12	98	76	7	4	1,835	11	2	293	248	111
Mesa	3,810	583	150	113	108	232	56	260	96	47	72	72	832	10	61	60	6	87	95	13	40	355	395	67
Mineral	103	27	7	2	6	14	2	11	1	1	4	3	22	1	-----	-----	-----	-----	-----	-----	-----	-----	2	-----
Moffat	690	116	31	13	11	51	4	49	24	4	28	17	147	17	65	13	1	5	13	-----	-----	2	57	22
Montezuma	689	141	34	20	15	39	10	38	21	2	13	6	172	1	6	28	1	-----	10	2	-----	26	85	19
Montrose	1,501	200	44	13	19	79	8	85	57	10	27	27	260	9	6	36	-----	2	320	14	-----	130	132	23
Morgan	4,039	250	67	14	45	99	23	188	325	12	35	35	652	26	25	22	28	-----	1,865	4	4	92	152	76
Otero	2,277	241	88	27	23	162	48	105	154	11	53	52	493	9	20	20	-----	1	463	5	3	103	154	42
Ouray	413	59	13	3	17	21	2	25	4	2	9	2	61	1	3	33	-----	2	1	1	1	96	53	4
Park	372	65	14	5	21	16	6	34	7	1	8	14	93	-----	4	10	1	-----	6	1	-----	9	54	-----
Phillips	1,230	76	34	10	3	47	10	215	37	13	10	12	626	13	10	17	-----	-----	31	-----	-----	-----	63	3
Pitkin	662	61	22	8	12	67	11	43	7	1	10	11	71	-----	1	8	2	167	-----	8	-----	101	49	2
Prowers	1,211	133	55	18	10	69	11	60	29	11	27	20	376	6	15	10	3	-----	199	-----	2	36	94	27
Pueblo	14,293	990	402	238	193	1,022	105	620	183	45	118	187	1,814	178	535	390	98	2,776	216	46	63	3,157	649	268
Rio Blanco	385	78	24	12	13	29	11	16	23	1	4	8	81	2	8	-----	-----	-----	-----	-----	3	3	54	15
Rio Grande	850	95	33	11	16	39	7	77	13	17	44	21	307	3	7	9	-----	-----	26	-----	-----	17	63	45
Routt	1,575	237	112	49	41	78	23	99	12	7	31	47	299	16	30	78	40	39	13	11	19	114	152	28
Saguache	488	85	21	2	10	35	5	41	11	3	23	17	120	2	9	7	-----	4	3	8	-----	24	42	16
San Juan	502	75	20	10	5	49	6	33	3	4	7	12	49	1	3	35	1	25	1	20	-----	112	27	4
San Miguel	356	52	11	5	15	23	7	36	5	-----	3	8	48	-----	1	18	-----	-----	2	49	-----	38	30	5
Sedgwick	1,095	73	31	3	4	39	29	92	46	6	19	9	320	1	47	14	-----	2	270	-----	6	4	50	30
Summit	217	30	12	7	16	17	-----	33	8	1	14	2	34	1	-----	3	-----	-----	-----	-----	-----	8	29	2
Teller	957	205	50	21	27	122	21	136	14	2	20	15	181	3	6	11	2	25	10	3	-----	3	74	6
Washington	1,640	143	34	12	26	58	46	92	82	18	58	30	603	4	51	35	-----	3	198	2	7	2	104	32
Weld	14,187	986	369	121	111	379	127	1,655	284	73	154	163	2,140	130	129	134	10	155	5,873	7	73	256	608	250
Yuma	1,761	157	27	13	18	93	19	144	71	31	78	13	771	9	9	32	-----	-----	116	-----	-----	5	137	18
CITIES																								
Boulder	1,975	348	95	35	52	130	80	223	42	11	29	70	415	7	13	22	2	5	50	4	3	103	205	31
Colorado Springs	5,435	821	312	126	166	581	107	490	121	61	92	132	1,299	58	82	125	10	52	94	18	21	94	478	100
Denver	72,285	7,733	2,598	928	1,949	7,688	1,129	5,929	1,522	1,013	1,050	1,331	14,706	1,978	854	1,439	399	722	5,997	153	272	6,197	5,104	1,594
Fort Collins	1,971	245	85	32	38	125	44	103	81	8	23	29	410	7	22	6	2	7	463	-----	-----	32	186	23
Grand Junction	1,657	290	68	45	57	135	21	96	34	29	40	31	312	4	11	25	2	4	26	11	20	215	153	28
Greeley	2,167	258	82	36	39	87	26	349	52	16	25	25	427	18	10	11	-----	-----	503	4	3	7	171	18
Pueblo	10,378	799	334	203	171	914	83	500	114	43	85	151	1,478	155	462	337	88	1,562	190	34	59	1,851	546	219
Trinidad	2,524	272	169	45	20	122	16	49	14	2	12	50	264	40	16	107	2	46	9	-----	25	971	100	173

TABLE 20.—PERSONS 10 YEARS OLD AND OVER ENGAGED IN GAINFUL OCCUPATIONS, BY SEX AND INDUSTRY GROUPS, FOR COUNTIES AND FOR CITIES OF 25,000 OR MORE: 1930

INDUSTRY GROUP	THE STATE			ADAMS COUNTY		ALAMOSA COUNTY		ARAPAHOE COUNTY		ARCHULETA COUNTY		BACA COUNTY		BENT COUNTY	
	Total	Male	Female	Male	Female	Male	Female	Male	Female	Male	Female	Male	Female	Male	Female
All industries	**402,894**	**321,718**	**81,176**	**6,371**	**1,237**	**2,609**	**524**	**7,259**	**1,357**	**960**	**125**	**3,387**	**357**	**2,728**	**455**
Agriculture	106,234	102,086	4,148	3,381	277	803	21	2,035	64	564	24	2,385	42	1,718	44
Farmers (owners and tenants)	58,352	56,522	1,830	1,827	74	442	9	1,090	40	319	21	1,690	37	931	10
Farm managers and foremen	1,029	961	68	33	4	13	1	22	1	9		4		7	
Farm laborers	46,553	44,362	2,191	1,506	199	408	11	893	16	236	3	689	5	779	33
Wageworkers	38,170	37,081	1,089	1,179	95	362	8	790	13	205	3	545	3	672	29
Unpaid family workers	8,383	7,281	1,102	327	104	46	3	103	3	31		144	2	107	4
Forestry and fishing	1,366	1,332	34	26	1	1		8		5	1			1	
Coal mines	11,612	11,570	42	18		2		20		8					
Other extraction of minerals	8,433	8,320	113	21	1	14		41	1	4		2		2	
Building industry	16,661	16,447	214	240	3	123	2	596	2	17		147	2	115	2
Chemical and allied industries	2,120	1,843	277	7	1	1		29	4			1		3	2
Clothing industries	2,527	1,069	1,458	7	13	3	3	21	42				1	1	1
Bakeries	2,345	1,896	449	16	1	11		41	9	1		6	1	7	1
Slaughter and packing houses	1,983	1,775	208	42		15		10	2			1		1	
Other food and allied industries	5,908	4,887	1,021	234	74	21	6	69	13	1	1	4	2	28	2
Automobile factories and repair shops	4,349	4,186	163	47		31		280	5	1		8		15	
Blast furnaces and steel rolling mills	5,322	5,238	84	8				64	4					1	
Other iron and steel industries	6,740	6,463	277	84	1	122	1	275	21	4		23		12	
Paper, printing, and allied industries	4,116	3,306	810	40	4	12	4	60	13	2		6	1	9	1
Independent hand trades	3,369	1,653	1,716	20	9	12	6	36	27	3	3	18	9	6	10
Other manufacturing industries	13,345	11,451	1,894	122	18	60	2	375	48	144	3	25		23	1
Construction and maintenance of streets, etc	3,694	3,663	31	34		47	2	48	1	26		11		26	
Garages, greasing stations, etc	5,215	4,958	257	98	2	63	8	93	3	12		65	2	37	2
Postal service	2,897	2,474	423	40	8	15	3	50	6	2	3	30	7	20	6
Steam and street railroads	19,893	19,300	593	204	4	432	8	268	3	43		21		64	
Telegraph and telephone	5,971	2,996	2,975	25	29	33	17	74	84	2		3	7	15	7
Other transportation and communication	5,189	5,018	171	69	2	37	1	120	1	6	1	58		38	2
Banking and brokerage	5,254	3,894	1,360	24	12	28	4	64	15	3	1	18	7	11	3
Insurance and real estate	6,360	4,528	1,832	36	9	18	5	58	17	1	1	38	9	13	3
Automobile agencies and filling stations	5,513	5,171	342	96	6	50	2	127	3	1		41	2	28	3
Wholesale and retail trade, except automobiles	47,464	35,577	11,887	393	92	274	68	698	212	34	8	163	37	137	43
Other trade industries	2,548	1,965	583	27		8	2	31	4			12	1	12	1
Public service (not elsewhere classified)	8,716	7,576	1,140	378	19	84	11	683	20	6		17	5	28	8
Recreation and amusement	4,545	3,077	1,468	23	18	27	7	90	15	2	1	16	5	7	7
Other professional and semiprofessional service	31,693	13,770	17,923	308	371	86	138	231	280	13	30	78	103	188	173
Hotels, restaurants, boarding houses, etc	14,306	6,116	8,190	44	48	31	56	100	98	2	15	31	52	17	33
Laundries and cleaning and pressing shops	4,226	1,778	2,448	24	38	14	13	50	58		2	3	4	10	20
Other domestic and personal service	20,760	5,414	15,346	107	168	31	118	111	277	7	31	22	56	42	78
Industry not specified	12,220	10,921	1,299	128	8	35	16	403	55	46		114	2	93	2

INDUSTRY GROUP	BOULDER COUNTY		CHAFFEE COUNTY		CHEYENNE COUNTY		CLEAR CREEK COUNTY		CONEJOS COUNTY		COSTILLA COUNTY		CROWLEY COUNTY		CUSTER COUNTY	
	Male	Female	Male	Female	Male	Female	Male	Female	Male	Female	Male	Female	Male	Female	Male	Female
All industries	**9,270**	**2,284**	**2,580**	**486**	**1,268**	**182**	**757**	**139**	**2,605**	**345**	**1,619**	**163**	**1,887**	**260**	**763**	**103**
Agriculture	2,461	135	464	7	934	22	34	1	2,025	79	1,287	50	1,238	69	524	19
Farmers (owners and tenants)	1,292	54	258	6	653	15	28	1	1,009	50	546	37	598	10	325	17
Farm managers and foremen	28	1	4		9				8	2	5		15	2	7	
Farm laborers	1,139	77	202	1	271	7	6		1,008	27	732	13	622	57	185	2
Wageworkers	1,030	61	159	1	194	2	5		812	13	632	12	474	13	132	1
Unpaid family workers	109	16	43		77	5	1		194	14	100	1	148	44	53	1
Forestry and fishing	56		26				29		6		7				14	
Coal mines	1,126	2	7		1		1		3		1				2	
Other extraction of minerals	446	4	193	1	1		311	2	14		8		1		44	
Building industry	502	7	87	2	21		37	1	41		21		39	1	10	
Chemical and allied industries	18	1	4	1											1	
Clothing industries	11	9	10	1					1		1		1			
Bakeries	45	13	8	1	2	1	2						2	1		
Slaughter and packing houses	5															
Other food and allied industries	240	15	6	1	3	1			6	1	8		84	4	1	
Automobile factories and repair shops	85		8	1	5	1	13		5		5	1	5		5	
Blast furnaces and steel rolling mills																
Other iron and steel industries	95	13	84		4		4		9				3		2	
Paper, printing, and allied industries	61	15	4	5	5	1	2		5	1	4		6	2	1	
Independent hand trades	58	62	11	7	6	1	3	4	10	7	5	3	9	2	2	3
Other manufacturing industries	258	14	148	4	6	1	18	1	17		9		7	1	22	
Construction and maintenance of streets, etc	104	1	38		10		26		21		8		17		27	2
Garages, greasing stations, etc	185	7	56	7	28	2	8		34		7		29	2	5	2
Postal service	70	13	25	5	9	4	4	4	13	5	6	4	10	5	6	3
Steam and street railroads	128	1	786	13	56		12	2	41		36	1	102		13	
Telegraph and telephone	51	65	20	14	6	3	2	5	4	7	4	2	7	6	2	2
Other transportation and communication	181	10	34	1	13	1	20	1	12		10		23		9	1
Banking and brokerage	92	37	17	5	4	1	9	4	9	3	3	1	13	6	2	1
Insurance and real estate	119	26	11	3	14	1	4	1	5	1	2		5	1	3	1
Automobile agencies and filling stations	189	6	24	2	10		9		7		4		20		1	
Wholesale and retail trade, except automobiles	1,005	265	196	60	48	15	70	17	96	19	43	16	111	29	28	7
Other trade industries	24	8	3	2	8	1			2				15	2		
Public service (not elsewhere classified)	228	23	60	5	15	4	33	6	10	5	14	2	21	2	10	2
Recreation and amusement	100	54	33	10	12	5	16	4	13	5	6	2	13	1	7	3
Other professional and semiprofessional service	633	717	70	129	24	56	30	30	56	99	26	44	57	69	13	31
Hotels, restaurants, boarding houses, etc	116	240	55	106	8	24	15	27	5	17	4	10	12	23	2	7
Laundries and cleaning and pressing shops	67	67	6	16		1	3	1					2			
Other domestic and personal service	125	414	25	75	12	35	13	25	12	91	7	27	10	33	5	19
Industry not specified	386	40	61	2	3	1	29	3	123	5	83		25	1	2	

TABLE 20.—PERSONS 10 YEARS OLD AND OVER ENGAGED IN GAINFUL OCCUPATIONS, BY SEX AND INDUSTRY GROUPS, FOR COUNTIES AND FOR CITIES OF 25,000 OR MORE: 1930—Continued

INDUSTRY GROUP	DELTA COUNTY		DENVER COUNTY		DOLORES COUNTY		DOUGLAS COUNTY		EAGLE COUNTY		ELBERT COUNTY		EL PASO COUNTY	
	Male	Female	Male	Female	Male	Female	Male	Female	Male	Female	Male	Female	Male	Female
All industries	**4,314**	**563**	**92,632**	**37,776**	**528**	**53**	**1,260**	**174**	**1,506**	**163**	**2,209**	**222**	**13,977**	**5,502**
Agriculture	2,795	78	2,531	162	258	7	790	24	679	11	1,792	31	2,508	91
Farmers (owners and tenants)	1,632	51	635	47	176	7	420	20	361	4	1,247	20	1,488	58
Farm managers and foremen	18	2	34	7	.....	.....	17	.....	7	3	9	.....	64	3
Farm laborers	1,143	24	1,815	89	82	.....	351	3	305	4	536	11	940	25
Wageworkers	909	15	1,797	65	42	.....	304	3	268	2	360	4	743	8
Unpaid family workers	234	9	18	24	40	.....	47	.....	37	2	176	7	197	17
Forestry and fishing	9	.....	98	7	3	.....	13	.....	35	1	.....	.....	44	.....
Coal mines	96	2	446	6	13	.....	1	.....	.....	.....	3	.....	422	3
Other extraction of minerals	20	.....	992	56	135	.....	15	.....	302	7	3	.....	182	2
Building industry	103	.....	7,305	120	6	.....	21	.....	16	.....	26	.....	1,194	14
Chemical and allied industries	3	.....	1,058	214	.....	.....	82	.....	.....	.....	1	1	78	15
Clothing industries	7	1	770	1,160	.....	.....	.....	.....	.....	1	1	.....	47	56
Bakeries	6	1	1,046	293	1	.....	1	.....	2	.....	1	.....	123	25
Slaughter and packing houses	1	.....	1,248	149	.....	.....	.....	.....	.....	.....	.....	.....	43	2
Other food and allied industries	100	19	1,373	524	.....	.....	12	1	.....	.....	15	1	144	61
Automobile factories and repair shops	16	1	2,344	120	.....	.....	15	.....	2	.....	18	1	237	6
Blast furnaces and steel rolling mills	.....	.....	559	38	.....	.....	1	.....	.....	.....	.....	.....	20	2
Other iron and steel industries	6	.....	3,635	186	1	.....	.....	.....	4	.....	6	.....	249	22
Paper, printing, and allied industries	11	2	2,066	559	1	.....	.....	.....	1	.....	3	.....	208	34
Independent hand trades	28	10	561	905	2	.....	8	1	4	3	10	6	85	170
Other manufacturing industries	52	2	5,978	1,284	15	.....	5	1	41	2	5	1	495	66
Construction and maintenance of streets, etc	42	.....	780	7	8	.....	13	.....	54	.....	21	.....	180	2
Garages, greasing stations, etc	59	6	1,276	33	6	1	9	.....	16	1	13	1	267	14
Postal service	26	7	877	41	3	4	5	6	7	8	10	4	147	14
Steam and street railroads	89	1	7,769	398	13	.....	53	5	158	4	43	.....	597	16
Telegraph and telephone	16	33	1,674	1,711	.....	2	14	14	11	2	3	6	125	139
Other transportation and communication	53	2	1,805	80	5	.....	19	1	14	.....	15	.....	346	11
Banking and brokerage	27	8	2,290	800	.....	.....	6	2	3	.....	9	6	287	64
Insurance and real estate	18	4	2,667	1,275	2	.....	2	2	3	1	4	.....	291	104
Automobile agencies and filling stations	54	.....	2,106	195	.....	.....	18	2	3	.....	19	.....	316	15
Wholesale and retail trade, except automobiles	256	51	17,428	6,456	21	6	48	9	47	12	77	12	2,053	755
Other trade industries	18	3	1,089	398	.....	.....	.....	.....	.....	.....	7	2	74	33
Public service (not elsewhere classified)	46	6	3,021	555	10	4	30	2	18	4	19	2	351	50
Recreation and amusement	33	12	1,262	725	4	.....	11	2	7	3	7	2	238	120
Other professional and semiprofessional service	124	171	5,563	6,518	7	18	32	49	36	48	40	90	994	1,382
Hotels, restaurants, boarding houses, etc	23	44	3,308	3,732	4	6	4	17	30	34	5	14	533	616
Laundries and cleaning and pressing shops	5	4	975	1,337	.....	1	1	1	.....	.....	.....	.....	138	214
Other domestic and personal service	28	94	2,728	6,925	5	4	12	34	8	21	10	39	421	1,338
Industry not specified	144	1	4,004	747	5	.....	19	1	5	.....	23	3	540	46

INDUSTRY GROUP	FREMONT COUNTY		GARFIELD COUNTY		GILPIN COUNTY		GRAND COUNTY		GUNNISON COUNTY		HINSDALE COUNTY		HUERFANO COUNTY		JACKSON COUNTY	
	Male	Female	Male	Female	Male	Female	Male	Female	Male	Female	Male	Female	Male	Female	Male	Female
All industries	**5,411**	**1,175**	**3,241**	**522**	**493**	**53**	**854**	**127**	**1,928**	**284**	**182**	**19**	**4,931**	**607**	**569**	**63**
Agriculture	1,449	81	1,745	73	53	1	382	22	546	19	48	.....	1,440	37	359	4
Farmers (owners and tenants)	915	42	987	46	34	.....	210	17	311	17	28	.....	707	31	171	4
Farm managers and foremen	30	1	31	3	3	1	8	1	6	.....	.....	.....	3	.....	18	.....
Farm laborers	499	37	726	23	16	.....	163	4	229	2	20	.....	730	6	170	.....
Wageworkers	415	19	590	20	7	.....	129	1	196	.....	18	.....	565	3	166	.....
Unpaid family workers	84	18	136	3	9	.....	34	3	33	2	2	.....	165	3	4	.....
Forestry and fishing	18	.....	10	1	3	.....	81	1	81	5	4	.....	22	.....	35	1
Coal mines	919	5	62	.....	.....	.....	.....	.....	352	.....	.....	.....	2,085	8	38	1
Other extraction of minerals	252	1	173	1	299	.....	6	.....	304	4	61	.....	36	.....	4	1
Building industry	203	3	89	.....	12	.....	38	.....	42	1	5	.....	113	2	9	.....
Chemical and allied industries	96	3	3	.....	.....	.....	.....	.....	.....	.....	.....	.....	2	.....	.....	.....
Clothing industries	9	6	4	2	.....	.....	.....	.....	1	.....	.....	.....	5	3	.....	.....
Bakeries	21	7	8	.....	.....	.....	1	1	6	1	.....	.....	15	4	.....	.....
Slaughter and packing houses	1	1	1	.....	.....	.....	.....	.....	.....	.....	.....	.....	6	.....	1	.....
Other food and allied industries	29	7	14	1	.....	.....	.....	.....	3	.....	1	.....	21	3	1	.....
Automobile factories and repair shops	30	.....	6	.....	2	.....	1	.....	1	.....	.....	.....	9	.....	4	.....
Blast furnaces and steel rolling mills	5	.....	1	.....	.....	.....	.....	.....	.....	.....	.....	.....	.....	.....	.....	.....
Other iron and steel industries	25	.....	22	.....	2	.....	3	.....	7	.....	.....	.....	14	.....	.....	.....
Paper, printing, and allied industries	31	8	8	2	.....	.....	2	.....	1	2	2	2	7	.....	1	.....
Independent hand trades	22	39	19	9	1	2	2	1	6	4	1	.....	18	4	2	1
Other manufacturing industries	451	17	71	2	11	.....	14	.....	55	.....	3	.....	40	2	8	1
Construction and maintenance of streets, etc	91	.....	83	.....	2	.....	35	.....	33	.....	8	.....	59	.....	16	.....
Garages, greasing station, etc	99	11	77	7	2	.....	17	1	34	.....	4	.....	109	7	3	.....
Postal service	34	9	26	6	4	2	6	4	8	8	1	.....	12	7	2	2
Steam and street railroads	181	1	149	1	18	.....	88	3	107	.....	9	.....	150	2	13	.....
Telegraph and telephone	29	22	21	25	.....	3	6	6	6	8	.....	2	13	15	1	3
Other transportation and communication	97	2	33	.....	7	1	15	.....	15	1	4	.....	38	1	6	1
Banking and brokerage	30	16	27	4	4	.....	4	1	7	4	1	.....	18	1	1	.....
Insurance and real estate	48	11	10	4	.....	1	1	.....	5	2	1	.....	13	1	.....	.....
Automobile agencies and filling stations	81	3	35	.....	.....	.....	4	1	7	.....	.....	.....	41	1	3	.....
Wholesale and retail trade, except automobiles	483	164	225	57	24	13	34	11	110	31	4	1	290	85	23	4
Other trade industries	10	3	3	1	.....	.....	.....	.....	1	.....	.....	.....	3	3	.....	.....
Public service (not elsewhere classified)	191	16	53	10	14	1	50	3	27	4	6	1	52	5	10	1
Recreation and amusement	32	29	23	2	2	.....	12	5	14	4	2	.....	36	6	4	1
Other professional and semiprofessional service	202	291	101	139	9	14	16	22	73	103	9	5	87	176	10	14
Hotels, restaurants, boarding houses, etc	46	139	38	72	8	9	9	24	17	36	2	4	52	70	5	13
Laundries and cleaning and pressing shops	14	30	10	14	.....	1	.....	2	.....	2	.....	.....	8	8	.....	.....
Other domestic and personal service	63	238	42	83	2	5	12	18	20	44	2	4	31	150	8	15
Industry not specified	119	12	49	6	14	.....	15	1	39	1	4	.....	86	6	2	.....

TABLE 20.—PERSONS 10 YEARS OLD AND OVER ENGAGED IN GAINFUL OCCUPATIONS, BY SEX AND INDUSTRY GROUPS, FOR COUNTIES AND FOR CITIES OF 25,000 OR MORE: 1930—Continued

INDUSTRY GROUP	JEFFERSON COUNTY		KIOWA COUNTY		KIT CARSON COUNTY		LAKE COUNTY		LA PLATA COUNTY		LARIMER COUNTY		LAS ANIMAS COUNTY		LINCOLN COUNTY	
	Male	Female	Male	Female	Male	Female	Male	Female	Male	Female	Male	Female	Male	Female	Male	Female
All industries	**7,092**	**1,573**	**1,236**	**137**	**2,831**	**383**	**1,695**	**298**	**3,992**	**751**	**9,936**	**2,208**	**10,527**	**1,648**	**2,411**	**293**
Agriculture	2,384	120	804	33	2,049	33	42	6	1,620	72	4,055	275	2,864	94	1,645	33
Farmers (owners and tenants)	1,361	83	571	32	1,536	29	22	4	1,070	70	1,827	61	1,537	76	1,216	24
Farm managers and foremen	37	1	2		1	1			11		40	5	26		8	
Farm laborers	972	35	231	1	511	3	20	2	539	2	2,178	207	1,297	16	420	8
Wageworkers	847	17	186	1	324	2	16		394	2	1,918	173	1,024	6	326	4
Unpaid family workers	125	18	45		187	1	4	2	145		260	34	273	10	94	4
Forestry and fishing	35	1	5				10		13	1	184	6	200		1	
Coal mines	68	1					4		134		12		3,211	7	1	
Other extraction of minerals	119	3			4		734	5	163		178	1	68		1	
Building industry	570	6	18		46		30		154	2	531	2	232	3	49	
Chemical and allied industries	35	5			3		1		22	1	19	2	86		2	
Clothing industries	35	22			1	1	5		3	4	11	17	17	7		
Bakeries	39	6	1		1		14	1	17	3	40	8	55	4	4	
Slaughter and packing houses	15								14		9		14	1		
Other food and allied industries	101	13	2		11	9	4	1	37	14	405	19	59	32	6	4
Automobile factories and repair shops	125	3	9		47	1	2		22		93	2	78	4	23	
Blast furnaces and steel rolling mills	25	1									2		1			
Other iron and steel industries	153	6	1		13		123	1	176	3	50		77	3	16	
Paper, printing, and allied industries	114	23	2		7	1	10	1	16	3	54	12	34	7	5	2
Independent hand trades	48	28	8	1	17	4	9	10	27	7	60	39	39	21	9	4
Other manufacturing industries	393	87	7		15		121	2	148	12	340	18	135	6	14	1
Construction and maintenance of streets, etc	80	1	4		38		29		49	2	150		125		40	
Garages, greasing stations, etc	104	2	16		6	1	28		102	10	179	10	136	8	12	1
Postal service	76	14	10	5	25	6	10	3	27	10	70	6	92	12	21	7
Steam and street railroads	293	15	149	1	37	1	98		208	2	340	3	722	5	133	
Telegraph and telephone	69	60	6	2	8	14	12	9	16	12	70	55	69	32	25	10
Other transportation and communication	80	2	16	1	23		11		50	5	221	6	123	4	35	
Banking and brokerage	50	26	6	2	22	5	11	1	27	9	69	22	49	11	12	3
Insurance and real estate	65	24	13	1	18	3	7	5	24	11	133	22	70	23	13	2
Automobile agencies and filling stations	82	5	16		59	1	6		45	1	188	13	107	4	38	1
Wholesale and retail trade, except automobiles	699	213	45	5	139	38	173	47	319	72	853	247	847	258	120	29
Other trade industries	30	10	4	1	22	5	1	1	12	2	41	7	15	9	27	1
Public service (not elsewhere classified)	129	24	18	2	25	9	43	7	63	12	268	25	146	16	21	6
Recreation and amusement	102	40	9	3	12	4	18	3	49	10	67	42	59	16	13	1
Other professional and semiprofessional service	391	328	33	45	77	130	46	59	146	195	514	614	244	434	73	104
Hotels, restaurants, boarding houses, etc	94	102	12	12	15	43	47	44	55	91	119	211	149	176	15	46
Laundries and cleaning and pressing shops	60	44	1	1	5	2	3	9	9	32	43	49	26	37	1	1
Other domestic and personal service	141	297	5	22	17	70	19	81	32	150	124	424	101	399	12	37
Industry not specified	288	41	16		78	2	24	2	193	3	444	51	277	15	24	

INDUSTRY GROUP	LOGAN COUNTY		MESA COUNTY		MINERAL COUNTY		MOFFAT COUNTY		MONTEZUMA COUNTY		MONTROSE COUNTY		MORGAN COUNTY		OTERO COUNTY	
	Male	Female	Male	Female	Male	Female	Male	Female	Male	Female	Male	Female	Male	Female	Male	Female
All industries	**5,805**	**1,094**	**7,997**	**1,557**	**269**	**31**	**1,792**	**261**	**2,443**	**355**	**3,454**	**483**	**5,300**	**916**	**7,132**	**1,321**
Agriculture	3,379	212	3,733	109	42	6	1,155	41	1,564	40	2,194	53	3,211	134	2,980	157
Farmers (owners and tenants)	1,827	25	2,377	98	19	5	733	33	922	32	1,302	35	1,632	29	1,277	37
Farm managers and foremen	25		33	1	4		11	1	28	1	30	1	7	1	27	2
Farm laborers	1,526	185	1,318	9	19	1	407	7	613	6	858	17	1,567	102	1,671	117
Wageworkers	1,148	49	1,138	7	14		315		498	2	763	13	1,320	47	1,531	94
Unpaid family workers	378	136	180	2	5	1	92	7	115	4	95	4	247	55	140	23
Forestry and fishing	1		7	2	5		1		10		8		2		5	
Coal mines			145	2			30	1	30	1	49		1		5	
Other extraction of minerals	3		95	2	120		76	3	26		51		3		14	
Building industry	177	1	359	4	6		50		75	1	113	3	188	3	268	2
Chemical and allied industries	13	1	17	1			36	1			2	1	2		17	3
Clothing industries	5	2	10	7			2		1	2	1	4	2	6	3	3
Bakeries	24	3	31	6			3		2	1	6		10		25	5
Slaughter and packing houses	12	2	18	1					2	1	6		1		25	
Other food and allied industries	130	8	100	20			4	1	10	3	25	6	157	14	203	21
Automobile factories and repair shops	39	2	40		5		4		11		34		36	1	38	1
Blast furnaces and steel rolling mills			1												2	
Other iron and steel industries	46	2	129	1	1		5		8		9		11		291	4
Paper, printing, and allied industries	35	6	41	13		1	4		5	3	16	1	25	1	24	4
Independent hand trades	23	15	38	23	2		3	4	11	9	13	5	31	18	37	25
Other manufacturing industries	61	7	102	14	9		7	3	117	3	36	4	23	3	109	24
Construction and maintenance of streets, etc	56		124	2	8		50		86	1	32	1	58		44	
Garages, greasing stations, etc	107	3	150	5	1		40	3	43	1	47	3	114	8	129	13
Postal service	32	9	60	7		2	16	4	15	8	19	7	37	6	48	12
Steam and street railroads	345	7	741	13	9		10		47	2	97	1	131		1,086	17
Telegraph and telephone	43	33	52	64		1	3	7	6	10	10	20	23	26	50	30
Other transportation and communication	84	3	110	5	6		39	1	18	1	24	1	80	2	145	3
Banking and brokerage	34	14	51	20			8	6	17	2	16	9	34	11	39	19
Insurance and real estate	37	8	57	27	2		6	3	6	3	18	3	61	10	41	19
Automobile agencies and filling stations	86	3	117	7			6		11	1	54	2	86	2	94	4
Wholesale and retail trade, except automobiles	415	129	717	268	18	2	76	18	130	42	213	60	383	100	573	181
Other trade industries	59	6	48	4			6	2	8	1	13	3	27	5	36	6
Public service (not elsewhere classified)	88	20	141	20	1		21	7	26	7	64	7	73	10	78	11
Recreation and amusement	34	14	48	35	3		12	3	11	6	13	4	39	25	45	20
Other professional and semiprofessional service	168	300	254	366	18	6	37	68	72	89	92	131	155	236	216	322
Hotels, restaurants, boarding houses, etc	54	82	90	172	3	7	17	25	15	35	24	39	87	95	87	140
Laundries and cleaning and pressing shops	28	30	27	45	1	1	4	5		2	4	11	24	21	27	25
Other domestic and personal service	54	169	98	268	4	5	14	53	12	78	25	100	61	173	96	219
Industry not specified	223	3	246	24	5		47	2	48	2	126	4	154	6	252	31

TABLE 20.—PERSONS 10 YEARS OLD AND OVER ENGAGED IN GAINFUL OCCUPATIONS, BY SEX AND INDUSTRY GROUPS, FOR COUNTIES AND FOR CITIES OF 25,000 OR MORE: 1930—Continued

INDUSTRY GROUP	OURAY COUNTY		PARK COUNTY		PHILLIPS COUNTY		PITKIN COUNTY		PROWERS COUNTY		PUEBLO COUNTY		RIO BLANCO COUNTY	
	Male	Female	Male	Female	Male	Female	Male	Female	Male	Female	Male	Female	Male	Female
All industries	650	101	848	115	1,765	288	635	109	4,597	664	19,994	5,099	1,128	165
Agriculture	270	8	465	18	1,084	17	281	18	2,585	43	2,819	173	809	21
Farmers (owners and tenants)	157	6	299	18	766	6	166	12	1,437	21	1,370	62	397	11
Farm managers and foremen			18		2		2	2	17		54	2	14	2
Farm laborers	113	2	148		315	11	113	4	1,128	21	1,380	106	396	8
Wageworkers	101	2	139		223	2	87	2	918	16	1,172	35	369	8
Unpaid family workers	12		9		92	9	26	2	210	5	208	71	27	
Forestry and fishing	3		23		2		7	1			6	1	7	
Coal mines	4		1				21		1		61		13	
Other extraction of minerals	109	2	103				138	1	16		145	2	28	2
Building industry	17		19		56	1	11		188	1	1,083	19	24	
Chemical and allied industries	1				1				2		168	14	4	1
Clothing industries	1				1				1	2	47	67	1	1
Bakeries	2		1		5		1	1	14	4	143	25	1	
Slaughter and packing houses									3		267	49		
Other food and allied industries	2				12	5			220	10	134	37	2	1
Automobile factories and repair shops	6		2		8		2		23		182	8	1	
Blast furnaces and steel rolling mills											4,547	39		
Other iron and steel industries	3		3		13	1	1		29		441	8	5	
Paper, printing, and allied industries	2		1		6	1	1	1	21	8	207	42	2	
Independent hand trades	8	1	3		12	7	2	4	22	15	86	75	4	1
Other manufacturing industries	16	1	25	1	11		16		59	6	727	115	8	2
Construction and maintenance of streets, etc	12		23		21	1	6		72		155	4	19	
Garages, greasing stations, etc	9		13		34	2	3		113	5	266	20	12	1
Postal service	4	3	7	7	12	3	3	2	36	2	145	12	13	2
Steam and street railroads	29		26		19		17		112	1	2,139	51	1	
Telegraph and telephone		3	6	4	6	8	2	2	30	13	172	150	1	5
Other transportation and communication	10		16		23		9		56		258	8	2	1
Banking and brokerage	7		6	1	21	7	4	1	32	12	160	48	5	3
Insurance and real estate	6	1	2		15	1	1		48	12	275	128	3	
Automobile agencies and filling stations	1		3	1	40	2			82	5	341	35	2	
Wholesale and retail trade, except automobiles	44	8	28	2	149	27	55	12	373	96	2,340	829	43	12
Other trade industries					23	1			19	6	90	31		
Public service (not elsewhere classified)	11	5	10		15	5	18	4	50	12	392	44	18	1
Recreation and amusement	2	4	4	1	8	4	1	4	26	6	215	90	9	1
Other professional and semiprofessional service	17	27	15	37	71	83	16	26	135	176	779	1,216	19	44
Hotels, restaurants, boarding houses, etc	13	14	7	17	18	29	6	7	56	68	309	575	10	18
Laundries and cleaning and pressing shops	1				1	2			11	19	114	208		1
Other domestic and personal service	6	22	5	26	17	76	9	25	44	139	274	906	10	45
Industry not specified	34	2	31		61	5	4		118	3	517	70	52	2

INDUSTRY GROUP	RIO GRANDE COUNTY		ROUTT COUNTY		SAGUACHE COUNTY		SAN JUAN COUNTY		SAN MIGUEL COUNTY		SEDGWICK COUNTY		SUMMIT COUNTY	
	Male	Female	Male	Female	Male	Female	Male	Female	Male	Female	Male	Female	Male	Female
All industries	2,870	576	2,479	477	2,015	241	1,013	88	757	113	1,717	215	407	54
Agriculture	1,726	45	1,244	35	1,093	23	3		360	10	1,014	16	96	4
Farmers (owners and tenants)	719	14	804	23	470	10			228	10	540	11	52	4
Farm managers and foremen	19	2	17	1	23	4			2		9	1		
Farm laborers	986	29	423	11	600	9	3		130		465	4	44	
Wageworkers	961	26	322	2	583	9	3		103		330	3	36	
Unpaid family workers	25	3	101	9	17				27		135	1	8	
Forestry and fishing	32	1	37	2	21		4		1		2		20	1
Coal mines	2		1,034						10		1		1	
Other extraction of minerals	23	1	43	1	303		714	1	128	2			163	
Building industry	126	1	66	1	40		27		9		55		11	
Chemical and allied industries	2		2											
Clothing industries	1	1	2		1		3		1		1		1	
Bakeries	7	2	8	4	4		6				2	2		
Slaughter and packing houses	2		5											
Other food and allied industries	27	1	12	5	3		1		3		52	3		
Automobile factories and repair shops	22		4		2		7		1		8		1	
Blast furnaces and steel rolling mills														
Other iron and steel industries	14	1	23		2		21		1		5		2	
Paper, printing, and allied industries	10		6	2	3	2	2	1	2	2	4	1		
Independent hand trades	13	12	11	1	9	4	3	2	5	3	6	3	5	
Other manufacturing industries	48	3	47	3	62		48		43	1	8		15	
Construction and maintenance of streets, etc	35	2	97		48		4		18		36		14	
Garages, greasing stations, etc	45	7	44	3	37	4	4		10		32		5	
Postal service	15	3	28	6	10	6	3		6	5	12	3	6	5
Steam and street railroads	44	4	215	5	31		19		15		52		12	
Telegraph and telephone	6	13	14	17	34	3	4	2	2	7	8	5	1	4
Other transportation and communication	39		45	3	22		10		9		16		2	
Banking and brokerage	26	10	16	3	9	3	3		1		7	1	2	2
Insurance and real estate	19	6	8	3	7		1	1	4	2	14			
Automobile agencies and filling stations	41		21	2	5		1		5	1	30			
Wholesale and retail trade, except automobiles	227	73	182	51	86	32	42	9	47	8	94	15	23	8
Other trade industries	7	1	2	1	6	1					8			
Public service (not elsewhere classified)	33	15	26	10	15	6	9	3	6	9	13	5	11	2
Recreation and amusement	20	11	32	10	9	3	9	2	7	2	13	6	1	
Other professional and semiprofessional service	89	139	81	118	39	58	23	15	19	27	44	55	9	14
Hotels, restaurants, boarding houses, etc	21	57	49	87	21	24	29	24	15	18	13	14		9
Laundries and cleaning and pressing shops	8	5	5	6	1		1	1	1	2	1			
Other domestic and personal service	27	156	30	94	11	67	11	27	7	14	14	64	6	5
Industry not specified	113	6	40	4	82	4	2		21		152	22		

TABLE 20.—PERSONS 10 YEARS OLD AND OVER ENGAGED IN GAINFUL OCCUPATIONS, BY SEX AND INDUSTRY GROUPS, FOR COUNTIES AND FOR CITIES OF 25,000 OR MORE: 1930—Continued

INDUSTRY GROUP	TELLER COUNTY		WASHINGTON COUNTY		WELD COUNTY		YUMA COUNTY		COLORADO SPRINGS CITY		DENVER CITY		PUEBLO CITY	
	Male	Female	Male	Female	Male	Female	Male	Female	Male	Female	Male	Female	Male	Female
All industries	1,556	209	2,990	329	19,082	3,095	4,135	609	9,298	4,377	92,632	37,776	15,032	4,324
Agriculture	269	17	2,457	57	11,477	586	3,035	144	373	16	2,531	162	348	7
Farmers (owners and tenants)	176	14	1,744	43	5,557	107	2,081	40	136	10	635	47	71	5
Farm managers and foremen			10		50	3	22	5	14	1	34	7	4	
Farm laborers	83	3	703	14	5,858	474	928	98	212	2	1,815	89	269	1
Wageworkers	74		415	11	5,141	154	642	8	211	2	1,797	65	268	1
Unpaid family workers	9	3	288	3	717	320	286	90	1		18	24	3	
Forestry and fishing	37				5		3		31		98	7	5	1
Coal mines	1				1,104	3			225	2	446	6	51	
Other extraction of minerals	817	4	7		38	2	4		174	1	992	56	54	2
Building industry	32		27		517	2	90		971	10	7,305	120	963	18
Chemical and allied industries					29	5	2		68	13	1,058	214	147	13
Clothing industries	1	1		1	10	9	1	2	41	49	770	1,160	45	62
Bakeries	3	2	4		45	8	6	4	105	24	1,046	293	133	23
Slaughter and packing houses					6		1		40	2	1,248	149	194	26
Other food and allied industries	1		4	2	718	48	24	7	117	50	1,373	524	107	30
Automobile factories and repair shops	2		12	2	80	2	19	1	171	5	2,344	120	140	6
Blast furnaces and steel rolling mills					1				19	2	559	38	8,716	35
Other iron and steel industries	3		5	1	72	2	16		212	19	3,635	186	313	8
Paper, printing, and allied industries	6	1	4		71	14	7	1	173	31	2,066	559	198	41
Independent hand trades	7	5	12	4	84	51	18	7	73	151	561	905	72	73
Other manufacturing industries	24	2	7	1	153	103	19	1	410	55	5,978	1,284	620	90
Construction and maintenance of streets, etc	18		19		175	1	50	1	111	2	780	7	124	2
Garages, greasing stations, etc	20	2	19	5	299	17	59	4	196	13	1,276	33	238	19
Postal service	10	5	18	6	90	27	30	10	112	3	377	41	124	6
Steam and street railroads	45		49		352	2	34		424	9	7,769	398	1,814	45
Telegraph and telephone	1	7	4	4	65	92	11	12	90	107	1,674	1,711	132	137
Other transportation and communication	6		27		248	4	53		265	8	1,805	80	209	7
Banking and brokerage	11	3	3	5	99	28	26	7	234	54	2,290	860	152	44
Insurance and real estate	10	1	12		120	29	20	1	240	94	2,667	1,275	264	120
Automobile agencies and filling stations	3		28		238	10	50	1	239	10	2,106	195	297	32
Wholesale and retail trade, except automobiles	122	25	114	24	1,253	345	216	47	1,720	635	17,428	6,456	2,122	763
Other trade industries	2		11		81	14	20	1	57	31	1,089	398	78	30
Public service (not elsewhere classified)	25	7	18	9	237	35	29	9	281	42	3,021	555	366	42
Recreation and amusement	3	2	7	4	100	36	25	8	183	103	1,262	725	196	81
Other professional and semiprofessional service	43	49	57	124	552	846	110	182	714	1,066	5,563	6,518	692	991
Hotels, restaurants, boarding houses, etc	4	37	16	25	120	222	30	39	307	472	3,308	3,732	294	548
Laundries and cleaning and pressing shops	2	3			37	50	4	1	129	182	975	1,337	106	164
Other domestic and personal service	12	36	13	47	147	477	35	116	318	1,073	2,728	6,925	255	792
Industry not specified	17		36	8	459	25	88	3	385	43	4,004	747	463	66

TABLE 21.—POPULATION BY SEX, COLOR, AGE, ETC., FOR COUNTIES BY MINOR CIVIL DIVISIONS: 1930

COUNTY AND ELECTION PRECINCT	Total population	SEX		COLOR		NATIVE WHITE			Foreign-born white	AGE (YEARS)								Rural-farm population
		Male	Female	White	Negro	Total	Native parentage	Foreign or mixed par.		Under 5	5 to 14	15 to 24	25 to 34	35 to 44	45 to 64	65 and over	21 and over (incl. unkn.)	
Adams County	20,245	11,125	9,120	18,482	107	16,349	11,491	4,858	2,133	1,901	4,291	3,612	3,039	2,909	3,493	987	11,850	9,192
Prec. 1, North Bijou	296	175	121	296		286	234	52	10	21	59	72	40	31	65	8	168	289
Prec. 2, Comanche	309	167	142	309		291	245	46	18	24	76	43	47	41	56	22	181	296
Prec. 3, Box Elder	216	120	96	216		209	173	36	7	35	46	34	30	29	35	7	112	214
Prec. 4, Watkins	269	145	124	262		246	182	64	16	30	62	42	28	40	61	6	154	221
Prec. 5, Barr	434	245	189	416	8	358	236	122	58	37	102	90	49	55	81	20	233	334
Prec. 6, First Creek	165	92	73	164		145	84	61	19	6	44	36	19	20	30	10	89	142
Prec. 7, North Platte	849	458	391	604		528	339	189	76	93	210	135	114	91	165	39	460	729
Prec. 8, Moreland	577	316	261	456		355	172	183	101	59	168	119	70	64	89	8	289	411
Prec. 9, Henderson	873	474	399	678		615	441	174	63	95	245	140	91	119	147	35	442	757
Prec. 10, Lower Platte	659	419	240	450	18	352	228	124	98	40	134	63	49	83	128	159	437	416
Prec. 11, Dupont	509	265	244	463		405	245	160	58	48	116	80	65	74	97	29	295	234
Prec. 12, Aurora	837	438	399	817	11	760	623	137	57	87	147	127	143	144	140	49	532	36
Prec. 13, Eastlake	787	427	360	681	9	571	343	228	110	59	176	160	115	103	135	39	446	573
Prec. 14, Lower Clear Creek	862	457	405	720		570	168	402	150	93	219	184	114	90	128	33	423	806
Prec. 15, Westminster	753	381	372	725		659	514	145	66	72	139	119	115	103	153	52	474	194
Prec. 16, Retreat Park	829	455	374	707	10	623	261	362	174	102	210	172	103	98	108	35	399	536
Prec. 17, College	764	385	379	763	1	690	556	134	73	82	170	104	123	127	133	25	448	140
Prec. 18, San Arroya	278	152	126	278		253	205	48	25	25	66	56	33	33	54	11	145	274
Prec. 19, Badger	122	62	60	122		118	100	18	4	18	28	20	16	18	17	5	62	122
Prec. 20, South Bijou	362	192	170	361		342	281	61	19	53	74	81	42	44	57	11	187	361
Prec. 21, Bennett	469	254	215	463		439	377	62	24	62	93	77	68	66	75	28	270	216
Prec. 22, Adams City	587	330	257	584		473	280	193	111	63	110	105	81	86	123	19	345	235
Prec. 23, Sable	1,816	1,344	472	1,737	39	1,574	1,211	363	163	49	117	412	547	439	217	33	1,541	175
Prec. 24, East Aurora	759	382	377	759		721	595	126	38	91	161	87	130	128	121	41	453	92
Prec. 25, Derby	681	362	319	668		567	376	191	91	78	160	107	84	101	121	30	382	276
Prec. 26, Rose Hill	496	267	229	495		415	294	121	80	42	99	73	55	66	124	36	305	360
Prec. 27, Strasburg	365	199	166	365		344	278	66	21	32	75	67	54	37	83	17	212	269
Prec. 28, Baker	540	298	242	525	6	431	250	181	94	32	110	96	63	82	121	35	329	234
Prec. 29, Utah Junction	388	203	185	384		301	108	193	83	46	110	76	55	44	48	9	183	250
Brighton city	3,394	1,661	1,733	2,934	5	2,708	2,092	616	226	327	765	635	496	453	581	136	1,884	

TABLE 21.—POPULATION BY SEX, COLOR, AGE, ETC., FOR COUNTIES BY MINOR CIVIL DIVISIONS: 1930—Continued

COUNTY AND ELECTION PRECINCT	Total population	SEX		COLOR		NATIVE WHITE			Foreign-born white	AGE (YEARS)								Rural-farm population
		Male	Female	White	Negro	Total	Native parentage	Foreign or mixed par.		Under 5	5 to 14	15 to 24	25 to 34	35 to 44	45 to 64	65 and over	21 and over (incl. unkn.)	
Alamosa County	**8,802**	**4,448**	**4,154**	**8,023**	**49**	**7,810**	**6,831**	**979**	**213**	**1,065**	**1,880**	**1,587**	**1,336**	**1,231**	**1,222**	**273**	**4,691**	**2,371**
Prec. 1	453	219	234	435	------	420	350	70	15	39	70	72	89	81	86	16	305	------
Prec. 2	596	321	275	425	26	408	341	67	17	50	94	113	103	85	127	24	391	------
Prec. 3	684	342	342	644	6	629	533	96	15	54	119	104	119	126	140	20	455	------
Prec. 4	883	398	485	883	------	867	778	89	16	109	189	153	161	144	93	34	490	------
Prec. 5	592	299	293	592	------	580	534	46	12	102	131	129	84	73	52	19	277	------
Prec. 6	924	491	433	848	------	822	686	136	26	94	159	202	148	176	118	26	547	------
Prec. 7	975	501	474	964	5	956	939	17	8	150	267	178	144	129	89	18	448	------
Prec. 8, Stanley	383	206	177	365	------	358	293	65	7	46	79	89	56	47	53	13	206	381
Prec. 9, Hooper	490	270	220	489	------	483	432	51	6	58	98	100	70	52	91	19	272	333
Prec. 10, Mosca	419	231	188	419	------	406	350	56	13	68	104	66	67	38	60	16	205	336
Prec. 11, McGinty	719	375	344	714	5	697	636	61	17	94	180	139	93	93	96	23	364	268
Prec. 12, Baldy	205	111	94	177	------	175	149	26	2	23	49	24	34	19	47	9	121	194
Prec. 13, Parma	200	113	87	193	2	184	150	34	9	27	52	32	30	29	23	7	102	164
Prec. 14, Star	577	319	258	389	------	353	220	133	36	70	149	107	69	75	87	20	287	557
Prec. 15, River	502	252	250	486	5	472	440	32	14	81	140	79	69	64	60	9	226	138
Arapahoe County	**22,647**	**11,782**	**10,865**	**22,240**	**104**	**20,588**	**16,290**	**4,298**	**1,652**	**2,133**	**4,472**	**3,702**	**3,438**	**3,369**	**4,201**	**1,298**	**13,786**	**4,840**
Prec. 1, West Sheridan	1,333	809	524	1,291	6	1,195	971	224	96	85	157	424	296	182	144	45	890	148
Prec. 2, East Sheridan	710	371	339	662	16	611	478	133	51	66	131	111	94	95	159	54	445	235
Prec. 3, Glendale	871	488	383	841	------	747	520	227	94	97	183	123	127	129	158	52	518	439
Prec. 4, Southeast Littleton	887	461	426	886	1	840	694	146	46	75	181	123	115	151	174	66	547	295
Prec. 5, North Englewood	1,753	865	888	1,735	3	1,554	1,142	412	181	158	321	261	287	261	343	119	1,127	6
Prec. 6, Southwest Englewood	2,288	1,144	1,144	2,268	20	2,126	1,738	388	142	209	491	339	319	374	412	141	1,368	38
Prec. 7, Dry Creek	273	146	127	273	------	246	193	53	27	24	56	37	36	42	62	16	164	229
Prec. 8, North Littleton	1,242	628	614	1,212	------	1,129	912	217	83	71	209	218	203	170	271	97	825	45
Prec. 9, Broadway	632	335	297	596	26	548	417	131	48	62	122	97	74	80	158	39	387	370
Prec. 10, Southeast Englewood	2,040	1,029	1,011	2,025	15	1,880	1,523	357	145	224	459	315	301	283	361	82	1,160	48
Prec. 11, Melvin	160	91	69	158	2	140	106	34	18	11	30	27	21	28	29	14	104	158
Prec. 12, Southwest Littleton	965	518	447	913	------	833	652	181	80	86	203	140	114	149	205	67	571	280
Prec. 13, Coal Creek	308	179	129	307	------	270	185	85	37	35	45	79	32	40	67	10	179	296
Prec. 14, Byers	671	371	300	662	------	629	519	110	33	69	135	127	75	101	115	49	386	396
Prec. 15, Deer Trail	939	519	420	915	1	887	748	139	28	102	199	162	140	100	184	43	539	545
Prec. 16, Aurora	1,088	554	534	1,055	------	966	710	256	89	98	201	131	161	193	220	83	702	325
Prec. 17, Wolf Creek	529	283	246	529	------	509	431	78	20	62	122	82	73	66	99	25	287	443
Prec. 18, Sullivan	426	226	200	419	------	366	262	104	53	33	71	83	64	62	84	29	276	240
Prec. 19, Northwest Englewood	1,619	784	835	1,617	2	1,536	1,233	303	81	127	326	249	265	241	303	108	1,010	------
Prec. 20, Northeast Englewood	1,747	850	897	1,734	8	1,619	1,268	351	115	191	345	275	289	264	310	72	1,047	22
Prec. 21, Garden Home	1,463	758	705	1,439	4	1,314	1,077	237	125	180	312	199	265	245	215	47	848	144
Prec. 22, South Englewood	703	373	330	703	------	643	511	132	60	68	173	100	81	113	128	40	386	139
Archuleta County	**3,204**	**1,695**	**1,509**	**1,629**	------	**1,582**	**1,420**	**162**	**47**	**431**	**748**	**609**	**429**	**322**	**503**	**162**	**1,645**	**1,824**
Prec. 1, East Pagosa Springs	410	222	188	301	------	295	258	37	6	49	88	76	58	47	72	20	229	235
Prec. 2, Kearns	249	123	126	16	------	16	15	1	------	41	74	41	29	21	33	10	110	187
Prec. 3, Chromo	252	162	120	77	------	75	69	6	2	49	66	62	40	26	27	12	129	281
Prec. 4, San Jaun River	256	120	136	18	------	16	14	2	2	43	65	49	25	27	37	10	114	178
Prec. 5, Central Pagosa Springs	480	258	222	370	------	362	333	29	8	40	94	96	61	55	98	36	201	78
Prec. 6, Piedra	217	122	95	124	------	120	113	7	4	26	50	44	38	21	28	10	116	204
Prec. 7, Arboles	295	152	143	181	------	169	140	29	12	45	64	46	48	26	48	18	154	275
Prec. 8, Pagosa Junction	447	229	218	136	------	134	127	7	2	70	118	86	53	49	57	14	208	200
Prec. 9, West Pagosa Springs	568	307	261	406	------	395	351	44	11	68	129	109	77	50	103	32	294	186
Baca County	**10,570**	**5,716**	**4,854**	**10,516**	**2**	**10,436**	**8,927**	**509**	**80**	**1,309**	**2,618**	**1,974**	**1,494**	**1,427**	**1,366**	**372**	**5,380**	**7,626**
Prec. 1, Blaine	1,328	695	633	1,307	------	1,293	1,224	69	14	168	320	220	207	174	175	58	706	781
Prec. 2, Stonington	868	492	376	868	------	859	818	41	9	108	210	186	120	88	133	23	431	832
Prec. 3, Vilas	657	346	311	657	------	652	626	26	5	69	155	128	106	93	107	29	358	614
Prec. 4, Springfield	2,164	1,153	1,011	2,155	------	2,148	2,062	86	7	244	523	410	349	299	280	58	1,146	764
Prec. 5, Maxey	275	147	128	262	------	259	247	12	3	34	76	39	45	42	29	10	139	272
Prec. 6, Carrizo	142	88	54	139	------	137	120	17	2	19	28	26	23	22	16	8	76	142
Prec. 7, Regnier	677	383	294	674	------	674	649	25	------	73	178	131	79	92	99	25	334	662
Prec. 8, Two Buttes	458	242	216	458	------	449	408	41	9	67	97	88	69	54	61	22	235	300
Prec. 9, Diamond Ridge	405	205	200	405	------	405	394	11	------	53	118	84	41	50	42	17	182	390
Prec. 10, Campo	805	457	348	804	------	800	774	26	4	107	180	156	116	110	105	28	414	651
Prec. 11, Clyde	488	269	219	486	------	484	468	16	2	55	135	92	53	82	55	16	239	476
Prec. 12, Joy Coy	1,437	772	665	1,437	------	1,423	1,344	79	14	205	375	245	179	227	159	47	699	891
Prec. 13, Pleasant Valley	88	49	39	88	------	88	85	3	------	9	26	16	9	13	10	5	41	88
Prec. 14, Grand View	466	255	211	466	------	457	414	43	9	53	134	93	53	57	62	14	220	451
Prec. 15, Craft	160	85	75	158	2	157	148	9	1	26	29	37	22	23	15	8	81	160
Prec. 16, North Star	152	78	74	152	------	151	146	5	1	19	34	23	23	31	18	4	81	152
Bent County	**9,134**	**4,988**	**4,146**	**8,064**	**15**	**7,825**	**7,017**	**808**	**239**	**953**	**2,035**	**1,631**	**1,395**	**1,349**	**1,397**	**369**	**5,139**	**4,259**
Prec. 1, Horsecreek	291	151	140	235	------	233	199	34	2	35	57	60	36	43	51	9	160	281
Prec. 2, Rixey	2,100	1,237	863	1,773	2	1,706	1,470	236	67	211	410	308	465	419	249	38	1,299	784
Prec. 3, Gageby	364	195	169	270	------	259	223	36	11	54	96	57	45	46	55	11	175	319
Prec. 4, Caddoa	432	237	195	361	------	354	336	18	7	53	107	73	51	47	74	24	222	306
Prec. 5, Prowers	319	177	142	290	------	282	245	37	8	31	71	62	49	43	54	9	182	254
Prec. 6, Big Bend	485	255	230	400	------	381	327	54	19	54	113	118	70	52	65	13	253	369
Prec. 7, Melonfield	264	151	113	219	------	207	178	29	12	22	66	44	39	30	51	12	150	241
Prec. 8, Columbian School	768	390	378	735	6	724	662	62	11	65	164	139	111	104	140	45	401	------
Prec. 9, City Hall	713	371	342	670	6	652	592	60	18	63	144	147	80	111	126	40	420	------
Prec. 10, High School	1,036	544	492	912	1	885	808	77	27	117	242	175	147	138	153	63	565	------
Prec. 11, Hasty	379	206	173	358	------	348	312	36	10	38	87	86	53	37	64	14	201	266
Prec. 12, McClave	498	260	238	476	------	459	413	46	17	56	109	105	78	54	74	21	261	363
Prec. 13, Dam Site	276	165	111	272	------	262	247	15	10	27	58	50	27	44	50	20	163	271
Prec. 14, Poor Farm	991	520	471	877	------	860	799	61	17	107	253	173	119	140	160	39	510	587
Prec. 15, Bethel	218	129	89	216	------	213	206	7	3	20	58	34	25	41	29	11	117	215

BUREAU OF THE CENSUS
LIBRARY

TABLE 21.—POPULATION BY SEX, COLOR, AGE, ETC., FOR COUNTIES BY MINOR CIVIL DIVISIONS: 1930—Continued

COUNTY AND ELECTION PRECINCT	Total population	SEX		COLOR		NATIVE WHITE			Foreign-born white	AGE (YEARS)								Rural-farm population
		Male	Female	White	Negro	Total	Native parentage	Foreign or mixed par.		Under 5	5 to 14	15 to 24	25 to 34	35 to 44	45 to 64	65 and over	21 and over (incl. unkn.)	
Boulder County	32,456	16,169	16,287	30,494	128	27,792	21,142	6,650	2,702	2,636	6,151	5,825	4,156	4,234	6,912	2,510	19,969	6,991
Prec. 1, East Longmont	687	359	328	512	------	467	365	102	45	75	160	128	70	104	119	31	360	371
Prec. 2, Hygiene	752	401	351	693	------	635	488	147	58	78	163	123	100	102	136	48	435	578
Prec. 3, Altona	163	82	81	163	------	147	109	38	16	12	34	40	12	21	34	10	92	158
Prec. 5, Valmont	918	482	436	803	------	743	557	186	60	92	199	183	105	115	164	60	511	744
Prec. 6, Canfield	699	383	316	430	------	376	241	135	54	89	210	128	82	84	95	11	319	632
Prec. 7, Marshall	415	223	192	415	------	369	232	137	46	35	78	75	51	51	93	32	249	242
Prec. 8, Magnolia	43	25	18	42	------	35	30	5	7	4	8	7	6	6	10	2	29	26
Prec. 9, Lafayette	1,166	620	546	825	------	641	353	288	184	150	308	189	152	146	173	46	568	125
Prec. 10, Ward	80	51	29	80	------	69	53	16	11	3	5	14	7	14	23	14	61	18
Prec. 11, Jamestown	106	70	36	106	------	99	74	25	7	6	13	16	10	11	32	18	76	42
Prec. 13, Nederland	433	243	190	433	------	397	287	110	36	41	67	66	61	62	103	32	284	20
Prec. 14, Gold Hill	56	28	28	56	------	48	31	17	8	4	5	3	5	11	17	11	45	5
Prec. 15, Sunshine	40	22	18	40	------	38	25	13	2	4	7	7	13	4	5	------	25	25
Prec. 16, Sugar Loaf	81	44	37	81	------	74	52	22	7	6	26	10	9	8	17	5	43	32
Prec. 17, Salina	125	83	42	125	------	116	93	23	9	6	21	21	25	10	30	12	79	7
Prec. 18, Lyons	817	413	404	817	------	754	626	128	63	90	152	125	93	86	180	90	502	210
Prec. 19, North Louisville	1,002	512	490	896	------	658	243	415	238	85	210	181	155	113	187	71	591	129
Prec. 20, Niwot	820	420	400	693	------	654	529	125	39	95	190	160	110	98	132	35	427	634
Prec. 21, West Longmont	589	306	283	555	------	518	420	98	37	55	126	117	54	71	133	33	324	366
Prec. 22, Pleasant View	416	222	194	416	------	395	319	76	21	28	82	60	39	59	98	32	260	334
Prec. 25, Allens Park	146	92	54	146	------	139	120	19	7	12	18	26	20	19	34	8	107	47
Prec. 26, Broomfield	217	116	101	212	------	189	128	61	23	21	60	43	25	31	31	6	106	145
Prec. 27, Louisville	1,292	687	605	1,139	------	874	405	469	265	119	284	199	190	183	232	82	757	213
Prec. 34, Eldora	17	11	6	17	------	17	16	1	------	1	5	1	1	1	8	------	10	------
Prec. 35, Superior	330	180	150	324	------	237	106	131	87	18	73	67	34	42	75	21	195	120
Prec. 36, South Boulder	542	283	259	526	3	481	371	110	45	32	99	95	58	61	133	63	350	173
Prec. 37, North Boulder	853	426	427	851	2	796	651	145	55	43	132	176	87	113	198	104	567	353
Prec. 38, Lafayette	1,169	608	561	1,097	------	924	552	372	173	103	285	198	160	153	210	59	637	145
Prec. 40, Highland	583	306	277	537	------	464	273	191	73	69	139	129	64	67	95	18	286	490
Prec. 41, Burlington	647	340	307	428	------	353	198	155	75	92	174	114	56	95	92	24	307	607
Boulder city	11,223	5,180	6,043	11,077	121	10,428	8,453	1,975	649	661	1,654	2,109	1,518	1,451	2,792	1,032	7,643	------
Longmont city	6,029	2,951	3,078	5,959	2	5,657	4,742	915	302	507	1,164	1,006	775	842	1,231	500	3,724	------
Chaffee County	8,126	4,363	3,763	7,186	23	6,416	4,535	1,881	770	753	1,533	1,577	1,104	1,112	1,533	512	4,850	1,440
Prec. 1, Granite	83	50	33	81	------	75	57	18	6	10	13	7	19	12	14	8	55	9
Prec. 3, Riverside	62	32	30	54	------	44	31	13	10	4	13	9	7	10	10	9	38	54
Prec. 4, Buena Vista	503	306	197	417	1	372	293	79	45	37	59	87	87	69	110	54	370	115
Prec. 5, Buena Vista	503	377	126	502	4	461	355	106	41	27	56	240	43	59	94	44	306	53
Prec. 8, Nathrop	255	159	96	185	------	168	120	48	17	25	45	47	37	48	47	6	157	176
Prec. 9, Browns Canon	145	82	63	133	------	114	42	72	19	13	37	37	13	16	23	6	65	138
Prec. 10, Salida	800	405	395	724	------	669	529	140	55	78	154	140	113	106	160	49	479	87
Prec. 11, Salida	463	221	242	457	1	438	347	91	19	37	71	62	72	70	113	36	325	------
Prec. 12, Salida	349	175	174	348	1	327	266	61	21	30	57	54	48	46	79	35	228	------
Prec. 13, Salida	570	276	294	570	------	527	399	128	43	50	114	85	93	88	107	33	355	------
Prec. 14, Salida	805	404	401	774	1	728	596	132	46	69	179	143	95	115	146	58	454	71
Prec. 15, Poncha Springs	445	242	203	372	------	314	192	122	58	44	89	95	54	54	80	29	247	322
Prec. 17, Garfield	96	55	41	73	------	71	67	4	2	14	20	13	16	17	13	3	55	------
Prec. 18, Kortz	825	451	374	697	------	543	215	328	154	101	215	182	84	79	133	31	390	231
Prec. 19, Turret	38	22	16	38	------	33	26	7	5	3	4	7	10	2	9	3	30	10
Prec. 20, Salida	933	504	429	698	10	569	274	295	129	106	202	186	114	140	151	34	524	------
Prec. 21, Salida	446	218	228	390	------	354	277	77	36	56	92	50	78	48	86	36	265	174
Prec. 22, Salida	745	384	361	673	5	609	449	160	64	49	113	133	121	133	158	38	507	------
Cheyenne County	3,723	2,021	1,702	3,675	1	3,491	2,798	693	184	381	870	686	502	483	628	172	2,057	2,582
Prec. 1, Arapahoe	672	356	316	670	------	656	577	79	14	52	164	138	79	84	119	35	371	573
Prec. 2, East Cheyenne Wells	631	334	297	628	------	601	480	121	27	65	149	107	100	88	90	32	354	304
Prec. 3, West Cheyenne Wells	717	371	346	695	------	657	526	131	38	91	153	125	100	101	109	38	395	426
Prec. 4, First View	281	168	113	280	------	266	213	53	14	31	70	46	41	40	42	11	153	269
Prec. 5, Kit Carson	991	549	442	978	1	928	719	209	50	100	238	189	133	119	175	37	535	658
Prec. 6, Wild Horse	289	160	129	282	------	253	183	70	29	29	64	50	41	36	53	16	168	248
Prec. 7, Aroya	142	83	59	142	------	130	100	30	12	13	32	31	8	15	40	3	81	104
Clear Creek County	2,155	1,128	1,027	2,135	11	1,866	1,269	597	269	156	349	306	267	306	531	232	1,492	96
Prec. 1, Silver Plume	126	63	63	126	------	111	71	40	15	6	15	14	20	29	29	13	98	------
Prec. 2, Georgetown	131	65	66	128	2	104	60	44	24	6	17	18	13	19	35	23	96	------
Prec. 3, Georgetown	182	88	94	181	------	160	116	44	21	13	33	26	13	33	44	20	121	------
Prec. 4, Empire	130	78	52	130	------	110	71	39	20	10	21	12	20	26	20	21	91	12
Prec. 5, Lawson	49	28	21	49	------	46	34	12	3	2	8	4	4	14	12	5	37	7
Prec. 6, Dumont	55	31	24	55	------	49	33	16	6	2	14	4	4	6	18	7	36	2
Prec. 8, Idaho Springs	363	180	183	363	------	308	204	104	55	25	61	61	43	42	93	33	237	------
Prec. 9, Idaho Springs	609	324	285	594	8	527	339	188	67	39	97	91	81	72	170	58	416	2
Prec. 10, Idaho Springs	463	246	217	462	1	408	308	100	54	48	76	71	59	58	102	48	297	30
Prec. 11, Brookvale	47	25	22	47	------	43	33	10	4	5	7	5	10	7	8	4	33	43
Conejos County	9,803	5,043	4,760	9,700	4	9,614	9,158	456	86	1,409	2,613	2,009	1,181	994	1,195	400	4,490	5,898
Prec. 1, Guadalupe	352	169	183	352	------	350	346	4	2	44	92	80	53	28	44	11	162	122
Prec. 2, La Isla	528	285	243	528	------	528	517	11	------	100	134	108	71	49	49	17	232	497
Prec. 3, Magote	1,113	567	546	1,095	------	1,094	1,090	4	1	160	303	231	126	116	131	46	499	1,002
Prec. 4, Los Pinos	641	329	312	641	------	641	637	4	------	109	163	142	84	43	75	25	286	515
Prec. 5, Canicero	448	228	220	448	------	447	446	1	1	65	120	102	59	34	56	12	202	288
Prec. 6, Capulin	594	291	303	569	------	563	537	26	6	104	154	114	75	51	67	29	265	391
Prec. 7, Los Souces	304	155	149	304	------	303	301	2	1	49	68	77	29	30	37	14	136	263
Prec. 8, La Jara	1,314	691	623	1,272	4	1,252	1,152	100	20	173	347	257	149	160	175	53	644	689
Prec. 9, Sanford	973	513	460	966	------	957	866	91	9	131	275	191	120	103	104	49	438	615
Prec. 10, Manassa	1,232	635	597	1,231	------	1,221	1,141	80	10	152	360	244	131	145	140	60	634	309
Prec. 11, Antonito	900	454	446	892	------	867	780	87	25	114	219	194	103	99	121	48	450	67
Prec. 12, Romeo	398	210	188	397	------	395	382	13	2	52	101	69	56	40	61	19	192	200
Prec. 13, Logan	442	235	207	441	------	432	402	30	9	61	112	103	48	50	59	9	207	413
Prec. 14, Hot Creek	564	281	283	564	------	564	561	3	------	95	165	97	77	46	76	8	233	527

TABLE 21.—POPULATION BY SEX, COLOR, AGE, ETC., FOR COUNTIES BY MINOR CIVIL DIVISIONS: 1930—Continued

COUNTY AND ELECTION PRECINCT	Total population	SEX		COLOR		NATIVE WHITE			Foreign-born white	AGE (YEARS)								Rural-farm population
		Male	Female	White	Negro	Total	Native parentage	Foreign or mixed par.		Under 5	5 to 14	15 to 24	25 to 34	35 to 44	45 to 64	65 and over	21 and over (incl. unkn.)	
Costilla County	5,779	2,983	2,796	5,402	1	5,269	5,126	213	63	831	1,559	1,023	716	657	732	251	2,716	2,885
Prec. 1, San Luis	1,135	577	558	1,115	------	1,106	1,076	30	9	192	296	195	144	123	132	52	533	161
Prec. 2, San Pedro	704	370	334	704	------	702	692	10	2	102	182	151	85	67	73	43	317	440
Prec. 3, Chama	662	344	318	661	------	660	657	3	1	80	162	146	82	78	81	33	324	495
Prec. 4, San Francisco	484	242	242	484	------	484	482	2	------	72	153	89	56	46	46	21	193	326
Prec. 5, Garcia	325	160	165	324	------	324	317	7	------	37	106	58	30	43	35	16	139	25
Prec. 6, Old San Acacio	313	153	160	306	------	306	304	2	------	39	102	63	26	40	32	11	126	236
Prec. 7, Fort Garland	755	396	359	701	1	690	644	46	11	124	179	125	116	78	103	30	372	398
Prec. 8, Mesita	280	145	135	272	------	257	217	40	15	33	77	36	37	45	48	4	148	236
Prec. 9, New San Acacio	282	161	121	261	------	251	226	25	10	36	83	38	31	40	43	10	138	184
Prec. 10, Blanca	520	276	244	268	------	255	224	31	13	65	140	72	60	64	96	23	271	273
Prec. 11, Russell	122	62	60	122	------	122	119	3	------	19	32	23	16	14	17	1	56	1
Prec. 12, Jaroso	197	97	100	184	------	182	168	14	2	32	47	32	33	19	26	7	99	110
Crowley County	5,934	3,143	2,791	4,574	17	4,282	3,518	764	292	700	1,419	1,109	746	737	949	272	3,086	3,423
Prec. 1	930	489	441	785	2	756	692	64	29	119	202	168	133	109	153	46	491	622
Prec. 2	1,398	745	653	1,056	2	993	817	176	57	144	324	263	202	155	247	63	766	695
Prec. 3	840	445	395	714	------	681	558	123	33	83	221	139	88	123	147	39	442	358
Prec. 4	1,114	597	517	826	6	690	429	261	136	139	248	237	117	143	163	66	570	452
Prec. 5	76	44	32	73	------	73	69	4	------	9	15	9	14	6	18	5	46	76
Prec. 6	75	40	35	75	------	72	64	8	3	6	21	8	7	15	8	10	45	75
Prec. 7	223	118	105	223	------	219	197	22	4	26	60	39	23	37	36	2	111	223
Prec. 8	1,278	665	613	828	7	798	692	106	30	174	328	246	162	149	177	41	615	922
Custer County	2,124	1,157	967	1,996	38	1,831	1,314	517	187	205	411	337	305	275	412	179	1,295	1,360
Prec. 1, Greenwood	235	112	123	234	------	230	213	17	4	28	50	34	31	27	41	24	135	154
Prec. 2, Oak Creek	83	49	34	83	------	81	65	16	2	8	23	10	12	11	14	5	48	56
Prec. 4, Rosita	214	129	85	214	------	196	151	45	18	20	46	37	26	27	39	19	123	153
Prec. 5, Silver Cliff	237	125	112	205	2	181	128	53	24	21	49	31	21	24	55	36	143	33
Prec. 7, Texas Creek	182	108	74	164	------	153	108	45	11	22	32	37	34	14	33	10	104	153
Prec. 8, Ula	253	134	119	228	------	202	131	71	26	22	47	44	33	42	41	18	154	245
Prec. 9, Colfax	303	167	136	297	------	277	164	113	20	34	56	46	61	42	50	14	184	303
Prec. 10, Ilse	137	84	53	120	7	106	68	38	14	12	30	19	30	15	26	5	85	132
Prec. 11, Fairview	96	57	39	69	27	58	44	14	11	8	19	15	10	20	21	3	62	74
Prec. 12, Westcliffe	384	192	192	384	------	347	242	105	37	30	59	64	41	53	92	45	257	57
Delta County	14,204	7,382	6,822	13,164	1	12,616	11,021	1,595	548	1,431	3,119	2,302	1,723	1,778	2,601	946	7,941	8,129
Prec. 1, Delta	787	374	413	774	------	753	659	94	21	65	167	137	105	113	146	54	478	------
Prec. 2, Hotchkiss	856	446	410	851	------	826	748	78	25	79	177	151	105	121	150	73	496	403
Prec. 3, Crawford	740	388	352	730	------	703	608	95	27	91	158	143	92	103	113	40	406	535
Prec. 4, Eckert	737	387	350	710	------	699	635	64	11	80	154	139	86	86	141	51	420	670
Prec. 5, Paonia	640	312	328	640	------	615	536	79	25	66	109	105	94	84	131	51	401	242
Prec. 6, Delta	924	479	445	686	------	661	567	94	25	107	205	176	114	104	167	51	508	------
Prec. 7, Cedaredge	631	346	285	631	------	592	523	69	39	47	110	129	86	78	135	45	384	437
Prec. 8, Read and Peach Valley	455	239	216	383	------	374	347	27	9	50	112	92	43	45	86	27	227	442
Prec. 9, North Delta	647	352	295	613	------	596	539	57	17	68	164	116	78	76	111	39	334	474
Prec. 10, Midway	362	182	180	354	------	326	254	72	28	27	86	70	30	43	76	30	139	352
Prec. 11, Paonia	598	319	279	598	------	569	488	81	29	53	122	90	64	76	145	48	351	355
Prec. 12 Payne and Payne Mesa	248	138	110	219	------	212	190	22	7	29	67	48	30	31	28	15	121	242
Prec. 13, Garnet Mesa	975	499	476	807	------	754	631	123	53	91	249	182	103	112	172	66	506	970
Prec. 14, Hotchkiss	478	265	213	466	------	431	371	60	35	41	98	101	56	64	92	26	271	294
Prec. 15, Paonia	694	368	326	692	------	673	595	78	19	61	136	133	82	79	135	67	420	316
Prec. 16, Cedaredge	865	462	403	864	1	829	733	96	35	84	181	152	106	111	167	64	488	573
Prec. 17	276	151	125	266	------	216	142	74	50	30	62	52	41	33	48	9	146	121
Prec. 18, California Mesa	1,021	542	479	750	------	723	623	100	27	132	262	209	109	117	143	49	480	835
Prec. 19, Austin	598	306	292	542	------	534	484	50	8	80	143	94	77	75	87	42	308	445
Prec. 20, Lazear and Rogers Mesa	445	235	210	445	------	434	390	44	11	52	92	68	78	55	74	25	257	423
Prec. 21, Delta	576	276	300	558	------	537	464	73	21	41	106	104	79	86	126	34	369	------
Prec. 22, Delta	651	316	335	585	------	559	494	65	26	57	159	111	70	86	128	40	371	------
Denver County	287,861	139,872	147,989	272,977	7,204	241,742	169,457	72,285	31,235	20,113	44,061	47,511	48,244	46,324	61,485	19,884	196,378	------
Denver city	287,861	139,872	147,989	272,977	7,204	241,742	169,457	72,285	31,235	20,113	44,061	47,511	48,244	46,324	61,485	19,884	196,378	------
Dolores County	1,412	773	639	1,378	------	1,287	1,122	165	91	165	281	238	212	190	262	64	820	748
Prec. 1, Rico	465	273	192	448	------	382	288	94	66	50	64	76	76	72	105	22	308	4
Prec. 2, Dunton	57	31	26	57	------	44	24	20	13	4	18	7	9	8	10	1	30	35
Prec. 3, Disappointment	75	35	40	74	------	74	72	2	------	13	20	12	9	5	16	------	36	75
Prec. 4, Dove Creek	573	300	273	572	------	563	523	40	9	72	129	98	76	72	94	32	309	424
Prec. 5, Cahone	214	119	95	214	------	212	205	7	2	21	45	39	35	33	32	9	123	210
Prec. 6, Beaver	28	15	13	13	------	12	10	2	1	5	5	6	7	------	5	------	14	------
Douglas County	3,498	1,924	1,574	3,383	2	3,163	2,479	684	220	301	677	572	557	524	663	203	2,166	2,023
Prec. 1, Pinegrove	403	224	179	403	------	372	288	84	31	32	76	64	52	79	90	10	248	281
Prec. 2, Platte	334	194	140	314	------	293	221	72	21	21	51	47	76	55	65	19	233	262
Prec. 3, Sedalia	450	253	197	426	------	393	291	102	33	43	79	73	65	63	98	29	284	271
Prec. 4, East Castle Rock	340	173	167	340	------	300	206	94	40	25	66	56	47	44	74	28	213	157
Prec. 5, Glen Grove	107	56	51	105	------	101	84	17	4	8	25	19	13	20	15	7	66	106
Prec. 6, Greenland	114	65	49	114	------	110	94	16	4	14	25	22	18	12	20	3	61	88
Prec. 7, West Castle Rock	441	238	203	401	------	377	294	83	24	33	98	64	65	58	88	35	270	93
Prec. 8, Franktown	260	143	117	260	------	251	213	38	9	28	49	43	47	33	47	18	163	231
Prec. 9, Case	143	80	63	143	------	135	97	38	8	10	29	31	23	24	24	2	84	138
Prec. 10, Spring Valley	161	84	77	161	------	160	143	17	1	19	35	30	26	24	23	4	87	154
Prec. 11, Sugar Creek	26	18	8	25	1	20	16	4	5	------	3	2	1	------	10	10	22	14
Prec. 12, Bergen Park	74	44	30	74	------	71	66	5	3	8	16	15	9	10	10	6	41	39
Prec. 13, Hilltop	112	64	48	112	------	98	72	26	14	10	16	28	15	13	20	9	69	106
Prec. 14, Larkspur	222	122	100	194	1	185	163	22	9	24	44	27	48	31	35	13	139	61
Prec. 15, Louviers	311	166	145	311	------	297	231	66	14	31	65	51	52	58	44	10	186	22

TABLE 21.—POPULATION BY SEX, COLOR, AGE, ETC., FOR COUNTIES BY MINOR CIVIL DIVISIONS: 1930—Continued

COUNTY AND ELECTION PRECINCT	Total population	SEX		COLOR		NATIVE WHITE			Foreign-born white	AGE (YEARS)								Rural-farm population
		Male	Female	White	Negro	Total	Native parentage	Foreign or mixed par.		Under 5	5 to 14	15 to 24	25 to 34	35 to 44	45 to 64	65 and over	21 and over (incl. unkn.)	
Eagle County	3,924	2,268	1,656	3,526	1	3,233	2,525	708	293	387	757	708	640	600	618	215	2,407	1,575
Prec. 1, Mitchell	49	32	17	30	------	22	16	6	8	2	8	8	8	12	9	2	34	------
Prec. 3, Red Cliff	590	328	262	415	------	376	292	84	39	71	124	108	121	89	61	16	344	------
Prec. 5, Gilman	374	241	133	271	------	242	177	65	29	34	57	95	89	60	33	6	247	------
Prec. 6, Minturn	617	371	246	543	1	500	362	138	43	62	100	115	105	99	105	31	396	167
Prec. 7, Lakes	253	144	109	246	------	234	190	44	12	25	63	41	27	34	52	11	137	248
Prec. 8, Wolcott	145	95	50	134	------	131	113	18	3	13	24	34	24	25	20	5	88	98
Prec. 9, Eagle	630	354	276	623	------	591	486	105	32	47	138	97	81	104	119	44	387	242
Prec. 10, Gypsum	503	284	219	501	------	458	368	90	43	51	101	72	83	60	89	46	311	292
Prec. 11, Peachblow	29	17	12	29	------	25	19	6	4	2	1	8	3	9	3	3	22	27
Prec. 12, Basalt	243	128	115	243	------	205	147	58	38	18	47	43	34	32	50	19	150	102
Prec. 13, Ruedi	23	13	10	23	------	20	17	3	3	1	7	3	------	6	1	5	13	11
Prec. 14, Burns Hole	142	80	62	142	------	141	124	17	1	21	21	28	26	22	16	8	87	126
Prec. 15, Sheephorn	75	45	30	75	------	55	33	22	20	7	16	7	12	13	17	3	49	62
Prec. 17, McCoy	95	49	46	95	------	88	77	11	7	9	14	18	10	13	25	6	61	61
Prec. 18, Prosperity	84	49	35	84	------	79	61	18	5	16	15	15	12	10	9	7	48	80
Prec. 19, Luby	72	38	34	72	------	66	43	23	6	8	21	14	5	12	9	3	33	69
Elbert County	6,680	3,653	3,027	6,509	13	6,152	4,989	1,163	357	685	1,424	1,247	914	802	1,187	319	3,688	5,198
Prec. 1, Elizabeth	596	310	286	595	------	550	422	128	45	47	108	105	86	78	123	48	376	350
Prec. 2, Lower Running Creek	250	146	104	250	------	228	177	51	22	29	51	46	43	34	37	10	140	250
Prec. 3, Kiowa	727	407	320	721	------	656	459	197	65	78	140	133	108	105	122	41	442	545
Prec. 4, Elbert	723	390	333	723	------	693	582	111	30	65	158	106	117	89	144	43	434	519
Prec. 5, River Bend	362	185	177	351	1	340	304	36	11	41	60	76	53	41	73	18	216	334
Prec. 6, Matheson	854	482	372	848	------	829	739	90	19	99	194	176	112	103	133	37	450	673
Prec. 7, Gair	212	108	104	212	------	197	152	45	15	27	50	34	31	22	44	4	111	211
Prec. 8, Fondis	309	170	139	308	------	288	206	82	20	33	61	73	42	28	62	10	167	299
Prec. 9, Brown Dodd	411	215	196	409	------	399	364	35	10	39	123	73	40	58	57	21	198	406
Prec. 10, Agate	444	238	206	411	1	400	347	53	11	51	92	90	60	54	83	14	247	274
Prec. 11, Simla	519	274	245	519	------	505	433	72	14	54	95	92	79	58	110	31	315	168
Prec. 12, Eagle Bluff	415	221	194	415	------	407	351	56	8	50	101	68	50	59	67	20	222	412
Prec. 13, Horseshoe	199	114	85	199	------	183	139	44	16	25	49	32	30	22	34	7	101	199
Prec. 14, Pine View	251	131	120	240	11	222	195	27	18	23	60	61	31	26	44	6	121	250
Prec. 15, Snell	308	162	146	308	------	255	119	136	53	24	82	82	32	25	54	9	148	308
El Paso County	49,570	23,854	25,716	47,671	1,098	44,424	36,262	8,162	3,247	3,498	8,145	8,009	7,260	7,006	11,279	4,355	32,917	6,091
Prec. 1	838	371	467	815	17	745	556	189	70	40	96	125	163	148	205	61	628	------
Prec. 2	677	266	411	664	12	597	472	125	67	25	73	107	80	94	220	77	505	------
Prec. 3	695	283	412	687	5	634	499	135	53	43	75	106	80	109	201	72	509	------
Prec. 4	755	338	417	725	10	678	550	128	47	58	120	91	161	127	151	47	521	------
Prec. 5	787	365	422	783	4	723	608	115	60	49	121	127	136	116	173	65	539	------
Prec. 6	695	311	384	690	4	636	521	115	54	43	89	104	110	105	183	61	505	------
Prec. 7	595	240	355	588	6	535	446	89	53	14	62	109	72	76	183	79	446	------
Prec. 8	691	298	393	687	4	643	522	121	44	16	80	133	100	105	174	83	530	------
Prec. 9	775	353	422	775	------	725	574	151	50	48	112	126	117	116	189	67	533	------
Prec. 10	803	379	424	803	------	747	593	154	56	56	138	132	133	124	156	64	530	------
Prec. 11	784	372	412	783	------	740	614	126	43	56	120	99	150	117	186	56	546	------
Prec. 12	726	291	435	726	------	685	574	111	41	46	98	150	133	108	142	49	497	------
Prec. 13	655	284	371	655	------	627	522	105	28	34	101	89	106	90	153	82	473	------
Prec. 14	665	314	351	462	169	434	363	71	28	43	112	108	85	94	148	75	444	------
Prec. 15	673	294	379	666	7	622	511	111	44	20	100	134	79	100	177	63	465	------
Prec. 16	696	266	430	693	3	637	487	150	56	12	53	88	116	131	219	77	583	------
Prec. 17	564	242	322	563	------	511	373	138	52	16	36	62	90	102	206	52	486	------
Prec. 18	696	276	420	696	------	645	501	144	51	16	35	88	131	126	219	81	605	------
Prec. 19	654	243	411	654	------	612	482	130	42	24	49	117	104	101	200	59	523	------
Prec. 20	678	308	370	618	52	566	461	105	52	48	122	134	81	98	149	46	418	------
Prec. 21	575	262	313	561	14	538	455	83	23	28	69	111	107	88	128	44	405	------
Prec. 22	629	284	345	623	------	571	451	120	52	16	56	133	93	81	179	71	495	------
Prec. 23	779	385	394	758	20	696	556	140	62	24	91	160	122	108	202	72	578	------
Prec. 24	728	324	404	704	23	635	525	110	69	47	101	121	142	100	168	49	507	------
Prec. 25	835	388	447	791	44	754	660	94	37	68	156	147	113	118	162	71	509	------
Prec. 26	755	379	376	718	33	691	591	100	27	75	151	118	125	77	152	57	458	------
Prec. 27	735	350	385	558	113	529	438	91	29	50	134	128	96	102	162	62	471	------
Prec. 28	723	404	319	670	17	600	461	139	70	30	75	113	119	92	217	77	554	------
Prec. 29	707	362	345	641	41	604	500	104	37	41	90	107	92	106	180	91	516	------
Prec. 30	724	328	396	628	62	586	486	100	42	57	137	106	87	108	169	58	462	------
Prec. 31	807	395	412	724	53	679	579	100	45	71	151	120	109	114	176	66	498	------
Prec. 32	770	394	376	760	10	735	654	81	25	78	144	131	114	88	158	57	461	------
Prec. 33	946	476	470	746	48	666	525	141	80	102	174	145	117	135	182	91	571	------
Prec. 34	674	338	336	673	1	633	517	116	40	53	121	111	104	87	149	49	433	------
Prec. 35	835	403	432	710	121	653	520	133	57	78	149	131	126	104	180	67	526	------
Prec. 36	847	394	453	843	4	771	604	167	72	63	160	140	123	114	177	70	539	------
Prec. 37	891	440	451	831	60	766	616	150	65	68	178	147	101	112	209	76	543	------
Prec. 38	698	326	372	696	------	654	557	97	42	51	87	109	100	113	154	84	487	------
Prec. 39	628	306	322	626	------	598	499	99	28	45	96	83	86	106	148	64	433	------
Prec. 40	713	325	388	713	------	680	566	114	33	32	119	110	102	102	175	73	497	------
Prec. 41	716	346	370	713	------	662	533	129	51	59	108	105	108	85	178	73	479	------
Prec. 42	704	339	365	704	------	673	558	115	31	44	141	111	63	115	150	80	435	------
Prec. 43	654	305	349	654	------	620	522	98	34	49	127	87	80	95	143	73	427	------
Prec. 44	713	347	366	713	------	678	575	103	35	59	109	110	91	69	190	85	478	------
Prec. 45	814	389	425	806	8	766	667	99	40	52	165	119	101	109	181	87	511	------
Prec. 46	535	275	260	531	------	481	382	99	50	52	110	99	63	57	105	49	312	------
Prec. 47	244	121	123	220	------	208	193	15	12	29	49	39	37	30	47	13	141	21
Prec. 48	586	318	268	580	1	559	493	66	21	68	128	102	87	77	93	30	319	291
Prec. 49	425	227	198	422	3	420	396	24	2	52	95	74	51	47	87	19	229	345
Prec. 50	405	225	180	398	7	389	328	61	9	31	95	73	44	48	89	25	224	326
Prec. 51	568	306	262	568	------	496	314	182	72	63	130	117	75	56	87	40	299	457
Prec. 52	581	296	285	581	------	545	463	82	36	57	116	106	92	72	92	45	342	296
Prec. 53	705	395	310	705	------	652	529	123	53	70	181	135	89	88	117	25	365	533
Prec. 54	401	209	192	401	------	388	339	49	13	35	74	85	65	38	84	20	234	375
Prec. 55	448	226	222	448	------	423	331	92	25	61	124	92	34	50	69	18	197	424
Prec. 56	378	210	168	363	------	346	297	49	17	46	73	72	67	47	55	18	218	346
Prec. 57	233	137	96	224	------	211	177	34	13	28	57	36	29	32	44	7	120	195
Prec. 58	304	161	143	300	------	289	255	34	11	23	80	42	44	34	67	14	169	238
Prec. 59	604	384	220	592	------	556	419	137	36	40	58	107	132	108	144	15	450	156
Prec. 60	122	64	58	122	------	116	100	16	6	6	22	13	20	19	30	12	85	31

TABLE 21.—POPULATION BY SEX, COLOR, AGE, ETC., FOR COUNTIES BY MINOR CIVIL DIVISIONS: 1930—Continued

COUNTY AND ELECTION PRECINCT	Total population	SEX		COLOR		NATIVE WHITE			Foreign-born white	AGE (YEARS)								Rural-farm population
		Male	Female	White	Negro	Total	Native parentage	Foreign or mixed par.		Under 5	5 to 14	15 to 24	25 to 34	35 to 44	45 to 64	65 and over	21 and over (incl. unkn.)	
El Paso County—Con.																		
Prec. 61	482	206	276	459	15	422	347	75	37	20	56	57	51	66	135	96	370	------
Prec. 62	753	341	412	740	13	699	596	103	41	29	128	91	84	109	221	89	538	------
Prec. 63	482	244	238	480	2	462	379	83	18	42	107	71	74	71	87	30	281	21
Prec. 64	795	390	405	757	1	639	380	259	118	83	153	147	112	106	142	45	461	38
Prec. 65	745	381	364	562	45	466	260	206	96	83	167	134	143	98	103	16	414	92
Prec. 66	522	259	263	513	------	481	401	80	32	48	108	74	67	86	97	41	319	26
Prec. 67	930	568	362	924	6	837	657	180	87	53	81	109	154	122	252	159	734	81
Prec. 68	671	317	354	671	------	629	519	110	42	55	122	93	98	108	146	49	448	124
Prec. 69	817	386	431	817	------	770	648	122	47	58	122	115	142	103	209	68	567	3
Prec. 70	953	473	480	946	4	869	726	143	77	54	171	118	140	172	188	110	635	27
Prec. 71	645	282	363	614	22	556	444	112	58	36	99	82	124	132	136	36	468	50
Prec. 72	133	68	65	133	------	127	113	14	6	11	22	28	16	17	29	10	82	122
Prec. 73	378	206	172	378	------	339	284	55	39	10	90	58	32	31	63	94	236	144
Prec. 74	524	296	228	501	------	492	440	52	9	41	116	100	54	81	101	31	301	316
Prec. 75	735	382	353	672	------	647	564	83	25	91	146	147	98	84	133	36	406	287
Prec. 76	216	116	100	216	------	211	194	17	5	18	55	33	17	30	49	14	118	204
Prec. 77	89	43	46	77	12	75	63	12	2	9	16	31	8	15	9	1	44	86
Prec. 78	459	259	200	459	------	444	387	57	15	49	113	97	60	57	66	17	232	436
Fremont County	18,896	10,157	8,739	17,740	216	15,988	11,900	4,088	1,752	1,573	3,580	3,419	2,621	2,524	3,809	1,370	11,582	4,527
Prec. 1	1,691	1,381	310	1,417	95	1,278	1,021	257	139	40	81	335	483	309	340	94	1,445	26
Prec. 2	534	251	283	522	10	492	410	82	30	41	96	86	76	84	102	49	345	------
Prec. 3	494	230	264	485	9	458	378	80	27	16	39	83	97	69	133	57	386	------
Prec. 4	602	299	303	601	1	573	484	89	28	40	94	105	88	91	139	45	394	------
Prec. 5	557	247	310	548	9	511	397	114	37	28	79	106	69	73	140	62	387	------
Prec. 6	697	351	346	685	12	655	567	88	28	64	168	114	88	93	123	47	385	------
Prec. 7	349	149	200	349	------	327	258	69	22	27	51	48	54	50	86	33	241	------
Prec. 8	404	183	221	404	------	385	325	60	19	25	74	70	40	75	80	40	251	------
Prec. 9	662	320	342	647	15	620	533	87	27	60	137	133	82	74	125	51	385	9
Prec. 10, East Canon	595	294	301	595	------	577	506	71	18	55	121	87	59	70	147	56	348	334
Prec. 11, Four Mile	415	254	161	409	2	381	311	70	28	13	76	80	38	54	105	49	273	341
Prec. 12, Orchard Park	358	191	167	358	------	337	290	47	21	20	87	58	30	48	66	49	207	247
Prec. 13, Garden Park	56	25	31	56	------	54	44	10	2	10	14	5	12	6	8	1	28	52
Prec. 14, South Canon (West)	731	361	370	711	12	672	560	112	39	74	162	140	81	99	124	51	401	67
Prec. 15, South Canon (East)	790	378	412	758	------	699	540	159	59	82	174	114	86	94	168	72	454	63
Prec. 16, Hillhurst	638	335	303	591	------	490	265	225	101	55	140	147	48	70	139	39	335	196
Prec. 17, Lincoln Park	738	376	362	734	------	624	345	279	110	64	197	117	75	89	151	45	386	599
Prec. 18, Brookside	462	255	207	462	------	306	54	252	156	54	106	92	50	55	77	28	239	256
Prec. 19, Chandler	528	292	236	266	15	229	136	93	37	87	132	84	79	85	49	12	262	63
Prec. 20, Brewster	169	92	77	169	------	131	69	62	38	18	42	32	18	29	23	7	84	149
Prec. 21, Williamsburg	155	83	72	150	------	100	14	86	50	18	28	34	12	17	35	11	84	------
Prec. 22, Rockvale	759	408	351	753	------	527	114	413	226	60	170	172	66	77	149	65	403	19
Prec. 23, Coal Creek	526	277	249	524	2	406	148	258	118	48	111	108	65	74	82	38	296	17
Prec. 24, Hardscrabble	158	90	68	146	------	141	112	29	5	19	43	26	19	17	23	11	80	158
Prec. 25, Florence	593	304	289	574	------	523	397	126	51	68	106	103	94	61	111	50	356	6
Prec. 26, Florence	664	330	334	664	------	634	526	108	30	58	149	129	74	93	116	45	364	35
Prec. 27, Florence	603	286	317	584	------	534	399	135	50	39	107	109	101	86	121	40	399	7
Prec. 28, Florence	561	291	270	511	8	484	400	84	27	47	87	103	67	71	134	52	360	29
Prec. 29, Florence	636	322	314	631	------	572	438	134	59	56	134	121	90	66	138	31	376	228
Prec. 30, Portland	624	344	280	426	23	370	264	106	56	87	133	105	100	79	100	20	348	88
Prec. 31, Penrose	413	210	203	413	------	379	282	97	34	38	104	69	33	51	93	25	224	339
Prec. 32, Beaver Park	385	202	183	385	------	367	307	60	18	24	80	63	45	54	95	24	234	378
Prec. 33, Parkdale	200	110	90	165	------	160	141	19	5	27	33	35	34	28	34	9	122	93
Prec. 34, Current Creek	52	29	23	51	1	48	47	1	3	2	15	11	1	9	10	4	28	52
Prec. 35, Cottonwood	137	86	51	134	------	131	113	18	3	11	20	24	24	21	31	6	95	136
Prec. 36, Hillside	218	125	93	216	------	208	177	31	8	23	44	38	38	20	47	8	130	185
Prec. 37, Cotopaxi	311	165	146	305	------	293	263	30	12	30	60	58	50	34	64	15	190	106
Prec. 38, Coaldale	151	82	69	128	------	114	96	18	14	17	32	30	15	18	32	7	80	90
Prec. 39, Howard	280	149	131	215	2	198	169	29	17	28	54	45	40	31	60	22	177	159
Garfield County	9,975	5,304	4,671	9,622	11	8,870	7,062	1,808	752	928	1,975	1,803	1,420	1,364	1,795	687	5,924	4,738
Prec. 1, South Carbondale	357	187	170	352	------	318	235	83	34	43	67	71	49	36	71	20	200	183
Prec. 2, North Carbondale	398	213	185	396	------	343	263	80	53	33	81	73	55	62	72	22	238	254
Prec. 3, Cattle Creek	130	68	62	130	------	124	100	24	6	13	24	39	15	23	24	2	74	127
Prec. 4, Cardiff	160	86	74	160	------	122	59	63	38	10	29	36	18	14	39	14	97	104
Prec. 5, South Glenwood	816	410	406	809	------	747	607	140	62	78	143	130	114	116	151	84	515	146
Prec. 6, East Glenwood	530	248	282	498	4	436	311	125	62	30	71	112	58	79	123	56	373	7
Prec. 7, West Glenwood	576	283	293	574	2	533	367	166	41	41	103	88	105	99	98	42	376	24
Prec. 8, North Glenwood	404	224	180	401	3	335	236	99	66	29	51	60	48	60	118	38	290	87
Prec. 9, East New Castle	531	290	241	529	------	492	404	88	37	43	111	83	77	62	106	49	325	223
Prec. 10, West New Castle	425	229	196	420	------	360	283	77	60	35	101	62	53	65	68	40	247	264
Prec. 11, Divide	387	241	146	387	------	371	309	62	16	39	57	74	86	43	67	21	250	358
Prec. 12, Antlers	311	176	135	243	------	203	115	88	40	40	76	72	31	38	47	7	144	310
Prec. 13, Austin	287	171	116	274	------	267	233	34	7	38	56	50	53	38	37	15	105	123
Prec. 14, North Rifle	698	357	341	683	------	666	578	88	17	64	139	120	102	107	113	53	420	157
Prec. 15, South Rifle	787	406	381	757	1	726	640	86	31	82	161	146	121	81	148	48	452	270
Prec. 16, Cache Creek	380	200	180	371	------	353	299	54	18	34	98	73	52	45	65	13	201	366
Prec. 17, Grand Valley	621	344	277	621	------	608	552	56	13	58	140	111	67	93	97	54	343	541
Prec. 18, Roan Creek	306	177	129	305	------	298	265	33	7	30	78	55	35	47	49	12	160	297
Prec. 20, Canon Creek	98	58	40	92	------	72	42	30	20	6	22	15	17	18	15	5	60	66
Prec. 21, West Rifle	553	285	268	548	------	531	448	83	17	53	107	107	83	78	92	33	330	157
Prec. 22, East Grand Valley	194	98	96	194	------	185	149	36	9	11	30	34	25	25	50	19	129	87
Prec. 23, Silt	790	415	375	682	1	599	416	183	83	86	183	167	110	101	107	36	398	508
Prec. 24, Atchee	191	110	81	151	------	140	120	20	11	26	37	30	38	29	28	3	110	34
Prec. 25, Riland	45	28	17	45	------	41	31	10	4	6	10	5	8	5	10	1	27	45
Gilpin County	1,212	677	535	1,203	------	1,029	674	355	174	106	180	163	187	162	307	106	823	122
Prec. 1	587	308	279	587	------	509	335	174	78	61	78	75	100	82	140	51	404	18
Prec. 2, Russell Gulch	75	50	25	75	------	52	20	32	23	3	8	12	9	8	29	6	54	3
Prec. 3, Black Hawk	335	189	146	335	------	284	181	103	51	24	56	57	44	38	85	30	214	72
Prec. 4, Rollinsville	150	94	56	150	------	136	94	42	14	13	27	11	27	25	35	12	106	29
Prec. 5, Tolland	65	36	29	56	------	48	44	4	8	5	11	8	7	9	18	7	45	------

TABLE 21.—POPULATION BY SEX, COLOR, AGE, ETC., FOR COUNTIES BY MINOR CIVIL DIVISIONS: 1930—Continued

COUNTY AND ELECTION PRECINCT	Total population	SEX		COLOR		NATIVE WHITE			Foreign-born white	AGE (YEARS)								Rural-farm population
		Male	Female	White	Negro	Total	Native parentage	Foreign or mixed par.		Under 5	5 to 14	15 to 24	25 to 34	35 to 44	45 to 64	65 and over	21 and over (incl. unkn.)	
Grand County	2,108	1,231	877	2,073	------	1,897	1,468	429	176	185	407	300	306	321	464	125	1,349	860
Prec. 1, Grand Lake	190	111	79	190	------	179	134	45	11	21	30	23	36	31	42	7	131	45
Prec. 2, Granby	274	158	116	252	------	229	168	61	23	24	50	40	44	44	56	10	178	161
Prec. 3, Hot Sulphur Springs	236	133	103	232	------	222	190	32	10	21	44	35	29	40	55	12	151	51
Prec. 4, Kremmling	635	363	272	634	------	594	457	137	40	56	127	98	79	87	131	57	393	334
Prec. 5, Radium	85	59	26	85	------	71	54	17	14	4	14	8	17	14	20	8	64	42
Prec. 6, Fraser	218	117	101	213	------	184	134	50	29	20	46	29	21	36	55	11	134	35
Prec. 7, Tabernash	159	90	69	159	------	139	112	27	20	14	36	18	23	22	37	9	97	31
Prec. 8, Williams Fork	178	109	69	175	------	161	124	37	14	18	41	28	24	23	40	4	99	161
Prec. 9, West Portal	133	91	42	133	------	118	95	2	15	7	19	15	33	24	28	7	102	------
Gunnison County	5,627	3,078	2,449	5,259	13	4,544	2,906	1,638	715	570	1,079	1,044	797	741	978	313	3,242	1,292
Prec. 1, North Gunnison	553	267	286	538	7	520	422	98	18	42	78	126	85	84	91	47	370	47
Prec. 2, West Gunnison	656	358	298	620	2	572	443	129	48	78	94	115	93	92	124	58	418	261
Prec. 3, South Gunnison	590	299	291	576	------	547	428	119	29	44	106	85	88	97	111	56	383	42
Prec. 4, Baldwin	258	150	108	257	1	212	151	61	45	27	50	47	46	34	50	4	156	80
Prec. 5, Jacks Cabin	119	80	39	111	------	96	69	27	15	14	10	27	20	17	22	9	80	117
Prec. 6, South Crested Butte	808	464	344	737	------	541	118	423	196	94	211	164	93	96	125	25	386	33
Prec. 7, North Crested Butte	584	338	246	581	------	461	174	287	120	54	135	117	91	89	79	19	324	13
Prec. 8, Somerset	634	350	284	625	------	499	247	252	126	77	160	138	89	64	102	4	307	127
Prec. 9, Ragged Mountain	99	64	35	99	------	83	53	30	16	5	18	23	8	13	29	3	62	96
Prec. 10, Marble	231	132	99	231	------	199	150	49	32	15	44	43	36	26	51	16	147	6
Prec. 11, Parlin	79	47	32	65	------	57	31	26	8	9	17	12	9	11	18	3	47	59
Prec. 12, Ohio City	137	83	54	137	------	131	109	22	6	16	31	18	15	17	32	8	79	46
Prec. 13, Pitkin	249	145	104	168	3	151	131	20	17	32	48	40	32	33	43	21	142	2
Prec. 14, Doyleville	120	73	56	117	------	111	88	23	6	18	21	23	21	17	21	8	76	91
Prec. 15, Whitepine	21	11	10	21	------	20	17	3	1	5	3	2	6	1	2	2	13	18
Prec. 16, Iola	133	82	51	131	------	113	85	28	18	13	20	17	10	19	28	17	91	88
Prec. 17, Powderhorn	78	36	42	76	------	74	70	4	2	11	9	17	15	11	10	5	49	67
Prec. 18, Lake Fork	55	34	21	55	------	51	36	15	4	7	6	12	13	3	9	5	36	55
Prec. 19, Sapinero	71	44	27	71	------	63	46	17	8	4	10	11	13	9	22	2	51	8
Prec. 20, Cimarron	43	21	22	43	------	43	38	5	------	5	8	7	5	8	9	1	25	43
Hinsdale County	449	263	186	431	3	402	304	98	29	33	82	80	58	66	101	27	285	113
Prec. 1, Lake City	359	208	151	344	3	315	227	88	29	25	66	57	47	51	86	27	233	33
Prec. 5, Cathedral	36	23	13	35	------	35	34	1	------	5	9	8	4	6	4	------	17	36
Prec. 6, Hermit	15	8	7	15	------	15	15	------	------	------	3	6	------	2	4	------	7	11
Prec. 7, Toners	39	24	15	37	------	37	28	9	------	3	4	9	7	9	7	------	28	33
Huerfano County	17,062	8,994	8,068	14,341	254	12,555	9,056	3,499	1,786	2,155	4,220	3,087	2,286	2,266	2,382	649	8,687	4,147
Prec. 1, Gardner	421	209	212	417	------	405	373	32	12	52	94	84	39	46	81	25	221	272
Prec. 2, Badito	241	136	105	241	------	235	219	16	6	33	75	48	23	21	33	8	102	233
Prec. 3, St. Mary	1,185	632	553	1,061	15	961	763	198	100	191	353	167	195	163	99	15	530	175
Prec. 4, Huerfano	284	168	116	281	------	258	230	28	23	32	48	37	43	41	66	17	175	256
Prec. 5, La Veta	536	286	250	535	------	512	427	85	23	62	121	88	63	60	97	45	299	183
Prec. 6, Court House	516	285	231	470	26	350	201	149	120	52	92	87	91	97	63	34	315	----
Prec. 7, Santa Clara	211	125	86	143	2	101	31	70	42	11	52	49	22	21	49	7	109	210
Prec. 8, Cucharas	240	132	108	236	------	231	215	16	5	35	71	46	25	27	27	8	104	226
Prec. 9, Apache	84	48	36	84	------	79	72	7	5	6	14	19	10	8	25	2	50	78
Prec. 10, North Veta	287	140	147	46	------	37	17	20	9	41	79	58	20	37	35	8	128	160
Prec. 11, Bradford	115	63	52	70	------	65	49	16	5	8	32	28	7	19	13	8	55	112
Prec. 12, Crestones	702	394	308	132	------	128	97	31	4	89	176	143	83	78	95	38	348	526
Prec. 13, Birmingham	375	199	176	374	------	371	359	12	3	55	106	65	48	37	40	24	171	347
Prec. 14, Nigger Head	173	92	81	131	------	96	37	59	35	26	47	22	22	26	26	4	82	28
Prec. 15, Ravenwood	188	107	81	171	13	137	96	41	34	21	54	18	29	40	19	5	102	2
Prec. 16, Capitol Hill	1,141	545	596	1,099	2	999	726	273	100	115	266	190	167	179	173	51	631	------
Prec. 17, Pictou	937	489	448	767	4	620	356	264	147	117	261	153	127	148	109	22	451	------
Prec. 18, Walsen	1,139	580	559	960	75	788	447	341	172	148	309	215	126	163	164	14	543	15
Prec. 19, Bear Creek	123	59	64	81	------	57	13	44	24	15	37	25	13	16	12	5	57	121
Prec. 20, Oakview	137	68	69	116	------	98	66	32	18	9	34	26	15	19	32	2	82	49
Prec. 21, Yellowstone	225	131	94	223	------	214	178	36	9	20	63	56	17	30	32	7	102	225
Prec. 22, Rouse	544	303	241	328	10	245	91	154	83	70	122	99	73	59	96	25	282	97
Prec. 24, Chico	262	138	124	51	10	42	26	16	9	41	58	56	33	29	36	9	133	69
Prec. 25, Laguna	85	39	46	------	------	------	------	------	------	13	19	19	10	9	12	3	37	71
Prec. 26, Walsenburg	1,190	624	566	1,024	39	865	599	266	150	158	296	237	154	155	153	37	589	------
Prec. 27, Cameron	560	292	268	494	------	431	297	134	63	96	163	84	86	76	51	4	246	------
Prec. 28, Alamo	614	325	289	565	23	499	331	168	66	100	157	112	104	82	56	3	302	6
Prec. 29, Rocky Mountain	432	225	207	410	------	324	198	126	86	56	116	77	57	54	60	12	205	17
Prec. 31, Valdez	44	23	21	15	------	10	8	2	5	5	14	4	2	10	7	2	21	42
Prec. 32, Ideal	15	8	7	12	------	12	11	1	------	2	2	1	4	------	4	2	10	9
Prec. 33, Rattlesnake Buttes	89	53	36	89	------	88	82	6	1	7	18	18	11	16	14	5	51	85
Prec. 35, Spanish Peaks	590	314	282	590	------	541	424	117	49	58	112	106	75	70	127	48	353	149
Prec. 36, Walsenburg	1,604	838	766	1,516	31	1,305	937	368	211	210	365	266	241	220	231	71	854	------
Prec. 38, Walsenburg	1,206	615	591	1,176	------	1,036	721	315	140	127	239	262	179	164	178	56	679	31
Prec. 43, Chavez	265	141	124	261	4	259	247	12	2	31	81	61	19	22	39	12	110	221
Prec. 44, Alliance	138	77	61	123	------	109	71	38	14	23	35	29	22	13	13	2	64	9
Prec. 46, Sandy	158	91	67	49	------	47	41	6	2	20	39	32	22	11	25	9	74	124
Jackson County	1,386	804	582	1,357	------	1,244	998	246	113	133	252	167	239	257	258	77	999	781
Prec. 1, Cowdrey	252	158	94	252	------	223	174	49	29	30	39	41	46	35	48	13	164	164
Prec. 2, Higho	84	49	35	78	------	63	41	22	15	6	16	12	14	18	12	6	55	73
Prec. 3, Hebron	408	244	164	388	------	309	311	58	19	54	85	38	72	77	65	17	246	246
Prec. 4, Rand	113	70	43	111	------	105	80	25	6	3	16	13	23	30	24	4	84	89
Prec. 5, Walden	529	283	246	528	------	484	392	92	44	40	96	63	84	97	109	37	360	209

TABLE 21.—POPULATION BY SEX, COLOR, AGE, ETC., FOR COUNTIES BY MINOR CIVIL DIVISIONS: 1930—Continued

COUNTY AND ELECTION PRECINCT	Total population	SEX		COLOR		NATIVE WHITE			Foreign-born white	AGE (YEARS)								Rural-farm population
		Male	Female	White	Negro	Total	Native parentage	Foreign or mixed par.		Under 5	5 to 14	15 to 24	25 to 34	35 to 44	45 to 64	65 and over	21 and over (incl. unkn.)	
Jefferson County	**21,810**	**11,273**	**10,537**	**21,582**	**64**	**19,462**	**14,357**	**5,105**	**2,120**	**1,732**	**4,107**	**3,687**	**3,199**	**3,179**	**4,490**	**1,393**	**13,573**	**8,081**
Prec. 1, Grant	619	336	283	597	.....	537	416	121	60	42	130	97	71	73	144	58	376	559
Prec. 2, Vasquez	1,235	630	605	1,228	7	1,126	824	302	97	82	252	240	188	175	232	62	753	755
Prec. 3, Montana	755	317	438	709	8	654	513	141	55	48	143	201	94	91	141	36	398	514
Prec. 4, Morrison	442	240	202	442	.....	416	322	94	26	36	81	71	66	63	88	36	281	138
Prec. 5, Platte	269	140	129	265	1	232	150	82	33	19	61	46	29	46	58	10	159	144
Prec. 6, Junction	294	155	139	294	.....	279	226	53	15	33	49	51	41	33	64	23	182	224
Prec. 7, Bergen	191	112	79	191	.....	173	122	51	18	9	24	32	31	30	52	13	136	128
Prec. 8, Bradford	141	74	67	141	.....	135	111	24	6	6	20	26	20	17	46	6	101	81
Prec. 9, Golden No. 1	711	343	368	707	1	655	498	157	52	41	87	115	128	104	179	55	519	13
Prec. 10, Golden No. 2	1,121	695	426	1,106	10	1,048	790	258	58	58	232	341	130	118	179	62	550	76
Prec. 11, Golden No. 3	614	312	302	614	.....	546	365	181	68	41	127	119	67	80	133	47	363	58
Prec. 12, Golden No. 4	507	249	258	500	.....	454	308	146	46	37	95	86	62	66	120	41	327	1
Prec. 13, Ralston	279	154	125	270	.....	242	179	63	28	36	45	57	44	32	54	11	166	122
Prec. 14, Guy	148	83	65	137	.....	128	82	46	9	17	30	32	16	17	26	9	79	148
Prec. 15, Southeast Arvada	632	311	321	625	2	559	379	180	66	48	113	113	75	86	148	49	395	155
Prec. 16, Maple Grove	478	257	221	478	.....	427	323	104	51	30	82	80	54	70	124	38	309	412
Prec. 17, Pine	256	153	103	249	.....	223	168	55	26	15	27	31	37	42	70	34	198	72
Prec. 18, Evergreen	483	261	222	477	.....	441	333	108	36	38	89	67	79	61	118	31	317	159
Prec. 19, Semper	374	212	162	374	.....	339	259	80	35	40	65	52	53	54	93	17	241	279
Prec. 20, Lakewood	1,101	568	533	1,096	2	975	724	251	121	94	203	142	164	184	240	73	710	1,091
Prec. 21, Northeast Arvada	812	406	406	799	.....	729	490	239	70	72	168	139	110	122	152	48	478	390
Prec. 22, Edgewater No. 1	1,520	810	710	1,511	1	1,197	849	348	314	114	242	262	340	253	241	68	1,045	87
Prec. 23, Berkeley	964	481	483	964	.....	868	656	212	96	102	196	154	132	131	180	69	574	43
Prec. 24, Lamb	101	56	45	101	.....	90	55	35	11	7	14	14	13	15	27	11	73	74
Prec. 25, Northwest Arvada	739	362	377	735	.....	669	487	182	66	54	129	109	102	113	175	57	489	367
Prec. 26, Fairmont	420	220	200	420	.....	382	275	107	38	23	92	68	42	62	87	44	255	389
Prec. 27, Wheat Ridge	851	424	427	851	.....	752	524	228	99	77	164	138	119	130	166	57	508	406
Prec. 28, Edgewater No. 2	1,000	493	507	971	29	859	613	246	112	86	195	158	160	158	188	54	627	39
Prec. 29, Mount Air	1,398	745	653	1,394	1	1,220	894	326	174	136	273	170	228	230	294	67	889	188
Prec. 30, Southwest Arvada	961	462	499	958	.....	912	720	192	46	70	208	157	120	139	197	70	562	154
Prec. 31, Columbia Heights	951	461	490	950	1	880	689	191	70	84	187	123	158	168	181	49	610	122
Prec. 32, Pleasant View	469	230	239	469	.....	426	319	107	43	47	101	53	65	75	93	35	284	167
Prec. 33, Lakewood No. 2	451	231	220	450	1	411	315	96	39	30	74	57	83	60	122	24	310	225
Prec. 34, Bancroft	523	290	233	514	.....	478	379	99	36	60	109	86	78	81	78	29	309	301
Kiowa County	**3,786**	**2,059**	**1,727**	**3,694**	**30**	**3,607**	**3,137**	**470**	**87**	**348**	**887**	**707**	**481**	**499**	**686**	**178**	**2,084**	**2,584**
Prec. 1, Towner	427	232	195	420	.....	413	374	39	7	34	115	81	45	49	86	17	227	318
Prec. 2, Stuart	191	102	89	185	.....	181	145	36	4	20	46	39	28	24	26	8	101	189
Prec. 3, Sheridan Lake	279	149	130	279	.....	275	227	48	4	28	69	59	25	29	61	8	147	176
Prec. 4, Brandon	364	207	157	363	.....	355	295	60	8	47	82	69	51	43	60	12	187	284
Prec. 5, Chivington	486	250	236	479	7	475	430	45	4	41	118	87	68	68	81	23	261	387
Prec. 6, Eads	1,123	595	528	1,123	.....	1,094	962	132	29	92	255	208	133	160	217	68	640	605
Prec. 7, Galatea	260	139	121	260	.....	251	212	39	9	31	68	43	31	38	38	11	123	257
Prec. 8, Haswell	387	229	158	325	23	307	258	49	18	30	69	68	65	57	74	24	253	180
Prec. 9, Arlington	269	156	113	260	.....	256	234	22	4	25	65	53	35	31	43	17	145	188
Kit Carson County	**9,725**	**5,126**	**4,599**	**9,713**	.....	**9,375**	**7,599**	**1,776**	**338**	**1,094**	**2,422**	**1,774**	**1,263**	**1,257**	**1,504**	**411**	**5,032**	**6,749**
Prec. 1	416	237	179	416	.....	405	348	57	11	54	113	73	46	61	54	15	198	416
Prec. 2	528	291	237	528	.....	466	269	197	62	68	140	113	62	62	68	15	249	525
Prec. 3	434	232	202	434	.....	423	370	53	11	58	122	73	46	58	61	16	213	434
Prec. 4	387	199	188	387	.....	363	287	76	24	59	95	68	60	39	55	11	190	366
Prec. 5	346	184	162	341	.....	329	267	62	12	36	88	69	37	38	63	15	179	344
Prec. 6, Flagler	1,069	534	535	1,069	.....	1,031	844	187	38	110	264	173	121	141	197	63	577	527
Prec. 7, Seibert	730	381	349	730	.....	719	628	91	11	62	180	119	82	100	145	42	392	457
Prec. 8, Vona	643	332	311	643	.....	627	538	89	16	59	165	125	80	86	96	32	328	465
Prec. 9, Stratton	1,197	621	576	1,197	.....	1,102	916	246	35	143	305	215	158	154	174	48	609	672
Prec. 10, Bethune	463	250	213	463	.....	451	346	105	12	64	113	83	90	48	57	8	235	355
Prec. 11, Burlington	1,072	551	521	1,072	.....	1,036	827	209	36	107	220	200	158	161	170	56	617	262
Prec. 12, Burlington	783	393	390	783	.....	757	621	136	26	87	204	139	109	92	117	35	401	304
Prec. 13	356	208	148	356	.....	345	265	80	11	44	66	84	60	48	43	11	195	349
Prec. 14	294	157	137	294	.....	286	238	48	8	33	87	43	40	34	50	7	148	285
Prec. 15	288	161	127	286	.....	280	249	31	6	27	78	66	24	37	47	9	134	276
Prec. 16	292	165	127	292	.....	287	239	48	5	35	79	52	41	30	45	10	143	287
Prec. 17	246	130	116	246	.....	239	215	24	7	33	44	51	28	38	42	10	135	246
Prec. 18	181	100	81	176	.....	169	132	37	7	15	59	28	21	30	20	8	89	179
Lake County	**4,899**	**2,672**	**2,227**	**4,599**	**17**	**3,613**	**1,659**	**1,954**	**986**	**384**	**891**	**911**	**640**	**701**	**1,009**	**362**	**3,035**	**108**
Prec. 1	402	225	177	394	6	285	60	225	109	28	79	92	47	42	72	42	237	.....
Prec. 2	639	325	314	603	.....	434	73	361	169	54	153	153	63	73	110	33	323	.....
Prec. 3	322	190	132	298	5	219	90	129	79	20	47	54	37	58	84	22	218	.....
Prec. 4	363	196	167	355	4	297	172	125	58	33	56	50	52	60	78	34	239	.....
Prec. 5	401	206	195	401	.....	354	227	127	47	26	57	57	54	70	92	45	282	.....
Prec. 6	579	274	305	567	.....	505	288	217	62	50	100	96	77	80	133	43	365	.....
Prec. 7	506	260	246	506	.....	416	211	205	90	40	112	96	49	72	99	37	287	.....
Prec. 8	275	141	134	275	.....	209	103	106	66	16	48	61	38	43	49	20	167	.....
Prec. 9	284	152	132	280	2	204	66	138	76	13	52	57	33	41	66	22	182	.....
Prec. 10	168	104	64	168	.....	117	43	74	51	7	27	30	15	24	50	15	114	3
Prec. 11	207	116	91	175	.....	144	78	66	31	20	41	23	29	34	45	15	131	28
Prec. 12	27	21	6	27	.....	12	2	10	15	3	2	1	4	8	6	3	22	.....
Prec. 13	336	190	146	193	.....	115	29	86	78	38	77	63	40	46	61	11	176	36
Prec. 14	62	42	20	42	.....	35	31	4	7	3	8	13	10	4	15	9	50	20
Prec. 15	65	39	26	59	.....	47	31	16	12	6	3	9	13	6	20	8	51	21
Prec. 16	263	191	72	256	.....	220	155	65	36	27	29	56	79	40	29	3	191	.....
La Plata County	**12,975**	**6,843**	**6,132**	**10,736**	**35**	**9,954**	**8,078**	**1,876**	**782**	**1,440**	**2,820**	**2,350**	**1,806**	**1,649**	**2,169**	**735**	**7,236**	**5,057**
Prec. 1	1,471	774	697	941	.....	774	523	251	167	187	328	287	221	194	201	53	785	32
Prec. 2, Upper Florida	97	61	36	96	.....	85	67	18	11	12	20	13	21	12	14	5	59	55
Prec. 3, Hermosa	407	233	174	377	.....	351	293	58	26	41	79	83	66	49	74	15	235	324
Prec. 4, Lower Florida	279	148	131	279	.....	258	215	43	21	36	74	32	38	37	45	17	152	271
Prec. 5, Animas	597	316	281	592	1	543	435	108	49	57	149	92	78	67	104	49	328	178
Prec. 6, Los Pinos	878	468	410	862	2	792	731	61	10	82	213	150	105	113	146	69	481	561
Prec. 7, Dix	85	43	42	84	.....	77	51	26	7	11	15	14	13	14	12	6	50	85
Prec. 9	803	432	371	563	7	456	289	167	107	68	152	135	129	105	168	46	508	76
Prec. 10, Sunnyside	328	172	156	185	.....	176	150	26	9	46	71	71	40	41	44	15	163	288
Prec. 11, Hesperus	308	176	132	288	.....	263	209	54	25	33	64	53	44	38	60	16	177	110

TABLE 21.—POPULATION BY SEX, COLOR, AGE, ETC., FOR COUNTIES BY MINOR CIVIL DIVISIONS: 1930—Continued

COUNTY AND ELECTION PRECINCT	Total population	SEX		COLOR		NATIVE WHITE			Foreign-born white	AGE (YEARS)								Rural-farm population
		Male	Female	White	Negro	Total	Native parentage	Foreign or mixed par.		Under 5	5 to 14	15 to 24	25 to 34	35 to 44	45 to 64	65 and over	21 and over (incl. unkn.)	
La Plata County—Con.																		
Prec. 12	350	201	149	287	3	271	214	57	16	22	48	78	46	53	75	26	235	------
Prec. 13	586	303	283	475	4	447	369	78	28	65	121	120	77	65	97	41	326	------
Prec. 14	1,038	500	538	1,019	5	934	704	230	85	99	200	185	142	144	191	77	623	2
Prec. 15	784	406	378	748	9	719	581	138	29	53	124	144	123	132	160	47	515	------
Prec. 16, Pleasant View	392	205	187	324	4	290	246	44	34	42	88	78	57	33	79	15	213	386
Prec. 17	873	418	455	867	------	818	652	166	49	73	137	150	153	144	164	50	575	------
Prec. 18, La Plata	33	27	6	33	------	19	13	6	14	2	3	5	6	4	12	1	26	------
Prec. 19, Columbus	152	85	67	150	------	144	128	16	6	19	32	30	14	16	34	7	84	131
Prec. 20, Kline	301	166	135	270	------	263	235	28	7	48	80	60	33	33	36	11	136	235
Prec. 21, Ignacio	1,426	750	676	959	------	944	869	75	15	179	341	274	196	159	202	75	723	809
Prec. 22, Tiffany	429	217	212	271	------	253	195	58	18	59	115	74	48	47	68	23	198	343
Prec. 24, Oxford	302	162	140	168	------	159	125	34	9	53	79	42	39	30	42	17	140	280
Prec. 25, Fulfa	337	198	139	313	------	281	205	76	32	35	96	59	36	43	52	16	166	307
Prec. 26, Red Mesa	719	382	337	645	------	637	579	58	8	118	191	121	81	76	94	38	338	584
Larimer County	33,137	16,820	16,317	31,056	13	28,242	21,492	6,750	2,814	3,077	6,896	5,997	4,332	4,349	6,275	2,162	19,270	10,191
Prec. 1, Bellevue	429	231	198	405	------	388	312	76	17	39	86	68	58	65	79	34	259	223
Prec. 2, Virginia Dale	131	77	54	131	------	126	100	26	5	10	24	25	17	21	29	5	83	122
Prec. 3, St. Cloud	64	35	29	64	------	62	52	10	2	2	9	7	11	18	12	5	47	62
Prec. 4, Larimie River	252	179	73	252	------	147	92	55	105	15	25	40	67	56	39	10	191	83
Prec. 5, Livermore	337	187	150	222	------	214	197	17	8	41	61	64	61	44	52	14	198	201
Prec. 6, Home	178	112	66	178	------	170	153	17	8	17	29	25	23	34	41	9	119	81
Prec. 7, Laporte	758	387	371	682	------	639	526	113	43	80	188	135	89	95	116	51	410	444
Prec. 17, Northwest Fort Collins	608	317	291	565	------	524	448	76	41	58	126	105	81	78	114	46	359	366
Prec. 18, Riverside	309	158	151	281	------	256	193	63	25	28	63	58	42	24	64	30	175	216
Prec. 19, Plummer	1,285	673	612	1,029	------	857	454	403	172	167	336	270	189	145	140	38	599	820
Prec. 20, East Timnath	357	188	169	312	------	265	168	97	47	41	95	72	40	43	57	9	176	315
Prec. 21, West Timnath	547	293	254	471	------	406	238	168	65	65	141	105	78	58	67	20	269	369
Prec. 22, Northeast Loveland	1,434	749	685	1,347	------	1,198	955	243	149	118	325	230	201	205	253	97	845	------
Prec. 23, Northwest Loveland	393	185	208	393	------	373	317	56	20	36	82	72	47	46	93	17	235	------
Prec. 24, East Loveland	1,183	561	622	1,183	------	1,006	621	385	177	102	249	197	115	158	241	113	694	------
Prec. 25, West Loveland	808	391	417	801	------	774	694	80	27	66	143	139	81	108	180	88	508	------
Prec. 26, Southeast Loveland	345	164	181	345	------	334	278	56	11	35	62	55	40	48	73	32	216	------
Prec. 27, South Loveland	579	277	302	578	------	553	484	69	25	43	96	114	73	79	135	38	363	------
Prec. 28, Southwest Loveland	764	366	398	761	------	740	640	100	21	54	154	121	113	104	151	66	482	------
Prec. 29, Southeast Loveland	1,650	851	799	1,539	------	1,235	626	609	304	199	440	301	183	183	273	71	796	1,072
Prec. 30, Northeast Loveland	575	314	261	545	------	463	257	206	82	65	151	114	64	77	80	23	282	546
Prec. 31, Northwest Loveland	919	497	422	871	1	795	628	167	76	62	224	166	89	118	196	64	502	725
Prec. 32, Stout	62	33	29	62	------	49	25	24	13	4	8	14	8	6	14	8	42	60
Prec. 33, Masonville	165	90	75	165	------	160	137	23	5	17	38	22	17	16	41	14	98	122
Prec. 34, Buckhorn	383	205	178	383	------	375	309	66	8	31	93	68	35	59	64	33	212	331
Prec. 35, North Berthoud	950	491	459	892	------	780	563	217	112	89	223	152	112	102	192	80	533	423
Prec. 36, South Berthoud	894	454	440	824	------	716	490	226	108	100	186	162	101	97	169	76	507	505
Prec. 37, Estes Park	912	490	422	898	------	867	749	118	31	80	132	141	152	161	199	43	614	50
Prec. 38, Stratton Park	79	45	34	79	------	77	70	7	2	6	16	15	11	11	12	8	49	79
Prec. 39, Bristol Miner	414	238	176	414	------	375	304	71	39	54	77	85	59	46	74	19	226	291
Prec. 40, Waverly	327	184	143	323	------	289	218	71	34	27	81	96	23	33	58	9	152	297
Prec. 41, Wellington	1,495	775	720	1,428	------	1,284	869	415	144	207	391	281	189	151	224	50	709	940
Prec. 43, North Fossil Creek	1,128	576	552	1,076	------	989	739	250	87	104	240	225	139	137	211	72	632	712
Prec. 44, South Fossil Creek	752	373	379	563	------	499	313	186	64	105	176	152	106	86	106	21	383	634
Prec. 45, Pinewood	72	43	29	72	------	71	64	7	1	6	17	15	8	11	13	2	38	66
Prec. 46, Drake	110	62	48	110	------	109	103	6	1	15	13	19	16	18	24	5	73	36
Fort Collins city	11,489	5,569	5,920	10,812	12	10,077	8,106	1,971	735	889	2,096	2,067	1,594	1,595	2,389	842	7,194	------
Las Animas County	36,008	18,673	17,335	30,913	286	27,487	20,447	7,040	3,426	4,390	8,673	6,663	4,814	4,637	5,318	1,499	18,647	9,202
Prec. 1, Tollerburg	590	322	268	481	23	382	232	150	99	103	143	91	107	80	61	5	289	40
Prec. 2, Stonewall	100	54	46	100	------	98	88	10	2	12	26	19	15	13	13	2	50	77
Prec. 3, Tercio	387	203	184	386	------	385	379	6	1	68	99	82	45	35	39	19	175	173
Prec. 4, Valdez	939	524	415	841	8	745	512	233	96	124	273	197	101	108	115	21	416	169
Prec. 5, Vigil	248	128	120	248	------	247	239	8	1	33	57	57	29	25	33	13	121	118
Prec. 6, Weston	588	294	294	537	------	524	492	32	13	81	140	117	72	53	82	43	299	227
Prec. 7, Gulnare	463	264	199	452	------	410	327	83	42	45	117	95	40	61	76	29	230	460
Prec. 8, Trujillo Creek	270	147	123	252	------	227	179	48	25	29	70	52	27	23	49	20	138	270
Prec. 9, Aguilar	1,486	787	699	1,196	6	970	570	400	226	176	366	282	221	201	187	51	755	205
Prec. 10, Rugby	358	209	149	288	2	209	97	112	79	41	92	55	52	44	66	8	185	84
Prec. 11, Delagua	1,039	534	505	552	2	401	131	270	151	142	294	182	161	140	102	16	492	18
Prec. 12, Cokedale	1,027	508	519	699	------	599	408	191	100	157	277	187	153	131	103	19	468	242
Prec. 13, Primero	112	57	55	110	2	90	52	38	20	7	28	27	12	17	19	2	57	------
Prec. 14, Segundo	1,229	640	589	1,152	25	1,061	880	181	91	211	317	239	154	131	153	24	557	169
Prec. 15, Madrid	180	86	94	180	------	166	146	20	14	17	34	46	21	17	33	12	96	98
Prec. 16, Hicks	149	85	64	149	------	143	127	16	6	26	42	29	11	17	15	9	62	149
Prec. 17, South Starkville	477	253	224	436	------	361	237	124	75	74	127	80	63	53	64	16	223	8
Prec. 18, North Starkville	457	235	222	368	------	324	247	77	44	52	128	84	50	49	65	29	226	13
Prec. 19, Jansen	503	253	250	264	------	194	37	157	70	66	144	94	58	57	56	27	227	214
Prec. 20, Sopris	932	481	451	643	1	448	92	356	195	113	261	179	101	107	128	43	432	17
Prec. 21, Forbes	65	35	30	65	------	54	40	14	11	11	17	8	9	8	7	5	30	35
Prec. 22, Suffield	125	75	50	93	------	69	34	35	24	14	33	23	16	19	18	2	61	13
Prec. 23, Thatcher	403	212	191	319	------	312	276	36	7	51	89	63	83	46	53	18	228	263
Prec. 24, Berwind	1,286	673	613	1,131	16	897	463	434	234	204	346	227	154	173	164	18	589	77
Prec. 25, Hastings	347	181	166	229	------	182	83	99	47	49	103	74	37	46	34	4	144	36
Prec. 26, Augusta	176	88	88	119	4	107	86	21	12	14	46	26	23	22	32	13	100	101
Prec. 27, Lower Apishapa	143	82	61	121	------	117	108	9	4	15	35	28	17	24	18	6	79	143
Prec. 28, Chicosa	121	73	48	121	------	101	70	31	20	17	27	27	13	8	25	4	57	120
Prec. 29, El Moro	511	270	241	429	1	347	154	193	82	66	136	96	62	58	76	17	246	404
Prec. 30, Garcia Plaza	658	324	334	650	------	610	524	86	40	80	158	114	84	77	107	37	349	55

TABLE 21.—POPULATION BY SEX, COLOR, AGE, ETC., FOR COUNTIES BY MINOR CIVIL DIVISIONS: 1930—Continued

COUNTY AND ELECTION PRECINCT	Total population	SEX		COLOR		NATIVE WHITE			Foreign-born white	AGE (YEARS)								Rural-farm population
		Male	Female	White	Negro	Total	Native parentage	Foreign or mixed par.		Under 5	5 to 14	15 to 24	25 to 34	35 to 44	45 to 64	65 and over	21 and over (incl. unkn.)	
Las Animas County—Con.																		
Prec. 31, Brodhead	425	226	199	397	40	250	131	119	57	56	98	84	63	58	62	4	213	10
Prec. 32, Aguilar	766	407	359	652	------	530	316	214	122	119	166	135	130	102	90	24	407	33
Prec. 33, Barela	268	142	126	268	------	253	215	38	15	33	78	51	34	30	29	13	121	253
Prec. 34, Boncarbo	451	241	210	381	------	304	198	106	77	59	122	68	58	62	65	17	226	228
Prec. 35, Hoehne	853	449	404	851	------	810	699	111	41	101	196	185	94	98	125	54	428	530
Prec. 36, Alfalfa	114	66	48	28	2	26	25	1	2	14	26	24	8	16	19	6	56	109
Prec. 37, Model	759	429	330	502	9	469	385	84	33	96	185	138	105	110	108	17	390	558
Prec. 38, Trinchera	474	248	226	471	------	469	454	15	2	82	107	105	56	40	64	20	221	276
Prec. 39	1,184	592	592	1,093	49	958	723	235	135	129	252	217	150	148	219	69	652	------
Prec. 40	796	396	400	775	8	675	459	216	100	67	131	154	95	120	178	51	508	------
Prec. 41	439	220	219	429	------	391	283	108	38	27	59	102	79	45	101	26	292	------
Prec. 42	811	383	428	696	------	632	497	135	64	67	181	119	105	134	151	53	484	------
Prec. 43	806	371	435	792	1	734	570	164	58	49	141	132	116	136	186	46	524	------
Prec. 44	937	478	459	869	5	774	529	245	95	89	203	176	120	149	156	44	521	------
Prec. 45	1,222	597	625	772	11	709	562	147	63	174	316	187	176	148	165	56	610	------
Prec. 46	707	338	369	640	15	565	386	179	75	40	127	134	108	114	144	40	455	------
Prec. 47	1,041	498	543	963	16	833	573	260	130	117	274	191	135	133	143	48	528	------
Prec. 48	981	481	500	977	3	903	706	197	74	69	192	168	135	139	208	70	606	------
Prec. 49, Morley	917	490	427	624	1	525	319	206	99	146	252	146	142	131	91	9	428	9
Prec. 50, Troy	359	210	149	351	------	343	333	10	8	53	78	58	65	40	53	12	197	359
Prec. 51	1,009	519	490	982	8	915	774	141	67	86	244	187	123	139	171	57	546	------
Prec. 52, Branson	465	255	210	387	------	380	361	19	7	50	125	98	48	56	71	17	233	224
Prec. 53, Chacuaco	65	40	25	51	------	51	50	1	------	13	8	9	9	11	9	6	42	62
Prec. 54, Plum Valley	582	308	274	472	------	471	460	11	1	79	147	106	90	77	58	25	288	557
Prec. 55, Patt	652	350	302	647	------	644	628	16	3	75	137	138	86	80	105	31	350	646
Prec. 56	514	268	246	482	24	401	227	174	81	58	96	101	85	62	99	12	301	------
Prec. 57, Engleburg	82	45	37	82	------	73	54	19	9	9	17	16	7	7	16	9	46	5
Prec. 59	413	205	208	413	------	381	295	86	32	42	112	79	56	56	55	13	203	------
Prec. 60, Alcreek	167	96	71	130	------	128	115	13	2	24	35	26	26	22	22	12	94	149
Prec. 61, Kim	1,058	590	468	966	------	962	926	36	4	144	280	187	121	146	140	39	511	804
Prec. 62, Yeiser	277	145	132	221	------	221	217	4	------	32	68	49	40	35	43	10	150	272
Prec. 63, San Miguel	173	87	86	163	------	156	133	23	7	30	55	30	16	17	20	5	63	120
Prec. 64	872	426	446	865	4	771	534	237	94	63	140	183	142	133	159	52	572	------
Lincoln County	7,850	4,153	3,697	7,765	1	7,490	6,174	1,316	275	790	1,907	1,352	1,002	1,086	1,337	372	4,239	5,140
Prec. 1, Shaw	418	242	176	418	------	400	321	79	18	36	116	64	58	54	74	14	220	415
Prec. 2, Walks Camp	353	186	167	353	------	321	232	89	32	37	97	69	38	45	59	8	174	353
Prec. 3, Limon	1,100	551	549	1,087	------	1,064	906	158	23	100	236	176	187	159	189	53	652	------
Prec. 4, Genoa	553	269	284	553	------	531	414	117	22	66	144	84	67	69	102	21	284	333
Prec. 5, Bovina	405	223	182	396	------	376	282	94	20	42	98	74	42	59	66	24	210	351
Prec. 6, Arriba	835	442	393	835	------	800	616	184	35	87	177	141	123	113	144	50	479	500
Prec. 7	712	354	358	692	------	668	550	118	24	63	147	118	91	98	150	45	430	4
Prec. 8	312	175	137	306	1	296	257	39	10	27	65	68	44	28	66	13	184	236
Prec. 9	252	134	118	251	------	241	198	43	10	28	59	39	34	37	38	17	138	242
Prec. 10	402	217	185	399	------	387	333	54	12	37	112	82	40	64	55	12	194	338
Prec. 11, Zimmerman Ranch	158	79	79	155	------	147	132	15	8	13	37	31	21	21	29	5	86	146
Prec. 12	195	105	90	195	------	195	182	13	------	25	49	21	26	33	27	14	107	195
Prec. 13	528	274	254	528	------	518	468	50	10	51	152	82	53	74	85	31	267	498
Prec. 14	265	149	116	265	------	259	223	36	6	32	60	59	30	33	43	8	130	264
Prec. 15, Hugo Suburban	581	324	257	569	------	552	455	97	17	57	151	105	63	80	93	32	297	561
Prec. 16, Limon Suburban	312	181	131	300	------	288	227	61	12	35	82	58	37	50	41	9	152	255
Prec. 17	469	248	221	463	------	447	378	69	16	54	125	81	48	69	76	16	235	449
Logan County	19,948	10,354	9,592	18,992	39	17,294	12,587	4,707	1,698	2,225	4,913	3,778	2,633	2,655	2,975	749	10,291	9,513
Prec. 1, Atwood	897	472	425	818	------	684	396	288	134	144	259	147	103	102	119	23	389	785
Prec. 2, West Plains	147	88	59	147	------	139	112	27	8	13	24	26	20	28	26	10	100	145
Prec. 3, Iliff	1,279	665	614	1,144	------	962	579	383	182	170	359	269	158	151	152	20	570	986
Prec. 4, Crook	1,249	677	572	1,008	------	907	638	269	101	162	287	292	164	124	132	38	606	696
Prec. 5, Fleming	930	493	437	930	------	907	778	129	23	98	225	184	100	140	144	39	484	563
Prec. 6, Sterling	834	415	419	828	6	645	340	305	183	111	191	163	116	80	136	36	416	------
Prec. 7, Willard	504	272	232	504	------	481	393	88	23	41	124	97	43	73	101	25	269	394
Prec. 8, Dailey	474	244	230	474	------	460	381	79	14	36	128	102	54	70	70	8	240	388
Prec. 9, Rockland	406	213	193	406	------	370	251	119	36	67	95	74	62	48	49	11	198	392
Prec. 10, Merino	785	412	373	691	------	643	522	121	48	86	194	157	91	87	132	38	405	500
Prec. 11, Leroy	328	169	159	328	------	309	202	107	19	31	93	53	51	40	51	9	173	313
Prec. 12, Sterling	870	463	407	844	1	778	605	173	66	64	182	140	153	142	126	57	530	33
Prec. 13, Sterling	870	443	427	852	9	773	579	194	79	71	158	165	137	120	175	44	532	219
Prec. 14, Sterling	1,034	528	506	1,032	2	961	762	199	71	89	250	171	147	162	167	46	592	------
Prec. 15, Red Lion	215	118	97	194	------	169	105	64	25	32	57	34	24	26	32	8	105	148
Prec. 16, Peetz	1,043	553	490	1,042	------	994	776	218	48	115	263	190	128	137	165	45	536	799
Prec. 17, Graylin	255	134	121	255	------	248	210	38	7	26	61	46	26	31	52	13	139	246
Prec. 18, Padroni	824	439	385	756	------	664	457	207	92	109	216	161	87	124	110	17	392	664
Prec. 19, Kelly	314	168	146	314	------	307	247	60	7	30	97	45	47	42	37	16	155	311
Prec. 20, Procter	604	332	272	546	------	486	367	119	60	81	170	111	94	75	55	18	280	445
Prec. 22, Mount Hope	171	96	75	171	------	166	141	25	5	14	43	32	19	19	35	9	91	168
Prec. 23, New Haven	351	183	168	351	------	332	238	94	19	39	96	77	39	48	45	7	156	320
Prec. 24, Sterling	1,314	680	634	1,292	------	1,140	707	433	152	158	364	241	184	175	152	40	620	494
Prec. 25, Sterling	985	494	491	847	16	797	630	167	50	128	245	198	136	124	118	36	488	------
Prec. 26, Sterling	1,054	526	528	1,035	5	929	646	283	106	120	244	206	154	124	156	48	552	------
Prec. 27, Sterling	485	221	264	469	------	448	355	93	21	31	89	92	70	71	104	28	308	------
Prec. 28, Sterling	1,146	581	565	1,136	------	1,047	736	311	89	111	280	202	152	171	199	31	608	460
Prec. 29, Sterling	678	375	303	578	------	548	434	114	30	48	119	103	74	115	85	29	348	44
Mesa County	25,908	13,349	12,559	24,811	72	23,548	19,738	3,810	1,263	2,435	5,463	4,545	3,469	3,426	4,844	1,711	15,052	10,581
Prec. 1, Fruitvale	1,928	978	950	1,884	9	1,760	1,440	320	124	153	429	415	246	213	350	113	1,077	1,214
Prec. 2, Fruita	1,816	909	907	1,644	------	1,568	1,328	240	76	171	420	311	177	209	371	155	1,012	855
Prec. 3, Whitewater	216	126	90	216	------	205	177	28	11	21	38	41	35	20	48	13	135	124
Prec. 4, De Beque	640	350	290	619	------	599	520	79	20	60	139	102	85	86	110	58	381	209
Prec. 5, Mesa	473	258	215	473	------	464	415	49	9	55	92	87	62	58	80	39	278	387
Prec. 6, Rhone	530	283	247	500	------	465	392	73	35	50	127	88	64	62	95	44	287	530
Prec. 7, Kannah Creek	280	160	120	266	------	258	231	27	8	29	51	54	41	48	40	17	162	248
Prec. 8, Collbran	1,122	598	524	1,122	------	1,096	963	133	26	128	257	198	139	177	151	72	596	709

TABLE 21.—POPULATION BY SEX, COLOR, AGE, ETC., FOR COUNTIES BY MINOR CIVIL DIVISIONS: 1930—Continued

COUNTY AND ELECTION PRECINCT	Total population	SEX		COLOR		NATIVE WHITE			Foreign-born white	AGE (YEARS)								Rural-farm population
		Male	Female	White	Negro	Total	Native parentage	Foreign or mixed par.		Under 5	5 to 14	15 to 24	25 to 34	35 to 44	45 to 64	65 and over	21 and over (incl. unkn.)	
Mesa County—Con.																		
Prec. 9	2,304	1,290	1,014	2,033	32	1,840	1,421	419	193	212	437	435	324	344	415	134	1,377	------
Prec. 10	1,315	645	670	1,293	------	1,195	973	222	98	119	276	233	212	170	219	87	772	------
Prec. 11	1,555	777	778	1,549	1	1,493	1,220	273	56	102	287	277	238	234	325	92	1,005	------
Prec. 12	1,802	874	928	1,657	19	1,587	1,359	228	70	183	384	300	282	222	320	111	1,045	------
Prec. 13, East Palisade	1,008	519	489	968	5	881	696	185	87	92	231	176	129	137	186	57	567	443
Prec. 14, Pomona	1,747	895	852	1,654	------	1,576	1,309	267	78	175	408	282	172	221	350	139	959	1,518
Prec. 15, Molina	324	188	136	324	------	314	281	33	10	26	66	69	40	37	62	24	192	292
Prec. 16	1,815	885	930	1,809	------	1,752	1,452	300	57	168	339	285	217	283	333	90	1,127	------
Prec. 17, Orchard Mesa	800	419	381	721	------	692	621	71	29	100	192	143	90	95	138	42	410	558
Prec. 18, Loma	672	346	326	556	------	525	433	92	31	87	166	117	76	72	122	32	343	622
Prec. 19, Clifton	1,246	644	602	1,244	------	1,181	1,005	176	63	119	292	191	150	158	248	88	704	871
Prec. 20, West Palisade	1,243	619	624	1,243	------	1,173	996	177	70	103	243	192	161	153	278	113	759	695
Prec. 21, Glade Park	381	215	166	379	------	367	334	33	12	43	88	74	38	45	71	22	209	371
Prec. 22, Gateway	156	89	67	156	------	152	135	17	4	20	28	34	22	22	26	4	87	113
Prec. 23, Clover	196	115	81	196	------	180	148	32	16	23	45	31	24	35	31	7	110	192
Prec. 24, Mack	451	258	193	432	------	421	360	61	11	53	95	79	59	65	74	26	254	297
Prec. 25, Redlands	432	240	192	427	------	412	352	60	15	40	106	70	46	50	80	40	239	333
Prec. 26	1,456	669	787	1,446	6	1,392	1,177	215	54	103	228	261	240	210	321	92	965	------
Mineral County	640	364	276	608	1	568	463	103	42	53	97	124	88	74	149	55	425	114
Prec. 1	331	192	139	306	1	285	236	49	21	29	45	68	49	42	75	23	226	37
Prec. 2	309	172	137	302	------	281	227	54	21	24	52	56	39	32	74	32	199	77
Moffat County	4,861	2,722	2,139	4,824	1	4,596	3,906	690	228	454	1,049	801	661	740	901	254	2,878	2,835
Prec. 1, Craig	861	435	426	860	------	828	710	118	32	74	182	136	136	158	133	42	520	72
Prec. 2, Lay	107	57	50	107	------	99	85	14	8	4	27	21	8	24	16	7	62	101
Prec. 3, Maybell	135	81	54	135	------	130	109	21	5	6	26	18	19	22	31	13	93	64
Prec. 4, Hamilton	180	108	72	180	------	177	156	21	3	14	30	39	30	23	30	5	109	100
Prec. 5, Fortification	136	82	54	136	------	128	116	12	8	15	25	21	18	20	25	12	84	119
Prec. 6, Waddel Creek	97	58	39	97	------	96	91	5	1	9	14	16	13	12	23	10	65	97
Prec. 7, Axial	255	141	114	254	1	242	214	28	12	27	57	36	40	35	52	8	152	157
Prec. 8, Sunbeam	89	52	37	85	------	83	73	10	2	10	17	14	14	12	18	4	57	82
Prec. 9, Lily	38	20	18	38	------	38	36	2	------	2	10	8	8	4	3	3	21	38
Prec. 10, Lodore	56	36	20	52	------	50	44	6	2	2	5	13	7	9	18	1	41	48
Prec. 11, Slater	77	47	30	74	------	72	61	11	2	7	21	12	10	14	12	1	41	59
Prec. 12, Four Mile	137	83	54	131	------	125	86	39	6	13	39	26	16	14	26	3	69	133
Prec. 13, Skull Creek	119	74	45	119	------	113	101	12	6	10	23	21	18	19	23	5	73	112
Prec. 14, Marapos	90	46	44	90	------	89	76	13	1	10	25	17	5	13	17	3	42	90
Prec. 15, Price Creek	82	50	32	82	------	81	70	11	1	9	22	14	13	5	15	4	43	79
Prec. 16, Craig	590	304	286	590	------	567	517	50	23	62	149	89	75	94	84	37	321	137
Prec. 17, Great Divide	176	96	80	176	------	168	146	22	8	19	41	24	21	25	37	9	98	168
Prec. 18, Big Gulch	120	67	53	119	------	114	101	13	5	11	24	18	14	18	31	4	72	114
Prec. 19, Antelope	100	59	41	100	------	98	89	9	2	13	27	10	16	12	16	6	53	100
Prec. 20, Elk Head	98	58	40	98	------	79	45	34	19	9	20	23	13	9	24	------	56	98
Prec. 21, Timberlake	31	20	11	31	------	31	31	------	------	5	7	4	4	6	4	1	17	31
Prec. 22, Twelve Mile Mesa	59	37	22	59	------	56	50	6	3	7	4	9	8	3	25	3	42	56
Prec. 23, Greystone	87	58	29	87	------	81	62	19	6	10	8	13	11	15	25	5	64	81
Prec. 24, Yonghal	61	36	25	61	------	61	52	9	------	6	13	8	6	10	11	7	38	61
Prec. 25, Juniper Springs	61	33	28	61	------	58	51	7	3	3	15	11	11	6	8	7	37	61
Prec. 26, Spring Creek	87	52	35	87	------	79	60	19	8	6	20	17	5	17	21	1	59	86
Prec. 27, Sparks	28	24	4	14	------	12	10	2	2	------	------	4	6	10	7	1	26	------
Prec. 28, McPherson	114	67	47	111	------	99	67	32	12	5	18	25	13	17	31	5	78	114
Prec. 29, South Craig	753	417	336	753	------	707	564	143	46	81	166	126	94	106	134	46	430	368
Prec. 30, Hiawatha	37	24	13	37	------	35	33	2	2	5	5	8	9	8	1	1	24	9
Montezuma County	7,798	4,173	3,625	6,515	3	6,316	5,627	689	199	982	1,767	1,508	987	873	1,299	381	4,108	4,431
Prec. 1, Upper Mancos	654	343	311	514	------	499	434	65	15	79	125	141	80	59	129	41	364	411
Prec. 2, Cortez	958	491	467	887	2	852	751	101	35	115	211	195	138	93	153	53	514	482
Prec. 3, Dolores	615	317	298	545	------	517	452	65	28	73	115	112	78	88	107	42	358	283
Prec. 4, Upper Dolores	133	81	52	115	------	110	85	25	5	18	23	27	18	21	20	6	81	104
Prec. 5, Arriola	570	323	247	567	------	563	526	37	4	59	151	106	63	72	86	33	287	532
Prec. 6, Lower Mancos	863	463	400	813	------	791	671	120	22	92	218	102	101	98	148	43	446	413
Prec. 7, Mc Elmo	158	85	73	141	------	139	128	11	2	27	38	27	26	12	17	11	78	143
Prec. 8, Cortez	914	487	427	913	------	889	804	85	24	99	195	178	113	103	182	44	515	362
Prec. 9, Dolores	611	328	283	559	------	533	476	57	26	70	147	112	59	67	122	34	316	326
Prec. 10, Lakeview	218	129	89	217	1	210	188	22	7	22	45	46	24	31	29	21	120	209
Prec. 11, Lewis	476	255	221	452	------	437	399	38	15	62	114	100	59	48	79	14	237	390
Prec. 12, Ackman	339	184	155	339	------	334	316	18	5	45	88	58	46	32	62	8	171	300
Prec. 13, Ruin Canyon	164	90	74	156	------	156	149	7	------	25	44	23	20	25	23	4	80	124
Prec. 14, McPhee	663	341	322	243	------	238	214	24	5	123	178	111	94	78	66	8	288	102
Consolidated Ute Indian Reservation	462	256	206	54	------	48	34	14	6	68	75	110	68	46	76	19	253	250
Montrose County	11,742	6,223	5,519	10,478	8	9,927	8,426	1,501	551	1,263	2,693	2,172	1,397	1,453	2,044	712	6,329	6,323
Prec. 1-2	1,334	699	635	896	4	862	762	100	34	152	294	256	158	144	240	89	720	------
Prec. 3, Montrose	1,001	476	525	955	------	914	784	130	41	88	172	157	145	134	200	105	637	------
Prec. 4, Montrose	1,231	593	638	1,154	------	1,121	993	128	33	114	244	216	151	194	223	89	724	------
Prec. 5, North Montrose	393	208	185	390	2	297	209	88	33	44	105	85	27	45	77	10	180	294
Prec. 6, East Montrose	392	214	178	386	------	319	201	118	67	42	79	79	35	41	84	32	224	333
Prec. 7, South Montrose	231	136	95	194	------	178	137	41	16	18	58	59	20	35	30	11	114	191
Prec. 8, Naturita	199	124	75	199	------	190	163	27	9	13	27	27	30	30	57	15	144	100
Prec. 9, Cimarron	128	69	59	115	------	104	86	18	11	17	25	19	26	14	17	8	74	73
Prec. 10, Paradox	216	125	91	216	------	213	195	18	3	20	47	38	23	25	39	24	125	177
Prec. 11, Maher	192	107	85	191	1	189	166	23	2	23	41	35	34	18	34	7	109	185
Prec. 12, North Olathe	753	402	351	661	1	643	584	59	18	71	166	161	89	86	133	47	405	606
Prec. 13, South Olathe	631	327	304	593	------	574	524	50	19	60	135	109	80	91	118	38	357	356
Prec. 14, California Mesa	1,300	700	600	967	------	919	782	137	48	184	332	280	138	149	186	31	599	1,278
Prec. 15, Riverside	351	200	151	334	------	318	267	51	16	35	102	53	36	44	59	22	177	338
Prec. 16, Coventry	213	106	107	213	------	199	171	28	14	22	45	39	24	28	36	19	123	151
Prec. 17, Oak Grove	1,039	559	480	991	------	911	746	165	80	119	274	181	105	120	186	52	524	1,020
Prec. 18, Uncompahgre	359	200	159	337	------	325	280	45	12	37	98	67	44	38	57	18	178	340
Prec. 19, Horsefly	18	13	5	18	------	18	17	1	------	4	4	------	4	5	1	------	10	18
Prec. 20, Lujane	225	132	93	225	------	200	114	86	25	33	43	43	36	27	34	8	122	176
Prec. 21, Nucla	598	311	287	598	------	570	488	82	28	53	154	102	68	71	98	50	324	395
Prec. 22, Orchard	314	174	140	313	------	304	284	20	9	40	86	41	33	37	51	21	154	272
Prec. 23, Coal Creek	450	263	187	431	------	414	367	47	17	54	119	92	65	48	62	10	218	446
Prec. 24, Ash Mesa	174	85	89	161	------	145	106	39	16	20	43	33	21	29	22	6	87	174

TABLE 21.—POPULATION BY SEX, COLOR, AGE, ETC., FOR COUNTIES BY MINOR CIVIL DIVISIONS: 1930—Continued

COUNTY AND ELECTION PRECINCT	Total population	SEX		COLOR		NATIVE WHITE			Foreign-born white	AGE (YEARS)								Rural-farm population
		Male	Female	White	Negro	Total	Native parentage	Foreign or mixed par.		Under 5	5 to 14	15 to 24	25 to 34	35 to 44	45 to 64	65 and over	21 and over (incl. unkn.)	
Morgan County	18,284	9,494	8,790	16,830	35	15,109	11,070	4,039	1,721	2,097	4,258	3,481	2,376	2,279	2,889	864	9,621	9,517
Prec. 1	1,435	718	717	1,435	------	1,368	1,151	217	67	125	281	240	190	211	268	117	870	------
Prec. 2	1,018	470	548	1,008	------	963	802	161	45	80	138	176	160	171	212	80	688	------
Prec. 3	1,970	975	995	1,968	2	1,736	1,308	428	232	189	427	377	272	256	327	122	1,110	------
Prec. 4, North Fort Morgan	1,732	922	810	1,473	------	1,260	771	489	213	242	450	352	197	187	240	58	799	1,473
Prec. 5, South Fort Morgan	1,911	974½	937	1,726	------	1,374	729	645	352	240	516	403	216	207	278	51	876	1,714
Prec. 6, Antelope Springs	379	218	161	378	------	361	294	67	17	46	85	62	55	57	51	23	205	379
Prec. 7, Gary	440	234	206	432	------	416	355	63	14	47	128	73	48	49	69	24	215	424
Prec. 8, Adena	267	154	113	267	------	259	234	25	8	25	62	52	27	30	60	11	148	263
Prec. 9, Orchard	782	420	362	627	1	591	453	138	36	92	212	150	98	87	123	18	374	512
Prec. 10, Weldona	945	511	434	842	------	769	574	195	73	107	230	195	114	110	160	29	479	691
Prec. 11, Hillrose	775	396	379	635	------	543	303	240	92	108	191	172	115	74	94	21	369	564
Prec. 12, Snyder	1,081	558	523	847	1	799	607	192	48	160	299	204	152	123	116	26	491	751
Prec. 13, Fort Morgan	333	178	155	333	------	321	268	53	12	41	83	66	43	41	53	6	170	333
Prec. 14, Buckingham	126	68	58	126	------	107	65	42	19	11	30	21	7	32	17	8	67	126
Prec. 15, Story	950	512	438	906	1	794	562	232	112	117	229	198	120	107	142	36	478	316
Prec. 16, Brush	785	422	363	629	1	534	424	110	95	99	187	152	84	100	103	60	409	309
Prec. 17, Brush	1,363	703	660	1,287	------	1,175	857	318	112	149	272	250	224	187	212	69	787	542
Prec. 18, Brush	825	409	416	773	------	683	474	209	90	97	197	140	111	108	132	40	439	226
Prec. 22, Hoyt	302	171	131	302	------	292	244	48	10	33	71	51	36	40	50	21	170	299
Prec. 23, Wiggins	865	481	384	836	29	762	595	167	74	89	200	147	107	102	176	44	477	595
Otero County	24,390	12,499	11,891	19,844	222	19,078	16,801	2,277	766	2,690	5,546	4,523	3,345	3,073	4,029	1,187	13,255	7,602
Prec. 1, Highbee	215	128	87	143	------	136	123	13	7	20	54	39	21	26	43	12	112	174
Prec. 2, Timpas	266	151	115	220	4	207	184	23	13	19	61	41	30	35	65	15	162	140
Prec. 3, Hawley	582	308	274	347	------	334	292	42	13	84	166	107	59	68	83	15	268	572
Prec. 5, West Holbrook	406	222	184	338	6	332	311	21	6	42	87	108	51	38	72	8	208	356
Prec. 6	995	523	472	785	10	761	665	96	24	151	281	183	101	124	133	22	449	680
Prec. 7, North La Junta	1,448	737	711	1,409	------	1,328	1,113	215	81	177	388	265	210	160	197	51	717	585
Prec. 8	1,454	755	699	1,118	72	1,077	950	127	41	173	305	274	215	194	228	61	818	5
Prec. 9	1,221	632	589	1,203	11	1,160	1,033	127	43	156	243	203	215	167	195	39	710	27
Prec. 10	802	381	421	801	------	781	680	101	20	57	141	136	142	124	165	37	517	------
Prec. 11	548	291	257	484	2	453	389	64	31	33	67	110	104	77	126	31	387	------
Prec. 12	1,242	583	659	1,223	1	1,190	1,023	167	33	98	231	232	183	222	202	72	776	42
Prec. 13	816	421	395	555	25	510	422	88	45	74	165	148	122	114	139	52	469	------
Prec. 14, West La Junta	1,371	708	663	635	40	603	542	61	32	209	355	229	193	168	186	51	676	131
Prec. 15	1,430	760	670	891	------	869	780	89	22	166	381	249	188	182	216	47	713	567
Prec. 17, Newdale	557	287	270	315	------	307	269	38	8	70	160	107	64	63	73	20	254	536
Prec. 18, South of Rocky Ford	1,140	582	558	806	------	786	710	76	20	120	277	217	129	146	196	51	593	628
Prec. 19	871	437	434	866	5	851	803	48	15	63	143	178	135	86	200	65	552	63
Prec. 20	1,100	554	546	966	1	934	878	56	32	114	252	209	142	142	166	75	592	192
Prec. 21	1,339	671	668	1,177	8	1,133	1,016	117	44	132	279	266	178	167	240	77	749	212
Prec. 22	846	425	421	825	------	793	693	100	32	81	145	151	130	110	170	58	520	112
Prec. 23, La Fayette	723	383	340	515	------	444	302	142	71	82	213	162	60	70	114	22	310	723
Prec. 24, Vroman	605	309	296	387	------	374	329	45	13	91	138	120	81	74	81	20	314	423
Prec. 25	1,338	682	656	1,062	5	1,035	924	111	27	151	293	260	160	137	238	99	725	528
Prec. 26, East Fowler	430	241	189	332	12	324	277	47	8	47	102	89	56	45	77	14	218	372
Prec. 27	919	468	451	851	9	814	715	99	37	86	207	154	113	127	175	57	518	332
Prec. 28	721	356	365	605	------	581	511	70	24	69	169	119	80	86	141	57	404	100
Prec. 30, Bloom	76	44	32	70	------	61	49	12	9	2	20	10	7	9	22	6	48	36
Prec. 31	929	460	469	915	11	900	818	82	15	123	222	157	176	112	106	33	486	66
Ouray County	1,784	989	795	1,780	3	1,552	1,139	413	228	156	291	285	226	252	395	179	1,157	674
Prec. 1	430	231	199	429	1	345	213	132	84	24	60	69	57	68	104	48	305	1
Prec. 2	301	169	132	298	2	241	163	78	57	26	52	32	39	33	78	41	206	2
Prec. 3, Portland	88	53	35	88	------	74	48	26	14	10	9	19	8	17	15	10	56	75
Prec. 4, Ridgway	571	318	253	571	------	533	435	98	38	54	96	100	81	74	115	51	357	270
Prec. 5, Upper Dallas	120	60	60	120	------	113	83	30	7	12	24	18	14	23	23	6	67	120
Prec. 6, Colona	253	145	108	253	------	229	184	45	24	27	47	44	23	35	55	22	152	206
Prec. 7, Potosi	21	13	8	21	------	17	13	4	4	3	3	3	4	2	5	1	14	------
Park County	2,052	1,207	845	1,984	------	1,864	1,492	372	120	168	345	293	315	324	463	144	1,372	1,155
Prec. 1, Bailey	206	116	90	201	------	194	162	32	7	17	36	22	36	40	45	10	141	116
Prec. 2, Grant	81	46	35	77	------	69	57	12	8	14	21	10	10	9	13	4	42	15
Prec. 3, Tarryall	92	56	36	92	------	82	64	18	10	8	13	14	13	11	18	15	64	90
Prec. 4, Jefferson	138	83	55	135	------	126	105	21	9	12	21	16	22	25	33	9	94	67
Prec. 5, Como	121	71	50	113	------	103	67	36	10	7	23	14	15	21	32	9	84	41
Prec. 6, Bordenville	57	38	19	57	------	54	48	6	3	4	7	7	10	11	17	1	42	53
Prec. 7, Lake George	139	77	62	139	------	134	104	30	5	15	25	22	23	26	22	6	87	134
Prec. 8, West Four Mile	106	56	50	106	------	101	77	24	5	12	22	17	14	12	24	5	61	106
Prec. 9, Guffey	79	46	33	79	------	77	69	8	2	4	12	15	9	12	19	8	54	40
Prec. 10, Hartsel	220	137	83	178	------	167	144	23	11	17	41	36	32	42	47	5	142	150
Prec. 11, Garo	36	18	18	34	------	31	22	9	3	2	3	5	9	4	9	4	27	35
Prec. 12, Buffalo Springs	54	29	25	54	------	52	42	10	2	8	4	6	12	6	15	3	40	51
Prec. 13, Fairplay	283	156	127	281	------	263	201	62	18	17	53	38	49	37	57	32	187	59
Prec. 14, Alma	210	149	61	210	------	196	143	53	14	13	24	34	29	38	53	19	155	3
Prec. 15, Howbert	107	64	43	105	------	101	93	8	4	9	16	18	13	15	28	8	73	100
Prec. 16, Long Meadow	83	43	40	83	------	76	62	14	7	8	14	12	14	9	20	6	56	55
Prec. 17, Glentivar	40	22	18	40	------	38	32	6	2	1	10	7	5	6	11	------	23	40
Phillips County	5,797	3,052	2,745	5,788	------	5,526	4,296	1,230	262	578	1,301	1,088	833	754	962	280	3,195	3,197
Prec. 1, North	603	330	273	603	------	569	384	185	34	72	137	140	100	58	79	17	308	479
Prec. 1, South	416	231	185	416	------	411	356	55	5	35	115	92	46	45	72	11	197	357
Prec. 2, East	1,624	811	813	1,623	------	971	788	183	52	82	221	194	149	141	165	72	595	279
Prec. 2, West	860	466	394	852	------	823	668	155	29	93	193	147	120	115	147	45	472	383
Prec. 3	680	371	309	680	------	640	452	188	40	75	156	118	92	102	113	24	365	526
Prec. 4, East	674	328	346	674	------	647	504	143	27	59	127	120	114	73	143	38	417	227
Prec. 4, West	860	449	411	860	------	814	656	158	46	91	189	156	117	111	147	49	478	272
Prec. 5	364	189	175	364	------	344	248	96	20	34	90	71	45	48	62	14	194	358
Prec. 6	316	177	139	316	------	307	240	67	9	37	73	51	50	61	34	10	169	316

TABLE 21.—POPULATION BY SEX, COLOR, AGE, ETC., FOR COUNTIES BY MINOR CIVIL DIVISIONS: 1930—Continued

COUNTY AND ELECTION PRECINCT	Total population	SEX		COLOR		NATIVE WHITE			Foreign-born white	AGE (YEARS)								Rural-farm population
		Male	Female	White	Negro	Total	Native parentage	Foreign or mixed par.		Under 5	5 to 14	15 to 24	25 to 34	35 to 44	45 to 64	65 and over	21 and over (incl. unkn.)	
Pitkin County	1,770	979	791	1,765	3	1,374	712	662	391	145	299	300	200	218	406	200	1,141	696
Prec. 1, Aspen	623	336	287	621	2	458	191	267	163	34	105	101	60	59	164	99	421	49
Prec. 2, Aspen	549	295	254	546	1	458	256	202	88	46	88	81	68	73	119	73	360	184
Prec. 15, Snow Mass	288	173	115	288	------	214	120	94	74	35	42	62	35	40	60	14	177	270
Prec. 16, Emma	108	60	48	108	------	63	11	52	45	10	22	18	15	12	28	3	64	104
Prec. 17, Meredith	39	25	14	39	------	38	32	6	1	3	7	9	4	7	5	4	24	16
Prec. 20, Rock Creek	163	90	73	163	------	143	102	41	20	17	35	29	18	27	30	7	95	73
Prowers County	14,762	7,801	6,961	13,257	46	12,883	11,672	1,211	374	1,648	3,447	2,826	2,017	1,918	2,264	638	7,824	6,896
Prec. 1, Lamar	1,360	664	696	1,335	11	1,304	1,196	108	31	131	247	267	221	220	211	63	825	------
Prec. 2, Holly	844	454	390	806	1	706	734	62	10	99	181	158	123	105	142	36	459	304
Prec. 3, Granada	1,069	578	491	773	------	742	652	90	31	145	289	195	142	121	143	34	507	406
Prec. 4	1,252	636	616	1,230	1	1,200	1,097	103	30	114	231	216	221	182	212	75	780	------
Prec. 5, Carlton	714	390	324	641	------	624	587	37	17	82	163	145	105	77	114	28	369	674
Prec. 6, North	1,041	586	455	919	------	898	816	82	21	121	238	220	155	140	130	37	562	997
Prec. 7, North	1,529	820	709	1,344	------	1,259	1,071	188	85	164	355	358	201	180	199	70	767	760
Prec. 8	1,553	821	732	1,372	26	1,352	1,279	73	20	189	330	275	214	210	256	78	862	------
Prec. 9, Bristol	642	323	319	600	------	581	523	58	19	59	165	121	70	89	110	28	324	377
Prec. 10, Albany	469	250	219	466	------	460	430	30	6	66	113	82	52	61	78	17	238	467
Prec. 11, Hartman	1,061	575	486	899	------	864	764	100	35	117	278	205	119	125	167	50	526	795
Prec. 12, Webb	511	293	218	511	------	501	460	41	10	48	142	95	49	82	73	22	245	498
Prec. 13, Holly	1,107	568	539	1,048	------	1,019	891	128	29	99	280	226	143	130	186	43	575	635
Prec. 14, Lamar	905	461	444	621	------	604	565	39	17	133	261	145	105	109	122	30	418	380
Prec. 15, Lamar	497	257	240	485	7	473	415	58	12	57	128	85	62	60	88	17	250	395
Prec. 16, Northway	208	125	83	207	------	206	192	14	1	24	46	33	35	27	33	10	117	208
Pueblo County	66,038	33,769	32,269	59,193	1,333	52,865	38,572	14,293	6,328	6,016	12,405	11,627	10,287	9,665	12,430	3,809	40,536	7,071
Prec. 1	1,047	506	541	1,041	5	1,004	877	127	37	94	185	163	180	164	187	74	680	3
Prec. 2	1,329	623	706	1,244	20	1,192	963	229	52	106	239	175	200	223	305	81	869	------
Prec. 3	894	419	475	867	3	814	625	189	53	49	94	137	185	161	199	69	682	------
Prec. 4	1,035	503	532	988	43	953	816	137	35	81	161	168	184	152	214	75	685	------
Prec. 5	4,045	2,192	1,853	3,710	129	3,009	2,403	606	701	99	177	275	596	833	1,503	557	3,647	102
Prec. 6	1,250	640	610	968	51	879	721	158	89	127	221	250	174	177	217	79	754	------
Prec. 7	1,661	980	681	1,647	5	1,433	1,146	287	114	52	124	293	340	300	454	98	1,342	------
Prec. 8	991	450	541	988	------	938	777	161	50	49	140	180	157	159	223	74	684	------
Prec. 9	1,290	651	639	1,218	39	1,165	954	211	53	102	248	191	216	217	245	71	825	74
Prec. 10	882	413	469	878	4	834	673	161	44	58	79	179	172	136	194	64	666	------
Prec. 11	1,359	684	675	1,359	------	1,310	1,126	184	49	148	247	208	257	195	219	83	855	------
Prec. 12	1,638	862	776	1,338	39	1,107	569	538	231	161	357	352	222	195	268	81	900	------
Prec. 13	1,846	946	900	1,832	1	1,763	1,515	248	69	242	404	236	386	292	227	58	1,062	10
Prec. 14	1,376	693	683	1,371	2	1,304	1,087	217	67	139	300	229	239	195	203	71	799	76
Prec. 15	887	439	448	885	------	843	715	128	42	69	153	166	144	135	164	56	568	------
Prec. 16	1,738	896	842	1,497	24	1,363	1,129	234	134	185	367	313	264	214	315	80	999	50
Prec. 17	1,100	525	575	1,100	------	1,020	829	191	80	67	159	198	153	188	267	68	757	------
Prec. 18	1,287	645	642	1,287	------	1,235	1,065	170	52	152	253	180	253	202	188	58	787	4
Prec. 19	1,544	864	680	1,180	28	896	341	555	284	114	295	331	230	203	285	81	922	------
Prec. 20	835	389	446	835	------	766	555	211	69	39	113	164	113	150	182	73	588	------
Prec. 21	1,252	612	640	1,238	------	1,160	966	194	78	107	226	154	206	215	253	89	818	130
Prec. 22	1,188	533	655	1,173	------	1,093	868	225	80	92	161	198	198	203	261	74	810	------
Prec. 23	1,239	622	617	1,230	1	1,153	950	203	77	96	236	227	176	175	242	87	767	------
Prec. 24	741	340	401	739	2	686	535	151	53	39	101	144	138	114	153	52	521	------
Prec. 25	762	380	382	734	24	645	416	229	89	80	157	123	133	92	137	40	457	------
Prec. 26	2,360	1,185	1,175	1,808	43	1,361	314	1,047	447	318	610	497	301	258	324	52	1,119	------
Prec. 27	1,034	528	506	921	21	848	663	185	73	115	189	223	152	133	179	43	586	------
Prec. 28	1,837	971	866	1,301	98	900	241	659	401	201	393	363	273	223	319	62	1,022	------
Prec. 29	1,305	754	551	722	51	579	392	187	143	135	232	256	228	202	204	47	808	------
Prec. 30	2,060	1,049	1,011	1,774	8	1,399	630	769	375	229	515	374	277	334	279	48	1,053	------
Prec. 31	1,509	783	726	982	178	785	461	324	197	154	314	310	232	237	218	44	851	------
Prec. 32	1,182	584	598	871	231	705	374	331	166	129	255	228	172	164	189	45	656	------
Prec. 33	972	478	494	935	30	885	745	140	50	74	169	179	142	129	218	61	613	------
Prec. 34	1,693	848	845	1,675	17	1,627	1,411	216	48	201	362	269	306	221	269	63	973	27
Prec. 35	1,467	745	722	1,353	67	1,282	1,015	267	71	161	403	258	213	182	202	48	744	54
Prec. 36	822	413	409	811	8	732	542	190	79	51	118	168	139	122	179	45	556	------
Prec. 37	625	268	357	621	4	595	491	104	26	30	96	109	90	93	162	45	430	------
Prec. 38	958	444	514	874	72	804	609	195	70	69	146	197	153	152	194	47	634	------
Prec. 39	767	377	390	764	3	732	582	150	32	67	133	111	149	125	140	41	505	------
Prec. 40	1,050	524	526	990	60	903	679	224	87	89	186	175	182	175	202	41	668	------
Prec. 101	143	72	71	143	------	140	134	6	3	25	29	15	23	16	21	14	80	62
Prec. 102	200	112	88	188	------	171	134	37	17	20	53	35	29	27	29	7	106	126
Prec. 103	237	133	104	237	------	217	167	50	20	17	53	45	35	23	53	11	141	233
Prec. 104	840	462	378	710	------	696	635	61	14	107	199	147	118	108	135	25	442	546
Prec. 105	246	135	111	234	3	226	201	25	8	22	45	50	32	28	56	13	148	198
Prec. 106	223	130	93	200	------	185	150	35	15	26	39	38	34	29	35	22	140	177
Prec. 107	954	500	454	628	3	594	519	75	34	96	235	216	115	111	148	32	481	446
Prec. 108	453	242	211	448	1	438	389	49	10	39	83	92	68	60	84	27	259	318
Prec. 109	429	240	189	318	------	297	248	49	21	54	104	69	63	48	71	20	224	416
Prec. 110	189	108	81	177	1	153	100	53	24	16	48	29	25	26	35	10	98	189
Prec. 111	1,092	592	500	838	------	741	469	272	97	102	252	260	141	105	184	48	581	918
Prec. 112	1,577	836	741	1,544	3	1,246	491	755	298	155	408	355	148	164	242	105	756	1,282
Prec. 113	1,119	584	535	651	------	587	427	160	64	205	281	200	154	134	115	29	507	55
Prec. 114	511	283	228	441	------	387	292	95	54	55	119	92	65	64	84	32	271	374
Prec. 115	1,440	748	692	1,359	------	966	141	825	393	124	366	403	142	167	209	29	669	18
Prec. 116	188	111	77	177	------	173	150	23	4	15	38	45	25	22	38	5	104	164
Prec. 117	2,010	997	1,013	1,989	9	1,784	1,234	550	205	231	456	365	323	302	250	82	1,092	46
Prec. 118	217	130	87	174	------	167	138	29	7	13	32	41	22	33	65	11	149	216
Prec. 119	96	53	43	94	------	90	80	10	4	11	18	14	10	18	16	9	57	96
Prec. 120	329	170	159	329	------	324	286	38	5	41	65	59	52	39	60	13	187	326
Prec. 121	185	105	80	185	------	178	144	34	7	13	37	25	27	18	38	27	119	126
Prec. 122	361	195	166	340	------	266	148	118	74	40	91	56	44	60	59	11	190	139
Prec. 123	142	73	69	140	2	137	125	12	3	19	36	25	17	23	20	2	73	70

TABLE 21.—POPULATION BY SEX, COLOR, AGE, ETC., FOR COUNTIES BY MINOR CIVIL DIVISIONS: 1930—Continued

COUNTY AND ELECTION PRECINCT	Total population	SEX		COLOR		NATIVE WHITE			Foreign-born white	AGE (YEARS)								Rural-farm population
		Male	Female	White	Negro	Total	Native parentage	Foreign or mixed par.		Under 5	5 to 14	15 to 24	25 to 34	35 to 44	45 to 64	65 and over	21 and over (incl. unkn.)	
Rio Blanco County	2,980	1,683	1,297	2,930	16	2,827	2,442	385	103	279	594	582	442	406	500	175	1,764	1,739
Prec. 1, Rangely	273	165	108	249	1	240	221	19	9	21	44	60	44	36	52	15	175	208
Prec. 2, White River	181	114	67	178	------	169	151	18	9	23	34	35	34	22	25	8	103	155
Prec. 3, Piceance	187	117	70	187	------	184	173	11	3	17	32	53	26	29	23	7	106	164
Prec. 4, Meeker	552	297	255	550	2	524	424	100	26	41	95	103	88	86	102	37	347	163
Prec. 5, Coal Creek	258	153	105	250	------	242	211	31	8	22	57	49	29	44	47	10	149	249
Prec. 6, Buford	74	44	30	74	------	74	67	7	------	9	6	19	11	11	8	10	53	62
Prec. 7, Powell Park	141	82	59	141	------	131	98	33	10	8	26	37	18	14	30	8	90	139
Prec. 8, Angora	27	20	7	27	------	27	24	3	------	1	5	5	3	4	6	3	17	27
Prec. 9, West Meeker	823	422	401	810	13	785	688	97	25	79	187	161	113	97	130	55	458	145
Prec. 10, Pyramid	51	32	19	51	------	48	39	9	3	8	9	5	12	7	7	3	31	38
Prec. 11, Petrolite	107	66	41	107	------	106	90	16	1	10	23	15	13	14	25	7	65	93
Prec. 12, Thornburg	54	30	24	54	------	52	45	7	2	9	8	12	9	4	9	3	31	54
Prec. 13, White Rock	77	39	38	77	------	74	63	11	3	13	25	5	11	12	10	1	37	77
Prec. 14, Columbine	19	12	7	19	------	18	17	1	1	4	------	1	6	2	5	1	15	19
Prec. 15, Miller Creek	156	90	66	156	------	153	131	22	3	14	43	22	25	24	21	7	87	146
Rio Grande County	9,953	5,108	4,845	9,516	4	9,284	8,434	850	232	1,172	2,287	1,865	1,342	1,234	1,502	544	5,329	4,319
Prec. 1	526	270	256	496	------	472	422	50	14	54	115	103	78	60	88	26	292	------
Prec. 2	741	353	388	730	1	704	625	79	26	63	165	135	100	92	128	58	433	68
Prec. 3	878	474	404	875	------	861	787	74	14	141	201	184	108	93	117	31	419	595
Prec. 4	1,289	634	655	1,049	2	1,026	922	104	23	121	266	252	181	151	231	87	758	------
Prec. 5	1,200	628	572	1,200	------	1,173	1,064	109	27	147	247	280	195	159	145	26	638	1,147
Prec. 6	324	172	152	324	------	314	280	34	10	44	75	57	40	41	45	22	171	321
Prec. 7	478	237	241	478	------	471	435	36	7	62	127	89	60	55	66	19	228	250
Prec. 9	770	405	365	765	------	756	711	45	9	108	181	149	96	105	103	28	377	239
Prec. 10	492	259	233	485	1	481	451	30	4	72	136	82	65	57	64	16	228	291
Prec. 11	1,133	580	553	1,002	------	963	867	96	39	145	313	186	141	137	145	65	503	374
Prec. 12	795	382	413	795	------	773	668	105	22	71	133	128	122	118	154	69	509	------
Prec. 13	725	372	353	725	------	724	704	20	1	103	220	133	84	84	84	17	322	655
Prec. 14	602	342	260	602	------	566	498	68	36	41	108	87	72	82	132	80	391	373
Routt County	9,352	5,289	4,063	8,922	125	8,081	6,506	1,575	841	871	1,901	1,489	1,323	1,477	1,834	452	5,661	3,211
Prec. 1, Steamboat Springs	1,060	566	494	1,055	------	997	856	141	58	75	214	150	153	156	228	83	679	184
Prec. 2, Yampa	538	301	237	520	------	502	416	86	18	35	105	97	63	80	117	41	338	223
Prec. 3, Toponas	213	123	90	211	------	205	174	31	6	25	47	30	44	27	34	6	122	187
Prec. 4, Hayden	1,091	571	520	1,081	------	1,030	891	139	51	104	233	191	131	168	220	52	642	480
Prec. 5, Morrison Creek	84	51	33	84	------	78	70	8	6	9	16	11	7	15	19	7	53	77
Prec. 6, Williams Fork	220	112	108	220	------	198	155	43	22	21	55	31	37	23	41	12	121	104
Prec. 7, Sidney	344	191	153	344	------	318	250	68	26	22	74	69	37	47	74	21	197	297
Prec. 8, Columbine	59	38	21	59	------	54	48	6	5	7	9	10	9	9	10	5	40	11
Prec. 9, Deep Creek	112	65	47	112	------	110	92	18	2	16	24	19	18	15	14	6	59	112
Prec. 10, East Steamboat Springs	497	264	233	481	3	462	379	83	19	40	81	101	49	71	113	42	305	124
Prec. 11, Upper Snake	104	60	44	104	------	100	80	20	4	16	12	20	19	18	15	4	64	102
Prec. 12, Hahns Peak	50	29	21	50	------	43	34	9	7	3	4	11	3	8	15	6	36	35
Prec. 13, Elk Mountain	135	76	59	135	------	129	112	17	6	11	28	20	20	19	34	3	80	127
Prec. 14, Oak Creek	1,145	681	464	1,026	1	887	699	188	139	121	233	180	194	187	196	34	686	92
Prec. 15, Crater	264	145	59	201	------	169	121	48	32	12	31	36	27	43	39	16	144	114
Prec. 16, Clark	192	108	84	192	------	182	146	36	10	15	37	38	19	27	38	18	115	170
Prec. 17, Twenty Mile	73	42	31	73	------	61	51	10	12	3	17	8	6	15	18	6	47	72
Prec. 18, Phippsburg	527	296	231	527	------	487	380	107	40	63	117	77	69	105	83	13	298	162
Prec. 19, South Oak Creek	913	520	393	820	28	650	453	197	170	85	174	112	134	180	198	29	589	46
Prec. 20, Middle Elk	79	46	33	79	------	78	69	9	1	7	11	14	17	10	17	3	60	79
Prec. 21, Mount Harris	1,236	727	509	1,073	93	909	674	235	164	125	267	209	183	194	232	25	718	125
Prec. 22, Elk Head	45	31	14	45	------	44	42	2	1	3	2	9	7	5	15	4	37	45
Prec. 23, Milner	386	221	165	385	------	348	280	68	37	46	101	44	68	56	56	15	212	108
Prec. 24, Slater Creek	45	25	20	45	------	40	34	6	5	7	9	2	9	9	8	1	29	45
Saguache County	6,250	3,476	2,774	5,742	2	5,555	5,067	488	187	811	1,402	1,149	959	731	906	290	3,370	2,690
Prec. 1, Villa Grove	268	150	118	140	------	125	100	25	15	37	51	52	54	26	38	10	157	58
Prec. 2, Cotton Creek	226	125	101	154	------	142	107	35	12	32	50	25	39	30	33	17	130	183
Prec. 3, Crestone	194	114	80	194	------	188	171	17	6	20	40	22	31	17	43	21	125	94
Prec. 4, Carnero	688	368	320	688	------	685	678	7	3	121	197	123	86	70	60	31	303	556
Prec. 5, Lower Saguache	78	45	33	66	------	63	58	5	3	12	20	13	10	10	10	3	36	78
Prec. 6, Saguache	1,116	584	532	1,103	------	1,089	1,024	65	14	150	271	202	141	127	102	63	557	98
Prec. 7, Sargent	184	106	78	147	------	131	107	24	16	27	36	28	35	21	31	5	102	68
Prec. 8, Upper Saguache	163	105	58	163	------	162	150	12	1	27	34	34	26	12	21	9	86	137
Prec. 9, Cochetopa	117	75	42	76	------	70	61	9	6	15	12	26	16	13	27	8	79	114
Prec. 11, Bonanza	663	404	259	530	------	486	387	99	44	94	96	144	148	89	78	14	410	10
Prec. 12, Alder	56	34	22	56	------	49	35	14	7	5	13	9	7	7	12	3	33	31
Prec. 14, Russell Springs	140	72	68	139	1	128	108	20	11	11	34	29	13	14	30	9	80	138
Prec. 16, Moffat	190	107	83	177	------	173	158	15	4	21	35	42	23	26	31	12	114	66
Prec. 17, Elkhorn	221	122	99	171	------	167	155	12	4	19	61	40	29	25	42	5	119	221
Prec. 18, Veteran	180	110	70	180	------	174	158	16	6	31	36	33	25	25	22	8	89	171
Prec. 21, Lawrence	100	56	44	99	1	97	89	8	2	13	27	18	11	10	18	3	49	100
Prec. 22, Center	1,666	899	767	1,659	------	1,626	1,521	105	33	176	389	309	265	209	248	69	901	567
San Juan County	1,935	1,262	673	1,774	4	1,314	812	502	460	137	219	365	391	361	371	91	1,407	------
Prec. 1	753	462	291	660	3	449	231	218	211	56	100	142	119	143	152	41	524	------
Prec. 2	684	393	291	664	1	565	369	196	99	56	80	132	131	103	138	44	475	------
Prec. 3, Eureka	205	120	85	202	------	187	138	49	15	23	37	28	48	27	33	4	137	------
Prec. 4, Sunnyside Mine	293	287	6	248	------	113	74	39	135	2	2	63	93	88	43	2	271	------
San Miguel County	2,184	1,187	997	2,107	2	1,872	1,516	356	235	204	458	342	248	303	468	161	1,301	976
Prec. 1, West Telluride	372	192	180	360	1	291	189	102	69	33	84	54	31	61	79	30	215	44
Prec. 2, East Telluride	220	113	107	215	------	146	82	64	69	8	26	32	12	28	79	35	169	4
Prec. 3, Smuggler	4	2	2	4	------	4	4	------	------	------	------	------	1	------	3	------	4	------
Prec. 4, Ophir	174	116	58	165	------	117	73	44	48	11	20	30	22	33	45	13	126	6
Prec. 5, Wilson Mesa	47	29	18	47	------	44	37	7	3	5	9	7	5	7	11	3	28	46
Prec. 6, Placerville	104	50	54	102	------	94	82	12	8	5	18	19	8	8	34	12	67	21
Prec. 7, Leonard	114	62	52	103	------	103	93	10	------	16	32	17	13	18	13	5	56	95
Prec. 8, Noel	67	36	31	67	------	58	47	11	9	9	15	15	5	10	8	5	34	48
Prec. 9, Specie Mesa	18	10	8	18	------	18	17	1	------	3	5	1	1	3	2	3	9	18
Prec. 10, Norwood	654	355	299	649	------	627	560	67	22	62	163	105	90	78	119	37	358	322
Prec. 11, Lone Cone	34	18	16	34	------	32	27	5	2	6	10	3	4	4	7	------	15	33
Prec. 12, Dry Creek Basin	86	52	34	77	------	75	68	7	2	6	13	12	20	12	16	7	59	85
Prec. 13, Cedar	129	78	51	105	1	103	86	17	2	18	24	20	20	15	24	8	77	118
Prec. 14, Egnar	161	74	87	161	------	160	151	9	1	22	39	27	16	26	28	3	84	136

TABLE 21.—POPULATION BY SEX, COLOR, AGE, ETC., FOR COUNTIES BY MINOR CIVIL DIVISIONS: 1930—Continued

COUNTY AND ELECTION PRECINCT	Total population	SEX		COLOR		NATIVE WHITE			Foreign-born white	AGE (YEARS)								Rural-farm population
		Male	Female	White	Negro	Total	Native parentage	Foreign or mixed par.		Under 5	5 to 14	15 to 24	25 to 34	35 to 44	45 to 64	65 and over	21 and over (incl. unkn.)	
Sedgwick County	5,580	2,983	2,597	5,101	4	4,733	3,638	1,095	368	626	1,347	1,056	768	753	805	220	2,921	2,833
Prec. 1	223	118	105	223	------	217	181	36	6	28	50	40	34	34	28	9	114	223
Prec. 2	705	370	335	642	2	614	514	100	28	71	143	121	111	108	105	43	407	82
Prec. 3	1,271	690	581	1,130	------	1,030	809	221	100	167	310	262	172	160	176	33	637	588
Prec. 4	1,207	638	569	1,000	------	898	629	269	102	139	336	236	146	149	171	30	586	554
Prec. 5	1,056	538	518	988	2	929	748	181	59	99	226	191	158	185	185	61	612	299
Prec. 6	410	224	186	410	------	383	294	89	27	50	81	95	56	55	58	15	218	403
Prec. 7	451	256	195	451	------	418	270	148	33	38	127	83	58	75	51	19	229	448
Prec. 8	257	149	108	257	------	244	193	51	13	34	74	38	33	37	31	10	118	236
Summit County	987	584	403	980	------	856	639	217	124	64	176	129	138	167	225	88	675	220
Prec. 1, Breckenridge	151	82	69	151	------	134	97	37	17	8	17	18	12	22	53	21	117	------
Prec. 2, Breckenridge	297	168	129	293	------	267	203	64	26	20	71	36	36	52	56	26	183	------
Prec. 3, Montezuma	51	36	15	51	------	43	22	21	8	4	7	10	8	5	13	4	33	------
Prec. 4, Dillon	200	122	78	197	------	165	123	42	32	9	31	26	37	37	51	9	145	60
Prec. 5, Slate Creek	115	67	48	115	------	98	71	27	17	13	21	18	20	19	14	10	70	109
Prec. 6, Lakeside	49	32	17	49	------	46	40	6	3	3	9	10	11	5	9	2	32	49
Prec. 7, Frisco	18	11	7	18	------	14	9	5	4	------	------	1	------	1	9	7	18	2
Prec. 8, Kokomo	48	33	15	48	------	36	26	10	12	2	7	3	2	15	11	8	39	------
Prec. 9, Tiger	58	33	25	58	------	53	48	5	5	5	13	7	12	11	9	1	38	------
Teller County	4,141	2,280	1,861	4,123	7	3,695	2,738	957	428	351	677	647	568	486	1,014	398	2,715	592
Prec. 1, Woodlawn Park	380	208	172	380	------	369	334	35	11	33	90	57	60	38	71	31	220	157
Prec. 2, Divide	194	110	84	194	------	185	153	32	9	16	31	39	23	26	47	12	122	146
Prec. 3, Florissant	124	72	52	124	------	120	96	24	4	8	23	17	8	25	34	9	85	97
Prec. 4, High Park Four Mile	112	65	47	112	------	106	84	22	6	10	14	15	20	16	26	11	79	103
Prec. 5, County Hospital	740	400	340	737	3	665	484	181	72	56	99	112	94	66	202	111	520	40
Prec. 6	770	414	356	767	2	686	516	170	81	58	107	119	99	85	208	94	529	6
Prec. 7	933	526	407	928	2	794	548	246	134	77	146	158	136	128	222	66	615	29
Prec. 8	595	300	295	594	------	528	367	161	66	66	110	94	90	72	124	39	356	------
Prec. 9, Cunningham Addition	182	120	62	176	------	154	108	46	22	13	32	24	23	17	55	18	122	14
Prec. 10	111	65	46	111	------	88	48	40	23	14	25	12	15	13	25	7	67	------
Washington County	9,591	5,182	4,409	9,441	27	8,988	7,348	1,640	463	1,087	2,338	1,732	1,207	1,315	1,453	456	5,005	7,696
Prec. 1, Pinneo	145	86	59	145	------	136	115	21	9	21	33	21	25	21	20	4	77	116
Prec. 2, East Akron	1,018	522	496	1,003	3	970	827	143	33	112	229	153	134	155	153	81	575	401
Prec. 3, Curtis	206	123	83	206	------	195	158	37	11	22	50	46	20	20	30	12	106	206
Prec. 4, Ashland	335	180	146	336	------	330	280	50	5	45	91	72	33	46	40	8	147	332
Prec. 5, Otis	866	456	410	866	------	807	665	142	59	87	205	157	100	111	153	47	466	337
Prec. 6, Hyde	344	194	150	344	------	310	207	103	34	36	70	84	36	48	57	13	177	328
Prec. 7, Rock Creek	683	382	301	683	------	650	502	148	33	61	171	124	98	110	99	20	367	668
Prec. 8, Platte	502	276	226	403	------	350	229	121	53	64	122	102	72	58	65	19	246	479
Prec. 9, Clark	362	201	161	362	------	346	268	78	16	36	81	82	55	36	60	12	197	360
Prec. 10, Abbott	361	203	158	360	------	340	290	50	20	35	96	50	51	53	52	24	198	361
Prec. 11, Harrisburg	526	280	246	526	------	500	419	81	26	55	136	105	62	74	75	19	268	519
Prec. 12, Thurman	598	308	290	598	------	565	439	126	33	87	148	99	65	75	91	33	297	580
Prec. 13, Cope	558	311	247	558	------	548	492	56	10	69	160	95	63	86	69	16	261	490
Prec. 14, Beaver	622	347	275	615	------	599	539	60	16	75	172	102	80	78	92	21	306	601
Prec. 15, Gault	482	262	220	482	------	468	409	59	14	63	131	79	59	71	62	17	229	474
Prec. 16, West Akron	856	445	411	829	23	793	635	158	36	77	164	153	104	134	165	59	515	352
Prec. 17, Church	437	234	203	436	1	410	312	98	26	51	95	95	52	54	69	21	227	437
Prec. 18, Buena Vista	139	74	65	139	------	137	128	9	2	17	39	20	15	23	19	6	71	138
Prec. 19, Union Center	153	83	70	153	------	151	124	27	2	25	38	27	17	16	26	4	77	150
Prec. 20, Platner	398	206	192	398	------	383	310	73	15	49	107	66	54	46	56	20	198	367
Weld County	65,097	34,023	31,074	55,425	111	49,221	35,034	14,187	6,204	7,289	15,346	12,450	8,493	8,249	10,423	2,805	34,397	33,881
Prec. 1, Fort Lupton	1,416	747	669	1,077	------	976	684	292	101	134	357	252	155	194	268	56	751	901
Prec. 2, St. Vrain	913	485	428	663	------	589	395	194	74	133	250	175	112	110	110	22	432	864
Prec. 3, Milliken	1,130	596	534	998	------	911	668	243	87	150	309	212	161	122	146	30	584	623
Prec. 4, Windsor	1,518	818	700	1,405	------	1,054	427	627	351	176	423	323	176	175	216	29	700	978
Prec. 5, Evans	570	287	283	531	------	469	339	130	62	69	139	89	70	77	83	43	315	267
Prec. 6, Platteville	1,230	664	566	870	------	802	587	215	68	158	284	237	152	136	205	68	626	855
Prec. 7, Frederick	2,027	1,131	896	1,583	------	1,166	562	604	417	254	478	333	300	327	291	42	1,088	346
Prec. 8, Erie	1,123	617	506	797	2	640	373	267	157	134	248	200	172	156	176	36	621	259
Prec. 9, Pleasant Valley	821	439	382	661	------	580	364	216	81	97	199	164	99	112	125	25	409	800
Prec. 10, Kersey	1,400	759	641	1,025	4	933	642	291	92	180	368	286	166	174	173	53	655	942
Prec. 11, East Eaton	1,434	770	664	1,205	24	1,056	786	270	149	179	374	293	178	182	178	40	698	947
Prec. 12, Southwest Windsor	721	357	364	721	------	630	448	182	91	63	156	124	130	94	124	30	426	140
Prec. 13, West Eaton	851	440	411	689	------	626	491	135	63	93	194	162	130	112	127	33	461	473
Prec. 14, Mead	1,584	862	722	1,215	1	1,073	709	364	142	179	411	315	215	193	223	48	777	1,255
Prec. 15, Sunnyside	948	500	448	705	------	585	300	285	120	114	249	195	120	120	124	25	452	929
Prec. 16, Gipson	934	466	468	640	------	552	375	177	88	126	227	183	101	110	153	84	455	583
Prec. 17, Avalo	290	164	126	290	------	273	225	48	17	28	65	42	36	53	56	10	169	287
Prec. 18, Crow Creek	1,290	686	604	853	------	717	439	278	136	164	340	247	162	171	167	38	610	1,022
Prec. 19, Barnesville	431	246	185	340	------	306	219	87	34	46	132	73	54	53	61	11	201	365
Prec. 20, Kuner	691	380	311	539	------	459	225	234	80	78	198	155	71	79	99	11	312	645
Prec. 21, Eaton	970	472	498	929	2	881	713	168	48	110	183	181	159	123	160	53	567	222
Prec. 22, Beebe Draw	610	335	275	497	------	431	239	192	66	77	190	124	57	72	75	15	260	602
Prec. 23, Green City	258	145	113	199	25	191	152	39	8	26	58	47	26	44	38	19	144	226
Prec. 24, La Grange	798	422	376	610	------	468	221	247	142	110	198	168	120	73	109	20	387	785
Prec. 25, Carr	277	152	125	265	------	254	224	30	11	25	67	54	34	32	49	16	166	214
Prec. 26, Winbourn	1,105	604	501	533	3	457	277	180	76	173	313	172	136	141	145	25	511	1,012
Prec. 27, Hudson	1,669	887	782	1,375	15	1,217	827	390	168	194	404	361	230	201	217	69	848	1,181
Prec. 28, La Salle	1,397	720	677	1,198	------	1,086	789	297	112	165	361	273	177	182	187	51	687	847
Prec. 29, North Platteville	995	546	449	824	3	758	572	186	66	125	253	172	136	118	154	36	495	790
Prec. 30, Roggen	398	218	180	358	3	318	188	130	40	48	86	75	52	55	66	16	211	285
Prec. 31, Grover	355	192	163	355	------	336	268	68	19	38	60	76	50	33	76	21	214	196
Prec. 32, South Erie	915	521	394	640	------	497	305	192	143	126	216	140	135	149	122	27	503	95
Prec. 33, Delta	545	281	264	485	------	468	390	78	17	54	121	115	57	76	92	30	284	504
Prec. 34, Lucerne	619	321	298	490	------	417	246	171	73	104	141	108	106	64	71	24	313	548
Prec. 35, Ault	931	509	422	753	------	685	531	154	68	81	213	197	103	127	177	33	513	538
Prec. 36, Keota	475	253	222	470	------	428	313	115	42	60	110	64	70	63	79	29	268	365
Prec. 37, Northwest Fort Lupton	1,321	682	639	1,134	------	1,084	909	175	50	134	342	251	168	164	214	58	701	365
Prec. 38, South Windsor	1,123	560	563	1,123	------	757	220	537	306	114	318	231	104	103	196	67	526	58
Prec. 39, East Evans	461	249	212	444	------	398	301	97	46	49	106	76	59	66	71	34	253	290
Prec. 40, Hazelton	637	351	286	484	------	387	184	203	97	76	158	154	80	76	72	20	299	621
Prec. 41, Columbine	446	247	199	356	------	292	218	74	64	67	95	78	86	54	59	7	242	76

TABLE 21.—POPULATION BY SEX, COLOR, AGE, ETC., FOR COUNTIES BY MINOR CIVIL DIVISIONS: 1930—Continued

COUNTY AND ELECTION PRECINCT	Total population	SEX		COLOR		NATIVE WHITE			Foreign-born white	AGE (YEARS)								Rural-farm population
		Male	Female	White	Negro	Total	Native parentage	Foreign or mixed par.		Under 5	5 to 14	15 to 24	25 to 34	35 to 44	45 to 64	65 and over	21 and over (incl. unkn.)	
Weld County—Contd.																		
Prec. 42, Gilcrest	1,101	587	514	746	------	667	447	220	79	118	304	224	145	141	137	32	522	768
Prec. 43, Raymer	714	376	338	713	1	686	583	103	27	73	182	122	85	94	124	33	377	459
Prec. 44, Briggsdale	499	281	218	489	------	474	395	79	15	50	111	93	56	64	103	21	281	362
Prec. 45, East Ault	1,105	574	531	894	------	825	656	169	69	154	269	220	137	137	157	31	540	613
Prec. 46, Nunn	424	228	196	422	------	400	330	70	22	38	75	73	51	55	100	32	267	228
Prec. 47, Severance	1,061	558	503	887	------	699	312	387	188	130	276	248	129	108	145	25	498	839
Prec. 48, Johnstown	1,878	966	912	1,532	------	1,361	928	433	171	230	429	406	271	238	237	67	954	867
Prec. 49, Purcell	874	470	404	711	1	649	484	165	62	127	217	188	116	77	125	24	411	718
Prec. 50, Pierce	771	400	371	680	------	652	560	92	28	91	209	149	92	99	104	27	367	466
Prec. 51, Osgood	319	176	143	319	------	288	197	91	31	33	70	59	37	31	74	15	179	317
Prec. 52, Hereford	304	157	147	304	------	292	243	49	12	43	78	45	58	39	33	8	154	206
Prec. 53, Gault	399	214	185	399	------	367	275	92	32	50	96	78	51	53	59	12	196	386
Prec. 54, Graham	348	183	165	348	------	335	262	73	13	39	91	63	43	48	50	14	179	348
Prec. 55, Stoneham	643	358	285	643	------	574	429	145	69	75	159	100	80	94	109	26	345	540
Prec. 56, Buckingham	369	197	172	369	------	347	227	120	22	38	103	79	40	37	55	17	185	319
Prec. 57, Galeton	803	447	356	698	------	622	462	160	66	105	230	147	91	119	93	18	371	580
Prec. 58, Keenesburg	1,588	853	735	1,394	5	1,224	849	375	170	210	408	334	183	189	224	40	748	1,172
Prec. 59, Kiowa	247	149	98	247	------	218	144	74	29	13	58	45	25	32	55	19	147	244
Prec. 60, Sligo	355	202	153	355	------	323	245	78	32	38	86	67	57	36	62	9	187	342
Prec. 61, Fosston	192	105	87	192	------	187	172	15	5	20	42	35	23	17	42	10	106	190
Prec. 62, Riverside	108	57	51	108	------	103	84	19	5	10	34	28	9	12	14	1	44	98
Prec. 63, Dover	229	129	100	224	2	217	182	35	7	24	46	44	30	32	39	14	129	215
Prec. 64, Northeast Fort Lupton	936	495	441	545	------	509	395	114	36	113	232	175	121	102	160	33	476	409
Greeley city	12,203	5,780	6,423	11,887	20	10,995	8,828	2,167	892	956	2,146	2,251	1,668	1,629	2,588	947	7,660	------
Yuma County	13,613	7,206	6,407	13,577	2	13,190	11,429	1,761	38	1,488	3,280	2,506	1,729	1,792	2,088	723	7,194	9,428
Prec. 1, Laird	747	395	352	715	------	708	644	64	7	89	176	153	92	86	118	33	383	552
Prec. 2, Wray	747	386	361	747	------	731	656	75	16	62	161	141	101	107	132	43	428	287
Prec. 3, Eckley	997	532	465	997	------	983	892	91	14	94	238	206	105	146	152	56	526	666
Prec. 4, Yuma	746	374	372	746	------	729	626	103	17	70	146	126	101	104	133	66	442	232
Prec. 5, Magee	590	316	274	590	------	554	444	110	36	62	141	115	82	93	78	19	322	590
Prec. 6, Wray	845	440	405	845	------	824	742	82	21	102	205	150	97	98	131	62	438	375
Prec. 7, Valley	548	297	251	548	------	537	468	69	11	80	161	79	67	80	66	15	254	542
Prec. 8, Vernon	813	440	373	811	2	791	680	111	20	88	204	160	103	101	113	43	419	667
Prec. 9, Armel	501	273	228	501	------	484	414	70	17	59	112	98	72	57	83	20	267	486
Prec. 10, Idalia	845	457	388	845	------	805	625	180	40	92	212	151	120	100	122	47	445	772
Prec. 11, Kirk	623	348	275	621	------	594	526	68	27	73	157	95	85	79	110	23	325	524
Prec. 12, Hale	364	198	166	364	------	355	324	31	9	46	99	63	52	47	43	14	175	350
Prec. 13, Abarr	417	221	196	417	------	408	358	50	9	57	109	73	52	54	57	14	200	392
Prec. 14, Weld City	483	261	222	483	------	473	414	59	10	56	122	95	72	62	55	21	243	481
Prec. 15, North Yuma	1,050	556	494	1,050	------	1,000	819	181	50	124	251	185	125	140	159	65	553	504
Prec. 16, Yuma	667	325	342	667	------	634	550	84	33	64	146	147	59	102	110	37	354	292
Prec. 17, Wray	737	366	371	737	------	717	626	91	20	74	172	118	101	97	124	51	421	360
Prec. 18, Northeast Wray	642	327	315	642	------	635	566	69	7	59	136	100	86	86	128	47	386	144
Prec. 19, Happyville	410	223	187	410	------	408	371	37	2	43	125	78	49	50	53	12	186	400
Prec. 20, Mildred	215	117	98	215	------	215	202	13	------	24	66	42	17	27	27	12	97	215
Prec. 21, Joes	626	354	272	626	------	605	482	123	21	70	141	131	91	76	94	28	330	535

TABLE 22.—POPULATION BY SEX, COLOR, AGE, ETC., FOR INCORPORATED PLACES OF 1,000 TO 2,500: 1930

INCORPORATED PLACE	Total population	SEX		COLOR		NATIVE WHITE			Foreign-born white	AGE (YEARS)								Rural-farm population
		Male	Female	White	Negro	Total	Native parentage	Foreign or mixed par.		Under 5	5 to 14	15 to 24	25 to 34	35 to 44	45 to 64	65 and over	21 and over (incl. unkn.)	
Aguilar city	1,383	727	656	1,200	3	919	447	472	281	168	314	239	216	200	191	54	744	25
Akron town	1,135	560	575	1,102	17	1,074	929	145	28	120	221	174	141	189	193	96	681	27
Arvada town	1,276	608	668	1,276	------	1,194	890	304	82	94	234	208	198	179	268	94	817	69
Aurora town	2,295	1,154	1,141	2,279	2	2,141	1,750	391	138	242	422	297	386	406	389	152	1,453	125
Brush town	2,312	1,201	1,111	2,165	2	1,953	1,505	448	212	256	474	435	332	304	383	128	1,312	------
Burlington town	1,280	632	648	1,280	------	1,245	1,054	191	35	111	271	237	195	181	206	79	746	------
Center town	1,011	524	487	1,008	------	985	930	55	23	98	243	190	155	120	155	50	541	------
Craig town	1,418	714	704	1,417	------	1,365	1,182	183	52	128	306	233	214	234	214	89	839	------
Crested Butte town	1,251	712	539	1,229	------	923	246	677	306	125	311	268	164	160	184	39	637	11
Cripple Creek city	1,427	766	661	1,424	2	1,288	961	327	136	110	200	223	181	145	388	180	981	6
Delagua town	1,021	523	498	539	2	391	130	261	148	142	288	178	160	139	97	15	482	------
Del Norte town	1,410	706	704	1,408	1	1,354	1,220	134	54	144	339	256	183	170	214	104	771	42
Eaton town	1,221	614	607	1,219	2	1,154	958	196	65	114	234	202	201	163	227	80	749	------
Edgewater town	1,473	727	746	1,442	30	1,313	994	319	129	137	310	216	233	232	278	71	899	10
Florence city	2,475	1,236	1,239	2,391	8	2,223	1,758	465	168	215	443	448	364	309	501	195	1,542	44
Fort Lupton town	1,578	794	784	1,296	------	1,235	1,021	214	61	155	354	283	218	214	280	74	904	18
Fruita town	1,053	516	537	912	------	881	764	117	31	85	243	173	108	126	213	103	607	106
Glenwood Springs city	1,825	878	947	1,785	9	1,015	1,184	431	170	119	284	311	265	276	400	169	1,240	------
Golden city	2,426	1,178	1,248	2,421	1	2,217	1,583	634	204	161	406	424	363	335	550	185	1,607	17
Gunnison town	1,415	707	708	1,353	9	1,276	993	283	77	115	223	255	213	209	260	137	932	30
Haxtun town	1,027	519	508	1,027	------	971	768	203	56	105	190	179	160	130	192	71	623	8
Holyoke town	1,226	621	605	1,218	------	1,101	949	212	57	103	249	214	178	180	209	93	732	31
Idaho Springs city	1,207	629	578	1,203	3	1,058	722	336	145	88	196	193	158	137	320	108	800	------
Julesburg town	1,467	757	710	1,377	3	1,313	1,092	221	64	133	295	264	226	203	249	94	869	88
Lafayette town	1,842	971	871	1,564	------	1,280	748	532	284	190	470	316	235	231	313	85	953	4
Limon town	1,100	551	549	1,087	------	1,064	906	158	23	100	236	176	187	159	189	53	652	------
Littleton town	2,019	1,052	967	1,967	------	1,846	1,519	327	121	150	375	295	300	314	433	148	1,297	136
Louisville town	1,681	855	826	1,496	------	1,101	429	672	395	153	344	280	261	203	310	129	1,009	10
Manitou town	1,205	530	675	1,170	27	1,092	917	175	78	46	177	146	129	171	351	182	889	------
Meeker town	1,069	546	523	1,054	15	1,015	871	144	39	94	234	202	145	140	188	65	608	10
Oak Creek town	1,211	670	541	1,128	29	944	717	227	184	106	228	182	198	204	253	40	771	------
Ordway town	1,139	587	552	1,105	------	1,081	963	118	24	87	241	206	147	152	245	61	682	19
Rifle town	1,287	648	639	1,287	------	1,247	1,076	171	40	124	235	239	219	160	228	82	795	------
Saguache town	1,010	527	483	1,009	------	995	935	60	14	127	249	186	126	115	145	62	505	10
Silverton town	1,301	730	571	1,192	4	934	539	395	258	111	178	249	221	206	257	79	871	------
South Canon city	1,471	715	756	1,419	12	1,327	1,069	258	92	154	321	242	164	185	233	122	829	106
Springfield town	1,393	740	653	1,385	------	1,381	1,327	54	4	148	309	275	251	180	195	35	779	3
Steamboat Springs town	1,198	629	569	1,178	3	1,121	955	166	57	85	220	200	159	173	264	96	767	13
Victor city	1,291	697	594	1,285	2	1,110	768	352	175	115	213	204	200	170	296	93	837	------
Windsor town	1,852	921	931	1,846	------	1,359	628	731	487	164	479	356	218	196	351	88	955	4
Wray town	1,785	913	872	1,785	------	1,749	1,565	184	36	170	382	312	238	222	322	139	1,035	6
Yuma town	1,360	678	682	1,360	------	1,299	1,117	182	61	149	274	239	161	198	211	125	786	4

CONNECTICUT

CONTENTS

Table		Page
	Map	342
1.	Population of the State, urban and rural: 1890 to 1930	343
2.	Color, nativity, and sex, for the State, urban and rural: 1930, 1920, and 1910	343
3.	Age, for the State, urban and rural: 1930 and 1920	344
4.	Population 21 years old and over, by sex, color, nativity, and citizenship, for the State, urban and rural: 1930 and 1920	346
5.	Males of militia age (18 to 44) by color and nativity, for the State, urban and rural: 1930 and 1920	346
6.	School attendance, for the State, urban and rural: 1930 and 1920	347
7.	Illiteracy, for the State, urban and rural: 1930 and 1920	348
8.	Marital condition of the population 15 years old and over, by sex, color, and nativity, for the State, urban and rural: 1930 and 1920	349
9.	Foreign white stock by country of origin, by sex, for the State, urban and rural, 1930, with 1920 figures for the foreign-born white only	350
10.	Persons 10 years old and over engaged in gainful occupations, by sex and industry groups, for the State, urban and rural: 1930	351
11.	Population by age, color, nativity, and sex, for counties: 1930	352
12.	Population by age, color, nativity, and sex, for urban places of 10,000 or more: 1930	353
13.	Composition of the population, by counties: 1930	355
14.	Composition of the rural population, farm and nonfarm, by counties: 1930	356
15.	Composition of the population, for urban places of 10,000 or more: 1930	357
16.	Composition of the population, for incorporated places of 2,500 to 10,000: 1930	359
17.	Indians, Chinese, and Japanese, 1910 to 1930, and Mexicans, 1930, for counties and for urban places of 25,000 or more	359
18.	Foreign-born white by country of birth, for counties and for urban places of 10,000 or more: 1930	360
19.	Native white of foreign or mixed parentage, by country of birth of parents, for counties and for urban places of 10,000 or more: 1930	360
20.	Persons 10 years old and over engaged in gainful occupations, by sex and industry groups, for counties and for urban places of 25,000 or more: 1930	361
21.	Population by sex, color, age, etc., for counties by minor civil divisions: 1930	363
22.	Population by sex, color, age, etc., for incorporated places of 1,000 to 2,500: 1930	364
23.	Population by sex, color, age, etc., for cities of 50,000 or more by wards or voting districts: 1930	365

CONNECTICUT

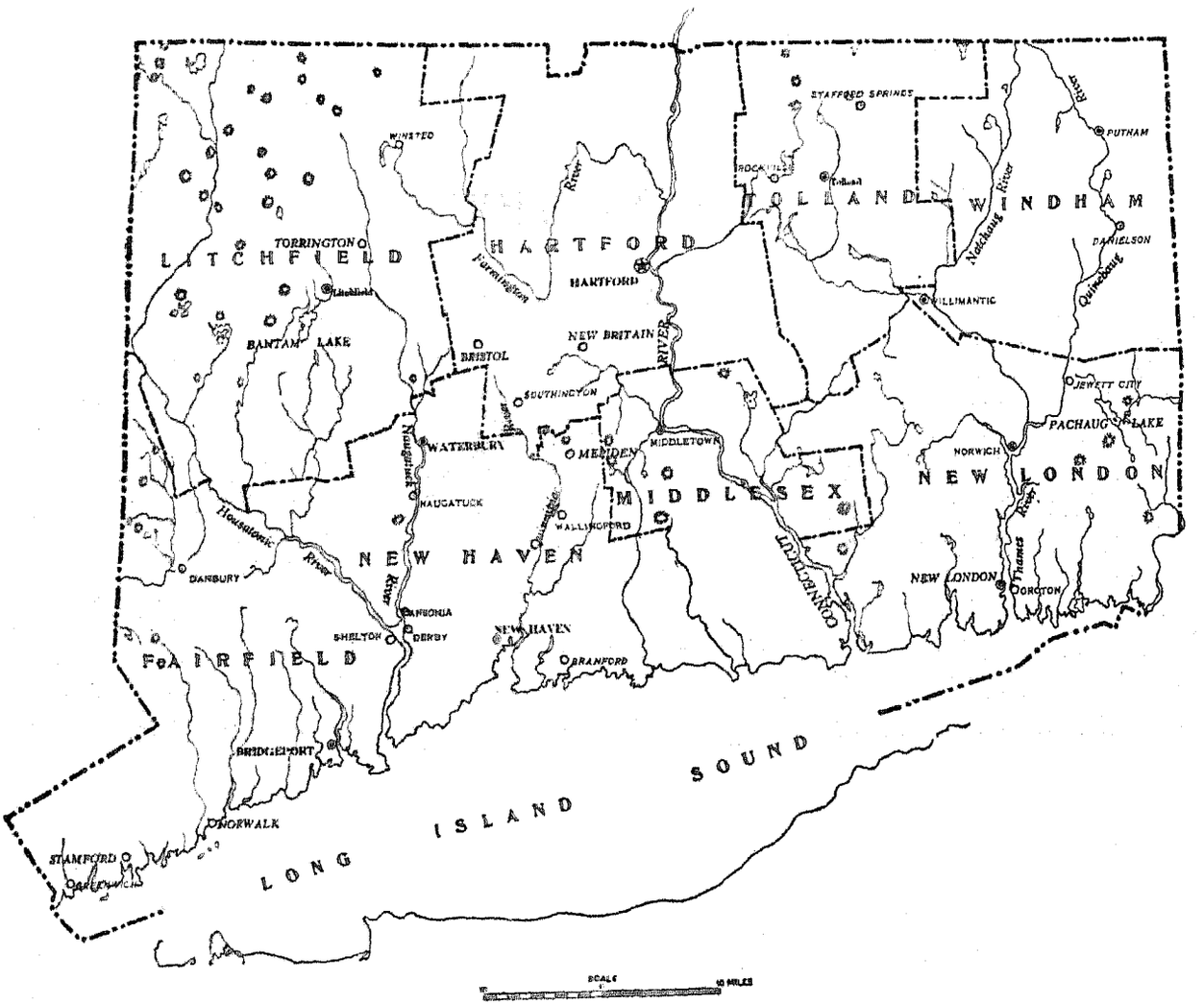

TABLE 1.—POPULATION OF THE STATE, URBAN AND RURAL: 1890 TO 1930

[A minus sign (—) denotes decrease]

CLASS	1930 (April 1)	1920 (January 1)	1910 (April 15)	1900 (June 1)	1890 (June 1)	INCREASE, 1920 TO 1930	
						Number	Per cent
Total	1,606,903	1,380,631	1,114,756	908,420	746,258	226,272	16.4
Urban	1,131,770	936,339	731,797	543,755	392,545	195,431	20.9
Urban-farm	*6,523*	*3,005*				*3,518*	*117.1*
Rural	475,133	444,292	382,959	364,665	353,713	30,841	6.9
Rural-farm	80,247	90,297				—10,050	—11.1
Rural-nonfarm	394,886	353,995				40,891	11.6
Per cent urban	70.4	67.8	65.6	59.9	52.6		
Per cent rural	29.6	32.2	34.4	40.1	47.4		
Per cent rural-farm	5.0	6.5					

TABLE 2.—COLOR, NATIVITY, AND SEX, FOR THE STATE, URBAN AND RURAL: 1930, 1920, AND 1910

[Per cent not shown where less than 0.1; sex ratio not shown where base is less than 100]

CLASS OF POPULATION	NUMBER			PER CENT			1930		1920		1910		MALES PER 100 FEMALES		
	1930	1920	1910	1930	1920	1910	Male	Female	Male	Female	Male	Female	1930	1920	1910
THE STATE															
Total population	1,606,903	1,380,631	1,114,756	100.0	100.0	100.0	801,303	805,600	695,335	685,296	563,842	551,114	99.5	101.5	102.3
White	1,576,673	1,358,732	1,098,897	98.1	98.4	98.6	786,018	790,655	683,837	674,895	555,821	543,076	99.4	101.3	102.3
Negro	29,354	21,046	15,174	1.8	1.5	1.4	14,573	14,781	10,778	10,268	7,229	7,945	98.6	105.0	91.0
Other races	876	853	685	0.1	0.1	0.1	712	164	720	133	592	93	434.1	541.4	
Mexican	27						20	7							
Indian	162	159	152				90	72	79	80	76	76			
Chinese	391	566	462				340	51	536	30	452	10			
Japanese	130	102	71				108	22	87	15	64	7			
Filipino	160	9					149	11	7	2					
Hindu	3	7					2	1	7						
Korean	3	3					3		2	1					
All other		7							2	5					
Native white	1,193,802	982,219	770,138	74.3	71.1	69.1	588,172	605,630	483,946	498,273	378,753	391,385	97.1	97.1	96.8
Native parentage	537,564	449,206	395,649	33.5	32.5	35.5	266,721	270,843	222,531	226,675	195,468	200,181	98.5	98.2	97.6
Foreign or mixed par.	656,238	533,013	374,489	40.8	38.6	33.6	321,451	334,787	261,415	271,598	183,285	191,204	96.0	96.3	95.9
Foreign parentage	499,544	421,133	288,912	31.1	30.5	25.9	245,292	254,252	206,899	214,234	141,560	147,352	96.5	96.6	96.1
Mixed parentage	156,694	111,880	85,577	9.8	8.1	7.7	76,159	80,535	54,516	57,364	41,725	43,852	94.6	95.0	95.1
Foreign-born white	382,871	376,513	328,759	23.8	27.3	29.5	197,846	185,025	199,891	176,622	177,068	151,691	106.9	113.2	116.7
Naturalized	178,379	144,600		11.1	10.5		96,642	81,737	73,401	71,199			118.2	103.1	
First papers	31,546	29,817		2.0	2.2		25,082	6,464	28,419	1,398			388.0	2,032.8	
Alien	164,617	183,923		10.2	13.3		72,475	92,142	90,359	93,564			78.7	96.6	
Unknown	8,329	18,173		0.5	1.3		3,647	4,682	7,712	10,461			77.9	73.7	
URBAN POPULATION															
Total	1,131,770	936,339	731,797	100.0	100.0	100.0	560,464	571,306	471,626	464,713	368,486	363,311	98.1	101.5	101.4
White	1,106,612	918,991	720,617	97.8	98.1	98.5	547,802	558,810	462,454	456,537	362,987	357,630	98.0	101.3	101.5
Negro	24,531	16,655	10,673	2.2	1.8	1.5	12,147	12,384	8,555	8,100	5,029	5,644	98.1	105.6	89.1
Other races	627	693	507	0.1	0.1	0.1	515	112	617	76	470	37	459.8		
Native white	820,140	642,781	484,888	72.5	68.6	66.3	399,844	420,296	314,702	328,079	236,572	248,316	95.1	95.9	95.3
Native parentage	334,376	260,703	217,051	29.5	27.8	29.7	164,128	170,248	128,417	132,286	106,431	110,620	96.4	97.1	96.2
Foreign or mixed par.	485,764	382,078	267,837	42.9	40.8	36.6	235,716	250,048	186,285	195,793	130,141	137,696	94.3	95.1	94.5
Foreign parentage	375,457	300,359	209,879	33.2	32.7	28.7	182,560	192,897	149,672	156,087	102,041	107,838	94.6	95.5	94.6
Mixed parentage	110,307	75,719	57,958	9.7	8.1	7.9	53,156	57,151	36,613	39,106	28,100	29,858	93.0	93.6	94.1
Foreign-born white	286,472	276,210	235,729	25.3	29.5	32.2	147,958	138,514	147,752	128,458	126,415	109,314	106.8	115.0	115.6
RURAL POPULATION															
Total	475,133	444,292	382,959	100.0	100.0	100.0	240,839	234,294	223,709	220,583	195,156	187,803	102.8	101.4	103.9
White	470,061	439,741	378,280	98.9	99.0	98.8	238,216	231,845	221,383	218,358	192,834	185,446	102.7	101.4	104.0
Negro	4,823	4,391	4,501	1.0	1.0	1.2	2,426	2,397	2,223	2,168	2,200	2,301	101.2	102.5	95.6
Other races	249	160	178	0.1			197	52	103	57	122	56			
Native white	373,662	339,438	285,250	78.6	76.4	74.5	188,328	185,334	169,244	170,194	142,181	143,069	101.6	99.4	99.4
Native parentage	203,188	188,503	178,598	42.8	42.4	46.6	102,593	100,595	94,114	94,389	89,037	89,561	102.0	99.7	99.4
Foreign or mixed par.	170,474	150,935	106,652	35.9	34.0	27.8	85,735	84,739	75,130	75,805	53,144	53,508	101.2	99.1	99.3
Foreign parentage	124,087	114,774	79,033	26.1	25.8	20.6	62,732	61,355	57,227	57,547	39,519	39,514	102.2	99.4	100.0
Mixed parentage	46,387	36,161	27,619	9.8	8.1	7.2	23,003	23,384	17,903	18,258	13,625	13,994	98.4	98.1	97.4
Foreign-born white	96,399	100,303	93,030	20.3	22.6	24.3	49,888	46,511	52,139	48,164	50,653	42,377	107.3	108.3	119.5
RURAL-FARM															
Total	80,247	90,297		100.0	100.0		43,014	37,233	47,383	42,914			115.5	110.4	
White	79,870	89,687		99.5	99.3		42,798	37,072	47,040	42,647			115.4	110.3	
Negro	332	571		0.4	0.6		184	148	323	248			124.3	130.2	
Other races	45	39		0.1			32	13	20	19					
Native white	61,990	71,105		77.2	78.7		33,231	28,759	37,018	34,087			115.5	108.6	
Native parentage	33,345	43,805		41.6	48.5		17,794	15,551	22,706	21,099			114.4	107.6	
Foreign or mixed par.	28,645	27,300		35.7	30.2		15,437	13,208	14,312	12,988			116.9	110.2	
Foreign parentage	22,835	21,424		28.5	23.7		12,441	10,394	11,329	10,095			119.7	112.2	
Mixed parentage	5,810	5,876		7.2	6.5		2,996	2,814	2,983	2,893			106.5	103.1	
Foreign-born white	17,880	18,582		22.3	20.6		9,567	8,313	10,022	8,560			115.1	117.1	
RURAL-NONFARM															
Total	394,886	353,995		100.0	100.0		197,825	197,061	176,326	177,669			100.4	99.2	
White	390,191	350,054		98.8	98.9		195,418	194,773	174,343	175,711			100.3	99.2	
Negro	4,491	3,820		1.1	1.1		2,242	2,249	1,900	1,920			99.7	99.0	
Other races	204	121		0.1			165	39	83	38					
Native white	311,672	268,333		78.9	75.8		155,097	156,575	132,226	136,107			99.1	97.1	
Native parentage	169,843	144,698		43.0	40.9		84,799	85,044	71,408	73,290			99.7	97.4	
Foreign or mixed par.	141,829	123,635		35.9	34.9		70,298	71,531	60,818	62,817			98.3	96.8	
Foreign parentage	101,252	93,350		25.6	26.4		50,291	50,961	45,898	47,452			98.7	96.7	
Mixed parentage	40,577	30,285		10.3	8.6		20,007	20,570	14,920	15,365			97.3	97.1	
Foreign-born white	78,519	81,721		19.9	23.1		40,321	38,198	42,117	39,004			105.6	106.3	

TABLE 3.—AGE, FOR THE STATE, URBAN AND RURAL: 1930 AND 1920

[Per cent not shown where less than 0.1]

AGE AND CENSUS YEAR	ALL CLASSES			NATIVE WHITE—NATIVE PARENTAGE			NATIVE WHITE—FOREIGN OR MIXED PARENTAGE			FOREIGN-BORN WHITE			NEGRO		
	Total	Male	Female	Total	Male	Female	Total	Male	Female	Total	Male	Female	Total	Male	Female
THE STATE															
All ages: 1930	1,606,903	801,303	805,600	537,564	266,721	270,843	656,238	321,451	334,787	382,871	197,848	185,025	29,354	14,573	14,781
Under 5 years	132,899	67,842	65,057	64,696	33,339	31,357	64,368	32,603	31,765	821	419	402	2,969	1,459	1,510
Under 1 year	*24,760*	*12,695*	*12,065*	*12,908*	*6,724*	*6,184*	*11,256*	*5,667*	*5,589*	*28*	*17*	*11*	*570*	*283*	*287*
5 to 9 years	152,530	76,993	75,537	61,358	31,116	30,242	84,758	42,706	42,052	3,464	1,717	1,747	2,900	1,426	1,474
10 to 14 years	160,046	80,679	79,367	53,125	26,971	26,154	100,544	50,594	49,950	4,002	1,980	2,022	2,347	1,122	1,225
15 to 19 years	148,123	73,343	74,780	44,170	21,960	22,210	91,807	45,557	46,250	9,801	4,718	5,083	2,316	1,091	1,225
20 to 24 years	131,862	63,931	67,931	41,132	20,044	21,088	69,647	33,984	35,663	18,330	8,647	9,683	2,069	1,184	1,485
25 to 29 years	120,783	58,679	62,104	39,244	19,345	19,899	51,434	24,622	26,812	26,984	13,102	13,882	3,017	1,521	1,496
30 to 34 years	121,144	59,324	61,820	37,489	18,415	19,074	43,490	20,932	22,558	37,407	18,471	18,936	2,632	1,392	1,240
35 to 44 years	243,781	123,836	119,945	67,473	33,546	33,927	64,055	30,614	33,441	107,298	57,100	50,198	4,785	2,427	2,358
45 to 54 years	179,062	92,165	86,897	51,446	25,612	25,834	40,495	19,340	21,155	83,880	45,491	38,389	3,131	1,626	1,505
55 to 64 years	122,417	60,467	61,950	38,059	18,593	19,466	28,448	12,890	15,558	54,253	28,081	26,172	1,571	825	746
65 to 74 years	66,902	32,083	34,819	24,809	11,656	13,153	13,996	6,259	7,737	27,586	13,804	13,782	684	341	343
75 years and over	26,417	11,424	14,993	14,068	5,844	8,224	3,018	1,265	1,753	9,010	4,162	4,848	308	145	163
Unknown	937	537	400	495	280	215	178	85	93	235	154	81	25	14	11
All ages: 1920	1,380,631	695,335	685,296	449,206	222,531	226,675	533,013	261,415	271,598	376,513	199,891	176,622	21,046	10,778	10,268
Under 5 years	153,838	77,635	76,203	51,196	25,932	25,264	100,019	50,451	49,568	716	352	364	1,873	885	988
Under 1 year	*30,097*	*15,282*	*14,815*	*10,424*	*5,357*	*5,067*	*19,122*	*9,671*	*9,451*	*88*	*46*	*42*	*457*	*207*	*250*
5 to 9 years	138,996	69,976	69,020	42,863	21,666	21,197	90,249	45,387	44,862	4,131	2,055	2,076	1,732	859	873
10 to 14 years	121,991	61,250	60,741	38,859	19,417	19,442	72,622	36,626	35,996	8,831	4,413	4,418	1,658	785	873
15 to 19 years	106,832	52,421	54,411	36,278	17,960	18,318	54,799	26,784	28,015	14,084	6,853	7,231	1,634	794	840
20 to 24 years	116,240	55,497	60,743	37,754	18,374	19,380	46,780	22,448	24,332	29,330	13,448	15,882	2,275	1,142	1,133
25 to 29 years	126,535	63,314	63,221	37,462	18,414	19,048	37,919	18,156	19,763	48,814	25,484	23,330	2,268	1,190	1,068
30 to 34 years	113,578	59,150	54,428	32,384	16,246	16,138	27,689	13,087	14,602	51,547	28,748	22,799	1,873	992	881
35 to 44 years	194,858	101,344	93,514	56,029	28,191	27,838	43,890	20,688	23,202	91,224	50,463	40,761	3,544	1,843	1,701
45 to 54 years	148,046	77,051	70,995	45,552	23,111	22,441	33,891	16,062	17,829	66,035	36,376	29,659	2,398	1,347	1,051
55 to 64 years	89,787	45,359	44,428	33,628	16,587	17,041	18,464	8,700	9,764	36,588	19,430	17,158	1,009	555	454
65 to 74 years	47,203	22,674	24,529	23,547	11,054	12,493	5,382	2,464	2,918	17,750	8,893	8,857	499	245	254
75 years and over	21,314	8,873	12,441	12,886	5,156	7,730	1,109	461	648	7,079	3,151	3,928	235	102	133
Unknown	1,413	791	622	768	423	345	200	101	99	384	225	159	58	39	19
Per cent: 1930	100.0	100.0	100.0	100.0	100.0	100.0	100.0	100.0	100.0	100.0	100.0	100.0	100.0	100.0	100.0
Under 5 years	8.3	8.5	8.1	12.0	12.5	11.6	9.8	10.1	9.5	0.2	0.2	0.2	10.1	10.0	10.2
Under 1 year	*1.5*	*1.6*	*1.5*	*2.4*	*2.5*	*2.3*	*1.7*	*1.8*	*1.7*				*1.9*	*1.9*	*1.9*
5 to 9 years	9.5	9.6	9.4	11.4	11.7	11.2	12.9	13.3	12.6	0.9	0.9	0.9	9.9	9.8	10.0
10 to 14 years	10.0	10.1	9.9	9.9	10.1	9.7	15.3	15.7	14.9	1.0	1.0	1.1	8.0	7.7	8.3
15 to 19 years	9.2	9.2	9.3	8.2	8.2	8.2	14.0	14.2	13.8	2.6	2.4	2.7	7.9	7.5	8.3
20 to 24 years	8.2	8.0	8.4	7.7	7.5	7.8	10.6	10.6	10.7	4.8	4.4	5.2	9.1	8.1	10.0
25 to 29 years	7.5	7.3	7.7	7.3	7.3	7.3	7.8	7.7	8.0	7.0	6.6	7.5	10.3	10.4	10.1
30 to 34 years	7.5	7.4	7.7	7.0	6.9	7.0	6.6	6.5	6.7	9.8	9.3	10.2	9.0	9.6	8.4
35 to 44 years	15.2	15.5	14.9	12.6	12.6	12.5	9.8	9.5	10.0	28.0	28.9	27.1	16.3	16.7	16.0
45 to 54 years	11.1	11.5	10.8	9.6	9.6	9.5	6.2	6.0	6.3	21.9	23.0	20.7	10.7	11.2	10.2
55 to 64 years	7.6	7.5	7.7	7.1	7.0	7.2	4.3	4.0	4.6	14.2	14.2	14.1	5.4	5.7	5.0
65 to 74 years	4.2	4.0	4.3	4.6	4.4	4.9	2.1	1.9	2.3	7.2	7.0	7.3	2.3	2.3	2.3
75 years and over	1.6	1.4	1.9	2.6	2.2	3.0	0.5	0.4	0.5	2.4	2.1	2.6	1.0	1.0	1.1
Unknown	0.1	0.1		0.1	0.1	0.1				0.1	0.1		0.1	0.1	0.1
Per cent: 1920	100.0	100.0	100.0	100.0	100.0	100.0	100.0	100.0	100.0	100.0	100.0	100.0	100.0	100.0	100.0
Under 5 years	11.1	11.2	11.1	11.4	11.7	11.1	18.8	19.3	18.3	0.2	0.2	0.2	8.9	8.2	9.6
Under 1 year	*2.2*	*2.2*	*2.2*	*2.3*	*2.4*	*2.2*	*3.6*	*3.7*	*3.5*				*2.2*	*1.9*	*2.4*
5 to 9 years	10.1	10.1	10.1	9.5	9.7	9.4	16.9	17.4	16.5	1.1	1.0	1.2	8.2	8.0	8.5
10 to 14 years	8.8	8.8	8.9	8.7	8.7	8.6	13.6	14.0	13.3	2.3	2.2	2.5	7.9	7.8	8.5
15 to 19 years	7.7	7.5	7.9	8.1	8.1	8.1	10.3	10.2	10.3	3.7	3.4	4.1	7.8	7.4	8.2
20 to 24 years	8.4	8.0	8.9	8.4	8.3	8.5	8.8	8.6	9.0	7.8	6.7	9.0	10.8	10.6	11.0
25 to 29 years	9.2	9.1	9.2	8.3	8.3	8.4	7.1	6.9	7.3	13.0	12.7	13.2	10.7	11.0	10.4
30 to 34 years	8.2	8.5	7.9	7.2	7.3	7.1	5.2	5.0	5.4	13.7	14.4	12.9	8.9	9.2	8.6
35 to 44 years	14.1	14.6	13.6	12.5	12.7	12.3	8.2	7.9	8.5	24.2	25.2	23.1	16.8	17.1	16.6
45 to 54 years	10.7	11.1	10.4	10.1	10.4	9.9	6.4	6.1	6.6	17.5	18.2	16.8	11.4	12.5	10.2
55 to 64 years	6.5	6.5	6.5	7.5	7.5	7.5	3.5	3.3	3.6	9.7	9.7	9.7	4.8	5.1	4.4
65 to 74 years	3.4	3.3	3.6	5.2	5.0	5.5	1.0	0.9	1.1	4.7	4.4	5.0	2.4	2.3	2.5
75 years and over	1.5	1.3	1.8	2.9	2.3	3.4	0.2	0.2	0.2	1.9	1.6	2.2	1.1	0.9	1.3
Unknown	0.1	0.1	0.1	0.2	0.2	0.2				0.1	0.1	0.1	0.3	0.4	0.2
URBAN POPULATION															
All ages: 1930	1,131,770	560,464	571,306	334,376	164,128	170,248	435,764	235,716	250,048	286,472	147,958	138,514	24,531	12,147	12,384
Under 5 years	94,159	47,891	46,268	42,052	21,580	20,472	48,884	24,722	24,162	648	324	324	2,538	1,247	1,291
Under 1 year	*17,775*	*9,107*	*8,668*	*8,656*	*4,535*	*4,121*	*8,607*	*4,320*	*4,287*	*22*	*13*	*9*	*484*	*256*	*228*
5 to 9 years	106,607	53,700	52,907	38,486	19,514	18,972	62,907	31,595	31,312	2,671	1,333	1,338	2,499	1,234	1,265
10 to 14 years	111,583	56,015	55,568	32,938	16,565	16,373	73,524	36,963	36,561	3,117	1,530	1,587	1,982	948	1,034
15 to 19 years	105,339	51,332	54,027	27,677	13,457	14,220	68,022	33,311	34,711	7,714	3,650	4,064	1,923	899	1,024
20 to 24 years	96,453	45,849	50,604	27,205	12,996	14,209	52,646	25,099	27,547	14,370	6,747	7,623	2,174	957	1,217
25 to 29 years	89,282	42,899	46,383	26,239	12,766	13,473	39,101	18,455	20,646	21,318	10,339	10,979	2,555	1,278	1,277
30 to 34 years	88,211	43,229	44,982	24,483	12,009	12,474	32,352	15,469	16,883	29,074	14,515	14,559	2,225	1,168	1,057
35 to 44 years	173,771	88,618	85,153	42,201	20,887	21,314	46,722	22,201	24,521	80,696	43,363	37,333	4,029	2,056	1,973
45 to 54 years	124,139	63,635	60,504	30,602	15,023	15,579	29,377	13,771	15,606	61,516	33,424	28,092	2,563	1,343	1,220
55 to 64 years	82,640	40,249	42,391	21,656	10,386	11,270	20,338	9,009	11,329	39,315	20,145	19,170	1,265	647	618
65 to 74 years	43,147	20,145	23,002	13,285	5,956	7,329	9,747	4,243	5,504	19,562	9,664	9,898	535	266	269
75 years and over	15,695	6,483	9,212	7,186	2,777	4,409	1,999	811	1,188	6,282	2,798	3,484	222	93	129
Unknown	724	419	305	366	212	154	145	67	78	189	126	63	21	11	10
Per cent: 1930	100.0	100.0	100.0	100.0	100.0	100.0	100.0	100.0	100.0	100.0	100.0	100.0	100.0	100.0	100.0
Under 5 years	8.3	8.5	8.1	12.6	13.1	12.0	10.1	10.5	9.7	0.2	0.2	0.2	10.3	10.3	10.4
Under 1 year	*1.6*	*1.6*	*1.5*	*2.6*	*2.8*	*2.4*	*1.8*	*1.8*	*1.7*				*2.0*	*1.9*	*2.0*
5 to 9 years	9.4	9.6	9.3	11.5	11.9	11.1	13.0	13.4	12.5	0.9	0.9	1.0	10.2	10.2	10.2
10 to 14 years	9.9	10.0	9.7	9.9	10.1	9.6	15.1	15.7	14.6	1.1	1.0	1.1	8.1	7.8	8.3
15 to 19 years	9.3	9.2	9.5	8.3	8.2	8.4	14.0	14.1	13.9	2.7	2.5	2.9	7.8	7.4	8.3
20 to 24 years	8.5	8.2	8.9	8.1	7.9	8.3	10.8	10.6	11.0	5.0	4.6	5.5	8.9	7.9	9.8
25 to 29 years	7.9	7.7	8.1	7.8	7.8	7.9	8.0	7.8	8.3	7.4	7.0	7.9	10.4	10.5	10.3
30 to 34 years	7.8	7.7	7.9	7.3	7.3	7.3	6.7	6.6	6.8	10.1	9.8	10.5	9.1	9.6	8.5
35 to 44 years	15.4	15.8	14.9	12.6	12.7	12.5	9.6	9.4	9.8	28.2	29.3	27.0	16.4	16.9	15.9
45 to 54 years	11.0	11.4	10.6	9.2	9.2	9.2	6.0	5.8	6.2	21.5	22.6	20.3	10.4	11.1	9.9
55 to 64 years	7.3	7.2	7.4	6.5	6.3	6.6	4.2	3.8	4.5	13.7	13.6	13.8	5.2	5.3	5.0
65 to 74 years	3.8	3.6	4.0	4.0	3.6	4.3	2.0	1.8	2.2	6.8	6.5	7.1	2.2	2.2	2.2
75 years and over	1.4	1.2	1.6	2.1	1.7	2.6	0.4	0.3	0.5	2.2	1.9	2.5	0.9	0.8	1.0
Unknown	0.1	0.1	0.1	0.1	0.1	0.1				0.1	0.1		0.1	0.1	0.1

TABLE 3.—AGE, FOR THE STATE, URBAN AND RURAL: 1930 AND 1920—Continued

AGE AND CENSUS YEAR	ALL CLASSES			NATIVE WHITE—NATIVE PARENTAGE			NATIVE WHITE—FOREIGN OR MIXED PARENTAGE			FOREIGN-BORN WHITE			NEGRO		
	Total	Male	Female	Total	Male	Female	Total	Male	Female	Total	Male	Female	Total	Male	Female
URBAN POPULATION—Continued															
Per cent: 1920	100.0	100.0	100.0	100.0	100.0	100.0	100.0	100.0	100.0	100.0	100.0	100.0	100.0	100.0	100.0
Under 5 years	11.3	11.3	11.3	11.8	12.1	11.4	19.1	19.8	18.5	0.2	0.2	0.2	8.0	8.1	9.7
Under 1 year	*2.2*	*2.3*	*2.2*	*2.4*	*2.5*	*2.3*	*3.7*	*3.9*	*3.5*				*2.2*	*2.0*	*2.4*
5 to 9 years	9.9	9.9	10.0	9.4	9.5	9.3	16.8	17.3	16.3	1.1	1.0	1.2	7.9	7.7	8.1
10 to 14 years	8.7	8.6	8.7	8.5	8.6	8.5	13.4	13.7	13.0	2.4	2.2	2.6	7.3	6.7	7.8
15 to 19 years	7.8	7.5	8.1	8.3	8.2	8.5	10.2	10.2	10.3	3.9	3.5	4.3	7.5	7.0	8.0
20 to 24 years	9.0	8.5	9.6	9.5	9.3	9.6	9.1	8.8	9.3	8.4	7.2	9.8	11.3	10.9	11.7
25 to 29 years	9.8	9.9	9.8	9.3	9.4	9.2	7.3	7.1	7.4	13.8	13.7	13.8	11.5	11.9	11.0
30 to 34 years	8.6	9.0	8.2	7.7	8.0	7.5	5.2	5.1	5.4	14.0	14.9	13.0	9.3	9.7	8.9
35 to 44 years	14.3	14.8	13.7	12.6	12.8	12.3	8.2	7.8	8.5	24.1	25.3	22.7	17.3	17.6	16.9
45 to 54 years	10.5	10.9	10.1	9.7	10.0	9.4	6.3	6.0	6.5	16.9	17.6	16.2	11.4	12.6	10.2
55 to 64 years	6.0	5.9	6.0	6.6	6.5	6.7	3.3	3.1	3.5	9.1	9.0	9.3	4.5	4.7	4.2
65 to 74 years	2.9	2.7	3.1	4.3	3.9	4.6	0.9	0.8	1.0	4.3	4.0	4.7	2.0	1.8	2.2
75 years and over	1.2	0.9	1.5	2.2	1.6	2.8	0.2	0.1	0.2	1.6	1.3	2.0	0.9	0.7	1.2
Unknown	0.1	0.1	0.1	0.2	0.2	0.2				0.1	0.1	0.1	0.3	0.4	0.2
RURAL-FARM															
All ages: 1930	80,247	43,014	37,233	33,345	17,794	15,551	28,645	15,437	13,208	17,880	9,567	8,313	332	184	148
Under 5 years	5,522	2,932	2,590	2,817	1,509	1,308	2,667	1,404	1,263	23	14	9	13	5	8
Under 1 year	*956*	*517*	*439*	*522*	*297*	*225*	*432*	*219*	*213*				*2*	*1*	*1*
5 to 9 years	7,570	3,845	3,725	3,244	1,630	1,614	4,219	2,164	2,055	81	40	41	26	11	15
10 to 14 years	9,062	4,694	4,368	3,229	1,720	1,509	5,711	2,911	2,800	96	47	49	24	16	8
15 to 19 years	8,231	4,562	3,669	2,934	1,619	1,315	4,952	2,759	2,193	316	169	147	26	14	12
20 to 24 years	5,702	3,332	2,370	2,240	1,265	975	2,888	1,752	1,136	539	295	244	29	16	13
25 to 29 years	3,908	2,185	1,723	1,692	957	735	1,525	878	647	662	333	329	26	14	12
30 to 34 years	3,995	1,979	2,016	1,652	842	810	1,177	629	548	1,126	483	643	30	16	14
35 to 44 years	10,841	5,403	5,438	3,877	1,941	1,936	1,975	1,015	960	4,925	2,410	2,515	59	33	26
45 to 54 years	10,254	5,576	4,678	4,052	2,131	1,921	1,466	792	674	4,683	2,620	2,063	48	28	20
55 to 64 years	8,131	4,541	3,590	3,568	1,945	1,623	1,239	679	560	3,287	1,896	1,391	32	18	14
65 to 74 years	4,940	2,871	2,069	2,580	1,478	1,102	697	396	301	1,646	984	662	14	11	3
75 years and over	2,065	1,078	987	1,439	743	696	127	57	70	493	275	218	5	2	3
Unknown	26	16	10	21	14	7	2	1	1	3	1	2			
Per cent: 1930	100.0	100.0	100.0	100.0	100.0	100.0	100.0	100.0	100.0	100.0	100.0	100.0	100.0	100.0	100.0
Under 5 years	6.9	6.8	7.0	8.4	8.5	8.4	9.3	9.1	9.6	0.1	0.1	0.1	3.9	2.7	5.4
Under 1 year	*1.2*	*1.2*	*1.2*	*1.6*	*1.7*	*1.4*	*1.5*	*1.4*	*1.6*				*0.6*	*0.5*	*0.7*
5 to 9 years	9.4	8.9	10.0	9.7	9.2	10.4	14.7	14.0	15.6	0.5	0.4	0.5	7.8	6.0	10.1
10 to 14 years	11.3	10.9	11.7	9.7	9.7	9.7	19.9	18.9	21.2	0.5	0.5	0.6	7.2	8.7	5.4
15 to 19 years	10.3	10.6	9.9	8.8	9.1	8.5	17.3	17.9	16.6	1.8	1.8	1.8	7.8	7.6	8.1
20 to 24 years	7.1	7.7	6.4	6.7	7.1	6.3	10.1	11.3	8.6	3.0	3.1	2.9	8.7	8.7	8.8
25 to 29 years	4.9	5.1	4.6	5.1	5.4	4.7	5.3	5.7	4.9	3.7	3.5	4.0	7.8	7.6	8.1
30 to 34 years	5.0	4.6	5.4	5.0	4.7	5.2	4.1	4.1	4.1	6.3	5.0	7.7	9.0	8.7	9.5
35 to 44 years	13.5	12.6	14.6	11.6	10.9	12.4	6.9	6.6	7.3	27.5	25.2	30.3	17.8	17.9	17.6
45 to 54 years	12.8	13.0	12.6	12.2	12.0	12.4	5.1	5.1	5.1	26.2	27.4	24.8	14.5	15.2	13.5
55 to 64 years	10.1	10.6	9.6	10.7	10.9	10.4	4.3	4.4	4.2	18.4	19.8	16.7	9.6	9.8	9.5
65 to 74 years	6.2	6.7	5.6	7.7	8.3	7.1	2.4	2.6	2.3	9.2	10.3	8.0	4.2	6.0	2.0
75 years and over	2.6	2.5	2.7	4.3	4.2	4.5	0.4	0.4	0.5	2.8	2.9	2.6	1.5	1.1	2.0
Unknown				0.1	0.1										
Per cent: 1920	100.0	100.0	100.0	100.0	100.0	100.0	100.0	100.0	100.0	100.0	100.0	100.0	100.0	100.0	100.0
Under 5 years	9.3	8.9	9.6	8.5	8.3	8.7	16.7	16.1	17.3	0.2	0.1	0.2	9.1	8.4	10.1
Under 1 year	*1.7*	*1.7*	*1.7*	*1.6*	*1.6*	*1.6*	*3.0*	*2.9*	*3.1*		*0.1*		*1.6*	*1.5*	*1.6*
5 to 9 years	10.1	9.8	10.4	8.6	8.3	9.0	18.3	18.5	19.2	0.8	0.7	0.8	10.5	9.6	11.7
10 to 14 years	9.8	9.8	9.8	8.5	8.8	8.2	17.2	16.9	17.5	2.0	1.8	2.2	10.5	10.5	10.5
15 to 19 years	8.3	8.6	7.9	8.0	8.5	7.6	12.0	12.2	11.8	3.4	3.8	3.0	10.2	12.1	7.7
20 to 24 years	6.2	6.5	6.0	6.4	6.5	6.3	7.2	8.1	6.3	4.3	4.0	4.7	7.5	6.5	8.9
25 to 29 years	6.1	5.9	6.4	6.1	5.9	6.3	5.1	5.1	5.1	7.7	6.8	8.7	4.7	4.3	5.2
30 to 34 years	6.1	5.7	6.5	5.5	5.2	5.8	3.6	3.4	3.9	11.0	10.3	11.8	6.5	5.3	8.1
35 to 44 years	12.8	12.6	13.1	11.8	11.4	12.2	6.8	7.0	6.6	24.3	23.5	25.2	13.0	12.1	14.1
45 to 54 years	12.6	12.8	12.4	12.2	12.1	12.3	6.5	6.6	6.5	22.4	23.1	21.5	12.1	13.6	10.1
55 to 64 years	9.7	10.3	9.1	11.2	11.6	10.7	4.3	4.5	4.1	14.2	15.6	12.7	7.2	8.7	5.2
65 to 74 years	6.0	6.3	5.6	8.6	9.0	8.2	1.3	1.3	1.3	6.7	7.2	6.1	5.8	6.5	4.8
75 years and over	3.0	2.8	3.1	4.6	4.4	4.8	0.3	0.3	0.4	3.0	2.9	3.1	3.0	2.5	3.6
Unknown	0.1	0.1	0.1	0.1	0.1	0.1				0.1	0.1	0.1			
RURAL-NONFARM															
All ages: 1930	394,886	197,825	197,061	169,843	84,799	85,044	141,329	70,298	71,031	78,519	40,321	38,198	4,491	2,242	2,249
Under 5 years	33,218	17,019	16,199	19,827	10,250	9,577	12,817	6,477	6,340	150	81	69	418	207	211
Under 1 year	*6,019*	*3,071*	*2,948*	*3,750*	*1,892*	*1,858*	*2,197*	*1,133*	*1,069*	*6*	*4*	*2*	*84*	*46*	*38*
5 to 9 years	38,353	19,448	18,905	19,028	9,972	9,056	17,632	8,947	8,685	712	344	368	375	181	194
10 to 14 years	39,401	19,970	19,431	18,958	8,686	8,272	21,309	10,720	10,589	789	403	386	341	158	183
15 to 19 years	34,533	17,449	17,084	13,559	6,884	6,675	18,833	9,487	9,346	1,771	899	872	367	178	189
20 to 24 years	29,707	14,750	14,957	11,687	5,783	5,904	14,113	7,133	6,980	3,421	1,605	1,816	466	211	255
25 to 29 years	27,593	13,595	13,998	11,313	5,622	5,691	10,808	5,289	5,519	5,004	2,430	2,574	436	229	207
30 to 34 years	28,938	14,116	14,822	11,364	5,564	5,790	9,961	4,834	5,127	7,207	3,473	3,734	377	208	169
35 to 44 years	59,169	29,815	29,354	21,395	10,718	10,677	15,358	7,398	7,960	21,677	11,327	10,350	697	338	359
45 to 54 years	44,669	22,954	21,715	16,792	8,458	8,334	9,652	4,777	4,875	17,681	9,447	8,234	520	255	265
55 to 64 years	31,046	15,677	15,369	12,835	6,262	6,573	6,871	3,202	3,669	11,651	6,040	5,611	274	160	114
65 to 74 years	18,815	9,067	9,748	8,944	4,222	4,722	3,552	1,620	1,932	6,178	3,166	3,022	135	64	71
75 years and over	8,657	3,863	4,794	5,443	2,324	3,119	892	397	495	2,235	1,089	1,146	81	50	31
Unknown	187	102	85	108	54	54	31	17	14	43	27	16	4	3	1
Per cent: 1930	100.0	100.0	100.0	100.0	100.0	100.0	100.0	100.0	100.0	100.0	100.0	100.0	100.0	100.0	100.0
Under 5 years	8.4	8.6	8.2	11.7	12.1	11.3	9.0	9.2	8.9	0.2	0.2	0.2	9.3	9.2	9.4
Under 1 year	*1.5*	*1.6*	*1.5*	*2.2*	*2.2*	*2.2*	*1.6*	*1.6*	*1.5*				*1.9*	*2.1*	*1.7*
5 to 9 years	9.7	9.8	9.6	11.6	11.8	11.4	12.4	12.7	12.1	0.9	0.9	1.0	8.4	8.1	8.6
10 to 14 years	10.0	10.1	9.9	10.0	10.2	9.7	15.0	15.2	14.8	1.0	1.0	1.0	7.6	7.0	8.1
15 to 19 years	8.7	8.8	8.7	8.0	8.1	7.8	13.3	13.5	13.1	2.3	2.2	2.3	8.2	7.9	8.4
20 to 24 years	7.5	7.5	7.6	6.9	6.8	6.9	10.0	10.1	9.8	4.4	4.0	4.8	10.4	9.4	11.3
25 to 29 years	7.0	6.9	7.1	6.7	6.6	6.7	7.6	7.5	7.7	6.4	6.0	6.7	9.7	10.2	9.2
30 to 34 years	7.3	7.1	7.5	6.7	6.6	6.8	7.0	6.9	7.2	9.2	8.6	9.8	8.4	9.3	7.5
35 to 44 years	15.0	15.1	14.9	12.6	12.6	12.6	10.8	10.5	11.1	27.6	28.1	27.1	15.5	15.1	16.0
45 to 54 years	11.3	11.6	11.0	9.9	10.0	9.8	6.8	6.8	6.8	22.5	23.4	21.6	11.6	11.4	11.8
55 to 64 years	8.0	7.9	8.1	7.6	7.4	7.7	4.8	4.6	5.1	14.8	15.0	14.7	6.1	7.1	5.1
65 to 74 years	4.8	4.6	4.9	5.3	5.0	5.6	2.5	2.3	2.7	7.9	7.8	7.9	3.0	2.9	3.2
75 years and over	2.2	2.0	2.4	3.2	2.7	3.7	0.6	0.6	0.7	2.8	2.7	3.0	1.8	2.2	1.4
Unknown		0.1		0.1	0.1	0.1				0.1	0.1		0.1	0.1	

TABLE 3.—AGE, FOR THE STATE, URBAN AND RURAL: 1930 AND 1920—Continued

AGE AND CENSUS YEAR	ALL CLASSES			NATIVE WHITE—NATIVE PARENTAGE			NATIVE WHITE—FOREIGN OR MIXED PARENTAGE			FOREIGN-BORN WHITE			NEGRO		
	Total	Male	Female	Total	Male	Female	Total	Male	Female	Total	Male	Female	Total	Male	Female
RURAL-NONFARM—Cont.															
Per cent: 1930	100.0	100.0	100.0	100.0	100.0	100.0	100.0	100.0	100.0	100.0	100.0	100.0	100.0	100.0	100.0
Under 5 years	11.2	11.3	11.1	11.6	11.9	11.3	18.1	18.4	17.8	0.2	0.2	0.2	8.9	8.7	9.1
Under 1 year	*2.2*	*2.2*	*2.2*	*2.3*	*2.4*	*2.2*	*3.4*	*3.3*	*3.4*				*2.0*	*1.5*	*2.6*
5 to 9 years	10.4	10.6	10.2	10.1	10.5	9.6	17.0	17.3	16.7	1.1	1.1	1.1	9.5	9.0	9.9
10 to 14 years	9.1	9.2	9.0	8.9	9.0	8.9	13.6	14.1	13.2	2.3	2.2	2.4	10.1	9.2	11.0
15 to 19 years	7.5	7.4	7.5	7.6	7.7	7.6	10.0	10.1	9.9	3.3	3.1	3.6	8.7	8.4	9.0
20 to 24 years	7.4	7.0	7.7	7.1	6.9	7.3	8.2	8.0	8.4	6.5	5.7	7.4	9.2	9.7	8.6
25 to 29 years	8.1	7.8	8.5	7.2	7.0	7.5	7.0	6.8	7.2	11.4	10.7	12.1	8.3	8.1	8.5
30 to 34 years	7.8	7.8	7.7	6.8	6.8	6.8	5.4	5.1	5.7	13.2	13.6	12.7	7.4	7.6	7.3
35 to 44 years	14.1	14.5	13.7	12.5	12.9	12.3	8.8	8.6	8.9	24.7	25.6	23.7	15.6	15.6	15.6
45 to 54 years	10.9	11.2	10.6	10.3	10.5	10.1	6.6	6.4	6.7	18.4	19.3	17.5	11.1	11.8	10.5
55 to 64 years	7.1	7.2	7.1	8.0	7.9	8.1	3.8	3.7	3.8	10.7	10.9	10.5	5.9	6.5	5.3
65 to 74 years	4.2	4.0	4.4	6.0	5.7	6.3	1.2	1.2	1.3	5.6	5.4	5.8	3.4	3.5	3.4
75 years and over	2.1	1.8	2.4	3.6	3.0	4.1	0.3	0.3	0.3	2.4	2.1	2.8	1.7	1.8	1.6
Unknown	0.1	0.1	0.1	0.2	0.2	0.2				0.1	0.1	0.1	0.2	0.2	0.2

TABLE 4.—POPULATION 21 YEARS OLD AND OVER, BY SEX, COLOR, NATIVITY, AND CITIZENSHIP, FOR THE STATE, URBAN AND RURAL: 1930 AND 1920

[Per cent not shown where less than 0.1]

COLOR, NATIVITY, AND CITIZENSHIP	THE STATE								URBAN POPULATION							
	Total number		Per cent distribution		Male		Female		Total number		Per cent distribution		Male		Female	
	1930	1920	1930	1920	1930	1920	1930	1920	1930	1920	1930	1920	1930	1920	1930	1920
Total	985,782	838,074	100.0	100.0	489,250	424,216	496,532	413,858	694,129	568,630	100.0	100.0	342,226	288,871	351,903	279,759
White	966,751	823,603	98.1	98.3	479,374	416,307	487,377	407,296	678,454	556,949	97.7	97.9	334,140	282,439	344,314	274,510
Negro	18,322	13,743	1.9	1.6	9,255	7,263	9,067	6,480	15,185	11,079	2.2	1.9	7,646	5,875	7,539	5,204
Other races	709	728	0.1	0.1	621	646	88	82	490	602	0.1	0.1	440	557	50	45
Native white	605,143	478,701	61.4	57.1	291,803	231,739	313,340	246,962	408,607	304,717	58.9	53.6	194,126	146,230	214,481	158,487
Native parentage	305,974	273,041	31.0	32.6	149,303	134,210	156,671	138,831	187,876	157,126	27.1	27.6	90,463	76,995	97,413	80,131
Foreign or mixed par.	299,169	205,660	30.3	24.5	142,500	97,529	156,669	108,131	220,731	147,591	31.8	26.0	103,663	69,235	117,068	78,356
Foreign-born white	361,608	344,902	36.7	41.2	187,571	184,568	174,037	160,334	269,847	252,232	38.9	44.4	40,014	136,209	129,833	116,023
Naturalized	173,992	139,911	17.7	16.6	94,503	70,826	79,489	68,185	131,288	101,523	18.9	17.9	71,750	52,315	59,538	49,208
First papers	31,040	29,273	3.1	3.5	24,801	28,046	6,239	1,227	23,502	22,668	3.4	4.0	18,758	21,760	4,744	918
Alien	148,743	159,927	15.1	19.1	64,847	78,711	83,896	81,216	108,927	116,565	15.7	20.5	46,874	57,540	62,053	59,025
Unknown	7,833	16,691	0.8	2.0	3,420	6,985	4,413	9,706	6,130	11,476	0.9	2.0	2,632	4,604	3,498	6,872

COLOR, NATIVITY, AND CITIZENSHIP	RURAL POPULATION								RURAL-FARM POPULATION, 1930				RURAL-NONFARM POPULATION, 1930			
	Total number		Per cent distribution		Male		Female		Total number	Per cent distribution	Male	Female	Total number	Per cent distribution	Male	Female
	1930	1920	1930	1920	1930	1920	1930	1920								
Total	291,653	269,444	100.0	100.0	147,024	135,345	144,629	134,099	48,517	100.0	26,184	22,333	243,136	100.0	120,840	122,296
White	288,297	266,654	98.8	99.0	145,234	133,863	143,063	132,786	48,241	99.4	26,018	22,223	240,056	98.7	119,216	120,840
Negro	3,137	2,664	1.1	1.0	1,609	1,368	1,528	1,276	239	0.5	135	104	2,898	1.2	1,474	1,424
Other races	219	126	0.1		181	89	38	37	37	0.1	31	6	182	0.1	150	32
Native white	196,536	175,984	67.4	64.6	97,677	85,509	98,859	88,475	30,977	63.8	16,780	14,197	165,559	68.1	80,897	84,662
Native parentage	118,098	115,915	40.5	43.0	58,840	57,215	59,258	58,700	20,606	42.5	11,010	9,596	97,492	40.1	47,830	49,662
Foreign or mixed par.	78,438	58,069	26.9	21.6	38,837	28,294	39,601	29,775	10,371	21.4	5,770	4,601	68,067	28.0	33,067	35,000
Foreign-born white	91,761	92,670	31.5	34.4	47,557	48,359	44,204	44,311	17,264	35.6	9,238	8,026	74,497	30.6	38,319	36,178
Naturalized	42,704	37,488	14.6	13.9	22,753	18,511	19,951	18,977	7,335	15.1	4,114	3,221	35,369	14.5	18,639	16,730
First papers	7,538	6,605	2.6	2.5	6,043	6,296	1,495	309	1,525	3.1	1,212	313	6,013	2.5	4,831	1,182
Alien	39,816	42,362	13.7	16.1	17,973	21,171	21,843	22,191	8,005	16.6	3,731	4,334	31,751	13.1	14,242	17,509
Unknown	1,703	5,215	0.6	1.9	788	2,381	915	2,834	339	0.7	181	158	1,364	0.6	607	757

TABLE 5.—MALES OF MILITIA AGE (18 TO 44) BY COLOR AND NATIVITY, FOR THE STATE, URBAN AND RURAL: 1930 AND 1920

COLOR AND NATIVITY	THE STATE		URBAN POPULATION		RURAL POPULATION		RURAL-FARM POPULATION		RURAL-NONFARM POPULATION	
	1930	1920	1930	1920	1930	1920	1930	1920	1930	1920
Total	334,187	299,902	240,614	213,385	93,573	86,517	14,565	16,007	79,008	70,510
White	326,795	293,956	234,510	208,443	92,285	85,513	14,460	15,895	77,825	69,618
Negro	6,959	5,531	5,806	4,578	1,153	953	85	105	1,068	848
Other races	433	415	298	364	135	51	20	7	115	44
Native white	227,629	172,758	157,660	115,883	69,969	56,875	10,852	11,246	58,517	45,629
Native parentage	99,790	88,318	63,841	54,986	35,949	33,332	5,608	7,267	30,341	26,065
Foreign or mixed parentage	127,839	84,440	93,819	60,897	33,420	23,543	5,244	3,979	28,176	19,564
Foreign-born white	99,766	121,198	76,850	92,560	22,916	28,638	3,608	4,649	19,308	23,989

TABLE 6.—SCHOOL ATTENDANCE, FOR THE STATE, URBAN AND RURAL: 1930 AND 1920

[Per cent not shown where base is less than 100]

AGE, SEX, AND CENSUS YEAR	ALL CLASSES			NATIVE WHITE—NATIVE PARENTAGE			NATIVE WHITE—FOREIGN OR MIXED PARENTAGE			FOREIGN-BORN WHITE			NEGRO		
	Total number	Attending school		Total number	Attending school		Total number	Attending school		Total number	Attending school		Total number	Attending school	
		Number	Per cent		Number	Per cent		Number	Per cent		Number	Per cent		Number	Per cent
THE STATE															
5 to 20 years—1930	488,222	353,540	72.4	166,894	129,688	77.7	292,701	208,185	71.1	20,442	8,937	43.6	8,063	5,655	70.1
1920	388,719	261,523	67.3	124,969	86,368	69.1	227,334	157,274	69.2	30,895	14,350	46.4	5,430	3,482	64.1
Male—1930	244,211	178,999	73.3	84,079	65,354	77.7	146,348	105,782	72.3	9,856	5,084	51.6	3,859	2,739	71.0
1920	193,484	130,857	67.6	62,389	42,920	68.8	113,435	78,926	69.6	14,971	7,307	48.8	2,630	1,680	63.9
Female—1930	244,011	174,541	71.5	82,815	64,334	77.7	146,353	102,403	70.0	10,586	4,853	45.8	4,204	2,916	69.4
1920	195,235	130,666	66.9	62,580	43,448	69.4	113,899	78,348	68.8	15,924	7,043	44.2	2,800	1,802	64.4
5 years—1930	20,668	13,512	45.5	12,906	5,801	44.9	15,763	7,250	46.0	366	154	42.1	620	304	49.0
1920	29,563	13,173	44.6	9,024	4,065	45.0	19,835	8,802	44.4	342	142	41.5	357	163	45.7
6 years—1930	29,700	25,531	86.0	12,498	10,667	85.3	16,111	13,962	86.7	494	419	84.8	584	485	83.0
1920	28,557	23,256	81.4	8,820	7,172	81.3	18,801	15,376	81.8	583	426	73.1	349	280	80.2
7 to 13 years—1930	222,050	218,171	98.3	79,334	77,931	98.2	133,304	131,020	98.3	5,730	5,614	98.0	3,636	3,561	97.9
1920	180,085	170,486	94.7	56,360	53,020	94.1	111,472	106,199	95.3	9,875	9,008	91.2	2,347	2,230	95.0
14 and 15 years—1930	61,125	52,622	86.1	18,783	17,218	91.7	39,516	32,989	83.5	1,962	1,645	83.8	856	762	89.0
1920	44,058	32,990	74.9	14,804	12,085	81.6	24,260	17,492	72.1	4,350	2,911	66.9	635	494	77.8
16 and 17 years—1930	60,230	28,479	47.3	18,020	11,238	62.4	37,727	15,674	41.5	3,569	1,191	33.4	902	372	41.2
1920	43,256	14,290	33.0	14,579	6,404	43.9	22,561	6,479	28.7	5,511	1,195	21.7	601	209	34.8
18 to 20 years—1930	85,449	15,225	17.8	25,353	6,843	27.0	50,280	7,290	14.5	8,321	914	11.0	1,465	171	11.7
1920	63,200	7,328	11.6	21,382	3,622	16.9	30,405	2,926	9.6	10,234	668	6.5	1,141	106	9.3
21 years and over—1930		11,309			4,350			4,085			2,684			176	
1920		4,121			1,733			1,383			932			47	
URBAN POPULATION															
5 to 20 years—1930	343,482	249,086	72.5	104,448	82,091	78.6	216,149	154,301	71.4	15,977	7,788	48.7	6,808	4,840	71.1
1920	261,839	176,424	67.4	72,865	50,305	69.0	161,364	112,580	69.8	23,447	10,935	46.6	4,095	2,590	63.2
Male—1930	170,347	125,827	73.9	52,035	41,183	79.1	107,331	78,285	72.9	7,620	3,972	52.1	3,254	2,352	72.3
1920	129,255	88,099	68.2	35,856	24,793	69.1	80,085	56,421	70.5	11,278	5,606	49.7	1,987	1,259	63.4
Female—1930	173,135	123,259	71.2	52,363	40,908	78.1	108,818	76,016	69.9	8,357	3,816	45.7	3,554	2,488	70.0
1920	132,584	88,325	66.6	37,009	25,512	68.9	81,279	56,159	69.1	12,169	5,329	43.8	2,108	1,331	63.1
5 years—1930	20,601	10,603	51.9	8,073	4,231	52.4	11,706	6,054	51.7	270	129	47.8	541	276	51.0
1920	19,889	9,760	49.1	5,219	2,672	51.2	14,161	6,848	48.4	234	102	43.6	270	137	50.7
6 years—1930	20,760	18,380	88.6	7,825	6,968	89.0	12,013	10,639	88.6	394	338	85.8	507	428	84.4
1920	19,121	16,082	84.1	5,072	4,282	84.4	13,326	11,240	84.3	439	333	75.9	283	227	80.2
7 to 13 years—1930	155,101	152,276	98.2	49,490	48,591	98.2	98,060	96,282	98.2	4,427	4,341	98.1	3,086	3,025	98.0
1920	119,884	113,715	94.9	32,117	30,236	94.1	78,709	75,130	95.5	7,324	6,702	91.5	1,714	1,629	95.0
14 and 15 years—1930	42,803	36,869	86.1	11,660	10,757	92.3	28,848	24,122	83.6	1,560	1,323	84.8	727	659	90.6
1920	29,362	22,246	75.8	8,524	7,099	83.3	17,051	12,472	73.1	3,307	2,300	69.5	473	368	77.8
16 and 17 years—1930	42,585	20,043	47.1	11,209	7,117	63.5	27,822	11,679	42.0	2,792	925	33.1	753	318	42.2
1920	29,117	9,567	32.9	8,521	3,773	44.3	15,973	4,693	29.4	4,170	942	22.6	450	156	34.7
18 to 20 years—1930	61,642	10,825	17.6	16,191	4,427	27.3	37,700	5,525	14.7	6,534	732	11.2	1,194	134	11.2
1920	44,466	5,054	11.4	13,412	2,243	16.7	22,144	2,177	9.8	7,973	556	7.0	905	73	8.1
21 years and over—1930		8,484			2,980			3,251			2,113			130	
1920		3,023			1,173			1,112			680			33	
RURAL POPULATION															
5 to 20 years—1930	144,740	104,454	72.2	62,446	47,597	76.2	76,552	53,884	70.4	4,465	2,149	48.1	1,255	815	64.9
1920	126,880	85,099	67.1	52,104	36,063	69.2	65,970	44,714	67.8	7,448	3,415	45.9	1,335	892	66.8
Male—1930	73,864	53,172	72.0	31,994	24,171	75.5	39,017	27,497	70.5	2,236	1,112	49.7	605	387	64.0
1920	64,229	42,758	66.6	26,533	18,127	68.3	33,350	22,505	67.5	3,693	1,701	46.1	643	421	65.5
Female—1930	70,876	51,282	72.4	30,452	23,426	76.9	37,535	26,387	70.3	2,229	1,037	46.5	650	428	65.8
1920	62,651	42,341	67.6	25,571	17,936	70.1	32,620	22,209	68.1	3,755	1,714	45.6	692	471	68.1
5 years—1930	9,067	2,819	31.1	4,833	1,570	32.5	4,057	1,196	29.5	96	25		79	28	
1920	9,674	3,413	35.3	3,805	1,393	36.6	5,674	1,954	34.4	108	40	37.0	87	26	
6 years—1930	8,950	7,151	79.9	4,673	3,689	78.9	4,098	3,323	81.1	100	81	81.0	77	57	
1920	9,436	7,174	76.0	3,748	2,890	77.1	5,475	4,136	75.5	144	93	64.6	66	53	
7 to 13 years—1930	66,949	65,895	98.4	29,844	29,340	98.3	35,244	34,738	98.6	1,303	1,273	97.7	550	536	97.5
1920	60,201	56,771	94.3	24,243	22,784	94.0	32,763	31,069	94.8	2,551	2,306	90.4	633	601	94.9
14 and 15 years—1930	18,322	15,753	86.0	7,123	6,461	90.7	10,668	8,867	83.1	402	322	80.1	129	103	79.8
1920	14,696	10,744	73.1	6,280	4,986	79.4	7,209	5,020	69.6	1,043	611	58.6	162	126	77.8
16 and 17 years—1930	17,645	8,436	47.8	6,811	4,121	60.5	9,905	3,995	40.3	777	266	34.2	149	54	36.2
1920	14,139	4,723	33.4	6,058	2,631	43.4	6,588	1,786	27.1	1,341	253	18.9	151	53	35.1
18 to 20 years—1930	23,807	4,400	18.5	9,162	2,416	26.4	12,580	1,765	14.0	1,787	182	10.2	271	37	13.7
1920	18,734	2,274	12.1	7,970	1,379	17.3	8,261	749	9.1	2,261	112	5.0	236	33	14.0
21 years and over—1930		2,825			1,370			834			571			46	
1920		1,098			560			271			252			14	
RURAL-FARM															
5 to 20 years, 1930	26,208	18,235	69.6	9,922	7,250	73.1	15,607	10,684	68.5	593	247	41.7	80	52	
Male	13,898	9,329	67.1	5,275	3,720	70.5	8,263	5,462	66.1	315	120	38.1	44	27	
Female	12,310	8,906	72.3	4,647	3,530	76.0	7,344	5,222	71.1	278	127	45.7	36	25	
5 years	1,457	189	13.0	660	96	14.5	779	92	11.8	13	1		5		
6 years	1,457	986	67.7	651	437	67.1	790	538	68.1	9	5		7	6	
7 to 13 years	11,908	11,692	98.2	4,541	4,443	97.8	7,196	7,084	98.4	133	127	95.5	36	36	
14 and 15 years	3,595	2,953	82.1	1,249	1,112	89.0	2,291	1,798	78.5	50	40		5	3	
16 and 17 years	3,468	1,614	46.5	1,219	732	60.0	2,104	829	39.4	130	48	36.9	13	5	
18 to 20 years	4,323	801	18.5	1,602	430	26.8	2,447	343	14.0	258	26	10.1	14	2	
21 years and over		385			196			114			71			3	
RURAL-NONFARM															
5 to 20 years, 1930	118,532	86,219	72.7	52,524	40,347	76.8	60,945	43,200	70.9	3,872	1,902	49.1	1,175	763	64.9
Male	59,966	43,843	73.1	26,719	20,451	76.5	30,754	22,035	71.6	1,921	992	51.6	561	360	64.2
Female	58,566	42,376	72.4	25,805	19,896	77.1	30,191	21,165	70.1	1,951	910	46.6	614	403	65.6
5 years	7,610	2,630	34.6	4,173	1,474	35.3	3,278	1,104	33.7	83	24		74	28	
6 years	7,493	6,165	82.3	4,022	3,252	80.9	3,303	2,785	84.2	91	76		70	51	
7 to 13 years	55,041	54,203	98.5	25,303	24,897	98.4	28,048	27,654	98.6	1,170	1,146	97.9	514	500	97.3
14 and 15 years	14,727	12,800	86.9	5,874	5,349	91.1	8,377	7,060	84.4	352	282	80.1	124	100	80.6
16 and 17 years	14,177	6,822	48.1	5,592	3,389	60.6	7,801	3,166	40.6	647	218	33.7	136	49	36.0
18 to 20 years	19,484	3,599	18.5	7,560	1,986	26.3	10,133	1,422	14.0	1,529	156	10.2	257	35	13.6
21 years and over		2,440			1,174			720			500			43	

TABLE 7.—ILLITERACY, FOR THE STATE, URBAN AND RURAL: 1930 AND 1920

AGE, SEX, AND CENSUS YEAR	ALL CLASSES			NATIVE WHITE—NATIVE PARENTAGE			NATIVE WHITE—FOREIGN OR MIXED PARENTAGE			FOREIGN-BORN WHITE			NEGRO		
	Total number	Illiterate		Total number	Illiterate		Total number	Illiterate		Total number	Illiterate		Total number	Illiterate	
		Number	Per cent		Number	Per cent		Number	Per cent		Number	Per cent		Number	Per cent
THE STATE															
10 years and over—1930	1,221,474	59,874	4.5	411,510	1,271	0.3	507,112	2,230	0.4	378,586	55,136	14.6	23,485	1,157	4.9
1920	1,087,797	67,965	6.2	355,147	1,532	0.4	342,745	1,395	0.4	371,666	63,131	17.0	17,441	1,078	6.2
Male—1930	656,468	25,834	3.9	202,266	736	0.4	246,142	1,116	0.5	195,710	23,239	11.9	11,688	673	5.8
1920	547,724	31,866	5.8	174,933	841	0.5	165,577	684	0.4	197,484	29,555	15.0	9,034	667	7.4
Female—1930	565,006	34,040	5.1	209,244	535	0.3	260,970	1,114	0.4	182,876	31,897	17.4	11,797	484	4.1
1920	540,073	35,399	6.6	180,214	691	0.4	177,168	711	0.4	174,182	33,576	19.3	8,407	411	4.9
10 to 20 years—1930	335,692	1,011	0.3	105,536	182	0.2	207,943	484	0.2	16,978	319	1.9	5,163	25	0.5
1920	249,723	1,489	0.6	82,106	344	0.4	137,085	230	0.2	26,764	868	3.2	3,698	41	1.1
21 years and over—1930	985,782	58,863	6.0	305,974	1,089	0.4	299,169	1,746	0.6	361,608	54,817	15.2	18,322	1,132	6.2
1920	838,074	65,776	7.8	273,041	1,188	0.4	205,660	1,165	0.6	344,902	62,263	18.1	13,743	1,037	7.5
Male—1930	489,256	25,310	5.2	149,303	637	0.4	142,500	843	0.6	187,571	23,099	12.3	9,255	662	7.2
1920	424,216	31,190	7.4	134,210	648	0.5	97,529	571	0.6	184,568	29,212	15.8	7,263	646	8.9
Female—1930	496,532	33,553	6.8	156,671	452	0.3	156,669	903	0.6	174,037	31,718	18.2	9,067	470	5.2
1920	413,858	34,586	8.4	138,831	540	0.4	108,131	594	0.5	160,334	33,051	20.6	6,480	391	6.0
URBAN POPULATION															
10 years and over—1930	931,004	45,511	4.9	253,338	514	0.2	373,973	1,998	0.3	283,153	42,622	15.1	19,494	1,008	5.2
1920	737,473	48,805	6.6	205,493	387	0.2	244,849	742	0.3	272,612	46,714	17.1	13,863	853	6.1
Male—1930	458,873	19,057	4.2	123,034	263	0.2	179,399	576	0.3	146,301	17,570	12.0	9,666	585	6.1
1920	371,501	22,733	6.1	100,602	190	0.2	117,115	313	0.3	145,979	21,590	14.8	7,205	534	7.4
Female—1930	472,131	26,454	5.6	130,304	251	0.2	194,574	720	0.4	136,852	25,052	18.3	9,828	423	4.3
1920	365,972	26,072	7.1	104,891	197	0.2	127,734	429	0.3	126,633	25,124	19.8	6,658	318	4.8
10 to 20 years—1930	236,875	591	0.2	65,962	61	0.1	153,242	251	0.2	13,306	262	2.0	4,309	16	0.4
1920	168,843	882	0.5	48,367	54	0.1	97,258	137	0.1	20,380	657	3.2	2,784	29	1.0
21 years and over—1930	694,129	44,920	6.5	187,376	453	0.2	220,731	1,045	0.5	269,847	42,360	15.7	15,185	992	6.5
1920	568,630	47,923	8.4	157,126	333	0.2	147,591	605	0.4	252,232	46,057	18.3	11,079	823	7.4
Male—1930	342,226	18,791	5.5	90,463	237	0.3	103,663	450	0.4	140,014	17,465	12.5	7,646	577	7.5
1920	288,871	22,370	7.7	76,995	158	0.2	69,235	258	0.4	136,209	21,334	15.7	5,875	519	8.8
Female—1930	351,903	26,129	7.4	97,413	216	0.2	117,068	595	0.5	129,833	24,895	19.2	7,539	415	5.5
1920	279,759	25,553	9.1	80,131	175	0.2	78,356	347	0.4	116,023	24,723	21.3	5,204	304	5.8
RURAL POPULATION															
10 years and over—1930	290,470	14,363	3.7	157,672	757	0.5	133,139	934	0.7	95,433	12,514	13.1	3,991	149	3.7
1920	350,324	18,460	5.3	149,654	1,145	0.8	97,896	653	0.7	99,054	16,417	16.6	3,578	226	6.3
Male—1930	197,595	6,777	3.4	79,232	473	0.6	66,743	540	0.8	49,409	5,669	11.5	2,022	88	4.4
1920	176,223	9,133	5.2	74,331	651	0.9	48,462	371	0.8	51,505	7,965	15.5	1,829	133	7.3
Female—1930	192,875	7,586	3.9	78,440	284	0.4	66,396	394	0.6	46,024	6,845	14.9	1,969	61	3.1
1920	174,101	9,327	5.4	75,323	494	0.7	49,434	282	0.6	47,549	8,452	17.8	1,749	93	5.3
10 to 20 years—1930	98,817	420	0.4	39,574	121	0.3	54,701	233	0.4	3,672	57	1.6	854	9	1.1
1920	80,880	607	0.8	33,739	290	0.9	39,827	93	0.2	6,384	211	3.3	914	12	1.3
21 years and over—1930	291,653	13,943	4.8	118,098	636	0.5	78,438	701	0.9	91,761	12,457	13.6	3,137	140	4.5
1920	269,444	17,853	6.6	115,915	855	0.7	58,069	560	1.0	92,670	16,206	17.5	2,664	214	8.0
Male—1930	147,024	6,519	4.4	58,340	400	0.7	38,837	393	1.0	47,557	5,631	11.8	1,609	85	5.3
1920	135,345	8,820	6.5	57,215	490	0.9	28,294	313	1.1	48,359	7,878	16.3	1,388	127	9.1
Female—1930	144,629	7,424	5.1	59,758	236	0.4	39,601	308	0.8	44,204	6,826	15.4	1,528	55	3.6
1920	134,099	9,033	6.7	58,700	365	0.6	29,775	247	0.8	44,311	8,328	18.8	1,276	87	6.8
RURAL-FARM															
10 years and over, 1930	67,155	2,759	4.1	27,284	118	0.4	21,759	112	0.5	17,776	2,516	14.2	293	11	3.8
Male	36,237	1,359	3.8	14,655	89	0.6	11,869	68	0.6	9,513	1,192	12.5	168	8	4.8
Female	30,918	1,400	4.5	12,629	29	0.2	9,890	44	0.4	8,263	1,324	16.0	125	3	2.4
10 to 20 years	18,638	58	0.3	6,678	13	0.2	11,388	40	0.4	512	5	1.0	54	------	------
21 years and over	43,517	2,701	5.6	20,606	105	0.5	10,371	72	0.7	17,264	2,511	14.5	239	11	4.6
Male	26,184	1,326	5.1	11,010	84	0.8	5,770	45	0.8	9,238	1,187	12.8	135	8	5.9
Female	22,333	1,375	6.2	9,596	21	0.2	4,601	27	0.6	8,026	1,324	16.5	104	3	2.9
RURAL-NONFARM															
10 years and over, 1930	223,315	11,604	5.6	130,388	639	0.5	111,380	822	0.7	77,657	9,998	12.9	3,698	138	3.7
Male	161,358	5,418	3.4	64,577	384	0.6	54,874	472	0.9	39,896	4,477	11.2	1,854	80	4.3
Female	161,957	6,186	3.8	65,811	255	0.4	56,506	350	0.6	37,761	5,521	14.6	1,844	58	3.1
10 to 20 years	80,179	362	0.5	32,896	108	0.3	43,313	193	0.4	3,160	52	1.6	800	9	1.1
21 years and over	243,136	11,242	4.6	97,492	531	0.5	68,067	629	0.9	74,497	9,946	13.4	2,898	129	4.5
Male	120,840	5,193	4.3	47,830	316	0.7	33,067	348	1.1	38,319	4,447	11.6	1,474	77	5.2
Female	122,296	6,049	4.9	49,662	215	0.4	35,000	281	0.8	36,178	5,499	15.2	1,424	52	3.7

TABLE 8.—MARITAL CONDITION OF THE POPULATION 15 YEARS OLD AND OVER, BY SEX, COLOR, AND NATIVITY, FOR THE STATE, URBAN AND RURAL: 1930 AND 1920

[Per cent not shown where base is less than 100]

CLASS OF POPULATION AND CENSUS YEAR	MALES 15 YEARS OLD AND OVER								FEMALES 15 YEARS OLD AND OVER							
	Total	Single		Married		Widowed		Divorced	Total	Single		Married		Widowed		Divorced
		Number	Per cent	Number	Per cent	Number	Per cent			Number	Per cent	Number	Per cent	Number	Per cent	
THE STATE																
Total 1930	575,789	204,999	35.6	340,877	59.2	25,678	4.5	3,482	585,639	181,923	31.1	338,724	57.8	60,151	10.3	4,302
1920	486,474	173,286	35.6	288,047	59.2	22,195	4.6	1,796	479,332	145,537	30.4	278,227	58.0	52,826	11.0	2,063
Native white 1930	370,843	106,609	44.9	187,483	50.6	13,740	3.7	2,452	394,110	157,977	40.1	198,432	50.3	34,004	8.6	3,290
1920	284,467	125,618	44.2	144,529	50.8	12,139	4.3	1,382	301,944	120,554	39.9	148,928	49.3	30,335	10.0	1,628
Native parentage 1930	175,295	61,416	35.0	103,137	58.8	8,841	5.0	1,595	183,090	69,899	32.7	99,720	54.5	21,198	11.6	2,067
1920	155,516	55,568	35.7	89,887	57.8	8,579	5.5	1,008	160,772	53,454	33.2	84,807	52.7	21,100	13.1	1,140
Foreign or mixed par 1930	195,548	105,193	53.8	84,346	43.1	4,899	2.5	857	211,020	98,078	46.5	98,712	46.8	12,806	6.1	1,223
1920	128,951	70,050	54.3	54,642	42.4	3,560	2.8	374	141,172	67,100	47.5	64,121	45.4	9,235	6.5	488
Foreign-born white 1930	193,730	84,594	17.9	146,694	75.7	11,354	5.9	917	180,854	21,537	11.9	133,719	73.9	24,649	13.6	826
1920	193,071	44,263	22.9	138,532	71.8	9,581	5.0	365	169,764	23,112	13.6	124,791	73.5	21,322	12.6	366
Negro 1930	10,566	3,457	32.7	6,425	60.8	555	5.3	108	10,572	2,385	22.6	6,507	61.5	1,486	14.1	185
1920	8,249	3,042	36.9	4,684	56.8	469	5.6	48	7,534	1,852	24.6	4,458	59.2	1,148	15.2	69
Other races 1930	650	339	52.2	275	42.3	29	4.5	5	103	24	23.3	66	64.1	12	11.7	1
1920	687	363	52.8	302	44.0	16	2.3	1	90	19	------	50	------	21	------	------
URBAN POPULATION																
Total 1930	402,858	144,664	35.9	238,432	59.2	16,858	4.2	2,334	416,563	132,912	31.9	237,526	57.0	42,613	10.2	3,138
1920	331,018	120,408	36.4	194,350	58.9	13,861	4.2	1,066	325,383	101,269	31.1	186,988	57.5	35,331	10.9	1,342
Native white 1930	248,905	115,604	46.5	122,957	49.4	8,284	3.3	1,554	272,444	114,983	42.2	132,315	48.6	22,527	8.3	2,343
1920	181,129	83,738	46.2	89,335	49.3	6,712	3.7	763	195,953	82,649	42.2	93,220	47.6	18,718	9.6	1,030
Native parentage 1930	106,469	38,518	36.2	61,951	58.2	4,839	4.5	942	114,431	39,012	34.9	60,193	52.6	12,804	11.2	1,396
1920	89,617	33,608	37.5	50,919	56.8	4,247	4.7	507	93,672	33,136	35.4	47,886	51.1	11,800	12.6	673
Foreign or mixed par 1930	142,436	77,176	54.2	61,006	42.8	3,445	2.4	612	158,013	75,071	47.5	72,122	45.6	9,723	6.2	947
1920	91,512	50,130	54.8	38,416	42.0	2,465	2.7	256	102,281	49,513	48.4	45,334	44.3	6,918	6.8	357
Foreign-born white 1930	144,771	25,985	17.9	109,839	75.9	8,126	5.6	686	135,265	16,065	11.9	99,651	73.7	18,822	13.9	637
1920	142,668	33,945	23.8	101,427	71.1	6,793	4.8	264	123,357	17,214	14.0	90,110	73.0	15,661	12.7	260
Negro 1930	8,718	2,747	31.5	5,429	62.3	431	4.9	92	8,794	1,850	21.0	5,519	62.8	1,260	14.3	157
1920	6,629	2,415	36.4	3,822	57.7	345	5.2	38	6,023	1,395	23.2	3,629	60.3	942	15.6	52
Other races 1930	464	238	51.3	207	44.6	15	3.2	2	60	14	------	41	------	4	------	1
1920	592	310	52.4	266	44.9	11	1.9	1	50	11	------	29	------	10	------	------
RURAL POPULATION																
Total 1930	172,931	60,335	34.9	102,445	59.2	8,822	5.1	1,148	169,076	49,011	29.0	101,198	59.9	17,538	10.4	1,164
1920	155,456	52,878	34.0	93,197	60.0	8,334	5.4	730	153,949	44,268	28.8	91,239	59.3	17,495	11.4	721
Native white 1930	121,938	50,915	41.8	64,526	52.9	5,456	4.5	898	121,666	42,994	35.3	66,117	54.3	11,477	9.4	947
1920	103,338	41,880	40.5	55,194	53.4	5,427	5.3	619	105,991	37,905	35.8	55,708	52.6	11,617	11.0	598
Native parentage 1930	68,826	22,898	33.3	41,186	59.8	4,002	5.8	653	68,659	19,987	29.1	39,527	57.6	8,394	12.2	671
1920	65,899	21,960	33.3	38,968	59.1	4,332	6.6	501	67,100	20,318	30.3	36,921	55.0	9,300	13.9	467
Foreign or mixed par 1930	53,112	28,017	52.8	23,340	43.9	1,454	2.7	245	53,007	23,007	43.4	26,590	50.2	3,083	5.8	276
1920	37,439	19,920	53.2	16,226	43.3	1,095	2.9	118	38,891	17,587	45.2	18,787	48.3	2,317	6.0	131
Foreign-born white 1930	48,959	8,609	17.6	36,855	75.3	3,228	6.6	231	45,589	5,472	12.0	34,068	74.7	5,827	12.8	189
1920	50,403	10,318	20.5	37,105	73.6	2,788	5.5	101	46,407	5,898	12.7	34,681	74.7	5,661	12.2	106
Negro 1930	1,848	710	38.4	996	53.9	124	6.7	16	1,778	535	30.1	988	55.6	226	12.7	28
1920	1,620	627	38.7	862	53.2	114	7.0	10	1,511	457	30.2	829	54.9	205	13.6	17
Other races 1930	186	101	54.3	68	36.6	14	7.5	3	43	10	------	25	------	8	------	------
1920	95	53	------	36	------	5	------	------	40	8	------	21	------	11	------	------
RURAL-FARM																
Total, 1930	31,543	13,032	41.3	16,457	52.2	1,752	5.6	236	26,550	8,061	30.4	16,021	60.3	2,292	8.6	141
Native white	21,393	11,150	50.9	9,371	42.8	1,130	5.2	180	18,210	7,202	39.5	9,333	51.3	1,532	8.4	115
Native parentage	12,935	5,036	38.9	6,823	52.7	894	6.9	141	11,120	3,350	30.1	6,435	57.9	1,225	11.0	94
Foreign or mixed parentage	8,958	6,114	68.3	2,548	28.4	236	2.6	39	7,090	3,852	54.3	2,898	40.9	307	4.3	21
Foreign-born white	9,466	1,788	18.9	7,012	74.1	608	6.4	54	8,214	814	9.9	6,622	80.6	746	9.1	25
Negro	152	72	47.4	66	43.4	12	7.9	2	117	40	34.2	64	54.7	12	10.3	1
Other races	32	22	------	8	------	2	------	------	9	5	------	2	------	2	------	------
RURAL-NONFARM																
Total, 1930	141,388	47,303	33.5	85,988	60.8	7,070	5.0	912	142,526	40,950	28.7	85,177	59.8	15,246	10.7	1,023
Native white	100,045	39,765	39.7	55,155	55.1	4,326	4.3	718	103,456	35,792	34.6	56,784	54.9	9,945	9.6	832
Native parentage	55,891	17,862	32.0	34,363	61.5	3,108	5.6	512	57,539	16,637	28.9	33,092	57.5	7,169	12.5	577
Foreign or mixed parentage	44,154	21,903	49.6	20,792	47.1	1,218	2.8	206	45,917	19,155	41.7	23,692	51.6	2,776	6.0	255
Foreign-born white	39,493	6,821	17.3	29,843	75.6	2,620	6.6	177	37,375	4,658	12.5	27,446	73.4	5,081	13.6	164
Negro	1,696	638	37.6	930	54.8	112	6.6	14	1,661	495	29.8	924	55.6	214	12.9	27
Other races	154	79	51.3	60	39.0	12	7.8	3	34	5	------	23	------	6	------	------

TABLE 9.—FOREIGN WHITE STOCK BY COUNTRY OF ORIGIN, BY SEX, FOR THE STATE, URBAN AND RURAL, 1930, WITH 1920 FIGURES FOR THE FOREIGN-BORN WHITE ONLY

[The foreign-born white are classified by country of birth; the native white of foreign or mixed parentage are classified according to country of birth of father, except where the father is native and the mother foreign born, and then according to country of birth of mother. Per cent not shown where less than 0.1]

COUNTRY OF ORIGIN	FOREIGN WHITE STOCK, 1930												FOREIGN-BORN WHITE, 1920			
	Total				Foreign-born white				Native white of foreign or mixed parentage							
	Number	Per cent distribution	Male	Female	Number	Per cent distribution	Male	Female	Number	Per cent distribution	Male	Female	Number	Per cent distribution	Male	Female
All countries	1,039,109	100.0	519,297	519,812	382,871	100.0	197,846	185,025	656,238	100.0	321,451	334,787	376,513	100.0	199,891	176,622
England	61,545	5.9	30,026	31,519	22,062	5.8	10,754	11,308	39,483	6.0	19,272	20,211	22,708	6.0	11,227	11,481
Scotland	22,727	2.2	10,967	11,760	10,013	2.6	4,867	5,146	12,714	1.9	6,100	6,614	7,487	2.0	3,665	3,822
Wales	1,783	0.2	848	935	581	0.2	288	293	1,202	0.2	560	642	650	0.2	341	309
Northern Ireland	23,151	2.2	10,508	12,643	7,090	1.9	2,940	4,150	16,061	2.4	7,568	8,493	45,464	12.1	19,198	26,266
Irish Free State	128,742	12.4	57,672	71,070	31,328	8.2	12,725	18,603	97,414	14.8	44,947	52,467				
Norway	3,896	0.4	1,934	1,962	1,806	0.5	944	862	2,090	0.3	990	1,100	1,414	0.4	726	688
Sweden	41,374	4.0	20,877	20,497	18,453	4.8	9,541	8,912	22,921	3.5	11,336	11,585	17,697	4.7	8,887	8,810
Denmark	7,529	0.7	4,029	3,500	3,129	0.8	1,786	1,343	4,400	0.7	2,234	2,166	3,040	0.8	1,666	1,374
Netherlands	1,401	0.1	756	645	548	0.1	339	209	853	0.1	417	436	444	0.1	272	172
Switzerland	4,769	0.5	2,356	2,413	1,774	0.5	892	882	2,995	0.5	1,464	1,531	1,863	0.5	994	869
France	8,174	0.8	3,866	4,308	2,889	0.8	1,321	1,568	5,285	0.8	2,545	2,740	3,326	0.9	1,640	1,686
Germany	76,281	7.3	37,411	38,870	23,465	6.1	11,837	11,628	52,816	8.0	25,574	27,242	22,614	6.0	11,508	11,106
Poland	133,813	12.9	68,156	65,657	49,267	12.9	25,731	23,536	84,546	12.9	42,425	42,121	46,623	12.4	25,600	20,963
Czechoslovakia	32,491	3.1	16,278	16,213	12,220	3.2	6,086	6,134	20,271	3.1	10,192	10,079	6,558	1.7	3,445	3,113
Austria	17,176	1.7	8,208	8,968	6,306	1.6	2,971	3,335	10,870	1.7	5,237	5,633	12,699	3.4	6,387	6,312
Hungary	23,175	2.2	11,525	11,650	9,836	2.6	4,761	5,075	13,339	2.0	6,764	6,575	13,222	3.5	6,856	6,366
Yugoslavia	2,005	0.2	1,041	964	882	0.2	493	389	1,123	0.2	548	575	990	0.3	578	412
Russia	59,536	5.7	30,848	28,688	25,709	6.7	14,118	11,651	33,767	5.1	16,730	17,037	38,719	10.3	21,966	16,753
Lithuania	30,690	3.0	16,045	14,645	13,247	3.5	7,386	5,861	17,443	2.7	8,659	8,784	11,662	3.1	7,004	4,658
Finland	2,974	0.3	1,456	1,518	1,631	0.4	763	868	1,343	0.2	693	650	1,226	0.3	592	634
Rumania	2,646	0.3	1,334	1,312	1,176	0.3	617	561	1,468	0.2	717	751	1,202	0.3	636	566
Greece	6,523	0.6	3,728	2,795	3,337	0.9	2,138	1,199	3,186	0.5	1,590	1,596	3,851	1.0	2,814	1,037
Italy	237,262	21.9	119,212	108,050	87,123	22.8	48,951	38,172	140,139	21.4	70,261	69,878	80,322	21.3	46,324	33,998
Spain	1,567	0.2	990	577	917	0.2	665	252	650	0.1	325	325	1,233	0.3	1,053	180
Portugal	4,701	0.5	2,682	2,019	2,345	0.6	1,524	821	2,356	0.4	1,158	1,198	1,200	0.3	817	383
Armenia	1,458	0.1	810	648	774	0.2	465	309	684	0.1	345	339	1,001	0.3	665	336
Turkey	1,366	0.1	752	614	766	0.2	464	302	600	0.1	288	312	294	0.1	210	84
Canada—French	67,130	6.5	33,761	33,369	25,570	6.7	13,070	12,500	41,560	6.3	20,691	20,869	14,769	3.9	7,504	7,265
Canada—Other	29,885	2.9	14,113	15,772	12,238	3.2	5,712	6,526	17,647	2.7	8,401	9,246	9,862	2.6	4,632	5,230
Newfoundland	1,281	0.1	748	533	758	0.2	492	266	523	0.1	256	267	336	0.1	157	179
All other countries	12,958	1.2	6,369	5,589	5,569	1.4	3,205	2,364	6,489	1.0	3,164	3,325	4,037	1.1	2,467	1,570

COUNTRY OF ORIGIN	URBAN POPULATION, 1930						RURAL-FARM POPULATION, 1930						RURAL-NONFARM POPULATION, 1930					
	Foreign white stock		Foreign-born white		Native white of for. or mx. parentage		Foreign white stock		Foreign-born white		Native white of for. or mx. parentage		Foreign white stock		Foreign-born white		Native white of for. or mx. parentage	
	Number	Per cent distribution	Number	Per cent distribution	Number	Per cent distribution	Number	Per cent distribution	Number	Per cent distribution	Number	Per cent distribution	Number	Per cent distribution	Number	Per cent distribution	Number	Per cent distribution
All countries	772,236	100.0	236,472	100.0	425,764	100.0	46,525	100.0	17,880	100.0	28,645	100.0	220,348	100.0	78,619	100.0	141,829	100.0
England	41,576	5.4	14,992	5.2	26,584	5.5	2,042	4.4	678	3.8	1,364	4.8	17,927	8.1	6,392	8.1	11,535	8.1
Scotland	15,552	2.0	7,117	2.5	8,465	1.7	722	1.6	279	1.6	443	1.5	6,423	2.9	2,617	3.3	3,806	2.7
Wales	1,203	0.2	367	0.1	836	0.2	54	0.1	28	0.2	26	0.1	526	0.2	186	0.2	340	0.2
Northern Ireland	12,744	1.7	3,542	1.2	9,202	1.9	1,056	2.3	319	1.8	737	2.6	9,351	4.2	3,229	4.1	6,122	4.3
Irish Free State	104,426	13.5	25,788	9.0	78,638	16.2	2,957	6.4	782	4.4	2,175	7.6	21,359	9.7	4,758	6.1	16,601	11.7
Norway	2,333	0.3	1,019	0.4	1,314	0.3	227	0.5	129	0.7	98	0.3	1,336	0.6	658	0.8	678	0.5
Sweden	27,018	3.5	12,218	4.3	14,800	3.0	2,527	5.4	1,158	6.5	1,369	4.8	11,829	5.4	5,077	6.5	6,752	4.8
Denmark	4,758	0.6	2,015	0.7	2,743	0.6	558	1.2	260	1.5	298	1.0	2,213	1.0	854	1.1	1,359	1.0
Netherlands	908	0.1	350	0.1	558	0.1	67	0.1	35	0.2	32	0.1	426	0.2	163	0.2	263	0.2
Switzerland	2,777	0.4	1,029	0.4	1,748	0.4	690	1.5	277	1.5	413	1.4	1,302	0.6	468	0.6	834	0.6
France	5,338	0.7	1,827	0.6	3,511	0.7	534	1.1	212	1.2	322	1.1	2,302	1.0	850	1.1	1,452	1.0
Germany	52,645	6.8	15,988	5.6	36,657	7.5	4,610	9.9	1,690	9.5	2,920	10.2	19,026	8.6	5,787	7.4	13,239	9.3
Poland	94,712	12.3	35,434	12.4	59,278	12.2	10,664	22.9	3,806	21.3	6,858	23.9	28,437	12.9	10,027	12.8	18,410	13.0
Czechoslovakia	23,383	3.0	8,658	3.0	14,725	3.0	2,837	6.1	1,165	6.5	1,672	5.8	6,271	2.8	2,397	3.1	3,874	2.7
Austria	12,335	1.6	4,559	1.6	7,776	1.6	1,240	2.7	480	2.7	760	2.7	3,601	1.6	1,267	1.6	2,334	1.6
Hungary	17,829	2.3	7,663	2.7	10,166	2.1	882	1.9	412	2.3	470	1.6	4,464	2.0	1,761	2.2	2,703	1.9
Yugoslavia	1,411	0.2	643	0.2	768	0.2	130	0.3	53	0.3	77	0.3	464	0.2	186	0.2	278	0.2
Russia	51,185	6.6	22,298	7.8	28,887	5.9	2,843	6.1	1,252	7.0	1,591	5.6	5,508	2.5	2,219	2.8	3,289	2.3
Lithuania	21,756	2.8	9,576	3.3	12,180	2.5	3,047	6.5	1,274	7.1	1,773	6.2	5,887	2.7	2,397	3.1	3,490	2.5
Finland	857	0.1	440	0.2	417	0.1	682	1.5	414	2.3	268	0.9	1,435	0.7	777	1.0	658	0.5
Rumania	2,230	0.3	983	0.3	1,247	0.3	166	0.4	77	0.4	89	0.3	250	0.1	118	0.2	132	0.1
Greece	5,690	0.7	2,943	1.0	2,747	0.6	36	0.1	13	0.1	23	0.1	797	0.4	381	0.5	416	0.3
Italy	185,015	24.0	70,946	24.8	114,069	23.5	4,599	9.9	1,780	10.0	2,819	9.8	37,648	17.1	14,397	18.3	23,251	16.4
Spain	1,266	0.2	771	0.3	495	0.1	34	0.1	14	0.1	20	0.1	267	0.1	132	0.2	135	0.1
Portugal	3,313	0.4	1,803	0.6	1,510	0.3	68	0.1	24	0.1	44	0.2	1,320	0.6	518	0.7	802	0.6
Armenia	1,330	0.2	707	0.2	623	0.1	19	-------	10	0.1	9	-------	109	----	57	0.1	52	-------
Turkey	1,214	0.2	687	0.2	527	0.1	19	----	10	0.1	9	-------	133	0.1	69	0.1	64	-------
Canada—French	46,082	6.0	18,426	6.4	27,656	5.7	1,715	3.7	604	3.4	1,111	3.9	19,333	8.8	6,540	8.3	12,793	9.0
Canada—Other	21,042	2.7	8,782	3.1	12,260	2.5	1,057	2.3	443	2.5	614	2.1	7,786	3.5	3,013	3.8	4,773	3.4
Newfoundland	895	0.1	459	0.2	436	0.1	7	-------	4	-------	3	-------	379	0.2	295	0.4	84	0.1
All other countries	9,383	1.2	4,442	1.6	4,941	1.0	436	0.9	198	1.1	238	0.8	2,239	1.0	929	1.2	1,310	0.9

TABLE 10.—PERSONS 10 YEARS OLD AND OVER ENGAGED IN GAINFUL OCCUPATIONS, BY SEX AND INDUSTRY GROUPS, FOR THE STATE, URBAN AND RURAL: 1930

[Figures taken from a preliminary tabulation by industries and subject to slight changes in the final report on occupations. Per cent not shown where less than 0.1]

INDUSTRY GROUP	Total	Male	Female	PER CENT DISTRIBUTION		URBAN POPULATION		RURAL-FARM POPULATION		RURAL-NONFARM POPULATION	
				Male	Female	Male	Female	Male	Female	Male	Female
Total population	1,606,903	801,303	805,600			560,464	571,306	43,014	37,233	197,825	197,061
Persons 10 years old and over	1,321,474	656,468	665,006			458,873	472,131	36,237	30,918	161,358	161,957
Gainful workers (persons reporting a gainful occupation)	677,292	498,924	178,368			351,153	133,486	27,962	5,659	119,809	39,223
Per cent of total population	42.1	62.3	22.1			62.7	23.4	65.0	15.2	60.6	19.9
Per cent of population 10 years old and over	51.3	76.0	26.8			76.5	28.3	77.2	18.3	74.3	24.2
GAINFUL WORKERS											
All industries	677,292	498,924	178,368	100.0	100.0	351,153	133,486	27,962	5,659	119,809	39,223
Agriculture	36,687	35,422	1,265	7.1	0.7	6,417	169	19,450	803	9,555	293
Farmers (owners and tenants)	14,759	14,104	655	2.8	0.4	1,425	47	11,673	571	1,006	37
Farm managers and foremen	786	745	41	0.1		123	7	381	31	241	3
Farm laborers	20,839	20,340	499	4.1	0.3	4,803	82	7,365	191	8,172	226
Wageworkers	19,458	19,068	390	3.8	0.2	4,709	72	6,228	102	8,131	216
Unpaid family workers	1,381	1,272	109	0.3	0.1	94	10	1,137	89	41	10
Other occupations	303	233	70			66	33	31	10	136	27
Forestry and fishing	1,270	1,262	8	0.3		466	2	74	3	722	3
Forestry	416	410	6	0.1		155		67	3	188	3
Fishing	854	852	2	0.2		311	2	7		534	
Extraction of minerals	1,059	1,043	16	0.2		388	14	47		608	2
Coal mines	35	35				27				8	
Oil and gas wells	31	29	2			17	2			12	
Other mines and quarries	993	979	14	0.2		344	12	47		588	2
Manufacturing and mechanical industries	336,386	265,435	70,951	53.2	39.8	197,856	53,953	4,557	1,398	63,022	15,700
Building industry	48,132	47,383	749	9.5	0.4	31,955	538	1,277	18	14,151	193
Chemical and allied industries	8,284	6,252	2,032	1.3	1.1	4,679	1,406	101	54	1,472	572
Clothing industries	21,092	10,390	10,702	2.1	6.0	8,348	9,290	99	110	1,943	1,302
Food and allied industries	7,971	6,946	1,025	1.4	0.6	5,641	741	85	25	1,220	259
Bakeries	4,297	3,983	314	0.8	0.2	3,395	255	30	6	558	53
Slaughter and packing houses	800	739	61	0.1		651	57	3	2	85	2
Other food and allied industries	2,874	2,224	650	0.4	0.4	1,595	429	52	17	577	204
Automobile factories and repair shops	4,934	4,619	315	0.9	0.2	3,560	266	117	4	942	45
Automobile factories	2,244	1,978	266	0.4	0.1	1,603	227	18	2	357	37
Automobile repair shops	2,690	2,641	49	0.5		1,957	39	99	2	585	8
Iron and steel industries	85,771	73,056	12,715	14.6	7.1	59,898	11,035	716	140	12,442	1,540
Blast furnaces and steel rolling mills	5,552	5,030	522	1.0	0.3	4,266	421	28	8	736	93
Other iron and steel industries	80,219	68,026	12,193	13.6	6.8	55,632	10,614	688	132	11,706	1,447
Metal industries, except iron and steel	38,239	31,164	7,075	6.2	4.0	27,131	6,436	239	53	3,794	586
Lumber and furniture industries	5,446	4,997	449	1.0	0.3	3,420	309	175	4	1,402	136
Saw and planing mills	1,160	1,116	44	0.2		632	40	118		366	4
Other woodworking and furniture industries	4,286	3,881	405	0.8	0.2	2,788	269	57	4	1,036	132
Paper, printing, and allied industries	11,242	8,817	2,425	1.8	1.4	5,942	1,838	224	60	2,651	527
Printing, publishing, and engraving	6,955	5,587	1,368	1.1	0.8	4,511	1,094	63	23	1,013	251
Paper and allied industries	4,287	3,230	1,057	0.6	0.6	1,431	744	161	37	1,638	276
Cotton mills	10,711	6,489	4,222	1.3	2.4	1,895	1,268	238	176	4,356	2,778
Silk mills	9,999	5,782	4,217	1.2	2.4	2,214	2,002	119	151	3,449	2,064
Woolen and worsted mills	6,747	5,096	1,651	1.0	0.9	2,511	835	246	111	2,339	705
Other textile industries	14,923	9,802	5,121	2.0	2.9	5,498	3,043	280	153	4,024	1,925
Knitting mills	964	414	550	0.1	0.3	310	473	17	18	87	59
Other textile mills	13,959	9,388	4,571	1.9	2.6	5,188	2,570	263	135	3,937	1,866
Electrical machinery and supply factories	11,765	7,861	3,904	1.6	2.2	6,505	3,481	55	34	1,301	389
Rubber factories	7,638	5,052	2,586	1.0	1.4	4,145	2,128	48	30	859	428
Independent hand trades	4,261	2,278	1,983	0.5	1.1	1,782	1,496	39	30	457	457
Other manufacturing industries	39,231	29,451	9,780	5.9	5.5	22,732	7,741	499	245	6,220	1,794
Cigar and tobacco factories	1,799	1,133	666	0.2	0.4	860	447	20	31	253	188
Clay, glass, and stone industries	2,256	2,098	158	0.4	0.1	1,331	125	35	1	732	32
Shoe factories	656	394	262	0.1	0.1	348	225	3	5	43	32
Other leather industries	1,085	893	192	0.2	0.1	665	149	15	7	213	36
Miscellaneous manufacturing industries	33,435	24,033	8,502	5.0	4.8	19,528	6,795	426	201	4,979	1,506
Transportation	48,150	42,184	5,966	8.5	3.3	31,033	4,538	969	101	10,182	1,327
Construction and maintenance of streets, roads and sewers	5,749	5,688	61	1.1		3,632	49	295	1	1,761	11
Garages, greasing stations, and automobile laundries	6,568	6,327	241	1.3	0.1	4,131	153	194	6	2,002	82
Steam and street railroads	14,577	13,683	894	2.7	0.5	11,196	769	121	9	2,366	116
Steam railroads	11,801	11,001	800	2.2	0.4	8,813	687	108	7	2,080	106
Street railroads	2,776	2,682	94	0.5	0.1	2,383	82	13	2	286	10
Telegraph and telephone	7,833	3,574	4,259	0.7	2.4	2,628	3,297	61	58	885	904
Other transportation, including postal service	13,423	12,912	511	2.6	0.3	9,446	270	298	27	3,168	214
Postal service	3,339	3,084	255	0.6	0.1	2,194	75	86	20	804	160
Other transportation and communication	10,084	9,828	256	2.0	0.1	7,252	195	212	7	2,364	54
Trade	112,623	82,490	30,133	16.5	16.9	63,979	24,258	1,225	665	17,286	5,210
Banking and brokerage	8,376	5,892	2,484	1.2	1.4	4,159	1,878	141	63	1,592	543
Insurance and real estate	22,359	12,441	9,918	2.5	5.6	9,691	7,771	161	324	2,689	1,823
Automobile agencies and filling stations	6,682	6,096	586	1.2	0.3	4,508	452	87	15	1,501	119
Wholesale and retail trade, except automobiles	72,820	56,432	16,388	11.3	9.2	44,403	13,549	805	237	11,224	2,602
Other trade industries	2,386	1,629	757	0.3	0.4	1,218	608	31	26	380	123
Public service (not elsewhere classified)	15,097	13,480	1,617	2.7	0.9	10,572	1,247	171	45	2,737	325
Professional service	50,239	22,423	27,816	4.5	15.6	16,005	21,144	405	820	6,013	5,852
Recreation and amusement	5,583	4,069	1,514	0.8	0.8	3,080	1,155	80	35	909	324
Other professional and semiprofessional service	44,656	18,354	26,302	3.7	14.7	12,925	19,989	325	785	5,104	5,528
Domestic and personal service	61,845	23,848	37,997	4.8	21.3	16,958	26,084	751	1,768	6,139	10,145
Hotels, restaurants, boarding houses, etc.	13,920	8,452	5,468	1.7	3.1	6,950	4,125	87	124	1,406	1,219
Laundries and cleaning, dyeing, and pressing shops	5,123	2,694	2,429	0.5	1.4	2,232	1,050	22	17	440	462
Other domestic and personal service	42,802	12,702	30,100	2.5	16.9	7,767	20,009	642	1,627	4,293	8,464
Industry not specified	13,936	11,337	2,599	2.3	1.5	7,479	2,177	313	56	3,545	366

TABLE 11.—POPULATION BY AGE, COLOR, NATIVITY, AND SEX, FOR COUNTIES: 1930

COUNTY AND AGE (YEARS)	ALL CLASSES			NATIVE WHITE		FOREIGN-BORN WHITE		NEGRO	
	Total	Male	Female	Male	Female	Male	Female	Male	Female
Fairfield	**386,702**	**192,607**	**194,095**	**139,425**	**143,712**	**48,956**	**46,170**	**4,010**	**4,183**
Under 5	32,068	16,464	15,604	15,932	15,131	122	83	407	390
Under 1	*6,012*	*3,070*	*2,942*	*2,980*	*2,869*	*7*	*2*	*82*	*71*
5 to 9	35,895	18,136	17,759	17,342	16,996	445	423	346	338
10 to 14	37,719	18,989	18,730	18,278	18,016	448	415	259	295
15 to 19	35,508	17,597	17,911	16,222	16,383	1,095	1,176	277	350
20 to 24	31,618	15,339	16,279	12,670	13,217	2,280	2,584	364	477
25 to 29	29,390	14,216	15,174	10,221	10,938	3,494	3,736	473	493
30 to 34	29,643	14,449	15,194	9,127	9,758	4,885	5,065	406	369
35 to 44	61,473	31,216	30,257	15,987	16,594	14,485	12,899	687	757
45 to 54	43,662	22,579	21,083	10,692	11,187	11,380	9,470	476	424
55 to 64	28,496	14,016	14,480	7,350	8,181	6,429	6,117	215	179
65 to 74	15,243	7,101	8,142	4,021	4,979	2,998	3,082	76	81
75 and over	5,885	2,442	3,443	1,540	2,302	878	1,112	22	29
Unknown	102	63	39	43	30	17	8	2	1
Hartford	**421,097**	**208,947**	**212,150**	**149,402**	**156,282**	**55,275**	**51,491**	**4,163**	**4,345**
Under 5	36,228	18,437	17,791	17,886	17,169	114	140	431	475
Under 1	*6,852*	*3,661*	*3,291*	*3,479*	*3,200*	*3*	*3*	*87*	*87*
5 to 9	40,976	20,498	20,478	19,464	19,390	571	573	453	507
10 to 14	41,397	20,820	20,577	19,806	19,524	652	665	358	384
15 to 19	38,083	18,529	19,554	16,720	17,631	1,467	1,562	338	359
20 to 24	35,578	16,605	18,973	13,619	15,450	2,658	3,104	318	416
25 to 29	33,571	16,048	17,523	11,553	12,726	4,052	4,363	436	433
30 to 34	33,775	16,429	17,346	10,459	11,304	5,560	5,653	401	386
35 to 44	65,316	33,597	31,719	16,373	16,926	16,530	14,140	675	650
45 to 54	45,229	23,348	21,881	10,868	11,372	12,045	10,099	418	409
55 to 64	29,877	14,841	15,036	7,289	8,089	7,315	6,754	219	193
65 to 74	15,127	7,209	7,918	3,773	4,476	3,355	3,358	78	84
75 and over	5,535	2,342	3,193	1,408	2,103	898	1,048	36	42
Unknown	405	244	161	184	122	58	32	2	7
Litchfield	**82,556**	**42,081**	**40,475**	**32,328**	**32,088**	**9,343**	**8,077**	**382**	**357**
Under 5	6,565	3,358	3,207	3,309	3,159	19	13	30	35
Under 1	*1,207*	*622*	*585*	*675*	*580*	*2*		*5*	*5*
5 to 9	7,913	3,982	3,931	3,566	3,532	78	73	38	26
10 to 14	8,562	4,387	4,175	4,263	4,046	91	87	33	41
15 to 19	7,900	4,045	3,855	3,786	3,608	234	215	24	32
20 to 24	6,500	3,338	3,162	2,924	2,745	372	374	37	43
25 to 29	5,547	2,833	2,714	2,289	2,173	506	514	33	26
30 to 34	5,492	2,748	2,744	1,923	1,961	798	756	21	27
35 to 44	11,776	5,989	5,787	3,348	3,515	2,578	2,229	62	43
45 to 54	9,451	4,960	4,491	2,599	2,640	2,311	1,806	43	44
55 to 64	6,917	3,503	3,414	2,035	2,189	1,437	1,205	29	20
65 to 74	4,025	2,055	1,970	1,364	1,385	670	570	20	15
75 and over	1,847	852	995	603	757	238	233	11	5
Unknown	61	31	30	19	28	11	2	1	
Middlesex	**51,388**	**25,387**	**26,001**	**19,891**	**20,524**	**5,260**	**5,163**	**228**	**312**
Under 5	3,896	1,976	1,920	1,948	1,877	5	8	23	35
Under 1	*731*	*368*	*363*	*362*	*354*			*6*	*9*
5 to 9	4,671	2,366	2,305	2,323	2,282	20	27	23	26
10 to 14	5,000	2,511	2,489	2,471	2,427	30	22	10	39
15 to 19	4,704	2,273	2,431	2,158	2,316	72	70	13	45
20 to 24	3,858	1,932	1,926	1,775	1,747	132	149	24	30
25 to 29	3,262	1,636	1,626	1,375	1,348	236	259	25	19
30 to 34	3,316	1,649	1,667	1,224	1,241	368	437	25	19
35 to 44	7,048	3,406	3,642	2,028	2,317	1,347	1,288	30	37
45 to 54	6,065	3,086	2,979	1,778	1,767	1,280	1,184	26	28
55 to 64	4,965	2,445	2,520	1,435	1,524	989	973	19	22
65 to 74	3,172	1,488	1,684	884	1,134	598	542	6	8
75 and over	1,425	645	780	458	572	183	204	4	4
Unknown	6	4	2	4	2				

COUNTY AND AGE (YEARS)	ALL CLASSES			NATIVE WHITE		FOREIGN-BORN WHITE		NEGRO	
	Total	Male	Female	Male	Female	Male	Female	Male	Female
New Haven	**463,449**	**230,771**	**232,678**	**168,323**	**174,627**	**57,533**	**53,423**	**4,765**	**4,581**
Under 5	37,536	19,097	18,439	18,493	17,828	124	121	472	486
Under 1	*6,788*	*3,492*	*3,296*	*3,599*	*3,189*	*4*	*4*	*87*	*102*
5 to 9	44,196	22,378	21,818	21,473	20,880	443	455	457	475
10 to 14	47,585	24,014	23,571	23,140	22,607	501	575	371	384
15 to 19	43,907	21,821	22,086	20,158	20,260	1,306	1,472	352	348
20 to 24	38,163	18,447	19,716	15,778	16,687	2,290	2,586	372	438
25 to 29	34,638	16,478	18,160	12,480	13,995	3,526	3,721	469	441
30 to 34	35,089	17,063	18,026	11,458	12,412	5,141	5,237	442	371
35 to 44	70,319	35,853	34,466	18,274	19,368	16,712	14,376	835	720
45 to 54	51,651	26,586	25,065	12,531	13,248	13,479	11,343	550	469
55 to 64	34,484	16,953	17,531	8,277	9,461	8,379	7,805	277	264
65 to 74	18,603	8,912	9,691	4,538	5,380	4,249	4,192	121	118
75 and over	6,945	2,984	3,961	1,616	2,392	1,317	1,504	48	64
Unknown	333	185	148	107	109	66	36	9	3
New London	**118,966**	**60,331**	**58,635**	**46,740**	**45,927**	**12,613**	**11,882**	**794**	**792**
Under 5	9,968	5,131	4,837	5,030	4,737	22	21	74	69
Under 1	*1,960*	*974*	*986*	*960*	*970*		*2*	*14*	*12*
5 to 9	10,943	5,604	5,339	5,428	5,146	84	105	83	84
10 to 14	11,285	5,695	5,590	5,500	5,401	122	128	71	61
15 to 19	10,147	5,071	5,076	4,728	4,660	284	320	56	66
20 to 24	9,871	5,190	4,681	4,539	4,123	575	498	53	59
25 to 29	9,019	4,855	4,164	3,918	3,311	823	777	79	73
30 to 34	8,481	4,401	4,080	3,194	2,929	1,093	1,096	74	55
35 to 44	16,609	8,289	8,320	4,830	5,100	3,317	3,090	106	121
45 to 54	13,534	6,860	6,674	3,819	3,992	2,933	2,571	97	108
55 to 64	10,342	5,066	5,270	2,984	3,304	2,016	1,913	53	58
65 to 74	6,077	2,990	3,087	1,938	2,086	1,014	975	31	25
75 and over	2,673	1,173	1,500	828	1,100	328	385	17	13
Unknown	17	6	11	4	8	2	3		
Tolland	**28,659**	**14,540**	**14,119**	**11,322**	**11,076**	**3,133**	**2,958**	**83**	**84**
Under 5	2,234	1,151	1,083	1,139	1,074	6	1	6	8
Under 1	*397*	*214*	*183*	*212*	*183*	*1*		*1*	
5 to 9	2,663	1,360	1,303	1,340	1,275	17	16	2	12
10 to 14	2,909	1,540	1,369	1,513	1,345	18	16	9	8
15 to 19	2,755	1,467	1,288	1,394	1,224	58	50	15	14
20 to 24	2,225	1,102	1,123	1,010	1,033	84	81	8	9
25 to 29	1,796	875	921	737	759	132	158	6	4
30 to 34	1,818	895	923	667	686	218	229	10	8
35 to 44	3,959	1,933	2,026	1,133	1,222	787	797	13	7
45 to 54	3,279	1,662	1,617	896	948	760	662	6	7
55 to 64	2,634	1,330	1,304	763	786	564	515	3	3
65 to 74	1,677	889	788	526	481	359	303	4	3
75 and over	708	336	372	204	241	130	130	1	1
Unknown	2		2		2				
Windham	**54,086**	**26,639**	**27,447**	**20,741**	**21,444**	**5,783**	**5,861**	**148**	**127**
Under 5	4,404	2,228	2,176	2,205	2,147	7	15	16	12
Under 1	*803*	*394*	*409*	*393*	*405*			*1*	*1*
5 to 9	5,273	2,669	2,604	2,586	2,523	59	75	24	6
10 to 14	5,589	2,723	2,866	2,594	2,738	118	114	11	13
15 to 19	5,119	2,540	2,579	2,321	2,348	202	218	16	11
20 to 24	4,049	1,978	2,071	1,713	1,749	256	307	8	13
25 to 29	3,560	1,738	1,822	1,394	1,461	333	354	10	7
30 to 34	3,530	1,720	1,810	1,295	1,341	408	463	13	5
35 to 44	7,281	3,553	3,728	2,187	2,326	1,344	1,379	19	23
45 to 54	6,191	3,084	3,107	1,769	1,835	1,303	1,254	10	16
55 to 64	4,702	2,313	2,389	1,350	1,490	952	890	10	7
65 to 74	2,978	1,439	1,539	871	969	561	560	5	9
75 and over	1,399	650	749	452	510	190	232	6	5
Unknown	11	4	7	4	7				

TABLE 12.—POPULATION BY AGE, COLOR, NATIVITY, AND SEX, FOR URBAN PLACES OF 10,000 OR MORE: 1930

AREA AND AGE (YEARS)	ALL CLASSES			NATIVE WHITE		FOREIGN-BORN WHITE		NEGRO	
	Total	Male	Female	Male	Female	Male	Female	Male	Female
Ansonia city	19,898	10,158	9,740	6,507	6,661	3,054	2,589	594	488
Under 5	1,675	845	830	764	755	5	4	76	71
Under 1	*287*	*153*	*154*	*124*	*152*		*1*	*9*	*21*
5 to 9	2,078	1,004	1,074	925	992	20	25	59	57
10 to 14	2,246	1,104	1,142	1,038	1,077	26	23	40	42
15 to 19	2,005	1,040	965	928	858	77	67	35	40
20 to 24	1,648	830	818	658	663	119	99	52	55
25 to 29	1,463	725	738	476	513	173	168	76	57
30 to 34	1,464	740	724	400	414	268	272	72	38
35 to 44	3,047	1,633	1,414	593	565	936	779	103	70
45 to 54	2,057	1,093	964	333	369	712	569	48	26
55 to 64	1,365	726	639	230	277	484	341	12	21
65 to 74	636	322	314	124	129	184	178	14	7
75 and over	193	83	110	33	47	42	58	7	4
Unknown	21	13	8	5	2	8	6		
Bridgeport city	146,716	73,061	73,655	50,190	52,376	21,087	19,672	1,715	1,599
Under 5	12,008	6,129	5,879	5,901	5,675	43	34	184	170
Under 1	*2,873*	*1,755*	*1,118*	*1,120*	*1,082*	*4*	*1*	*31*	*35*
5 to 9	13,711	6,906	6,805	6,573	6,483	184	162	149	160
10 to 14	14,854	7,431	7,423	7,126	7,123	201	174	103	126
15 to 19	14,006	6,840	7,166	6,219	6,508	505	530	115	127
20 to 24	12,230	5,835	6,395	4,777	5,235	908	993	140	166
25 to 29	11,142	5,328	5,814	3,769	4,127	1,342	1,516	211	169
30 to 34	11,353	5,511	5,842	3,288	3,497	2,041	2,206	174	139
35 to 44	23,717	12,261	11,456	5,361	5,534	6,588	5,651	206	269
45 to 54	16,409	8,656	7,753	3,466	3,633	4,977	3,965	201	154
55 to 64	10,350	5,113	5,237	2,236	2,528	2,759	2,639	107	69
65 to 74	5,173	2,354	2,819	1,101	1,450	1,224	1,330	26	39
75 and over	1,710	665	1,045	355	570	303	465	7	10
Unknown	53	32	21	18	13	12	7	2	1
Bristol city	28,451	14,436	14,015	10,449	10,552	3,921	3,405	55	53
Under 5	2,904	1,481	1,423	1,468	1,390	8	20	5	10
Under 1	*587*	*305*	*282*	*303*	*280*	*1*	*1*	*1*	*1*
5 to 9	3,128	1,555	1,573	1,472	1,488	75	76	5	8
10 to 14	2,855	1,430	1,425	1,336	1,340	91	82	3	3
15 to 19	2,589	1,262	1,327	1,128	1,181	132	139	1	7
20 to 24	2,431	1,183	1,248	933	1,004	239	238	10	6
25 to 29	2,226	1,085	1,141	766	808	310	327	8	6
30 to 34	2,301	1,142	1,159	722	761	414	394	5	4
35 to 44	4,176	2,249	1,927	1,129	1,051	1,112	871	6	4
45 to 54	2,784	1,505	1,279	688	678	809	598	7	3
55 to 64	1,777	922	855	465	446	452	407	4	2
65 to 74	941	471	470	247	264	223	206	1	
75 and over	320	139	181	86	136	53	45		
Unknown	19	12	7	9	5	3	2		
Danbury city	22,261	11,112	11,149	8,505	8,960	2,506	2,080	94	109
Under 5	1,791	932	859	916	849	7	3	9	7
Under 1	*367*	*193*	*174*	*179*	*173*			*4*	*1*
5 to 9	1,884	956	928	927	893	18	20	11	10
10 to 14	1,953	975	978	950	954	19	13	6	11
15 to 19	2,013	992	1,021	933	968	50	46	9	7
20 to 24	1,844	898	946	781	830	105	103	10	13
25 to 29	1,692	883	809	664	667	212	182	7	10
30 to 34	1,620	825	795	573	575	242	212	9	8
35 to 44	3,442	1,758	1,684	1,053	1,138	689	529	16	17
45 to 54	2,424	1,184	1,240	649	826	524	403	9	11
55 to 64	1,942	935	1,007	559	646	368	349	6	12
65 to 74	1,200	583	617	370	416	212	201	1	
75 and over	452	189	263	128	191	60	69	1	3
Unknown	4	2	2	2	2				
Derby city	10,788	5,374	5,414	3,878	4,029	1,454	1,346	40	37
Under 5	890	457	433	448	428	3	2	5	3
Under 1	*167*	*87*	*80*	*85*	*79*	*1*		*1*	*1*
5 to 9	1,234	639	595	631	584	6	7	2	3
10 to 14	1,305	653	652	643	638	7	12	3	2
15 to 19	1,162	574	588	536	544	36	43	2	1
20 to 24	853	406	447	359	389	44	56	3	2
25 to 29	698	344	354	260	273	91	80	3	1
30 to 34	683	333	350	200	209	128	136	4	4
35 to 44	1,563	784	779	314	347	460	426	10	6
45 to 54	1,167	594	573	224	275	370	295		3
55 to 64	775	379	396	171	203	203	185	5	8
65 to 74	332	163	169	75	85	82	83	2	2
75 and over	120	46	74	25	50	21	22		2
Unknown	6	2	4	2	4				
East Hartford town	17,125	8,627	8,498	6,895	6,855	1,686	1,574	46	69
Under 5	1,581	804	777	799	764	2	3	3	10
Under 1	*305*	*152*	*153*	*150*	*152*			*2*	*1*
5 to 9	1,749	874	875	859	864	11	5	4	6
10 to 14	1,733	875	858	853	835	16	13	7	10
15 to 19	1,495	798	697	753	647	37	41	8	9
20 to 24	1,356	652	704	567	625	80	74	5	5
25 to 29	1,305	654	651	544	543	108	106	2	2
30 to 34	1,227	588	639	447	484	141	153		2
35 to 44	2,660	1,332	1,328	843	847	485	473	4	8
45 to 54	1,895	996	899	596	556	394	334	6	9
55 to 64	1,221	622	599	378	380	239	214	5	5
65 to 74	623	311	312	177	201	133	110	1	1
75 and over	269	115	154	73	104	41	48	1	2
Unknown	11	6	5	6	5				
Hartford city	164,072	80,015	84,057	53,954	58,935	22,843	21,685	3,144	3,366
Under 5	13,454	6,760	6,694	6,363	6,275	60	56	331	360
Under 1	*2,639*	*1,367*	*1,272*	*1,300*	*1,199*	*2*	*1*	*64*	*72*
5 to 9	14,349	7,106	7,243	6,510	6,598	232	246	359	392
10 to 14	14,157	7,043	7,114	6,452	6,490	306	327	282	293
15 to 19	14,178	6,652	7,526	5,683	6,490	704	769	262	266
20 to 24	15,313	6,869	8,444	5,346	6,594	1,278	1,529	237	320
25 to 29	14,967	7,130	7,837	4,800	5,482	1,998	2,001	327	354
30 to 34	14,297	6,991	7,306	4,221	4,552	2,458	2,437	305	314
35 to 44	25,921	13,334	12,587	6,163	6,453	6,641	5,608	520	524
45 to 54	17,823	8,930	8,893	3,907	4,429	4,718	4,162	296	302
55 to 64	11,856	5,714	6,142	2,662	3,137	2,883	2,863	154	142
65 to 74	5,678	2,601	3,077	1,324	1,717	1,220	1,297	54	63
75 and over	1,868	753	1,115	428	709	310	376	15	30
Unknown	211	132	79	95	59	35	14	2	6
Meriden city	38,481	19,137	19,344	14,513	14,970	4,542	4,329	80	45
Under 5	2,964	1,482	1,482	1,470	1,473	5	7	7	2
Under 1	*546*	*267*	*279*	*267*	*278*				*1*
5 to 9	3,415	1,690	1,725	1,655	1,688	29	32	6	5
10 to 14	4,010	2,081	1,929	2,018	1,885	43	41	20	3
15 to 19	3,683	1,894	1,789	1,779	1,686	99	99	16	4
20 to 24	3,036	1,524	1,512	1,361	1,348	162	163	1	1
25 to 29	2,836	1,371	1,465	1,143	1,201	225	258	3	6
30 to 34	2,863	1,365	1,498	1,003	1,070	360	420	2	8
35 to 44	5,640	2,821	2,819	1,625	1,825	1,189	988	7	6
45 to 54	4,291	2,159	2,132	1,174	1,221	974	905	10	6
55 to 64	3,181	1,548	1,633	749	890	794	741	4	2
65 to 74	1,862	899	963	386	475	510	487	3	1
75 and over	697	303	394	150	205	152	188	1	1
Unknown	3		3		3				
Middletown city	24,554	11,860	12,694	8,890	9,619	2,873	2,937	89	138
Under 5	1,818	928	890	919	879	4	4	5	7
Under 1	*342*	*174*	*168*	*172*	*167*			*2*	*1*
5 to 9	2,181	1,122	1,059	1,107	1,041	7	10	8	8
10 to 14	2,286	1,100	1,186	1,075	1,155	22	18	3	18
15 to 19	2,358	1,058	1,300	1,022	1,227	33	43	3	30
20 to 24	2,002	977	1,025	882	916	82	99	12	10
25 to 29	1,647	817	830	658	658	149	165	10	7
30 to 34	1,724	838	886	564	600	261	280	11	6
35 to 44	3,528	1,680	1,848	884	1,064	785	764	10	20
45 to 54	2,916	1,479	1,437	769	788	694	637	14	12
55 to 64	2,273	1,076	1,197	572	650	494	534	8	13
65 to 74	1,287	570	717	300	427	268	285	2	5
75 and over	529	211	318	134	213	74	103	3	2
Unknown	5	4	1	4	1				
Naugatuck borough	14,315	7,232	7,083	5,374	5,367	1,846	1,703	10	13
Under 5	1,004	523	481	518	475	4	6	1	
Under 1	*190*	*104*	*86*	*103*	*84*	*1*	*2*		
5 to 9	1,294	636	658	627	651	7	5	2	2
10 to 14	1,504	787	717	778	708	8	7	1	2
15 to 19	1,390	702	688	671	653	29	33	2	2
20 to 24	1,224	622	602	579	546	43	55		1
25 to 29	1,092	531	561	440	475	91	86		
30 to 34	1,145	574	571	436	432	138	136		3
35 to 44	2,171	1,131	1,040	572	573	556	467	2	
45 to 54	1,412	703	709	314	345	388	363	1	1
55 to 64	1,225	575	650	236	297	339	351		2
65 to 74	657	348	309	153	154	194	155	1	
75 and over	179	87	92	43	55	44	37		
Unknown	18	13	5	7	3	5	2		
New Britain city	68,128	34,294	33,834	23,143	23,875	10,967	9,779	179	180
Under 5	6,258	3,202	3,056	3,159	3,002	24	29	19	25
Under 1	*1,167*	*625*	*542*	*620*	*539*		*1*	*5*	*2*
5 to 9	7,318	3,656	3,662	3,508	3,508	129	124	18	30
10 to 14	7,675	3,866	3,809	3,750	3,679	103	117	12	13
15 to 19	6,831	3,347	3,484	3,078	3,220	257	249	12	15
20 to 24	5,610	2,627	2,983	2,170	2,444	445	522	12	17
25 to 29	5,233	2,495	2,738	1,727	1,845	742	871	26	22
30 to 34	5,211	2,573	2,638	1,375	1,428	1,177	1,191	21	19
35 to 44	10,608	5,581	5,027	1,882	2,041	3,666	2,961	30	25
45 to 54	6,729	3,639	3,090	1,255	1,238	2,364	1,843	20	9
55 to 64	4,058	2,083	1,975	759	850	1,320	1,122	4	3
65 to 74	1,954	947	1,007	347	431	597	574	3	2
75 and over	592	248	344	110	175	136	169	2	
Unknown	51	30	21	23	14	7	7		
New Haven city	162,655	79,549	83,106	56,505	60,658	20,337	19,754	2,626	2,876
Under 5	13,059	6,590	6,469	6,314	6,201	25	28	246	237
Under 1	*2,409*	*1,231*	*1,178*	*1,176*	*1,127*		*1*	*53*	*49*
5 to 9	15,155	7,698	7,457	7,317	7,100	129	100	249	254
10 to 14	16,323	8,172	8,151	7,848	7,763	127	159	196	228
15 to 19	15,665	7,616	8,049	7,007	7,312	417	538	189	198
20 to 24	13,932	6,428	7,504	5,478	6,267	777	1,030	171	205
25 to 29	12,641	5,888	6,753	4,372	5,033	1,286	1,489	223	230
30 to 34	12,179	5,922	6,257	3,800	4,079	1,895	1,953	212	222
35 to 44	24,069	12,063	12,006	5,687	6,323	5,868	5,220	494	462
45 to 54	18,291	9,219	9,072	4,026	4,522	4,829	4,220	349	328
55 to 64	12,117	5,797	6,320	2,634	3,254	2,966	2,879	187	187
65 to 74	6,691	3,079	3,612	1,492	1,965	1,506	1,567	78	79
75 and over	2,449	1,048	1,401	512	796	506	562	29	43
Unknown	84	29	55	18	43	6	9	3	3

TABLE 12.—POPULATION BY AGE, COLOR, NATIVITY, AND SEX, FOR URBAN PLACES OF 10,000 OR MORE: 1930—Continued

AREA AND AGE (YEARS)	ALL CLASSES			NATIVE WHITE		FOREIGN-BORN WHITE		NEGRO	
	Total	Male	Female	Male	Female	Male	Female	Male	Female
New London city	29,640	14,925	14,655	11,608	11,410	2,871	2,863	391	374
Under 5	2,470	1,231	1,239	1,191	1,197	4	4	35	33
Under 1	*515*	*252*	*261*	*247*	*254*			*5*	*6*
5 to 9	2,521	1,283	1,238	1,221	1,183	14	15	41	38
10 to 14	2,553	1,280	1,273	1,236	1,226	19	28	25	19
15 to 19	2,507	1,221	1,286	1,136	1,165	60	92	23	29
20 to 24	3,043	1,696	1,347	1,516	1,167	137	144	30	35
25 to 29	2,705	1,505	1,200	1,212	920	209	239	54	41
30 to 34	2,419	1,300	1,119	932	821	301	270	44	28
35 to 44	4,070	2,021	2,049	1,195	1,291	739	691	62	67
45 to 54	3,147	1,564	1,583	846	929	663	599	49	55
55 to 64	2,412	1,110	1,302	643	804	448	479	14	19
65 to 74	1,276	579	697	353	474	211	217	12	6
75 and over	511	192	319	124	231	66	84	2	4
Unknown	6	3	3	3	2		1		
Norwalk city	36,019	17,791	18,228	13,528	14,162	3,815	3,632	439	432
Under 5	2,935	1,496	1,439	1,446	1,392	9	6	41	41
Under 1	*523*	*274*	*248*	*266*	*239*			*8*	*9*
5 to 9	3,174	1,600	1,574	1,531	1,501	37	45	31	27
10 to 14	3,081	1,548	1,533	1,477	1,467	37	40	34	25
15 to 19	3,117	1,534	1,583	1,410	1,434	83	105	41	44
20 to 24	3,000	1,479	1,521	1,235	1,269	204	208	39	44
25 to 29	2,902	1,421	1,481	1,071	1,128	303	304	43	49
30 to 34	2,805	1,412	1,393	955	993	419	363	35	37
35 to 44	5,490	2,776	2,714	1,686	1,742	1,017	880	71	82
45 to 54	4,071	2,062	2,009	1,142	1,234	855	726	64	49
55 to 64	3,012	1,384	1,628	878	1,075	484	531	22	22
65 to 74	1,732	783	949	496	640	273	301	14	8
75 and over	699	296	403	198	286	94	113	4	4
Unknown	1		1		1				
Norwich city	23,021	11,192	11,829	8,446	9,104	2,517	2,511	214	207
Under 5	2,014	1,083	931	1,053	909	8	2	20	19
Under 1	*320*	*203*	*177*	*199*	*176*			*4*	*1*
5 to 9	2,342	1,179	1,163	1,138	1,134	12	12	29	17
10 to 14	2,453	1,223	1,230	1,177	1,188	18	16	27	26
15 to 19	2,052	978	1,074	924	997	33	63	20	14
20 to 24	1,647	761	886	672	793	79	82	8	11
25 to 29	1,545	741	804	607	627	122	164	12	12
30 to 34	1,523	726	797	500	535	213	251	12	11
35 to 44	3,230	1,581	1,649	802	957	751	663	26	25
45 to 54	2,592	1,258	1,334	647	765	582	538	26	31
55 to 64	1,979	902	1,077	488	638	393	412	19	27
65 to 74	1,148	559	589	311	366	228	213	9	9
75 and over	493	200	293	126	193	68	95	6	5
Unknown	3	1	2	1	2				
Shelton city	10,113	5,159	4,954	3,810	3,722	1,323	1,209	23	23
Under 5	825	444	381	442	377	1		1	4
Under 1	*158*	*69*	*89*	*69*	*81*				*2*
5 to 9	1,144	563	581	552	570	11	8		3
10 to 14	1,208	621	587	605	573	11	13	5	1
15 to 19	968	532	436	512	429	19	22	1	5
20 to 24	760	384	376	341	337	43	37		2
25 to 29	659	320	339	245	256	74	81	1	2
30 to 34	708	335	373	215	236	116	137	3	
35 to 44	1,524	800	724	357	360	436	360	6	4
45 to 54	1,028	517	511	222	252	291	259	3	
55 to 64	747	386	361	191	198	194	162	1	1
65 to 74	372	192	180	97	93	94	86	1	1
75 and over	149	64	85	30	41	33	44	1	
Unknown	1	1		1					
Stamford city	46,346	23,251	23,095	15,527	16,173	6,651	5,817	1,037	1,101
Under 5	4,336	2,195	2,141	2,060	2,004	15	22	120	115
Under 1	*787*	*389*	*398*	*364*	*389*		*1*	*25*	*17*
5 to 9	4,572	2,323	2,249	2,146	2,098	67	58	110	93
10 to 14	4,522	2,278	2,244	2,126	2,091	67	69	74	84
15 to 19	4,265	2,109	2,156	1,871	1,897	165	154	71	104
20 to 24	4,167	2,020	2,147	1,516	1,641	392	362	108	144
25 to 29	3,939	1,949	1,990	1,229	1,279	588	555	129	155
30 to 34	3,695	1,873	1,822	973	1,032	783	693	114	97
35 to 44	7,248	3,710	3,538	1,538	1,695	1,994	1,666	164	176
45 to 54	4,854	2,533	2,321	1,008	1,085	1,416	1,143	108	93
55 to 64	2,789	1,416	1,373	645	767	741	639	26	26
65 to 74	1,467	649	818	315	448	321	359	12	11
75 and over	488	193	295	87	195	102	97	3	3
Unknown	4	3	1	3	1				
Stratford town	19,212	9,734	9,478	7,336	7,336	2,290	2,013	105	124
Under 5	1,616	810	806	793	789	5		12	17
Under 1	*303*	*157*	*146*	*154*	*114*			*5*	*2*
5 to 9	1,912	979	933	950	906	14	14	14	12
10 to 14	2,172	1,116	1,056	1,078	1,022	26	14	12	17
15 to 19	1,877	953	924	896	876	51	37	6	11
20 to 24	1,470	771	699	670	623	94	70	7	5
25 to 29	1,312	619	693	476	555	136	132	7	6
30 to 34	1,395	682	713	488	510	135	193	9	10
35 to 44	3,091	1,585	1,506	897	870	669	613	19	22
45 to 54	2,170	1,157	1,013	522	515	624	487	9	11
55 to 64	1,281	649	632	315	341	329	284	5	7
65 to 74	653	310	343	183	217	122	122	5	4
75 and over	262	102	160	68	112	34	47		1
Unknown	1	1				1			
Torrington city	26,040	13,329	12,711	9,303	9,314	3,941	3,315	85	82
Under 5	2,208	1,120	1,088	1,101	1,071	12	8	7	9
Under 1	*461*	*256*	*215*	*252*	*215*	*2*		*2*	*2*
5 to 9	2,564	1,293	1,271	1,251	1,234	31	30	11	7
10 to 14	2,824	1,425	1,399	1,388	1,353	32	33	5	13
15 to 19	2,729	1,379	1,350	1,259	1,245	119	94	1	11
20 to 24	2,293	1,183	1,110	1,005	942	170	162	8	6
25 to 29	1,945	969	976	720	738	240	235	9	3
30 to 34	1,883	945	938	590	603	301	329	4	6
35 to 44	3,862	2,022	1,840	854	878	1,145	954	23	8
45 to 54	2,793	1,483	1,310	513	565	962	736	8	9
55 to 64	1,781	936	845	379	383	554	455	3	7
65 to 74	829	423	406	184	203	234	201	5	2
75 and over	315	142	173	64	94	77	78	1	1
Unknown	14	9	5	5	5	4			
Wallingford borough	11,170	5,532	5,638	4,076	4,219	1,437	1,398	16	21
Under 5	888	467	421	461	416	4	2	2	3
Under 1	*183*	*87*	*96*	*87*	*96*				
5 to 9	1,017	528	489	518	477	8	9	2	3
10 to 14	1,151	578	573	567	558	11	11		4
15 to 19	1,136	538	598	507	558	30	39	1	1
20 to 24	910	444	466	393	409	51	56		1
25 to 29	797	385	412	296	319	87	92	2	1
30 to 34	768	361	407	244	271	115	136	2	
35 to 44	1,713	842	871	416	438	421	428	4	5
45 to 54	1,297	680	617	303	333	375	282	2	2
55 to 64	871	421	450	223	254	196	196		
65 to 74	436	217	219	107	120	110	98		1
75 and over	184	70	114	40	65	29	49	1	
Unknown	2	1	1	1	1				
Waterbury city	99,902	50,299	49,603	34,739	35,641	14,689	13,122	838	822
Under 5	8,205	4,200	4,005	4,053	3,829	58	59	87	117
Under 1	*1,516*	*805*	*711*	*780*	*690*	*1*		*14*	*21*
5 to 9	9,616	4,908	4,708	4,687	4,387	183	215	86	103
10 to 14	10,186	5,164	5,022	4,905	4,724	197	235	61	60
15 to 19	9,534	4,665	4,869	4,208	4,367	404	436	51	62
20 to 24	8,810	4,221	4,589	3,410	3,679	727	788	81	120
25 to 29	8,079	3,905	4,174	2,712	3,014	1,085	1,054	105	105
30 to 34	7,946	3,930	4,016	2,353	2,614	1,470	1,340	106	61
35 to 44	15,810	8,228	7,582	3,731	3,938	4,355	3,541	135	103
45 to 54	10,978	5,329	5,149	2,391	2,445	3,353	2,651	78	50
55 to 64	6,552	3,256	3,296	1,399	1,563	1,820	1,709	33	23
65 to 74	3,067	1,474	1,593	693	766	773	815	8	12
75 and over	970	419	551	190	279	225	266	3	6
Unknown	149	100	49	57	36	39	13	4	
West Hartford town	24,941	11,491	13,450	9,264	10,648	2,191	2,709	33	93
Under 5	2,201	1,137	1,064	1,131	1,060	4	4	2	
Under 1	*465*	*238*	*227*	*238*	*227*				
5 to 9	2,108	1,049	1,059	1,028	1,044	21	14		1
10 to 14	2,026	1,000	1,026	975	995	23	26	2	5
15 to 19	1,914	831	1,083	784	964	46	108	1	11
20 to 24	1,580	748	1,132	638	844	109	272	1	16
25 to 29	1,967	770	1,197	593	888	173	293	4	16
30 to 34	2,332	1,022	1,310	796	1,055	220	243	6	12
35 to 44	4,379	2,140	2,239	1,565	1,617	569	610	6	12
45 to 54	2,963	1,433	1,520	916	986	509	522	5	12
55 to 64	1,827	842	985	510	654	327	326	5	5
65 to 74	908	361	547	218	350	142	197	1	
75 and over	417	146	271	99	175	47	93		3
Unknown	29	12	17	11	16	1	1		
West Haven town	25,808	12,737	13,071	10,483	10,886	2,174	2,105	68	75
Under 5	2,151	1,092	1,059	1,088	1,049		2	4	7
Under 1	*371*	*189*	*182*	*188*	*181*			*1*	*1*
5 to 9	2,550	1,291	1,259	1,268	1,237	10	14	13	7
10 to 14	2,555	1,271	1,284	1,242	1,257	20	15	9	11
15 to 19	2,132	1,055	1,077	1,006	1,013	42	54	7	10
20 to 24	1,809	863	946	780	862	80	80	3	4
25 to 29	1,887	851	1,036	712	897	138	135	1	3
30 to 34	2,284	1,110	1,174	913	969	194	198	2	6
35 to 44	4,043	2,054	1,989	1,464	1,478	577	503	7	8
45 to 54	2,938	1,499	1,439	972	961	514	466	10	12
55 to 64	1,976	972	1,004	630	656	333	346	8	2
65 to 74	1,038	498	540	287	340	208	197	2	3
75 and over	435	176	259	118	162	55	95	2	2
Unknown	10	5	5	3	5	2			
Willimantic city	12,102	5,704	6,398	4,380	4,914	1,280	1,448	42	35
Under 5	966	470	496	462	483	2	7	6	6
Under 1	*188*	*79*	*109*	*79*	*108*				*1*
5 to 9	1,114	567	547	546	521	13	26	8	
10 to 14	1,255	623	632	591	601	30	28	2	3
15 to 19	1,146	561	585	498	530	56	53	7	2
20 to 24	944	433	511	357	403	75	103	1	5
25 to 29	827	380	447	284	346	93	100	3	1
30 to 34	876	405	471	280	324	123	145	2	2
35 to 44	1,731	826	905	498	556	320	342	7	7
45 to 54	1,259	583	676	333	425	247	249	2	2
55 to 64	1,043	461	582	283	386	175	193	3	2
65 to 74	660	277	383	159	229	117	150	1	4
75 and over	280	118	162	89	109	29	52		1
Unknown	1		1		1				

TABLE 13.—COMPOSITION OF THE POPULATION, BY COUNTIES: 1930

SUBJECT	THE STATE	Fairfield	Hartford	Litchfield	Middlesex	New Haven	New London	Tolland	Windham
SEX, COLOR, ETC.									
Total population	1,606,903	386,702	421,097	82,556	51,388	463,449	118,966	28,659	54,086
Male	801,303	192,607	208,947	42,081	25,387	230,771	60,331	14,540	26,639
Female	805,600	194,095	212,150	40,475	26,001	232,678	58,635	14,119	27,447
Native white	1,193,802	283,137	305,684	64,366	40,415	342,950	92,667	22,398	42,185
Male	588,172	139,425	149,402	32,328	19,891	168,323	46,740	11,322	20,741
Female	605,630	143,712	156,282	32,038	20,524	174,627	45,927	11,076	21,444
Native parentage	537,564	128,037	131,007	34,088	20,767	142,749	48,929	10,960	21,027
Foreign parentage	499,544	117,952	134,331	22,939	15,183	155,441	31,479	8,407	13,812
Mixed parentage	156,694	37,148	40,346	7,339	4,465	44,760	12,259	3,031	7,346
Foreign-born white	382,871	95,126	106,766	17,420	10,423	110,956	24,495	6,091	11,594
Male	197,846	48,956	55,275	9,343	5,200	57,533	12,613	3,133	5,733
Female	185,025	46,170	51,491	8,077	5,163	53,423	11,882	2,958	5,861
Negro	29,354	8,193	8,508	739	540	9,346	1,586	167	275
Male	14,573	4,010	4,163	382	228	4,765	794	83	148
Female	14,781	4,183	4,345	357	312	4,581	792	84	127
Other races	876	246	139	31	10	197	218	3	32
Per cent native white	74.3	73.2	72.6	78.0	78.6	74.0	77.9	78.2	78.0
Per cent foreign-born white	23.8	24.6	25.4	21.1	20.3	23.9	20.6	21.3	21.4
Per cent Negro	1.8	2.1	2.0	0.9	1.1	2.0	1.3	0.6	0.5
1920: Total population	1,380,631	320,936	336,027	76,262	47,550	415,214	104,611	27,218	52,815
Native white	982,219	226,109	232,899	57,398	36,063	290,541	79,084	20,462	39,663
Foreign-born white	376,513	89,568	96,938	18,141	11,156	117,354	23,961	6,607	12,788
Negro	21,046	5,043	5,985	702	324	7,080	1,425	142	345
Per cent native white	71.1	70.5	69.3	75.3	75.8	70.0	75.6	75.2	75.1
Per cent foreign-born white	27.3	27.9	28.8	23.8	23.5	28.3	22.9	24.3	24.2
Per cent Negro	1.5	1.6	1.8	0.9	0.7	1.7	1.4	0.5	0.7
CITIZENSHIP									
Males 21 years old and over	489,250	118,332	127,203	25,618	15,827	139,630	37,303	8,788	16,049
Native white—Native parentage	149,303	35,938	35,845	9,920	6,039	38,153	14,743	3,048	5,622
Native white—Foreign or mixed parentage	142,500	33,027	36,759	6,570	4,522	43,523	10,398	2,667	5,034
Foreign-born white	187,571	46,502	52,007	8,852	5,106	54,780	12,002	3,023	5,299
Naturalized	94,503	24,031	25,597	4,271	2,693	28,312	5,649	1,648	2,302
First papers	24,801	6,647	7,386	1,126	477	6,604	1,446	388	727
Alien	64,847	15,398	17,990	3,084	1,776	18,631	4,808	966	2,194
Unknown	3,420	426	1,034	371	160	1,233	99	21	76
Negro	9,255	2,671	2,511	252	152	3,046	496	49	78
Other races	621	109	81	24	8	128	164	1	16
Females 21 years old and over	496,532	120,603	129,875	24,612	16,437	142,596	36,796	8,830	16,783
Native white—Native parentage	156,671	38,249	37,952	10,028	6,454	40,780	14,078	3,205	5,925
Native white—Foreign or mixed parentage	156,669	35,964	41,397	6,738	4,808	48,669	10,978	2,723	5,392
Foreign-born white	174,037	43,636	47,978	7,628	5,013	50,325	11,222	2,800	5,375
Naturalized	79,489	20,248	21,256	3,400	2,454	23,569	5,075	1,357	2,130
First papers	6,239	1,619	1,987	277	130	1,623	330	101	172
Alien	88,896	21,197	23,372	3,520	2,181	23,549	5,700	1,378	3,004
Unknown	4,413	572	1,363	431	248	1,584	117	29	69
Negro	9,067	2,732	2,537	216	161	2,800	498	41	82
Other races	88	22	11	2	1	22	20	1	9
SCHOOL ATTENDANCE									
Total 7 to 13 years, inclusive	222,050	52,500	55,058	11,869	6,826	65,609	15,683	4,005	7,700
Number attending school	218,171	51,645	57,424	11,323	6,731	64,132	15,416	3,896	7,604
Per cent attending school	98.3	98.4	98.9	97.0	98.6	97.7	98.3	97.3	98.8
Total 14 and 15 years	61,125	14,263	15,980	3,394	1,937	18,032	4,216	1,164	2,139
Number attending school	52,622	12,254	14,394	2,760	1,709	15,429	3,512	918	1,646
Per cent attending school	86.1	85.9	90.1	81.3	88.2	85.6	83.3	78.9	77.0
Total 16 and 17 years	60,230	14,382	15,433	3,212	1,994	17,876	4,092	1,127	2,114
Number attending school	28,479	6,546	7,327	1,425	985	8,686	1,824	461	725
Per cent attending school	47.3	45.5	50.7	44.4	49.4	48.6	44.6	40.9	34.3
Total 18 to 20 years, inclusive	85,449	20,682	22,203	4,414	2,620	25,136	6,068	1,505	2,821
Number attending school	15,225	3,550	4,043	702	458	4,339	1,037	225	371
Per cent attending school	17.8	17.2	18.2	15.9	17.5	19.3	17.1	15.0	13.2
ILLITERACY									
Total 10 years old and over	1,321,474	318,739	343,393	68,078	42,821	381,717	98,055	23,762	44,409
Number illiterate	59,874	12,220	16,390	2,071	1,979	19,015	4,306	1,127	2,766
Per cent illiterate	4.5	3.8	4.8	3.0	4.6	5.0	4.4	4.7	6.2
Per cent illiterate in 1920	3.2	5.9	6.2	5.9	5.0	6.6	5.7	6.1	6.5
Native white	918,622	217,736	231,775	50,200	32,015	264,276	72,326	17,570	32,724
Number illiterate	3,501	530	594	125	175	618	502	384	573
Per cent illiterate	0.4	0.2	0.3	0.2	0.5	0.2	0.7	2.2	1.8
Foreign-born white	378,586	94,053	105,368	17,237	10,363	109,813	24,263	6,051	11,438
Number illiterate	55,136	11,394	15,339	1,922	1,775	18,076	3,728	729	2,173
Per cent illiterate	14.6	12.1	14.6	11.2	17.1	16.5	15.4	12.0	19.0
Negro	23,485	6,712	6,642	610	433	7,456	1,276	139	217
Number illiterate	1,157	270	439	22	28	303	63	14	18
Per cent illiterate	4.9	4.0	6.6	3.6	6.5	4.1	4.9	10.1	8.3
MARITAL CONDITION									
Males 15 years old and over	575,789	139,018	149,192	30,354	18,534	165,282	43,901	10,489	19,019
Single	204,999	47,972	52,552	10,985	7,014	60,061	16,154	3,794	6,467
Married	340,877	84,289	89,363	17,598	10,370	96,862	25,064	6,063	11,268
Widowed	25,678	5,738	6,090	1,550	1,015	7,284	2,319	587	1,145
Divorced	3,482	904	874	159	121	853	351	89	131
Unknown	753	115	313	62	14	222	13	6	8
Females 15 years old and over	585,639	142,002	153,304	29,162	19,287	168,850	42,869	10,364	19,801
Single	181,923	42,308	48,707	8,567	6,302	54,087	12,596	3,216	6,140
Married	338,724	83,622	88,687	17,348	10,660	96,179	24,890	6,048	11,290
Widowed	60,151	14,817	14,571	3,071	2,161	17,311	4,081	1,024	2,215
Divorced	4,302	1,157	1,162	146	156	1,072	390	70	149
Unknown	539	98	177	30	8	201	12	6	7
URBAN AND RURAL									
Urban population	1,131,770	286,648	307,842	33,923	24,554	383,017	61,219	10,937	23,630
Urban-farm	*6,523*	*1,195*	*1,662*	*568*	*901*	*1,656*	*257*	*145*	*159*
Rural population	475,133	100,054	113,255	48,633	26,834	80,432	57,747	17,722	30,456
Rural-farm	80,247	10,868	19,009	10,087	4,995	9,178	10,784	7,489	7,837
Rural-nonfarm	394,886	89,186	94,246	38,546	21,839	71,254	46,963	10,233	22,619
1920: Urban population	936,339	240,751	223,057	28,871	13,638	340,318	55,424	11,109	23,171
Rural population	444,292	80,185	112,970	47,391	33,912	74,896	49,187	16,107	29,644

TABLE 14.—COMPOSITION OF THE RURAL POPULATION, FARM AND NONFARM, BY COUNTIES: 1930

SUBJECT	THE STATE	Fairfield	Hartford	Litchfield	Middlesex	New Haven	New London	Tolland	Windham
Total rural population	**475,133**	**100,054**	**113,255**	**48,633**	**26,834**	**80,432**	**57,747**	**17,722**	**30,456**
RURAL-FARM									
SEX, COLOR, ETC.									
Total rural-farm population	**80,247**	**10,868**	**19,009**	**10,087**	**4,995**	**9,178**	**10,784**	**7,489**	**7,837**
Male	43,014	5,487	10,276	5,547	2,694	5,005	5,809	4,013	4,183
Female	37,233	5,381	8,733	4,540	2,301	4,173	4,975	3,476	3,654
Native white	61,990	8,161	14,754	8,187	3,770	7,039	8,285	5,730	6,064
Native parentage	33,345	4,884	7,119	4,870	1,859	3,583	4,519	2,918	3,593
Foreign or mixed parentage	28,645	3,277	7,635	3,317	1,911	3,456	3,766	2,812	2,471
Foreign-born white	17,880	2,592	4,171	1,869	1,210	2,109	2,471	1,733	1,725
Negro	332	98	81	27	14	30	27	26	29
Other races	45	17	3	4	1		1		19
CITIZENSHIP									
Males 21 years old and over	**26,194**	**3,658**	**6,082**	**3,415**	**1,665**	**3,030**	**3,390**	**2,328**	**2,616**
Native white	16,780	2,412	3,826	2,355	1,021	1,877	2,083	1,433	1,773
Foreign-born white	9,258	1,194	2,224	1,042	637	1,140	1,292	883	826
Naturalized	4,114	621	871	460	345	484	521	420	392
Negro	135	36	29	15	7	13	14	12	9
Females 21 years old and over	**22,233**	**3,601**	**5,079**	**2,709**	**1,378**	**2,454**	**2,879**	**2,012**	**2,221**
Native white	14,197	2,262	3,240	1,934	818	1,559	1,772	1,217	1,395
Foreign-born white	8,026	1,292	1,820	769	556	885	1,100	789	815
Naturalized	3,221	543	653	348	287	355	351	310	374
Negro	104	46	19	6	3	10	7	6	7
AGE, ETC.									
Under 5 years	5,522	642	1,317	680	323	644	783	623	510
Under 1 year	*956*	*137*	*227*	*107*	*62*	*90*	*140*	*100*	*87*
5 to 9 years	7,570	794	1,891	972	479	839	1,078	798	719
10 to 14 years	9,062	1,002	2,287	1,088	563	1,072	1,349	860	841
15 to 19 years	8,231	966	2,039	1,063	505	966	1,128	749	815
20 to 24 years	5,702	873	1,442	712	299	723	650	504	499
25 to 29 years	3,908	638	963	502	256	423	475	328	323
30 to 34 years	3,995	644	904	526	225	460	523	370	343
35 to 44 years	10,841	1,608	2,599	1,348	618	1,194	1,463	982	1,029
45 to 54 years	10,254	1,501	2,296	1,303	616	1,159	1,364	928	1,087
55 to 64 years	8,131	1,181	1,816	1,002	582	932	1,025	723	870
65 to 74 years	4,940	697	1,019	611	378	567	667	451	550
75 years and over	2,065	321	421	276	151	198	279	173	246
Total 10 years old and over	**67,155**	**9,432**	**15,801**	**8,435**	**4,193**	**7,895**	**8,923**	**6,068**	**6,808**
Number illiterate	2,759	298	762	263	153	341	417	211	314
Per cent illiterate	4.1	3.2	4.8	3.1	3.6	4.4	4.7	3.5	4.8
Males 15 years old and over	**31,543**	**4,263**	**7,395**	**4,118**	**1,986**	**3,671**	**4,133**	**2,845**	**3,132**
Single	13,032	1,734	3,222	1,747	807	1,589	1,636	1,081	1,216
Married	16,457	2,271	3,728	2,059	1,017	1,882	2,208	1,591	1,701
Females 15 years old and over	**26,550**	**4,167**	**6,119**	**3,229**	**1,644**	**2,952**	**3,441**	**2,363**	**2,635**
Single	8,061	1,547	1,947	936	482	869	928	633	719
Married	16,021	2,206	3,609	1,989	1,008	1,829	2,161	1,550	1,669
RURAL-NONFARM									
SEX, COLOR, ETC.									
Total rural-nonfarm population	**394,886**	**89,186**	**94,246**	**38,546**	**21,839**	**71,254**	**46,963**	**10,233**	**22,619**
Male	197,825	44,298	47,213	19,395	10,833	35,748	23,989	5,139	11,210
Female	197,061	44,888	47,033	19,151	11,006	35,506	22,974	5,094	11,409
Native white	311,672	68,964	72,252	31,194	18,136	57,405	37,359	8,581	17,781
Native parentage	169,843	37,914	34,811	18,639	11,093	31,778	21,715	5,086	8,807
Foreign or mixed parentage	141,829	31,050	37,441	12,555	7,043	25,627	15,644	3,495	8,974
Foreign-born white	78,519	18,970	20,769	6,830	3,403	12,968	9,216	1,607	4,756
Negro	4,491	1,176	1,208	499	299	867	325	42	75
Other races	204	76	17	23	1	14	63	3	7
CITIZENSHIP									
Males 21 years old and over	**120,840**	**27,239**	**27,965**	**12,005**	**6,719**	**21,657**	**15,574**	**3,031**	**6,650**
Native white	80,897	17,846	17,269	8,397	4,966	14,846	10,931	2,247	4,395
Foreign-born white	38,319	8,941	10,270	3,423	1,676	6,504	4,506	774	2,225
Naturalized	18,639	4,436	4,968	1,496	997	3,390	2,002	398	952
Negro	1,474	391	416	167	77	295	93	9	26
Females 21 years old and over	**122,296**	**26,337**	**28,232**	**11,924**	**7,014**	**21,942**	**14,393**	**3,199**	**6,755**
Native white	84,662	18,769	18,445	8,705	5,322	15,861	10,585	2,420	4,555
Foreign-born white	36,178	9,045	9,475	3,063	1,606	5,843	4,200	768	2,178
Naturalized	16,730	4,065	4,243	1,335	954	2,958	1,920	338	917
Negro	1,424	513	308	155	86	237	96	10	19
AGE, ETC.									
Under 5 years	33,218	7,572	8,069	3,104	1,755	6,056	3,868	799	1,995
Under 1 year	*6,019*	*1,410*	*1,412*	*536*	*327*	*1,059*	*776*	*133*	*366*
5 to 9 years	38,353	8,328	9,859	3,647	2,011	6,998	4,131	981	2,398
10 to 14 years	39,401	8,514	10,090	3,866	2,151	7,233	4,081	1,064	2,402
15 to 19 years	34,553	7,797	8,512	3,393	1,841	6,234	3,668	992	2,096
20 to 24 years	29,707	6,686	7,137	2,859	1,557	5,218	3,799	818	1,633
25 to 29 years	27,593	6,545	6,562	2,564	1,359	4,722	3,575	726	1,540
30 to 34 years	28,938	6,928	7,191	2,583	1,367	5,297	3,398	684	1,490
35 to 44 years	59,169	14,361	14,307	5,489	2,902	11,069	6,670	1,384	2,987
45 to 54 years	44,669	10,379	10,192	4,422	2,533	8,061	5,528	1,084	2,470
55 to 64 years	31,646	6,673	6,922	3,411	2,110	5,490	4,321	865	1,854
65 to 74 years	18,815	3,679	3,783	2,122	1,507	3,317	2,670	566	1,171
75 years and over	8,657	1,688	1,553	1,053	745	1,520	1,247	270	581
Total 10 years old and over	**323,315**	**73,286**	**76,318**	**31,795**	**18,073**	**58,200**	**38,984**	**8,453**	**18,226**
Number illiterate	11,004	1,897	3,187	763	442	2,041	1,683	532	1,059
Per cent illiterate	3.6	2.6	4.2	2.4	2.4	3.5	4.3	6.3	5.8
Males 15 years old and over	**141,388**	**31,319**	**32,992**	**14,003**	**7,838**	**25,453**	**17,611**	**3,636**	**7,831**
Single	47,303	10,447	11,189	4,860	2,587	8,046	6,290	1,365	2,519
Married	85,988	19,904	20,064	8,267	4,727	16,001	10,234	2,053	4,738
Females 15 years old and over	**142,526**	**32,953**	**33,236**	**13,921**	**8,054**	**25,514**	**17,072**	**3,753**	**7,993**
Single	40,950	9,542	9,950	3,990	2,240	6,692	4,937	1,246	2,353
Married	85,177	19,898	19,748	8,222	4,770	15,831	9,921	2,081	4,706

TABLE 15.—COMPOSITION OF THE POPULATION, FOR URBAN PLACES OF 10,000 OR MORE: 1930

SUBJECT	Ansonia city	Bridgeport city	Bristol city	Danbury city	Derby city	East Hartford town	Hartford city	Meriden city	Middletown city	Naugatuck borough	New Britain city	New Haven city
SEX, COLOR, ETC.												
Total population	19,898	146,716	28,451	22,261	10,788	17,125	164,072	38,481	24,554	14,315	68,128	162,655
Male	10,158	73,061	14,436	11,112	5,374	8,627	80,015	19,137	11,860	7,232	34,294	79,549
Female	9,740	73,655	14,015	11,149	5,414	8,498	84,057	19,344	12,694	7,083	33,834	83,106
Native white	13,168	102,566	21,001	17,465	7,907	13,750	112,939	29,483	18,509	10,741	47,018	117,163
Male	6,507	50,190	10,449	8,505	3,878	6,895	53,954	14,513	8,890	5,374	23,143	58,505
Female	6,661	52,376	10,552	8,960	4,029	6,855	58,985	14,970	9,619	5,367	23,875	60,658
Native parentage	3,602	37,587	9,248	9,041	2,317	7,172	45,582	11,556	7,815	4,121	13,600	44,770
Foreign parentage	7,921	51,092	8,744	6,288	4,625	4,716	51,121	13,705	8,603	5,292	27,853	57,269
Mixed parentage	1,645	13,887	3,009	2,136	965	1,862	16,236	4,222	2,091	1,328	5,565	15,124
Foreign-born white	5,643	40,759	7,326	4,586	2,800	3,260	44,528	8,871	5,810	3,549	20,746	40,091
Male	3,054	21,087	3,921	2,506	1,454	1,686	22,843	4,542	2,873	1,846	10,967	20,337
Female	2,589	19,672	3,405	2,080	1,346	1,574	21,685	4,329	2,937	1,703	9,779	19,754
Negro	1,082	3,314	108	203	77	115	6,510	125	227	23	359	5,302
Male	594	1,715	55	94	40	46	3,144	80	89	10	179	2,626
Female	488	1,599	53	109	37	69	3,366	45	138	13	180	2,676
Other races	5	77	16	7	4		95	2	8	2	5	99
Per cent native white	66.2	69.9	73.8	78.5	73.3	80.3	68.8	76.6	75.4	75.0	69.0	72.0
Per cent foreign-born white	28.4	27.8	25.7	20.6	26.0	19.0	27.1	23.1	23.7	24.8	30.5	24.6
Per cent Negro	5.4	2.3	0.4	0.9	0.7	0.7	4.0	0.3	0.9	0.2	0.5	3.3
1920: Total population	17,643	143,555	20,620	18,943	11,238	11,648	138,036	29,867	13,638	15,051	59,316	162,537
Native white	11,089	94,806	14,909	14,765	7,565	9,265	93,014	21,803	9,901	10,225	37,763	112,130
Foreign-born white	6,017	46,414	5,638	3,999	3,578	2,268	40,667	7,909	3,675	4,809	21,230	45,686
Negro	532	2,228	61	175	91	115	4,199	148	57	15	303	4,573
Per cent native white	62.9	66.0	72.3	77.9	67.3	79.5	67.4	73.0	72.6	67.9	63.7	69.0
Per cent foreign-born white	34.1	32.3	27.3	21.1	31.8	19.5	29.5	26.5	26.9	32.0	35.8	28.1
Per cent Negro	3.0	1.6	0.3	0.9	0.8	1.0	3.0	0.5	0.4	0.1	0.5	2.8
CITIZENSHIP												
Males 21 years old and over	5,987	44,544	8,463	7,097	2,962	5,119	51,124	11,684	7,443	4,461	19,675	48,146
Native white	2,708	23,339	4,840	4,632	1,543	3,491	27,891	7,308	4,574	2,663	9,173	26,857
Native parentage	835	10,179	2,516	2,554	572	1,920	12,933	2,836	2,214	1,074	3,329	11,913
Foreign or mixed parentage	1,873	13,160	2,324	2,078	971	1,571	14,958	4,472	2,360	1,589	5,844	14,944
Foreign-born white	2,906	19,999	3,577	2,401	1,392	1,606	21,320	4,343	2,793	1,792	10,381	19,500
Naturalized	1,283	10,530	1,518	1,295	660	860	10,845	2,618	1,351	924	5,013	10,968
First papers	251	2,751	586	306	128	250	3,313	637	238	281	1,504	2,210
Alien	1,302	6,457	1,399	780	518	467	6,694	1,043	1,060	550	3,718	6,131
Unknown	70	261	74	20	86	29	468	45	144	37	146	191
Negro	371	1,143	39	57	26	22	1,858	31	68	4	118	1,720
Other races	2	63	7	7	1		55	2	8	2	3	69
Females 21 years old and over	5,545	45,028	8,023	7,151	3,050	5,151	53,747	12,127	5,045	4,409	19,210	51,393
Native white	2,819	25,426	4,957	5,095	1,750	3,518	31,747	7,972	5,122	2,764	9,948	30,933
Native parentage	835	10,629	2,533	2,833	650	1,951	14,182	2,987	2,516	1,107	3,446	13,708
Foreign or mixed parentage	1,984	14,797	2,424	2,262	1,100	1,567	17,565	4,985	2,606	1,657	6,502	17,225
Foreign-born white	2,454	18,607	3,042	1,984	1,271	1,499	20,011	4,124	2,851	1,638	9,167	18,741
Naturalized	897	8,687	1,206	1,045	534	778	9,073	2,277	1,213	865	3,788	8,970
First papers	35	541	124	91	17	73	1,061	169	65	95	255	592
Alien	1,288	9,072	1,589	819	628	605	9,189	1,630	1,346	609	4,976	8,916
Unknown	234	307	123	29	92	43	688	48	227	69	148	263
Negro	270	988	23	72	28	34	1,983	31	72	7	95	1,709
Other races	2	7	1		1		6					10
SCHOOL ATTENDANCE												
Total 7 to 13 years, inclusive	3,098	20,525	4,168	2,741	1,838	2,475	20,001	5,320	3,155	2,007	10,574	22,473
Number attending school	3,062	20,188	4,127	2,702	1,814	2,457	19,813	5,271	3,106	1,945	10,444	22,153
Per cent attending school	98.8	98.4	99.0	98.6	71.5	99.3	99.1	99.1	98.4	96.9	98.8	98.6
Total 14 and 15 years	838	5,629	1,084	745	478	679	5,549	1,617	943	547	2,994	6,268
Number attending school	693	4,872	931	603	288	613	5,111	1,430	809	496	2,722	5,268
Per cent attending school	82.7	86.6	85.9	80.9	60.3	90.3	92.1	88.4	85.8	90.7	90.9	84.0
Total 16 and 17 years	805	5,667	1,087	839	493	604	5,615	1,558	1,006	555	2,769	6,381
Number attending school	348	2,432	463	374	157	297	3,063	798	465	259	1,290	3,070
Per cent attending school	43.2	42.9	43.4	44.6	31.8	49.2	54.6	51.2	46.2	46.7	46.6	48.1
Total 18 to 20 years, inclusive	1,138	8,104	1,485	1,194	630	820	8,892	1,920	1,303	839	3,828	9,063
Number attending school	145	1,215	232	217	81	115	1,741	323	221	145	603	1,861
Per cent attending school	12.7	15.0	15.6	18.2	12.9	13.9	19.6	16.8	17.0	17.3	15.8	20.5
ILLITERACY												
Total 10 years old and over	16,145	120,997	22,419	18,586	8,664	13,795	136,269	32,102	20,555	12,017	54,552	134,441
Number illiterate	1,428	5,575	713	912	670	382	6,381	1,253	1,384	503	4,558	6,390
Per cent illiterate	8.8	4.6	3.2	4.9	7.7	2.8	4.7	3.9	6.7	4.2	8.4	4.8
Per cent illiterate in 1920	10.7	6.9	6.6	3.7	15.1	4.1	5.1	4.5	7.9	4.9	9.5	6.3
Native white	9,732	77,934	15,183	13,875	5,816	10,464	87,193	23,197	14,563	8,470	33,841	90,231
Number illiterate	33	184	48	38	23	14	165	50	124	12	114	154
Per cent illiterate	0.3	0.2	0.3	0.3	0.4	0.1	0.2	0.2	0.9	0.1	0.3	0.2
Foreign-born white	5,589	40,336	7,147	4,538	2,782	3,239	43,934	8,798	5,785	3,527	20,440	39,809
Number illiterate	1,338	5,229	661	862	643	365	5,822	1,202	1,241	491	4,430	6,092
Per cent illiterate	23.9	13.0	9.2	19.0	23.1	11.3	13.3	13.7	21.5	13.9	21.7	15.3
Negro	819	2,651	80	166	64	92	5,068	105	199	18	267	4,316
Number illiterate	56	154	3	8	2	3	377	1	18		14	136
Per cent illiterate	6.8	5.8		4.8			7.4	1.0	9.0		5.2	3.2
MARITAL CONDITION												
Males 15 years old and over	7,205	52,595	9,970	8,249	3,625	6,074	59,106	13,884	8,710	5,286	23,570	57,089
Single	2,729	18,294	3,378	2,976	1,394	1,959	21,364	5,043	3,620	2,062	8,505	21,235
Married	4,087	31,712	6,126	4,774	2,063	3,855	34,755	8,117	4,626	2,949	14,093	32,940
Widowed	288	2,152	397	439	151	222	2,382	648	389	247	824	2,570
Divorced	33	373	62	58	15	33	418	68	64	20	97	310
Unknown	68	64	7	2	2	5	187	8	11	8	51	28
Per cent single	37.9	34.8	33.9	36.1	38.5	32.3	36.1	36.3	41.6	39.0	36.1	37.2
Per cent married	56.7	60.3	61.4	57.9	56.9	63.5	58.8	58.5	53.1	55.8	59.8	57.7
Females 15 years old and over	6,694	53,548	9,594	8,384	3,734	5,988	63,006	14,208	9,559	5,227	23,307	61,029
Single	2,069	15,972	2,716	2,635	1,331	1,530	21,252	4,525	3,580	1,749	7,274	20,895
Married	3,972	31,417	6,034	4,674	2,039	3,865	34,607	8,096	4,882	2,893	14,014	32,945
Widowed	587	5,066	784	1,008	350	544	6,436	1,490	989	545	1,909	6,681
Divorced	26	445	54	67	12	48	642	80	105	24	91	476
Unknown	40	48	6		2	1	69	8	3	16	19	32
Per cent single	30.9	29.8	28.3	31.4	35.6	25.6	33.7	31.8	37.5	33.5	31.2	34.2
Per cent married	59.3	58.7	62.9	55.7	54.6	64.5	54.9	57.0	51.1	55.3	60.1	54.0

TABLE 15.—COMPOSITION OF THE POPULATION, FOR URBAN PLACES OF 10,000 OR MORE: 1930—Continued

SUBJECT	New London city	Norwalk city	Norwich city	Shelton city	Stamford city	Stratford town	Torrington city	Wallingford borough	Waterbury city	West Hartford town	West Haven town	Willimantic city
SEX, COLOR, ETC.												
Total population	29,640	36,019	23,021	10,113	46,346	19,212	26,040	11,170	99,902	24,941	25,808	12,102
Male	14,985	17,791	11,192	5,159	23,251	9,734	13,329	5,532	50,299	11,491	12,737	5,704
Female	14,655	18,228	11,829	4,954	23,095	9,478	12,711	5,638	49,603	13,450	13,071	6,398
Native white	23,018	27,690	17,550	7,532	31,709	14,672	18,617	8,295	70,380	19,912	21,369	9,294
Male	11,608	13,528	8,446	3,810	15,527	7,336	9,303	4,076	34,739	9,264	10,483	4,380
Female	11,410	14,162	9,104	3,722	16,173	7,336	9,314	4,219	35,641	10,648	10,886	4,914
Native parentage	12,410	14,348	7,250	2,957	11,857	6,873	6,834	3,148	26,066	11,897	11,808	4,322
Foreign parentage	7,471	9,870	8,063	3,623	15,529	5,791	9,537	4,045	34,992	5,413	6,391	3,508
Mixed parentage	3,137	3,772	2,237	952	4,284	2,008	2,246	1,102	9,322	2,602	3,170	1,464
Foreign-born white	5,734	7,447	5,028	2,532	12,468	4,303	7,256	2,835	27,811	4,900	4,279	2,728
Male	2,871	3,815	2,517	1,323	6,651	2,290	3,941	1,437	14,689	2,191	2,174	1,280
Female	2,863	3,632	2,511	1,209	5,817	2,013	3,315	1,398	13,122	2,709	2,105	1,448
Negro	765	871	421	46	2,138	229	167	37	1,660	126	143	77
Male	391	439	214	23	1,037	105	85	16	838	33	68	42
Female	374	432	207	23	1,101	124	82	21	822	93	75	35
Other races	123	11	22	3	40	8	----------	3	51	3	17	3
Per cent native white	77.7	76.9	76.2	74.5	68.4	76.4	71.5	74.3	70.4	79.8	82.8	76.8
Per cent foreign-born white	19.3	20.7	21.8	25.0	26.9	22.4	27.9	25.4	27.8	19.6	16.6	22.5
Per cent Negro	2.6	2.4	1.8	0.5	4.6	1.2	0.6	0.3	1.7	0.5	0.6	0.6
1920: Total population	25,688	27,743	23,304	9,475	35,096	12,347	20,023	9,648	91,715	8,854	----------	12,330
Native white	19,286	21,131	16,042	6,999	23,501	9,074	13,592	6,867	60,817	6,925	----------	9,069
Foreign-born white	5,840	5,955	5,761	2,830	10,704	3,088	6,924	2,759	29,894	1,856	----------	3,190
Negro	508	631	534	31	874	174	104	13	951	72	----------	67
Per cent native white	75.1	76.2	71.9	69.8	67.0	73.5	65.9	71.2	66.3	78.2	----------	73.6
Per cent foreign-born white	22.7	21.5	25.6	29.9	30.5	25.0	33.6	28.6	32.6	21.0	----------	25.9
Per cent Negro	2.0	2.3	2.4	0.3	2.5	1.4	0.5	0.1	1.0	0.8	----------	0.5
CITIZENSHIP												
Males 21 years old and over	9,661	11,349	6,584	2,908	13,952	5,710	7,875	3,320	30,522	7,304	7,861	3,384
Native white	6,550	7,430	4,018	1,617	6,985	3,467	4,101	1,931	16,224	5,202	5,719	2,193
Native parentage	3,895	4,186	1,884	709	3,248	1,835	1,864	837	6,917	3,180	3,120	1,116
Foreign or mixed parentage	2,655	3,244	2,134	848	3,737	1,632	2,237	1,094	9,307	2,022	2,599	1,077
Foreign-born white	2,749	3,024	2,438	1,272	6,287	2,182	3,715	1,375	13,732	2,071	2,096	1,170
Naturalized	1,504	1,861	1,252	690	3,040	1,248	2,047	632	6,161	1,269	1,192	515
First papers	318	532	285	162	1,027	298	330	229	1,590	326	344	166
Alien	914	1,208	884	414	2,189	628	1,204	479	5,381	421	535	483
Unknown	13	23	17	6	31	8	134	35	600	55	25	6
Negro	257	288	118	16	647	59	59	11	541	28	34	19
Other races	105	7	10	3	33	2	----------	3	25	3	12	2
Females 21 years old and over	9,220	11,797	7,250	2,867	13,859	5,604	7,364	3,458	30,005	8,987	8,213	4,028
Native white	6,370	8,097	4,711	1,704	7,720	3,597	4,205	2,123	17,502	6,414	6,166	2,693
Native parentage	3,524	4,534	2,074	840	3,628	1,891	1,871	951	6,926	3,600	3,248	1,383
Foreign or mixed parentage	2,846	3,563	2,637	864	4,092	1,706	2,334	1,172	10,576	2,814	2,918	1,310
Foreign-born white	2,701	3,408	2,404	1,154	5,451	1,940	3,118	1,325	12,038	2,498	2,006	1,311
Naturalized	1,379	1,513	1,150	597	2,375	1,099	1,454	577	4,935	1,322	1,201	470
First papers	66	129	71	22	193	89	88	65	421	175	43	49
Alien	1,233	1,741	1,164	526	2,818	743	1,415	634	6,045	931	729	781
Unknown	23	25	19	9	65	9	161	49	637	70	33	11
Negro	248	292	129	9	685	66	41	10	459	75	39	23
Other races	1	----------	6	----------	3	1	----------	----------	6	----------	2	1
SCHOOL ATTENDANCE												
Total 7 to 13 years, inclusive	3,664	4,348	3,394	1,728	6,353	2,958	3,860	1,574	14,196	2,913	3,641	1,716
Number attending school	3,496	4,284	3,357	1,707	6,239	2,895	3,652	1,543	13,943	2,883	3,606	1,694
Per cent attending school	95.1	98.5	98.9	98.8	98.2	97.9	94.6	98.0	98.2	99.0	99.0	98.7
Total 14 and 15 years	949	1,193	916	429	1,716	812	1,134	415	3,804	765	952	473
Number attending school	864	915	734	359	1,399	679	809	350	3,384	736	858	380
Per cent attending school	91.0	76.7	80.1	83.7	81.5	83.6	71.3	84.3	89.0	96.2	90.1	80.3
Total 16 and 17 years	941	1,249	874	403	1,771	748	1,066	478	3,828	768	827	450
Number attending school	502	454	391	149	783	330	356	220	1,928	538	448	167
Per cent attending school	53.3	36.3	44.7	37.0	44.2	44.2	33.4	46.0	50.4	70.1	54.2	37.1
Total 18 to 20 years, inclusive	1,738	1,831	1,057	541	2,536	1,045	1,579	658	5,676	1,166	1,165	658
Number attending school	378	264	199	69	399	163	118	1,051	388	208	103	
Per cent attending school	21.9	14.4	18.8	12.8	15.7	15.6	10.3	17.9	18.5	33.3	17.9	15.7
ILLITERACY												
Total 10 years old and over	24,649	29,910	18,665	8,144	37,438	15,684	21,268	9,265	82,081	20,632	21,107	10,022
Number illiterate	842	826	944	299	1,962	417	756	507	5,500	187	382	723
Per cent illiterate	3.4	2.8	5.1	3.7	5.2	2.7	3.6	5.5	6.7	0.9	1.8	7.2
Per cent illiterate in 1920	5.3	4.4	6.9	9.8	7.5	6.0	9.5	5.9	7.5	1.0	----------	5.2
Native white	18,226	21,820	13,316	5,591	23,392	11,234	13,960	6,423	53,474	15,649	16,727	7,282
Number illiterate	21	44	30	8	65	17	31	22	170	43	16	77
Per cent illiterate	0.1	0.2	0.2	0.1	0.3	0.2	0.2	0.3	0.3	0.3	0.1	1.1
Foreign-born white	5,697	7,350	4,994	2,512	12,306	4,270	7,175	2,812	27,296	4,857	4,253	2,680
Number illiterate	808	739	880	291	1,847	393	720	485	5,242	141	363	645
Per cent illiterate	14.2	10.1	17.6	11.6	15.0	9.2	10.0	17.2	19.2	2.9	8.5	24.1
Negro	618	731	336	38	1,700	174	133	27	1,267	123	112	57
Number illiterate	8	39	30	----------	46	6	5	----------	84	3	1	1
Per cent illiterate	1.3	5.3	8.9	----------	2.7	3.4	3.8	----------	6.6	2.4	0.9	----------
MARITAL CONDITION												
Males 15 years old and over	11,191	13,147	7,707	3,531	16,455	6,829	9,491	3,959	36,027	8,305	9,083	4,044
Single	4,424	4,283	2,668	1,250	5,909	2,221	3,414	1,435	13,856	2,271	2,672	1,374
Married	6,262	8,181	4,601	2,100	9,876	4,307	5,671	2,346	20,526	5,706	5,951	2,439
Widowed	417	562	403	166	579	266	365	151	1,401	297	411	201
Divorced	85	114	31	12	87	35	36	23	168	21	44	29
Unknown	3	7	4	3	4	----------	5	4	76	10	5	1
Per cent single	39.5	32.6	34.6	35.4	35.9	32.5	36.0	36.2	38.5	27.3	29.4	34.0
Per cent married	56.0	62.2	59.7	59.5	60.0	63.1	59.8	59.3	57.0	68.7	65.5	60.3
Females 15 years old and over	10,905	13,682	8,505	3,405	16,461	6,685	8,953	4,155	35,868	10,301	9,469	4,723
Single	3,120	3,789	2,782	989	4,909	1,764	2,623	1,407	12,151	3,483	2,399	1,619
Married	6,349	8,155	4,645	2,046	9,787	4,262	5,533	2,321	20,260	5,779	5,993	2,481
Widowed	1,310	1,575	1,026	352	1,640	613	771	400	3,231	923	1,013	583
Divorced	130	158	52	10	123	44	21	24	183	75	60	38
Unknown	5	5	----------	8	2	----------	5	3	43	41	4	2
Per cent single	28.6	27.7	32.7	29.0	29.8	26.4	29.3	33.9	33.9	33.8	25.3	34.3
Per cent married	58.1	59.6	54.6	60.1	59.5	63.8	61.8	55.9	56.5	56.1	63.3	52.5

TABLE 16.—COMPOSITION OF THE POPULATION, FOR INCORPORATED PLACES OF 2,500 TO 10,000: 1930

SUBJECT	Danielson borough	Greenwich borough	Groton borough	Jewett City borough	Putnam city	Rockville city	Southington borough	Stafford Springs borough	Winsted city
SEX, COLOR, ETC.									
Total population	4,210	5,981	4,122	4,436	7,318	7,445	5,125	3,492	7,883
Male	2,005	2,714	2,035	2,321	3,537	3,690	2,595	1,689	3,810
Female	2,205	3,267	2,087	2,115	3,781	3,746	2,530	1,803	4,073
Native white	3,253	4,387	3,335	3,120	5,793	5,549	4,058	2,538	6,368
Native parentage	1,589	2,546	2,019	1,016	2,716	1,994	1,578	962	3,745
Foreign or mixed parentage	1,664	1,841	1,316	2,104	3,077	3,555	2,480	1,576	2,623
Foreign-born white	940	1,469	749	1,297	1,445	1,801	1,066	950	1,465
Negro	17	118	30	18	77	95	1	4	46
Other races		7	8	1	3				4
CITIZENSHIP									
Males 21 years old and over	1,226	1,875	1,141	1,453	2,173	2,373	1,471	1,056	2,323
Native white	822	1,232	764	795	1,473	1,451	912	584	1,637
Foreign-born white	396	602	367	650	682	895	558	471	672
Naturalized	145	310	198	172	298	577	253	253	268
Negro	8	34	7	7	16	27	1	1	11
Females 21 years old and over	1,409	2,359	1,242	1,212	2,370	2,477	1,446	1,142	2,615
Native white	997	1,543	895	723	1,677	1,594	980	697	1,922
Foreign-born white	404	755	333	484	667	861	466	442	678
Naturalized	124	324	174	101	245	524	193	185	263
Negro	8	61	13	5	25	22		3	14
AGE, ETC.									
Under 5 years	309	343	491	342	624	541	444	271	573
Under 1 year	*60*	*71*	*80*	*65*	*108*	*102*	*90*	*56*	*113*
5 to 9 years	354	376	458	413	688	593	574	291	730
10 to 14 years	402	413	399	450	689	662	574	323	784
15 to 19 years	416	479	332	460	646	664	525	350	715
20 to 24 years	386	588	295	437	587	605	409	298	636
25 to 29 years	287	561	327	392	583	501	348	241	536
30 to 34 years	279	495	289	329	542	499	312	295	500
35 to 44 years	559	992	535	641	975	1,097	666	496	1,077
45 to 54 years	512	826	438	465	803	865	557	402	933
55 to 64 years	331	521	294	311	604	750	400	296	723
65 to 74 years	253	270	189	127	344	469	221	191	463
75 years and over	120	116	74	69	172	197	95	68	203
Total 10 years old and over	3,547	5,262	3,173	3,681	6,003	6,311	4,107	2,930	6,580
Number illiterate	285	34	89	331	385	223	220	161	289
Per cent illiterate	8.0	0.6	2.8	9.0	6.4	3.5	5.4	5.5	4.4
Males 15 years old and over	1,465	2,130	1,337	1,722	2,547	2,767	1,780	1,241	2,737
Single	529	858	401	735	820	942	664	406	964
Married	850	1,164	874	885	1,540	1,645	1,030	774	1,601
Females 15 years old and over	1,680	2,719	1,437	1,509	2,770	2,883	1,753	1,366	3,059
Single	586	1,161	300	529	863	903	555	434	1,018
Married	876	1,177	973	850	1,558	1,647	1,031	770	1,604

TABLE 17.—INDIANS, CHINESE, AND JAPANESE, 1910 TO 1930, AND MEXICANS, 1930, FOR COUNTIES AND FOR URBAN PLACES OF 25,000 OR MORE

COUNTY OR URBAN PLACE	INDIANS			CHINESE			JAPANESE			MEXICANS
	1930	1920	1910	1930	1920	1910	1930	1920	1910	1930
COUNTIES										
The State	162	159	152	391	566	462	130	102	71	27
Fairfield	25	29	18	120	144	111	67	40	30	13
Hartford	20	9	2	100	172	125	11	12	8	3
Litchfield	8	6	18	6	10	16	3	4	2	
Middlesex		2	2	6	3	10	1	2	3	2
New Haven	48	33	12	102	166	161	35	30	20	6
New London	33	69	69	53	60	29	10	12	7	3
Tolland	3	3	2		2	3			1	
Windham	25	8	29	4	9	7	3	2		

COUNTY OR URBAN PLACE	INDIANS			CHINESE			JAPANESE			MEXICANS
	1930	1920	1910	1930	1920	1910	1930	1920	1910	1930
URBAN PLACES										
Bridgeport	5	3	9	62	99	62		5	1	9
Bristol		1		13	11	8	3			
Hartford	11	6	2	75	135	82	4	5	8	1
Meriden	1			1	7	10			2	
New Britain		1		4	12	15	1	6		
New Haven	14	19	1	69	103	86	14	18	13	1
New London	2	3		28	47	13	8	4	1	2
Norwalk	1	9		6	13	2	3	4		1
Stamford	8		4	22	12	18	8	5	4	2
Waterbury	24	8		18	44	39	5	1	1	4
West Haven town	3			2			12			

TABLE 18.—FOREIGN-BORN WHITE BY COUNTRY OF BIRTH, FOR COUNTIES AND FOR URBAN PLACES OF 10,000 OR MORE: 1930

COUNTY OR URBAN PLACE	Total foreign-born white	England	Scotland	Northern Ireland	Irish Free State	Norway	Sweden	Denmark	Switzerland	France	Germany	Poland	Czechoslovakia	Austria	Hungary	Russia	Lithuania	Greece	Italy	Portugal	Canada—French	Canada—Other	All other
COUNTIES																							
The State	382,871	22,062	10,013	7,090	31,328	1,806	18,453	3,129	1,774	2,889	23,465	49,267	12,220	6,306	9,836	25,769	13,247	3,337	87,123	2,345	25,670	12,238	13,604
Fairfield	95,126	6,898	3,178	1,889	7,160	704	4,455	961	454	638	6,394	8,643	7,444	1,816	7,439	4,843	1,416	1,088	20,250	608	1,837	2,665	4,346
Hartford	106,766	4,923	2,631	2,890	8,454	273	7,409	1,119	280	537	5,549	17,634	1,497	1,894	513	7,986	5,133	793	21,153	439	7,890	4,247	3,522
Litchfield	17,429	910	354	195	1,187	86	773	89	337	599	1,103	2,484	839	275	303	539	770	27	4,386	13	1,108	456	587
Middlesex	10,423	501	136	163	602	89	1,249	96	53	72	774	2,084	427	167	78	375	78	56	2,608	19	212	354	230
New Haven	110,956	5,908	2,714	1,279	11,461	391	3,340	707	400	720	7,320	11,407	918	1,617	1,234	9,620	5,348	826	33,926	613	5,348	2,874	2,925
New London	24,495	1,778	763	444	1,780	214	626	104	64	126	1,241	4,543	212	394	110	1,893	272	418	3,423	579	3,174	1,168	1,169
Tolland	6,091	354	87	128	190	20	132	37	165	73	864	1,087	680	102	108	293	143	11	879	3	452	155	128
Windham	11,594	730	150	102	494	29	469	16	21	124	220	1,385	203	41	51	220	87	118	498	71	5,549	319	697
URBAN PLACES																							
Ansonia city	5,643	440	255	34	563	4	118	29	13	24	141	1,152	112	242	23	535	405	102	1,068	40	30	131	182
Bridgeport city	40,759	2,937	1,008	475	2,709	150	1,637	335	119	160	2,100	3,604	4,371	599	3,983	2,648	816	468	8,663	235	935	974	1,833
Bristol city	7,326	332	105	51	339	8	465	10	10	27	366	1,370	99	22	11	201	160	59	1,380	1	1,671	447	192
Danbury city	4,586	205	64	78	476	8	86	10	9	35	390	343	313	132	47	133	44	89	1,085	304	104	100	531
Derby city	2,800	104	60	9	227	3	22	15	5	15	99	562	47	60	28	90	13	12	1,307	-----	29	49	44
East Hartford town	3,260	251	123	64	251	9	178	71	17	13	260	271	27	68	59	107	154	16	878	4	189	174	76
Hartford city	44,528	1,882	1,290	568	5,276	100	2,161	580	84	167	1,867	5,236	164	677	179	5,830	1,593	423	8,843	327	3,739	2,032	1,510
Meriden city	8,871	779	199	75	508	18	267	22	22	108	1,315	2,005	178	67	21	421	125	62	1,641	6	790	216	116
Middletown city	5,810	282	85	81	472	8	373	28	7	29	360	1,300	103	84	56	250	56	51	1,754	6	132	199	94
Naugatuck borough	3,549	203	31	15	501	6	390	20	27	3	215	732	66	27	109	96	433	7	387	85	26	82	88
New Britain city	20,746	545	176	85	622	57	1,936	22	26	40	1,090	5,882	454	719	53	1,117	1,220	165	4,097	65	952	328	1,095
New Haven city	40,091	1,528	844	557	5,028	132	1,021	205	85	166	2,182	3,149	124	523	240	5,987	823	388	14,510	117	581	914	996
New London city	5,734	309	160	142	680	95	144	32	17	18	153	561	14	72	17	605	38	107	1,476	172	156	475	291
Norwalk city	7,447	574	132	119	531	59	169	34	28	30	520	382	402	115	1,137	354	52	73	1,826	16	407	198	289
Norwich city	5,028	231	180	92	433	5	109	13	10	12	282	1,539	5	54	18	378	110	228	669	8	418	121	123
Shelton city	2,532	243	35	9	82	4	117	23	8	20	225	464	232	106	189	112	50	5	456	5	25	30	92
Stamford city	12,468	573	621	261	1,010	95	447	107	50	63	613	1,692	346	215	300	857	99	369	3,764	23	104	405	454
Stratford town	4,303	597	151	79	165	49	268	84	21	30	375	267	615	144	283	249	90	11	542	4	48	129	102
Torrington city	7,256	257	85	30	385	9	115	15	186	403	400	721	592	116	236	140	229	11	2,620	8	271	130	207
Wallingford borough	2,835	219	54	39	168	7	38	3	4	13	169	521	20	35	515	83	36	15	627	18	153	40	58
Waterbury city	27,811	935	747	197	3,416	41	480	70	147	228	1,086	1,195	154	276	62	1,405	2,850	152	9,389	319	3,276	641	745
West Hartford town	4,900	407	273	120	681	25	1,197	157	19	32	342	180	19	42	30	184	42	8	438	4	198	354	148
West Haven town	4,279	397	156	154	315	40	202	82	18	41	510	237	13	65	30	284	57	19	1,215	4	151	197	92
Willimantic city	2,728	100	30	24	170	2	49	4	4	15	44	439	15	20	5	89	4	9	106	-----	1,350	53	106

TABLE 19.—NATIVE WHITE OF FOREIGN OR MIXED PARENTAGE, BY COUNTRY OF BIRTH OF PARENTS, FOR COUNTIES AND FOR URBAN PLACES OF 10,000 OR MORE: 1930

[Classified according to country of birth of father, except where the father is native and the mother foreign born, and then according to country of birth of mother]

COUNTY OR URBAN PLACE	Total native white of foreign or mixed parentage	England	Scotland	Northern Ireland	Irish Free State	Norway	Sweden	Denmark	Switzerland	France	Germany	Poland	Czechoslovakia	Austria	Hungary	Russia	Lithuania	Greece	Italy	Portugal	Canada—French	Canada—Other	All other
COUNTIES																							
The State	656,238	39,483	12,714	16,061	97,414	2,090	22,921	4,400	2,995	5,285	52,816	84,546	20,271	10,870	13,339	33,767	17,443	3,186	140,139	2,356	41,560	17,647	14,935
Fairfield	155,100	10,532	3,086	4,069	21,879	718	4,633	1,245	637	1,130	12,810	14,132	2,849	3,651	10,107	6,569	1,752	1,064	33,059	405	2,863	3,630	4,580
Hartford	174,677	9,349	3,317	5,537	25,251	346	9,071	1,614	601	1,039	13,504	29,926	2,459	2,692	707	10,316	6,968	703	29,760	424	11,550	5,691	3,852
Litchfield	30,278	1,890	551	494	4,227	62	1,224	122	517	1,164	2,337	4,397	1,356	498	489	737	1,183	51	6,218	10	1,214	716	821
Middlesex	19,648	1,205	388	663	2,280	74	1,701	105	100	140	1,706	4,252	447	250	54	429	71	39	4,503	21	494	454	270
New Haven	200,201	11,484	3,554	3,313	35,153	549	4,694	1,079	687	1,358	17,459	19,644	1,474	2,903	1,672	12,488	6,780	724	59,244	372	7,570	4,465	3,535
New London	43,738	3,052	1,290	1,275	6,338	290	857	126	130	249	2,769	7,774	237	590	120	2,504	345	422	5,299	1,030	6,207	1,733	1,101
Tolland	11,438	765	184	330	948	29	203	76	277	114	1,746	1,972	1,107	197	140	378	247	14	1,188	1	948	394	180
Windham	21,158	1,206	344	380	1,638	22	538	33	46	91	483	2,449	342	89	50	346	97	169	868	93	10,714	564	596
URBAN PLACES																							
Ansonia city	9,566	792	220	122	1,744	9	194	40	26	30	357	1,850	213	533	14	746	504	109	1,609	14	99	153	188
Bridgeport city	64,979	4,128	1,098	1,197	9,119	180	1,671	417	187	361	4,459	5,422	7,499	1,258	4,794	3,554	951	453	13,174	200	1,652	1,356	1,849
Bristol city	11,753	614	121	125	1,150	15	574	20	30	68	899	2,522	176	44	21	328	218	65	2,051	2	1,929	562	219
Danbury city	8,424	456	117	198	1,809	5	151	28	14	82	860	638	540	257	51	249	79	100	1,841	125	91	129	604
Derby city	5,590	235	54	30	989	8	46	31	13	19	164	1,201	74	111	40	189	31	10	2,138	3	71	62	71
East Hartford town	6,578	484	186	266	997	17	278	95	39	44	730	443	53	110	72	158	236	21	1,442	7	435	327	138
Hartford city	67,357	3,293	1,209	1,315	13,597	130	2,350	768	154	351	4,248	7,250	285	956	224	7,010	1,866	320	12,143	269	5,484	2,434	1,601
Meriden city	17,927	1,411	200	360	2,066	25	379	61	59	213	3,229	4,067	323	139	42	565	160	67	2,671	8	1,359	324	199
Middletown city	10,694	663	210	258	1,613	6	494	28	26	68	759	2,406	102	100	15	268	32	34	3,034	7	306	217	108
Naugatuck borough	6,620	464	78	57	1,492	13	509	27	35	16	537	1,313	79	71	155	117	561	7	779	25	90	100	95
New Britain city	33,418	1,191	292	243	2,894	55	2,593	57	73	114	2,539	10,408	773	836	67	1,535	1,654	154	5,380	75	1,048	523	908
New Haven city	72,393	2,748	1,006	1,209	13,323	169	1,325	262	147	342	5,438	4,964	182	807	324	7,664	1,038	359	27,348	124	1,124	1,407	1,083
New London city	10,608	713	305	402	2,072	131	185	31	31	74	562	966	22	140	30	782	74	79	2,263	353	398	642	353
Norwalk city	13,342	979	233	332	2,103	134	278	53	91	110	1,231	530	456	229	1,773	496	51	71	3,240	16	307	269	360
Norwich city	10,300	467	297	279	1,787	17	182	26	22	29	640	2,821	2	96	25	591	134	253	1,179	19	1,059	149	226
Shelton city	4,575	375	57	50	464	11	84	28	18	51	358	893	373	240	223	207	50	7	800	6	94	60	126
Stamford city	19,813	920	333	586	2,671	80	402	107	75	74	1,152	2,837	625	390	464	1,166	148	356	6,318	24	198	369	518
Stratford town	7,799	810	213	242	588	49	382	96	30	65	768	424	1,354	378	519	170	106	19	1,076	-----	137	238	135
Torrington city	11,783	481	122	111	1,213	22	216	24	226	656	824	1,332	966	191	402	185	393	10	3,540	5	333	104	367
Wallingford borough	5,147	405	54	166	704	9	50	3	5	28	470	976	30	38	671	133	43	7	912	24	252	111	56
Waterbury city	44,314	1,889	794	635	9,951	76	645	123	153	322	2,234	1,541	231	459	82	1,635	3,540	100	14,553	143	3,527	933	738
West Hartford town	8,015	803	344	273	1,362	31	1,059	188	53	73	934	322	41	90	44	372	92	13	740	14	399	530	238
West Haven town	9,561	836	319	204	1,748	69	400	149	52	121	1,395	434	17	118	58	434	86	13	2,226	11	304	398	169
Willimantic city	4,972	253	78	79	631	1	95	8	11	20	99	736	40	55	8	120	9	14	361	2	2,102	119	131

TABLE 20.—PERSONS 10 YEARS OLD AND OVER ENGAGED IN GAINFUL OCCUPATIONS, BY SEX AND INDUSTRY GROUPS, FOR COUNTIES AND FOR URBAN PLACES OF 25,000 OR MORE: 1930

INDUSTRY GROUP	THE STATE			FAIRFIELD COUNTY		HARTFORD COUNTY		LITCHFIELD COUNTY		MIDDLESEX COUNTY		NEW HAVEN COUNTY	
	Total	Male	Female	Male	Female	Male	Female	Male	Female	Male	Female	Male	Female
All industries	**677,292**	**498,924**	**178,368**	**121,805**	**43,782**	**130,959**	**49,957**	**26,324**	**7,724**	**14,714**	**5,187**	**142,505**	**50,427**
Agriculture	36,687	35,422	1,265	6,439	162	9,125	371	3,975	126	2,268	69	5,171	182
Farmers (owners and tenants)	14,759	14,104	655	1,644	88	3,147	131	1,809	79	972	38	2,097	102
Farm managers and foremen	786	745	41	155	4	221	10	86	4	36	6	108	5
Farm laborers	20,839	20,340	499	4,696	52	5,690	208	2,072	41	1,212	17	2,928	61
Wageworkers	19,458	19,068	390	4,518	46	5,426	196	1,888	18	1,145	11	2,707	45
Unpaid family workers	1,381	1,272	109	78	6	264	12	184	2	67	6	221	16
Forestry and fishing	1,270	1,262	8	166		77	1	73	2	61		202	3
Extraction of minerals	1,059	1,043	16	124	4	268	2	43		78		364	8
Building industry	48,132	47,383	749	4,284	248	11,419	163	2,635	30	1,581	17	12,454	239
Chemical and allied industries	8,284	6,252	2,032	2,348	971	1,303	363	74	14	130	112	2,069	472
Clothing industries	21,092	10,390	10,702	6,783	5,509	1,184	749	72	62	84	53	1,967	3,922
Food and allied industries	7,971	6,946	1,025	1,684	273	1,709	179	231	10	192	70	2,424	423
Automobile factories and repair shops	4,934	4,619	315	1,484	144	1,140	53	113	1	141	11	1,361	96
Iron and steel industries	85,771	73,056	12,715	17,534	2,762	29,335	5,458	3,821	1,152	1,597	429	17,735	2,737
Metal industries, except iron and steel	38,239	31,164	7,075	6,530	1,020	2,776	1,053	2,805	375	281	47	18,626	4,556
Lumber and furniture industries	5,446	4,997	449	1,056	90	1,544	138	416	42	512	84	1,011	86
Paper, printing, and allied industries	11,242	8,817	2,425	1,923	537	2,869	838	119	35	100	23	2,394	708
Cotton mills	10,711	6,489	4,222	64	52	154	134	8	5	178	122	322	322
Silk mills	9,999	5,782	4,217	226	226	2,346	1,393	91	101	290	353	193	78
Woolen and worsted mills	6,747	5,096	1,651	157	26	673	221	108	41	29	7	21	4
Other textile industries	14,923	9,802	5,121	1,899	842	2,398	1,232	283	364	963	456	791	441
Electrical machinery and supply factories	11,765	7,861	3,904	3,734	2,026	1,849	1,025	474	238	17	3	1,672	586
Rubber factories	7,638	5,052	2,586	1,020	240	278	25	35	12	211	100	3,482	2,207
Independent hand trades	4,261	2,278	1,983	527	605	581	452	118	78	53	64	705	547
Other manufacturing industries	39,231	29,451	9,780	4,725	1,890	7,644	2,405	2,368	737	867	264	11,749	3,739
Construction and maintenance of streets, etc.	5,749	5,688	61	1,222	10	1,558	18	587	5	310	5	1,089	21
Garages, greasing stations, etc.	6,568	6,327	241	1,686	61	1,468	33	436	20	262	18	1,676	61
Steam and street railroads	14,577	13,683	894	2,590	72	2,494	76	239	4	235	5	6,681	716
Telegraph and telephone	7,833	3,574	4,259	801	1,017	813	966	108	168	68	92	1,451	1,723
Other transportation, including postal service	13,423	12,912	511	3,809	117	2,745	120	527	53	343	23	3,468	119
Banking and brokerage	8,376	5,892	2,484	1,861	662	1,882	821	157	79	139	64	1,535	678
Insurance and real estate	22,359	12,441	9,918	1,998	880	7,179	7,236	238	89	227	270	2,180	1,136
Automobile agencies and filling stations	6,682	6,096	586	1,697	144	1,694	183	250	32	142	12	1,665	167
Wholesale and retail trade, except automobiles	72,820	56,432	16,388	14,575	4,205	14,917	4,913	2,219	542	1,421	364	17,428	4,796
Other trade industries	2,386	1,629	757	445	105	583	460	21	8	22	3	458	153
Public service (not elsewhere classified)	15,097	13,480	1,617	2,618	277	3,151	705	280	35	186	37	3,360	398
Recreation and amusement	5,583	4,069	1,514	1,095	421	1,030	425	187	47	109	33	1,283	449
Other professional and semiprofessional service	44,656	18,354	26,302	4,459	6,511	4,511	6,817	860	1,071	724	981	5,330	7,935
Hotels, restaurants, boarding houses, etc.	13,920	8,452	5,468	2,081	1,223	2,308	1,652	311	327	181	117	2,727	1,470
Laundries and cleaning and pressing shops	5,123	2,694	2,429	646	682	770	700	61	64	59	44	885	671
Other domestic and personal service	42,802	12,702	30,100	4,576	9,429	2,822	7,910	791	1,541	298	798	2,890	7,362
Industry not specified	13,936	11,337	2,599	2,940	339	2,372	667	1,191	214	355	37	3,171	1,216

INDUSTRY GROUP	NEW LONDON COUNTY		TOLLAND COUNTY		WINDHAM COUNTY		BRIDGEPORT CITY		BRISTOL CITY		HARTFORD CITY		MERIDEN CITY	
	Male	Female	Male	Female	Male	Female	Male	Female	Male	Female	Male	Female	Male	Female
All industries	**37,208**	**11,304**	**8,965**	**3,157**	**16,444**	**6,830**	**46,660**	**17,413**	**8,889**	**2,757**	**52,203**	**23,648**	**12,065**	**4,334**
Agriculture	3,505	189	2,227	90	2,712	76	410	7	225	3	706	9	275	9
Farmers (owners and tenants)	1,798	101	1,178	52	1,459	64	36	3	66	1	86	1	93	3
Farm managers and foremen	60	11	48		31	1	4	1	2		12		6	1
Farm laborers	1,633	76	992	33	1,217	11	368	2	156	1	599	8	174	3
Wageworkers	1,435	46	874	23	1,075	5	366	2	152	1	597	8	172	1
Unpaid family workers	198	30	118	10	142	6	2		4		2		2	2
Forestry and fishing	558		38	1	87	1	69		7		19		1	
Extraction of minerals	168	2			8		37	3	2		56	2	34	
Building industry	3,429	39	535	2	1,046	11	4,056	81	547		5,399	84	871	38
Chemical and allied industries	225	60	19	4	84	36	1,227	673	24	1	389	94	71	12
Clothing industries	252	344	15	34	33	29	897	2,122	29	20	462	396	44	80
Food and allied industries	517	53	67	5	122	12	870	79	57	6	928	101	135	29
Automobile factories and repair shops	244	9	52		84	1	868	107	50	3	539	31	146	21
Iron and steel industries	2,492	154	128	13	414	10	8,786	1,548	3,870	614	9,748	1,840	2,046	306
Metal industries, except iron and steel	125	14	6	1	15	9	4,154	635	1,419	695	504	177	3,228	933
Lumber and furniture industries	228	4	67	1	164	4	420	37	39	9	913	57	95	15
Paper, printing, and allied industries	1,133	140	176	127	103	17	565	138	46	17	991	327	266	108
Cotton mills	2,342	1,567	18	8	3,403	2,012	41	34	4	4	13	4	2	
Silk mills	1,548	1,086	116	132	972	848	61	17	1		115	111		
Woolen and worsted mills	1,087	313	2,328	844	693	195	12	5	1	1	23	1	1	
Other textile industries	1,965	608	294	153	1,209	1,025	689	378	23	13	103	87	13	3
Electrical machinery and supply factories	85	18	13	6	17	2	2,804	1,640	52	15	963	742	574	314
Rubber factories	14	1	3		9	1	511	135	5		197	14	3	2
Independent hand trades	173	147	33	30	88	60	226	181	25	12	301	257	52	40
Other manufacturing industries	1,383	412	376	190	339	143	1,900	883	485	113	2,677	1,028	456	218
Construction and maintenance of streets, etc.	393	2	171		358		403	3	43		758	10	180	7
Garages, greasing stations, etc.	489	28	105	6	216	14	556	19	54	1	660	10	112	4
Steam and street railroads	1,026	10	87	3	331	8	1,058	21	98	2	1,338	38	159	11
Telegraph and telephone	192	188	30	27	111	78	274	412	16	45	403	518	73	107
Other transportation, including postal service	1,537	40	126	16	357	23	1,497	40	145	7	1,409	45	242	3
Banking and brokerage	207	115	44	26	67	39	428	309	59	39	840	395	109	48
Insurance and real estate	350	105	140	156	123	46	621	317	91	111	4,068	4,506	214	319
Automobile agencies and filling stations	404	30	65	8	179	10	639	49	70	7	782	98	132	19
Wholesale and retail trade, except automobiles	3,800	1,086	600	126	1,472	356	6,313	1,920	661	173	7,852	2,997	1,291	431
Other trade industries	77	12	12	11	11	5	145	35	5		336	284	21	3
Public service (not elsewhere classified)	3,620	132	92	12	164	21	1,311	129	137	17	1,657	445	182	24
Recreation and amusement	254	72	43	30	68	37	412	125	44	19	542	211	93	25
Other professional and semiprofessional service	1,169	1,878	396	437	405	672	1,247	2,369	207	362	2,036	3,422	395	562
Hotels, restaurants, boarding houses, etc.	572	402	57	75	215	202	872	509	91	62	1,504	1,029	168	81
Laundries and cleaning and pressing shops	188	167	16	52	69	49	320	224	32	10	421	446	61	35
Other domestic and personal service	715	1,788	308	516	302	756	921	2,045	111	361	1,536	3,622	183	538
Industry not specified	752	89	162	15	394	22	1,040	184	114	15	1,015	210	137	39

TABLE 20.—PERSONS 10 YEARS OLD AND OVER ENGAGED IN GAINFUL OCCUPATIONS, BY SEX AND INDUSTRY GROUPS, FOR COUNTIES AND FOR URBAN PLACES OF 25,000 OR MORE: 1930—Continued

INDUSTRY GROUP	NEW BRITAIN CITY		NEW HAVEN CITY		NEW LONDON CITY		NORWALK CITY		STAMFORD CITY		TORRINGTON CITY		WATERBURY CITY		WEST HAVEN TOWN	
	Male	Female	Male	Female	Male	Female	Male	Female	Male	Female	Male	Female	Male	Female	Male	Female
All industries	20,627	6,990	49,160	20,096	9,810	2,899	11,744	4,637	14,688	5,167	8,469	2,555	31,294	10,977	7,883	2,272
Agriculture	183	5	493	13	126	-------	524	13	389	19	215	13	275	5	107	4
Farmers (owners and tenants)	37	1	76	5	20	-------	43	5	48	2	114	4	52	1	34	2
Farm managers and foremen	4	-------	8	1	1	-------	19	-------	7	-------	4	-------	7	-------	-------	-------
Farm laborers	140	4	409	5	102	-------	456	7	330	5	96	8	209	3	73	2
Wageworkers	140	4	390	5	102	-------	452	7	329	5	84	1	207	3	73	2
Unpaid family workers	-------	-------	10	-------	-------	-------	4	-------	1	-------	12	7	2	-------	-------	-------
Forestry and fishing	4	-------	92	2	76	-------	35	-------	12	-------	13	-------	15	-------	7	-------
Extraction of minerals	52	-------	53	5	28	2	10	-------	9	-------	1	-------	11	1	7	1
Building industry	1,368	16	4,866	101	802	14	1,591	23	1,725	35	784	17	1,957	22	1,135	10
Chemical and allied industries	119	12	1,014	245	53	17	89	16	360	78	18	2	254	25	132	32
Clothing industries	105	194	1,353	2,626	101	176	1,684	1,502	201	412	14	5	204	181	83	142
Food and allied industries	287	18	1,312	213	206	16	143	15	161	14	86	4	468	50	136	15
Automobile factories and repair shops	144	9	584	44	67	7	93	1	98	5	37	1	187	8	102	5
Iron and steel industries	8,676	2,019	7,118	1,320	680	86	1,224	164	2,812	503	2,231	873	2,272	366	821	99
Metal industries, except iron and steel	391	78	1,221	468	20	3	132	7	784	200	1,414	26	8,713	2,292	122	17
Lumber and furniture industries	183	43	445	39	41	1	53	1	305	29	236	33	90	11	100	10
Paper, printing, and allied industries	238	106	1,209	352	251	43	146	44	537	168	31	11	318	97	185	51
Cotton mills	9	15	13	15	6	2	-------	1	3	1	2	-------	17	39	2	3
Silk mills	7	4	22	19	261	327	81	46	6	2	-------	-------	3	6	35	16
Woolen and worsted mills	-------	1	3	2	3	-------	22	2	1	-------	103	40	2	2	3	-------
Other textile industries	65	108	147	95	109	48	133	126	33	5	6	10	29	23	50	73
Electrical machinery and supply factories	192	65	322	67	42	6	38	1	145	27	256	164	155	43	129	18
Rubber factories	4	-------	965	597	5	1	149	22	25	9	10	7	81	184	185	102
Independent hand trades	93	54	297	242	60	41	62	124	76	87	37	21	178	103	32	19
Other manufacturing industries	2,343	625	2,019	607	289	71	570	270	609	67	715	258	5,580	1,966	311	66
Construction and maintenance of streets, etc.	248	3	402	11	80	-------	179	3	127	2	174	2	158	1	56	-------
Garages, greasing stations, etc.	154	5	608	22	124	8	197	7	198	1	115	5	283	10	152	6
Steam and street railroads	202	12	3,846	470	522	4	323	5	374	8	33	2	664	19	909	116
Telegraph and telephone	58	111	649	760	64	64	89	106	119	108	28	43	167	264	216	197
Other transportation, including postal service	344	9	1,492	42	646	10	373	6	440	10	166	9	580	24	262	4
Banking and brokerage	173	87	642	270	70	48	163	40	208	58	39	26	240	113	99	38
Insurance and real estate	289	269	890	405	117	36	227	92	280	105	71	28	402	90	148	59
Automobile agencies and filling stations	230	27	639	69	125	7	203	16	197	24	77	7	286	30	119	9
Wholesale and retail trade, except automobiles	1,965	625	7,555	2,167	1,304	392	1,577	367	1,861	582	788	216	3,368	994	1,127	295
Other trade industries	29	10	214	98	24	6	31	13	71	9	4	5	63	12	46	15
Public service (not elsewhere classified)	589	62	1,518	174	2,237	33	210	20	386	27	94	3	781	70	153	36
Recreation and amusement	151	54	579	188	78	26	116	46	132	51	52	14	217	85	95	35
Other professional and semiprofessional service	537	961	2,761	3,519	346	561	458	601	595	858	170	289	909	1,692	291	374
Hotels, restaurants, boarding houses, etc.	263	149	1,267	712	281	191	225	93	343	198	78	61	623	275	171	73
Laundries and cleaning and pressing shops	106	68	490	382	85	72	50	61	88	150	23	14	134	96	52	46
Other domestic and personal service	294	873	1,286	3,433	226	546	328	756	497	1,272	121	265	619	1,265	117	240
Industry not specified	532	283	874	302	255	40	216	27	481	43	227	81	991	513	136	46

TABLE 21.—POPULATION BY SEX, COLOR, AGE, ETC., FOR COUNTIES BY MINOR CIVIL DIVISIONS: 1930

COUNTY AND TOWN	Total population	SEX		COLOR		NATIVE WHITE			Foreign-born white	AGE (YEARS)							Rural-farm population
		Male	Female	White	Negro	Total	Native parentage	Foreign or mxd. par.		Under 5	5 to 14	15 to 24	25 to 34	35 to 44	45 to 64	65 and over	21 and over (incl. unkn.)	
Fairfield County	386,702	192,607	194,095	378,263	8,193	283,137	128,037	155,100	95,126	32,068	73,614	67,126	59,033	61,473	72,168	21,128	238,935	10,868
Bethel town	3,886	1,894	1,992	3,865	21	3,386	2,287	1,099	479	317	610	549	523	525	871	484	2,621	273
Bridgeport town	146,716	73,061	73,655	143,325	3,314	102,566	37,587	64,979	40,759	12,008	28,565	26,236	22,495	23,717	26,759	6,883	89,572	
Brookfield town	926	485	441	910	16	769	489	280	141	75	164	135	108	102	218	123	590	589
Danbury town	26,955	13,530	13,425	26,730	218	21,388	11,101	9,987	5,342	2,190	4,797	4,603	3,951	4,125	5,246	2,039	17,094	685
Darien town	6,951	3,540	3,411	6,866	75	5,549	3,433	2,116	1,317	612	1,083	1,028	1,120	1,192	1,455	457	4,631	189
Easton town	1,013	532	481	1,011	2	809	467	342	202	72	173	171	109	161	212	115	655	662
Fairfield town	17,218	8,487	8,731	17,116	89	12,866	5,734	7,122	4,260	1,367	3,729	3,180	2,245	2,769	3,184	754	10,003	748
Greenwich town	33,112	16,115	16,997	32,239	826	23,470	11,825	11,645	8,769	2,654	5,910	5,756	5,672	5,520	6,124	1,471	20,999	2,289
Monroe town	1,221	619	602	1,197	24	973	581	392	224	111	255	143	133	167	264	148	757	744
New Canaan town	5,456	2,651	2,805	5,350	96	4,290	2,609	1,681	1,060	408	991	926	723	882	1,130	389	3,470	173
New Fairfield town	434	224	210	434		360	215	145	74	35	74	62	62	89	111	51	284	224
Newtown town	2,635	1,375	1,260	2,623	12	2,221	1,328	893	402	169	416	381	299	364	710	296	1,810	883
Norwalk town	36,019	17,791	18,228	35,137	871	27,690	14,348	13,342	7,447	2,935	6,255	6,117	5,707	5,490	7,083	2,431	23,146	
Redding town	1,599	841	758	1,561	36	1,235	824	411	326	139	244	254	214	218	384	146	1,072	270
Ridgefield town	3,580	1,838	1,742	3,556	23	2,768	1,632	1,136	788	255	631	607	514	539	750	282	2,302	733
Shelton town	10,113	5,159	4,954	10,064	46	7,532	2,957	4,575	2,532	825	2,352	1,748	1,367	1,524	1,775	521	5,775	
Sherman town	391	204	187	388	3	321	198	123	67	33	79	56	25	53	96	49	235	259
Stamford town	56,765	28,378	28,387	54,546	2,178	40,131	17,067	23,064	14,415	5,246	10,921	9,943	9,308	9,026	9,715	2,586	34,603	756
Stratford town	19,212	9,734	9,478	18,975	229	14,672	6,873	7,799	4,303	1,616	4,084	3,347	2,707	3,091	3,451	915	11,314	
Trumbull town	3,624	1,832	1,792	3,596	28	3,003	1,778	1,225	593	310	737	508	475	579	750	265	2,228	552
Weston town	670	338	332	664	5	545	399	146	119	44	98	87	93	113	158	77	478	147
Westport town	6,073	2,909	3,164	6,004	57	4,845	2,765	2,080	1,159	492	1,065	982	912	950	1,244	427	3,913	323
Wilton town	2,133	1,070	1,063	2,106	26	1,758	1,240	518	348	165	381	307	266	327	468	219	1,383	269
Hartford County	401,097	208,947	212,150	412,450	8,508	305,684	131,007	174,677	108,766	36,228	82,373	78,661	67,346	65,316	75,108	20,662	257,078	19,009
Avon town	1,738	900	838	1,733	5	1,318	651	667	415	151	343	300	248	245	344	107	1,037	440
Berlin town	4,875	2,457	2,418	4,811	64	3,592	1,453	2,139	1,219	408	1,128	887	582	713	867	289	2,742	1,045
Bloomfield town	3,247	1,693	1,554	3,122	116	2,505	1,349	1,156	617	323	720	518	448	484	572	172	1,850	826
Bristol town	28,451	14,436	14,015	28,327	108	21,001	9,248	11,753	7,326	2,904	5,983	5,020	4,527	4,176	4,561	1,261	16,486	
Burlington town	1,082	558	524	1,076	6	810	305	505	266	107	271	209	110	147	173	65	567	400
Canton town	2,397	1,216	1,181	2,369	28	1,920	1,153	767	449	164	439	394	283	340	518	257	1,536	565
East Granby town	1,003	538	465	977	26	773	456	317	204	66	220	162	110	167	215	62	606	634
East Hartford town	17,125	8,627	8,498	17,010	115	13,750	7,172	6,578	3,260	1,581	3,482	2,851	2,532	2,660	3,116	892	10,270	
East Windsor town	3,815	1,990	1,825	3,782	32	3,132	1,525	1,607	650	282	970	659	467	501	704	230	2,146	1,023
Enfield town	13,404	6,742	6,662	13,370	31	9,825	3,426	6,399	3,545	1,181	3,103	2,381	1,767	2,020	2,271	675	7,557	1,400
Farmington town	4,548	2,225	2,323	4,535	13	3,655	1,930	1,725	880	305	946	731	593	683	802	334	2,777	607
Glastonbury town	5,783	2,885	2,898	5,719	64	4,511	2,424	2,087	1,208	440	1,203	1,003	746	784	1,193	412	3,480	1,618
Granby town	1,388	737	651	1,379	9	1,190	819	371	189	108	278	233	141	174	307	147	859	826
Hartford town	164,072	80,015	84,057	157,467	6,510	112,939	45,582	67,357	44,528	13,454	28,506	29,491	29,264	25,921	29,679	7,546	104,871	
Hartland town	296	158	138	296		256	193	63	40	18	60	52	31	30	64	41	184	270
Manchester town	21,973	10,723	11,250	21,920	52	16,054	6,661	9,393	5,866	1,783	4,276	3,760	3,453	3,459	4,061	1,173	13,503	804
Marlborough town	319	197	122	319		250	157	93	69	21	49	56	42	40	76	35	218	228
New Britain town	68,128	34,294	33,834	67,764	359	47,018	13,600	33,418	20,746	6,258	14,993	12,441	10,444	10,608	10,787	2,546	38,885	
Newington town	4,572	2,308	2,264	4,529	43	3,479	1,595	1,884	1,050	434	1,050	802	643	691	708	180	2,585	299
Plainville town	6,301	3,233	3,068	6,103	198	4,963	2,743	2,220	1,140	621	1,338	964	944	945	1,079	407	3,709	157
Rocky Hill town	2,021	1,048	973	2,010	10	1,639	942	697	371	182	455	329	237	308	368	142	1,164	477
Simsbury town	3,625	1,856	1,769	3,609	16	2,915	1,733	1,182	694	295	750	646	524	497	680	230	2,178	632
Southington town	9,237	4,684	4,553	9,218	19	7,247	2,819	4,428	1,971	798	2,161	1,651	1,134	1,219	1,709	573	5,155	1,258
South Windsor town	2,535	1,343	1,192	2,522	13	1,998	1,096	902	524	191	555	425	292	364	557	144	1,505	2,361
Suffield town	4,346	2,241	2,105	4,186	160	3,402	1,663	1,739	784	373	1,032	692	486	590	881	289	2,476	1,745
West Hartford town	24,941	11,491	13,450	24,812	126	19,912	11,897	8,015	4,900	2,201	4,134	3,794	4,299	4,379	4,780	1,325	16,291	
Wethersfield town	7,512	4,019	3,493	7,375	136	6,151	3,892	2,259	1,224	534	1,262	1,093	1,311	1,334	1,520	455	5,044	290
Windsor town	8,290	4,207	4,083	8,071	218	6,501	3,502	2,999	1,570	678	1,832	1,393	1,094	1,238	1,582	450	4,875	915
Windsor Locks town	4,073	2,066	2,007	4,039	33	2,978	1,021	1,957	1,061	307	834	724	594	599	791	217	2,432	183
Litchfield County	82,556	42,081	40,475	81,786	739	64,366	34,088	30,278	17,420	6,555	16,475	14,400	11,039	11,776	16,368	5,872	50,230	10,087
Barkhamsted town	697	371	326	676	20	577	413	164	99	37	123	121	67	82	192	75	462	309
Bethlehem town	544	289	255	544		434	276	158	110	35	90	81	59	70	131	78	364	413
Bridgewater town	432	222	210	425	7	365	250	115	60	32	70	45	54	63	105	63	309	288
Canaan town	565	288	277	559	6	503	397	106	56	34	101	83	54	72	142	79	370	195
Colebrook town	564	301	263	564		507	368	139	57	51	117	66	47	92	124	67	353	217
Cornwall town	878	469	409	860	16	729	560	169	131	78	155	119	127	132	171	94	584	223
Goshen town	683	385	298	679	4	573	397	176	106	67	136	124	84	79	145	48	398	452
Harwinton town	949	520	429	946	3	775	423	352	171	88	235	179	109	105	181	52	500	306
Kent town	1,054	553	501	1,054		928	725	203	126	83	194	164	149	162	206	93	668	311
Litchfield town	3,574	1,862	1,712	3,562	12	3,002	1,935	1,067	560	255	684	580	447	501	753	354	2,227	523
Morris town	481	282	199	480	1	415	318	97	65	39	71	78	57	83	112	41	318	302
New Hartford town	1,834	937	897	1,833	1	1,508	816	692	325	144	379	294	198	252	396	170	1,114	398
New Milford town	4,700	2,374	2,326	4,570	114	3,951	2,551	1,400	619	381	820	747	653	621	1,036	437	3,020	1,030
Norfolk town	1,298	645	653	1,257	41	1,082	676	406	175	88	188	194	168	181	345	136	913	286
North Canaan town	2,287	1,144	1,143	2,269	17	1,918	1,236	682	351	177	419	401	306	312	496	174	1,447	320
Plymouth town	6,070	3,154	2,916	6,069	1	4,578	1,717	2,861	1,491	473	1,468	1,124	732	897	1,015	356	3,355	638
Roxbury town	553	289	264	553		446	296	150	107	26	81	92	44	69	144	97	385	426
Salisbury town	2,767	1,378	1,394	2,668	95	2,356	1,705	651	312	200	452	472	358	391	629	260	1,808	349
Sharon town	1,710	876	834	1,663	47	1,460	1,125	335	203	129	316	252	227	226	388	172	1,118	362
Thomaston town	4,188	2,124	2,064	4,186	1	3,180	1,520	1,660	1,006	305	823	655	543	641	915	298	2,640	336
Torrington town	26,040	13,329	12,711	25,873	167	18,617	6,834	11,783	7,256	2,208	5,388	5,022	3,828	3,862	4,574	1,144	15,239	
Warren town	803	467	336	803		267	203	64	36	29	56	51	33	38	64	30	184	136
Washington town	1,775	903	872	1,770	5	1,447	874	573	323	140	309	304	231	249	375	166	1,135	481
Watertown town	8,192	4,111	4,081	8,097	94	6,216	3,184	3,032	1,881	736	1,894	1,447	1,118	1,187	1,406	396	4,624	1,013
Winchester town	8,674	4,222	4,452	8,611	59	7,038	4,209	2,829	1,573	633	1,651	1,469	1,128	1,175	1,840	768	5,449	232
Woodbury town	1,744	891	853	1,715	28	1,494	1,080	414	221	92	257	236	218	234	483	224	1,246	541
Middlesex County	51,388	25,387	26,001	50,838	540	40,415	20,767	19,648	10,423	3,896	9,671	8,562	6,578	7,048	11,030	4,597	32,264	4,995
Chester town	1,463	730	733	1,462	1	1,205	736	469	257	84	273	206	154	202	364	180	974	128
Clinton town	1,574	758	816	1,555	19	1,349	1,004	345	206	96	241	234	204	206	376	217	1,092	249
Cromwell town	2,814	1,436	1,378	2,716	97	2,174	1,048	1,126	542	252	577	538	375	347	511	214	1,552	611
Durham town	1,044	556	488	1,043	1	898	596	302	145	81	211	151	115	142	242	102	644	426
East Haddam town	2,114	1,085	1,029	2,101	12	1,674	881	793	427	144	423	338	223	247	476	263	1,305	803
East Hampton town	2,616	1,325	1,291	2,590	26	2,227	1,531	696	383	219	442	357	365	351	605	277	1,724	390
Essex town	2,777	1,360	1,417	2,764	13	2,324	1,660	664	440	210	408	406	338	379	659	316	1,840	123
Haddam town	1,755	905	850	1,750	5	1,396	853	543	354	120	320	270	213	206	406	220	1,140	423
Killingworth town	482	253	229	482		354	173	181	128	28	97	70	45	60	117	65	313	441
Middlefield town	1,204	606	598	1,203	1	970	386	584	233	126	324	212	102	164	193	83	604	462
Middletown town	24,554	11,860	12,694	24,319	227	18,509	7,815	10,694	5,810	1,818	4,467	4,360	3,371	3,528	5,189	1,816	15,488	
Old Saybrook town	1,643	805	838	1,616	27	1,430	954	476	186	156	282	254	205	192	403	151	1,040	111
Portland town	3,930	1,917	2,013	3,856	74	3,142	1,459	1,683	714	333	785	673	505	555	741	338	2,375	369
Saybrook town	2,381	1,262	1,119	2,346	35	1,874	979	895	472	144	582	357	229	328	504	237	1,393	188
Westbrook town	1,037	529	508	1,035	2	889	692	197	146	85	179	136	134	141	244	118	680	181

TABLE 21.—POPULATION BY SEX, COLOR, AGE, ETC., FOR COUNTIES BY MINOR CIVIL DIVISIONS: 1930—Cont.

COUNTY AND TOWN	Total population	SEX		COLOR		NATIVE WHITE			Foreign-born white	AGE (YEARS)								Rural-farm population
		Male	Female	White	Negro	Total	Native parentage	Foreign or mixed par.		Under 5	5 to 14	15 to 24	25 to 34	35 to 44	45 to 64	65 and over	21 and over (incl. unkn.)	
New Haven County	**463,449**	**230,771**	**232,678**	**453,906**	**9,346**	**342,950**	**142,749**	**200,201**	**110,956**	**37,536**	**91,781**	**82,070**	**69,727**	**70,319**	**86,135**	**25,548**	**282,226**	**9,178**
Ansonia town	19,398	10,158	9,740	18,311	1,082	13,168	3,602	9,566	5,643	1,675	4,324	3,653	2,927	3,047	3,422	829	11,532	------
Beacon Falls town	1,693	861	832	1,693	------	1,298	534	764	395	153	432	301	196	285	268	57	908	316
Bethany town	480	266	214	480	------	405	283	122	75	38	104	67	49	72	113	37	298	284
Branford town	7,022	3,565	3,457	6,911	110	5,447	2,605	2,842	1,464	537	1,372	1,256	956	941	1,452	505	4,293	395
Cheshire town	3,263	1,825	1,438	3,208	52	2,751	1,687	1,064	457	230	519	781	380	452	647	254	2,014	687
Derby town	10,788	5,374	5,414	10,707	77	7,907	2,317	5,590	2,800	890	2,539	2,015	1,381	1,563	1,942	452	6,012	------
East Haven town	7,815	3,899	3,916	7,786	28	6,342	3,167	3,175	1,444	779	1,780	1,286	1,145	1,106	1,351	367	4,432	277
Guilford town	3,117	1,574	1,543	3,071	46	2,657	1,915	742	414	201	589	442	336	467	702	380	2,025	486
Hamden town	19,020	9,390	9,630	18,830	189	15,343	8,167	7,176	3,487	1,789	3,706	2,969	3,101	3,106	3,343	904	11,546	581
Madison town	1,918	934	984	1,892	25	1,523	1,023	500	309	158	291	262	216	270	472	249	1,308	483
Meriden town	38,481	19,137	19,344	38,356	125	29,483	11,556	17,927	8,871	2,964	7,425	6,719	5,699	5,640	7,472	2,559	23,811	------
Middlebury town	1,449	734	715	1,429	17	1,152	758	394	277	107	236	237	212	240	307	109	972	173
Milford town	12,660	6,300	6,360	12,461	197	10,390	6,306	4,084	2,071	929	2,315	1,963	1,646	2,001	2,829	974	8,174	588
Naugatuck town	14,315	7,232	7,083	14,290	23	10,741	4,121	6,620	3,549	1,004	2,798	2,014	2,237	2,171	2,637	836	8,870	------
New Haven town	162,655	79,549	83,106	157,254	5,302	117,163	44,770	72,393	40,091	13,059	31,478	29,597	24,820	24,069	30,408	9,140	99,539	------
North Branford town	1,329	737	592	1,297	32	1,003	550	453	294	129	301	232	154	199	230	84	732	612
North Haven town	3,730	1,892	1,838	3,612	118	2,917	1,666	1,251	695	287	737	567	540	553	735	305	2,337	690
Orange town	1,530	799	731	1,519	11	1,265	736	529	254	124	311	239	216	238	292	100	931	323
Oxford town	1,141	597	544	1,137	4	898	473	425	239	86	282	206	126	171	189	81	619	431
Prospect town	531	281	250	531	------	439	278	161	92	39	96	88	55	82	116	55	346	476
Seymour town	6,890	3,545	3,345	6,858	31	5,009	1,865	3,144	1,849	580	1,619	1,142	814	1,143	1,182	407	3,928	393
Southbury town	1,134	585	549	1,116	18	951	688	263	165	101	229	151	129	136	257	128	698	460
Wallingford town	14,278	7,106	7,172	14,227	48	10,794	4,566	6,228	3,433	1,083	2,731	2,558	1,877	2,130	2,843	1,051	8,792	793
Waterbury town	99,902	50,299	49,603	98,191	1,660	70,380	26,066	44,314	27,811	8,205	19,802	18,344	16,025	15,810	17,530	4,037	60,527	------
West Haven town	25,808	12,737	13,071	25,645	143	21,969	11,808	9,561	4,279	2,151	5,105	3,941	4,171	4,043	4,914	1,473	16,074	------
Wolcott town	972	536	436	972	------	794	462	332	178	69	209	178	109	159	179	66	576	368
Woodbridge town	1,630	859	771	1,621	8	1,361	780	581	260	159	362	262	210	225	303	109	934	362
New London County	**118,966**	**60,331**	**58,635**	**117,168**	**1,588**	**92,667**	**43,929**	**43,736**	**24,495**	**9,968**	**22,228**	**20,018**	**17,500**	**16,609**	**23,876**	**8,750**	**74,599**	**10,784**
Bozrah town	859	455	404	859	------	711	428	283	148	60	150	140	131	99	188	91	532	562
Colchester town	2,134	1,100	1,034	2,119	15	1,432	549	883	687	132	476	377	200	275	436	288	1,251	1,061
East Lyme town	2,575	1,221	1,354	2,541	34	2,165	1,442	723	376	263	495	424	303	294	550	246	1,560	224
Franklin town	611	309	302	610	1	502	326	176	108	67	126	84	79	69	125	61	358	411
Griswold town	6,010	3,142	2,868	5,987	22	4,342	1,582	2,760	1,645	503	1,241	1,124	946	858	1,038	299	3,536	557
Groton town	10,770	6,058	4,712	10,648	82	8,969	6,241	2,728	1,679	928	1,755	1,905	1,868	1,412	1,990	911	7,037	611
Lebanon town	1,436	768	668	1,429	7	1,095	613	482	334	115	313	236	119	217	286	150	823	1,163
Ledyard town	1,144	579	565	1,128	9	1,032	847	185	96	108	272	156	112	176	210	109	658	375
Lisbon town	1,097	577	520	1,097	------	804	334	470	293	96	225	208	139	136	223	70	649	562
Lyme town	546	279	267	533	11	483	400	83	50	32	84	79	58	73	135	84	381	159
Montville town	3,970	2,071	1,899	3,964	1	3,092	1,579	1,513	872	407	866	693	517	571	668	248	2,240	975
New London town	29,640	14,985	14,655	28,752	765	23,018	12,410	10,608	5,734	2,470	5,074	5,550	5,124	4,070	5,559	1,787	18,981	------
North Stonington town	1,135	606	529	1,110	19	993	768	225	117	85	226	160	120	147	254	143	719	692
Norwich town	32,438	15,767	16,671	31,982	434	24,789	10,490	14,299	7,193	2,818	6,710	5,322	4,460	4,507	6,407	2,211	19,534	679
Old Lyme town	1,313	659	654	1,311	1	1,198	970	228	113	119	208	174	170	183	325	134	887	217
Preston town	3,928	2,048	1,880	3,864	61	2,721	1,416	1,305	1,143	118	261	350	562	327	1,377	433	3,376	731
Salem town	403	228	175	403	------	303	153	150	100	30	81	71	41	52	91	37	237	284
Sprague town	2,529	1,273	1,256	2,522	7	1,800	620	1,180	732	206	502	428	374	351	528	150	1,544	328
Stonington town	11,025	5,447	5,578	10,922	97	8,572	4,534	4,038	2,350	903	2,073	1,751	1,473	1,505	2,408	908	6,957	539
Voluntown town	651	342	309	651	------	512	322	190	139	54	107	100	78	82	171	59	423	223
Waterford town	4,742	2,417	2,325	4,720	20	4,134	2,905	1,229	586	454	953	686	626	705	907	411	2,916	431
Tolland County	**28,659**	**14,540**	**14,119**	**28,489**	**167**	**22,398**	**10,960**	**11,438**	**6,091**	**2,234**	**5,572**	**4,980**	**3,614**	**3,959**	**5,913**	**2,385**	**17,618**	**7,489**
Andover town	430	224	206	430	------	365	264	101	55	25	77	73	46	56	106	47	278	188
Bolton town	504	257	247	497	7	382	221	161	115	38	103	89	52	76	111	35	308	295
Columbia town	648	350	298	642	6	516	283	233	126	49	143	95	63	75	161	62	390	516
Coventry town	1,554	788	766	1,551	3	1,307	874	433	244	141	310	190	160	208	360	185	973	762
Ellington town	2,253	1,151	1,102	2,236	14	1,713	805	908	523	198	472	371	268	319	469	156	1,334	1,210
Hebron town	879	467	412	879	------	711	447	264	168	90	208	127	90	124	150	90	483	869
Mansfield town	3,349	1,738	1,611	3,323	26	2,940	1,845	1,095	383	193	661	765	508	432	582	208	2,008	408
Somers town	1,917	977	940	1,916	1	1,532	808	724	384	165	427	314	247	250	377	137	1,121	447
Stafford town	5,949	2,953	2,996	5,942	7	4,478	1,908	2,570	1,464	501	1,163	1,036	770	845	1,175	459	3,617	822
Tolland town	1,064	561	503	1,060	4	816	410	406	244	74	207	178	108	144	235	118	867	865
Union town	196	103	93	196	------	165	105	60	31	14	37	23	20	29	35	38	126	122
Vernon town	8,703	4,364	4,339	8,604	99	6,584	2,606	3,978	2,020	636	1,538	1,473	1,133	1,283	1,882	756	5,599	591
Willington town	1,213	607	606	1,213	------	889	384	505	324	110	226	246	149	118	270	94	714	594
Windham County	**54,086**	**26,639**	**27,447**	**53,779**	**275**	**42,185**	**21,027**	**21,158**	**11,594**	**4,404**	**10,862**	**9,168**	**7,090**	**7,281**	**10,893**	**4,377**	**32,832**	**7,887**
Ashford town	726	392	334	722	1	535	282	253	187	65	160	125	58	82	172	66	410	600
Brooklyn town	2,250	1,162	1,088	2,238	12	1,590	648	942	648	183	465	357	260	278	507	200	1,348	417
Canterbury town	942	498	444	942	------	688	381	307	254	66	201	116	87	128	250	94	594	681
Chaplin town	414	218	196	406	3	324	219	105	82	23	78	54	53	48	106	52	274	226
Eastford town	529	276	253	525	4	448	315	133	77	44	126	76	50	64	112	57	303	195
Hampton town	511	244	267	502	------	433	339	94	69	50	79	80	40	74	131	57	326	354
Killingly town	8,852	4,320	4,532	8,825	27	7,147	3,749	3,398	1,678	734	1,739	1,600	1,138	1,197	1,732	710	5,368	589
Plainfield town	8,027	3,940	4,087	8,001	25	6,051	2,486	3,565	1,950	682	1,661	1,398	1,099	1,089	1,560	537	4,778	576
Pomfret town	1,617	821	796	1,602	10	1,334	939	395	268	101	267	234	200	223	416	176	1,082	862
Putnam town	8,099	3,931	4,168	8,012	84	6,471	3,219	3,252	1,541	673	1,583	1,349	1,191	1,060	1,644	596	4,979	425
Scotland town	402	211	191	402	------	336	224	112	66	39	74	59	44	57	70	59	252	299
Sterling town	1,233	647	586	1,231	2	1,066	715	351	165	94	275	215	148	158	257	86	715	304
Thompson town	4,999	2,535	2,464	4,996	2	3,701	1,389	2,312	1,295	456	1,134	897	652	662	861	337	2,832	961
Windham town	13,773	6,558	7,215	13,689	81	10,701	5,211	5,490	2,988	1,088	2,720	2,348	1,872	1,967	2,661	1,118	8,430	290
Woodstock town	1,712	886	826	1,686	24	1,360	911	449	326	106	300	262	200	194	414	232	1,141	1,058

TABLE 22.—POPULATION BY SEX, COLOR, AGE, ETC., FOR INCORPORATED PLACES OF 1,000 TO 2,500: 1930

INCORPORATED PLACE	Total population	SEX		COLOR		NATIVE WHITE			Foreign-born white	AGE (YEARS)								Rural-farm population
		Male	Female	White	Negro	Total	Native parentage	Foreign or mixed par.		Under 5	5 to 14	15 to 24	25 to 34	35 to 44	45 to 64	65 and over	21 and over (incl. unkn.)	
Branford borough	2,365	1,182	1,183	2,296	68	1,775	760	1,015	521	185	448	429	330	330	465	176	1,452	9
Farmington borough	1,131	483	648	1,120	11	863	526	337	257	60	220	175	147	192	251	83	735	38
Guilford borough	1,880	911	969	1,853	27	1,656	1,257	409	187	137	345	267	217	261	412	241	1,211	74
Litchfield borough	1,075	503	572	1,066	9	880	504	376	186	60	160	168	134	160	268	125	747	------
New Canaan borough	2,372	1,179	1,193	2,325	45	1,856	1,020	836	469	188	457	441	278	358	475	175	1,445	------
Stonington borough	2,006	998	1,008	1,994	12	1,495	668	827	499	167	384	325	284	263	396	183	1,247	------
Unionville borough	2,135	1,040	1,095	2,134	1	1,752	848	904	382	179	441	362	260	303	411	178	1,290	25

TABLE 23.—POPULATION BY SEX, COLOR, AGE, ETC., FOR CITIES OF 50,000 OR MORE BY WARDS OR VOTING DISTRICTS: 1930

CITY AND WARD OR VOTING DISTRICT	Total population	SEX		COLOR		NATIVE WHITE			Foreign-born white	AGE (YEARS)							
		Male	Female	White	Negro	Total	Native parentage	Foreign or mixed par.		Under 5	5 to 14	15 to 24	25 to 34	35 to 44	45 to 64	65 and over	21 and over (incl. unkn.)
Bridgeport city	146,716	73,061	73,655	143,325	3,314	102,566	37,587	64,979	40,759	12,008	28,565	26,236	22,495	23,717	26,759	6,883	89,572
Voting dist. 1	3,939	2,038	1,901	3,860	60	2,943	1,756	1,187	917	174	320	595	633	707	1,095	415	3,162
Voting dist. 2	9,488	4,678	4,810	8,982	495	6,206	2,247	3,959	2,776	825	1,989	1,615	1,360	1,664	1,639	403	5,665
Voting dist. 3	13,751	6,797	6,954	13,696	55	8,827	2,579	6,248	4,869	1,156	2,782	2,489	2,284	2,314	2,294	429	8,198
Voting dist. 4	7,241	3,602	3,639	7,175	60	5,200	2,184	3,016	1,975	519	1,226	1,323	1,140	1,118	1,489	426	4,700
Voting dist. 5	14,104	6,592	7,512	13,990	114	10,803	5,438	5,365	3,187	891	2,094	2,458	2,205	2,300	3,180	962	9,616
Voting dist. 6	20,439	10,083	10,356	19,941	491	14,345	4,744	9,601	5,596	1,873	4,168	3,733	3,146	3,169	3,504	840	11,966
Voting dist. 7	6,823	3,576	3,247	6,462	348	4,853	2,220	2,633	1,609	401	919	1,024	1,104	1,242	1,634	492	4,935
Voting dist. 8	11,861	5,905	5,956	11,290	570	8,422	3,177	5,245	2,868	1,069	2,592	2,040	1,792	1,963	1,957	443	6,872
Voting dist. 9	17,737	8,842	8,895	17,713	18	12,833	4,312	8,521	4,880	1,574	3,674	3,012	2,799	2,912	2,947	785	10,536
Voting dist. 10	10,175	5,284	4,891	9,867	301	6,366	1,171	5,195	3,501	894	2,467	2,017	1,205	1,559	1,633	395	5,448
Voting dist. 11	6,685	3,441	3,244	6,538	145	4,353	965	3,388	2,185	630	1,629	1,218	829	974	1,128	277	3,604
Voting dist. 12	24,473	12,223	12,250	23,811	657	17,415	6,794	10,621	6,396	2,002	4,705	4,682	3,998	3,805	4,259	1,016	14,870
Hartford city	164,072	80,015	84,057	157,487	6,510	112,939	45,582	67,357	44,528	13,454	28,508	29,491	29,264	25,921	29,679	7,546	104,871
Ward 1	14,890	7,065	7,825	14,843	43	10,817	4,203	6,614	4,026	1,042	2,477	2,980	2,420	2,328	2,806	816	9,643
Ward 2	16,705	8,758	7,947	14,915	1,739	9,107	1,916	7,161	5,808	1,519	3,872	2,997	2,344	2,872	2,548	498	9,292
Ward 3	13,051	6,534	6,517	10,152	2,898	6,744	2,030	4,714	3,408	1,449	2,917	2,383	2,164	1,940	1,778	405	7,188
Ward 4	9,457	4,639	4,818	9,367	90	6,239	2,130	4,109	3,128	780	1,466	1,810	1,827	1,303	1,740	527	6,220
Ward 5	11,570	6,054	5,516	10,353	1,211	6,836	2,287	4,549	3,517	908	2,039	2,084	1,860	1,869	2,233	551	7,335
Ward 6	6,505	3,444	3,061	6,409	77	4,828	2,359	2,469	1,581	282	598	1,219	1,202	1,107	1,601	485	5,001
Ward 7	12,781	6,204	6,577	12,632	144	9,575	3,985	5,590	3,057	1,356	2,398	2,239	2,435	1,934	1,950	460	7,713
Ward 8	10,844	5,245	5,599	10,838	6	8,704	4,306	4,398	2,134	929	1,545	1,724	2,323	1,805	1,996	502	7,462
Ward 9	14,694	7,549	7,145	14,661	32	9,106	2,345	6,761	5,555	1,295	3,159	2,803	2,355	2,287	2,330	456	8,543
Ward 10	6,823	2,991	3,837	6,700	126	5,087	2,614	2,473	1,613	361	756	1,161	1,347	1,041	1,637	514	5,164
Ward 11	9,066	3,657	5,409	9,037	28	7,197	3,848	3,349	1,840	439	835	1,720	2,024	1,307	2,086	650	6,959
Ward 12	10,866	5,176	5,690	10,814	49	8,425	3,648	4,777	2,389	1,037	2,072	1,728	2,017	1,836	1,748	427	6,673
Ward 13	7,018	3,060	3,958	6,991	27	5,611	3,153	2,458	1,380	362	786	1,351	1,368	1,063	1,625	448	5,110
Ward 14	8,555	4,008	4,547	8,517	36	6,308	3,063	3,245	2,209	664	1,395	1,478	1,486	1,305	1,758	462	5,655
Ward 15	11,242	5,631	5,611	11,238	4	8,355	3,665	4,690	2,883	1,031	2,101	1,814	2,092	1,924	1,843	345	6,918
New Britain city	68,128	34,294	33,834	67,764	359	47,018	13,600	33,418	20,746	6,258	14,993	12,441	10,444	10,608	10,787	2,546	38,885
Ward 1	9,477	4,608	4,869	9,460	6	7,113	3,063	4,050	2,356	779	1,681	1,627	1,659	1,494	1,754	477	6,017
Ward 2	7,588	4,024	3,864	7,872	16	5,364	1,557	3,807	2,508	651	1,532	1,456	1,245	1,209	1,414	379	4,780
Ward 3	7,325	3,494	3,831	7,299	25	5,896	3,183	2,713	1,403	474	936	1,225	1,301	1,061	1,730	580	5,259
Ward 4	6,757	3,541	3,216	6,668	88	4,456	1,400	3,056	2,212	566	1,156	1,277	1,107	1,036	1,285	316	4,220
Ward 5	19,349	9,837	9,512	19,324	25	12,304	1,361	10,943	7,020	2,079	5,492	3,609	2,620	3,113	2,090	340	9,312
Ward 6	17,332	8,790	8,542	17,132	199	11,885	3,036	8,849	5,247	1,709	4,196	3,247	2,512	2,695	2,514	454	9,297
New Haven city	162,655	79,549	83,106	157,254	5,302	117,163	44,770	72,393	40,091	13,059	31,478	29,597	24,820	24,089	30,408	9,140	99,539
Ward 1	1,513	848	665	1,494	10	1,212	757	455	282	23	66	179	283	287	511	158	1,342
Ward 2	3,793	1,812	1,981	3,493	277	2,388	892	1,496	1,105	209	526	654	660	703	817	220	2,679
Ward 3	5,766	2,641	3,125	5,669	95	3,980	1,304	2,676	1,689	416	971	1,163	979	800	1,033	404	3,653
Ward 4	5,856	2,872	2,984	5,759	97	3,764	765	2,999	1,995	478	1,211	1,253	860	842	973	236	3,371
Ward 5	4,960	2,459	2,501	4,656	297	2,994	749	2,245	1,662	368	985	939	686	796	876	310	2,080
Ward 6	7,117	3,578	3,539	7,097	20	4,803	1,252	3,641	2,204	710	1,676	1,378	1,060	986	1,029	277	3,834
Ward 7	6,888	3,544	3,344	6,864	16	4,435	871	3,564	2,429	564	1,597	1,380	912	1,041	1,139	253	3,797
Ward 8	5,288	2,670	2,618	5,282	6	3,794	1,252	2,542	1,488	477	1,086	1,030	827	711	939	218	3,090
Ward 9	4,130	2,039	2,091	4,121	9	3,382	1,734	1,648	739	362	761	654	724	648	755	226	2,628
Ward 10	5,309	2,790	2,519	5,293	16	3,469	244	3,225	1,824	623	1,402	1,084	622	671	712	195	2,645
Ward 11	6,478	3,311	3,167	6,455	21	4,197	402	3,795	2,258	635	1,715	1,351	795	806	954	220	3,231
Ward 12	8,983	4,572	4,411	8,778	202	5,939	801	5,138	2,839	930	2,389	1,830	1,011	1,187	1,301	332	4,377
Ward 13	4,262	1,923	2,339	4,233	27	3,154	1,484	1,670	1,079	196	473	702	790	658	1,044	304	3,206
Ward 14	4,219	1,976	2,243	4,209	9	3,184	1,266	1,918	1,025	268	699	752	620	663	900	317	2,820
Ward 15	3,703	1,532	2,171	3,677	23	3,019	1,890	1,129	658	187	470	648	553	575	942	317	2,673
Ward 16	5,068	2,507	2,561	4,993	75	3,867	1,815	2,052	1,126	438	912	904	966	684	943	220	3,160
Ward 17	5,709	2,875	2,834	5,572	135	4,347	2,131	2,216	1,225	434	1,086	929	936	926	1,079	318	3,628
Ward 18	3,496	1,543	1,953	3,447	48	2,776	1,461	1,315	671	178	803	570	516	496	743	186	2,177
Ward 19	5,017	2,527	2,490	2,449	2,567	1,831	704	1,127	618	382	933	814	794	802	1,033	252	3,188
Ward 20	2,658	1,230	1,428	2,438	214	1,813	824	989	625	162	373	454	363	334	679	243	1,873
Ward 21	3,133	1,356	1,777	2,950	173	2,461	1,568	893	489	98	230	449	613	508	884	345	2,582
Ward 22	4,299	2,126	2,173	3,661	629	2,772	1,170	1,602	889	248	615	878	693	683	925	247	2,913
Ward 23	4,805	2,107	2,698	4,742	59	3,813	1,936	1,877	929	236	531	803	828	754	1,189	464	3,581
Ward 24	4,781	2,156	2,625	4,760	21	3,988	2,001	1,987	772	323	555	714	973	806	1,053	356	3,497
Ward 25	8,131	4,149	3,982	8,047	84	5,915	1,526	4,389	2,132	815	1,904	1,706	1,037	1,049	1,276	344	4,285
Ward 26	3,589	1,701	1,888	3,586	2	2,971	1,601	1,370	615	246	593	591	577	526	795	261	2,389
Ward 27	6,230	3,146	3,084	6,182	48	4,610	1,086	3,524	1,572	647	1,487	1,290	852	766	962	225	3,257
Ward 28	6,010	3,042	2,968	6,005	4	4,695	1,991	2,704	1,310	543	1,265	1,068	1,012	928	972	219	3,512
Ward 29	5,732	2,908	2,824	5,673	59	4,481	2,227	2,254	1,192	509	1,020	858	959	900	1,042	444	3,673
Ward 30	5,052	2,288	2,764	5,011	39	4,449	3,022	1,427	562	301	838	786	712	916	1,131	363	3,407
Ward 31	3,588	1,775	1,813	3,573	15	2,942	1,672	1,270	631	320	762	575	480	527	656	264	2,138
Ward 32	4,900	2,461	2,439	4,894	4	3,825	1,465	2,360	1,069	541	1,112	866	759	693	720	209	2,683
Ward 33	2,192	1,085	1,107	2,191	1	1,803	907	896	388	192	432	345	368	347	402	103	1,370
Waterbury city	99,902	50,299	49,603	98,191	1,660	70,380	26,066	44,314	27,811	8,205	19,802	18,344	16,025	15,810	17,530	4,037	60,527
Ward 1	19,281	9,883	9,418	18,520	746	12,755	3,892	8,863	5,765	1,700	4,010	3,632	3,165	2,924	3,125	703	11,316
Ward 2	20,764	10,152	10,612	20,015	732	14,862	6,405	8,457	5,153	1,535	3,668	3,622	3,458	3,332	4,043	1,057	13,430
Ward 3	22,523	11,241	11,282	22,416	107	16,651	6,767	9,884	5,765	1,551	4,256	4,115	3,373	3,919	4,285	983	14,086
Ward 4	16,898	8,637	8,261	16,883	14	11,096	3,034	8,062	5,787	1,586	3,730	3,346	2,600	2,387	2,720	508	9,494
Ward 5	20,436	10,406	10,030	20,357	61	15,016	5,968	9,048	5,341	1,833	4,138	3,629	3,429	3,248	3,357	786	12,201

DELAWARE

CONTENTS

Table		Page
	Map	368
1.	Population of the State, urban and rural: 1890 to 1930	369
2.	Color, nativity, and sex, for the State, urban and rural: 1930, 1920, and 1910	369
3.	Age, for the State, urban and rural: 1930 and 1920	370
4.	Population 21 years old and over, by sex, color, nativity, and citizenship, for the State, urban and rural: 1930 and 1920	372
5.	Males of militia age (18 to 44) by color and nativity, for the State, urban and rural: 1930 and 1920	372
6.	School attendance, for the State, urban and rural: 1930 and 1920	373
7.	Illiteracy, for the State, urban and rural: 1930 and 1920	374
8.	Marital condition of the population 15 years old and over, by sex, color, and nativity, for the State, urban and rural: 1930 and 1920	375
9.	Foreign white stock by country of origin, by sex, for the State, urban and rural, 1930, with 1920 figures for the foreign-born white only	376
10.	Persons 10 years old and over engaged in gainful occupations, by sex, color, and industry groups, for the State, urban and rural: 1930	377
11.	Population by age, color, nativity, and sex, for counties: 1930	378
12.	Population by age, color, nativity, and sex, for Wilmington: 1930	378
13.	Composition of the population, by counties: 1930	378
14.	Composition of the rural population, farm and nonfarm, by counties: 1930	379
15.	Composition of the population of Wilmington: 1930	379
16.	Composition of the population, for incorporated places of 2,500 to 10,000: 1930	380
17.	Indians, Chinese, and Japanese, 1910 to 1930, and Mexicans, 1930, for counties and for Wilmington	380
18.	Foreign-born white by country of birth, for counties and for Wilmington: 1930	380
19.	Native white of foreign or mixed parentage, by country of birth of parents, for counties and for Wilmington: 1930	380
20.	Persons 10 years old and over engaged in gainful occupations, by sex, color, and industry groups, for counties and for Wilmington: 1930	381
21.	Population by sex, color, age, etc., for counties by minor civil divisions: 1930	382
22.	Population by sex, color, age, etc., for incorporated places of 1,000 to 2,500: 1930	382
23.	Population by sex, color, age, etc., for Wilmington by wards: 1930	382

DELAWARE

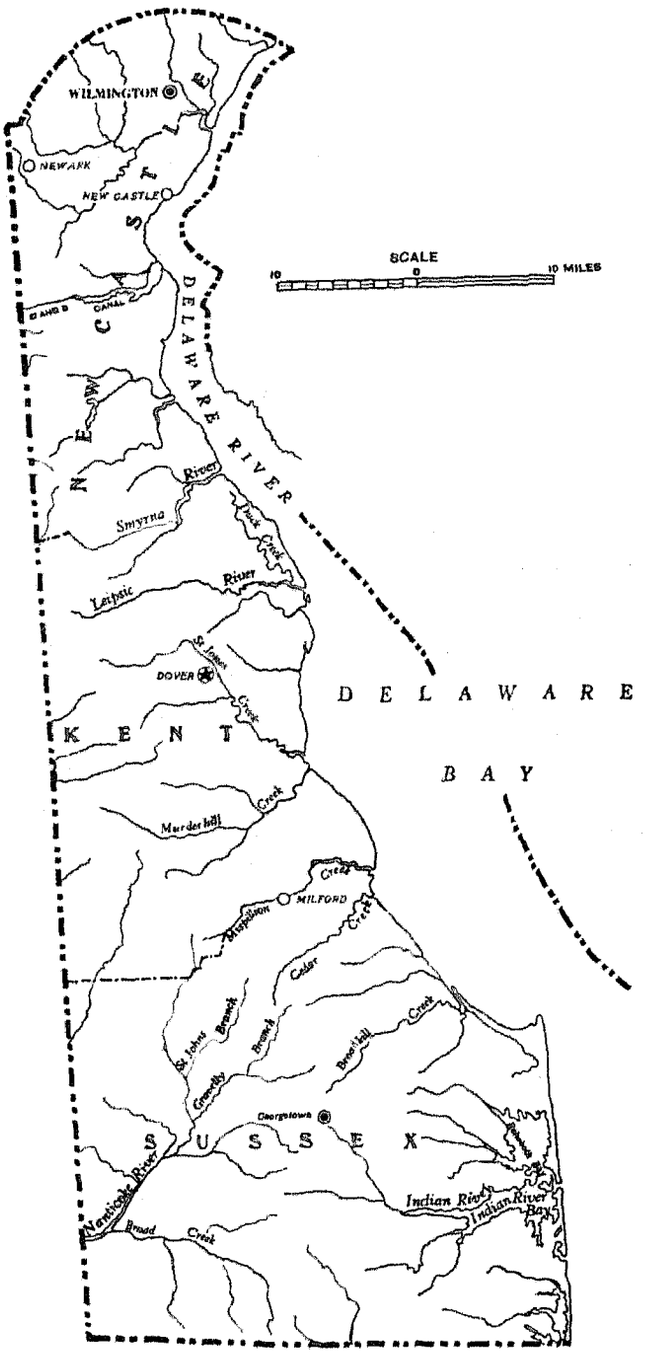
WILMINGTON
NEWARK
NEW CASTLE
SCALE
10 0 10 MILES
C & D CANAL
NEW CASTLE
DELAWARE RIVER
Smyrna River
Duck Creek
Leipsic River
St. Jones
DOVER
Creek
KENT
DELAWARE
BAY
Murderkill
Creek
Creek
MILFORD
Creek
Mispillion
Cedar
St. Johns Branch
Branch
Broad Hill
Creek
Greenby
Georgetown
SUSSEX
Indian River
Indian River Bay
Nanticoke River
Broad Creek

TABLE 1.—POPULATION OF THE STATE, URBAN AND RURAL: 1890 TO 1930

[A minus sign (−) denotes decrease. Per cent not shown where base is less than 100]

CLASS	1930 (April 1)	1920 (January 1)	1910 (April 15)	1900 (June 1)	1890 (June 1)	INCREASE, 1920 TO 1930	
						Number	Per cent
Total	238,380	223,003	202,322	184,735	168,493	15,377	6.9
Urban	123,146	120,767	97,085	85,717	71,067	2,379	2.0
Urban-farm	*228*	*61*			*167*		
Rural	115,234	102,236	105,237	99,018	97,426	12,998	12.7
Rural-farm	46,302	51,151				−4,849	−9.5
Rural-nonfarm	68,932	51,085				17,847	34.9
Per cent urban	51.7	54.2	48.0	46.4	42.2		
Per cent rural	48.3	45.8	52.0	53.6	57.8		
Per cent rural-farm	19.4	22.9					

TABLE 2.—COLOR, NATIVITY, AND SEX, FOR THE STATE, URBAN AND RURAL: 1930, 1920, AND 1910

[Per cent not shown where less than 0.1; sex ratio not shown where base is less than 100]

CLASS OF POPULATION	NUMBER			PER CENT			1930		1920		1910		MALES PER 100 FEMALES		
	1930	1920	1910	1930	1920	1910	Male	Female	Male	Female	Male	Female	1930	1920	1910
THE STATE															
Total population	238,380	223,003	202,322	100.0	100.0	100.0	121,257	117,123	113,755	109,248	103,435	98,887	103.5	104.1	104.6
White	205,694	192,615	171,102	86.3	86.4	84.6	104,200	101,494	98,049	94,566	87,387	83,715	102.7	103.7	104.4
Negro	32,602	30,335	31,181	13.7	13.6	15.4	16,983	15,619	15,655	14,680	16,011	15,170	108.7	106.6	105.5
Other races	84	53	39				74	10	51	2	37	2			
Mexican	24						24								
Indian	5	2	5				3	2	2		4	1			
Chinese	38	43	30				32	6	41	2	29	1			
Japanese	8	8	4				8		8		4				
Filipino	9						7	2							
Native white	188,809	172,805	153,682	79.2	77.5	76.0	94,919	93,890	86,680	86,125	77,463	76,219	101.1	100.6	101.6
Native parentage	155,024	139,876	127,809	65.0	62.7	63.2	78,215	76,809	70,517	69,359	64,080	63,129	101.8	101.7	102.5
Foreign or mixed parentage	33,785	32,929	25,873	14.2	14.8	12.8	16,704	17,081	16,163	16,766	12,783	13,090	97.8	98.4	97.7
Foreign parentage	23,477	23,288	17,566	9.8	10.4	8.7	11,605	11,872	11,479	11,809	8,694	8,872	97.8	97.2	98.0
Mixed parentage	10,308	9,641	8,307	4.3	4.3	4.1	5,099	5,209	4,684	4,957	4,089	4,218	97.9	94.5	96.9
Foreign-born white	16,885	19,810	17,420	7.1	8.9	8.6	9,281	7,604	11,369	8,441	9,924	7,496	122.1	134.7	132.4
Naturalized	9,713	8,388		4.1	3.8		5,381	4,332	4,498	3,890			124.2	115.6	
First papers	1,422	1,632		0.6	0.7		1,122	300	1,559	73			374.0	2,135.6	
Alien	4,990	8,222		2.1	3.7		2,367	2,623	4,547	3,675			90.2	123.7	
Unknown	760	1,568		0.3	0.7		411	349	765	803			117.8	95.3	
URBAN POPULATION															
Total	123,146	120,767	97,085	100.0	100.0	100.0	61,405	61,741	61,338	59,429	48,647	48,438	99.5	103.2	100.4
White	108,043	107,734	85,903	87.7	89.2	88.5	53,808	54,235	54,652	53,082	43,231	42,672	99.2	103.0	101.3
Negro	15,037	12,992	11,157	12.2	10.8	11.5	7,538	7,499	6,647	6,345	5,392	5,765	100.5	104.8	93.5
Other races	66	41	25	0.1			59	7	39	2	24	1			
Native white	94,856	90,919	71,843	77.0	75.3	74.0	46,565	48,291	44,981	45,938	35,363	36,480	96.4	97.9	96.9
Native parentage	68,472	63,747	51,323	55.6	52.8	52.9	33,749	34,723	31,704	32,043	25,346	25,977	97.2	98.9	97.6
Foreign or mixed parentage	26,384	27,172	20,520	21.4	22.5	21.1	12,816	13,568	13,277	13,895	10,017	10,503	94.5	95.6	95.4
Foreign parentage	19,057	19,739	14,446	15.5	16.3	14.9	9,234	9,823	9,655	10,084	7,080	7,366	94.0	95.7	96.1
Mixed parentage	7,327	7,433	6,074	5.9	6.2	6.3	3,582	3,745	3,622	3,811	2,937	3,137	95.6	95.0	93.6
Foreign-born white	13,187	16,815	14,060	10.7	13.9	14.5	7,243	5,944	9,671	7,144	7,868	6,192	121.9	135.4	127.1
RURAL POPULATION															
Total	115,234	102,236	105,237	100.0	100.0	100.0	59,852	55,382	52,417	49,819	54,788	50,449	108.1	105.2	108.6
White	97,651	84,881	85,199	84.7	83.0	81.0	50,392	47,259	43,397	41,484	44,156	41,043	106.6	104.6	107.6
Negro	17,565	17,343	20,024	15.2	17.0	19.0	9,445	8,120	9,008	8,335	10,619	9,405	116.3	108.1	112.9
Other races	18	12	14				15	3	12		13	1			
Native white	93,953	81,886	81,839	81.5	80.1	77.8	48,354	45,599	41,699	40,187	42,100	39,739	106.0	103.8	105.9
Native parentage	86,552	76,129	76,486	75.1	74.5	72.7	44,466	42,086	38,813	37,316	39,334	37,152	105.7	104.0	105.9
Foreign or mixed parentage	7,401	5,757	5,353	6.4	5.6	5.1	3,888	3,513	2,886	2,871	2,766	2,587	110.7	100.5	106.9
Foreign parentage	4,420	3,549	3,120	3.8	3.5	3.0	2,371	2,049	1,824	1,725	1,614	1,506	115.7	105.7	107.2
Mixed parentage	2,981	2,208	2,233	2.6	2.2	2.1	1,517	1,464	1,062	1,146	1,152	1,081	103.6	92.7	106.6
Foreign-born white	3,698	2,995	3,360	3.2	2.9	3.2	2,038	1,660	1,698	1,297	2,056	1,304	122.8	130.9	157.7
RURAL-FARM															
Total	46,302	51,151		100.0	100.0		24,702	21,600	26,925	24,226			114.4	111.1	
White	39,541	42,197		85.4	82.5		20,978	18,563	22,177	20,020			113.0	110.8	
Negro	6,755	8,953		14.6	17.5		3,720	3,035	4,747	4,206			122.6	112.9	
Other races	6	1					4	2	1						
Native white	38,293	41,054		82.7	80.3		20,318	17,975	21,567	19,487			113.0	110.7	
Native parentage	36,089	38,906		77.9	76.1		19,145	16,944	20,466	18,440			113.0	111.0	
Foreign or mixed parentage	2,204	2,148		4.8	4.2		1,173	1,031	1,101	1,047			113.8	105.2	
Foreign parentage	1,410	1,359		3.0	2.7		754	656	702	657			114.9	106.8	
Mixed parentage	794	789		1.7	1.5		419	375	399	390			111.7	102.3	
Foreign-born white	1,248	1,143		2.7	2.2		660	588	610	533			112.2	114.4	
RURAL-NONFARM															
Total	68,932	51,085		100.0	100.0		35,150	33,782	25,492	25,593			104.0	99.6	
White	58,110	42,684		84.3	83.6		29,414	28,696	21,220	21,464			102.5	98.9	
Negro	10,810	8,390		15.7	16.4		5,725	5,085	4,261	4,129			112.6	103.2	
Other races	12	11					11	1	11						
Native white	55,660	40,832		80.7	79.9		28,036	27,624	20,132	20,700			101.5	97.3	
Native parentage	50,463	37,223		73.2	72.9		25,321	25,142	18,347	18,876			100.7	97.2	
Foreign or mixed parentage	5,197	3,609		7.5	7.1		2,715	2,482	1,785	1,824			109.4	97.9	
Foreign parentage	3,010	2,190		4.4	4.3		1,617	1,393	1,122	1,068			116.1	105.1	
Mixed parentage	2,187	1,419		3.2	2.8		1,098	1,089	663	756			100.8	87.7	
Foreign-born white	2,450	1,852		3.6	3.6		1,378	1,072	1,088	764			128.5	142.4	

TABLE 3.—AGE, FOR THE STATE, URBAN AND RURAL: 1930 AND 1920

[Per cent not shown where less than 0.1]

AGE AND CENSUS YEAR	ALL CLASSES			NATIVE WHITE—NATIVE PARENTAGE			NATIVE WHITE—FOREIGN OR MIXED PARENTAGE			FOREIGN-BORN WHITE			NEGRO		
	Total	Male	Female	Total	Male	Female	Total	Male	Female	Total	Male	Female	Total	Male	Female
THE STATE															
All ages: 1930	238,380	121,257	117,123	155,024	78,215	76,809	33,785	16,704	17,081	16,885	9,281	7,604	32,602	16,983	15,619
Under 5 years	19,283	9,657	9,626	13,497	6,752	6,745	2,965	1,495	1,470	30	16	14	2,787	1,391	1,396
Under 1 year	*3,703*	*1,866*	*1,837*	*2,667*	*1,349*	*1,318*	*485*	*232*	*253*	*2*	*1*	*1*	*548*	*283*	*265*
5 to 9 years	22,321	11,383	10,938	14,842	7,627	7,215	4,134	2,086	2,048	94	47	47	3,248	1,622	1,626
10 to 14 years	22,614	11,331	11,283	14,782	7,450	7,332	4,732	2,338	2,394	115	58	57	2,985	1,485	1,500
15 to 19 years	21,173	10,743	10,430	13,557	6,831	6,726	4,236	2,191	2,045	390	214	176	2,985	1,503	1,482
20 to 24 years	20,122	10,352	9,770	13,174	6,727	6,447	3,137	1,595	1,542	814	448	366	2,988	1,573	1,415
25 to 29 years	18,241	9,347	8,894	11,797	6,012	5,785	2,381	1,195	1,186	1,226	645	581	2,819	1,478	1,341
30 to 34 years	17,857	9,078	8,779	11,492	5,801	5,691	2,215	1,087	1,128	1,665	900	765	2,477	1,283	1,194
35 to 44 years	34,190	17,649	16,541	21,030	10,597	10,433	3,612	1,720	1,892	4,675	2,711	1,964	4,852	2,603	2,249
45 to 54 years	27,161	13,919	13,242	17,102	8,573	8,529	2,705	1,317	1,388	3,604	1,984	1,620	3,741	2,037	1,704
55 to 64 years	18,602	9,507	9,095	12,127	6,149	5,978	2,006	923	1,083	2,396	1,281	1,115	2,070	1,151	919
65 to 74 years	11,731	5,880	5,851	7,989	3,995	3,994	1,293	599	694	1,325	692	633	1,121	591	530
75 years and over	4,947	2,312	2,635	3,557	1,648	1,909	360	156	204	520	256	264	509	251	258
Unknown	138	99	39	78	53	25	9	2	7	31	29	2	20	15	5
All ages: 1920	223,003	113,755	109,248	139,876	70,517	69,359	32,929	16,163	16,766	19,810	11,369	8,441	30,335	15,655	14,680
Under 5 years	22,929	11,424	11,505	14,687	7,347	7,340	5,421	2,725	2,696	44	19	25	2,776	1,333	1,443
Under 1 year	*4,674*	*2,287*	*2,387*	*2,997*	*1,462*	*1,535*	*1,080*	*535*	*545*	*5*	*2*	*3*	*592*	*288*	*304*
5 to 9 years	21,144	10,529	10,615	13,226	6,616	6,610	4,730	2,364	2,366	225	120	105	2,961	1,427	1,534
10 to 14 years	20,214	10,191	10,023	13,094	6,618	6,476	3,714	1,845	1,869	396	192	204	3,010	1,536	1,474
15 to 19 years	18,572	9,282	9,290	12,075	6,064	6,011	2,881	1,447	1,434	722	346	376	2,893	1,424	1,469
20 to 24 years	19,956	10,115	9,841	12,506	6,344	6,162	2,741	1,287	1,454	1,674	913	761	3,033	1,569	1,464
25 to 29 years	19,451	10,099	9,352	11,721	5,961	5,760	2,400	1,181	1,219	2,698	1,604	1,094	2,628	1,350	1,278
30 to 34 years	16,840	8,699	8,141	10,231	5,097	5,134	1,901	925	976	2,613	1,600	1,013	2,089	1,071	1,018
35 to 44 years	30,403	15,722	14,681	18,228	9,077	9,151	3,200	1,572	1,628	4,670	2,822	1,848	4,291	2,237	2,054
45 to 54 years	24,055	12,783	11,272	14,450	7,544	6,906	2,967	1,428	1,539	3,273	1,884	1,389	3,347	1,909	1,438
55 to 64 years	16,315	8,436	7,879	10,566	5,416	5,150	2,041	976	1,065	1,905	1,047	858	1,800	994	806
65 to 74 years	8,765	4,444	4,321	5,103	3,074	3,029	712	322	390	1,004	534	470	945	513	432
75 years and over	3,637	1,652	1,985	2,561	1,146	1,415	207	86	121	518	236	282	350	183	167
Unknown	722	379	343	428	213	215	14	5	9	68	52	16	212	109	103
Per cent: 1930	100.0	100.0	100.0	100.0	100.0	100.0	100.0	100.0	100.0	100.0	100.0	100.0	100.0	100.0	100.0
Under 5 years	8.1	8.0	8.2	8.7	8.6	8.8	8.8	8.9	8.6	0.2	0.2	0.2	8.5	8.2	8.9
Under 1 year	*1.6*	*1.5*	*1.6*	*1.7*	*1.7*	*1.7*	*1.4*	*1.4*	*1.5*				*1.7*	*1.7*	*1.7*
5 to 9 years	9.4	9.4	9.3	9.6	9.8	9.4	12.2	12.5	12.0	0.6	0.5	0.6	10.0	9.6	10.4
10 to 14 years	9.5	9.3	9.6	9.5	9.5	9.5	14.0	14.0	14.0	0.7	0.6	0.7	9.2	8.7	9.6
15 to 19 years	8.9	8.9	8.9	8.7	8.7	8.8	12.5	13.1	12.0	2.3	2.3	2.3	9.2	8.9	9.5
20 to 24 years	8.4	8.5	8.3	8.5	8.6	8.4	9.3	9.5	9.0	4.8	4.8	4.8	9.2	9.3	9.1
25 to 29 years	7.7	7.7	7.6	7.6	7.7	7.5	7.0	7.2	6.9	7.3	6.9	7.6	8.6	8.7	8.6
30 to 34 years	7.5	7.5	7.5	7.4	7.4	7.4	6.6	6.5	6.6	9.9	9.7	10.1	7.6	7.6	7.6
35 to 44 years	14.3	14.6	14.1	13.6	13.5	13.6	10.7	10.3	11.1	27.7	29.2	25.8	14.9	15.3	14.4
45 to 54 years	11.4	11.5	11.3	11.0	11.0	11.1	8.0	7.9	8.1	21.3	21.4	21.3	11.5	12.0	10.9
55 to 64 years	7.8	7.8	7.8	7.8	7.9	7.8	5.9	5.5	6.3	14.2	13.8	14.7	6.3	6.8	5.9
65 to 74 years	4.9	4.8	5.0	5.2	5.1	5.2	3.8	3.6	4.1	7.8	7.5	8.3	3.4	3.5	3.4
75 years and over	2.1	1.9	2.2	2.3	2.1	2.5	1.1	0.9	1.2	3.1	2.8	3.5	1.6	1.5	1.7
Unknown	0.1	0.1		0.1	0.1					0.2	0.3		0.1	0.1	
Per cent: 1920	100.0	100.0	100.0	100.0	100.0	100.0	100.0	100.0	100.0	100.0	100.0	100.0	100.0	100.0	100.0
Under 5 years	10.3	10.0	10.5	10.5	10.4	10.6	16.5	16.9	16.1	0.2	0.2	0.3	9.2	8.5	9.8
Under 1 year	*2.1*	*2.0*	*2.2*	*2.1*	*2.1*	*2.2*	*3.3*	*3.3*	*3.3*				*2.0*	*1.8*	*2.1*
5 to 9 years	9.5	9.3	9.7	9.5	9.4	9.5	14.4	14.6	14.1	1.1	1.1	1.2	9.8	9.1	10.4
10 to 14 years	9.1	9.0	9.2	9.4	9.4	9.3	11.3	11.4	11.1	2.0	1.7	2.4	9.9	9.8	10.0
15 to 19 years	8.3	8.2	8.5	8.6	8.6	8.7	8.7	9.0	8.6	3.6	3.0	4.5	9.5	9.1	10.0
20 to 24 years	8.9	8.9	9.0	8.9	9.0	8.9	8.3	8.0	8.7	8.5	8.0	9.0	10.0	10.0	10.0
25 to 29 years	8.7	8.9	8.6	8.4	8.5	8.3	7.3	7.3	7.3	13.6	14.1	13.0	8.7	8.6	8.7
30 to 34 years	7.6	7.6	7.5	7.3	7.2	7.4	5.8	5.7	5.8	13.2	14.1	12.0	6.9	6.8	6.9
35 to 44 years	13.6	13.8	13.4	13.0	12.9	13.2	9.7	9.7	9.7	23.6	24.8	21.9	14.1	14.3	14.0
45 to 54 years	10.8	11.2	10.3	10.3	10.7	10.0	9.0	8.8	9.2	16.5	16.6	16.5	11.0	12.2	9.8
55 to 64 years	7.3	7.4	7.2	7.6	7.7	7.4	6.2	6.0	6.4	9.6	9.2	10.2	5.9	6.3	5.5
65 to 74 years	3.9	3.9	4.0	4.4	4.4	4.4	2.2	2.0	2.3	5.1	4.7	5.6	3.1	3.3	2.9
75 years and over	1.6	1.5	1.8	1.8	1.6	2.0	0.6	0.5	0.7	2.6	2.1	3.3	1.2	1.2	1.1
Unknown	0.3	0.3	0.3	0.3	0.3	0.3			0.1	0.3	0.5	0.2	0.7	0.7	0.7
URBAN POPULATION															
All ages: 1930	123,146	61,405	61,741	65,472	33,749	34,723	26,384	12,816	13,568	13,187	7,243	5,944	15,037	7,538	7,499
Under 5 years	9,262	4,615	4,647	5,771	2,845	2,926	2,397	1,221	1,176	18	6	12	1,072	540	532
Under 1 year	*1,720*	*831*	*889*	*1,145*	*572*	*573*	*383*	*186*	*197*	*2*	*1*	*1*	*189*	*90*	*99*
5 to 9 years	10,957	5,496	5,461	6,236	3,137	3,099	3,362	1,686	1,676	71	35	36	1,285	637	648
10 to 14 years	11,241	5,554	5,687	6,227	3,085	3,142	3,838	1,900	1,938	83	41	42	1,093	528	565
15 to 19 years	10,593	5,143	5,450	5,690	2,745	2,945	3,449	1,728	1,721	294	155	139	1,156	511	645
20 to 24 years	11,172	5,558	5,614	6,655	3,333	3,322	2,501	1,214	1,287	625	336	289	1,385	669	716
25 to 29 years	10,282	5,240	5,042	5,844	3,015	2,829	1,904	933	971	962	494	468	1,558	785	773
30 to 34 years	9,957	5,016	4,941	5,568	2,768	2,800	1,711	834	877	1,354	737	617	1,319	672	647
35 to 44 years	19,033	9,789	9,244	9,802	4,879	4,923	2,723	1,262	1,461	3,790	2,229	1,561	2,700	1,403	1,297
45 to 54 years	14,006	7,107	6,899	7,339	3,610	3,729	1,941	935	1,006	2,827	1,569	1,258	1,893	988	905
55 to 64 years	9,166	4,469	4,697	5,041	2,432	2,609	1,411	608	803	1,779	932	847	932	494	438
65 to 74 years	5,250	2,461	2,789	2,918	1,334	1,584	902	393	509	981	508	473	447	224	223
75 years and over	2,145	895	1,250	1,341	538	803	238	100	138	375	174	201	190	82	108
Unknown	82	62	20	40	28	12	7	2	5	28	27	1	7	5	2
Per cent: 1930	100.0	100.0	100.0	100.0	100.0	100.0	100.0	100.0	100.0	100.0	100.0	100.0	100.0	100.0	100.0
Under 5 years	7.5	7.5	7.5	8.4	8.4	8.4	9.1	9.5	8.7	0.1	0.1	0.2	7.1	7.2	7.1
Under 1 year	*1.4*	*1.4*	*1.4*	*1.7*	*1.7*	*1.6*	*1.5*	*1.5*	*1.5*				*1.3*	*1.2*	*1.3*
5 to 9 years	8.9	9.0	8.8	9.1	9.3	8.9	12.7	13.2	12.4	0.5	0.5	0.6	8.5	8.5	8.6
10 to 14 years	9.1	9.0	9.2	9.1	9.1	9.0	14.5	14.8	14.3	0.6	0.6	0.7	7.3	7.0	7.5
15 to 19 years	8.6	8.4	8.8	8.3	8.1	8.5	13.1	13.5	12.7	2.2	2.1	2.3	7.7	6.8	8.6
20 to 24 years	9.1	9.1	9.1	9.7	9.9	9.6	9.5	9.5	9.5	4.7	4.6	4.9	9.2	8.9	9.5
25 to 29 years	8.3	8.5	8.2	8.5	8.9	8.1	7.2	7.3	7.2	7.3	6.8	7.9	10.4	10.4	10.3
30 to 34 years	8.1	8.2	8.0	8.1	8.2	8.1	6.5	6.5	6.5	10.3	10.2	10.4	8.8	8.9	8.6
35 to 44 years	15.5	15.9	15.0	14.3	14.5	14.2	10.3	9.8	10.8	28.7	30.8	26.3	18.0	18.6	17.3
45 to 54 years	11.4	11.6	11.2	10.7	10.7	10.7	7.4	7.3	7.4	21.4	21.7	21.2	12.6	13.1	12.1
55 to 64 years	7.4	7.3	7.6	7.4	7.2	7.5	5.3	4.7	5.9	13.5	12.9	14.2	6.2	6.6	5.8
65 to 74 years	4.3	4.0	4.5	4.3	4.0	4.6	3.4	3.1	3.8	7.4	7.0	8.0	3.0	3.0	3.0
75 years and over	1.7	1.5	2.0	2.0	1.6	2.3	0.9	0.8	1.0	2.8	2.4	3.4	1.3	1.1	1.4
Unknown	0.1	0.1		0.1	0.1					0.2	0.4			0.1	

TABLE 3.—AGE, FOR THE STATE, URBAN AND RURAL: 1930 AND 1920—Continued

AGE AND CENSUS YEAR	ALL CLASSES			NATIVE WHITE—NATIVE PARENTAGE			NATIVE WHITE—FOREIGN OR MIXED PARENTAGE			FOREIGN-BORN WHITE			NEGRO		
	Total	Male	Female	Total	Male	Female	Total	Male	Female	Total	Male	Female	Total	Male	Female
URBAN POPULATION—Continued															
Per cent: 1920	100.0	100.0	100.0	100.0	100.0	100.0	100.0	100.0	100.0	100.0	100.0	100.0	100.0	100.0	100.0
Under 5 years	10.4	10.1	10.6	10.8	10.8	10.8	17.3	17.7	17.0	0.2	0.1	0.3	6.7	6.4	7.0
Under 1 year	*2.2*	*2.1*	*2.2*	*2.3*	*2.2*	*2.4*	*3.5*	*3.6*	*3.5*				*1.4*	*1.4*	*1.4*
5 to 9 years	8.8	8.6	9.0	8.6	8.6	8.7	15.0	15.2	14.6	1.1	1.0	1.1	7.0	6.8	7.2
10 to 14 years	8.0	7.7	8.3	8.4	8.2	8.6	11.4	11.5	11.3	1.8	1.5	2.2	7.1	6.7	7.6
15 to 19 years	7.8	7.4	8.2	8.4	8.1	8.6	8.9	9.1	8.7	3.5	2.9	4.5	8.1	6.9	9.3
20 to 24 years	10.0	9.9	10.1	10.5	10.6	10.3	8.7	8.2	9.2	9.1	8.6	9.8	11.5	11.8	11.3
25 to 29 years	10.1	10.5	9.7	10.0	10.3	9.6	7.4	7.5	7.2	14.5	15.0	13.8	10.7	10.7	10.7
30 to 34 years	8.4	8.8	8.0	8.2	8.4	8.4	5.7	5.8	5.7	13.6	14.6	12.2	8.3	8.4	8.3
35 to 44 years	14.4	15.0	13.7	13.6	13.8	13.4	9.2	9.4	9.0	23.4	25.0	21.3	17.1	17.2	16.9
45 to 54 years	10.9	11.3	10.4	10.0	10.5	9.5	8.4	8.1	8.6	16.2	16.2	16.2	13.2	14.3	12.0
55 to 64 years	6.6	6.5	6.7	6.4	6.3	6.6	5.6	5.4	5.8	9.2	8.6	10.0	5.8	6.6	5.1
65 to 74 years	3.3	3.0	3.5	3.6	3.4	3.9	1.9	1.6	2.1	4.6	4.0	5.3	2.8	2.7	3.0
75 years and over	1.3	1.0	1.6	1.4	1.0	1.8	0.5	0.4	0.6	2.4	1.9	3.1	0.9	0.9	1.0
Unknown	0.2	0.2	0.2	0.1	0.1	0.1	0.1		0.1	0.4	0.5	0.2	0.7	0.7	0.6
RURAL-FARM															
All ages: 1930	46,302	24,702	21,600	36,089	19,145	16,944	2,204	1,173	1,031	1,248	660	588	6,755	3,720	3,035
Under 5 years	4,114	2,089	2,025	3,189	1,623	1,566	203	97	106	2	2		720	367	353
Under 1 year	*786*	*416*	*370*	*614*	*327*	*287*	*36*	*17*	*19*				*136*	*72*	*64*
5 to 9 years	5,048	2,617	2,431	3,897	2,028	1,869	297	158	139	6	3	3	848	428	420
10 to 14 years	5,391	2,848	2,543	4,214	2,247	1,967	357	177	180	3	2	1	817	422	395
15 to 19 years	4,914	2,699	2,215	3,773	2,032	1,741	286	177	109	30	17	13	824	473	351
20 to 24 years	3,444	1,946	1,498	2,602	1,443	1,159	169	99	70	46	25	21	626	378	248
25 to 29 years	2,618	1,352	1,266	2,074	1,069	1,005	102	54	48	64	38	26	378	191	187
30 to 34 years	2,669	1,343	1,326	2,126	1,068	1,058	94	42	52	83	40	43	365	192	173
35 to 44 years	5,816	2,959	2,857	4,610	2,344	2,266	190	89	101	297	139	158	717	386	331
45 to 54 years	5,363	2,823	2,540	4,193	2,176	2,017	212	110	102	279	133	146	678	403	275
55 to 64 years	3,747	2,184	1,563	2,879	1,652	1,227	171	96	75	269	167	102	428	269	159
65 to 74 years	2,336	1,383	953	1,864	1,103	761	91	57	34	130	73	57	251	150	101
75 years and over	880	447	383	660	352	308	32	17	15	38	20	18	100	58	42
Unknown	12	12		8	8					1	1		3	3	
Per cent: 1930	100.0	100.0	100.0	100.0	100.0	100.0	100.0	100.0	100.0	100.0	100.0	100.0	100.0	100.0	100.0
Under 5 years	8.9	8.5	9.4	8.8	8.5	9.2	9.2	8.3	10.3	0.2	0.3		10.7	9.9	11.6
Under 1 year	*1.7*	*1.7*	*1.7*	*1.7*	*1.7*	*1.7*	*1.6*	*1.4*	*1.8*				*2.0*	*1.9*	*2.1*
5 to 9 years	10.9	10.6	11.3	10.8	10.6	11.0	13.5	13.5	13.5	0.5	0.5	0.5	12.6	11.5	13.8
10 to 14 years	11.6	11.5	11.8	11.7	11.7	11.6	16.2	15.1	17.5	0.2	0.3	0.2	12.1	11.3	13.0
15 to 19 years	10.6	10.9	10.3	10.5	10.6	10.3	13.0	15.1	10.6	2.4	2.6	2.2	12.2	12.7	11.6
20 to 24 years	7.4	7.9	6.9	7.2	7.5	6.8	7.7	8.4	6.8	3.7	3.8	3.6	9.3	10.2	8.2
25 to 29 years	5.7	5.5	5.9	5.7	5.6	5.9	4.6	4.6	4.7	5.1	5.8	4.4	5.6	5.1	6.2
30 to 34 years	5.8	5.4	6.1	5.9	5.6	6.2	4.3	3.6	5.0	6.7	6.1	7.3	5.4	5.2	5.7
35 to 44 years	12.6	12.0	13.2	12.8	12.2	13.4	8.6	7.6	9.8	23.8	21.1	26.9	10.6	10.4	10.9
45 to 54 years	11.6	11.4	11.8	11.6	11.4	11.9	9.6	9.4	9.9	22.4	20.2	24.8	10.0	10.8	9.1
55 to 64 years	8.1	8.8	7.2	8.0	8.6	7.2	7.8	8.2	7.3	21.6	25.3	17.3	6.3	7.2	5.2
65 to 74 years	5.0	5.6	4.4	5.2	5.8	4.5	4.1	4.9	3.3	10.4	11.1	9.7	3.7	4.0	3.3
75 years and over	1.8	1.8	1.8	1.8	1.8	1.8	1.5	1.4	1.5	3.0	3.0	3.1	1.5	1.6	1.4
Unknown										0.1	0.2			0.1	
Per cent: 1920	100.0	100.0	100.0	100.0	100.0	100.0	100.0	100.0	100.0	100.0	100.0	100.0	100.0	100.0	100.0
Under 5 years	11.0	10.7	11.4	11.0	10.8	11.2	13.3	12.9	13.8	0.3	0.3	0.4	11.9	10.8	13.1
Under 1 year	*2.1*	*2.1*	*2.2*	*2.2*	*2.0*	*2.5*	*2.1*	*2.2*	*2.1*				*2.4*	*2.4*	*2.3*
5 to 9 years	11.5	10.8	12.1	11.2	10.7	11.7	13.9	12.8	15.1	1.6	1.5	1.7	13.2	12.0	14.7
10 to 14 years	11.7	11.9	11.6	11.5	11.7	11.3	14.2	14.4	14.1	4.1	3.9	4.3	13.1	13.1	13.1
15 to 19 years	10.2	10.4	9.9	10.0	10.3	9.7	9.6	9.8	9.5	5.4	5.1	5.8	11.6	11.7	11.5
20 to 24 years	7.7	7.7	7.6	7.7	7.7	7.8	5.6	6.4	4.7	3.3	3.3	3.4	8.5	8.7	8.2
25 to 29 years	6.6	6.4	6.9	6.7	6.5	6.9	5.6	5.4	5.9	5.3	4.4	6.4	6.5	6.1	6.8
30 to 34 years	6.1	5.8	6.5	6.3	5.8	6.7	4.5	3.9	5.1	8.8	8.0	9.8	5.6	5.5	5.8
35 to 44 years	12.0	11.4	12.6	12.0	11.3	12.8	10.5	10.4	10.7	24.5	22.6	26.6	10.7	10.7	10.8
45 to 54 years	10.4	10.9	9.8	10.2	10.5	9.9	12.1	12.9	11.3	21.0	22.3	19.5	9.2	10.6	7.7
55 to 64 years	7.4	8.1	6.6	7.7	8.4	6.9	7.0	7.3	6.7	13.4	15.2	11.3	5.5	6.2	4.8
65 to 74 years	3.8	4.3	3.2	3.9	4.4	3.3	2.6	2.9	2.2	8.0	9.8	6.0	2.9	3.3	2.5
75 years and over	1.6	1.6	1.6	1.7	1.7	1.7	1.0	1.0	1.1	4.1	3.4	4.9	1.0	1.0	1.0
Unknown	0.1	0.1	0.1			0.1							0.2	0.3	0.2
RURAL-NONFARM															
All ages: 1930	68,932	35,150	33,782	50,463	25,321	25,142	5,197	2,715	2,482	2,450	1,378	1,072	10,810	5,725	5,085
Under 5 years	5,907	2,953	2,954	4,537	2,284	2,253	365	177	188	10	8	2	995	484	511
Under 1 year	*1,197*	*599*	*598*	*908*	*449*	*459*	*66*	*29*	*37*				*223*	*121*	*102*
5 to 9 years	6,316	3,270	3,046	4,709	2,462	2,247	475	242	233	17	9	8	1,115	557	558
10 to 14 years	5,982	2,929	3,053	4,341	2,118	2,223	537	261	276	29	15	14	1,075	535	540
15 to 19 years	5,666	2,901	2,765	4,094	2,054	2,040	501	286	215	66	42	24	1,005	519	486
20 to 24 years	5,506	2,848	2,658	3,917	1,951	1,966	467	282	185	143	87	56	977	526	451
25 to 29 years	5,341	2,755	2,586	3,879	1,928	1,951	375	208	167	200	113	87	883	502	381
30 to 34 years	5,231	2,719	2,512	3,798	1,965	1,833	410	211	199	228	123	105	793	419	374
35 to 44 years	9,341	4,901	4,440	6,618	3,374	3,244	699	369	330	588	343	245	1,435	814	621
45 to 54 years	7,792	3,989	3,803	5,570	2,787	2,783	552	272	280	498	282	216	1,170	646	524
55 to 64 years	5,689	2,854	2,835	4,207	2,065	2,142	424	219	205	348	182	166	710	388	322
65 to 74 years	4,145	2,036	2,109	3,207	1,558	1,649	300	149	151	214	111	103	423	217	206
75 years and over	1,972	970	1,002	1,556	758	798	90	39	51	107	62	45	219	111	108
Unknown	44	25	19	30	17	13	2		2	2	1	1	10	7	3
Per cent: 1930	100.0	100.0	100.0	100.0	100.0	100.0	100.0	100.0	100.0	100.0	100.0	100.0	100.0	100.0	100.0
Under 5 years	8.6	8.4	8.7	9.0	9.0	9.0	7.0	6.5	7.6	0.4	0.6	0.2	9.2	8.5	10.0
Under 1 year	*1.7*	*1.7*	*1.8*	*1.8*	*1.8*	*1.8*	*1.3*	*1.1*	*1.5*				*2.1*	*2.1*	*2.0*
5 to 9 years	9.2	9.3	9.0	9.3	9.7	8.9	9.1	8.9	9.4	0.7	0.7	0.7	10.3	9.7	11.0
10 to 14 years	8.7	8.3	9.0	8.6	8.4	8.8	10.3	9.6	11.1	1.2	1.1	1.3	10.0	9.4	10.6
15 to 19 years	8.2	8.3	8.2	8.1	8.1	8.1	9.6	10.5	8.7	2.7	3.0	2.2	9.3	9.1	9.6
20 to 24 years	8.0	8.1	7.9	7.8	7.7	7.8	9.0	10.4	7.5	5.8	6.3	5.2	9.0	9.2	8.9
25 to 29 years	7.7	7.8	7.7	7.7	7.6	7.8	7.2	7.7	6.7	8.2	8.2	8.1	8.2	8.8	7.5
30 to 34 years	7.6	7.7	7.4	7.5	7.8	7.3	7.9	7.8	8.0	9.3	8.9	9.8	7.3	7.3	7.4
35 to 44 years	13.6	13.9	13.1	13.1	13.3	12.9	13.5	13.6	13.3	24.0	24.9	22.9	13.3	14.2	12.2
45 to 54 years	11.3	11.3	11.3	11.0	11.0	11.1	10.6	10.0	11.3	20.3	20.5	20.1	10.8	11.3	10.3
55 to 64 years	8.3	8.1	8.4	8.3	8.2	8.5	8.2	8.1	8.3	14.2	13.2	15.5	6.6	6.8	6.3
65 to 74 years	6.0	5.8	6.2	6.4	6.2	6.6	5.8	5.5	6.1	8.7	8.1	9.6	3.9	3.8	4.1
75 years and over	2.9	2.8	3.0	3.1	3.0	3.2	1.7	1.4	2.1	4.4	4.5	4.2	2.0	1.9	2.1
Unknown	0.1	0.1	0.1	0.1	0.1	0.1			0.1	0.1	0.1	0.1	0.1	0.1	0.1

TABLE 3.—AGE, FOR THE STATE, URBAN AND RURAL: 1930 AND 1920—Continued

AGE AND CENSUS YEAR	ALL CLASSES			NATIVE WHITE—NATIVE PARENTAGE			NATIVE WHITE—FOREIGN OR MIXED PARENTAGE			FOREIGN-BORN WHITE			NEGRO		
	Total	Male	Female	Total	Male	Female	Total	Male	Female	Total	Male	Female	Total	Male	Female
RURAL-NONFARM—Continued															
Per cent: 1920	100.0	100.0	100.0	100.0	100.0	100.0	100.0	100.0	100.0	100.0	100.0	100.0	100.0	100.0	100.0
Under 5 years	9.4	9.2	9.5	9.4	9.4	9.5	11.7	13.1	10.4	0.4	0.4	0.4	10.0	9.3	10.8
Under 1 year	*1.9*	*1.8*	*2.0*	*1.9*	*1.9*	*1.9*	*2.0*	*2.1*	*2.0*	*0.1*	*0.1*	-------	*2.4*	*1.9*	*2.8*
5 to 9 years	9.1	9.1	9.0	9.0	9.3	8.8	10.4	11.1	9.7	1.6	1.1	2.4	10.4	9.6	11.2
10 to 14 years	8.9	8.9	8.8	8.8	8.9	8.7	8.5	8.9	8.1	2.5	2.0	3.1	10.9	11.0	10.8
15 to 19 years	7.8	7.7	7.9	7.6	7.5	7.8	7.2	7.6	6.8	3.5	3.5	3.4	9.6	9.5	9.6
20 to 24 years	7.8	7.7	7.8	7.6	7.6	7.6	7.2	7.1	7.3	5.7	5.9	5.5	9.2	8.7	9.7
25 to 29 years	7.6	7.7	7.6	7.4	7.4	7.4	7.6	7.0	8.2	10.9	11.6	9.8	7.9	8.2	7.5
30 to 34 years	7.0	6.8	7.1	6.9	6.7	7.1	6.9	6.6	7.2	12.2	12.5	11.8	6.0	5.9	6.1
35 to 44 years	13.6	13.6	13.6	13.2	13.0	13.3	13.1	11.4	14.7	24.4	24.8	23.7	13.3	13.8	12.8
45 to 54 years	11.1	11.5	10.6	11.0	11.4	10.7	11.7	11.4	12.1	16.5	16.5	16.4	9.6	10.6	8.5
55 to 64 years	9.0	8.9	9.0	9.3	9.3	9.3	10.1	10.1	10.1	11.1	11.2	11.0	6.5	6.2	6.8
65 to 74 years	5.6	5.6	5.6	6.1	6.0	6.2	4.0	4.1	4.0	7.7	7.6	7.9	3.8	4.2	3.3
75 years and over	2.5	2.4	2.5	2.7	2.6	2.8	1.5	1.5	1.5	3.5	2.6	4.7	1.7	1.8	1.6
Unknown	0.9	0.9	0.9	0.9	1.0	0.9	-------	-------	-------	0.2	0.3	-------	1.3	1.2	1.3

TABLE 4.—POPULATION 21 YEARS OLD AND OVER, BY SEX, COLOR, NATIVITY, AND CITIZENSHIP, FOR THE STATE, URBAN AND RURAL: 1930 AND 1920

[Per cent not shown where less than 0.1]

COLOR, NATIVITY, AND CITIZENSHIP	THE STATE								URBAN POPULATION							
	Total number		Per cent distribution		Male		Female		Total number		Per cent distribution		Male		Female	
	1930	1920	1930	1920	1930	1920	1930	1920	1930	1920	1930	1920	1930	1920	1930	1920
Total	148,792	136,521	100.0	100.0	76,058	70,580	72,734	65,941	78,775	76,478	100.0	100.0	39,484	39,648	39,291	36,830
White	128,782	118,359	86.6	86.7	65,324	60,875	63,458	57,484	68,606	67,467	87.1	88.2	34,248	34,873	34,358	32,594
Negro	19,939	18,113	13.4	13.3	10,669	9,657	9,270	8,456	10,115	8,974	12.8	11.7	5,186	4,739	4,929	4,235
Other races	71	49	-------	-------	65	48	6	1	54	37	0.1	-------	50	36	4	1
Native white	112,685	100,114	75.7	73.3	56,450	50,261	56,235	49,853	56,009	51,912	71.1	67.9	27,294	25,800	28,715	26,112
Native parentage	95,674	84,468	64.3	61.9	48,222	42,726	47,452	41,742	43,236	39,478	54.9	51.6	21,292	19,836	21,944	19,642
Foreign or mixed parentage	17,011	15,646	11.4	11.5	8,228	7,535	8,783	8,111	12,773	12,434	16.2	16.3	6,002	5,964	6,771	6,470
Foreign-born white	16,097	18,245	10.8	13.4	8,874	10,614	7,223	7,631	12,597	15,555	16.0	20.3	6,954	9,073	5,643	6,482
Naturalized	9,435	8,027	6.3	5.9	5,240	4,329	4,195	3,698	7,313	6,637	9.3	8.7	4,060	3,577	3,253	3,060
First papers	1,381	1,606	0.9	1.2	1,092	1,539	289	67	1,058	1,410	1.3	1.8	854	1,352	204	58
Alien	4,556	7,164	3.1	5.2	2,151	4,033	2,405	3,131	3,665	6,417	4.7	8.4	1,745	3,629	1,920	2,788
Unknown	725	1,448	0.5	1.1	391	713	334	735	561	1,091	0.7	1.4	295	515	266	576

COLOR, NATIVITY, AND CITIZENSHIP	RURAL POPULATION								RURAL-FARM POPULATION, 1930				RURAL-NONFARM POPULATION, 1930			
	Total number		Per cent distribution		Male		Female		Total number	Per cent distribution	Male	Female	Total number	Per cent distribution	Male	Female
	1930	1920	1930	1920	1930	1920	1930	1920								
Total	70,017	60,043	100.0	100.0	36,574	30,932	33,443	29,111	26,019	100.0	13,992	12,027	43,998	100.0	22,582	21,416
White	60,176	50,892	85.9	84.8	31,076	26,002	29,100	24,890	22,627	87.0	12,047	10,580	37,549	85.3	19,029	18,520
Negro	9,824	9,139	14.0	15.2	5,483	4,918	4,341	4,221	3,387	13.0	1,941	1,446	6,437	14.6	3,542	2,895
Other races	17	12	-------	-------	15	12	2	-------	5	-------	4	1	12	-------	11	1
Native white	56,676	48,202	80.9	80.3	29,156	24,461	27,520	23,741	21,427	82.4	11,415	10,012	35,249	80.1	17,741	17,508
Native parentage	52,438	44,990	74.9	74.9	26,930	22,890	25,508	22,100	20,402	78.4	10,872	9,530	32,036	72.8	16,058	15,978
Foreign or mixed parentage	4,238	3,212	6.1	5.3	2,226	1,571	2,012	1,641	1,025	3.9	543	482	3,213	7.3	1,683	1,530
Foreign-born white	3,500	2,690	5.0	4.5	1,920	1,541	1,580	1,149	1,200	4.6	632	568	2,300	5.2	1,288	1,012
Naturalized	2,122	1,390	3.0	2.3	1,180	752	942	638	761	2.9	423	338	1,361	3.1	757	604
First papers	323	196	0.5	0.3	238	187	85	9	108	0.4	77	31	215	0.5	161	54
Alien	891	747	1.3	1.2	406	404	485	343	292	1.1	111	181	599	1.4	295	304
Unknown	164	357	0.2	0.6	96	198	68	159	39	0.1	21	18	125	0.3	75	50

TABLE 5.—MALES OF MILITIA AGE (18 TO 44) BY COLOR AND NATIVITY, FOR THE STATE, URBAN AND RURAL: 1930 AND 1920

COLOR AND NATIVITY	THE STATE		URBAN POPULATION		RURAL POPULATION		RURAL-FARM POPULATION		RURAL-NONFARM POPULATION	
	1930	1920	1930	1920	1930	1920	1930	1920	1930	1920
Total	50,729	48,236	27,724	26,964	23,005	19,272	8,597	9,376	14,408	9,896
White	43,127	41,408	23,928	25,554	19,199	15,854	7,262	7,681	11,937	8,173
Negro	7,547	6,803	3,752	3,392	3,795	3,411	1,332	1,694	2,463	1,717
Other races	55	25	44	18	11	7	3	1	8	6
Native white	38,307	34,321	20,044	19,328	18,263	14,993	7,012	7,435	11,251	7,555
Native parentage	31,857	28,809	15,150	14,773	16,707	14,036	6,659	7,112	10,048	6,928
Foreign or mixed parentage	6,450	5,512	4,894	4,555	1,556	957	353	323	1,203	634
Foreign-born white	4,820	7,087	3,884	6,226	936	861	250	246	686	615

TABLE 6.—SCHOOL ATTENDANCE, FOR THE STATE, URBAN AND RURAL: 1930 AND 1920

[Per cent not shown where base is less than 100]

AGE, SEX, AND CENSUS YEAR	ALL CLASSES			NATIVE WHITE—NATIVE PARENTAGE			NATIVE WHITE—FOREIGN OR MIXED PARENTAGE			FOREIGN-BORN WHITE			NEGRO		
	Total number	Attending school		Total number	Attending school		Total number	Attending school		Total number	Attending school		Total number	Attending school	
		Number	Per cent		Number	Per cent		Number	Per cent		Number	Per cent		Number	Per cent
THE STATE															
5 to 20 years—1930	70,305	48,639	69.2	45,853	32,363	70.6	13,809	9,685	70.1	758	328	43.3	9,876	6,261	63.4
1920	63,553	41,081	64.6	40,721	26,903	66.1	11,862	7,491	63.2	1,521	683	44.9	9,446	6,001	63.5
Male—1930	35,542	24,588	69.2	23,241	16,320	70.2	6,981	4,930	70.6	391	178	45.5	4,923	3,160	64.2
1920	31,751	20,587	64.8	20,444	13,513	66.1	5,903	3,748	63.5	736	347	47.1	4,665	2,976	63.8
Female—1930	34,763	24,051	69.2	22,612	16,043	70.9	6,828	4,755	69.6	367	150	40.9	4,953	3,101	62.6
1920	31,802	20,494	64.4	20,277	13,390	66.0	5,959	3,743	62.8	785	336	42.8	4,781	3,025	63.3
5 years—1930	4,193	244	5.8	2,881	154	5.3	696	43	6.2	8	------	------	607	47	7.7
1920	4,436	355	8.0	2,800	190	6.8	1,039	98	9.4	28	3	------	569	64	11.2
6 years—1930	4,479	2,915	65.1	2,946	1,960	66.5	822	536	65.2	15	11	------	695	407	58.6
1920	4,378	2,967	67.8	2,706	1,965	72.6	1,021	538	52.7	36	24	------	614	439	71.5
7 to 13 years—1930	31,947	31,023	97.1	20,999	20,429	97.3	6,441	6,320	98.1	159	154	96.9	4,347	4,119	94.8
1920	28,707	27,336	95.2	18,338	17,512	95.5	5,742	5,476	95.4	461	425	92.2	4,165	3,922	94.2
14 and 15 years—1930	8,422	7,701	91.4	5,431	5,054	93.1	1,781	1,624	91.2	64	55	------	1,146	968	84.5
1920	7,432	5,997	80.7	4,816	4,056	84.2	1,206	843	69.9	213	126	59.2	1,197	972	81.2
16 and 17 years—1930	8,569	4,453	52.0	5,452	3,082	56.5	1,750	792	45.3	145	63	43.4	1,222	516	42.2
1920	7,582	2,968	39.1	4,968	2,116	42.6	1,198	347	29.0	284	61	21.5	1,131	443	39.2
18 to 20 years—1930	12,695	2,303	18.1	8,144	1,684	20.7	2,319	370	16.0	367	45	12.3	1,859	204	11.0
1920	11,018	1,458	13.2	7,093	1,064	15.0	1,656	189	11.4	499	44	8.8	1,770	161	9.1
21 years and over—1930	----------	1,617	------	----------	919	------	----------	229	------	------	188	------	----------	280	------
1920	----------	563	------	----------	321	------	----------	71	------	------	136	------	----------	33	------
URBAN POPULATION															
5 to 20 years—1930	35,109	24,523	69.8	19,465	13,830	71.1	11,214	7,918	70.6	572	251	43.9	3,850	2,522	65.5
1920	31,786	19,561	61.5	17,381	10,909	62.8	10,027	6,272	62.6	1,227	531	43.3	3,148	1,846	58.6
Male—1930	17,306	12,259	70.8	9,612	6,880	71.6	5,593	4,016	71.8	283	133	47.0	1,812	1,230	67.9
1920	15,490	9,609	62.0	8,453	5,311	62.8	4,964	3,133	63.1	585	276	47.2	1,485	886	59.7
Female—1930	17,803	12,264	68.9	9,853	6,950	70.5	5,621	3,902	69.4	289	118	40.8	2,038	1,292	63.4
1920	16,296	9,952	61.1	8,928	5,598	62.7	5,063	3,139	62.0	642	255	39.7	1,663	960	57.7
5 years—1930	2,016	180	8.9	1,223	111	9.1	559	40	7.2	4	------	------	229	29	12.7
1920	2,287	228	10.0	1,187	99	8.3	903	83	9.2	22	3	------	175	43	24.6
6 years—1930	2,225	1,582	71.1	1,253	929	74.1	668	450	67.4	8	6	------	295	196	66.4
1920	2,253	1,410	62.6	1,143	795	69.6	883	447	50.6	25	16	------	201	151	75.1
7 to 13 years—1930	15,896	15,601	98.1	8,878	8,723	98.3	5,242	5,160	98.4	122	119	97.5	1,653	1,598	96.7
1920	14,041	13,483	96.0	7,550	7,297	96.6	4,833	4,618	95.6	362	334	92.3	1,295	1,233	95.2
14 and 15 years—1930	4,012	3,748	93.4	2,129	2,022	95.0	1,447	1,331	92.0	48	41	------	388	354	91.2
1920	3,417	2,510	73.5	1,915	1,492	77.9	1,001	681	68.0	165	94	57.0	336	243	72.3
16 and 17 years—1930	4,237	2,202	52.0	2,216	1,259	56.8	1,445	643	44.5	104	45	43.3	472	255	54.0
1920	3,727	1,152	30.9	2,097	715	34.1	1,004	276	27.5	230	43	18.7	395	117	29.6
18 to 20 years—1930	6,723	1,210	18.0	3,766	786	20.9	1,853	294	15.9	286	40	14.0	813	90	11.1
1920	6,061	778	12.8	3,489	511	14.6	1,403	167	11.9	423	41	9.7	746	59	7.9
21 years and over—1930	----------	892	------	----------	495	------	----------	179	------	------	152	------	----------	66	------
1920	----------	410	------	----------	196	------	----------	61	------	------	132	------	----------	20	------
RURAL POPULATION															
5 to 20 years—1930	35,196	24,116	68.5	26,388	18,533	70.2	2,595	1,767	68.1	186	77	41.4	6,026	3,739	62.0
1920	31,767	21,520	67.7	23,340	15,994	68.5	1,835	1,219	66.4	294	152	51.7	6,298	4,155	66.0
Male—1930	18,236	12,329	67.6	13,629	9,440	69.3	1,388	914	65.9	108	45	41.7	3,111	1,930	62.0
1920	16,261	10,978	67.5	11,991	8,202	68.4	939	615	65.5	151	71	47.0	3,180	2,090	65.7
Female—1930	16,960	11,787	69.5	12,759	9,093	71.3	1,207	853	70.7	78	32	------	2,915	1,809	62.1
1920	15,506	10,542	68.0	11,349	7,792	68.7	896	604	67.4	143	81	56.6	3,118	2,065	66.2
5 years—1930	2,177	64	2.9	1,658	43	2.6	137	3	2.2	4	------	------	378	18	4.8
1920	2,149	127	5.9	1,613	91	5.6	136	15	11.0	6	------	------	394	21	5.3
6 years—1930	2,254	1,333	59.1	1,693	1,031	60.9	154	86	55.8	7	5	------	400	211	52.8
1920	2,125	1,557	73.3	1,563	1,170	74.9	138	91	65.9	11	8	------	413	288	69.7
7 to 13 years—1930	16,051	15,422	96.1	12,121	11,706	96.6	1,199	1,160	96.7	37	35	------	2,694	2,521	93.6
1920	14,666	13,853	94.5	10,788	10,215	94.7	909	858	94.4	99	91	------	2,870	2,689	93.7
14 and 15 years—1930	4,410	3,953	89.6	3,302	3,032	91.8	334	293	87.7	16	14	------	758	614	81.0
1920	4,015	3,487	86.8	2,901	2,564	88.4	205	162	79.0	48	32	------	861	729	84.7
16 and 17 years—1930	4,332	2,251	52.0	3,236	1,823	56.3	305	149	48.9	41	18	------	750	261	34.8
1920	3,855	1,816	47.1	2,871	1,401	48.8	194	71	36.6	54	18	------	736	326	44.3
18 to 20 years—1930	5,972	1,093	18.3	4,378	898	20.5	466	76	16.3	81	5	------	1,046	114	10.9
1920	4,957	680	13.7	3,604	553	15.3	253	22	8.7	76	3	------	1,024	102	10.0
21 years and over—1930	----------	725	------	----------	424	------	----------	50	------	------	36	------	----------	214	------
1920	----------	153	------	----------	125	------	----------	10	------	------	4	------	----------	13	------
RURAL-FARM															
5 to 20 years, 1930	16,169	10,921	67.5	12,498	8,723	69.8	976	653	66.9	46	16	------	2,648	1,529	57.7
Male	8,621	5,637	65.4	6,650	4,514	67.9	533	334	62.7	26	10	------	1,412	779	55.2
Female	7,548	5,284	70.0	5,848	4,209	72.0	443	319	72.0	20	6	------	1,236	750	60.7
5 years	936	28	3.0	712	17	2.4	55	1	------	------	------	------	169	10	5.9
6 years	1,015	543	53.5	775	429	55.4	57	28	------	1	1	------	182	85	46.7
7 to 13 years	7,382	7,102	96.2	5,755	5,574	96.9	469	450	95.9	8	8	------	1,150	1,070	93.0
14 and 15 years	2,103	1,830	87.0	1,650	1,476	89.5	132	105	79.5	2	2	------	319	247	77.4
16 and 17 years	2,124	1,008	47.5	1,632	865	53.0	120	46	38.3	11	4	------	361	93	25.8
18 to 20 years	2,609	410	15.7	1,974	362	18.3	143	23	16.1	24	1	------	467	24	5.1
21 years and over	----------	175	------	----------	147	------	----------	4	------	------	11	------	----------	13	------
RURAL-NONFARM															
5 to 20 years, 1930	19,027	13,195	69.3	13,890	9,810	70.6	1,619	1,114	68.8	140	61	43.6	3,378	2,210	65.4
Male	9,615	6,692	69.6	6,979	4,926	70.6	855	580	67.8	82	35	------	1,699	1,151	67.7
Female	9,412	6,503	69.1	6,911	4,884	70.7	764	534	69.9	58	26	------	1,679	1,059	63.1
5 years	1,241	36	2.9	946	26	2.7	82	2	------	4	------	------	209	8	3.8
6 years	1,239	790	63.8	918	602	65.6	97	58	------	6	4	------	218	126	57.8
7 to 13 years	8,669	8,320	96.0	6,366	6,132	96.3	730	710	97.3	29	27	------	1,544	1,451	94.0
14 and 15 years	2,307	2,123	92.0	1,652	1,556	94.2	202	188	93.1	14	12	------	439	367	83.6
16 and 17 years	2,208	1,243	56.3	1,604	958	59.7	185	103	55.7	30	14	------	389	168	43.2
18 to 20 years	3,363	683	20.3	2,404	536	22.3	323	53	16.4	57	4	------	579	90	15.5
21 years and over	----------	550	------	----------	277	------	----------	46	------	------	25	------	----------	201	------

TABLE 7.—ILLITERACY, FOR THE STATE, URBAN AND RURAL: 1930 AND 1920

AGE, SEX, AND CENSUS YEAR	ALL CLASSES			NATIVE WHITE—NATIVE PARENTAGE			NATIVE WHITE—FOREIGN OR MIXED PARENTAGE			FOREIGN-BORN WHITE			NEGRO		
	Total number	Illiterate		Total number	Illiterate		Total number	Illiterate		Total number	Illiterate		Total number	Illiterate	
		Number	Per cent		Number	Per cent		Number	Per cent		Number	Per cent		Number	Per cent
THE STATE															
10 years and over—1930	196,776	7,805	4.0	126,685	1,775	1.4	26,686	121	0.5	16,761	2,392	14.3	26,567	3,496	13.2
1920	178,930	10,508	5.9	111,963	2,295	2.0	22,778	132	0.6	19,641	3,373	17.3	24,598	4,700	19.1
Male—1930	100,217	4,160	4.2	63,836	1,078	1.7	13,123	61	0.5	9,218	1,085	11.8	13,970	1,919	13.7
1920	91,802	5,697	6.2	56,554	1,357	2.4	11,074	64	0.6	11,230	1,745	15.5	12,895	2,523	19.6
Female—1930	96,559	3,645	3.8	62,849	697	1.1	13,563	60	0.4	7,543	1,307	17.3	12,597	1,577	12.5
1920	87,128	4,811	5.5	55,409	938	1.7	11,704	68	0.6	8,311	1,628	19.6	11,703	2,177	18.6
10 to 20 years—1930	47,984	285	0.6	31,011	115	0.4	9,675	23	0.2	664	10	1.5	6,628	137	2.1
1920	42,409	420	1.0	27,495	105	0.4	7,132	22	0.3	1,296	46	3.5	6,485	247	3.8
21 years and over—1930	148,792	7,520	5.1	95,674	1,660	1.7	17,011	98	0.6	16,097	2,382	14.8	19,939	3,359	16.8
1920	136,521	10,088	7.4	84,408	2,190	2.6	15,646	110	0.7	18,245	3,327	18.2	18,113	4,453	24.6
Male—1930	76,058	3,984	5.2	48,222	1,001	2.1	8,228	50	0.6	8,874	1,078	12.1	10,669	1,838	17.2
1920	70,280	5,447	7.7	42,726	1,290	3.0	7,535	52	0.7	10,614	1,731	16.3	9,657	2,366	24.5
Female—1930	72,734	3,536	4.9	47,452	659	1.4	8,783	48	0.5	7,223	1,304	18.1	9,270	1,521	16.4
1920	65,941	4,641	7.0	41,742	900	2.2	8,111	58	0.7	7,631	1,596	20.9	8,456	2,087	24.7
URBAN POPULATION															
10 years and over—1930	102,927	3,646	3.5	56,485	274	0.5	20,625	81	0.4	13,098	2,103	16.1	12,680	1,189	9.2
1920	97,612	5,579	5.7	51,347	366	0.7	18,406	105	0.6	16,605	3,183	19.2	11,216	1,919	17.1
Male—1930	51,294	1,731	3.4	27,767	147	0.5	9,909	37	0.4	7,202	944	13.1	6,361	587	9.2
1920	49,851	2,846	5.7	25,577	170	0.7	8,904	48	0.5	9,559	1,647	17.2	5,774	975	16.9
Female—1930	51,633	1,915	3.7	28,698	127	0.4	10,716	44	0.4	5,896	1,159	19.7	6,319	582	9.2
1920	47,761	2,733	5.7	25,770	196	0.8	9,502	57	0.6	7,046	1,536	21.8	5,442	944	17.3
10 to 20 years—1930	24,152	68	0.3	13,229	16	0.1	7,852	18	0.2	501	9	1.8	2,565	25	1.0
1920	21,134	174	0.8	11,869	27	0.2	5,972	18	0.3	1,050	45	4.3	2,242	84	3.7
21 years and over—1930	78,775	3,578	4.5	43,236	258	0.6	12,773	63	0.5	12,597	2,094	16.6	10,115	1,144	11.3
1920	76,478	5,405	7.1	39,478	339	0.9	12,434	87	0.7	15,555	3,138	20.2	8,974	1,835	20.4
Male—1930	39,484	1,696	4.3	21,292	139	0.7	6,002	27	0.4	6,954	938	13.5	5,186	576	11.1
1920	39,648	2,766	7.0	19,836	160	0.8	5,964	38	0.6	9,073	1,633	18.0	4,739	929	19.6
Female—1930	39,291	1,882	4.8	21,944	119	0.5	6,771	36	0.5	5,643	1,156	20.5	4,929	568	11.5
1920	36,830	2,639	7.2	19,642	179	0.9	6,470	49	0.8	6,482	1,505	23.2	4,235	906	21.4
RURAL POPULATION															
10 years and over—1930	93,849	4,159	4.4	70,200	1,501	2.1	6,061	40	0.7	3,663	289	7.9	13,887	2,327	16.8
1920	81,318	4,929	6.1	60,616	1,929	3.2	4,372	27	0.6	2,936	190	6.5	13,382	2,781	20.8
Male—1930	48,923	2,429	5.0	36,069	931	2.6	3,214	24	0.7	2,016	141	7.0	7,609	1,332	17.5
1920	41,951	2,851	6.8	30,977	1,187	3.8	2,170	16	0.7	1,671	98	5.9	7,121	1,548	21.7
Female—1930	44,926	1,730	3.9	34,151	570	1.7	2,847	16	0.6	1,647	148	9.0	6,278	995	15.8
1920	39,367	2,078	5.3	29,639	742	2.5	2,202	11	0.5	1,265	92	7.3	6,261	1,233	19.7
10 to 20 years—1930	23,832	217	0.9	17,782	99	0.6	1,823	5	0.3	163	1	0.6	4,063	112	2.8
1920	21,275	246	1.2	15,626	78	0.5	1,160	4	0.3	246	1	0.4	4,243	163	3.8
21 years and over—1930	70,017	3,942	5.6	52,438	1,402	2.7	4,238	35	0.8	3,500	288	8.2	9,824	2,215	22.5
1920	60,043	4,683	7.8	44,990	1,851	4.1	3,212	23	0.7	2,690	189	7.0	9,139	2,618	28.6
Male—1930	36,574	2,288	6.3	26,930	862	3.2	2,226	23	1.0	1,920	140	7.3	5,483	1,262	23.0
1920	30,932	2,681	8.7	22,890	1,130	4.9	1,571	14	0.9	1,541	98	6.4	4,918	1,437	29.2
Female—1930	33,443	1,654	4.9	25,508	540	2.1	2,012	12	0.6	1,580	148	9.4	4,341	953	22.0
1920	29,111	2,002	6.9	22,100	721	3.3	1,641	9	0.5	1,149	91	7.9	4,221	1,181	28.0
RURAL-FARM															
10 years and over, 1930	57,140	1,767	4.8	29,003	705	2.4	1,704	11	0.6	1,240	143	11.5	5,187	903	17.5
Male	19,996	1,105	5.5	15,494	471	3.0	918	8	0.9	655	64	9.8	2,925	562	19.2
Female	17,144	662	3.9	13,509	234	1.7	786	3	0.4	585	79	13.5	2,262	346	15.3
10 to 20 years	11,121	113	1.0	8,601	46	0.5	679			40			1,800	67	3.7
21 years and over	26,019	1,654	6.4	20,402	659	3.2	1,025	11	1.1	1,200	143	11.9	3,387	841	24.8
Male	13,992	1,022	7.3	10,872	438	4.0	543	8	1.5	632	64	10.1	1,941	512	26.4
Female	12,027	632	5.3	9,530	221	2.3	482	3	0.6	568	79	13.9	1,446	329	22.8
RURAL-NONFARM															
10 years and over, 1930	36,709	2,392	4.2	41,217	796	1.9	4,357	29	0.7	2,423	146	6.0	8,700	1,419	16.3
Male	28,927	1,324	4.6	20,575	460	2.2	2,296	16	0.7	1,361	77	5.7	4,684	770	16.4
Female	27,782	1,068	3.8	20,642	336	1.6	2,061	13	0.6	1,062	69	6.5	4,016	649	16.2
10 to 20 years	12,711	104	0.8	9,181	53	0.6	1,144	5	0.4	123	1	0.8	2,263	45	2.0
21 years and over	43,998	2,288	5.2	32,036	743	2.3	3,213	24	0.7	2,300	145	6.3	6,437	1,374	21.3
Male	22,582	1,266	5.6	16,058	424	2.6	1,683	15	0.9	1,288	76	5.9	3,542	750	21.2
Female	21,416	1,022	4.8	15,978	319	2.0	1,530	9	0.6	1,012	69	6.8	2,895	624	21.6

TABLE 8.—MARITAL CONDITION OF THE POPULATION 15 YEARS OLD AND OVER, BY SEX, COLOR, AND NATIVITY, FOR THE STATE, URBAN AND RURAL: 1930 AND 1920

[Per cent not shown where base is less than 100]

CLASS OF POPULATION AND CENSUS YEAR	MALES 15 YEARS OLD AND OVER								FEMALES 15 YEARS OLD AND OVER							
	Total	Single		Married		Widowed		Divorced	Total	Single		Married		Widowed		Divorced
		Number	Per cent	Number	Per cent	Number	Per cent			Number	Per cent	Number	Per cent	Number	Per cent	
THE STATE																
Total 1930	88,886	30,568	34.4	52,694	59.3	4,712	5.3	681	85,276	22,203	26.0	52,344	61.4	9,937	11.7	731
1920	81,611	27,815	34.1	48,850	59.9	4,264	5.2	307	77,105	19,962	25.9	47,469	61.6	9,094	11.8	358
Native white 1930	67,171	23,494	35.0	39,763	59.2	3,277	4.9	516	66,686	18,342	27.5	40,395	60.6	7,812	11.0	602
1920	59,155	20,376	34.4	35,387	59.8	2,872	4.9	246	58,768	16,215	27.6	35,511	60.4	6,575	11.2	301
Native parentage 1930	56,386	18,257	32.4	34,636	61.4	2,912	5.2	465	55,517	13,983	25.2	34,681	62.5	6,298	11.3	530
1920	49,936	16,232	32.5	30,706	61.5	2,518	5.0	203	48,933	12,693	25.9	30,292	61.9	5,529	11.3	255
Foreign or mixed parentage 1930	10,785	5,237	48.6	5,127	47.5	365	3.4	51	11,169	4,360	39.0	5,714	51.2	1,014	9.1	72
1920	9,229	4,144	44.9	4,681	50.7	354	3.8	43	9,835	3,522	35.8	5,219	53.1	1,046	10.6	46
Foreign-born white 1930	9,160	2,059	22.5	6,424	70.1	553	6.0	49	7,486	835	11.2	5,519	73.7	1,081	14.4	47
1920	11,038	3,084	27.9	7,296	66.1	623	5.6	20	8,107	989	12.2	5,959	73.5	1,141	14.1	16
Negro 1930	12,485	4,971	39.8	6,485	51.9	880	7.0	96	11,097	3,024	27.3	6,424	57.9	1,544	13.9	82
1920	11,359	4,318	38.0	6,157	54.2	768	6.8	41	10,229	2,758	27.0	5,998	58.6	1,378	13.5	41
Other races 1930	70	44	62.9	22	31.4	2	2.9	----	7	1	----	6	----	----	----	----
1920	49	37	----	10	----	1	----	----	1	----	----	1	----	----	----	----
URBAN POPULATION																
Total 1930	45,740	16,521	36.1	26,397	57.7	2,281	5.0	352	45,946	13,336	29.0	26,452	57.6	5,692	12.4	439
1920	45,135	16,246	36.0	26,369	58.4	2,250	5.0	210	42,802	11,755	27.5	25,358	59.2	5,405	12.6	263
Native white 1930	32,691	12,644	38.7	18,225	55.7	1,446	4.4	273	34,334	11,109	32.4	18,960	55.2	3,889	11.3	355
1920	30,356	11,492	37.9	17,286	56.9	1,374	4.5	170	30,948	9,558	30.9	17,526	56.6	3,631	11.7	222
Native parentage 1930	24,682	8,647	35.0	14,518	58.8	1,179	4.8	240	25,556	7,428	29.1	14,728	57.6	3,091	12.1	296
1920	22,981	8,051	35.0	13,663	59.5	1,102	4.8	135	23,019	6,579	28.6	13,468	58.5	2,782	12.1	180
Foreign or mixed parentage 1930	8,009	3,997	49.9	3,707	46.3	267	3.3	33	8,778	3,681	41.9	4,232	48.2	798	9.1	59
1920	7,375	3,441	46.7	3,623	49.1	272	3.7	35	7,929	2,979	37.6	4,058	51.2	849	10.7	42
Foreign-born white 1930	7,161	1,559	21.8	5,067	70.8	424	5.9	38	5,854	628	10.7	4,292	73.3	897	15.3	35
1920	9,413	2,634	28.0	6,239	66.3	506	5.4	19	6,889	820	11.9	5,067	73.6	985	14.3	15
Negro 1930	5,833	2,285	39.2	3,087	52.9	409	7.0	41	5,754	1,599	27.8	3,196	55.5	906	15.7	49
1920	5,329	2,092	39.3	2,837	53.2	309	6.9	21	4,964	1,377	27.7	2,764	55.7	789	15.9	26
Other races 1930	55	33	----	18	----	2	----	----	4	----	----	4	----	----	----	----
1920	37	28	----	7	----	1	----	----	1	----	----	1	----	----	----	----
RURAL POPULATION																
Total 1930	43,146	14,047	32.6	26,297	60.9	2,431	5.6	369	39,330	8,867	22.5	25,892	65.8	4,245	10.8	292
1920	36,476	11,569	31.7	22,481	61.6	2,014	5.5	97	34,303	8,207	23.9	22,111	64.5	3,689	10.8	95
Native white 1930	34,480	10,850	31.5	21,538	62.5	1,831	5.3	243	32,352	7,234	22.4	21,435	66.3	3,423	10.6	247
1920	28,800	8,884	30.8	18,101	62.8	1,498	5.2	76	27,820	6,657	23.9	17,985	64.6	2,944	10.6	79
Native parentage 1930	31,704	9,610	30.3	20,118	63.5	1,733	5.5	225	29,961	6,555	21.9	19,953	66.6	3,207	10.7	234
1920	26,955	8,181	30.4	17,043	63.2	1,416	5.3	68	25,914	6,114	23.6	16,824	64.9	2,747	10.6	75
Foreign or mixed parentage 1930	2,776	1,240	44.7	1,420	51.2	98	3.5	18	2,391	679	28.4	1,482	62.0	216	9.0	13
1920	1,854	703	37.9	1,058	57.1	82	4.4	8	1,906	543	28.5	1,161	60.9	197	10.3	4
Foreign-born white 1930	1,999	500	25.0	1,357	67.9	129	6.5	11	1,632	207	12.7	1,227	75.2	184	11.3	12
1920	1,625	450	27.7	1,057	65.0	117	7.2	1	1,218	169	13.9	892	73.2	156	12.8	1
Negro 1930	6,652	2,686	40.4	3,398	51.1	471	7.1	55	5,343	1,425	26.7	3,228	60.4	638	11.9	33
1920	6,030	2,226	36.9	3,320	55.1	399	6.6	20	5,265	1,381	26.2	3,234	61.4	589	11.2	15
Other races 1930	15	11	----	4	----	----	----	----	3	1	----	2	----	----	----	----
1920	12	9	----	3	----	----	----	----	----	----	----	----	----	----	----	----
RURAL-FARM																
Total, 1930	17,148	5,984	34.9	10,130	59.1	929	5.4	98	14,601	3,424	23.5	10,012	68.6	1,110	7.6	53
Native white	13,988	4,771	34.1	8,426	60.2	715	5.1	72	12,148	2,826	23.3	8,364	68.9	916	7.5	42
Native parentage	13,247	4,405	33.3	8,081	61.0	686	5.2	71	11,542	2,628	22.8	8,001	69.3	873	7.6	40
Foreign or mixed parentage	741	366	49.4	345	46.6	29	3.9	1	606	198	32.7	363	59.9	43	7.1	2
Foreign-born white	653	135	20.7	468	71.7	44	6.7	5	584	77	13.2	450	77.1	53	9.1	4
Negro	2,503	1,075	42.9	1,235	49.3	170	6.8	21	1,867	520	27.9	1,197	64.1	141	7.6	7
Other races	4	3	----	1	----	----	----	----	2	1	----	1	----	----	----	----
RURAL-NONFARM																
Total, 1930	25,998	8,063	31.0	16,167	62.2	1,502	5.8	211	24,729	5,443	22.0	15,880	64.2	3,135	12.7	239
Native white	20,492	6,079	29.7	13,112	64.0	1,116	5.4	171	20,204	4,408	21.8	13,071	64.7	2,507	12.4	205
Native parentage	18,457	5,205	28.2	12,037	65.2	1,047	5.7	154	18,419	3,927	21.3	11,952	64.9	2,334	12.7	194
Foreign or mixed parentage	2,035	874	42.9	1,075	52.8	69	3.4	17	1,785	481	26.9	1,119	62.7	173	9.7	11
Foreign-born white	1,346	365	27.1	889	66.0	85	6.3	6	1,048	130	12.4	777	74.1	131	12.5	8
Negro	4,149	1,611	38.8	2,163	52.1	301	7.3	34	3,476	905	26.0	2,031	58.4	497	14.3	26
Other races	11	8	----	3	----	----	----	----	1	----	----	1	----	----	----	----

TABLE 9.—FOREIGN WHITE STOCK BY COUNTRY OF ORIGIN, BY SEX, FOR THE STATE, URBAN AND RURAL, 1930, WITH 1920 FIGURES FOR THE FOREIGN-BORN WHITE ONLY

[The foreign-born white are classified by country of birth; the native white of foreign or mixed parentage are classified according to country of birth of father, except where the father is native and the mother foreign born, and then according to country of birth of mother. Per cent not shown, where less than 0.1]

COUNTRY OF ORIGIN	FOREIGN WHITE STOCK, 1930											FOREIGN-BORN WHITE, 1920			
	Total				Foreign-born white				Native white of foreign or mixed parentage						
	Number	Per cent distribution	Male	Female	Number	Per cent distribution	Male	Female	Number	Per cent distribution	Male	Female	Number	Per cent distribution	Male	Female
All countries	50,670	100.0	25,985	24,685	16,885	100.0	9,281	7,604	33,785	100.0	16,704	17,081	19,810	100.0	11,369	8,441
England	4,199	8.3	2,058	2,141	1,302	7.7	685	617	2,897	8.6	1,373	1,524	1,497	7.6	786	711
Scotland	1,380	2.7	724	656	562	3.3	293	269	818	2.4	431	387	411	2.1	210	201
Wales	214	0.4	100	114	45	0.3	25	20	169	0.5	75	94	44	0.2	27	17
Northern Ireland	3,473	6.9	1,538	1,935	900	5.3	380	520	2,573	7.6	1,158	1,415	2,895	14.6	1,304	1,591
Irish Free State	6,175	12.2	2,856	3,319	1,364	8.1	587	777	4,811	14.2	2,269	2,542				
Norway	223	0.4	131	92	141	0.8	91	50	82	0.2	40	42	65	0.3	40	25
Sweden	718	1.4	397	321	294	1.7	162	132	424	1.3	235	189	316	1.6	149	167
Denmark	205	0.4	128	77	99	0.6	69	30	106	0.3	59	47	77	0.4	46	31
Netherlands	133	0.3	89	44	56	0.3	46	10	77	0.2	43	34	37	0.2	24	13
Belgium	52	0.1	28	24	29	0.2	17	12	23	0.1	11	12	24	0.1	11	13
Switzerland	213	0.4	121	92	75	0.4	49	26	138	0.4	72	66	76	0.4	47	29
France	543	1.1	273	270	147	0.9	71	76	396	1.2	202	194	198	1.0	98	100
Germany	5,560	11.0	2,819	2,741	1,459	8.6	783	676	4,101	12.1	2,036	2,065	1,632	8.2	843	789
Poland	8,939	17.6	4,617	4,322	2,954	17.5	1,581	1,373	5,985	17.7	3,036	2,949	3,847	19.4	2,301	1,546
Czechoslovakia	355	0.7	178	177	159	0.9	86	73	196	0.6	92	104	122	0.6	67	55
Austria	1,192	2.4	622	570	435	2.6	239	196	757	2.2	383	374	615	3.1	335	280
Hungary	351	0.7	183	168	157	0.9	74	83	194	0.6	109	85	226	1.1	115	111
Russia	3,488	6.9	1,852	1,636	1,450	8.6	809	641	2,038	6.0	1,043	995	2,244	11.3	1,312	932
Lithuania	217	0.4	111	106	90	0.5	51	39	127	0.4	60	67	90	0.5	59	31
Latvia	44	0.1	29	15	29	0.2	21	8	15		8	7				
Finland	85	0.2	52	33	50	0.3	27	23	35	0.1	25	10	52	0.3	26	26
Rumania	220	0.4	114	106	91	0.5	50	41	129	0.4	64	65	110	0.6	67	43
Greece	604	1.2	380	224	339	2.0	248	91	265	0.8	132	133	286	1.4	232	54
Italy	10,285	20.3	5,537	4,748	3,769	22.3	2,249	1,520	6,516	19.3	3,288	3,228	4,136	20.9	2,762	1,374
Spain	158	0.3	128	30	121	0.7	114	7	37	0.1	14	23	142	0.7	136	6
Canada—French	177	0.3	100	77	61	0.4	33	28	116	0.3	67	49	23	0.1	12	11
Canada—Other	969	1.9	487	482	399	2.4	206	193	570	1.7	281	289	423	2.1	203	220
Cuba and other West Indies	66	0.1	45	21	43	0.3	32	11	23	0.1	13	10	28	0.1	15	13
Central and South America	110	0.2	81	29	84	0.5	66	18	26	0.1	15	11	15	0.1	11	4
All other countries	322	0.6	207	115	181	1.1	137	44	141	0.4	70	71	179	0.9	131	48

COUNTRY OF ORIGIN	URBAN POPULATION, 1930						RURAL-FARM POPULATION, 1930						RURAL-NONFARM POPULATION, 1930					
	Foreign white stock		Foreign-born white		Native white of for. or mx. parentage		Foreign white stock		Foreign-born white		Native white of for. or mx. parentage		Foreign white stock		Foreign-born white		Native white of for. or mx. parentage	
	Number	Per cent distribution	Number	Per cent distribution	Number	Per cent distribution	Number	Per cent distribution	Number	Per cent distribution	Number	Per cent distribution	Number	Per cent distribution	Number	Per cent distribution	Number	Per cent distribution
All countries	39,571	100.0	13,187	100.0	26,384	100.0	3,452	100.0	1,248	100.0	2,204	100.0	7,647	100.0	2,450	100.0	5,197	100.0
England	2,642	6.7	789	6.0	1,853	7.0	365	10.6	124	9.9	241	10.9	1,192	15.6	389	15.9	803	15.5
Scotland	850	2.1	328	2.5	522	2.0	82	2.4	36	2.9	46	2.1	448	5.9	198	8.1	250	4.8
Wales	141	0.4	30	0.2	111	0.4	14	0.4	2	0.2	12	0.5	59	0.8	13	0.5	46	0.9
Northern Ireland	2,789	7.0	731	5.5	2,058	7.8	157	4.5	36	2.9	121	5.5	527	6.9	133	5.4	394	7.6
Irish Free State	4,970	12.6	1,109	8.4	3,861	14.6	248	7.2	63	5.0	185	8.4	957	12.5	192	7.8	765	14.7
Norway	155	0.4	107	0.8	48	0.2	23	0.7	6	0.5	17	0.8	45	0.6	28	1.1	17	0.3
Sweden	461	1.2	180	1.4	281	1.1	80	2.3	44	3.5	36	1.6	177	2.3	70	2.9	107	2.1
Denmark	106	0.3	61	0.5	45	0.2	33	1.0	16	1.3	17	0.8	66	0.9	22	0.9	44	0.8
Netherlands	82	0.2	40	0.3	42	0.2	15	0.4	7	0.6	8	0.4	36	0.5	9	0.4	27	0.5
Belgium	18		13	0.1	5		27	0.8	15	1.2	12	0.5	7	0.1	1		6	0.1
Switzerland	140	0.4	51	0.4	89	0.3	40	1.2	20	1.6	20	0.9	33	0.4	4	0.2	29	0.6
France	351	0.9	91	0.7	260	1.0	52	1.5	26	2.1	26	1.2	140	1.8	30	1.2	110	2.1
Germany	3,492	8.8	886	6.7	2,606	9.9	714	20.7	222	17.8	492	22.3	1,354	17.7	351	14.3	1,003	19.3
Poland	8,140	20.6	2,676	20.3	5,464	20.7	327	9.5	107	8.6	220	10.0	472	6.2	171	7.0	301	5.8
Czechoslovakia	95	0.2	45	0.3	50	0.2	183	5.3	79	6.3	104	4.7	77	1.0	35	1.4	42	0.8
Austria	981	2.5	344	2.6	637	2.4	68	2.0	29	2.3	39	1.8	143	1.9	62	2.5	81	1.6
Hungary	204	0.5	86	0.7	118	0.4	102	3.0	50	4.0	52	2.4	45	0.6	21	0.9	24	0.5
Russia	3,125	7.9	1,303	9.9	1,822	6.9	84	2.4	36	2.9	48	2.2	279	3.6	111	4.5	168	3.2
Lithuania	183	0.5	80	0.6	103	0.4	18	0.5	7	0.6	11	0.5	16	0.2	3	0.1	13	0.3
Latvia	31	0.1	21	0.2	10		4	0.1	3	0.2	1		9	0.1	5	0.2	4	0.1
Finland	33	0.1	23	0.2	10		22	0.6	14	1.1	8	0.4	30	0.4	13	0.5	17	0.3
Rumania	264	0.5	82	0.6	122	0.5	1		1	0.1			15	0.2	8	0.3	7	0.1
Greece	541	1.4	310	2.4	231	0.9	3	0.1	1	0.1	2	0.1	60	0.8	28	1.1	32	0.6
Italy	8,776	22.2	3,210	24.3	5,566	21.1	567	16.4	212	17.0	355	16.1	942	12.3	347	14.2	595	11.4
Spain	123	0.3	99	0.8	24	0.1	1		1	0.1			34	0.4	21	0.9	13	0.3
Canada—French	93	0.2	35	0.3	58	0.2	10	0.3	6	0.5	4	0.2	74	1.0	20	0.8	54	1.0
Canada—Other	484	1.2	214	1.6	270	1.0	184	5.3	70	5.6	114	5.2	301	3.9	115	4.7	186	3.6
Cuba and other West Indies	42	0.1	30	0.2	12		6	0.2	4	0.3	2	0.1	18	0.2	9	0.4	9	0.2
Central and South America	91	0.2	73	0.6	18	0.1	1				1		18	0.2	11	0.4	7	0.1
All other countries	228	0.6	140	1.1	88	0.3	21	0.6	11	0.9	10	0.5	73	1.0	30	1.2	43	0.8

TABLE 10.—PERSONS 10 YEARS OLD AND OVER ENGAGED IN GAINFUL OCCUPATIONS, BY SEX, COLOR, AND INDUSTRY GROUPS, FOR THE STATE, URBAN AND RURAL: 1930

[Figures taken from a preliminary tabulation by industries and subject to slight changes in the final report on occupations. Per cent not shown where less than 0.1]

INDUSTRY GROUP	Total	Male	Female	PER CENT DISTRIBUTION		WHITE		NEGRO		URBAN POPULATION		RURAL-FARM POPULATION		RURAL-NONFARM POPULATION	
				Male	Female	Male	Female	Male	Female	Male	Female	Male	Female	Male	Female
Total population	238,380	121,257	117,123			104,200	101,494	16,983	15,619	61,405	61,741	24,702	21,600	35,150	33,782
Persons 10 years old and over	196,776	100,217	96,559			86,177	83,955	13,970	12,597	51,294	51,633	19,996	17,144	28,927	27,782
Gainful workers (persons reporting a gainful occupation)	98,104	77,153	20,951			65,922	16,223	11,162	4,728	40,243	14,169	15,398	1,686	21,512	5,096
Per cent of total population	41.2	63.6	17.9			63.3	16.0	65.7	30.3	65.5	22.9	62.3	7.8	61.2	15.1
Per cent of population 10 years old and over	49.9	77.0	21.7			76.5	19.3	79.9	37.5	78.5	27.4	77.0	9.8	74.4	18.3
GAINFUL WORKERS															
All industries	98,104	77,153	20,951	100.0	100.0	65,922	16,223	11,162	4,728	40,243	14,169	15,398	1,686	21,512	5,096
Agriculture	17,341	16,753	588	21.7	2.8	13,217	465	3,536	123	611	14	13,484	489	2,658	85
Farmers (owners and tenants)	9,141	8,871	270	11.5	1.3	8,087	246	784	24	88	3	8,486	257	297	10
Farm managers and foremen	177	171	6	0.2		163	6	8		16	2	110	4	45	
Farm laborers	7,988	7,683	305	10.0	1.5	4,941	206	2,742	99	498	7	4,879	225	2,306	73
Wageworkers	6,693	6,522	171	8.5	0.8	3,939	92	2,583	79	495	6	3,745	97	2,282	68
Unpaid family workers	1,295	1,161	134	1.5	0.6	1,002	114	159	20	3	1	1,134	128	24	5
Other occupations	35	28	7			26	7	2		9	2	9	3	10	2
Forestry and fishing	371	365	6	0.5		313	5	52	1	45	3	32	1	288	2
Forestry	108	105	3	0.1		68	2	37	1	17	2	22		66	1
Fishing	263	260	3	0.3		245	3	15		28	1	10	1	222	1
Extraction of minerals	96	94	2	0.1		79	2	12		72	1	3		19	1
Coal mines	5	5				4		1		4		1			
Oil and gas wells	10	10				7		3		9				1	
Other mines and quarries	81	79	2	0.1		68	2	8		59	1	2		18	1
Manufacturing and mechanical industries	35,252	29,459	5,793	38.2	27.7	26,107	5,598	3,350	195	20,156	4,283	825	204	8,478	1,306
Building industry	6,744	6,641	103	8.6	0.5	5,667	94	973	9	4,053	72	309	6	2,279	25
Chemical and allied industries	4,172	3,305	867	4.3	4.1	3,111	861	194	6	2,407	759	37	22	861	86
Cigar and tobacco factories	309	90	219	0.1	1.0	89	216	1	3	34	193	1	3	55	23
Clay, glass, and stone industries	304	285	19	0.4	0.1	207	19	78		141	15	16		128	4
Clothing industries	1,477	566	911	0.7	4.3	347	901	219	10	234	399	6	53	326	459
Food industries	1,670	1,289	381	1.7	1.8	1,173	358	115	23	721	292	62	7	506	82
Bakeries	444	402	42	0.5	0.2	392	36	10	6	329	34	9		64	8
Slaughter and packing houses	191	142	49	0.2	0.2	123	45	19	4	113	22	3	3	26	24
Other food and allied industries	1,035	745	290	1.0	1.4	658	277	86	13	279	236	50	4	416	50
Automobile factories and repair shops	762	745	17	1.0	0.1	697	17	48		414	14	34	2	297	1
Automobile factories	241	236	5	0.3		234	5	2		144	5	10		82	
Automobile repair shops	521	509	12	0.7	0.1	463	12	46		270	9	24	2	215	1
Blast furnaces and steel rolling mills	1,159	1,084	75	1.4	0.4	848	72	236	3	609	37	13	2	462	36
Other iron and steel industries	5,447	5,295	152	6.9	0.7	4,864	143	431	9	4,301	126	60	6	925	20
Metal industries, except iron and steel	275	230	45	0.3	0.2	205	45	25		162	42		1	68	2
Leather industries	2,588	1,968	620	2.6	3.0	1,681	563	237	57	1,811	588	3	3	154	29
Shoe factories	30	23	7			20	7	3		20	4		3	3	3
Other leather industries	2,558	1,945	613	2.5	2.9	1,661	556	234	57	1,791	584	3	3	151	26
Woodworking industries	1,282	1,146	136	1.5	0.6	859	112	287	24	243	46	84	10	819	80
Saw and planing mills	747	706	41	0.9	0.2	514	37	192	4	76	6	70	3	560	32
Other woodworking and furniture industries	535	440	95	0.6	0.5	345	75	95	20	167	40	14	7	259	48
Paper and printing industries	2,053	1,753	300	2.3	1.4	1,636	297	117	3	1,244	238	25	9	484	53
Printing, publishing, and engraving	620	484	136	0.6	0.6	474	135	10	1	373	109	6	3	105	24
Paper and allied industries	1,433	1,269	164	1.6	0.8	1,162	162	107	2	871	129	19	6	379	29
Textile industries	2,452	1,662	790	2.2	3.8	1,601	784	61	6	1,263	626	46	14	353	150
Cotton mills	420	309	111	0.4	0.5	305	111	4		270	101	7		32	10
Knitting mills	41	26	15		0.1	26	15			19	10		2	7	3
Silk mills	635	341	294	0.4	1.4	334	294	7		179	220	14	5	148	69
Woolen and worsted mills	60	20	40		0.2	18	40	2		15	25	1		4	15
Other textile mills	1,296	966	330	1.3	1.6	918	324	48	6	780	270	24	7	162	53
Independent hand trades	709	293	416	0.4	2.0	281	384	12	32	183	257	9	17	101	142
Other manufacturing industries	3,849	3,107	742	4.0	3.5	2,841	732	266	10	2,336	579	111	49	690	114
Electrical machinery and supply factories	217	177	40	0.2	0.2	177	39		1	120	27	1		56	13
Rubber factories	211	169	42	0.2	0.2	165	42	4		156	41			13	1
Miscellaneous manufacturing industries	3,421	2,761	660	3.6	3.2	2,499	651	262	9	2,060	511	110	49	591	100
Transportation	10,831	10,209	622	13.2	3.0	8,961	612	1,226	10	6,593	389	413	30	3,203	203
Construction and maintenance of streets, roads, and sewers	903	888	15	1.2	0.1	544	11	344	4	234	6	143	1	511	8
Garages, greasing stations, and automobile laundries	736	702	34	0.9	0.2	614	34	87		287	12	65	7	350	15
Postal service	520	464	56	0.6	0.3	447	56	17		235	7	36	7	193	42
Steam railroads	4,270	4,206	64	5.5	0.3	3,734	62	472	2	2,777	45	76	2	1,353	17
Street railroads	324	310	14	0.4	0.1	301	14	9		278	11	1		31	3
Telegraph and telephone	775	378	397	0.5	1.9	372	394	6	3	215	279	9	11	154	107
Other transportation and communication	3,303	3,261	42	4.2	0.2	2,949	41	291	1	2,567	29	83	2	611	11
Trade	12,850	9,775	3,075	12.7	14.7	9,174	3,050	599	25	6,400	2,274	310	108	3,065	693
Banking, insurance, and real estate	2,393	1,699	694	2.2	3.3	1,666	693	33	1	1,183	519	48	31	468	144
Banking and brokerage	1,302	840	462	1.1	2.2	815	461	25	1	544	349	35	19	261	94
Insurance and real estate	1,091	859	232	1.1	1.1	851	232	8		639	170	13	12	207	50
Automobile agencies and filling stations	780	716	64	0.9	0.3	706	63	10	1	402	42	51	1	263	21
Wholesale and retail trade, except automobiles	9,462	7,204	2,258	9.3	10.8	6,672	2,235	530	23	4,716	1,672	208	73	2,280	513
Other trade industries	215	156	59	0.2	0.3	130	59	26		99	41	3	3	54	15
Public service (not elsewhere classified)	2,808	2,564	244	3.3	1.2	2,249	235	314	9	1,265	170	55	19	1,244	55
Professional service	5,617	2,684	2,933	3.5	14.0	2,357	2,699	325	234	1,700	1,996	80	208	904	729
Recreation and amusement	599	430	169	0.6	0.8	373	157	55	12	249	130	15	8	166	31
Other professional and semiprofessional service	5,018	2,254	2,764	2.9	13.2	1,984	2,542	270	222	1,451	1,866	65	200	738	698
Domestic and personal service	9,889	2,773	7,116	3.6	34.0	1,845	3,020	893	4,096	1,938	4,670	115	590	720	1,856
Hotels, restaurants, boarding houses, etc	1,613	754	859	1.0	4.1	554	642	198	217	592	589	7	32	155	238
Laundries and cleaning, dyeing, and pressing shops	530	250	280	0.3	1.3	205	255	27	25	193	218	6	5	51	57
Other domestic and personal service	7,746	1,769	5,977	2.3	28.5	1,086	2,123	668	3,854	1,153	3,863	102	553	514	1,561
Industry not specified	3,049	2,477	572	3.2	2.7	1,620	537	855	35	1,463	369	81	37	933	166

TABLE 11.—POPULATION BY AGE, COLOR, NATIVITY, AND SEX, FOR COUNTIES: 1930

COUNTY AND AGE (YEARS)	ALL CLASSES			NATIVE WHITE		FOREIGN-BORN WHITE		NEGRO	
	Total	Male	Female	Male	Female	Male	Female	Male	Female
Kent	**31,841**	**16,240**	**15,601**	**12,330**	**12,081**	**438**	**376**	**3,469**	**3,143**
Under 5	2,636	1,344	1,292	1,027	991	2	2	315	299
Under 1	*471*	*247*	*224*	*184*	*181*	.....	.....	*63*	*43*
5 to 9	3,058	1,562	1,496	1,166	1,115	3	.....	393	381
10 to 14	3,198	1,633	1,565	1,257	1,215	2	.....	374	350
15 to 19	2,913	1,528	1,385	1,143	1,063	14	6	371	316
20 to 24	2,297	1,189	1,108	871	858	18	6	300	244
25 to 29	2,020	1,025	995	798	781	21	15	206	199
30 to 34	1,944	980	964	750	732	24	17	206	215
35 to 44	3,988	1,980	2,008	1,471	1,537	81	84	427	387
45 to 54	3,813	1,917	1,896	1,433	1,423	96	107	386	365
55 to 64	2,840	1,513	1,327	1,144	1,080	109	70	260	177
65 to 74	2,102	1,048	1,054	856	866	46	53	146	135
75 and over	1,010	504	506	403	416	21	16	80	74
Unknown	22	17	5	11	4	1	.....	5	1
New Castle	**161,032**	**82,010**	**79,022**	**63,677**	**63,163**	**8,622**	**7,022**	**9,643**	**8,828**
Under 5	12,695	6,370	6,325	5,677	5,636	14	12	676	676
Under 1	*2,453*	*1,214*	*1,224*	*1,088*	*1,095*	*1*	*1*	*124*	*128*
5 to 9	14,764	7,521	7,243	6,716	6,416	43	45	761	780
10 to 14	14,864	7,408	7,456	6,674	6,678	55	56	679	722
15 to 19	13,993	7,039	6,954	6,138	6,019	197	165	701	769
20 to 24	14,420	7,451	6,969	6,088	5,778	427	356	927	835
25 to 29	13,239	6,851	6,388	5,210	4,937	620	556	1,005	894
30 to 34	13,024	6,674	6,350	4,940	4,887	864	730	883	752
35 to 44	24,438	12,788	11,650	8,452	8,370	2,581	1,832	1,738	1,445
45 to 54	17,995	9,294	8,701	6,215	6,213	1,840	1,466	1,234	1,022
55 to 64	11,902	5,961	5,941	4,190	4,399	1,122	1,007	646	535
65 to 74	6,790	3,351	3,439	2,451	2,625	699	553	288	261
75 and over	2,809	1,233	1,576	892	1,200	222	242	118	134
Unknown	99	69	30	34	25	28	2	7	3
Sussex	**45,507**	**23,007**	**22,500**	**18,912**	**18,646**	**221**	**206**	**3,871**	**3,648**
Under 5	3,952	1,943	2,009	1,543	1,588	.....	.....	400	421
Under 1	*794*	*405*	*389*	*309*	*295*	.....	.....	*96*	*94*
5 to 9	4,499	2,300	2,199	1,831	1,732	1	2	468	465
10 to 14	4,552	2,290	2,262	1,857	1,833	1	1	432	428
15 to 19	4,267	2,176	2,091	1,741	1,689	3	5	431	397
20 to 24	3,405	1,712	1,693	1,363	1,353	3	4	346	336
25 to 29	2,982	1,471	1,511	1,199	1,253	4	10	267	248
30 to 34	2,889	1,424	1,465	1,198	1,220	12	18	214	227
35 to 44	5,764	2,881	2,883	2,394	2,418	49	48	438	417
45 to 54	5,353	2,708	2,645	2,242	2,281	48	47	417	317
55 to 64	3,860	2,033	1,827	1,738	1,582	50	38	245	207
65 to 74	2,839	1,481	1,358	1,287	1,197	37	27	157	134
75 and over	1,128	575	553	509	497	13	6	53	50
Unknown	17	13	4	10	3	.....	.....	3	1

TABLE 12.—POPULATION BY AGE, COLOR, NATIVITY, AND SEX, FOR WILMINGTON: 1930

AGE (YEARS)	ALL CLASSES			NATIVE WHITE		FOREIGN-BORN WHITE		NEGRO	
	Total	Male	Female	Male	Female	Male	Female	Male	Female
All ages	**106,597**	**53,297**	**53,300**	**40,292**	**41,575**	**6,897**	**5,695**	**6,056**	**6,094**
Under 5	7,941	3,953	3,988	3,526	3,562	5	11	419	414
Under 1	*1,470*	*710*	*760*	*632*	*681*	*1*	*1*	*69*	*78*
5 to 9	9,458	4,748	4,710	4,234	4,198	33	33	480	477
10 to 14	9,318	4,835	4,983	4,419	4,497	36	40	380	446
15 to 19	9,239	4,496	4,743	3,967	4,104	145	134	381	505
20 to 24	9,305	4,396	4,909	4,029	4,035	317	277	544	597
25 to 29	9,062	4,619	4,443	3,455	3,313	466	446	696	683
30 to 34	8,759	4,425	4,334	3,127	3,187	710	596	583	551
35 to 44	16,762	8,659	8,103	5,222	5,535	2,131	1,498	1,192	1,068
45 to 54	12,058	6,171	5,887	3,883	3,987	1,494	1,195	791	705
55 to 64	7,664	3,721	3,943	2,450	2,779	893	819	375	345
65 to 74	4,284	2,027	2,257	1,381	1,653	480	455	165	149
75 and over	1,677	692	985	475	713	160	190	56	82
Unknown	70	55	15	24	12	27	1	4	2

TABLE 13.—COMPOSITION OF THE POPULATION, BY COUNTIES: 1930

SUBJECT	THE STATE	Kent	New Castle	Sussex
SEX, COLOR, ETC.				
Total population	**238,380**	**31,841**	**161,032**	**45,507**
Male	121,257	16,240	82,010	23,007
Female	117,123	15,601	79,022	22,500
Native white	188,809	24,411	126,840	37,558
Male	94,919	12,330	63,077	18,912
Female	93,890	12,081	63,163	18,646
Native parentage	155,024	22,947	95,379	36,698
Foreign parentage	23,477	843	22,163	471
Mixed parentage	10,308	621	9,298	389
Foreign-born white	16,885	814	15,644	427
Male	9,281	438	8,622	221
Female	7,604	376	7,022	206
Negro	32,602	6,612	18,471	7,519
Male	16,983	3,469	9,643	3,871
Female	15,619	3,143	8,828	3,648
Other races	84	4	77	3
Per cent native white	79.2	76.7	78.8	82.5
Per cent foreign-born white	7.1	2.6	9.7	0.9
Per cent Negro	13.7	20.8	11.5	16.5
1920: Total population	**223,003**	**31,023**	**148,239**	**43,741**
Native white	172,805	23,400	113,322	36,083
Foreign-born white	19,810	869	18,545	396
Negro	30,335	6,753	16,325	7,257
Per cent native white	77.5	75.4	76.4	82.5
Per cent foreign-born white	8.9	2.8	12.5	0.9
Per cent Negro	13.6	21.8	11.0	16.6
CITIZENSHIP				
Males 21 years old and over	**76,058**	**9,911**	**52,198**	**13,949**
Nat. white—Native par	48,222	7,159	29,639	11,424
Nat. white—Foreign or mixed par	8,228	394	7,593	241
Foreign-born white	8,874	413	8,245	216
Naturalized	5,240	286	4,790	164
First papers	1,092	45	1,019	28
Alien	2,151	56	2,079	16
Unknown	391	26	357	8
Negro	10,669	1,942	6,661	2,066
Other races	65	3	60	2
Females 21 years old and over	**72,734**	**9,610**	**49,577**	**13,547**
Nat. white—Native par	47,452	7,119	29,080	11,253
Nat. white—Foreign or mixed par	8,783	391	8,146	246
Foreign-born white	7,223	366	6,659	198
Naturalized	4,195	252	3,802	141
First papers	289	15	263	11
Alien	2,405	69	2,295	41
Unknown	334	30	299	5
Negro	9,270	1,733	5,687	1,850
Other races	6	1	5	.....
SCHOOL ATTENDANCE				
Total 7 to 13 years, inclusive	**31,947**	**4,412**	**21,116**	**6,419**
Number attending school	31,023	4,212	20,560	6,251
Per cent attending school	97.1	95.5	97.4	97.4
Total 14 and 15 years	**8,422**	**1,210**	**5,407**	**1,805**
Number attending school	7,701	1,060	5,036	1,605
Per cent attending school	91.4	87.6	93.1	88.9
Total 16 and 17 years	**8,569**	**1,263**	**5,563**	**1,743**
Number attending school	4,453	679	2,936	838
Per cent attending school	52.0	53.8	52.8	48.1
Total 18 to 20 years, inclusive	**12,695**	**1,603**	**8,737**	**2,355**
Number attending school	2,303	276	1,609	418
Per cent attending school	18.1	17.2	18.4	17.7
ILLITERACY				
Total 10 years old and over	**196,776**	**26,147**	**133,573**	**37,056**
Number illiterate	7,805	1,313	4,423	2,069
Per cent illiterate	4.0	5.0	3.3	5.6
Per cent illiterate in 1920	5.9	7.8	5.3	6.4
Native white	153,371	20,112	102,395	30,864
Number illiterate	1,896	441	504	951
Per cent illiterate	1.2	2.2	0.5	3.1
Foreign-born white	16,761	807	15,530	424
Number illiterate	2,392	70	2,297	25
Per cent illiterate	14.3	8.7	14.8	5.9
Negro	26,567	5,224	15,578	5,765
Number illiterate	3,496	801	1,603	1,092
Per cent illiterate	13.2	15.3	10.3	18.9
MARITAL CONDITION				
Males 15 years old and over	**88,886**	**11,701**	**60,711**	**16,474**
Single	30,568	3,718	22,218	4,632
Married	52,694	7,106	34,819	10,769
Widowed	4,712	776	2,979	957
Divorced	661	92	460	109
Unknown	251	9	235	7
Females 15 years old and over	**85,276**	**11,248**	**57,998**	**16,030**
Single	22,203	2,543	16,306	3,354
Married	52,344	7,112	34,527	10,705
Widowed	9,937	1,480	6,585	1,872
Divorced	731	98	537	96
Unknown	61	15	43	3
URBAN AND RURAL				
Urban population	**123,146**	**6,525**	**114,627**	**1,994**
Urban-farm	*228*	*88*	*63*	*77*
Rural population	**115,234**	**25,316**	**46,405**	**43,513**
Rural-farm	46,302	13,610	10,418	22,274
Rural-nonfarm	68,932	11,706	35,987	21,239
1920: Urban population	120,767	5,336	114,022	1,409
Rural population	102,236	25,687	34,217	42,332

TABLE 14.—COMPOSITION OF THE RURAL POPULATION, FARM AND NONFARM, BY COUNTIES: 1930

SUBJECT	THE STATE	Kent	New Castle	Sussex
Total rural population	115,234	25,316	46,405	43,513
RURAL-FARM				
SEX, COLOR, ETC.				
Total rural-farm population	46,302	13,610	10,418	22,274
Male	24,702	7,330	5,661	11,711
Female	21,600	6,280	4,757	10,563
Native white	38,293	10,538	9,003	18,752
Native parentage	36,089	9,786	7,923	18,380
Foreign or mixed parentage	2,204	752	1,080	372
Foreign-born white	1,248	473	558	217
Negro	6,755	2,599	851	3,305
Other races	6		6	
CITIZENSHIP				
Males 21 years old and over	13,992	4,026	3,383	6,583
Native white	11,415	3,041	2,757	5,617
Foreign-born white	632	240	283	109
Naturalized	423	168	172	83
Negro	1,941	745	339	857
Females 21 years old and over	12,027	3,350	2,803	5,844
Native white	10,012	2,591	2,356	5,065
Foreign-born white	568	215	251	102
Naturalized	338	141	122	75
Negro	1,446	574	195	677
AGE, ETC.				
Under 5 years	4,114	1,286	831	1,997
Under 1 year	*736*	*238*	*170*	*378*
5 to 9 years	5,048	1,533	1,078	2,437
10 to 14 years	5,391	1,684	1,095	2,612
15 to 19 years	4,914	1,465	1,040	2,409
20 to 24 years	3,444	977	878	1,589
25 to 29 years	2,618	754	653	1,211
30 to 34 years	2,669	753	657	1,259
35 to 44 years	5,816	1,651	1,346	2,819
45 to 54 years	5,363	1,569	1,187	2,607
55 to 64 years	3,747	1,033	937	1,777
65 to 74 years	2,336	663	519	1,154
75 years and over	830	236	197	397
Total 10 years old and over	37,140	10,791	8,509	17,840
Number illiterate	1,767	601	289	877
Per cent illiterate	4.8	5.6	3.4	4.9
Males 15 years old and over	17,148	4,992	4,082	8,074
Single	5,984	1,784	1,668	2,532
Married	10,130	2,888	2,149	5,093
Females 15 years old and over	14,601	4,115	3,332	7,154
Single	3,424	926	948	1,550
Married	10,012	2,867	2,102	5,043

SUBJECT	THE STATE	Kent	New Castle	Sussex
RURAL-NONFARM				
SEX, COLOR, ETC.				
Total rural-nonfarm population	68,932	11,706	35,987	21,239
Male	35,150	5,798	18,975	10,377
Female	33,782	5,908	17,012	10,862
Native white	55,660	9,196	29,465	16,999
Native parentage	50,463	8,781	25,080	16,602
Foreign or mixed parentage	5,197	415	4,385	397
Foreign-born white	2,450	200	2,076	174
Negro	10,810	2,309	4,436	4,065
Other races	12	1	10	1
CITIZENSHIP				
Males 21 years old and over	22,582	3,812	12,024	6,746
Native white	17,741	3,042	9,211	5,488
Foreign-born white	1,288	102	1,100	86
Naturalized	757	64	629	64
Negro	3,542	667	1,704	1,171
Females 21 years old and over	21,416	3,911	10,521	6,984
Native white	17,508	3,185	8,552	5,771
Foreign-born white	1,012	91	840	81
Naturalized	604	66	484	54
Negro	2,895	635	1,128	1,132
AGE, ETC.				
Under 5 years	5,907	926	3,174	1,807
Under 1 year	*1,197*	*165*	*635*	*397*
5 to 9 years	6,316	994	3,424	1,888
10 to 14 years	5,982	989	3,210	1,783
15 to 19 years	5,666	907	3,040	1,719
20 to 24 years	5,506	787	3,058	1,661
25 to 29 years	5,341	776	2,929	1,636
30 to 34 years	5,231	745	2,980	1,506
35 to 44 years	9,341	1,454	5,224	2,663
45 to 54 years	7,792	1,384	3,875	2,533
55 to 64 years	5,689	1,184	2,649	1,856
65 to 74 years	4,145	1,005	1,627	1,513
75 years and over	1,972	540	768	664
Total 10 years old and over	56,709	9,786	29,379	17,544
Number illiterate	2,392	528	722	1,142
Per cent illiterate	4.2	5.4	2.5	6.5
Males 15 years old and over	25,998	4,335	13,963	7,700
Single	8,063	1,212	4,921	1,930
Married	16,167	2,735	8,235	5,197
Females 15 years old and over	24,729	4,462	12,206	8,061
Single	5,443	932	2,887	1,624
Married	15,880	2,726	7,975	5,179

TABLE 15.—COMPOSITION OF THE POPULATION OF WILMINGTON: 1930

SUBJECT	Population
SEX, COLOR, ETC.	
Total population	106,597
Male	53,297
Female	53,300
Native white	81,867
Male	40,292
Female	41,575
Native parentage	56,838
Foreign parentage	18,228
Mixed parentage	6,801
Foreign-born white	12,592
Male	6,897
Female	5,695
Negro	12,080
Male	6,056
Female	6,024
Other races	58
Per cent native white	76.8
Per cent foreign-born white	11.8
Per cent Negro	11.3
1920: Total population	110,168
Native white	83,103
Foreign-born white	16,279
Negro	10,746
Per cent native white	75.4
Per cent foreign-born white	14.8
Per cent Negro	9.8

SUBJECT	Population
CITIZENSHIP	
Males 21 years old and over	34,290
Native white	23,327
Native parentage	17,693
Foreign or mixed parentage	5,634
Foreign-born white	6,628
Naturalized	3,806
First papers	825
Alien	1,628
Unknown	279
Negro	4,291
Other races	44
Females 21 years old and over	33,321
Native white	24,382
Native parentage	18,017
Foreign or mixed parentage	6,365
Foreign-born white	5,406
Naturalized	3,128
First papers	187
Alien	1,837
Unknown	254
Negro	4,030
Other races	3
SCHOOL ATTENDANCE	
Total 7 to 13 years, inclusive	13,827
Number attending school	13,577
Per cent attending school	98.2
Total 14 and 15 years	3,504
Number attending school	3,290
Per cent attending school	93.9
Total 16 and 17 years	3,685
Number attending school	1,909
Per cent attending school	51.8
Total 18 to 20 years, inclusive	5,885
Number attending school	1,023
Per cent attending school	17.4

SUBJECT	Population
ILLITERACY	
Total 10 years old and over	89,198
Number illiterate	3,034
Per cent illiterate	3.4
Per cent illiterate in 1920	5.5
Native white	66,347
Number illiterate	226
Per cent illiterate	0.3
Foreign-born white	12,510
Number illiterate	1,936
Per cent illiterate	15.5
Negro	10,290
Number illiterate	855
Per cent illiterate	8.3
MARITAL CONDITION	
Males 15 years old and over	39,761
Single	14,596
Married	22,742
Widowed	1,931
Divorced	304
Unknown	188
Per cent single	36.7
Per cent married	57.2
Females 15 years old and over	39,619
Single	11,676
Married	22,766
Widowed	4,781
Divorced	378
Unknown	18
Per cent single	29.5
Per cent married	57.5

TABLE 16.—COMPOSITION OF THE POPULATION, FOR INCORPORATED PLACES OF 2,500 TO 10,000: 1930

SUBJECT	Dover	Milford	New Castle	Newark	SUBJECT	Dover	Milford	New Castle	Newark
SEX, COLOR, ETC.					**AGE, ETC.**				
Total population	4,800	3,719	4,131	3,899	Under 5 years	302	270	417	332
Male	2,276	1,755	2,150	1,927	*Under 1 year*	*48*	*39*	*81*	*88*
Female	2,524	1,964	1,981	1,972	5 to 9 years	370	335	437	357
					10 to 14 years	395	287	402	339
Native white	3,565	2,919	3,259	3,246	15 to 19 years	389	291	356	318
Native parentage	3,317	2,779	2,610	2,928	20 to 24 years	384	304	338	341
Foreign or mixed parentage	248	140	649	318	25 to 29 years	376	249	270	325
Foreign-born white	119	58	299	119	30 to 34 years	350	220	318	310
Negro	1,113	740	572	532					
Other races	3	2	1	2	35 to 44 years	656	509	577	529
					45 to 54 years	627	446	446	429
CITIZENSHIP					55 to 64 years	443	407	311	341
					65 to 74 years	325	281	171	189
Males 21 years old and over	1,522	1,171	1,277	1,224	75 years and over	182	119	78	89
Native white	1,117	913	929	1,008					
Foreign-born white	57	35	172	62	Total 10 years old and over	4,128	3,114	3,277	3,210
Naturalized	43	28	44	49	Number illiterate	88	146	345	33
Negro	346	222	175	152	Per cent illiterate	2.1	4.7	10.5	1.0
Females 21 years old and over	1,748	1,290	1,165	1,267	Males 15 years old and over	1,746	1,328	1,503	1,402
Native white	1,336	1,061	883	1,053	Single	524	368	572	461
Foreign-born white	52	23	112	50	Married	1,096	866	854	859
Naturalized	39	18	35	33					
Negro	359	206	170	164	Females 15 years old and over	1,987	1,499	1,372	1,469
					Single	508	357	362	433
					Married	1,125	877	829	855

TABLE 17.—INDIANS, CHINESE, AND JAPANESE, 1910 TO 1930, AND MEXICANS, 1930, FOR COUNTIES AND FOR WILMINGTON

COUNTY OR CITY	INDIAN			CHINESE			JAPANESE			MEXICANS
	1930	1920	1910	1930	1920	1910	1930	1920	1910	1930
COUNTIES										
The State	**5**	**2**	**5**	**38**	**43**	**30**	**8**	**8**	**4**	**24**
Kent	2		4	2	1	4				
New Castle	3	2	1	33	38	24	8	7	4	24
Sussex				3	4	2		1		
CITY										
Wilmington	2	2		29	34	18	3	4	3	21

TABLE 18.—FOREIGN-BORN WHITE, BY COUNTRY OF BIRTH, FOR COUNTIES AND FOR WILMINGTON: 1930

COUNTY OR CITY	Total foreign-born white	England	Scotland	Wales	Northern Ireland	Irish Free State	Norway	Sweden	Denmark	Switzerland	France	Germany	Poland	Czechoslovakia	Austria	Hungary	Russia	Lithuania	Rumania	Greece	Italy	Canada—French	Canada—Other	All other
COUNTIES																								
The State	**16,685**	**1,302**	**562**	**45**	**900**	**1,364**	**141**	**294**	**99**	**75**	**147**	**1,459**	**2,954**	**159**	**435**	**157**	**1,450**	**90**	**91**	**339**	**3,789**	**61**	**399**	**593**
Kent	814	60	16	2	16	27	4	20	9	9	6	186	53	79	16	21	61	1	1	16	51	9	107	44
New Castle	15,644	1,182	536	36	878	1,320	129	259	77	59	132	1,186	2,886	67	405	123	1,350	86	83	312	3,685	49	270	534
Sussex	427	60	10	7	6	17	8	15	13	7	9	87	15	13	14	13	39	3	7	11	33	3	22	15
CITY																								
Wilmington	12,592	721	318	25	721	1,059	103	175	55	47	84	844	2,647	42	331	83	1,226	79	76	290	3,041	32	178	415

TABLE 19.—NATIVE WHITE OF FOREIGN OR MIXED PARENTAGE, BY COUNTRY OF BIRTH OF PARENTS, FOR COUNTIES AND FOR WILMINGTON: 1930

[Classified according to country of birth of father, except where the father is native and the mother foreign born, and then according to country of birth of mother]

COUNTY OR CITY	Total native white of foreign or mixed parentage	England	Scotland	Wales	Northern Ireland	Irish Free State	Norway	Sweden	Denmark	Switzerland	France	Germany	Poland	Czechoslovakia	Austria	Hungary	Russia	Lithuania	Rumania	Greece	Italy	Canada—French	Canada—Other	All other
COUNTIES																								
The State	**33,785**	**2,897**	**818**	**169**	**2,573**	**4,811**	**82**	**424**	**106**	**135**	**396**	**4,101**	**5,985**	**196**	**757**	**194**	**2,038**	**127**	**129**	**265**	**6,516**	**116**	**570**	**377**
Kent	1,464	165	53	8	48	103	14	16	14	14	15	415	80	92	15	23	70	2	3	12	97	14	147	44
New Castle	31,461	2,569	739	139	2,500	4,655	59	392	81	111	365	3,464	5,889	78	732	160	1,925	119	120	233	6,332	95	391	313
Sussex	860	163	26	22	25	53	9	16	11	13	16	222	16	26	10	11	43	6	6	20	87	7	32	20
CITY																								
Wilmington	25,029	1,655	474	102	2,027	3,599	40	268	42	82	242	2,413	5,421	41	618	115	1,715	103	112	214	5,305	46	215	180

TABLE 20.—PERSONS 10 YEARS OLD AND OVER ENGAGED IN GAINFUL OCCUPATIONS, BY SEX, COLOR, AND INDUSTRY GROUPS, FOR COUNTIES AND FOR WILMINGTON: 1930

INDUSTRY GROUP	THE STATE			KENT COUNTY		NEW CASTLE COUNTY		SUSSEX COUNTY		WILMINGTON CITY	
	Total	Male	Female	Male	Female	Male	Female	Male	Female	Male	Female
ALL GAINFUL WORKERS											
All industries	98,104	77,153	20,951	9,826	2,302	52,987	15,901	14,340	2,748	35,146	12,127
Agriculture	17,341	16,753	588	4,978	145	4,078	88	7,697	355	304	6
Farmers (owners and tenants)	9,141	8,871	270	2,706	63	1,504	58	4,661	149	29	2
Farm managers and foremen	177	171	6	40	3	89	3	42		1	
Farm laborers	7,988	7,683	305	2,227	78	2,467	24	2,989	203	268	2
Wageworkers	6,693	6,522	171	1,784	63	2,317	21	2,421	87	267	2
Unpaid family workers	1,295	1,161	134	443	15	150	3	568	116	1	
Forestry and fishing	371	365	6	156	1	73	3	136	2	14	2
Extraction of minerals	96	94	2	3		89	2	2		70	1
Building industry	6,744	6,641	103	555	14	5,262	84	824	5	3,581	66
Chemical and allied industries	4,172	3,305	867	68	42	3,135	757	102	68	2,235	618
Cigar and tobacco factories	309	90	219	1		88	219	1		34	193
Clay, glass, and stone industries	304	285	19	23	1	194	17	68	1	102	15
Clothing industries	1,477	566	911	42	82	482	443	42	386	215	381
Food industries	1,670	1,289	381	239	213	735	136	315	32	561	111
Automobile factories and repair shops	762	745	17	57	1	603	16	85		354	14
Blast furnaces and steel rolling mills	1,159	1,084	75	4		1,069	64	11	11	311	23
Other iron and steel industries	5,447	5,295	152	62	1	5,149	150	84	1	4,129	122
Metal industries, except iron and steel	275	230	45	9	1	207	11	14	33	142	9
Leather industries	2,588	1,968	620	5		1,963	618		2	1,787	588
Woodworking industries	1,282	1,146	136	156	4	335	51	655	81	208	44
Paper and printing industries	2,053	1,753	300	33	7	1,687	285	33	8	744	140
Textile industries	2,452	1,662	790	9	6	1,644	780	9	4	1,202	597
Cotton mills	420	309	111	1		308	111			270	101
Silk mills	635	341	294	2	2	337	292	2		134	195
Other textile industries	1,397	1,012	385	6	4	999	377	7	4	798	301
Independent hand trades	709	293	416	45	57	199	285	49	74	160	220
Other manufacturing industries	3,849	3,107	742	151	65	2,664	600	292	77	2,193	520
Construction and maintenance of streets, etc	903	888	15	196	3	494	10	198	2	157	4
Garages, automobile laundries, etc	736	702	34	122	5	396	20	184	9	222	7
Postal service	520	464	56	73	9	270	29	121	18	179	4
Steam railroads	4,270	4,206	64	353	6	3,512	58	341		2,645	42
Street railroads	324	310	14			308	13	2	1	250	11
Telegraph and telephone	775	378	397	51	44	280	289	47	64	179	234
Other transportation and communication	3,303	3,261	42	193	4	2,692	34	376	4	2,371	26
Banking, insurance, and real estate	2,393	1,699	694	146	43	1,340	606	213	45	1,052	481
Automobile agencies and filling stations	780	716	64	119	8	479	50	118	6	329	39
Wholesale and retail trade, except automobiles	9,462	7,204	2,258	828	140	5,236	1,918	1,140	200	4,015	1,535
Other trade industries	215	156	59	8	1	124	55	24	3	91	39
Public service (not elsewhere classified)	2,808	2,564	244	140	74	2,189	151	235	19	1,123	116
Professional service	5,617	2,684	2,933	357	321	1,997	2,248	330	364	1,338	1,694
Hotels, restaurants, boarding houses, etc	1,613	754	859	74	95	610	641	70	123	506	483
Laundries and cleaning and pressing shops	530	250	280	17	11	211	238	22	31	176	205
Other domestic and personal service	7,746	1,769	5,977	163	821	1,481	4,471	125	685	990	3,217
Industry not specified	3,049	2,477	572	390	77	1,712	461	375	34	1,177	320
NEGRO GAINFUL WORKERS											
All industries	15,890	11,162	4,728	2,064	793	6,770	3,209	2,328	726	4,424	2,434
Agriculture	3,659	3,536	123	1,262	28	836	14	1,438	81	70	
Farmers (owners and tenants)	808	784	24	323	10	57	3	404	11	3	
Farm managers and foremen	8	8		2		5		1			
Farm laborers	2,841	2,742	99	935	18	774	11	1,033	70	67	
Wageworkers	2,662	2,583	79	873	16	769	10	941	53	67	
Unpaid family workers	179	159	20	62	2	5	1	92	17		
Forestry and fishing	53	52	1	3		10		39	1	1	
Extraction of minerals	12	12		1		10		1		9	
Building industry	982	973	9	53	1	878	8	42		778	8
Chemical and allied industries	200	194	6	11		146	6	37		110	5
Cigar and tobacco factories	4	1	3			1	3			1	3
Clay, glass, and stone industries	78	78		7		55		16		33	
Clothing industries	229	219	10	9	3	203	7	7		19	7
Food industries	138	115	23	12		46	13	57	10	30	8
Automobile factories and repair shops	48	48		2		35		11		15	
Blast furnaces and steel rolling mills	239	236	3			236	2		1	59	
Other iron and steel industries	440	431	9	4		421	9	6		405	9
Metal industries, except iron and steel	25	25		2		22		1		21	
Leather industries	344	287	57			287	57			273	56
Woodworking industries	311	287	24	38		50	3	199	21	23	1
Paper and printing industries	120	117	3	3		113	3	1		61	2
Textile industries	67	61	6			60	6	1		39	6
Cotton mills	4	4				4				4	
Silk mills	7	7				7				7	
Other textile industries	56	50	6			49	6	1		28	6
Independent hand trades	44	12	32	4	2	4	28	4	2	3	26
Other manufacturing industries	276	266	10	12	2	229	8	25		211	8
Construction and maintenance of streets, etc	348	344	4	69	2	235	2	40		77	
Garages, greasing stations, etc	87	87		18		45		24		40	
Postal service	17	17		3		12		2		12	
Steam railroads	474	472	2	75	1	368	1	29		199	1
Street railroads	9	9				9				8	
Telegraph and telephone	9	6	3	4	1	2	1		1	2	
Other transportation and communication	292	291	1	24		229	1	38		199	1
Banking, insurance, and real estate	34	33	1	3		29	1	1		26	1
Automobile agencies and filling stations	11	10	1	5		4		1	1	3	
Wholesale and retail trade, except automobiles	553	530	23	55		421	21	54	2	362	16
Other trade industries	26	26		2		12		12		7	
Public service (not elsewhere classified)	323	314	9	11	1	298	8	5		227	5
Professional service	559	325	234	71	59	211	134	43	41	145	120
Hotels, restaurants, boarding houses, etc	415	198	217	29	38	146	136	23	43	115	99
Laundries and cleaning and pressing shops	52	27	25	2	2	19	17	6	6	16	10
Other domestic and personal service	4,522	668	3,854	87	646	548	2,694	33	514	427	2,018
Industry not specified	890	855	35	183	7	540	26	132	2	398	24

TABLE 21.—POPULATION BY SEX, COLOR, AGE, ETC., FOR COUNTIES BY MINOR CIVIL DIVISIONS: 1930

COUNTY AND REPRESENTATIVE DISTRICT	Total population	SEX		COLOR		NATIVE WHITE			Foreign-born white	AGE (YEARS)								Rural-farm population
		Male	Female	White	Negro	Total	Native parentage	Foreign or mixed par.		Under 5	5 to 14	15 to 24	25 to 34	35 to 44	45 to 64	65 and over	21 and over (incl. unkn.)	
Kent County	**31,841**	**16,240**	**15,601**	**25,225**	**6,612**	**24,411**	**22,947**	**1,464**	**814**	**2,636**	**6,256**	**5,210**	**3,964**	**3,988**	**6,653**	**3,112**	**19,521**	**13,610**
District 1	3,229	1,578	1,651	2,452	776	2,400	2,324	76	52	254	567	489	390	421	707	397	2,085	721
District 2	3,133	1,631	1,502	2,543	590	2,460	2,293	167	83	240	619	495	431	368	703	266	1,972	1,446
District 3	2,586	1,399	1,187	1,757	829	1,700	1,609	91	57	205	539	438	335	321	526	222	1,534	1,354
District 4	2,292	1,237	1,055	1,986	306	1,758	1,455	303	228	217	564	413	246	230	448	173	1,232	1,793
District 5	4,363	2,095	2,268	3,230	1,130	3,103	2,872	231	127	293	712	724	647	602	948	436	2,914	325
District 6	2,352	1,187	1,165	1,987	365	1,955	1,899	56	32	256	565	415	280	262	427	146	1,253	1,903
District 7	3,393	1,690	1,703	2,546	847	2,459	2,264	195	87	319	627	510	417	415	675	429	2,116	1,142
District 8	3,040	1,566	1,474	2,504	536	2,471	2,379	92	33	261	552	484	349	360	677	357	1,906	1,535
District 9	4,043	2,110	1,933	3,610	433	3,531	3,365	166	79	324	809	636	470	568	796	380	2,417	2,101
District 10	3,410	1,747	1,663	2,610	800	2,574	2,487	87	36	267	642	606	399	441	746	306	2,092	1,290
New Castle County	**161,032**	**82,010**	**79,022**	**142,484**	**18,471**	**126,840**	**95,379**	**31,461**	**15,644**	**12,695**	**29,628**	**28,418**	**26,263**	**24,438**	**29,897**	**9,599**	**101,775**	**10,418**
District 1	13,278	7,890	5,388	9,196	4,057	7,128	4,586	2,542	2,068	948	2,309	2,753	2,546	2,222	2,038	424	8,466	-------
District 2	31,299	15,267	16,032	26,704	4,581	24,347	18,961	5,386	2,357	2,178	5,406	5,052	5,455	5,275	6,176	1,743	20,749	-------
District 3	21,222	9,810	11,412	19,832	1,375	17,866	13,737	4,129	1,966	1,157	2,989	3,688	3,462	3,315	4,832	1,769	15,013	-------
District 4	9,352	4,671	4,681	8,277	1,071	6,954	4,647	2,307	1,323	754	1,618	1,762	1,631	1,417	1,655	512	5,949	-------
District 5	31,446	15,559	15,787	30,450	996	25,572	14,907	10,665	4,878	2,904	6,954	5,789	4,727	4,533	5,021	1,513	17,934	-------
District 6	10,917	5,521	5,396	10,504	407	9,659	8,201	1,458	845	1,004	2,119	1,873	1,853	1,602	1,877	585	6,690	1,180
District 7	14,317	7,534	6,783	12,789	1,518	11,868	9,906	1,962	921	1,199	2,726	2,524	2,450	2,263	2,422	733	8,903	1,703
District 8	4,453	2,368	2,085	4,103	350	3,927	3,432	495	176	382	877	741	622	572	921	338	2,725	1,742
District 9	5,476	2,765	2,711	4,790	684	4,620	4,123	497	170	510	1,052	910	851	743	1,028	382	3,367	684
District 10	8,261	4,408	3,853	7,317	943	6,651	5,501	1,150	666	753	1,485	1,285	1,119	1,176	1,743	685	5,231	811
District 11	1,881	1,008	873	1,362	519	1,306	1,150	156	56	181	427	344	229	202	365	133	1,049	1,073
District 12	2,635	1,647	988	2,251	384	2,124	1,861	263	127	180	445	649	476	294	415	174	1,638	364
District 13	3,457	1,716	1,741	2,528	929	2,409	2,309	160	59	275	593	532	455	483	747	364	2,251	1,092
District 14	1,939	1,031	908	1,398	541	1,389	1,350	39	9	166	405	310	273	221	405	159	1,175	934
District 15	1,099	615	484	983	116	960	908	52	23	104	223	201	114	120	252	85	635	835
Sussex County	**45,507**	**23,007**	**22,500**	**37,985**	**7,519**	**37,558**	**36,698**	**860**	**427**	**3,952**	**9,051**	**7,672**	**5,871**	**5,764**	**9,213**	**3,967**	**27,496**	**22,274**
District 1	5,276	2,620	2,656	4,425	849	4,325	4,113	212	100	437	989	814	651	700	1,120	557	3,314	2,214
District 2	4,329	2,209	2,120	3,530	799	3,436	3,316	120	94	361	865	697	566	541	911	387	2,642	2,418
District 3	5,182	2,612	2,570	4,040	1,142	3,984	3,902	82	56	467	1,068	862	618	686	1,032	448	3,077	2,568
District 4	2,955	1,543	1,412	2,649	306	2,645	2,630	15	4	262	641	515	379	360	552	236	1,691	1,755
District 5	6,319	3,210	3,109	5,121	1,198	5,088	5,007	81	33	568	1,258	1,077	902	833	1,249	430	3,783	2,693
District 6	4,836	2,443	2,393	4,382	454	4,358	4,282	76	24	445	1,006	868	624	597	922	374	2,827	2,996
District 7	4,755	2,388	2,367	4,139	616	4,130	4,106	24	9	425	1,004	837	557	614	900	417	2,782	3,187
District 8	1,803	967	836	1,185	618	1,182	1,163	19	3	185	402	352	205	207	338	113	973	1,391
District 9	3,062	1,513	1,549	2,745	316	2,715	2,657	58	30	279	526	485	437	333	696	306	1,954	936
District 10	6,990	3,502	3,488	5,769	1,221	5,695	5,522	173	74	523	1,292	1,165	932	893	1,483	699	4,453	2,116

TABLE 22.—POPULATION BY SEX, COLOR, AGE, ETC., FOR INCORPORATED PLACES OF 1,000 TO 2,500: 1930

TOWN	Total population	SEX		COLOR		NATIVE WHITE			Foreign-born white	AGE (YEARS)								Rural-farm population
		Male	Female	White	Negro	Total	Native parentage	Foreign or mixed par.		Under 5	5 to 14	15 to 24	25 to 34	35 to 44	45 to 64	65 and over	21 and over (incl. unkn.)	
Delaware City town	1,005	493	512	751	224	751	614	137	30	82	196	164	139	101	229	93	630	1
Delmar town, Del.[1]	838	420	418	731	107	725	720	5	6	53	143	127	133	139	190	53	551	-------
Elsmere town	1,323	705	618	1,231	92	1,178	998	180	53	105	244	205	224	229	246	70	851	8
Georgetown town	1,763	846	917	1,542	220	1,526	1,493	33	16	156	277	275	269	189	406	191	1,174	10
Harrington town	1,812	862	950	1,620	192	1,600	1,541	59	20	122	319	244	234	269	401	222	1,209	33
Laurel town	2,277	1,108	1,169	1,952	325	1,942	1,908	34	10	185	378	340	367	301	508	196	1,489	-------
Lewes town	1,923	940	983	1,587	336	1,565	1,515	50	22	110	342	306	223	246	452	244	1,275	24
Middletown town	1,247	573	674	968	279	937	856	81	31	90	175	162	163	162	309	179	885	17
Milton town	1,130	546	584	1,008	122	997	977	20	11	85	169	192	162	137	234	151	777	14
Seaford town	2,408	1,218	1,250	1,874	594	1,844	1,790	54	30	176	420	399	318	345	546	264	1,630	32
Smyrna town	1,958	911	1,047	1,423	534	1,394	1,363	31	29	142	304	265	239	245	454	305	1,342	11

[1] Delmar town is classified in this group on the basis of the combined population in 1930 of Delmar, Del., and Delmar, Md. (2,018).

TABLE 23.—POPULATION BY SEX, COLOR, AGE, ETC., FOR WILMINGTON BY WARDS: 1930

WARD	Total population	SEX		COLOR		NATIVE WHITE			Foreign-born white	AGE (YEARS)							
		Male	Female	White	Negro	Total	Native parentage	Foreign or mixed par.		Under 5	5 to 14	15 to 24	25 to 34	35 to 44	45 to 64	65 and over	21 and over (incl. unkn.)
Wilmington city	**106,597**	**53,297**	**53,300**	**94,459**	**12,080**	**81,867**	**56,838**	**25,029**	**12,592**	**7,941**	**19,276**	**19,044**	**17,821**	**16,762**	**19,722**	**5,961**	**68,111**
Ward 1	1,862	977	885	1,500	362	1,154	677	477	346	129	307	337	315	296	368	109	1,238
Ward 2	6,458	4,245	2,213	4,850	1,586	3,572	2,317	1,255	1,278	411	1,045	1,490	1,367	1,094	859	155	4,175
Ward 3	4,417	2,252	2,165	4,054	362	3,347	2,111	1,236	707	402	841	867	689	609	773	236	2,641
Ward 4	3,098	1,685	1,413	2,074	1,023	1,715	1,171	544	359	228	575	569	542	516	547	121	1,953
Ward 5	12,197	5,820	6,377	10,964	1,226	9,453	6,490	2,963	1,511	851	1,991	2,219	2,121	1,863	2,310	834	8,102
Ward 6	4,994	2,508	2,486	2,042	2,937	1,808	1,430	378	234	262	697	815	960	944	1,053	261	3,564
Ward 7	17,052	7,819	9,233	16,232	809	14,774	11,608	3,166	1,458	922	2,334	2,914	2,804	2,694	3,958	1,420	12,161
Ward 8	7,744	3,912	3,832	5,230	2,514	4,383	2,752	1,631	847	601	1,556	1,376	1,278	1,273	1,323	337	4,746
Ward 9	22,283	10,807	11,476	21,704	578	19,997	15,877	4,120	1,707	1,624	3,842	3,555	3,854	3,670	4,432	1,293	14,777
Ward 10	6,796	3,336	3,460	6,763	33	5,705	3,423	2,282	1,058	655	1,498	1,289	1,011	963	1,066	314	3,840
Ward 11	8,978	4,546	4,432	8,901	77	7,263	3,302	3,961	1,638	936	2,309	1,702	1,221	1,304	1,164	282	4,536
Ward 12	10,718	5,390	5,328	10,145	573	8,696	5,680	3,016	1,449	920	2,221	1,911	1,059	1,536	1,869	599	6,378