

U. S. DEPARTMENT OF COMMERCE
BUREAU OF THE CENSUS

6TH CENSUS

THE UNITED STATES

1940



POPULATION

First Series

Number of Inhabitants

United States Summary

Total Population for States and Counties
for Urban and Rural Areas
for Incorporated Places and for
Metropolitan Districts

*Bureau of the Census
Library*

UNITED STATES DEPARTMENT OF COMMERCE

JESSE H. JONES, Secretary

BUREAU OF THE CENSUS

J. C. CAPT., Director (Appointed May 22, 1941)

WILLIAM LANE AUSTIN, Director (Retired January 31, 1941)

VERGIL D. REED, Assistant Director

HOWARD H. McCLURE, Assistant Director



SIXTEENTH CENSUS OF THE UNITED STATES: 1940

Census
B
12000
UN36
1940
0.2

POPULATION

First Series

NUMBER OF INHABITANTS

United States Summary

Prepared under the supervision of

LEON E. TRUESDELL

Chief Statistician for Population

UNITED STATES
GOVERNMENT PRINTING OFFICE
WASHINGTON : 1941

BUREAU OF THE CENSUS

J. C. CAPT, *Director (Appointed May 22, 1941)*

WILLIAM LANE AUSTIN, *Director (Retired January 31, 1941)*

VERGIL D. REED, *Assistant Director*

HOWARD H. McCLURE, *Assistant Director*

Population—LEON E. TRUESDELL, *Chief Statistician*
PHILIP M. HAUSER, *Assistant Chief Statistician*

Occupation Statistics—Alba M. Edwards
Economic Statistics—A. Ross Eckler
General Population Statistics—Glen S. Taylor
Housing Statistics—Howard G. Brunsman
Mathematical Adviser—W. Edwards Deming
Technical Operations—Robert B. Voight
Population Analyst—Henry S. Shryock, Jr.
Fertility Analyst—A. J. Jaffe
Family Analyst—Paul C. Glick
Migration Analyst—Severn Provus
Tabulation Expert—James L. McPherson
Technical Editing—Bruce L. Jenkinson
Technical Instructions—Jack B. Robertson

Administrative Service—ARTHUR J. HIRSCH, *Chief*
Agriculture—ZELLMER R. PETTET, *Chief Statistician*
Business—FRED A. GOSNELL, *Chief Statistician*
Cotton and Oils—RAY HURLEY, *Chief Statistician*
Field Service—GERALD RYAN, *Chief*
Geography—CLARENCE E. BATSCHELET, *Geographer*
Information and Publications—FRANK R. WILSON, *Chief*
Machine Tabulation—GEORGE B. WETZEL, *Chief*
Manufactures—THOMAS J. FITZGERALD, *Chief Statistician*
Mineral Industries—OSCAR E. KIESSLING, *Chief Statistician*
State and Local Government—CHESTER E. RIGHTOR, *Chief Statistician*
Statistical Research—CALVERT L. DEDRICK, *Chief Statistician*
Vital Statistics—HALBERT L. DUNN, *Chief Statistician*

SIXTEENTH CENSUS OF THE UNITED STATES: 1940

REPORTS ON POPULATION

- Volume
- I Number of Inhabitants, by States.
 - II Characteristics of the Population, by States.
 - III The Labor Force—Employment, Unemployment, Occupation, Income, by States.
 - IV General Report on Population.
 - V Internal Migration.
 - VI Families.
 - VII Supplementary Report—Fertility, Parentage, Mother Tongue, Veterans, etc.
Statistics for Census Tracts (Including Housing Data)
Special Reports.

REPORTS ON HOUSING

- Volume
- I Data for Small Areas, by States.
Supplement: Block Statistics for Cities.
 - II General Characteristics of Housing, by States.
 - III General Report on Housing.
 - IV Home Mortgage Characteristics.
 - V Housing and Family Characteristics.
Special Reports.

(Lists tentative, subject to revision)

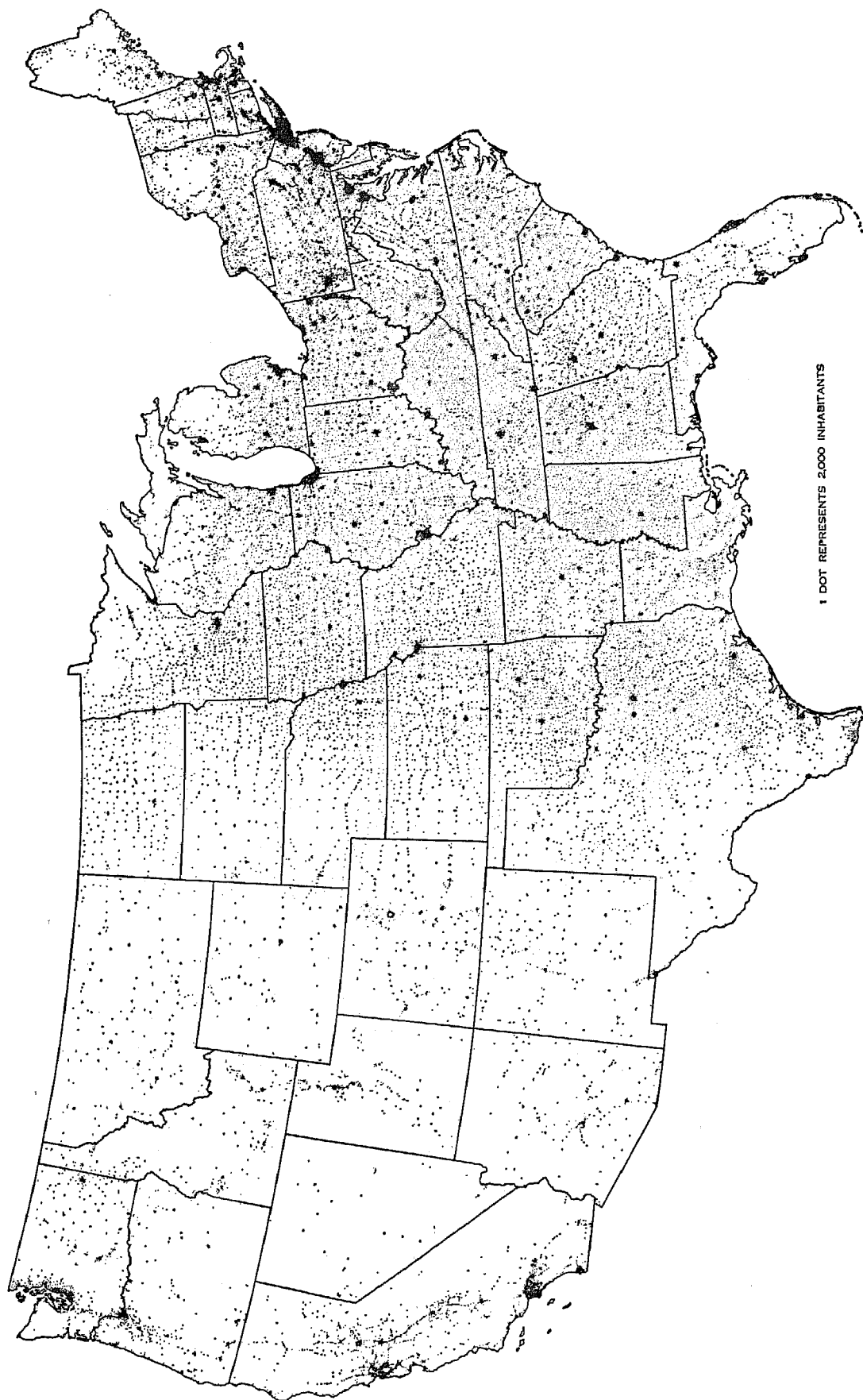
CONTENTS

INTRODUCTION		DIAGRAMS AND MAPS	
	Page		Page
State bulletins.....	1	Diagrams:	
Unincorporated places.....	1	Urban and rural population of the United States:	
Enumeration at usual place of residence.....	1	1790 to 1940.....	3
United States and possessions.....	2	Population of the United States and regions: 1790	
Population of continental United States from 1790.....	2	to 1940.....	9
Urban and rural areas.....	2	Maps:	
Places grouped according to size.....	3	Map of the United States showing population dis-	
Counties.....	3	tribution in 1940.....	iv
Maps.....	4	Map of the United States showing population per	
Institutions.....	4	square mile by counties: 1940.....	v
Metropolitan districts.....	4	Population change for the United States (increase or	
Census tracts.....	4	decrease) by counties: 1930 to 1940.....	vi
		Map of the United States showing metropolitan dis-	
		tricts: 1940.....	5

TABLES IN UNITED STATES SUMMARY

Table	Page
1. Population of the United States and its territories and possessions: 1940, 1930, and 1920.....	2
2. Population and area of continental United States: 1790 to 1940.....	2
3. Population of the United States, by divisions and States: 1790 to 1940.....	6
4. Decennial rates of increase in population, by divisions and States: 1790 to 1940.....	8
5. Population per square mile, by divisions and States: 1910 to 1940.....	10
6. Urban and rural population of the United States: 1790 to 1940.....	10
7. Urban and rural population, by divisions and States: 1940 and 1930.....	11
8. Population of the United States, urban and rural, by divisions and States: 1790 to 1940.....	12
9. Population in groups of places classified according to size, with changes in number of places, for the United States: 1940 and 1930.....	17
10. Population in groups of places classified according to size, and in unincorporated rural territory, for the United States: 1790 to 1940.....	18
11. Population in groups of places classified according to size, and in unincorporated rural territory, by divisions and States: 1940 and 1930.....	20
12. Population of cities having, in 1940, 100,000 inhabitants or more: 1790 to 1940.....	24
13. Population of urban places having, in 1940, 25,000 inhabitants or more: 1910 to 1940.....	26
14. Population of urban places having, in 1940, from 5,000 to 25,000 inhabitants: 1920 to 1940.....	29
15. Population of urban places having, in 1940, from 2,500 to 5,000 inhabitants: 1920 to 1940.....	35
16. Population of incorporated places having, in 1940, from 1,000 to 2,500 inhabitants: 1940 and 1930.....	41
17. Population and area of counties: 1940 and 1930.....	50
18. Population of metropolitan districts: 1940 and 1930.....	71
19. List of cities for which census tract data are presented in the State bulletins.....	75

MAP OF THE UNITED STATES SHOWING POPULATION DISTRIBUTION IN 1940

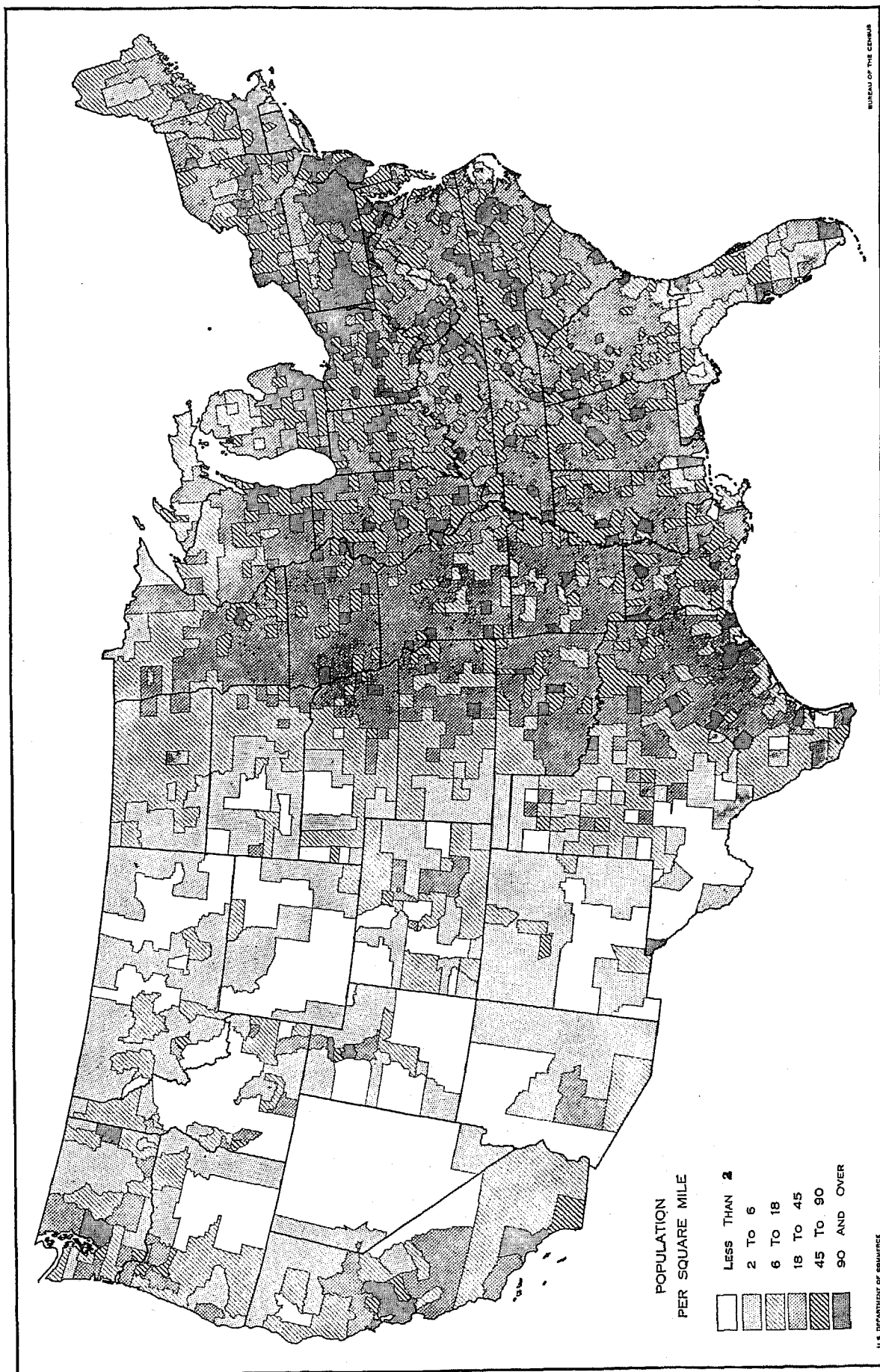


1 DOT REPRESENTS 2,000 INHABITANTS

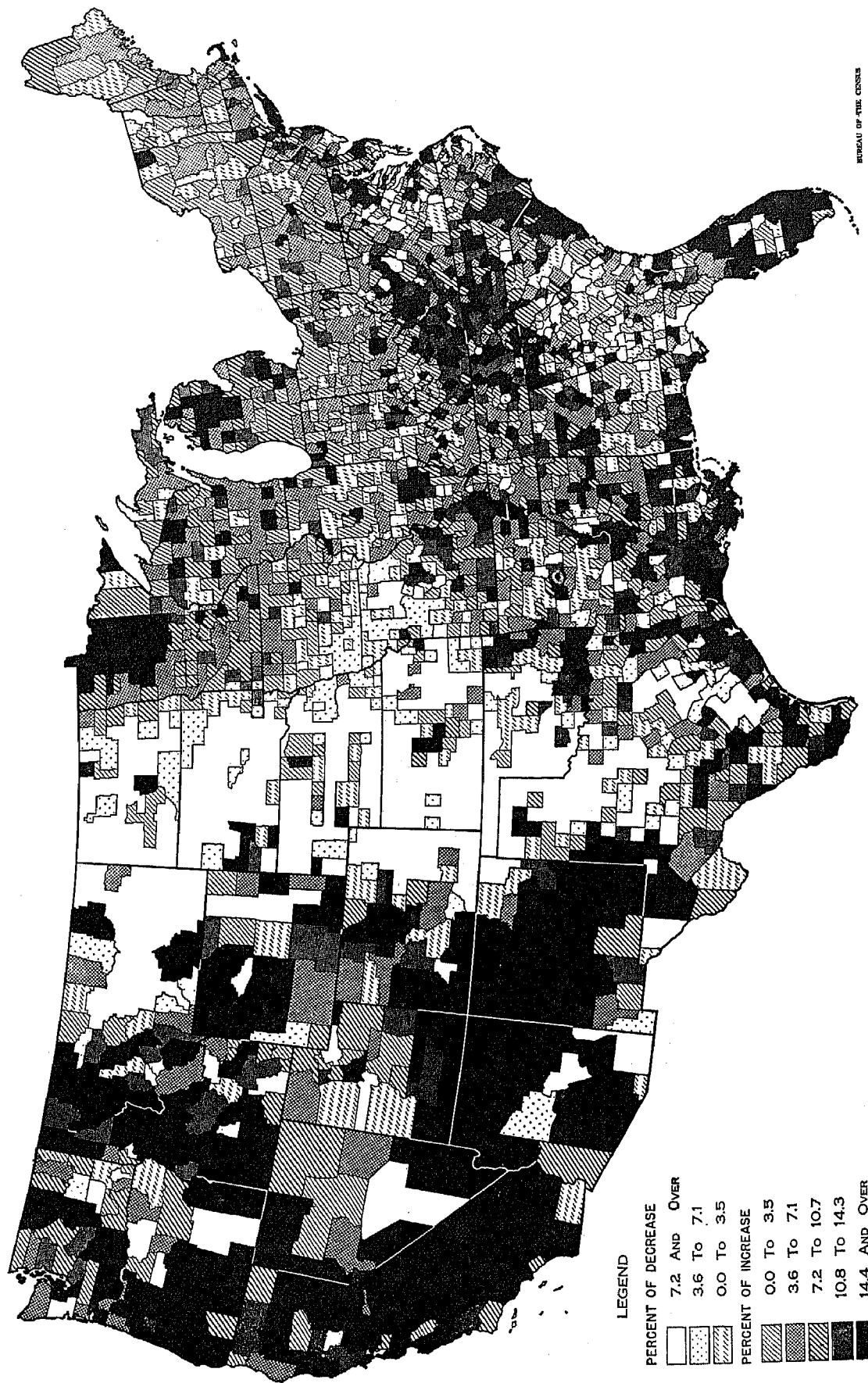
BUREAU OF THE CENSUS

DEPARTMENT OF COMMERCE

MAP OF THE UNITED STATES SHOWING POPULATION PER SQUARE MILE BY COUNTIES: 1940



POPULATION CHANGE FOR THE UNITED STATES (INCREASE OR DECREASE) BY COUNTIES: 1930 TO 1940



BUREAU OF THE CENSUS

DEPARTMENT OF COMMERCE