

U.S. CENSUS OF HOUSING: 1960

Series HC(3)-171

CITY BLOCKS

Louisville, Ky.

Prepared under the supervision of
WAYNE F. DAUGHERTY, Chief
Housing Division




U.S. DEPARTMENT OF COMMERCE

Luther H. Hodges, Secretary

BUREAU OF THE CENSUS

Richard M. Scammon, Director (From May 1, 1961)

Robert W. Burgess, Director (To March 3, 1961)





BUREAU OF THE CENSUS

RICHARD M. SCAMMON, *Director* (From May 1, 1961)

ROBERT W. BURGESS, *Director* (To March 3, 1961)

A. ROSS ECKLER, *Deputy Director*
HOWARD C. GRIEVES, *Assistant Director*
CONRAD TABUBER, *Assistant Director*
MORRIS H. HANSEN, *Assistant Director for Statistical Standards*
CHARLES B. LAWRENCE, JR., *Assistant Director for Operations*
WALTER L. KEHRRES, *Assistant Director for Administration*
CALVERT L. DEDRICK, *Chief, International Statistical Programs Office*
A. W. VON STRUVE, *Acting Public Information Officer*

Housing Division—

WAYNE F. DAUGHERTY, *Chief*
DANIEL B. RATHBUN, *Assistant Chief*
BRULAH WASHBAUGH, *Special Assistant*
MILTON D. LIEBERMAN, *Chief, Coordination and Research*

Decennial Operations Division—GLEN S. TAYLOR, *Chief*
Electronic Systems Division—ROBERT F. DRURY, *Chief*
Field Division—JEFFERSON D. MCPHIB, *Chief*
Geography Division—WILLIAM T. FAY, *Chief*
Population Division—HOWARD G. BRUNSMAN, *Chief*
Statistical Methods Division—JOSEPH STEINBERG, *Chief*

Library of Congress Card Number: A61-9347

SUGGESTED CITATION

U.S. Bureau of the Census. *U.S. Census of Housing: 1960. Vol. III, City Blocks.*
Series HC(3), No. 171.
U.S. Government Printing Office, Washington, D.C., 1961.

For sale by the Superintendent of Documents, U.S. Government Printing Office, Washington 25, D.C.
or any of the Field Offices of the Department of Commerce — Price 40 cents.

Table 2.—CHARACTERISTICS OF HOUSING UNITS, BY BLOCKS: 1960—Con.

["Total population" contains no persons in group quarters unless preceded by asterisk: one asterisk (*) denotes less than 10 percent; two asterisks (**), 10 percent or more]

Table with columns: Blocks within census tracts, Total population, All housing units by condition and plumbing (Sound, Deteriorating, Dilapidated), Occupied housing units (Owner occupied, Renter occupied), Occupied by non-white, 1.01 or more persons per room. Rows are numbered 28 through 33, representing different blocks within census tracts.

Table 2.—CHARACTERISTICS OF HOUSING UNITS, BY BLOCKS: 1960—Con.

["Total population" contains no persons in group quarters unless preceded by asterisk; one asterisk (*) denotes less than 10 percent; two asterisks (**). 10 percent or more]

Table with columns: Blocks within census tracts, Total population, All housing units by condition and plumbing (Sound, Deteriorating, Dilapidated), Occupied housing units (Owner occupied, Renter occupied), and 1.01 or more persons per room.

City Block Characteristics

Table 2.—CHARACTERISTICS OF HOUSING UNITS, BY BLOCKS: 1960—Con.

["Total population" contains no persons in group quarters unless preceded by asterisk; one asterisk (*) denotes less than 10 percent; two asterisks (**), 10 percent or more]

Table with columns for Blocks within census tracts, Total population, All housing units by condition and plumbing (Sound, Deteriorating, Dilapidated), and Occupied housing units (Owner occupied, Renter occupied). It includes data for blocks 35-39, 40-43, 44-51, 40-43, 41-43, 44-46, 47-51, 42-46, and 47-51.

Table 2.—CHARACTERISTICS OF HOUSING UNITS, BY BLOCKS: 1960—Con.

["Total population" contains no persons in group quarters unless preceded by asterisk: one asterisk (*) denotes less than 10 percent; two asterisks (**), 10 percent or more]

Table with columns: Blocks within census tracts, Total population, All housing units by condition and plumbing (Sound, Deteriorating, Dilapidated), Occupied housing units (Owner occupied, Renter occupied), Occupied by non-white, 1.01 or more persons per room.

Table 2.—CHARACTERISTICS OF HOUSING UNITS, BY BLOCKS: 1960—Con.

["Total population" contains no persons in group quarters unless preceded by asterisk; one asterisk (*) denotes less than 10 percent; two asterisks (**), 10 percent or more]

Table with columns: Blocks within census tracts, Total population, All housing units by condition and plumbing (Sound, Deteriorating, Dilapidated), Occupied housing units (Owner occupied, Renter occupied), and 1.01 or more persons per room. Rows are numbered by census tracts (e.g., 22... to 11...).

Table 2.—CHARACTERISTICS OF HOUSING UNITS, BY BLOCKS: 1960—Con.

["Total population" contains no persons in group quarters unless preceded by asterisk; one asterisk (*) denotes less than 10 percent; two asterisks (**), 10 percent or more]

Table with columns for housing unit characteristics: Total population, Sound, Deteriorating, Dilapidated, Owner occupied, Renter occupied, and Occupied by non-white. Rows list census tracts from 25 to 60, with data for various unit types and conditions.

Table 2.—CHARACTERISTICS OF HOUSING UNITS, BY BLOCKS: 1960—Con.

["Total population" contains no persons in group quarters unless preceded by asterisk; one asterisk (*) denotes less than 10 percent; two asterisks (**), 10 percent or more]

Table with columns: Blocks within census tracts, Total population, All housing units by condition and plumbing (Sound, Deteriorating, Dilapidated), Occupied housing units (Owner occupied, Renter occupied), Occupied by non-white, 1.01 or more persons per room. Rows list census tracts 6 through 30, with summary rows 94 and 99.

Table 2.—CHARACTERISTICS OF HOUSING UNITS, BY BLOCKS: 1960—Con.

["Total population" contains no persons in group quarters unless preceded by asterisk; one asterisk (*) denotes less than 10 percent; two asterisks (**), 10 percent or more]

Table with 19 columns: Blocks within census tracts, Total population, All housing units by condition and plumbing (Sound, Deteriorating, Dilapidated), Occupied housing units (Owner occupied, Renter occupied), Occupied by non-white, and 1.01 or more persons per room.

City Block Characteristics

Table 2.—CHARACTERISTICS OF HOUSING UNITS, BY BLOCKS: 1960—Con.

["Total population" contains no persons in group quarters unless preceded by asterisk; one asterisk (*) denotes less than 10 percent; two asterisks (**), 10 percent or more]

| Blocks within census tracts | Total population | All housing units by condition and plumbing | | | | | | | | Occupied housing units | | | | | | | | |
|-----------------------------|------------------|---|-------|------------------------------|--------------------------------|---------------|------------------------------|--------------------------------|-------------|------------------------|-------------------------|-------------------------|-----------------|---------------------------------|-------------------------|-----------------------|-------------------------------|-----------------|
| | | Total | Sound | | | Deteriorating | | | Dilapidated | Owner occupied | | | Renter occupied | | | Occupied by non-white | 1.01 or more persons per room | |
| | | | Total | With all plumbing facilities | Lacking some or all facilities | Total | With all plumbing facilities | Lacking some or all facilities | | Total | Average value (dollars) | Average number of rooms | Total | Average contract rent (dollars) | Average number of rooms | | | |
| | | | | | | | | With flush toilet | | | | | | | | | | No flush toilet |
| 4... | 36 | 12 | 12 | 12 | ... | ... | ... | ... | ... | 11 | 11500 | 5.3 | ... | ... | ... | ... | ... | ... |
| 5... | 92 | 35 | 35 | 32 | 3 | ... | ... | ... | ... | 25 | 12000 | 5.4 | 10 | 78 | 4.1 | ... | ... | 1 |
| 6... | 58 | 20 | 20 | 20 | ... | ... | ... | ... | ... | 15 | 11000 | 5.3 | 5 | 73 | 4.0 | ... | ... | 1 |
| 7... | 66 | 17 | 17 | 17 | ... | ... | ... | ... | ... | 17 | 11000 | 5.1 | ... | ... | ... | ... | ... | 4 |
| 8... | 112 | 42 | 42 | 41 | 1 | ... | ... | ... | ... | 24 | 12000 | 5.0 | 18 | 66 | 3.9 | ... | ... | 3 |
| 9... | 57 | 16 | 16 | 16 | ... | ... | ... | ... | ... | 12 | 10500 | 4.8 | 4 | ... | ... | ... | ... | 1 |
| 10... | 55 | 16 | 15 | 15 | ... | 1 | 1 | ... | ... | 13 | 11000 | 4.9 | 3 | ... | ... | ... | ... | 2 |
| 11... | 308 | 104 | 75 | 75 | ... | 29 | 29 | ... | ... | 28 | 13000 | 5.1 | 66 | 70 | 4.0 | ... | ... | 11 |
| 12... | 119 | 38 | 38 | 38 | ... | ... | ... | ... | ... | ... | ... | ... | 33 | 72 | 4.0 | ... | ... | 7 |
| 13... | 164 | 57 | 57 | 57 | ... | ... | ... | ... | ... | 1 | ... | ... | 44 | 70 | 4.0 | ... | ... | 12 |
| 14... | 111 | 36 | 36 | 36 | ... | ... | ... | ... | ... | 1 | ... | ... | 27 | 70 | 4.1 | ... | ... | 8 |
| 15... | 50 | 15 | 14 | 14 | ... | 1 | 1 | ... | ... | ... | ... | ... | 12 | 69 | 4.4 | ... | ... | 4 |

U.S. CENSUS OF HOUSING: 1960

Series HC(3)-172

CITY BLOCKS


Baton Rouge, La.

Prepared under the supervision of
WAYNE F. DAUGHERTY, Chief
Housing Division



U.S. DEPARTMENT OF COMMERCE
Luther H. Hodges, Secretary
BUREAU OF THE CENSUS

Richard M. Scammon, Director (From May 4, 1961)
Robert W. Burgess, Director (To March 3, 1961)





BUREAU OF THE CENSUS

RICHARD M. SCAMMON, *Director* (From May 4, 1961)
ROBERT W. BURGESS, *Director* (To March 3, 1961)

A. ROSS ECKLER, *Deputy Director*
HOWARD C. GRIEVES, *Assistant Director*
CONRAD TAEUBER, *Assistant Director*
MORRIS H. HANSEN, *Assistant Director for Statistical Standards*
CHARLES B. LAWRENCE, JR., *Assistant Director for Operations*
WALTER L. KEHRES, *Assistant Director for Administration*
CALVERT L. DEDRICK, *Chief, International Statistical Programs Office*
A. W. VON STRUVE, *Acting Public Information Officer*

Housing Division—

WAYNE F. DAUGHERTY, *Chief*
DANIEL B. RATHBUN, *Assistant Chief*
BEULAH WASHBAUGH, *Special Assistant*
MILTON D. LIEBERMAN, *Chief, Coordination and Research*

Decennial Operations Division—GLEN S. TAYLOR, *Chief*
Electronic Systems Division—ROBERT F. DRURY, *Chief*
Field Division—JEFFERSON D. MCPHKE, *Chief*
Geography Division—WILLIAM T. FAY, *Chief*
Population Division—HOWARD G. BRUNSMAN, *Chief*
Statistical Methods Division—JOSEPH STEINBERG, *Chief*

Library of Congress Card Number: A61-9347

SUGGESTED CITATION

U.S. Bureau of the Census. *U.S. Census of Housing: 1960. Vol. III, City Blocks.*
Series HC(3), No. 172.
U.S. Government Printing Office, Washington, D.C., 1961.

For sale by the Superintendent of Documents, U.S. Government Printing Office, Washington 25, D.C.
or any of the Field Offices of the Department of Commerce — Price 30 cents.

City Block Characteristics

Table 2.—CHARACTERISTICS OF HOUSING UNITS, BY BLOCKS: 1960—Con.

["Total population" contains no persons in group quarters unless preceded by asterisk: one asterisk (*) denotes less than 10 percent; two asterisks (**), 10 percent or more]

Table with multiple columns: Blocks within census tracts, Total population, All housing units by condition and plumbing (Total, Sound, Deteriorating, Dilapidated), Occupied housing units (Owner occupied, Renter occupied), Occupied by non-white, and 1.01 or more persons per room.

Table 2.—CHARACTERISTICS OF HOUSING UNITS, BY BLOCKS: 1960—Con.

["Total population" contains no persons in group quarters unless preceded by asterisk; one asterisk (*) denotes less than 10 percent; two asterisks (**), 10 percent or more]

Table with 20 columns and 150+ rows. Columns include: Blocks within census tracts, Total population, All housing units by condition and plumbing (Sound, Deteriorating, Dilapidated), Occupied housing units (Owner occupied, Renter occupied), Occupied by non-white, 1.01 or more persons per room.

Table 2.—CHARACTERISTICS OF HOUSING UNITS, BY BLOCKS: 1960—Con.

["Total population" contains no persons in group quarters unless preceded by asterisk; one asterisk (*) denotes less than 10 percent; two asterisks (**), 10 percent or more]

Table with columns: Blocks within census tracts, Total population, All housing units by condition and plumbing (Sound, Deteriorating, Dilapidated), Occupied housing units (Owner occupied, Renter occupied), Occupied by non-white, 1.01 or more persons per room.

Table 2.—CHARACTERISTICS OF HOUSING UNITS, BY BLOCKS: 1960—Con.

["Total population" contains no persons in group quarters unless preceded by asterisk; one asterisk (*) denotes less than 10 percent; two asterisks (**), 10 percent or more]

| Blocks within census tracts | Total population | All housing units by condition and plumbing | | | | | | | | | Occupied housing units | | | | | | | | |
|-----------------------------|------------------|---|-------|------------------------------|--------------------------------|---------------|------------------------------|--------------------------------|-------------|----------------|-------------------------|-------------------------|-----------------|---------------------------------|-------------------------|-----------------------|-------------------------------|-----------------|-----|
| | | Total | Sound | | | Deteriorating | | | Dilapidated | Owner occupied | | | Renter occupied | | | Occupied by non-white | 1.01 or more persons per room | | |
| | | | Total | With all plumbing facilities | Lacking some or all facilities | Total | With all plumbing facilities | Lacking some or all facilities | | Total | Average value (dollars) | Average number of rooms | Total | Average contract rent (dollars) | Average number of rooms | | | | |
| | | | | | | | | With flush toilet | | | | | | | | | | No flush toilet | |
| 55... | 79 | 20 | 20 | 20 | ... | ... | ... | ... | ... | ... | 20 | 32000 | 6.4 | ... | ... | ... | ... | ... | ... |
| 56... | 52 | 16 | 16 | 16 | ... | ... | ... | ... | ... | ... | 15 | 28000 | 6.1 | 1 | ... | ... | ... | ... | ... |
| 57... | 37 | 9 | 9 | 9 | ... | ... | ... | ... | ... | ... | 8 | 31000 | 6.4 | 1 | ... | ... | ... | ... | ... |
| 59... | 58 | 16 | 16 | 16 | ... | ... | ... | ... | ... | ... | 16 | 30000 | 6.1 | ... | ... | ... | ... | ... | ... |
| 60... | 35 | 11 | 11 | 11 | ... | ... | ... | ... | ... | ... | 11 | 28000 | 6.3 | ... | ... | ... | ... | ... | ... |
| 61... | 44 | 13 | 13 | 13 | ... | ... | ... | ... | ... | ... | 11 | 23000 | 5.9 | ... | ... | ... | ... | ... | ... |
| 62... | 71 | 19 | 19 | 19 | ... | ... | ... | ... | ... | ... | 18 | 25000 | 6.0 | ... | ... | ... | ... | ... | ... |
| 63... | 14 | 3 | ... | ... | ... | ... | ... | ... | ... | ... | ... | ... | ... | ... | ... | ... | ... | ... | ... |
| 64... | 48 | 11 | 11 | 11 | ... | ... | ... | ... | ... | ... | 11 | 21000 | 5.7 | ... | ... | ... | ... | ... | ... |

U.S. CENSUS OF HOUSING: 1960

Series HC(3)-173

CITY BLOCKS


Monroe, La.

Prepared under the supervision of
WAYNE F. DAUGHERTY, Chief
Housing Division



U.S. DEPARTMENT OF COMMERCE
Luther H. Hodges, Secretary
BUREAU OF THE CENSUS

Richard M. Scammon, *Director (From May 4, 1961)*
Robert W. Burgess, *Director (To March 3, 1961)*





BUREAU OF THE CENSUS

RICHARD M. SCAMMON, *Director* (From May 4, 1961)

ROBERT W. BURGESS, *Director* (To March 3, 1961)

A. ROSS ECKLER, *Deputy Director*
HOWARD C. GRIEVES, *Assistant Director*
CONRAD TAEUBER, *Assistant Director*
MORRIS H. HANSEN, *Assistant Director for Statistical Standards*
CHARLES B. LAWRENCE, JR., *Assistant Director for Operations*
WALTER L. KEHRES, *Assistant Director for Administration*
CALVERT L. DEDRICK, *Chief, International Statistical Programs Office*
A. W. VON STRUVE, *Acting Public Information Officer*

Housing Division—

WAYNE F. DAUGHERTY, *Chief*
DANIEL B. RATHBUN, *Assistant Chief*
BEULAH WASHBAUGH, *Special Assistant*
MILTON D. LIBBERMAN, *Chief, Coordination and Research*

Decennial Operations Division—GLEN S. TAYLOR, *Chief*
Electronic Systems Division—ROBERT F. DRURY, *Chief*
Field Division—JEFFERSON D. MCPHKE, *Chief*
Geography Division—WILLIAM T. FAY, *Chief*
Statistical Methods Division—JOSEPH STEINBERG, *Chief*
Population Division—HOWARD G. BRUNSMAN, *Chief*

Library of Congress Card Number: A61-9347

SUGGESTED CITATION

U.S. Bureau of the Census. *U.S. Census of Housing: 1960. Vol. III, City Blocks.*
Series HC(3), No. 173.
U.S. Government Printing Office, Washington, D.C., 1961.

For sale by the Superintendent of Documents, U.S. Government Printing Office, Washington 25, D.C.
or any of the Field Offices of the Department of Commerce—Price 25 cents.

Table 2.—CHARACTERISTICS OF HOUSING UNITS, BY BLOCKS: 1960—Con.

["Total population" contains no persons in group quarters unless preceded by asterisk; one asterisk (*) denotes less than 10 percent; two asterisks (**), 10 percent or more]

Table with columns: Blocks within census tracts, Total population, All housing units by condition and plumbing (Sound, Deteriorating, Dilapidated), Occupied housing units (Owner occupied, Renter occupied), and 1.01 or more persons per room.

City Block Characteristics

Table 2.—CHARACTERISTICS OF HOUSING UNITS, BY BLOCKS: 1960—Con.

["Total population" contains no persons in group quarters unless preceded by asterisk; one asterisk (*) denotes less than 10 percent; two asterisks (**), 10 percent or more]

Table with columns: Blocks within census tracts, Total population, All housing units by condition and plumbing (Sound, Deteriorating, Dilapidated), and Occupied housing units (Owner occupied, Renter occupied). Rows list census tracts 33 through 33 with various data points.

Table 2.—CHARACTERISTICS OF HOUSING UNITS, BY BLOCKS: 1960—Con.

["Total population" contains no persons in group quarters unless preceded by asterisk: one asterisk (*) denotes less than 10 percent; two asterisks (**), 10 percent or more]

Table with columns for Blocks within census tracts, Total population, All housing units by condition and plumbing (Sound, Deteriorating, Dilapidated), and Occupied housing units (Owner occupied, Renter occupied, Occupied by non-white, 1.01 or more persons per room).

Table 2.—CHARACTERISTICS OF HOUSING UNITS, BY BLOCKS, 1960—Con.

["Total population" contains no persons in group quarters unless preceded by asterisk; one asterisk (*) denotes less than 10 percent; two asterisks (**), 10 percent or more]

Table with columns: Blocks within census tracts, Total population, All housing units by condition and plumbing (Sound, Deteriorating, Dilapidated), Occupied housing units (Owner occupied, Renter occupied), Occupied by non-white, 1.01 or more persons per room. Rows list census tracts 19 through 66 and 10 through 11.

City Block Characteristics

Table 2.—CHARACTERISTICS OF HOUSING UNITS, BY BLOCKS: 1960—Con.

["Total population" contains no persons in group quarters unless preceded by asterisk: one asterisk (*) denotes less than 10 percent; two asterisks (**), 10 percent or more]

Table with columns: Blocks within census tracts, Total population, All housing units by condition and plumbing (Sound, Deteriorating, Dilapidated), Occupied housing units (Owner occupied, Renter occupied), Occupied by non-white, 1.01 or more persons per room.