

UNITED STATES CENSUSES OF
POPULATION
AND
HOUSING
1960

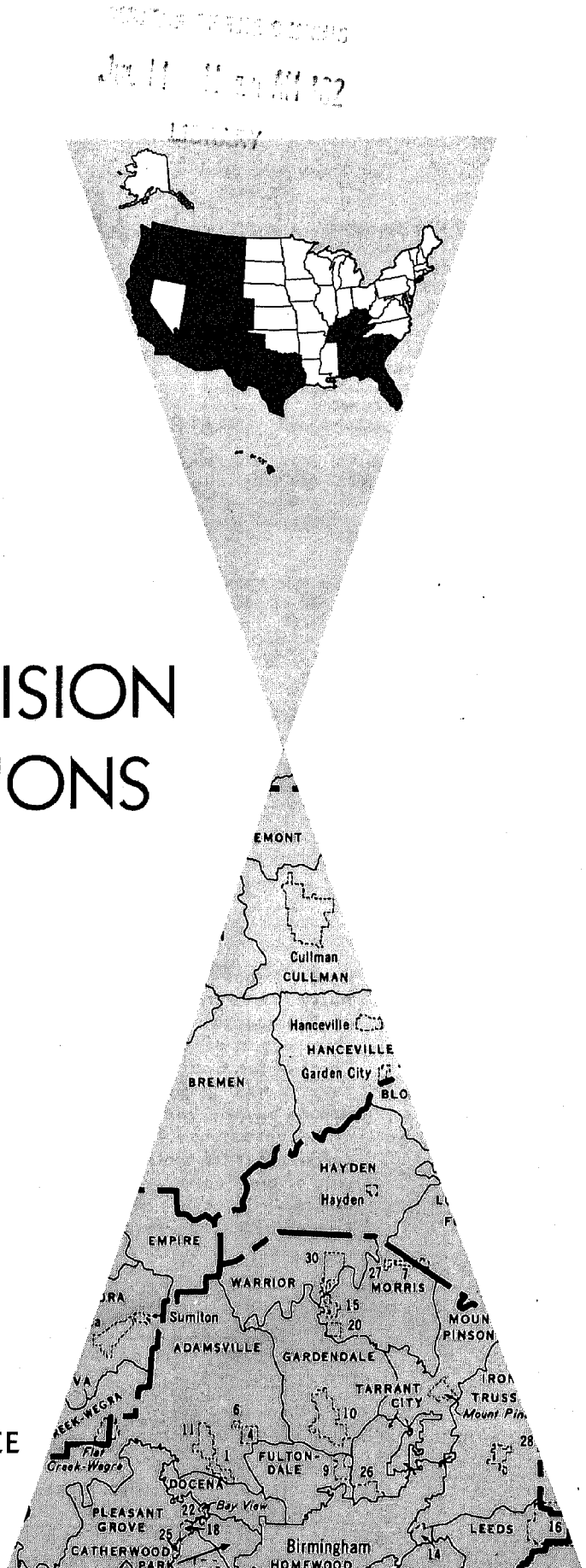
CENSUS COUNTY DIVISION
BOUNDARY DESCRIPTIONS

ARIZONA

PHC(3)-2

Prepared under the supervision of
WILLIAM T. FAY, Chief
Geography Division

U.S. DEPARTMENT OF COMMERCE
Luther H. Hodges, Secretary
BUREAU OF THE CENSUS
Richard M. Scammon, Director





U.S. DEPARTMENT OF COMMERCE

BUREAU OF THE CENSUS

RICHARD M. SCAMMON, Director.

A. ROSS ECKLER, Deputy Director
HOWARD C. GRIEVES, Assistant Director
CONRAD TAEUBER, Assistant Director
MORRIS H. HANSEN, Assistant Director for Research and Development
CHARLES B. LAWRENCE, Jr., Assistant Director for Operations
WALTER L. KEHRES, Assistant Director for Administration
CALVERT L. DEDRICK, Chief, International Statistical Programs Office
A. W. VON STRUVE, Public Information Officer

GEOGRAPHY DIVISION

William T. Fay, Chief
Robert C. Klove, Assistant Chief for
Research and Development
Robert L. Hagan, Assistant Chief for
Operations

ACKNOWLEDGMENTS

Many persons participated in the program of establishing census county divisions in the States in which they were used in the 1959 and 1960 Censuses. The work was initiated under the direction of Clarence E. Batschelet, Chief of the Geography Division until September 1957, with the valuable support of Ray Hurley, Chief of the Agriculture Division, and carried on by William T. Fay, Chief of the Geography Division since then. General supervision of the program and its research aspects was given by Robert C. Klove. Vincent M. Throop, then Chief of the Statistical Areas Branch of the Geography Division, was responsible for the field work necessary to establish specific census county division boundaries. Other Geography Division personnel contributed much in carrying out the field work and processing the maps and boundary descriptions. Outside the Bureau of the Census, cooperation essential to the completion of the program was given by the Governors of the States involved and their staffs, State agencies including the State agricultural extension services, and by county officials, county agricultural agents and others.

Library of Congress Card Number: A62-9402

SUGGESTED CITATION

U.S. Bureau of the Census. *U.S. Censuses of Population and Housing: 1960. Census County Division Boundary Descriptions.*
Arizona PHC(3)-2.
U.S. Government Printing Office, Washington, D. C., 1962.

CENSUS COUNTY DIVISION BOUNDARY DESCRIPTIONS

INTRODUCTION

What Census County Divisions Are.--For purposes of presenting census statistics, counties in 18 States have been subdivided into statistical areas which are called "census county divisions". These divisions are used instead of the election precincts, townships, or other minor civil divisions for which population statistics were previously reported. These latter areas were deficient for census purposes because their boundaries changed frequently or were not precisely defined. Where the boundaries changed frequently, comparison of the data from one census to another was impeded and, therefore, the statistics for the areas were of limited value. Enumerators had difficulty in locating boundaries where the boundaries were indefinite or did not follow physical features, or where the areas had lost significance.

Census county divisions (CCD's) were established in the State of Washington for use in the 1950 Census. Between 1950 and 1960 they were established in 10 additional States in the West--Arizona, California, Colorado, Hawaii, Idaho, Montana, New Mexico, Oregon, Utah, and Wyoming--and 7 in the South--Alabama, Florida, Georgia, Kentucky, South Carolina, Tennessee, and Texas.

CCD Boundaries and Names.--The CCD's were defined with boundaries that seldom require change and that can be easily located. The boundaries normally follow physical features, such as roads, highways, trails, railroads, power lines, streams, and ridges. The use of survey lines was limited. The larger incorporated places are recognized as separate divisions, and the boundaries of these divisions change when annexations occur. Cities with 10,000 inhabitants or more generally are separate divisions, although some incorporated places with as few as 2,500 inhabitants may be separate divisions. Where an unincorporated enclave exists within a city, it is included in the same CCD as the city.

In the areas with census tracts, each CCD is usually a census tract or group of tracts, or the combination of two CCD's represents one census tract.

Each CCD has a name which is ordinarily the name of the principal place located within it, except in the State of Washington where most CCD's were assigned numbers rather than names.

In the State of Washington, some revisions in the CCD's established in 1950 were made in the metropolitan counties in order to coordinate the divisions with the expanded system of census tracts. Additional changes were made in other counties in places where minor streams and roads used as boundaries in 1950 were not shown on the revised county highway maps used for the 1960 Census. These minor changes had little effect on the comparability of 1950 and 1960 data.

Establishment of CCD's.--In establishing CCD's, consideration was given to recognizing the trade or service areas of principal settlements and in some cases to major land use or physiographic differences. The establishment of CCD's in each State was approved by the Governor or his representative, and the boundaries of individual divisions were reviewed in detail with officials and interested organizations in each county.

The reasons for publishing census county division boundary descriptions are threefold:

- (1) To specify exact areas to which census data apply,
- (2) To facilitate collection or allocation of locally developed data for these areas, and

- (3) To furnish a system of meaningful areas for administrative or other purposes.

Presentation of CCD Boundary Descriptions.--The format selected for publishing the boundary descriptions uses previously typed records of the boundaries. Four typed sheets are arranged in two columns on each page. The order of the descriptions is alphabetical by county.

In the heading of each sheet there appears the county name, the words "Name and Boundary Description," and the sheet number and total number of sheets for the county. Immediately below the name of each division there are listed the names of the incorporated and unincorporated places within the division.

The description of the boundaries starts with the northwesterly corner of the area and proceeds in clockwise fashion denoting the northern, eastern, southern, and western boundaries, respectively. If a division is roughly triangular, three boundaries only are listed.

Census Data For CCD's.--Population totals for each county, census county division, and place are listed in the 1960 Census of Population State report series (PC)1-A. There is a report for each State and a U. S. Summary. There is also a combined single volume for all States, U. S. Census of Population: 1960--Volume I, Characteristics of the Population, Part A, Number of Inhabitants. Comparable 1950 and 1960 figures for CCD's are published in the State of Washington report, but are not available for the 17 other CCD States.

Some characteristics of the population for CCD's are published in the 1960 Census of Population State report series PC(1)-B. These include population by age, sex and race, number of households, and marital status. These data will also be published in a separately bound part for each State entitled U.S. Census of Population: 1960--Characteristics of the Population, Parts 1-57.

Unpublished additional tabulations from the 1960 Censuses of Population and Housing are available at cost. For the contents and costs of these tables write to the Population Division, or the Housing Division, Bureau of the Census, Washington 25, D. C.

From the 1959 Census of Agriculture, data by CCD's can be obtained by paying the cost of preparing the statistical tables, checking the data, and making photoprint copies of the tables. For the contents and costs of these tables write to the Agriculture Division, Bureau of the Census, Washington 25, D. C.

CCD Maps.--Each series PC(1)-A report of the 1960 Census of Population for the CCD States includes a State map in two or more sheets showing the name and outline of each county and CCD and the name and location of each place, but without boundary names. Separate, larger scale, single-sheet maps showing identical information are available for 35 cents each from the Superintendent of Documents, U. S. Government Printing Office, Washington 25, D. C. The PC(1)-A and PC(1)-B reports, for all States, mentioned above, and the Volume I, Part A, are available from the same source.

Copies of large scale maps for each county with CCD boundaries shown in detail may be purchased at cost from the Bureau of the Census. Inquiries as to costs for the individual county maps should be directed to Geography Division, Bureau of the Census, Washington 25, D. C.

County	No. CCD's	County	No. CCD's
Total.....	84	Maricopa.....	13
Apache.....	9	Mohave.....	3
Cochise.....	7	Navajo.....	6
Coconino.....	4	Pima.....	10
Gila.....	5	Pinal.....	8
Graham.....	4	Santa Cruz.....	2
Greenlee.....	2	Yavapai.....	6
		Yuma.....	5

**CENSUS COUNTY DIVISION BOUNDARY DESCRIPTIONS
ARIZONA**

Apache Co.	NAME AND BOUNDARY DESCRIPTION	Sheet 1 of 3
Chinle Division		
Bounded by Tyende Creek, Dinnehotso Rd., Round Rock Rd., Agua Sal Creek, Lukachukai Creek, Red Rock Rd. Chuska Mountains crest, State line Whiskey Creek, Canyon de Chelly National Monument boundary, Unnamed branch Monument Canyon, Chinle-Fluted Rock Rd., Nazlini-Sawmill Rd., Nazlini Rd., Salina Rd., Salina-Polacca Rd. County line		
Fort Defiance Division		
Bounded by Canyon de Chelly National Monument boundary, Whiskey Creek State line Unnamed branch Black Creek, St. Michaels-Black Creek Rd., Pine Springs-Black Creek Rd. Pine Springs-Klagetoh Rd., Klagetoh-Hwy. 3 Rd., Indian Service Hwy. 3 (St. Michaels-Ganado Rd.), Sawmill-Hwy. 3 Rd., Nazlini-Sawmill Rd., Chinle-Fluted Rock Rd., Unnamed branch Monument Canyon, Canyon de Chelly National Monument boundary		
Ganado Division		
Bounded by Salina-Polacca Rd., Salina Rd., Nazlini Rd., Nazlini-Sawmill Rd. Sawmill-Hwy. 3 Rd., Indian Service Hwy. 3 (St. Michaels-Ganado Rd.), Klagetoh-Hwy. 3 Rd. Klagetoh-Hwy. 3 Rd., Ganado-Klagetoh Rd., Klagetoh-Greasewood Rd. County line		
McNary Division, coextensive with that part of Fort Apache Indian Reservation in Apache County, including McNary (adjinc.)		

Apache Co.	NAME AND BOUNDARY DESCRIPTION	Sheet 3 of 3
Wide Ruins Division		
Bounded by Greasewood-Klagetoh Rd., Ganado-Klagetoh Rd., Klagetoh-Hwy. 3 Rd., Pine Springs-Klagetoh Rd., Pine Springs-Black Creek Rd., St. Michaels-Black Creek Rd., Unnamed branch Black Creek State line Navajo Indian Reservation boundary County line (This division includes Navajo Indian Reservation (part))		

Apache Co.	NAME AND BOUNDARY DESCRIPTION	Sheet 2 of 3
Puerco Division		
Bounded by Navajo Indian Reservation boundary State line Zuni River, Little Colorado River County line (This division excludes Navajo Indian Reservation)		
Rock Point Division		
Bounded by State line State line Chuska Mountains crest, Red Rock Rd., Lukachukai Creek, Agua Sal Creek, Round Rock Rd., Dinnehotso Rd., Tyende Creek County line		
Round Valley Division, including Edgar town Springerville town		
Bounded by U.S.Hwy. 60, U.S.Hwy. 260/666, Richville Rd., Carnero Creek, Little Colorado River, Coyote Creek, U.S.Hwy. 60 State line County line Fort Apache Indian Reservation boundary, County line (This division excludes Fort Apache Indian Reservation)		
St. Johns Division, including St. Johns city		
Bounded by Little Colorado River, Zuni River State line U.S.Hwy. 60, Coyote Creek, Little Colorado River, Carnero Creek, Richville Rd., U.S.Hwy. 260/666, U.S.Hwy. 60 County line		

Cochise Co.	NAME AND BOUNDARY DESCRIPTION	Sheet 1 of 3
Benson Division, including Benson town		
Bounded by San Pedro River, Kelsey Canyon, San Pedro River Route, Cascaabel Rd. F.A.S. Hwy. 274, U.S. Hwy. 666, S.P.R.R., Cochise-Dragoon Rd., Cochise Landing Field Rd., U.S.Hwy. 666, Middlemarch Pearce Rd., Middlemarch Canyon, Cochise Peak-China Peak Divide, Unnamed gulch, China Peak Rd., Sala Ranch Rd. Sala Ranch Rd., U.S. Hwy. 80, State Hwy. 82 County line		
Bisbee Division, including Bisbee city		
Bounded by Canselo Rd., Fort Huachuca Military Reservation boundary, Brown Canyon, Brown Canyon Rd., Ramsey Canyon Rd., State Hwy. 92, Buena School-Charleston Rd., San Pedro River, Sandy Bob Canyon, S.P.R.R., Lewis Springs Rd. extended, Lewis Springs Rd., U.S. Hwy. 80, Government Draw, Cowan Rd High Lonesome Rd., Elfrida Cutoff, U.S. Hwy. 80 Paul Spur-Naco Back Rd. (to metal government marker south of Crook), International boundary County line (This division excludes Fort Huachuca Military Reservation)		
Bowie Division		
Bounded by County line State line Portal Rd., Pinery Canyon Rd., State Hwy. 181 State Hwy. 186 (Riggs Settlement Rd.), Howard Canyon Rd., Dos Cabezas Divide, Gold Gulch, State Hwy. 86, U.S. Hwy. 666		

CENSUS COUNTY DIVISION BOUNDARY DESCRIPTIONS

NAME AND BOUNDARY DESCRIPTION	Sheet 2 of 3
Cochise Co.	
Douglas Division, including Douglas city	
Bounded by Cowan Rd., McNeal East Rd., Leslie Canyon Rd., Rucker Canyon Rd., Tex Canyon Rd., U.S. Hwy. 80, Skeleton Canyon Rd. Skeleton Canyon Rd., State line International boundary Paul Spur-Naco Back Rd. (from metal government marker south of Crook), U.S.Hwy. 80, Elfrida Cutoff, High Lonesome Rd.	
Elfrida Division	
Bounded by Middlemarch-Pearce Rd., U.S.Hwy. 666, State Hwy. 181, Pine Canyon Rd., Portal Rd. State line Skeleton Canyon Rd., U.S.Hwy. 80, Tex Canyon Rd., Rucker Canyon Rd., Leslie Canyon Rd., McNeal East Rd., Cowan Rd., High Lonesome Rd., Gleeson Rd., Gleeson-Courtland-Pearce Rd.	
Tombstone Division, including Huachuca city Sierra Vista town Tombstone city	
Bounded by State Hwy. 82, U.S.Hwy. 80, Sala Ranch Rd., China Peak Rd., Unnamed gulch, Cochise Peak-China Peak Divide, Middlemarch Canyon, Middlemarch-Pearce Rd. Gleeson-Courtland-Pearce Rd., Gleeson Rd., High Lonesome Rd. Cowan Rd., Government Draw, U.S.Hwy. 80, Lewis Springs Rd., Lewis Springs Rd. extended, S.P.R.R., Sandy Bob Canyon, San Pedro River, Buena School-Charleston Rd., State Hwy. 92, Ramsey Canyon Rd., Brown Canyon Rd., Brown Canyon, Fort Huachuca Military Reservation boundary Fort Huachuca Military Reservation boundary, Canelo Rd., County line (This division includes Fort Huachuca Military Reservation)	

NAME AND BOUNDARY DESCRIPTION	Sheet 3 of 3
Cochise Co.	
Willcox Division, including Willcox city	
Bounded by County line U.S.Hwy. 666, State Hwy. 86, Gold Gulch, Dos Cabezas Divide, Howard Canyon Rd., State Hwy. 186 (Riggs Settlement Rd.), State Hwy. 181 State Hwy. 181, U.S.Hwy. 666, Cochise Landing Field Rd., Cochise-Dragon Rd., S.P.R.R., U.S.Hwy. 666, F.A.S.Hwy. 274, Cascabel Rd. San Pedro River Route, Kelsey Canyon, San Pedro River, County line	

NAME AND BOUNDARY DESCRIPTION	Sheet 1 of 1
Coconino Co.	
Coconino Division, including Flagstaff city	
Bounded by Grand Canyon National Park boundary, Navajo Indian Reservation boundary Navajo Indian Reservation boundary, County line County line County line, Coconino National Forest boundary, Parks-Garland Prairie Rd., U.S.Hwy. 66/89, Parks-Spring Valley Rd., Old Grand Canyon Rd., State Hwy. 64 (This division excludes Navajo Indian Reservation)	
Kaibab Division, including Fredonia town	
Bounded by State line Navajo Indian Reservation boundary, Colorado River Colorado River County line (This division excludes Navajo Indian Reservation)	
Reservation Division, comprising those parts of Navajo and Hopi Indian Reservations in Coconino County, including Page (uninc.)	
Williams Division, including Williams town	
Bounded by County line, Colorado River, Navajo Indian Reservation boundary Navajo Indian Reservation boundary, Grand Canyon National Park boundary, State Hwy. 64, Old Grand Canyon Rd., Parks-Spring Valley Rd., U.S.Hwy. 66/89, Parks-Garland Prairie Rd., Coconino National Forest boundary County line County line (This division excludes Navajo Indian Reservation)	

NAME AND BOUNDARY DESCRIPTION	Sheet 1 of 2
Gila Co.	
Globe Division, including Central Heights (uninc.) Globe City	
Bounded by Salt River, Fort Apache Indian Reservation boundary San Carlos Indian Reservation boundary South line of T.I.S., Rs. 16 and 15E., Signal Peak Rd. Russell Canyon Wash, Pinal Creek, State Hwy. 88, Young Hwy. (This division excludes Fort Apache and San Carlos Indian Reservation)	
Miami Division, including Claypool (uninc.) Miami town	
Bounded by Roosevelt Lake, Salt River Young Hwy., State Hwy. 88, Pinal Creek, Russell Canyon Wash, Signal Peak Rd., Signal Peak-Pinal Peak Divide Mineral Creek County line	
Reservation Division, comprising those parts of Fort Apache and San Carlos Indian Reservations in Gila County	
Tonto Division	
Bounded by County line Fort Apache Indian Reservation boundary Salt River, Roosevelt Lake, County line County line (This division excludes Fort Apache Indian Reservation)	

Gila Co.	NAME AND BOUNDARY DESCRIPTION	Sheet 2 of 2
Winkelman Division, including Hayden town Winkelman town		
Bounded by Mineral Creek, Signal Peak-Pinal Peak Divide, Signal Peak Rd., North line of T.2S.,Rs.15 and 16E. San Carlos Indian Reservation boundary, County line County line County line (This division excludes San Carlos Indian Reservation)		

Graham Co.	NAME AND BOUNDARY DESCRIPTION	Sheet 2 of 2
San Carlos Division		
Bounded by County line County line San Carlos Indian Reservation boundary, Gila River, Goodwin Wash, Unnamed branch Goodwin Wash, Gila River-Goodwin Wash Divide, Pinaleno Mountains crest County line (This division includes San Carlos Indian Reservation)		

Graham Co.	NAME AND BOUNDARY DESCRIPTION	Sheet 1 of 2
Bonita-Klondyke Division		
Bounded by Pinaleno Mountains crest, Swift Trail U.S.Hwy. 666 County line County line		
Pima Division, including Pima town		
Bounded by Gila River-Goodwin Wash Divide, Unnamed branch Goodwin Wash, Goodwin Wash, Gila River, San Carlos Indian Reservation boundary Butler Wash, F.A.S.Hwy. 216, Ray Lane, Thatcher town limits Old Country Hwy., Old Country Hwy. extended, Union Canal, Cottonwood Creek, North Taylor Canyon, Pinaleno Mountains crest Pinaleno Mountains crest (This division excludes Thatcher town and San Carlos Indian Reservation)		
Safford Division, including Safford city Thatcher town		
Bounded by San Carlos Indian Reservation boundary County line County line U.S. Hwy. 666, Swift Trail, Pinaleno Mountains crest, North Taylor Canyon, Cottonwood Creek, Union Canal, Old Country Hwy. extended, Old Country Hwy., Thatcher town limits, Ray Lane, F.A.S.Hwy. 216, Butler Wash (This division excludes San Carlos Indian Reservation)		

Greenlee Co.	NAME AND BOUNDARY DESCRIPTION	Sheet 1 of 1
Clifton Division, including Clifton town Morenci (uninc.) Plantsite (uninc.) and Stargo (uninc.)		
Bounded by County line State line Mule Creek Rd. (State Hwy. 78), U.S. Hwy. 666 County line		
Duncan Division, including Duncan town		
Bounded by U.S. Hwy. 666, Mule Creek Rd. (State Hwy. 78) State line County line County line		

CENSUS COUNTY DIVISION BOUNDARY DESCRIPTIONS

NAME AND BOUNDARY DESCRIPTION	Sheet 1 of 4
<p>Maricopa Co.</p> <p>Buckeyes Division, including Buckeye town</p> <p>Bounded by North line of T.3N.,Rs.10 through 2W. Beardsley Canal, Indian School Rd., 191st Ave. (Jackrabbit Trail), McDowell Rd., Perryville Rd., Perryville Rd. extended, Gila River Gila Bend Indian Reservation boundary, Gila River County line (This division excludes Gila Bend Indian Reservation)</p> <p>Chandler Division, including Chandler city</p> <p>Bounded by Warner Rd., Gilbert Rd., Warner Rd., Warner Rd. extended, Warner Rd., Ellsworth Rd., Ray Rd. extended (North line of Secs.27,26, and 25,T.1S.,R.7E.) County line County line Gila River Indian Reservation boundary, 48th (This division excludes Gila River Indian Reservation)</p> <p>Deer Valley Division</p> <p>Bounded by County line State Hwy. 69 (Black Canyon Hwy.), New River Rd., Cave Creek Rd. Bell Rd. 107th Ave., 107th Ave. extended, Beardsley Canal, Agua Fria River, Lake Pleasant, County line</p> <p>Gila Bend Division, including Gila Bend (uninc.)</p> <p>Bounded by Gila River, Gila Bend Indian Reservation boundary, Gila River Gila River Indian Reservation boundary, County line County line County line (This division includes Gila Bend Indian Reservation and excludes Gila River Indian Reservation)</p>	

NAME AND BOUNDARY DESCRIPTION	Sheet 2 of 4
<p>Maricopa Co.</p> <p>Itchfield Division, including Avondale city Goodyear town</p> <p>Bounded by Olive Ave. extended, Olive Ave. Agua Fria River Gila River Perryville Rd. extended, Perryville Rd., McDowell Rd., 191st Ave. (Jackrabbit Trail), Indian School Rd., Beardsley Canal</p> <p>Mesa Division, including Gilbert town Mesa city</p> <p>Bounded by Salt River Indian Reservation boundary, Salt River Bush Hwy., East line of T.2N.,R.7E.,County line Ray Rd. extended (South line of Secs.24,23, and 22,T.1S., R.7E.),Ellsworth Rd., Warner Rd., Warner Rd. extended, Warner Rd., Gilbert Rd., Warner Rd. Price Rd., Tempe city limits, Price Rd. extended (This division excludes Tempe city and Salt River Indian Reservation)</p> <p>Paradise Valley Division</p> <p>Bounded by County line Verde River-Sycamore Creek Divide (Mazatzal Mountains crest Malpais Canyon Tonto National Forest boundary, South line of T.5N.,R.5E., East line of Secs.2,11,14,23,26, and 35,T.4N.,R.5E., McDowell Mountains crest, Salt River Indian Reservation boundary, Pina Rd., Bell Rd. Cave Creek Rd., New River Rd., State Hwy. 69 (Black Canyon Hwy.) (This division excludes Salt River Indian Reservation)</p>	

NAME AND BOUNDARY DESCRIPTION	Sheet 3 of 4
<p>Maricopa Co.</p> <p>Peoria Division, including El Mirage town Peoria town</p> <p>Bounded by Beardsley Canal, 107th Ave. extended, 107th Ave., Bell Rd. Skunk Creek, Arizona Canal, 67th Ave., Olive Ave., 75th Ave., Northern Ave., 83rd Ave. Glendale Ave., Agua Fria River, Olive Ave., Olive Ave. extended Beardsley Canal</p> <p>Phoenix Division, including Glendale city Phoenix city Scottsdale city Tempe city</p> <p>Bounded by Bell Rd. Pina Rd., Salt River Indian Reservation boundary, Price Rd. extended, Tempe city limits, Price Rd. Warner Rd., 48th, Gila River Indian Reservation boundary 83rd Ave. extended, 83rd Ave., Broadway Rd., 83rd Ave., Northern Ave., 75th Ave., Olive Ave., 67th Ave., Arizona Canal, Skunk Creek (This division excludes Gila River and Salt River Indian Reservations)</p> <p>St. Johns Division, coextensive with that part of Gila River Indian Reservation in Maricopa County</p>	

NAME AND BOUNDARY DESCRIPTION	Sheet 4 of 4
<p>Maricopa Co.</p> <p>Salt River Division</p> <p>Bounded by County line County line County line, West line of T.2N.,R.5E.,Bush Hwy., Salt River, Salt River Indian Reservation boundary Salt River Indian Reservation boundary, McDowell Mountains crest, West line of Secs.36,25,24,13,12, and 1,T.4N., R.5E., North line of T.4N.,R.5E., Tonto National Forest boundary, Malpais Canyon, Verde River-Sycamore Creek Divide (Mazatzal Mountains crest) (This division includes Salt River Indian Reservation)</p> <p>Tolleson Division, including Tolleson town</p> <p>Bounded by Glendale Ave. 83rd Ave., Broadway Rd., 83rd Ave., 83rd Ave. extended Gila River Indian Reservation, Gila River Agua Fria River (This division excludes Gila River Indian Reservation)</p> <p>Wickenburg Division, including Wickenburg town</p> <p>Bounded by County line Lake Pleasant, Agua Fria River, Beardsley Canal South line of T.4N.,Rs.2 through 10W. County line</p>	

Mohave Co.	NAME AND BOUNDARY DESCRIPTION	Sheet 1 of 1
Kingman North Division, including Kingman city	Bounded by State line, Lake Mead, Colorado River County line South line of T.20N.,Rs.10,11,and 12W., Wild Bee Canyon, Big Sandy Wash, Wheeler Wash, State Hwy. 93, Moss Wash, Cedar Wash, Hualpai Mountains crest, Unnamed branch Shingle Canyon, Shingle Canyon, U.S.Hwy. 66, Kingman city limits, U.S.Hwy. 93/466, State Hwy. 68, Davis Dam Access Rd. State line	
Kingman South Division	Bounded by Davis Dam Access Rd., State Hwy. 68, U.S.Hwy. 93/466, Kingman city limits, U.S.Hwy. 66, Shingle Canyon, Unnamed branch Shingle Canyon, Hualpai Mountains crest, Cedar Wash, Moss Wash, State Hwy. 93, Wheeler Wash, Big Sandy Wash, Wild Bee Canyon, North line of T.19N.,Rs.12,11,and 10W. County line County line County line (This division excludes Kingman city)	
Mohave North Division	Bounded by State line County line Colorado River Colorado River, Lake Mead, County line	

Navajo Co.	NAME AND BOUNDARY DESCRIPTION	Sheet 1 of 1
Apache Division, coextensive with that part of Fort Apache Indian Reservation in Navajo County		
Hopi Division, coextensive with that part of Hopi Indian Reservation in Navajo County		
Indian Wells Division, coextensive with that part of Navajo Indian Reservation in Navajo County south of Hopi Indian Reservation		
Little Colorado Division, including Holbrook town Winslow city	Bounded by Navajo Indian Reservation boundary County line Little Colorado River, Woodruff Rd., State Hwy. 77, Washboard Creek, South line of T.15N.,Rs.20,19,and 18E., East line of Ts.14 and 13N.,R.17E., Sitgreaves National Forest boundary County line (This division excludes Navajo Indian Reservation)	
Navajo Monument Division, coextensive with that part of Navajo Indian Reservation in Navajo County north of Hopi Indian Reservation		
Snowflake Division, including Show Low city Snowflake town	Bounded by Sitgreaves National Forest boundary, West line of Ts.13 and 14N.,R.18E., North line of T.14N.,Rs.18,19,and 20E., Washboard Creek, State Hwy. 77, Woodruff Rd., Little Colorado River County line Fort Apache Indian Reservation boundary County line (This division excludes Fort Apache Indian Reservation)	

Pima Co.	NAME AND BOUNDARY DESCRIPTION	Sheet 1 of 2
Ajo Division, including Ajo (uninc.)	Bounded by County line Papago Indian Reservation boundary International boundary County line (This division excludes Papago Indian Reservation)	
Arivaca Division	Bounded by State Hwy. 86 (Tucson-Ajo Hwy.), Tucson city limits, San Xavier Indian Reservation boundary, San Xavier Indian Reservation boundary extended S.P.R.R., County line International boundary Papago Indian Reservation boundary (This division includes San Xavier Indian Reservation and excludes Tucson city and Papago Indian Reservation)	
Benson Highway Division	Bounded by Tucson city limits, Davis-Monthan Air Force Base boundary, Wilmot Rd., U.S. Hwy. 80 County line County line S.P.R.R., Tucson city limits (This division excludes Tucson city and Davis-Monthan Air Force Base)	
Catalina Division	Bounded by County line Oracle-Mt. Lemmon Rd., Sabino Canyon, Sabino Canyon Rd., Tanque Verde Wash, Pantano Wash, Tanque Verde Rd. Tucson city limits, Mountain Ave., Mountain Ave extended, Rillito River State Hwy. 84/93 (This division excludes Tucson city)	

Pima Co.	NAME AND BOUNDARY DESCRIPTION	Sheet 2 of 2
Davis-Monthan Division, comprising Davis-Monthan Air Force Base and Poorman Gunnery Range		
Gilpin Division	Bounded by Rillito River Mountain Ave. extended, Mountain Ave. Tucson city limits State Hwy. 84/93 (This division excludes Tucson city)	
Marana Division	Bounded by County line State Hwy. 84/93, Tucson city limits State Hwy. 86 (Tucson-Ajo Hwy.) Papago Indian Reservation boundary (This division excludes Tucson city and Papago Indian Reservation)	
Papago Division, comprising that part of the Papago Indian Reservation in Pima County		
Tanque Verde Division, including Tanque Verde (uninc.)	Bounded by County line County line U.S.Hwy. 80 Wilmot Rd., Davis-Monthan Air Force Base boundary, Tucson city limits, Tanque Verde Rd., Pantano Wash, Tanque Verde Wash, Sabino Canyon Rd., Sabino Canyon, Oracle-Mt. Lemmon Rd. (This division excludes Tucson city and Davis-Monthan Air Force Base)	
Tucson Division, comprising South Tucson city Tucson city		

CENSUS COUNTY DIVISION BOUNDARY DESCRIPTIONS

Pinal Co.	NAME AND BOUNDARY DESCRIPTION	Sheet 1 of 2
	Casa Grande Division, including Casa Grande city	
	Bounded by Gila River Indian Reservation boundary, Woodruff Rd. Overfield Rd., Selma Hwy., Toltec Buttes Rd., Florence-Casa Grande Canal, State Hwy. 84/93, Sunland Gin Rd. County line County line, Papago Indian Reservation boundary, Russell Rd., State Hwy. 84, Anderson Rd., Anderson Rd. extended (This division includes Papago Indian Reservation and excludes Gila River Indian Reservation)	
	Coolidge Division, including Coolidge city	
	Bounded by Gila River Indian Reservation boundary, Gila River Attaway Rd., Batlett Rd., Batlett Rd. extended, Florence- Casa Grande Canal Florence-Casa Grande Canal, Toltec Buttes Rd., Selma Hwy. Overfield Rd., Woodruff Rd. (This division excludes Gila River Indian Reservation)	
	Eloy Division, including Eloy town	
	Bounded by Florence-Casa Grande Canal State Hwy. 87, State Hwy. 84/93 County line Sunland Gin Rd., State Hwy. 84/93	
	Florence Division, including Florence town	
	Bounded by Magma Arizona R.R., U.S. Hwy. 80/89, Gila River Big Wash, Kelvin Rd., Barkerville Rd., State Hwy. 77, U.S. Hwy. 80/89 County line State Hwy. 84/93, State Hwy. 87, Florence-Casa Grande Canal Batlett Rd. extended, Batlett Rd., Attaway Rd., Hunt Hwy., S.P.R.R.	

Santa Cruz Co.	NAME AND BOUNDARY DESCRIPTION	Sheet 1 of 1
	Nogales Division, including Nogales city	
	Bounded by County line Santa Rita Mountains ridge, Josephine Canyon, San Cayetano Mountains ridge, Sonoita Creek, Flux Canyon, Patagonia Mountains ridge International boundary County line	
	Patagonia Division, including Patagonia town	
	Bounded by County line County line International boundary Patagonia Mountains ridge, Flux Canyon, Sonoita Creek, San Cayetano Mountains ridge, Josephine Canyon, Santa Rita Mountains ridge	

Pinal Co.	NAME AND BOUNDARY DESCRIPTION	Sheet 2 of 2
	Maricopa-Stanfield Division	
	Bounded by Gila River Indian Reservation boundary Gila River Indian Reservation boundary, Anderson Rd. extended, Anderson Rd., State Hwy. 84, Russell Rd. Papago Indian Reservation boundary County line (This division excludes Gila River and Papago Indian Reservations)	
	Sacaton Division	
	Bounded by County line S.P.R.R., Hunt Hwy., Attaway Rd. Gila River, Gila River Indian Reservation boundary County line (This division includes Gila River Indian Reservation)	
	San Manuel Division, including Mammoth town San Manuel (uninc.)	
	Bounded by Gila River, Kearney town limits, Gila River, County line County line County line U.S. Hwy. 80/89, State Hwy. 77, Barkerville Rd., Kelvin Rd. Big Wash (This division excludes Kearney town)	
	Superior-Ray Division, including Kearney town Ray (uninc.) Sonora (uninc.) and Superior (uninc.)	
	Bounded by County line County line Gila River, Kearney town limits, Gila River, U.S.Hwy.80/89, Magma Arizona R.R. S.P.R.R., County line	

Yavapai Co.	NAME AND BOUNDARY DESCRIPTION	Sheet 1 of 2
	AshFork Division	
	Bounded by County line County line, Rattlesnake Wash, Hell Canyon, Verde River Verde River, Chino Creek, Walnut Creek, South Fork Walnut Creek, Pine Creek-South Fork Walnut Creek Rd., Pine Creek, Burro Creek County line	
	Congress Division	
	Bounded by Santa Maria River, South Fork Santa Maria River, Waterman Wash, Ritter Creek, A.T.&S.F.Rwy., Kirkland-Kirkland Junction Rd., U.S.Hwy. 89, Senator Hwy., Goodwin-Mayer Rd. State Hwy. 69 County line County line	
	Humboldt Division	
	Bounded by Cherry Creek Rd. State Hwy. 279, Brown Springs Ranch Rd., Chasm Creek, Verde River, County line County line State Hwy. 69	
	Mingus Mountain Division, including Clarkdale town (Part) Cottonwood-Clemenceau (uninc.) Jerome town	
	Bounded by County line Sycamore Canyon, Verde River, U.S. Hwy. 89Alt., State Hwy. 279 Cherry Creek Rd., State Hwy. 69, A.T.&S.F.Rwy. A.T.&S.F.Rwy., Granite Creek, Verde River, Hill Canyon, Rattlesnake Wash	

Yavapai Co.	NAME AND BOUNDARY DESCRIPTION	Sheet 2 of 2
Prescott Division, including Bagdad (uninc.) Prescott city		
Bounded by Pine Creek, Pine Creek-South Fork Walnut Creek Rd., South Fork Walnut Creek, Walnut Creek Chino Creek, Verde River, Granite Creek, A.T.&S.F.Rwy., State Hwy. 69, Goodwin-Mayer Rd. Goodwin-Mayer Rd., Senator Hwy., U.S.Hwy. 89, Kirkland-Kirkland Junction Rd., A.T.&S.F.Rwy., Ritter Creek, Waterman Wash, South Fork Santa Maria River, Santa Maria River County line, Burro Creek		
Verde Division, including Clarkdale town (Part)		
Bounded by County line County line County line Verde River, Chasm Creek, Brown Springs Ranch Rd., State Hwy. 279, U.S.Hwy. 89 Alt., Verde River, Sycamore Canyon		

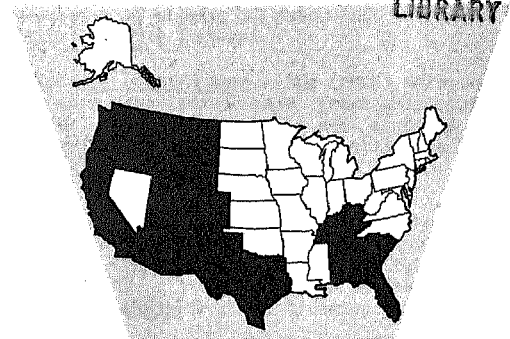
Yuma Co.	NAME AND BOUNDARY DESCRIPTION	Sheet 2 of 2
Yuma West Division, including West Yuma (uninc.)		
Bounded by State line Yuma city limits, East Main Canal East Main Canal, County Ave. B, County 14th, County 14th extended International boundary, State line (This division excludes Yuma city)		

Yuma Co.	NAME AND BOUNDARY DESCRIPTION	Sheet 1 of 2
Parker Division, including Parker town		
Bounded by County line County line Gila River-Williams River Divide, Palm Canyon Rd., State Hwy. 95, Cibola Rd., Gould Wash State line		
Somerton Division, including Somerton city		
Bounded by County 14th extended, County 14th County Ave. B, East Main Canal, State Hwy. 95 International boundary International boundary		
Wellton Division		
Bounded by State line, Gould Wash, Cibola Rd., State Hwy. 95, Palm Canyon Rd., Gila River-Williams River Divide County line International boundary Tinajas Altas Mountains ridge, Gila Mountains ridge, U.S. Hwy. 80, Fortuna Wash, Gila Canal, Imperial Dam, State line		
Yuma East Division, including Yuma city		
Bounded by State line, Imperial Dam, Gila Canal, Fortuna Wash, U.S. Hwy. 80 Gila Mountains ridge, Tinajas Altas Mountains ridge International boundary State Hwy. 95, East Main Canal, Yuma city limits		

UNITED STATES CENSUSES OF
POPULATION
AND
HOUSING
1960

BUREAU OF THE CENSUS
Aug 15 9 05 AM '62

LIBRARY



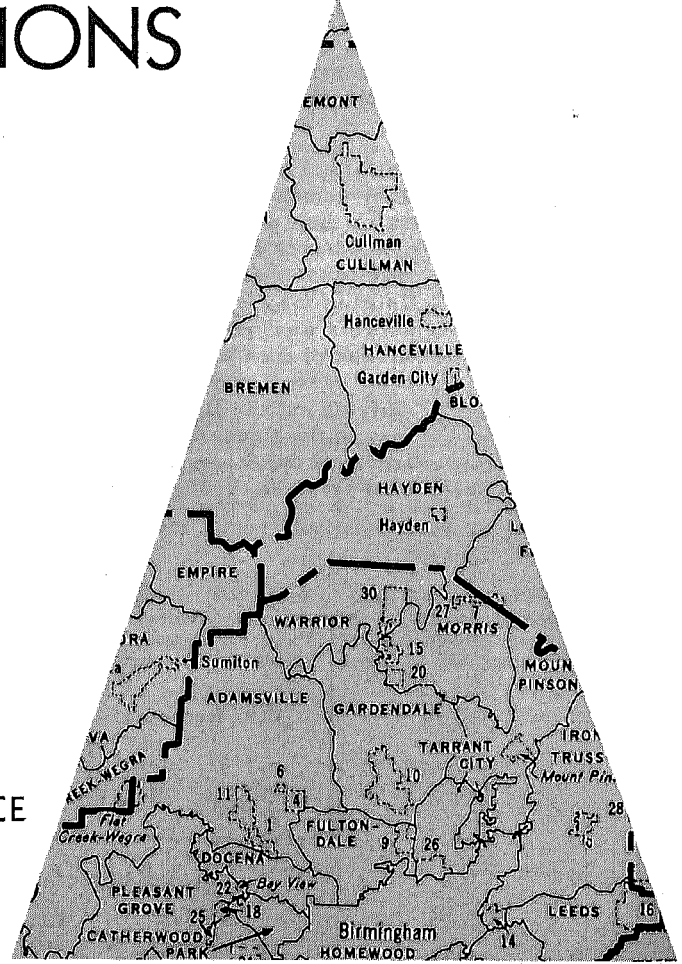
CENSUS COUNTY DIVISION
BOUNDARY DESCRIPTIONS

CALIFORNIA

PHC(3)-3

Prepared under the supervision of
WILLIAM T. FAY, Chief
Geography Division

U.S. DEPARTMENT OF COMMERCE
Luther H. Hodges, Secretary
BUREAU OF THE CENSUS
Richard M. Scammon, Director





U.S. DEPARTMENT OF COMMERCE

BUREAU OF THE CENSUS

RICHARD M. SCAMMON, Director

A. ROSS ECKLER, Deputy Director
HOWARD C. GRIEVES, Assistant Director
CONRAD TAEUBER, Assistant Director
MORRIS H. HANSEN, Assistant Director for Research and Development
CHARLES B. LAWRENCE, Jr., Assistant Director for Operations
WALTER L. KEHRES, Assistant Director for Administration
CALVERT L. DEDRICK, Chief, International Statistical Programs Office
A. W. VON STRUVE, Public Information Officer

GEOGRAPHY DIVISION

William T. Fay, Chief
Robert C. Klove, Assistant Chief for
Research and Development
Robert L. Hagan, Assistant Chief for
Operations

ACKNOWLEDGMENTS

Many persons participated in the program of establishing census county divisions in the States in which they were used in the 1959 and 1960 Censuses. The work was initiated under the direction of Clarence E. Batschelet, Chief of the Geography Division until September 1957, with the valuable support of Ray Hurley, Chief of the Agriculture Division, and carried on by William T. Fay, Chief of the Geography Division since then. General supervision of the program and its research aspects was given by Robert C. Klove. Vincent M. Throop, then Chief of the Statistical Areas Branch of the Geography Division, was responsible for the field work necessary to establish specific census county division boundaries. Other Geography Division personnel contributed much in carrying out the field work and processing the maps and boundary descriptions. Outside the Bureau of the Census, cooperation essential to the completion of the program was given by the Governors of the States involved and their staffs, State agencies including the State agricultural extension services, and by county officials, county agricultural agents and others.

Library of Congress Card Number: A62-9402

SUGGESTED CITATION

U.S. Bureau of the Census. *U.S. Censuses of Population and Housing: 1960. Census County Division Boundary Descriptions.*
California PHC(3)-3.
U.S. Government Printing Office, Washington, D. C., 1962.

For sale by the Superintendent of Documents, U.S. Government Printing Office
Washington 25, D.C. - Price 35 cents

CENSUS COUNTY DIVISION BOUNDARY DESCRIPTIONS

INTRODUCTION

What Census County Divisions Are.--For purposes of presenting census statistics, counties in 18 States have been subdivided into statistical areas which are called "census county divisions". These divisions are used instead of the election precincts, townships, or other minor civil divisions for which population statistics were previously reported. These latter areas were deficient for census purposes because their boundaries changed frequently or were not precisely defined. Where the boundaries changed frequently, comparison of the data from one census to another was impeded and, therefore, the statistics for the areas were of limited value. Enumerators had difficulty in locating boundaries where the boundaries were indefinite or did not follow physical features, or where the areas had lost significance.

Census county divisions (CCD's) were established in the State of Washington for use in the 1950 Census. Between 1950 and 1960 they were established in 10 additional States in the West--Arizona, California, Colorado, Hawaii, Idaho, Montana, New Mexico, Oregon, Utah, and Wyoming--and 7 in the South--Alabama, Florida, Georgia, Kentucky, South Carolina, Tennessee, and Texas.

CCD Boundaries and Names.--The CCD's were defined with boundaries that seldom require change and that can be easily located. The boundaries normally follow physical features, such as roads, highways, trails, railroads, power lines, streams, and ridges. The use of survey lines was limited. The larger incorporated places are recognized as separate divisions, and the boundaries of these divisions change when annexations occur. Cities with 10,000 inhabitants or more generally are separate divisions, although some incorporated places with as few as 2,500 inhabitants may be separate divisions. Where an unincorporated enclave exists within a city, it is included in the same CCD as the city.

In the areas with census tracts, each CCD is usually a census tract or group of tracts, or the combination of two CCD's represents one census tract.

Each CCD has a name which is ordinarily the name of the principal place located within it, except in the State of Washington where most CCD's were assigned numbers rather than names.

In the State of Washington, some revisions in the CCD's established in 1950 were made in the metropolitan counties in order to coordinate the divisions with the expanded system of census tracts. Additional changes were made in other counties in places where minor streams and roads used as boundaries in 1950 were not shown on the revised county highway maps used for the 1960 Census. These minor changes had little effect on the comparability of 1950 and 1960 data.

Establishment of CCD's.--In establishing CCD's, consideration was given to recognizing the trade or service areas of principal settlements and in some cases to major land use or physiographic differences. The establishment of CCD's in each State was approved by the Governor or his representative, and the boundaries of individual divisions were reviewed in detail with officials and interested organizations in each county.

The reasons for publishing census county division boundary descriptions are threefold:

- (1) To specify exact areas to which census data apply,
- (2) To facilitate collection or allocation of locally developed data for these areas, and

- (3) To furnish a system of meaningful areas for administrative or other purposes.

Presentation of CCD Boundary Descriptions.--The format selected for publishing the boundary descriptions uses previously typed records of the boundaries. Four typed sheets are arranged in two columns on each page. The order of the descriptions is alphabetical by county.

In the heading of each sheet there appears the county name, the words "Name and Boundary Description," and the sheet number and total number of sheets for the county. Immediately below the name of each division there are listed the names of the incorporated and unincorporated places within the division.

The description of the boundaries starts with the northwesterly corner of the area and proceeds in clockwise fashion denoting the northern, eastern, southern, and western boundaries, respectively. If a division is roughly triangular, three boundaries only are listed.

Census Data For CCD's.--Population totals for each county, census county division, and place are listed in the 1960 Census of Population State report series (PC)1-A. There is a report for each State and a U. S. Summary. There is also a combined single volume for all States, U. S. Census of Population: 1960--Volume I, Characteristics of the Population, Part A, Number of Inhabitants. Comparable 1950 and 1960 figures for CCD's are published in the State of Washington report, but are not available for the 17 other CCD States.

Some characteristics of the population for CCD's are published in the 1960 Census of Population State report series PC(1)-B. These include population by age, sex and race, number of households, and marital status. These data will also be published in a separately bound part for each State entitled U. S. Census of Population: 1960--Characteristics of the Population, Parts 1-57.

Unpublished additional tabulations from the 1960 Censuses of Population and Housing are available at cost. For the contents and costs of these tables write to the Population Division, or the Housing Division, Bureau of the Census, Washington 25, D. C.

From the 1959 Census of Agriculture, data by CCD's can be obtained by paying the cost of preparing the statistical tables, checking the data, and making photoprint copies of the tables. For the contents and costs of these tables write to the Agriculture Division, Bureau of the Census, Washington 25, D. C.

CCD Maps.--Each series PC(1)-A report of the 1960 Census of Population for the CCD States includes a State map in two or more sheets showing the name and outline of each county and CCD and the name and location of each place, but without boundary names. Separate, larger scale, single-sheet maps showing identical information are available for 35 cents each from the Superintendent of Documents, U. S. Government Printing Office, Washington 25, D. C. The PC(1)-A and PC(1)-B reports, for all States, mentioned above, and the Volume I, Part A, are available from the same source.

Copies of large scale maps for each county with CCD boundaries shown in detail may be purchased at cost from the Bureau of the Census. Inquiries as to costs for the individual county maps should be directed to Geography Division, Bureau of the Census, Washington 25, D. C.

County	No. CCD's	County	No. CCD's
Total.....	572	Nevada.....	3
Alameda.....	13	Orange.....	10
Alpine.....	1	Placer.....	7
Amador.....	4	Plumas.....	4
Butte.....	9	Riverside.....	20
Calaveras.....	3	Sacramento.....	13
Colusa.....	3	San Benito.....	4
Contra Costa.....	22	San Bernardino.....	38
Del Norte.....	3	San Diego.....	27
El Dorado.....	5	San Francisco.....	1
Fresno.....	29	San Joaquin.....	15
Glenn.....	2	San Luis Obispo.....	7
Humboldt.....	9	San Mateo.....	16
Imperial.....	12	Santa Barbara.....	12
Inyo.....	4	Santa Clara.....	15
Kern.....	17	Santa Cruz.....	8
Kings.....	8	Shasta.....	8
Lake.....	3	Sierra.....	1
Lassen.....	5	Siskiyou.....	12
Los Angeles.....	21	Solano.....	8
Madera.....	7	Sonoma.....	10
Marin.....	10	Stanislaus.....	16
Mariposa.....	3	Sutter.....	6
Mendocino.....	10	Tehama.....	6
Merced.....	10	Trinity.....	4
Modoc.....	4	Tulare.....	20
Mono.....	2	Tuolumne.....	4
Monterey.....	20	Ventura.....	16
Napa.....	9	Yolo.....	8
		Yuba.....	5

CENSUS COUNTY DIVISION BOUNDARY DESCRIPTIONS

CALIFORNIA

Alameda Co.	NAME AND BOUNDARY DESCRIPTION	Sheet 1 Of 3
Alameda Division, coextensive with Alameda city		
Albany Division, coextensive with Albany city		
Berkeley Division, coextensive with Berkeley city		
Castro Valley Division, including Castro Valley (Uninc.)		
Bounded by Oakland city limits, Lake Chabot, San Leandro Creek, Redwood Rd., East Bay Municipal Utilities District fence line Cull Canyon Creek, San Lorenzo Creek San Lorenzo Creek, Hayward city limits, Foothill Blvd., Hayward city limits, Oak, Mattox Rd., U.S. Hwy. 50 (Fwy.) U.S. Hwy. 50 (Foothill Blvd.), Fairmont Hospital property line, East Bay Municipal Utilities District fence line, Lake Chabot Rd., San Leandro city limits. (This division excludes Hayward, Oakland, and San Leandro cities and Fairmont Hospital)		
Crow Canyon-Palomares Creek Division		
Bounded by County line West branch Hollis Creek extended, West branch Hollis Creek, Hollis Creek, Hollis Canyon Rd., Eden Canyon Rd., Dublin Rd., Cowing Rd., Sunol Ridge trail, Sunol Ridge trail extended Niles Canyon Rd., Fremont city limits, South branch Dry Creek North branch Dry Creek, Unnamed private road, Garin Ave., Hayward city limits, Ward Creek, Parkside Dr. extended, Highland Blvd., Fairview Ave., Hayward city limits, Fairview Ave., P.G. & E. Power Line, U.S. Hwy. 50 Fwy., Cull Canyon Creek, East Bay Municipal Utilities District fence line, Redwood Rd., San Leandro Creek, Lake Chabot, Oakland city limits (This division excludes Fremont, Hayward, and Oakland cities)		

Alameda Co.	NAME AND BOUNDARY DESCRIPTION	Sheet 3 of 3
Oakland Division, coextensive with Oakland city		
Piedmont Division, coextensive with Piedmont city		
Pleasanton Division, including Kamondorski (Uninc.) Pleasanton city		
Bounded by County line Collier Canyon Rd., Unnamed dirt road, Livermore city limits, P.G. & E. Power Line, Isabel Ave., Vineyard Ave., Vallecitos Rd., Rocky Ridge. County line Calaveras Reservoir, Calaveras Creek, Alameda Creek, W.P.R.R. Sunol Ridge trail extended, Sunol Ridge trail, Cowing Rd., Dublin Rd., Eden Canyon Rd., Hollis Canyon Rd., Hollis Creek, West branch Hollis Creek, West branch Hollis Creek extended		
San Leandro Division, including San Leandro city		
Bounded by San Leandro city limits San Leandro city limits, Lake Chabot Rd., East Bay Municipal Utilities District fence line, Fairmont Hospital property line, U.S. Hwy. 50 (Foothill Blvd.), U.S. Hwy. 50 Fwy. Mattox Rd., E. 14th (State Hwy. 9), San Lorenzo Creek, San Leandro city limits San Leandro city limits (This division includes Fairmont Hospital)		

Alameda Co.	NAME AND BOUNDARY DESCRIPTION	Sheet 2 of 3
Emeryville Division, coextensive with Emeryville town		
Fremont Division, including Fremont city Newark city		
Bounded by Fremont city limits, Niles Canyon Rd. Sunol Ridge trail extended, W.P. R.R., Alameda Creek, Calaveras Creek, Calaveras Reservoir County line County line (Fremont city limits)		
Hayward Division, including Hayward city San Lorenzo (Uninc.) Union City		
Bounded by Hayward city limits, San Leandro city limits, San Lorenzo Creek, E. 14th (State Hwy. 9), Mattox Rd., Oak, Hayward city limits, Foothill Blvd., Hayward city limits, San Lorenzo Creek, Cull Canyon Creek, U.S. Hwy. 50 Fwy. P.G. & E. Power Line, Fairview Ave., Hayward city limits, Fairview Ave., Highland Blvd., Parkside Br. extended, Ward Creek, Hayward city limits, Garin Ave., Unnamed private road, North branch Dry Creek, South branch Dry Creek Fremont city limits County line (This division excludes Fremont and San Leandro cities)		
Livermore Division, including Livermore city		
Bounded by County line County line County line Rocky Ridge, Vallecitos Rd., Vineyard Ave., Isabel Ave., P.G. & E. Power Line, Livermore city limits, Unnamed dirt road, Collier Canyon Rd.		

Alpine Co.	NAME AND BOUNDARY DESCRIPTION	Sheet 1 of 1
Markleeville Division, coextensive with Alpine County		

CENSUS COUNTY DIVISION BOUNDARY DESCRIPTIONS

NAME AND BOUNDARY DESCRIPTION	Sheet 1 of 2
<p>Amador Co.</p> <p>Ione Division, including Ione City</p> <p>Bounded by State Hwy. 54 State Hwy. 97, Horse Creek Rd., Sutter Creek-Ione Back Cut Off, Sutter Creek city limits, State Hwy. 65, Ridge Rd., State Hwy. 34, P.G. & E. Transmission Line, Stony Creek Rd., County Rd. 8003 County line County line (This division excludes Sutter Creek city)</p> <p>Jackson Division, including Jackson city</p> <p>Bounded by State Hwy. 34, Ridge Rd. State Hwy. 34, Clinton Rd., Avis Rd., Pine Grove Rd., County Rd. 8028 County line County Rd. 8003, Stony Creek Rd., P.G. & E. Transmission Line</p> <p>Pine Grove-Silver Lake Division</p> <p>Bounded by County line County line County line, County Rd. 8028 Pine Grove Rd., Avis Rd., Clinton Rd., State Hwy. 34, Ridge Rd., Lupe Rd., County Rd. 8037, Charlestown- Volcano Rd., Shake Ridge Rd., County Rd. 8016, Fiddle- stick-Silver Lake Rd., Unnamed road</p>	

NAME AND BOUNDARY DESCRIPTION	Sheet 2 of 2
<p>Amador Co.</p> <p>Sutter Creek-Plymouth Division, including Amador city Plymouth city Sutter Creek city</p> <p>Bounded by County line Unnamed road, Fiddletown-Silver Lake Rd., County Rd. 8016, Shake Ridge Rd., Charlestown-Volcano Rd., County Rd. 8037, Lupe Rd. Ridge Rd., State Hwy. 65, Sutter Creek city limits, Sutter Creek-Ione Back Cut Off, Horse Creek Rd., State Hwy. 97, State Hwy. 54 County line</p>	

NAME AND BOUNDARY DESCRIPTION	Sheet 1 of 2
<p>Butte Co.</p> <p>Biggs Division, including Biggs city</p> <p>Bounded by Butte Creek, Sacramento Northern Rwy., Ash Creek, State Hwy. 87 Shippee Rd., U.S. Hwy. 99E, Oroville-Willows Hwy., Western Canal, Feather River, Oroville-Gridley Hwy. Unnamed stream, West Biggs-Gridley Rd., Faris Rd., Gridley- Colusa Rd. County line</p> <p>Chico Division, coextensive with Chico city</p> <p>Chico Rural Division, including Chico Vecino (uninc.) Mulberry (uninc.)</p> <p>Bounded by County line Big Chico Creek, Mountain Rd., State Hwy. 47, Humboldt Rd., Schott Rd., Little Chico Creek, Little Chico Creek-Butte Creek Diversion Channel, Butte Creek Oroville-Chico Hwy., Midway Rd., Hegan Lane, Butte City Hwy., Dayton-Durham Hwy., Ord Ferry Rd. County line (This division excludes Chico city.)</p> <p>Durham Division</p> <p>Bounded by Ord Ferry Rd., Dayton-Durham Hwy., Hegan Lane Midway Rd., Oroville-Chico Hwy., Butte Creek, U.S. Hwy. 99E Ash Creek, Sacramento Northern Rwy., Butte Creek, County line County line</p>	

NAME AND BOUNDARY DESCRIPTION	Sheet 2 of 2
<p>Butte Co.</p> <p>Feather Falls Division</p> <p>Bounded by County line County line County line Oroville-Forbestown Rd., Ponderosa Way, Enterprise Rd., Lumpkin Rd., South Fork Feather River, North Fork Feather River</p> <p>Gridley Division, including Gridley city</p> <p>Bounded by Gridley-Colusa Rd., Faris Rd., West Biggs-Gridley Rd., Unnamed stream, Oroville-Gridley Hwy. Feather River County line County line</p> <p>Oroville Division, including Oroville city South Oroville (uninc.)</p> <p>Bounded by Pentz Rd., Clark Rd., Pentz Rd., Nelson Bar Rd., West Branch Feather River North Fork Feather River, South Fork Feather River Lumpkin Rd., Oroville-Forbestown Rd., Mount Ida Rd., Foothill Blvd., Oroville Bangor Hwy., V4 Rd., Walmer Rd., Oroville Marysville Hwy. (Palermo Rd.), Baggett Marysville Rd., U.S. Hwy. Alt. 40, Western Canal, Oroville-Willows Hwy., U.S. Hwy. 99E, Shippee Rd., State Hwy. 87, U.S. Hwy. 99E</p> <p>Palermo Division</p> <p>Bounded by Western Canal, U.S. Hwy. Alt. 40, Baggett-Marysville Rd., Oroville-Marysville Hwy. (Palermo Rd.), Walmer Rd., V4 Rd., Oroville-Bangor Hwy., Foothill Blvd., Mount Ida Rd., Oroville-Forbestown Rd., Lumpkin Rd., Enterprise Rd., Ponderosa Way, Oroville-Forbestown Rd. County line County line Feather River</p>	

NAME AND BOUNDARY DESCRIPTION	Sheet 3 of 3
<p>Butte Co.</p> <p>Paradise Division, including Paradise (uninc.) Bounded by County line County line North Fork Feather River, West Branch Feather River, Nelson Bar Rd., Pentz Rd., Clark Rd., Pentz Rd., U.S. Hwy. 99E Butte Creek, Little Chico Creek-Butte Creek Diversion Channel, Little Chico Creek, Schott Rd., Humboldt Rd., State Hwy. 47, Mountain Rd., Big Chico Creek</p>	

NAME AND BOUNDARY DESCRIPTION	Sheet 1 of 1
<p>Colusa Co.</p> <p>Central Colusa Division, including Williams town Bounded by County line Willow Creek, Colusa Trough, Colusa Basin Drainage Canal County line Sand Creek Rd. (P13), Cortina School Rd. (P14), Hahn Rd. (P15), Evans Rd. (130), County Rd. 8028, Vineyard Rd. (129), Meyers Rd. (17A), East Camp Rd. (127), Walnut Drive (P126), Leesville Rd. (P34), King Rd. (54), Manor Rd. (50), Freshwater Rd. (19B), Danley Rd., Fairview Rd., (P22), Danley Rd. (P21), Maxwell-Sites Rd. (P3), Glenn-Colusa Canal</p> <p>East Colusa Division, including Colusa city Bounded by County line County line County line Colusa Basin Drainage Canal, Colusa Trough, Willow Creek</p> <p>West Colusa Division Bounded by County line Glenn-Colusa Canal, Maxwell-Sites Rd. (P3), Danley Rd. (P21), Fairview Rd. (P22), Danley Rd. (P21), Freshwater Rd. (19B), Manor Rd. (50), King Rd. (54), Leesville Rd. (P34), Walnut Drive (P126), East Camp Rd. (127), Meyers Rd. (17A), Vineyard Rd. (129), County Rd. 8028, Evans Rd. (130), Hahn Rd. (P15), Cortina School Rd. (P14), Sand Creek Rd. (P13) County line County line</p>	

NAME AND BOUNDARY DESCRIPTION	Sheet 1 of 1
<p>Calaveras Co.</p> <p>Angels Division, including Angels city Bounded by Langford-Pacheco Rd., Hunt Rd., Angels Rd., Poole Station Rd., Mine Rd., Fricat City Rd., Ponderosa Way, Calaveritas Creek, O'Neil Creek, Mountain Ranch-Sheep Ranch Rd., Avery Sheep Ranch Rd. Fullen Rd., Darby Knob Rd., State Hwy. 24, Utica Powerhouse Rd., South Ditch, Peppermint Creek Rd., Peppermint Creek-Camp Nine Cut-Off, Camp Nine Rd. County line South Gulch, Lind-Milton Rd.</p> <p>San Andreas Division, including San Andreas (uninc.) Bounded by County line Ponderosa Way, Mokelumne Hill-Threeway Rd., Ponderosa Way, Jesus Maria Rd., Mountain Ranch-Ranch Railroad Flat Rd., Mountain Ranch-Sheep Ranch Rd. O'Neil Creek, Calaveritas Creek, Ponderosa Way, Fricat City Rd., Mine Rd., Poole Station Rd., Angels Rd., Hunt Rd., Langford-Pacheco Rd., Lind-Milton Rd., South Gulch County line</p> <p>West Point-Wilseyville Division Bounded by County line County line Camp Nine Rd., Peppermint Creek-Camp Nine Cut-Off, Peppermint Creek Rd. South Ditch, Utica Powerhouse Rd., State Hwy. 24, Darby Knob Rd., Fullen Rd., Avery Sheep Ranch Rd., Mountain Ranch-Sheep Ranch Rd., Mountain Ranch-Ranch Railroad Flat Rd., Jesus Maria Rd., Ponderosa Way, Mokelumne Hill-Threeway Rd., Ponderosa Way</p>	

NAME AND BOUNDARY DESCRIPTION	Sheet 1 of 7
<p>Contra Costa Co.</p> <p>Alamo-Danville Division, including Alamo (uninc.) Danville (uninc.) Diablo (uninc.) Bounded by P.G. & E. Power Line, North Gate Rd. (Mt. Diablo Blvd.) South Gate Rd. (Mt. Diablo Scenic Blvd.), Black Hawk Rd., Dougherty Ranch Rd. County line County line, Rocky Ridge, Improved Army Access Rd., Unnamed ridge (Army Access Rd. extended), Las Trampas Ridge, Tice Creek</p> <p>Ambrose Division, including Pittsburg West (uninc.) Shore Acres (uninc.) Bounded by County line Line from County line to Willow Creek, Willow Creek, P.G. & E. Power Line State Hwy. 4 (Freeway), Lawlor Ravine, P.G. & E. Power line, Bailey Rd., State Hwy. 4 (Freeway, Arnold Industrial Hwy.) Camino Andres, Contra Costa Canal, Compton Ave., Port Chicago Hwy., Cunningham Ranch Rd., Pier 4 Trestle Roadway, Pier 4 Trestle Roadway extended</p> <p>Antioch Division, including Antioch city Bounded by New York Slough, Line from New York Slough to County line, County line State Hwy. 24 (Antioch Bridge, Bridgehead Rd.), Neroly Rd. Contra Costa Canal Standard Oil Ave., P.G. & E. Power Line, Waterfront Rd., East fence line of Dow Chemical Company, East fence line of Dow Chemical Company extended</p>	

CENSUS COUNTY DIVISION BOUNDARY DESCRIPTIONS

NAME AND BOUNDARY DESCRIPTION	Sheet 2 of 7
<p>Contra Costa Co.</p> <p>Brentwood-Byron Division, including Brentwood city</p> <p>Bounded by Lone Tree Way, Empire Ave., Neroly Rd., O'Hara Ave., Brownstone Rd., State Hwy. 4, Delta Rd., Rock Slough (South Channel) County line County line Vasco Rd., Camino Diablo Rd., Marsh Creek Rd., Deer Valley Rd.</p> <p>Briones Division</p> <p>Bounded by Cummings Skyway, State Hwy. 4 (Franklin Canyon Rd.), Martinez city limits, Martinez city limits, Alhambra Valley Rd., Briones Valley Rd. Bear Creek Rd., Wildcat Canyon Rd., Shasta Rd., County line Grizzly Peak Blvd., Beloit Ave., Kenyon Ave., Lake Dr., Richmond city limits, San Pablo Dam Rd., Unnamed road, Castro Rd., Alhambra Valley Rd. (Pinole Valley Rd.), P.G. & E. Power Line, State Hwy. 4 (Franklin Canyon Rd.), Hercules town limits, U.S. Hwy. 40 (Freeway) (This division excludes Martinez and Richmond cities and Hercules town)</p> <p>Clayton-Tassajara Division</p> <p>Bounded by State Hwy. 4 (Arnold Industrial Hwy., Freeway), Bailey Rd., P.G. & E. Power Line, Pittsburg city limits, P.G. & E. Power Line, Somersville Rd., Contra Costa Canal, Antioch city limits, Contra Costa Canal Hillcrest Rd., Lone Tree Way, Deer Valley Rd., Marsh Creek Rd., Camino Diablo Rd., Vasco Rd. County line Dougherty Ranch Rd., Black Hawk Rd., South Gate Rd. (Mt. Diablo Scenic Blvd.), North Gate Rd. (Mt. Diablo Blvd.) Oak Grove Rd., Ygnacio Valley Rd., Concord city limits, Kirkner Pass Rd., Myrtle Dr., Holly Dr., Port Chicago U.S. Naval Magazine fence line (This division excludes Antioch and Concord cities)</p>	

NAME AND BOUNDARY DESCRIPTION	Sheet 3 of 7
<p>Contra Costa Co.</p> <p>Concord Division, including Concord city El Monte (uninc.) Pleasant Hill (uninc.) (part)</p> <p>Bounded by State Hwy. 4 (Arnold Industrial Hwy.), Port Chicago U.S. Naval Magazine fence line, Holly Dr., Myrtle Dr. Kirkner Pass Rd., Concord city limits Concord city limits, Ygnacio Valley Rd., Oak Grove Rd., Concord city limits, Monument Blvd. Walnut Creek, State Hwy. 24 (Freeway), State Hwy. 21 (Freeway), Concord city limits, State Hwy. 21 (Freeway), Willow Pass Rd., Contra Costa Hwy. (Old State Hwy. 21,) 2nd Ave. South (Diablo), Buchanan Field Rd.</p> <p>Crockett Division</p> <p>Bounded by County line Line from County line to Nevada Dock Private Rd., Nevada Dock Private Rd., Pomona, McEwen Rd. State Hwy. 4 (Franklin Canyon Rd.), Cummings Skyway Old U.S. Hwy. 40, P.G. & E. Power Line</p> <p>El Cerrito Division, coextensive with El Cerrito city</p> <p>Kensington Division</p> <p>Bounded by Richmond city limits, Lake Dr., Kenyon Ave. Beloit Ave., Grizzly Peak Blvd. County line County line El Cerrito city limits (This division excludes El Cerrito and Richmond cities)</p>	

NAME AND BOUNDARY DESCRIPTION	Sheet 4 of 7
<p>Contra Costa Co.</p> <p>Lafayette Division, including Lafayette (uninc.)</p> <p>Bounded by Alhambra Valley Rd., Reliez Valley Rd., Grayson Rd. Taylor Blvd., Pleasant Hill Rd., North Branch Las Trampas Creek, P.G. & E. Power Line, Sacramento Northern Rwy., Tice Valley Blvd., Dollar Ranch Private Road, Tice Creek P.G. & E. Power Line, Rheem Blvd. Glorietta Blvd., Acalanes Rd., State Hwy. 24 (Freeway), Upper Happy Valley Rd., Los Arabis Rd., Estates Dr., Canyon Rd., Upper Happy Valley Rd., Happy Valley Rd., Briones Valley Rd.</p> <p>Martinez Division, including Martinez city Martinez East (uninc.) Pacheco (uninc.)</p> <p>Bounded by Pomona, Nevada Dock Private Rd., Nevada Dock Private Rd. extended, Line from Nevada Dock Private Rd. extended to County line, County line Line from County line to S.P. R.R. spur track, S.P. R.R. spur track, Waterfront Rd., Solano Way (Avon Rd.), State Hwy. 4 (Arnold Industrial Hwy.), Buchanan Field Rd., 2nd Ave. South (Diablo), Contra Costa Hwy. (Old State Hwy. 21) Golf Club Rd., Paso Nogal, Pleasant Hill Rd., Taylor Blvd., Grayson Rd., Reliez Valley Rd. Alhambra Valley Rd., Martinez city limits, State Hwy. 4, (Franklin Canyon Rd.), McEwen Rd.</p> <p>Oakley-Bethel Division</p> <p>Bounded by County line County line Rock Slough (South Channel), Delta Rd., State Hwy. 4, Brownstone Rd., O'Hara Ave., Neroly Rd., Empire Ave., Lone Tree Way Hillcrest Rd., Contra Costa Canal, Neroly Rd., State Hwy. 24 (Bridgehead Rd., Antioch Bridge)</p>	

NAME AND BOUNDARY DESCRIPTION	Sheet 5 of 7
<p>Contra Costa Co.</p> <p>Orinda-Moraga Division, including Orinda (uninc.) Orinda Village (uninc.)</p> <p>Bounded by Shasta Rd., Wildcat Canyon Rd., Bear Creek Rd., Happy Valley Rd., Upper Happy Valley Rd., Canyon Rd., Estates Dr., Los Arabis Rd., Upper Happy Valley Rd., State Hwy. 24 (Freeway), Acalanes Rd., Glorietta Blvd., Rheem Blvd., P.G. & E. Power Line Tice Creek, Las Trampas Ridge, Unnamed ridge (Army Access road extended), Improved Army Access road, Rocky Ridge County line County line</p> <p>Pinole-Hercules Division, including Hercules town Pinole town</p> <p>Bounded by County line Hercules town limits, State Hwy. 4 (Franklin Canyon Rd.), P.G. & E. Power Line Alhambra Valley Rd. (Pinole Valley Rd.), Pinole town limits, U.S. Hwy. 40 (Freeway), Pinole town limits Pinole town limits, County line</p> <p>Pittsburg Division, including Pittsburg city Pittsburg East (uninc.)</p> <p>Bounded by County line Line from County line to New York Slough, New York Slough, East fence line of Dow Chemical Company extended, East fence line of Dow Chemical Company, Waterfront Rd., P.G. & E. Power Line, Standard Oil Ave., Contra Costa Canal, Somersville Rd. P.G. & E. Power Line, Pittsburg city limits, P.G. & E. Power Line Lawlor Ravine, State Hwy. 4 (Freeway), P.G. & E. Power Line, Willow Creek, Line from Willow Creek to County line</p>	

NAME AND BOUNDARY DESCRIPTION	Sheet 6 of 7
<p>Contra Costa Co.</p> <p>Pleasant Hill Division, including Pleasant Hill (uninc.) (part)</p> <p>Bounded by Pase Nogal, Golf Club Rd. Contra Costa Hwy. (Old State Hwy. 21), Willow Pass Rd., State Hwy. 21 (Freeway), Concord city limits, State Hwy. 21 (Freeway), State Hwy. 24 (Freeway), Walnut Creek, Monument Blvd., S.P. R.R., Mayhew Way, State Hwy. 21/24 (Freeway) Geary Rd., Pleasant Hill Rd. Taylor Blvd., Pleasant Hill Rd., Paso Nogal (This division excludes Concord city)</p> <p>Port Chicago Division, including Port Chicago (uninc.)</p> <p>Bounded by County line Pier 4 Trestle Roadway extended, Pier 4 Trestle Roadway, Cunningham Ranch Rd., Port Chicago Hwy., Compton Ave., Contra Costa Canal Camino Andres, State Hwy. 4 (Arnold Industrial Hwy.) Solano Way (Avon Rd.), Waterfront Rd., S.P. R.R. spur track, Line from S.P. R.R. spur track to County line</p> <p>Richmond Division, including Richmond city</p> <p>Bounded by Pinole town limits, U.S. Hwy 40 (Freeway), Pinole town limits, Alhambra Valley Rd. (Pinole Valley Rd.) Castro Rd., Unnamed road, San Pablo Dam Rd., Richmond city limits Richmond city limits, El Cerrito city limits, County line County line (This division excludes San Pablo Division, El Cerrito city, and Pinole town)</p>	

NAME AND BOUNDARY DESCRIPTION	Sheet 1 of 1
<p>Del Norte Co.</p> <p>Crescent City Division, including Crescent City city Crescent City Northwest (Uninc.) Northcrest (Uninc.)</p> <p>Bounded by Smith River, U.S. Hwy. 199, Old Hwy. South Fork, French Hill Rd., Bear Basin Rd. County line South Fork Smith River, South Fork Rd., Rock Creek, Childs Hill, Hamilton Rd., U.S. Hwy. 101, Bluff Rd., Damnation Creek State line</p> <p>Klamath Division</p> <p>Bounded by Damnation Creek, Bluff Rd., U.S. Hwy. 101, Hamilton Rd., Childs Hill, Rock Creek, South Fork Rd., South Fork Smith River County line County line State line</p> <p>Smith-River-Gasquet Division</p> <p>Bounded by State line County line Bear Basin Rd., French Hill Rd., Old Hwy. South Fork, U.S. Hwy. 199, Smith River State line</p>	

NAME AND BOUNDARY DESCRIPTION	Sheet 7 of 7
<p>Contra Costa Co.</p> <p>Rodeo Division</p> <p>Bounded by County line P.G. & E. Power Line, Old U.S. Hwy. 40, Cummings Skyway U.S. Hwy. 40 (Fwy.) Hercules town limits (This division excludes Hercules town)</p> <p>San Pablo Division, comprising San Pablo city, and County area within the corporate limits of San Pablo city</p> <p>Walnut Creek Division, including Pleasant Hill (Uninc.) (Part) Saranap (Uninc.) Walnut Creek city Walnut Heights (Uninc.)</p> <p>Bounded by Pleasant Hill Rd., Geary Rd., State Hwy. 21/24 (Fwy.), Mayhew Way, S.P. R.R., Monument Blvd. Concord city limits, Oak Grove Rd., North Gate Rd. (Mt. Diablo Blvd.) P.G. & E. Power Line Tice Creek, Dollar Ranch Private Road, Tice Valley Blvd., Sacramento Northern Rwy., P.G. & E. Power Line, North Branch Las Trampas Creek, Pleasant Hill Rd. (This division excludes Concord city)</p>	

NAME AND BOUNDARY DESCRIPTION	Sheet 1 of 2
<p>El Dorado Co.</p> <p>American River Division</p> <p>Bounded by County line Sierra Nevada Divide, Imaginary line from Sierra Nevada Divide to Tamarack Lake, Tamarack Lake, Tamarack Lake Creek, Upper Echo Lake, Echo Lake, Echo Lake Creek, Upper Truckee River, Four Lakes Creek County line Barney Ridge Rd., State Hwy. 104, County Rd. 8069, County Rd. 8068, Caldor Camp Rd., Long Canyon, North Fork Cosumnes River, Sciaroni Rd., State Hwy. 80 (Happy Valley Rd.), Auburn Rd., Camp Creek, Water Tank Rd., Sly Park Rd., Flemings Grade Rd., Flemings Grade-Starks Grade Cut-Off, Starks Grade Rd., Snows Rd., Camino Ditch, U.S. Hwy. 50, Carson Rd., North Canyon Rd., County Rd. 8014, Iowa Canyon, Yankee John Creek, Mosquito Rd., Georgetown-Wentworth (Springs) Rd., County Rd. 8081, Pilot Creek</p> <p>Georgetown Divide Division</p> <p>Bounded by County line Pilot Creek, County Rd. 8081, Georgetown-Wentworth (Springs) Rd., Mosquito Rd., Yankee John Creek South Fork American River, Indian Creek, Gold Hill (Four Corners) Rd., Cold Springs Rd., Cold Springs Creek, Weber Creek, South Fork American River, County line County line</p> <p>Lake Valley Division</p> <p>Bounded by County line County line County line Four Lakes Creek, Upper Truckee River, Echo Lake Creek, Echo Lake, Upper Echo Lake, Tamarack Lake Creek, Tamarack Lake, Imaginary line from Tamarack Lake to Sierra Nevada Divide, Sierra Nevada Divide</p>	

CENSUS COUNTY DIVISION BOUNDARY DESCRIPTIONS

NAME AND BOUNDARY DESCRIPTION	Sheet 2 of 2
<p>El Dorado Co.</p> <p>Placerville Division, including Placerville city</p> <p>Bounded by South Fork American River Iowa Canyon, County Rd. 8014, North Canyon Rd., Carson Rd., U.S. Hwy. 50, Camino Ditch, Snows Rd. Weber Creek, Weber Creek Reservoir, Weber Creek Cold Springs Creek, Cold Springs Rd., Gold Hill (Four Corners) Rd., Indian Creek</p> <p>Rescue-Fairplay Division</p> <p>Bounded by South Fork American River, Weber Creek, Weber Creek Reservoir, Weber Creek, Snows Rd., Newtown Rd., Starks Grade Rd. Starks Grade-Flemings Grade Cut-Off, Flemings Grade Rd., Sly Park Rd., Water Tank Rd., Camp Creek, Aukum Rd., State Hwy. 80 (Happy Valley Rd.), Sciaroni Rd., North Fork Cosumnes River, Long Canyon, Caldor Camp Rd., County Rd. 8068, County Rd. 8069, State Hwy. 104, Barney Ridge Rd. County line County line</p>	

NAME AND BOUNDARY DESCRIPTION	Sheet 2 of 9
<p>Fresno Co.</p> <p>Clovis Division, including Clovis city</p> <p>Bounded by County line, Friant Dam Friant-Hern Canal, Toll House Rd. (State Hwy. 168), Herndon Ave., Temperance Ave. Belmont Ave., S.P.R.R. (Friant Branch), Fresno city limits Winery Ave., Fresno city limits limits, Chestnut Ave., Herndon Ave., Millbrook Ave., Shephard Ave., Friant Rd., Rice Rd., Parrin Ave., Blackstone Ave., County line (This division excludes Fresno city)</p> <p>Coalinga Division, including Coalinga city</p> <p>Bounded by Cantua Creek, Derrick Ave. (State Hwy. 33), Harlan Ave., Stanislaus Ave., Mt. Whitney Ave. Colusa Ave., Fresno-Coalinga Rd., El Dorado Ave., Jayne Ave., Sutter Ave., Coalinga-Avenal Rd. (State Hwy. 33) County line County line</p> <p>College Division</p> <p>Bounded by <u>Part One</u> Herndon Ave. Chestnut Ave., Fresno city limits Fresno city limits Fresno city limits, Fresno Ave.</p> <p><u>Part Two</u> Fresno city limits Winery Ave., Fresno city limits</p> <p>Shields Ave., Fresno city limits Fresno city limits (This division excludes Fresno city)</p>	

NAME AND BOUNDARY DESCRIPTION	Sheet 1 of 9
<p>Fresno Co.</p> <p>Bullard Division</p> <p>Bounded by County line, Tolstachi Rd. extended, Tolstachi Rd., Alluvial Ave., West Ave., Herndon Ave. Fresno Ave. Fresno city limits, A.T. & S.F.R.R., Shaw Ave., Santa Fe Ave. Marks Ave., Herndon Ave., Valentine Ave., Alluvial Ave., Valentine Ave., Valentine Ave. extended (East line of Secs. 35 and 26, T.12S, R. 19E.) (This division excludes Fresno city)</p> <p>Calwa-Kalaga Division</p> <p>Bounded by Fresno city limits, Chestnut Ave., A.T.&S.F.R.R. Temperance Ave. American Ave. East Ave., Jensen Ave., S.P. R.R. (This division excludes Fresno city)</p> <p>Caruthers-Raisin City Division</p> <p>Bounded by North Ave., Chateau Fresno Ave., Central Ave., Cornelia Ave., American Ave., Brawley Ave., Adams Ave., Marks Ave., South Ave. East Ave., Clarkson Ave., Elm Ave. Elkhorn Ave. Fresno Slough, Fish Slough, McMillin Grade, Dickenson Ave.</p>	

NAME AND BOUNDARY DESCRIPTION	Sheet 3 of 9
<p>Fresno Co.</p> <p>Figanden Division</p> <p>Bounded by Shaw Ave. Fresno city limits Fresno city limits Fresno city limits (This division excludes Fresno city)</p> <p>Firebaugh Division, including Firebaugh city</p> <p>Bounded by County line County line, P.G. & E. Power Line, S.P. R.R. (Firebaugh Branch), Shaw Ave., Santa Fe Grade Ashlan Ave., Jerrold Ave., Shields Ave., Little Panoche Rd., County line County line</p> <p>Fowler Division, including Fowler town</p> <p>Bounded by American Ave., Temperance Ave., Central Ave. McCall Ave. Manning Ave., Fowler Ave., Dinuba Ave., Clovis Ave., Floral Ave. East Ave.</p> <p>Fresno Division, comprising Fresno city County areas within the corporate limits of Fresno city</p>	

Fresno Co.	NAME AND BOUNDARY DESCRIPTION	Sheet 4 of 9
Huron Division, including Huron city	Bounded by Mt. Whitney Ave., Bishop Ave., Laguna Ave., Dickenson Ave., Excelsior Ave. County line County line, Coalinga-Avenal Rd. (State Hwy. 33) Sutter Ave., Jayne Ave., El Dorado Ave., Fresno-Coalinga Rd., Colusa Ave.	
Kearney-Herndon Division, including Highway city (uninc.)	Bounded by County line Valentine Ave. extended (East line of Secs. 26 and 35, T.12S. R.19E.), Valentine Ave., Alluvial Ave., Valentine Ave. Herndon Ave., Marks Ave., Santa Fe Ave., Shaw Ave., Marks Ave., Weber Ave., Fresno city limits, Clinton Ave., S.P.R.R., Marks Ave. extended, Marks Ave. American Ave., Cornelia Ave., Central Ave. Chateau Fresno Ave., Barstow Ave., Monroe Ave., Monroe Ave. extended (This division excludes Fresno city)	
Kerman Division, including Kerman city	Bounded by County line Monroe Ave. extended, Monroe Ave., Barstow Ave., Chateau Fresno Ave., North Ave., Dickenson Ave. McMullin Grade Fish Slough, Fresno Slough By-Pass, James Rd., Whites Bridge Rd. (State Hwy. 180), Fresno Slough	

Fresno Co.	NAME AND BOUNDARY DESCRIPTION	Sheet 6 of 9
Mendota Division, including Mendota city	Bounded by Little Panoche Rd., Shields Ave., Jerrold Ave., Ashlan Ave., Santa Fe Grade, Shaw Ave., S.P. R.R. (Firebaugh Branch), P.G. & E. Power Line County line, Fresno Slough, Whites Bridge Rd., Panoche Rd., Derrick Ave. (State Hwy. 33) Cantua Creek County line, Little Panoche Rd.	
Orange Cove Division, including Orange Cove city	Bounded by American Ave. County line County line Crawford Ave.	
Parlier-Del Ray Division including Parlier city	Bounded by Central Ave., Goodfellow Ave., Kings River Kings River, Floral Ave. extended, County line MacDonough Ave., Nebraska Ave., Marshall Ave., Rose Ave. Bethel Ave., Manning Ave., McCall Ave.	
Pinedale Division	Bounded by County line Blackstone Ave., Perrin Ave., Rice Rd., Friant Rd., Shepherd Ave., Millbrook Ave. Herndon Ave. West Ave., Alluvial Ave., Toletachi Rd., Toletachi Rd. extended, County line	

Fresno Co.	NAME AND BOUNDARY DESCRIPTION	Sheet 5 of 9
Kingsburg Division, including Kingsburg city	Bounded by Rose Ave. Marshall Ave., Nebraska Ave., MacDonough Ave. County line, Elkhorn Ave. Bethel Ave., U.S. Hwy. 99, Bethel Ave.	
Laton Division, including Laton (uninc.)	Bounded by Elkhorn Ave. County line County line Elm Ave.	
McLane Division	Bounded by <u>Part One</u> Fresno city limits, Shields Ave., Fresno city limits Fresno city limits (Winery Ave.) Fresno city limits Fresno city limits <u>Part Two</u> Fresno city limits (McKinley Ave.) Chestnut Ave. extended, Chestnut Ave. Belmont Ave., Fresno city limits Fresno city limits (This division excludes Fresno city)	

Fresno Co.	NAME AND BOUNDARY DESCRIPTION	Sheet 7 of 9
Reedley Division, including Merritt-Peck Colonies(uninc.) Reedley city	Bounded by Kings River, Friant-Kern Canal Friant-Kern Canal, American Ave., Crawford Ave. County line, Floral Ave. extended Kings River	
Riverdale Division, including Riverdale(uninc.)	Bounded by Elkhorn Ave. Elm Ave. County line, Excelsior Ave., Dickenson Ave., Laguna Ave., Bishop Ave., Mt. Whitney Ave. Howard Ave., Carini Ave., Elkhorn Grade	
Sanger Division, including Sanger city	Bounded by Toll House Rd. (State Hwy. 16E) Friant-Kern Canal, Kings River Goodfellow Ave., Central Ave., McCall Ave., Central Ave. Temperance Ave., Church Ave., DeWolf Ave., Belmont Ave., Temperance Ave., Herndon Ave.	
San Joaquin-Tranquillity Division, including San Joaquin city	Bounded by Panoche Rd., Whites Bridge Rd. (State Hwy. 180) James Rd., Fresno Slough By-Pass, Fish Slough, Fresno Slough, Elkhorn Rd., Elkhorn Grade, Carini Ave., Howard Ave. Mt. Whitney Ave., Stanislaus Ave., Harlan Ave. Derrick Ave. (State Hwy. 33)	

CENSUS COUNTY DIVISION BOUNDARY DESCRIPTIONS

Fresno Co.	NAME AND BOUNDARY DESCRIPTION	Sheet 8 of 9
Selma Division, including Selma city		
Bounded by Floral Ave., Clovis Ave., Dinuba Ave., Fowler Ave., Manning Ave. Bethel Ave., U.S. Hwy. 99, Bethel Ave. Elkhorn Ave. Elm Ave., Clarkson Ave., East Ave.		
Sierra Division		
Bounded by County line County line County line, American Ave. Friant-Kern Canal, Friant Dam		
South Fresno Division		
Bounded by California Ave., Fresno city limits S.P. R.R., Jensen Ave., East Ave. South Ave. Marks Ave., Adams Ave., Brawley Ave., American Ave., Marks Ave. (This division excludes Fresno city)		
Sunnyside Division.		
Bounded by Fresno city limits, S.P. R.R. (Friant Branch), Belmont Ave. DeWolf Ave., Church Ave., Temperance Ave. A.T. & S.F. R.R. Chestnut Ave., Fresno city limits, Belmont Ave., Chestnut Ave., Chestnut Ave. extended (This division excludes Fresno city)		

Fresno Co.	NAME AND BOUNDARY DESCRIPTION	Sheet 9 of 9
West Fresno Division		
Bounded by <u>Part One</u> Shaw Ave., A.T. & S.F. R.R. Fresno city limits Fresno city limits, Weber Ave. Marks Ave.		
<u>Part Two</u> S.P. R.R., Clinton Ave., Fresno city limits Fresno city limits Fresno city limits, California Ave. Marks Ave., Marks Ave. extended (This division excludes Fresno city)		

Glenn Co.	NAME AND BOUNDARY DESCRIPTION	Sheet 1 of 1
Orland Division, including Orland city		
Bounded by County line County line County Rd. 1-29 extended, County Rd. 1-29, County Rd. Pl-29, Provident Blvd. (Pl-V), County Rd. Pl-30, Plaza Rd. (3-S), County Rd. 3-33, Kanawha Rd. (3-D), Elk Creek-Willows- (Alder Springs) Rd. (Pl-50, Pl00, P300), Elk Creek-Newville Rd. (P306), Alder Springs Rd. (307), County Rd. 311, Black Butte River County line		
Willows Division, including Willows city		
Bounded by Black Butte River, County Rd. 311, Alder Springs Rd. (307), Elk Creek-Newville Rd. (P306), Elk Creek-Willows (Alder Springs) Rd. (P300, Pl00, Pl-50), Kanawha Rd. (3-D), County Rd. 3-33, Plaza Rd. (3-S), County Rd. Pl-30, Provident Blvd. (Pl-V), County Rd. Pl-29, County Rd. 1-29, County Rd. 1-29 extended County line County line County line		

Humboldt Co.	NAME AND BOUNDARY DESCRIPTION	Sheet 1 of 4
Arcata Division, including Arcata city		
Bounded by Mad River, P.G. & E. Electric Transmission line County line Mad River, Showers Creek, Spring Valley Creek, Stapp Rd., Showers Pass Rd., Kneeland Rd., Butler Valley Rd., P.G. & E. Electric Transmission line, Jacoby Creek, Arcata Bay, Humboldt Bay State line		
Eureka Division, coextensive with Eureka city		
Eureka Southeast Division, including Bayview-Rosewood (uninc.) Cuttan (uninc.) Ryans Slough (uninc.) Bird, Daby, Gunther, and Woodley Islands		
Bounded by Arcata Bay, Jacoby Creek, P.G. & E. Electric Transmission Line, Butler Valley Rd., Kneeland Rd., Lawrence Creek Unnamed branch of Lawrence Creek, McCloud Creek-Blanton Prairie Trail, Salmon Creek-Elk River Divide, Unnamed road, Unnamed branch of Salmon Creek, Salmon Creek Humboldt Bay, Eureka city limits, Humboldt Bay (This division excludes Eureka city)		
Ferndale Division, including Ferndale city		
Bounded by Eel River Price Creek, Price Creek Rd., McClellan Ranch Rd., Bear River Ridge Rd., Monument Rd., Mt. Pierce Lookout Rd., Monument Ridge-Happy Valley Rd., Cuneo Creek Rd., Mattole Rd., Wilder Ridge Rd., Homsyde Creek, Upper East Fork Honeydew Creek, A line from head of Upper East Fork Honey- dew Creek to Kings Peak, A line from Kings Peak to head of South Fork Big Flat Creek, South Fork Big Flat Creek, Big Flat Creek State line State line		

Humboldt Co.	NAME AND BOUNDARY DESCRIPTION	Sheet 2 of 4
<p>Fortuna Division, including Fortuna city Rohnerville (uninc.)</p> <p>Bounded by Humboldt Bay, Salmon Creek, Unnamed branch of Salmon Creek, Unnamed road, Salmon Creek-Elk River Divide, McCloud Creek-Blanton Prairie Trail, Unnamed branch of Lawrence Creek, Lawrence Creek, Kneeland Rd., Showers Pass Rd., Stapp Rd., Spring Valley Creek, Showers Creek, Mad River County line Six Rivers National Forest boundary, Charles Mountain Ridge, Windbigler Ranch-Charles Mountain Rd., Alderpoint Rd., Martin Creek, Larabee Creek, Maxwell Creek, Van Duzen River-Eel River Divide (Chalk Mountains, Oak Ridge, Scotia Bluffs) A line from the nearest summit on the Van Duzen River-Eel River Divide to the Northwestern Pacific R.R. bridge over the Van Duzen River, Van Duzen River, Eel River State line</p>		
<p>Garberville Division</p> <p>Bounded by Bull Creek Rd., U.S. Hwy. 101, South Fork Eel River, Eel River, Larabee Creek, Martin Creek, Alderpoint Rd., Windbigler Ranch-Charles Mountain Rd., Charles Mountain Ridge Six Rivers National Forest boundary, County line County line State line, Big Flat Creek, South Fork Big Flat Creek, A line from head of South Fork Big Flat Creek to Kings Peak, A line from Kings Peak to head of Upper East Fork Honeydew Creek, Upper East Fork Honeydew Creek, Honeydew Creek, Wilder Ridge Rd., Mattole Rd.</p>		

Humboldt Co.	NAME AND BOUNDARY DESCRIPTION	Sheet 4 of 4
<p>Trinity-Klamath Division</p> <p>Bounded by County line County line P.G. & E. Electric Transmission line Redwood Creek, U.S. Hwy. 299, Three Creeks Rd., Indian Field Ridge Trail, Bair Rd., Pine Ridge Trail, Coyote Peak-Buck Rock Rd., Bald Hills Rd., Prairie Creek-Klamath River Divide (Holter Ridge), Prairie Creek-Klamath River Divide Rd., California Barrel Company Rd., Prairie Creek Redwood State Park boundary, U.S. Hwy. 101</p>		

Humboldt Co.	NAME AND BOUNDARY DESCRIPTION	Sheet 3 of 4
<p>North Coastal Division, including Blue Lake city Trinidad town</p> <p>Bounded by County line U.S. Hwy. 101, Prairie Creek Redwood State Park boundary, California Barrel Company Rd., Prairie Creek-Klamath River Divide Rd., Prairie Creek-Klamath River Divide (Holter Ridge), Bald Hills Rd., Coyote Peak-Buck Rock Rd., Pine Ridge Trail, Bair Rd., Indian Field Ridge Trail, Three Creeks Rd., U.S. Hwy. 299, Redwood Creek P.G. & E. Electric Transmission line, Mad River State line</p> <p>Scotia Division, including Rio Dell (uninc.) Scotia (uninc.)</p> <p>Bounded by Van Duzen River, A line from Northwestern Pacific R.R. bridge over the Van Duzen River to the nearest peak on the Van Duzen River-Eel River Divide, Van Duzen River-Eel River Divide (Chalk Mountains, Oak Ridge, Scotia Bluffs), Maxwell Creek Larabee Creek, Eel River, South Fork Eel River, U.S. Hwy. 101 Bull Creek Rd. Oneco Creek Rd., Monument Ridge-Happy Valley Rd., Mt. Pierce Lookout Rd., Monument Rd., Bear River Ridge Rd., McLellan Ranch Rd., Price Creek Rd., Price Creek, Eel River</p>		

Imperial Co.	NAME AND BOUNDARY DESCRIPTION	Sheet 1 of 3
<p>Brawley Division, coextensive with Brawley city</p> <p>Brawley Rural Division</p> <p>Bounded by County Rd. 48A, County Rd. PWA, County Rd. 48A, County Rd. PWED, County Rd. P50, County Rd. PWCO, County Rd. 52B, State Hwy. 111, County Rd. P54, County Rd. PECA, County Rd. 58C East Highline Canal County Rd. 36A extended, County Rd. 36A, County Rd. P 36, County Rd. PEF, County Rd. P36, Proposed FAS 1225, New River County Rd. PWJA, County Rd. 33A, Westside Main Canal (This division excludes Brawley city)</p> <p>Callexico Division, including Callexico city</p> <p>Bounded by County Rd. 9C extended, County Rd. 9C, County Rd. P9, County Rd. P10A, County Rd. 10G, County Rd. PWCA, County Rd. P11B, U.S. Hwy. 99, County Rd. DWD, County Rd. 10D, County Rd. EBA, U.S. Hwy. 99, County Rd. P11C, County Rd. PESD, County Rd. P10B East Highline Canal, All American Canal International Boundary Westside Main Canal</p> <p>Calipatria Division, including Calipatria city</p> <p>Bounded by County line Coachella Canal, County Rd. 6H01 County Rd. P58C, County Rd. PECA, County Rd. P54 State Hwy. 111, New River, Salton Sea</p> <p>El Centro Division, coextensive with El Centro city</p>		

CENSUS COUNTY DIVISION BOUNDARY DESCRIPTIONS

NAME AND BOUNDARY DESCRIPTION	Sheet 2 of 3
Imperial Co.	
El Centro Rural Division	
Bounded by County Rd. P27A, County Rd. WRC, County Rd. P27A, County Rd. WLC, County Rd. P24, County Rd. 8011, County Rd., PEF, County Rd. 26C, County Rd. 3G01, County Rd. P27B Alamo River, County Rd. 23B, County Rd. EXC, San Diego and Arizona Eastern Hwy., County Rd. PEL County Rd. P11C, U.S. Hwy. 99, County Rd., EBA, County Rd. 10B, County Rd. DWL, U.S. Hwy. 99, County Rd. P11B, County Rd. PWCA, County Rd. 10C, County Rd. F10A, County Rd. P9, County Rd. 9C, County Rd. 9C extended Westside Main Canal, County Rd. WUC (This division excludes El Centro city)	
Holtville Division, including Holtville city	
Bounded by County Rd. P36, County Rd. 36A, County Rd. 36A extended, East Highline Canal County Rd. F10B, County Rd. PESD, County Rd. P11C County Rd. PEL, San Diego and Arizona Eastern Hwy., County Rd. EXC, County Rd. 23B, Alamo River	
Imperial Division, including Imperial city	
Bounded by Proposed FAS 1225, County Rd. P36, County Rd. PEF, County Rd. P36 Alamo River County Rd. P27B, County Rd. 3G01, County Rd. 26C, County Rd. PEF, County Rd. 8011, County Rd. P24, County Rd. WLC, County Rd. P27A, County Rd. WRC, County Rd. P27A County Rd. WUC, Westside Main Canal, County Rd. 33A, County Rd. FWJA, New River	

NAME AND BOUNDARY DESCRIPTION	Sheet 3 of 3
Imperial Co.	
Imperial East Division	
Bounded by County line State line, Imperial Dam, All American Canal, Pilot Knob Check and Wasteway, State line State line, International Boundary All American Canal, East Highline Canal, County Rd. 6H01, Coachella Canal (This division excludes Imperial city)	
Imperial West Division	
Bounded by County line Salton Sea, San Felipe Creek, U.S. Hwy. 99, Westside Main Canal International Boundary County line (This division excludes Imperial city)	
Westmorland Division, including Westmorland city	
Bounded by New River State Hwy. 111, County Rd. 52B, County Rd. FWCC, County Rd. P50, County Rd. PWED County Rd. 48A, County Rd. FWHA, County Rd. 48A Westside Main Canal, U.S. Hwy. 99, San Felipe Creek, Salton Sea	
Winterhaven-Bard Division	
Bounded by Imperial Dam State line State line Pilot Knob Check and Wasteway, All American Canal	

NAME AND BOUNDARY DESCRIPTION	Sheet 1 of 2
Inyo Co.	
Bishop Division, including Bishop city	
Bounded by County line State Hwy. 63 (Westgard Pass Rd.) County Farm Rd., Baker Creek, Thunder and Lightning Lake, Inconsolable Range County line	
Death Valley Division	
Bounded by Racetrack Valley Rd., North Hwy., State line State line County line Wingate Rd., Indian Ranch Rd., Trona-Wildrose Rd., Panamint Valley Rd., State Hwy. 127 (Death Valley Hwy.), Saline Valley Rd., Ubehebe Rd., Racetrack Valley Rd.	
Independence Division	
Bounded by Inconsolable Range, Thunder and Lightning Lake, Baker Creek, County Farm Rd., State Hwy. 63 (Westgard Pass Rd.), County line State line, North Hwy., Racetrack Valley Rd., Ubehebe Rd., Saline Valley Rd. State Hwy. 127 (Death Valley Hwy.), Dolomite Loop Rd., Owenyo Lone Pine Rd., Manzanar Reward Rd., U.S. Hwy. 6 and 395, Shepherd Creek, Williamson Creek, A line from Williamson Creek to County line County line	

NAME AND BOUNDARY DESCRIPTION	Sheet 2 of 2
Inyo Co.	
Lone Pine Division, including Lone Pine (uninc.)	
Bounded by A line from County line to Williamson Creek, Williamson Creek, Shepherd Creek, U.S. Hwy. 6 and 395, Manzanar Reward Rd., Owenyo Lone Pine Rd., Dolomite Loop Rd., State Hwy. 127 (Death Valley Hwy.) Panamint Valley Rd., Trona-Wildrose Rd., Indian Ranch Rd., Wingate Rd. County line County line	

Kern Co.	NAME AND BOUNDARY DESCRIPTION	Sheet 1 of 5
	Arvin-Lamont Division, including Arvin (uninc.) Lamont (uninc.)	
	Bounded by Buena Vista Blvd., Fairfax Rd., Mountain View Rd., Weed Patch Hwy. (State Rte. 143), Miller Rd., Comanche Dr., U.S. Hwy. 466 (Tehachapi Hwy.) Bear Mountain Blvd. (State Rte. 140), Tower Line Rd., Sycamore Rd., Tejon Hwy., Herring Rd., Rancho Dr., David Rd., Rancho Rd. Sebastian Rd., Weed Patch-Wheeler Ridge Rd. U.S. Hwy. 99 (Golden State Hwy.)	
	Bakersfield Division, comprising Bakersfield city County area within the corporate limits of Bakersfield city	
	Bakersfield East Division,	
	Bounded by China Grade Loop, Alfred Harrell Hwy. Alfred Harrell Hwy., State Hwy. 178 (State Rte. 57), Comanche Dr. Miller Rd., Weed Patch Hwy. (State Rte. 143), Brundage Lane, Bakersfield city limits Bakersfield city limits (This division excludes Bakersfield city)	

Kern Co.	NAME AND BOUNDARY DESCRIPTION	Sheet 3 of 5
	Greenfield-Panama Division	
	Bounded by Stockdale Hwy., Buena Vista Rd., Panama Lane Cottonwood Rd., Buena Vista Blvd., U.S. Hwy. 99 (Union Ave.), Copus Rd. Old River Rd. (Maricopa Hwy.), Millux Rd., Hill Rd., Millux Rd., Coles Levee Rd., Union Rd., Enos Lane, Enos Lane (Shafter Hwy.)	
	Lake Isabella Division	
	Bounded by County line Los Angeles Aqueduct U.S. Hwy. 466, Steuber Rd., West line of Sec. 23, T. 32S., R. 33E., South line of Secs. 15, 16, and 17, T. 32S., R. 33E., County Rd. 66 (City Dump Rd.), East line of Sec. 19, T. 32S., R. 33E., U.S. Hwy. 466 (Tehachapi Hwy.), Comanche Dr., State Hwy. 178 (State Rte. 57), Alfred Harrell Hwy., China Grade Loop, Bakersfield city limits, Manor, Manor extended, Day extended, P.G. & E. Power Line, Unnamed private road, N. Chester Ave. (State Rte. 142), James Rd. State Hwy. 65 (Porterville Hwy.) (This division excludes Bakersfield city)	
	McFarland-Delano Rural Division, including McFarland city	
	Bounded by County line, Delano city limits, County line State Hwy. 65 (Porterville Hwy.) Poso Creek, Kimberlina Rd. extended (South line of Sec. 23, T. 27S., R. 26E.), Kimberlina Rd., Galloway Canal, U.S. Hwy. 466 (Famoso Hwy.), Smith Ave., McCombs Ave. Central Valley Hwy., Corcoran Rd. (This division excludes Delano city)	

Kern Co.	NAME AND BOUNDARY DESCRIPTION	Sheet 2 of 5
	Bakersfield Northwest Division	
	Bounded by Seventh Standard Rd. U.S. Hwy. 99, Kern River, Manor, Bakersfield city limits Stockdale Hwy. Kern River, Friant-Kern Canal (This division excludes Bakersfield city)	
	Bakersfield South Division,	
	Bounded by Stockdale Hwy., Bakersfield city limits, Brundage Lane Weed Patch Hwy. (State Rte. 143), Mountain View Rd., Fairfax Rd. Buena Vista Blvd., Cottonwood Rd., Panama Lane Buena Vista Rd. (This division excludes Bakersfield city)	
	Buttonwillow Division	
	Bounded by Lordo Hwy., Rowlee Rd., Seventh Standard Rd. Enos Lane (Shafter Hwy.) U.S. Hwy. 399 (Part-Bakersfield Hwy.) Tupman Rd., Adohr Rd., West Side Canal	
	Delano Division, coextensive with Delano city	
	East Kern Division, including Mojave (uninc.) Midgecrest (uninc.)	
	Bounded by County line County line County line Los Angeles Aqueduct	

Kern Co.	NAME AND BOUNDARY DESCRIPTION	Sheet 4 of 5
	Oildale Division,	
	Bounded by James Rd., N. Chester Ave. (State Rte. 142), Unnamed private road P.G. & E. Power Line, Day extended, Manor extended, Manor Kern River U.S. Hwy. 99 (Golden State Hwy.), State Hwy. 65 (Porterville Hwy.)	
	Rosedale Division	
	Bounded by Seventh Standard Rd. Friant-Kern Canal, Kern River Stockdale Hwy. Enos Lane (Shafter Hwy.)	
	Shafter Division, including Shafter city	
	Bounded by Merced Ave., Wasco Ave., Kimberlina Rd., Kimberlina Rd. extended (North line of Sec. 26, T. 27S., R. 26E.), Poso Creek State Hwy. 65 (Porterville Hwy.) U.S. Hwy. 99, Seventh Standard Rd. Rowlee Rd.	
	Tehachapi Division, including Tehachapi city	
	Bounded by Bear Mountain Blvd. (State Rte. 140), U.S. Hwy. 466 (Tehachapi Hwy.), West line of Sec. 20, T. 32S., R. 33E., County Rd. 66 (City Dump Rd.), North line of Secs. 20, 21, and 22, T. 32S., R. 33E., East line of Sec. 22, T. 32S., R. 33E., Steuber Rd., U.S. Hwy. 466 (Tehachapi Hwy.) Los Angeles Aqueduct County line U.S. Hwy. 99 (Golden State Hwy.), Weed Patch-Wheeler Ridge Rd., Sebastian Rd., Rancho Rd., David Rd., Rancho Dr., Herring Rd., Tejon Hwy., Sycamore Rd., Tower Line Rd.	

CENSUS COUNTY DIVISION BOUNDARY DESCRIPTIONS

Kern Co.	NAME AND BOUNDARY DESCRIPTION	Sheet 5 of 5
Wasco Division, including Wasco city		
Bounded by	County line Corcoran Rd., Central Valley Hwy., McCombs Ave., Smith Ave., U.S. Hwy. 466 (Famoso Hwy.), Calloway Canal, Kimberlina Rd., Wasco Ave. Merced Ave., Rowlee Rd., Lerdo Hwy. State Hwy. 33 (Airline Hwy.)	
Westside Division, including		
Ford City (uninc.) Maricopa city South Taft (uninc.) Taft city Taft Heights (uninc.)		
Bounded by	County line State Hwy. 33 (Airline Hwy.), Lerdo Hwy., West Side Canal, Adohr Rd., Tugman Rd., U.S. Hwy. 399 (Taft-Bakersfield Hwy.), Enos Lane, Union Rd., Coles Leves Rd., Milllux Rd., Hill Rd., Millux Rd., Old River Rd. (Maricopa Hwy.), Copus Rd., U.S. Hwy. 99 (Golden State Hwy.) County line County line	

Kings Co.	NAME AND BOUNDARY DESCRIPTION	Sheet 2 of 2
Hanford Southeast Division		
Bounded by	Grangeville Blvd. County line Kansas Ave. 10th Ave. (Central Valley Hwy.), Hanford city limits (This division excludes Hanford city)	
Lemoore Division, including Lemoore city		
Bounded by	County line Excelsior Ave., 16th Ave. Kent Ave., 21st Ave., Jackson Ave. County line	
Stratford Division		
Bounded by	Jackson Ave., 21st Ave., Kent Ave. 16th Ave., Nevada Ave., Kings River, Tule River, Liberty Farms South Canal Utica Ave. 25th Ave., Arroyo Pino, Blakely Canal, Quail Ave. extended, Quail Ave., 30th Ave., Plymouth Ave., County line	

Kings Co.	NAME AND BOUNDARY DESCRIPTION	Sheet 1 of 2
Armona Division, including Armona (uninc.)		
Bounded by	County line Last Chance Ditch, A.T. & S. Rwy., Hanford city limits, 10th Ave., (Central Valley Hwy.) Kansas Ave. 16th Ave., Excelsior Ave., County Line (This division excludes Hanford city)	
Avenal Division, including Avenal (uninc.)		
Bounded by	County line Plymouth Ave., 30th Ave., Quail Ave., Quail Ave. extended, Blakely Canal, Arroyo Pino, 25th Ave., King Rd. County line County line	
Corcoran Division, including Corcoran city		
Bounded by	Kansas Ave. County line County line King Rd., 25th Ave., Utica Ave., Liberty Farms South Canal, Tule River, Kings River, Nevada Ave., 16th Ave.	
Hanford Division, coextensive with Hanford city		
Hanford Northeast Division, including Hanford Northwest (uninc.)		
Bounded by	County line County line Grangeville Blvd., Hanford city limits A.T. & S. Rwy., Last Chance Ditch (This division excludes Hanford city)	

Lake Co.	NAME AND BOUNDARY DESCRIPTION	Sheet 1 of 1
Lakeport Division, including Lakeport city		
Bounded by	County line, State Hwy. 20, Blue Lake Rd., Scotts Creek Rd., State Hwy. 20, State Hwy. 29, Lucerne Cut-Off, Clear Lake Clear Lake, Point Lake-Valley Rd. extended, Point Lake- Valley Rd., Lower Lake Rd., Diener Rd., State Hwy. 29 Battle Rock Rd., Kelsey Creek, High Valley Creek, High Valley Creek extended, County line County line	
Lower Lake-Middletown Division		
Bounded by	Clear Lake, Sulphur Bank Mine Rd. extended, Sulphur Bank Mine Rd., Sulphur Bank Rd., State Hwy. 20 County line County line County line, High Valley Creek extended, High Valley Creek, Kelsey Creek, Battle Rock Rd., State Hwy. 29, Diener Rd., Lower Lake Rd., Point Lake-Valley Rd., Point Lake-Valley Rd. extended, Clear Lake (This division includes Rattlesnake Island in Clear Lake)	
Upper Lake-Clear Lake Oaks Division		
Bounded by	County line County line State Hwy. 20, Sulphur Bank Rd., Sulphur Bank Mine Rd., Sulphur Bank Mine Rd. extended, Clear Lake, Lucerne Cut- Off, State Hwy. 29, State Hwy. 20, Scotts Creek Rd., Blue Lake Rd., State Hwy. 20 County line	

Yassen Co.	NAME AND BOUNDARY DESCRIPTION	Sheet 1 of 2
Big Valley Division		
Bounded by County line Ash Valley Rd., County Rd. 3063, County Rd. 8060, County Rd. 8059, Joint Hwy. 14, Heartfailure Grade Dow Flat Rd., Eagle Lake Rd., Harvey Valley-Eagle Lake Rd., County Rd. 8032, County Rd. 8044, Pittville Rd., Feather Lake Rd. County line		
Honey Lake Division		
Bounded by State Game Refuge Boundary State line County line Wales Canyon, Honey Lake, Susan River Canal, Wendel Farm to Market Rd., Antola Rd., Wendel Rd., Southern Pacific R.R.		
Nadeline Plains Division		
Bounded by County line State line State Game Refuge Boundary, Southern Pacific R.R., Karlo Rd., Willow Creek, Horse Lake Rd., Joint Hwy. 14, (County Rd. 8269) Merrillville Rd. (County Rd. 8269), Joint Hwy. 14, County Rd. 8059, County Rd. 8060, County Rd. 8063, Ash Valley Rd.		

Los Angeles Co.	NAME AND BOUNDARY DESCRIPTION	Sheet 1 of 8
Burbank Division, coextensive with Burbank city		
Calabasas Division		
Bounded by County line, Calvert extended, Los Angeles city limits Los Angeles city limits State line County line (This division excludes Los Angeles city)		
Compton Division, including Carson (uninc.) Compton city Lynwood city		
Bounded by Los Angeles city limits, 107th Pl., Lynwood city limits, South Gate city limits South Gate city limits, Paramount city limits, Long Beach city limits, Compton city limits, Long Beach city limits, Los Angeles city limits Los Angeles city limits Los Angeles city limits (This division excludes Long Beach, Los Angeles, Paramount, and South Gate cities)		
Downey-Norwalk Division, including Artesia city Bellflower city Dairy Valley city Downey city Norwalk city Paramount city		
Bounded by Downey city limits, Santa Fe Springs city limits Santa Fe Springs city limits, Dairy Valley city limits, County line Long Beach city limits, Dairy Valley city limits, Bellflower city limits, Long Beach city limits Paramount city limits, Downey city limits (This division excludes Long Beach and Santa Fe Springs cities)		

Yassen Co.	NAME AND BOUNDARY DESCRIPTION	Sheet 2 of 2
Susanville Division, including Susanville city		
Bounded by Merrillville Rd. (County Rd. 231, County Rd. 8263, County Rd. 8269), Joint Hwy. 14, Horse Lake Rd., Willow Creek, Karlo Rd. Southern Pacific R.R., Wendel Rd., Antola Rd., Wendel Farm to Market Rd., Susan River Canal Honey Lake, Wales Canyon, County line County Rd. 8240, State Hwy. 29, Eagle Lake Rd., County Rd. 8262		
Westwood Division, including Westwood (uninc.)		
Bounded by Feather Lake Rd., Pittville Rd., County Rd. 8044, County Rd. 8038, Harvey Valley-Eagle Lake Rd., Eagle Lake Rd., Dow Flat Rd., Heartfailure Grade Joint Hwy. 14, County Rd. 8269, Merrillville Rd. (County Rd. 8263, County Rd. 231), County Rd. 8262, Eagle Lake Rd., State Hwy. 29, County Rd. 8240 County line County line		

Los Angeles Co.	NAME AND BOUNDARY DESCRIPTION	Sheet 2 of 8
East San Gabriel Valley Division, including Azusa city Baldwin Park city Claremont city Covina city Glendora city Hillgrove (uninc.) Industry city Irwindale city La Puente city La Verne city Pomona city Walnut city West Covina city		
Bounded by Azusa city limits, Angeles National Forest boundary County line County line Fullerton Rd., Unnamed power line, Industry city limits, Peck Rd., San Gabriel River, Industry city limits, San Gabriel River, Irwindale city limits, Duarte city limits (This division excludes Duarte city)		
Glendale Division, including Glendale city		
Bounded by Glendale city limits, Angeles National Forest boundary Angeles National Forest boundary, Millally Canyon, Pickens Canyon Wash, Foothill Blvd., La Granada way, Vista Bonita Way, Verdugo Blvd., Glendale city limits Los Angeles city limits Los Angeles city limits, Burbank city limits, Los Angeles city limits (This division excludes Burbank and Los Angeles cities)		

CENSUS COUNTY DIVISION BOUNDARY DESCRIPTIONS

Los Angeles Co.	NAME AND BOUNDARY DESCRIPTION	Sheet 3 of 8
	Inglewood Division, including Gardena city Hawthorne city Inglewood city Lawndale city Lennox (uninc.) Bounded by Los Angeles city limits Los Angeles city limits Los Angeles city limits, Torrance city limits, Redondo Beach city limits Redondo Beach city limits, Manhattan Beach city limits, El Segundo city limits, Los Angeles city limits (This division excludes El Segundo, Los Angeles, Manhattan Beach, Redondo Beach, and Torrance cities)	
	Long Beach-Lakewood Division, including Lakewood city Long Beach city Signal Hill city Bounded by Compton city limits, Long Beach city limits, Bellflower city limits Dairy Valley city limits, Long Beach city limits, County line Long Beach city limits (State line) Long Beach city limits, Compton city limits (This division excludes Bellflower, Compton, and Dairy Valley cities)	
	Los Angeles Division, including Beverly Hills city Culver City city Los Angeles city San Fernando city West Hollywood (uninc.) Bounded by Los Angeles city limits Los Angeles city limits, Long Beach city limits Los Angeles city limits (State line) Los Angeles city limits, Los Angeles city limits (State line) Los Angeles city limits, Los Angeles city limits (State line), Los Angeles city limits, Calvert extended, County line (This division excludes Long Beach city)	

Los Angeles Co.	NAME AND BOUNDARY DESCRIPTION	Sheet 5 of 8
	Pasadena Division, including Altadena (uninc) La Canada-Flintridge (uninc) Pasadena city San Marino city South Pasadena city Bounded by Angeles National Forest boundary, Pasadena city limits, Unnamed power line, Pasadena city limits, Angeles National Forest boundary Sierra Madre city limits, Arcadia city limits, Michillinda Blvd., Arcadia city limits Huntington Dr. (South Rdwy.), San Marino city limits, Alhambra city limits, Los Angeles city limits Los Angeles city limits, Glendale city limits, Verdugo Blvd., Vista Bonita Way, La Granada Way, Foothill Blvd., Pickens Canyon Wash, Mullally Canyon (This division excludes Alhambra, Arcadia, Glendale, Los Angeles, and Sierra Madre cities)	
	Santa Monica Division, coextensive with Santa Monica city	
	South Antelope Valley Division, including Palmdale (uninc) Quartz Hill (uninc) (part) Bounded by Bouquet Canyon Rd., Elizabeth Lake-Pine Canyon Rd., Godde Hill Rd., 60th W., Ave. "M", 140th E., Ave. "S", County Line County line Angeles National Forest boundary, Azusa city limits, Duarte city limits, Monrovia city limits, Arcadia city limits, Sierra Madre city limits, Angeles National Forest boundary, Pasadena city limits, Unnamed power line, Pasadena city limits, Angeles National Forest boundary, Glendale city limits, Los Angeles city limits U.S. Hwy. 6 (Sierra Hwy.), Placerita Canyon Rd., Sand Canyon Rd., S.P. R.R., West line of Ts. 4 and 5N., R. 14W., South line of T. 6N., R. 14W., Bouquet Canyon Rd. (This division excludes Arcadia, Azusa, Duarte, Glendale, Los Angeles, Monrovia, Pasadena, and Sierra Madre cities)	

Los Angeles Co.	NAME AND BOUNDARY DESCRIPTION	Sheet 4 of 8
	Newhall Division, including Newhall (uninc.) Bounded by North line of T. 6N., Rs. 18, 17, and 16W., East line of T. 6N., R. 16W., North line of Secs. 19 through 24, T. 6N., R. 15W. North line of Sec. 19, T. 6N., R. 14W., East line of Sec. 19, T. 6N., R. 14W., South line of Sec. 19, T. 6N., R. 14W., East line of T. 6N., R. 15W., North line of T. 5N., R. 15W., East line of T. 5 and 4 N., R. 15W., S.P. R.R., San Canyon Rd. Placerita Canyon Rd., U.S. Hwy. 6 (Sierra Hwy.), Los Angeles city limits County line (This division excludes Los Angeles city)	
	North Antelope Valley Division, including Lancaster (uninc.) Quartz Hill (uninc.) (part) Bounded by County line County line Ave. "S", 140th E., Ave. "M", 60th W., Godde Hill Rd., Elizabeth Lake-Pine Canyon Rd., Bouquet Canyon Rd., South line of T. 6N., R. 14W., West line of T. 6N., R. 14W., North line of Sec. 30, T. 6N., R. 14W., West line of Sec. 20, T. 6N., R. 14W., South line of Sec. 18, T. 6N., R. 14W., South line of Secs. 13 through 18, T. 6N., R. 15W., West line of T. 6N., R. 15W., South line of T. 7N., Rs. 16, 17, and 18W. County line (This division excludes Los Angeles city)	
	Palos Verdes Division, including Avalon city Iomita (uninc.) Palos Verdes Estates city Rolling Hills city Rolling Hills Estates city Bounded by Torrance city limits Los Angeles city limits State line State line (This division excludes Los Angeles and Torrance cities, and includes San Clemente and Santa Catalina Islands)	

Los Angeles Co.	NAME AND BOUNDARY DESCRIPTION	Sheet 6 of 8
	South Bay Cities Division, including El Segundo city Hermosa Beach city Manhattan Beach city Redondo Beach city Bounded by Los Angeles city limits El Segundo city limits, Manhattan Beach city limits, Redondo Beach city limits Redondo Beach city limits State line, Los Angeles city limits (This division excludes Los Angeles city)	
	Southeast Division, including Bell city Bell Gardens (uninc) Commerce city East Los Angeles (uninc) Florence Graham (uninc) Huntington Park city Maywood city South Gate city Vernon city Bounded by Los Angeles city limits Monterey Park city limits, Montebello city limits, Pico Rivera city limits, Downey city limits, South Gate city limits South Gate city limits, Lynwood city limits, 107th Pl., Los Angeles city limits Los Angeles city limits (This division excludes Downey, Los Angeles, Lynwood, Montebello, Monterey Park, and Pico Rivera cities)	

Los Angeles Co.	NAME AND BOUNDARY DESCRIPTION	Sheet 7 of 8
<p>Southwest San Gabriel Valley Division, including Alhambra city Montebello city Monterey Park city Rosemead city San Gabriel city South San Gabriel (uninc.)(part) Temple city (uninc.)(part)</p> <p>Bounded by Alhambra city limits, San Marino city limits, Huntington Dr. (South Rdwy.) Arcadia city limits, Duarte Rd., Oak Ave., Garibaldi Ave., Encinita Ave., S.F.R.R., Rosemead city limits, Walnut Grove Ave., San Gabriel Blvd., Montebello city limits Montebello city limits Montebello city limits, Monterey Park city limits, Los Angeles city limits (This division excludes Arcadia, Los Angeles, and San Marino cities)</p> <p>Torrance Division, coextensive with Torrance city</p> <p>Upper San Gabriel Valley Division, including Arcadia city Bradbury city Duarte city El Monte city Monrovia city Sierra Madre city South El Monte city South San Gabriel (uninc.)(part) Temple city (uninc.)(part)</p> <p>Bounded by Sierra Madre city limits, Arcadia city limits, Monrovia city limits, Duarte city limits Duarte city limits, Irwindale city limits, San Gabriel River, Industry city limits, San Gabriel River Whittier Narrows Flood Control Dam Montebello city limits, San Gabriel Blvd., Walnut Grove Ave., Rosemead city limits, S.P.R.R., Encinita Ave., Garibaldi Ave., Oak Ave., Duarte Rd., Arcadia city limits, Michilinda Blvd., Arcadia city limits, Sierra Madre city limits (This division excludes Industry, Irwindale, Montebello, and Rosemead cities)</p>		

Madera Co.	NAME AND BOUNDARY DESCRIPTION	Sheet 1 of 2
<p>Chowchilla Division, including Chowchilla city</p> <p>Bounded by County line Chowchilla River, Ash Slough, Madera Canal, Berenda Creek Ave. 20$\frac{1}{2}$, Rd. 22, Ave. 20 Rd. 14, Ave. 22$\frac{1}{2}$, State Hwy. 124, Ave. 22$\frac{1}{2}$, Rd. 13</p> <p>Dairyland Division</p> <p>Bounded by County line Rd. 13, Ave. 22$\frac{1}{2}$, State Hwy. 124, Ave. 22$\frac{1}{2}$, Rd. 14 Ave. 20, Rd. 16, Ave. 18, Rd. 17, Ave. 17$\frac{1}{2}$, Rd. 16$\frac{1}{2}$ Ave. 16$\frac{1}{2}$, Rd. 17, Rd. 17 extended Fresno River, Fresno River - County line levee County line</p> <p>Madera Division, coextensive with Madera city</p> <p>Madera North Division</p> <p>Bounded by Ave. 20, Rd. 22, Ave. 20$\frac{1}{2}$, Berenda Creek, Madera Canal Fresno River Madera city limits, Fresno River Rd. 17 extended, Rd. 17, Ave. 16$\frac{1}{2}$, Rd. 16$\frac{1}{2}$, Ave. 17$\frac{1}{2}$ Rd. 17, Ave. 18, Rd. 16 (This division excludes Madera city)</p>		

Los Angeles Co.	NAME AND BOUNDARY DESCRIPTION	Sheet 8 of 8
<p>Whittier Division, including East Whittier (uninc) Mirada Hills city Pico Rivera city Santa Fe Springs city Whittier city</p> <p>Bounded by Whittier Narrows Flood Control Dam, San Gabriel River, Peck Rd., Industry city limits, Unnamed power line Fullerton Rd., County line County line Dairy Valley city limits, Santa Fe Springs city limits, Pico Rivera city limits, Montebello city limits (This division excludes Dairy Valley, Industry, and Montebello cities)</p>		

Madera Co.	NAME AND BOUNDARY DESCRIPTION	Sheet 2 of 2
<p>Madera Southeast Division</p> <p>Bounded by Fresno River, Madera Canal Unnamed canyon, County line County line State Hwy. 145, Madera city limits (This division excludes Madera city)</p> <p>Madera Southwest Division</p> <p>Bounded by County line-Fresno River levee, Fresno River Madera city limits, State Hwy. 145 County line County line (This division excludes Madera city)</p> <p>Oakhurst-North Fork Division</p> <p>Bounded by County line County line Unnamed canyon, Madera Canal Ash Slough, Chowchilla River, County line</p>		

CENSUS COUNTY DIVISION BOUNDARY DESCRIPTIONS

Marin Co.	NAME AND BOUNDARY DESCRIPTION	Sheet 1 of 5
	Lucas-Gallinas Valley Division	
	Bounded by Big Rock Ridge Fire Rd., U.S. Hwy. 101 (Redwood Hwy.), Hamilton Air Force Base boundary, Hamilton Air Force Base Canal, Hamilton Air Force Base Canal extended (San Pablo Bay) County line Unnamed private road extended (San Pablo Bay), Unnamed private road, San Rafael city limits, Loma Alta Ridge Rd., Loma Alta Fire Rd., Lucas Valley Rd., Foster Creek, Roxy Gulch, Redwood (Racer) Canyon Rd., Big Rock Ridge Fire Rd. (This division excludes San Rafael city and Hamilton Air Force Base)	
	Mill Valley Division, including Mill Valley city	
	Bounded by Webb Creek, Unnamed road, Panoramic Hwy., Mountain Theatre Rd., Ridgecrest Blvd., Eldridge Grade, Indian Fire Rd., Blithedale Ridge Fire Rd., Larkspur city limits, Corte Madera town limits Corte Madera town limits, Meadow Crest Drive, Dollar Fire Trail, Redwood Hwy. easement fence, U.S. Hwy. 101 (Redwood Hwy.), State Hwy. 56 (Shoreline Hwy.), Tennessee Ave., Tennessee Valley Rd., Fort Cronkhite Military Reservation boundary State line (Pacific Ocean) State line (Pacific Ocean) (This division excludes Larkspur city, Corte Madera town, and Fort Cronkhite Military Reservation)	

Marin Co.	NAME AND BOUNDARY DESCRIPTION	Sheet 2 of 5
	Northeast Division, including Novato city	
	Bounded by Burdell Mountain Ridge, Litchenberg Fire Rd., Litchenberg Ranch Rd., County line County line Hamilton Air Force Base Canal extended (San Pablo Bay), Hamilton Air Force Base Canal, Hamilton Air Force Base boundary, U.S. Hwy. 101 (Redwood Hwy.), Big Rock Ridge Fire Rd., Rocky Hill Ridge Sausal Ridge, Corda Ridge (This division includes Hamilton Air Force Base)	
	Northwest Division	
	Bounded by County line Litchenberg Ranch Rd., Litchenberg Fire Rd., Burdell Mountain Ridge, Corda Ridge, Sausal Ridge, Rocky Hill Ridge, Big Rock Ridge Fire Rd., Redwood (Racer) Canyon Rd., Roxy Gulch, Foster Creek, Lucas Valley Road, Loma Alta Fire Rd. Dixon Ridge Fire Rd., San Geronimo-Nicasio Rd., Dixon Ridge Fire Rd., Devils Gulch Ridge Fire Rd. Mazza Fire Rd., Mazza Fire Rd. extended, Lagunitas Creek, Tomales Bay, State line (Bodega Bay)	

Marin Co.	NAME AND BOUNDARY DESCRIPTION	Sheet 3 of 5
	Ross Valley Division, including Corte Madera town Fairfax town Larkspur city Ross town San Anselmo city	
	Bounded by M.M.W.D. boundary, Lagunitas Creek, M.M.W.D. boundary, White's Hill Ridge Fire Rd., Sir Francis Drake Blvd., Gunsight Fire Rd., Loma Alta Ridge Rd., San Rafael city limits, Mount Tamalpais Cemetery boundary, San Anselmo city limits, San Rafael city limits, Larkspur city limits, San Quentin Point Ridge fence line, San Quentin Prison boundary, Sir Francis Drake Blvd. East, State Hwy. 69, Richmond-San Rafael Bridge County line Line from County line due west to intersection of Corte Madera town limits with San Francisco Bay shoreline, Corte Madera town limits, U.S. Hwy. 101 (Redwood Hwy.) Redwood Hwy. easement fence, Dollar Fire Trail, Meadow Crest Trail, Corte Madera town limits, Larkspur city limits, Blithedale Ridge Fire Rd., Indian Fire Rd., Eldridge Grade, Ridgecrest Blvd. Ridgecrest Blvd., Bolinas Ridge Fire Rd. (This division excludes San Rafael city and includes San Quentin Prison)	
	San Geronimo Valley Division	
	Bounded by Dixon Ridge Fire Rd., San Geronimo Nicasio Rd., Dixon Ridge Fire Rd. Gunsight Fire Rd., Sir Francis Drake Blvd., White's Hill Ridge Fire Rd., M.M.W.D. boundary M.M.W.D. boundary Shafter Fire Rd.	

Marin Co.	NAME AND BOUNDARY DESCRIPTION	Sheet 4 of 5
	San Rafael Division, including San Rafael city	
	Bounded by San Rafael city limits, Unnamed private road, Unnamed private road extended (San Pablo Bay) County line Richmond-San Rafael Bridge, State Hwy. 69, Sir Francis Drake Blvd. East, San Quentin Prison boundary, San Quentin Point Ridge fence line, Larkspur City limits, San Rafael city limits, San Anselmo town limits San Anselmo town limits, Mount Tamalpais Cemetery boundary (This division excludes San Anselmo town and San Quentin Prison)	
	Sausalito Division, including Sausalito city	
	Bounded by Sausalito Canal, Richardson Bay, Belvedere city limits, San Francisco Bay County line County line, State line (Pacific Ocean) State line (Pacific Ocean), Fort Cronkhite Military Reservation boundary, Tennessee Valley Rd., Tennessee Ave., State Hwy. 56 (Shoreline Hwy.), U.S. Hwy. 101 (Redwood Hwy.) (This division excludes Belvedere city and includes Fort Cronkhite Military Reservation)	
	Tiburon Division, including Belvedere city	
	Bounded by Corte Madera town limits, Line from intersection of Corte Madera town limits with San Francisco Bay Shoreline due east to County line County line County line, San Francisco Bay, Belvedere city limits, Richardson Bay, Sausalito Canal. U.S. Hwy. 101 (Redwood Hwy.) (This division excludes Corte Madera town and includes that part of Angel Island in Marin County)	

Marin Co.	NAME AND BOUNDARY DESCRIPTION	Sheet 5 of 5
West Division		
Bounded by Bodega Bay, Tomales Bay, Lagunitas Creek, Mazza Fire Rd. extended, Mazza Fire Rd., Devils Gulch Ridge Fire Rd., Shafter Fire Rd., Lagunitas Creek, M.M.W.D. boundary, Bolinas Ridge Fire Rd., Ridgecrest Blvd., Mountain Theatre Rd. Panoramic Hwy., Unnamed road, Webb Creek State line (Pacific Ocean)		

Mendocino Co.	NAME AND BOUNDARY DESCRIPTION	Sheet 1 of 4
Covelo Division		
Bounded by County line County line County line, Mount Sanhedrin-Bald Mountain-Brushy Mountain Ridge, Brushy Creek, Eel River Longvale Rd., Middle Fork Eel River, Eel River		
Fort Bragg Division, including Fort Bragg city		
Bounded by Tenmile River, Middle Fork Tenmile River A line from Middle Fork Tenmile River over Sherwood Peak to North Fork Hayworth Creek, North Fork Hayworth Creek, Hayworth Creek, North Fork Noyo River, Noyo River, Irmulco Rd. Willits-Fort Bragg Rd., State Hwy. 56, Hare Creek County line		
Hopland Division		
Bounded by Ukiah-Boonville Rd., U.S. Hwy. 101, Robertson Creek, Russian River, Morrison Creek County line County line Pardaloe Peak Divide, Fish Rock Rd., Rancharia Creek, Ornbau Creek, State Hwy. 48		

Mariposa Co.	NAME AND BOUNDARY DESCRIPTION	Sheet 1 of 1
Coulterville Division		
Bounded by County line, Yosemite National Park boundary, County line Yosemite National Park boundary, Ned Gulch Merced River, Lake McClure, Merced River County line		
Mariposa Division, including Hornitos town		
Bounded by Lake McClure, Merced River, Ned Gulch, Yosemite National Park boundary Yosemite National Park boundary County line County line, Merced River, Lake McClure		
Yosemite Division, comprising that part of Yosemite National Park in Mariposa County		

Mendocino Co.	NAME AND BOUNDARY DESCRIPTION	Sheet 2 of 4
Laytonville-Leggett Division		
Bounded by County line Eel River, Middle Fork Eel River, Longvale Rd., Eel River Outlet Creek, Cherry Creek, Alder Creek, South Fork Alder Creek, A line from South Fork Alder Creek to East Fork Long Valley Creek, East Fork Long Valley Creek, Long Valley Creek, U.S. Hwy. 101, Sherwood Rd., Fort Bragg-Sherwood Rd., A line over Sherwood Peak to Middle Fork Tenmile River, Middle Fork Tenmile River, Tenmile River County line		
Mendocino-Anderson Division		
Bounded by Hare Creek, State Hwy. 56, Willits-Fort Bragg Rd. Chamberlain Creek, North Fork Big River, Big River, South Fork Big River, Orr Springs Rd., Low Gap Rd., Pine Ridge Ukiah-Boonville Rd., State Hwy. 48, Ornbau Creek, Rancharia Creek, Horse Creek, A line from Horse Creek over Cold Springs Lookout to Elk Creek, Elk Creek County line		
Point Arena Division, including Point Arena city		
Bounded by Elk Creek, A line from Elk Creek over Cold Springs Lookout to Horse Creek, Horse Creek, Rancharia Creek Rancharia Creek, Fish Rock Rd., Pardaloe Peak Divide County line County line		

CENSUS COUNTY DIVISION BOUNDARY DESCRIPTIONS

Mendocino Co.	NAME AND BOUNDARY DESCRIPTION	Sheet 3 of 4
	Redwood-Potter Division	
	Bounded by Big River, A line from Big River over Irene Peak to Walker Creek, Walker Creek, Forsythe Creek, Reeves Canyon Rd., U.S. Hwy. 101, Laughlin Rd., West Side Redwood Valley Rd., Tomki Creek, Eel River, Thomas Creek County line Cold Creek, State Hwy. 20, Coyote Valley Reservoir, Old State Hwy. 15, U.S. Hwy. 101, Orr Springs Rd., Ackerman Creek, South Fork Ackerman Creek, Low Gap Rd. Orr Springs Rd., South Fork Big River	
	Ukiah Division, coextensive with Ukiah city	
	Ukiah Rural-Talmage Division	
	Bounded by South Fork Ackerman Creek, Ackerman Creek, Orr Springs Rd., U.S. Hwy. 101, Old State Hwy. 15, Coyote Valley Reservoir, State Hwy. 20, Cold Creek County line Morrison Creek, Russian River, Robertson Creek, U.S. Hwy. 101, Ukiah-Boonville Rd. Pine Ridge, Low Gap Rd. (This division excludes Ukiah city)	

Mendocino Co.	NAME AND BOUNDARY DESCRIPTION	Sheet 4 of 4
	Willits Division, including Willits city	
	Bounded by East Fork Long Valley Creek, A line from East Fork Long Valley Creek to South Fork Alder Creek, Alder Creek, Outlet Creek, Eel River, Brushy Creek, Brushy Mountain-Bald Mountain-Mount Sanhedrin Ridge County line, Thomas Creek, Eel River, Tomki Creek, West Side Redwood Valley Rd., Laughlin Rd. U.S. Hwy. 101, Reeves Canyon Rd., Forsythe Creek, Walker Creek, A line from Walker Creek over Irene Peak to Big River, Big River North Fork Big River, Chamberlain Creek, Willits-Fort Bragg Rd., Irmulco Rd., Noyo River, North Fork Noyo River, Hayworth Creek, North Fork Hayworth Creek, A line from North Fork Hayworth Creek up Sherwood Peak to Fort Bragg-Sherwood Rd., Fort Bragg-Sherwood Rd., U.S. Hwy. 101	

Merced Co.	NAME AND BOUNDARY DESCRIPTION	Sheet 1 of 3
	Atwater Division, including Atwater city	
	Bounded by Merced River State Hwy. 123, Henderson Lateral Canal, Franklin Rd., Santa Fe Drive, Livingston Canal, Buhach Rd. State Hwy. 122, McSwain Rd. Cressey Way, Atwater-Jordan Rd., Arena Way, U.S. Hwy. 99, Cressey Way, Santa Fe Drive	
	Dos Palos Division, including Des Palos city	
	Bounded by San Joaquin River County line San Joaquin and Kings River (Main) Canal Wild Duck Rd., Santa Fe Grade, Britto Rd., State Hwy. 32, Turner Island Rd., Erreca Rd.	
	Gustine Division, including Gustine city	
	Bounded by San Joaquin River Erreca Rd., Turner Island Rd. Palazzo Rd., Salt Slough Rd., Wolfson Rd., Mercy Springs Rd., Henry Miller Ave., Ingomar Grade, Peterson Rd., State Hwy. 41, McCabe Rd., Horseshoe Rd., McCabe Rd. County line	
	Hilmar-Irwin Division	
	Bounded by County line U.S. Hwy. 99, Griffith Ave., Griffith Ave. extended, Griffith Ave., First Ave., Van Clief Rd., Van Clief Rd. extended San Joaquin River County line	

Merced Co.	NAME AND BOUNDARY DESCRIPTION	Sheet 2 of 3
	Livingston-Delhi Division, including	
	Dehi (uninc.) Livingston city	
	Bounded by County line Oakdale Rd., Merced River, Santa Fe Drive, Cressey Way, U.S. Hwy. 99, Arena Way, Atwater-Jordan Rd., Cressey Way, McSwain Rd. State Hwy. 122 Van Clief Rd., First Ave., Griffith Ave., Griffith Ave. extended, Griffith Ave., U.S. Hwy. 99	
	Los Banos Division, including Los Banos city	
	Bounded by McCabe Rd., Horseshoe Rd., McCabe Rd., State Hwy. 41, Peterson Rd., Ingomar Grade, Henry Miller Ave., Mercy Springs Rd., Wolfson Rd., Salt Slough Rd., Palazzo Rd., Turner Island Rd., State Hwy. 32, Britto Rd., Santa Fe Grade, Wild Duck Rd., San Joaquin and Kings River (Main) Canal County line County line	
	Merced Division, comprising Merced city, and County area wholly within the corporate limits of Merced city	
	Merced Rural Division	
	Bounded by State Hwy. 122, Buhach Rd., Livingston Canal, Santa Fe Drive, Franklin Rd., Henderson Lateral Canal, Main Canal, Snelling Rd., Hornitos Rd. Main Canal, Yosemite Lake, Fairfield Canal, Yosemite Ave., Arboleda Drive, U.S. Hwy. 99 County line San Joaquin River, Van Clief Rd. extended, Van Clief Rd.	

Merced Co.	NAME AND BOUNDARY DESCRIPTION	Sheet 3 of 3
Planada-LeGrand Division, including Planada (uninc.) Bounded by Hornitos Rd. County line County line U.S. Hwy. 99, Arboleda Drive, Yosemite Ave., Fairfield Canal, Yosemite Lake, Main Canal		
Snelling Division Bounded by County line County line Hornitos Rd., Snelling Rd., Main Canal, Henderson Lateral Canal, State Hwy. 123, Merced River Oakdale Rd.		

Modoc Co.	NAME AND BOUNDARY DESCRIPTION	Sheet 2 of 2
Tule Lake Division Bounded by State line Ambrose Rd. Long Bell-Mud Springs Rd. County line		

Modoc Co.	NAME AND BOUNDARY DESCRIPTION	Sheet 1 of 2
Adin-Lookout Division Bounded by Long Bell-Mud Springs Rd., Ambrose Rd., Duncan Reservoir Rd., Duncan Reservoir, Blacks Canyon, Rattlesnake Butte Rd., Centerville Rd., Centerville-Westside Cutoff Westside Rd., Westside Canal, South Fork Pit River, West Valley Creek, West Valley Reservoir, Cedar Creek County line County line		
Alturas Division, including Alturas city Bounded by State line Dismal Creek Rd., Warner Range Ridge, Warner Range Ridge Rd., Warner Range Ridge, Summit Trail Rd., Warner Range Ridge, Line from Warner Range Ridge to East Creek, East Creek County line Cedar Creek, West Valley Reservoir, West Valley Creek, South Fork Pit River, Westside Canal, Westside Rd., Center- ville-Westside Cutoff, Centerville Rd., Rattlesnake Butte Rd., Blacks Canyon, Duncan Reservoir, Duncan Reservoir Rd., Ambrose Rd.		
Surprise Valley Division Bounded by State line State line County line East Creek, Line from East Creek to Warner Range Ridge, Warner Range Ridge, Summit Trail Rd., Warner Range Ridge, Warner Range Ridge Rd., Warner Range Ridge, Dismal Creek Rd.		

Mono Co.	NAME AND BOUNDARY DESCRIPTION	Sheet 1 of 1
Mono North Division Bounded by State line State line Pole Line Rd. (State Hwy. 40), Lundy Lake Rd., Lundy Canyon, Lundy Canyon extended County line		
Mono South Division Bounded by Lundy Canyon extended, Lundy Canyon, Lundy Lake Rd., Pole Line Rd. (State Hwy. 40) State line County line County line		

Monterey Co.	NAME AND BOUNDARY DESCRIPTION	Sheet 1 of 6
<p>Alisal Division, including Alisal (uninc.)</p> <p>Bounded by County line County line Jacques Hanlon Creek, Quail Creek, Encinal Rd., Old Stage Rd., Potter Rd. U.S. Hwy. 101, U.S. Hwy. 101 Fwy., Salinas city limits, Gabilan Creek, Matividad Rd., Old Stage Rd. (This division excludes Salinas city)</p>		
<p>Blanco-Spreckels Division</p> <p>Bounded by State Hwy. 118 (Watsonville Hwy.), Salinas city limits U.S. Hwy. 101 Fwy., U.S. Hwy. 101 Somavia Rd., Somavia Rd. extended, Salinas River, Fort Ord Military Reservation boundary Fort Ord Military Reservation boundary, Blanco Rd., Cooper Rd. (This division excludes Salinas city and Fort Ord Military Reservation)</p>		
<p>Carmel Division, including Carmel-By-the-Sea city Carmel Woods (uninc.) Del Rey Oaks city Hatton Fields (uninc.)</p> <p>Bounded by Monterey city limits, Seaside city limits, Del Rey Oaks city limits, Fort Ord Military Reservation boundary Laurelles Rd. extended, Laurelles Rd., Carmel Valley Rd., Juan De Matte Canyon, Carmel River, Robinson Canyon Rd., Garques Creek, Salsipuedes Creek, Salsipuedes Creek ravine Santa Lucia Range ridge, Malpaso Creek ravine, Malpaso Creek State line, Carmel-By-the-Sea city limits, Carmel Way, Seventeen Mile Drive, State Hwy. 1 (This division excludes Monterey and Seaside cities and Fort Ord Military Reservation)</p>		

Monterey Co.	NAME AND BOUNDARY DESCRIPTION	Sheet 3 of 6
<p>Fort Ord Division, including Del Monte Heights (uninc.) Marina (uninc.)</p> <p>Bounded by Salinas River, Fort Ord Military Reservation boundary Fort Ord Military Reservation boundary Fort Ord Military Reservation boundary Fort Ord Military Reservation boundary, Del Rey Oaks city limits, Seaside city limits, Monterey city limits, State line (This division excludes Del Rey Oaks, Monterey, and Seaside cities and includes Fort Ord Military Reservation)</p>		
<p>Gonzales Division, including Gonzales city</p> <p>Bounded by Potter Rd., Old Stage Rd., Encinal Rd., Quail Creek, Jacques Hanlon Creek, County line County line, Glorio Rd., Camphora-Glorio Rd. U.S. Hwy. 101, Camphora Rd., River Rd., Sanchez Rd. Sierra de Salinas ridge, Unnamed road, Unnamed road, Limekiln Rd., River Rd., Chualar River Rd., Salinas River, Somavia Rd. extended, Somavia Rd., U.S. Hwy. 101</p>		
<p>Greenfield Division, including Greenfield city</p> <p>Bounded by Salinas River, San Vicente Grant line, San Lorenzo Grant line, Soledad-Metz Rd., Shirttail Gulch Rd. (State Hwy. 120), County line County line, Topo Rd., King City-Metz Rd., Elm Ave., Salinas River, Underwood Rd. extended, Underwood Rd., U.S. Hwy. 101 Hobson Rd., Monroe Canyon Rd., Unnamed road Reliz Canyon Rd., Greenfield-Arroyo Seco Rd., Arroyo Seco Rd., U.S. Hwy. 101</p>		

Monterey Co.	NAME AND BOUNDARY DESCRIPTION	Sheet 2 of 6
<p>Carmel Valley Division, including Carmel Valley (uninc.)</p> <p>Bounded by Carmel River, Juan de Matte Canyon, Carmel Valley Rd. Laurelles Rd., Mount Toro Ridge, Unnamed road Unnamed road, Unnamed road, Unnamed road, Tularcitos Creek, Tularcitos Rd., Cachagua Rd., Tassajara Rd., Tassajara Rd. extended Tassajara Creek, Tassajara Creek ravine, Pine Ridge, Santa Lucia Range ridge Santa Lucia Range ridge, Salsipuedes Creek Ravine, Salsipuedes Creek, Garques Creek, Robinson Canyon Rd.</p>		
<p>Castroville Division, including Castroville (uninc.)</p> <p>Bounded by Elkhorn Slough, Elkhorn Rd., Strawberry Rd. San Miguel Canyon Rd., U.S. Hwy. 101 Espinoza Rd., State Hwy. 118 (Watsonville Hwy.), Cooper Rd., Blanco Rd. Fort Ord Military Reservation boundary, Salinas River, State line (This division excludes Fort Ord Military Reservation)</p>		
<p>Coastal Division</p> <p>Bounded by Malpaso Creek, Malpaso Creek ravine, Santa Lucia Range ridge, Pine Ridge, Tassajara Creek ravine, Tassajara Creek, Arroyo Seco, Santa Lucia Creek Indians Rd., Milpitas Rd., Canyon Del Venturi Rd., Unnamed road, Unnamed road, Nacimiento Rd., San Miguelito Loop Rd., Stony Creek, Nacimiento River County line State line</p>		

Monterey Co.	NAME AND BOUNDARY DESCRIPTION	Sheet 4 of 6
<p>King City Division, including King City</p> <p>Bounded by Arroyo Seco Rd., Greenfield-Arroyo Seco Rd., Reliz Canyon Rd., Unnamed road, Monroe Canyon Rd., Hobson Rd., U.S. Hwy. 101, Underwood Rd., Underwood Rd. extended, Salinas River, Elm Ave., King City-Metz Rd., Topo Rd., County line County line, State Hwy. 25 State Hwy. 198, San Lucas Rd., King City-Jolon Rd., Sulphur Spring Rd., Canyon Del Venturi Rd., Milpitas Rd. Indians Rd.</p>		
<p>Monterey Division, coextensive with Monterey city</p>		
<p>Monterey Peninsula Division, including Del Monte Park (uninc.)</p> <p>Bounded by State line (Monterey Bay) Pacific Grove city limits, Monterey city limits, State Hwy. 1 Seventeen Mile Drive, Carmel Way, Carmel-By-the-Sea city limits State line (Carmel Bay) State line (This division excludes Carmel-By-the-Sea, Monterey and Pacific Grove cities)</p>		
<p>Pacific Grove Division, coextensive with Pacific Grove city</p>		
<p>Pajaro Division, including Pajaro (uninc.)</p> <p>Bounded by County line County line, U.S. Hwy. 101 Echo Valley Rd., San Miguel Canyon Rd., Strawberry Rd., Elkhorn Rd., Elkhorn Slough State line</p>		
<p>Salinas Division, coextensive with Salinas city</p>		

Monterey Co.	NAME AND BOUNDARY DESCRIPTION	Sheet 5 of 6
San Ardo Division		
Bounded by San Lucan Rd., State Hwy. 198, State Hwy. 25, County line County line County line Nacimiento River, Stony Creek, San Miguelite Loop Rd., Nacimiento Rd., Unnamed road, Unnamed road, Canyon Del Venturi Rd., Sulphur Spring Rd., King City-Jolon Rd.		
San Juan Division		
Bounded by Echo Valley Rd., U.S. Hwy. 101, County line Old Stage Rd., Natividad Rd., Gabilan Creek Salinas city limits State Hwy. 118 (Watsonville Hwy.), Espinoza Rd., U.S. Hwy. 101, San Miguel Canyon Rd. (This division excludes Salinas city)		
Seaside Division, coextensive with Seaside city		
Soledad Division, including Soledad city		
Bounded by Tularcitos Creek, Sierra de Salinas ridge, Sanchez Rd., River Rd., Camphora Rd., U.S. Hwy. 101, Camphora-Glorio Rd., Glorio Rd., County line County line, Shirttail Gulch Rd. (State Hwy. 120), Soledad- Metz Rd., San Lorenzo Grant line, San Vicente Grant line, Salinas River, U.S. Hwy. 101, Arroyo Seco Rd. Arroyo Seco Rd., Indians Rd., Santa Lucia Creek, Arroyo Seco, Tassajara Creek Tassajara Rd. extended, Tassajara Rd., Cachagua Rd., Tularcitos Rd.		

Napa Co.	NAME AND BOUNDARY DESCRIPTION	Sheet 1 of 3
Angwin Division		
Bounded by Swartz Creek, Aetna Springs Rd., Pope Valley Rd. Chiles and Pope Valley Rd. State Hwy. 128, Silverado Trail Silverado Trail, Bale Lane, Napa River, Dutch Henry Canyon Creek, Bitter Creek, Bitter Creek extended, Rattlesnake Ridge, Rattlesnake-Swartz Gulch		
Berryessa Division		
Bounded by County line County line State Hwy. 128 Chiles and Pope Valley Rd., Pope Valley Rd., Butts Canyon Rd.		
Calistoga Division, including Calistoga city		
Bounded by County line Butts Canyon Rd., Aetna Springs Rd., Swartz Creek, Rattlesnake- Swartz Gulch, Rattlesnake Ridge, Bitter Creek extended, Bitter Creek, Dutch Henry Canyon Creek, Napa River Ritchie Creek, Line extended due west from Ritchie Creek to County line County line		
Napa Division, comprising Napa city, and County areas located within the corporate limits of Napa city		

Monterey Co.	NAME AND BOUNDARY DESCRIPTION	Sheet 6 of 6
Toro Division		
Bounded by Salinas River Salinas River, Chualar River Rd., River Rd. Limekiln Rd., Unnamed road, Unnamed road, Mount Toro Ridge Laurelles Rd., Laurelles Rd. extended, Fort Ord Military Reservation boundary (This division excludes Fort Ord Military Reservation)		

Napa Co.	NAME AND BOUNDARY DESCRIPTION	Sheet 2 of 3
Napa Northeast Division		
Bounded by State Hwy. 128 County line County line, Coombsville Rd. Napa city limits, Napa River, Yountville Cross Rd., Silverado Trail (This division excludes Napa city)		
Napa Northwest Division		
Bounded by Oakville Grade Rd., State Hwy. 29, Yount Mill Rd., Yountville-Napa State Farm Rd., Napa River Napa River Napa city limits, Trancas Dry Creek Rd. (This division excludes Napa city)		
Napa Southeast Division		
Bounded by Coombsville Rd. County line County line Napa River, Napa city limits (This division excludes Napa city)		
Napa West Division		
Bounded by Dry Creek Rd., Trancas Napa city limits, Napa River County line County line (This division excludes Napa city)		

CENSUS COUNTY DIVISION BOUNDARY DESCRIPTIONS

Napa Co.	NAME AND BOUNDARY DESCRIPTION	Sheet 3 of 3
	<p>St. Helena Division, including St. Helena city</p> <p>Bounded by Line extended due east from County line to Ritchie Creek, Ritchie Creek, Napa River, Bale Lane Silverado Trail Yountville Cross Rd., Napa River, Yountville-Napa State Farm Rd., Yount Mill Rd., State Hwy. 29, Oakville Grade Rd., Dry Creek Rd., County line County line</p>	

Orange Co.	NAME AND BOUNDARY DESCRIPTION	Sheet 1 of 5
	<p>Anaheim-Garden Grove Division, including Anaheim city Garden Grove city Stanton city</p> <p>Bounded by Anaheim city limits, Fullerton city limits, Anaheim city limits, Fullerton city limits, Anaheim city limits Anaheim city limits, Santa Ana River, Anaheim city limits, Garden Grove city limits, State Hwy. 22 (Garden Grove Blvd.), Garden Grove city limits, Santa Ana city limits P.E.Rwy., Garden Grove city limits, Westminster city limits Garden Grove city limits, Cypress city limits, Knott Ave., Stanton city limits, Cypress city limits, Anaheim city limits, Buena Park city limits (This division excludes Buena Park, Cypress, Fullerton, Santa Ana, and Westminster cities)</p> <p>Buena Park-Cypress Division, including Buena Park city Cypress city Dairyland city Los Alamitos city</p> <p>Bounded by County line Fullerton city limits, Buena Park city limits, Anaheim city limits, Cypress city limits, Stanton city limits, Knott Ave., Cypress city limits, Garden Grove city limits Westminster city limits, State Hwy. 22 (Garden Grove Blvd.) County line (This division excludes Anaheim, Fullerton, Garden Grove, Stanton, and Westminster cities)</p>	

Nevada Co.	NAME AND BOUNDARY DESCRIPTION	Sheet 1 of 1
	<p>Donner Division, including</p> <p>Bounded by County line State line County line Bowman-Spaulding Rd., Graniteville Rd., McMurray Lake Rd., McMurray Fork, East Fork</p> <p>Grass Valley Division, including Alta Hill (Uninc.) Grass Valley city</p> <p>Bounded by Deer Creek, Slate Creek, Ridge Rd., Hughes Rd., Grass Valley Ditch, Banner Rd., Grass Valley Ditch, Cascade Ditch, State Hwy. 15 County line County line County line</p> <p>Nevada Division, including Nevada City</p> <p>Bounded by County line, East Fork, McMurray Fork, McMurray Lake Rd. Graniteville Rd., Bowman-Spaulding Rd. County line, State Hwy. 15, Cascade Ditch, Grass Valley Ditch, Banner Rd., Grass Valley Ditch, Hughes Rd., Ridge Rd., Slate Creek, Deer Creek County line</p>	

Orange Co.	NAME AND BOUNDARY DESCRIPTION	Sheet 2 of 5
	<p>Central Coast Division, including Costa Mesa city Laguna Beach city Newport Beach city</p> <p>Bounded by Santa Ana city limits, Talbert Ave., Santa Ana city limits, Bristol, Costa Mesa city limits, Paularino Ave., State Hwy. 55 (Newport Ave.), Santa Ana city limits, Lane Rd., Culver Rd., Barranca Rd., Central Ave., Laguna Canyon Rd., Laguna Rd. U.S.Hwy. 101 (Santa Ana Fwy., San Diego Fwy.), Aliso Creek Aliso Creek, State line (Pacific Ocean) Santa Ana River, Costa Mesa city limits, Santa Ana River (This division excludes Santa Ana city)</p> <p>El Toro Division</p> <p>Bounded by Santiago Canyon Rd., Southern California Edison Power Line, Hodjeska Canyon Rd. Southern California Edison Power Line, El Toro Rd., Aliso Creek U.S. Hwy. 101 (San Diego Fwy., Santa Ana Fwy.), Laguna Rd., Laguna Canyon Rd., Central Ave., Barranca Rd., Culver Rd., Lane Rd. Santa Ana city limits, State Hwy. 55 (Newport Ave.), A.T.&S.F.Rwy., Browning Ave., Irvine Blvd., Peters Canyon Rd. (This division excludes Santa Ana city)</p>	

Orange Co.	NAME AND BOUNDARY DESCRIPTION	Sheet 3 of 5
Fullerton-La Habra Division, including Brea city Fullerton city La Habra city Placentia city		
Bounded by County line Brea Canyon Rd., Tonner Canyon Rd., Unnamed private road (Access road to Olinda Oilfield), Deodara, Unnamed private road (Access road to Olinda Oilfield), Brea-Olinda Blvd., P.E. Rwy. Beach city limits, P.E.Rwy., Rose ave., Yorba Linda Blvd., Linda Vista, Placentia city limits, Linda Vista, Placentia city limits, Linda Vista, Orangethorpe Ave., Jefferson Anaheim city limits, Fullerton city limits, Anaheim city limits, Fullerton city limits, Anaheim city limits Buena Park city limits, Fullerton city limits, County line (This division excludes Anaheim and Buena Park cities)		
North Coast Division, including Fountain Valley city Huntington Beach city		
Seal Beach city Westminster city		
Bounded by State Hwy. 22 (Garden Grove Blvd.), Westminster city limits, Garden Grove city limits, Fountain Valley city limits Fountain Valley city limits, Santa Ana River, Costa Mesa city limits, Santa Ana River State line (Pacific Ocean) County line (This division excludes Costa Mesa and Garden Grove cities)		

Orange Co.	NAME AND BOUNDARY DESCRIPTION	Sheet 5 of 5
Santa Ana-Orange Division (cont'd.)		
Part Two Riverside Fwy. Newport Fwy., Anaheim city limits Anaheim city limits (This division excludes Anaheim, Costa Mesa, Fountain Valley, and Garden Grove cities)		
South Coast Division, including Capistrano Beach (uninc.) Dana Point (uninc.) San Clemente city San Juan Capistrano (uninc.) South Laguna (uninc.)		
Bounded by U.S. Hwy. 101 (San Diego Fwy.), San Diego Gas & Electric Power Line San Diego Gas & Electric Power Line, County line State line (Pacific Ocean) Aliso Creek		
Trabuco Division		
Bounded by County line County line County line, San Diego Gas & Electric Power Line U.S. Hwy. 101 (San Diego Fwy.), Aliso Creek, El Toro Rd., Southern California Edison Power Line, Modjeska Canyon Rd., Southern California Edison Power Line, Black Star Canyon Rd.		

Orange Co.	NAME AND BOUNDARY DESCRIPTION	Sheet 4 of 5
Santa Ana Canyon Division, including Yorba Linda (uninc.)		
Bounded by Brea Canyon Rd. (Pomona Blvd.), County line County line, Black Star Canyon Rd., Southern California Edison Power Line Santiago Canyon Rd., Chapman Ave., Newport Ave., Fairhaven Extension, Fairhaven Ave. Orange city limits, Esplanade Ave., Spring, Esplanade Ave., Walnut Ave., Prospect Ave., Santiago Creek, Santiago Ave., Sycamore, Serrano Ave., Loma, South Mesa Dr., Unnamed private road, Unnamed private road, Orange city limits, Anaheim city limits, Newport Fwy., Riverside Fwy., Anaheim city limits, Jefferson, Orangethorpe Ave., Linda Vista, Placentia city limits, Linda Vista, Placentia city limits, Linda Vista, Yorba Linda Blvd., Rose Ave., P.E.Rwy., Brea city limits, P.E.Rwy., Brea-Olinda Blvd., Unnamed private road (access road to Olinda Oilfields), Deodara, Unnamed private road (access road to Olinda Oilfields), Tonner Canyon Rd. (This division excludes Anaheim, Brea, Orange, and Placentia cities)		
Santa Ana-Orange Division, including Orange city Santa Ana city Tustin city		
Bounded by Part One Santa Ana River, Anaheim city limits, Orange city limits, Unnamed private road Unnamed private road, South Mesa Dr., Loma, Serrano Ave., Sycamore, Santiago Ave., Santiago Creek, Prospect Ave., Walnut Ave., Esplanade Ave., Spring, Esplanade Ave., Orange city limits, Fairhaven Ave., Fairhaven Extension, Newport Ave., Chapman Ave., Santiago Canyon Rd., Peters Canyon Rd. Irvine Blvd., Browning Ave., A.T.&S.F.Rwy., State Hwy. 55 (Newport Ave.), Santa Ana city limits, State Hwy. 55 (Newport Ave.), Paularino Ave., Costa Mesa city limits, Bristol, Santa Ana city limits, Talbert Ave., Santa Ana city limits Santa Ana River, Fountain Valley city limits, Garden Grove city limits, P.E.Rwy., Santa Ana city limits, Garden Grove city limits, State Hwy. 22 (Garden Grove Blvd.), Garden Grove city limits, Anaheim city limits, Santa Ana River		

Placer Co.	NAME AND BOUNDARY DESCRIPTION	Sheet 1 of 2
Auburn Division including Auburn city		
Bounded by County line County Rd. 8057, County Rd. 122A (Meadow Vista Rd.), County Rd. 122D (McElroy Rd.), County Rd. 8052, County Rd. 122B (Sugar Pine Rd. or Spring Pine Rd.), County Rd. P 113 (Placer Hills Rd.), County Rd. 115 (Clipper Gap Rd.), County Rd. 115B (Clipper Creek Rd.), Clipper Creek, North Fork American River, County line County Rd. 101 (Rattlesnake Rd.), County Rd. 91 (Newcastle Rd.), County Rd. P 91 (Newcastle Rd.), County Rd. 54 (Gillard Rd.), County Rd. 46 (Penryn Rock Springs Rd.), U.S. Hwy. 40, County Rd. 77 C, County Rd. 62 (Gallison Rd.), Southern Pacific R.R., Dietrich-Varni Ranch Rd., State Hwy. 91, County Rd. P 68A, County Rd. P 70 (Ophir Chili Hill Rd.), County Rd. P 80 (Wise Powerhouse Rd.), County Rd. P 59 A (Walley Allen Rd.), County Rd. P 96 (Hawk Logan Rd.), County Rd. 55 and 55A, (Garden Bar Rd.), County Rd. 118 (Hibby Rd.)		
Colfax-Summit Division, including Colfax city		
Bounded by County line Sierra Nevada Divide Chief Creek, North Fork American River Clipper Creek, County Rd. 115B (Clipper Creek Rd.), County R. 115 (Clipper Gap Rd.), County Rd. P113 (Placer Hills Rd.), County Rd. 122 B (Sugar Pine Rd. or Spring Pine Rd.), County Rd. 8052, County Rd. 122D (McElroy Rd.), County Rd. 122A (Meadow Vista Rd.), County Rd. 8057		
Forest Hill-Back Country Division		
Bounded by North Fork American River Chief Creek, Sierra Nevada Divide, Barker Creek, Rubicon River County line North Fork American River		

CENSUS COUNTY DIVISION BOUNDARY DESCRIPTIONS

Placer Co.	NAME AND BOUNDARY DESCRIPTION	Sheet 2 of 2
	Lake Tahoe Division, including	
	Bounded by County line State line County line Rubicon River, Barker Creek, Sierra Nevada Divide	
	Loomis Basin-Folsom Lake Division, including Rocklin city	
	Bounded by Whitney Ranch Rd., Pleasant Grove Creek Rd., Private Water Tank Rd., County Rd. P 65 (Humphrey Rd.), Southern Pacific R.R., County Rd. 69 (Clark Tunnel Rd.), County Rd. 62 (Garrison Rd.), County Rd. 77C, U.S. Hwy. 40, County Rd. 46 (Penryn Rock Springs Rd.), County Rd. 54 (Gilardi Rd.), County Rd. P 91 (Newcastle Rd.), County Rd. 91 (Newcastle Rd.), County Rd. 101 (Rattlesnake Rd.) County line County line Roseville city limits, P.G. & E. Power Line, State Hwy. 3 (This division excludes Roseville city)	
	Roseville Division, coextensive with Roseville city	
	West Valley Division, including Lincoln city	
	Bounded by County line County Rd. 118 (Hibby Rd.), County Rd. 55A and 55 (Garden Bar Rd.), County Rd. P 96 (Hawk Logan Rd.), County Rd. P 59A (Walley Allen Rd.), County Rd. P 80 (Wise Powerhouse Rd.), County Rd. P 70 (Ophir Chili Hill Rd.), County Rd. P. 68A, State Hwy. 91, Dietrich-Varni Ranch Rd., Southern Pacific R.R., County Rd. 62 (Garrison Rd.), County Rd. 69 (Clark Tunnel Rd.), Southern Pacific R.R., County Rd. P 65 (Humphrey Rd.), Private Water Tank Rd., Pleasant Grove Creek Rd., Whitney Ranch Rd., State Hwy. 3, P.G.&E. Power line, Roseville city limits County line County line (This division excludes Roseville city)	

Plumas Co.	NAME AND BOUNDARY DESCRIPTION	Sheet 2 of 2
	Quincy Division, including Quincy-East Quincy (uninc.)	
	Bounded by U.S. Hwy. Alt. 40, Clear Creek, Line from Clear Creek to Grizzly Ridge, Grizzly Ridge, Line from Grizzly Ridge to head of Joseph Creek, Joseph Creek, Little Grizzly Creek, Walkermine Rd. Three Mile Valley Rd., U.S. Hwy. Alt. 40, Consignee Creek, Feather River, Jamison Creek, Florentine Canyon County line County line	

Plumas Co.	NAME AND BOUNDARY DESCRIPTION	Sheet 1 of 2
	Chester Division, including Chester (uninc.)	
	Bounded by County line County line, Lassen View-Clear Creek Rd., East Lake Rd., Hamilton Creek, Lake Almanor, North Fork Feather River U.S. Hwy. Alt. 40 County line	
	Greenville Division, including Greenville (uninc.)	
	Bounded by County line Clover Valley-Milford Rd. Genesee-Beckwourth Rd., Bagley Pass Rd., Walkermine Rd., Little Grizzly Creek, Joseph Creek, Line from head of Joseph Creek to Grizzly Ridge, Grizzly Ridge, Line from Grizzly Ridge to head of Clear Creek, Clear Creek, U.S. Hwy. Alt. 40 North Fork Feather River, Lake Almanor, Hamilton Creek, East Lake Rd., Lassen View-Clear Creek Rd.	
	Portola Division, including Portola city	
	Bounded by County line County line County line Florentine Canyon, Jamison Creek, Feather River, Consignee Creek, U.S. Hwy. Alt. 40, Three Mile Valley Rd., Walkermine Rd., Bagley Pass Rd., Genesee-Beckwourth Rd., Glover Valley-Milford Rd.	

Riverside Co.	NAME AND BOUNDARY DESCRIPTION	Sheet 1 of 6
	Alvord Division, including Home Gardens (uninc.)	
	Bounded by Santa Ana River M.W.D. Pipe Line, Riverside city limits, Canal, Hazell Rd. El Sobrante Rd., South line of T.3S.,R.6W. Corena city limits, State Hwy. 18 Fwy., Buchanan, Jurupa Rancho Line, North-south half-section line of Secs.21, 16,9, and 4,T.3S.,R.6W. and Sec.33,T.2S.,R.6W., Arlington Ave., Etiwanda Ave. extended, Santa Ana River (This division excludes Corena and Riverside cities)	
	Cathedral City-Palm Desert Division, including Cathedral City (uninc.) Palm Desert (uninc.)	
	Bounded by S.F.R.R. Washington, State Hwy. 111, Jefferson, All American Canal 56th extended (South line of Secs.17 and 18,T.6S.,R.7E., South line of Secs.13 through 18,T.6S.,R.6E.), State Hwy. 74, San Bernardino National Forest boundary San Bernardino National Forest boundary, Pala Springs city limits (This division excludes Palm Springs city)	
	Chuckwalla Division	
	Bounded by County line State line, South line of Sec.7,T.5S.,R.24E., U.S. Hwy. 95 Edge of Palo Verde Mesa County line, All American Canal All American Canal, Dillon Rd., Fan Hill Rd., West line of Sec.20,T.3S.,R.7E., Joshua Tree National Monument boundary	

Riverside Co.	NAME AND BOUNDARY DESCRIPTION	Sheet 2 of 6
Coachella Valley Division, including Coachella city Indio city		
Bounded by Dillon Rd. Dillon Rd., All American Canal County line West line of Secs.33 and 28,T.8S.,R.8E., South and west lines of Sec.20,T.8S.,R.8E., West line of Sec.17,T.8S.,R.8E., South line of Sec.7,T.8S.,R.8E., West line of T.8S.,R.8E., South line of T.7S.,R.7E., West line of Secs.36,25, and 24,T.7S.,R.7E., South line of Secs.14 and 15,T.7S.,R.7E., West line of Secs.15 and 10,T.7S.,R.7E., South line of Secs.4 and 5,T.7S.,R.7E., West line of Sec.5,T.7S.,R.7E., South and west lines of T.6S.,R.7E., 56th extended (North line of Secs.19 and 20,T.6S.,R.7E.), All American Canal, Jefferson, State Hwy. 111, Washington, Thousand Palms Canyon Rd.		
Corona Division, coextensive with Corona city		
Desert Hot Springs Division, including Desert Hot Springs (uninc.)		
Bounded by County line Joshua Tree National Monument boundary, East line of Sec.19, T.3S.,R.7E., Fan Hill Rd., Thousand Palms Canyon Rd., Washington S.P.R.R., Palm Springs city limits, San Bernardino National Forest boundary Morongo Indian Reservation boundary, San Bernardino National Forest boundary (This division excludes Palm Springs city and Morongo Indian Reservation)		
Edgemont-Sunnymead Division, including Edgemont (uninc.) Sunnymead (uninc.)		
Bounded by County line Crest of Badlands U.S.Hwy. 60 Fwy., Lasselle, Delphinium Ave., Ferris Blvd., Nandina Ave., U.S.Hwy. 395, March Air Force Base boundary U.S.Hwy. 395, Alessandro Blvd. Old Elsinore Rd., Riverside city limits, Santa Ana River (This division excludes Riverside city and March Air Force Base)		

Riverside Co.	NAME AND BOUNDARY DESCRIPTION	Sheet 4 of 6
Jurupa Division, including Bly (uninc.) Glen Haven Heights (uninc.) Mira Loma (uninc.)		
Bounded by County line County line, Santa Ana River, Riverside city limits Riverside city limits, M.W.D. Pipeline, Santa Ana River, River Rd., McCarty Rd. County line (This division excludes Riverside city)		
Lake Mathews Division		
Bounded by North line of T.4S.,R.6W., El Sobrante Rd., Hazell Rd., Canal, Riverside city limits, Old Elsinore Rd., Alessandro Blvd., U.S.Hwy. 395, March Air Force Base boundary March Air Force Base boundary, U.S.Hwy. 395, Cajalco Rd., Gavilan Rd., El Toro Rd. Nichols Rd., State Hwy. 71 Fwy. A.T.8S.F.Rwy. (This division includes March Air Force Base and excludes Riverside city)		
Murrieta Division		
Bounded by San Jacinto River, Cottonwood Canyon Creek, Railroad Canyon Rd., Cottonwood Canyon Rd., Bundy Canyon Rd., Scott Rd., Washington, Rawson Rd., East Newport Rd. State Hwy. 79 County line Cleveland National Forest boundary, Wildomar Truck Trail, Wesley, Palomar, Central Ave., Baxter Rd., State Hwy. 71 Fwy.		

Riverside Co.	NAME AND BOUNDARY DESCRIPTION	Sheet 3 of 6
Elsinore Valley Division, including Elsinore city Lakeland Village (uninc.)		
Bounded by State Hwy. 71 Fwy., Elsinore city limits Elsinore city limits, State Hwy. 71 Fwy., Baxter Rd., Central Ave., Palomar, Wesley, Wildomar Truck Trail, Cleveland National Forest boundary County line County line, Horsethief Canyon Wash		
Hemet-San Jacinto Division, including Hemet city Hemet East (uninc.) San Jacinto city		
Bounded by State Hwy. 79, Lamb Canyon Rd., North and east lines of Sec.5,T.4S.,R.1W., North line of Sec.9,T.4S.,R.1W., North and east lines of Secs.10,14, and 24,T.4S.,R.1W., North line of Sec.30,T.4S.,R.1E., Soboba Indian Reservation boundary, North line of Secs.28 and 27,T.4S.,R.1E., San Bernardino National Forest boundary San Bernardino National Forest boundary Sage-Red Mountain Rd. State Hwy. 79, East Newport Rd., Warren Rd. extended, Warren Rd., Devonshire Ave., Warren Rd., Pico Rd., Bridge (This division includes Soboba Indian Reservation)		
Idyllwild Division		
Bounded by San Bernardino National Forest boundary, Palm Springs city limits, San Bernardino National Forest boundary, State Hwy. 74, North line of Secs. 19 through 24,T.6S.,R.6E., East line of T.6S.,R.6E., North line of T.7S.,R.6 and 7E., East line of Sec.6,T.7S.,R.7E., North line of Secs.8 and 9,T.7S.,R.7E., East line of Secs.9 and 16,T.7S.,R.7E., North line of Secs.22 and 23,T.7S.,R.7E., East line of Secs.23,26, and 35,T.7S.,R.7E., North and east lines of T.8S.,R.7E., North line of Sec.18,T.8S.,R.8E., East line of Secs.18 and 19,T.8S.,R.8E., North line of Sec.29,T.8S.,R.8E., East line of Secs.29 and 32,T.8S.,R.8E. County line, State Hwy. 79 State Hwy. 79, Sage-Red Mountain Rd., San Bernardino National Forest boundary (This division excludes Palm Springs city)		

Riverside Co.	NAME AND BOUNDARY DESCRIPTION	Sheet 5 of 6
Norco Division, including Norco (uninc.)		
Bounded by Santa Ana River Etiwanda Ave. extended, Arlington Ave., North-south half-section line of Sec.33,T.2S.,R.6W. and Secs.4,9,16, and 21,T.3S.,R.6W., Jurupa Rancho line, Buchanan State Hwy. 18 Fwy., Corona city limits, Rincon, Temescal Wash Santa Ana River (This division excludes Corona city)		
Palm Springs Division, coextensive with Palm Springs city		
Palo Verde Division, including Blythe city		
Bounded by Edge of Palo Verde Mesa, U.S. Hwy. 95, North line of Sec. 18,T.5S.,R.24E. State line County line Edge of Palo Verde Mesa		
Perris Valley Division, including Perris city		
Bounded by U.S. Hwy. 60 Fwy. State Hwy. 79, Bridge, Pico Rd., Warren Rd., Devonshire Ave., Warren Rd., Warren Rd. extended, East Newport Rd., Rawson Rd. Rawson Rd., Washington, Scott Rd., Bundy Canyon Rd., Cottonwood Canyon Rd., Railroad Canyon Rd., Cottonwood Canyon Creek, San Jacinto River, State Hwy. 71 Fwy., Elsinore city limits State Hwy. 71 Fwy., Nichols Rd., El Toro Rd., Gavilan Rd., Cajalco Rd., U.S.Hwy. 395, Nandina Ave., Ferris Blvd., Delphinium Ave., Lasselle (This division excludes Elsinore city)		

Riverside Co.	NAME AND BOUNDARY DESCRIPTION	Sheet 6 of 6
Riverside Division, coextensive with Riverside city		
San Geronimo Pass Division, including Banning city Beaumont city Cabazon city		
Bounded by County line San Bernardino National Forest boundary, Morongo Indian Reservation boundary San Bernardino National Forest boundary, South line of Secs. 22 and 21, T.4S., R.1E., Soboba Indian Reservation boundary South and west lines of Sec. 19, T.4S., R.1E., South and west lines of Secs. 13 and 11, T.4S., R.1W., South line of Sec. 3, T.4S., R.1W., South and west lines of Sec. 4, T.4S., R.1W., South line of T.3S., R.1W., Lamb Canyon Rd. State Hwy. 79, U.S. Hwy. 60 Fwy., Crest of Badlands (This division includes Morongo Indian Reservation and excludes Soboba Indian Reservation)		
Temescal Division		
Bounded by County line, McCarty Rd. River Rd., Santa Ana River, Temescal Wash, Rincon, Corona city limits, North line of T.4S., R.6W., A.T.&S.F. Rwy., State Hwy. 71 Fwy., Horseshief Canyon Wash Horseshief Canyon Wash, County line County line (This division excludes Corona city)		

Sacramento Co.	NAME AND BOUNDARY DESCRIPTION	Sheet 2 of 4
Franklin Division, including South Sacramento - Fruitridge (uninc.)		
Bounded by Sacramento city limits Sacramento city limits, Stockton Blvd. (U.S. Hwy. 50/99), Florin Rd., Stockton Fwy., Mack Rd., Stockton Blvd. (U.S. Hwy. 50/99) Cosumnes River, County line Snodgrass Slough, Snodgrass Slough extended, State Hwy. 11 (River Rd.), Randall Island Rd., Line extended from Randall Island Rd. to County line, County line (This division excludes Sacramento city)		
Galt Division, including Galt city		
Bounded by Unnamed secondary farm road, Dillard-Sloughhouse Rd., Apple Rd., Fence line (West line of Secs. 30 and 31, and South line of Secs. 31 and 32, T.7N., R.8E.), Laguna Creek, South fork of Laguna Creek County line County line Cosumnes River		
Mather Division, including Rancho Cordova (uninc.)		
Bounded by American River, Lake Natoma, Alder Creek, U.S. Hwy. 50 Prairie City Rd., White Rock Rd., Grant Line Rd. Middle Jackson Rd., Mather Air Force Base boundary, Eagles Nest Rd., Jackson Rd., FAS 933 (dirt road), Fruitridge Rd. Sacramento city limits (This division excludes Sacramento city and includes Mather Air Force Base)		

Sacramento Co.	NAME AND BOUNDARY DESCRIPTION	Sheet 1 of 4
Delta Division, including Isleton city		
Bounded by County line, Line extended from County line to Randall Island Rd., Randall Island Rd., State Hwy. 11 (River Rd.), Snodgrass Slough extended, Snodgrass Slough Snodgrass Slough, County line County line County line		
Elk Grove Division, including Elk Grove (uninc.)		
Bounded by Sacramento city limits, Fruitridge Rd., FAS 953 (dirt road), Jackson Rd. (State Hwy. 54) Eagles Nest Rd., Sloughhouse Rd., Unnamed farm road Cosumnes River Stockton Blvd. (U.S. Hwy. 50/99), Mack Rd., Stockton Fwy., Florin Rd., Stockton Blvd. (U.S. Hwy. 50/99) (This division excludes Sacramento city)		
Folsom Division, including Folsom city		
Bounded by County line County line White Rock Rd., Prairie City Rd., U.S. Hwy. 50, Alder Creek Lake Natoma, Folsom city limits, Lake Natoma, American River, Folsom Lake		

Sacramento Co.	NAME AND BOUNDARY DESCRIPTION	Sheet 3 of 4
Natomas Division		
Bounded by County line W.P.R.R., North Sacramento city limits, North Sacramento Fwy. American River County line (This division excludes North Sacramento city)		
North Highlands Division, including North Highlands (uninc.)		
Bounded by County line S.P.R.R., Spruce Ave extended, Spruce Ave., U.S. Hwy. 40 Fwy., Watt Ave. Auburn Blvd. Connie Dr., Connie Dr. extended, S.P.R.R., McClellan Air Force Base boundary, 28th, Elverta Rd., Dry Creek (This division includes McClellan Air Force Base)		
North Sacramento Division, including North Sacramento city Del Paso Heights-Robla (uninc.) Hagginwood (uninc.)		
Bounded by Main Ave., Rio Linda Blvd., Magnie Creek, Marysville Rd., Main Ave., Main Ave. extended McClellan Air Force Base boundary, S.P.R.R., Sacramento city limits Sacramento city limits County line (Sacramento River), American River, North Sacramento Fwy., W.P.R.R., North Sacramento city limits, W.P.R.R. (This division excludes Sacramento city and McClellan Air Force Base)		

NAME AND BOUNDARY DESCRIPTION	Sheet 4 of 4
<p>Sacramento Co.</p> <p>Rio Linda Division, including Rio Linda (uninc.) Bounded by County line Dry Creek, Elverta Rd., 28th, McClellan Air Force Base boundary Main Ave. extended, Main Ave., Marysville Blvd., Maggie Creek, Rio Linda Blvd., Main Ave. W.P. R.R. (This division excludes McClellan Air Force Base)</p> <p>Sacramento Division, coextensive with Sacramento city /</p> <p>San Juan Division, including Arden-Arcade (uninc) Garmichael (uninc) Bounded by County line Folsom Lake, American River, Lake Natoma, Folsom city limits, Lake Natoma Lake Natoma, American River Sacramento city limits, S.P. R.R., Connie Dr. extended, Connie Dr., Auburn Blvd., Watt Ave., U.S. Hwy. 40 Fwy., Spruce Ave., Spruce Ave. extended, S.P. R.R. (This division excludes Sacramento city)</p> <p>Sloughhouse Division</p> <p>Bounded by White Rock Rd. County line South fork of Laguna Creek, Laguna Creek, Fence line (South line of Secs. 32 and 31, and West line of Secs. 31 and 30, T. 7N., R. 8E.), Apple Rd., Dillard-Sloughhouse Rd., Unnamed secondary farm road, Cosumnes River, Unnamed farm road, Sloughhouse Rd. Eagles Nest Rd., Mather Air Force Base boundary, Middle Jackson Rd., Grant Line Rd. (This division excludes Mather Air Force Base)</p>	

NAME AND BOUNDARY DESCRIPTION	Sheet 2 of 2
<p>San Benito Co.</p> <p>San Juan Bautista Division, including San Juan Bautista city</p> <p>Bounded by County line, San Benito River Flint Rd. extended, Flint Rd., State Hwy. 156, Mission Vineyard Rd., San Juan Canyon Rd. County line County line</p>	

NAME AND BOUNDARY DESCRIPTION	Sheet 1 of 2
<p>San Benito</p> <p>Bolsa-Pacheco Division</p> <p>Bounded by County line County line Lone Tree Rd. extended, Lone Tree Rd., Fairview Rd., McCloskey Rd., Wright Rd., Buena Vista Rd., Line from Buena Vista Rd. to San Benito River, San Benito River County line</p> <p>Hollister Division, including Hollister city</p> <p>Bounded by Mission Vineyard Rd., State Hwy. 156, Flint Rd., Flint Rd. extended, San Benito River, Line from San Benito River to Buena Vista Rd., Buena Vista Rd., Wright Rd., McCloskey Rd., Fairview Rd., Lone Tree Rd., Lone Tree Rd. extended County line, Little Panoche Pass, Little Panoche Rd. Panoche Rd., Old Airline Rd., Cienega Valley Rd., Lime Kiln Rd., Thompson Creek, Thompson Creek extended County line, San Juan Canyon Rd.</p> <p>San Benito-Bitterwater Division</p> <p>Bounded by Thompson Creek extended, Thompson Creek, Lime Kiln Rd., Cienega Valley Rd., Old Airline Rd., Panoche Rd., Little Panoche Rd., Little Panoche Pass County line County line County line</p>	

NAME AND BOUNDARY DESCRIPTION	Sheet 1 of 11
<p>San Bernardino Co.</p> <p>Adelanto Division</p> <p>Bounded by Shadow Mountain Rd., Shadow Mountain Rd. extended Mojave River, L.A. Bureau of Power and Light Power Line San Bernardino National Forest boundary County line</p> <p>Alta Loma-Etiwanda Division</p> <p>Bounded by L.A. Bureau of Power and Light Power Line, San Bernardino National Forest boundary Lytle Creek Rd., Citrus Ave., Summit Ave., Flood control channel, Cherry Ave. extended Fontana city limits, U.S. Hwy. 66 (Foothill Blvd.) Carnelian, 19th (State Rte. 190), Cucamonga Canyon Wash (This division excludes Fontana city)</p> <p>Apple Valley-Lucerne Valley Division</p> <p>Bounded by L.A. Bureau of Power and Light Power Line Camp Rock Rd., State Hwy. 18 (State Rte. 43) San Bernardino National Forest boundary Mojave River</p> <p>Arrowhead Division, including Crestline (uninc.)</p> <p>Bounded by San Bernardino National Forest boundary, Mojave River, Deep Creek Deep Creek, Dry Creek, State Hwy. 18/30 (State Rte. 43), City Creek Rd. (State Rte. 207) San Bernardino National Forest boundary, San Bernardino city limits, San Bernardino National Forest boundary, San Bernardino city limits, San Bernardino National Forest boundary U.S. Hwy. 66/91/395 (This division excludes San Bernardino city)</p>	

San Bernardino Co.	NAME AND BOUNDARY DESCRIPTION	Sheet 2 of 11
	Barstow Division, coextensive with Barstow city	
	Big Bear Division, including Big Bear Lake (uninc.)	
	Bounded by San Bernardino National Forest boundary San Bernardino National Forest boundary County line, San Bernardino National Forest boundary City Creek Rd. (State Rte. 207), State Hwy. 18/30, Dry Creek, Deep Creek, Mojave River, San Bernardino National Forest boundary	
	Chino Division, including Chino city	
	Bounded by Phillips Blvd. Ontario city limits, Palmetto Ave., Chino city limits, Palmetto Ave., California Institute for Men boundary, Euclid Ave., County line County line County line (This division excludes Ontario city and includes California Institute for Men)	
	Colton Division, including Colton city	
	Bounded by Colton city limits Colton city limits, U.S. Hwy. 70/99 Fwy., U.S. Hwy. 91/395 Fwy. County line Orange St., Colton City Limits	

San Bernardino Co.	NAME AND BOUNDARY DESCRIPTION	Sheet 3 of 11
	Crestmore-Bloomington Division	
	Bounded by Rialto city limits, San Bernardino city limits, Colton city limits Colton city limits, Orange St. County line 7th, Locust Ave., Locust Ave. extended, Locust Ave., San Bernardino Ave., Linden Ave. (This division excludes Colton, Rialto, and San Bernardino cities)	
	Cucamonga Division,	
	Bounded by U.S. Hwy. 66 (Foothill Blvd.) Rochester Ave., Rochester Ave. extended U.S. Hwy. 70/99 Ontario city limits, Upland city limits (This division excludes Ontario and Upland cities)	
	East Highlands Division	
	Bounded by San Bernardino National Forest boundary San Bernardino National Forest boundary Santa Ana River, Redlands city limits, Santa Ana River, Redlands city limits, Santa Ana River Orange (State Rte. 190), Boulder Ave. (State Rte. 190), City Creek Rd. (State Hwy. 18/30-State Rte. 207) (This division excludes Redlands city)	

San Bernardino Co.	NAME AND BOUNDARY DESCRIPTION	Sheet 4 of 11
	Fontana Division, including Fontana city	
	Bounded by Flood control channel, Summit Ave., Citrus Ave., Highland Ave. Linden Ave., Rialto city limits, Linden Ave., San Bernardino Ave., Locust Ave., Locust Ave. extended, Locust Ave., 7th County line Mulberry Ave., Slover Ave., Cherry Ave., Cherry Ave. extended, Cherry Ave., Fontana city limits, Cherry Ave. extended (This division excludes Rialto city)	
	Grand Terrace Division	
	Bounded by U.S. Hwy. 70/99 Waterman Ave., Barton Rd., Reche Canyon Rd. County line U.S. Hwy. 91/395 Fwy.	
	Hesperia Division	
	Bounded by Bear Valley Cutoff Rd. extended, U.S. Hwy. 66/91, Yates Rd., Yates Rd. extended Mojave River, San Bernardino National Forest boundary San Bernardino National Forest boundary L.A. Bureau of Power and Light Power Line	

San Bernardino Co.	NAME AND BOUNDARY DESCRIPTION	Sheet 5 of 11
	Highland Division	
	Bounded by San Bernardino National Forest boundary City Creek Rd. (State Hwy. 18/30-State Rte. 207), Boulder Ave. (State Rte. 190), Orange (State Rte. 190) Santa Ana River, Redlands city limits, Norton Air Force Base boundary Sterling Ave., San Bernardino city limits (Sterling Ave. extended) (This division excludes Redlands and San Bernardino cities and Norton Air Force Base)	
	Loma Linda-Bryn Mawr Division	
	Bounded by U.S. Hwy. 70/99 California, Barton Rd., Nevada, Nevada extended County line Reche Canyon Rd., Barton Rd., Waterman Ave.	
	Mentone Division	
	Bounded by Santa Ana River, San Bernardino National Forest boundary Mill Creek Rd., Bryant, Adams Holly Ave., Crafton Hills Crest Trail, Sand Canyon Rd., Fifth Ave. Redlands city limits (This division excludes Redlands city)	
	Mojave Valley Division, including Lenwood uninc. (uninc.)	
	Bounded by Cuddeback Rd., Granite Wells Rd., Inyokern Naval Ordnance Test Station (Range 8) boundary Goldstone Rd., Paradise Springs Rd., Camp Irwin Rd., Paradise Springs Rd., U.S. Hwy. 91/466, L.A. Bureau of Power and Light Power Line Mojave River, U.P. R.R., Camp Rock Rd. extended, Camp Rock Rd., L.A. Bureau of Power and Light Power Line, Mojave River, Shadow Mountain Rd. extended, Shadow Mountain Rd. County line (This division excludes Barstow city)	

NAME AND BOUNDARY DESCRIPTION	Sheet 6 of 11
<p>San Bernardino Co.</p> <p>Montclair Division, including Montclair city</p> <p>Bounded by Upland city limits Upland city limits, Ontario city limits Phillips Blvd. County line (This division excludes Ontario and Upland cities)</p> <p>Mount Baldy-Wrightwood Division</p> <p>Bounded by San Bernardino National Forest boundary U.S. Hwy. 66/91/395, San Bernardino National Forest boundary, L.A. Bureau of Power and Light Power Line L.A. Bureau of Power and Light Power Line County line</p> <p>Needles Division, including Needles city</p> <p>Bounded by State line State line County line Blythe-Rice Rd., Blythe-Rice Rd. extended, A.T. & S.F. R.R., U.S. Hwy. 95</p> <p>Newberry-Baker Division</p> <p>Bounded by County line State line, U.S. Hwy. 95 A.T. & S.F. R.R., U.S. Hwy. 66, Bagdad Way, U.S. Marine Corps Training Center boundary, Southern California Edison Company Power Line Camp Rock Rd., Camp Rock Rd. extended, U.P. R.R., Mojave River, L.A. Bureau of Power and Light Power Line, State Hwy. 127 (This division excludes U.S. Marine Corps Training Center)</p>	

NAME AND BOUNDARY DESCRIPTION	Sheet 8 of 11
<p>San Bernardino Co.</p> <p>Red Mountain-Trona Division, including Trona (uninc.)</p> <p>Bounded by County line State Hwy. 127 L.A. Bureau of Power and Light Power Line, U.S. Hwy. 91/466, Paradise Springs Rd., Camp Irwin Rd., Paradise Springs Rd., Goldstone Rd., Inyokern Naval Ordnance Test Station (Range B) boundary, Granite Wells Rd., Cuddeback Rd. County line</p> <p>Rialto Division, coextensive with Rialto city</p> <p>Rialto North Division</p> <p>Bounded by San Bernardino National Forest boundary, U.S. Hwy. 66/91/395 Fwy. Devil's Canyon Levee, Cajon Canyon Wash, San Bernardino city limits, Lytle Creek Wash, Base Line Rd., San Bernardino city limits San Bernardino city limits, Rialto city limits, Linden Ave., Highland Ave. Citrus Ave., Lytle Creek Rd., San Bernardino National Forest boundary (This division excludes Rialto and San Bernardino cities)</p> <p>San Bernardino Division, including San Bernardino city</p> <p>Bounded by San Bernardino city limits, San Bernardino National Forest boundary, San Bernardino city limits, San Bernardino National Forest boundary, San Bernardino city limits, San Bernardino National Forest boundary, San Bernardino city limits San Bernardino city limits San Bernardino city limits, Colton city limits, San Bernardino city limits Rialto city limits, San Bernardino city limits, Base Line Rd., Lytle Creek Wash, San Bernardino city limits (This division excludes Colton and Rialto cities)</p>	

NAME AND BOUNDARY DESCRIPTION	Sheet 7 of 11
<p>San Bernardino Co.</p> <p>Ontario Division, coextensive with Ontario city</p> <p>Ontario Southeast Division</p> <p>Bounded by Ontario city limits, Archibald Ave., Riverside Drive County line County line Euclid Ave., California Institute for Men boundary, Palmetto Ave., Chino city limits, Palmetto Ave. (This division excludes Chino and Ontario cities and California Institute for Men).</p> <p>Redlands Division, including Redlands city</p> <p>Bounded by Redlands city limits, Santa Ana River, Redlands city limits, Santa Ana River, Redlands city limits Redlands city limits Redlands city limits Redlands city limits</p> <p>Redlands West Division</p> <p>Bounded by Norton Air Force Base boundary, Redlands city limits Redlands city limits, Alessandro Rd., San Timoteo Canyon Rd. County line Nevada extended, Nevada, Barton Rd., California, U.S. Hwy. 70/99, Mountain View Ave., Norton Air Force Base boundary (This division excludes Redlands city and Norton Air Force Base)</p>	

NAME AND BOUNDARY DESCRIPTION	Sheet 9 of 11
<p>San Bernardino Co.</p> <p>San Bernardino East Division</p> <p>Bounded by San Bernardino city limits Sterling Ave., Norton Air Force Base boundary, Redlands city limits Redlands city limits, Norton Air Force Base boundary, Mill San Bernardino city limits (This division excludes Redlands and San Bernardino cities and includes Norton Air Force Base)</p> <p>San Bernardino Northwest Division</p> <p>Bounded by <u>Part One</u> San Bernardino National Forest boundary San Bernardino city limits San Bernardino city limits San Bernardino city limits, Cajon Canyon Wash, Devil's Canyon Levee, U.S. Hwy. 66/91/395 Fwy. <u>Part Two</u> San Bernardino National Forest boundary San Bernardino city limits San Bernardino city limits San Bernardino city limits (This division excludes San Bernardino city)</p> <p>San Bernardino Southeast Division</p> <p>Bounded by San Bernardino city limits, Mill, Norton Air Force Base boundary Mountain View Ave. U.S. Hwy. 70/99 Colton city limits, San Bernardino city limits (This division excludes Colton and San Bernardino cities and Norton Air Force Base)</p>	

CENSUS COUNTY DIVISION BOUNDARY DESCRIPTIONS

San Bernardino Co.	NAME AND BOUNDARY DESCRIPTION	Sheet 10 of 11
<p>Twentynine Palms-Morongo Valley Division,</p> <p>Bounded by Southern California Edison Company Power Line, U.S. Marine Corps Training Center boundary, Bagdad Way, U.S. Hwy. 66, A.T. & S.F. R.R., A.T. & S.F. R.R., Blythe-Rice Rd. extended, Blythe-Rice Rd. County line San Bernardino National Forest boundary, State Hwy. 18 (State Rts. 43), Camp Rock Rd. (This division includes U.S. Marine Corps Training Center)</p> <p>Upland Division, including Upland city</p> <p>Bounded by L.A. Bureau of Power and Light Power Line Cucamonga Canyon Wash, 19th (State Rte. 190), Carnelian, U.S. Hwy. 66, Upland city limits Upland city limits County line</p> <p>Victorville Division,</p> <p>Bounded by Mojave River Yates Rd. extended, Yates Rd., U.S. Hwy. 66/91, Bear Valley Cutoff Rd. extended L.A. Bureau of Power and Light Power Line</p> <p>Vineyard Division</p> <p>Bounded by U.S. Hwy. 66 (Foothill Blvd.), Fontana city limits Cherry Ave., Cherry Ave. extended, Cherry Ave., Slover Ave., Mulberry Ave. County line, Riverside Drive Archibald Ave., Ontario city limits, U.S. Hwy. 70/99, Rochester Ave. extended, Rochester Ave. (This division excludes Fontana and Ontario cities)</p>		

San Bernardino Co.	NAME AND BOUNDARY DESCRIPTION	Sheet 11 of 11
<p>Yucaipa Division,</p> <p>Bounded by Fifth Ave., Sand Canyon Rd., Crafton Hills Crest Trail, Holly Ave., Adams, Bryant, Mill Creek Rd., San Bernardino National Forest boundary San Bernardino National Forest boundary, County line County line San Timoteo Canyon Rd., Alessandro Rd., Redlands city limits (This division excludes Redlands city)</p>		

San Diego Co.	NAME AND BOUNDARY DESCRIPTION	Sheet 1 of 10
<p>Alpine Division, including Alpine (uninc.)</p> <p>Bounded by El Capitan Reservoir, Los Conejos Creek, King Creek, Boulder Creek Rd., West Mesa Truck Trail State Hwy. 79, U.S. Hwy. 80, Pine Valley Creek Barrett Lake, Unnamed creek, Skye Valley Truck Trail, Barrett Truck Trail, Japatul Rd., Loveland Reservoir, Sweetwater River Sweetwater River, North Fork Sweetwater River, North Fork Sweetwater River extended, Unnamed ridge, Unnamed stream extended, Unnamed stream, Harbison Canyon Rd., Arnold Way, County Rd. E-14, U.S. Hwy. 80, Chocolate Canyon Creek, El Capitan Reservoir</p> <p>Borrego Division</p> <p>Bounded by County line County line Anza Desert State Park boundary Anza Desert State Park boundary, Canebrake Wash, Unnamed road, Unnamed trail, Unnamed road, Unnamed road, Desert View Truck Trail, Sunrise Hwy., Monument Peak Rd., Sunrise Hwy., State Hwy. 79, Chariot Canyon Rd., (Rd. Z-1423), State Hwy. 78, Grapevine Canyon Rd., Anza Desert State Park boundary, Cleveland National Forest boundary, Anza Desert State Park boundary</p> <p>Carlsbad Division, including Carlsbad city</p> <p>Bounded by Oceanside city limits Loma Alta Canyon Rd., Emerald Dr., State Hwy. 78 (Vista Fwy.), Sunset Dr., Buena Vista Rd., Unnamed road, Agua Hedionda Creek, Unnamed power line, El Camino Real San Marcos Creek, Ratiqitos Lagoon State line (Pacific Ocean) (This division excludes Oceanside city)</p>		

San Diego Co.	NAME AND BOUNDARY DESCRIPTION	Sheet 2 of 10
<p>Chula Vista Division, including Chula Vista city</p> <p>Bounded by Chula Vista city limits, Sweetwater River, Chula Vista city limits, Sweetwater River, Chula Vista city limits, Sweetwater River, Sweetwater Reservoir Unnamed stream, Unnamed road, Proctor Valley Rd., Unnamed stream, Upper Otay Reservoir, Lower Otay Reservoir, Otay River Otay River, San Diego city limits U.S. Hwy. 101 (Montgomery Fwy.), Chula Vista city limits (This division excludes San Diego city)</p> <p>Coronado Division, including Coronado city</p> <p>Bounded by Coronado city limits, San Diego city limits San Diego city limits (San Diego Bay) San Diego city limits, Imperial Beach city limits State line (Pacific Ocean) (This division excludes Imperial Beach and San Diego cities)</p> <p>El Cajon Division, including El Cajon city Suncrest-La Cresta (uninc.)</p> <p>Bounded by El Cajon city limits, Gillespie Field boundary, Central Ave., Pepper Dr., Unnamed road, U.S. Hwy. 80, Valley View Truck Trail, Unnamed trail, U.S. Hwy. 80 County Rd. E-14, Arnold Way, Harbison Canyon Road, Unnamed stream, Unnamed stream extended, Unnamed ridge, North Fork Sweetwater River extended, North Fork Sweetwater River Sweetwater River, Sloan Ranch Truck Trail, Dehesa Rd., Willow Glen Dr., Hillsdale Rd., Jamacha Rd., Unnamed road, Puente Dr., El Granite Ave. Grosalia Ave., Grossmont Blvd., El Cajon city limits, San Diego city limits (This division excludes San Diego city and Gillespie Field)</p>		

San Diego Co.	NAME AND BOUNDARY DESCRIPTION	Sheet 3 of 10
Escondido Division, including Escondido city		
Bounded by Mountain Meadow Rd., Unnamed stream, Valley Center-Riedy Canyon Divide, Unnamed stream, Escondido Creek, Lake Wahlford, Escondido Creek, Guejito Rd., Guejito Truck Trail Cleveland National Forest boundary Santa Ysabel Creek, Unnamed stream, State Hwy. 78, County Rd. D-3, Santa Maria Creek, Unnamed stream, Highland Valley Rd., Unnamed stream, Santa Ysabel Creek, Lake Hodges, Unnamed stream, Unnamed road, Unnamed road, Del Dios Hwy., Mt. Israel Rd., Unnamed stream Escondido Creek, Unnamed stream, County Rd. A-28, Unnamed road, Barham Dr., La Moree Rd., Barham Dr., Bennett Ave., Borden Rd., Unnamed stream, Unnamed road, Rockoff Rd., Nutmeg Rd., U.S. Hwy. 395		
Fallbrook Division, including Fallbrook (uninc.)		
Bounded by County line Rd. Z-1714, Rd. Z-1713, Rd. Z-1711, County Rd. H-40, County Rd. H-40-1, Unnamed road, Rice Canyon, San Luis Rey River, U.S. Hwy. 395 County Rd. B-8-A (Gopher Canyon Rd.), County Rd. B-8-B (Gopher Canyon Rd.), County Rd. HC-4-5, Oceanside city limits, Camp Pendleton boundary State line (Pacific Ocean) (This division excludes Oceanside city and includes Camp Pendleton)		
Gillespie Field Division		
Bounded by Unnamed stream, Unnamed stream extended Unnamed ridge, Riverford Rd. extended, Riverford Rd., State Hwy. 67 (Woodside Ave., Magnolia Ave.) Central Ave., Gillespie Field boundary, El Cajon city limits San Diego city limits, Camp Elliott Naval Reservation boundary (This boundary excludes El Cajon and San Diego cities and Camp Elliott Naval Reservation, and includes Gillespie Field)		

San Diego Co.	NAME AND BOUNDARY DESCRIPTION	Sheet 5 of 10
Lemon Grove Division, including Lemon Grove (uninc.)		
Bounded by San Diego city limits, State Hwy. 94 (Bancroft Fwy.) Imperial Ave., Brookside Subdivision boundary, Sweetwater Rd. Jamacha Rd., San Diego city limits San Diego city limits, Klauber Ave., San Miguel Ave., San Miguel Ave. extended, State Hwy. 94 (Bancroft Fwy.), San Diego city limits, State Hwy. 94 (Bancroft Fwy.) (This division excludes San Diego city)		
Leucadia-Encinitas-Solana Beach Division, including Cardiff-by-the-Sea (uninc.)		
Del Mar city Encinitas (uninc.) Leucadia (uninc.)		
Bounded by Batiquitos Lagoon, San Marcos Creek, County Rd. A-27, County Rd. A-28, Unnamed stream, Escondido Creek, Unnamed stream, Mt. Israel Rd., Del Dios Hwy., Unnamed road, Unnamed road, Unnamed stream Lake Hodges, San Dieguito River, Zimminger Sand Plant Entrance road, Via de la Valle (South) San Diego city limits State line (Pacific Ocean) (This division excludes San Diego city)		
Mountain Empire Division		
Bounded by U.S. Hwy. 80, Sunrise Hwy., Desert View Truck Trail, Unnamed road, Unnamed road, Unnamed trail, Unnamed road, Canebrake Wash Anza Desert State Park boundary, County line International boundary Unnamed road, Cottonwood Creek, Barrett Lake, Pine Valley Creek		

San Diego Co.	NAME AND BOUNDARY DESCRIPTION	Sheet 4 of 10
Imperial Beach Division, coextensive with Imperial Beach city		
Jamul Division		
Bounded by Hilledale Rd., Willow Glen Dr., Dehesa Rd., Sloan Ranch Truck Trail, Sweetwater River, Loveland Reservoir, Japatul Rd. Barrett Truck Trail, Skye Valley Truck Trail, Unnamed stream, Barrett Lake, Cottonwood Creek, Unnamed road International boundary Unnamed ridge, Otay Mountain Truck Trail, Unnamed road, Otay River, Lower Otay Reservoir, Upper Otay Reservoir, Unnamed creek, Proctor Valley Rd., Unnamed road, Unnamed stream, Sweetwater Reservoir, Sweetwater River, State Hwy. 94 (Campo Hwy.), Jamacha Rd.		
Lakeside Division		
Bounded by Unnamed road, State Hwy. 67, Foster Truck Trail, Foster Canyon Creek, San Vicente Reservoir, San Vicente Creek, Unnamed road, Barona Ranch Rd., County Rd. E-3-2, Unnamed road, El Capitan Truck Trail, Unnamed stream El Capitan Reservoir, Chocolate Canyon Creek U.S. Hwy. 80, Unnamed trail, Valley View Truck Trail, U.S. Hwy. 80, Unnamed road, Pepper Dr. State Hwy. 67 (Magnolia Ave., Woodside Ave.), Riverford Rd., Riverford Rd. extended, Unnamed ridge, Unnamed stream, Camp Elliott Naval Reservation boundary (This division excludes Camp Elliott Naval Reservation)		
La Mesa Division, including La Mesa city		
Bounded by San Diego city limits, El Cajon city limits El Cajon city limits, Grossmont Blvd., Grossalia Ave., El Granito Ave., Puerte Dr., Grandview Dr. Grandview Dr., Edgewood Dr., Bancroft Dr., Garfield, La Mesa city limits, State Hwy. 94 (Bancroft Fwy.), State Hwy. 67 (Bancroft Fwy.) Front Ave., San Diego city limits, La Mesa city limits, San Diego city limits (This division excludes El Cajon and San Diego cities)		

San Diego Co.	NAME AND BOUNDARY DESCRIPTION	Sheet 6 of 10
National City Division, including National City city		
Bounded by San Diego city limits San Diego city limits Valley Rd., Sweetwater Rd., River Rd., Olive extended, Sweetwater River, Chula Vista city limits, Sweetwater River, Chula Vista city limits, San Diego city limits San Diego city limits (This division excludes Chula Vista and San Diego cities)		
Oceanside Division, including Oceanside city		
Bounded by Camp Pendleton boundary, Oceanside city limits Oceanside city limits Oceanside city limits State line (Pacific Ocean) (This division excludes Camp Pendleton)		
Palomar-Laguna Division		
Bounded by County line Anza Desert State Park boundary, Cleveland National Forest boundary, Anza Desert State Park boundary, Grapevine Canyon Rd., State Hwy. 78, Chariot Canyon Rd. (Rd. Z-1423), County Rd. 79, Sunrise Hwy., Monument Peak Rd., Sunrise Hwy., Desert View Truck Trail Sunrise Hwy., U.S. Hwy. 80, State Hwy. 79, West Mesa Truck Trail, Boulder Creek Rd., King Creek, Los Conejos Creek, El Capitan Reservoir El Capitan Reservoir, San Diego River, Dye Creek, Sawday Truck Trail, State Hwy. 78, Unnamed road, Witch Creek, Santa Ysabel Creek, Sutherland Reservoir, Santa Ysabel Creek, Cleveland National Forest boundary		

CENSUS COUNTY DIVISION BOUNDARY DESCRIPTIONS

San Diego Co.	NAME AND BOUNDARY DESCRIPTION	Sheet 7 of 10
	<p>Ramona Division, including Ramona (uninc.)</p> <p>Bounded by County Rd. D-3, State Hwy. 78, Unnamed stream, Santa Ysabel Creek, Sutherland Reservoir, Santa Ysabel Creek Witch Creek, Unnamed road, State Hwy. 78, Sawday Truck Trail, Dye Creek, San Diego River El Capitan Reservoir, Unnamed stream, El Capitan Truck Trail, Unnamed road, County Rd. E-3-2, Barona Ranch Rd., Unnamed road, San Vicente Creek, San Vicente Reservoir, Foster Canyon Creek, Foster Truck Trail State Hwy. 67, Highland Valley Rd. (Rd. Z-1569), Unnamed creek, Santa Maria Creek</p> <p>Rancho San Bernardo Division, including Poway (uninc.)</p> <p>Bounded by San Dieguito River, Lake Hodges, Santa Ysabel Creek, Unnamed stream, Highland Valley Road Highland Valley Road (Rd. Z-1569), State Hwy. 67 Unnamed road, Camp Elliott Naval Reservation boundary, U.S. Hwy. 395, San Diego city limits, U.S. Hwy. 395, Los Penasquitos Canyon, Black Mountain Rd., County Rd. A-38, Unnamed road, Unnamed road, San Diego city limits Via de la Valle (South), Zinniger Sand Plant Entrance road, San Dieguito River (This division excludes San Diego city and Camp Elliott Naval Reservation)</p>	

San Diego Co.	NAME AND BOUNDARY DESCRIPTION	Sheet 9 of 10
	<p>Sweetwater Airport Division</p> <p>Bounded by Grandview Dr., Fuerte Dr., Unnamed road Jamacha Rd., State Hwy. 94 (Campo Hwy.), Sweetwater River Sweetwater River, Sweetwater Reservoir Unnamed Stream, Austin Dr., Lamar, Upland, Kenora Rd., State Hwy. 94 (Campo Rd.), Conrad Dr., Resnar Dr.</p> <p>Twin Oaks-San Marcos Division</p> <p>Bounded by Agua Hedionda Creek, Unnamed road, Vista Canal Rd., Buena Creek Rd. (Foothill Dr.), Twin Oaks Valley Rd., Walnut Ave., County Rd. B-29-B (Sycamore Ave.), Deer Springs Rd. U.S. Hwy. 395, N. sag Rd., Rockoff Rd., Unnamed road, Unnamed stream, Borden Rd., Bennett Ave. Barham Drive, La Moree Rd., Barham Dr., Unnamed road, County Rd. A-28, County Rd. A-27, San Marcos Creek El Camino Real, Unnamed power line</p> <p>Valley Center Division</p> <p>Bounded by County line Cleveland National Forest boundary Guejito Truck Trail, Guejito Rd., Escondido Creek, Lake Wohlford, Escondido Creek, Unnamed stream, Valley Center- Riedy Canyon Divide, Unnamed stream, Mountain Meadow Rd. U.S. Hwy. 395, San Luis Rey River, Rice Canyon, Unnamed road, County Rd. H-40-L, County Rd. H-40, County Rd. Z-1711, County Rd. Z-1713, County Rd. Z-1714</p>	

San Diego Co.	NAME AND BOUNDARY DESCRIPTION	Sheet 8 of 10
	<p>San Diego Division, including San Diego city</p> <p>Bounded by San Diego city limits, Unnamed road, Unnamed road, County Rd. A-38, Black Mountain Rd., Los Penasquitos Canyon, U. S. Hwy. 395, Camp Elliott Naval Reservation boundary, Camp Elliott Naval Reservation boundary, San Diego city limits, La Mesa city limits, San Diego city limits, Front Ave., State Hwy. 94 (Bancroft Fwy.), San Miguel Ave. extended, San Miguel Ave., Klauber Ave., San Diego city limits, Paradise Ave., Sweetwater Rd., Unnamed road, Quarry Rd., Lakeview Ave., Unnamed road, Unnamed road extended, Sweetwater Reservoir Dam, Sweetwater River Sweetwater River, Olive extended, River Rd., Sweetwater Rd., Valley Rd., San Diego city limits, Chula Vista city limits, U.S. Hwy. 101 (Montgomery Fwy.), San Diego city limits, Otay River, Unnamed road, Otay Mountain Truck Trail, Unnamed ridge, International boundary San Diego city limits, State line (Pacific Ocean), San Diego city limits (This division excludes Chula Vista, Imperial Beach and La Mesa cities, and includes Camp Elliott Naval Reservation)</p> <p>Spring Valley Division</p> <p>Bounded by Garfield, Bancroft Dr., Edgewood Dr., Grandview Dr. Resnar Dr., Conrad Dr., State Hwy. 94 (Campo Rd.), Kenora Rd., Upland, Lamar, Austin Dr., Unnamed stream, Sweetwater Reservoir Sweetwater Reservoir, Sweetwater Reservoir Dam, Unnamed road extended, Unnamed road, Lakeview Ave., Quarry Rd., Unnamed road, Sweetwater Rd., Paradise Ave. San Diego city limits, Jamacha Rd., Sweetwater Rd., Brookside Subdivision boundary, Imperial Ave., State Hwy. 67 (Bancroft Fwy.), La Mesa city limits (This division excludes San Diego city)</p>	

San Diego Co.	NAME AND BOUNDARY DESCRIPTION	Sheet 10 of 10
	<p>Vista Division, including Vista (uninc.)</p> <p>Bounded by Oceanside city limits, County Rd. HC-4-5, County Rd. B-8-B (Gopher Canyon Rd.), County Rd. B-8-A (Gopher Canyon Rd.) U.S. Hwy. 395 Deer Springs Rd., County B-29-B (Sycamore Ave.), Walnut Ave., Twin Oaks Valley Rd., Buena Creek Rd. (Foothill Dr.), Vista Canal Rd., Unnamed road, Agua Hedionda Creek Unnamed road, Buena Vista Rd., Sunset Dr., State Hwy. 78 (Vista Fwy.), Emerald Dr., Loma Alta Canyon Rd., Oceanside city limits (This division excludes Oceanside city)</p>	

San Francisco Co.	NAME AND BOUNDARY DESCRIPTION	Sheet 1 of 1
	San Francisco Division, coextensive with San Francisco city and county	

San Joaquin Co.	NAME AND BOUNDARY DESCRIPTION	Sheet 2 of 4
	Lodi Rural Division	
	Bounded by County line Bruella Rd., Peltier Rd., Tretheway Rd., Acampo Rd., Elliot Rd., Acampo Rd., Elliot-Tully Rd., Mokelumne River, Bruella Rd., Victor Rd., Alpine Rd., Kettleman Rd., Alpine Rd. Eight Mile Rd. Thornton Rd., Acampo Rd., Ray Rd., Ray Rd. extended, Mokelumne River	
	Manteca Division, including Lathrop (uninc.) Manteca city Bounded by Bowman Rd., U.S. Hwy. 50, Roth Rd., Durham-Ferry Rd., French Camp Rd., U.S. Hwy. 99, Weber Rd., Austin Rd., Mariposa Rd. Jack Tone Rd., Graves Rd., Austin Rd., East line of Sec. 3, T.3S., R.7E. County line San Joaquin River	
	Ripon Division, including Ripon city Bounded by Lone Tree Creek Carrolton Rd., Carrolton Rd. extended County line East line of Sec. 3, T.3S., R.7E., Graves Rd., Jack Tone Rd.	
	Stockton Division, comprising Stockton city County areas within the corporate limits of Stockton city	

San Joaquin Co.	NAME AND BOUNDARY DESCRIPTION	Sheet 1 of 4
	Escalon Division, including Escalon city Bounded by Meriposa Rd., Gavne Rd., Escalon-Bellota Rd., Carter Rd. County line County line Carrolton Rd. extended, Carrolton Rd., Lone Tree Creek, Jack Tone Rd.	
	Linden-Ferrington Division Bounded by Calaveras River County line Carter Rd., Escalon-Bellota Rd., Gavne Rd., Meriposa Rd., Jack Tone Rd.	
	Lockeford Division Bounded by County line County line Calaveras River Alpine Rd., Kettleman Rd., Alpine Rd., Victor Rd., Bruella Rd., Mokelumne River, Elliot-Tully Rd., Acampo Rd., Elliot Rd., Acampo Rd., Tretheway Rd., Peltier Rd., Bruella Rd.	
	Lodi Division, coextensive with Lodi city	

San Joaquin Co.	NAME AND BOUNDARY DESCRIPTION	Sheet 3 of 4
	Stockton East Division Bounded by Calaveras River Jack Tone Rd. Mormon Slough Stockton city limits (This division excludes Stockton city)	
	Stockton North Division, including Morado (uninc.) Bounded by Disappointment Slough, Thornton Rd., Eight Mile Rd., Alpine Rd., Calaveras River Calaveras River, Stockton city limits Stockton Deep Water Channel (San Joaquin River), Tanmille Slough, Fourteenmile Slough, Rindge-Shima Slough (This division excludes Stockton city)	
	Stockton South Division Bounded by Stockton city limits, Mormon Slough Jack Tone Rd. Mariposa Rd., Austin Rd., Weber Rd., U.S. Hwy. 99, French Camp Rd., Durham-Ferry Rd., Roth Rd., U.S. Hwy. 50, Bowman Rd. San Joaquin River, French Camp Slough (This division excludes Stockton city)	
	Stockton West Division Bounded by San Joaquin River, Stockton Deep Water Channel, Disappointment Slough Rindge-Shima Slough, Fourteenmile Slough, Tanmille Slough, Stockton Deep Water Channel (San Joaquin River), Stockton city limits, French Camp Slough, San Joaquin River Old River County line (This division excludes Stockton city)	

CENSUS COUNTY DIVISION BOUNDARY DESCRIPTIONS

NAME AND BOUNDARY DESCRIPTION	Sheet 4 of 4
San Joaquin Co.	
Thornton Division	
Bounded by County line Mokelumne River, Ray Rd. extended, Ray Rd., Acampo Rd., Thornton Rd. Disappointment Slough, Stockton Deep Water Channel, San Joaquin River County line	
Tracy Division, coextensive with Tracy city	
Tracy Rural Division	
Bounded by Old River San Joaquin River County line County line (This division excludes Tracy city)	

NAME AND BOUNDARY DESCRIPTION	Sheet 2 of 2
San Luis Obispo Co.	
Paso Robles Division, including El Paso de Robles city	
Bounded by County line County line, Bitterwater Valley Rd., Palo Prieta-Cholame Rd., Simmler-Bitterwater Rd. State Hwy. 178, Cammatta Rd. (Huerhuero-La Panza Rd.), State Hwy. 125, Paso Robles-Creston Rd., Creston-Bureka Rd., Templeton-Creston Rd., Templeton Rd., Main, U.S. Hwy. 101, State Hwy. 41 Cambria-Paso Robles Rd., Paso Robles-Las Tablas Rd., Santa Lucia Range, Rocky Butte Truck Trail Rd.	
San Luis Obispo Division, coextensive with San Luis Obispo city	
San Luis Obispo Bay Division, including Pismo Beach city Shell Beach (uninc.)	
Bounded by Coon Creek, Coon Creek Rd., Perfumo Canyon Rd. Los Osos Valley Rd., U.S. Hwy. 101, San Luis Obispo-Monterey Rd., McChopin-Buckley Rd., San Luis Obispo-Santa Barbara Rd., State Hwy. 147, (Edna Rd.), West Corral de Piedra Creek, Pismo Creek, Pismo Beach city limits State line State line	
San Luis Obispo Rural Division	
Bounded by San Luis Obispo Military Reservation boundary, North Fork Pennington Creek, Santa Lucia Range, High Mountain Rd. Poza Grade Arroyo Grande Rd., Orcutt Rd., County Rd. 10, State Hwy. 147 (Edna Rd.), San Luis Obispo-Santa Barbara Rd., McChopin-Buckley Rd., San Luis Obispo-Monterey Rd. U.S. Hwy. 101, Los Osos Valley Rd., Los Osos Rd., O'Connor Way, San Luis Obispo Military Reservation boundary (This division excludes San Luis Obispo city and includes San Luis Obispo Military Reservation)	

NAME AND BOUNDARY DESCRIPTION	Sheet 1 of 2
San Luis Obispo Co.	
Arroyo Grande Division, including Arroyo Grande city Fair Oaks (Uninc.) Grover City Oceano (Uninc.)	
Bounded by County Rd. 10, Orcutt Rd., Arroyo Grande Rd., Poza Grade Rd., Garcia Mountain, Arroyo Seco-Huasna Rd., Branch Mountain Rd., Aliso Canyon Branch Mountain Trail, La Panza Range, Unnamed jeep trail, Brown Canyon County line State line, Pismo Beach city limits, Pismo Creek, West Corral de Piedra Creek, State Hwy. 147 (Edna Rd.) (This division excludes Pismo Beach city)	
Atascadero Division, including Atascadero (Uninc.)	
Bounded by State Hwy. 41, U.S. Hwy. 101, Main, Templeton Rd., Templeton-Creston Rd., Creston-Bureka Rd., Paso Robles-Creston Rd., State Hwy. 125, Cammatta Rd. (Huerhuero-La Panza Rd.), State Hwy. 178, Simmler-Bitterwater Rd., Palo Prieta-Cholame Rd., Bitterwater Valley Rd., County line County line County line Brown Canyon, Unnamed jeep trail, La Panza Range, Branch Mountain Trail, Aliso Canyon, Branch Mountain Rd., Arroyo Seco-Huasna Rd., Garcia Mountain, High Mountain Rd., Santa Lucia Range, Old Creek Rd.	
North Coast Division, including Morro Bay (Uninc.) Morro Beach (Uninc.)	
Bounded by County line Rocky Butte Truck Trail Rd., Santa Lucia Range, Paso Robles-Las Tablas Rd., Cambria-Paso Robles Rd., State Hwy. 41, Old Creek Rd., Santa Lucia Range, North Fork Pennington Creek, San Luis Obispo Military Reservation boundary, O'Connor Way, Los Osos Rd., Los Osos Valley Rd. Perfumo Canyon Rd., Coon Creek Rd., Coon Creek State line (This division excludes San Luis Obispo Military Reservation)	

NAME AND BOUNDARY DESCRIPTION	Sheet 1 of 4
San Mateo Co.	
Atherton Division, coextensive with Atherton town	
Bayshore-Brisbane Division	
Bounded by County line County line South San Francisco city limits, Colma town limits Unnamed bluff (east of Unnamed creek), Line from Unnamed bluff to Daly City city limits, Daly City city limits (This division excludes Daly City, South San Francisco city and Colma town)	
Belmont Division, coextensive with Belmont city	
Burlingame Division, including Burlingame city	
Bounded by Burlingame city limits Burlingame city limits Burlingame city limits, Hillsborough city limits Burlingame city limits (This division excludes Hillsborough city)	
Daly City Division, including Daly City city	
Bounded by County line Daly City city limits, Line from Daly City city limits to unnamed bluff, unnamed bluff (east of unnamed creek) Colma town limits, Daly City city limits State line (This division excludes Colma town)	

San Mateo Co.	NAME AND BOUNDARY DESCRIPTION	Sheet 2 of 4
Hillsborough Division, coextensive with Hillsborough town		
Menlo Park Division, including Menlo Park city		
Bounded by Redwood City city limits County line County line, San Francisquito Creek, Bear Gulch Creek Woodside town limits, Atherton town limits, Marsh Rd., Redwood City city limits, Menlo Park city limits (This division excludes Redwood City and Atherton and Woodside towns)		
Millbrae Division, including Millbrae city		
Bounded by San Bruno city limits, Millbrae city limits Millbrae city limits Millbrae city limits Millbrae city limits, Skyline Blvd. (This division excludes San Bruno city)		
Pacifica Division, including Pacifica city		
Bounded by Pacifica city limits Pacifica city limits, San Bruno city limits, Pacifica city limits, Fence line of City and County of San Francisco Watershed property Fence line of City and County of San Francisco Watershed property, Montara Ridge State line (This division excludes San Bruno city)		

San Mateo Co.	NAME AND BOUNDARY DESCRIPTION	Sheet 4 of 4
South Coastside Division, including HalfMoon Bay city		
Bounded by Montara Ridge, Fence line of City and County of San Francisco Watershed property, Pacifica city limits, San Bruno city limits San Bruno city limits, Skyline Blvd., Millbrae city limits, Burlingame city limits, Hillsborough city limits, Skyline Blvd., Ralston Ave., Canada Rd., Woodside town limits, Skyline Blvd., County line County line, State line (This division excludes Burlingame, Hillsborough, Millbrae, Pacifica and San Bruno cities and Woodside town)		
South San Francisco Division, including Colma town South San Francisco city		
Bounded by Colma town limits, South San Francisco city limits County line South San Francisco city limits, San Bruno city limits Pacifica city limits, Daly City city limits (This division excludes Daly City, Pacifica and San Bruno cities)		
Woodside Division, including Woodside town		
Bounded by Woodside town limits Woodside town limits, Bear Gulch Creek, San Francisquito Creek, County line County line Skyline Blvd., Woodside town limits		

San Mateo Co.	NAME AND BOUNDARY DESCRIPTION	Sheet 3 of 4
Redwood City Division, including Redwood City city		
Bounded by Edgewood Rd., Redwood City city limits County line, Menlo Park city limits, Redwood City city limits, Marsh Rd., Atherton town limits Woodside town limits Canada Rd. (This division excludes Atherton and Woodside towns)		
San Bruno Division, coextensive with San Bruno city		
San Carlos Division, including San Carlos city		
Bounded by Ralston Ave., Belmont city limits, Belmont Slough Redwood City city limits Redwood City city limits, Edgewood Rd. Canada Rd. (This division excludes Belmont city and Redwood City)		
San Mateo Division, including San Mateo city		
Bounded by South San Francisco city limits County line Redwood City city limits, Belmont Slough, Belmont city limits, Ralston Ave. Skyline Blvd., Hillsborough city limits, Burlingame city limits, Millbrae city limits, San Bruno city limits (This division excludes Belmont, Burlingame, Hillsborough, Millbrae, San Bruno, and South San Francisco cities)		

Santa Barbara Co.	NAME AND BOUNDARY DESCRIPTION	Sheet 1 of 4
Carpinteria Valley Division, including Carpinteria (uninc.)		
Bounded by Camino Cielo, Marietta Rd. Juncal Rd., Santa Ynez River, Jameson Lake, Santa Ynez River County line State line Santa Barbara city limits, Sheffield Drive extended, Sheffield Drive, Ortega Hill Rd., Ortega Ridge Rd., Greenwell Ave., East Valley Rd. (State Hwy. 150-State Rte. 80), Toro Canyon Creek, Ocean View Horse Trail, Romero Canyon Rd. (This division excludes Santa Barbara city)		
Cuyama Division		
Bounded by County line County line Santa Ynez River, Jameson Lake, Santa Ynez River, Juncal Rd., Marietta Rd., Camino Cielo, Arroyo Burro Rd., Gibraltar Rd., Santa Ynez River, Lake Cachuma, Santa Ynez River, San Marcos Pass Rd. (State Hwy. 150-State Rte.80) Armour Ranch Rd., Happy Valley Rd., Figueroa Mountain Rd., Cachuma Rd., Davy Brown Canyon, Manzana Creek, Sisquoc River, Tepusquet Rd., Buckhorn Canyon Creek		
Goleta Division		
Bounded by S.P.R.R. Santa Barbara city limits Santa Barbara city limits Santa Barbara city limits (This division excludes Santa Barbara city)		

Santa Barbara Co.	NAME AND BOUNDARY DESCRIPTION	Sheet 2 of 4
	Goleta Valley Division	
	Bounded by Santa Ynez Mountains ridge line, Refugio Rd., Camino Cielo, Kinevan Rd., San Marcos Pass Rd. (State Hwy. 150-State Rte. 80), Camino Cielo La Cumbre Peak Lookout Rd., Line from La Cumbre Peak to head of San Roque Creek, San Roque Creek, Santa Barbara city limits S.P.R.R., Santa Barbara city limits, State line Gaviota Canyon Creek, U.S. Hwy. 101 (This division excludes Santa Barbara city, and includes San Miguel, Santa Barbara, Santa Cruz, and Santa Rosa Islands)	
	Guadalupe Division, including Guadalupe city	
	Bounded by County line Bonita School Rd., W. Main, Black Rd., Santa Maria city limits, Black Rd., Lompoc-Casmalia Rd. Camp Cooke Military Reservation boundary, State line State line (This division excludes Santa Maria city and Camp Cooke Military Reservation)	
	Lompoc Valley Division, including Lompoc city	
	Bounded by San Antonio Rd., State Hwy. 1 (State Rte. 56), State Rte. 2 Spur, U.S. Hwy. 101 Den, Shaw, St. Joseph, Coiner, Drum Canyon Rd., Drum Canyon Lateral, Santa Rosa Creek, Santa Ynez River, U.S. Hwy. 101, Gaviota Canyon Creek State line State line, Camp Cooke Military Reservation boundary (This division excludes Camp Cooke Military Reservation)	

Santa Barbara Co.	NAME AND BOUNDARY DESCRIPTION	Sheet 4 of 4
	Santa Ynez Valley Division, including Solvang (uninc.)	
	Bounded by Foxen Canyon Rd., Tepusquet Rd., Sisquoc River Manzana Creek, Davy Brown Canyon, Cachuma Rd., Figueroa Mountain Rd., Happy Valley Rd., Armour Ranch Rd., San Marcos Pass Rd. (State Hwy. 150-State Rte. 80), Santa Ynez River, Lake Cachuma, Santa Ynez River, Gibraltar Rd., Arroyo Burro Rd. Camino Cielo, San Marcos Pass Rd. (State Hwy. 150-State Rte. 80), Kinevan Rd., Camino Cielo, Refugio Rd., Santa Ynez Mountains ridge line U.S. Hwy. 101, Santa Ynez River, Santa Rosa Creek, Drum Canyon Lateral, Drum Canyon Rd., Coiner, St. Joseph, Shaw, Den, U.S. Hwy. 101, Cat Canyon Rd., Long Canyon Rd.	

Santa Barbara Co.	NAME AND BOUNDARY DESCRIPTION	Sheet 3 of 4
	Mission Canyon Division	
	Bounded by Camino Cielo Gibraltar Rd. Santa Barbara city limits San Roque Creek, Line from head of San Roque Creek to La Cumbre Peak, La Cumbre Peak Lookout Rd. (This division excludes Santa Barbara city)	
	Montecito Division	
	Bounded by Camino Cielo Rozero Canyon Rd., Ocean View Horse Trail, Toro Canyon Creek, East Valley Rd. (State Hwy. 150-State Rte. 80), Greenwell Ave., Ortega Ridge Rd., Ortega Hill Rd., Sheffield Drive, Sheffield Drive extended Santa Barbara city limits Santa Barbara city limits, Gibraltar Rd. (This division excludes Santa Barbara city)	
	Santa Barbara Division, comprising Santa Barbara city, and County areas within the corporate limits of Santa Barbara city	
	Santa Maria Division, coextensive with Santa Maria city	
	Santa Maria Valley Division, including Orcutt (uninc.)	
	Bounded by County line Backhorn Canyon Creek, Tepusquet Rd., Foxen Canyon Rd., Long Canyon Rd., Cat Canyon Rd., U.S. Hwy. 101 State Hwy. 2 Spur, State Hwy. 1 (State Rte. 56), San Antonio Rd., Camp Cooke Military Reservation boundary State line, Camp Cooke Military Reservation boundary, Lompoc-Casmalia Rd., Black Rd., Santa Maria city limits, Black Rd., W. Main, Bonita School Rd. (This division excludes Santa Maria city and includes Camp Cooke Military Reservation)	

Santa Clara Co.	NAME AND BOUNDARY DESCRIPTION	Sheet 1 of 7
	Coyote Division	
	Bounded by Unnamed creek, Santa Teresa County Park boundary, P.G. & E. Metcalfe-El Patio Power Line, U.S. Hwy. 101 (Monterey Rd.), Metcalfe Rd. P.G. & E. Topock-Milpitas Gas Pipe Line Cochran Rd., Morgan Hill city limits, Church Ave., Orchard Ave., Willow Springs Rd., Unnamed jeep trail (along ridge top) Unnamed jeep trail (along ridge top), Unnamed ridge to summit of pass at Bailey Ave., Bailey Ave., Unnamed creek, Ridge line of Santa Teresa Hills (to Coyote Peak), Unnamed creek	
	Diablo Range Division	
	Bounded by County line County line County line P.G. & E. Topock-Milpitas Gas Pipe Line, Cañada Rd., Gilroy Hot Springs Rd., Unnamed creek, Coyote Creek, Anderson Lake, Anderson Dam, Malaguera Ave., Cochran Rd., P.G. & E. Topock-Milpitas Gas Pipe Line, P.G. & E. Moraga-San Mateo-Metcalfe Power Line, Unnamed road, Arroyo Aguaguas, San Jose city limits, Penitencia Creek, P.G. & E. Moraga-San Mateo-Metcalfe Power Line, Pelter Rd., Calaveras Rd., Waller Rd. (This division excludes San Jose city)	
	Gilroy Division, including Gilroy city	
	Bounded by Day Rd., U.S. Hwy. 101 (Monterey Rd.), Buena Vista Ave., New Ave., Roop Rd., Gilroy Hot Springs Rd. Cañada Rd., P.G. & E. Topock-Milpitas Gas Pipe Line County line U.S. Hwy. 101 (Monterey Rd.), Tick Creek, North branch Tick Creek, Castro Valley Rd., Wildcat Canyon Creek, Wildcat Canyon-Pescadero Creek Divide, Gilroy Peak, Ousley Canyon Creek, Uvas Creek, Gravel pit road, Unnamed ridge line (from Hecker Pass Hwy. to Day Rd.)	

Santa Clara Co.	NAME AND BOUNDARY DESCRIPTION	Sheet 2 of 7
Lexington Division, including Chemetka Park-Redwood Estates (uninc.)		
Bounded by		
El Sereno jeep trail, South branch Trout Creek, Trout Creek, Santa Cruz Hwy. (State Hwy. 17), Lexington Reservoir, Limekiln Canyon Creek, Ridge line of Sierra Azul, Pheasant Creek, Guadalupe Creek		
Guadalupe Reservoir, Guadalupe Creek, Hicks Rd., Hicks Rd. extended, Almaden Reservoir, Larrabee Gulch, Fern Peak-Mt. Chuai-Loma Prieta ridge line, Loma Prieta Rd., Mt. Madonna Rd.		
County line		
County line, Unnamed branch Lyndon Canyon Creek, Lyndon Canyon Creek, Unnamed branch Lyndon Canyon Creek		
Llagas-Uvas Division		
Bounded by		
Cherry Canyon Creek, Calero Reservoir, McKean Rd., Bailey Ave., Unnamed ridge from summit of pass at Bailey Ave., Unnamed jeep trail (along ridge top)		
Willow Springs Rd., Oak Glen Ave., Uvas Rd., Little Uvas Creek, Uvas Creek, Uvas Rd., Lions Peak Ridge, Unnamed ridge line (from Day Rd. to Hecker Pass Hwy.), Gravel pit road, Uvas Creek, Ousley Canyon Creek, Gilroy Peak, Wildcat Canyon-Pescadero Creek Divide, Wildcat Canyon Creek, Castro Valley Rd., North branch of Tick Creek, Tick Creek, U.S. Hwy. 101 (Monterey Rd.)		
County line		
Mt. Madonna Rd., Loma Prieta Rd., Loma Prieta-Mt. Chuai-Fern Peak ridge line, Unnamed trail from Fern Peak to Bald Peak, East branch Cherry Canyon Creek		

Santa Clara Co.	NAME AND BOUNDARY DESCRIPTION	Sheet 4 of 7
Milpitas Division, including Milpitas city		
Bounded by		
County line		
Weller Rd., Calaveras Rd., Felter Rd., Sweigert Rd., Sweigert Rd., South branch Berryessa Creek, Berryessa Creek, Piedmont Rd., Cropley Ave., Capitol Ave., Milpitas city limits		
Milpitas city limits, Eastshore Fwy. (State Hwy. 17), Milpitas city limits		
Morgan Hill Division, including Morgan Hill city		
Bounded by		
Orchard Ave., Church Ave., Morgan Hill city limits, Cochran Rd., Malaguera Ave., Anderson Dam, Anderson Lake		
Anderson Lake, Coyote Creek, Unnamed jeep trail, Unnamed jeep trail, Unnamed ridge		
Maple Ave. extended (property fence line), Maple Ave., Maple Ave. extended, S.P. R.R., Little Llagas Creek, U.S. Hwy. 101 (Monterey Rd.), Morgan Hill city limits, Watsonville Rd., Uvas Rd., Uvas Creek		
Uvas Creek, Little Uvas Creek, Uvas Rd., Oak Glen Rd., Willow Springs Rd.		
Mountain View-Los Altos Division, including Los Altos city		
Mountain View city		
Bounded by		
County line		
Sunnyvale city limits, Maude Ave., Mary Ave., Sunnyvale city limits, Stevens Creek, Sunnyvale city limits, Stevens Creek, Los Altos city limits, Sunnyvale city limits, Los Altos city limits, S.P. R.R. (Permanente spur)		
S.P. R.R. (Permanente spur)		
Permanente Creek, Los Altos city limits, El Monte Ave., Los Altos Hills town limits, Adobe Creek, Los Altos city limits, Los Altos Hills town limits, Los Altos city limits, Palo Alto city limits, Mountain View city limits		
(This division excludes Palo Alto and Sunnyvale cities and Los Altos Hills town)		

Santa Clara Co.	NAME AND BOUNDARY DESCRIPTION	Sheet 3 of 7
Los Altos Hills-Monte Bello Division, including Los Altos Hills town		
Bounded by		
Los Altos Hills town limits, Arastradero Rd., Palo Alto city limits		
Los Altos city limits, Los Altos Hills town limits, Los Altos city limits, Adobe Creek, Los Altos Hills town limits, El Monte Ave., Los Altos city limits, Permanente Creek, S.P. R.R. (Permanente spur), P.G. & E. Monte Vista-Davenport Power Line, North branch Swiss Creek, Swiss Creek, Stevens Creek Reservoir, Stevens Creek, Unnamed branch Stevens Creek, Martin Ray Winery private road, Table Mountain ridge, Unnamed branch Saratoga Creek, Saratoga Creek, Congress Springs Canyon Creek, Stuart Camp service road, Bollman Rd., El Sereno jeep trail, Unnamed branch Lyndon Canyon Creek, Lyndon Canyon Creek, Unnamed branch Lyndon Canyon Creek		
County line		
County line, Palo Alto city limits		
(This division excludes Los Altos and Palo Alto cities)		
Los Gatos Division, including Los Gatos town		
Monte Sereno city		
Bounded by		
S.P. R.R., Wedgewood Ave., Los Gatos town limits, Burton Rd. extended, Burton Rd., San Jose-Los Gatos Rd. (State Hwy. 17), National Ave., San Jose city limits, Los Gatos town limits		
Los Gatos town limits, San Jose city limits, Coleman Rd., Guadalupe Creek, Pheasant Creek		
Ridge line of Sierra Azul, Limekiln Canyon Creek, Lexington Reservoir, Santa Cruz Hwy. (State Hwy. 17), Trout Creek, South branch Trout Creek		
El Sereno jeep trail, Unnamed branch San Tomas Aquino Creek, Saratoga city limits		
(This division excludes San Jose and Saratoga cities)		

Santa Clara Co.	NAME AND BOUNDARY DESCRIPTION	Sheet 5 of 7
Palo Alto Division, including Palo Alto city		
Bounded by		
County line		
Mountain View city limits, Palo Alto city limits, Los Altos city limits		
Palo Alto city limits, Arastradero Rd., Los Altos Hills town limits, Palo Alto city limits		
County line		
(This division excludes Los Altos and Mountain View cities and Los Altos Hills town.)		
San Jose Division, including Alum Rock (uninc.)		
Alviso city		
Campbell city		
San Jose city		
Bounded by		
County line, Milpitas city limits, Eastshore Fwy. (State Hwy. 17), Milpitas city limits, Capitol Ave., Cropley Ave., Piedmont Rd., Berryessa Creek, South branch Berryessa Creek, Sweigert Rd., Felter Rd.		
P.G. & E. Moraga-San Mateo-Metcalfe Power Line, Penitencia Creek, San Jose city limits, Arroyo Aguague, Unnamed road, P.G. & E. Moraga-San Mateo-Metcalfe Power Line, P.G. & E. Topock-Milpitas Gas Pipe Line, Metcalfe Rd., U.S. Hwy. 101 (Monterey Rd.), P.G. & E. Metcalfe-El Patio Power Line, Santa Teresa County Park boundary, Unnamed creek, Santa Teresa Hills ridge line (from Coyote Peak), Unnamed creek, Bailey Ave., McKean Rd.		
Calero Reservoir, Cherry Canyon Creek, East branch Cherry Canyon Creek, Unnamed trail from Bald Peak to Fern Peak, Loma Prieta-Mt. Chuai-Fern Peak ridge line, Larrabee Gulch, Almaden Reservoir, Hicks Rd. extended, Hicks Rd., Guadalupe Creek, Guadalupe Reservoir, Guadalupe Creek, Coleman Rd., San Jose city limits, Los Gatos town limits, San Jose city limits, National Ave., San Jose-Los Gatos Rd. (State Hwy. 17), Burton Rd., Burton Rd. extended, Los Gatos town limits, Wedgewood Ave., S.P. R.R.		

CENSUS COUNTY DIVISION BOUNDARY DESCRIPTIONS

NAME AND BOUNDARY DESCRIPTION	Sheet
Santa Clara Co.	6 of 7
San Jose Division (cont'd.)	
Saratoga city limits, San Jose city limits, Cupertino city limits, Santa Clara city limits, San Jose city limits, Bayshore Fwy. (U.S. Hwy. 101 Bypass), San Jose city limits, Sunnyvale city limits (This division excludes Cupertino, Milpitas, Santa Clara, Saratoga, and Sunnyvale cities and Los Gatos town)	
San Martin Division, including San Martin (uninc.)	
Bounded by U.S. Hwy. 101 (Monterey Rd.), Little Llagas Creek, S.P. R.R., Maple Ave. extended, Maple Ave., Maple Ave. extended (property fence line), Unnamed ridge, Unnamed jeep trail, Unnamed jeep trail Coyote Creek, Coyote Lake, Coyote Creek, Unnamed creek, Gilroy Hot Springs Rd. Roop Rd., New Ave., Buena Vista Ave., U.S. Hwy. 101 (Monterey Rd.), Day Rd., Lions Peak Ridge Watsonville Rd., Morgan Hill city limits	
Santa Clara-Sunnyvale Division, including Cupertino city Santa Clara city Sunnyvale city	
Bounded by County line, Sunnyvale city limits, San Jose city limits, San Jose city limits, Bayshore Fwy. (U.S. Hwy. 101 Bypass), San Jose city limits Santa Clara city limits, Cupertino city limits, San Jose city limits, Saratoga city limits, Unnamed creek, Unnamed ravine, Unnamed ridge, Unnamed branch Stevens Creek Stevens Creek Reservoir, Swiss Creek, North branch Swiss Creek, P.G. & E. Monte Vista-Davenport Power Line, S.P. R.R. (Permanente spur), Los Altos city limits, Sunnyvale city limits, Los Altos city limits, Stevens Creek, Sunnyvale city limits, Stevens Creek, Sunnyvale city limits, Mary Ave., Maude Ave., Sunnyvale city limits (This division excludes Los Altos, San Jose, and Saratoga cities)	

NAME AND BOUNDARY DESCRIPTION	Sheet
Santa Clara Co.	7 of 7
Saratoga Division, including Saratoga city	
Bounded by Unnamed branch Stevens Creek, Unnamed ridge, Unnamed ravine, Unnamed creek, Saratoga city limits Saratoga city limits, Unnamed branch San Tomas Aquino Creek El Sereno jeep trail Bollman Rd., Stuart Camp service road, Congress Springs Canyon Creek, Saratoga city limits, Rowar Creek, Table Mountain ridge, Martin Ray Winery private road, Unnamed branch Stevens Creek, Stevens Creek, Stevens Creek Reservoir	

NAME AND BOUNDARY DESCRIPTION	Sheet
Santa Cruz Co.	1 of 2
Capitola-Live Oak Division, including Capitola city Live Oak (uninc.)(part) Opal Cliffs (uninc.) Twin Lakes (uninc.)	
Bounded by Santa Cruz Freeway (State Hwy. 1), Capitola city limits, Santa Cruz Freeway (State Hwy. 1) Park Ave., New Brighton Beach State Park Rd., Tanner Gulch State line Santa Cruz city limits (This division excludes Santa Cruz city)	
Pajaro Division, including Freedom (uninc.)	
Bounded by Freedom Blvd., Hames Rd., Brown Valley Rd., Hazel Dell Rd., Mt. Madonna Rd. County line County line, Watsonville city limits, County line State line, Santa Margarita Creek, San Andreas Rd., Santa Cruz Freeway (State Hwy. 1) (This division excludes Watsonville city)	
San Lorenzo Valley Division, including Ben Lomond (uninc.) Boulder Creek (uninc.) Felton (uninc.)	
Bounded by County line County line, Mountain Charlie Rd., Glenwood Hwy., Bean Creek Rd., State Hwy. 17, Mt. Hermon Rd., Lockwood Lane, Graham Hill Rd. Santa Cruz city limits Empire Grade Rd., Jameson Rd., State Hwy. 44, China Grade Hwy. (This division excludes Santa Cruz city)	
Santa Cruz Division, coextensive with Santa Cruz city	

NAME AND BOUNDARY DESCRIPTION	Sheet
Santa Cruz Co.	2 of 2
Scotts Valley Division	
Bounded by County line State Hwy. 17, Vine Hill Rd., Branciforte Drive Santa Cruz city limits Graham Hill Rd., Lockwood Lane, Mt. Hermon Rd., State Hwy. 17, Bean Creek Rd., Glenwood Hwy., Mountain Charlie Rd. (This division excludes Santa Cruz city)	
Seaside Division	
Bounded by County line China Grade Hwy., State Hwy. 44, Jameson Rd., Empire Grade Rd., Santa Cruz city limits State line State line, County line (This division excludes Santa Cruz city)	
Soquel-Aptos Division, including Live Oak (uninc.)(part)	
Bounded by County line Mt. Madonna Rd., Hazel Dell Rd., Brown Valley Rd., Hames Rd., Freedom Blvd., Santa Cruz Freeway (State Hwy. 1), San Andreas Rd., Santa Margarita Creek State line, Tanner Gulch, New Brighton Beach State Park Rd., Park Ave., Santa Cruz Freeway (State Hwy. 1), Capitola city limits, Santa Cruz Freeway (State Hwy. 1) Santa Cruz city limits, Branchiforte Drive Vine Hill Rd., State Hwy. 17 (This division excludes Capitola and Santa Cruz cities)	
Watsonville Division, coextensive with Watsonville city	

Shasta Co.	NAME AND BOUNDARY DESCRIPTION	Sheet 1 of 3
	Anderson-Cottonwood Division, including Anderson city	
	Bounded by Clear Creek Rd., Clear Creek Sacramento River County line Dry Creek	
	Central Shasta Division	
	Bounded by County line County Rd. 8227, County Rd. 8229, County Rd. 8226, County Rd. 8147, Rock Creek, Pit River, Deep Creek, Deep Creek slope to Bunch Grass Mt., Bunch Grass Lookout Rd., County Rd. 8182, Tamarack Rd., County Rd. 8244, County Rd. 8257, State Hwy. 83, County Rd. 8239, Lassen Volcanic National Park boundary, County line County line Sacramento River, Cow Creek, Little Cow Creek, County Rd. D 27 (Swede Creek Rd.), South Dry Creek Rd., Bear Mt. Rd., Shasta Reservoir, McCloud River	
	East Shasta Division, including Burney (uninc.)	
	Bounded by County line County line Lassen Volcanic National Park boundary County Rd. 8239, State Hwy. 83, County Rd. 8257, County Rd. 8244, Tamarack Rd., County Rd. 8182, Bunch Grass Lookout Rd., Bunch Grass Mt. slope to Deep Creek, Deep Creek, Pit Creek, Rock Creek, County Rd. 8147, County Rd. 8226, County Rd. 8229, County Rd. 8227	

Shasta Co.	NAME AND BOUNDARY DESCRIPTION	Sheet 3 of 3
	Southwest Shasta Division	
	Bounded by Slate Creek, Clear Creek, Brush Creek, Brush Creek slope to Schell Mt., Schell Mt. slope to Big Creek, Big Creek North Fork Creek, Shasta Reservoir, Shasta Dam, Sacramento River, Redding city limits, Igo-Redding Rd. (PAL), County Rd. A 27, County Rd. A 60, Clear Creek Rd., Dry Creek County line County line	

Shasta Co.	NAME AND BOUNDARY DESCRIPTION	Sheet 2 of 3
	Enterprise Division, including Bonneyville (uninc.) Enterprise (uninc.)	
	Bounded by County Rd. D32A (Oasis Rd.), Old Oregon Trail, Bear Mountain Rd. South Dry Creek Rd., County Rd. D 27 (Swede Creek Rd.), Little Cow Creek, Cow Creek Sacramento River, Clear Creek Clear Creek Rd., County Rd. A 60, County Rd. A 27, Igo-Redding Rd. (PAL), Redding city limits, U.S. Hwy. 99 (This division excludes Redding city)	
	Redding Division, coextensive with Redding city	
	Sacramento Canyon Division	
	Bounded by County line McCloud River, Shasta Reservoir Shasta Reservoir, North Fork Creek, Big Creek, Big Creek to Schell Mt. slope, Schell Mt. slope to Brush Creek, Brush Creek, Clear Creek, Slate Creek County line	
	Shasta Dam Division, including Central Valley (uninc.)	
	Bounded by Shasta Reservoir Bear Mountain Rd., Old Oregon Trail, County Rd. D32A (Oasis Rd.), U.S. Hwy. 99 Redding city limits, Sacramento River Sacramento River, Shasta Dam, Shasta Reservoir (This division excludes Redding city)	

Sierra Co.	NAME AND BOUNDARY DESCRIPTION	Sheet 1 of 1
	Sierra Division, coextensive with Sierra County, including Loyaltown town	

CENSUS COUNTY DIVISION BOUNDARY DESCRIPTIONS

Siskiyou Co.	NAME AND BOUNDARY DESCRIPTION	Sheet 1 of 5
	<p>Butte Valley Division, including Dorris town</p> <p>Bounded by State line Dorris-Brownell Rd., Lair-Red Rock Rd., County Rd. 8500L, Willow Creek and Red Rock Rd., Red Rock Rd. Technor Rd., Tennant-Mt. Hebron Rd., Old State Hwy., County Rd. N 6002, North Horsethief Rd., Little Shasta Rd., Willow Creek Mountain Rd., Shovel Creek, Secret Spring Mountain Ridge</p> <p>Dunsmuir Division, including Dunsmuir city</p> <p>Bounded by South Fork Rd., South Fork of Sacramento River, Sacramento River, Big Canyon Creek, State Hwy. 83 County Rd. N1N01, County Rd. N1N05 County line County line</p> <p>Etna Division, including Etna town</p> <p>Bounded by Salmon River, Wooley Creek, Big Elk Lake Fork, Unnamed trail from Big Elk Lake to Sky High Lakes, Sky High Lakes, Canyon Creek, Scott River, Quartz Valley Rd., Quartz and Orofino Rd., State Hwy. 82, Serpa-Marlahan Rd., Middle Scott Valley Rd., East Side Scott Valley Rd., South Hamlin Gulch Rd., Gazelle-Fort Jones Rd. Gazelle Mountain Ridge County line County line</p>	

Siskiyou Co.	NAME AND BOUNDARY DESCRIPTION	Sheet 2 of 5
	<p>Fort Jones Division, including Fort Jones town</p> <p>Bounded by Klamath River, Little Humbug Creek, Yreka-Mono-Humbug- Walker Rd. High C.C.C. Rd., Ridge Rd., Greenhorn Rd., Mill Creek Rd., State Hwy. 82, Old State Hwy., Moffett Creek Rd. Gazelle-Ft. Jones Rd., South Hamlin Gulch Rd., East Side Scott Valley Rd., Middle Scott Valley Rd., Serpa-Marlahan Rd., State Hwy. 82 Quartz and Orofino Rd., Quartz Valley Rd., Scott River</p> <p>Happy Camp Division</p> <p>Bounded by State line Bear Creek extended, Bear Creek, West Fork of Beaver Creek Beaver Creek Rd., State Hwy. 46, Beaver Creek, Klamath River, Scott River Canyon Creek, Sky High Lakes, Unnamed trail from Sky High Lakes to Big Elk Lake, Big Elk Lake Fork, Wooley Creek, Salmon River, County line County line</p> <p>Hornbrook-Hilt Division</p> <p>Bounded by State line Jenny Creek Klamath River Beaver Creek, State Hwy. 46, Beaver Creek Rd., West Fork of Beaver Creek, Bear Creek, Bear Creek extended</p>	

Siskiyou Co.	NAME AND BOUNDARY DESCRIPTION	Sheet 3 of 5
	<p>McCloud-Medicine Lake Division, including McCloud (uninc.)</p> <p>Bounded by Deer Mountain Rd., Old State Hwy., Pollack Flat Rd., Tennant Rd., County Rd. N6R02, South Tennant Lava Beds Rd., Tennant Lava Beds Rd. County line County line County Rd. N1N05, County Rd. N1N01, Signal Butte Rd., Red Hill Rd., Everett Memorial Hwy., Bunny Flat Rd., Avalanche Gulch, Line from head of Avalanche Gulch to peak of Mt. Shasta, Line from peak of Mt. Shasta over Bolan Glacier to head of Bolam Creek, Bolam Creek, Whitney Creek, Southern Pacific Company, Military Pass Rd., Upper Cougar Fire Rd.</p> <p>Montague Division, including Montague town</p> <p>Bounded by State line Secret Spring Mountain Ridge, Shovel Creek, Willow Creek Mountain Rd., Little Shasta Rd., North Horsethief Rd., County Rd. N6O02 Old State Hwy., Deer Mountain Rd., Upper Cougar Fire Rd., Military Pass Rd., Andesite Rd., N4M05, Bolam Rd., U.S. Hwy. 97, Yellow Butte Rd., 99-97 Cutoff Shasta River, Anderson Grade, Williams Creek, Klamath River, Jenny Creek</p>	

Siskiyou Co.	NAME AND BOUNDARY DESCRIPTION	Sheet 4 of 5
	<p>Mount Shasta Division, including Mount Shasta town</p> <p>Bounded by Edgewood-Deetz Rd., Southern Pacific Company Whitney Creek, Bolam Creek, Line from head of Bolam Creek across Bolam Glacier to peak of Mt. Shasta, Line from peak of Mt. Shasta to head of Avalanche Gulch, Avalanche Gulch, Bunny Flat Rd., Everett Memorial Hwy., Red Hill Rd., Signal Butte Rd. State Hwy. 83, Big Canyon Creek, Sacramento River, South Fork of Sacramento River, South Fork Rd. County line, Line from peak of Mt. Eddy to Dobkins Lake, Dobkins Lake, Dale Creek, Shasta River</p> <p>Tule Lake Division, including Tulelake city</p> <p>Bounded by State line County line Tennant Lava Beds Rd., South Tennant Lava Beds Rd., County Rd. N6R02, Tennant Rd., Pollack Flat Rd. Old State Hwy., Tennant-Mt. Hebron Rd., Technor Rd., Red Rock Rd., Willow Creek and Red Rock Rd., County Rd. 8500L, Lair-Red Rock Rd., Dorris-Brownell Rd.</p> <p>Weed Division, including Weed (uninc.)</p> <p>Bounded by 99-97 Cutoff, Yellow Butte Rd., U.S. Hwy. 97, Bolam Rd., N4M05, Andesite Rd. Military Pass Rd., Southern Pacific Company Edgewood-Deetz Rd., Shasta River, Dale Creek, Dobkins Lake, Line from Dobkins Lake to peak of Mt. Eddy, County line Gazelle Mountain Ridge, Gazelle-Callahan Rd., Willow Creek, Shasta River</p>	

Siakiyou Co.	NAME AND BOUNDARY DESCRIPTION	Sheet 5 of 5
<p>Yreka Division, including Yreka City town</p> <p>Bounded by Klamath River, Williams Creek Anderson Grade, Shasta River, Willow Creek Gazelle-Callahan Rd., Gazelle Mountain Ridge, Gazelle-Fort Jones Rd. Moffett Creek Rd., Old State Hwy., State Hwy. 82, Mill Creek Rd., Greenhorn Rd., Ridge Rd., High C.C.C. Rd., Yreka-Mono-Humbug-Walker Rd., Little Humbug Creek</p>		

Solano Co.	NAME AND BOUNDARY DESCRIPTION	Sheet 2 of 3
<p>Green Valley-Cordelia Division</p> <p>Bounded by County line Mangels Rd., County Rd. 2150, Cordelia Rd., Green Valley Creek, Cordelia Slough Goodyear Slough, Pierce Rd. extended, Pierce Rd., State Hwy. 74, Mountain Rd., East branch Paddy Lake Creek extended, East branch Paddy Lake Creek, West branch Paddy Lake Creek, Sky Valley Rd., Swett Ranch Rd., Sulphur Springs Creek, Sulphur Springs Creek ravine County line</p> <p>Rio Vista Division, including Rio Vista town</p> <p>Bounded by Hayes Rd., State Hwy. 101, Maine Prairie Rd., Maine Prairie Rd. extended, Cache Slough, Lookout Slough, Line from Lookout Slough to County line, County line County line County line Montezuma Slough extended, Montezuma Slough, Nurse Slough, State Hwy. 53 (State Hwy. 12), Meridian Rd., Creed Rd., Meridian Rd., Travis Air Force Base boundary, Meridian Rd. (This division excludes Travis Air Force Base)</p> <p>Vacaville Division, including Vacaville city</p> <p>Bounded by County line Sweeney Rd. extended, Sweeney Rd., Getchel Rd., Hartley Midway Rd., Binghamton, Lewis Rd. Hayes Rd., Meridian Rd., Cannon Station Rd., Union Creek, California Medical Facility State Hospital boundary, Union Creek, Line from head of Union Creek to head of Lagoon Lake Creek, Lagoon Lake Creek, Lagoon Rd., Laurel Creek, P.G. & E. Power Line, Soda Springs Rd. County line (This division includes California Medical Facility State Hospital)</p>		

Solano Co.	NAME AND BOUNDARY DESCRIPTION	Sheet 1 of 3
<p>Benicia Division, including Benicia city</p> <p>Bounded by Sulphur Springs Creek, Swett Ranch Rd., Sky Valley Rd., West branch Paddy Lake Creek, East branch Paddy Lake Creek, East branch Paddy Lake Creek extended, Mountain Rd., State Hwy. 74, Pierce Rd., Pierce Rd. extended, Goodyear Slough, Cordelia Slough Suisun Slough, Suisun Bay County line P.G. & E. Vaca-Oleum Power Line</p> <p>Dixon Division, including Dixon city</p> <p>Bounded by County line County line Line from Lookout Slough to County line, Lookout Slough, Cache Slough, Maine Prairie Rd. extended, Maine Prairie Rd., State Hwy. 101, Hayes Rd. Lewis Rd., Binghamton, Hartley Midway Rd., Getchel Rd., Sweeney Rd., Sweeney Rd. extended</p> <p>Fairfield-Suisun Division, including Fairfield city Suisun City city</p> <p>Bounded by County line, Soda Springs Rd., P.G. & E. Power Line, Laurel Creek, Lagoon Rd., Lagoon Lake Creek, Line from head of Lagoon Lake Creek to head of Union Creek, Union Creek, California Medical Facility State Hospital boundary, Union Creek, Cannon Station Rd. Meridian Rd., Travis Air Force Base boundary, Meridian Rd., Creed Rd., Meridian Rd., State Hwy. 53 (State Hwy. 12), Nurse Slough, Montezuma Slough, Montezuma Slough extended County line Suisun Bay, Suisun Slough, Cordelia Slough, Green Valley Creek, Cordelia Rd., County Rd. 2150, Mangels Rd. (This division includes Travis Air Force Base and excludes California Medical Facility State Hospital)</p>		

Solano Co.	NAME AND BOUNDARY DESCRIPTION	Sheet 3 of 3
<p>Vallejo Division, comprising Vallejo city, and County areas located within the corporate limits of Vallejo city</p> <p>Vallejo Rural Division</p> <p>Bounded by County line Sulphur Springs Creek ravine, Sulphur Springs Creek, P.G. & E. Vaca-Oleum Power Line County line County line (This division excludes Vallejo city)</p>		

CENSUS COUNTY DIVISION BOUNDARY DESCRIPTIONS

Sonoma Co.	NAME AND BOUNDARY DESCRIPTION	Sheet 1 of 3
	<p>Cloverdale-Geyserville Division, including Cloverdale city</p> <p>Bounded by County line County line Franz Valley School Rd., Franz Valley Rd., Franz Creek, Maacoma Creek, Russian River, Hassett Lane extended, Hassett Lane, Lytton Station Rd., U.S.Hwy.101, Lytton Springs Rd., Dry Creek Rd., Lambert Bridge Rd. Dry Creek, Skaggs Springs-Stewarts Point Rd., Rock Pile Rd.</p> <p>Healdsburg Division, including Healdsburg city</p> <p>Bounded by Skaggs Springs-Stewarts Point Rd., Dry Creek, Lambert Bridge Rd., Dry Creek Rd., Lytton Springs Rd., U.S. Hwy. 101, Lytton Station Rd., Hassett Lane, Hassett Lane extended, Russian River, Maacoma Creek, Franz Creek Franz Valley Rd., Porter Creek Rd., Leslie Rd., Chalk Hill Rd., Pleasant Ave., Faught Rd. Shiloh Rd., Windsor Rd., Mark West Station Rd., Slusser Rd., Mark West Creek, Russian River, Porter Creek Westside Rd., Sweetwater Springs Rd., East Austin Creek- Porter Creek Rd., Gray Creek Rd., Mill Creek Rd., Warm Springs-Venado Rd.</p> <p>Petaluma Division, comprising Petaluma city, and County area within the corporate limits of Petaluma city</p> <p>Petaluma Rural Division, including Cotati (uninc.) Bounded by Wilfred Ave., U.S.Hwy. 101, Five Creek, Hill Rd., Crane Creek, Pressley Rd., Sonoma Mountain Rd., South Fork Matanzas Creek Adobe Creek-Carriger Creek Divide, Rogers Creek, Matnaugh Rd., Stage Gulch Rd. (State Hwy.104), Tolay Creek County line County line, Smith Rd., Petaluma-Valley Ford Rd., Roblar Rd., Stony Point Rd., State Hwy.104, Stony Point Rd. (This division excludes Petaluma city)</p>	

Sonoma Co.	NAME AND BOUNDARY DESCRIPTION	Sheet 2 of 3
	<p>Russian River-Coastal Division</p> <p>Bounded by County line Rock Pile Rd., Skaggs Springs-Stewarts Point Rd., Warm Springs-Venado Rd., Mill Creek Rd., Gray Creek Rd., East Austin Creek-Porter Creek Rd., Sweetwater Springs Rd., Westside Rd., Porter Creek, Russian River, Mark West Creek, Laguna de Santa Rosa, Guerneville Rd., State Hwy. 104, Green Valley Rd., Harrison Grade Rd., Facendini Lane, Occidental Rd., Jonive Rd., Bodega Hwy., Valley Ford-Freestone Rd., State Hwy. 56, Valley Ford Estero Rd. County line State line</p> <p>Santa Rosa Division, coextensive with Santa Rosa city</p> <p>Santa Rosa North Division</p> <p>Bounded by Leslie Rd., Porter Creek Rd., Franz Valley Rd., Franz Valley School Rd. County line McCormick Lane extended, McCormick Lane, Adobe Canyon Rd., State Hwy. 51, Sonoma Creek, Warm Springs Rd., Bennett Valley Rd., Santa Rosa city limits, Santa Rosa Creek Laguna de Santa Rosa, Mark West Creek, Slusser Rd., Mark West Station Rd., Windsor Rd., Shiloh Rd., Faught Rd., Pleasant Ave., Chalk Hill Rd. (This division excludes Santa Rosa city)</p>	

Sonoma Co.	NAME AND BOUNDARY DESCRIPTION	Sheet 3 of 3
	<p>Santa Rosa South Division, including Roseland (uninc.) South Park (uninc.)</p> <p>Bounded by Santa Rosa Creek, Santa Rosa city limits, Bennett Valley Rd. Sonoma Mountain Rd., Pressley Rd. Crane Creek, Hill Rd., Five Creek, U.S. Hwy. 101, Wilfred Ave., Stony Point Rd. Laguna de Santa Rosa (This division excludes Santa Rosa city)</p> <p>Sebastopol Division, including Sebastopol city Grafton (uninc.) Bounded by Green Valley Rd., State Hwy. 104, Guerneville Rd. Laguna de Santa Rosa, Stony Point Rd., State Hwy. 104, Stony Point Rd., Roblar Rd., Petaluma-Valley Ford Rd., Smith Rd. County line Valley Ford Estero Rd., State Hwy. 56, Valley Ford-Freestone Rd., Bodega Hwy., Jonive Rd., Occidental Rd., Facendini Rd Harrison Grade Rd.</p> <p>Sonoma Division, including Sonoma city Eoyes Springs (uninc.) El Verano (uninc.) Bounded by Bennett Valley Rd., Warm Springs Rd., Sonoma Creek, State Hwy. 51, Adobe Canyon Rd., McCormick Lane extended, McCormick Lane County line County line Tolay Creek, Stage Gulch Rd. (State Hwy. 104), Matnaugh Rd., Rogers Creek, Adobe Creek-Carriger Creek Divide, South Fork Matanzas Creek, Sonoma Mountain Rd.</p>	

Stanislaus Co.	NAME AND BOUNDARY DESCRIPTION	Sheet 1 of 5
	<p>Ceres Division, including Ceres city Ceres Northwest (uninc) Keyes (uninc) South Modesto (Uninc) (part)</p> <p>Bounded by Tulucumne River Santa Fe Ave., Hatch Rd., Clinton Rd., Whitmore Ave., Washington Rd. Keyes Rd. Crows Landing Rd., Modesto city limits, Crows Landing Rd., Lateral Canal No. 1, Herndon Rd., Herndon Rd. extended (This division excludes Modesto city)</p> <p>East Modesto-Empire Division, including East Modesto (uninc) Empire (uninc)</p> <p>Bounded by Dry Creek Wellsford Rd., Garst Rd., Root Rd., Lateral Canal No. 1, Santa Fe Ave. Tulucumne River Modesto city limits (This division excludes Modesto city)</p> <p>Hughson Division, including Hughson (uninc)</p> <p>Bounded by Tulucumne River County line Keyes Rd. Washington Rd., Whitmore Ave., Clinton Rd., Hatch Rd., Santa Fe Ave.</p> <p>Modesto Division, coextensive with Modesto city</p>	

Stanislaus Co.	NAME AND BOUNDARY DESCRIPTION	Sheet 2 of 5
Newman Division, including Newman city		
Bounded by Del Puerto Canyon Rd., Del Puerto Creek, Adobe Creek, Oak Flat Rd., Ward Ave., Marshall Rd., River Rd., Crows Landing Rd. San Joaquin River, County line County line County line		
Northeast Modesto Division, including College Gardens (uninc.)		
Bounded by Sylvan Ave. Claus Rd. Dry Creek Modesto city limits, McHenry Ave. (This division excludes Modesto city)		
Northwest Modesto Division, including West Modesto (uninc.) (pt.)		
Bounded by Beckwith Rd., S.P. R.R., Dale Rd. extended, Dale Rd., Standiford Ave. McHenry Ave., Modesto city limits Kansas Ave. Dakota Ave. (This division excludes Modesto city)		
Oakdale Division, including Oakdale city		
Bounded by County line Rock River Rd., Knights Ferry-La Grange Rd., Warnerville Rd., Tim Bell Rd., Claribel Rd., Langworth Rd., State Highway 13, Mesa Dr., Mesa Dr. extended County line		

Stanislaus Co.	NAME AND BOUNDARY DESCRIPTION	Sheet 4 of 5
South Modesto Division, including Airport (uninc.) Fairview (uninc.) South Modesto (uninc.) (part)		
Bounded by Part One Modesto city limits, Tuolumne River Herndon Rd. extended, Herndon Rd. Lateral Canal No. 1, Crows Landing Rd., Modesto city limits Modesto city limits		
Part Two Modesto city limits Crows Landing Rd. Whitmore Ave. Carpenter Rd., Carpenter Rd. extended (This division excludes Modesto city)		
Turlock Division, including North Turlock (uninc.) South Turlock (uninc.) Turlock city		
Bounded by Keyes Rd. County line San Joaquin River, Crows Landing Rd.		
Waterford Division, including Waterford (uninc.)		
Bounded by Claribel Rd., Tim Bell Rd., Warnerville Rd., Knights Ferry-LaGrange Rd., Rock River Rd. County line Tuolumne River Santa Fe Ave., Lateral Canal No. 1, Root Rd., Garst Rd., Wellsford Rd., Dry Creek, Claus Rd., Milnea Rd., Langworth Rd.		

Stanislaus Co.	NAME AND BOUNDARY DESCRIPTION	Sheet 3 of 5
Paradise Division, including Paradise (uninc.) West Modesto (uninc.) (pt.)		
Bounded by Kansas Ave. Modesto city limits Modesto city limits, Tuolumne River Pauline Ave. extended, Pauline Ave., Maze Blvd., Dakota Ave. (This division excludes Modesto city)		
Patterson Division, including Patterson city		
Bounded by County line San Joaquin River Crows Landing Rd., River Rd., Marshall Rd., Ward Ave., Oak Flat Rd., Adobe Creek, Del Puerto Creek, Del Puerto Canyon Rd. County line		
Riverbank Division, including Riverbank city		
Bounded by County line, Mesa Dr. extended, Mesa Dr., State Hwy. 13 Langworth Rd. Milnea Rd., Claus Rd., Sylvan Ave. McHenry Ave.		
Salida Division, including Salida (uninc.)		
Bounded by County line McHenry Ave., Standiford Ave., Dale Rd., Dale Rd. extended, S. P. R.R., Beckwith Rd., Dakota Ave., Maze Blvd., Pauline Ave., Pauline Ave. extended Tuolumne River San Joaquin River, County line		

Stanislaus Co.	NAME AND BOUNDARY DESCRIPTION	Sheet 5 of 5
Westport Division		
Bounded by Tuolumne River, Carpenter Rd. extended, Carpenter Rd., Whitmore Ave. Crows Landing Rd. San Joaquin River		

CENSUS COUNTY DIVISION BOUNDARY DESCRIPTIONS

Sutter Co.	NAME AND BOUNDARY DESCRIPTION	Sheet 1 of 2
	Live Oak Division, including Live Oak city	
	Bounded by County line County line Rednall Rd. extended, Rednall Rd., U.S. Hwy. 99E, Eager Rd., Tierra Buena Rd., Nuestro Rd. East Butte Rd., Snake Slough (River), Pennington Rd., Powell Rd., Bigelow Rd., Craig Rd.	
	Meridian-Robbins Division	
	Bounded by Butte Slough East Levee Sutter By-Pass, Feather River County line County line	
	South Sutter Division	
	Bounded by County line County line County line Feather River	
	Sutter Division, including Sutter (Uninc.)	
	Bounded by County line Craig Rd., Bigelow Rd., Powell Rd., Pennington Rd., Snake Slough (River), East Butte Rd., Butte House Rd., Wadsworth Canal East Levee Sutter By-Pass, Butte Slough County line	

Tehama Co.	NAME AND BOUNDARY DESCRIPTION	Sheet 1 of 2
	Antelope-Los Robles Division	
	Bounded by Paynes Creek Shasta-Oroville Electric Transmission line Mill Creek, North Fork Mill Creek Sacramento River	
	Corning Division, including Corning city	
	Bounded by Thomas Creek Sacramento River, County line County line Butte Mountain Rd., Tapscott Rd., Parks Rd., Corning Rd., Freeman School House Rd., Simpson Rd.	
	East Tehama Division	
	Bounded by County line County line County line Shasta-Oroville Electric Transmission line, Sacramento River, Jellys Ferry Rd.	
	Los Molinos-Vina Division	
	Bounded by North Fork Mill Creek, Mill Creek Shasta-Oroville Electric Transmission line County line Sacramento River	

Sutter Co.	NAME AND BOUNDARY DESCRIPTION	Sheet 2 of 2
	Yuba City Division, comprising Yuba City town, and County area within the corporate limits of Yuba City town (This division includes Willow Island)	
	Yuba Rural Division, including South Yuba (Uninc.)	
	Bounded by Butte House Rd., East Butte Rd., Nuestro Rd., Tierra Buena Rd., Eager Rd., U.S. Hwy. 99E, Rednall Rd., Rednall Rd. extended County line, Yuba City town limits, County line Feather River East Levee Sutter By-Pass, Wadsworth Canal (This division excludes Yuba City town)	

Tehama Co.	NAME AND BOUNDARY DESCRIPTION	Sheet 2 of 2
	Red Bluff Division, including Red Bluff city Tehama city	
	Bounded by County line Jellys Ferry Rd., Sacramento River, Shasta-Oroville Electric Transmission line, Paynes Creek, Sacramento River Thomas Creek Simpson Rd., Paskenta Rd., Champlin Rd., Gallatin Rd., Red Bank Rd., Eby Rd., Hesse Rd., Johnson Rd., Masten Rd., Reeds Creek Rd., Vestal Rd., Cannon Rd., State Hwy. 36, Bowman Rd., Luce-Griswold Rd., Evergreen Rd., Shasta- Dixon Electric Transmission line	
	West Tehama Division	
	Bounded by County line Shasta-Dixon Electric Transmission line, Evergreen Rd., Luce-Griswold Rd., Bowman Rd., State Hwy. 36, Cannon Rd., Vestal Rd., Reeds Creek Rd., Masten Rd., Johnson Rd., Hesse Rd., Eby Rd., Red Bank Rd., Gallatin Rd., Champlin Rd., Paskenta Rd., Simpson Rd., Freeman School House Rd., Corning Rd., Parks Rd., Tapscott Rd., Butte Mountain Rd. County line County line	

Trinity Co.	NAME AND BOUNDARY DESCRIPTION	Sheet 1 of 2
Hayfork Division		
Bounded by South Fork Trinity River, Hayfork Divide, Line from Hayfork Divide to head of North Fork Little Creek, North Fork Little Creek, State Hwy. 35 Little Creek, Line from head of Little Creek to Wells Mountain Divide, Wells Mountain Divide, County line South Fork Ridge South Fork Ridge, County line		
Lower Trinity Division		
Bounded by County line Line from County line to head of Canyon Creek, Canyon Creek, Canyon Creek Lakes, Canyon Creek, Stonehouse Gulch, Line from head of Stonehouse Gulch to Stuart-Canyon Divide, Stuart-Canyon Divide, Weaver Bally Mountain, Tunnel Ridge, Line from Tunnel Ridge to Felter Gulch, Felter Gulch, Oregon Gulch, Line from head of Oregon Gulch to Oregon Mountain, Line from Oregon Mountain to head of Dutton Creek, Dutton Creek Trinity River, Dutch Creek, Line from head of Dutch Creek to Hayfork Divide, Hayfork Divide South Fork Trinity River, County line		
Mad River Division		
Bounded by South Fork Ridge County line County line County line		

Tulare Co.	NAME AND BOUNDARY DESCRIPTION	Sheet 1 of 6
Dinuba Division, including Dinuba city		
Bounded by County line County Rd. R114A, Sultana Rd. (State Hwy. 130), Anchor Ave., Conejo Ave., County Rd. R116, Dodge Ave., County Rd. FR108 Cottonwood Creek, Cross Creek, County line County line		
Earlimart Division, including Earlimart (uninc.)		
Bounded by County Rd. A88A, State Hwy. 135, County Rd. A84E, County Rd. R84E, County Rd. A88E, County Rd. R104A, County Rd. A72B, County Rd. R144E, County Rd. A64E, County Rd. R168E, Alpaugh-Ducor Rd. (County Rd. PA56A) State Hwy. 232, Unnamed road, State Hwy. 65 County line County line		
Exeter Division, including Exeter city Farmersville (uninc.)		
Bounded by St. Johns River, Southern Pacific Co. R.R., Kaweah River State Hwy. 131, Sierra Blvd. (State Hwy. 10), County Rd. PM296A, County Rd. PA272, County Rd. PD211, Orange Belt Hwy. Sycamore Ave., Sierra Ave. Sixth Ave. East, Sierra Blvd. (State Hwy. 10), Water Tank Rd., State Hwy. 133		

Trinity Co.	NAME AND BOUNDARY DESCRIPTION	Sheet 2 of 2
Weaverville Division, including Weaverville (uninc.)		
Bounded by County line County line County line Wells Mountain Divide, Line from Wells Mountain Divide to head of Little Creek, Little Creek, State Hwy. 35, North Fork Little Creek, Line from head of North Fork Little Creek to Hayfork Divide, Hayfork Divide, Line from Hayfork Divide to head of Dutch Creek, Dutch Creek, Trinity River, Dutton Creek, Line from head of Dutton Creek to Oregon Mountain, Line from Oregon Mountain to Oregon Gulch, Oregon Gulch, Felter Gulch, Line from head of Felter Gulch to Tunnel Ridge, Tunnel Ridge, Weaver Bally Mountain, Stuart-Canyon Divide, Line from Stuart-Canyon Divide to head of Stonehouse Gulch, Stonehouse Gulch, Canyon Creek, Canyon Creek Lakes, Canyon Creek, Line from head of Canyon Creek to County line		

Tulare Co.	NAME AND BOUNDARY DESCRIPTION	Sheet 2 of 6
Ivanhoe Division, including Ivanhoe (uninc.)		
Bounded by State Hwy. 131 Friant Kern Canal, County Rd. FR196B, 10th Ave. North, Exeter Blvd. Kaweah River, Southern Pacific Co. R.R., St. Johns River A.T. & S.F. Rvy.		
Lindsay Division, including Lindsay city		
Bounded by Sierra Ave., Sycamore Ave. Friant Kern Canal, Round Valley Rd., Peach Ave., First Ave., D Ave., Second Ave., Adams Ave., Third Ave., A Ave. Sixth Ave., Adams Ave., Fifth Ave. Bliss Lane, County Rd. A216C, County Rd. A216C extended, Hutchinson Ditch, State Hwy. 134, Farmersville Rd.		
Orosi-Cutler Division, including Cutler (uninc.) Orosi (uninc.)		
Bounded by County line Sand Creek, Nigger Creek Dr., Friant Kern Canal State Hwy. 131, State Hwy. 132, Dodge Ave. County Rd. R116, Conejo Ave., Anchor Ave., Sultana Rd. (State Hwy. 130), County Rd. R114A, County line		
Pixley Division, including Pixley (uninc.)		
Bounded by Hesse Ave. (County Rds. PA120 & A120D), County Rd. R160B, Macomber Rd. (County Rd. PA128) Rockford Rd. Alpaugh-Ducor Rd. (County Rd. PA56A), County Rd. R168E, County Rd. A64E, County Rd. R144E, County Rd. A72B, County Rd. R104A, County Rd. A88E, County Rd. R84E, County Rd. A84E, State Hwy. 135, County Rd. A88A County line		

Tulare Co.	NAME AND BOUNDARY DESCRIPTION	Sheet 3 of 6
	<p>Porterville Division, including Burton (uninc.) Porterville city East Porterville (uninc.)</p> <p>Bounded by Alta Nobles Ave., Westwood Dr., Mountain View Ave., State Hwy. 65, Reid Ave., Grevilla, County Rd. PR256, Frazier Hwy., County Rd. PR276, County Rd. PA176, County Rd. PM176, State Hwy. 190 County Rd. ML72 County Rd. ML61, State Hwy. 190 (new road), County Rd. A142A, County Rd. R284, Tule River, Porterville city limits, Tule River Rockford Rd.</p> <p>Porterville South Division, including Poplar (uninc.)</p> <p>Bounded by South Branch Tule River, Tule River, Porterville city limits, Tule River, County Rd. R284, County Rd. A142A, State Hwy. 190 (new road), County Rd. A160A, County Rd. ML60, County Rd. PM137, County Rd. R296B, County Rd. ML20, County Rd. A120A, County Rd. PR264, Deer Creek Rockford Rd., Macomber Rd. (County Rd. PA128), County Rd. R184H, Olive, R Ave. (This division excludes Porterville city)</p>	

Tulare Co.	NAME AND BOUNDARY DESCRIPTION	Sheet 5 of 6
	<p>Tipton Division, including Woodville (uninc.)</p> <p>Bounded by Poplar Ave. (County Rd. PA144A), Tule River, Middle Branch Tule River, South Branch Tule River R Ave., Olive, County Rd. R184H Macomber Rd. (County Rd. PA128), County Rd. R160B, Hesse Ave. (County Rds. A120D & PA120) County line</p> <p>Tulare Division, coextensive with Tulare city</p> <p>Tulare East Division, including East Tulare (uninc.)</p> <p>Bounded by Liberty Rd. (County Rd. PA264), Butler Rd. (County Rd. R124), Sierra Ave. Farmersville Rd., State Hwy. 134, Hutchinson Ditch, County Rd. A216C extended, County Rd. A216C, Bliss Lane Middle Branch Tule River, Tule River U.S. Hwy. 99, Tulare city limits, U.S. Hwy. 99 (This division excludes Tulare city)</p> <p>Tulare West Division</p> <p>Bounded by County line, Houston Ave. U.S. Hwy. 99, Tulare city limits, U.S. Hwy. 99 Tule River, Poplar Ave. (County Rd. PA144A) County line (This division excludes Tulare city)</p> <p>Visalia Division, coextensive with Visalia city</p>	

Tulare Co.	NAME AND BOUNDARY DESCRIPTION	Sheet 4 of 6
	<p>Springville-Johnsondale Division</p> <p>Bounded by Great Western Divide County line County line Stockton-Los Angeles Stage Rd., (County Rd. PM109), County Rd. R264, County Rd. A120A, County Rd. ML20, County Rd. R296B, County Rd. PM137, County Rd. ML60, County Rd. A160A, State Hwy. 190 (new road), County Rd. ML61, County Rd. ML72, State Hwy. 190, County Rd. PM176, County Rd. PA176, County Rd. PR276, Frazier Hwy., A Ave., Third Ave., Adams Ave., Second Ave., D Ave., First Ave., Peach Ave., Round Valley Rd., Friant Kern Canal, Sycamore Ave., Orange Belt Hwy., County Rd. PD211, County Rd. PA272, County Rd. R296, County Rd. M296, County Rd. PM296B, County Rd. M276, North Fork Tule River, Sequoia National Forest boundary, Farewell Gap, Great Western Divide.</p> <p>Strathmore Division, including Strathmore (uninc.)</p> <p>Bounded by Fifth Ave., Adams Ave., Sixth Ave. A Ave., County Rd. PR256 Grevilla, Reid Ave., State Hwy. 65, Mountain View Ave., Westwood Dr., Alta Nobles Ave., Rockford Rd., Tule River, South Branch Tule River, Middle Branch Tule River Bliss Lane</p> <p>Terra Bella Division</p> <p>Bounded by Deer Creek Stockton-Los Angeles Stage Rd. (County Rd. PM109) County line State Hwy. 65, Unnamed road, State Hwy. 232, Alpaugh-Ducor Rd., Rockford Rd.</p>	

Tulare Co.	NAME AND BOUNDARY DESCRIPTION	Sheet 6 of 6
	<p>Visalia East Division</p> <p>Bounded by St. Johns River State Hwy. 133, Water Tank Rd., Sierra Blvd. (State Hwy. 10), Sixth Ave. East Sierra Ave. Butler Rd. (County Rd. R124), Iona Ave., Santa Fe Ave., Visalia city limits, A.T. & S.F. Rwy. (This division excludes Visalia city)</p> <p>Visalia West Division, including Crowley (uninc.) Groshen (uninc.)</p> <p>Bounded by Cross Creek, Cottonwood Creek, County Rd. PR108, Dodge Ave., State Hwy. 132, State Hwy. 131 A.T. & S.F. Rwy., Visalia city limits, Santa Fe Ave., Iona Ave., Butler Rd. (County Rd. R124) Liberty Rd. (County Rd. PA264), U.S. Hwy. 99, Houston Ave. County line (This division excludes Visalia city)</p> <p>Woodlake-Three Rivers Division, including Woodlake city</p> <p>Bounded by County line County line, Great Western Divide, Farewell Gap, Sequoia National Forest boundary Sequoia National Forest boundary, North Fork Tule River, County Rd. M276, County Rd. PM296B, County Rd. M296, County Rd. R296 County Rd. PM296A, Sierra Blvd. (State Hwy. 10), State Hwy. 131, Kaweah River, Exeter Blvd., 10th Ave. North, County Rd. PR196B, Friant Kern Canal, Nigger Creek Dr., Sand Creek</p>	

Tuolumne Co.	NAME AND BOUNDARY DESCRIPTION	Sheet 1 of 2
	Groveland Division	
	Bounded by Tuolumne River South Fork Tuolumne River State Hwy. 40, County line Tuolumne River, Don Pedro Reservoir, Tuolumne River	
	Sonora Division, including Sonora city	
	Bounded by South Fork Stanislaus River, Fivemile Creek Kulen Mill Rd., Phoenix Lake Rd., Sullivan Creek, Phoenix Reservoir, Sullivan Creek, State Hwy. 13, Tuolumne-Sonora Rd., Wards Ferry Rd., Tuolumne River, Don Pedro Reservoir, Tuolumne River County line County line	
	Stanislaus-Yosemite Division	
	Bounded by County line County line County line State Hwy. 40, South Fork Tuolumne River, Tuolumne River, North Fork Tuolumne River, Sugar Pine Creek, Blaine Rd., Barn Rd., Bottini Apple Ranch Rd., Pickering Lumber Co. R.R., Lyons Creek, South Fork Stanislaus River	

Tuolumne Co.	NAME AND BOUNDARY DESCRIPTION	Sheet 2 of 2
	Twain Harte-Tuolumne Division, including Tuolumne (uninc.)	
	Bounded by South Fork Stanislaus River Lyons Creek, Pickering Lumber Co. R.R., Bottini Apple Ranch Rd., Barn Rd., Blaine Rd., Sugar Pine Creek, North Fork Tuolumne River Tuolumne River Wards Ferry Rd., Tuolumne-Sonora Rd., State Hwy. 13, Sullivan Creek, Phoenix Reservoir, Sullivan Creek, Phoenix Lake Rd., Kulen Mill Rd., Fivemile Creek, South Fork Stanislaus River	

Ventura Co.	NAME AND BOUNDARY DESCRIPTION	Sheet 1 of 5
	Avenue-Rincon Division, including Chrisman (uninc.)	
	Bounded by Los Padres National Forest boundary, Casitas Pass Rd., Ventura River, San Antonio Creek, U.S. Hwy. 399, Sulphur Mountain Rd. Canada Larga-Aliso Canyon Divide, Sexton Canyon, Foothill Rd., Sexton Rd., San Buenaventura city limits San Buenaventura city limits, Foothill Rd., San Buenaventura city limits State line, County line (This division excludes San Buenaventura city)	
	Conejo-Coastal Division, including Thousand Oaks (uninc.) Westgate-Waverly-Park (uninc.)	
	Bounded by Conejo Creek, North Fork Conejo Creek, Unnamed creek, Olson Rd., State Hwy. 155 (Moorepark Rd.), Simi Hills Divide, Albertson Motorway China Flat Rd., Palo Comado Canyon County line, State line Point Mugu Naval Reservation boundary, Calleguas Creek	
	Fillmore-Piru Division, including Fillmore city	
	Bounded by Los Padres National Forest boundary, Angeles National Forest boundary County line Private Rd., Oak Ridge Divide Balcom Canyon Rd., Unnamed road, Unnamed road extended, Santa Clara River, Unnamed road extended, Unnamed road, Timber Canyon Creek Rd.	

Ventura Co.	NAME AND BOUNDARY DESCRIPTION	Sheet 2 of 5
	Las Pegas Division, including Moorpark (uninc.)	
	Bounded by Santa Clara River, Unnamed canyon, South Mountain Divide, Oak Ridge Divide, Private road, Oak Ridge Divide Tripas Canyon-Happy Camp Canyon Divide, Big Mountain Divide, Alamos Canyon, Arroyo Simi, State Hwy. 118 Tierra Rejada Rd., State Hwy. 155 (Moorpark Rd.), Arroyo Simi, Arroyo Las Pegas, Sand Canyon Creek, State Hwy. 118 Center School Rd., Beardslay Wash, Wright Rd., Santa Clara Ave., State Hwy. 118	
	Los Padres Division	
	Bounded by County line County line Angeles National Forest boundary, Los Padres National Forest boundary, Santa Paula Canyon, Hines Peak-Chief Peak- Nordhoff Ridge Divide, Gamine Ciele Rd., Cozy Dell Canyon, U.S. Hwy. 399, Los Padres National Forest boundary County line	
	Meiners Oaks-Oak View Division, including Meiners Oaks (uninc.) Oakview (uninc.)	
	Bounded by Los Padres National Forest boundary U.S. Hwy. 399, Ojai city limits, Hermosa Rd., Creek Rd., U.S. Hwy. 399, San Antonio Creek, Ventura River Casitas Pass Rd., (State Hwy. 150) Los Padres National Forest boundary (This division excludes Ojai city)	

CENSUS COUNTY DIVISION BOUNDARY DESCRIPTIONS

NAME AND BOUNDARY DESCRIPTION	Sheet 3 of 5
<p>Ventura Co.</p> <p>Montalvo-Saticoy Division, including Saticoy (uninc.) Montalvo (uninc.) Bounded by Sulphur Mountain Rd., Unnamed quarry road Aliso Canyon, Willoughby Rd., Foothill Rd., Ellsworth Barranca Santa Clara River State line, San Buenaventura city limits, Arundell Barranca San Buenavista city limits, Sexton Rd., Foothill Rd., Sexton Canyon, Canada Larga-Aliso Canyon Divide (This division excludes San Buenaventura city)</p> <p>Ojai Division, including Ojai city</p> <p>Bounded by Cozy Dell Canyon, Camino Cielo Rd., Nordhoff Ridge-Chief Peak-Hines Peak Divide Santa Paula Canyon, State Hwy. 150 Line from State Hwy. 150 to Sulphur Mountain Divide, Sulphur Mountain Divide, East Sulphur Mountain Rd., Sulphur Mountain Rd. U.S. Hwy. 399, Creek Rd., Harnosa Rd., Ojai city limits, U.S. Hwy. 399</p> <p>Oxnard Division, including Oxnard city McMillan Manor (uninc.) Bounded by Oxnard city limits Oxnard city limits State line Oxnard city limits,</p>	

NAME AND BOUNDARY DESCRIPTION	Sheet 5 of 5
<p>Ventura Co.</p> <p>San Buenaventura Division, including San Buenaventura city</p> <p>Bounded by San Buenaventura city limits, Foothill Rd., San Buenavista city limits San Buenaventura city limits San Buenaventura city limits, Arundell Barranca, San Buenaventura city limits State line, San Buenaventura city limits, State line</p> <p>Santa Paula Division, coextensive with Santa Paula city</p> <p>Santa Paula Rural Division</p> <p>Bounded by Sulphur Mountain Rd., East Sulphur Mountain Rd., Sulphur Mountain Divide, Line from Sulphur Mountain Divide to State Hwy. 150, State Hwy. 150, Santa Paula Canyon, Los Padres National Forest boundary Timber Canyon Creek Rd., Unnamed road, Unnamed road extended, Santa Clara River, Unnamed road extended, Unnamed road, Falcom Canyon Rd. South Mountain Divide, Unnamed canyon, Santa Clara River Ellsworth Barranca, Foothill Rd., Willoughby Rd., Aliso Canyon, Unnamed quarry road</p> <p>Simi Division, including Santa Susana (uninc.) Simi (uninc.)</p> <p>Bounded by Private road County line County line Palo Comada Canyon, China Flat Rd., Albertson Motorway, Simi Hills Divide, State Hwy. 155 (Moorpark Rd.), Tierra Rajada Rd., State Hwy. 118, Arroyo Simi, Alamos Canyon, Big Mountain Divide, Tripas-Canyon-Happy Camp Canyon Divide, Oak Ridge Divide</p>	

NAME AND BOUNDARY DESCRIPTION	Sheet 4 of 5
<p>Ventura Co.</p> <p>Oxnard East Division, including El Rio (uninc.) Nyeland Acres (uninc.) Bounded by Santa Clara River, State Hwy. 118 Santa Clara Ave., Wright Rd., Beardsley Rd., Central Ave., U.S. Hwy. 101, Wood Rd., Oxnard Air Force Base boundary, Wood Rd., U.S. Hwy. 101 Alt., Colleguas Creek, Point Mugu Naval Reservation boundary State line, Oxnard city limits State line (This division excludes Oxnard city)</p> <p>Oxnard West Division, including Port Hueneme city Silver Strand (uninc.) San Nicolas and Anacapa Islands Bounded by Oxnard city limits Oxnard city limits, Oxnard city limits State line State line (This division includes those of the Channel Islands included in Ventura County, and excludes Oxnard city)</p> <p>Pleasant Valley Division, including Camarillo (uninc.) Camarillo Heights (uninc.) Bounded by State Hwy. 118, Sand Canyon Creek, Arroyo Las Posas, Arroyo Simi State Hwy. 155 (Moorpark Rd.) Olson Rd., Unnamed creek, North Fork Conejo Creek, Conejo Creek, Calleguas Creek U.S. Hwy. 101 Alt., Wood Rd., Oxnard Air Force Base boundary, Wood Rd., U.S. Hwy. 101, Central Ave., Beardsley Rd., Wright Rd., Beardsley Wash, Center School Rd.</p>	

NAME AND BOUNDARY DESCRIPTION	Sheet 1 of 2
<p>Yolo Co.</p> <p>Clarksburg Division</p> <p>Bounded by Sacramento Northern Rwy., County Rd. 37, extended, County Rd. 37, Babel Slough Rd., Babel Slough Rd. Extended County line County line County line</p> <p>Davis Division, including Davis city</p> <p>Bounded by County Rd. 29, County Rd. 98, County Rd. 27, Willow Slough West Levee Yolo By-Pass, S.F. R.R., East Levee Yolo By-Pass Sacramento Northern Rwy., County line County Rd. 95-A, Russell Blvd., County Rd. 95</p> <p>East Yolo Division</p> <p>Bounded by County line County line Babel Slough Rd. extended, Babel Slough Rd., County Rd. 37, County Rd. 37 extended East Levee Yolo By-Pass, East Levee Yolo By-Pass extended, North Levee Sacramento By-Pass, East Levee Yolo By-Pass</p> <p>Espartero Division</p> <p>Bounded by County line County Rd. 84, County Rd. 2, County Rd. 86, County Rd. 8, County Rd. 85, County Rd. 14, State Hwy. 90, Cache Creek, E. J. Peterson Rd., State Hwy. 16, County Rd. 93 County Rd. 27, Capay (Winters) Canal, County Rd. 25, Cottonwood Canyon County line</p>	

Yolo Co.	NAME AND BOUNDARY DESCRIPTION	Sheet 2 of 2
	Knights Landing Division	
	Bounded by County line County line County Rd. 16 extended, County Rd. 16, County Rd. 102, Cache Creek State Hwy. 90, County Rd. 14, County Rd. 85, County Rd. 8, County Rd. 86, County Rd. 2, County Rd. 84	
	Winters Division, including Winters city	
	Bounded by Cottonwood Canyon, County Rd. 25, Capay (Winters) Canal, County Rd. 27 County Rd. 94, County Rd. 29, County Rd. 95, Russell Blvd. County Rd. 95-A County line County line	
	Woodland Division, Coextensive with Woodland city	
	Woodland Rural Division	
	Bounded by Cache Creek, County Rd. 102, County Rd. 16, County Rd. 16 extended, County line East Levee Yolo By-Pass, North Levee Sacramento By-Pass, East Levee Yolo By-Pass extended, East Levee Yolo By- Pass Southern Pacific R.R., West Levee Yolo By-Pass, Willow Slough, County Rd. 27, County Rd. 98, County Rd. 29 County Rd. 94, County Rd. 27, County Rd. 93, State Hwy. 16, E. J. Petersen Rd. (This division excludes Woodland city)	

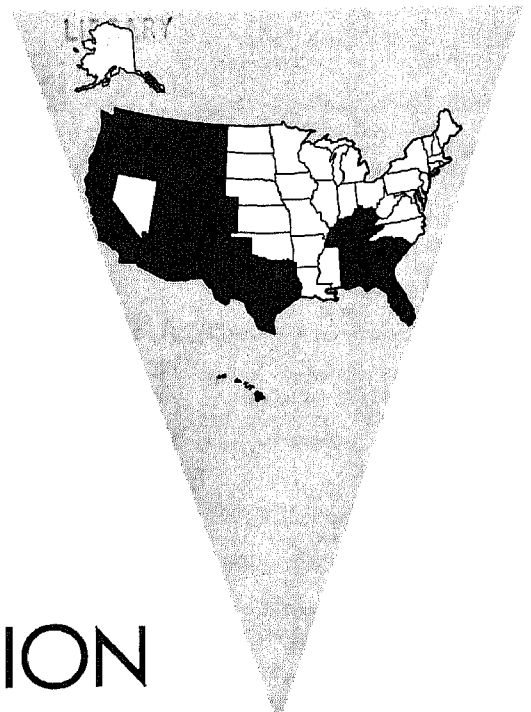
Yuba Co.	NAME AND BOUNDARY DESCRIPTION	Sheet 2 of 2
	Wheatland Division, including Wheatland city	
	Bounded by U.S. Hwy. 99E, Ostrom Rd., Camp Beale Air Force Base boundary Camp Beale Air Force Base boundary County line Forty Mile Rd.	
	Yuba Foothills Division	
	Bounded by County line County line County line, County Rd. 1057, Rices Crossing Rd., Marysville Rd., Loma Rica Rd. Los Verjelles Rd., County line	

Yuba Co.	NAME AND BOUNDARY DESCRIPTION	Sheet 1 of 2
	Linda Division, including Linda (uninc.)	
	Bounded by Yuba River County line County line, Camp Beale Air Force Base boundary, Ostrom Rd., Virginia Rd., Erle Rd., Chestnut Rd., Pasado Rd. extended, Arboga Rd., Murphy Rd., Murphy Rd. extended County line	
	Marysville Division, including Marysville city	
	Bounded by County line, Los Verjelles Rd., Loma Rica Rd., Marysville Rd. Rices Crossing Rd., County Rd. 1057 County line Yuba River County line	
	Olivehurst-Arboga Division, including Olivehurst (uninc.)	
	Bounded by Murphy Rd. extended, Murphy Rd., Arboga Rd., Pasado Rd. extended, Chestnut Rd., Erle Rd. Virginia Rd., Ostrom Rd., U.S. Hwy. 99E, Forty Mile Rd. County line County line	

REFERENCE COPY

UNITED STATES CENSUSES OF
POPULATION
AND
HOUSING
1960

OFFICE OF THE DIRECTOR
JUL 12 1962



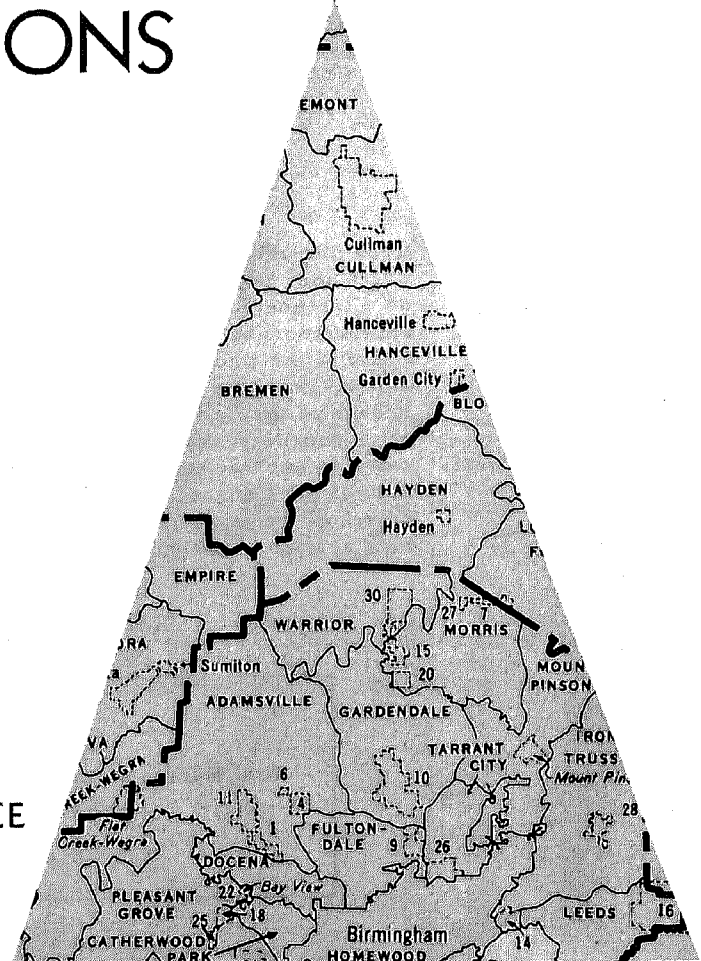
CENSUS COUNTY DIVISION
BOUNDARY DESCRIPTIONS

COLORADO

PHC(3)-4

Prepared under the supervision of
WILLIAM T. FAY, Chief
Geography Division

U.S. DEPARTMENT OF COMMERCE
Luther H. Hodges, Secretary
BUREAU OF THE CENSUS
Richard M. Scammon, Director





U.S. DEPARTMENT OF COMMERCE

BUREAU OF THE CENSUS

RICHARD M. SCAMMON, Director

A. ROSS ECKLER, Deputy Director
HOWARD C. GRIEVES, Assistant Director
CONRAD TAEUBER, Assistant Director
MORRIS H. HANSEN, Assistant Director for Research and Development
CHARLES B. LAWRENCE, Jr., Assistant Director for Operations
WALTER L. KEHRES, Assistant Director for Administration
CALVERT L. DEDRICK, Chief, International Statistical Programs Office
A. W. VON STRUVE, Public Information Officer

GEOGRAPHY DIVISION

William T. Fay, Chief
Robert C. Klove, Assistant Chief for
Research and Development
Robert L. Hagan, Assistant Chief for
Operations

ACKNOWLEDGMENTS

Many persons participated in the program of establishing census county divisions in the States in which they were used in the 1959 and 1960 Censuses. The work was initiated under the direction of Clarence E. Batschelet, Chief of the Geography Division until September 1957, with the valuable support of Ray Hurley, Chief of the Agriculture Division, and carried on by William T. Fay, Chief of the Geography Division since then. General supervision of the program and its research aspects was given by Robert C. Klove. Vincent M. Throop, then Chief of the Statistical Areas Branch of the Geography Division, was responsible for the field work necessary to establish specific census county division boundaries. Other Geography Division personnel contributed much in carrying out the field work and processing the maps and boundary descriptions. Outside the Bureau of the Census, cooperation essential to the completion of the program was given by the Governors of the States involved and their staffs, State agencies including the State agricultural extension services, and by county officials, county agricultural agents and others.

Library of Congress Card Number: A62-9402

SUGGESTED CITATION

U.S. Bureau of the Census. *U.S. Censuses of Population and Housing: 1960. Census County Division Boundary Descriptions.*
Colorado PHC(3)-4.
U.S. Government Printing Office, Washington, D. C., 1962.

CENSUS COUNTY DIVISION BOUNDARY DESCRIPTIONS

INTRODUCTION

What Census County Divisions Are.--For purposes of presenting census statistics, counties in 18 States have been subdivided into statistical areas which are called "census county divisions". These divisions are used instead of the election precincts, townships, or other minor civil divisions for which population statistics were previously reported. These latter areas were deficient for census purposes because their boundaries changed frequently or were not precisely defined. Where the boundaries changed frequently, comparison of the data from one census to another was impeded and, therefore, the statistics for the areas were of limited value. Enumerators had difficulty in locating boundaries where the boundaries were indefinite or did not follow physical features, or where the areas had lost significance.

Census county divisions (CCD's) were established in the State of Washington for use in the 1950 Census. Between 1950 and 1960 they were established in 10 additional States in the West--Arizona, California, Colorado, Hawaii, Idaho, Montana, New Mexico, Oregon, Utah, and Wyoming--and 7 in the South--Alabama, Florida, Georgia, Kentucky, South Carolina, Tennessee, and Texas.

CCD Boundaries and Names.--The CCD's were defined with boundaries that seldom require change and that can be easily located. The boundaries normally follow physical features, such as roads, highways, trails, railroads, power lines, streams, and ridges. The use of survey lines was limited. The larger incorporated places are recognized as separate divisions, and the boundaries of these divisions change when annexations occur. Cities with 10,000 inhabitants or more generally are separate divisions, although some incorporated places with as few as 2,500 inhabitants may be separate divisions. Where an unincorporated enclave exists within a city, it is included in the same CCD as the city.

In the areas with census tracts, each CCD is usually a census tract or group of tracts, or the combination of two CCD's represents one census tract.

Each CCD has a name which is ordinarily the name of the principal place located within it, except in the State of Washington where most CCD's were assigned numbers rather than names.

In the State of Washington, some revisions in the CCD's established in 1950 were made in the metropolitan counties in order to coordinate the divisions with the expanded system of census tracts. Additional changes were made in other counties in places where minor streams and roads used as boundaries in 1950 were not shown on the revised county highway maps used for the 1960 Census. These minor changes had little effect on the comparability of 1950 and 1960 data.

Establishment of CCD's.--In establishing CCD's, consideration was given to recognizing the trade or service areas of principal settlements and in some cases to major land use or physiographic differences. The establishment of CCD's in each State was approved by the Governor or his representative, and the boundaries of individual divisions were reviewed in detail with officials and interested organizations in each county.

The reasons for publishing census county division boundary descriptions are threefold:

- (1) To specify exact areas to which census data apply,
- (2) To facilitate collection or allocation of locally developed data for these areas, and

- (3) To furnish a system of meaningful areas for administrative or other purposes.

Presentation of CCD Boundary Descriptions.--The format selected for publishing the boundary descriptions uses previously typed records of the boundaries. Four typed sheets are arranged in two columns on each page. The order of the descriptions is alphabetical by county.

In the heading of each sheet there appears the county name, the words "Name and Boundary Description," and the sheet number and total number of sheets for the county. Immediately below the name of each division there are listed the names of the incorporated and unincorporated places within the division.

The description of the boundaries starts with the northwesterly corner of the area and proceeds in clockwise fashion denoting the northern, eastern, southern, and western boundaries, respectively. If a division is roughly triangular, three boundaries only are listed.

Census Data For CCD's.--Population totals for each county, census county division, and place are listed in the 1960 Census of Population State report series (PC)1-A. There is a report for each State and a U. S. Summary. There is also a combined single volume for all States, U. S. Census of Population: 1960--Volume I, Characteristics of the Population, Part A, Number of Inhabitants. Comparable 1950 and 1960 figures for CCD's are published in the State of Washington report, but are not available for the 17 other CCD States.

Some characteristics of the population for CCD's are published in the 1960 Census of Population State report series PC(1)-B. These include population by age, sex and race, number of households, and marital status. These data will also be published in a separately bound part for each State entitled U. S. Census of Population: 1960--Characteristics of the Population, Parts 1-57.

Unpublished additional tabulations from the 1960 Censuses of Population and Housing are available at cost. For the contents and costs of these tables write to the Population Division, or the Housing Division, Bureau of the Census, Washington 25, D. C.

From the 1959 Census of Agriculture, data by CCD's can be obtained by paying the cost of preparing the statistical tables, checking the data, and making photoprint copies of the tables. For the contents and costs of these tables write to the Agriculture Division, Bureau of the Census, Washington 25, D. C.

CCD Maps.--Each series PC(1)-A report of the 1960 Census of Population for the CCD States includes a State map in two or more sheets showing the name and outline of each county and CCD and the name and location of each place, but without boundary names. Separate, larger scale, single-sheet maps showing identical information are available for 35 cents each from the Superintendent of Documents, U. S. Government Printing Office, Washington 25, D. C. The PC(1)-A and PC(1)-B reports, for all States, mentioned above, and the Volume I, Part A, are available from the same source.

Copies of large scale maps for each county with CCD boundaries shown in detail may be purchased at cost from the Bureau of the Census. Inquiries as to costs for the individual county maps should be directed to Geography Division, Bureau of the Census, Washington 25, D. C.

County	No. CCD's	County	No. CCD's
Total.....	231	Kit Carson.....	3
Adams.....	6	Lake.....	3
Alamosa.....	2	La Plata.....	4
Arapahoe.....	5	Larimer.....	9
Archuleta.....	2	Las Animas.....	7
Baca.....	4	Lincoln.....	4
Bent.....	3	Logan.....	5
Boulder.....	6	Mesa.....	12
Chaffee.....	2	Mineral.....	1
Cheyenne.....	2	Moffat.....	3
Clear Creek.....	2	Montezuma.....	5
Conejos.....	5	Montrose.....	3
Costilla.....	2	Morgan.....	4
Crowley.....	2	Otero.....	6
Custer.....	1	Ouray.....	1
Delta.....	4	Park.....	2
Denver.....	1	Phillips.....	2
Dolores.....	2	Pitkin.....	1
Douglas.....	3	Prowers.....	5
Eagle.....	3	Pueblo.....	8
Elbert.....	3	Rio Blanco.....	2
El Paso.....	8	Rio Grande.....	3
Fremont.....	6	Routt.....	4
Garfield.....	4	Saguache.....	3
Gilpin.....	1	San Juan.....	1
Grand.....	2	San Miguel.....	3
Gunnison.....	4	Sedgwick.....	2
Hinsdale.....	1	Summit.....	1
Huerfano.....	3	Teller.....	2
Jackson.....	1	Washington.....	4
Jefferson.....	6	Weld.....	16
Kiowa.....	3	Yuma.....	3

CENSUS COUNTY DIVISION BOUNDARY DESCRIPTIONS
COLORADO

Adams Co.	NAME AND BOUNDARY DESCRIPTION	1 of 2
Brighton Division, including Brighton town		
Bounded by County line Boxelder Creek County Rd. 24, G.E. 96th Ave., County Rd. 656 (Monaco), South Platte River, State Hwy. 24 (E. 104th Ave.), U.S. Hwy. 87, State Hwy. 128, U.S.Hwy. 287 County line		
Commerce Town Division, including Commerce Town Derby (uninc.)		
Bounded by County Rd. 656 (Monaco), E. 96th Ave., G E. 56th Ave., Havana, County line U.S. Hwy. 87, Clear Creek, South Platte River		
East Adams Division, including Bennett town		
Bounded by County line County line County line Boxelder Creek		
North Aurora Division, including Aurora city (part)		
Bounded by County Rd. 24 Boxelder Creek County line County line, Havana, E. 56th Ave., G		

Alamosa Co.	NAME AND BOUNDARY DESCRIPTION	1 of 1
Alamosa Division, including Alamosa city		
Bounded by Stanley Rd., North line of T.38N.,Rs.10,11,and 12E., Pioneer Creek, Blue Lake, Unnamed gully from Blue Lake to Sierra Blanca Peak County line County line County line		
Mosca-Hooper Division, including Hooper town		
Bounded by County line County line Unnamed gully from Sierra Blanca Peak to Blue Lake, Blue Lake, Pioneer Creek, South line of T.39N.,Rs.12,11,and 10E., Stanley Rd. County line		

Adams Co.	NAME AND BOUNDARY DESCRIPTION	2 of 2
Thornton Division, including Thornton village		
Bounded by State Hwy. 24 (E. 104th Ave.) South Platte River Clear Creek U.S. Hwy. 87		
Westminster Division, including Federal Heights town Westminster city Arvada town (Part)		
Bounded by U.S. Hwy. 287, State Hwy.128 U.S. Hwy. 87 County line County line		

Arapahoe Co.	NAME AND BOUNDARY DESCRIPTION	Sheet 1 of 2
Cherry Creek Division, including Cherry Hills Village town		
Bounded by Cherry Hills Village town limits, County line County line, Cherry Creek, Cherry Creek Reservoir, Cherry Creek County line S. Holly, Greenwood Village town limits, S. Holly, State Hwy. 88 (Bellevue Rd.), Greenwood Village town limits, Cherry Hills Village town limits		
(This division includes County areas in Sec.6,T.58.,R.67W., and Sec.31,T.48.,R.67W., within Denver city and County, but not a part thereof; it excludes Greenwood Village town)		
East Arapahoe Division, including Deer Trail town		
Bounded by County line County line County line Lowry Field Bombing Range boundary, State Hwy. 30, South line of Sec.24,T.48.,R.66W., Buckley Field boundary, Buckley Rd. (This division includes Buckley Field)		
Englewood Division, including Englewood city Sheridan city		
Bounded by County line County line, Cherry Hills Village town limits Englewood city limits, State Hwy.88(Bellevue Rd.), Englewood city limits, State Hwy.88(Bellevue Rd.), Littleton town limits, State Hwy.250(W.Bellevue Ave.), S. Lovell Blvd., Fort Logan Boundary County line (This division includes County area in Sec.21,T.48.,R.66W., within Denver city and County, but not a part thereof; it also includes Fort Logan and excludes Cherry Hills Village and Littleton towns)		

CENSUS COUNTY DIVISION BOUNDARY DESCRIPTIONS

NAME AND BOUNDARY DESCRIPTION	2 Of 2
<p>Arapahoe Co.</p> <p><u>Littleton Division, including</u> Bow Mar town (Part) Greenwood Village town and Littleton town</p> <p>Bounded by Fort Logan boundary, S. Lowell Blvd., State Hwy. 250 (W. Belleview Ave.), Littleton town limits, State Hwy. 88 (Belleview Rd.), Englewood city limits, State Hwy. 88 (Belleview Rd.), Englewood city limits, Greenwood Village town limits, State Hwy. 88 (Belleview Rd.), Greenwood Village town limits, State Hwy 88 (Belleview Rd.), Greenwood Village town limits Greenwood Village town limits Greenwood Village town limits, S. Holly, Greenwood Village town limits, S. Holly County line County line County line (This division excludes Englewood city)</p> <p>South Aurora Division, including Aurora city (part) Glendale town</p> <p>Bounded by County line Buckley Rd., Buckley Field boundary, North line of Sec. 25, T. 4S., R. 66W., State Hwy. 30, Lowry Field Bombing Range boundary County line Cherry Creek, Cherry Creek Reservoir, Cherry Creek, County line (This division includes County areas in Sec. 18, T. 4S., R. 67W., within Denver city and County, but not a part thereof, and excludes Buckley Field)</p>	

NAME AND BOUNDARY DESCRIPTION	1 of 1
<p>Baca Co.</p> <p><u>Campo Division, including</u> Campo town</p> <p>Bounded by South Fork Sand Arroyo, Sand Arroyo County Rd. 13, County Rd. 12, County Rd. 16, County Rd. 17 State line County Rd. 7</p> <p>Pritchett Division, including Pritchett town</p> <p>Bounded by County line Two Buttes Creek, Unnamed branch Two Buttes Creek, Unnamed road, Unnamed road, Unnamed road, U.S. Hwy. 160, County Rd. 29 (Edler Rd.), Sand Arroyo, South Fork Sand Arroyo, County Rd. 7 State line County line</p> <p>Springfield Division, including Springfield town Vilas town</p> <p>Bounded by Two Buttes Creek, County line County Rd. 11, Unnamed road, Unnamed creek, Horse Creek, County Rd. 11, Unnamed road, Unnamed road, Unnamed road Sand Arroyo County Rd. 29 (Edler Rd.), U.S. Hwy. 160, Unnamed road, Unnamed road, Unnamed road, Unnamed branch Two Buttes Creek</p> <p>Walsh Division, including Two Buttes town Walsh town</p> <p>Bounded by County line State line State line County Rd. 17, County Rd. 16, County Rd. 12, County Rd. 13, Sand Arroyo, Unnamed road, Unnamed road, Unnamed road, County Rd. 11, Horse Creek, Unnamed creek, Unnamed road, County Rd. 11</p>	

NAME AND BOUNDARY DESCRIPTION	1 of 1
<p>Archuleta Co.</p> <p><u>Arboles Division</u></p> <p>Bounded by County line County line, Spring Creek, O'Neil Park Rd., Turkey Springs Rd., Piedra Stock Trail, U.S. Hwy. 160, Dyke Rd., Cat Creek Rd., Gato-Juanita Rd., San Juan River San Juan River, State line County line</p> <p>Pagosa Springs Division, including Pagosa Springs town</p> <p>Bounded by Spring Creek, County line County line State line San Juan River, Gato-Juanita Rd., Cat Creek Rd., Dyke Rd., U.S. Hwy. 160, Piedra Stock Trail, Turkey Springs Rd., O'Neil Park Rd.</p>	

NAME AND BOUNDARY DESCRIPTION	1 of 1
<p>Bent County</p> <p><u>Las Animas Division, including</u> Las Animas city</p> <p>Bounded by County line Cagaby Creek, Lyon Canal, North 20th Lane, South 20th Lane, South 20th Lane extended, John Martin Reservoir John Martin Reservoir, Arkansas River, Purgatoire River, Las Animas Canal, Arkansas River County line</p> <p>McClave Division</p> <p>Bounded by County line County line Arkansas River, John Martin Reservoir John Martin Reservoir, South 20th Lane extended, South 20th Lane, North 20th Lane, Lyon Canal, Cagaby Creek</p> <p>Purgatoire Valley Division</p> <p>Bounded by Arkansas River, Las Animas Canal, Purgatoire River, Arkansas River, John Martin Reservoir, Arkansas River County line County line County line</p>	

NAME AND BOUNDARY DESCRIPTION		1 of 2
Boulder Co.		
Bald Mountain Division, including: Jamestown town Nederland town Ward town		
Bounded by Isabelle Glacier, South St. Vrain Creek, County Rd. 96, State Hwy. 160, County Rd. 94, Jamestown town limits, County Rd. 94 State Hwy. 7, State Hwy. 93, County Rd. 106, East line of Secs. 11, 14, 23, and 26, T. 1N., R. 71W. (Foothill Ridge), County Rd. 52, Silver Lake Ditch, State Hwy. 119, City Park Rd., County Rd. 77, County Rd. 68, Old Construction Rd., County Rd. 67 County line County line		
Boulder Division, comprising Boulder city County areas within the corporate limits of Boulder city		
Boulder Rural Division		
Bounded by Lefthand Creek, Hinman Ditch State Hwy. 119, County Rd. 33, County Rd. 38, County Rd. 25, County Rd. 56 (Base Line Rd.), County Rd. 25, County Rd. 60 (Boulder Rd.), County Rd. 25, Louisville Reservoir Ditch, State Hwy. 170, County Rd. 29, County Rd. 25 County line County Rd. 67, Old Construction Rd., County Rd. 68, County Rd. 77, City Park Rd., State Hwy. 119, Silver Lake Ditch, County Rd. 52, West line of Secs. 25, 24, 13, and 12, T. 1N., R. 71W. (Foothill Ridge), County Rd. 106, State Hwy. 93, State Hwy. 7 (This division excludes Boulder city)		

NAME AND BOUNDARY DESCRIPTION		1 of 1
Chaffee Co.		
Buena Vista Division, including Buena Vista town		
Bounded by County line County line South line of Secs. 12 and 11, T. 15S., R. 77W., Big Cottonwood Creek, Arkansas River, Chalk Creek, U.S. Hwy. 285, State Hwy. 162, County Rd. 16, Chalk Creek, Poplar Gulch, West line of T. 15S., R. 80W., South line of Secs. 24, 23, and 22, T. 15S., R. 81W. County line		
Salida Division, including Poncha Springs town Salida city		
Bounded by North line of Secs. 27, 26, and 25, T. 15S., R. 81W., East line of T. 15S., R. 81W., Poplar Gulch, Chalk Creek, County Rd. 16, State Hwy. 162, U.S. Hwy. 285, Chalk Creek, Arkansas River, Big Cottonwood Creek, North line of Secs. 14 and 13, T. 15S., R. 77W. County line County line County line		

NAME AND BOUNDARY DESCRIPTION		2 of 2
Boulder Co.		
Lafayette-Louisville Division, including Lafayette city Louisville town Superior town Broomfield Heights (uninc.)		
Bounded by County Rd. 38 County line County line County Rd. 25, County Rd. 29, State Hwy. 170, Louisville Reservoir Ditch, County Rd. 25, County Rd. 60, (Boulder Rd.), County Rd. 25, County Rd. 56 (Base Line Rd.), County Rd. 25		
Longmont Division, including Longmont city		
Bounded by County line County line County Rd. 38, County Rd. 33, State Hwy. 119, Hinman Ditch, Lefthand Creek State Hwy. 7, County Rd. 10, County Rd. 49, State Hwy. 66, County Rd. 47 (Burr Rd.)		
Upper St. Vrain Division, including Lyons town		
Bounded by County line County Rd. 47 (Burr Rd.), State Hwy. 66, County Rd. 49, County Rd. 10, State Hwy. 7 County Rd. 94, Jamestown town limits, County Rd. 94, State Hwy. 160, County Rd. 96, South St. Vrain Creek, Isabelle Glacier County line (This division excludes Jamestown town)		

NAME AND BOUNDARY DESCRIPTION		1 of 1
Cheyenne Co.		
Cheyenne Wells Division, including Cheyenne Wells town		
Bounded by County line State line County line Firstview Rd.		
Kit Carson Division, including Kit Carson town		
Bounded by County line Firstview Rd. County line County line		

CENSUS COUNTY DIVISION BOUNDARY DESCRIPTIONS

Clear Creek Co.	NAME AND BOUNDARY DESCRIPTION	1 of 1
	Georgetown Division, including Empire town Georgetown town Silver Plume town	
	Bounded by County line, Unnamed gully, Ethel Lake, Mill Creek Mill Creek, Clear Creek, Silver Creek, Denver Mountains Divide County line County line	
	Idaho Springs Division, including Idaho Springs city	
	Bounded by County line County line County line Denver Mountains Divide, Silver Creek, Clear Creek, Mill Creek, Ethel Lake, Unnamed gully, County line	

Conejos Co.	NAME AND BOUNDARY DESCRIPTION	2 of 2
	Manassa Division, including Manassa town Romeo town	
	Bounded by County Rd. 14 (Bountiful Rd.), North line of T.34N.,R.10E. Conejos River Conejos River, County Rd.19, County Rd. 22 County Rd. 7, Unnamed stock trail	
	Mogote Division	
	Bounded by County line, County Rd. 1, Hot Creek Driveway, Torsido Creek, La Jara Reservoir, La Jara Creek, Rio Grande National Forest boundary, Unnamed stream, Unnamed irrigation ditch, County Rd. 22 County Rd. 7, Unnamed road, Unnamed irrigation ditch, Conejos River, Unnamed irrigation ditch, Unnamed road, Unnamed road, D.&R.G.W.R.R. State line County line	

Conejos Co.	NAME AND BOUNDARY DESCRIPTION	1 of 2
	Antonito Division, including Antonito town	
	Bounded by County Rd. 22, County Rd. 19, Conejos River, State Hwy. 142 County line State line D.&R.G.W.R.R., Unnamed road, Unnamed road, Unnamed irrigation ditch, Conejos River, Unnamed irrigation ditch, Unnamed road, County Rd. 7	
	Hot Creek Division	
	Bounded by County Rd. 1, County line County Rd. 3, State Hwy. 15, Unnamed road, County Rd. 12, Unnamed stock trail, County Rd. 7, County Rd. 22, Unnamed irrigation ditch Unnamed stream, Rio Grande National Forest boundary, La Jara Creek La Jara Creek, La Jara Reservoir, Torsido Creek, Hot Creek Driveway, County Rd. 1	
	La Jara Division, including La Jara town Sanford town	
	Bounded by County line County line State Hwy. 142, Conejos River, South line of T.35N.,R.10E., County Rd. 14 (Bountiful Rd.) Unnamed stock trail, County Rd. 12, Unnamed road, State Hwy. 15, County Rd. 3	

Costilla Co.	NAME AND BOUNDARY DESCRIPTION	1 of 1
	Elanca Division, including Blanca town	
	Bounded by County line County line County line San Isabel National Forest boundary, Trinchera Peak, Ojito Creek, Highland Canal, Unnamed road, Unnamed road, State Hwy. 159, Pinon Point Rd., Unnamed road, Stribling Rd., Unnamed road County line	
	San Luis Division	
	Bounded by Unnamed road, Stribling Rd., Unnamed road, Pinon Point Rd., State Hwy. 159, Unnamed road, Unnamed road, Highland Canal, Ojito Creek, Trinchera Peak San Isabel National Forest boundary, County line State line County line	

COLORADO

NAME AND BOUNDARY DESCRIPTION	
Crowley Co.	1 of 1
Ordway Division, including Crowley town Olney Springs town Ordway town	
Bounded by County line State Hwy. 71, Colorado Canal, Lake Henry, Colorado Canal, County Rd. 59, County Rd. 59 extended, Lake Meredith, Unnamed canal, State Hwy. 71 County line County line	
Sugar City Division, including Sugar City town	
Bounded by County line County line County line State Hwy. 71, Unnamed canal, Lake Meredith, County Rd. 59 extended, County Rd. 59, Colorado Canal, Lake Henry, Colorado Canal, State Hwy. 71	

NAME AND BOUNDARY DESCRIPTION	
Delta Co.	1 of 1
Cedarede Division, including Cedarede town Orchard City town	
Bounded by County line Unnamed trail, Middle Creek, Leroux Creek, Grand Mesa National Forest boundary, Aspen Creek, Currant Creek Gunnison River Nigger Creek, Grand Mesa National Forest boundary, County line	
Delta Division, including Delta city	
Bounded by County line, Grand Mesa National Forest boundary Nigger Creek, Gunnison River County line County line	
Hotchkiss Division, including Crawford town Hotchkiss town	
Bounded by Grand Mesa National Forest boundary West Roatcap Gulch, East Roatcap Gulch, North Fork Gunnison River, Bell Creek, Landsend Peak-Mount Lamborn-Coal Mountain Summit, County line County line Gunnison River, Currant Creek, Aspen Creek	
Paonia Division, including Paonia town	
Bounded by County line County line Landsend Peak-Mount Lamborn-Coal Mountain summit, Bell Creek Bell Creek, North Fork Gunnison River, East Roatcap Gulch, West Roatcap Gulch, Grand Mesa National Forest boundary, Leroux Creek, Middle Creek, Unnamed trail, County line	

NAME AND BOUNDARY DESCRIPTION	
Custer Co.	1 of 1
Westcliffe Division, coextensive with Custer County, including Silver Cliff town Westcliffe town	

NAME AND BOUNDARY DESCRIPTION	
Denver Co.	1 of 1
Denver Division, coextensive with Denver city and County (This division excludes Glendale town and all other areas located within Denver city and County but not a part thereof)	

CENSUS COUNTY DIVISION BOUNDARY DESCRIPTIONS

Dolores Co.	NAME AND BOUNDARY DESCRIPTION	1 of 1
	Dove Creek Division, including Dove Creek town	
	Bounded by County line Dolores River County line State line	
	Rico Division, including Rico town	
	Bounded by County line County line County line Dolores River	

Eagle Co.	NAME AND BOUNDARY DESCRIPTION	1 of 1
	Basalt Division, including Basalt town	
	Bounded by County Rd. 107 (Cottonwood Post Rd.), Red Table Mountain Rd., Red Table Mountain Trail Red Table Mountain Trail, Eagle River-Fryingpan River Divide County line County line	
	Eagle-Gypsum Division, including Eagle town Gypsum town	
	Bounded by County line County line, Gore Creek-Piney Creek Divide, Piney Stock Driveway, Red Canyon, U.S. Hwy. 6/24, County Rd. 25, Mohave Camp Rd., East Lake Creek Eagle River-Fryingpan River Divide, Red Table Mountain Trail, Red Table Mountain Rd., County Rd. 107 (Cottonwood Post Rd.) County line	
	Minturn-Red Cliff Division, including Minturn town Red Cliff town	
	Bounded by Red Canyon, Piney Stock Driveway, Gore Creek-Piney Creek Divide County line County line Eagle River-Fryingpan River Divide, East Lake Creek, Mohave Camp Rd., County Rd., 25, U.S.Hwy. 6/24, Red Canyon	

Douglas Co.	NAME AND BOUNDARY DESCRIPTION	1 of 1
	Castle Rock Division, including Castle Rock town	
	Bounded by Plum Creek, Haskins Gulch, U.S.Hwy. 85, Happy Canyon Rd., Old Ridge Rd. Old Ridge Rd., State Hwy. 86, Old Ridge Rd., State Hwy. 83, Unnamed road, Unnamed road, Unnamed road, Spring Valley School Rd. County line Rampart Range Rd., Jackson Creek Rd., State Hwy. 105, State Hwy. 67	
	Parker Division	
	Bounded by County line County line County line Spring Valley School Rd., Unnamed road, Unnamed road, Unnamed road, State Hwy. 83, Old Ridge Rd., State Hwy. 86, Old Ridge Rd., Happy Canyon Rd., U.S.Hwy. 87	
	Sedalia Division	
	Bounded by County line U.S.Hwy. 87, Happy Canyon Rd., U.S.Hwy. 85, Haskins Gulch, Plum Creek, State Hwy. 67, State Hwy. 105, Jackson Creek Rd., Rampart Range Rd. County line County line	

Elbert Co.	NAME AND BOUNDARY DESCRIPTION	1 of 1
	Agate Division	
	Bounded by County line County line Big Sandy Creek, State Hwy. 86, Ridge Rd., Unnamed road West Bijou Creek	
	Kiowa Division, including Elizabeth town Kiowa town	
	Bounded by County line West Bijou Creek, Unnamed road, Ridge Rd., State Hwy. 86, Ranch Rd., East Bijou Creek County line County line	
	Simla Division, including Simla town	
	Bounded by State Hwy. 86, Big Sandy Creek County line County line County line, East Bijou Creek, Ranch Rd.	

El Paso	NAME AND BOUNDARY DESCRIPTION	1 of 3
	Black Forest-Peyton Division, including Calhan town Ramah town Bounded by County line County line County Rd. 116, County Rd. 108 (Judge Orr Rd.), County Rd. 429 (Old Colorado & Southern Rd.), County Rd. 427, County Rd. 110, County Rd. 399 (Templeton Gap Rd.), Colorado Springs city limits Colorado Springs city limits, U.S. Hwy. 85/87 Fwy., Douglas Creek, Monument Creek, Templeton Gap Floodway, U.S. Hwy. 85/87 (Nevada Ave.), Unnamed private road, A.T.&S.F.Rwy., U.S. Air Force Academy boundary, U.S. Hwy. 85/87 (This division excludes Colorado Springs city and U.S. Air Force Academy)	
	Cheyenne-Mountain Division, including Ivywild (uninc.) (Part) Bounded by Bear Creek, Bear Creek Rd. (County Rd. 35), 26th extension, Colorado Springs city limits, 26th, Colorado Springs city limits U.S. Hwy. 85/87 (Nevada Ave.), U.S. Hwy. 85/87 Alt., Fort Carson Military Reservation boundary, County Rd. 413 (Lytle Rd.) County line County line (This division excludes Colorado Springs city and Fort Carson Military Reservation)	
	Colorado Springs Division, comprising Colorado Springs city County area within the corporate limits of Colorado Springs city	

El Paso Co.	NAME AND BOUNDARY DESCRIPTION	1 of 1
	Monument Division, including Monument town Palmer Lake town Bounded by County line U.S. Hwy. 85/87, U.S. Air Force Academy boundary, A.T.&S.F.Rwy., Unnamed private road, U.S. Hwy. 85/87 (Nevada Ave.) Templeton Gap Floodway, Monument Creek, Douglas Creek, U.S. Hwy. 85/87 Fwy., Colorado Springs city limits, U.S. Hwy. 24, Manitou Springs city limits, Garden of the Gods Rd., County Rd. 3 (Rampart Range Rd.), Unnamed road, Unnamed road County line (This division excludes Colorado Springs and Manitou Springs cities, and includes U.S. Air Force Academy)	
	Pikes Peak Division, including Green Mountain Falls town (part) Manitou Springs city Bounded by Unnamed road, Unnamed road, County Rd. 3 (Rampart Range Rd.), County Rd. 3 (Rampart Range Rd.), Garden of the Gods Rd., Manitou Springs city limits, U.S. Hwy. 24, Colorado Springs city limits, 26th, Colorado Springs city limits, 26th extension, Bear Creek Rd. (County Rd. 35), Bear Creek Bear Creek, County line County line (This division excludes Colorado Springs city)	

El Paso	NAME AND BOUNDARY DESCRIPTION	2 of 3
	Drennan-Yoder Division Bounded by County Rd. 108 (Judge Orr Rd.), County Rd. 116 County line County line Fountain Creek, County Rd. 534, County Rd. 417, County Rd. 522, Williams Creek, Squirrel Creek Rd., Valley Ditch, County Rd. 423, U.S. Hwy. 24, County Rd. 439, C.R.I.&P.Rwy.	
	Elsmere Division, including Ivywild (uninc.) (Part) Bounded by Templeton Gap Rd., County Rd. 110, County Rd. 427, County Rd. 429 (Old Colorado & Southern Rd.), County Rd. 108 (Judge Orr Rd.) County Rd. 439 U.S. Hwy. 24, County Rd. 423, County Rd. 458 (Drennan Rd.), Hamlin Rd., U.S. Hwy. 85/87 U.S. Hwy. 85/87 Alt., U.S. Hwy. 85/87 (Nevada Ave.), Colorado Springs city limits (This division excludes Colorado Springs city)	
	Fountain Division, including Fountain town Security (uninc.) Bounded by Fort Carson Military Reservation boundary, U.S. Hwy. 85/87 Alt., U.S. Hwy. 85/87, Hamlin Rd., County Rd. 458 (Drennan Rd.) County Rd. 423, Valley Ditch, Squirrel Creek Rd., Williams Creek, County Rd. 522, County Rd. 417, County Rd. 534, Fountain Creek County line County Rd. 413 (Lytle Rd.), Fort Carson Military Reservation boundary (This division includes Fort Carson Military Reservation)	

Fremont Co.	NAME AND BOUNDARY DESCRIPTION	1 of 2
	Canon City Division, coextensive with Canon City	
	Cotopaxi Division Bounded by County line Fourmile Creek, Unnamed creek, Red Canyon Park Rd., Wilson Creek, Unnamed creek, Unnamed road, U.S. Hwy. 50, County Rd. 3, Grape Creek County line County line	
	East Canon Division, including East Canon town Bounded by County line County Rd. 17, U.S. Hwy. 50, Sixmile Creek Arkansas River, Canon City city limits, Arkansas River Arkansas River, U.S. Hwy. 50, Unnamed road, Unnamed creek, Wilson Creek, Red Canyon Park Rd., Unnamed creek, Fourmile Creek (This division excludes Canon City)	
	Florence Division, including Coal Creek town Florence city Rockvale town Williamsburg town Bounded by U.S. Hwy. 50 Brush Hollow Creek, Arkansas River, Cocklebur Creek, County Rd. 19, Hardscrabble Creek County line Oak Creek Canyon Rd., County Rd. 7, Chandler Creek, Arkansas River, Sixmile Creek	

CENSUS COUNTY DIVISION BOUNDARY DESCRIPTIONS

NAME AND BOUNDARY DESCRIPTION		2 of 2
Fremont Co.		
Penrose-Portland Division, including Portland town		
Bounded by County line County line County line Hardscrabble Creek, County Rd. 19, Cocklebur Creek, Arkansas River, Brush Hollow Creek, U.S.Hwy.50, County Rd. 17		
South Canon Division, including Brookside town Lincoln Park (uninc.) Prospect Heights town		
Bounded by U.S.Hwy. 50, Arkansas River, Canon City city limits, Arkansas River Chandler Creek, County Rd. 7, Oak Creek Canyon Rd. County line Grape Creek, County Rd. 3 (This division excludes Canon City)		

NAME AND BOUNDARY DESCRIPTION		2 of 2
Garfield Co.		
Rifle Division, including Rifle town		
Bounded by County line West Elk Creek Rd. (County Rd. 247), County Rd. 247, County Rd. 226, County Rd. 237, County Rd. 250, County Rd. 214, County Rd. 227, County Rd. 227 extended, Colorado River, Mam Creek, Nuckolls Creek County line East Hauxhurst Trail, Cache Creek, Colorado River, Cottonwood Creek, Government Creek-Parachute Creek Divide, County line		

NAME AND BOUNDARY DESCRIPTION		1 of 2
Garfield Co.		
Glenwood Springs Division, including Carbondale town Glenwood Springs city		
Bounded by County line County line County line Bald Mountain-Sunlight Peak Ridge, Unnamed trail, County Rd. 155 (South Canyon Rd.), Colorado River, Canyon Creek, Adams Lake, Elk Lakes Trail (Trail 1057), Ute Trail (Trail 1054), Blair Mountain Ridge, County line		
Grand Valley Division, including Grand Valley town		
Bounded by County line Government Creek-Parachute Creek Divide, Cottonwood Creek, Colorado River, Cache Creek, East Hauxhurst Trail County line State line		
New Castle Division, including New Castle town Silt town		
Bounded by County line Blair Mountain Ridge, Ute Trail (Trail 1054), Elk Lakes Trail (Trail 1057), Adams Lake, Canyon Creek, Colorado River, County Rd. 155 (South Canyon Rd.), Unnamed trail, Bald Mountain-Sunlight Peak Ridge County line Nuckolls Creek, Mam Creek, Colorado River, County Rd. 227 extended, County Rd. 227, County Rd. 214, County Rd. 250, County Rd. 237, County Rd. 226, County Rd. 247, West Elk Creek Rd. (County Rd. 247)		

NAME AND BOUNDARY DESCRIPTION		1 of 1
Gilpin Co.		
Central City Division, coextensive with Gilpin County, including Black Hawk city Central City town		

Grand Co.	NAME AND BOUNDARY DESCRIPTION	1 of 1
Granby Division, including	Fraser town Granby town Grand Lake town Hot Sulphur Springs town	
Bounded by	County line County line County line, Williams Fork River-St. Louis Creek Divide Williams Fork River-St. Louis Creek Divide, Byers Creek Trail, Middy Creek Trail, Beaver Creek Trail, Beaver Creek Rd., U.S.Hwy. 40, Colorado River, Rock Creek, Corral Creek Rd., Corral Creek Trail, Wheatley Creek Trail, Haystack Creek Trail	
Kremmling Division, including	Kremmling town	
Bounded by	County line Haystack Creek Trail, Wheatley Creek Trail, Corral Creek Trail, Corral Creek Rd., Rock Creek, Colorado River, U.S.Hwy. 40, Beaver Creek Rd., Beaver Creek Trail, Middy Creek Trail, Byers Creek Trail, Williams Fork River-St. Louis Creek Divide, County line County line County line	

Gunnison Co.	NAME AND BOUNDARY DESCRIPTION	2 of 2
Somerset Division, including	Marble town	
Bounded by	County line County line, White River National Forest boundary, Ruby Range Ridge, Unnamed creek, Lake Brennan, Anthracite Creek, Lake Brennan Rd. extended, Lake Brennan Rd., Ohio Pass Rd., West Elk Peak-Ohio Peak Ridge Porcupine Cone-West Elk Peak Ridge, Curecanti Pass Trail, Unnamed trail, Clear Fork Rd. County line	

Gunnison Co.	NAME AND BOUNDARY DESCRIPTION	1 of 2
Crested Butte Division, including	Crested Butte town	
Bounded by	White River National Forest boundary, County line North Italian Mountain-Mt. Tilton-Crystal Peak-Star Peak Ridge, Spring Creek, Spring Creek Rd. County Rd. 19, County Rd. 10, State Hwy. 135, Alkali Creek Rd., Alkali Creek Trail, Alkali Creek, Mt. Axtell-Mt. Wheatstone-Red Mountain Ridge Ohio Pass Rd., Lake Brennan Rd., Lake Brennan Rd. extended, Anthracite Creek, Lake Brennan, Unnamed creek, Ruby Range Ridge, White River National Forest boundary	
Gunnison Division, including	Gunnison town Fitzkin town	
Bounded by	Mt. Axtell-Mt. Wheatstone-Red Mountain Ridge, Alkali Creek, Alkali Creek Trail, Alkali Creek Rd., State Hwy. 135, County Rd. 10, County Rd. 19, Spring Creek Rd., Spring Creek, North Italian Mountain-Mt. Tilton-Crystal Peak-Star Peak Ridge, County line County line County line, Sugar Creek Sugar Creek, Willow Creek, County Rd. 6, Right Fork Sun Creek Trail, Unnamed trail, Middle Baldy-North Baldy-West Elk Peak-Ohio Peak Ridge	
Sapinero Division		
Bounded by	Clear Fork Rd., Unnamed trail, Curecanti Pass Trail, Porcupine Cone-West Elk Peak Ridge West Elk Peak-North Baldy-Middle Baldy Ridge, Unnamed trail, Right Fork Sun Creek Trail, County Rd. 6, Willow Creek, Sugar Creek, County line County line County line	

Hinsdale Co.	NAME AND BOUNDARY DESCRIPTION	1 of 1
Lake City Division, coextensive with Hinsdale County, including	Lake City town	

CENSUS COUNTY DIVISION BOUNDARY DESCRIPTIONS

Huerfano Co.	NAME AND BOUNDARY DESCRIPTION	1 of 1
Gardner Division	Bounded by County line Wet Mountains Ridge, State Hwy. 69, County Rd.15 County Rd.12, South Oak Creek, Unnamed branch South Oak Creek, County line County line	
La Veta Division, including La Veta town		
Bounded by County Rd.12, County Rd.15, County Rd.18, U.S.Hwy. 160 Unnamed road, Unnamed road, County Rd. 23, Unnamed road, Bear Creek County line County line, Unnamed branch South Oak Creek, South Oak Creek		
Walsenburg Division, including Walsenburg city		
Bounded by County line County line County line Bear Creek, Unnamed road, County Rd. 23, Unnamed road, Unnamed road, U.S.Hwy. 160, County Rd. 18, County Rd. 15, State Hwy. 69, Wet Mountains Ridge		

Jefferson Co.	NAME AND BOUNDARY DESCRIPTION	1 of 2
Alameda Division	Bounded by U.S.Hwy. 6 (W.6th Ave.), Denver Federal Center boundary (Simms extended), State Hwy. 74 (W. Alameda Ave.) County line State Hwy. 70 (W. Hampden Ave.), U.S. Hwy. 285 Morrison town limits, State Hwy. 74, State Hwy. 93, U.S. Hwy. 40 (This division excludes Morrison town)	
Arvada Division, including Arvada town		
Bounded by W. 80th Ave. County line W. 52nd Ave., Clear Creek State Hwy. 173 (Youngfield), State Hwy. 58 (W. 44th Ave.), State Hwy. 173 (Walch), State Hwy. 72 (W. 64th Ave.), Simms		
Golden Division, including Golden city Morrison town		
Bounded by County line County line, W. 80th Ave., Simms, State Hwy. 72 (W. 64th Ave.), State Hwy. 173 (Walch), State Hwy. 58 (W. 44th Ave.), State Hwy. 173 (Youngfield), U.S. Hwy. 40, Indiana, U.S.Hwy. 6 (W. 66th Ave.), U.S.Hwy. 40, State Hwy. 93; State Hwy. 74, Morrison town limits Morrison town limits, State Hwy. 74 County line		

Jackson Co.	NAME AND BOUNDARY DESCRIPTION	1 of 1
Walden Division, coextensive with Jackson County, including Walden town		

Jefferson Co.	NAME AND BOUNDARY DESCRIPTION	2 of 2
Lakewood Division, including Edgewater town Lakewood (uninc.)	Bounded by W. 26th Ave. County line State Hwy. 74 (W. Alameda Ave.), Denver Federal Center boundary (Simms extended), U.S.Hwy. 6 (W. 6th Ave.) Indiana, U.S.Hwy. 40, State Hwy. 173 (Youngfield)	
South Jefferson Division, including Bow Mar town (part)		
Bounded by State Hwy. 74, Morrison town limits, U.S.Hwy. 285, State Hwy. 70 (W. Hampden Ave.) County line County line County line (This division excludes Morrison town)		
Wheat Ridge Division, including Lakeside town Mountain View town Wheat Ridge (uninc.)	Bounded by Clear Creek, W. 52nd Ave. County line W. 26th Ave. State Hwy. 173 (Youngfield)	

NAME AND BOUNDARY DESCRIPTION	
Kiowa Co.	1 of 1
Eads Division, including Eads town	
Bounded by County line Old Oil Well Rd. (to Lamar) County line Galatea Rd.	
Haswell Division, including Haswell town	
Bounded by County line Galatea Rd. County line County line	
Sheridan Lake Division, including Sheridan Lake town	
Bounded by County line State line County line Old Oil Well Rd. (to Lamar)	

NAME AND BOUNDARY DESCRIPTION	
Lake Co.	1 of 1
Leadville Division, coextensive with Leadville city	
Leadville North Division, including Climax (uninc.)	
Bounded by County line County line Mosquito Pass Rd., State Hwy. 300 (Evans Gulch Rd.), Leadville city limits, County Rd. 4 (Old Midland Grade), Carlton Tunnel County line (This division excludes Leadville city)	
Leadville South Division	
Bounded by Carlton Tunnel, County Rd. 4 (Old Midland Grade), Leadville city limits, State Hwy. 300 (Evans Gulch Rd.), Mosquito Pass Rd. County line County line County line (This division excludes Leadville city)	

NAME AND BOUNDARY DESCRIPTION	
Kit Carson	1 of 1
Burlington Division, including Bethune town Burlington town	
Bounded by County line State line County line Bethune Rd., Correction Line Rd., Bethune Rd., Bethune town limits, Bethune Rd.	
Flagler Division, including Flagler town Seibert town	
Bounded by County line Vona Rd., Vona town limits, Vona Rd., Correction Line Rd., Vona Rd. County line County line (This division excludes Vona town)	
Stratton Division, including Stratton town Vona town	
Bounded by County line Bethune Rd., Bethune town limits, Bethune Rd., Correction Line Rd., Bethune Rd. County line County line Vona Rd., Correction Line Rd., Vona Rd., Vona town limits, Vona Rd. (This division excludes Bethune town)	

NAME AND BOUNDARY DESCRIPTION	
La Plata Co.	1 of 2
Bayfield Division, including Bayfield town	
Bounded by County line County line Unnamed branch Crowbar Creek, Unnamed road extended, Unnamed road, County Rd. 39, Unnamed irrigation ditch, Los Pinos River, Morrison Irrigation Ditch, Unnamed road, County Rd. 37, Unnamed road, County Rd. 35, County Rd. 24, Unnamed road County Rd. 30, Florida River, County Rd. 25, County Rd. 27, County Rd. 8, Shearer Creek, U.S. Trail, Missionary Ridge, Sheep Hwy., West line of Ts.37 and 38N., R.7W., San Juan National Forest boundary	
Durango Division, including Durango city	
Bounded by County line San Juan National Forest boundary, East line of Ts.38 and 37N., R.8W., Sheep Hwy., Missionary Ridge, U.S. Trail, Shearer Creek, County Rd. 8, County Rd. 27, County Rd. 25, Florida River, County Rd. 30, State Hwy. 172, County Rd. 30, Trail Canyon Trail State line, Unnamed road Unnamed road, Old Farmington-Durango Rd., County Rd. 18, County Rd. 15, State Hwy. 140, U.S.Hwy. 160, County line	
Ignacio Division, including Ignacio town	
Bounded by Unnamed road, County Rd. 24, County Rd. 35, Unnamed road, County Rd. 37, Unnamed road, Morrison Irrigation Ditch, Los Pinos River, Unnamed irrigation ditch, County Rd. 39, Unnamed road, Unnamed road extended, Unnamed branch Crowbar Creek County line State line Trail Canyon Trail, County Rd. 30, State Hwy. 172, County Rd. 30	

CENSUS COUNTY DIVISION BOUNDARY DESCRIPTIONS

La Plata Co.	NAME AND BOUNDARY DESCRIPTION	2 of 2
Red Mesa Division	Bounded by U.S. Hwy. 160, State Hwy. 140, County Rd. 15 County Rd. 15, County Rd. 18, Old Farmington-Durango Rd., Unnamed road, Unnamed road State line County line	

Larimer Co.	NAME AND BOUNDARY DESCRIPTION	2 of 3
Fort Collins South Division	Bounded by County Rd. 54 extended, County Rd. 54, County Rd. 29, County Rd. 56, Fort Collins city limits, Cache La Poudre River Cache La Poudre River, County Rd. 58, County Rd. 53 County Rd. 70, County Rd. 45, U.S.Hwy. 287, County Rd. 72 Pleasant Valley Lake Canal, County Rd. 59, County Rd. 62, Unnamed dam extended, Horsetooth Reservoir (This division excludes Fort Collins city)	
Livermore Division	Bounded by State line North Branch Boxelder Creek, Boxelder Creek, County Rd. 25, County Rd. 18, U.S.Hwy. 287, County Rd. 37, Unnamed road, Unnamed road extended, Horsetooth Reservoir Spring Canyon, County Rd. 62, County Rd. 17, County Rd. 98, Fennock Creek, Rocky Mountain National Park boundary, County line County line	
Lowland Division, including Lowland city		
	Bounded by County Rd. 62, Spring Canyon, Horsetooth Reservoir, Unnamed dam extended, County Rd. 62, County Rd. 59, Pleasant Valley Lake Canal, County Rd. 72, U.S.Hwy. 287, County Rd. 45, County Rd. 70, County Rd. 60 Cache La Poudre River, County line County line, State Hwy. 60, County Rd. 84, County Rd. 23 County Rd. 23, County Rd. 62	
Timnath Division, including Timnath town		
	Bounded by County Rd. 44 County line Cache La Poudre River, County Rd. 60, County Rd. 70 County Rd. 53, County Rd. 58, County Rd. 55, County Rd. 50, County Rd. 51	

Larimer Co.	NAME AND BOUNDARY DESCRIPTION	1 of 3
Berthoud Division, including Berthoud town	Bounded by County Rd. 78, County Rd. 23, County Rd. 84, State Hwy. 60 County line County line Roosevelt National Forest boundary	
Estes Park Division, including Estes Park town	Bounded by Rocky Mountain National Park boundary, Fennock Creek, County Rd. 98, County Rd. 17 County Rd. 17, County Rd. 62, County Rd. 23, County Rd. 78, Roosevelt National Forest boundary County line County line, Rocky Mountain National Park boundary	
Fort Collins Division, comprising Fort Collins city County areas within the corporate limits of Fort Collins city		
Fort Collins North Division, including Fort Collins West (uninc.)	Bounded by Poudre Valley and Reservoir Company Ditch, County Rd. 29.2, County Rd. 40 County Rd. 27, County Rd. 21, County Rd. 44, County Rd. 51, County Rd. 50, County Rd. 55 County Rd. 58, Cache La Poudre River, Fort Collins city limits, County Rd. 56, County Rd. 29, County Rd. 54, County Rd. 54 extended Horsetooth Reservoir, Unnamed road, Unnamed road, County Rd. 37, U.S.Hwy. 287 (This division excludes Fort Collins city)	

Larimer Co.	NAME AND BOUNDARY DESCRIPTION	3 of 3
Wellington Division, including Wellington town	Bounded by State line County line County Rd. 44, County Rd. 21, County Rd. 27, County Rd. 40, County Rd. 29.2, Poudre Valley and Reservoir Company Ditch U.S. Hwy. 287, County Rd. 18, County Rd. 25, Boxelder Creek, North Branch Boxelder Creek	

Las Animas Co.	NAME AND BOUNDARY DESCRIPTION	1 of 2
<p>Aguilar Division, including Aguilar town</p> <p>Bounded by County line Apishapa River, Canyon del Agua, County Rd. 65 County Rd. 28, U.S. Hwy. 85/87/160, County Rd. 42, County Rd. 21, County Rd. 40, County Rd. 38, County Rd. 56, County Rd. 38 County line</p> <p>Branson Division, including Branson town</p> <p>Bounded by Purgatoire River Chacuaco Canyon, Chacuaco Creek, Miners Creek, Rim of Mesa de Maya State line San Isidro Creek, Rito Seco Creek, San Francisco Creek, Purgatoire River</p> <p>Kim Division</p> <p>Bounded by County line County line State line Rim of Mesa de Maya, Miners Creek, Chacuaco Creek, Chacuaco Canyon, Purgatoire River</p> <p>Model Division</p> <p>Bounded by County line Purgatoire River Purgatoire River, Chicosa Canyon County Rd. 71, Model Ditch, Model Reservoir, Unnamed road, County Rd. 28, County Rd. 65, Canyon del Agua, Apishapa River</p> <p>Trinidad Division, coextensive with Trinidad city</p>		

Lincoln Co.	NAME AND BOUNDARY DESCRIPTION	1 of 1
<p>Arriba Division, including Arriba town</p> <p>Bounded by County line County line U.S.Hwy. 24, Arriba town limits, U.S.Hwy. 24 State Hwy. 109</p> <p>Hugo Division, including Hugo town</p> <p>Bounded by U.S.Hwy. 24, Arriba town limits, U.S.Hwy. 24 County line U.S.Hwy. 40/287, State Hwy. 94 State Hwy. 71, South Rush Creek, County line, State Hwy. 46, State Hwy. 109, Hugo town limits, U.S.Hwy. 40/287, State Hwy. 109 (This division excludes Arriba town)</p> <p>Karval Division</p> <p>Bounded by County line, South Rush Creek, State Hwy. 71, State Hwy. 94, U.S. Hwy. 40/287 County line County line County line</p> <p>Limon Division, including Genoa town Limon town</p> <p>Bounded by County line State Hwy. 109, U.S.Hwy. 40/287, Hugo town limits, State Hwy. 109 State Hwy. 46 County line (This division excludes Hugo town)</p>		

Las Animas Co.	NAME AND BOUNDARY DESCRIPTION	2 of 2
<p>Trinidad Rural Division, including Cokedale town Starkville town</p> <p>Bounded by County Rd. 28, County Rd. 65, County Rd. 28, Unnamed road, Model Reservoir, Model Ditch, County Rd. 71, Chicosa Canyon, Purgatoire River San Francisco Creek, Rito Seco Creek, San Isidro Creek State line Long Canyon, County Rd. 25, Long Canyon, C.&N.Rwy., Unnamed road, State Hwy. 12, Burro Canyon Rd., County Rd. 21, County Rd. 42, U.S.Hwy. 85/87/160, County Rd. 28 (This division excludes Trinidad city)</p> <p>Weston Division</p> <p>Bounded by County line, County Rd. 38, County Rd. 56, County Rd. 38, County Rd. 40 County Rd. 21, Burro Canyon Rd., State Hwy. 12, Unnamed road, C.&N.Rwy., Long Canyon, County Rd. 25, Long Canyon State line County line</p>		

Logan Co.	NAME AND BOUNDARY DESCRIPTION	1 of 2
<p>Creek Division, including Creek town</p> <p>Bounded by State line County line South Platte River County Rd. 59 extended, County Rd. 59, North Sterling Outlet Canal, County Rd. 69</p> <p>Fleming Division, including Fleming town</p> <p>Bounded by South Platte River County line County line State Hwy. 63, South Platte River</p> <p>Merino Division, including Merino town</p> <p>Bounded by State Hwy. 14, Pawnee Creek South Platte River, State Hwy. 63 County line County line</p> <p>Petz Division, including Petz town</p> <p>Bounded by State line County Rd. 69 North Sterling Outlet Canal, Buchanan Rd., County Rd. 39, Westplains Rd. County line</p>		

CENSUS COUNTY DIVISION BOUNDARY DESCRIPTIONS

Logan Co.	NAME AND BOUNDARY DESCRIPTION	2 of 2
	<p>Sterling Division, including Tliff town Sterling city</p> <p>Bounded by Westplains Rd., County Rd. 39, Buchanan Rd., North Sterling Outlet Canal, County Rd. 59 County Rd. 59, County Rd. 59 extended, South Platte River Pawnee Creek, State Hwy. 14 County line</p>	

Mesa Co.	NAME AND BOUNDARY DESCRIPTION	2 of 3
	<p>Glade Park-Gateway Division</p> <p>Bounded by Colorado River, State Hwy. 340, Colorado National Monument Rd., Colorado National Monument boundary, Glade Park Rd. South Redlands Rd., Gunnison River, County line County line State line</p> <p>Grand Junction Division, coextensive with Grand Junction city</p> <p>Grand Junction East Division</p> <p>Bounded by Little Book Cliffs Little Book Cliffs, Lewis Wash Lewis Wash, Colorado River U.S.Hwy. 50, Grand Junction city limits, 7th, I Rd., I Rd. extended, Government Highline Canal, Coal Mine Rd., Coal Mine Rd. extended (This division excludes Grand Junction city)</p> <p>Grand Junction West Division</p> <p>Bounded by Government Highline Canal Government Highline Canal, I Rd. extended, I Rd., 7th, Grand Junction city limits, U.S. Hwy. 50 Colorado River Colorado River, Persigo Wash (This division excludes Grand Junction city)</p> <p>Orchard Mesa Division, including Orchard Mesa (uninc.)</p> <p>Bounded by Colorado River, U.S.Hwy. 6/24 State Hwy. 340, Orchard Mesa Canal No. 2 Orchard Mesa Canal No. 2, Gunnison River Gunnison River</p>	

Mesa Co.	NAME AND BOUNDARY DESCRIPTION	1 of 3
	<p>Clifton Division</p> <p>Bounded by Little Book Cliffs 35th Rd. extended, 35th Rd., D$\frac{1}{2}$ Rd., 34$\frac{1}{2}$ Rd., D Rd., State Hwy. 403 Colorado River Lewis Wash</p> <p>Collbran Division, including Collbran town</p> <p>Bounded by Grand Mesa National Forest boundary, County line County line County line Grand Mesa National Forest boundary, Grand Mesa Rim, Rapid Creek, Colorado River, Plateau Creek, U.S.Hwy. 6/24, State Hwy. 65, Shire Gulch, Grand Mesa National Forest boundary</p> <p>De Beque Division, including De Beque town</p> <p>Bounded by County line Grand Mesa National Forest boundary, Shire Gulch State Hwy. 65, U.S.Hwy. 6/24, Plateau Creek, Colorado River, South line of T.10S., R.98W., Little Book Cliffs Little Book Cliffs, Little Salt Wash, McKay Fork-Big Salt Wash Divide</p> <p>Fruita Division, including Fruita town</p> <p>Bounded by County line McKay Fork-Big Salt Wash Divide, Little Salt Wash, Little Book Cliffs, Coal Mine Rd. extended, Coal Mine Rd., Government Highline Canal, Persigo Wash Persigo Wash, Colorado River State line</p>	

Mesa Co.	NAME AND BOUNDARY DESCRIPTION	3 of 3
	<p>Palisade Division, including Palisade town</p> <p>Bounded by Little Book Cliffs, North line of Sec 3, T.11S., R98W Colorado River Colorado River State Hwy. 403, D Rd., 34$\frac{1}{2}$ Rd., D$\frac{1}{2}$ Rd., 35th Rd., 35th Rd., extended</p> <p>Redlands Division</p> <p>Bounded by Colorado River Colorado River, Gunnison River South Redlands Rd., Glade Park Rd., Colorado National Monument boundary Colorado National Monument boundary, Colorado National Monument Rd., State Hwy. 340</p> <p>Whitewater-Kahnah Creek Division</p> <p>Bounded by Orchard Mesa Canal No. 2, State Hwy. 340, U.S.Hwy. 6/24, Colorado River, Rapid Creek Rapid Creek, Grand Mesa Rim, Grand Mesa National Forest boundary County line Gunnison River</p>	

NAME AND BOUNDARY DESCRIPTION	1 of 1
Mineral Co.	
Creede Division, coextensive with Mineral County, including Creede town	

NAME AND BOUNDARY DESCRIPTION	1 of 2
Montezuma Co.	
Cortez Division, including Cortez city	
Bounded by U.S. Hwy. 160, Unnamed irrigation ditch, Unnamed road, Unnamed road, County Rd. 8 Dolores River, State Hwy. 145, Unnamed road, County Rd. 19, County Rd. 16, County Rd. 18, County Rd. 25, U.S. Hwy. 160, Mesa Verde National Park boundary Mesa Verde National Park boundary, Southern Ute Indian Reservation boundary, U.S.Hwy. 666, County Rd. 7, County Rd. 24 McElmo Creek, Sand Gulch, West line of Secs.11 and 2, T.36N., R.18W., West line of Secs. 35 and 26, T.37N., R.18W., Yellowjacket Canyon (This division excludes Southern Ute Indian Reservation)	
Dolores Division, including Dolores town	
Bounded by County line County line Sharkstooth Peak Trail, Bear Creek Trail, Stock Driveway Trail, West Branch Lost Canyon Creek, Lost Canyon Creek, Unnamed road, Unnamed road extended, Summit Reservoir, West Fork Mud Creek, Unnamed road, County Rd. 25, County Rd. 18, County Rd. 16, County Rd. 19, Unnamed road State Hwy. 145, Dolores River, County Rd. 8, County Rd. 15, Dry Canyon, Dolores River	
Mancos Division, including Mancos town	
Bounded by Stock Driveway Trail, Bear Creek Trail, Sharkstooth Peak Trail County line Southern Ute Indian Reservation boundary Mesa Verde National Park boundary, U.S.Hwy. 160, County Rd. 25, Unnamed road, West Fork Mud Creek, Summit Reservoir, Unnamed road extended, Unnamed road, Lost Canyon Creek, West Branch Lost Canyon Creek (This division excludes Southern Ute Indian Reservation)	

NAME AND BOUNDARY DESCRIPTION	1 of 1
Moffat Co.	
Artesia Division, including Artesia town	
Bounded by Green River, Yampa River, Mud Spring, U.S.Hwy. 40 County Rd. 23, County Rd. 57 County line State line	
Craig Division, including Craig city	
Bounded by State line County line County line County Rd. 57, U.S. Hwy. 40, County Rd. 17N, County Rd. 7N, County Rd. 9, County Rd. 4, County Rd. 4N	
Maybell-Powder Wash Division	
Bounded by State line County Rd. 4N, County Rd. 4, County Rd. 9, County Rd. 7N, County Rd. 17N, U.S.Hwy. 40, County Rd. 57 County Rd. 23, U.S.Hwy. 40, Mud Spring, Yampa River, Green River State line	

NAME AND BOUNDARY DESCRIPTION	2 of 2
Montezuma Co.	
Pleasant View Division	
Bounded by County line, Dolores River, Dry Canyon County Rd. 15, County Rd. 8 Unnamed road, Unnamed road, Unnamed irrigation ditch, U.S. Hwy. 160, Yellowjacket Canyon, East line of Secs. 27 and 34, T.37N., R.18W., East line of Secs.3 and 10, T.36N., R.18W., Sand Gulch, McElmo Creek, County Rd. 24 State line	
Ute Mountain Division	
Bounded by County Rd. 24, County Rd. 7, U.S.Hwy. 666, Southern Ute Indian Reservation boundary, Mesa Verde National Park boundary Mesa Verde National Park boundary, Southern Ute Indian Reservation boundary, County line State line State line (This division includes Southern Ute Indian Reservation (part))	

CENSUS COUNTY DIVISION BOUNDARY DESCRIPTIONS

NAME AND BOUNDARY DESCRIPTION	1 of 1
<p>Montrose Co.</p> <p>Montrose Division, including Montrose city</p> <p>Bounded by Old State Hwy. 65, County Rd. 39, County Rd. 30, U.S.Hwy. 50, Unnamed road, Unnamed road, County Rd. 52, Unnamed canal, Red Rock Canyon, Gunnison River County line County line, Divide Rd. County Rd. 298 (Transfer Rd.)</p> <p>Nucla Division, including Naturita town Nucla town Uravan (uninc.)</p> <p>Bounded by County line, Divide Rd. Divide Rd., County line County line State line</p> <p>Olathe Division, including Olathe town</p> <p>Bounded by County line County line Gunnison River, Red Rock Canyon, Unnamed canal, County Rd. 52, Unnamed road, Unnamed road, U.S. Hwy. 50, County Rd. 30, County Rd. 39, Old State Hwy. 65, County Rd. 298 (Transfer Rd.), Divide Rd. Divide Rd., County line</p>	

NAME AND BOUNDARY DESCRIPTION	1 of 2
<p>Otero Co.</p> <p>Cheraw Division, including Cheraw town</p> <p>Bounded by County line County line Arkansas River Arkansas River, State Hwy. 266, 15th Rd. N.E., County line</p> <p>Fowler Division, including Fowler town</p> <p>Bounded by County line Apishapa River Rocky Ford High Line Canal County line</p> <p>La Junta Division, including La Junta city Swink town</p> <p>Bounded by Arkansas River 70th Rd. S.E., U.S.Hwy. 50, Otero Canal Otero Canal, 40th Lane S.E., 40th Lane S.E. extended, Otero Canal 10th Rd. S.E., State Hwy. 10, Timpas Creek</p> <p>Manzanola Division, including Manzanola town</p> <p>Bounded by County line Arkansas River, Patterson Hollow, 30th Rd. S.W., 5th Lane S.W., Rocky Ford High Line Canal Rocky Ford High Line Canal Apishapa River</p>	

NAME AND BOUNDARY DESCRIPTION	1 of 1
<p>Morgan Co.</p> <p>Brush Division, including Brush town Hillrose town</p> <p>Bounded by County line County line County line Seventh Guide Meridian West, Dodd Bridge Rd., Correction Line Rd., County Rd. 107</p> <p>Fort Morgan Division, including Fort Morgan city Log Lane Village town</p> <p>Bounded by County line County Rd. 107, Correction Line Rd., Dodd Bridge Rd., Seventh Guide Meridian West County line San Arroyo Creek, West line of T.2N., R.5W., County Rd. 5, State Hwy. 144, Long Bridge Rd., Unnamed road, Unnamed road, Unnamed road, Fry Hill Rd., Unnamed road, Wildcat Creek, East branch Wildcat Creek</p> <p>Weldons Division</p> <p>Bounded by County line East branch Wildcat Creek, Wildcat Creek, Unnamed road, Fry Hill Rd. Unnamed road, Unnamed road, Unnamed road, State Hwy. 144 (Long Bridge Rd.), South Platte River County line</p> <p>Wiggins Division</p> <p>Bounded by South Platte River State Hwy. 144 (Long Bridge Rd.), County Rd. 5, East line of T.2N., R.5W., San Arroyo Creek County line County line</p>	

NAME AND BOUNDARY DESCRIPTION	2 of 2
<p>Otero Co.</p> <p>Rocky Ford Division, including Rocky Ford city</p> <p>Bounded by County line 15th Rd. N.E., State Hwy. 266, Arkansas River, Timpas Creek, State Hwy. 10, 10th Rd. S.E. Otero Canal, 40th Lane S.W. extended, 40th Lane S.W. Rocky Ford High Line Canal, 10th Rd. S.W., Rocky Ford High Line Canal, 5th Lane S.W., 30th Rd. S.W., Patterson Hollow, Arkansas River</p> <p>Timpas Division</p> <p>Bounded by Rocky Ford High Line Canal, 10th Rd. S.W., Rocky Ford High Line Canal, 40th Lane S.W., 40th Lane S.W. extended, Otero Canal, 40th Lane S.E. extended, 40th Lane S.E., Otero Canal, U.S.Hwy. 50, 70th Rd. S.E., Arkansas River County line County line County line</p>	

Ouray Co.	NAME AND BOUNDARY DESCRIPTION	1 of 1
	<p>Ouray Division, coextensive with Ouray County, including Ironton town Ouray city Portland town Ridgway town</p>	

Phillips Co.	NAME AND BOUNDARY DESCRIPTION	1 of 1
	<p>Haxtun Division, including Haxtun town Paoli town</p> <p>Bounded by County line Ovid Rd., Correction Line Rd., Ovid Rd., Paoli Gun Club Rd., Gilberts Grove Rd. County line County line</p> <p>Holyoke Division, including Holyoke town</p> <p>Bounded by County line State line County line Gilberts Grove Rd., Paoli Gun Club Rd., Ovid Rd., Correction Line Rd., Ovid Rd.</p>	

Park Co.	NAME AND BOUNDARY DESCRIPTION	1 of 1
	<p>Fairplay Division, including Alma town Fairplay town</p> <p>Bounded by County line County line, Hankins Pass Trail, State Hwy. 77, County Rd. 107 (Tarryall Rd.) U.S.Hwy. 24, County line County line</p> <p>Lake George Division, including Freshwater town</p> <p>Bounded by U.S.Hwy. 24, County Rd. 107 (Tarryall Rd.), State Hwy. 77, Hankins Pass Trail County line County line County line, U.S.Hwy. 24</p>	

Pitkin Co.	NAME AND BOUNDARY DESCRIPTION	1 of 1
	<p>Aspen Division, coextensive with Pitkin County, including Aspen town</p>	

CENSUS COUNTY DIVISION BOUNDARY DESCRIPTIONS

Prowers Co.	NAME AND BOUNDARY DESCRIPTION	1 of 1
Granada Division, including Granada town		
Bounded by County line Hartman-County Line Rd., Amity Canal, Warwick Rd., Warwick Rd. extended, Arkansas River, U.S. Hwy. 50, Granada Creek Township Rd., Wolf Creek Rd., Wolf Creek, Lamar Canal Unnamed road, Unnamed road extended, Arkansas River, Big Sandy Creek		
Holly Division, including Hartman town Holly town		
Bounded by County line State line Arkansas River Warwick Rd. extended, Warwick Rd., Amity Canal, Hartman-County Line Rd.		
Lamar Division, coextensive with Lamar city		
Lamar Rural Division, including Wiley town		
Bounded by County line Big Sandy Creek, Arkansas River, Unnamed road extended, Unnamed road, Unnamed road extended Fort Bent Canal, Lamar city limits, Fort Bent Canal County line (This division excludes Lamar city)		
Two Butte Creek Division		
Bounded by Fort Bent Canal, Lamar city limits, Fort Bent Canal, Unnamed road extended, Unnamed road, Lamar Canal, Wolf Creek, Wolf Creek Rd., Township Rd., Granada Creek, U.S. Hwy. 50, Arkansas River State line County line County line (This division excludes Lamar city)		

Pueblo Co.	NAME AND BOUNDARY DESCRIPTION	2 of 2
Pueblo Division, comprising Pueblo city County area within the corporate limits of Pueblo city		
Pueblo Southwest Division, including Rye town		
Bounded by County line, Arkansas River, Pueblo city limits D.&R.G.W.R.R. County line County line (This division excludes Pueblo city)		
St. Charles Mesa Division		
Bounded by Arkansas River St. Charles River St. Charles River D.&R.G.W.R.R., Pueblo city limits (This division excludes Pueblo city)		
Turkey Creek Division		
Bounded by County line Fountain Creek, Pueblo city limits Pueblo city limits, Arkansas River County line (This division excludes Pueblo city)		

Pueblo Co.	NAME AND BOUNDARY DESCRIPTION	1 of 2
Avondale Division		
Bounded by Arkansas River Arkansas River, Huerfano River Dry Creek, Avondale Lodge Lake Rd., Bessemer Ditch, State Hwy. 231 Extension, Unnamed road, 33½ Lane, County Rd. 18 St. Charles River		
Boone Division, including Boone town		
Bounded by County line County line County line Arkansas River State Hwy. 231, State Hwy. 96, Wolf Hollow Rd., Lone Star Rd., County Rd. 15, Benisch Fountain Creek, Fountain Creek		
Eden Division		
Bounded by Benisch Fountain Creek, County Rd. 15, Lone Star Rd. Wolf Hollow Rd., State Hwy. 96, State Hwy. 231 Arkansas River Pueblo city limits, Fountain Creek (This division excludes Pueblo city)		
Huerfano Valley Division		
Bounded by St. Charles River, County Rd. 18, 33½ Lane, Unnamed road, State Hwy. 231 Extension, Bessemer Ditch, Avondale Lodge Lake Rd., Dry Creek, Huerfano River, Arkansas River County line County line D.&R.G.W.R.R.		

Rio Blanco Co.	NAME AND BOUNDARY DESCRIPTION	1 of 1
Meeker Division, including Meeker town		
Bounded by County line County line County line Unnamed road, Unnamed road, Cathedral Creek, Rim of Cathedral Bluffs, Little Spring Creek, White River, Wolf Creek, Middle Wolf Creek		
Rangely Division, including Rangely town		
Bounded by County line Middle Wolf Creek, Wolf Creek, White River, Little Spring Creek, Rim of Cathedral Bluffs, Cathedral Creek, Unnamed road, Unnamed road, County line County line State line		

NAME AND BOUNDARY DESCRIPTION	1 of 1
Rio Grande Co.	
Del Norte Division, including Del Norte town	
Bounded by County line Seven Mile Ave., County Rd. 5, Seven Mile Plaza Rd., U.S. Hwy. 160, Limekiln Creek, South line of T.39N.,R.6E., East line of T.38N.,R.5E., East line of T.37N.,R.5 $\frac{1}{2}$ E. County line County line	
Monte Vista Division, including Monte Vista city	
Bounded by North line of T.38N.,R.6E., Limekiln Creek, U.S.Hwy. 160, Seven Mile Plaza Rd., Rio Grande County line County line West line of Ts.37 and 38N.,R.6E.	
Sargent Division	
Bounded by County line County line Rio Grande Unnamed road, County Rd. 5, Seven Mile Ave.	

NAME AND BOUNDARY DESCRIPTION	1 of 1
Saguache Co.	
Center Division, including Center town	
Bounded by La Garita Mountains National Forest boundary, San Juan Creek, Beidell Creek, Russell Creek, Saguache Arroyo, County Rd. 101 and County Rd. 84, County Rd. 84 extended, Willow Creek, Willow Creek Lake, Unnamed gully County line County line County line, La Garita Mountains National Forest boundary	
Cochetopa Division	
Bounded by County line Continental Divide County line County line	
Saguache Division, including Bonanza town Crestone town Moffat town Saguache town	
Bounded by County line County line Unnamed gully, Willow Creek Lake, Willow Creek, County Rd. 84, extended, County Rd. 84, County Rd. 101, Saguache Arroyo, Russell Creek, Beidell Creek, San Juan Creek, La Garita Mountains National Forest boundary, County line Continental Divide	

NAME AND BOUNDARY DESCRIPTION	1 of 1
Routt Co.	
Hayden Division, including Hayden town	
Bounded by State line County line, Snake River Divide, Elk River Divide, County Rd. 50, U.S.Hwy. 40, McGregor Rd., Yampa River, State Hwy. 179, County Rd. 33, County Rd. 37, County Rd. 37D, County Rd. 29 County line County line	
Oak Creek Division, including Oak Creek town	
Bounded by County Rd. 33A, County Rd. 33, County Rd. 43, County Rd. 14G, County Rd. 22, U.S.Hwy. 40 County line Green Ridge-Morrison Creek Divide, Lawson Creek, Yampa River, Hunt Creek, North Hunt Creek, State Hwy. 132, County line County Rd. 29, County Rd. 37D, County Rd. 37, County Rd. 33, State Hwy. 179	
Steamboat Springs Division, including Steamboat Springs town	
Bounded by Snake River Divide, County line County line U.S.Hwy. 40, County Rd. 22, County Rd. 14G, County Rd. 43, County Rd. 33, County Rd. 33A State Hwy. 179, Yampa River, McGregor Rd., U.S.Hwy. 40, County Rd. 50, Elk River Divide	
Yampa Division, including Yampa town	
Bounded by State Hwy. 132, North Hunt Creek, Hunt Creek, Yampa River, Lawson Creek, Green Ridge-Morrison Creek Divide County line County line County line	

NAME AND BOUNDARY DESCRIPTION	1 of 1
San Juan Co.	
Silverton Division, coextensive with San Juan County, including Dureka town Silverton town	

CENSUS COUNTY DIVISION BOUNDARY DESCRIPTIONS

San Miguel	NAME AND BOUNDARY DESCRIPTION	1 of 1
Gladel Division		
Bounded by		
County line		
Basin Creek, County Rd. 7, County Rd. 9		
County line		
State line		
Norwood Division, including		
Norwood town		
Bounded by		
County line		
County line, State Hwy. 62, State Hwy. 145, County Rd. 10,		
County Rd. 147, McCullach Creek, Unnamed trail		
County line		
County Rd. 9, County Rd. 7, Basin Creek		
Telluride Division, including		
Ophir town		
Sawpit town		
Telluride city		
Bounded by		
State Hwy. 145, State Hwy. 62		
County line		
County line		
Unnamed trail, McCullach Creek, County Rd. 147, County Rd. 10		

Summit Co.	NAME AND BOUNDARY DESCRIPTION	1 of 1
Breckenridge Division, coextensive with Summit County, including		
Breckenridge town		
Dillon town		
Frisco town		
Montezuma town		
Recon town		

Sedgwick Co.	NAME AND BOUNDARY DESCRIPTION	1 of 1
Julesburg Division, including		
Julesburg town		
Ovid town		
Sedgwick town		
Bounded by		
State line		
South Platte River		
County line		
Table Land Division		
Bounded by		
South Platte River, State line		
State line		
County line		
County line		

Teller Co.	NAME AND BOUNDARY DESCRIPTION	1 of 1
Cripple Creek Division, including		
Cripple Creek city		
Victor city		
Bounded by		
White Schoolhouse Rd., State Hwy. 143, East Oil Creek,		
North line of Secs. 16, 15, and 14, T. 14S., R. 69W., County		
line		
County line		
County line		
County line		
Divide Division, including		
Green Mountain Falls town (part)		
Woodland Park town		
Bounded by		
County line		
County line		
County line		
South line of Secs. 11, 10, and 9, T. 14S., R. 69W., East Oil		
Creek, State Hwy. 143, White Schoolhouse Rd.		
County line		

Washington Co.	NAME AND BOUNDARY DESCRIPTION	1 of 1
Akron Division, including Akron town		
Bounded by County line Platner Rd., Correction Line Rd., Platner Rd., Plane Ave., Platner Rd., Base Line Rd., Platner Rd. Elba Rd. Ward Ranch Rd., Base Line Rd., County line		
Cope Division		
Bounded by Elba Rd., County Rd. 61, Base Line Rd. County line County line State Hwy. 63		
Linden Division		
Bounded by County line, Base Line Rd., Ward Ranch Rd., Elba Rd. State Hwy. 63 County line County line		
Otis Division, including Otis town		
Bounded by County line County line County line, Base Line Rd., County Rd. 61, Elba Rd. Platner Rd., Base Line Rd., Platner Rd., Plane Ave., Platner Rd., Correction Line Rd., Platner Rd.		

Weld Co.	NAME AND BOUNDARY DESCRIPTION	2 of 5
Evans Division, including Evans town Garden City town Rosedale town		
Bounded by Cache La Poudre River, Greeley city limits, Cache La Poudre River South Platte River South Platte River, Big Thompson River Unnamed road, Unnamed road, Bracewell Rd. (This division excludes Greeley city)		
Fort Lupton Division, including Fort Lupton town		
Bounded by St. Francis Cemetery Rd., County Rd. 66, U.S.Hwy. 85, Ione-Klug Lake Rd., County Rd. 35 State Hwy. 37 (Keenesburg Cutoff), U.S.Hwy. 6, State Hwy. 52, Hudson town limits, U.S.Hwy. 6 County line Pleasant Valley School Rd. (This division excludes Hudson town)		
Frederick Division, including Deacon town Firestone town Frederick town		
Bounded by St. Vrain Creek, Harney Rd., Unnamed road Pleasant Valley School Rd. County line U.S. Hwy. 87		

Weld Co.	NAME AND BOUNDARY DESCRIPTION	1 of 5
Ault Division, including Ault town Nunn town Pierce town		
Bounded by State line Eagle Rock Ranch Rd., County Rd. 776, County Rd. 691, Willow Creek, Hereford-Briggsdale Rd. State Hwy. 14, Eighth Meridian Guide West Rd., Unnamed road extended (South line of Secs. 24 and 23, T.7N., R.65W.), Unnamed road, Unnamed road, Packard Reservoir Rd., Ault-Seeley Lake Rd., Unnamed road, Tuber Rd., Unnamed road, Severance North Rd., Unnamed road, Unnamed road, Unnamed road, Black Hollow Rd., State Hwy. 14 County line		
Eaton Division, including Eaton town Severance town		
Bounded by Unnamed road, Severance North Rd., Unnamed road, Tuber Rd., Unnamed road, Ault-Seeley Lake Rd., Packard Reservoir Rd., Unnamed road, Unnamed road, Unnamed road extended (North line of Secs. 26 and 25, T.7N., R.65W.) Eighth Meridian Guide West Rd., Eighth Meridian Guide West Rd. extended Cache La Poudre River, Greeley city limits, Cache La Poudre River Bracewell Rd., State Hwy. 392, Unnamed road, Antelope Hill Rd., Unnamed road (This division excludes Greeley city)		
Erie Division, including Erie town		
Bounded by St. Vrain Creek U.S.Hwy. 87 County line County line		

Weld Co.	NAME AND BOUNDARY DESCRIPTION	3 of 5
Gill Division		
Bounded by State Hwy. 14, County Rd. 795, County Rd. 453D (Cornish Ert Rd.) County line South Platte River, Cache La Poudre River Eighth Meridian Guide West Rd. extended, Eighth Meridian Guide West Rd.		
Greeley Division, coextensive with Greeley city		
Grover Division, including Grover town		
Bounded by State line Unnamed road, Unnamed road, Unnamed road, Sligo East Rd., Unnamed road Unnamed road Hereford-Briggsdale Rd., Willow Creek, County Rd. 691, County Rd. 776, Eagle Rock Ranch Rd.		
Johnstown-Milliken Division, including Johnstown town Lead town Milliken town		
Bounded by County line, U.S.Hwy. 34 Unnamed road, Unnamed road, Big Thompson River, South Platte River, St. Vrain Creek St. Vrain Creek County line		

CENSUS COUNTY DIVISION BOUNDARY DESCRIPTIONS

Weld Co.	NAME AND BOUNDARY DESCRIPTION	4 of 5
	Keenesburg-Hudson Division, including Hudson town Keenesburg town	
	Bounded by Unnamed road, Unnamed road, Box Elder Creek (Old Channel), Unnamed road, Unnamed road, Latham Ditch, U.S. Hwy. 34, Hardin-Kumer Rd., Seventy Ranch Rd., South Platte River County line County line U.S.Hwy. 6, Hudson town limits, State Hwy. 52, U.S.Hwy. 6, State Hwy. 37 (Keenesburg Cutoff)	
	Kersey Division, including Kersey town	
	Bounded by South Platte River Seventy Ranch Rd., Hardin-Kumer Rd., U.S.Hwy. 34, Latham Ditch, Unnamed road, Unnamed road, Box Elder Creek (Old Channel), Unnamed road Unnamed road State Hwy. 34 (Keenesburg Cutoff), U.S.Hwy. 34, South Platte River	
	La Salle-Gilcrest Division, including Gilcrest town La Salle town	
	Bounded by South Platte River, U.S.Hwy. 34 State Hwy. 37 (Keenesburg Cutoff) Unnamed road, Chesnut Reservoir Rd., Unnamed road, Unnamed road extended South Platte River	

Yuma Co.	NAME AND BOUNDARY DESCRIPTION	1 of 1
	South Divide Division	
	Bounded by Arikaree River State line County line County line	
	Wray Division, including Wray town	
	Bounded by County line State line Arikaree River County Rd. 35, U.S. Hwy. 34, Eckley town limits, County Rd. 35 (This division excludes Eckley town)	
	Yuma Division, including Eckley town Yuma town	
	Bounded by County line County Rd. 35, Eckley town limits, U.S. Hwy. 34, County Rd. 35 Arikaree River County line	

Weld Co.	NAME AND BOUNDARY DESCRIPTION	5 of 5
	Platteville Division, including Platteville town	
	Bounded by South Platte River, Unnamed road extended, Unnamed road, Chesnut Reservoir Rd., Unnamed road State Hwy. 37 (Keenesburg Cutoff) County Rd. 35, Ione-Klug Lake Rd., U.S.Hwy. 85, County Rd. 66, St. Francis Cemetery Rd., Pleasant Valley School Rd., Unnamed road Harney Rd., St. Vrain Creek	
	Reymer Division, including Keota town Reymer town	
	Bounded by State line County line County line, County Rd. 453D (Cornish East Rd.) County Rd. 795, State Hwy. 14, Hereford-Briggsdale Rd., Unnamed road, Unnamed road, Sligo East Rd., Unnamed road, Unnamed road, Unnamed road	
	Windsor Division, including Windsor town	
	Bounded by State Hwy. 14 Black Hollow Rd., Unnamed road, Unnamed road, Antelope Hill Rd., Unnamed road, State Hwy. 392, Bracewell Rd. U.S.Hwy. 34 County line	

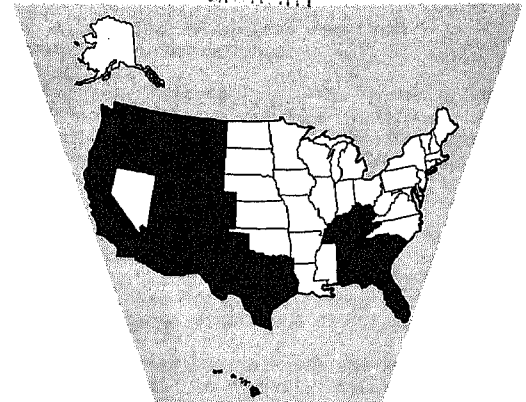
REFERENCE COPY

BUREAU OF THE CENSUS

JUL 12 8 47 AM '62

LIBRARY

UNITED STATES CENSUSES OF POPULATION AND HOUSING 1960



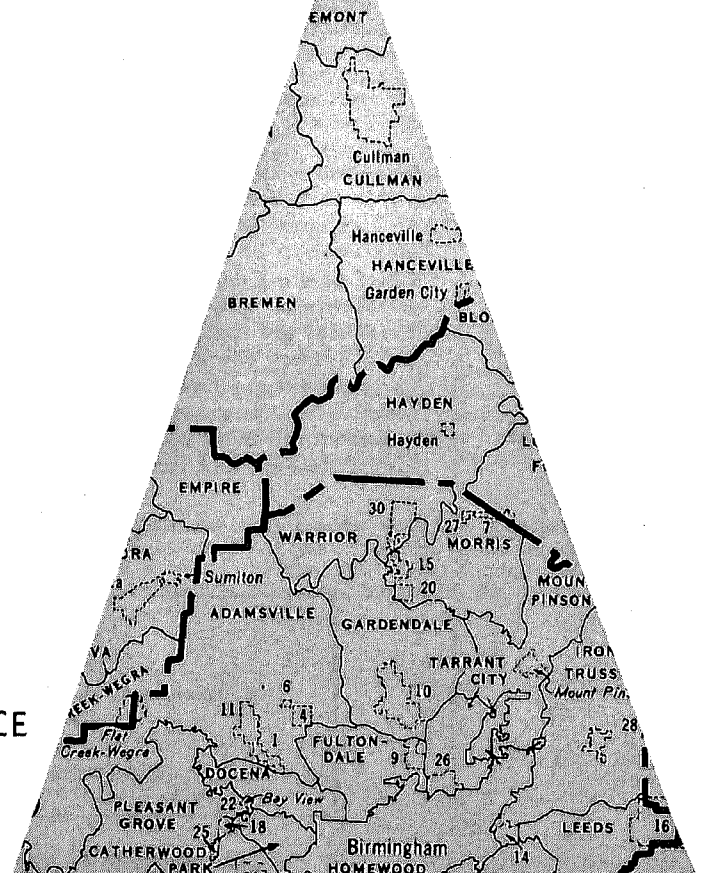
CENSUS COUNTY DIVISION BOUNDARY DESCRIPTIONS

FLORIDA

PHC(3)-5

Prepared under the supervision of
WILLIAM T. FAY, Chief
Geography Division

U.S. DEPARTMENT OF COMMERCE
Luther H. Hodges, Secretary
BUREAU OF THE CENSUS
Richard M. Scammon, Director





U.S. DEPARTMENT OF COMMERCE

BUREAU OF THE CENSUS

RICHARD M. SCAMMON, Director

A. ROSS ECKLER, Deputy Director
HOWARD C. GRIEVES, Assistant Director
CONRAD TAEUBER, Assistant Director
MORRIS H. HANSEN, Assistant Director for Research and Development
CHARLES B. LAWRENCE, Jr., Assistant Director for Operations
WALTER L. KEHRES, Assistant Director for Administration
CALVERT L. DEDRICK, Chief, International Statistical Programs Office
A. W. VON STRUVE, Public Information Officer

GEOGRAPHY DIVISION

William T. Fay, Chief
Robert C. Klove, Assistant Chief for
Research and Development
Robert L. Hagan, Assistant Chief for
Operations

ACKNOWLEDGMENTS

Many persons participated in the program of establishing census county divisions in the States in which they were used in the 1959 and 1960 Censuses. The work was initiated under the direction of Clarence E. Batschelet, Chief of the Geography Division until September 1957, with the valuable support of Ray Hurley, Chief of the Agriculture Division, and carried on by William T. Fay, Chief of the Geography Division since then. General supervision of the program and its research aspects was given by Robert C. Klove. Vincent M. Throop, then Chief of the Statistical Areas Branch of the Geography Division, was responsible for the field work necessary to establish specific census county division boundaries. Other Geography Division personnel contributed much in carrying out the field work and processing the maps and boundary descriptions. Outside the Bureau of the Census, cooperation essential to the completion of the program was given by the Governors of the States involved and their staffs, State agencies including the State agricultural extension services, and by county officials, county agricultural agents and others.

Library of Congress Card Number: A62-9402

SUGGESTED CITATION

U.S. Bureau of the Census. *U.S. Censuses of Population and Housing: 1960.*
Census County Division Boundary Descriptions.
Florida PHC(3)-5.
U.S. Government Printing Office, Washington, D. C., 1962.

CENSUS COUNTY DIVISION BOUNDARY DESCRIPTIONS

INTRODUCTION

What Census County Divisions Are.--For purposes of presenting census statistics, counties in 18 States have been subdivided into statistical areas which are called "census county divisions". These divisions are used instead of the election precincts, townships, or other minor civil divisions for which population statistics were previously reported. These latter areas were deficient for census purposes because their boundaries changed frequently or were not precisely defined. Where the boundaries changed frequently, comparison of the data from one census to another was impeded and, therefore, the statistics for the areas were of limited value. Enumerators had difficulty in locating boundaries where the boundaries were indefinite or did not follow physical features, or where the areas had lost significance.

Census county divisions (CCD's) were established in the State of Washington for use in the 1950 Census. Between 1950 and 1960 they were established in 10 additional States in the West--Arizona, California, Colorado, Hawaii, Idaho, Montana, New Mexico, Oregon, Utah, and Wyoming--and 7 in the South--Alabama, Florida, Georgia, Kentucky, South Carolina, Tennessee, and Texas.

CCD Boundaries and Names.--The CCD's were defined with boundaries that seldom require change and that can be easily located. The boundaries normally follow physical features, such as roads, highways, trails, railroads, power lines, streams, and ridges. The use of survey lines was limited. The larger incorporated places are recognized as separate divisions, and the boundaries of these divisions change when annexations occur. Cities with 10,000 inhabitants or more generally are separate divisions, although some incorporated places with as few as 2,500 inhabitants may be separate divisions. Where an unincorporated enclave exists within a city, it is included in the same CCD as the city.

In the areas with census tracts, each CCD is usually a census tract or group of tracts, or the combination of two CCD's represents one census tract.

Each CCD has a name which is ordinarily the name of the principal place located within it, except in the State of Washington where most CCD's were assigned numbers rather than names.

In the State of Washington, some revisions in the CCD's established in 1950 were made in the metropolitan counties in order to coordinate the divisions with the expanded system of census tracts. Additional changes were made in other counties in places where minor streams and roads used as boundaries in 1950 were not shown on the revised county highway maps used for the 1960 Census. These minor changes had little effect on the comparability of 1950 and 1960 data.

Establishment of CCD's.--In establishing CCD's, consideration was given to recognizing the trade or service areas of principal settlements and in some cases to major land use or physiographic differences. The establishment of CCD's in each State was approved by the Governor or his representative, and the boundaries of individual divisions were reviewed in detail with officials and interested organizations in each county.

The reasons for publishing census county division boundary descriptions are threefold:

- (1) To specify exact areas to which census data apply,
- (2) To facilitate collection or allocation of locally developed data for these areas, and

- (3) To furnish a system of meaningful areas for administrative or other purposes.

Presentation of CCD Boundary Descriptions.--The format selected for publishing the boundary descriptions uses previously typed records of the boundaries. Four typed sheets are arranged in two columns on each page. The order of the descriptions is alphabetical by county.

In the heading of each sheet there appears the county name, the words "Name and Boundary Description," and the sheet number and total number of sheets for the county. Immediately below the name of each division there are listed the names of the incorporated and unincorporated places within the division.

The description of the boundaries starts with the northwesterly corner of the area and proceeds in clockwise fashion denoting the northern, eastern, southern, and western boundaries, respectively. If a division is roughly triangular, three boundaries only are listed.

Census Data For CCD's.--Population totals for each county, census county division, and place are listed in the 1960 Census of Population State report series (PC)1-A. There is a report for each State and a U. S. Summary. There is also a combined single volume for all States, U. S. Census of Population: 1960--Volume I, Characteristics of the Population, Part A, Number of Inhabitants. Comparable 1950 and 1960 figures for CCD's are published in the State of Washington report, but are not available for the 17 other CCD States.

Some characteristics of the population for CCD's are published in the 1960 Census of Population State report series PC(1)-B. These include population by age, sex and race, number of households, and marital status. These data will also be published in a separately bound part for each State entitled U. S. Census of Population: 1960--Characteristics of the Population, Parts 1-57.

Unpublished additional tabulations from the 1960 Censuses of Population and Housing are available at cost. For the contents and costs of these tables write to the Population Division, or the Housing Division, Bureau of the Census, Washington 25, D. C.

From the 1959 Census of Agriculture, data by CCD's can be obtained by paying the cost of preparing the statistical tables, checking the data, and making photoprint copies of the tables. For the contents and costs of these tables write to the Agriculture Division, Bureau of the Census, Washington 25, D. C.

CCD Maps.--Each series PC(1)-A report of the 1960 Census of Population for the CCD States includes a State map in two or more sheets showing the name and outline of each county and CCD and the name and location of each place, but without boundary names. Separate, larger scale, single-sheet maps showing identical information are available for 35 cents each from the Superintendent of Documents, U. S. Government Printing Office, Washington 25, D. C. The PC(1)-A and PC(1)-B reports, for all States, mentioned above, and the Volume I, Part A, are available from the same source.

Copies of large scale maps for each county with CCD boundaries shown in detail may be purchased at cost from the Bureau of the Census. Inquiries as to costs for the individual county maps should be directed to Geography Division, Bureau of the Census, Washington 25, D. C.

County	No. CCD's	County	No. CCD's
Total.....	367	Lafayette.....	1
Alachua.....	7	Lake.....	10
Baker.....	2	Lee.....	4
Bay.....	7	Leon.....	6
Bradford.....	4	Levy.....	3
Brevard.....	7	Liberty.....	1
Broward.....	12	Madison.....	3
Calhoun.....	3	Manatee.....	7
Charlotte.....	2	Marion.....	7
Citrus.....	2	Martin.....	3
Clay.....	5	Monroe.....	4
Collier.....	3	Nassau.....	3
Columbia.....	5	Okaloosa.....	7
Dade.....	25	Okeechobee.....	1
De Soto.....	2	Orange.....	18
Dixie.....	1	Osceola.....	3
Duval.....	16	Palm Beach.....	16
Escambia.....	11	Pasco.....	6
Flagler.....	1	Pinellas.....	11
Franklin.....	3	Polk.....	19
Gadsden.....	5	Putnam.....	6
Gilchrist.....	1	St. Johns.....	5
Glades.....	1	St. Lucie.....	4
Gulf.....	2	Santa Rosa.....	5
Hamilton.....	3	Sarasota.....	5
Hardee.....	3	Seminole.....	6
Hendry.....	2	Sumter.....	2
Hernando.....	2	Suwannee.....	4
Highlands.....	3	Taylor.....	2
Hillsborough.....	17	Union.....	3
Holmes.....	3	Volusia.....	10
Indian River.....	3	Wakulla.....	1
Jackson.....	9	Walton.....	4
Jefferson.....	2	Washington.....	3

CENSUS COUNTY DIVISION BOUNDARY DESCRIPTIONS

FLORIDA

Alachua Co.	NAME AND BOUNDARY DESCRIPTION	1 of 2
	Gainesville Division, coextensive with Gainesville city	
	Hawthorn Division, including Hawthorn town	
	Bounded by State Hwy. 26 County line County line Orange Lake, Cross Creek, State Hwy. 325, State Hwy. 20, Prairie Creek, Newmans Lake, Hatchet Creek	
	High Springs-Alachua Division, including Alachua city High Springs city La Crosse town	
	Bounded by County line Rocky Creek, Unnamed road, State Hwy. 23 U.S. Hwy. 441 (eastbound lane), Unnamed road, Alachua city limits, State Hwy. 241, State Hwy. 232 County line	
	Micanopy Division, including Micanopy town Gainesville East (uninc)	
	Bounded by Gainesville city limits, State Hwy. 26 Hatchet Creek, Newmans Lake, Prairie Creek, State Hwy. 20, State Hwy. 325, Cross Creek, Orange Lake County line State Hwy. 331, State Hwy. 329 (This division excludes Gainesville city)	

Baker Co.	NAME AND BOUNDARY DESCRIPTION	Sheet 1 of 1
	Macclenny Division, including Macclenny town	
	Bounded by South Prong St. Marys River, State line County line County line State Hwy. 229 (Raiford-Sanderson Rd.), Dan Davis Rd., South Prong St. Marys River	
	Sanderson Division, including Glen St. Mary town	
	Bounded by State line State line, South Prong St. Marys River, Dan Davis Rd., State Hwy. 229 (Raiford-Sanderson Rd.) County line County line	

Alachua Co.	NAME AND BOUNDARY DESCRIPTION	2 of 2
	Newberry-Archer Division, including Archer city Newberry town	
	Bounded by State Hwy. 232, State Hwy. 241, State Hwy. 26, Gainesville city limits State Hwy. 329, State Hwy. 331 County line County line (This division excludes Gainesville city)	
	University Division, including Gainesville North (uninc) Gainesville West (uninc)	
	Bounded by Alachua city limits, Unnamed road, U.S.Hwy. 441 (eastbound lane) U.S. Hwy. 441, Gainesville city limits Gainesville city limits, State Hwy. 26 State Hwy. 241 (This division excludes Alachua and Gainesville cities)	
	Waldo Division, including Waldo city Gainesville East (uninc) Gainesville North (uninc)	
	Bounded by County line County line State Hwy. 26 Gainesville city limits, U.S. Hwy. 441, State Hwy. 23, Unnamed road, Rocky Creek (This division excludes Gainesville city)	

Bay Co.	NAME AND BOUNDARY DESCRIPTION	Sheet 1 of 2
	Lynn Haven Division, including Bayview city Lynn Haven city	
	Bounded by North Bay Bayou George, U.S.Hwy. 231, Liniment Rd. Tran Rd., Springfield city limits, Cedar Grove town limits, Panama City city limits St. Andrews Bay, North Bay (This division excludes Panama City and Springfield cities and Cedar Grove town)	
	Mexico Beach Division	
	Bounded by Panama City city limits, East Bay, Wetapo Creek County line State line (Gulf of Mexico) New entrance channel to St. Andrews Bay, St. Andrews Bay (This division excludes Panama City)	
	Panama City Division, coextensive with Panama City	
	Panama City Beaches Division, including Edgewater Gulf Beach town Long Beach Resort city Panama City Beach city West Panama City Beach city	
	Bounded by Intracoastal Waterway, West Bay West Bay, St. Andrews Bay, Panama City city limits, St. Andrews Bay, New entrance channel to St. Andrews Bay State line (Gulf of Mexico) County line (This division excludes Panama City)	

CENSUS COUNTY DIVISION BOUNDARY DESCRIPTIONS

NAME AND BOUNDARY DESCRIPTION	Sheet 2 of 2
Bay Co.	
Southport Division	
Bounded by County line Econfina Creek, North Bay North Bay, West Bay, Intracoastal Waterway County line (This division excludes Lynn Haven city)	
Springfield Division, including Cedar Grove town Springfield city Parker (uninc.)	
Bounded by Bayou George Creek County line Wetapo Creek, East Bay East Bay, Panama City city limits, Cedar Grove town limits, Springfield city limits, Tram Rd., Linniment Rd., U.S. Hwy. 231 (This division excludes Panama City)	
Youngstown Division	
Bounded by County line County line Bayou George Creek Bayou George, North Bay, Econfina Wreek, County line	

NAME AND BOUNDARY DESCRIPTION	Sheet 1 of 2
Brevard Co.	
Cocoa Beach-Merritt Island Division, including Cocoa Beach city Merritt Island (uninc.)	
Bounded by Banana Creek, Jack Davis Cut, Banana River, Guided Missile Test Center boundary State line (Atlantic Ocean) Patrick Air Force Base boundary, Banana River, Carters Cut, Indian River Eau Gallie city limits, Indian River, Rockledge city limits, Cocoa city limits, Indian River (This division includes Guided Missile Test Center and Patrick Air Force base, and excludes Cocoa, Eau Gallie, and Rockledge cities)	
Cocoa-Rockledge Division, comprising Cocoa city Rockledge city	
Cocoa-Rockledge West Division, including Cocoa West (uninc.)	
Bounded by Kings Hwy. Canal, Kings Hwy., Kings Hwy. extended Indian River, Cocoa city limits, Rockledge city limits, Indian River Wickham Rd. extended, Wickham Rd., F.E.C. Hwy., Unnamed road, Fiske Blvd., Duda Ranch Rd., Duda Ranch Canal, Duda Ranch Canal extended, St. Johns Canal St. Johns River, Lake Winder, County line (This division excludes Cocoa and Rockledge cities)	
Indianatlantic-Melbourne Beach Division, including Indianatlantic town Melbourne Beach town Satellite Beach town	
Bounded by Patrick Air Force Base boundary State line (Atlantic Ocean) County line Indian River, Melbourne city limits, Eau Gallie city limits, Indian River, Carters Cut, Banana River (This division excludes Eau Gallie and Melbourne cities and Patrick Air Force Base)	

NAME AND BOUNDARY DESCRIPTION	Sheet 1 of 1
Bradford Co.	
Brecker Division, including Brecker town	
Bounded by State Hwy. 100 Sampson City Rd., Sampson River County line County line	
Hampton Division, including Hampton city	
Bounded by Sampson City Rd., State Hwy. 227, U.S. Hwy. 301, Alligator Creek, State Hwy. 100, State Hwy. 100A (Griffin Loop Rd.), S.A.L.R.R. County line County line Sampson River	
Lawtey Division, including Lawtey city	
Bounded by County line County line Old Andrews Rd., U.S. Hwy. 301, Union Primitive Baptist Church Rd. State Hwy. 16, County line	
Starke Division, including Starke city	
Bounded by State Hwy. 16, Union Primitive Baptist Church Rd., U.S. Hwy. 301, Old Andrews Rd. County line S.A.L.R.R., State Hwy. 100A (Griffin Loop Rd.), State Hwy. 100, Alligator Creek, U.S. Hwy. 301, State Hwy. 227, Sampson City Rd., State Hwy. 100 County line	

NAME AND BOUNDARY DESCRIPTION	Sheet 2 of 2
Brevard Co.	
Melbourne-Eau Gallie Division, comprising Eau Gallie city Melbourne city	
Melbourne-Eau Gallie Southwest Division, including Melbourne Village town Palm Bay town West Milbourn town, June Park (uninc.)	
Bounded by Lake Winder, St. Johns River, Duda Ranch Canal extended, Duda Ranch Canal, Duda Ranch Rd., Fiske Blvd., Unnamed road, F.E.C. Hwy., Wickham Rd., Wickham Rd. extended Indian River, Eau Gallie city limits, Melbourne city limits, Indian River County line County line (This division excludes Eau Gallie and Melbourne cities)	
Titusville Division, including Titusville city Whispering Hills town Mims (uninc.)	
Bounded by County line State line (Atlantic Ocean) Guided Missile Test Center boundary, Banana River, Jack Davis Cut, Banana Creek, Indian River, Kings Hwy. extended, Kings Hwy., Kings Hwy. Canal County line (This division excludes Guided Missile Test Center)	

Broward Co.	NAME AND BOUNDARY DESCRIPTION	Sheet 1 of 4
<p>Dania Division, including Dania city Hacienda village</p> <p>Bounded by Hacienda village limits, North New River Canal, South Fork New River, Fort Lauderdale city limits, Hollywood city limits Hollywood city limits Hollywood city limits, Taft U.S.Hwy. 441, Hacienda village limits (This division excludes Fort Lauderdale and Hollywood cities)</p>		
<p>Davis Division, including Cooper City Fern Crest Village town</p> <p>Bounded by State Hwy. 84 U.S.Hwy. 441 Stirling Rd., Cooper City city limits, Cooper City city limits extended Snake Creek Canal</p>		
<p>Deerfield Beach Division, including Deerfield Beach town Hillsboro Beach town Lakeview town Lighthouse Point city</p> <p>Bounded by County line State line (Atlantic Ocean) Pompano Beach city limits, Pompano Canal, Margate city limits Margate city limits, U.S.Hwy. 441 (This division excludes Pompano Beach city)</p>		
<p>Fort Lauderdale Division, coextensive with Fort Lauderdale city</p>		

Broward Co.	NAME AND BOUNDARY DESCRIPTION	Sheet 1 of 4
<p>Oakland Park Division, including Lauderdale-by-the-Sea town Lauderhill town Lazy Lake town Oakland Park city Sea Ranch Lakes village Wilton Manor village</p> <p>Bounded by Margate city limits, Pompano Canal, Pompano Beach city limits State line (Atlantic Ocean) Fort Lauderdale city limits, West Broward Blvd. Plantation city limits, Lauderhill town limits, Sunshine State Parkway, U.S.Hwy. 441, Margate city limits (This division excludes Fort Lauderdale, Margate, Plantation, and Pompano Beach cities)</p>		
<p>Plantation-Melrose Park Division, including Plantation city</p> <p>Bounded by Plantation city limits, West Broward Blvd. Fort Lauderdale city limits South Fork New River, North New River Canal, Hacienda village limits, State Hwy. 84 Plantation city limits extended, Plantation city limits (This division excludes Fort Lauderdale city and Hacienda village)</p>		
<p>Pompano Beach Division, coextensive with Pompano Beach city</p>		
<p>Seminole Division</p> <p>Bounded by County line U.S. Hwy. 27 County line County line</p>		

Broward Co.	NAME AND BOUNDARY DESCRIPTION	Sheet 2 of 4
<p>Hallandale Division, including Hallandale city Hollywood Ridge Farms town Miramar city Pembroke town</p> <p>Bounded by State Hwy. 824 extended, State Hwy. 824, Pembroke Pines village limits, State Hwy. 824, U.S. Hwy. 441, State Hwy. 824, Hollywood city limits State line (Atlantic Ocean) County line Snake Creek Canal (This division excludes Hollywood city and Pembroke Pines village)</p>		
<p>Hollywood Division, coextensive with Hollywood city</p>		
<p>Hollywood West Division, including Pembroke Pines Village</p> <p>Bounded by Cooper City city limits, Stirling Rd. U.S.Hwy. 441, Taft, Hollywood city limits State Hwy. 824, U.S.Hwy. 441, State Hwy. 824, Pembroke Pines village limits, State Hwy. 824, State Hwy. 824 extended Snake Creek Canal, Cooper City city limits extended, Cooper City city limits (This division excludes Cooper City and Hollywood cities)</p>		

Broward Co.	NAME AND BOUNDARY DESCRIPTION	Sheet 4 of 4
<p>Twenty-Mile Bend Division, including Margate town</p> <p>Bounded by County line U.S.Hwy. 441, Margate city limits, U.S.Hwy. 441, Sunshine State Parkway, Lauderhill town limits, Plantation city limits, Plantation city limits extended, State Hwy. 84, Snake Creek Canal County line U.S.Hwy. 27 (This division excludes Margate and Plantation cities and Lauderhill town)</p>		

CENSUS COUNTY DIVISION BOUNDARY DESCRIPTIONS

Calhoun Co.	NAME AND BOUNDARY DESCRIPTION	1 of 1
	Altha Division, including Altha town	
	Bounded by County line County line Mill Creek, Graves Creek, Blountstown-Cypress Rd., Stafford Creek, Godwin Rd., State Hwy. 71, Shiver Rd., State Hwy. 275, Farley Creek Chipola River, County line	
	Blountstown Division, including Blountstown city	
	Bounded by Shiver Rd., State Hwy. 71, Godwin Rd., Stafford Creek, Blountstown-Cypress Rd., Graves Creek, Mill Creek County line County line Dead Lake, Chipola River, Farley Creek, State Hwy. 275	
	Calhoun West Division	
	Bounded by County line Chipola River, Dead Lake County line County line	

Citrus Co.	NAME AND BOUNDARY DESCRIPTION	Sheet 1 of 1
	Crystal River Division, including Crystal River town	
	Bounded by County line A.C.L.R.R., State Hwy. 491 County line State line	
	Inverness Division, including	
	Hernando town Inverness town	
	Bounded by County line County line County line State Hwy. 491, A.C.L.R.R.	

Charlotte Co.	NAME AND BOUNDARY DESCRIPTION	1 of 1
	Placida-Charlotte Harbor Division, including Englewood (uninc) Port Charlotte (uninc)	
	Bounded by County line Peace River, Charlotte Harbor County line State line	
	Punta Gorda Division, including Punta Gorda city Solano (uninc)	
	Bounded by County line County line County line Charlotte Harbor, Peace River	

Clay Co.	NAME AND BOUNDARY DESCRIPTION	Sheet 1 of 2
	Green Cove Springs Division, including Green Cove Springs city	
	Bounded by Black Creek, Black Creek extended County line County line Greens Creek, Unnamed creek, Unnamed road, Peters Creek, State Hwy. 218, Rideout Ferry Rd., Bradley Creek	
	Keystone Heights Division, including Keystone Heights town	
	Bounded by Camp Blanding Military Reservation boundary, Bull Creek South Fork Black Creek, Greens Creek County line County line (This division includes Camp Blanding Military Reservation)	
	Middleburg-Clay Hill Division	
	Bounded by County line Little Black Creek Black Creek, South Fork Black Creek, Bull Creek, Camp Blanding Military Reservation boundary County line (This division excludes Camp Blanding Military Reservation)	
	Orange Park Division, including Orange Park town	
	Bounded by County line County line Black Creek extended, Black Creek Little Black Creek	

Clay Co.	NAME AND BOUNDARY DESCRIPTION	Sheet 2 of 2
	<p>Penney Farms Division, including Penney Farms town</p> <p>Bounded by South Fork Black Creek, Black Creek Bradley Creek, Rideout Ferry Rd., State Hwy. 218, Peters Creek, Unnamed road Unnamed road, Unnamed creek Greens Creek, South Fork Black Creek</p>	

Columbia Co.	NAME AND BOUNDARY DESCRIPTION	Sheet 1 of 1
	<p>Fort White Division, including Fort White town</p> <p>Bounded by State Hwy. 247, Columbia-Branford Rd., State Hwy. 47, State Hwy. 240, Myrtis East Rd. State Hwy. 245, County line County line County line</p> <p>Lake City Division, coextensive with Lake City</p> <p>Lona Division</p> <p>Bounded by County line, Robinsons Creek, Corinth Rd. State Hwy. 131, U.S.Hwy. 41, G.S.&F.Rwy., Lake City city limits, U.S.Hwy. 441, State Hwy. 47 Columbia-Branford Rd., State Hwy. 247 County line (This division excludes Lake City)</p> <p>North Columbia Division</p> <p>Bounded by State line County line State Hwy. 250, U.S.Hwy. 441, Lake City city limits G.S.&F.Rwy., U.S.Hwy. 41, State Hwy. 131, Corinth Rd., Robinsons Creek, County line (This division excludes Lake City)</p> <p>Watertown-Lulu Division, including Watertown (uninc.)</p> <p>Bounded by State Hwy. 250 County line County line, State Hwy. 245, Myrtis East Rd., State Hwy. 240 State Hwy. 47, U.S.Hwy. 441, Lake City city limits, U.S.Hwy. 441 (This division excludes Lake City)</p>	

Collier Co.	NAME AND BOUNDARY DESCRIPTION	Sheet 1 of 1
	<p>Everglades Division, including Everglades city</p> <p>Bounded by North line of T.49S., Rs.27 through 30E., County line County line County line, State line (Gulf of Mexico) Little Marco Pass, Johnson Bay, Rookery Bay, Henderson Creek, Shell Island Rd., U.S.Hwy. 41, West line of Ts.51, 50, and 49S., R.27E.</p> <p>Immokalee Division, including Immokalee (uninc.)</p> <p>Bounded by County line County line South line of T.48S., Rs.30 through 27E. West line of T.48S., R.26E., County line</p> <p>Naples Division, including Naples city</p> <p>Bounded by County line East Range line of R.26E U.S.Hwy. 41, Shell Island Rd., Henderson Creek, Rookery Bay, Johnson Bay, Little Marco Pass State line (Gulf of Mexico)</p>	

Dade Co.	NAME AND BOUNDARY DESCRIPTION	Sheet 1 of 7
	<p>Airport Division</p> <p>Bounded by Virginia Gardens village limits, Miami Springs town limits, Hialeah city limits, Miami city limits Miami city limits Miami city limits F.E.C.R.R., N.W. 25th, N.W. 67th Ave. (This division excludes Hialeah and Miami cities, Miami Springs town, and Virginia Gardens village)</p> <p>Allapattah Division</p> <p>Bounded by N.W. 79th Miami city limits Miami city limits N.W. 27th Ave. (This division excludes Miami city)</p> <p>Coral Gables Division, including Coral Gables city</p> <p>Bounded by Coral Gables city limits, Miami city limits, Coral Gables city limits Coral Gables city limits Coral Gables city limits Coral Gables city limits (This division excludes Miami city)</p> <p>Hialeah Division, comprising Hialeah city County area within the corporate limits of Hialeah city</p>	

CENSUS COUNTY DIVISION BOUNDARY DESCRIPTIONS

Dade Co.	NAME AND BOUNDARY DESCRIPTION	Sheet 2 of 7
	<p>Homestead Division, including Florida City town Homestead city Leisure city (uninc.)</p> <p>Bounded by Epmora Dr. (S.W. 272nd), F.E.C.R.R., Waldin Dr., Kingman Rd. (S.W. 152nd Ave.), Biscayne Dr. (S.W. 288th), Tallahassee Rd., North Canal Dr., North Canal Dr. extended, Intracoastal Waterway, Biscayne Channel</p> <p>State line County line County line, State Hwy. 27 (Ingraham Hwy.), S.W. 192nd Ave. (Tower Rd.), Mowry Dr., Richard Rd. (S.W. 197th Ave.)</p>	
	<p>Kendall-Perrine Division, including Perrine (uninc.) Richmond Heights (uninc.)</p> <p>Bounded by Sunset Dr. (S.W. 72nd), S.W. 87th Ave. (Galloway Rd.), Snapper Creek Canal, F.E.C.R.R., North Kendall Dr., South Miami city limits, North Kendall Dr., Red Rd., North Kendall Dr., Coral Gables city limits, Miami city limits</p> <p>Intracoastal Waterway Eureka Dr. extended, Eureka Dr., Franjo Rd., Quail Roost Dr., Homestead Ave., Eureka Dr. 23rd Ave. (S.W. 117th Ave.), Richmond Dr., S.W. 112th Ave., Coral Reef Dr., S.W. 117th Ave. (Snapper Creek Canal Rd.), North Kendall Dr., Marion Rd. (S.W. 117th Ave.)</p> <p>(This division excludes Coral Gables, Miami, and South Miami cities)</p>	
	<p>Key Biscayne Division</p> <p>Bounded by Miami city limits, Norris Cut, Norris Cut extended</p> <p>State line Biscayne Channel Intracoastal Waterway</p> <p>(This division excludes Miami city)</p>	

Dade Co.	NAME AND BOUNDARY DESCRIPTION	Sheet 4 of 7
	<p>North Bay Division, including Biscayne Park village El Portal village Miami Shores village North Bay village</p> <p>Bounded by North Miami city limits Intracoastal Waterway, Miami city limits, North Bay village limits, Miami Beach city limits Miami city limits, El Portal village limits, N.W. 91st U.S. Hwy. 441 (N.W. 7th Ave.)</p> <p>(This division excludes Miami, Miami Beach, and North Miami cities)</p>	
	<p>Northeast Dade Division, including Bal Harbour village Bay Harbor Islands town Golden Beach town Indian Creek village Surfside town</p> <p>Bounded by County line State line Miami Beach city limits, North Bay village limits, Miami city limits, Intracoastal Waterway, North Miami city limits, North Miami Beach city limits, North Miami city limits</p> <p>U.S. Hwy. 441 (N.W. 7th Ave., Golden Glades Interchange, N.W. 7th Ave. extension, N.W. 2nd Ave. extension)</p> <p>(This division excludes Miami Beach, North Miami, and North Miami Beach cities and North Bay village)</p>	
	<p>North Miami Division, coextensive with North Miami city</p>	
	<p>North Miami Beach Division, comprising North Miami Beach city County areas within the corporate limits of North Miami Beach city</p>	

Dade Co.	NAME AND BOUNDARY DESCRIPTION	Sheet 3 of 7
	<p>Little River Division</p> <p>Bounded by Opalocka city limits, North Miami city limits U.S. Hwy. 441 (N.W. 7th Ave.), N.W. 91st, El Portal village limits, Miami city limits Miami city limits, N.W. 79th N.W. 27th Ave., Opalocka city limits</p> <p>(This division excludes Miami, North Miami, and Opalocka cities, and El Portal village)</p>	
	<p>Miami Division, coextensive with Miami city</p>	
	<p>Miami Beach Division, comprising Miami Beach city</p>	
	<p>Miami Springs Division, including Miami Springs town Virginia Gardens village</p> <p>Bounded by Hialeah city limits Miami Springs town limits, Virginia Gardens village limits, N.W. 67th Ave., N.W. 25th F.E.C. R.R.</p> <p>(This division excludes Hialeah city)</p>	
	<p>Midway West Division</p> <p>Bounded by Opalocka city limits N.W. 27th Ave., Miami city limits Miami city limits Hialeah city limits, Opalocka city limits</p> <p>(This division excludes Hialeah, Miami, and Opalocka cities)</p>	

Dade Co.	NAME AND BOUNDARY DESCRIPTION	Sheet 5 of 7
	<p>Northwest Dade Division, including Carol City (uninc.)</p> <p>Bounded by County line U.S. Hwy. 441 (N.W. 2nd Ave. extension, N.W. 7th Ave. extension) Golden Glades Dr. (N.W. 167th) Red Rd. (N.W. 57th Ave.), County line</p>	
	<p>North Westside Division, including Hialeah Gardens town Medley town Pennsuko town Sweetwater town</p> <p>Bounded by Pennsuko town limits, Hialeah Gardens town limits, Hialeah city limits F.E.C. R.R., Miami city limits Tamiami Canal, Sweetwater town limits Sweetwater town limits, Snapper Creek Canal, Medley Canal, Medley town limits, Pennsuko town limits</p> <p>(This division excludes Hialeah and Miami cities)</p>	
	<p>Opalocka Division, including Opalocka city</p> <p>Bounded by Golden Glades Dr. (N.W. 167th) U.S. Hwy. 441 (Golden Glades Interchange, N.W. 7th Ave.), North Miami city limits North Miami city limits, Opalocka city limits, North Miami city limits, Opalocka city limits, Hialeah city limits Hialeah city limits, Red Rd. (N.W. 57th Ave.)</p> <p>(This division excludes Hialeah and North Miami cities)</p>	

Dade Co.	NAME AND BOUNDARY DESCRIPTION	Sheet 6 of 7
Outer West Division		
Bounded by County line Red Rd. (N.W. 57th Ave.), Redroad Canal, N.W. 77th Ave. (Palmetto Expressway), Hialeah Gardens town limits, Pennsuco town limits, Medley town limits, Medley Canal, Snapper Creek Canal, Sweetwater town limits, Snapper Creek Canal, Sunset Dr. (S.W. 72nd), Marion Rd. (S.W. 117th Ave.), North Kendall Dr., S.W. 117th Ave. (Snapper Creek Canal Rd.), Coral Reef Dr., S.W. 112th Ave., Richmond Dr., 23rd Ave. (S.W. 117th Ave.), Eureka Dr., State Hwy. 27 (Krome Ave.), Richmond Dr., Grossman Dr. (S.W. 197th Ave.), Vehlin Dr. (Grossman Dr.), Comfort Rd. (S.W. 194th Ave.), Silver Palm Dr., Richard Rd. (S.W. 197th Ave.), Mowry Dr., S.W. 192nd Ave. (Tower Rd.), State Hwy. 27 (Ingraham Hwy.) State Hwy. 27 (Ingraham Hwy.) County line (This division excludes Hialeah Gardens, Medley, Pennsuco, and Sweetwater towns)		
Palm Springs Division		
Bounded by Redroad Canal Red Rd. (N.W. 57th Ave.), Hialeah city limits Hialeah city limits Hialeah Gardens town limits, N.W. 77th Ave. (Palmetto Expressway) (This division excludes Hialeah city and Hialeah Gardens town)		
Princeton-Goulds Division, including Cutter Ridge (uninc) Goulds (uninc) Naranja (uninc) Princeton (uninc) Bounded by Richmond Dr., State Hwy. 27 (Krome Ave.), Eureka Dr., Homestead Ave., Quail Roost Dr., Franjo Rd., Eureka Dr., Eureka Dr. extended Intracoastal Waterway North Canal Dr. extended, North Canal Dr., Tallahassee Rd., Biscayne Dr., (S.W. 288th), Kingman Rd. (S.W. 152nd Ave.), Waldin Dr., F.E.C.R.R., Epmore Dr. (S.W. 272nd) Richard Rd. (S.W. 197th Ave.), Silver Palm Dr., Comfort Rd. (S.W. 194th Ave.), Vehlin Dr. (Grossman Dr.), Grossman Dr. (S.W. 197th Ave.)		

De Soto Co.	NAME AND BOUNDARY DESCRIPTION	Sheet 1 of 1
Arcadia East Division, including Arcadia city		
Bounded by County line County line County line State Hwy. 31, Arcadia city limits, Peace River		
Arcadia West Division		
Bounded by County line Peace River, Arcadia city limits, State Hwy. 31 County line County line (This division excludes Arcadia city)		

Dade Co.	NAME AND BOUNDARY DESCRIPTION	Sheet 7 of 7
South Miami Division, including South Miami city		
Bounded by Bird Rd. (S.W. 40th), South Miami city limits, Bird Rd. (S.W. 40th), South Miami city limits, Bird Rd. (S.W. 40th), South Miami city limits Coral Gables city limits North Kendall Dr., Red Rd., North Kendall Dr., South Miami city limits, North Kendall Dr., F.E.C.R.R., Snapper Creek Canal S.W. 87th Ave. (Galloway Rd.) (This division excludes Coral Gables city)		
South Westside Division, including Westwood Lakes (uninc) Bounded by Sweetwater town limits, Tamiami Canal S.W. 77th Ave. (Palmetto Rd.), Bird Rd. (S.W. 40th), S.W. 87th Ave. (Galloway Rd.) Sunset Dr. (S.W. 72nd Ave.), Snapper Creek Canal Snapper Creek Canal (This division excludes Sweetwater town)		
West Miami Division, including West Miami town		
Bounded by Miami city limits Coral Gables city limits South Miami city limits, Bird Rd. (S.W. 40th), South Miami city limits, Bird Rd. (S.W. 40th), South Miami city limits, Bird Rd. (S.W. 40th) S.W. 77th Ave. (Palmetto Rd.) (This division excludes Coral Gables, Miami, and South Miami cities)		

Dixie Co.	NAME AND BOUNDARY DESCRIPTION	Sheet 1 of 1
Cross City Division, coextensive with Dixie County, including Cross City town		

Duval Co.	NAME AND BOUNDARY DESCRIPTION	Sheet 1 of 4
	Arlington Division	
	Bounded by St. Johns River, Fulton Cut, St. Johns River Ft. Carolina Rd. extended, Ft. Carolina Rd., St. Johns Bluff Rd. State Hwy. 10, State Hwy. 10A Jacksonville city limits (This division excludes Jacksonville city)	
	Baldwin Division, including Baldwin town	
	Bounded by State Hwy. 119 (Otis Rd.), A.C.L. R.R. McGirts Creek County line County line	
	Cedar Hill Division	
	Bounded by State Hwy. 228 (Normandy Blvd.) Cedar River, Butcher Pen Creek, State Hwy. 21 (Blanding Rd.) Jacksonville Heights Rd. (103rd St.) McGirts Creek	
	Dewey Park-Venetia Division	
	Bounded by Jacksonville city limits St. Johns River County line Ortega Creek, Ortega River (This division excludes Jacksonville city)	

Duval Co.	NAME AND BOUNDARY DESCRIPTION	Sheet 3 of 4
	Lake Shore Division	
	Bounded by State Hwy. 228 (Normandy Blvd.), Jacksonville city limits Jacksonville city limits, Ortega River Cedar River (This division excludes Jacksonville city)	
	Mandarin-Loretto Division	
	Bounded by Goodbys Creek, State Hwy. 13 (San Jose Blvd.), Sunbeam Rd. (State Hwy. 116) U.S. Hwy. 1 County line County line, St. Johns River	
	Marietta Division	
	Bounded by A.C.L. R.R., State Hwy. 117 (Jones Rd.), Ribault River U.S. Hwy. 1/23, Jacksonville city limits State Hwy. 228 (Normandy Blvd.) McGirts Creek (This division excludes Jacksonville city)	
	Pottsburg Creek Division	
	Bounded by State Hwy. 10A State Hwy. 115 (Jacksonville Expressway) U.S. Hwy. 1, Jacksonville city limits (This division excludes Jacksonville city)	

Duval Co.	NAME AND BOUNDARY DESCRIPTION	Sheet 2 of 4
	Dinsmore Division,	
	Bounded by County line U.S. Hwy. 17 Jacksonville city limits, Trout River, Nine Mile Creek, U.S. Hwy. 1/23, Ribault River, State Hwy. 117 (Jones Rd.), A.C.L. R.R. State Hwy. 119 (Otis Rd.) (This division excludes Jacksonville city)	
	Eastport Division, including Oceanway (uninc.)	
	Bounded by County line State line St. Johns River, Fulton Cut, St. Johns River, Jacksonville city limits U.S. Hwy. 17 (This division excludes Jacksonville city)	
	Jacksonville Division, coextensive with Jacksonville city	
	Jacksonville Beach Division, including Atlantic Beach town Jacksonville Beach city Neptune Beach town	
	Bounded by St. Johns River State line County line Intra-coastal Waterway, Neptune Beach town limits, Atlantic Beach town limits, Intra-coastal Waterway	
	Lake Forest-Riverview Division	
	Bounded by Nine Mile Creek, Trout River Trout River Jacksonville city limits U.S. Hwy. 1/23 (This division excludes Jacksonville city)	

Duval Co.	NAME AND BOUNDARY DESCRIPTION	Sheet 4 of 4
	San Jose Division	
	Bounded by Jacksonville city limits U.S. Hwy. 1 State Hwy. 116 (Sunbeam Rd.), State Hwy. 13 (San Jose Blvd.), Goodbys Creek St. Johns River (This division excludes Jacksonville city)	
	Southside Estates Division	
	Bounded by St. Johns River Intra-coastal Waterway, Atlantic Beach town limits, Neptune Beach town limits, Intra-coastal Waterway, County line County line U.S. Hwy. 1, State Hwy. 115 (Jacksonville Expressway), State Hwy. 10A, State Hwy. 10, St. Johns Bluff Rd., Ft. Carolina Rd., Ft. Carolina Rd. extended (This division excludes Atlantic Beach and Neptune Beach towns)	
	Wesconnet Division	
	Bounded by Jacksonville Heights Rd. (103rd St.), State Hwy. 21 (Blanding Rd.), Butcher Pen Creek Cedar River, Ortega River, Ortega Creek County line McGirts Creek	

Escambia Co.	NAME AND BOUNDARY DESCRIPTION	Sheet 1 of 3
Cantonment Division, including		
Cantonment (uninc.)		
Bounded by		
Cowdevil Creek, State Hwy. 196, U.S. Hwy. 29, State Hwy. 184		
County line		
Governors Bayou, Snake Bayou, Clear Creek, State Hwy. 292, Cemetery Rd., Pauline Ave., Old State Hwy. 95, West Roberts Rd., Pine Forest Rd., State Hwy. 297, State Hwy. 97, Ten Mile Rd., Mucogee Rd., U.S. Hwy. 90 Alt., U.S. Hwy. 90		
State line		
Ensley Division, including		
Ensley (uninc.)		
Bounded by		
U.S. Hwy. 90, U.S. Hwy. 90 Alt., Mucogee Rd., Ten Mile Rd., State Hwy. 97, State Hwy. 297, Pine Forest Rd., West Roberts Rd., Old State Hwy. 95, Paulins Ave., Cemetery Rd., State Hwy. 292, Clear Creek, Snake Bayou, Governors Bayou		
County line, Thompson Bayou, East Branch Thompson Bayou, U.S. Hwy. 90 Alt., Jernigan Rd., Johnson Rd., Briese Lane, State Hwy. 290, Oakfield Rd., Old State Hwy. 95, Van Pelt Lane, S.L.S.F. Rwy.		
Line from S.L.S.F. Rwy. to Bellshead Branch, Bellshead Branch, Bayou Marcus Creek, Perdido Bay		
State line		
Ferry Pass Division		
Bounded by		
County line		
County line		
Pensacola city limits		
L. & N. R.R., Kilby Lane, Old State Hwy. 95, Oakfield Rd., State Hwy. 290, Briese Lane, Johnson Rd., Jernigan Rd., U.S. Hwy. 90 Alt., East Branch Thompson Bayou, Thompson Bayou		
(This division excludes Pensacola city)		

Escambia Co.	NAME AND BOUNDARY DESCRIPTION	Sheet 3 of 3
Warrington Division, including		
Warrington (uninc.)		
Bounded by		
Jones Swamp, Bayou Chico		
Pensacola city limits		
Pensacola Bay, Bayou Grande		
Jones Swamp		
(This division excludes Pensacola city)		
Warrington West Division		
Bounded by		
State line, Herron Bayou, U.S. Hwy. 98, State Hwy. 297, Jones Swamp, Bayou Grande, Pensacola Bay, County line		
County line		
State line		
State line		
West Pensacola Division, including		
Brownsville (uninc.)		
Bounded by		
State line, Perdido Bay, Bayou Marcus Creek, Bellehead Branch, Line from Bellshead Branch to S.L.S.F. Rwy., S.L.S.F. Rwy., U.S. Hwy. 90, Green, State Hwy. 298A, Wentworth Ave., Pensacola city limits		
Bayou Chico, Jones Swamp		
State Hwy. 297, U.S. Hwy. 98, Herron Bayou, Perdido Bay		
(This division excludes Pensacola city)		

Escambia Co.	NAME AND BOUNDARY DESCRIPTION	Sheet 2 of 3
Goulding Division, including		
Brownsville (uninc.)		
Bounded by		
Van Pelt Lane, Old State Hwy. 95, Kilby Lane		
L. & N. R. R., Pensacola city limits		
Pensacola city limits		
Wentworth Ave., State Hwy. 298A, Green, U.S. Hwy. 90, S.L.S.F. Rwy.		
(This division excludes Pensacola city)		
Molino Division		
Bounded by		
State Hwy. 99, Old Sunshine Hill Rd., Gibson Crossing Rd., U.S. Hwy. 29, Pine Barren Creek		
County line		
State Hwy. 184, U.S. Hwy. 29, State Hwy. 196, Cowdevil Creek		
State line, McDavid Creek		
Northwest Escambia Division		
Bounded by		
State line		
Pine Barren Creek, U.S. Hwy. 29		
Gibson Crossing Rd., Old Sunshine Hill Rd., State Hwy. 99, McDavid Creek		
State line		
Pensacola Division, coextensive with Pensacola city		
South Flomaton Division, including		
Century (uninc.)		
South Flomaton town		
Bounded by		
State line		
County line		
Pine Barren Creek		
Pine Barren Creek		

Flagler Co.	NAME AND BOUNDARY DESCRIPTION	Sheet 1 of 1
Bunnell Division, coextensive with Flagler County, including		
Beverly Beach town		
Bunnell city		
Flagler Beach town		
Marineland town		

CENSUS COUNTY DIVISION BOUNDARY DESCRIPTIONS

NAME AND BOUNDARY DESCRIPTION	Sheet 1 of 1
<p>Franklin Co.</p> <p>Apalachicola Division, including Apalachicola city</p> <p>Bounded by County line St. Marks River, East Bay, St. George Sound, East Pass State line County line</p> <p>Carrabelle Division, including Carrabelle city</p> <p>Bounded by County line County line State line East Pass, St. George Sound, Carrabelle River, New River</p> <p>East Point Division</p> <p>Bounded by County line New River, Carrabelle River St. George Sound, East Bay St. Marks River, County line</p>	

NAME AND BOUNDARY DESCRIPTION	Sheet 2 of 2
<p>Gadsden Co.</p> <p>Quincy South Division, including Quincy city</p> <p>Bounded by State Hwy. 12-65, S.A.L. R.R., Quincy city limits, Quincy Creek Little River, U. S. Hwy. 90 County line State Hwy. 65</p>	

NAME AND BOUNDARY DESCRIPTION	Sheet 1 of 2
<p>Gadsden County</p> <p>Chattahoochee Division, including Chattahoochee town</p> <p>Bounded by State line Hardaway-Faceville Rd., State Hwy. 268, Greensboro-Hardaway Rd. State Hwy. 270A, State Hwy. 379, Old Sycamore Rd., State Hwy. 270 County line</p> <p>Greensboro Division, including Greensboro town</p> <p>Bounded by State Hwy. 270, Old Sycamore Rd., State Hwy. 379, State Hwy. 270A, State Hwy. 270, State Hwy. 12 State Hwy. 65 County line County line</p> <p>Havana Division, including Havana town</p> <p>Bounded by State line County line U.S. Hwy. 90 Little River, Attapulgus Creek, Willacoochee Creek, Unnamed creek</p> <p>Quincy North Division, including Gretna town</p> <p>Bounded by State line Unnamed creek, Willacoochee Creek, Attapulgus Creek Quincy Creek, Quincy city limits, S.A.L. R.R., State Hwy. 12-65, State Hwy. 12, State Hwy. 270, State Hwy. 270A Greensboro-Hardaway Rd., State Hwy. 268, Hardaway-Faceville Rd. (This division excludes Quincy city)</p>	

NAME AND BOUNDARY DESCRIPTION	Sheet 1 of 1
<p>Gilchrist Co.</p> <p>Trenton Division, coextensive with Gilchrist County, including Bell town Trenton city</p>	

Glades Co.	NAME AND BOUNDARY DESCRIPTION	Sheet 1 of 1
	Moore Haven Division, coextensive with Glades County, including Moore Haven city	

Hamilton Co.	NAME AND BOUNDARY DESCRIPTION	Sheet 1 of 1
	Jasper Division, including Jasper city	
	Bounded by State line County line State Hwy. 6, State Hwy. 135, Genoa-Belmont Rd., State Hwy. 132, Camp Branch, County line Alapaha River	
	Jennings Division, including Jennings town	
	Bounded by State line Alapaha River County line County line	
	White Springs Division, including White Springs town	
	Bounded by State Hwy. 132, Genoa-Belmont Rd., State Hwy. 135, State Hwy. 6 County line County line Camp Branch	

Gulf Co.	NAME AND BOUNDARY DESCRIPTION	Sheet 1 of 1
	Port St. Joe Division, including Port St. Joe town Ward Ridge town	
	Bounded by Intracoastal Waterway, State Hwy. 71, State Hwy. 381, Brothers River County line State line County line	
	Wewahitchka Division, including Wewahitchka town	
	Bounded by County line County line Brothers River, State Hwy. 381, State Hwy. 71, Intracoastal Waterway County line	

Hardee Co.	NAME AND BOUNDARY DESCRIPTION	Sheet 1 of 1
	Bowling Green Division, including Bowling Green city	
	Bounded by County line Parker Branch, Little Charlie Creek Peace River, Payne Creek, U.S. Hwy. 17, State Hwy. 62 County line	
	Wauchula Division, including Ona city Wauchula city	
	Bounded by State Hwy. 62, U.S. Hwy. 17, Payne Creek Peace River County line County line	
	Zolfo Springs Division, including Zolfo Springs town	
	Bounded by County line County line County line Peace River, Little Charlie Creek, Parker Branch	

Hendry Co.	NAME AND BOUNDARY DESCRIPTION	Sheet 1 of 1
	Clewiston Division, including Clewiston city Harlem (uninc.)	
	Bounded by County line County line County line County line, State Hwy. 846, State Hwy. 833, State Hwy. 80	
	La Belle Division, including La Belle city	
	Bounded by County line State Hwy. 80, State Hwy. 833, State Hwy. 846 State Hwy. 846, County line County line	

Highlands Co.	NAME AND BOUNDARY DESCRIPTION	Sheet 1 of 1
	Avon Park Division, including Avon Park city	
	Bounded by County line County line Avon Park Bombing and Gunnery Range boundary, Arbuckle Creek Arbuckle Creek Rd. (Carter Creek Rd.), Powerline Rd. (road east and north of Basket Lake), U.S. Hwy. 27 Alt., Old Avon Park-Sebring Rd., Lake Sebring Dr., Princeton Rd., State Hwy. 634 (Fairmont Dr.), Old Steve Roberts Special Rd., Old Steve Roberts Special Rd. extended County line	
	Lake Placid Division, including Lake Placid city	
	Bounded by Skipper Rd., Unnamed road, Lake Josephine Dr., Josephine Creek, Lake Istokpoga, Istokpoga Canal, S.A.L.R.R. County line County line County line	
	Sebring Division, including De Sota City town Sebring city	
	Bounded by Old Steve Roberts Special Rd. extended, Old Steve Roberts Special Rd., State Hwy. 634 (Fairmont Dr.), Princeton Rd., Lake Sebring Dr., Old Avon Park-Sebring Rd., U.S. Hwy. 27 Alt., Powerline Rd. (road north and east of Basket Lake), Arbuckle Creek Rd. (Carter Creek Rd.), Arbuckle Creek, Avon Park Bombing and Gunnery Range boundary County line S.A.L. R.R., Istokpoga Canal, Lake Istokpoga, Josephine Creek, Lake Josephine Dr., Unnamed road, Skipper Rd. County line	

Hernando Co.	NAME AND BOUNDARY DESCRIPTION	Sheet 1 of 1
	Brooksville East Division	
	Bounded by County line County line County line State Hwy. 581, Brooksville city limits, U.S. Hwy. 98, S.A.L. R.R. (This division excludes Brooksville city)	
	Brooksville West Division, including Brooksville city	
	Bounded by County line U.S. Hwy. 98, Brooksville city limits, State Hwy. 581, S.A.L. R.R. County line County line	

Hillsborough Co.	NAME AND BOUNDARY DESCRIPTION	Sheet 1 of 4
	Bloomington Division, including Brandon (uninc.)	
	Bounded by State Hwy. 60 (Hopewell Rd.) Pleasant Grove Rd., Pleasant Grove Rd. ext. Alafia River U.S. Hwy. 301	
	Citrus Park-Fern Lake Division	
	Bounded by County line State Hwy. 597 (Dale Mabry Extension) S.A.L.R.R., Tampa & Gulf Coast R.R. County line	
	Coronet Division	
	Bounded by U.S. Hwy. 92 County line Nichols Rd., Carey Rd., Nichols Rd., Keysville Rd., State Hwy. 39, Alafia River Pleasant Grove Rd. ext., Pleasant Grove Rd., State Hwy. 60 (Hopewell Rd.) Mud Lake Rd., Holloway Rd., Mud Lake Rd., Charlie Griffin Rd., Mud Lake Rd., Walden Rd., Plant City limits (This division excludes Plant City)	
	Dover Division	
	Bounded by U.S. Hwy. 92 Plant City limits, Walden Rd., Mud Lake Rd., Charlie Griffin Rd., Mud Lake Rd., Holloway Rd., Mud Lake Rd. State Hwy. 60 (Hopewell Rd.) South Dover Rd., Sidney Rd., South Gallagher Rd., Hires Rd., South Gallagher Rd. (This division excludes Plant City)	

Hillsborough Co.	NAME AND BOUNDARY DESCRIPTION	Sheet 2 of 4
	Gibsonton Division, including Gibsonton (uninc)	
	Bounded by Alafia River U.S. Hwy. 301 Big Bend Rd. Hillsborough Bay	
	Lutz-Lake Magdalene Division	
	Bounded by County line Trout Creek Hillsborough River, Seventeen Mile Run, Hanna Rd., Whitaker Rd., S.A.L. R.R., Tampa city limits, S.A.L.R.R. State Hwy. 597 (Dale Mabry Extension) (This division excludes Tampa city)	
	Orient Park-Seffner Division, including Brandon (uninc)	
	Bounded by U.S. Hwy. 92 South Gallagher Rd., Hiras Rd., South Gallagher Rd., Sidney Rd., South Dover Rd. U.S. Hwy. 60 (Hopewell Rd.) Tampa city limits (This division excludes Tampa city)	
	Palm River-East Tampa Division	
	Bounded by Tampa city limits, State Hwy. 60 (Hopewell Rd.) U.S. Hwy. 301 Alafia River Hillsborough Bay, Tampa city limits (This division excludes Tampa city)	

Hillsborough Co.	NAME AND BOUNDARY DESCRIPTION	Sheet 4 of 4
	Temple Terrace Division, including Temple Terrace City	
	Bounded by Whitaker Rd., Hanna Rd., Seventeen Mile Run Hillsborough River Hillsborough River, Tampa city limits S.A.L.R.R. (This division excludes Tampa city)	
	Thonotosassa Division	
	Bounded by County line A.C.L.R.R., Crum Rd., Antioch Rd., State Hwy. 580 (Plant City-Thonotosassa Rd.), North Gallagher Rd. U.S. Hwy. 92 Tampa city limits, Hillsborough River, Trout Creek (This division excludes Tampa city)	
	Wimauma-Lithia Division, including Wimauma city	
	Bounded by Alafia River, State Hwy. 39, Keysville Rd., Nichols Rd., Carey Rd., Nichols Rd. County line County line U.S. Hwy. 301	

Hillsborough Co.	NAME AND BOUNDARY DESCRIPTION	Sheet 3 of 4
	Plant City Division, coextensive with Plant City	
	Plant City North Division	
	Bounded by County line County line U.S. Hwy. 92, Plant City city limits, U.S. Hwy. 92 North Gallagher Rd., State Hwy. 580 (Plant City-Thonotosassa Rd.) Antioch Rd., Crum Rd., A.C.L.R.R. (This division excludes Plant City)	
	Port Tampa Division, including Port Tampa City	
	Bounded by Tampa city limits Hillsborough Bay Tampa Bay County line (This division excludes Tampa city)	
	Ruskin Division, including Ruskin (Uninc)	
	Bounded by Big Bend Rd. U.S. Hwy. 301 County line State line, County line, Tampa Bay, Hillsborough Bay (This division includes Egmont Key)	
	Tampa Division, coextensive with Tampa city	
	Tampa West Division	
	Bounded by Tampa & Gulf Coast R.R., S.A.L.R.R. Tampa city limits Tampa city limits County line	

Holmes Co.	NAME AND BOUNDARY DESCRIPTION	Sheet 1 of 1
	Bonifay Division, including Bonifay town	
	Bounded by Ginhouse Branch, Will Curry River Rd., Izagora-Grittna Rd., Sikes Creek, Crews Crossroads South Rd., State Hwy. 177A, Bethlehem-Camp Meeting Rd., State Hwy. 79, Luther Williams Rd., State Hwy. 173, Luther Williams Rd.	
	County line County line Choctawhatchee River	
	Esto-Noma Division, including Esto town	
	Bounded by State line County line Luther Williams Rd., State Hwy. 173, Luther Williams Rd., State Hwy. 79, Bethlehem-Camp Meeting Rd., State Hwy. 177A, Crews Crossroads South Rd., Sikes Creek, Izagora- Grittna Rd., Will Curry River Rd., Ginhouse Branch Choctawhatchee River	
	Holmes West Division	
	Bounded by State line Choctawhatchee River, County line County line County line	

CENSUS COUNTY DIVISION BOUNDARY DESCRIPTIONS

NAME AND BOUNDARY DESCRIPTION	Sheet 1 of 1
Indian River Co.	
Fellsmere Division, including Fellsmere city	
Bounded by County line South Prong Sebastian River, State Hwy. 512 (Sebastian-Fellsmere Rd.), State Hwy. 510 (Wabasso Rd.), Main Canal Sebastian River Drainage District, Ranch Rd. (Kenmore Ranch Rd.), State Hwy. 60, Range Line Rd. (74th Ave.), Glendale Rd. (8th), Monroe Rd. (66th Ave.), State Hwy. 606 (Oslo Rd.), Lateral B Canal	
County line County line	
Sebastian-Vero Beach North Division, including Gifford (uninc.) Indian River Shores town Sebastian town	
Bounded by County line State line (Atlantic Ocean) Vero Beach city limits, Barber Ave., Barber Ave. extended, Barber Ave. Main Canal Sebastian River Drainage District, State Hwy. 510 (Wabasso Rd.), State Hwy. 512 (Sebastian-Fellsmere Rd.), South Prong Sebastian River (This division excludes Vero Beach city)	
Veró Beach Division, including Vero Beach city	
Bounded by Barber Ave., Barber Ave. extended, Barber Ave., Vero Beach city limits State line (Atlantic Ocean) County line Lateral B Canal, State Hwy. 606 (Oslo Rd.), Monroe Rd. (66th Ave.), Glendale Rd. (8th), Range Line Rd. (74th Ave.), State Hwy. 60, Ranch Rd. (Kenmore Ranch Rd.), Main Canal Sebastian River Drainage District	

NAME AND BOUNDARY DESCRIPTION	Sheet 2 of 3
Jackson Co.	
Graceville Division, including Graceville city	
Bounded by State line Spring Creek; State Hwy. 2, Old Campbellton-Graceville Rd., Springhill-Browntown Rd., State Hwy. 273, Little Alligator Creek State Hwy. 164, County line County line	
Greenwood Division	
Bounded by State Hwy. 2, Ellis Church Rd., State Hwy. 71, Oscar Olive Dairy Rd., State Hwy. 69A, Old River Rd., State Hwy. 2 State line Butler Rd., State Hwy. 164, Old Milton Rd., Old Milton-Mount Tabor Rd., State Hwy. 71, State Hwy. 166 State Hwy. 167, Bellamy Bridge Rd., Chipola River, Marshal Creek	
Malone Division, including Malone town	
Bounded by State line State line, State Hwy. 2, Old River Rd., State Hwy. 69A Oscar Olive Dairy Rd., State Hwy. 71, Ellis Church Rd., State Hwy. 2 Marshal Creek	

NAME AND BOUNDARY DESCRIPTION	Sheet 1 of 1
Jackson Co.	
Alford Division, including Alford town	
Bounded by Orange Hill Rd., U.S. Hwy. 231, State Hwy. 276 State Hwy. 167, Dry Creek, Chipola River County line County line	
Campbellton Division, including Campbellton town	
Bounded by State line Marshal Creek, Chipola River, Baker Creek, Bump Nose Rd., St. Johns School-Magnolia Church Rd. State Hwy. 73, U.S. Hwy. 231, Jacobs Rd., State Hwy. 273 Springhill-Browntown Rd., Old Campbellton-Graceville Rd., State Hwy. 2, Spring Creek	
Cottondale Division, including Cottondale town	
Bounded by State Hwy. 273, Jacobs Rd. U.S. Hwy. 231, State Hwy. 73, Old Marianna-Cottondale Rd., Whitesville Rd., U.S. Hwy. 90, Old Salem Church Rd. State Hwy. 276, U.S. Hwy. 231, Orange Hill Rd. County line, State Hwy. 164, Little Alligator Creek	
Cypress Division, including Cypress town Grand Ridge town	
Bounded by U.S. Hwy. 90, Popular Springs Rd., State Hwy. 164A, State Hwy. 164, Butler Rd. State Hwy. 69, Old Inwood-Dellwood Rd., Old Cypress-Grand Ridge Rd., Old Grand Ridge-Blountstown Rd. County line Chipola River, Spring Creek	

NAME AND BOUNDARY DESCRIPTION	Sheet 3 of 3
Jackson Co.	
Marianna Division, including Marianna city	
Bounded by Old Marianna-Cottondale Rd., State Hwy. 73, St. Johns School Magnolia Church Rd., Bump Nose Rd., Baker Creek, Chipola River, Bellamy Bridge Rd., State Hwy. 167, State Hwy. 166, State Hwy. 71, Old Milton-Mount Tabor Rd. Old Milton Rd., State Hwy. 164, State Hwy. 164A, Popular Spring Rd., U.S. Hwy. 90, Spring Creek, Chipola River Dry Creek State Hwy. 167, State Hwy. 276, Old Salem Church Rd., U.S. Hwy. 90, Whitesville Rd.	
Sneads Division, including Sneads town	
Bounded by Butler Rd. State line, County line County line Old Grand Ridge-Blountstown Rd., Old Cypress-Grand Ridge Rd., Old Inwood-Dellwood Rd., State Hwy. 69	

Jefferson Co.	NAME AND BOUNDARY DESCRIPTION	Sheet 1 of 1
	Monticello North Division, including Monticello town	
	Bounded by State line County line U.S. Hwy. 90, Monticello town limits, U.S. Hwy. 90 County line	
	Monticello South Division	
	Bounded by U.S. Hwy. 90, Monticello town limits, U.S. Hwy. 90 County line State line County line (This division excludes Monticello town)	

Lake Co.	NAME AND BOUNDARY DESCRIPTION	Sheet 1 of 3
	Clermont Division, including Clermont city Minneola town Montverde town	
	Bounded by Cherry Lake Rd., U.S. Hwy. 27, State Hwy. 561, Shepherd Lake-Ferndale Rd., State Hwy. 455, Montverde town limits, Lake Apopka County line County line State Hwy. 33, Pine Island Lake-South Clermont Rd., Monte Vista Rd., State Hwy. 50, Old State Hwy. 50, State Hwy. 548, Cherry Lake Rd.-Lake Minneola Cutoff	
	Eustis Division, including Eustis city	
	Bounded by County line, State Hwy. 450, Umatilla town limits, State Hwy. 19, Turner Bros. Hammock Rd. State Hwy. 44A, Unnamed road, State Hwy. 44A, Lake Joanna Dr. Rd. east of Lake Joanna Dr. Donnelly Ave. extension, Crooked Lake Rd. Cutoff, Crooked Lake Rd., Old Eustis-Mount Dora Rd., Grove Ave., State Hwy. 19, Tavares city limits Lake Eustis, Pine Island Dr. extended, Pine Island Dr., State Hwy. 44, First Rd. west of Grand Island, State Hwy. 452 (This division excludes Tavares city and Umatilla town)	
	Fruitland Park-Lady Lake Division, including Fruitland Park town Lady Lake town	
	Bounded by County line Lake Griffin Creek, Lake Griffin Leesburg city limits, State Hwy. 44 County line (This division excludes Leesburg city)	

Lafayette Co.	NAME AND BOUNDARY DESCRIPTION	Sheet 1 of 1
	Mayo Division, coextensive with Lafayette County, including Mayo town	

Lake Co.	NAME AND BOUNDARY DESCRIPTION	Sheet 2 of 3
	Groveland-Mascotte Division, including Groveland city Mascotte town	
	Bounded by Tuscanoooga Rd., Mascotte town limits, State Hwy. 33, J.T. Brown Nursery Rd., State Hwy. 565, U.S. Hwy. 27 Cherry Lake Rd., Cherry Lake Rd.-Lake Minneola Cutoff, State Hwy. 548, Old State Hwy. 50, State Hwy. 50, Monte Vista Rd., Pine Island Lake-South Clermont Rd., State Hwy. 33 County line County line	
	Leesburg Division, coextensive with Leesburg city	
	Leesburg East Division	
	Bounded by County line State Hwy. 452, First Rd. west of Grand Island, State Hwy. 44, Pine Island Dr., Pine Island Dr. extended, Lake Eustis Dead River, Lake Harris Leesburg city limits, Lake Griffin, Lake Griffin Creek (This division excludes Leesburg city)	
	Leesburg South Division, including Howey-in-the-Hills town	
	Bounded by State Hwy. 44, Leesburg city limits, Lake Harris Little Lake Harris, Howey-in-the-Hills town limits, State Hwy. 19 U.S. Hwy. 27, State Hwy. 565, J.T. Brown Nursery Rd., State Hwy. 33, Mascotte town limits, Tuscanoooga Rd. County line (This division excludes Leesburg city and Mascotte town)	

CENSUS COUNTY DIVISION BOUNDARY DESCRIPTIONS

Lake Co.	NAME AND BOUNDARY DESCRIPTION	Sheet 3 of 3
	Mount Dora Division, including Mount Dora town Sylvan Shores (uninc)	
	Bounded by State Hwy. 19, Grove Ave., Old Eustis-Mount Dora Rd., Crooked Lake Rd., Crooked Lake Rd. Cutoff, Donnelly Ave. Extension, Rd. east of Lake Joanna Dr., Lake Joanna Dr., State Hwy. 44A, State Hwy. 437, State Hwy. 46 County line County line, Mount Dora town limits, Lake Dora Tavares city limits (This division excludes Tavares city)	
	Tavares Division, including Astatula town Tavares city	
	Bounded by Dead River, Lake Eustis, Tavares city limits, Lake Dora, Mount Dora town limits County line Lake Apopka, Montverde town limits, State Hwy. 455, Shephard Lake-Ferndale Rd., State Hwy. 561, U.S. Hwy. 27 State Hwy. 19, Howey-in-the-Hills town limits, Little Lake Harris, Lake Harris (This division excludes Howey-in-the-Hills, Montverde, and Mount Dora towns)	
	Umatilla Division, including Umatilla town	
	Bounded by County line County line State Hwy. 46, State Hwy. 437, State Hwy. 44A Unnamed road, State Hwy. 44A, Turner Bros. Hammock Rd., State Hwy. 19, Umatilla town limits, State Hwy. 450, County line	

Leon Co.	NAME AND BOUNDARY DESCRIPTION	Sheet 1 of 2
	Tallahassee Division, coextensive with Tallahassee city	
	Tallahassee East Division	
	Bounded by State line County line U.S. Hwy. 27, State Hwy. 364 Tallahassee city limits, State Hwy. 151 (This division excludes Tallahassee city)	
	Tallahassee Northeast Division	
	Bounded by State line State Hwy. 151 Tallahassee city limits State Hwy. 155 (This division excludes Tallahassee city)	
	Tallahassee Northwest Division	
	Bounded by State line State Hwy. 155 Tallahassee city limits, Seaboard Air Line R.R. County line (This division excludes Tallahassee city)	
	Tallahassee Southeast Division, including Bond-South City (uninc.)	
	Bounded by Tallahassee city limits, State Hwy. 364, U.S. Hwy. 27 County line County line State Hwy. 369, Bradford Brook (Drainage channel), Lake Munson, Bradford Brook (Drainage channel), Lake Henrietta, Bradford Brook (Drainage channel), State Hwy. 373 (This division excludes Tallahassee city)	

Lee County	NAME AND BOUNDARY DESCRIPTION	Sheet 1 of 1
	Bonita Springs-Sanibel Island Division, including Fort Myers Beach (uninc.)	
	Bounded by Fort Myers city limits, State Hwy. 82 County line County line, State line Channel between Captiva and La Costa Island, Pine Island Sound, San Carlos Bay, Caloosahatchee River (This division excludes Fort Myers city)	
	Fort Myers Division, coextensive with Fort Myers city	
	North Fort Myers-Pine Island Division,	
	Bounded by County line State Hwy. 31, Caloosahatchee River Caloosahatchee River, San Carlos Bay, Pine Island Sound, Channel between Captiva and La Costa Island State line	
	Tice-Alva Division, including Tice (uninc.)	
	Bounded by County line County line State Hwy. 82 Fort Myers city limits, Caloosahatchee River, State Hwy. 31 (This division excludes Fort Myers city)	

Leon Co.	NAME AND BOUNDARY DESCRIPTION	Sheet 2 of 2
	Tallahassee Southwest Division	
	Bounded by County line, Seaboard Air Line R.R., Tallahassee city limits State Hwy. 373, Bradford Brook (Drainage channel), Lake Henrietta, Bradford Brook (Drainage channel), Lake Munson, Bradford Brook (Drainage channel), State Hwy. 369 County line County line (This division excludes Tallahassee city)	

NAME AND BOUNDARY DESCRIPTION	Sheet 1 of 1
<p>Cedar Key-Yankeetown Division, including Cedar Key city Yankeetown town Inglis town</p> <p>Bounded by Barnett Creek, Unnamed creek, State Hwy. 347, Moody Rd., State Hwy. 345, Rocky Creek Rd., State Hwy. 336, State Hwy. 24, Otter Creek, Waccasassa River, State Hwy. 24, Number Seven Rd. (Chunky Pond Rd.) State Hwy. 337, State Hwy. 335, Tung Oil Rd. (State Hwy. 464), County line County line, State line State line</p> <p>Chiefland Division, including Chiefland town</p> <p>Bounded by County line State Hwy. 339, Waccasassa River, Otter Creek State Hwy. 24, State Hwy. 336, Rocky Creek Rd., State Hwy. 345, Moody Rd., State Hwy. 347, Unnamed creek, Barnett Creek, State line County line</p> <p>Williston-Bronson Division, including Bronson town Williston city</p> <p>Bounded by County line County line County line, Tung Oil Rd. (State Hwy. 424), State Hwy. 335 State Hwy. 337, Number Seven Rd. (Chunky Pond Rd.), State Hwy. 24, Waccasassa River, State Hwy. 339</p>	

NAME AND BOUNDARY DESCRIPTION	Sheet 1 of 1
<p>Greenville Division, including Greenville town</p> <p>Bounded by State line Quitman Rd. (Mt. Moriah Church Rd.), State Hwy. 150, State Hwy. 146, Pine Lake Rd., Sullivan Still Rd., U.S. Hwy. 90, Unnamed road, Unnamed road, Champaign Rd., Sampala Lake Rd. State Hwy. 360, New Prospect Rd. (Moseley Hall-Shady Grove Rd.), State Hwy. 14 County line County line</p> <p>Madison North Division</p> <p>Bounded by State line County line State Hwy. 6, U.S. Hwy. 90, Madison city limits, U.S. Hwy. 90 Sullivan Still Rd., Pine Lake Rd., State Hwy. 146, State Hwy. 150, Quitman Rd. (Mt. Moriah Church Rd.) (This division excludes Madison city)</p> <p>Madison South Division, including Lee town Madison city</p> <p>Bounded by U.S. Hwy. 90, Madison city limits, U.S. Hwy. 90, State Hwy. 6 County line County line State Hwy. 14, New Prospect Rd. (Moseley Hall-Shady Grove Rd.), State Hwy. 360, Sampala Lake Rd., Champaign Rd., Unnamed road, Unnamed road,</p>	

NAME AND BOUNDARY DESCRIPTION	Sheet 1 of 1
<p>Bristol Division, coextensive with Liberty County, including Bristol city</p>	

NAME AND BOUNDARY DESCRIPTION	Sheet 1 of 2
<p>Bayshore Division, including Bayshore Gardens (Uninc) Cedar Hammock (Uninc) Longboat Key town Trailer Estates (Uninc)</p> <p>Bounded by Longboat Inlet, Sarasota Bay, Palma Sola Bay, Palma Sola Creek, 75th St., Cortez Rd. (State Hwy. 684), U.S. Hwy. 41, Bowlees Creek, Sarasota Bay County line State line (Gulf of Mexico)</p> <p>Bradenton Division, coextensive with Bradenton city</p> <p>Kyakka Division</p> <p>Bounded by Manatee River, State Hwy. 675, State Hwy. 64 County line County line Cooper Creek extended, Cooper Creek, Braden River, Bradenton city limits (This division excludes Bradenton city)</p> <p>Oneco-Samoset Division, including Bradenton South (uninc) Cedar Hammock (uninc) Oneco (uninc) Samoset (uninc)</p> <p>Bounded by Bradenton city limits Braden River, Cooper Creek, Cooper Creek extended County line Sarasota Bay, Bowlees Creek, U.S. Hwy. 41 (This division excludes Bradenton city)</p>	

CENSUS COUNTY DIVISION BOUNDARY DESCRIPTIONS

NAME AND BOUNDARY DESCRIPTION	Sheet 2 of 2
Manatee Co.	
Palma Sola Division, including Anna Maria city Bradenton Beach town Bradenton South (uninc.) Holmes Beach town Rosedale (uninc.)	
Bounded by County line, Tampa Bay, Manatee River Bradenton city limits, U.S. Hwy. 41 Cortez Rd. (State Hwy. 684), 75th St., Palma Sola Creek, Palma Sola Bay, Sarasota Bay, Longboat Inlet State line (Gulf of Mexico) (This division excludes Bradenton city)	
Palmetto Division, including Memphis (uninc.) Palmetto city	
Bounded by County line U.S. Hwy. 41, State Hwy. 683, State Hwy. 680, Unnamed creek Manatee River, Bradenton city limits, Manatee River Tampa Bay (This division excludes Bradenton city)	
Parrish Division	
Bounded by County line County line State Hwy. 64, State Hwy. 675, Manatee River Unnamed creek, State Hwy. 680, State Hwy. 683, U.S. Hwy. 41	

NAME AND BOUNDARY DESCRIPTION	Sheet 2 of 2
Marion Co.	
Ocala Division, coextensive with Ocala city limits	
Reddick - McIntosh Division, including McIntosh town Reddick town	
Bounded by County line A.C.L.R.R., State Hwy. 316, U.S. Hwy. 301, County Rd. 196 County Rd. 71, County Rd. 144, U.S. Hwy. 441 State Hwy. 326 County line	
West End-Fellowship Division, including West End (uninc.)	
Bounded by State Hwy. 326 S. A. L. R.R., Ocala city limits, State Hwy. 40, County Rd. 55, County Rd. 51A, U.S. Hwy. 301 County Rd. 48, County Rd. 60, County Rd. 76B, County Rd. 75B, County Rd. 70A, State Hwy. 200 County Rd. 83, County Rd. 96, County Rd. 94, County Rd. 89A, State Hwy. 40, State Hwy. 328, County Rd. 101B, County Rd. (This division excludes Ocala city)	101

NAME AND BOUNDARY DESCRIPTION	Sheet 1 of 2
Marion Co.	
Belleview Division, including Belleview town	
Bounded by State Hwy. 40 Oklawaha River County line State Hwy. 200, County Rd. 70A, County Rd. 75B, County Rd. 76B, County Rd. 60, County Rd. 48, U.S. Hwy. 301, County Rd. 51A, County Rd. 55	
Dunnellon Division, including Dunnellon town	
Bounded by State Hwy. 326 County Rd. 101, County Rd. 101B, County Rd. 328, State Hwy. 40, County Rd. 89A, County Rd. 94, County Rd. 96, County Rd. 83, State Hwy. 200 County line County line	
East Marion Division	
Bounded by County line County line County line Oklawaha River	
Port McCoy-Anthony Division	
Bounded by County line Oklawaha River State Hwy. 40, Ocala city limits A.C.L.R.R., State Hwy. 326, U.S. Hwy. 441, County Rd. 144, County Rd. 71, County Rd. 196, U.S. Hwy. 301, State Hwy. 316, S. A. L. R.R. (This division excludes Ocala city)	

NAME AND BOUNDARY DESCRIPTION	Sheet 1 of 1
Martin Co.	
Hobe Sound Division, including Jupiter Island town	
Bounded by Indian Ave., State Hwy. 1A, Jefferson Ave., Jefferson Ave. extended, St. Lucie River, St. Lucie Inlet State line County line State Hwy. 706 (Bee Line Hwy.), State Hwy. 76, St. Lucie extension (Salerno Cut Off Rd.), U.S. Hwy. 1	
Indian Town Division, including Indiantown (uninc.)	
Bounded by County line Sunshine Parkway, State Hwy. 76, State Hwy. 706 (Bee Line Hwy.) County line County line	
Stuart Division, including Stuart city Sewall's Point town	
Bounded by County line State line St. Lucie Inlet, St. Lucie River, Jefferson Ave. extended, Jefferson Ave., State Hwy. 1A, Indian Ave., U.S. Hwy. 1, St. Lucie Extension (Salerno Cut Off Rd.), State Hwy. 76 Sunshine Parkway	

NAME AND BOUNDARY DESCRIPTION	Sheet 1 of 1
<p>Monroe Co.</p> <p>Cape Sable Division</p> <p>Bounded by County line County line, Line from County line to Everglades National Park Boundary, Everglades National Park boundary Intracoastal Waterway, Florida Bay State line</p> <p>Key West Division, coextensive with Key West city</p> <p>Lower Keys Division</p> <p>Bounded by State line, Florida Bay Moser Channel State line, Key West city limits, State line State line (This division excludes Key West city)</p> <p>Upper Keys Division, including Key Colony Beach city</p> <p>Bounded by County line State line State line Moser Channel, Intracoastal Waterway, Everglades National Park boundary, Line from Everglades National Park to County line</p>	

NAME AND BOUNDARY DESCRIPTION	Sheet 1 of 2
<p>Okaloosa Co.</p> <p>Baker Division</p> <p>Bounded by State line Yellow River Yellow River County line</p> <p>Crestview Division, including Crestview city</p> <p>Bounded by Murder Creek, Campton School Rd., State Hwy. 85, Plymouth Rd Juniper Creek, McCloud Bay, Pond Creek, Long Creek County line U.S. Military Reservation boundary Yellow River</p> <p>Eglin Division</p> <p>Bounded by Yellow River, U.S. Military Reservation boundary County line U.S. Military Reservation boundary County line</p> <p>Fort Walton Division, including Cinco Bayou town Shallmar town Mary Esther town</p> <p>Bounded by U.S. Military Reservation boundary, Choctawhatchee Bay County line State line County line (This division excludes Fort Walton Beach city)</p> <p>Fort Walton Beach Division, coextensive with Fort Walton Beach city</p>	

NAME AND BOUNDARY DESCRIPTION	Sheet 1 of 1
<p>Monroe Co.</p> <p>Callahan-Hilliard Division, including Boulogne city Callahan town Hilliard town</p> <p>Bounded by State line Little St. Marys River, Middle Rd., Boggy Creek County line County line, State line</p> <p>Fernandina Beach Division, including Fernandina Beach city</p> <p>Bounded by State line State line County line South Amelia River, Amelia River</p> <p>Yulee Division</p> <p>Bounded by State line Amelia River, South Amelia River County line Boggy Creek, Middle Rd., Little St. Marys River</p>	

NAME AND BOUNDARY DESCRIPTION	Sheet 2 of 2
<p>Okaloosa Co.</p> <p>Laurel Hill Division, including Laurel Hill town</p> <p>Bounded by State line County line Long Creek, Pond Creek, McCloud Bay, Juniper Creek, Plymouth Rd., State Hwy. 85, Campton School Rd., Murder Creek Yellow River</p> <p>Niceville-Valparaiso Division, including Niceville town Valparaiso city</p> <p>Bounded by U.S. Military Reservation boundary U.S. Military Reservation boundary, County line Choctawhatchee Bay Choctawhatchee Bay, U.S. Military Reservation boundary</p>	

CENSUS COUNTY DIVISION BOUNDARY DESCRIPTIONS

Okeechobee Co.	NAME AND BOUNDARY DESCRIPTION	Sheet 1 of 1
Okeechobee Division, coextensive with Okeechobee County, including Okeechobee city		

Orange Co.	NAME AND BOUNDARY DESCRIPTION	Sheet 2 of 5
Lake Maitland Division, including Eatonville town Maitland city		
Bounded by County line County line Winter Park city limits, Maitland city limits Eatonville town limits, Old Eatonville Rd. State Hwy. 431 (Forest City Rd.) (This division excludes Winter Park city)		
Lockhart Division		
Bounded by A.C.L. R.R., U.S. Hwy. 441, County line State Hwy. 431 (Forest City Rd.) State Hwy. 424, Clarcona-Ocoee Rd. A.C.L. R.R.		
Ocoee Division, including Ocoee city		
Bounded by A.C.L. R.R. A.C.L. R.R., Hackney Prairie Rd., State Hwy. 435 State Hwy. 50 A.C.L. R.R., Ocoee city limits, State Hwy. 437		
Orlando Division, including Orlando city		
Bounded by Orlando city limits, Winter Park city limits, Orlando city limits Orlando city limits Orlando city limits Orlando city limits (This division excludes Winter Park city)		

Orange Co.	NAME AND BOUNDARY DESCRIPTION	Sheet 1 of 5
Apopka Division, including Apopka city South Apopka (uninc.)		
Bounded by County line County line, U.S. Hwy. 441 A.C.L.R.R. State Hwy. 437, U.S. Hwy. 441, Plymouth-Sorrento Rd.		
Azalea Park Division		
Bounded by County line State Hwy. 425 (Dean Rd.), State Hwy. 50, State Hwy. 15A State Hwy. 526A (Curry Ford Rd.) Orlando city limits, Winter Park city limits (This division excludes Orlando and Winter Park cities)		
East Orange Division, including Bithlo town		
Bounded by County line County line County line State Hwy. 15, State Hwy. 15A, State Hwy. 50, State Hwy. 425 (Dean Rd.)		
Killarney-Fairview Shores Division, including		
Bounded by Clarcona-Ocoee Rd., State Hwy. 424, State Hwy. 431 (Forest City Rd.), Old Eatonville Rd., Eatonville town limits Maitland city limits Winter Park city limits Orlando city limits, N. Rio Grande, Silver Star Rd. U.S. Hwy. 441 (This division excludes Maitland, Orlando and Winter Park cities and Eatonville town)		

Orange Co.	NAME AND BOUNDARY DESCRIPTION	Sheet 3 of 5
Orlando South Division		
Bounded by Orlando city limits, State Hwy. 15 State Hwy. 15 Orlando Gardens Rd., Conway Gardens Rd., Pershing Ave., S. Summerlin (S. Delaney), Gatlin Ave., State Hwy. 527 (S. Kuhl Ave.), Holden Ave. U.S. Hwy. 441, 33rd, Orlando city limits (This division excludes Orlando city)		
Orlando Southeast Division		
Bounded by Orlando city limits, State Hwy. 526A (Curry Ford Rd.) State Hwy. 15A, State Hwy. 15 State Hwy. 528 (Bearhead Extended Rd.) Belle Isle city limits, State Hwy. 528A (Bearhead Rd.), State Hwy. 15, Orlando city limits (This division excludes Belle Isle and Orlando cities)		
Pinecastle Division, including Belle Isle city Edgewood town		
Bounded by Holden Ave., State Hwy. 527 (S. Kuhl Ave.), Gatlin Ave., S. Summerlin (S. Delaney), Pershing Ave., Conway Gardens Rd., Orlando Gardens Rd. State Hwy. 15, State Hwy. 528A (Bearhead Rd.), Belle Isle city limits Belle Isle city limits, State Hwy. 528 (Bearhead extended Rd.), State Hwy. 527 (S. Kuhl Ave.), Lancaster Rd. U.S. Hwy. 441		

Orange Co.	NAME AND BOUNDARY DESCRIPTION	Sheet 4 of 5
Pine Hills Division		
Bounded by Clarcona-Ocoee Rd. U.S. Hwy. 441, Silver Star Rd., N. Rio Grande, Orlando city limits Orlando city limits, State Hwy. 526 (Orlando-Winter Garden Rd.), Pearlwood, Walkup Dr. Ext., Walkup Dr., State Hwy. 50 State Hwy. 435, Hackney Prairie Rd., A.C.L. R.R. (This division excludes Orlando city)		
Taft Division, including Taft (uninc)		
Bounded by Orlando city limits, 33rd, U.S. Hwy. 441, Lancaster Rd., State Hwy. 527 (S.Kuhl Ave.), State Hwy. 528 (Bearhead Extended Rd.), Belle Isle city limits, State Hwy. 528 State Hwy. 15 County line A.C.L. R.R., Sand Lake Rd. extended, Sand Lake Rd., Orlando-Vineland Rd. (This division excludes Belle Isle and Orlando cities)		
Tangerine-Zellwood Division		
Bounded by County line Plymouth-Sorrento Rd., U.S. Hwy. 441, State Hwy. 437 Private road, Lake Apopka County line		
Washington Shores Division		
Bounded by State Hwy. 526 (Orlando-Winter Garden Rd.) Orlando-Vineland Rd. Kirkman Rd. (This division excludes Orlando city)		

Osceola Co.	NAME AND BOUNDARY DESCRIPTION	Sheet 1 of 1
Kissimmee Division, including Kissimmee city		
Bounded by County line Boggy Creek, East Tohopekaliga Lake, St. Cloud-Kissimmee Canal (East Lake Canal), Lake Tohopekaliga, South Fort Canal, Lake Cypress County line County line		
Osceola South and East Division		
Bounded by County line County line County line County line, Lake Cypress, Cane Creek, State Hwy. 523 (Cane Creek Rd.), Hickory Tree-Cane Creek Rd. Cutoff, State Hwy. 534 (Hickory Tree Rd.), U.S. Hwy. 441, Lake Lizzie-Alligator Lake Canal, Lake Lizzie, Coon Lake-Lake Lizzie Canal, Coon Lake (Lake Lost), Trout Lake-Coon Lake Canal, Trout Lake, Lake Joel-Trout Lake Canal, Lake Joel, Lake Myrtle-Lake Joel Canal, Lake Myrtle, Lake Mary Jane-Lake Myrtle Canal		
St. Cloud Division, including St. Cloud city		
Bounded by County line Lake Mary Jane-Lake Myrtle Canal, Lake Myrtle, Lake Myrtle-Lake Joel Canal, Lake Joel, Lake Joel-Trout Lake Canal, Trout Lake, Trout Lake-Coon Lake Canal, Coon Lake (Lake Lost), Coon Lake-Lake Lizzie Canal, Lake Lizzie, Lake Lizzie-Alligator Lake Canal, U.S. Hwy. 441, State Hwy. 534 (Hickory Tree Rd.), Hickory Tree-Cane Creek Rd. Cutoff, State Hwy. 523 (Cane Creek Rd.) Cane Creek, Lake Cypress South Fort Canal, Lake Tohopekaliga, St. Cloud-Kissimmee Canal (East Lake Canal), East Tohopekaliga Lake, Boggy Creek		

Orange Co.	NAME AND BOUNDARY DESCRIPTION	Sheet 5 of 5
Windermere Division, including Windermere town		
Bounded by State Hwy. 50 Walkup Dr., Walkup Dr. Ext., Pearlwood, State Hwy. 526 (Orlando-Winter Garden Rd.), Kirkman Rd., Orlando-Vineland Rd., Sand Lake Rd., Sand Lake Rd., extended, A.C.L.R.R. County line County line		
Winter Garden Division, including Oakland town Winter Garden city		
Bounded by Lake Apopka, Private road, State Hwy. 437 State Hwy. 437, Ocoee city limits, A.C.L. R.R. State Hwy. 50 County line (This division excludes Ocoee city)		
Winter Park Division, comprising Winter Park city, and County areas located within the corporate limits of Winter Park city		

Palm Beach Co.	NAME AND BOUNDARY DESCRIPTION	Sheet 1 of 4
Airport Division, including Cloud Lake town Glen Ridge town Golfview town Haverhill town Mangonia Park town		
Bounded by State Hwy. 710, Blue Heron Blvd. Riviera Beach city limits, West Palm Beach city limits Lake Clarke Shores town limits, Forest Hill Blvd., Forest Hill Blvd. extended U.S. Hwy. 441, State Hwy. 7, State Hwy. 704, Sunshine State Parkway (This division excludes Riviera Beach and West Palm Beach cities and Lake Clarke Shores town)		
Belle Glade Division, comprising Belle Glade city County area within the corporate limits of Belle Glade city		
Boca Raton Division, including Boca Raton city Highland Beach town University Park city		
Bounded by Clint Moore Rd. extended, Clint Moore Rd., State Hwy. 809 (Military Trail), Germantown Rd., Delray Beach city limits, S.A.L.R.R., Boca Raton city limits, Appleby, Boca Raton city limits State line County line, Hillsboro Canal Central and Southern Florida Flood Control Dike (This division excludes Delray Beach city)		
Boynton Beach Division, comprising Boynton Beach city County area within the corporate limits of Boynton Beach city		

CENSUS COUNTY DIVISION BOUNDARY DESCRIPTIONS

Palm Beach Co.	NAME AND BOUNDARY DESCRIPTION	Sheet 2 of 4
	<p>Boynton-Delray Beach West Division, including Gulf Stream town Golf village Ocean Ridge town</p> <p>Bounded by State Hwy. 812 extended, State Hwy. 812, Sunshine State Parkway, Boynton Canal, Boynton Beach city limits State line, Delray Beach city limits, S.A.L. R.R. Delray Beach city limits, Germantown Rd., State Hwy. 809 (Military Trail), Clint Moore Rd., Clint Moore Rd. extended Central and Southern Florida Flood Control Dike (This division excludes Boynton Beach and Delray Beach cities)</p> <p>Delray Beach Division, including Delray Beach city</p> <p>Bounded by Delray Beach city limits State line, Highland Beach town limits Boca Raton city limits, Appleby, Boca Raton city limits S.A.L. R.R., Delray Beach city limits, S.A.L. R.R., Delray Beach city limits (This division excludes Boca Raton city and Highland Beach town)</p> <p>Glades Division, including Belle Glade Camp (uninc.) Chosen (uninc.) Pahokee town South Bay town</p> <p>Bounded by County line Big Mound Canal extended, Big Mound Canal, West Palm Beach Canal, Central and Southern Florida Flood Control Dike, Hillsboro Canal County line County line (This division excludes Belle Glade city)</p>	

Palm Beach Co.	NAME AND BOUNDARY DESCRIPTION	Sheet 4 of 4
	<p>Lantana Division, including Hypoluxo town Lantana town Manalapan town South Palm Beach town</p> <p>Bounded by State Hwy. 812, Lake Osborne, Lake Worth city limits, Palm Beach city limits State line Boynton Beach city limits, Boynton Canal Sunshine State Parkway (This division excludes Boynton Beach, Lake Worth, and Palm Beach cities)</p> <p>Loxahatchee Division, including Royal Palm Beach village</p> <p>Bounded by County line, State Hwy. 706, State Hwy. 710 Sunshine State Parkway State Hwy. 704, State Hwy. 7, West Palm Beach Canal Big Mound Canal, Big Mound Canal extended</p> <p>Palm Beach Division, coextensive with Palm Beach town</p> <p>Riviera Beach Division, including Palm Beach Shores town Riviera Beach town</p> <p>Bounded by Riviera Beach town limits State line Palm Beach town limits, Riviera Beach town limits Riviera Beach town limits (This division excludes Palm Beach town)</p> <p>West Palm Beach Division, coextensive with West Palm Beach city</p>	

Palm Beach Co.	NAME AND BOUNDARY DESCRIPTION	Sheet 3 of 4
	<p>Jupiter Division, including Jupiter town Jupiter Inlet Colony town Tequesta village</p> <p>Bounded by County line State line Juno Beach town limits, U.S. Route 1, Marcinski Rd., Intracoastal Waterway, Donald Ross Rd., Sunshine State Parkway, Canal C-18 (North), Canal C-18 (West) State Hwy. 710, State Hwy. 706 (This division excludes Juno Beach town)</p> <p>Lake Park Division, including Juno Beach town Lake Park town North Palm Beach village Palm Beach Gardens city</p> <p>Bounded by Canal C-18 (West), Canal C-18 (North), Sunshine State Parkway, Donald Ross Rd., Intracoastal Waterway, Marcinski Rd., U.S. Hwy. 1, Juno Beach town limits State line Riviera Beach city limits, Blue Heron Blvd. State Hwy. 710 (This division excludes Riviera Beach city)</p> <p>Lake Worth Division, coextensive with Lake Worth city</p> <p>Lake Worth West Division, including Atlantis town Greenacres City town Lake Clarke Shores town Palm Springs village</p> <p>Bounded by West Palm Beach Canal, U.S. Hwy. 441, Forest Hill Blvd. extended, Forest Hill Blvd., Lake Clarke Shores town limits West Palm Beach city limits, Lake Worth city limits, Lake Osborne State Hwy. 812, State Hwy. 812 extended Central and Southern Florida Flood Control Dike (This division excludes Lake Worth and West Palm Beach cities)</p>	

Pasco Co.	NAME AND BOUNDARY DESCRIPTION	Sheet 1 of 2
	<p>Central Pasco Division, including San Antonio city St. Leo town</p> <p>Bounded by County line Clay Hill Rd., State Hwy. 41, A.C.L. R.R., State Hwy. 578, Happy Hill Rd., State Hwy. 579, Handcart Rd., Morris Bridge Rd. County line S. A. L. R.R.</p> <p>Dade City Division, including Dade City</p> <p>Bounded by State Hwy. 41, Frazee Hill Rd., 14th North (Jay Lan Rd.), Payne Rd., U.S. Hwy. 301, Jordan Lake, Mud Lake, Dobs Lake, Withlacoochee River, River Rd. County line County line, U.S. Hwy. 98, Clinton Ave. Handcart Rd., Happy Hill Rd., State Hwy. 578, A. C. L. R.R.</p> <p>Lacoochee Division, including Lacoochee (uninc.)</p> <p>Bounded by County line County line River Rd., Withlacoochee River, Dobs Lake, Mud Lake, Jordan Lake, U.S. Hwy. 301, Payne Rd., 14th North (Jay Lan Rd.), Frazee Hill Rd., State Hwy. 41 Clay Hill Rd.</p>	

NAME AND BOUNDARY DESCRIPTION	Sheet 2 of 2
<p>Pasco Co.</p> <p>New Port Richey Division, including New Port Richey city</p> <p>Bounded by Port Richey city limits, New Port Richey city limits, Moon Lake Rd. (State Hwy. 587), State Hwy. 52 S. A. L. R.R. County line County line (Gulf of Mexico) (This division excludes Port Richey city)</p> <p>Port Richey Division, including Port Richey city</p> <p>Bounded by County line S. A. L. R.R. State Hwy. 52, Moon Lake Rd. (State Hwy. 587), New Port Richey city limits, Port Richey city limits County line (Gulf of Mexico) (This division excludes New Port Richey city)</p> <p>Zephyrhills Division, including Zephyrhills city</p> <p>Bounded by Clinton Ave., U.S. Hwy. 98 County line County line Morris Bridge Rd., Handcart Rd., State Hwy. 579</p>	

NAME AND BOUNDARY DESCRIPTION	Sheet 2 of 4
<p>Pinellas Co.</p> <p>Boca Ciega Division, including Indian Rocks Beach South Shore town Madefra Beach city North Redington Beach town Redington Beach town Redington Shores town</p> <p>Bounded by Indian Rocks Beach city limits, Hendricks Ave. extended, Hendricks Ave., Indian Rocks Rd., Walsingham Rd., U.S. Hwy. 19 Alt. (Seminole Rd.), 122nd Ave. North Lake Seminole, Long Bayou, St. Petersburg city limits Boca Ciega Bay, Johns Pass State line (Gulf of Mexico) (This division excludes Indian Rocks Beach and St. Petersburg cities)</p> <p>Clearwater Division, comprising Clearwater city, County area within the corporate limits of Clearwater city</p> <p>Dunedin Division, including Dunedin city</p> <p>Bounded by St. Josephs Sound, Dunedin city limits, Curlew Creek Rd. U.S. Hwy. 19 Clearwater city limits, Clearwater Harbor, Big Pass State line (Gulf of Mexico) (This division excludes Clearwater city)</p> <p>Lealman Division, including Kenneth City town</p> <p>Bounded by Pinellas Park city limits, State Hwy. 694 St. Petersburg city limits St. Petersburg city limits State Hwy. 693 (This division excludes Pinellas Park and St Petersburg cities)</p>	

NAME AND BOUNDARY DESCRIPTION	Sheet 1 of 4
<p>Pinellas Co.</p> <p>Bayou Division</p> <p>Bounded by Clearwater city limits, State Hwy. 60 (Courtney Campbell Causeway) County line, Old Tampa Bay, Allens Creek, U.S. Hwy. 19, State Hwy. 693, Pinellas Park city limits, State Hwy. 693 St. Petersburg city limits Long Bayou, Lake Seminole, Lake Largo-Long Bayou Canal, State Hwy. 688 (Ulmerton Rd.), State Hwy. 695 (Starkey- Keene Rd.) (This division excludes Clearwater, Pinellas Park, and St. Petersburg cities)</p> <p>Belleair-Largo Division, including Belleair town Belleair Beach town Belleair Shores town Indian Rocks Beach city Largo city</p> <p>Bounded by Little Pass, Clearwater Harbor, Clearwater city limits State Hwy. 695 (Starkey-Keene Rd.), State Hwy. 688 (Ulmerton Rd.), Lake Largo-Long Bayou Canal, Lake Seminole 122nd Ave. North, U.S. Hwy. 19 Alt. (Seminole Rd.), Walsingham Rd., Indian Rocks Rd., Hendricks Ave., Hendricks Ave. extended, Indian Rocks Beach city limits State line (Gulf of Mexico) (This division excludes Clearwater city)</p>	

NAME AND BOUNDARY DESCRIPTION	Sheet 3 of 4
<p>Pinellas Co.</p> <p>Lower Boca Ciega Division, including Gulfport city South Pasadena town St. Petersburg Beach city Treasure Island city</p> <p>Bounded by Johns Pass, Boca Ciega Bay St. Petersburg city limits County line State line (Gulf of Mexico) (This division excludes St. Petersburg city)</p> <p>Pinellas Park Division, including Pinellas Park city</p> <p>Bounded by Allens Creek, Old Tampa Bay County line St. Petersburg city limits, State Hwy. 694, Pinellas Park city limits Pinellas Park city limits, State Hwy. 693, U.S. Hwy. 19 (This division excludes St. Petersburg city)</p> <p>Safety Harbor Division, including Safety Harbor city</p> <p>Bounded by Curlew Creek Rd. Moccasin Creek, Safety Harbor, Old Tampa Bay, County line State Hwy. 60 (Courtney Campbell Causeway), Clearwater city limits U.S. Hwy. 19 (This division excludes Clearwater city)</p> <p>St. Petersburg Division, coextensive with St. Petersburg city</p>	

CENSUS COUNTY DIVISION BOUNDARY DESCRIPTIONS

Pinellas Co.	NAME AND BOUNDARY DESCRIPTION	Sheet 4 of 4
	Tarpon Springs Division, including Tarpon Springs city Oldsmar city	
	Bounded by County line County line Old Tampa Bay, Safety Harbor, Moccasin Creek, Curlew Creek Rd., Dunedin city limits St. Josephs Sound, State line (Gulf of Mexico) (This division excludes Dunedin city)	

Polk Co.	NAME AND BOUNDARY DESCRIPTION	Sheet 2 of 5
	Dundee-Lake Hamilton Division, including Dundee town Lake Hamilton town Waverly (uninc)	
	Bounded by State Hwy. 544, Haines City limits, Johnson Rd., Lake Marion Creek Cattfish Creek, Lake Pierce, Unnamed ditch, Jennings Fish Camp Rd., Unnamed road, Timberlane Rd. (Tindels Fish Camp Rd.), U.S. Hwy. 27 Alt., State Hwy. 540 Winter Haven city limits, State Hwy. 544 (This division excludes Haines City and Winter Haven city)	
	Eagle Lake-West Winter Haven Division, including Eagle Lake town West Winter Haven (uninc) Eloise (uninc) Wahneta (uninc)	
	Bounded by State Hwy. 542, State Hwy. 655, State Hwy. 542, 34th N.W., State Hwy. 544, Winter Haven city limits, State Hwy. 540 State Hwy. 540, State Hwy. 540A, State Hwy. 653 Old Bartow-Lake Wales Rd. (Old State Hwy. 60), State Hwy. 60 Connorsville-Gordonville Rd., Old Bartow-Winter Haven Rd. (Old Hwy. No. 2), Crystal Beach Rd., Thornhill Rd. (This division excludes Winter Haven city)	
	Fort Meade Division, including Fort Meade city	
	Bounded by Bartow city limits, A.C.L. R.R., Six Mile Creek, Peace River, Homeland-80 Foot Rd., Lake Henry-Garfield Rd., Lake Henry-Lake Buffum Rd., Lake Buffum South Side Rd., Lewis Godwin Rd. Lee Rhoden-Kelly Rd., U.S. Hwy. 98, Flood-Davis Rd., Avon Park-Fort Meade Rd., Ed Singletarry Rd. County line District Line Rd., Old Fort Meade-Brewster Rd., State Hwy. 555 (Agricola Rd.) (This division excludes Bartow city)	

Polk Co.	NAME AND BOUNDARY DESCRIPTION	Sheet 1 of 5
	Auburndale Division, including Auburndale city West Winter Haven (uninc.)	
	Bounded by State Hwy. 557 Old Lake Alfred-Polk City Rd., Unnamed road, Adams Groves Rd., Lynchburg Rd., U.S. Hwy. 92, Gilbert Field Airport boundary, 21st, N.W., Winter Haven city limits, State Hwy. 544, 34th N.W. State Hwy. 542, State Hwy. 655, State Hwy. 542 Thornhill Rd., State Hwy. 655, U.S. Hwy. 92, Berkeley Rd., State Hwy. 559, Polk City town limits (This division excludes Winter Haven city and Polk City town)	
	Bartow Division, coextensive with Bartow city	
	Bartow East Division	
	Bounded by Old Bartow-Winter Haven Rd. (Old Hwy. No. 2), Connorsville-Gordonville Rd., State Hwy. 60, Old Bartow-Lake Wales Rd. (Old State Hwy. 60) S.A.L. R.R., Alturas-Babson Park Rd., Fort Meade-Lake Wales Rd., B.P. Kelly Rd., Lee Rhoden-Kelly Rd. Lewis Godwin Rd., Lake Buffum South Side Rd., Lake Henry-Lake Buffum Rd., Lake Henry-Garfield Rd., Homeland-80 Foot Rd., Peace River, Six Mile Creek, A.C.L. R.R., Bartow city limits (This division excludes Bartow city)	
	Davenport Division, including Davenport town	
	Bounded by County line County line County line, Lake Marion Creek, Johnson Rd., Haines City Limits, Haines City-Polk City Rd., State Hwy. 557 Polk City town limits, State Hwy. 33 (This division excludes Haines City and Polk City town)	

Polk Co.	NAME AND BOUNDARY DESCRIPTION	Sheet 3 of 5
	Frostproof Division, including Frostproof Town	
	Bounded by Alturas-Babson Park Rd., U.S. Hwy. 27, Unnamed ditch, Lake Caloosa (Crooked Lake), Seminole Dr. extended, Seminole Dr., Hillcrest Heights town limits, Seminole Dr., A.C.L. R.R., Frostproof town limits, State Hwy. 630, State Hwy. 60 County line County line Ed Singletarry Rd., Avon Park-Fort Meade Rd., Flood-Davis Rd., U.S. Hwy. 98, Lee Rhoden-Kelly Rd., B.P. Kelly Rd., Ft. Meade-Lake Wales Rd. (This division excludes Hillcrest Heights town)	
	Haines City Division, coextensive with Haines City	
	Lake Alfred Division, including Lake Alfred city	
	Bounded by Haines City-Polk City Rd. Haines City limits State Hwy. 544, Winter Haven city limits 21st N.W., Gilbert Field Airport boundary, U.S. Hwy. 92, Lynchburg Rd., Adams Groves Rd., Unnamed Road, Old Lake Alfred-Polk City Rd., State Hwy. 557 (This division excludes Haines and Winter Haven cities)	
	Lakeland Division, comprising Lakeland city County area within the corporate limits of Lakeland city	

Polk Co.	NAME AND BOUNDARY DESCRIPTION	Sheet 4 of 5
Lakeland East-Highland City Division, including	Combee Settlement (uninc.) Highland City (uninc.) Lake Holloway (uninc.)	
Bounded by	State Hwy. 33, Polk City town limits State Hwy. 559, Berkeley Rd., U. S. Hwy. 92, State Hwy. 655, Thornhill Rd., Crystal Beach Rd., Old Bartow-Winter Haven Rd. (Old Hwy. No. 2) Bartow city limits, U.S. Hwy. 98, Carter Rd. (Woodland Dr.) Scott Lake Rd., Lakeland Hills Blvd., Lakeland city limits, State Hwy. 33 (This division excludes Auburndale, Bartow and Lakeland cities and Polk City town)	
Lakeland North Division, including	Polk City town	
Bounded by	County line State Hwy. 33 Polk City town limits, State Hwy. 33, Lakeland city limits, State Hwy. 582 (Griffin Rd.) County line (This division excludes Lakeland city)	
Lake Wales Division, coextensive with Lake Wales city		
Lake Wales North Division, including	Waverly (uninc.) (part)	
Bounded by	State Hwy. 540, U.S. Hwy 27 Alt., Timberlane Rd. (Tindels Fish Camp Rd.), Unnamed road, Jennings Fish Camp Rd., Unnamed ditch, Lake Pierce, Catfish Creek, County line County line State Hwy. 60, Lake Wales city limits, State Hwy. 60 S.A.L. R.R., Old Bartow-Lake Wales Rd. (Old State Hwy. 60), State Hwy. 653, State Hwy. 540A (This division excludes Lake Wales city)	

Putnam Co.	NAME AND BOUNDARY DESCRIPTION	Sheet 1 of 2
Crescent City Division, including	Crescent City city Pomona Park town Welaka town	
Bounded by	St. Johns River, Dunns Creek, Crescent Lake County line County line County line, Oklawaha River, St. Johns River	
East Palatka Division, including	East Palatka (uninc.)	
Bounded by	St. Johns River County line Crescent Lake, Dunns Creek St. Johns River, Palatka city limits, St. Johns River (This division excludes Palatka city)	
Florahome Division		
Bounded by	County line Francis-Harlem Rd., Florahome-Palatka Rd., Francis-Springside Rd. A.C.L. R.R., Palatka-Interlachen Rd., Interlachen town limits Hawthorne-Interlachen Rd. County line (This division excludes Interlachen town)	
Interlachen Division, including	Interlachen town	
Bounded by	Hawthorne-Interlachen Rd., Interlachen town limits, Palatka- Interlachen Rd., A. C. L. R.R. Francis-Rodman Rd., Penial Rd., Stokes Landing Rd., Stokes Landing Rd. extended, St. Johns River Oklawaha River, County line County line	

Polk Co.	NAME AND BOUNDARY DESCRIPTION	Sheet 5 of 5
Lake Wales South-Babson Park Division, including	Highland Park village Hillcrest Heights town	
Bounded by	State Hwy. 60, Lake Wales city limits, State Hwy. 60 State Hwy. 630, Frostproof town limits, A.C.L. R.R., Seminole Dr., Hillcrest Heights town limits, Seminole Dr., Seminole Dr. extended, Lake Caloosa (Crooked Lake), Unnamed ditch, U.S. Hwy. 27, Alturas-Babson Park Rd. S.A.L. R.R. (This division excludes Lake Wales city and Frostproof town)	
Mulberry Division, including	Bradley Junction town Mulberry city	
Bounded by	S. Drainfield Rd., Pipkin Rd., Lunn Rd., Cherry Lane, Old State Hwy. 37, School House Rd., Fitzgerald Rd., Scott Lake Rd., Carter Rd. (Woodland Dr.) U.S. Hwy. 98, Bartow city limits, State Hwy. 555 (Agricola Rd.) Old Fort Meade-Brewster Rd., District Line Rd. County line County line (This division excludes Bartow city)	
Winston Division, including	Winston (uninc.)	
Bounded by	State Hwy. 582 (Griffin Rd.) Lakeland city limits, Lakeland Hills Blvd., Scott Lake Rd. Fitzgerald Rd., School House Rd., Old State Hwy. 37, Cherry Lane, Lunn Rd., Pipkin Rd., S. Drainfield Rd. County line (This division excludes Lakeland city)	
Winter Haven Division, coextensive with Winter Haven city		

Putnam Co.	NAME AND BOUNDARY DESCRIPTION	Sheet 2 of 2
Palatka Division, coextensive with Palatka city limits		
Palatka Rural Division		
Bounded by	County line County line, St. Johns River, Palatka city limits, St. Johns River St. Johns River, Stokes Landing Rd. extended Stokes Landing Rd., Penial Rd., Francis-Rodman Rd., Francis- Springside Rd., Florahome-Palatka Rd., Francis-Harlem Rd. (This division excludes Palatka city)	

CENSUS COUNTY DIVISION BOUNDARY DESCRIPTIONS

NAME AND BOUNDARY DESCRIPTION	Sheet 1 of 1
St. Johns Co.	
Hastings Division, including Hastings town	
Bounded by State Hwy. 214 (Tocoi-St. Augustine Rd.) extended, State Hwy. 214 (Tocoi-St. Augustine Rd.) Holmes Blvd., State Hwy. 207 (Hastings Rd.), Moses Creek, F.E.C. Hwy. County line County line	
Matanzas Division, including St. Augustine Beach town	
Bounded by St. Augustine city limits State line (Atlantic Ocean) County line F.E.C. Hwy., Moses Creek, State Hwy. 207 (Hastings Rd.), U.S. Hwy. 1 (This division excludes St. Augustine city)	
North St. Johns Division	
Bounded by County line State line (Atlantic Ocean) St. Augustine city limits, State Hwy. 16, State Hwy. 208 (Picolata Rd.), State Hwy. 13A (Pacette Rd.), Six Mile Creek County line (St. Johns River) (This division excludes St. Augustine city)	
St. Augustine Division, coextensive with St. Augustine city	
Tocoi-Picolata Division	
Bounded by Six Mile Creek, State Hwy. 13A (Pacette Rd.), State Hwy. 208 (Picolata Rd.), State Hwy. 16 St. Augustine city limits, U.S. Hwy. 1 State Hwy. 207 (Hastings Rd.), Holmes Rd., State Hwy. 214 (Tocoi-St. Augustine Rd.) extended County line (St. Johns River) (This division excludes St. Augustine city)	

NAME AND BOUNDARY DESCRIPTION	Sheet 1 of 2
Santa Rosa Co.	
Chumuckla-Pace Division	
Bounded by Old Spanish Trail Rd. State Hwy. 89, Experiment Station North Rd., State Hwy. 182, Burkett Lane, Pond Creek, Blackwater River, Blackwater Bay East Bay County line	
Gulf Breeze-Harold Division	
Bounded by Blackwater River County line County line County line, East Bay, Blackwater Bay, Blackwater River, Milton city limits (This division does not include Milton city)	
Jay-Berrydale Division, including Jay town	
Bounded by State line East Fork Big Coldwater Creek Springhill School-Hopewell Church Rd., State Hwy. 87, Old Spanish Trail Rd. County line	
Milton Division, including Milton town	
Bounded by Old Spanish Trail Rd. State Hwy. 87, Springhill School-Hopewell Church Rd., East Fork Big Coldwater Creek, Big Coldwater River Blackwater River, Milton city limits, Blackwater River, Pond Creek Pond Creek, Burkett Lane, State Hwy. 182, Experiment Station North Rd., State Hwy. 89	

NAME AND BOUNDARY DESCRIPTION	Sheet 1 of 1
St. Lucie Co.	
Fort Pierce Division, coextensive with Fort Pierce city	
Fort Pierce North Division, including Sunland Gardens (uninc)	
Bounded by County line State line (Atlantic Ocean) Fort Pierce city limits, State Hwy. 70 Kings Hwy. (Turnpike Access Rd.), Kings Hwy. Extension (Turnpike Access Rd.), U.S. Hwy. 1 (This division excludes Fort Pierce city)	
Fort Pierce South Division	
Bounded by State Hwy. 70, Fort Pierce city limits State line (Atlantic Ocean) County line Sunshine State Parkway, Kings Hwy. (Turnpike Access Rd.)	
St. Lucie West Division	
Bounded by County line U.S. Hwy. 1, Kings Hwy. Extension (Turnpike Access Rd.), Kings Hwy. (Turnpike Access Rd.), Sunshine State Parkway County line County line	

NAME AND BOUNDARY DESCRIPTION	Sheet 2 of 2
Santa Rosa Co.	
Munson-McLellan Division	
Bounded by State line County line Blackwater River Big Coldwater River, East Fork Big Coldwater Creek	

Sarasota Co.	NAME AND BOUNDARY DESCRIPTION	Sheet 1 of 2
Bee Ridge-Fruitville Division, including Bee Ridge (uninc.) Fruitville (uninc.) Hayden (uninc.) Kensington Park (uninc.) Longboat Key town Sunnyland (uninc.)	Bounded by County line County line Clay Gulley, Upper Myakka Lake, Myakka River, State Hwy. 72, State Hwy. 782, Little Sarasota Bay, Midnight Pass County line (Gulf of Mexico)	
Big Slough Division, including North Port Charlotte city	Bounded by County line County line County line Myakka River, Lower Myakka Lake, Myakka River, Upper Myakka Lake, Clay Gulley	
Sarasota Division, coextensive with Sarasota city		
Venice North Division, including Nokomis Laurel (uninc.)	Bounded by State Hwy. 782, State Hwy. 72 Myakka River, Lower Myakka Lake, Myakka River State Hwy. 770, (Venice Farm Rd.), Venice city limits County line (Gulf of Mexico), Midnight Pass, Little Sarasota Bay (This division excludes Venice city)	

Sarasota Co.	NAME AND BOUNDARY DESCRIPTION	Sheet 2 of 2
Venice South Division, including Englewood (uninc.) Venice city	Bounded by Venice city limits, State Hwy. 770 (Venice Farm Rd.) Myakka River, County line County line County line (Gulf of Mexico)	

Seminole Co.	NAME AND BOUNDARY DESCRIPTION	Sheet 1 of 2
Altamonte Springs Division, including Altamonte Springs town	Bounded by County line, Little Wekiva River, Unnamed road extended, Unnamed road, Delk Rd., Longwood-Markham Rd. Longwood-Markham Rd., Longwood town limits, State Hwy. 427 (Old Sanford-Orlando Rd.), Casselberry town limits, State Hwy. 427 (Old Sanford-Orlando Rd.), Altamonte Springs town limits, A.C.L.R.R. County line County line (This division excludes Casselberry and Longwood towns)	
Casselberry-Longwood Division, including Casselberry town Longwood town North Orlando village	Bounded by Longwood town limits, State Hwy. 427 (Old Sanford-Orlando Rd.), U.S.Hwy. 17/92, State Hwy. 419, Soldier Creek, Lake Jessup Tuskawilla Rd., State Hwy. 425 (Tuskawilla Rd.), North Orlando village limits, State Hwy. 425 (Tuskawilla Rd.), Red Bug Lake Rd., Dodd Rd., State Hwy. 434 (Goldenrod-Maitland Rd.) County line A.C.L.R.R., Altamonte Springs town limits, State Hwy. 427 (Old Sanford-Orlando Rd.), Casselberry town limits, State Hwy. 427 (Old Sanford-Orlando Hwy.), Longwood town limits (This division excludes Altamonte Springs town)	
Oviedo Division, including Oviedo town	Bounded by County line County line County line State Hwy. 434 (Goldenrod-Maitland Rd.), Dodd Rd., Red Bug Lake Rd., State Hwy. 425 (Tuskawilla Rd.), North Orlando village limits, State Hwy. 425 (Tuskawilla Rd.), Tuskawilla Rd., Lake Jessup, Lake Jessup River (This division excludes North Orlando village)	

Seminole Co.	NAME AND BOUNDARY DESCRIPTION	Sheet 2 of 2
Sanford Division, coextensive with Sanford city		
Sanford East Division, including Midway-Canaan (uninc.)	Bounded by County line Lake Jessup River, Lake Jessup Lake Jessup, Soldier Creek State Hwy. 419, U.S.Hwy. 17/92, State Hwy. 427 (Old Sanford-Orlando Rd.), State Hwy. 425 (S.Sanford Ave.), Sanford city limits (This division excludes Sanford city)	
Sanford West Division	Bounded by County line Sanford city limits, State Hwy. 425 (S.Sanford Ave.), State Hwy. 427 (Old Sanford-Orlando Rd.), U.S.Hwy. 17/92 State Hwy. 427 (Old Sanford-Orlando Rd.), Longwood town limits, Longwood-Markham Rd., Delk Rd., Unnamed road, Unnamed road extended Little Wekiva River, County line (This division excludes Sanford city and Longwood town)	

CENSUS COUNTY DIVISION BOUNDARY DESCRIPTIONS

Sumter Co.	NAME AND BOUNDARY DESCRIPTION	Sheet 1 of 1
Sumter South Division, including	Bushnell city Center Hill city Webster town	
Bounded by	Panasofkee Outlet, Lake Panasofkee, Shadybrook Creek, S.A.L. R.R., State Hwy. 470, State Hwy. 470 extended, State Hwy. 470 County line County line County line	
Wildwood Division, including	Coleman city Wildwood city Oxford town	
Bounded by	County line County line State Hwy. 470, State Hwy. 470 extended, State Hwy. 470, S.A.L. R.R., Shadybrook Creek, Lake Panasofkee, Panasofkee Outlet County line	

Taylor Co.	NAME AND BOUNDARY DESCRIPTION	Sheet 1 of 1
Perry North Division, including	Perry city	
Bounded by	County line County line U.S. Hwy. 27, State Hwy. 356 (continuation of E. Green), Perry city limits, U.S. Hwy. 98, Regular Creek, State line County line	
Perry South Division,		
Bounded by	U.S. Hwy. 98, Perry city limits, State Hwy. 356 (continuation of E. Green), U.S. Hwy. 27 County line County line, State line State line, Regular Creek (This division excludes Perry city)	

Summner Co.	NAME AND BOUNDARY DESCRIPTION	Sheet 1 of 1
Branford Division, including	Branford town	
Bounded by	Unnamed private road, Unnamed road, U.S. Hwy. 129, Unnamed road, Unnamed road, Unnamed road County line County line County line	
Dowling Park Division		
Bounded by	U.S. Hwy. 90 Unnamed road, State Hwy. 250, State Hwy. 51, State Hwy. 349 Unnamed private road, County line County line	
Live Oak Division, including	Live Oak city	
Bounded by	County line County line State Hwy. 136, Unnamed road, U.S. Hwy. 90, Unnamed road, Unnamed road, U.S. Hwy. 129, Unnamed road, Unnamed road, Unnamed road State Hwy. 349, State Hwy. 51, State Hwy. 250, Unnamed road, U.S. Hwy. 90	
McAlpin-Wellborn Division		
Bounded by	Unnamed road, Unnamed road, Unnamed road, U.S. Hwy. 129, Unnamed road, Unnamed road, U.S. Hwy. 90, Unnamed road, State Hwy. 136 County line Unnamed road, Unnamed road, Unnamed road, U.S. Hwy. 129, Unnamed road State Hwy. 349	

Union Co.	NAME AND BOUNDARY DESCRIPTION	Sheet 1 of 1
Lake Butler Division, including	Lake Butler city	
Bounded by	County line Sanderson-Raiford Rd., Sanderson-Lake Butler Rd., Unnamed road, extended, Black Swamp Creek, State Hwy. 100 County line Five Mile Creek, Gainesville-Lake Butler Rd., State Hwy. 239A, C.A. Roberts Rd., Lake Butler-Ellisville Rd., Union City Rd., Lake City-Lake Butler Rd., Swift Creek	
Raiford Division		
Bounded by	County line County line County line, State Hwy. 100 Black Swamp Creek, Unnamed road extended, Lake Butler- Sanderson Rd., Raiford-Sanderson Rd.	
Worthington Division		
Bounded by	Swift Creek Lake City-Lake Butler Rd., Union City Rd., Ellisville- Lake Butler Rd., C.A. Roberts Rd., State Hwy. 239A, Gainesville-Lake Butler Rd., Five Mile Creek County line County line	

Volusia Co.	NAME AND BOUNDARY DESCRIPTION	Sheet 1 of 2
	Daytona Beach Division, coextensive with Daytona Beach city	
	De Land Division, coextensive with De Land city	
	De Land North Division	
	Bounded by Lake Dexter, Lake Woodruff, Lake Spring Garden, Line drawn from Lake Spring Garden to Ponce de Leon Drive, Ponce de Leon Drive, U.S. Hwy. 17, Reynolds Rd., Spring Garden Rd., State Hwy. 11, County line	
	A line drawn from County line to Little Tomoka River, Little Tomoka River, Unnamed road, U.S. Hwy. 92, Deep River	
	State Hwy. 40, De Land city limits, State Hwy. 44, Old State Hwy. 44	
	County line	
	(This division excludes De Land city)	
	New Smyrna Division, including Edgewater town New Smyrna Beach city Oak Hill town	
	Bounded by State Hwy. 40, State Hwy. 40A, Spruce Creek, Halifax River, Ponce de Leon Inlet, Atlantic Ocean	
	State line	
	County line	
	County line, Deep River	
	North Peninsula Division, including North Peninsula (Uninc)	
	Bounded by County line	
	State line	
	Ormond Beach city limits	
	Halifax River, Florida Inland Waterway	
	(This division excludes Ormond Beach city)	

Volusia Co.	NAME AND BOUNDARY DESCRIPTION	Sheet 3 of 3
	Port Orange Division, including Port Orange city South Daytona town	
	Bounded by U.S. Hwy. 92, Daytona Beach city limits Halifax River	
	Spruce Creek, State Hwy. 40A, State Hwy. 40	
	Deep River	
	(This division excludes Daytona Beach city)	
	South Peninsula Division, including South Peninsula (Uninc)	
	Bounded by Daytona Beach city limits	
	State line	
	Atlantic Ocean, Ponce de Leon Inlet	
	Halifax River	
	(This division excludes Daytona Beach city)	

Volusia Co.	NAME AND BOUNDARY DESCRIPTION	Sheet 2 of 3
	Orange City-DeBary Division, including Lake Helen city Orange City town DeBary (uninc.)	
	Bounded by Old State Hwy. 44, State Hwy. 44, De Land city limits, State Hwy. 40	
	Deep River	
	County line	
	County line	
	Ormond Division, including Holly Hill city Ormond Beach city	
	Bounded by County line	
	Florida Inland Waterway, Halifax River, Ormond Beach city limits, State line	
	Daytona Beach city limits, U.S. Hwy. 92	
	Unnamed road, Little Tomoka River, A line drawn from Little Tomoka River to County line, County line	
	(This division excludes Daytona Beach city)	
	Pierson-Seville Division, including Pierson town Seville city	
	Bounded by County line	
	County line, State Hwy. 11	
	Spring Garden Rd., Reynolds Rd., U.S. Hwy. 17, Ponce de Leon Drive, A line drawn from Ponce de Leon Drive to Lake Spring Garden, Lake Spring Garden, Lake Woodruff, Lake Dexter	
	County line	

Wakulla Co.	NAME AND BOUNDARY DESCRIPTION	Sheet 1 of 1
	Wakulla County Division, coextensive with Wakulla County, including Sopchoppy city	

CENSUS COUNTY DIVISION BOUNDARY DESCRIPTIONS

NAME AND BOUNDARY DESCRIPTION	Sheet 1 of 1
<p>Walton Co.</p> <p>DeFuniak Springs Division, including DeFuniak Springs town</p> <p>Bounded by U.S. Hwy. 90, Nowling Rd., U.S. Hwy. 331, Ray Collinsworth Rd., State Hwy. 183A, Pleasant Grove Rd. County line, L. & N. R.R., State Hwy. 183, Bruce Creek, Bay Branch, U.S. Hwy. 331 U.S. Military Reservation boundary County line</p> <p>Freeport Division</p> <p>Bounded by U.S. Military Reservation boundary, U.S. Hwy. 331, Rock Hill Redbay Rd., Old Antioch Rd., Boggy Branch, Seven Runs Creek County line State line County line</p> <p>Faxton-Darlington Division, including Faxton village</p> <p>Bounded by State line County line Pleasant Grove Rd., State Hwy. 183A, Ray Collinsworth Rd., U.S. Hwy. 331, Nowling Rd., U.S. Hwy. 90 County line</p> <p>Redbay Division</p> <p>Bounded by Bay Branch, Bruce Creek, State Hwy. 183, L. & N. R.R., County line County line Seven Runs Creek, Boggy Branch, Old Antioch Rd., Rock Hill-Redbay Rd. U.S. Hwy. 331</p>	

NAME AND BOUNDARY DESCRIPTION	Sheet 1 of 1
<p>Washington Co.</p> <p>Garyville Division, including Garyville town</p> <p>Bounded by County line Holmes Creek, Vernon city limits Holmes Creek County line (This division excludes Vernon city)</p> <p>Chipley Division, including Chipley town</p> <p>Bounded by County line County line Flat Creek, Hard Labor Creek Holmes Creek, County line</p> <p>Vernon Division, including Vernon city</p> <p>Bounded by Holmes Creek, Vernon city limits, Holmes Creek, Hard Labor Creek, Flat Creek County line County line County line, Holmes Creek</p>	