

# Number of Inhabitants

A



# NUMBER OF INHABITANTS

## Wyoming

### LIST OF TABLES

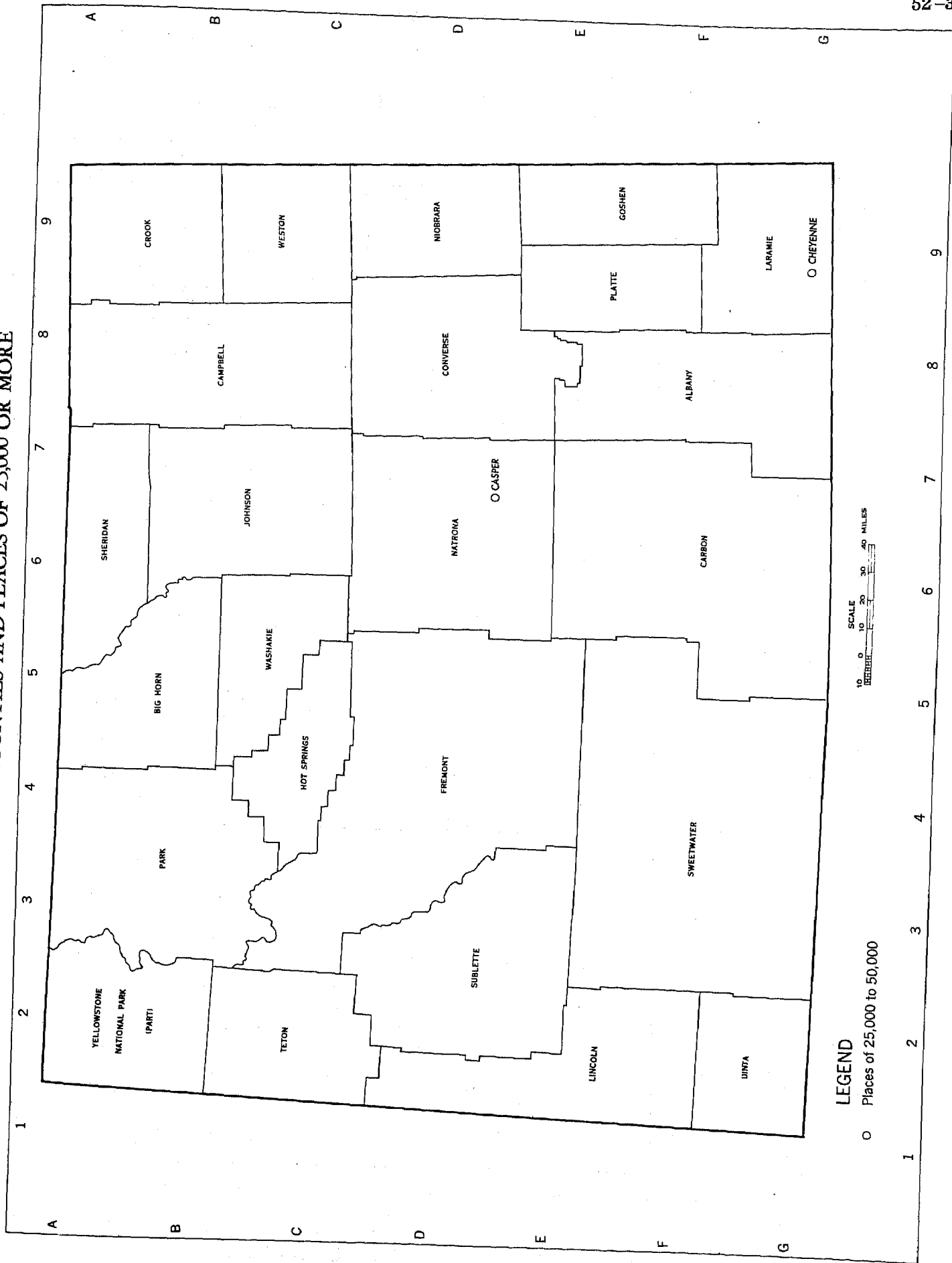
[Page numbers listed here omit the State prefix number which appears as part of the page number for each page. The prefix for this State is 52]

Table	Page
1.—Population of the State, urban and rural: 1870 to 1960.....	7
2.—Population in groups of places according to size: 1960 and 1950.....	7
3.—Population in groups of places according to size: 1900 to 1960.....	8
4.—Population in incorporated and unincorporated places according to size: 1960.....	9
5.—Population of incorporated places of 10,000 or more from earliest census to 1960.....	9
6.—Area and population of counties, urban and rural: 1960 and 1950.....	10
7.—Population of counties, by census county divisions: 1960.....	10
8.—Population of all incorporated places and of unincorporated places of 1,000 or more: 1940 to 1960.....	11
9.—1960 population of areas annexed between 1950 and 1960 by incorporated places having 2,500 inhabitants or more in 1950.....	12
10.—Population of urbanized areas: 1960 and 1950.....	-
11.—Population of standard metropolitan statistical areas: 1960 and 1950.....	-
12.—Population of the State and of standard metropolitan statistical areas, by type of residence: 1960.....	-

### LIST OF MAPS

The State, showing counties and places of 25,000 or more.....	3
The State, showing census county divisions.....	4
Urbanized areas (separate map for each area).....	-

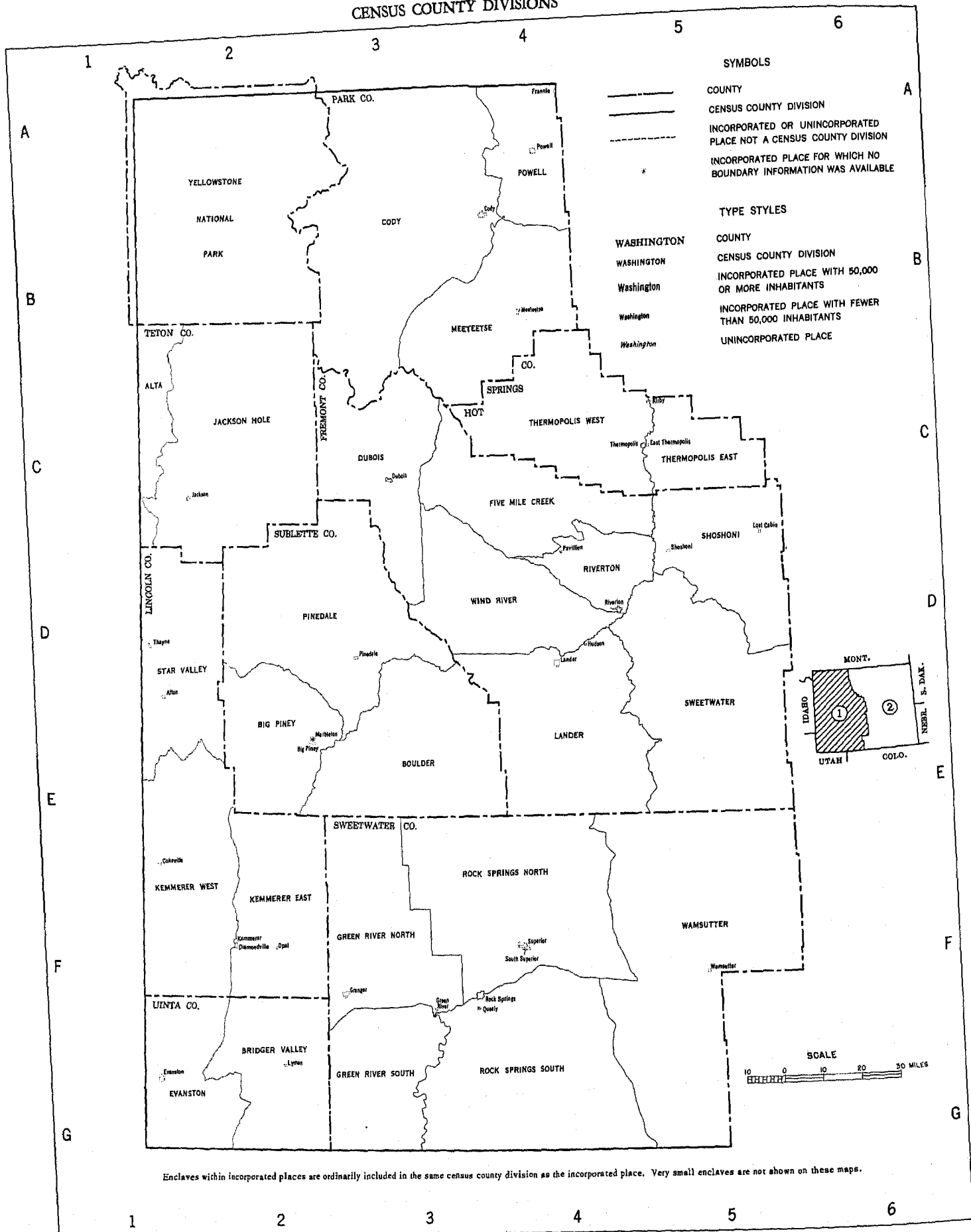
WYOMING—COUNTIES AND PLACES OF 25,000 OR MORE



**LEGEND**  
 O Places of 25,000 to 50,000

# WYOMING—SECTION 1

## CENSUS COUNTY DIVISIONS



Enclaves within incorporated places are ordinarily included in the same census county division as the incorporated place. Very small enclaves are not shown on these maps.

# WYOMING—SECTION 2 CENSUS COUNTY DIVISIONS

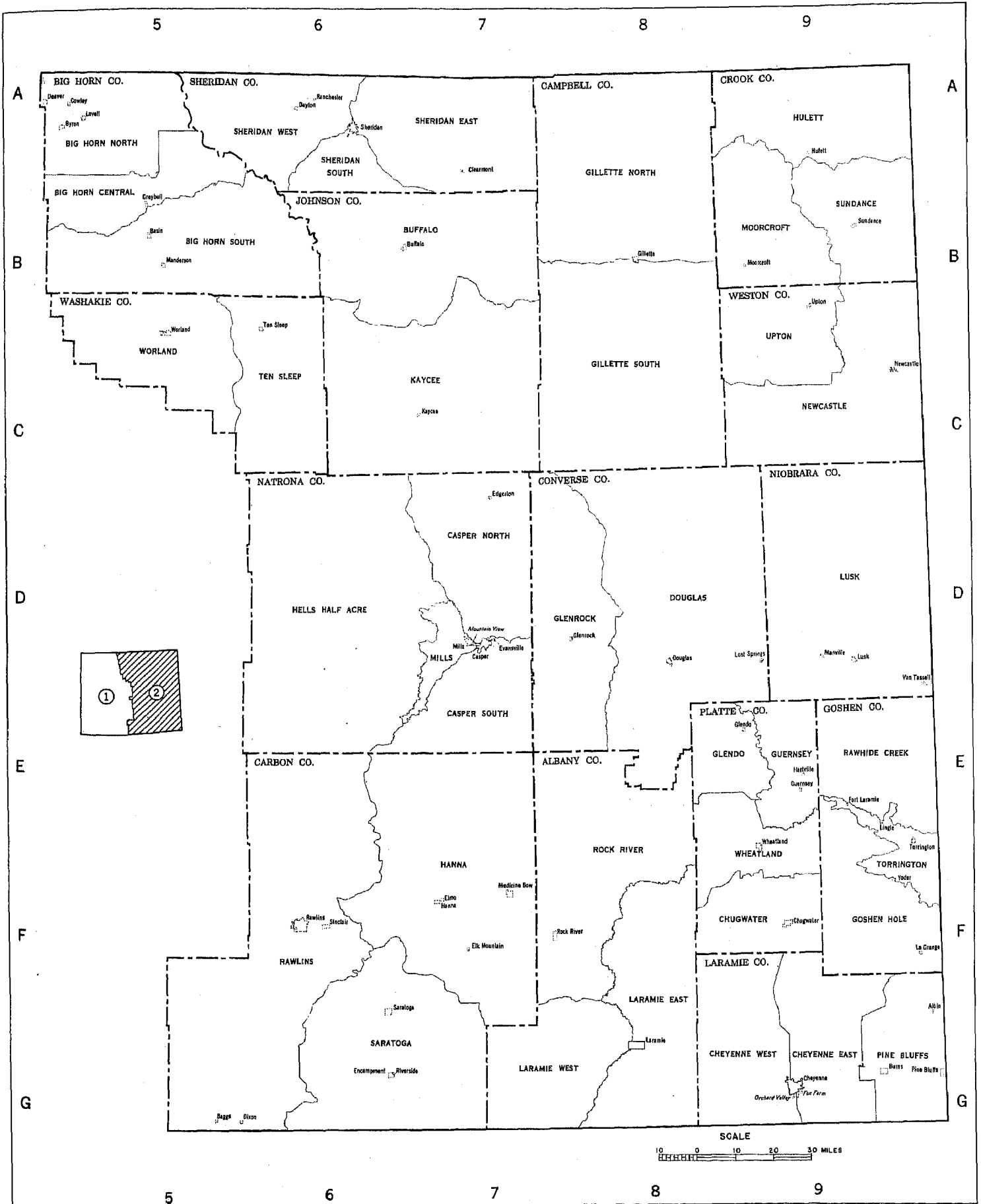




Table 3.—POPULATION IN GROUPS OF PLACES ACCORDING TO SIZE: 1900 TO 1960

Subject and size of place	1960		1950		1940	1930	1920	1910	1900
	Current urban definition	Previous urban definition	Current urban definition	Previous urban definition					
<b>NUMBER OF PLACES</b>									
Urban territory	19	19	19	19	12	8	8	7	3
Places of 2,500 or more	19	19	19	19	12	8	8	7	3
Places of 1,000,000 or more	...	...	...	...	...	...	...	...	...
Places of 500,000 to 1,000,000	...	...	...	...	...	...	...	...	...
Places of 250,000 to 500,000	...	...	...	...	...	...	...	...	...
Places of 100,000 to 250,000	...	...	...	...	...	...	...	...	...
Places of 50,000 to 100,000	...	...	...	...	...	...	...	...	...
Places of 25,000 to 50,000	2	2	1	1	...	...	...	...	...
Places of 10,000 to 25,000	3	3	4	4	4	2	2	1	1
Places of 5,000 to 10,000	3	3	1	1	2	3	3	3	1
Places of 2,500 to 5,000	11	11	13	13	6	3	3	3	1
Places under 2,500	...	...	...	...	...	...	...	...	...
Rural territory	75	72	71	70	76	76	65	41	14
Places of 1,000 to 2,500	16	13	12	11	18	17	19	19	4
Places under 1,000	59	59	59	59	58	59	46	35	10
<b>Cumulative summary:</b>									
Places of 1,000,000 or more	...	...	...	...	...	...	...	...	...
Places of 500,000 or more	...	...	...	...	...	...	...	...	...
Places of 250,000 or more	...	...	...	...	...	...	...	...	...
Places of 100,000 or more	...	...	...	...	...	...	...	...	...
Places of 50,000 or more	...	...	...	...	...	...	...	...	...
Places of 25,000 or more	2	2	1	1	...	...	...	...	...
Places of 10,000 or more	5	5	5	5	4	2	2	1	1
Places of 5,000 or more	8	8	6	6	6	5	5	4	2
Places of 2,500 or more	19	19	19	19	12	8	8	7	3
<b>POPULATION</b>									
Urban territory	187,551	187,551	144,618	144,618	93,577	70,097	57,095	43,221	26,657
Places of 2,500 or more	187,551	187,551	144,618	144,618	93,577	70,097	57,095	43,221	26,657
Places of 1,000,000 or more	...	...	...	...	...	...	...	...	...
Places of 500,000 to 1,000,000	...	...	...	...	...	...	...	...	...
Places of 250,000 to 500,000	...	...	...	...	...	...	...	...	...
Places of 100,000 to 250,000	...	...	...	...	...	...	...	...	...
Places of 50,000 to 100,000	...	...	...	...	...	...	...	...	...
Places of 25,000 to 50,000	82,435	82,435	31,935	31,935	...	...	...	...	...
Places of 10,000 to 25,000	39,542	39,542	61,611	61,611	61,594	33,980	25,276	11,320	14,087
Places of 5,000 to 10,000	21,619	21,619	7,415	7,415	15,358	25,585	21,932	22,423	8,207
Places of 2,500 to 5,000	43,955	43,955	43,657	43,657	16,625	10,532	9,887	9,478	4,363
Places under 2,500	...	...	...	...	...	...	...	...	...
Other urban territory	...	...	...	...	...	...	...	...	...
Rural territory	142,515	142,515	145,911	145,911	157,165	155,468	137,307	102,744	65,874
Places of 1,000 to 2,500	26,178	21,637	20,115	18,294	32,050	27,916	30,604	9,395	7,347
Places under 1,000	19,313	19,313	19,958	19,958	17,179	18,751	15,663	13,471	5,378
Other rural territory	97,024	101,565	105,838	107,659	107,936	108,801	91,040	79,878	53,149
<b>Cumulative summary:</b>									
Places of 1,000,000 or more	...	...	...	...	...	...	...	...	...
Places of 500,000 or more	...	...	...	...	...	...	...	...	...
Places of 250,000 or more	...	...	...	...	...	...	...	...	...
Places of 100,000 or more	...	...	...	...	...	...	...	...	...
Places of 50,000 or more	...	...	...	...	...	...	...	...	...
Places of 25,000 or more	82,435	82,435	31,935	31,935	...	...	...	...	...
Places of 10,000 or more	121,977	121,977	93,546	93,546	61,594	33,980	25,276	11,320	14,087
Places of 5,000 or more	143,596	143,596	100,961	100,961	76,952	59,565	47,208	33,743	22,294
Places of 2,500 or more	187,551	187,551	144,618	144,618	93,577	70,097	57,095	43,221	26,657
<b>PERCENT OF TOTAL POPULATION</b>									
Urban territory	56.8	56.8	49.8	49.8	37.3	31.1	29.4	29.6	28.8
Places of 2,500 or more	56.8	56.8	49.8	49.8	37.3	31.1	29.4	29.6	28.8
Places of 1,000,000 or more	...	...	...	...	...	...	...	...	...
Places of 500,000 to 1,000,000	...	...	...	...	...	...	...	...	...
Places of 250,000 to 500,000	...	...	...	...	...	...	...	...	...
Places of 100,000 to 250,000	...	...	...	...	...	...	...	...	...
Places of 50,000 to 100,000	...	...	...	...	...	...	...	...	...
Places of 25,000 to 50,000	25.0	25.0	11.0	11.0	...	...	...	...	...
Places of 10,000 to 25,000	12.0	12.0	21.2	21.2	24.6	15.1	13.0	7.8	15.2
Places of 5,000 to 10,000	6.5	6.5	2.6	2.6	6.1	11.3	11.3	15.4	8.9
Places of 2,500 to 5,000	13.3	13.3	15.0	15.0	6.6	4.7	5.1	6.5	4.7
Places under 2,500	...	...	...	...	...	...	...	...	...
Other urban territory	...	...	...	...	...	...	...	...	...
Rural territory	43.2	43.2	50.2	50.2	62.7	68.9	70.6	70.4	71.2
Places of 1,000 to 2,500	7.9	6.6	6.9	6.3	12.8	12.4	15.7	6.4	7.9
Places under 1,000	5.9	5.9	6.9	6.9	6.9	8.3	8.1	9.2	5.8
Other rural territory	29.4	30.8	36.4	37.1	43.0	48.2	46.8	54.7	57.4
<b>Cumulative summary:</b>									
Places of 1,000,000 or more	...	...	...	...	...	...	...	...	...
Places of 500,000 or more	...	...	...	...	...	...	...	...	...
Places of 250,000 or more	...	...	...	...	...	...	...	...	...
Places of 100,000 or more	...	...	...	...	...	...	...	...	...
Places of 50,000 or more	...	...	...	...	...	...	...	...	...
Places of 25,000 or more	25.0	25.0	11.0	11.0	...	...	...	...	...
Places of 10,000 or more	37.0	37.0	32.2	32.2	24.6	15.1	13.0	7.8	15.2
Places of 5,000 or more	43.5	43.5	34.8	34.8	30.7	26.4	24.3	23.1	24.1
Places of 2,500 or more	56.8	56.8	49.8	49.8	37.3	31.1	29.4	29.6	28.8





Table 6.—AREA AND POPULATION OF COUNTIES, URBAN AND RURAL: 1960 AND 1950

[Minus sign (-) denotes decrease. Percent not shown where less than 0.1]

County	Map reference	Land area in square miles, 1960	1960 population						1950 population			Percent increase, 1950 to 1960					
			Total		Urban			Rural			Total	Urban	Rural	Total	Urban	Rural	
			Number	Per square mile	Total	Percent of total population	Urbanized areas	Other urban territory	Total	Places of 1,000 to 2,500							Other rural territory
The State.....	...	97,411	330,066	3.4	187,551	56.8	...	187,551	142,515	26,178	116,337	290,529	144,618	145,911	13.6	29.7	-2.3
Albany <sup>1</sup> .....	E-7	4,284	21,290	5.0	17,520	82.3	...	17,520	3,770	...	3,770	19,055	15,981	3,474	11.7	12.4	8.5
Big Horn.....	A-4	3,176	11,898	3.7	...	...	...	...	11,898	6,056	5,842	13,176	2,508	10,668	-9.7	...	11.5
Campbell.....	A-7	4,755	5,861	1.2	3,580	61.1	...	3,580	2,281	...	2,281	4,839	4,839	21.1	...	...	-52.9
Carbon.....	E-6	7,965	14,937	1.9	8,968	60.0	...	8,968	5,969	1,133	4,836	15,742	7,415	8,327	-5.1	20.9	-28.3
Converse <sup>1</sup> .....	C-7	4,281	6,366	1.5	2,822	44.3	...	2,822	3,544	1,584	1,960	5,933	2,544	3,389	7.3	10.9	4.6
Crook.....	A-8	2,876	4,691	1.6	...	...	...	...	4,691	...	4,691	4,738	...	4,738	-1.0	...	-1.0
Fremont.....	C-2	9,209	26,168	2.8	11,027	42.1	...	11,027	15,141	...	15,141	19,580	7,491	12,089	33.7	47.2	25.2
Goshen.....	E-9	2,230	11,941	5.4	4,188	35.1	...	4,188	7,753	...	7,753	12,634	3,247	9,387	-5.5	29.0	-17.4
Hot Springs.....	C-4	2,022	6,365	3.1	3,955	62.1	...	3,955	2,410	...	2,410	5,250	2,870	2,380	21.2	37.8	1.3
Johnson.....	B-6	4,175	5,475	1.3	2,907	53.1	...	2,907	2,568	...	2,568	4,707	2,674	2,033	16.3	8.7	26.3
Laramie.....	F-8	2,703	60,149	22.3	43,505	72.3	...	43,505	16,644	3,941	12,703	47,662	31,935	15,727	26.2	36.2	5.8
Lincoln.....	D-1	4,097	9,018	2.2	...	...	...	...	9,018	3,365	5,653	9,023	...	9,023	-0.1	...	-0.1
Natrona.....	C-6	5,342	49,623	9.3	38,930	78.5	...	38,930	10,693	3,198	7,495	31,437	23,673	7,764	57.9	64.4	37.7
Niobrara.....	C-9	2,613	3,750	1.4	...	...	...	...	3,750	1,890	1,860	4,701	...	4,701	-20.2	...	-20.2
Park.....	A-3	5,217	16,874	3.2	9,578	56.8	...	9,578	7,296	...	7,296	15,182	7,676	7,506	11.1	24.8	-2.8
Platte.....	E-8	2,086	7,195	3.4	...	...	...	...	7,195	2,350	4,845	7,925	...	7,925	-9.2	...	-9.2
Sheridan.....	A-5	2,531	18,989	7.5	11,651	61.4	...	11,651	7,338	...	7,338	20,185	11,500	8,685	-5.9	1.3	-15.5
Sublette.....	C-2	4,873	3,778	0.8	...	...	...	...	3,778	...	3,778	2,481	...	2,481	52.3	...	52.3
Sweetwater <sup>2</sup> .....	E-2	10,475	17,920	1.7	13,868	77.4	...	13,868	4,052	...	4,052	22,017	14,044	7,973	-18.6	-1.3	-48.2
Teton.....	B-1	2,814	3,062	1.1	...	...	...	...	3,062	1,437	1,625	2,593	...	2,593	18.1	...	18.1
Uinta <sup>2</sup> .....	F-1	2,086	7,484	3.6	4,901	65.5	...	4,901	2,583	...	2,583	7,331	3,863	3,468	2.1	26.9	-25.5
Washakie.....	B-4	2,262	8,883	3.9	5,806	65.4	...	5,806	3,077	...	3,077	7,252	4,202	3,050	22.5	38.2	0.9
Weston.....	B-8	2,408	7,929	3.3	4,345	54.8	...	4,345	3,584	1,224	2,360	6,733	3,395	3,338	17.8	28.0	7.4
Yellowstone National Park (pt.) <sup>3</sup> .....	A-2	2,931	420	0.1	...	...	...	...	420	...	420	353	...	353	19.0	...	19.0

<sup>1</sup> Part of Albany annexed to Converse.

<sup>2</sup> Part of Sweetwater annexed to Uinta.

<sup>3</sup> Yellowstone National Park geographically located within limits of Idaho, Montana, and Wyoming. Total population: 467 in 1960 and 411 in 1950.

Table 7.—POPULATION OF COUNTIES, BY CENSUS COUNTY DIVISIONS: 1960

[“U” denotes an unincorporated place. Total population of a place located in 2 or more census county divisions appears in table 8]

County and census county division	Population	County and census county division	Population	County and census county division	Population	County and census county division	Population
ALBANY COUNTY <sup>1</sup> .....	21,290	CONVERSE COUNTY <sup>4</sup> .....	6,366	HOT SPRINGS COUNTY.....	6,365	NATRONA COUNTY--Con.	
Laramie div.....	17,520	Douglas div.....	4,242	Thermopolis East div.....	788	Casper South div. <sup>12</sup> .....	2,602
Laramie city.....	17,520	Douglas town <sup>5</sup> .....	2,822	East Thermopolis town.....	281	Evansville town <sup>12</sup> .....	678
Laramie East div.....	969	Lost Springs town.....	5	Thermopolis West div.....	5,577	Hells Half Acre div.....	593
Laramie West div.....	1,873	Glenrock div.....	2,124	Kirby town.....	82	Mills div.....	5,388
Rock River div.....	928	Glenrock town.....	1,584	Thermopolis town <sup>6</sup> .....	3,955	Mills town.....	1,477
Rock River town.....	497					Mountain View (U).....	1,721
BIG HORN COUNTY.....	11,898	CROOK COUNTY.....	4,691	JOHNSON COUNTY.....	5,475	NIORBARA COUNTY.....	3,750
Big Horn Central div.....	3,794	Hulett div.....	1,423	Buffalo div.....	3,980	Lusk div.....	3,750
Greybull town <sup>7</sup> .....	2,286	Hulett town <sup>7</sup> .....	335	Buffalo city <sup>9</sup> .....	2,907	Lusk town.....	1,690
Big Horn North div.....	5,194	Moorcroft div.....	1,491	Kaycee div.....	1,495	Manville town.....	124
Byron town.....	417	Moorcroft town.....	826	Kaycee town.....	284	Van Tassel town.....	15
Cowley town.....	459	Sundance div.....	1,777	LARAMIE COUNTY.....	60,149	PARK COUNTY.....	16,874
Deaver town.....	121	Sundance town.....	908	Cheyenne div.....	43,524	Gody div..... <sup>13</sup>	7,827
Frankie town (pt.) <sup>2</sup> .....	134			Cheyenne city <sup>10</sup> .....	43,505	Gody city <sup>13</sup> .....	4,838
Lovell town.....	2,451	FREMONT COUNTY.....	26,168	Cheyenne East div.....	6,209	Meeteetse div.....	1,189
Big Horn South div.....	2,910	Dubois div.....	968	Cheyenne West div.....	7,080	Meeteetse town.....	514
Basin town.....	1,319	Dubois town.....	574	Fox Farm (U).....	1,371	Powell div.....	7,858
Manderson town.....	167	Five Mile Creek div.....	276	Cheyenne West div.....	7,080	Frankie town (pt.) <sup>13</sup> .....	37
CAMPBELL COUNTY.....	5,861	Lander div.....	6,276	Orchard Valley (U).....	1,449	Powell town <sup>13</sup> .....	4,740
Gillette North div.....	4,645	Rudson town.....	369	Pine Bluffs div.....	3,336	PLATTE COUNTY.....	7,195
Gillette town.....	3,580	Lander town.....	4,182	Albin town.....	172	Chugwater div.....	689
Gillette South div.....	1,216	Riverton div.....	11,289	Burns town.....	225	Chugwater town.....	287
		Pavillion town.....	190	Pine Bluffs town.....	1,121	Glendo div.....	633
		Riverton city <sup>6</sup> .....	6,845	LINCOLN COUNTY.....	9,018	Glendo town <sup>14</sup> .....	292
CARBON COUNTY.....	14,937	Shoshoni div.....	1,083	Kemmerer East div.....	3,223	Guernsey div.....	1,965
Hanna div.....	2,046	Lost Cabin town.....	47	Diamondville town.....	398	Guernsey town.....	800
Elk Mountain town <sup>3</sup> .....	190	Shoshoni town.....	766	Kemmerer town.....	2,028	Hartville town.....	177
Elmo town.....	91	Sweetwater div.....	2,398	Opal town.....	55	Wheatland div.....	3,908
Hanna town.....	625	Wind River div.....	3,878	Kemmerer West div.....	1,390	Wheatland town.....	2,350
Medicine Bow town.....	392	GOSHEN COUNTY.....	11,941	Cokeville town <sup>11</sup> .....	545	SHERIDAN COUNTY.....	18,989
Rawlins div.....	10,594	Goshen Hole div.....	1,507	Star Valley div.....	4,405	Sheridan div.....	11,651
Baggs town.....	199	La Grange town.....	176	Afton town.....	1,337	Sheridan city <sup>15</sup> .....	11,651
Dixon town.....	108	Yoder town.....	83	Thayne town.....	214	Sheridan East div.....	1,291
Rawlins city <sup>3</sup> .....	8,968	Rahvide Creek div.....	563	NATRONA COUNTY.....	49,623	Sheridan East div.....	154
Sinclair town.....	621	Torrington div.....	9,871	Casper div.....	38,930	Clearmont town.....	3,077
Saratoga div.....	2,297	Fort Laramie town.....	233	Casper city <sup>12</sup> .....	38,930	Sheridan South div.....	2,970
Encampment town.....	333	Lingle town.....	437	Casper North div.....	1,910	Sheridan West div.....	333
Riverside town.....	87	Torrington town <sup>7</sup> .....	4,188	Edgerton town <sup>16</sup> .....	512	Dayton town <sup>15</sup> .....	333
Saratoga town.....	1,133					Ranchester town.....	235

See footnotes at end of table, p. 11.

Table 7.—POPULATION OF COUNTIES, BY CENSUS COUNTY DIVISIONS: 1960—Con.  
 ["U" denotes an unincorporated place. Total population of a place located in 2 or more census county divisions appears in table 8]

County and census county division	Population	County and census county division	Population	County and census county division	Population	County and census county division	Population
SUBLETTE COUNTY.....	3,778	SWEETWATER COUNTY—Con.		UINTA COUNTY <sup>19</sup> .....	7,484	WESTON COUNTY.....	7,929
Big Piney div..... <sup>16</sup>	1,688	Rook Springs North div.....	2,139	Bridger Valley div.....	1,958	Newcastle div..... <sup>21</sup>	6,249
Big Piney town <sup>16</sup> .....	663	South Superior town.....	401	Lyman town.....	425	Newcastle city <sup>21</sup> .....	4,345
Marbleton town.....	189	Superior town.....	241	Evanston div.....	5,526	Upton div.....	1,680
Boulder div.....	218	Rock Springs South div.....	464	Evanston town <sup>19</sup> .....	4,901	Upton town.....	1,224
Pinedale div.....	1,872	Quealy town.....	42				
Pinedale town.....	965	Wamsutter div.....	776	WASHAKIE COUNTY.....	8,883	YELLOWSTONE NATIONAL PARK (pt.) <sup>22</sup> .....	420
		Wamsutter town.....	110	Ten Sleep div.....	731	Yellowstone National Park div..	420
SWEETWATER COUNTY <sup>17</sup> .....	17,920			Ten Sleep town <sup>20</sup> .....	314		
Green River North div.....	3,837	TETON COUNTY.....	3,062	Worland div..... <sup>20</sup>	8,152		
Granger town.....	159	Alta div.....	180	Worland city <sup>20</sup> .....	5,806		
Green River town <sup>7</sup> .....	3,497	Jackson Hole div.....	2,882				
Green River South div.....	333	Jackson town <sup>18</sup> .....	1,437				
Rock Springs div.....	10,371						
Rock Springs city <sup>17</sup> .....	10,371						

<sup>1</sup> ALBANY.—Part of Albany County annexed to Converse County.  
<sup>2</sup> BIG HORN.—Frammie town incorporated since 1950. Annexations to and detachment from Greybull town.  
<sup>3</sup> CARBON.—Annexations to Rawlins city. Annexations to Elk Mountain town.  
<sup>4</sup> CONVERSE.—Annexations to and detachments from Douglas town. Part of Albany County annexed to Converse County.  
<sup>5</sup> CROOK.—Hulet town incorporated since 1950.  
<sup>6</sup> FREMONT.—Riverton town changed to city since 1950. Annexations to Riverton city.  
<sup>7</sup> GOSHEN.—Annexations to Torrington town.  
<sup>8</sup> HOT SPRINGS.—Annexation to Thermopolis town.  
<sup>9</sup> JOHNSON.—Annexations to Buffalo city.  
<sup>10</sup> LARAMIE.—Annexations to Cheyenne city.  
<sup>11</sup> LINCOLN.—Annexations to Cokeville town.  
<sup>12</sup> NATRONA.—Annexations to Edgerton and Evansville towns and Casper city.  
<sup>13</sup> PARK.—Annexations to Cody city and Powell town. Frammie town incorporated since 1950.  
<sup>14</sup> PLATTE.—Annexation to Glendo town.  
<sup>15</sup> SHERIDAN.—Annexation to and detachment from Sheridan city. Annexation to Dayton town.  
<sup>16</sup> SUBLETTE.—Annexations to Big Piney town.  
<sup>17</sup> SWEETWATER.—Part of Sweetwater County annexed to Uinta County. Annexations to Green River town and Rock Springs city.  
<sup>18</sup> TETON.—Annexation to Jackson town.  
<sup>19</sup> UINTA.—Part of Sweetwater County annexed to Uinta County. Annexation to Evanston town.  
<sup>20</sup> WASHAKIE.—Detachment from Ten Sleep town. Annexation to and detachment from Worland city. Worland town changed to city since 1950.  
<sup>21</sup> WESTON.—Annexations to and detachment from Newcastle city.  
<sup>22</sup> YELLOWSTONE NATIONAL PARK.—Geographically located within limits of Idaho, Wyoming, and Montana. Total population: 467 in 1960.

Table 8.—POPULATION OF ALL INCORPORATED PLACES AND OF UNINCORPORATED PLACES OF 1,000 OR MORE: 1940 TO 1960

["U" denotes an unincorporated place. Asterisk (\*) denotes an incorporated place under 2,500 located in an urbanized area]

Place	County	1960	1950	1940	Place	County	1960	1950	1940
Afton.....	Lincoln	1,337	1,319	1,211	Lander.....	Fremont	4,182	3,349	2,594
Albin.....	Laramie	172	208	160	Laramie.....	Albany	17,520	15,581	10,627
Baggs.....	Carbon	199	206	221	Lingle.....	Goshen	437	403	428
Basin.....	Big Horn	1,319	1,220	1,099	Lost Cabin.....	Fremont	47	73	34
Big Piney.....	Sublette	663	206	241	Lost Springs.....	Converse	5	9	38
Buffalo.....	Johnson	2,907	2,674	2,302	Lovell.....	Big Horn	2,451	2,508	2,175
Burns.....	Laramie	225	216	253	Lusk.....	Niobrara	1,890	2,089	1,814
Byron.....	Big Horn	417	350	388	Lyman.....	Uinta	425	483	378
Casper.....	Natrona	38,930	23,673	17,964	Manderson.....	Big Horn	167	107	130
Cheyenne.....	Laramie	43,505	31,935	22,474	Manville.....	Niobrara	124	154	240
Chugwater.....	Platte	287	283	245	Marbleton.....	Sublette	189	20	43
Clearmont.....	Sheridan	154	225	215	Medicine Bow.....	Carbon	392	328	338
Cody.....	Park	4,838	3,872	2,536	Meeteetse.....	Park	514	404	373
Cokeville.....	Lincoln	545	440	452	Mills.....	Natrona	1,477	866	379
Cowley.....	Big Horn	459	463	491	Moorcroft.....	Crook	826	517	387
Dayton.....	Sheridan	333	316	240	Mountain View (U).....	Natrona	1,721	...	...
Deaver.....	Big Horn	121	118	111	Newcastle.....	Weston	4,345	3,395	1,962
Diamondville.....	Lincoln	398	415	586	Opal.....	Lincoln	55	67	78
Dixon.....	Carbon	108	124	94	Orchard Valley (U).....	Laramie	1,449	...	...
Douglas.....	Converse	2,822	2,544	2,205	Pavillion.....	Fremont	190	241	176
Dubois.....	Fremont	574	279	412	Pine Bluffs.....	Laramie	1,121	846	771
East Thermopolis.....	Hot Springs	281	246	...	Pinedale.....	Sublette	965	770	647
Edgerton.....	Natrona	512	203	232	Powell.....	Park	4,740	3,804	1,948
Elk Mountain.....	Carbon	190	196	107	Quealy.....	Sweetwater	42	147	150
Elmo.....	Carbon	91	213	134	Ranchester.....	Sheridan	235	251	189
Encampment.....	Carbon	333	288	331	Rawlins.....	Carbon	8,968	7,415	5,531
Evanston.....	Uinta	4,901	3,863	3,605	Riverside.....	Carbon	87	50	68
Evansville.....	Natrona	678	393	206	Riverton.....	Fremont	6,845	4,142	2,540
Fort Laramie.....	Goshen	233	300	311	Rock River.....	Albany	497	424	349
Fox Farm (U).....	Laramie	1,371	...	...	Rock Springs.....	Sweetwater	10,371	10,857	9,827
Frammie.....	Big Horn	171	...	...	Saratoga.....	Carbon	1,133	926	810
Gillette.....	Park	3,580	2,191	2,177	Sheridan.....	Sheridan	11,651	11,500	10,529
Glendo.....	Campbell	292	215	162	Shoshoni.....	Fremont	766	891	226
Glencrook.....	Platte	1,584	1,110	1,014	Sinclair.....	Carbon	621	775	604
Granger.....	Converse	159	122	163	South Superior.....	Sweetwater	401	780	885
Green River.....	Sweetwater	3,497	3,187	2,640	Sundance.....	Crook	908	893	685
Greybull.....	Big Horn	2,262	1,828	1,828	Superior.....	Sweetwater	241	1,580	1,240
Guernsey.....	Platte	800	721	603	Ten Sleep.....	Washakie	314	289	345
Hanna.....	Carbon	625	1,326	1,127	Thayne.....	Lincoln	214	229	...
Hartville.....	Platte	177	229	179	Thermopolis.....	Hot Springs	3,955	2,870	2,422
Hudson.....	Fremont	369	293	330	Torrington.....	Goshen	4,188	3,247	2,344
Hulet.....	Crook	325	...	...	Upton.....	Weston	1,224	951	545
Jackson.....	Teton	1,437	1,244	1,046	Van Tassell.....	Niobrara	15	34	82
Kaycee.....	Johnson	284	211	210	Wamsutter.....	Sweetwater	110	103	169
Kemmerer.....	Lincoln	2,028	1,667	2,026	Wheatland.....	Platte	2,350	2,286	2,110
Kirby.....	Hot Springs	82	99	107	Worland.....	Washakie	5,806	4,202	2,710
La Grange.....	Goshen	176	221	211	Yoder.....	Goshen	83	128	201

Table 9.—1960 POPULATION OF AREAS ANNEXED BETWEEN 1950 AND 1960 BY INCORPORATED PLACES HAVING 2,500 INHABITANTS OR MORE IN 1950

[Minus sign (-) denotes decrease]

Incorporated place	1960 population			1950 population, total	Increase, 1950 to 1960, in 1950 area	Incorporated place	1960 population			1950 population, total	Increase, 1950 to 1960, in 1950 area
	Total	In 1950 area	In annexed area				Total	In 1950 area	In annexed area		
Buffalo.....	2,907	2,797	110	2,674	123	Powell.....	4,740	4,589	151	3,804	785
Casper.....	38,930	25,351	13,579	23,673	1,678	Rawlins.....	8,968	8,456	512	7,415	1,041
Cheyenne.....	43,505	35,027	8,448	31,935	3,122	Riverton.....	6,845	5,447	1,398	4,142	1,305
Cody.....	4,838	4,119	719	3,872	247	Rock Springs.....	10,371	10,143	228	10,857	-714
Douglas.....	2,822	2,666	156	2,544	122	Sheridan.....	11,651	11,077	574	11,500	-423
Evanston.....	4,901	4,212	689	3,863	349	Thermopolis.....	3,955	3,836	119	2,870	966
Green River.....	3,497	2,653	844	3,187	-534	Torrington.....	4,188	3,619	569	3,247	372
Newcastle.....	4,345	3,227	1,118	3,395	-168	Worland.....	5,806	5,202	604	4,202	1,000

[Tables 10, 11, and 12 of the standard series are omitted as there are no urbanized areas or standard metropolitan statistical areas in the State]