

Number of Inhabitants

A



NUMBER OF INHABITANTS

Colorado

LIST OF TABLES

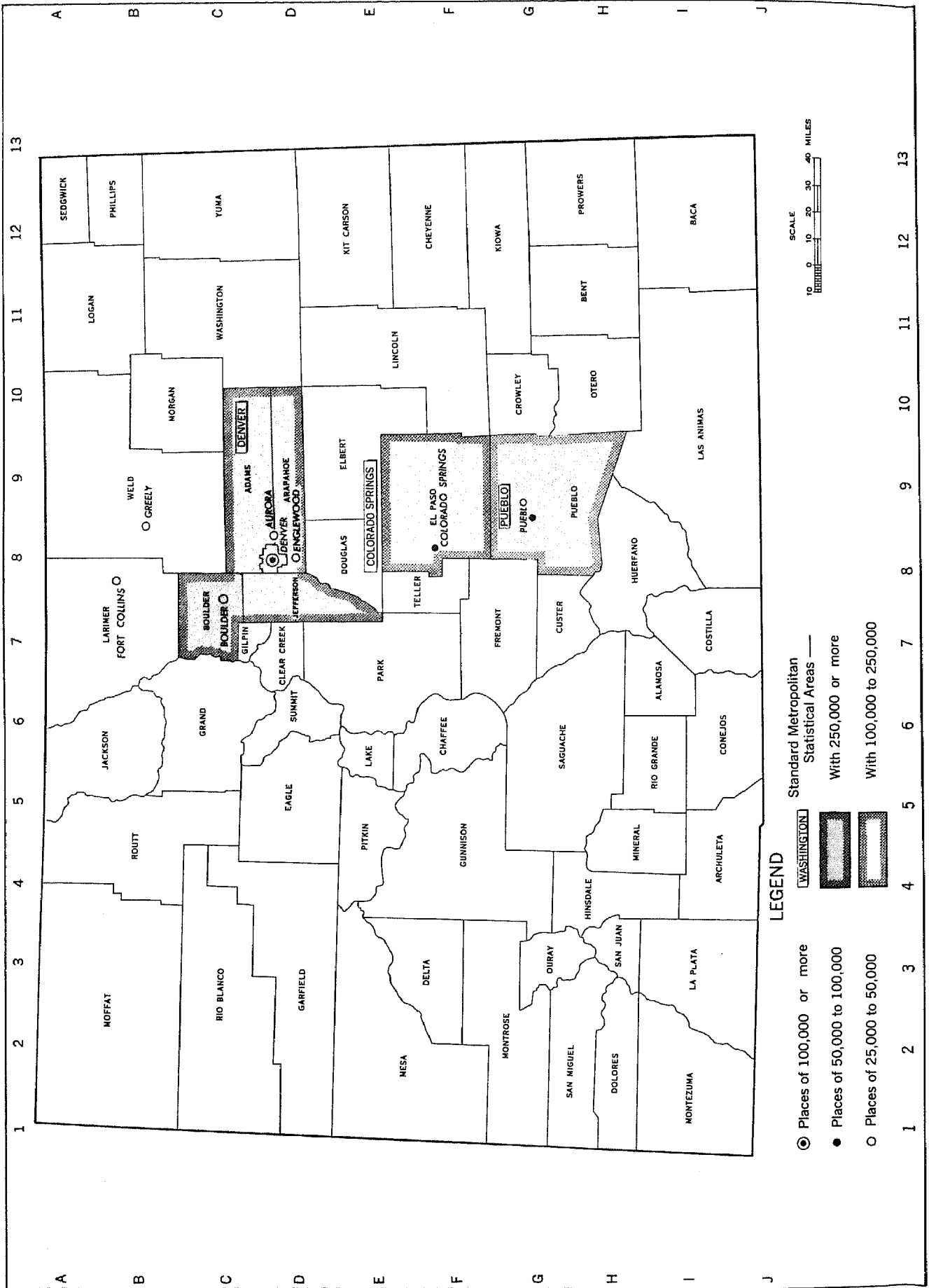
[Page numbers listed here omit the State prefix number which appears as part of the page number for each page. The prefix for this State is 7]

Table	Page
1.—Population of the State, urban and rural: 1860 to 1960.....	7
2.—Population in groups of places according to size: 1960 and 1950.....	7
3.—Population in groups of places according to size: 1900 to 1960.....	8
4.—Population in incorporated and unincorporated places according to size: 1960.....	9
5.—Population of incorporated places of 10,000 or more from earliest census to 1960.....	9
6.—Area and population of counties, urban and rural: 1960 and 1950.....	10
7.—Population of counties, by census county divisions: 1960.....	11
8.—Population of all incorporated places and of unincorporated places of 1,000 or more: 1940 to 1960.....	13
9.—1960 population of areas annexed between 1950 and 1960 by incorporated places having 2,500 inhabitants or more in 1950.....	14
10.—Population of urbanized areas: 1960 and 1950.....	15
11.—Population of standard metropolitan statistical areas: 1960 and 1950.....	15
12.—Population of the State and of standard metropolitan statistical areas, by type of residence: 1960.....	15

LIST OF MAPS

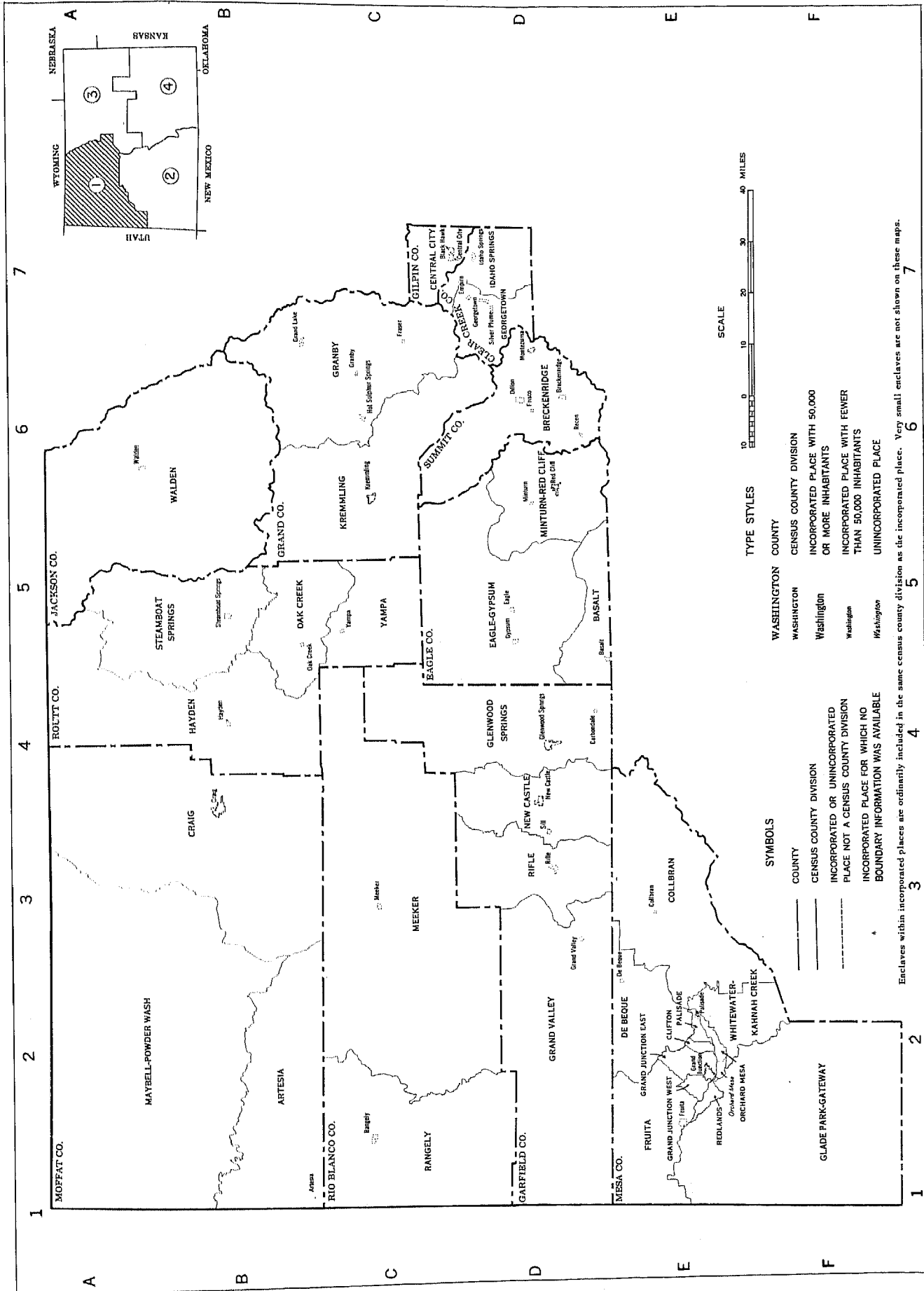
The State, showing counties, places of 25,000 or more, and standard metropolitan statistical areas.....	2
The State, showing census county divisions.....	3
Urbanized areas (separate map for each area).....	16

COLORADO — COUNTIES, PLACES OF 25,000 OR MORE, AND STANDARD METROPOLITAN STATISTICAL AREAS



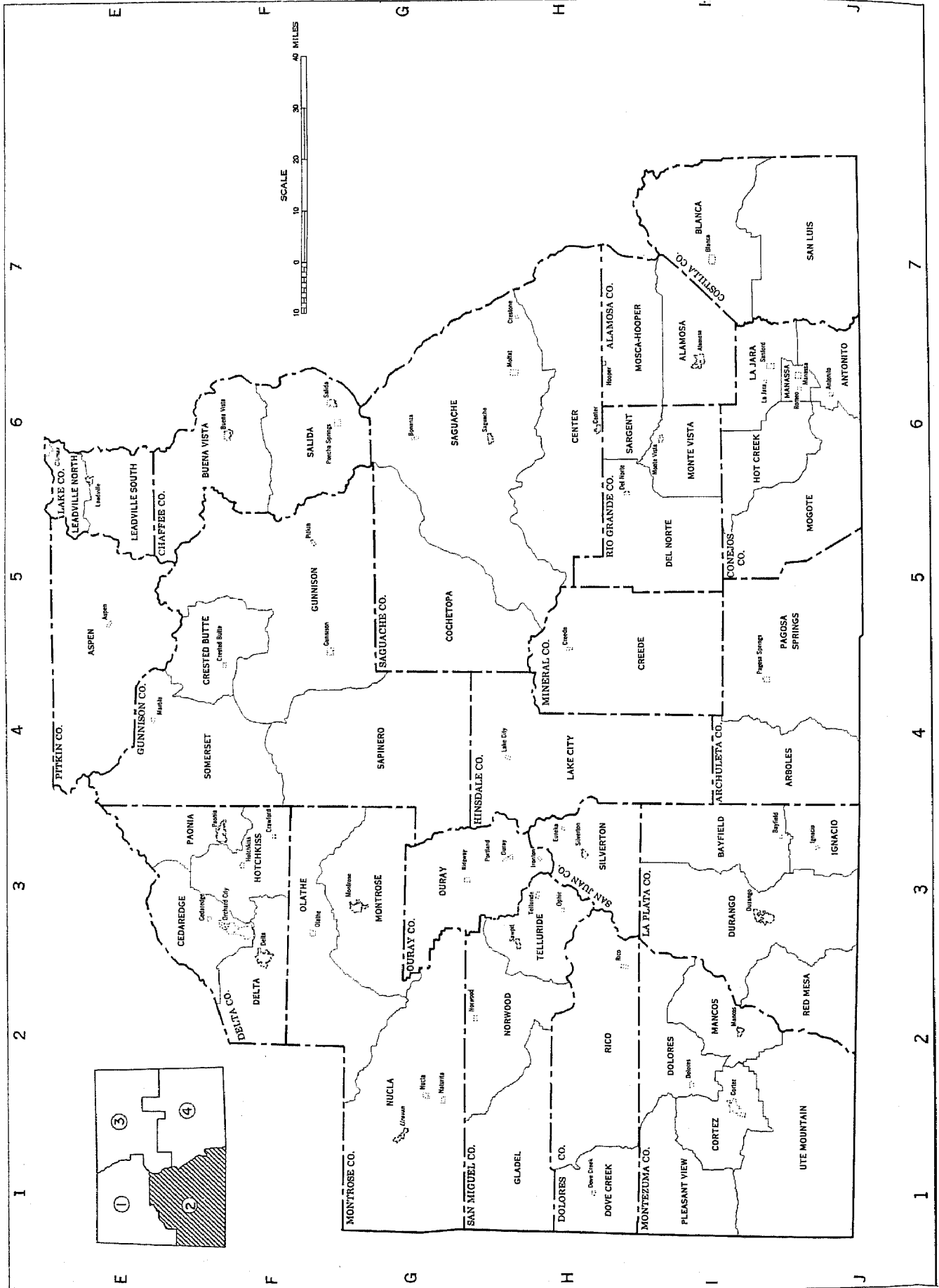
COLORADO—SECTION 1

CENSUS COUNTY DIVISIONS

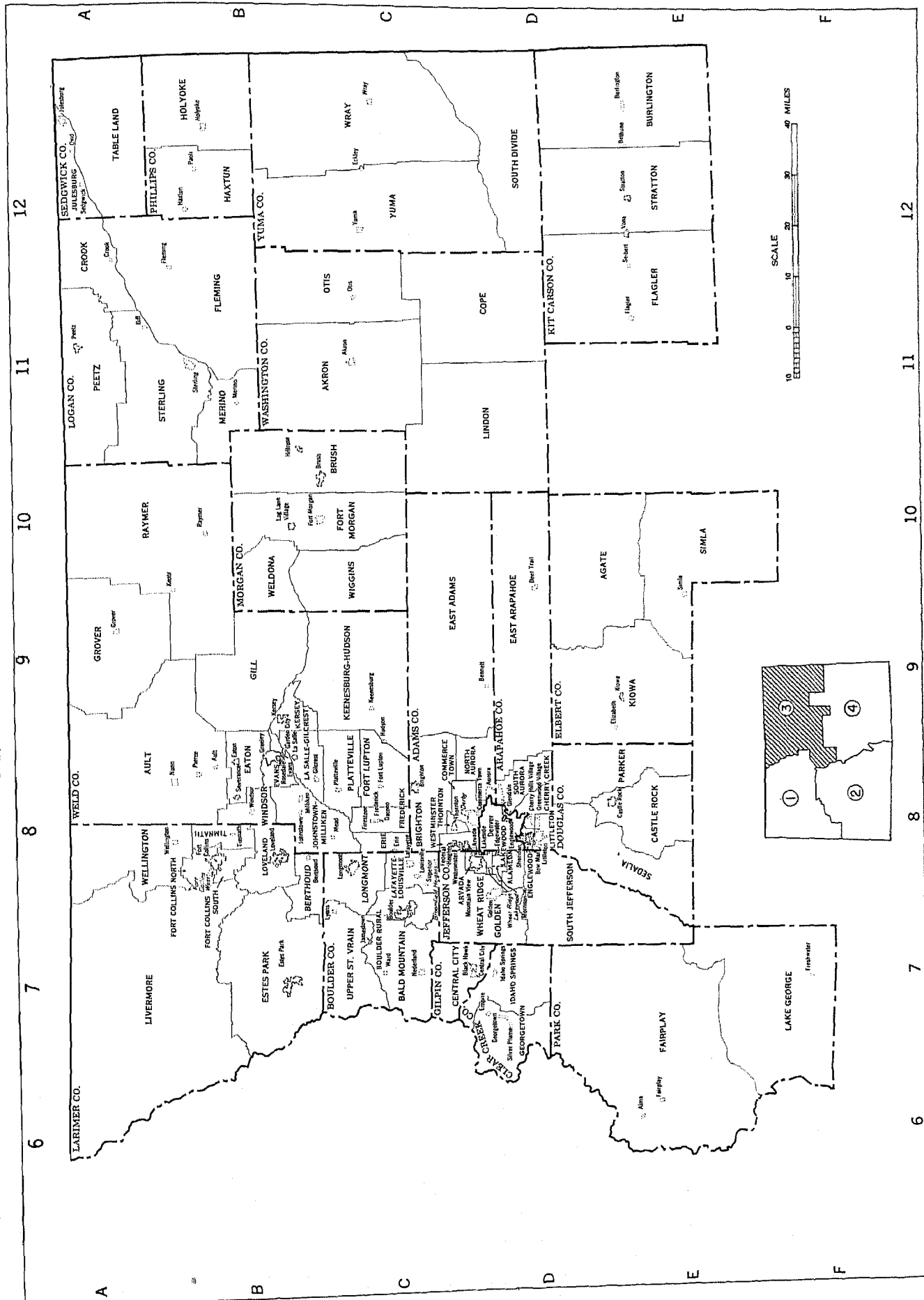


Enclaves within incorporated places are ordinarily included in the same census county division as the incorporated place. Very small enclaves are not shown on these maps.

COLORADO—SECTION 2
CENSUS COUNTY DIVISIONS



COLORADO—SECTION 3 CENSUS COUNTY DIVISIONS



COLORADO—SECTION 4
CENSUS COUNTY DIVISIONS

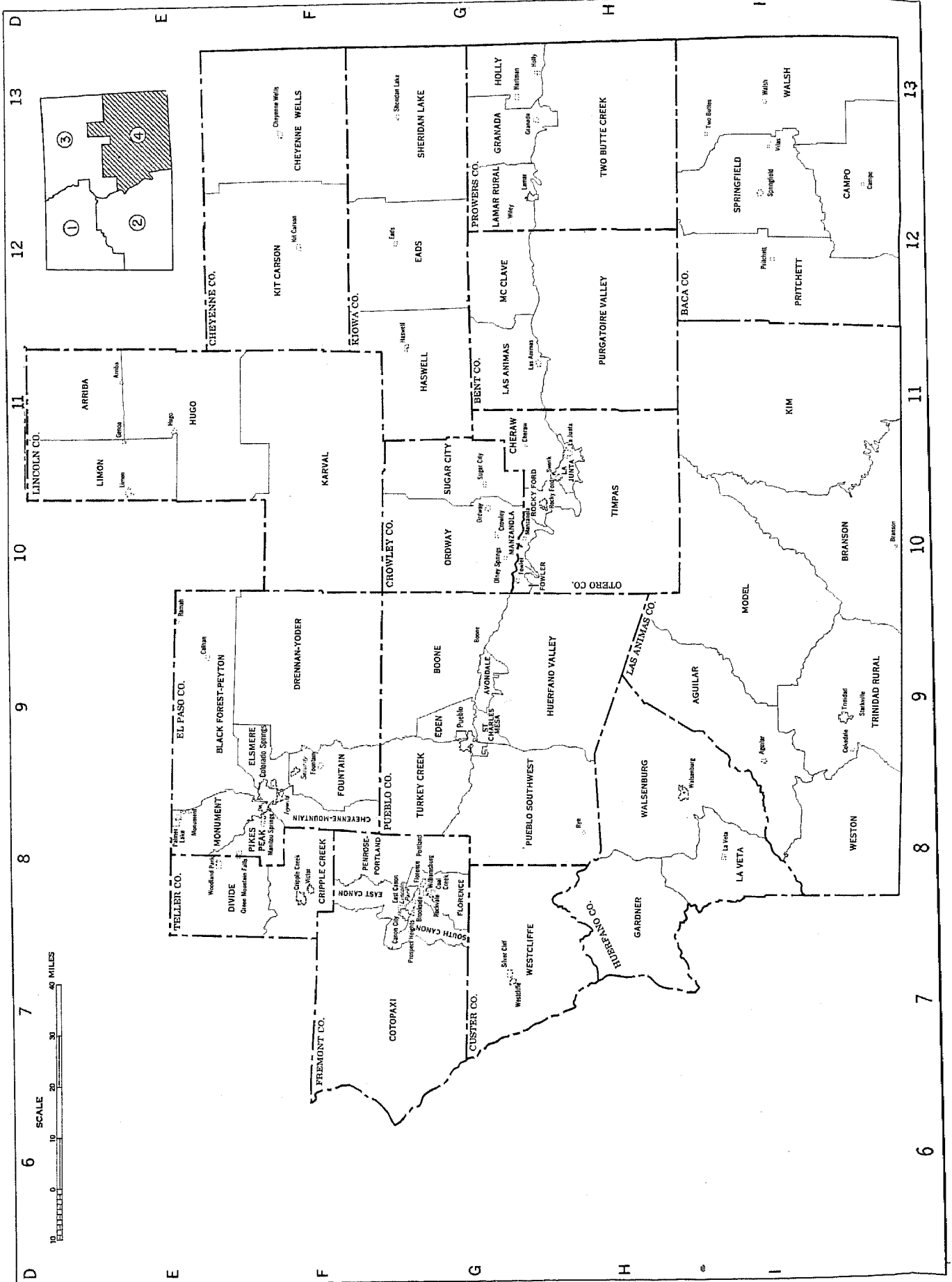


Table 1.—POPULATION OF THE STATE, URBAN AND RURAL: 1860 TO 1960

[For description of current and previous urban definitions, see text. Minus sign (-) denotes decrease]

Census date	The State			Urban territory				Rural territory			Percent of total	
	Population	Increase over preceding census		Number of urban places	Population	Increase over preceding census		Population	Increase over preceding census		Urban	Rural
		Number	Percent			Number	Percent		Number	Percent		
Current urban definition:												
1960 (Apr. 1)	1,753,947	428,858	32.4	51	1,292,790	461,472	55.5	461,157	-32,614	-6.6	73.7	26.3
1950 (Apr. 1)	1,325,089	201,793	18.0	40	831,318	493,771	62.7	37.3
Previous urban definition:												
1960 (Apr. 1)	1,753,947	428,858	32.4	44	1,090,012	330,073	43.4	663,935	98,785	17.5	62.1	37.9
1950 (Apr. 1)	1,325,089	201,793	18.0	36	759,939	169,183	28.6	563,150	32,610	6.1	37.4	42.6
1940 (Apr. 1)	1,123,296	87,505	8.4	30	590,756	70,874	13.6	532,540	16,631	3.2	52.6	47.4
1930 (Apr. 1)	1,035,791	96,162	10.2	27	519,882	66,623	14.7	515,909	29,539	6.1	50.2	49.8
1920 (Jan. 1)	939,629	140,605	17.6	26	453,259	51,067	12.7	436,370	29,539	22.6	48.2	51.8
1910 (Apr. 15)	799,024	259,324	48.0	27	402,192	141,541	54.3	396,832	117,783	42.2	50.3	49.7
1900 (June 1)	539,700	126,451	30.6	20	260,651	74,746	40.2	279,049	51,705	22.7	48.3	51.7
1890 (June 1)	413,249	218,922	112.7	13	185,905	124,944	205.0	227,344	93,978	70.5	45.0	55.0
1880 (June 1)	194,327	154,463	387.5	5	60,961	56,202	1,181.0	133,366	98,261	279.9	31.4	68.6
1870 (June 1)	339,864	5,987	16.3	1	4,799	10	0.2	35,105	5,577	13.9	11.9	22.1
1860 (June 1)	34,277	1	4,749	29,528	13.9	86.1

1 Includes 122,124 persons in urban territory outside urban places.
 2 Includes 58,271 persons in urban territory outside urban places.
 3 Population of area organized in 1861 as Colorado Territory from parts of Kansas, Nebraska, New Mexico, and Utah Territories.

Table 2.—POPULATION IN GROUPS OF PLACES ACCORDING TO SIZE: 1960 AND 1950

[Percent not shown where less than 0.1]

Type of area and size of place	1960				1950			
	Number of places	Population	Percent of total population	Percent of total	Number of places	Population	Percent of total population	Percent of total
The State	...	1,753,947	100.0	1,325,089	100.0	...
URBAN								
Total	(1)	1,292,790	73.7	100.0	(2)	831,318	62.7	100.0
Within urbanized areas	...	1,007,180	57.4	77.9	...	571,990	43.2	62.3
Central cities, total	3	657,262	37.4	50.7	2	479,471	36.2	57.7
Cities of 1,000,000 or more
Cities of 500,000 to 1,000,000
Cities of 250,000 to 500,000	1	493,887	28.2	38.2	1	415,788	31.4	50.0
Cities of 100,000 to 250,000
Cities of 50,000 to 100,000	2	161,375	9.2	12.5	1	63,635	4.8	7.7
Cities under 50,000
Urban fringes, total	...	351,918	20.1	27.2	...	92,519	7.0	11.1
Places of 2,500 or more	15	229,794	13.1	17.8	4	34,248	2.6	4.1
Places of 100,000 or more
Places of 50,000 to 100,000
Places of 25,000 to 50,000	2	81,946	4.7	6.3
Places of 10,000 to 25,000	8	120,261	6.9	9.3	2	28,290	2.1	3.4
Places of 5,000 to 10,000	2	16,088	0.9	1.2
Places of 2,500 to 5,000	3	11,499	0.7	0.9	2	5,958	0.4	0.7
Places under 2,500	6	4,392	0.3	0.3	7	7,607	0.6	0.9
Places of 2,000 to 2,500	1	2,359	0.2	0.3
Places of 1,500 to 2,000	1	1,931	0.1	0.1	2	3,401	0.3	0.4
Places of 1,000 to 1,500
Places under 1,000	5	2,461	0.1	0.2	4	1,247	0.1	0.2
Other urban territory	...	117,732	6.7	9.1	...	59,664	3.8	6.1
Outside urbanized areas	33	285,610	16.3	22.1	34	259,323	19.6	31.2
Places of 25,000 or more	3	89,059	5.1	6.9	1	45,472	3.4	5.5
Places of 10,000 to 25,000	5	62,155	3.5	4.8	5	81,993	6.2	9.9
Places of 5,000 to 10,000	11	80,637	4.6	6.2	11	72,254	5.5	8.7
Places of 2,500 to 5,000	14	53,799	3.1	4.2	17	59,604	4.5	7.2
RURAL								
Total	...	461,157	26.3	100.0	...	493,771	37.3	100.0
Places of 1,000 to 2,500	41	62,771	3.6	13.6	46	70,695	5.3	14.3
Places of 2,000 to 2,500	6	12,659	0.7	2.7	3	17,491	1.3	3.5
Places of 1,500 to 2,000	16	27,685	1.6	6.0	15	25,612	1.9	5.2
Places of 1,000 to 1,500	19	22,427	1.3	4.9	23	27,590	2.1	5.6
Other rural territory	...	398,386	22.7	86.4	...	423,078	31.9	85.7
URBANIZED AREAS								
Total	3	1,007,180	57.4	100.0	2	571,990	43.2	100.0
Areas of 1,000,000 or more
Areas of 500,000 to 1,000,000	1	803,624	45.8	79.8
Areas of 250,000 to 500,000	1	453,743	37.6	67.2
Areas of 100,000 to 250,000	2	203,556	11.6	20.2
Areas under 100,000	1	73,247	5.8	12.3

1 There were 51 places of 2,500 or more.
 2 There were 40 places of 2,500 or more.

Table 3.—POPULATION IN GROUPS OF PLACES ACCORDING TO SIZE: 1900 TO 1960

Subject and size of place	1960		1950		1940	1930	1920	1910	1900
	Current urban definition	Previous urban definition	Current urban definition	Previous urban definition					
NUMBER OF PLACES									
Urban territory.....	57	44	47	36	30	27	26	27	20
Places of 2,500 or more.....	51	44	40	36	30	27	26	27	20
Places of 1,000,000 or more.....
Places of 500,000 to 1,000,000.....
Places of 250,000 to 500,000.....	1	1	1	1	1	1	1
Places of 100,000 to 250,000.....	1	1
Places of 50,000 to 100,000.....	2	2	1	1	1	1
Places of 25,000 to 50,000.....	5	5	1	1	1	1	2	2	1
Places of 10,000 to 25,000.....	13	9	7	7	5	5	3	1	3
Places of 5,000 to 10,000.....	13	12	11	11	9	10	5	7	2
Places of 2,500 to 5,000.....	17	15	19	15	13	9	15	16	13
Places under 2,500.....	6	...	7
Rural territory.....	211	213	216	216	217	214	201	174	135
Places of 1,000 to 2,500.....	41	38	46	42	44	42	39	24	22
Places under 1,000.....	170	175	170	174	173	172	162	150	113
Cumulative summary:									
Places of 1,000,000 or more.....
Places of 500,000 or more.....
Places of 250,000 or more.....	1	1	1	1	1	1	1
Places of 100,000 or more.....	1	1	1	1	1	1	1	1	1
Places of 50,000 or more.....	3	3	2	2	2	2	1	1	1
Places of 25,000 or more.....	8	8	3	3	3	3	3	3	2
Places of 10,000 or more.....	21	17	10	10	8	8	6	4	5
Places of 5,000 or more.....	34	29	21	21	17	18	11	11	7
Places of 2,500 or more.....	51	44	40	36	30	27	26	27	20
POPULATION									
Urban territory.....	1,292,790	1,090,012	831,318	759,939	590,756	519,882	453,259	402,192	260,651
Places of 2,500 or more.....	1,170,666	1,090,012	773,047	759,939	590,756	519,882	453,259	402,192	260,651
Places of 1,000,000 or more.....
Places of 500,000 to 1,000,000.....
Places of 250,000 to 500,000.....	493,887	493,887	415,786	415,786	322,412	287,861	256,491
Places of 100,000 to 250,000.....	213,381	133,859
Places of 50,000 to 100,000.....	161,375	161,375	63,685	63,685	52,162	50,096
Places of 25,000 to 50,000.....	171,005	171,005	45,472	45,472	36,789	33,237	73,155	70,825	28,197
Places of 10,000 to 25,000.....	182,416	120,270	110,288	110,288	66,906	56,894	32,870	10,204	43,687
Places of 5,000 to 10,000.....	96,725	87,708	72,254	72,254	61,727	60,916	34,748	52,558	11,495
Places of 2,500 to 5,000.....	65,258	55,767	65,562	52,454	50,760	30,878	55,995	55,224	43,453
Places under 2,500.....	4,392	...	7,607
Other urban territory.....	117,732	...	50,664
Rural territory.....	461,157	663,935	493,771	565,150	532,540	515,909	486,370	396,832	279,049
Places of 1,000 to 2,500.....	62,771	58,434	70,693	67,718	70,187	60,826	56,035	39,270	33,524
Places under 1,000.....	62,751	65,212	61,885	63,732	66,142	60,839	59,068	57,487	42,564
Other rural territory.....	335,635	540,289	361,193	433,700	396,211	394,244	371,267	300,075	202,961
Cumulative summary:									
Places of 1,000,000 or more.....
Places of 500,000 or more.....
Places of 250,000 or more.....	493,887	493,887	415,786	415,786	322,412	287,861	256,491
Places of 100,000 or more.....	493,887	493,887	415,786	415,786	322,412	287,861	256,491	213,381	133,859
Places of 50,000 or more.....	655,262	655,262	479,471	479,471	374,574	337,957	256,491	213,381	133,859
Places of 25,000 or more.....	826,267	826,267	524,943	524,943	411,363	371,194	329,646	284,206	162,016
Places of 10,000 or more.....	1,008,683	946,537	635,231	635,231	478,269	428,088	362,516	294,410	205,703
Places of 5,000 or more.....	1,105,408	1,034,245	707,485	707,485	539,996	489,004	397,264	346,968	217,198
Places of 2,500 or more.....	1,170,666	1,090,012	773,047	759,939	590,756	519,882	453,259	402,192	260,651
PERCENT OF TOTAL POPULATION									
Urban territory.....	73.7	62.1	62.7	57.4	52.6	50.2	48.2	50.3	48.3
Places of 2,500 or more.....	66.7	62.1	58.3	57.4	52.6	50.2	48.2	50.3	48.3
Places of 1,000,000 or more.....
Places of 500,000 to 1,000,000.....
Places of 250,000 to 500,000.....	28.2	28.2	31.4	31.4	28.7	27.8	27.3
Places of 100,000 to 250,000.....	26.7	24.8
Places of 50,000 to 100,000.....	9.2	9.2	4.8	4.8	4.6	4.8
Places of 25,000 to 50,000.....	9.7	9.7	3.4	3.4	3.3	3.2	7.8	8.9	5.2
Places of 10,000 to 25,000.....	10.4	6.9	8.3	8.3	6.0	5.5	3.5	1.3	8.1
Places of 5,000 to 10,000.....	5.5	5.0	5.5	5.5	5.5	5.9	3.7	6.6	2.1
Places of 2,500 to 5,000.....	3.7	3.2	4.9	4.0	4.5	3.0	6.0	6.9	8.1
Places under 2,500.....	0.3	...	0.6
Other urban territory.....	6.7	...	3.8
Rural territory.....	26.3	37.9	37.3	42.6	47.4	49.8	51.8	49.7	51.7
Places of 1,000 to 2,500.....	3.6	3.3	5.3	5.1	6.2	5.9	6.0	4.9	6.2
Places under 1,000.....	3.6	3.7	4.7	4.8	5.9	5.9	6.3	7.2	7.9
Other rural territory.....	19.1	30.8	27.3	32.7	35.3	38.1	39.5	37.6	37.6
Cumulative summary:									
Places of 1,000,000 or more.....
Places of 500,000 or more.....
Places of 250,000 or more.....	28.2	28.2	31.4	31.4	28.7	27.8	27.3
Places of 100,000 or more.....	28.2	28.2	31.4	31.4	28.7	27.8	27.3	26.7	24.8
Places of 50,000 or more.....	37.4	37.4	36.2	36.2	33.3	32.6	27.3	26.7	24.8
Places of 25,000 or more.....	47.1	47.1	39.6	39.6	36.6	35.8	35.1	35.6	30.0
Places of 10,000 or more.....	57.5	54.0	47.9	47.9	42.6	41.3	38.6	36.8	38.1
Places of 5,000 or more.....	63.0	59.0	53.4	53.4	48.1	47.2	42.5	43.4	40.2
Places of 2,500 or more.....	66.7	62.1	58.3	57.4	52.6	50.2	48.2	50.3	48.3

Table 6.—AREA AND POPULATION OF COUNTIES, URBAN AND RURAL: 1960 AND 1950

[Minus sign (-) denotes decrease. Percent not shown where less than 0.1]

County	Map reference	Land area in square miles, 1960	1960 population									1950 population			Percent increase, 1950 to 1960		
			Total		Urban			Rural				Total	Urban	Rural	Total	Urban	Rural
			Number	Per square mile	Total	Percent of total population	Urbanized areas	Other urban territory	Total	Places of 1,000 to 2,500	Other rural territory						
The State.....	...	103,884	1,753,947	16.9	1,292,790	73.7	1,007,180	285,610	461,157	62,771	398,386	1,325,089	831,318	493,771	32.4	55.5	-6.6
Adams ¹	C-8	1,246	120,296	96.5	105,922	88.1	98,667	7,055	14,374	...	14,374	40,234	23,494	16,740	199.0	350.8	-14.1
Alamosa.....	H-6	720	10,000	13.9	6,205	62.1	...	6,205	3,795	...	3,795	10,531	5,354	5,177	-5.0	15.9	-26.7
Arapahoe ¹	D-8	818	113,426	138.7	103,941	91.6	103,941	...	9,485	...	9,485	52,125	40,891	11,234	117.6	154.2	-15.6
Archuleta.....	I-4	1,364	2,629	1.9	2,629	1,374	1,255	3,030	...	3,030	-13.2	...	-13.2
Baca.....	H-12	2,565	6,310	2.5	6,310	1,791	4,519	7,964	...	7,964	-20.8	...	-20.8
Bent.....	G-11	1,517	7,419	4.9	3,402	45.9	...	3,402	4,017	...	4,017	8,775	3,223	5,552	-15.5	5.6	-27.6
Boulder.....	B-7	750	74,234	99.0	56,354	75.9	56,354	17,900	2,073	15,827	48,296	31,905	16,391	53.7	76.6	9.2	
Charfee.....	E-3	1,039	8,298	8.0	4,560	55.0	4,560	3,738	1,806	1,932	7,168	4,553	2,615	15.8	0.2	42.9	
Cheyenne.....	E-12	1,772	2,789	1.6	2,789	1,020	1,769	3,453	...	3,453	-19.2	...	-19.2	
Clear Creek.....	D-7	394	2,793	7.1	2,793	1,480	1,313	3,289	...	3,289	-15.1	...	-15.1	
Conejos.....	I-5	1,269	8,428	6.6	8,428	1,045	7,383	10,171	...	10,171	-17.1	...	-17.1	
Costilla.....	I-7	1,215	4,219	3.5	4,219	...	6,067	6,067	-30.5	...	-30.5
Crowley.....	F-10	803	3,978	5.0	3,978	1,254	2,724	5,222	...	5,222	-23.8	...	-23.8	
Custer.....	G-7	737	1,305	1.8	1,305	...	1,573	5,222	...	5,222	-17.0	...	-17.0	
Delta.....	F-2	1,157	15,602	13.5	3,832	24.6	3,832	11,770	2,104	9,666	17,365	4,097	13,268	-10.2	-6.5	-11.3	
Denver ¹	D-8	66	493,887	7,483.1	493,887	100.0	493,887	415,786	415,786	18.8	18.8	...
Dolores.....	H-1	1,028	2,196	2.1	2,196	...	2,196	1,966	...	1,966	11.7	...	11.7	
Douglas.....	D-8	843	4,816	5.7	4,816	1,152	3,664	3,507	...	3,507	37.3	...	37.3	
Eagle.....	C-4	1,685	4,677	2.8	4,677	...	4,677	4,488	...	4,488	4.2	...	4.2	
Elbert.....	D-9	1,864	3,708	2.0	3,708	...	3,708	4,477	...	4,477	-17.2	...	-17.2	
El Paso.....	E-9	2,158	143,742	66.6	109,237	76.0	100,220	9,017	34,505	1,602	32,903	74,523	54,513	20,010	92.9	100.4	72.4
Fremont.....	F-7	1,562	20,196	12.9	11,794	58.4	...	11,794	8,402	3,186	5,216	18,366	9,118	9,248	10.0	29.3	-9.1
Garfield.....	D-1	2,934	12,017	4.0	3,637	30.3	...	3,637	8,380	2,135	6,245	11,625	...	11,625	3.4	...	-27.9
Gilpin.....	C-7	149	685	4.6	685	...	685	850	...	850	-19.4	...	-19.4	
Grand.....	B-5	1,840	3,557	1.9	3,557	...	3,557	3,963	...	3,963	-10.2	...	-10.2	
Gunnison.....	E-4	3,238	5,477	1.7	3,477	63.5	...	3,477	2,000	...	2,000	5,716	2,770	2,946	-4.2	25.5	-32.1
Hinsdale.....	G-4	1,057	208	0.2	208	...	208	263	...	263	-20.9	...	-20.9	
Huerfano.....	H-7	1,578	7,867	5.0	5,071	64.5	...	5,071	2,796	...	2,796	10,549	5,596	4,953	-25.4	-9.4	-43.5
Jackson.....	A-5	1,622	1,758	1.1	1,758	...	1,758	1,976	...	1,976	-11.0	...	-11.0	
Jefferson.....	C-7	785	127,520	162.4	106,929	83.9	106,929	...	20,591	...	20,591	55,687	30,986	24,701	129.0	245.1	-16.6
Kiowa.....	F-11	1,792	2,425	1.4	2,425	...	2,425	3,003	...	3,003	-19.2	...	-19.2	
Kit Carson.....	D-11	2,171	6,957	3.2	6,957	2,090	4,867	8,600	...	8,600	-19.1	...	-19.1	
Lake.....	E-5	380	7,101	18.7	4,008	56.4	...	4,008	3,093	1,609	1,484	6,150	4,081	2,069	15.5	-1.8	49.5
La Plata.....	H-3	1,685	19,225	11.4	10,530	54.8	...	10,530	8,695	...	8,695	14,880	7,459	7,421	29.2	41.2	17.2
Larimer.....	A-6	2,614	53,343	20.4	34,761	65.2	...	34,761	18,582	3,758	14,824	43,554	21,710	21,844	22.5	60.1	-14.9
Las Animas.....	H-9	4,794	19,983	4.2	10,691	53.5	...	10,691	9,292	...	9,292	25,902	12,204	13,698	-22.9	-12.4	-32.2
Lincoln.....	D-10	2,593	5,310	2.0	5,310	1,811	3,499	5,909	...	5,909	-10.1	...	-10.1	
Logan.....	A-11	1,827	20,392	11.1	10,751	53.0	...	10,751	9,551	...	9,551	17,187	7,534	9,653	18.1	42.7	-1.1
Mesa.....	D-1	3,312	50,715	15.3	23,650	46.6	...	23,650	27,065	1,830	25,235	38,974	14,504	24,470	30.1	63.1	10.6
Mineral.....	H-4	921	424	0.5	424	...	424	698	...	698	-39.3	...	-39.3	
Moffat.....	A-1	4,754	7,061	1.5	3,984	56.4	...	3,984	3,077	...	3,077	5,946	3,080	2,866	18.8	29.4	7.4
Montezuma.....	H-1	2,094	14,024	6.7	6,764	48.2	...	6,764	7,260	...	7,260	9,991	7,311	40.4	152.4	-0.7	
Montrose.....	F-1	2,239	18,286	8.2	5,044	27.6	...	5,044	13,242	1,005	12,237	15,220	4,964	10,256	20.1	1.6	29.1
Morgan.....	B-10	1,282	21,192	16.5	11,000	51.9	...	11,000	10,192	...	10,192	18,074	5,315	12,759	17.3	107.0	-20.1
Otero.....	H-10	1,267	24,128	19.0	12,955	53.7	...	12,955	11,173	1,240	9,933	25,275	11,799	13,476	-4.5	9.8	-17.1
Ouray.....	G-2	540	1,601	3.0	1,601	...	1,601	2,103	...	2,103	-23.9	...	-23.9	
Park.....	D-7	2,166	1,822	0.8	1,822	...	1,822	1,870	...	1,870	-2.6	...	-2.6	
Phillips.....	A-12	680	4,440	6.5	4,440	1,555	2,885	4,924	...	4,924	-9.8	...	-9.8	
Pitkin.....	E-4	974	2,381	2.4	2,381	1,101	1,280	1,646	...	1,646	44.7	...	44.7	
Prowers.....	G-12	1,626	13,296	8.2	7,369	55.4	...	7,369	5,927	1,108	4,819	14,836	6,829	8,007	-10.4	7.9	-26.0
Pueblo.....	F-8	2,401	118,707	49.4	103,336	87.1	103,336	...	15,371	...	15,371	90,188	73,247	16,941	31.6	41.1	-9.3
Rio Blanco.....	B-1	3,263	5,150	1.6	5,150	3,119	2,031	4,719	...	4,719	9.1	...	9.1	
Rio Grande.....	H-5	916	11,160	12.2	3,385	30.3	...	3,385	7,775	1,856	5,919	12,852	3,272	9,580	-13.0	3.5	-18.7
Routt.....	A-4	2,330	5,900	2.5	5,900	1,843	4,057	8,940	...	8,940	-34.0	...	-34.0	
Saguache.....	G-4	3,144	4,473	1.4	4,473	1,600	2,873	5,664	...	5,664	-21.0	...	-21.0	
San Juan.....	H-3	392	849	2.2	849	...	849	1,471	...	1,471	-42.3	...	-42.3	
San Miguel.....	G-1	1,283	2,944	2.3	2,944	...	2,944	2,693	...	2,693	9.3	...	9.3	
Sedgwick.....	A-12	544	4,242	7.8	4,242	1,840	2,402	5,095	...	5,095	-16.7	...	-16.7	
Summit.....	C-6	612	2,073	3.4	2,073	...	2,073	1,135	...	1,135	82.6	...	82.6	
Teller.....	E-7	554	2,495	4.5	2,495	...	2,495	2,734	...	2,734	-9.4	...	-9.4	
Washington.....	B-11	2,525	6,625	2.6	6,625	1,890	4,735	7,520	...	7,520	-11.9	...	-11.9	
Weld.....	A-8	4,004	72,344	18.1	26,314	36.4	26,314	46,030	7,493	38,537	67,504	20,354	47,150	7.2	29.3	-2.4	
Yuma.....	B-12	2,370	8,912	3.8	8,912	4,001	4,911	10,827	...	10,827	-17.7	...	-17.7	

¹ Parts of Adams and Arapahoe annexed to Denver.

Table 7.—POPULATION OF COUNTIES, BY CENSUS COUNTY DIVISIONS: 1960
 ["U" denotes an unincorporated place. Total population of a place located in 2 or more census county divisions appears in table 8]

County and census county division	Population	County and census county division	Population	County and census county division	Population	County and census county division	Population
ADAMS COUNTY¹	120,296	CLEAR CREEK COUNTY	2,793	EL PASO COUNTY--Con.		JEFFERSON COUNTY--Con.	
Brighton div.....	12,824	Georgetown div.....	685	Elmora div.....	6,596	South Jefferson div.....	6,661
Brighton city ¹	7,055	Empire town.....	110	Ivywild (U) (pt.).....	457	Bow Mar town (pt.) ²⁰	162
Commerce Town div.....	28,008	Georgetown town.....	307	Fountain div.....	22,897	Wheatridge div.....	22,964
Commerce Town ¹	8,970	Silver Plume town.....	86	Fountain town ¹³	1,602	Lakeside town.....	28
Derby (U).....	10,124	Idaho Springs div.....	2,108	Security (U).....	9,017	Mountain View town.....	826
East Adams div.....	1,862	Idaho Springs city.....	1,480	Monument div.....	9,422	Wheat Ridge (U).....	21,619
Bennett town.....	287			Palmer town ¹³	204		
North Aurora div.....	22,508	CONEJOS COUNTY	8,428	Pikes Peak div.....	542	KIOWA COUNTY	2,425
Aurora city (pt.) ¹	19,472	Antonito div.....	2,476	Green Mountain Falls town	177	Eads div..... ²¹	1,343
Thornton div.....	15,464	Antonito town.....	1,045	(pt.).....	3,626	Eads town ²¹	929
Thornton Village.....	11,353	Hot Creek div.....	227	Manitou Springs city ¹³		Haswell div.....	346
Westminster div.....	39,630	La Jara div.....	3,524			Haswell town.....	169
Arvada town (pt.) ¹	10	La Jara town.....	724	FREMONT COUNTY	20,196	Sheridan Lake div..... ²¹	736
Federal Heights town.....	391	Sanford town.....	679	Canon City div.....	8,973	Sheridan Lake town ²¹	90
Westminster city ¹	13,850	Manassa div.....	1,714	Canon City ¹⁴	8,373		
		Manassa town.....	831	Cotopaxi div.....	745	KIT CARSON COUNTY	6,957
ALAMOSA COUNTY	10,000	Romeo town.....	339	East Canon div.....	2,510	Burlington div.....	3,363
Alamosa div.....	9,202	Mogote div.....	487	East Canon town.....	1,101	Bethune town.....	70
Alamosa city ²	6,205			Florence div.....	4,139	Burlington town ²²	2,090
Mosca-Hooper div.....	798	COSTILLA COUNTY	4,219	Coal Creek town.....	206	Flagler div.....	1,815
Hooper town.....	58	Blanca div.....	1,200	Florence city ¹⁴	2,821	Flagler town.....	693
		Blanca town.....	233	Rockvale town.....	413	Sibert town.....	210
ARAPAHOE COUNTY³	113,426	San Luis div.....	3,019	Williamsburg town.....	57	Stratton div.....	1,779
Cherry Creek div.....	6,827			Penrose-Portland div.....	1,080	Stratton town.....	680
Cherry Hills Village town ²	1,931	CROWLEY COUNTY	3,978	Portland town.....	73	Vona town.....	130
East Arapahoe div.....	1,827	Ordway div.....	3,291	South Canon div.....	2,689		
Deer Trail town.....	764	Crowley town.....	265	Brookside town.....	163	LAKE COUNTY	7,101
Englewood div.....	45,358	Crowley Springs town.....	263	Lincoln Park (U).....	2,085	Leadville div.....	4,008
Englewood city ³	33,398	Ordway town.....	1,254	Prospect Heights town.....	39	Leadville city.....	4,008
Sheridan city ³	3,559	Sugar City div.....	687			Leadville North div.....	2,457
Littleton div.....	25,947	Sugar City town.....	409	GARFIELD COUNTY	12,017	Climax (U).....	1,609
Bow Mar town (pt.) ³	586			Glenwood Springs div.....	5,949	Leadville South div.....	636
Greenwood Village town ³	572	GUSTER COUNTY	1,305	Carbondale town.....	612		
Littleton town ³	13,670	Westcliffe div.....	1,305	Glenwood Springs city ¹⁵	3,637	LA FLATA COUNTY	19,225
South Aurora div.....	33,467	Silver Cliff town.....	153	Grand Valley div.....	847	Bayfield div.....	1,449
Aurora city (pt.) ³	29,076	Westcliffe town.....	306	Grand Valley town.....	245	Bayfield town.....	322
Glendale town ³	468			New Castle div.....	1,902	Durango div.....	14,733
		DELTA COUNTY	15,602	New Castle town ¹⁵	447	Durango city ²³	10,530
ARCHULETA COUNTY	2,629	Cedarredge div.....	2,868	Silt town ¹⁵	384	Ignacio div.....	2,207
Arboles div.....	455	Cedarredge town.....	549	Rifle div.....	3,319	Ignacio town ²³	609
Pagoosa Springs div.....	2,174	Orchard City town.....	1,021	Rifle town ¹⁵	2,135	Red Mesa div.....	836
Pagoosa Springs town ⁴	1,374	Delta div.....	7,329			LARIMER COUNTY	53,343
		Delta city ⁸	3,832	GILPIN COUNTY	685	Berthoud div.....	2,020
BACA COUNTY	6,310	Hotchkiss div.....	2,733	Central City div ¹⁶	685	Berthoud town ²⁴	1,014
Campo div.....	891	Crawford town.....	147	Black Hawk city.....	171	Estes Park div.....	2,355
Campo town.....	235	Hotchkiss town ⁸	626	Central City town.....	250	Estes Park town ²⁴	1,175
Pritchett div.....	752	Paonia div.....	2,672	GRAND COUNTY	3,557	Fort Collins div.....	25,109
Pritchett town.....	247	Paonia town ⁸	1,083	Granby div.....	2,340	Fort Collins city ²⁴	25,027
Springfield div.....	2,558			Fraser town ¹⁷	253	Fort Collins North div.....	4,827
Springfield town.....	1,791	DENVER COUNTY⁹	493,887	Granby town ¹⁷	503	Fort Collins West (U).....	1,569
Vilas town.....	107	Denver city ⁹	493,887	Grand Lake town ¹⁷	170	Fort Collins South div.....	1,833
Walsh div.....	2,109			Hot Sulphur Springs town.....	237	Livemore div.....	965
Two Buttes town.....	111	DOLORES COUNTY	2,196	Kremmling div.....	1,217		
Walsh town.....	856	Dove Creek div.....	1,794	Kremmling town.....	576	Loveland div.....	13,170
		Dove Creek town ¹⁰	986	GUNNISON COUNTY¹⁸	5,477	Loveland city ²⁴	9,734
BENT COUNTY	7,419	Rico div.....	402	Crested Butte div.....	338	Timnath div.....	1,458
Las Animas div.....	5,988	Rico town.....	353	Crested Butte town.....	289	Timnath town.....	150
Las Animas city ²	3,402			Gunnison div.....	4,668	Wellington div.....	1,606
McClave div.....	955	DOUGLAS COUNTY	4,816	Gunnison town ¹⁸	3,477	Wellington town.....	532
Purgatoire Valley div.....	476	Castle Rock div.....	2,046	Pitkin town.....	94		
		Castle Rock town ¹¹	1,152	Sapinero div.....	171	LAS ANIMAS COUNTY²⁵	19,283
BOULDER COUNTY	74,254	Parker div.....	1,092	Somerset div.....	300	Aguilar div.....	1,336
Bald Mountain div.....	1,508	Sedalia div.....	1,678	Marble town.....	5	Aguilar town.....	777
Jamestown town.....	107			HINSDALE COUNTY	208	Branson div.....	360
Nederland town.....	272	EAGLE COUNTY	4,677	Lake City div.....	208	Branson town.....	124
Ward town.....	9	Basalt div.....	454	Lake City town.....	106	Kim div.....	717
Boulder div.....	37,803	Basalt town ¹²	213			Model div.....	384
Boulder city ⁶	37,718	Eagle-Gypsum div.....	1,929	HUERFANO COUNTY	7,867	Trinidad div..... ²⁵	10,691
Boulder Rural div.....	6,449	Eagle town ¹²	546	Gardner div.....	683	Trinidad city ²⁵	10,691
LaFayette-Louisville div.....	11,221	Gypsum town ¹²	358	La Veta div.....	1,033	Trinidad Rural div.....	4,438
Broomfield Heights (U).....	4,535	Gypsum town ¹²	358	La Veta town.....	632	Cokedale town..... ²⁵	219
Lafayette city ⁶	2,612	Minturn-Red Cliff div.....	2,294	Walsenburg div.....	6,151	Starkville town..... ²⁵	261
Louisville town ⁶	2,073	Minturn town.....	662	Walsenburg city ¹⁹	5,071	Weston div.....	2,057
Superior town.....	173	Red Cliff town.....	586				
Longmont div.....	15,900	ELBERT COUNTY	3,708	LINCOLN COUNTY	5,310	Arriba div.....	737
Longmont city ⁶	11,489	Agate div.....	543	Gardner div.....	683	Arriba town.....	296
Upper St. Vrain div.....	1,373	Kiowa div.....	1,790	La Veta div.....	1,033	Hugo div.....	1,288
Lyons town.....	706	Elizabeth town.....	326	La Veta town.....	632	Hugo town ²⁸	811
		Kiowa town.....	195	Walsenburg div.....	6,151	Karval div.....	850
CHAFFEE COUNTY	8,298	Simla div.....	1,375	Walsenburg city ¹⁹	5,071	Limon div.....	2,435
Buena Vista div.....	2,188	Simla town.....	450			Genoa town ²⁶	185
Buena Vista town ⁷	1,806			JACKSON COUNTY	1,758	Limon town ²⁶	1,811
Salida div.....	6,110	EL PASO COUNTY	143,742	Walden div.....	1,758		
Foncha Springs town.....	201	Black Forest-Peyton div.....	10,268	Walden town.....	809	LOGAN COUNTY	20,302
Salida city ⁷	4,560	Calhan town ¹³	347			Crook div.....	1,029
		Ramah town.....	109	JEFFERSON COUNTY	127,520	Crook town.....	209
CHEYENNE COUNTY	2,789	Cheyenne-Mountain div.....	17,713	Alameda div.....	10,854	Fleming div.....	1,903
Cheyenne Wells div.....	1,705	Ivywild (U) (pt.).....	10,608	Arvada div.....	27,679	Fleming town.....	384
Cheyenne Wells town.....	1,020	Colorado Springs div..... ¹³	70,470	Arvada town (pt.) ²⁰	19,232	Merino div.....	1,222
Kit Carson div.....	1,084	Colorado Springs city.....	70,194	Golden div.....	18,839	Merino town.....	268
Kit Carson town.....	356	Drennan-Yoder div.....	1,200	Golden city ²⁰	7,118	Peetz div..... ²⁷	713
				Cheyenne-Mountain ²⁰	426	Peetz town.....	218
				Lakewood div.....	40,523	Sterling div.....	15,435
				Edgewater town ²⁰	4,314	Thiff town.....	204
				Lakewood (U).....	19,338	Sterling city ²⁷	10,751

See footnotes at end of table, p. 12.

Table 7.—POPULATION OF COUNTIES, BY CENSUS COUNTY DIVISIONS: 1960—Con.
 ["U" denotes an unincorporated place. Total population of a place located in 2 or more census county divisions appears in table 8]

County and census county division	Population	County and census county division	Population	County and census county division	Population	County and census county division	Population
MESA COUNTY.....	50,715	OTERO COUNTY--Con.		RIO GRANDE COUNTY.....	11,160	WASHINGTON COUNTY.....	6,625
Clifton div.....	1,935	La Junta div.....	10,712	Del Norte div.....	3,227	Akron div.....	3,218
Collbran div.....	1,569	La Junta city ³³	8,026	Del Norte town.....	1,856	Akron town ⁴³	1,890
Collbran town.....	310	Sprink town.....	348	Monte Vista div.....	6,240	Cope div.....	915
De Beque div.....	344	Manzanola div.....	1,424	Monte Vista city ³⁹	3,385	Landon div.....	1,046
De Beque town.....	172	Manzanola town.....	562	Sargent div.....	1,693	Otis div.....	1,446
Fruita div.....	4,934	Rocky Ford div.....	7,398			Otis town.....	568
Fruita town.....	1,830	Rocky Ford city ³³	4,929	ROUTT COUNTY.....	5,900		
Glade Park-Gateway div.....	824	Timpas div.....	174	Hayden div.....	1,237	WELD COUNTY.....	72,344
Grand Junction div.....	18,694			Hayden town.....	764	Ault div.....	4,074
Grand Junction city ²⁸	18,694	OURAY COUNTY.....	1,601	Oak Creek div..... ⁴⁰	1,234	Ault town.....	799
Grand Junction East div.....	7,154	Ouray div.....	1,601	Oak Creek town..... ⁴⁰	666	Nunn town.....	228
Grand Junction West div.....	2,771	Ironton town.....	1	Steamboat Springs div.....	2,736	Pierce town.....	424
Orchard Mesa div.....	6,481	Ouray city.....	785	Steamboat Springs town.....	1,843	Eaton div.....	5,098
Orchard Mesa (U).....	4,956	Portland town.....	6	Yampa div.....	693	Eaton town ⁴⁶	1,267
Palisade div.....	2,757	Rigway town.....	254	Yampa town.....	312	Severance town.....	70
Palisade town ²⁸	860					Erie div.....	1,669
Redlands div.....	2,741	PARK COUNTY.....	1,822	SAGUACHE COUNTY.....	4,473	Erie town ⁴⁶	875
White Water-Kahnah Creek div.....	511	Fairplay div.....	1,587	Center div.....	2,906	Evans div.....	6,553
		Alma town.....	107	Center town ⁴¹	1,600	Evans town ⁴⁶	1,453
MINERAL COUNTY.....	424	Fairplay town.....	404	Cochetopa div.....	138	Garden City town.....	129
Creede div.....	424	Lake George div.....	235	Saguache div.....	1,429	Rosedale town ⁴⁶	70
Creede town.....	350	Freshwater town.....	15	Bonanza town.....	19	Fort Lupton div.....	5,222
				Crestome town.....	51	Fort Lupton town ⁴⁶	2,154
MOFFAT COUNTY.....	7,061	PHILLIPS COUNTY.....	4,440	Moffat town.....	104	Frederick div.....	2,172
Artesia div.....	452	Haxtun div.....	1,855	Saguache town.....	722	Deacon town.....	302
Artesia town.....	318	Haxtun town ³	990			Firestone town.....	276
Craig div.....	6,062	Paoli town.....	81	SAN JUAN COUNTY.....	849	Frederick town.....	595
Craig city ²⁹	3,984	Holyoke div.....	2,585	Silverton div.....	849	Gill div.....	2,071
Maybell-Powder Wash div.....	547	Holyoke town ³⁴	1,555	Bureka town.....	...	Greeley div..... ⁴⁵	26,514
				Silverton town.....	822	Greeley city ⁴⁶	26,514
MONTEZUMA COUNTY.....	14,024	PITKIN COUNTY.....	2,381			Grover div.....	133
Cortez div.....	9,440	Aspen div.....	2,381	SAN MIGUEL COUNTY.....	2,944	Grover town.....	133
Cortez town ³⁶	6,764	Aspen town ³⁵	1,101	Gladel div.....	1,095	Johnstown-Milliken div.....	4,685
Dolores div.....	1,598			Norwood div.....	957	Johnstown town.....	976
Dolores town ³⁶	805	PROWERS COUNTY.....	13,296	Norwood town.....	443	Mead town.....	192
Mancos div.....	1,574	Granada div.....	1,346	Telluride div.....	892	Milliken town.....	630
Mancos town ³⁶	832	Granada town.....	593	Ophir town.....	...	Keesburg-Hudson div.....	3,067
Pleasant View div.....	527	Holly div.....	2,042	Sawpit town ⁴²	30	Hudson town.....	430
Ute Mountain div.....	885	Hartman town.....	164	Telluride city.....	677	Keesburg town.....	409
		Holly town.....	1,108			Kersey div.....	1,607
MONTROSE COUNTY.....	18,286	Lamar div.....	7,369	SEDGWICK COUNTY.....	4,242	Kersey town.....	378
Montrose div.....	9,424	Lamar city ³⁶	7,369	Julesburg div.....	3,433	La Salle-Gilcrest div.....	3,585
Montrose city ³¹	5,044	Lamar Rural div.....	1,793	Julesburg town ³	1,840	Gilcrest town ⁴⁶	357
Nucla div.....	5,475	Willey town.....	383	Ovid town.....	571	La Salle town ⁴⁶	1,070
Naturita town ³¹	979	Two Butte Creek div.....	746	Sedgwick town.....	299	Platteville div.....	1,785
Nucla town ³¹	906			Table Land div.....	809	Platteville town.....	582
Uravan (U).....	1,005	PUEBLO COUNTY.....	118,707			Raymer div.....	1,000
Olathe div.....	3,387	Avondale div.....	3,144	SUMMIT COUNTY.....	2,073	Keota town.....	13
Olathe town.....	773	Boone div..... ³⁷	1,335	Breckenridge div.....	2,073	Raymer town.....	91
		Boone town ³⁷	548	Breckenridge town.....	393	Windsor div.....	2,788
MORGAN COUNTY.....	21,192	Eden div.....	5,413	Dillon town.....	814	Windsor town.....	1,509
Brush div.....	6,660	Huerfano Valley div.....	828	Frisco town.....	316		
Brush town ³²	3,621	Pueblo div..... ³⁷	91,184	Montezuma town.....	17	YUMA COUNTY.....	8,912
Hillrose town.....	157	Pueblo Southwest div.....	5,991	Recen town.....	74	South Divide div.....	1,460
Fort Morgan div.....	11,793	Rye town ³⁷	179			Wray div.....	3,850
Fort Morgan city ³²	7,379	St. Charles Mesa div.....	7,507	TELLER COUNTY.....	2,495	Wray town.....	2,082
Log Lane Village town ³²	310	Turkey Creek div.....	3,305	Cripple Creek div.....	1,240	Yuma div.....	3,602
Weldona div.....	709			Cripple Creek city.....	614	Eekley town.....	207
Wiggins div.....	2,030	RIO BLANCO COUNTY.....	5,150	Victor city.....	434	Yuma town ⁴⁷	1,919
		Meeker div.....	2,619	Divide div.....	1,255		
OTERO COUNTY.....	24,128	Meeker town ³⁸	1,655	Green Mountain Falls town.....	2		
Cheraw div.....	2,277	Rangely div.....	2,531	(pt.).....	2		
Cheraw town.....	173	Rangely town ³⁸	1,464	Woodland Park town ⁴⁴	666		
Fowler div.....	2,143						
Fowler town ³³	1,240						

¹ ADAMS.--Part of Adams County annexed to Denver County coextensive with Denver city. Annexations to Westminster, Aurora, and Brighton cities and Arvada town, Thornton village and Commerce Town incorporated since 1950. Westminster town changed to city since 1950.
² ALAMOSA.--Annexations to Alamosa city.
³ ARAPAHOE.--Part of Arapahoe County annexed to Denver County coextensive with Denver city. Annexations to Aurora, Englewood, and Sheridan cities, Cherry Hills Village and Littleton towns. Sheridan town changed to city since 1950. Glendale, Greenwood Village, and Bow Mar towns incorporated since 1950.
⁴ ARCHULETA.--Annexations to Pagosa Springs town.
⁵ BENT.--Annexations to Las Animas city.
⁶ BOULDER.--Annexations to Longmont and Lafayette cities and Louisville town. Lafayette town changed to city since 1950. Annexations to Boulder city.
⁷ CHAFFEE.--Annexations to Buena Vista town and Salida city.
⁸ DELTA.--Annexations to Paonia and Hotchkiss towns and Delta city.
⁹ DENVER.--Parts of Adams and Arapahoe Counties annexed to Denver County coextensive with Denver city.
¹⁰ DOLORES.--Annexations to Dove Creek town.
¹¹ DOUGLAS.--Annexation to Castle Rock town.
¹² EAGLE.--Annexations to Eagle, Gypsum, and Basalt towns.
¹³ EL PASO.--Annexations to Manitou Springs and Colorado Springs cities and Galvan, Monument, and Fountain towns. Manitou Springs town changed to city since 1950.
¹⁴ FREMONT.--Canon City annexed to South Canon town and other area. Annexations to Florence city.
¹⁵ GARFIELD.--Annexations to Glenwood Springs city, New Castle, Silt, and Rifle towns.
¹⁶ GILPIN.--Nevadaville town returned separately in 1950.
¹⁷ GRAND.--Annexations to Granby and Grand Lake towns. Fraser town incorporated since 1950.
¹⁸ GUNNISON.--Ohio City town disincorporated prior to 1950; information received too late to exclude from 1950 tabulations. Annexation to Gunnison town.
¹⁹ HUERFANO.--Annexations to Walsenburg city.
²⁰ JEFFERSON.--Annexations to Arvada, Edgewater, and Morrison towns. Bow Mar town incorporated since 1950. Annexations to and detachments from Golden city.

²¹ KIOWA.--Annexations to Eads town. Sheridan Lake town incorporated since 1950.
²² KIT CARSON.--Annexations to and detachment from Burlington town.
²³ LA PLATA.--Annexations to Durango city and Ignacio town.
²⁴ LARIMER.--Annexations to Fort Collins and Loveland cities and Berthoud and Estes Park towns.
²⁵ LAS ANIMAS.--Delagua town disincorporated since 1950. Annexations to Trinidad city. Starkville town incorporated since 1950.
²⁶ LINCOLN.--Annexations to Limon, Genoa, and Hugo towns.
²⁷ LOGAN.--Annexations to Peets town and Sterling city.
²⁸ MESA.--Annexations to Palisade town and Grand Junction city.
²⁹ MOFFAT.--Annexations to Craig city. Craig town changed to city since 1950.
³⁰ MONTEZUMA.--Annexations to Dolores and Mancos towns and Cortez city. Cortez town changed to city since 1950.
³¹ MONTROSE.--Annexations to Nucla town and Montrose city. Naturita town incorporated since 1950.
³² MORGAN.--Annexation to Brush town. Annexation to Fort Morgan city. Log Lane Village town incorporated since 1950.
³³ OTERO.--Annexations to La Junta and Rocky Ford cities and Fowler town.
³⁴ PHILLIPS.--Detachment from Holyoke town. Annexation to Haxtun town.
³⁵ PITKIN.--Annexation to Aspen town.
³⁶ PROWERS.--Annexations to Lamar city.
³⁷ PUEBLO.--Boone town incorporated since 1950. Annexation to Rye town. Annexations to Pueblo city.
³⁸ RIO BLANCO.--Annexation to Meeker and Rangely towns.
³⁹ RIO GRANDE.--Annexations to Monte Vista city.
⁴⁰ ROUTT.--Annexation to Oak Creek town.
⁴¹ SAGUACHE.--Annexation to Center town.
⁴² SAN MIGUEL.--Sawpit town not returned separately in 1950.
⁴³ SEDGWICK.--Detachment from Julesburg town.
⁴⁴ TELLER.--Annexation to Woodland Park town.
⁴⁵ WASHINGTON.--Annexation to Akron town.
⁴⁶ WELD.--Annexations to Eaton, Evans, Rosedale, La Salle, Fort Lupton, and Erie towns and Greeley city. Detachment from Gilcrest town.
⁴⁷ YUMA.--Annexation to Yuma town.

Table 8.—POPULATION OF ALL INCORPORATED PLACES AND OF UNINCORPORATED PLACES OF 1,000 OR MORE: 1940 TO 1960

["U" denotes an unincorporated place. Asterisk (*) denotes an incorporated place under 2,500 located in an urbanized area]

Place	County	1960	1950	1940	Place	County	1960	1950	1940
Aguilar.....	Las Animas.....	777	1,038	1,397	Fowler.....	Otero.....	1,240	1,025	922
Alcron.....	Washington.....	1,890	1,605	1,417	Fraser.....	Grand.....	253
Alamosa.....	Alamosa.....	6,205	5,354	5,613	Frederick.....	Weld.....	595	599	652
Alma.....	Park.....	107	149	469	Freshwater.....	Park.....	15	20	26
Antonito.....	Conejos.....	1,045	1,255	1,220	Frisco.....	Summit.....	316	87	60
Arriba.....	Lincoln.....	296	367	286	Fruita.....	Mesa.....	1,830	1,463	1,466
Artesia.....	Moffat.....	318	281	...	Garden City.....	Weld.....	129	104	87
Arvada.....	Adams.....	19,242	Genoa.....	Lincoln.....	185	297	214
Aspen.....	Jefferson.....	1,101	916	777	Georgetown.....	Clear Creek.....	307	329	391
Ault.....	Pitkin.....	799	866	761	Gilcrest.....	Weld.....	357	429	352
Aurora.....	Adams.....	48,548	11,421	3,437	Glendale.....	Arapahoe.....	468
Basalt.....	Kit Carson.....	213	173	212	Glendon Springs.....	Garfield.....	3,237	2,412	2,253
Bayfield.....	La Plata.....	322	335	372	Golden.....	Jefferson.....	7,118	5,238	3,175
Bennett.....	Adams.....	287	272	199	Granada.....	Prowers.....	551	551	342
Berthoud.....	Larimer.....	1,014	867	811	Granby.....	Grand.....	503	463	251
Bethune.....	Kit Carson.....	70	71	79	Grand Junction.....	Mesa.....	18,694	14,504	12,479
Black Hawk.....	Gilpin.....	171	166	289	Grand Lake.....	Grand.....	170	309	...
Blanca.....	Costilla.....	233	376	407	Grand Valley.....	Garfield.....	245	296	230
Bonanza.....	Saguache.....	19	51	140	Greeley.....	Weld.....	26,314	20,354	15,995
Boone.....	Pueblo.....	548	Green Mountain Falls.....	El Paso.....	179	106	87
Boulder.....	Boulder.....	37,718	19,999	12,958	Greenwood Village.....	Arapahoe.....	572
Bow Mar*.....	Arapahoe.....	748	Crover.....	Weld.....	133	146	137
Branson.....	Jefferson.....	124	157	250	Gunnison.....	Gunnison.....	3,477	2,770	2,177
Breckenridge.....	Summit.....	393	296	381	Eagle.....	Gunnison.....	358	345	245
Brighton.....	Adams.....	7,055	4,336	4,029	Hartman.....	Prowers.....	164	181	148
Brookside.....	Fremont.....	163	175	196	Haswell.....	Kiowa.....	163	163	163
Broomfield Heights (U).....	Boulder.....	4,535	Haxton.....	Phillips.....	990	1,006	985
Brush.....	Morgan.....	3,621	2,431	2,481	Hayden.....	Rocky.....	764	767	640
Buena Vista.....	Chaffee.....	1,806	783	779	Hillrose.....	Morgan.....	157	190	177
Burlington.....	Kit Carson.....	2,090	2,247	1,280	Holly.....	Prowers.....	1,108	1,236	864
Calhan.....	El Paso.....	347	375	352	Holyoke.....	Phillips.....	1,555	1,558	1,150
Campo.....	Baca.....	235	266	...	Hooper.....	Alamosa.....	58	103	170
Canon City.....	Fremont.....	8,973	6,345	6,690	Hotchkiss.....	Delta.....	626	715	653
Carbondale.....	Garfield.....	612	441	437	Hot Sulphur Springs.....	Grand.....	237	263	235
Castle Rock.....	Douglas.....	1,152	741	580	Hudson.....	Weld.....	430	365	295
Cedaredge.....	Delta.....	549	574	556	Hugo.....	Lincoln.....	811	943	852
Center.....	Saguache.....	1,600	2,024	1,515	Idaho Springs.....	Clear Creek.....	1,480	1,769	2,112
Central City.....	Gilpin.....	250	371	706	Ignacio.....	La Plata.....	609	526	555
Cheraw.....	Otero.....	173	174	184	Iliff.....	Logan.....	204	235	322
Cherry Hills Village*.....	Arapahoe.....	1,931	750	...	Ironton.....	Ourey.....	1	6	...
Cheyenne Wells.....	Cheyenne.....	1,020	1,154	695	Ivywild (U).....	El Paso.....	11,065	2,849	...
Climax (U).....	Lake.....	1,609	Jamestown.....	Boulder.....	107	118	190
Coal Creek.....	Fremont.....	206	195	261	Johnstown.....	Weld.....	976	897	961
Cokedale.....	Las Animas.....	219	214	...	Julesburg.....	Sedgwick.....	1,840	1,951	1,619
Colbran.....	Mesa.....	310	237	301	Keenesburg.....	Weld.....	409	432	284
Colorado Springs.....	El Paso.....	70,194	45,472	36,789	Keota.....	Weld.....	13	21	34
Commerce Town.....	Adams.....	8,970	Kersey.....	Weld.....	378	304	268
Cortez.....	Montezuma.....	6,764	2,680	1,778	Kiowa.....	Elbert.....	195	173	195
Craig.....	Moffat.....	3,984	3,080	2,123	Kit Carson.....	Cheyenne.....	356	379	333
Crawford.....	Delta.....	147	170	221	Kremmling.....	Grand.....	576	623	567
Creede.....	Mineral.....	350	503	670	Lafayette.....	Boulder.....	2,612	2,090	2,052
Crested Butte.....	Gunnison.....	289	730	1,145	La Jara.....	Conejos.....	724	912	897
Crestone.....	Saguache.....	51	72	172	La Junta.....	Otero.....	8,026	7,712	7,040
Cripple Creek.....	Teller.....	614	853	2,358	Lake City.....	Hinsdale.....	106	141	185
Crook.....	Logan.....	209	259	236	Lakeside*.....	Jefferson.....	28	46	39
Crowley.....	Crowley.....	265	379	318	Lakewood (U).....	Jefferson.....	19,338
Dacono.....	Weld.....	302	258	296	Lamar.....	Prowers.....	7,369	6,829	4,445
De Beque.....	Mesa.....	172	253	280	La Salle.....	Weld.....	1,070	797	755
Deer Trail.....	Arapahoe.....	764	421	387	Las Animas.....	Bent.....	3,402	3,223	3,232
Del Norte.....	Rio Grande.....	1,856	2,048	1,923	La Veta.....	Huerfano.....	632	701	897
Delta.....	Delta.....	3,832	4,097	3,717	Leadville.....	Lake.....	4,008	4,081	4,774
Denver.....	Denver.....	493,887	415,786	322,412	Limon.....	Lincoln.....	1,811	1,471	1,053
Derby (U).....	Adams.....	10,124	2,840	...	Lincoln Park (U).....	Fremont.....	2,085	1,345	...
Dillon.....	Summit.....	814	191	161	Littleton.....	Arapahoe.....	13,670	3,378	2,244
Dolores.....	Montezuma.....	805	729	804	Log Lane Village.....	Morgan.....	310
Dove Creek.....	Dolores.....	986	702	418	Longmont.....	Boulder.....	11,489	8,099	7,406
Durango.....	La Plata.....	10,530	7,459	5,887	Louisville.....	Boulder.....	2,073	1,978	2,023
Eads.....	Kiowa.....	929	1,015	700	Loveland.....	Larimer.....	9,734	6,773	6,145
Eagle.....	Eagle.....	546	445	518	Iyons.....	Boulder.....	706	689	654
East Canon.....	Fremont.....	1,101	761	699	Manassa.....	Conejos.....	831	832	1,008
Eaton.....	Weld.....	1,267	1,276	1,322	Manitou Springs.....	Montezuma.....	832	785	748
Rockley.....	Yuma.....	207	295	358	Manzanola.....	El Paso.....	3,626	2,580	1,462
Edgewater.....	Jefferson.....	4,314	2,580	1,648	Marble.....	Otero.....	562	531	...
Elizabeth.....	Elbert.....	326	253	275	Mead.....	Gunnison.....	5	8	240
Empire.....	Clear Creek.....	110	228	174	Meeker.....	Weld.....	192	186	191
Englewood.....	Arapahoe.....	33,398	16,869	9,680	Merino.....	Rio Blanco.....	1,655	1,658	1,399
Erie.....	Weld.....	875	937	1,019	Milliken.....	Logan.....	268	209	259
Estes Park.....	Larimer.....	1,175	1,617	994	Minturn.....	Weld.....	630	510	531
Eureka.....	San Juan.....	...	13	7	Monte Vista.....	Eagle.....	662	509	596
Evans.....	Weld.....	1,453	862	792	Montezuma.....	Saguache.....	104	109	149
Fairplay.....	Park.....	404	476	739	Montrose.....	Rio Grande.....	3,385	3,272	3,208
Federal Heights*.....	Adams.....	391	173	...	Monument.....	Summit.....	17	48	59
Firestone.....	Weld.....	276	297	262	Morrison.....	Montrose.....	5,044	4,964	4,764
Flagler.....	Kit Carson.....	693	793	506	Nederland.....	El Paso.....	204	126	175
Fleming.....	Logan.....	384	377	400	New Castle.....	Jefferson.....	426	306	216
Florence.....	Fremont.....	2,821	2,773	2,632	Norwood.....	Jefferson.....	826	878	711
Fort Collins.....	Larimer.....	25,027	14,937	12,251	Natura.....	Montrose.....	979
Fort Collins West (U).....	Larimer.....	1,569	Nederland.....	Boulder.....	272	266	384
Fort Lupton.....	Weld.....	2,194	1,907	1,692	New Castle.....	Garfield.....	447	483	484
Fort Morgan.....	Morgan.....	7,379	5,315	4,884	Norwood.....	San Miguel.....	443	294	412
Fountain.....	El Paso.....	1,602	713	571	Nucla.....	Montrose.....	906	457	361
					Nunn.....	Weld.....	228	182	190

Table 8.—POPULATION OF ALL INCORPORATED PLACES AND OF UNINCORPORATED PLACES OF 1,000 OR MORE: 1940 TO 1960—Con.

["U" denotes an unincorporated place. Asterisk (*) denotes an incorporated place under 2,500 located in an urbanized area]

Place	County	1960	1950	1940	Place	County	1960	1950	1940
Oak Creek	Routt	666	1,488	1,769	Sedgwick	Sedgwick	299	332	373
Olathe	Montrose	773	810	705	Seibert	Kit Carson	210	346	249
Olney Springs	Crowley	263	279	260	Severance	Weld	70	108	138
Ophir	San Miguel	...	2	2	Sheridan	Arapahoe	3,559	1,715	712
Orchard City	Delta	1,021	956	865	Sheridan Lake	Kiowa	90
Orchard Mesa (U)	Mesa	4,956	Silt	Garfield	384	361	359
Ordway	Crowley	1,254	1,290	1,150	Silver Cliff	Custer	153	217	309
Otis	Washington	568	532	498	Silver Plume	Clear Creek	86	136	139
Ourray	Ourray	785	1,039	951	Silverton	San Juan	822	1,375	1,127
Ovid	Sedgwick	571	664	687	Simla	Elbert	450	424	421
Pagosa Springs	Archuleta	1,374	1,379	1,591	Springfield	Baca	1,791	2,041	1,082
Palisade	Mesa	860	861	855	Starkville	Las Animas	261
Palmer Lake	El Paso	542	263	269	Steamboat Springs	Routt	1,843	1,913	1,613
Paoli	Phillips	81	91	85	Sterling	Logan	10,751	7,534	7,411
Peonia	Delta	1,083	1,117	1,117	Stratton	Kit Carson	680	720	623
Peetz	Logan	218	232	207	Sugar City	Crowley	409	527	565
Pierce	Weld	424	372	343	Superior	Boulder	173	134	205
Pitkin	Gunnison	94	152	156	Swink	Otero	348	336	374
Platteville	Weld	582	570	561	Telluride	San Miguel	677	1,101	1,337
Poncha Springs	Chaffee	201	114	94	Thornton	Adams	11,393
Portland	Fremont	73	205	377	Timnath	Larimer	150	177	147
Portland	Ourray	6	16	...	Trinidad	Las Animas	10,691	12,204	13,223
Pritchett	Baca	247	286	495	Two Buttes	Baca	111	121	158
Prospect Heights	Fremont	39	50	51	Uranan (U)	Montrose	1,005
Pueblo	Pueblo	91,181	63,685	52,162	Victor	Teller	434	684	1,784
Ramah	El Paso	109	142	186	Vilas	Baca	107	132	129
Rangely	Rio Blanco	1,464	808	...	Vona	Kit Carson	120	209	229
Raymer	Weld	91	130	169	Walden	Jackson	809	696	668
Recon	Summit	74	53	101	Walsenburg	Huerfano	5,071	5,596	5,855
Red Cliff	Eagle	586	556	715	Walsh	Baca	856	897	406
Rico	Dolores	353	212	388	Ward	Boulder	9	10	118
Ridgway	Duray	254	209	354	Wellington	Larimer	532	541	465
Rifle	Garfield	2,135	1,525	1,373	Westcliffe	Custer	306	390	429
Rockvale	Fremont	413	380	575	Westminster	Adams	13,850	1,686	534
Rocky Ford	Otero	4,929	4,087	3,494	Wheat Ridge (U)	Jefferson	21,619
Romeo	Conejos	339	404	392	Wiley	Prowers	383	417	413
Rosedale	Weld	70	57	...	Williamsburg	Fremont	57	65	97
Rye	Pueblo	179	166	163	Windsor	Weld	1,509	1,548	1,811
Saguache	Saguache	722	1,024	1,219	Woodland Park	Teller	666	391	372
Salida	Chaffee	4,560	4,553	4,969	Wray	Yuma	2,082	2,198	2,061
Sanford	Conejos	679	666	736	Yampa	Routt	312	421	426
Sawpit	San Miguel	30	Yuma	Yuma	1,919	1,908	1,606
Security (U)	El Paso	9,017					

¹ Sawpit town not returned separately in 1950.

Table 9.—1960 POPULATION OF AREAS ANNEXED BETWEEN 1950 AND 1960 BY INCORPORATED PLACES HAVING 2,500 INHABITANTS OR MORE IN 1950

[Minus sign (-) denotes decrease]

Incorporated place	1960 population			1950 population, total	Increase, 1950 to 1960, in 1950 area	Incorporated place	1960 population			1950 population, total	Increase, 1950 to 1960, in 1950 area
	Total	In 1950 area	In annexed area				Total	In 1950 area	In annexed area		
Alamosa	6,205	4,380	1,825	5,354	-974	Greeley	26,314	21,210	5,104	20,354	856
Aurora	48,548	26,707	21,841	11,421	15,286	Gunnison	3,477	3,472	5	2,770	702
Boulder	37,718	21,600	16,118	19,999	1,601	La Junta	8,026	7,414	612	7,712	-298
Brighton	7,055	5,074	1,981	4,336	738	Lamar	7,369	7,333	36	6,829	504
Canon City	8,973	7,281	1,692	6,345	936	Las Animas	3,402	3,107	295	3,223	-116
Colorado Springs	70,194	47,491	22,703	45,472	2,019	Littleton	13,670	5,681	7,989	3,378	2,303
Cortez	6,764	3,219	3,545	2,680	539	Longmont	11,489	8,568	2,921	8,099	469
Craig	3,984	3,682	302	3,080	602	Loveland	9,734	7,387	2,347	6,773	614
Delta	3,832	3,832	...	4,097	-265	Manitou Springs	3,626	3,500	126	2,580	920
Denver	493,887	455,604	38,283	415,786	39,818	Monte Vista	3,385	3,097	288	3,272	-175
Durango	10,530	8,586	1,944	7,459	1,127	Montrose	5,044	4,771	273	4,964	-193
Edgewater	4,314	3,987	327	2,580	1,407	Pueblo	91,181	67,045	24,136	63,685	3,360
Englewood	33,398	22,374	11,024	16,869	5,505	Rocky Ford	4,929	4,331	598	4,087	244
Florence	2,821	2,791	30	2,773	18	Salida	4,560	4,551	9	4,553	-2
Fort Collins	25,027	14,762	10,265	14,937	-175	Sterling	10,751	9,737	1,014	7,534	2,203
Fort Morgan	7,379	5,862	1,517	5,315	547	Trinidad	10,691	9,956	735	12,204	-2,248
Golden	7,118	6,753	365	5,238	1,515	Walsenburg	5,071	5,064	7	5,596	-532
Grand Junction	18,694	14,497	4,197	14,504	-7						

Table 10.—POPULATION OF URBANIZED AREAS: 1960 AND 1950

Area	1960	1950	Area	1960	1950
COLORADO SPRINGS (COLO.) URBANIZED AREA			DENVER (COLO.) URBANIZED AREA--Con.		
The area.....	100,220	(1)	Arapahoe County (part)--Con.		
Colorado Springs city.....	70,194	...	Littleton division (part).....	22,789	(3)
Outside central city.....	30,026	...	Bow Mar town (part).....	586	(3)
The area includes the following census county divisions and parts of census county divisions:			Littleton town.....	13,670	3,378
El Paso County (part).....	100,220	...	South Aurora division (part).....	30,447	...
Black Forest-Peyton division (part).....	5,724	...	Aurora city (part).....	29,076	4,558
Chayenne-Mountain division (part).....	14,993	...	Glendale town.....	468	(2)
Irywild (U) (part).....	10,608	...	Denver County.....	493,887	415,786
Colorado Springs division.....	70,470	...	Denver city.....	493,887	415,786
Elanere division (part).....	70,194	...	Jefferson County (part).....	106,929	225,748
Irywild (U) (part).....	4,900	...	Alameda division (part).....	8,212	...
Monument division (part).....	398	...	Arvada division (part).....	25,891	...
Pikes Peak division (part).....	3,735	...	Arvada town (part).....	19,232	2,359
Manitou Springs city.....	3,626	...	Golden division (part).....	9,668	(4)
DENVER (COLO.) URBANIZED AREA			Golden city.....	7,118	(4)
The area.....	803,624	498,743	Lakewood division.....	40,523	...
Denver city.....	493,887	415,786	Edgewater town.....	4,314	2,580
Outside central city.....	309,737	82,957	Lakewood (U).....	19,338	(4)
The area includes the following census county divisions and parts of census county divisions:			South Jefferson division (part).....	162	(3)
Adams County (part).....	98,867	216,318	Bow Mar town (part).....	162	(3)
Commerce Town division (part).....	25,838	(3)	Wheatridge division (part).....	22,473	...
Commerce Town.....	8,970	(4)	Lakeside town.....	28	46
Derby (U).....	10,124	...	Mountain View town.....	826	878
North Aurora division (part).....	21,744	...	Wheat Ridge (U).....	21,619	(4)
Aurora city (part).....	19,472	6,863	PUEBLO (COLO.) URBANIZED AREA		
Thornton division (part).....	14,622	(3)	The area.....	103,336	73,247
Thornton village.....	11,353	...	Pueblo city.....	91,181	63,685
Westminster division (part).....	36,663	...	Outside central city.....	12,155	9,562
Arvada town (part).....	10	...	The area includes the following census county divisions and parts of census county divisions:		
Federal Heights town.....	391	173	Pueblo County (part).....	103,336	273,247
Westminster city.....	13,850	1,686	Eden division (part).....	3,712	...
Arapahoe County (part).....	103,941	240,891	Pueblo division.....	91,184	...
Cherry Creek division (part).....	5,347	...	Pueblo city.....	91,181	63,685
Cherry Hills Village town.....	1,931	750	Pueblo Southwest division (part).....	3,450	...
Englewood division.....	45,358	...	St. Charles Mesa division (part).....	3,036	...
Englewood city.....	33,398	16,869	Turkey Creek division (part).....	1,954	...
Sheridan city.....	3,559	1,715			

1 There was no urbanized area delineated for Colorado Springs for the 1950 Census.
 2 County returned in 1950 by election precincts; data by census county divisions not available.
 3 Incorporated since 1950.
 4 Not in the area in 1950.

Table 11.—POPULATION OF STANDARD METROPOLITAN STATISTICAL AREAS: 1960 AND 1950

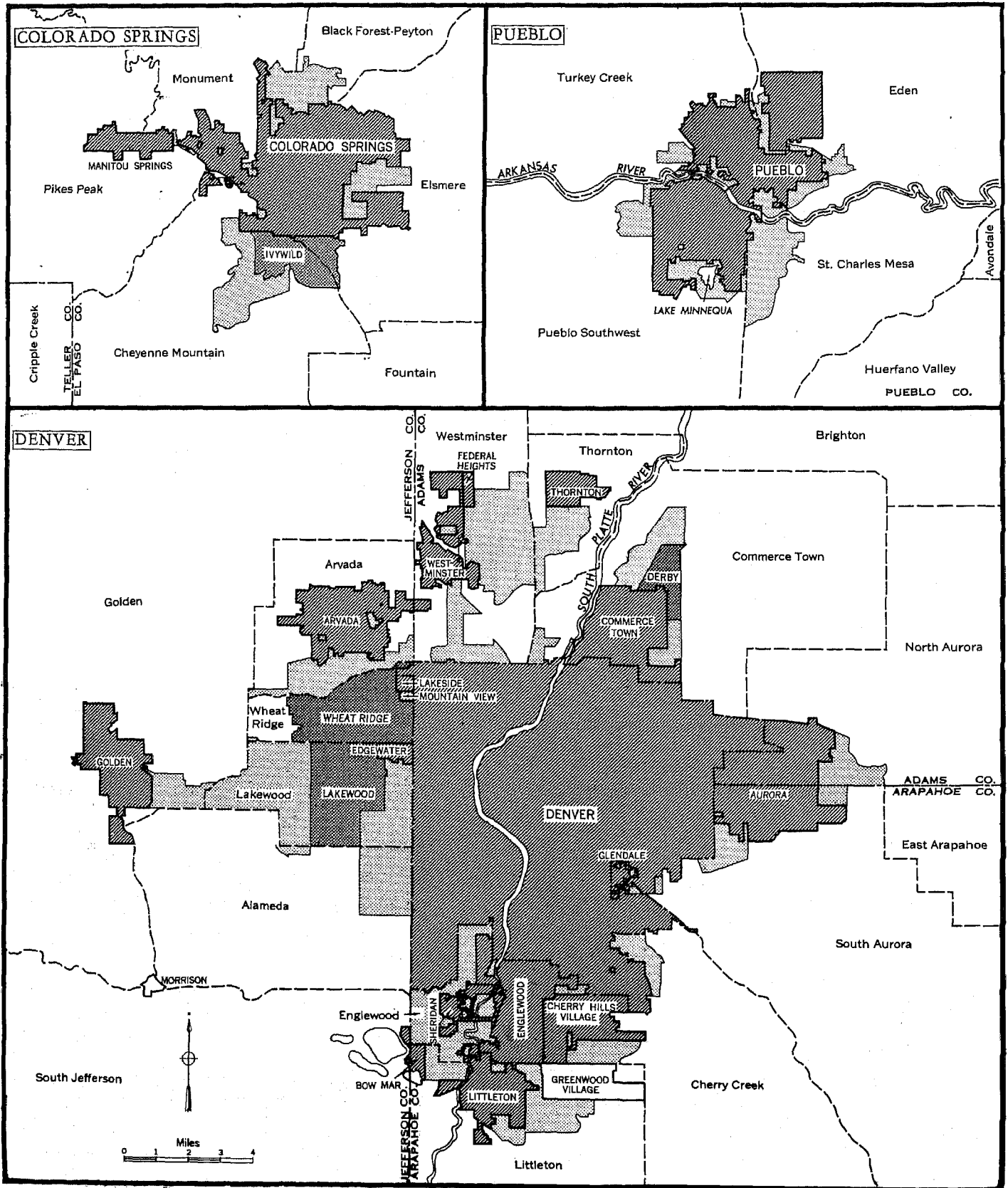
[Data relate to areas as defined for 1960. Minus sign (-) denotes decrease]

Standard metropolitan statistical area, central city, and other component areas	1960	1950	Increase		Standard metropolitan statistical area, central city, and other component areas	1960	1950	Increase	
			Number	Percent				Number	Percent
COLORADO SPRINGS, COLO. (El Paso County)					DENVER, COLO.--Con.				
Total.....	143,742	74,523	69,219	92.9	Adams County.....	120,296	40,234	80,062	199.0
Colorado Springs city.....	70,194	45,472	24,722	54.4	Arapahoe County.....	113,426	52,125	61,301	117.6
Outside central city.....	73,548	29,051	44,497	153.2	Boulder County.....	74,254	48,296	25,958	53.7
DENVER, COLO.					PUEBLO, COLO. (Pueblo County)				
Total.....	929,383	612,128	317,255	51.8	Total.....	118,707	90,168	28,539	31.6
Denver city.....	493,887	415,786	78,101	18.8	Pueblo city.....	91,181	63,685	27,496	43.2
Outside central city.....	435,496	196,342	239,154	121.8	Outside central city.....	27,526	26,503	1,023	3.9

Table 12.—POPULATION OF THE STATE AND OF STANDARD METROPOLITAN STATISTICAL AREAS, BY TYPE OF RESIDENCE: 1960

Metropolitan-nonmetropolitan residence	Total	Urban		Rural			
		Total	Central city or cities	Other urban territory	Total	Places of 1,000 to 2,500	Other rural territory
The State.....	1,753,947	1,292,790	655,262	637,528	461,157	62,771	398,386
In standard metropolitan statistical areas.....	1,191,832	1,079,606	655,262	424,344	112,226	3,675	108,551
Colorado Springs.....	143,742	109,237	70,194	39,043	34,505	1,602	32,903
Denver.....	929,383	867,033	493,887	373,146	62,350	2,073	60,277
Pueblo.....	118,707	103,336	91,181	12,155	15,371	...	15,371
Not in standard metropolitan statistical areas.....	562,115	213,184	...	213,184	348,931	59,096	289,835

URBANIZED AREAS—COLORADO



Maps showing boundaries in detail are available at cost on request to the Bureau of the Census.