

Number of Inhabitants

A



NUMBER OF INHABITANTS

Minnesota

LIST OF TABLES

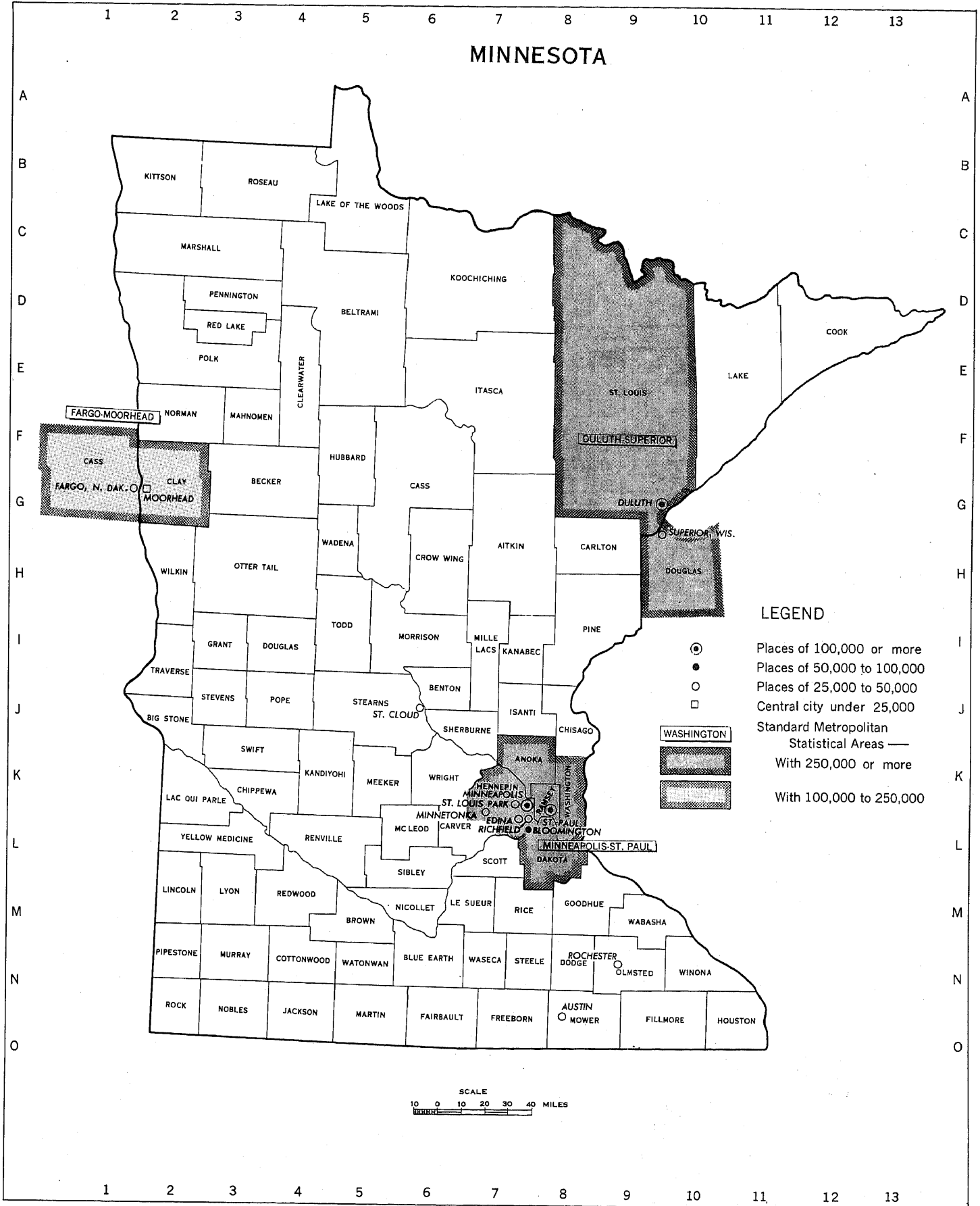
[Page numbers listed here omit the State prefix number which appears as part of the page number for each page. The prefix for this State is 25]

Table	Page
1.—Population of the State, urban and rural: 1850 to 1960.....	11
2.—Population in groups of places according to size: 1960 and 1950.....	11
3.—Population in groups of places according to size: 1900 to 1960.....	12
4.—Population in incorporated and unincorporated places according to size: 1960.....	13
5.—Population of incorporated places of 10,000 or more from earliest census to 1960.....	13
6.—Area and population of counties, urban and rural: 1960 and 1950.....	15
7.—Population of counties, by minor civil divisions: 1940 to 1960.....	16
8.—Population of all incorporated places and of unincorporated places of 1,000 or more: 1940 to 1960.....	27
9.—1960 population of areas annexed between 1950 and 1960 by incorporated places having 2,500 inhabitants or more in 1950.....	31
10.—Population of urbanized areas: 1960 and 1950.....	32
11.—Population of standard metropolitan statistical areas: 1960 and 1950.....	32
12.—Population of the State and of standard metropolitan statistical areas, by type of residence: 1960.....	33

LIST OF MAPS

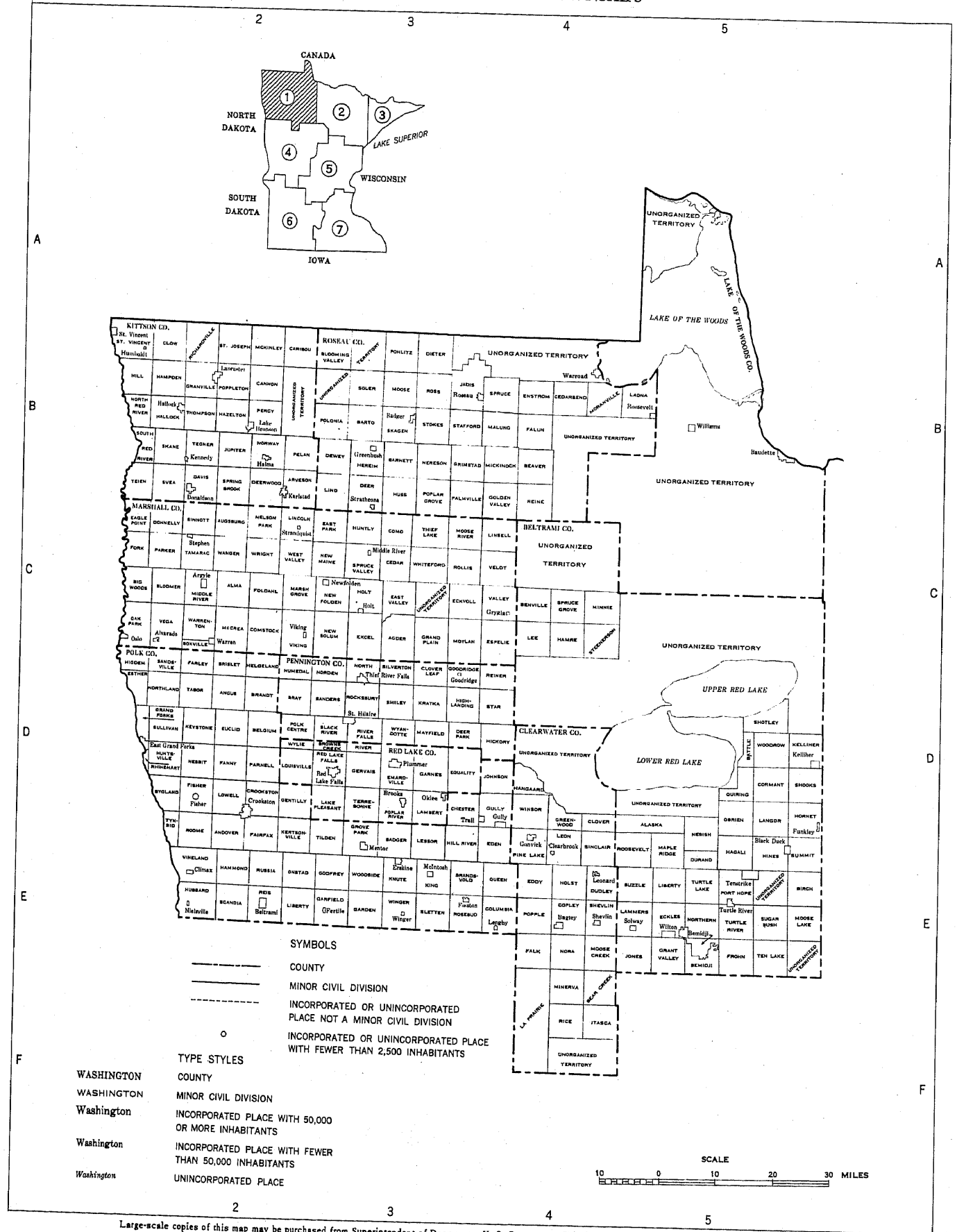
The State, showing counties, places of 25,000 or more, and standard metropolitan statistical areas.....	3
The State, showing minor civil divisions.....	4
Urbanized areas (separate map for each area).....	34

MINNESOTA—COUNTIES, PLACES OF 25,000 OR MORE, AND STANDARD METROPOLITAN STATISTICAL AREAS



MINNESOTA—SECTION 1

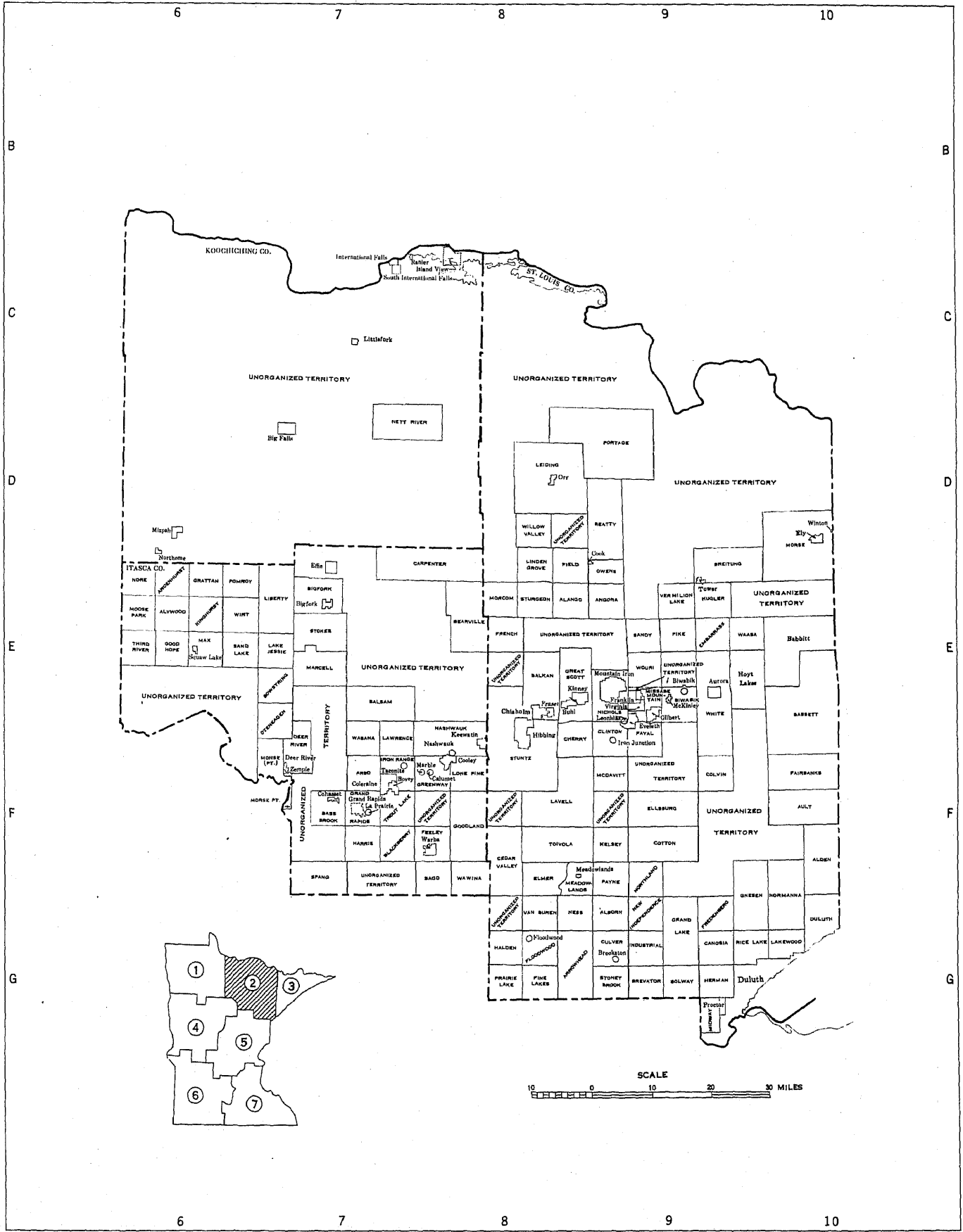
MINOR CIVIL DIVISIONS—TOWNSHIPS



Large-scale copies of this map may be purchased from Superintendent of Documents, U. S. Government Printing Office, Washington 25, D. C., after April 1, 1961.

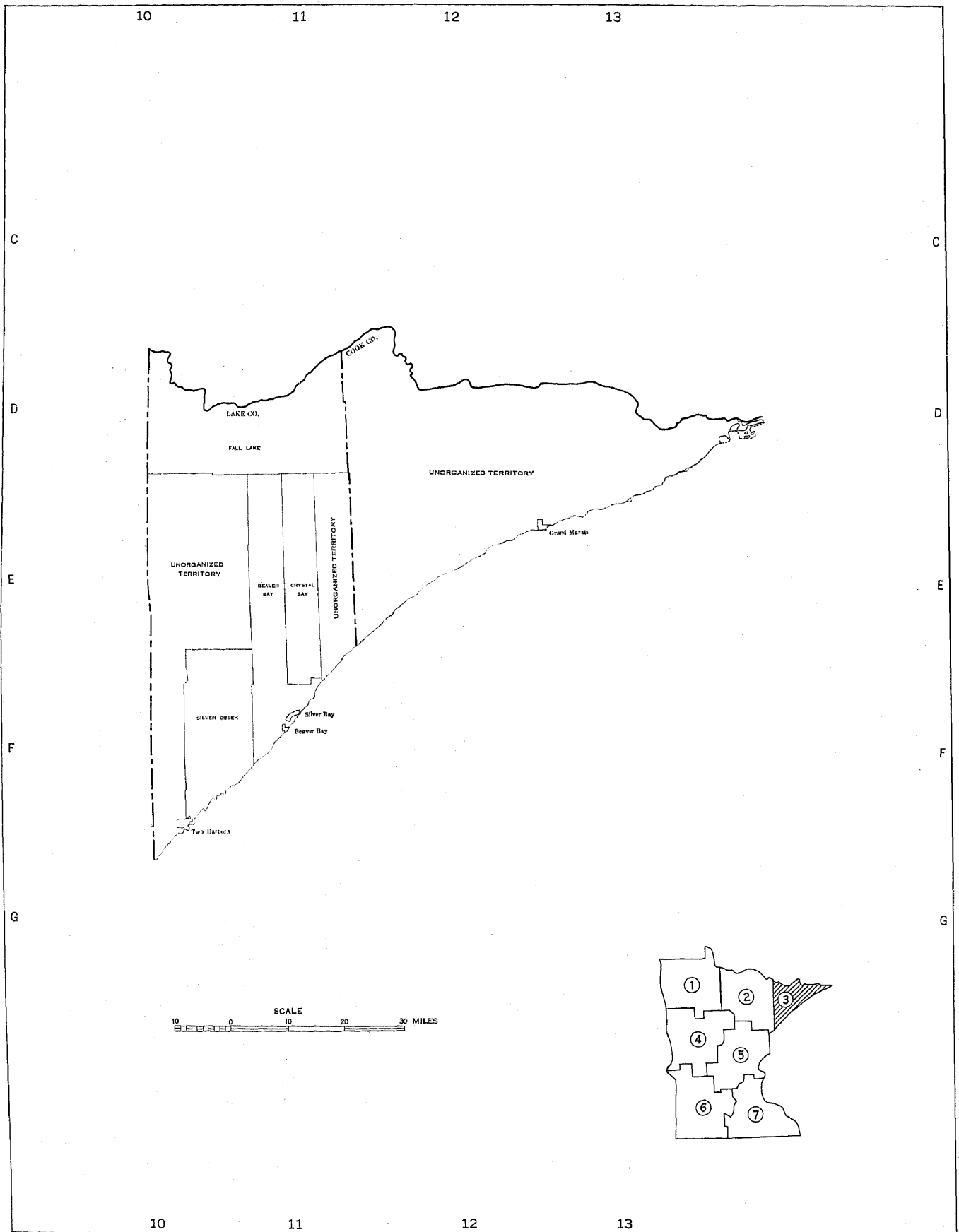
MINNESOTA—SECTION 2

MINOR CIVIL DIVISIONS—TOWNSHIPS

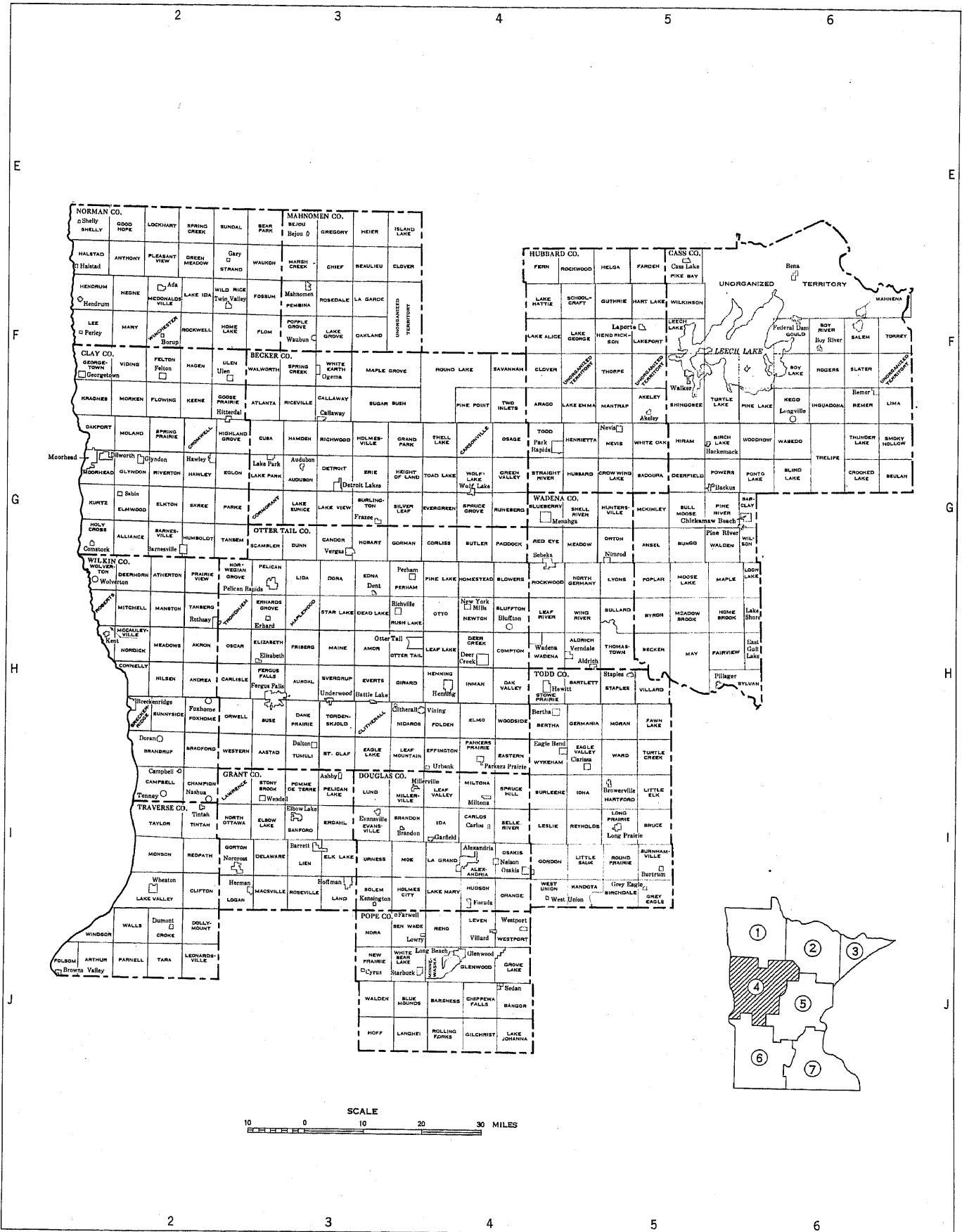


MINNESOTA—SECTION 3

MINOR CIVIL DIVISIONS—TOWNSHIPS

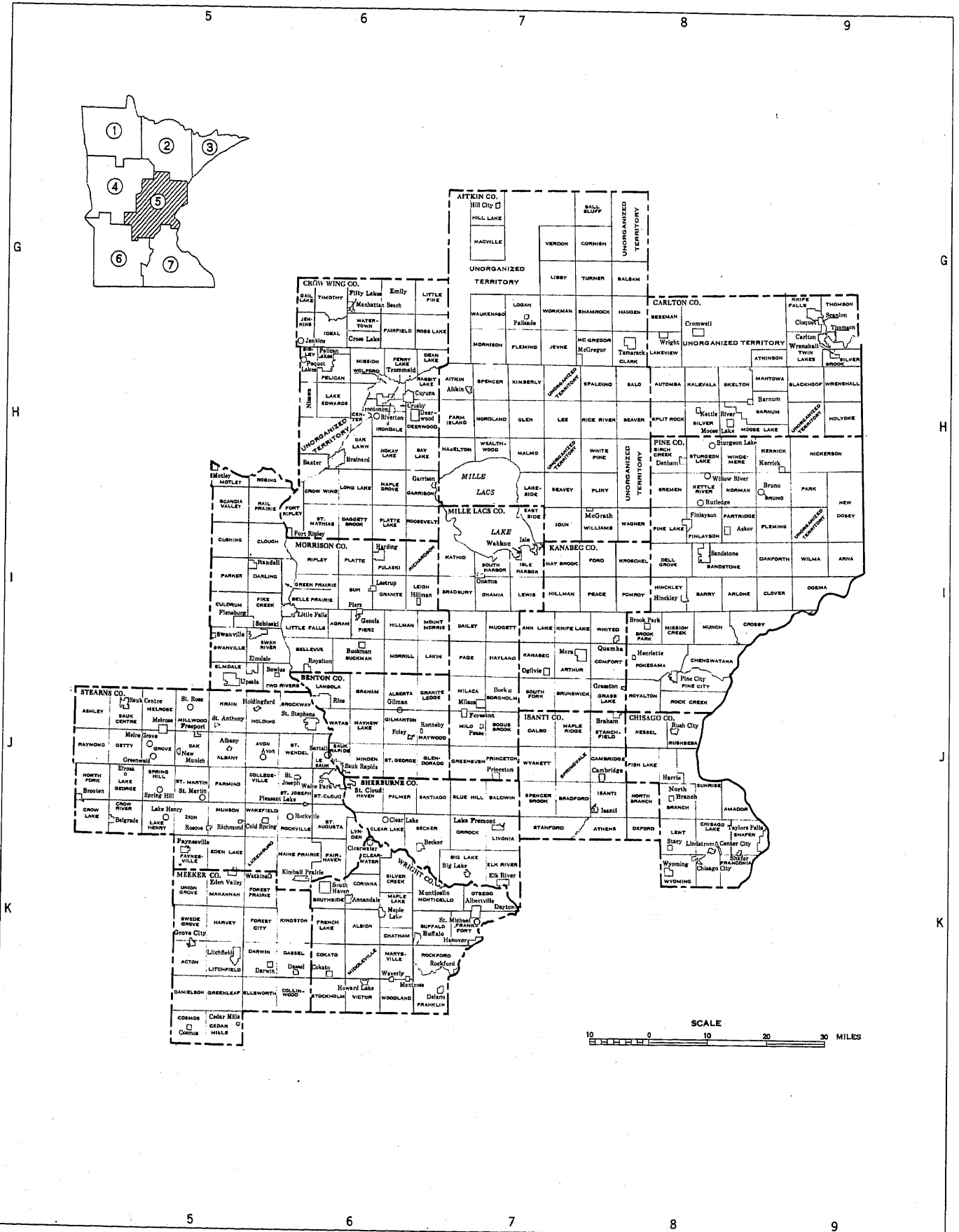


MINNESOTA—SECTION 4 MINOR CIVIL DIVISIONS—TOWNSHIPS

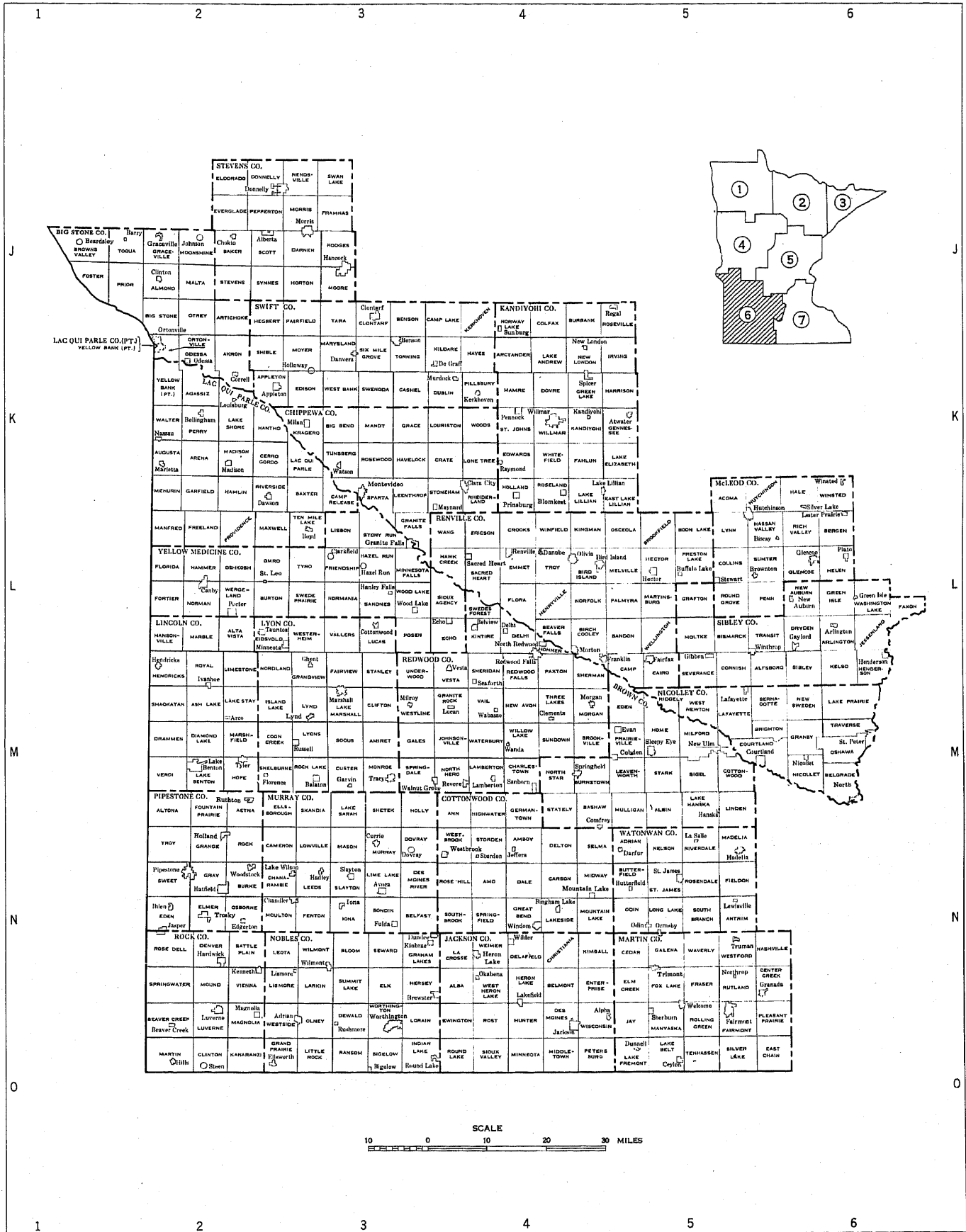


MINNESOTA—SECTION 5

MINOR CIVIL DIVISIONS—TOWNSHIPS



MINNESOTA—SECTION 6
MINOR CIVIL DIVISIONS—TOWNSHIPS



MINNESOTA—SECTION 7

MINOR CIVIL DIVISIONS—TOWNSHIPS

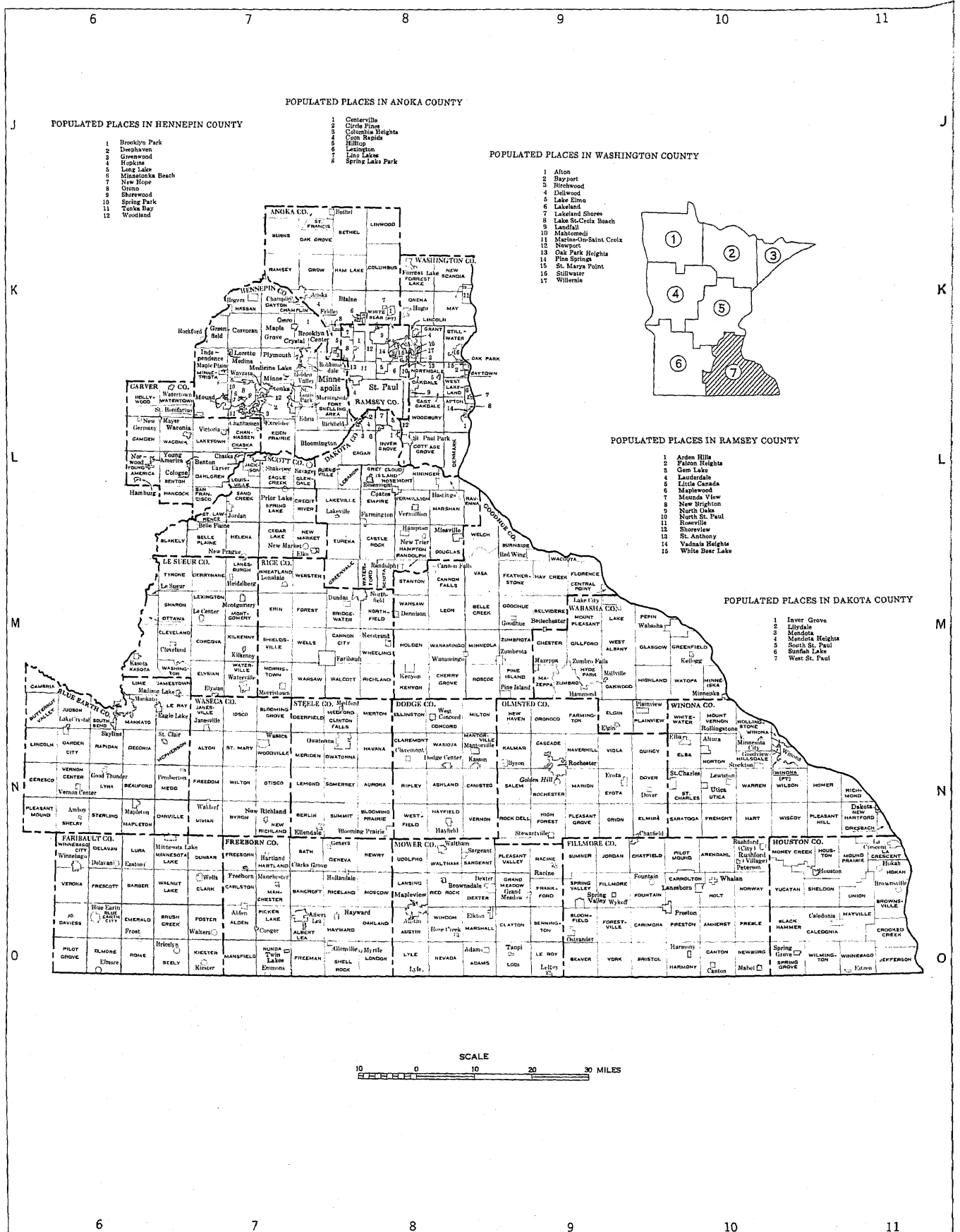


Table 1.—POPULATION OF THE STATE, URBAN AND RURAL: 1850 TO 1960

[For description of current and previous urban definitions, see text. Minus sign (-) denotes decrease]

Census date	The State			Urban territory				Rural territory			Percent of total	
	Population	Increase over preceding census		Number of urban places	Population	Increase over preceding census		Population	Increase over preceding census		Urban	Rural
		Number	Percent			Number	Percent		Number	Percent		
Current urban definition:												
1960 (Apr. 1)	3,413,864	431,381	14.5	126	1,222,566	497,652	30.6	1,291,298	-86,271	-4.9	62.2	37.8
1950 (Apr. 1)	2,982,483	190,183	6.8	91	1,624,914	1,357,569	54.5	45.5
Previous urban definition:												
1960 (Apr. 1)	3,413,864	431,381	14.5	126	2,081,140	473,694	29.5	1,332,724	-42,313	-3.1	61.0	39.0
1950 (Apr. 1)	2,982,483	190,183	6.8	91	1,607,446	217,348	15.6	1,375,037	-27,165	-1.9	53.9	46.1
1940 (Apr. 1)	2,792,300	228,347	8.9	78	1,390,098	132,482	10.5	1,402,202	95,865	7.3	49.8	50.2
1930 (Apr. 1)	2,563,953	176,828	7.4	73	1,257,616	206,023	19.6	1,306,337	-29,195	-2.2	49.0	51.0
1920 (Jan. 1)	2,387,125	311,417	15.0	59	1,051,593	201,299	23.7	1,335,532	110,118	9.0	44.1	55.9
1910 (Apr. 15)	2,075,708	324,314	18.5	48	850,294	252,194	42.2	1,225,414	72,120	6.3	41.0	59.0
1900 (June 1)	1,751,394	441,111	33.7	37	598,100	155,051	35.0	1,153,294	286,060	33.0	34.1	65.9
1890 (June 1)	1,310,283	529,510	67.8	23	443,049	294,291	197.8	867,234	235,219	37.2	33.8	66.2
1880 (June 1)	780,773	341,057	77.6	14	148,758	78,004	110.2	263,015	263,063	71.3	19.1	80.9
1870 (June 1)	439,706	267,683	155.6	11	70,754	54,531	336.1	368,952	213,152	136.8	16.1	83.9
1860 (June 1)	172,023	165,946	2,730.7	3	16,223	16,223	...	155,800	149,723	2,463.8	9.4	90.6
1850 (June 1)	36,077	6,077	100.0

¹ Includes 41,426 persons in urban territory outside urban places.
² Includes 17,468 persons in urban territory outside urban places.
³ The Territory of Minnesota in 1850 included a considerable part of the area of the present States of North and South Dakota and a small part of Nebraska.

Table 2.—POPULATION IN GROUPS OF PLACES ACCORDING TO SIZE: 1960 AND 1950

[Percent not shown where less than 0.1]

Type of area and size of place	1960				1950			
	Number of places	Population	Percent of total population	Percent of total	Number of places	Population	Percent of total population	Percent of total
The State	...	3,413,864	100.0	2,982,483	100.0	...
URBAN								
Total	(¹)	2,122,566	62.2	100.0	(²)	1,624,914	54.5	100.0
Within urbanized areas	...	1,513,023	44.3	71.3	...	1,092,465	36.6	67.2
Central cities, total	4	926,101	27.1	43.6	3	937,578	31.4	57.7
Cities of 1,000,000 or more
Cities of 500,000 to 1,000,000	1	521,718	17.5	32.1
Cities of 250,000 to 500,000	2	796,283	23.3	37.5	1	311,349	10.4	19.2
Cities of 100,000 to 250,000	1	106,884	3.1	5.0	1	104,511	3.5	6.4
Cities of 50,000 to 100,000
Cities under 50,000	1	22,934	0.7	1.1
Urban fringes, total	...	586,922	17.2	27.7	...	154,887	5.2	9.5
Places of 2,500 or more	41	545,496	16.0	25.7	16	137,419	4.6	8.5
Places of 100,000 or more
Places of 50,000 to 100,000	1	50,498	1.5	2.4
Places of 25,000 to 50,000	4	139,371	4.1	6.6
Places of 10,000 to 25,000	15	249,843	7.3	11.8	4	67,344	2.3	4.1
Places of 5,000 to 10,000	11	72,809	2.1	3.4	7	51,170	1.7	3.1
Places of 2,500 to 5,000	10	32,975	1.0	1.6	5	18,905	0.6	1.2
Places under 2,500	25	27,852	0.8	1.3	6	9,727	0.3	0.6
Places of 2,000 to 2,500	6	13,031	0.4	0.6	2	4,656	0.2	0.3
Places of 1,500 to 2,000	2	3,657	0.1	0.2	2	3,371	0.1	0.2
Places of 1,000 to 1,500	3	3,932	0.1	0.2	1	1,033	...	0.1
Places under 1,000	14	7,232	0.2	0.3	1	667
Other urban territory	...	13,574	0.4	0.6	...	7,741	0.3	0.5
Outside urbanized areas	81	609,543	17.9	28.7	72	532,449	17.9	32.8
Places of 25,000 or more	3	102,386	3.0	4.8	3	83,326	2.8	5.1
Places of 10,000 to 25,000	12	186,590	5.5	8.8	12	171,505	5.8	10.6
Places of 5,000 to 10,000	27	193,144	5.7	9.1	24	164,726	5.5	10.1
Places of 2,500 to 5,000	39	127,423	3.7	6.0	33	112,892	3.8	6.9
RURAL								
Total	...	1,291,298	37.8	100.0	...	1,357,569	45.5	100.0
Places of 1,000 to 2,500	125	199,775	5.9	15.5	127	197,003	6.6	14.4
Places of 2,000 to 2,500	27	59,934	1.8	4.6	20	43,975	1.5	3.2
Places of 1,500 to 2,000	39	66,613	2.0	5.2	40	69,729	2.3	5.1
Places of 1,000 to 1,500	59	73,228	2.1	5.7	67	83,299	2.8	6.1
Other rural territory	...	1,091,523	32.0	84.5	...	1,160,566	38.9	85.5
URBANIZED AREAS								
Total	3	1,513,023	44.3	100.0	2	1,092,465	36.6	100.0
Areas of 1,000,000 or more	1	1,377,143	40.3	91.0
Areas of 500,000 to 1,000,000	1	985,101	33.0	90.2
Areas of 250,000 to 500,000
Areas of 100,000 to 250,000	1	110,826	3.2	7.3	1	107,364	3.6	9.8
Areas under 100,000	1	25,054	0.7	1.7

¹ There were 126 places of 2,500 or more.
² There were 91 places of 2,500 or more.

Table 5.—POPULATION OF INCORPORATED PLACES OF 10,000 OR MORE FROM EARLIEST CENSUS TO 1960—Con.

[Minus sign (-) denotes decrease. Percent not shown where base is less than 100]

Incorporated place and census year	Population	Increase over preceding census		Incorporated place and census year	Population	Increase over preceding census		Incorporated place and census year	Population	Increase over preceding census	
		Number	Percent			Number	Percent			Number	Percent
MINNEAPOLIS CITY:				RICHFIELD VILLAGE:				SOUTH ST. PAUL CITY:			
1960.....	482,872	-38,846	-7.4	1960.....	42,523	25,021	143.0	1960.....	22,032	6,123	38.5
1950.....	521,718	29,348	6.0	1950.....	17,502	13,724	363.3	1950.....	15,909	4,065	34.3
1940.....	492,370	28,014	6.0	1940.....	13,778	2,477	190.4	1940.....	11,844	1,835	18.3
1930.....	464,356	83,774	22.0	1930.....	11,301	-1,110	-46.0	1930.....	10,009	3,149	45.9
1920.....	380,582	79,174	26.3	1920.....	2,411	-262	-9.8	1920.....	6,860	2,350	52.1
1910.....	301,408	98,690	48.7	1910.....	2,673	1910.....	4,510	2,188	94.2
1900.....	202,718	37,980	23.1	ROBBINSDALE CITY:				1900.....	2,322	80	3.6
1890.....	164,738	117,851	251.4	1960.....	16,381	5,092	45.1	1890.....	2,242
1880.....	46,887	33,621	258.8	1950.....	11,289	5,271	87.6	VIRGINIA CITY:			
1870.....	13,066	10,502	409.6	1940.....	6,018	1,591	35.9	1960.....	14,034	1,548	12.4
1860.....	2,564	1930.....	4,427	3,058	223.4	1950.....	12,486	222	1.8
MINNETONKA VILLAGE:				1920.....	1,369	604	79.0	1940.....	12,264	301	2.5
1960.....	25,037	1910.....	765	245	47.1	1930.....	11,963	-2,059	-14.7
MOORHEAD CITY:				1900.....	520	1920.....	14,022	3,549	33.9
1960.....	22,934	8,064	54.2	ROCHESTER CITY:				1910.....	10,473	7,511	253.6
1950.....	14,870	5,379	56.7	1960.....	40,663	10,778	36.1	1900.....	2,962
1940.....	9,491	1,840	24.0	1950.....	29,885	3,573	13.6	WEST ST. PAUL CITY:			
1930.....	7,651	1,931	33.8	1940.....	26,312	5,691	27.6	1960.....	13,101	5,146	64.7
1920.....	5,720	880	18.2	1930.....	20,621	6,899	50.3	1950.....	7,955	2,222	38.8
1910.....	4,840	1,110	29.8	1920.....	13,722	5,878	74.9	1940.....	5,733	1,270	28.5
1900.....	3,720	1,642	78.6	1910.....	7,844	1,001	14.6	1930.....	4,463	1,501	50.7
1890.....	2,088	1900.....	6,843	1,522	28.6	1920.....	2,962	302	11.4
NEW ULM CITY:				1890.....	5,321	218	4.3	1910.....	2,660	830	45.4
1960.....	11,114	1,766	18.9	1880.....	5,103	1,150	29.1	1900.....	1,830	234	14.7
1950.....	9,348	605	6.9	1870.....	3,953	2,529	177.6	1890.....	1,596
1940.....	8,743	1,435	19.6	1860.....	1,424	WHITE BEAR LAKE CITY:			
1930.....	7,308	563	8.3	ROSEVILLE VILLAGE:				1960.....	12,849	9,203	252.4
1920.....	6,745	1,097	19.4	1960.....	23,997	17,560	272.8	1950.....	3,646	788	27.6
1910.....	5,648	245	4.5	1950.....	6,437	1940.....	2,858	258	9.9
1900.....	5,403	1,662	44.4	ST. CLOUD CITY:				1930.....	2,600	578	28.6
1890.....	3,741	1,270	51.4	1960.....	33,815	5,405	19.0	1920.....	2,022	517	34.4
1880.....	2,471	1,161	88.6	1950.....	28,410	4,237	17.5	1910.....	1,505	217	16.8
1870.....	1,310	675	106.3	1940.....	24,173	3,173	15.1	1900.....	1,288	-68	-5.0
1860.....	635	1930.....	21,000	5,127	32.3	1890.....	1,356	921	211.7
OWATONNA CITY:				1920.....	15,873	5,273	49.7	1880.....	435
1960.....	13,409	3,218	31.6	1910.....	10,600	1,937	22.4	WILLMAR CITY:			
1950.....	10,191	1,497	17.2	1900.....	8,663	977	12.7	1960.....	10,417	1,007	10.7
1940.....	8,694	1,040	13.6	1890.....	7,686	5,224	212.2	1950.....	9,410	1,787	23.4
1930.....	7,654	402	5.5	1880.....	2,462	301	13.9	1940.....	7,623	1,450	23.5
1920.....	7,252	1,594	28.2	1870.....	2,161	1930.....	6,173	281	4.8
1910.....	5,658	97	1.7	ST. LOUIS PARK VILLAGE:				1920.....	5,892	1,757	42.5
1900.....	5,561	1,712	44.5	1960.....	43,310	20,666	91.3	1910.....	4,135	726	21.3
1890.....	3,849	688	21.8	1950.....	22,644	14,907	192.7	1900.....	3,409	1,584	86.8
1880.....	3,161	1,091	52.7	1940.....	7,737	3,027	64.3	1890.....	1,825	823	82.1
1870.....	2,070	1930.....	4,710	2,429	106.5	1880.....	1,002
RED WING CITY:				1920.....	2,281	538	30.9	WINONA CITY:			
1960.....	10,528	-117	-1.1	1910.....	1,743	418	31.5	1960.....	24,895	-136	-0.5
1950.....	10,645	683	6.9	1900.....	1,325	826	165.5	1950.....	25,031	2,541	11.3
1940.....	9,962	333	3.5	1890.....	499	1940.....	22,490	1,640	7.9
1930.....	9,629	992	11.5	ST. PAUL CITY:				1930.....	20,850	1,707	8.9
1920.....	8,637	-411	-4.5	1960.....	313,411	2,062	0.7	1920.....	19,143	560	3.0
1910.....	9,048	1,523	20.2	1950.....	311,349	23,613	8.2	1910.....	18,583	-1,131	-5.7
1900.....	7,525	1,231	19.6	1940.....	287,736	16,130	5.9	1900.....	19,714	1,506	8.3
1890.....	6,294	418	7.1	1930.....	271,606	36,908	15.7	1890.....	18,208	8,000	78.4
1880.....	5,876	1,616	37.9	1920.....	234,698	19,954	9.3	1880.....	10,208	3,016	41.9
1870.....	4,260	3,104	268.5	1910.....	214,744	51,679	31.7	1870.....	7,192	4,728	191.9
1860.....	1,156	1900.....	163,065	29,909	22.5	1860.....	2,464

¹ Figures for 1940 and 1930 corrected by the exclusion of the population (2,972 in 1940, 2,043 in 1930) of Fort Snelling Military Reservation.

Table 7.—POPULATION OF COUNTIES, BY MINOR CIVIL DIVISIONS: 1940 TO 1960

["U" denotes an unincorporated place. For changes in boundaries, etc., between 1940 and 1960, see table 6 for this State in U. S. Census of Population: 1950, Vol. I or II. Total population of a place located in 2 or more minor civil divisions appears in table 8. Minor civil division figures for 1950 and 1940 do not necessarily add to county totals]

Table with columns for County and minor civil division, 1960, 1950, and 1940. Rows are organized by county (Aitkin, Becker, Beltrami, Anoka, Benton, Big Stone, Blue Earth, Brown, Carlton) and list various villages and towns with their corresponding population counts for each year.

See footnotes at end of table, pp. 25 and 26.

Table 7.—POPULATION OF COUNTIES, BY MINOR CIVIL DIVISIONS: 1940 TO 1960—Con.

["U" denotes an unincorporated place. For changes in boundaries, etc., between 1940 and 1950, see table 6 for this State in U. S. Census of Population: 1950, Vol. I or II. Total population of a place located in 2 or more minor civil divisions appears in table 8. Minor civil division figures for 1950 and 1940 do not necessarily add to county totals]

Table with 12 columns: County and minor civil division, 1960, 1950, 1940, County and minor civil division, 1960, 1950, 1940, County and minor civil division, 1960, 1950, 1940. Rows are grouped by county: CARLTON, CARVER, CASS, CHIPPEWA, CHISAGO, CLAY, CLEARWATER, COOK, COTTONWOOD, CROW WING.

*The revised population figure for Clearbrook village is 650. The figure in the table excludes population for an area misclassified as outside, rather than inside, the village limits. This error was discovered too late for correction in the detailed distributions. See other footnotes at end of table, p. 26.

Table 7.—POPULATION OF COUNTIES, BY MINOR CIVIL DIVISIONS: 1940 TO 1960—Con.

["U" denotes an unincorporated place. For changes in boundaries, etc., between 1940 and 1950, see table 6 for this State in U. S. Census of Population: 1950, Vol. I or II. Total population of a place located in 2 or more minor civil divisions appears in table 8. Minor civil division figures for 1950 and 1940 do not necessarily add to county totals]

Table with 12 columns: County and minor civil division, 1960, 1950, 1940, County and minor civil division, 1960, 1950, 1940, County and minor civil division, 1960, 1950, 1940. Rows include ST. LOUIS COUNTY, SCOTT COUNTY, STERNS COUNTY, SWIFT COUNTY, TODD COUNTY, STEELE COUNTY, SIBLEY COUNTY, STEVENS COUNTY, SHERBURNE COUNTY, and WABASHA COUNTY, listing various townships and villages with their respective populations.

See footnotes at end of table, p. 26.

Table 7.—POPULATION OF COUNTIES, BY MINOR CIVIL DIVISIONS: 1940 TO 1960—Con.

- ⁸ CARLTON.—Part of Knife Falls township annexed to Cloquet city. Part of Twin Lakes township annexed to Carlton village.
- ⁹ CARVER.—Benton village not returned separately in 1950. Parts of Camden and Waconia townships annexed to Mayer village. Part of Chanassen township annexed to Chanassen village. Part of Chaska township annexed to Chaska city. Part of Waconia township annexed to Waconia city. Part of Watertown township annexed to Watertown village. Parts of Young America township annexed to Hamburg, Norwood, and Young America villages.
- ¹⁰ CASS.—Part of Barclay township annexed to Pine River village. Chickamaw Beach village incorporated from part of Barclay township. Part of Shingobee township annexed to Walker village. Part of Sylvan township annexed to Fillager village.
- ¹¹ CHIPPEWA.—Part of Sparta township annexed to Montevideo city. Part of Stoneham township annexed to Clara City village.
- ¹² CHISAGO.—Part of Chisago Lake township annexed to Lindstrom village.
- ¹³ CLAY.—Part of Hawley township annexed to Hawley village. Parts of Moorhead and Oakport townships annexed to Moorhead city.
- ¹⁴ CLEARWATER.—Part of Bagley village detached and area annexed to Copley township.
- ¹⁵ COTTONWOOD.—Part of Great Bend township annexed to Windom city. Part of Selma township annexed to Comfrey village. Part of Westbrook township annexed to Westbrook village.
- ¹⁶ CROW WING.—Cross Lake village incorporated from part of Watertown township. Emily township incorporated as Emily village. Allen township incorporated as Fifty Lakes village. Manganese village disincorporated and area annexed to Wolford township.
- ¹⁷ DAKOTA.—Parts of Castle Rock and Empire townships annexed to Farmington village. Coates village incorporated from parts of Empire, Nininger, Rosemount, and Vermillion townships. Miesville village incorporated from part of Douglas township. Hastings city returned in Dakota and Washington Counties in 1950. Part of Inver Grove township annexed to South St. Paul city. Sunfish Lake village incorporated from part of Inver Grove township. Part of Lakeville township annexed to Lakeville village. Lilydale and Mendota Heights villages incorporated from Mendota township. Part of Rosemount township annexed to Rosemount village. Vermillion village returned in Vermillion township in 1950.
- ¹⁸ DODGE.—Part of Concord township annexed to West Concord village. Part of Hayfield township annexed to Hayfield village. Part of Wasioja township annexed to Dodge Center village.
- ¹⁹ DOUGLAS.—Part of Alexandria township annexed to Alexandria city. Part of Brandon township annexed to Brandon village. Part of Solem township annexed to Kensington village.
- ²⁰ FARIBAULT.—Part of Clark township annexed to Wells village. Part of Kiester township annexed to Kiester village.
- ²¹ FILLMORE.—Part of Newburg township annexed to Mabel village. Part of Spring Valley township annexed to Spring Valley village.
- ²² FREEBORN.—Part of Albert Lea township annexed to Albert Lea city. Parts of Alden and Pickrel Lake townships annexed to Conger village. Freeborn village not returned separately in 1950. Part of Hayward township annexed to Hayward village. Twin Lakes village incorporated from part of Nunda township.
- ²³ GOODHUE.—Bellechester village incorporated from part of Belvidere township.
- ²⁴ HENNEPIN.—Part of Richfield village detached and area annexed to Bloomington township and Bloomington village incorporated as Bloomington village. Part of Brooklyn Center village detached and area annexed to Crystal village. Brooklyn Park village incorporated from part of Brooklyn township and remainder of township annexed to Osseo village. Corcoran township incorporated as Corcoran village. Part of Eden Prairie township annexed to Chanassen village; information received too late to be reflected in tabulations. Greenwood and Shorewood villages incorporated from parts of Excelsior township and remainder of township annexed to Excelsior village. Greenwood township incorporated as Greenfield village. Independence township incorporated as Independence village. Maple Grove township incorporated as Maple Grove village. Medina township incorporated as Medina village. Part of Minnetrista township annexed to Mound village. Minnetonka village incorporated from part of Minnetonka township and remainder of township annexed to St. Louis Park city, Hopkins city, Deephaven village, and Wayzata city. Island Park village disincorporated and area annexed to Mound village. New Hope village incorporated from part of New Hope township and remainder of township annexed to Crystal village. Spring Park and Orono villages incorporated from parts of Orono township and remainder of township annexed to Long Lake village, Wayzata city, and Mound village. Plymouth village incorporated from part of Plymouth township and remainder of township annexed to Medicine Lake village and Wayzata city. St. Louis Park village changed to city since 1950.
- ²⁵ HOUSTON.—Part of La Crescent township annexed to La Crescent village. Part of Spring Grove township annexed to Spring Grove village.
- ²⁶ HUBBARD.—Clay township disorganized. Part of Todd township annexed to Park Rapids village.
- ²⁷ ISANTI.—Part of Isanti township annexed to Isanti village.
- ²⁸ ITASCA.—Bigfork village returned in Bigfork township in 1950. Part of Grand Rapids township annexed to Grand Rapids village. Part of Iron Range township annexed to Taocite village. Squaw Lake village returned in Max township in 1950.
- ²⁹ JACKSON.—Part of Des Moines township annexed to Jackson city. Part of Weimer township annexed to Heron Lake village.
- ³⁰ KANABEC.—Quamba village incorporated from part of Whited township.
- ³¹ KANDIYOHI.—Part of Edwards township annexed to Raymond village. Prinsburg village incorporated from part of Holland township. Part of New London township annexed to New London village. Sunburg village incorporated from part of Norway Lake township. Blomkest village incorporated from part of Roseland township. Part of Willmar township annexed to Willmar city.
- ³² KITSON.—Part of Hallock township annexed to Hallock village.
- ³³ KOOCHICING.—Annexation to International Falls city.
- ³⁴ LAKE QUI PARLE.—Part of Marietta village detached and area annexed to Augusta township. Part of Augusta township annexed to Nassau village. Part of Madison township annexed to Madison city. Part of Riverside township annexed to Dawson city.
- ³⁵ LAKE.—Beaver Bay and Silver Bay villages incorporated from parts of Beaver Bay township.
- ³⁶ LAKE OF THE WOODS.—Baudette and Spooner villages consolidated and designated as Baudette village. Annexations to Baudette village.
- ³⁷ LE SUEUR.—Part of Kilkenny township annexed to Kilkenny village. Part of Lexington township annexed to Le Center village. Part of Montgomery township annexed to Montgomery city.
- ³⁸ LINCOLN.—Part of Hendricks township annexed to Hendricks village. Part of Hope township annexed to Tyler village.
- ³⁹ LYON.—Parts of Lake Marshall township annexed to Marshall city. Lynd village incorporated from part of Lynd township. Part of Monroe township annexed to Tracy city.
- ⁴⁰ McLEOD.—Part of Glencoe township annexed to Glencoe city. Parts of Haasan, Hutchinson, Lynn, and Valley townships annexed to Hutchinson city. Part of Sumter township annexed to Brownton village.
- ⁴¹ MARTIN.—Part of Fairmont township annexed to Fairmont city. Part of Galena township annexed to Trimont village. Monterey and Triumph villages consolidated and designated as Trimont village. Part of Rutland township annexed to Northrop village.
- ⁴² MEEKER.—Part of Acton township annexed to Grove City village. Part of Cedar Mills township annexed to Cedar Mills village. Part of Forest Prairie township annexed to Watkins village.
- ⁴³ MILLE LACS.—Part of Isle village detached and area annexed to Isle Harbor township. Part of Milaca township annexed to Milaca village.
- ⁴⁴ MORRISON.—Parts of Belle Prairie and Little Falls township annexed to Little Falls city. Part of Darling township annexed to Randall village. Part of Harding village detached and area annexed to Pulaski township.
- ⁴⁵ MOWER.—Parts of Austin and Lansing townships annexed to Austin city. Part of Le Roy township annexed to Le Roy village. Racine village incorporated from part of Racine township. Part of Red Rock township annexed to Brownsdale village.
- ⁴⁶ MURRAY.—Part of Lake Wilson village detached and area annexed to Chanarambie township. Part of Slayton township annexed to Slayton village.
- ⁴⁷ NICOLLET.—Part of Belgrade township annexed to North Mankato city. Part of Nicollet township annexed to Nicollet village. Part of Traverse township annexed to St. Peter city.
- ⁴⁸ NOBLES.—Parts of Adrian village detached and areas annexed to Westside and Olney townships. Parts of Worthington township annexed to Worthington city and parts of Worthington city detached and areas annexed to Worthington township.
- ⁴⁹ NORMAN.—Part of Halstad township annexed to Halstad village. Part of Hendrum township annexed to Hendrum village. Part of Wild Rice township annexed to Twin Valley village. Borup village incorporated from part of Winchester township.
- ⁵⁰ OLMSTED.—Parts of Cascade, Haverhill, and Rochester townships annexed to Rochester city. Part of High Forest township annexed to Stewartville village.
- ⁵¹ OTTER TAIL.—Parts of Aurdal and Buse townships annexed to Fergus Falls city. Part of Hobert township annexed to Vergas village. Part of Trondhjem township annexed to Rohnsay village.
- ⁵² PENNINGTON.—Parts of North township annexed to Thief River Falls city.
- ⁵³ PIPESTONE.—Parts of Holland village detached and area annexed to Grange township. Parts of Gray and Sweet townships annexed to Pipestone city.
- ⁵⁴ POLK.—Part of Garfield township annexed to Fertile village. Parts of Grand Forks and Rhinehart townships annexed to East Grand Forks city. Trail village incorporated from part of Gully township. Part of Lowell township annexed to Crookston city. Part of Rosebud township annexed to Fosston village.
- ⁵⁵ RAMSEY.—Arden Hills, Blaine, Mounds View, Shoreview, and Spring Lake Park villages incorporated from parts of Mounds View township and remainder of Mounds View township annexed to New Brighton and St. Anthony villages. North Oaks village incorporated from parts of White Bear and Mounds View townships. Little Canada village incorporated from parts of New Canada and White Bear townships. Maplewood village incorporated from part of New Canada township. Part of New Canada township annexed to North St. Paul village. Part of Roseville village detached and area annexed to Lauderdale village. Gem Lake village incorporated from part of White Bear township. Parts of White Bear township annexed to White Bear Lake city. Vadnais Heights village incorporated from part of White Bear township. Part of White Bear Lake city detached and area annexed to White Bear township.
- ⁵⁶ RED LAKE.—Brooks village incorporated from part of Poplar River township.
- ⁵⁷ REDWOOD.—Parts of Morgan township annexed to Morgan village and parts of Morgan village detached and area annexed to Morgan township. Part of Revere village detached and area annexed to North Hero township. Part of Paxton township annexed to Redwood Falls city. Part of Westline township annexed to Milroy village.
- ⁵⁸ RENVILLE.—Part of Bird Island township annexed to Olivia village and part of Olivia village detached and area annexed to Bird Island township. Part of Cairo township annexed to Fairfax village. Part of Hector township annexed to Hector village. Parts of Troy township annexed to Danube and Olivia villages.
- ⁵⁹ ROCK.—Part of Luverne township annexed to Luverne city.
- ⁶⁰ ROSEAU.—Part of Jadis township annexed to Roseau village.
- ⁶¹ ST. LOUIS.—Argo township incorporated as Babbitt village. Part of Floodwood township annexed to Floodwood village. Mesaba township and part of unorganized territory incorporated as Hoyt Lakes village. Part of Meadowlands township annexed to Meadowlands village. Part of Missabe Mountain township annexed to Eveleth city. Part of Owens township annexed to Cook village.
- ⁶² SCOTT.—Part of Eagle Creek township annexed to Shakopee city.
- ⁶³ SHERBURNE.—Part of Livonia township annexed to Lake Fremont village.
- ⁶⁴ SIBLEY.—Part of Alfsborg and Transit townships annexed to Winthrop city. Part of Arlington township annexed to Arlington city.
- ⁶⁵ STEARNS.—Part of Albany township annexed to Albany village. Part of Crow Lake township annexed to Brocton village. Part of Greenwood village detached and area reverted to Grove township. Part of Paynesville township annexed to Paynesville village. Parts of St. Cloud township annexed to Waite Park village and St. Cloud city. Part of Sauk Centre city detached and area annexed to Sauk Centre township. Part of Wakefield township annexed to Cold Spring village.
- ⁶⁶ STEVENS.—Part of Baker township annexed to Chokio village. Part of Darnen township annexed to Morris city.
- ⁶⁷ SWIFT.—Part of Appleton township annexed to Appleton village. Part of Pillsbury township annexed to Kerkhoven village. Part of Torning township annexed to Benson city.
- ⁶⁸ TODD.—Browerville village changed to city since 1950. Part of Hartford township annexed to Browerville city. Part of Staples township annexed to Staples city.
- ⁶⁹ WABASHA.—Bellechester village incorporated from part of Chester township.
- ⁷⁰ WASECA.—Parts of New Richland township annexed to New Richland village. Parts of Woodville township annexed to Waseca city.
- ⁷¹ WASHINGTON.—Lake St. Croix Beach and St. Marys Point villages incorporated from part of Afton township. Oak Park Heights village incorporated from part of Baytown township. East Oakdale and Northdale townships and Landfall village organized from part of Oakdale township. Pine Springs village incorporated from part of East Oakdale and Northdale townships. Part of East Oakdale township annexed to Lake Elmo village. Name of Newport township changed to Grey Cloud Island since 1950. Part of Grey Cloud Island township annexed to St. Paul Park village. Lakeland Shores village returned in Lakeland township in 1950. Part of Lincoln township annexed to Maitomedi village. Marine-on-St. Croix village changed from Marine village since 1950. Parts of Oakdale and Stillwater townships annexed to Stillwater city. West Lakeland township organized from part of Lakeland township and remainder of Lakeland township incorporated as Lakeland village. Hastings city erroneously reported in Washington County in 1950.
- ⁷² WATONWAN.—Part of Long Lake township annexed to Ormsby village. Part of Madelia township annexed to Madelia village and part of Madelia village detached and area annexed to Madelia township. Part of St. James township annexed to St. James city.
- ⁷³ WILKIN.—Part of Breckenridge township annexed to Breckenridge city.
- ⁷⁴ WINONA.—Dakota village incorporated from parts of Dresbach and New Hartford townships. Part of Winona township annexed to Winona city.
- ⁷⁵ WRIGHT.—Part of Buffalo township annexed to Buffalo village. Part of Marysville township annexed to Waverly village. Part of Rockford township annexed to Hanover village.
- ⁷⁶ YELLOW MEDICINE.—Part of Friendship township annexed to Clarkfield village. Parts of Hamner and Norman townships annexed to Canby city.

Table 10.—POPULATION OF URBANIZED AREAS: 1960 AND 1950

Area	1960	1950	Area	1960	1950	Area	1960	1950
DULUTH-SUPERIOR (MINN.-WIS.) URBANIZED AREA			MINNEAPOLIS-ST. PAUL (MINN.) URBANIZED AREA			MINNEAPOLIS-ST. PAUL (MINN.) URBANIZED AREA--Con.		
The area.....	144,763	143,028	The area.....	1,377,143	4987,380	Hennepin County (pt.)--Con.		
In central cities.....	140,447	139,836	In central cities.....	796,283	833,067	Minnetonka Beach city.....	544	(2)
Duluth.....	106,884	104,511	Minneapolis.....	482,872	521,718	Minnetrista twp. (pt.).....	1,697	(2)
Superior.....	33,563	35,325	St. Paul.....	313,411	311,349	Morningside village.....	1,981	1,699
Outside central cities.....	4,316	3,192	Outside central cities.....	580,860	154,313	Mound village.....	5,440	(5)
The area includes the following minor civil divisions and parts of minor civil divisions:			The area includes the following minor civil divisions and parts of minor civil divisions:			New Hope village.....	3,552	(5)
In Minnesota.....	110,826	1107,364	Anoka County (pt.).....	76,468	14,250	Orono village.....	5,643	(5)
St. Louis County (pt.).....	110,826	107,364	Anoka city.....	10,562	(2)	Osseo village.....	2,104	(5)
Duluth city.....	106,884	104,511	Blaine village (pt.).....	7,565	(3)	Plymouth village.....	9,576	(5)
Herman twp. (pt.).....	271	10	Centerville village.....	338	(3)	Richfield village.....	42,523	17,502
Proctor village.....	2,963	2,693	Circle Pines village.....	2,789	(3)	Robbinsdale city.....	16,381	11,289
Rice Lake twp. (pt.).....	708	(2)	Columbia Heights city.....	17,533	8,175	St. Anthony village (pt.).....	4,744	(2)
In Wisconsin.....	33,937	35,664	Coon Rapids village.....	14,931	(3)	St. Louis Park city.....	43,310	22,644
Douglas County (pt.).....	33,937	35,664	Fridley city.....	15,173	3,796	Shorewood village.....	3,197	(5)
Superior city.....	33,563	35,325	Hilltop village.....	607	(3)	Spring Park village.....	668	(5)
Superior village.....	374	339	Lexington village.....	1,457	(3)	Tonka Bay village.....	1,204	(5)
FARGO-MOORHEAD (N. DAK.-MINN.) URBANIZED AREA			Dakota County (pt.).....			Wayzata city.....	3,219	(5)
The area.....	72,730	(3)	Inver Grove twp. (pt.).....	43,950	24,755	Woodland village.....	449	(2)
In central cities.....	69,596	...	Inver Grove village.....	713	667	Fort Snelling area.....	898	2,584
Fargo.....	46,662	...	Lilydale village.....	116	(5)	Ramsey County (pt.).....	417,322	7332,152
Moorhead.....	22,934	...	Menota village.....	259	224	Arden Hills village.....	3,930	(5)
Outside central cities.....	3,134	...	Menota Heights village.....	5,028	(5)	Blaine village (pt.).....	5	(5)
The area includes the following minor civil divisions and parts of minor civil divisions:			South St. Paul city.....	22,032	15,909	Falcon Heights village.....	5,927	3,884
In Minnesota.....	25,054	...	West St. Paul city.....	13,101	7,955	Lauderdale village.....	1,676	1,033
Clay County (pt.).....	25,054	...	Hennepin County (pt.).....	827,219	6612,113	Little Canada village.....	3,512	(5)
Dilworth village.....	2,102	...	Bloomington village.....	50,498	(3)	Maplewood village.....	18,519	(5)
Moorhead city.....	22,934	...	Brooklyn Center village.....	24,356	4,284	Mounds View village.....	6,416	(5)
Moorhead twp. (pt.).....	18	...	Brooklyn Park village.....	10,397	(5)	New Brighton village.....	6,448	2,218
In North Dakota.....	47,676	...	Champlin village.....	1,271	(3)	North St. Paul village.....	8,520	4,248
Cass County (pt.).....	47,676	...	Crystal village.....	24,283	5,713	Roseville village.....	23,997	6,437
Fargo city.....	46,662	...	Deephaven village.....	3,286	(3)	St. Anthony village (pt.).....	340	(2)
Reed twp. (pt.).....	1,014	...	Edina village.....	28,501	9,744	St. Paul city.....	313,411	311,349
			Excelsior village.....	2,020	(2)	Shoreview village.....	7,137	(5)
			Golden Valley village.....	14,559	5,551	Spring Lake Park village (pt.).....	76	(5)
			Greenwood village.....	520	(5)	White Bear twp. (pt.).....	4,539	(2)
			Hopkins city.....	11,370	7,595	White Bear Lake city.....	12,849	(2)
			Long Lake village.....	996	(2)	Washington County (pt.).....	12,184	4,110
			Medicine Lake village.....	323	(5)	Birchwood village.....	598	(2)
			Minneapolis city.....	482,872	521,718	Landfall village.....	437	(5)
			Minnetonka village.....	25,037	(5)	Lincoln twp. (pt.).....	288	(2)
						Mahtomedi village.....	2,127	(2)
						Newport village.....	2,349	1,672
						Northdale twp. (pt.).....	523	(2)
						Oakdale twp. (pt.).....	1,931	(2)
						St. Paul Park village.....	3,267	2,438
						Willernie village.....	664	(2)

1 Includes population (150) of part of Midway township not in the area in 1960.
 2 Not in area in 1950.
 3 There was no urbanized area delineated for Fargo-Moorhead for the 1950 Census.
 4 Revised since publication of 1950 report, to include Fridley township erroneously omitted from area. Fridley township annexed by adjoining municipalities since 1950.
 5 Incorporated since 1950.
 6 Includes population (876) of part of Bloomington township, population (624) of part of Minnetonka township, and population (290) of part of Plymouth township. Bloomington, Minnetonka, and Plymouth townships annexed by adjoining municipalities since 1950.
 7 Includes population (893) of part of Mounds View township and population (2,090) of part of New Canada township. Mounds View and New Canada townships annexed by adjoining municipalities since 1950.

Table 11.—POPULATION OF STANDARD METROPOLITAN STATISTICAL AREAS: 1960 AND 1950

[Data relate to areas as defined for 1960. Minus sign (-) denotes decrease]

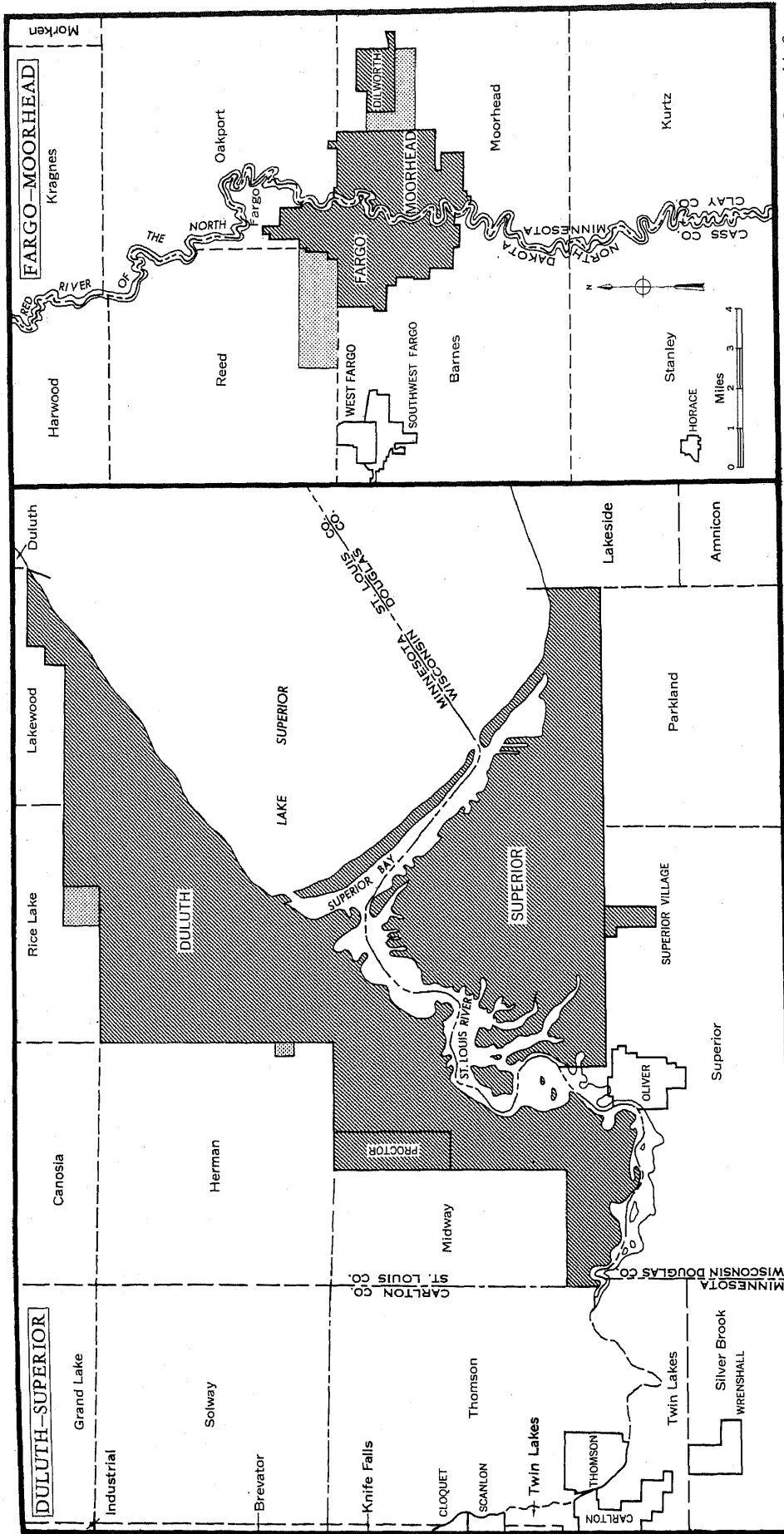
Standard metropolitan statistical area, central city, and other component areas	1960	1950	Increase		Standard metropolitan statistical area, central city, and other component areas	1960	1950	Increase	
			Number	Percent				Number	Percent
DULUTH-SUPERIOR, MINN.-WIS.					MINNEAPOLIS-ST. PAUL, MINN.				
Total.....	276,596	252,777	23,819	9.4	Total.....	1,482,030	1,151,053	330,977	28.8
In central cities.....	140,447	139,836	611	0.4	In central cities.....	796,283	833,067	-36,784	-4.4
Duluth.....	106,884	104,511	2,373	2.3	Minneapolis.....	482,872	521,718	-38,846	-7.4
Superior.....	33,563	35,325	-1,762	-5.0	St. Paul.....	313,411	311,349	2,062	0.7
Outside central cities.....	136,149	112,941	23,208	20.5	Outside central cities.....	685,747	317,986	367,761	115.7
St. Louis County, Minn.....	231,588	206,062	25,526	12.4	Anoka County.....	85,916	35,579	50,337	141.5
Douglas County, Wis.....	45,008	46,715	-1,707	-3.7	Dakota County.....	78,303	49,019	29,284	59.7
FARGO-MOORHEAD, N. DAK.-MINN.					Hennepin County.....				
Total.....	106,027	89,240	16,787	18.8	Ramsey County.....	422,825	676,579	166,275	24.6
In central cities.....	69,596	53,126	16,470	31.0	Washington County.....	52,432	34,544	17,888	51.8
Fargo.....	46,662	38,256	8,406	22.0					
Moorhead.....	22,934	14,870	8,064	54.2					
Outside central cities.....	36,431	36,114	317	0.9					
Cass County, N. Dak.....	66,947	58,877	8,070	13.7					
Clay County, Minn.....	39,080	30,363	8,717	28.7					

Table 12.—POPULATION OF THE STATE AND OF STANDARD METROPOLITAN STATISTICAL AREAS, BY TYPE OF RESIDENCE: 1960

Metropolitan-nonmetropolitan residence	Total	Urban			Rural		
		Total	Central city or cities	Other urban territory	Total	Places of 1,000 to 2,500	Other rural territory
The State.....	3,413,864	2,122,566	926,101	1,196,465	1,291,298	199,775	1,091,523
In standard metropolitan statistical areas.....	1,752,698	1,594,734	926,101	668,633	157,964	22,614	135,350
Duluth-Superior, Minn.-Wis.....	1,231,588	172,057	106,884	65,173	59,531	5,170	54,361
Fargo-Moorhead, N.Dak.-Minn.....	239,080	25,054	22,934	2,120	14,026	2,902	11,124
Minneapolis-St. Paul, Minn.....	1,482,030	1,397,623	796,283	601,340	84,407	14,542	69,865
Not in standard metropolitan statistical areas.....	1,661,166	527,832	...	527,832	1,133,334	177,161	956,173

¹ Part in State only; for entire area see table 11.
² Part in State only; for entire area see table 11.

URBANIZED AREAS—MINNESOTA



Maps showing boundaries in detail are available at cost on request to the Bureau of the Census.

- COMPONENTS OF URBANIZED AREA**
- Incorporated Places
 - Unincorporated Area
- BOUNDARY SYMBOLS**
- State Line
 - County Line
 - Minor Civil Division Line

MINNEAPOLIS-ST. PAUL URBANIZED AREA

