

Number of Inhabitants

NUMBER OF INHABITANTS

Idaho

LIST OF TABLES

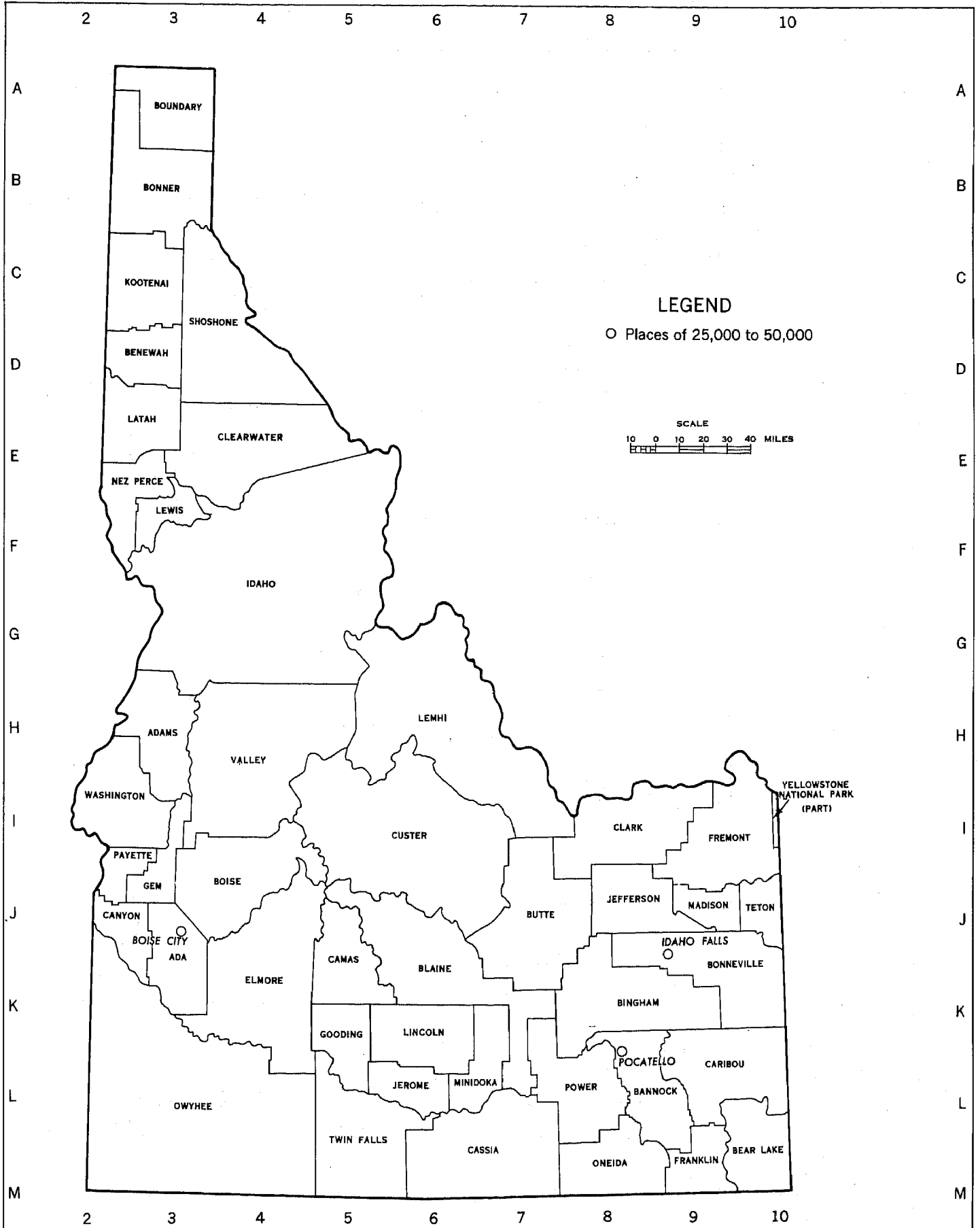
[Page numbers listed here omit the State prefix number which appears as part of the page number for each page. The prefix for this State is 14]

| Table | Page |
|---|------|
| 1.--Population of the State, urban and rural: 1870 to 1960..... | 13 |
| 2.--Population in groups of places according to size: 1960 and 1950..... | 13 |
| 3.--Population in groups of places according to size: 1900 to 1960..... | 14 |
| 4.--Population in incorporated and unincorporated places according to size: 1960..... | 15 |
| 5.--Population of incorporated places of 10,000 or more from earliest census to 1960..... | 15 |
| 6.--Area and population of counties, urban and rural: 1960 and 1950..... | 16 |
| 7.--Population of counties, by census county divisions: 1960..... | 17 |
| 8.--Population of all incorporated places and of unincorporated places of 1,000 or more: 1940 to 1960..... | 18 |
| 9.--1960 population of areas annexed between 1950 and 1960 by incorporated places having 2,500 inhabitants or more in 1950..... | 20 |
| 10.--Population of urbanized areas: 1960 and 1950..... | - |
| 11.--Population of standard metropolitan statistical areas: 1960 and 1950..... | - |
| 12.--Population of the State and of standard metropolitan statistical areas, by type of residence: 1960..... | - |

LIST OF MAPS

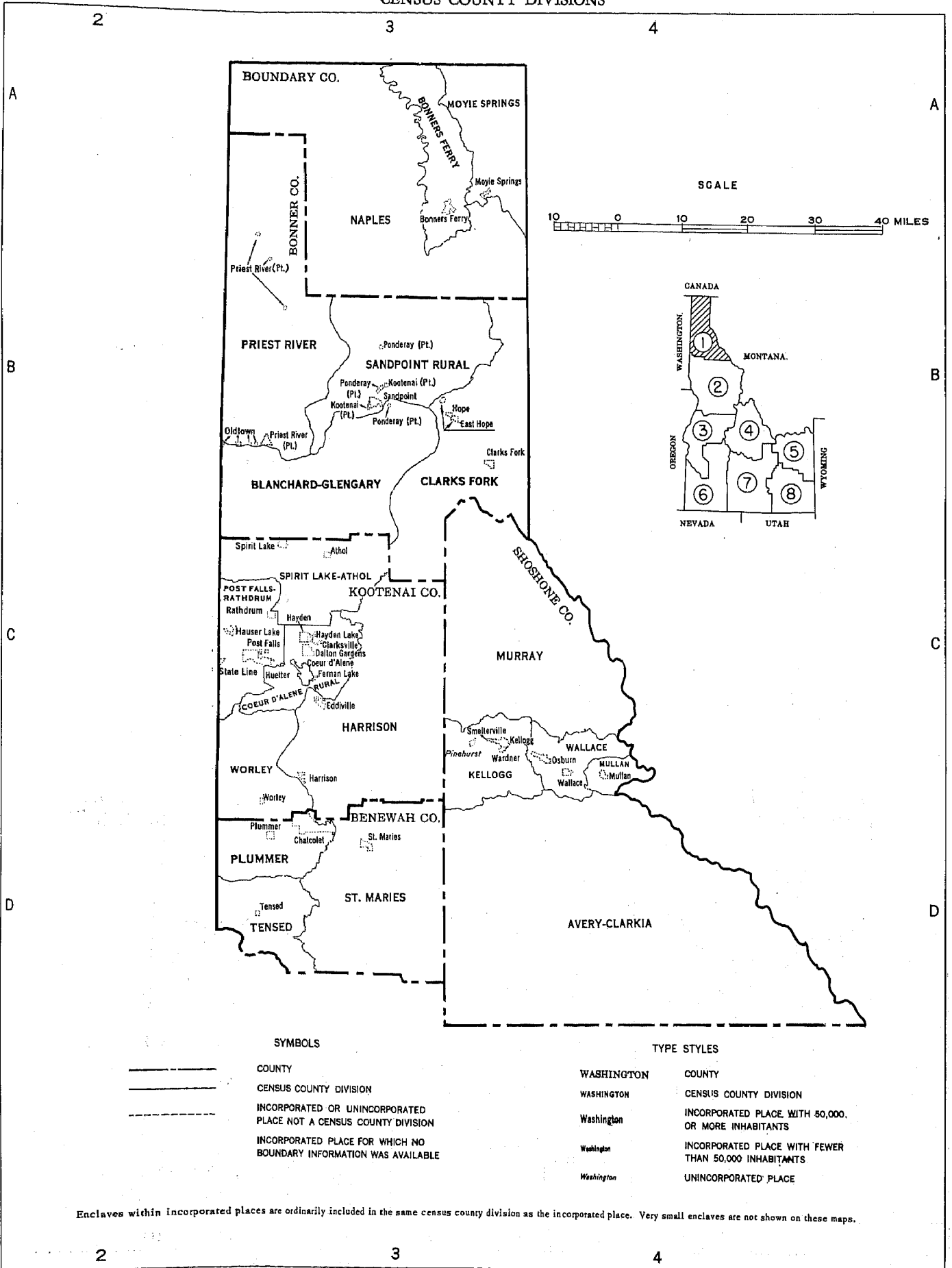
| | |
|---|---|
| The State, showing counties and places of 25,000 or more..... | 3 |
| The State, showing census county divisions..... | 4 |
| Urbanized areas (separate map for each area)..... | - |

IDAHO—COUNTIES AND PLACES OF 25,000 OR MORE



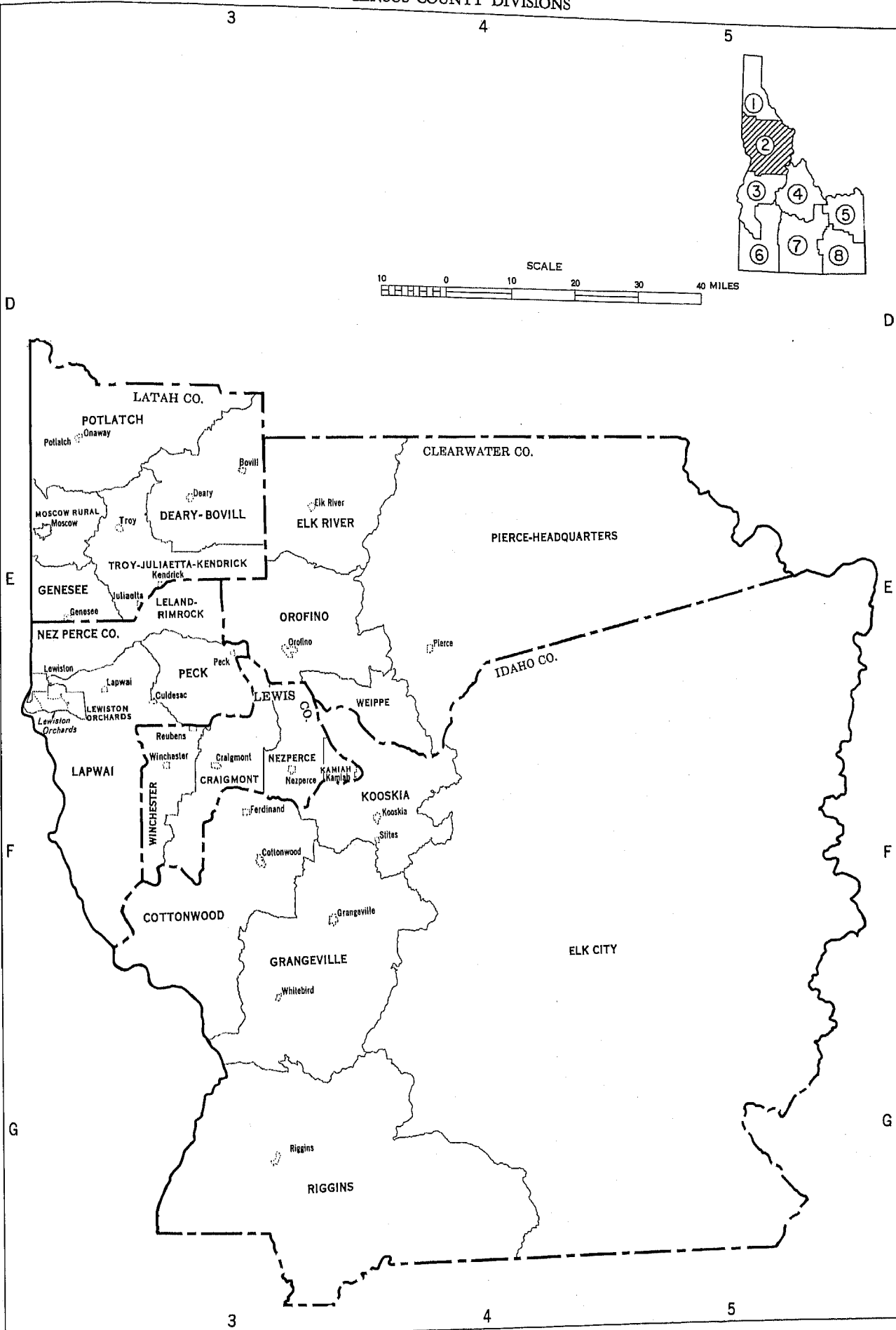
IDAHO—SECTION 1

CENSUS COUNTY DIVISIONS

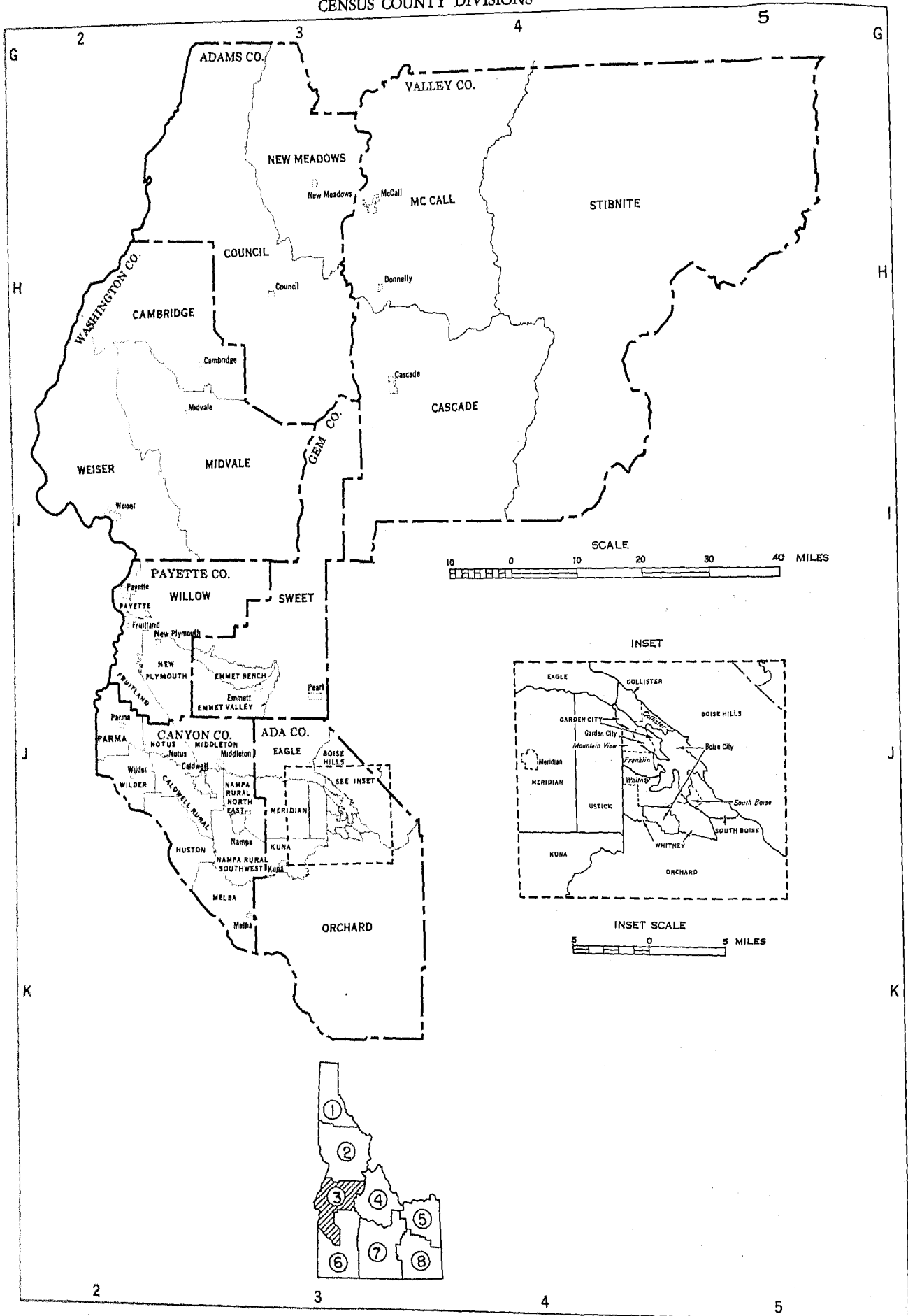


Enclaves within incorporated places are ordinarily included in the same census county division as the incorporated place. Very small enclaves are not shown on these maps.

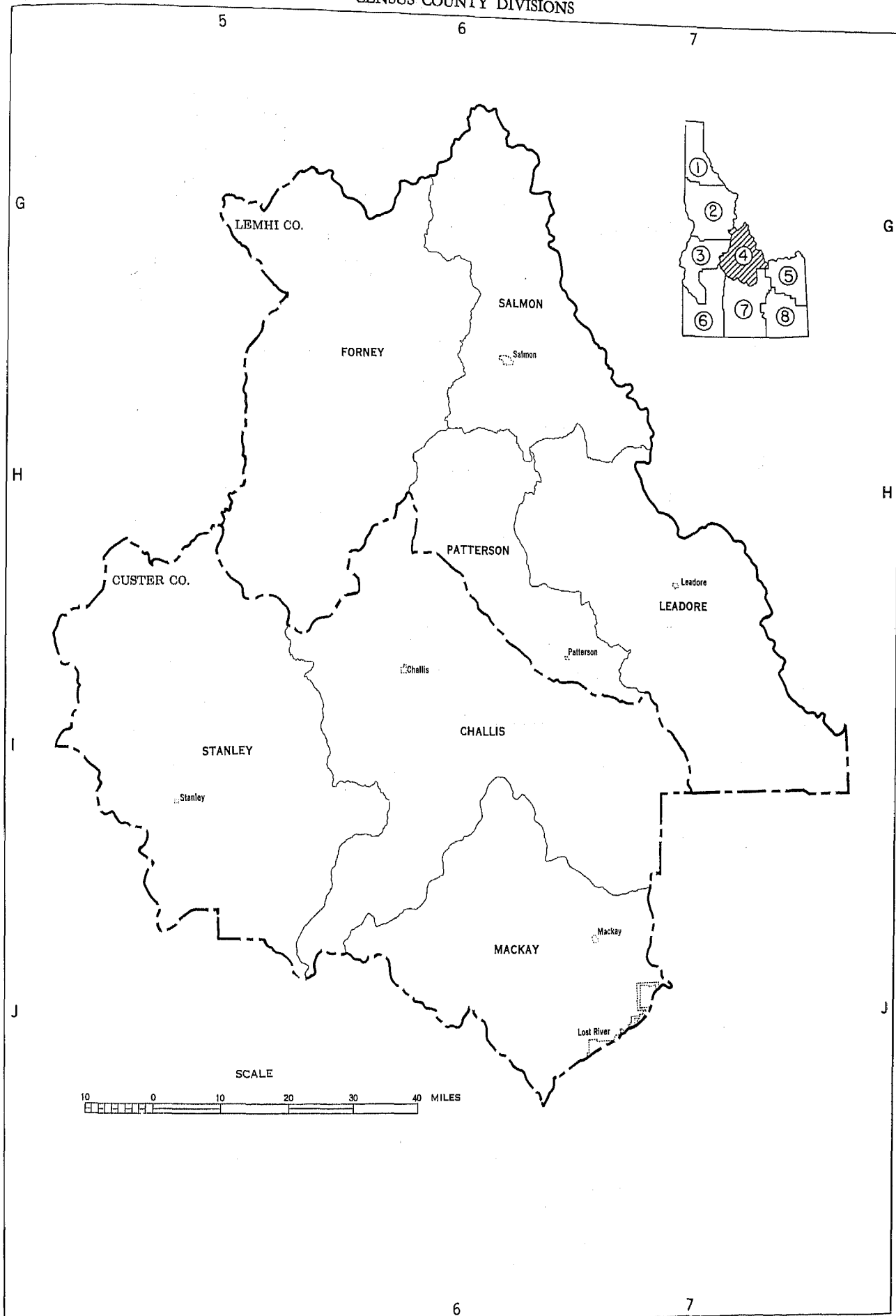
IDAHO—SECTION 2
CENSUS COUNTY DIVISIONS



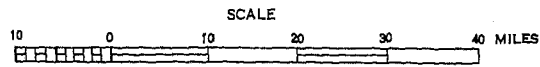
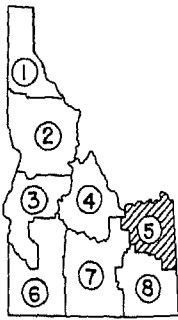
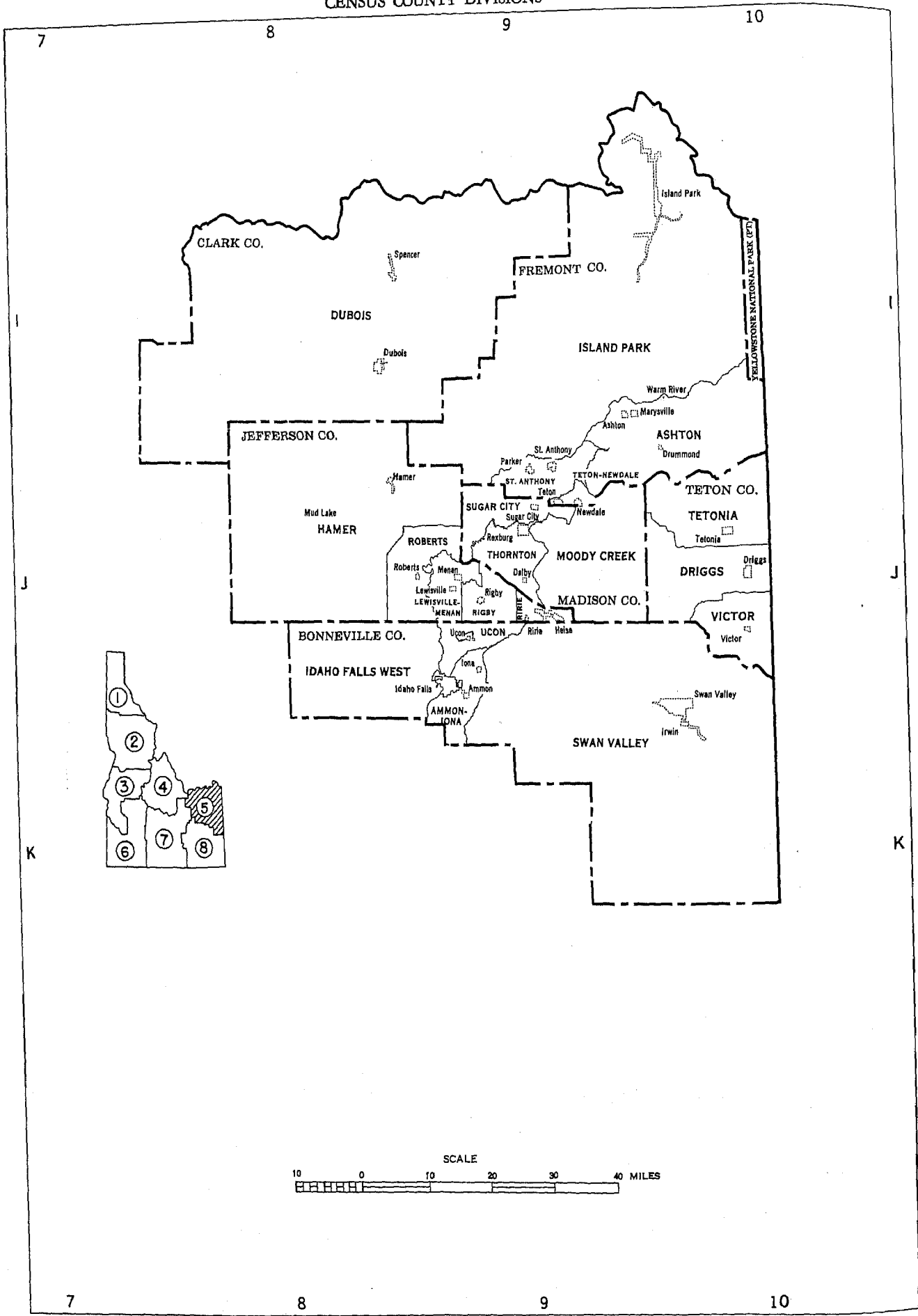
IDAHO—SECTION 3 CENSUS COUNTY DIVISIONS



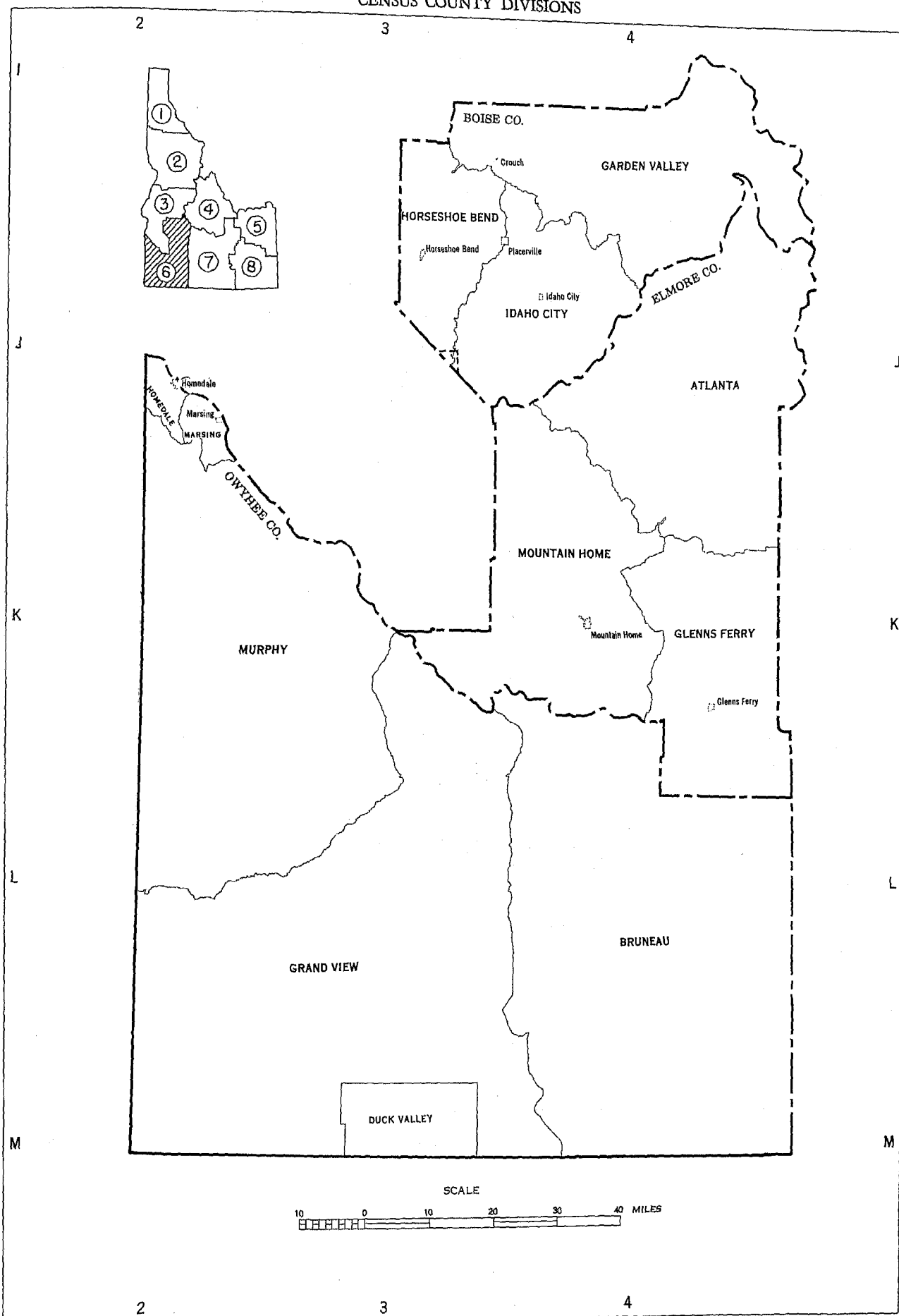
IDAHO—SECTION 4
CENSUS COUNTY DIVISIONS



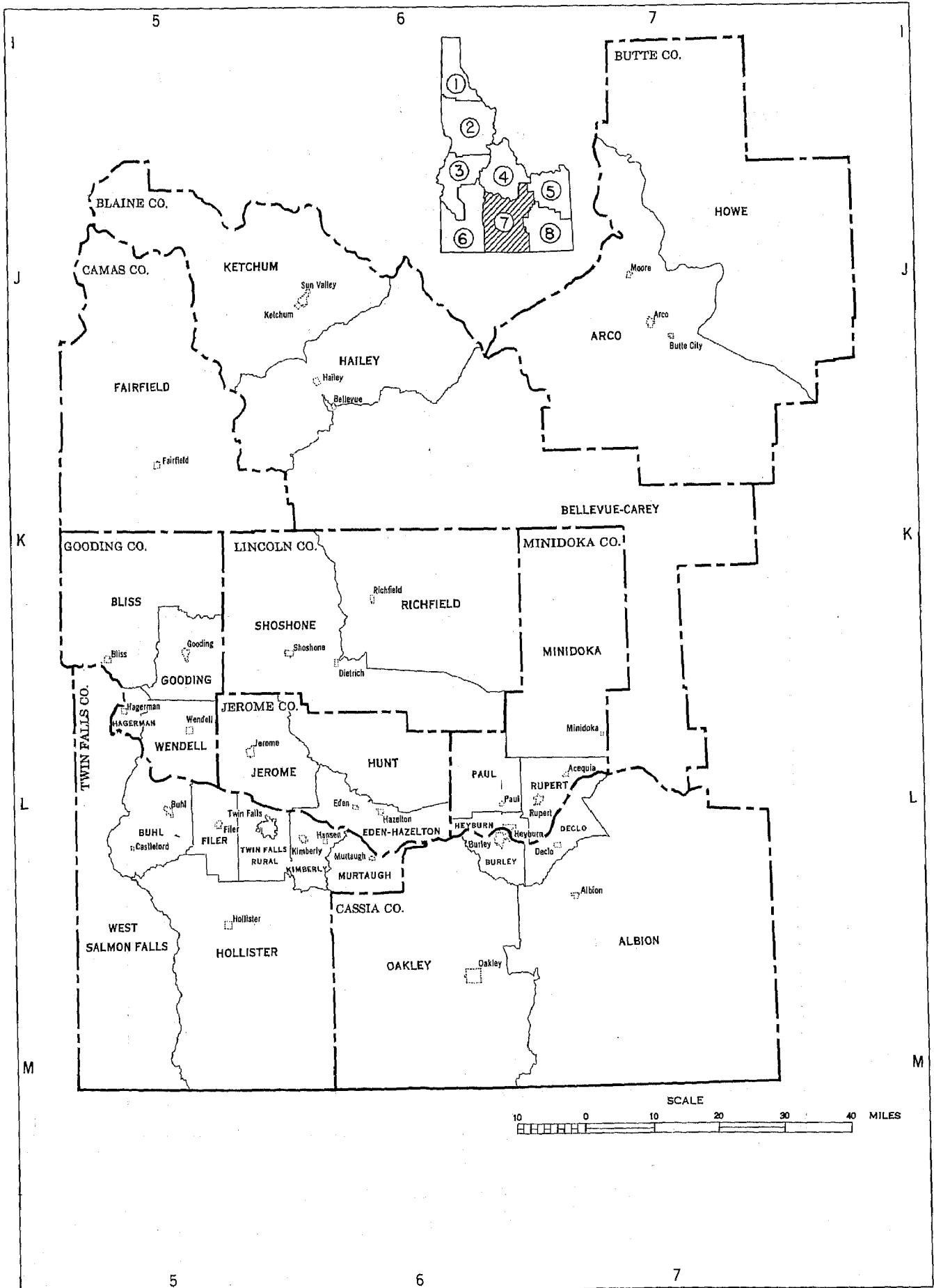
IDAHO—SECTION 5 CENSUS COUNTY DIVISIONS



IDAHO—SECTION 6
CENSUS COUNTY DIVISIONS



IDAHO—SECTION 7
CENSUS COUNTY DIVISIONS



IDAHO—SECTION 8
CENSUS COUNTY DIVISIONS

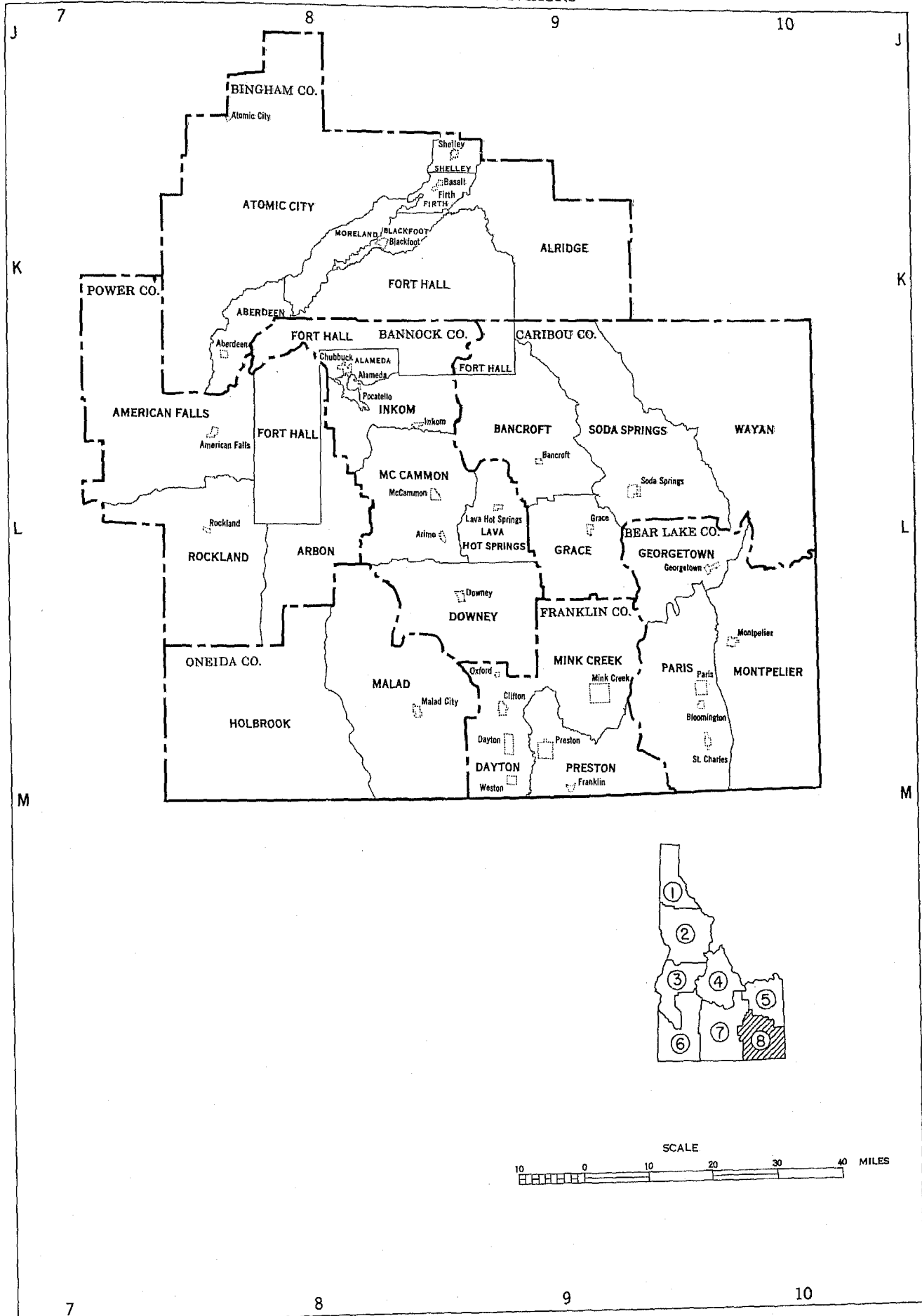


Table 3.—POPULATION IN GROUPS OF PLACES ACCORDING TO SIZE: 1900 TO 1960

| Subject and size of place | 1960 | | 1950 | | 1940 | 1930 | 1920 | 1910 | 1900 |
|------------------------------------|--------------------------|---------------------------|--------------------------|---------------------------|---------|---------|---------|---------|---------|
| | Current urban definition | Previous urban definition | Current urban definition | Previous urban definition | | | | | |
| NUMBER OF PLACES | | | | | | | | | |
| Urban territory | 34 | 29 | 33 | 29 | 26 | 21 | 20 | 12 | 2 |
| Places of 2,500 or more | 34 | 29 | 33 | 29 | 26 | 21 | 20 | 12 | 2 |
| Places of 1,000,000 or more | ... | ... | ... | ... | ... | ... | ... | ... | ... |
| Places of 500,000 to 1,000,000 | ... | ... | ... | ... | ... | ... | ... | ... | ... |
| Places of 250,000 to 500,000 | ... | ... | ... | ... | ... | ... | ... | ... | ... |
| Places of 100,000 to 250,000 | ... | ... | ... | ... | ... | ... | ... | ... | ... |
| Places of 50,000 to 100,000 | ... | ... | ... | ... | ... | ... | ... | ... | ... |
| Places of 25,000 to 50,000 | 3 | 3 | 2 | 2 | 1 | ... | ... | ... | ... |
| Places of 10,000 to 25,000 | 8 | 7 | 7 | 7 | 6 | 2 | 2 | 1 | ... |
| Places of 5,000 to 10,000 | 7 | 4 | 3 | 2 | 3 | 5 | 7 | 4 | 1 |
| Places of 2,500 to 5,000 | 16 | 15 | 21 | 18 | 16 | 14 | 11 | 7 | 1 |
| Places under 2,500 | ... | ... | ... | ... | ... | ... | ... | ... | ... |
| Rural territory | 174 | 172 | 161 | 159 | 125 | 129 | 124 | 90 | 32 |
| Places of 1,000 to 2,500 | 34 | 32 | 25 | 23 | 25 | 22 | 22 | 19 | 9 |
| Places under 1,000 | 140 | 140 | 136 | 136 | 100 | 107 | 102 | 71 | 23 |
| Cumulative summary: | | | | | | | | | |
| Places of 1,000,000 or more | ... | ... | ... | ... | ... | ... | ... | ... | ... |
| Places of 500,000 or more | ... | ... | ... | ... | ... | ... | ... | ... | ... |
| Places of 250,000 or more | ... | ... | ... | ... | ... | ... | ... | ... | ... |
| Places of 100,000 or more | ... | ... | ... | ... | ... | ... | ... | ... | ... |
| Places of 50,000 or more | ... | ... | ... | ... | ... | ... | ... | ... | ... |
| Places of 25,000 or more | 3 | 3 | 2 | 2 | 1 | ... | ... | ... | ... |
| Places of 10,000 or more | 11 | 10 | 9 | 9 | 7 | 2 | 2 | 1 | ... |
| Places of 5,000 or more | 18 | 14 | 12 | 11 | 10 | 7 | 9 | 5 | 1 |
| Places of 2,500 or more | 34 | 29 | 33 | 29 | 26 | 21 | 20 | 12 | 2 |
| POPULATION | | | | | | | | | |
| Urban territory | 317,097 | 276,258 | 252,549 | 234,138 | 176,708 | 129,507 | 119,037 | 69,898 | 10,003 |
| Places of 2,500 or more | 317,097 | 276,258 | 252,549 | 234,138 | 176,708 | 129,507 | 119,037 | 69,898 | 10,003 |
| Places of 1,000,000 or more | ... | ... | ... | ... | ... | ... | ... | ... | ... |
| Places of 500,000 to 1,000,000 | ... | ... | ... | ... | ... | ... | ... | ... | ... |
| Places of 250,000 to 500,000 | ... | ... | ... | ... | ... | ... | ... | ... | ... |
| Places of 100,000 to 250,000 | ... | ... | ... | ... | ... | ... | ... | ... | ... |
| Places of 50,000 to 100,000 | ... | ... | ... | ... | ... | ... | ... | ... | ... |
| Places of 25,000 to 50,000 | 96,176 | 96,176 | 60,524 | 60,524 | 26,130 | ... | ... | ... | ... |
| Places of 10,000 to 25,000 | 112,797 | 99,194 | 99,266 | 99,266 | 77,754 | 38,015 | 36,394 | 17,358 | ... |
| Places of 5,000 to 10,000 | 48,269 | 25,931 | 18,913 | 11,104 | 18,615 | 44,122 | 47,544 | 27,702 | 5,957 |
| Places of 2,500 to 5,000 | 59,855 | 54,957 | 73,846 | 63,244 | 54,209 | 47,370 | 35,099 | 24,838 | 4,046 |
| Places under 2,500 | ... | ... | ... | ... | ... | ... | ... | ... | ... |
| Other urban territory | ... | ... | ... | ... | ... | ... | ... | ... | ... |
| Rural territory | 350,094 | 390,933 | 336,088 | 354,499 | 348,165 | 315,525 | 312,829 | 255,696 | 151,769 |
| Places of 1,000 to 2,500 | 56,133 | 53,249 | 38,666 | 36,280 | 36,941 | 33,521 | 34,083 | 28,596 | 14,507 |
| Places under 1,000 | 49,998 | 49,998 | 51,721 | 51,721 | 42,425 | 41,777 | 43,359 | 30,779 | 10,911 |
| Other rural territory | 243,963 | 287,686 | 245,701 | 266,498 | 268,799 | 240,227 | 235,387 | 196,321 | 126,351 |
| Cumulative summary: | | | | | | | | | |
| Places of 1,000,000 or more | ... | ... | ... | ... | ... | ... | ... | ... | ... |
| Places of 500,000 or more | ... | ... | ... | ... | ... | ... | ... | ... | ... |
| Places of 250,000 or more | ... | ... | ... | ... | ... | ... | ... | ... | ... |
| Places of 100,000 or more | ... | ... | ... | ... | ... | ... | ... | ... | ... |
| Places of 50,000 or more | ... | ... | ... | ... | ... | ... | ... | ... | ... |
| Places of 25,000 or more | 96,176 | 96,176 | 60,524 | 60,524 | 26,130 | ... | ... | ... | ... |
| Places of 10,000 or more | 208,973 | 195,370 | 159,790 | 159,790 | 103,884 | 38,015 | 36,394 | 17,358 | ... |
| Places of 5,000 or more | 257,242 | 221,301 | 178,703 | 170,894 | 122,499 | 82,137 | 83,938 | 45,060 | 5,957 |
| Places of 2,500 or more | 317,097 | 276,258 | 252,549 | 234,138 | 176,708 | 129,507 | 119,037 | 69,898 | 10,003 |
| PERCENT OF TOTAL POPULATION | | | | | | | | | |
| Urban territory | 47.5 | 41.4 | 42.9 | 39.8 | 33.7 | 29.1 | 27.6 | 21.5 | 6.2 |
| Places of 2,500 or more | 47.5 | 41.4 | 42.9 | 39.8 | 33.7 | 29.1 | 27.6 | 21.5 | 6.2 |
| Places of 1,000,000 or more | ... | ... | ... | ... | ... | ... | ... | ... | ... |
| Places of 500,000 to 1,000,000 | ... | ... | ... | ... | ... | ... | ... | ... | ... |
| Places of 250,000 to 500,000 | ... | ... | ... | ... | ... | ... | ... | ... | ... |
| Places of 100,000 to 250,000 | ... | ... | ... | ... | ... | ... | ... | ... | ... |
| Places of 50,000 to 100,000 | ... | ... | ... | ... | ... | ... | ... | ... | ... |
| Places of 25,000 to 50,000 | 14.4 | 14.4 | 10.3 | 10.3 | 5.0 | ... | ... | ... | ... |
| Places of 10,000 to 25,000 | 16.9 | 14.9 | 16.9 | 16.9 | 14.8 | 8.5 | 8.4 | 5.3 | ... |
| Places of 5,000 to 10,000 | 7.2 | 3.9 | 3.2 | 1.9 | 3.5 | 9.9 | 11.0 | 8.5 | 3.7 |
| Places of 2,500 to 5,000 | 9.0 | 8.2 | 12.5 | 10.7 | 10.3 | 10.6 | 8.1 | 7.6 | 2.5 |
| Places under 2,500 | ... | ... | ... | ... | ... | ... | ... | ... | ... |
| Other urban territory | ... | ... | ... | ... | ... | ... | ... | ... | ... |
| Rural territory | 52.5 | 58.6 | 57.1 | 60.2 | 66.3 | 70.9 | 72.4 | 78.5 | 93.8 |
| Places of 1,000 to 2,500 | 8.4 | 8.0 | 6.6 | 6.2 | 7.0 | 7.5 | 7.9 | 8.8 | 9.0 |
| Places under 1,000 | 7.5 | 7.5 | 8.8 | 8.8 | 8.1 | 9.4 | 10.0 | 9.5 | 6.7 |
| Other rural territory | 36.6 | 43.1 | 41.7 | 45.3 | 51.2 | 54.0 | 54.5 | 60.3 | 78.1 |
| Cumulative summary: | | | | | | | | | |
| Places of 1,000,000 or more | ... | ... | ... | ... | ... | ... | ... | ... | ... |
| Places of 500,000 or more | ... | ... | ... | ... | ... | ... | ... | ... | ... |
| Places of 250,000 or more | ... | ... | ... | ... | ... | ... | ... | ... | ... |
| Places of 100,000 or more | ... | ... | ... | ... | ... | ... | ... | ... | ... |
| Places of 50,000 or more | ... | ... | ... | ... | ... | ... | ... | ... | ... |
| Places of 25,000 or more | 14.4 | 14.4 | 10.3 | 10.3 | 5.0 | ... | ... | ... | ... |
| Places of 10,000 or more | 31.3 | 29.3 | 27.1 | 27.1 | 19.8 | 8.5 | 8.4 | 5.3 | ... |
| Places of 5,000 or more | 38.6 | 33.2 | 30.4 | 29.0 | 23.3 | 18.5 | 19.4 | 13.8 | 3.7 |
| Places of 2,500 or more | 47.5 | 41.4 | 42.9 | 39.8 | 33.7 | 29.1 | 27.6 | 21.5 | 6.2 |

Table 4.—POPULATION IN INCORPORATED AND UNINCORPORATED PLACES ACCORDING TO SIZE: 1960

| Size of place and urban-rural classification | All places | | Incorporated places | | Unincorporated places | | Size of place and urban-rural classification | All places | | Incorporated places | | Unincorporated places | |
|--|------------|------------|---------------------|------------|-----------------------|------------|--|------------|------------|---------------------|------------|-----------------------|------------|
| | Number | Population | Number | Population | Number | Population | | Number | Population | Number | Population | Number | Population |
| Total | 208 | 423,228 | 201 | 379,505 | 7 | 43,723 | | | | | | | |
| 500,000 or more | ... | ... | ... | ... | ... | ... | In urbanized areas—Con. | ... | ... | ... | ... | ... | ... |
| 250,000 to 500,000 | ... | ... | ... | ... | ... | ... | 5,000 to 10,000 | ... | ... | ... | ... | ... | ... |
| 100,000 to 250,000 | ... | ... | ... | ... | ... | ... | 2,500 to 5,000 | ... | ... | ... | ... | ... | ... |
| 50,000 to 100,000 | ... | ... | ... | ... | ... | ... | 2,000 to 2,500 | ... | ... | ... | ... | ... | ... |
| 25,000 to 50,000 | 3 | 96,176 | 3 | 96,176 | ... | ... | 1,500 to 2,000 | ... | ... | ... | ... | ... | ... |
| 20,000 to 25,000 | 1 | 20,126 | 1 | 20,126 | ... | ... | 1,000 to 1,500 | ... | ... | ... | ... | ... | ... |
| 10,000 to 20,000 | 7 | 92,671 | 6 | 79,068 | 1 | 13,603 | 500 to 1,000 | ... | ... | ... | ... | ... | ... |
| 5,000 to 10,000 | 7 | 48,269 | 4 | 25,931 | 3 | 22,338 | 200 to 500 | ... | ... | ... | ... | ... | ... |
| 2,500 to 5,000 | 16 | 59,855 | 15 | 54,957 | 1 | 4,898 | Under 200 | ... | ... | ... | ... | ... | ... |
| 2,000 to 2,500 | 8 | 18,501 | 8 | 18,501 | ... | ... | Other urban territory | 34 | 317,097 | 29 | 276,258 | 5 | 40,839 |
| 1,500 to 2,000 | 8 | 14,156 | 8 | 14,156 | ... | ... | 25,000 to 50,000 | 3 | 96,176 | 3 | 96,176 | ... | ... |
| 1,000 to 1,500 | 18 | 23,476 | 16 | 20,592 | 2 | 2,884 | 20,000 to 25,000 | 1 | 20,126 | 1 | 20,126 | ... | ... |
| 500 to 1,000 | 40 | 26,889 | 40 | 26,889 | ... | ... | 10,000 to 20,000 | 7 | 92,671 | 6 | 79,068 | 1 | 13,603 |
| 200 to 500 | 55 | 18,245 | 55 | 18,245 | ... | ... | 5,000 to 10,000 | 7 | 48,269 | 4 | 25,931 | 3 | 22,338 |
| Under 200 | 45 | 4,864 | 45 | 4,864 | ... | ... | 2,500 to 5,000 | 16 | 59,855 | 15 | 54,957 | 1 | 4,898 |
| In urbanized areas | ... | ... | ... | ... | ... | ... | Rural territory | 174 | 106,131 | 172 | 103,247 | 2 | 2,884 |
| 500,000 or more | ... | ... | ... | ... | ... | ... | 2,000 to 2,500 | 8 | 18,501 | 8 | 18,501 | ... | ... |
| 250,000 to 500,000 | ... | ... | ... | ... | ... | ... | 1,500 to 2,000 | 8 | 14,156 | 8 | 14,156 | ... | ... |
| 100,000 to 250,000 | ... | ... | ... | ... | ... | ... | 1,000 to 1,500 | 18 | 23,476 | 16 | 20,592 | 2 | 2,884 |
| 50,000 to 100,000 | ... | ... | ... | ... | ... | ... | 500 to 1,000 | 40 | 26,889 | 40 | 26,889 | ... | ... |
| 25,000 to 50,000 | ... | ... | ... | ... | ... | ... | 200 to 500 | 55 | 18,245 | 55 | 18,245 | ... | ... |
| 20,000 to 25,000 | ... | ... | ... | ... | ... | ... | Under 200 | 45 | 4,864 | 45 | 4,864 | ... | ... |
| 10,000 to 20,000 | ... | ... | ... | ... | ... | ... | | | | | | | |

Table 5.—POPULATION OF INCORPORATED PLACES OF 10,000 OR MORE FROM EARLIEST CENSUS TO 1960

[Minus sign (-) denotes decrease]

| Incorporated place and census year | Population | Increase over preceding census | | Incorporated place and census year | Population | Increase over preceding census | | Incorporated place and census year | Population | Increase over preceding census | |
|------------------------------------|------------|--------------------------------|---------|------------------------------------|------------|--------------------------------|---------|------------------------------------|------------|--------------------------------|---------|
| | | Number | Percent | | | Number | Percent | | | Number | Percent |
| ALAMEDA: | | | | COEUR d'ALENE--Con. | | | | NAMPA: | | | |
| 1960 | 10,660 | 5,966 | 127.1 | 1910 | 7,291 | 6,783 | 1,335.2 | 1960 | 18,013 | 1,828 | 11.3 |
| 1950 | 4,694 | 2,003 | 74.4 | 1900 | 508 | 17 | 3.5 | 1950 | 16,185 | 4,036 | 33.2 |
| 1940 | 2,691 | 806 | 42.8 | 1890 | 491 | ... | ... | 1940 | 12,149 | 3,943 | 48.1 |
| 1930 | 1,885 | ... | ... | | | | | 1930 | 8,206 | 585 | 7.7 |
| BOISE CITY: | | | | IDAHO FALLS: | | | | 1920 | 7,621 | 3,416 | 81.2 |
| 1960 | 34,481 | 88 | 0.3 | 1960 | 33,161 | 13,943 | 72.6 | 1910 | 4,205 | 3,406 | 426.3 |
| 1950 | 34,393 | 8,263 | 31.6 | 1950 | 19,218 | 4,194 | 27.9 | 1900 | 799 | 452 | 130.3 |
| 1940 | 26,130 | 4,586 | 21.3 | 1940 | 15,024 | 5,595 | 59.3 | 1890 | 347 | ... | ... |
| 1930 | 21,544 | 151 | 0.7 | 1930 | 9,429 | 1,365 | 16.9 | | | | |
| 1920 | 21,393 | 4,035 | 23.2 | 1920 | 8,064 | 3,237 | 67.1 | POCATELLO: | | | |
| 1910 | 17,358 | 11,401 | 191.4 | 1910 | 4,827 | 3,565 | 282.5 | 1960 | 28,534 | 2,403 | 9.2 |
| 1900 | 5,957 | 3,646 | 157.8 | 1900 | 1,262 | ... | ... | 1950 | 26,131 | 7,998 | 44.1 |
| 1890 | 2,311 | 412 | 21.7 | | | | | 1940 | 18,133 | 1,662 | 10.1 |
| 1880 | 1,899 | 904 | 90.9 | LEWISTON: | | | | 1930 | 16,471 | 1,470 | 9.8 |
| 1870 | 995 | ... | ... | 1960 | 12,691 | -294 | -2.3 | 1920 | 15,001 | 5,891 | 64.7 |
| CALDWELL: | | | | 1950 | 12,985 | 2,437 | 23.1 | 1910 | 9,110 | 5,064 | 125.2 |
| 1960 | 12,230 | 1,743 | 16.6 | 1940 | 10,548 | 1,145 | 12.2 | 1900 | 4,046 | ... | ... |
| 1950 | 10,487 | 3,215 | 44.2 | 1930 | 9,403 | 2,629 | 43.0 | | | | |
| 1940 | 7,272 | 2,298 | 46.2 | 1920 | 6,574 | 531 | 8.8 | TWIN FALLS: | | | |
| 1930 | 4,974 | -132 | -2.6 | 1910 | 6,043 | 3,618 | 149.2 | 1960 | 20,126 | 2,526 | 14.4 |
| 1920 | 5,106 | 1,563 | 44.1 | 1900 | 2,425 | 1,576 | 185.6 | 1950 | 17,600 | 5,749 | 48.5 |
| 1910 | 3,543 | 2,546 | 255.4 | 1890 | 849 | 110 | 14.9 | 1940 | 11,851 | 3,064 | 34.9 |
| 1900 | 997 | 218 | 28.0 | 1880 | 739 | ... | ... | 1930 | 8,787 | 463 | 5.6 |
| 1890 | 779 | ... | ... | | | | | 1920 | 8,324 | 3,066 | 58.3 |
| | | | | | | | | 1910 | 5,258 | ... | ... |
| COEUR d'ALENE: | | | | MOSCOW: | | | | | | | |
| 1960 | 14,291 | 2,093 | 17.2 | 1960 | 11,183 | 590 | 5.6 | | | | |
| 1950 | 12,198 | 2,149 | 21.4 | 1950 | 10,593 | 4,579 | 76.1 | | | | |
| 1940 | 10,049 | 1,752 | 21.1 | 1940 | 6,014 | 1,538 | 34.4 | | | | |
| 1930 | 8,297 | 1,850 | 28.7 | 1930 | 4,476 | 520 | 13.1 | | | | |
| 1920 | 6,447 | -844 | -11.6 | 1920 | 3,956 | 286 | 7.8 | | | | |
| | | | | 1910 | 3,670 | 1,186 | 47.7 | | | | |
| | | | | 1900 | 2,484 | ... | ... | | | | |

Table 6.—AREA AND POPULATION OF COUNTIES, URBAN AND RURAL: 1960 AND 1950

[Minus sign (-) denotes decrease. Percent not shown where less than 0.1]

| County | Map reference | Land area in square miles, 1960 | 1960 population | | | | | | | | | 1950 population | | | Percent increase, 1950 to 1960 | | | |
|--|---------------|---------------------------------|-----------------|-----------------|---------|-----------------------------|-----------------|-----------------------|---------|--------------------------|---------|-----------------|---------|---------|--------------------------------|-------|-----------------------|-----|
| | | | Total | | Urban | | | Rural | | | Total | Urban | Rural | Total | Urban | Rural | | |
| | | | Number | Per square mile | Total | Percent of total population | Urbanized areas | Other urban territory | Total | Places of 1,000 to 2,500 | | | | | | | Other rural territory | |
| The State..... | ... | 82,708 | 667,191 | 8.1 | 317,097 | 47.5 | ... | 317,097 | 350,094 | 56,133 | 293,961 | 588,637 | 252,549 | 336,088 | 13.4 | 25.6 | 4.2 | |
| Ada..... | J-3 | 1,042 | 93,460 | 89.7 | 65,640 | 70.2 | ... | 65,640 | 27,820 | 5,214 | 22,606 | 70,649 | 48,310 | 22,339 | 32.3 | 35.9 | 24.5 | |
| Adams..... | Q-3 | 2,377 | 2,978 | 2.2 | ... | ... | ... | ... | 2,978 | ... | ... | ... | ... | 3,347 | -11.0 | ... | -11.0 | |
| Bannock..... | K-8 | 1,124 | 49,342 | 43.9 | 39,194 | 79.4 | ... | 39,194 | 10,148 | 1,590 | 8,558 | 41,745 | 30,703 | 11,042 | 18.2 | 27.7 | -8.1 | |
| Bear Lake..... | L-10 | 988 | 7,148 | 7.2 | 3,146 | 44.0 | ... | 3,146 | 4,002 | ... | 4,002 | 6,834 | 2,682 | 4,152 | 4.6 | 17.3 | -3.6 | |
| Benevise..... | D-3 | 791 | 6,036 | 7.6 | ... | ... | ... | ... | 6,036 | 2,435 | 3,601 | 6,173 | ... | 6,173 | -2.2 | ... | -2.2 | |
| Bingham..... | J-8 | 2,072 | 28,218 | 13.6 | 9,990 | 35.4 | ... | 9,990 | 18,228 | 1,484 | 16,744 | 23,271 | 5,180 | 18,091 | 21.3 | 92.9 | 0.8 | |
| Blaine..... | J-5 | 2,649 | 4,598 | 1.7 | ... | ... | ... | ... | 4,598 | 1,185 | 3,413 | ... | ... | 5,384 | -14.6 | ... | -14.6 | |
| Boise..... | T-3 | 1,913 | 1,646 | 0.9 | ... | ... | ... | ... | 1,646 | ... | 1,646 | 1,776 | ... | 1,776 | -7.3 | ... | -7.3 | |
| Bonmar..... | A-3 | 1,731 | 15,587 | 9.0 | 4,355 | 27.9 | ... | 4,355 | 11,232 | 1,749 | 9,483 | 14,853 | 4,265 | 10,588 | 4.9 | 2.1 | 6.1 | |
| Bonneville..... | J-8 | 1,822 | 46,906 | 25.7 | 33,161 | 70.7 | ... | 33,161 | 13,745 | 1,882 | 11,863 | 30,210 | 19,218 | 10,992 | 55.3 | 72.6 | 25.1 | |
| Boundary..... | A-3 | 1,275 | 5,809 | 4.6 | ... | ... | ... | ... | 5,809 | 1,921 | 3,888 | 5,908 | ... | 5,908 | -1.7 | ... | -1.7 | |
| Butte..... | I-7 | 2,240 | 3,498 | 1.6 | ... | ... | ... | ... | 3,498 | 1,562 | 1,936 | 2,722 | ... | 2,722 | 28.5 | ... | 28.5 | |
| Cama..... | J-5 | 1,057 | 917 | 0.9 | ... | ... | ... | ... | 917 | ... | 917 | 1,079 | ... | 1,079 | -15.0 | ... | -15.0 | |
| Canyon..... | J-2 | 580 | 57,662 | 99.4 | 30,243 | 52.4 | ... | 30,243 | 27,419 | 1,295 | 26,124 | 53,597 | 26,672 | 26,925 | 7.6 | 13.4 | 1.8 | |
| Caribou..... | K-9 | 1,747 | 5,976 | 3.4 | ... | ... | ... | ... | 5,976 | 2,424 | 3,552 | 5,576 | ... | 5,576 | 7.2 | ... | 7.2 | |
| Cassia..... | L-6 | 2,544 | 16,121 | 6.3 | 7,508 | 46.6 | ... | 7,508 | 8,613 | ... | 8,613 | 14,629 | 5,994 | 8,705 | 10.2 | 26.7 | -1.1 | |
| Clark..... | I-8 | 1,751 | 915 | 0.5 | ... | ... | ... | ... | 915 | ... | 915 | 918 | ... | 918 | -0.3 | ... | -0.3 | |
| Clearwater..... | E-3 | 2,522 | 8,548 | 3.4 | ... | ... | ... | ... | 8,548 | 2,471 | 6,077 | 8,217 | ... | 8,217 | 4.0 | ... | 4.0 | |
| Custer..... | H-5 | 4,933 | 2,996 | 0.6 | ... | ... | ... | ... | 2,996 | ... | 2,996 | 3,318 | ... | 3,318 | -9.7 | ... | -9.7 | |
| Elmore..... | J-4 | 3,052 | 16,719 | 5.5 | 5,984 | 35.8 | ... | 5,984 | 10,735 | 1,374 | 9,361 | 6,687 | ... | 6,687 | 150.0 | ... | 60.5 | |
| Franklin..... | L-9 | 667 | 8,457 | 12.7 | 3,640 | 43.0 | ... | 3,640 | 4,817 | ... | 4,817 | 9,867 | 4,045 | 5,822 | -14.3 | -10.0 | -17.3 | |
| Fremont..... | I-9 | 1,819 | 8,679 | 4.8 | 2,700 | 31.1 | ... | 2,700 | 5,979 | 1,242 | 4,737 | 9,351 | 2,695 | 6,656 | -7.2 | 0.2 | -10.2 | |
| Gem..... | I-3 | 555 | 9,127 | 16.4 | 3,769 | 41.3 | ... | 3,769 | 3,358 | ... | 3,358 | 8,730 | 3,067 | 5,663 | 4.6 | 22.9 | -5.4 | |
| Gooding..... | K-5 | 722 | 9,544 | 13.2 | 2,750 | 28.8 | ... | 2,750 | 6,794 | 1,232 | 5,562 | 11,101 | 3,099 | 8,002 | -14.0 | -11.3 | -15.1 | |
| Idaho..... | E-4 | 8,515 | 13,542 | 1.6 | 3,642 | 26.9 | ... | 3,642 | 9,900 | 1,081 | 8,819 | 11,423 | 2,544 | 8,879 | 18.6 | 43.2 | 11.5 | |
| Jefferson..... | J-8 | 1,089 | 11,672 | 10.7 | ... | ... | ... | ... | 11,672 | 2,281 | 9,391 | 10,495 | ... | 10,495 | 11.2 | ... | 11.2 | |
| Jerome..... | L-5 | 593 | 11,712 | 19.8 | 4,761 | 40.7 | ... | 4,761 | 6,951 | ... | 6,951 | 12,080 | 4,523 | 7,557 | -3.1 | 5.3 | -8.0 | |
| Kootenai..... | Q-3 | 1,256 | 29,556 | 23.5 | 14,291 | 48.4 | ... | 14,291 | 15,265 | 3,066 | 12,199 | 24,947 | 12,198 | 12,749 | 18.5 | 17.2 | 19.7 | |
| Latah..... | D-3 | 1,090 | 21,170 | 19.4 | 11,183 | 52.8 | ... | 11,183 | 9,987 | ... | 9,987 | 20,971 | 10,593 | 10,378 | 1.0 | 5.6 | -3.8 | |
| Lemhi..... | Q-5 | 4,585 | 5,816 | 1.3 | 2,944 | 50.6 | ... | 2,944 | 2,872 | ... | 2,872 | 6,278 | ... | 6,278 | -7.4 | 11.2 | -20.9 | |
| Lewis..... | E-3 | 478 | 4,423 | 9.3 | ... | ... | ... | ... | 4,423 | 1,245 | 3,178 | 4,208 | ... | 4,208 | 5.1 | ... | 5.1 | |
| Lincoln..... | K-5 | 1,203 | 3,686 | 3.1 | ... | ... | ... | ... | 3,686 | 1,416 | 2,270 | 4,256 | ... | 4,256 | -13.4 | ... | -13.4 | |
| Madison..... | J-9 | 473 | 9,417 | 19.9 | 4,767 | 50.6 | ... | 4,767 | 4,650 | ... | 4,650 | 9,156 | 4,253 | 4,903 | 2.9 | 12.1 | -5.2 | |
| Minidoka..... | K-7 | 750 | 14,394 | 19.2 | 4,153 | 28.9 | ... | 4,153 | 10,241 | ... | 10,241 | 9,785 | 3,098 | 6,687 | 47.1 | 34.1 | 53.2 | |
| Nez Perce..... | E-3 | 847 | 27,066 | 32.0 | 22,371 | 82.7 | ... | 22,371 | 4,695 | ... | 4,695 | 22,658 | 17,479 | 5,179 | 19.5 | 28.0 | -9.4 | |
| Oneida..... | L-8 | 1,191 | 3,603 | 3.0 | ... | ... | ... | ... | 3,603 | 2,274 | 1,329 | 4,387 | 2,715 | 1,672 | -17.9 | ... | 115.5 | |
| Owyhee..... | K-2 | 7,639 | 6,375 | 0.8 | ... | ... | ... | ... | 6,375 | 1,361 | 4,994 | 6,307 | ... | 6,307 | 1.1 | ... | 1.1 | |
| Payette..... | I-2 | 403 | 12,363 | 30.7 | 4,451 | 36.0 | ... | 4,451 | 7,912 | ... | 7,912 | 11,921 | 4,032 | 7,889 | 3.7 | 10.4 | 0.3 | |
| Power..... | K-7 | 1,411 | 4,111 | 2.9 | ... | ... | ... | ... | 4,111 | 2,123 | 1,988 | 3,988 | ... | 3,988 | 122 | ... | 6.3 | |
| Shoshone..... | Q-3 | 2,609 | 20,876 | 8.0 | 5,061 | 24.2 | ... | 5,061 | 15,815 | 8,256 | 7,559 | 22,806 | 8,053 | 14,753 | -8.5 | -37.2 | 7.2 | |
| Teton..... | J-10 | 459 | 2,639 | 5.7 | ... | ... | ... | ... | 2,639 | ... | 2,639 | 3,204 | ... | 3,204 | -17.6 | ... | -17.6 | |
| Twin Falls..... | L-5 | 1,942 | 41,842 | 21.5 | 23,185 | 55.4 | ... | 23,185 | 18,657 | 2,547 | 16,110 | 40,979 | 20,470 | 20,509 | 2.1 | 13.3 | -9.0 | |
| Valley..... | Q-4 | 3,678 | 3,663 | 1.0 | ... | ... | ... | ... | 3,663 | 1,423 | 2,240 | 4,270 | ... | 4,270 | -14.2 | ... | -14.2 | |
| Washington..... | H-2 | 1,466 | 8,378 | 5.7 | 4,208 | 50.2 | ... | 4,208 | 4,170 | ... | 4,170 | 8,576 | 3,961 | 4,615 | -2.3 | 6.2 | -9.6 | |
| Yellowstone National Park (pt.) ¹ | I-10 | 58 | ... | ... | ... | ... | ... | ... | ... | ... | ... | ... | ... | ... | ... | ... | ... | ... |

¹ Yellowstone National Park is geographically located within the limits of Idaho, Montana, and Wyoming. Total population: 467 in 1960 and 411 in 1950.

Table 7.—POPULATION OF COUNTIES, BY CENSUS COUNTY DIVISIONS: 1960

["U" denotes an unincorporated place. Total population of a place located in 2 or more census county divisions appears in table 8]

| County and census county division | Population | County and census county division | Population | County and census county division | Population | County and census county division | Population |
|--|------------|--|------------|--|------------|--|------------|
| ADA COUNTY | 93,460 | BONNER COUNTY | 15,587 | CLEARWATER COUNTY | 8,548 | JEROME COUNTY | 11,712 |
| Boise City div..... | 34,482 | Blanchard-Cleungary div..... | 2,910 | Elk River div..... | 434 | Eden Hazelton div..... | 2,905 |
| Boise City ¹ | 34,481 | Oldtown village (pt.)..... | 170 | Elk River village..... | 382 | Eden village..... | 426 |
| Boise Hills div..... | 2,818 | Ponderay village (pt.)..... | 1 | Orofino div..... | 5,509 | Hazelton village..... | 433 |
| Collister div..... | 6,677 | Clarks Fork div..... | 1,181 | Orofino city ¹⁴ | 2,471 | Hunt div..... | 516 |
| Collister (U)..... | 5,436 | Clarks Fork village..... | 452 | Pierce-Headquarters div..... | 1,428 | Jerome div..... | 8,291 |
| Eagle div..... | 3,222 | East Hope village..... | 154 | Pierce village..... | 522 | Jerome city ²² | 4,761 |
| Franklin div..... | 12,120 | Hope village..... | 96 | Weippe div..... | 1,177 | | |
| Franklin (U)..... | 7,222 | Priest River div..... | 3,353 | | | KOOTENAI COUNTY | 29,556 |
| Mountain View (U)..... | 4,898 | Oldtown village (pt.)..... | 41 | CUSTER COUNTY | 2,996 | Coeur d' Alene div..... | 14,291 |
| Garden City div..... | 3,322 | Priest River city ⁷ | 1,749 | Challis div..... | 1,463 | Coeur d' Alene city ²³ | 14,291 |
| Garden City village ¹ | 1,681 | Sandpoint Rural div..... | 8,143 | Challis village..... | 732 | Coeur d' Alene Rural div..... | 5,657 |
| Kuna div..... | 2,115 | Kootenai village..... | 180 | Mackay div..... | 1,336 | Clarkville village..... | 4,44 |
| Kuna village..... | 516 | Ponderay village (pt.)..... | 230 | Lost River village..... | 58 | Dalton Gardens village ²³ | 1,083 |
| Meridian div..... | 5,735 | Sandpoint city..... | 4,355 | Mackay village..... | 652 | Fernan Lake village ²³ | 134 |
| Meridian city ¹ | 2,081 | | | Stanley div..... | 197 | Hayden village ²³ | 901 |
| Orchard div..... | 2,541 | BONNIEVILLE COUNTY | 46,906 | Stanley village..... | 35 | Hayden Lake village..... | 247 |
| South Boise div..... | 4,994 | Ammon-Iona div..... | 6,704 | | | Harrison div..... | 2,127 |
| South Boise (U)..... | 1,452 | Ammon village ⁸ | 1,882 | ELMORE COUNTY | 16,719 | Eddiville village..... | 16 |
| Ustick div..... | 5,111 | Iona village ⁸ | 702 | Atlanta div..... | 220 | Harrison city..... | 249 |
| Whitney div..... | 14,823 | Idaho Falls div..... | 33,161 | Glenns Ferry div..... | 2,508 | Post Falls-Rethdrum div..... | 4,974 |
| Whitney (U)..... | 13,603 | Idaho Falls city ⁹ | 33,161 | Glenns Ferry city..... | 1,374 | Hauser Lake village ²³ | 127 |
| | | Idaho Falls West div..... | 2,747 | Mountain Home div..... | 13,991 | Huetter village..... | 114 |
| ADAMS COUNTY | 2,978 | Swan Valley div..... | 1,177 | Mountain Home city ¹⁵ | 5,984 | Post Falls village ²³ | 1,983 |
| Council div..... | 1,864 | Irwin village..... | 330 | | | Rathdrum village..... | 710 |
| Council village..... | 827 | Swan Valley village..... | 217 | FRANKLIN COUNTY ¹⁶ | 8,457 | State Line village..... | 33 |
| New Meadows div..... | 1,114 | Ucon div..... | 3,117 | Dayton div..... | 1,641 | Spirit Lake-Athol div..... | 1,776 |
| New Meadows village..... | 647 | Ririe city (pt.) ⁸ | 19 | Clifton village..... | 150 | Athol village..... | 2,144 |
| | | Ucon village ⁸ | 532 | Dayton village..... | 212 | Spirit Lake city..... | 693 |
| BANNOCK COUNTY | 49,342 | | | Oxford village..... | 83 | Worley div..... | 731 |
| Alameda div..... | 13,475 | BOUNDARY COUNTY | 5,809 | Weston village..... | 284 | Worley village ²³ | 241 |
| Alameda city ² | 10,660 | Bonnars Ferry div..... | 4,272 | Mink Creek div..... | 909 | | |
| Chubbuck village ² | 1,590 | Bonnars Ferry village ⁹ | 1,921 | Mink Creek village..... | 109 | LATAH COUNTY | 21,170 |
| Downey div..... | 1,309 | Moyie Springs div..... | 840 | Preston div..... | 5,907 | Deary-Bovill div..... | 1,337 |
| Downey village..... | 726 | Moyie Springs village..... | 196 | Franklin village..... | 446 | Bovill village..... | 357 |
| Fort Hall div..... | 865 | Naples div..... | 697 | Preston city..... | 3,640 | Deary village..... | 349 |
| Inkom div..... | 2,416 | | | | | Genesee div..... | 1,103 |
| Inkom village ² | 528 | BUTTE COUNTY | 3,498 | FREMONT COUNTY | 8,679 | Genesee city..... | 535 |
| Leva Hot Springs div..... | 925 | Aroo div..... | 3,151 | Ashton div..... | 2,416 | Moscow div..... | 11,183 |
| Leva Hot Springs village..... | 593 | Aroo village..... | 1,562 | Ashton village..... | 1,242 | Moscow city ²⁴ | 11,183 |
| McCannon div..... | 1,818 | Butte city village ¹⁰ | 104 | Drummond village..... | 31 | Moscow Rural div..... | 1,692 |
| Arimo village..... | 303 | Moore village..... | 358 | Marysville village..... | 201 | Polkville div..... | 3,424 |
| McCannon village..... | 557 | Howe div..... | 347 | Warm River village ¹⁷ | 20 | Onaway village ²⁴ | 191 |
| Pocatello div..... | 28,534 | | | Island Park div..... | 232 | Polkville city ²⁴ | 880 |
| Pocatello city ² | 28,534 | | | Island Park village ¹⁷ | 53 | Troy-Juliaetta-Kendrick div..... | 2,431 |
| | | CAMAS COUNTY | 917 | St. Anthony div..... | 5,236 | Juliaetta village..... | 368 |
| BEAR LAKE COUNTY | 7,148 | Fairfield div..... | 917 | Parker village..... | 284 | Kendrick village..... | 443 |
| Georgetown div..... | 680 | Fairfield village..... | 474 | St. Anthony city ¹⁷ | 2,700 | Troy village..... | 555 |
| Georgetown village..... | 551 | | | Teton-Newdale div..... | 795 | | |
| Montpelier div..... | 4,293 | CANYON COUNTY | 57,662 | Newdale village..... | 272 | LEMHI COUNTY | 5,816 |
| Montpelier city ³ | 3,146 | Caldwell div..... | 12,230 | Teton village..... | 399 | Formey div..... | 255 |
| Paris div..... | 2,175 | Caldwell city ¹¹ | 12,230 | | | Leadore div..... | 666 |
| Bloomington village..... | 254 | Caldwell Rural div..... | 4,241 | GEM COUNTY | 9,127 | Leadore village..... | 112 |
| Paris city..... | 746 | Huston div..... | 1,817 | Emmett Bench div..... | 1,636 | Patterson div..... | 340 |
| St. Charles village..... | 300 | Melba div..... | 1,012 | Emmett Valley div..... | 6,742 | Patterson village..... | 24 |
| | | Melba village..... | 197 | Emmett city ¹⁸ | 3,769 | Salmon div..... | 4,555 |
| BENEWAH COUNTY | 6,036 | Middleton div..... | 2,626 | Sweet div..... | 749 | Salmon city ²⁵ | 2,944 |
| Flummer div..... | 943 | Middleton village..... | 541 | Pearl village..... | 24 | | |
| Chatcolet village..... | 101 | Nampa div..... | 18,013 | | | LEWIS COUNTY | 4,423 |
| Flummer village..... | 344 | Nampa city ¹¹ | 18,013 | GOODING COUNTY | 9,544 | Craigmont div..... | 1,088 |
| St. Maries div..... | 4,283 | Nampa Rural Northeast div..... | 3,979 | Bliss div..... | 523 | Craigmont village..... | 703 |
| St. Maries city ⁴ | 2,435 | Nampa Rural Southwest div..... | 4,535 | Bliss village..... | 91 | Kemah div..... | 1,423 |
| Tensed div..... | 810 | Notus div..... | 1,887 | Gooding city ¹⁹ | 2,750 | Kemah city ²⁶ | 1,245 |
| Tensed village..... | 184 | Notus village..... | 324 | Hagerman div..... | 1,248 | Nezperce div..... | 1,026 |
| | | Parma div..... | 3,458 | Hagerman village..... | 430 | Nezperce village..... | 667 |
| BINGHAM COUNTY | 28,218 | Parma city ¹¹ | 1,295 | Wendell div..... | 3,033 | Winchester div..... | 886 |
| Aberdeen div..... | 3,290 | Wildor div..... | 3,864 | Wendell city..... | 1,232 | Rubens village..... | 113 |
| Aberdeen city..... | 1,484 | Wildor village ¹¹ | 603 | | | Winchester village..... | 427 |
| Alridge div..... | 68 | | | IDAHO COUNTY | 13,542 | | |
| Atomic City div..... | 1,971 | CARIBOU COUNTY | 5,976 | Cottonwood div..... | 3,017 | LINCOLN COUNTY | 3,686 |
| Atomic City ⁷ | 141 | Bancroft div..... | 928 | Cottonwood village ²⁶ | 1,081 | Richfield div..... | 851 |
| Blackfoot div..... | 10,268 | Bancroft village..... | 416 | Ferdinand village..... | 176 | Richfield village..... | 329 |
| Blackfoot city ⁵ | 7,378 | Fort Hall div..... | 1 | Elk city div..... | 746 | Shoshone div..... | 2,835 |
| Firth div..... | 2,075 | Grace div..... | 1,932 | Orangeville div..... | 5,670 | Dietrich village..... | 118 |
| Basalt village..... | 275 | Grace village ¹² | 725 | Orangeville city ²⁶ | 3,642 | Shoshone city ⁷ | 1,416 |
| Firth village..... | 322 | Soda Springs div..... | 2,848 | Whitebird village ²⁶ | 253 | | |
| Fort Hall div..... | 1,839 | Soda Springs city..... | 2,424 | Kooskia div..... | 2,976 | MADISON COUNTY | 9,417 |
| Moreland div..... | 4,560 | Wayan div..... | 267 | Kooskia village ²⁶ | 801 | Moody Creek div..... | 81 |
| Shelley div..... | 4,147 | | | Stites village..... | 299 | Sugar City div..... | 2,403 |
| Shelley city ⁵ | 2,612 | CASSIA COUNTY | 16,121 | Riggins div..... | 1,133 | Sugar City village..... | 584 |
| | | Albion div..... | 1,915 | Riggins village ²⁶ | 588 | Thornton div..... | 6,933 |
| BLAINE COUNTY | 4,598 | Albion village..... | 415 | | | Dalby town..... | 9 |
| Bellevue-Carey div..... | 1,714 | Burley div..... | 10,138 | JEFFERSON COUNTY | 11,672 | Rexburg city..... | 4,767 |
| Bellevue city..... | 384 | Burley city ¹³ | 7,508 | Hamer div..... | 1,841 | | |
| Hailey div..... | 1,403 | DeLo div..... | 2,260 | Hamer village ²¹ | 144 | MINIDOKA COUNTY | 14,394 |
| Hailey city..... | 1,185 | DeLo village..... | 237 | Mud Lake village ²¹ | 187 | Heyburn div..... | 2,108 |
| Ketchum div..... | 1,481 | Oakley div..... | 1,808 | Lewisville-Menon div..... | 2,670 | Heyburn village ²⁸ | 829 |
| Ketchum village..... | 746 | Oakley village..... | 613 | Lewisville village..... | 385 | Minidoka div..... | 1,805 |
| Sun Valley village..... | 317 | | | Menon village..... | 496 | Minidoka village ²⁸ | 154 |
| | | CLARK COUNTY | 915 | Rigby div..... | 5,160 | Paul div..... | 2,764 |
| BOISE COUNTY | 1,646 | Dubois div..... | 915 | Rigby city ²¹ | 2,281 | Paul village ²⁸ | 701 |
| Garden Valley div..... | 361 | Dubois village..... | 447 | Ririe div..... | 1,010 | Rupert div..... | 7,717 |
| Crouch village ⁶ | 89 | Spencer village..... | 100 | Heise village..... | 64 | Acequia village ²⁸ | 107 |
| Horseshoe Bend div..... | 874 | | | Ririe city (pt.) ²¹ | 541 | Rupert city ²⁸ | 4,153 |
| Horseshoe Bend village..... | 480 | | | Roberts div..... | 991 | | |
| Placerville village..... | 12 | | | Roberts village ²¹ | 422 | | |
| Idaho City div..... | 411 | | | | | | |
| Idaho City village..... | 188 | | | | | | |

See footnotes at end of table, p. 18.

Table 7.—POPULATION OF COUNTIES, BY CENSUS COUNTY DIVISIONS: 1960—Con.

["U" denotes an unincorporated place. Total population of a place located in 2 or more census county divisions appears in table 8]

| County and census county division | Population | County and census county division | Population | County and census county division | Population | County and census county division | Population |
|-----------------------------------|------------|--|------------|--|------------|--------------------------------------|------------|
| NEZ PERCE COUNTY..... | 27,066 | PAYETTE COUNTY..... | 12,363 | SHOSHONE COUNTY—Con. | | TWIN FALLS COUNTY—Con. | |
| Lapwai div..... | 2,328 | Fruitland div..... ¹⁸ | 2,960 | Murray div..... | 430 | Twin Falls div..... | 20,126 |
| Culdesac village..... | 209 | Fruitland village..... | 804 | Wallace div..... | 6,958 | Twin Falls city ³³ | 20,126 |
| Lapwai village..... | 500 | New Plymouth div..... | 2,725 | Osburn village ³² | 1,788 | Twin Falls Rural div..... | 4,505 |
| Leland-Rimrock div..... | 1,133 | New Plymouth city..... | 940 | Wallace city..... | 2,412 | West Salmon Falls div..... | 218 |
| Lewiston div..... ² | 12,691 | Payette div..... ³⁰ | 6,339 | | | | |
| Lewiston city..... | 12,691 | Payette city ³⁰ | 4,451 | TETON COUNTY..... | 2,639 | VALLEY COUNTY ³⁴ | 3,663 |
| Lewiston Orchards div..... | 10,005 | Willow div..... | 319 | Driggs div..... | 1,276 | Cascade div..... | 1,138 |
| Lewiston Orchards (U)..... | 9,680 | | | Driggs village..... | 824 | Cascade village..... | 923 |
| Peck div..... | 909 | POWER COUNTY ³¹ | 4,111 | Tetonia div..... | 605 | McCall div..... | 2,493 |
| Peck village..... | 186 | American Falls div..... | 2,901 | Tetonia village..... | 194 | Donnelly village ³⁴ | 161 |
| | | American Falls city..... | 2,123 | Victor div..... | 758 | McCall village..... | 1,423 |
| ONEIDA COUNTY..... | 3,603 | Arbon div..... | 1,175 | Victor village..... | 240 | Stibnite div..... | 32 |
| Holbrook div..... | 265 | Port Hall div..... | 286 | | | | |
| Malad div..... | 3,338 | Rockland div..... | 749 | TWIN FALLS COUNTY..... | 41,842 | WASHINGTON COUNTY..... | 8,378 |
| Malad City..... | 2,274 | Rockland village..... | 258 | Buhl div..... | 7,619 | Cambridge div..... | 1,080 |
| | | | | Buhl city ³³ | 3,059 | Cambridge village..... | 473 |
| OWYHEE COUNTY..... | 6,375 | SHOSHONE COUNTY..... | 20,876 | Castleford village ³³ | 274 | Midvale div..... | 879 |
| Brunson div..... | 681 | Avery-Clarkia div..... | 594 | Filer div..... | 3,684 | Midvale village..... | 211 |
| Duck Valley div..... | 151 | Kellogg div..... | 11,210 | Filer city ³³ | 1,249 | Weiser div..... | 6,419 |
| Grand View div..... | 893 | Kellogg city ³² | 5,061 | Hollister div..... | 648 | Weiser city ³⁵ | 4,208 |
| Homedale div..... | 2,581 | Pinehurst (U)..... | 1,432 | Hollister village..... | 60 | | |
| Homedale city..... | 1,381 | Smelterville village ³² | 1,127 | Kimberly div..... | 3,663 | YELLOWSTONE NATIONAL PARK (pt.)..... | ... |
| Marsing div..... | 1,483 | Wardner city..... | 577 | Hansen village..... | 427 | Yellowstone National Park div..... | ... |
| Marsing village..... | 555 | Mullan div..... | 1,684 | Kimberly village ³³ | 1,298 | | |
| Murphy div..... | 586 | Mullan village..... | 1,477 | Murtaugh div..... | 1,379 | | |
| | | | | Murtaugh village..... | 214 | | |

¹ ADA.—Annexations to Boise City and Meridian cities and Garden City village. Detachment from Meridian city.
² BANNOCK.—Alameda city and North Pocatello village consolidated and designated as Alameda city. Annexations to Alameda city and Chubbuck village. Detachment from Inkon village. Annexations to and detachments from Pocatello city. Pocatello city returned in Bannock and Power Counties in 1950.
³ BEAR LAKE.—Annexations to Montpellier city.
⁴ BENEWAH.—Annexation to St. Maries city.
⁵ BINGHAM.—Annexations to Shelley and Blackfoot cities. Atomic City incorporated since 1950.
⁶ BOISE.—Crouch village incorporated since 1950.
⁷ BONNER.—Detachment from Priest River city. Annexation to Sandpoint city.
⁸ BOWNEVILLE.—Annexations to Ammon and Iona villages and Idaho Falls city. Annexations to and detachment from Ucon village. Ririe village changed to city since 1950.
⁹ BOUNDARY.—Annexation to Bonners Ferry village.
¹⁰ BUTTE.—Butte City village incorporated since 1950.
¹¹ CANYON.—Parma village changed to city since 1950. Annexations to Wilder village, Caldwell and Hampa cities.
¹² CARIBOU.—Annexation to Grace village.
¹³ CASSIA.—Annexations to Burley city.
¹⁴ CLEARWATER.—Annexations to Orofino city.
¹⁵ ELMORE.—Annexations to Mountain Home city.
¹⁶ FAIRVIEW.—Fairview village disincorporated since 1950.
¹⁷ FREMONT.—Island Park village not returned separately in 1950. Warm River village incorporated since 1950. Annexations to St. Anthony city.
¹⁸ GEM.—Annexations to Emmett city.
¹⁹ GOODING.—Annexations to and detachment from Gooding city.

²⁰ IDAHO.—Annexations to Cottonwood, Higgins, and Kooeska villages. Annexations to and detachment from Grangeville city. Whitebird village incorporated since 1950.
²¹ JEFFERSON.—Hamer and Mud Lake villages incorporated since 1950. Annexations to Rigby city and Roberts village. Riris village changed to city since 1950.
²² JEROME.—Annexations to and detachment from Jerome city.
²³ KOOTENAI.—Annexations to Coeur d'Alene city, Post Falls, Worley, and Hauser Lake villages. Hayden, Dalton Gardens, and Fernan Lake villages incorporated since 1950.
²⁴ LATAH.—Potlatch and Onaway villages incorporated since 1950. Annexations to Moscow city.
²⁵ LEWIS.—Annexations to Salmon city.
²⁶ LEWIS.—Annexation to Kamiah city. Kamiah village changed to city since 1950.
²⁷ LINGOLN.—Annexations to Shoshone city.
²⁸ MINDOKA.—Annexations to Mindoka and Paul villages and Rupert city. Detachment from Heyburn village. Aequia village incorporated since 1950.
²⁹ NEZ PERCE.—Annexations to and detachment from Lewiston city.
³⁰ PAYETTE.—Annexations to and detachments from Payette city. Annexation to Fruitland village.
³¹ POWER.—Pocatello city returned in Power County and Bannock County in 1950.
³² SHOSHONE.—Polaris village disincorporated and annexed to Osburn village. Osburn village incorporated since 1950. Annexations to Kellogg city and Smelterville village.
³³ TWIN FALLS.—Annexations to Buhl and Filer cities and Kimberly village. Annexations to and detachments from Twin Falls city. Castleford village not returned separately in 1950.
³⁴ VALLEY.—Stibnite village disincorporated since 1950. Donnelly village incorporated since 1950.
³⁵ WASHINGTON.—Annexations to Weiser city.
³⁶ YELLOWSTONE NATIONAL PARK (pt.).—Geographically located in Idaho, Montana, and Wyoming. Total population: 467 in 1960.

Table 8.—POPULATION OF ALL INCORPORATED PLACES AND OF UNINCORPORATED PLACES OF 1,000 OR MORE: 1940 TO 1960

["U" denotes an unincorporated place. Asterisk (*) denotes an incorporated place under 2,500 located in an urbanized area]

| Place | County | 1960 | 1950 | 1940 | Place | County | 1960 | 1950 | 1940 |
|-------------------------------|-----------------|--------|--------|--------|---------------------|-----------------|--------|--------|--------|
| Aberdeen..... | Bingham..... | 1,484 | 1,486 | 1,016 | Clifton..... | Franklin..... | 150 | 201 | 268 |
| Aequia..... | Minidoka..... | 107 | ... | ... | Coeur d'Alene..... | Kootenai..... | 14,291 | 12,198 | 10,049 |
| Alameda..... | Bannock..... | 10,660 | 4,694 | 2,691 | Ada..... | Idaho..... | 5,436 | ... | ... |
| Albion..... | Cassia..... | 415 | 610 | 357 | Cottonwood..... | Idaho..... | 1,081 | 689 | 673 |
| American Falls..... | Power..... | 2,123 | 1,874 | 1,439 | Council..... | Adams..... | 827 | 748 | 692 |
| Ammon..... | Bonneville..... | 1,882 | 447 | 363 | Craigmont..... | Lewis..... | 703 | 594 | 528 |
| Arcos..... | Butte..... | 1,562 | 961 | 548 | Crouch..... | Boise..... | 89 | ... | ... |
| Arino..... | Bannock..... | 303 | 337 | 291 | Culdesac..... | Nez Perce..... | 209 | 175 | 219 |
| Ashton..... | Fremont..... | 1,242 | 1,256 | 1,203 | Dalby..... | Madsen..... | 9 | 13 | 38 |
| Athol..... | Kootenai..... | 214 | 226 | 120 | Dalton Gardens..... | Kootenai..... | 1,083 | ... | ... |
| Atomic City..... | Bingham..... | 141 | ... | ... | Dayton..... | Franklin..... | 212 | 287 | 364 |
| Bancroft..... | Caribou..... | 416 | 495 | 406 | Deary..... | Latah..... | 349 | 320 | 320 |
| Basalt..... | Bingham..... | 275 | 227 | 252 | Declo..... | Cassia..... | 237 | 219 | 238 |
| Bellevue..... | Blaine..... | 384 | 528 | 502 | Dietrich..... | Lincoln..... | 118 | 160 | ... |
| Blackfoot..... | Bingham..... | 7,378 | 5,180 | 3,681 | Donnelly..... | Valley..... | 161 | ... | ... |
| Bliss..... | Gooding..... | 91 | 126 | ... | Downey..... | Bannock..... | 726 | 748 | 673 |
| Bloomington..... | Bear Lake..... | 254 | 302 | 418 | Driggs..... | Teton..... | 824 | 941 | 1,040 |
| Boise City..... | Ada..... | 34,481 | 34,393 | 26,130 | Drummond..... | Fremont..... | 31 | 59 | 66 |
| Bonnars Ferry..... | Boundary..... | 1,921 | 1,776 | 1,345 | Dubois..... | Clark..... | 447 | 430 | 332 |
| Bovill..... | Latah..... | 357 | 437 | ... | East Hope..... | Bonner..... | 154 | 149 | 115 |
| Buhl..... | Twin Falls..... | 3,059 | 2,870 | 2,414 | Eddiville..... | Kootenai..... | 16 | 10 | ... |
| Burley..... | Cassia..... | 7,508 | 5,329 | 5,329 | Ede..... | Jerome..... | 426 | 456 | 413 |
| Butte City..... | Butte..... | 104 | ... | ... | Elk River..... | Clearwater..... | 382 | 312 | 337 |
| Caldwell..... | Canyon..... | 12,230 | 10,487 | 7,272 | Emmett..... | Gem..... | 3,769 | 3,067 | 3,203 |
| Cambridge..... | Washington..... | 473 | 354 | 405 | Fairfield..... | Camas..... | 474 | 502 | 511 |
| Cascade..... | Valley..... | 923 | 943 | 1,029 | Ferdinand..... | Idaho..... | 176 | 206 | 223 |
| Castleford ¹ | Twin Falls..... | 274 | ... | ... | Fernan Lake..... | Kootenai..... | 134 | ... | ... |
| Challis..... | Custer..... | 732 | 728 | 620 | Filer..... | Twin Falls..... | 1,249 | 1,425 | 1,239 |
| Chatcolet..... | Benevah..... | 101 | 92 | ... | Firth..... | Bingham..... | ... | 293 | 242 |
| Chubbuck..... | Bannock..... | 1,590 | 120 | ... | Firth (U)..... | Ada..... | 7,222 | ... | ... |
| Clarks Fork..... | Bonner..... | 452 | 387 | 430 | Franklin..... | Franklin..... | 446 | 467 | 523 |
| Clarkville..... | Kootenai..... | 44 | 19 | ... | Fruitland..... | Payette..... | 804 | 573 | ... |

¹ Not returned separately in 1950.

Table 8.—POPULATION OF ALL INCORPORATED PLACES AND OF UNINCORPORATED PLACES OF 1,000 OR MORE: 1940 TO 1960—Con.

["U" denotes an unincorporated place. Asterisk (*) denotes an incorporated place under 2,500 located in an urbanized area]

| Place | County | 1960 | 1950 | 1940 | Place | County | 1960 | 1950 | 1940 |
|--------------------------|------------|--------|--------|--------|------------------------|------------|--------|--------|--------|
| Garden City | Ada | 1,681 | 764 | ... | Notus | Canyon | 324 | 313 | 277 |
| Genesee | Latah | 535 | 552 | 678 | Oakley | Cassia | 613 | 684 | 813 |
| Georgetown | Bear Lake | 551 | 404 | 463 | Oldtown | Bonner | 211 | 358 | ... |
| Glenns Ferry | Elmore | 1,374 | 1,515 | 1,290 | Onaway | Latah | 191 | ... | ... |
| Gooding | Gooding | 2,750 | 3,099 | 2,568 | Orofino | Clearwater | 2,471 | 1,656 | 1,602 |
| Grace | Caribou | 725 | 761 | 701 | Osburn | Shoshone | 1,788 | ... | ... |
| Grangeville | Idaho | 3,642 | 2,544 | 1,929 | Oxford | Franklin | 83 | 110 | ... |
| Hagerman | Gooding | 430 | 520 | 435 | Paris | Bear Lake | 746 | 774 | 932 |
| Hailey | Blaine | 1,185 | 1,464 | 1,443 | Parke | Fremont | 284 | 306 | 384 |
| Hamer | Jefferson | 144 | ... | ... | Parma | Canyon | 1,295 | 1,369 | 1,085 |
| Hansen | Twin Falls | 427 | 463 | 527 | Patterson | Lemhi | 24 | 112 | ... |
| Harrison | Kootenai | 249 | 322 | 362 | Paul | Minidoka | 701 | 560 | 606 |
| Hauser Lake | Kootenai | 127 | 70 | ... | Payette | Payette | 4,451 | 4,032 | 3,322 |
| Hayden | Kootenai | 901 | ... | ... | Pearl | Gen | 24 | 38 | 21 |
| Hayden Lake | Kootenai | 247 | 39 | ... | Peck | Nez Perce | 186 | 170 | 165 |
| Hazelton | Jerome | 433 | 429 | 417 | Pierce | Clearwater | 522 | 544 | 381 |
| Heise | Jefferson | 64 | 87 | ... | Pinehurst (U) | Shoshone | 1,432 | ... | ... |
| Heyburn | Minidoka | 829 | 539 | 413 | Placerville | Boise | 12 | 17 | 146 |
| Hollister | Twin Falls | 60 | 80 | 100 | Plummer | Benewah | 344 | 395 | 399 |
| Homedale | Owyhee | 1,381 | 1,411 | 857 | Pocatello ² | Bannock | 28,534 | 26,131 | 18,133 |
| Hope | Bonner | 96 | 111 | 116 | Ponderay | Bonner | 231 | 248 | ... |
| Horseshoe Bend | Boise | 480 | 401 | ... | Post Falls | Kootenai | 1,983 | 1,069 | 843 |
| Huetter | Kootenai | 114 | 84 | ... | Potlatch | Latah | 880 | ... | ... |
| Idaho City | Boise | 188 | 246 | 273 | Preston | Franklin | 3,640 | 4,045 | 4,236 |
| Idaho Falls | Bonneville | 33,161 | 19,218 | 15,024 | Priest River | Bonner | 1,749 | 1,592 | 1,056 |
| Inkom | Bannock | 528 | 434 | ... | Rathdrum | Kootenai | 710 | 610 | 511 |
| Iona | Bonneville | 702 | 502 | 518 | Reubens | Lewis | 116 | 116 | 119 |
| Irwin | Bonneville | 330 | 147 | ... | Rexburg | Madison | 4,767 | 4,253 | 3,437 |
| Island Park ¹ | Fremont | 53 | ... | ... | Richfield | Lincoln | 329 | 429 | 390 |
| Jerome | Jerome | 4,761 | 4,523 | 3,537 | Rigby | Jefferson | 2,281 | 1,826 | 1,978 |
| Juliaetta | Latah | 368 | 365 | 337 | Riggins | Idaho | 588 | 287 | ... |
| Kamah | Lewis | 1,245 | 812 | 568 | Ririe | Bonneville | 560 | 527 | 493 |
| Kellogg | Shoshone | 5,061 | 4,913 | 4,235 | Roberts | Jefferson | 422 | 341 | 319 |
| Kendrick | Latah | 443 | 409 | 407 | Rockland | Power | 258 | 277 | 277 |
| Ketchum | Blaine | 746 | 757 | ... | Rupert | Minidoka | 4,153 | 3,098 | 3,167 |
| Kimberly | Twin Falls | 1,298 | 1,347 | 963 | St. Anthony | Fremont | 2,700 | 2,695 | 2,719 |
| Kooskia | Idaho | 801 | 629 | 490 | St. Charles | Bear Lake | 300 | 363 | 429 |
| Kootenai | Bonner | 180 | 199 | 214 | St. Marie | Benewah | 2,435 | 2,220 | 2,234 |
| Kuna | Ada | 516 | 534 | 443 | Salmon | Lemhi | 2,948 | 2,648 | 2,439 |
| Lapwai | Nez Perce | 500 | 480 | 426 | Sandpoint | Bonner | 4,355 | 4,265 | 4,356 |
| Lava Hot Springs | Bannock | 593 | 591 | 647 | Shelley | Bingham | 2,612 | 1,856 | 1,751 |
| Leadore | Lemhi | 112 | 159 | ... | Shoshone | Lincoln | 1,416 | 1,420 | 1,366 |
| Leviston | Nez Perce | 12,691 | 12,985 | 10,548 | Smelterville | Shoshone | 1,127 | 76 | ... |
| Leviston Orchards (U) | Nez Perce | 9,680 | ... | ... | Soda Springs | Caribou | 2,424 | 1,329 | 1,087 |
| Lewisville | Jefferson | 385 | 402 | 371 | South Boise (U) | Ada | 1,452 | 1,281 | ... |
| Lost River | Custer | 58 | 37 | ... | Spencer | Clark | 100 | 70 | ... |
| McCall | Valley | 1,423 | 1,173 | 875 | Spirit Lake | Kootenai | 693 | 823 | 1,006 |
| McCannon | Bannock | 557 | 578 | 489 | Stanley | Custer | 35 | 33 | ... |
| Mackey | Custer | 652 | 760 | 776 | State Line | Kootenai | 33 | 52 | ... |
| Malad City | Oneida | 2,274 | 2,715 | 2,731 | Stites | Idaho | 299 | 227 | 258 |
| Marsing | Owyhee | 555 | 643 | ... | Sugar City | Madison | 584 | 684 | 697 |
| Marysville | Fremont | 201 | 190 | 218 | Sun Valley | Blaine | 317 | 428 | ... |
| Melba | Canyon | 197 | 203 | 213 | Swan Valley | Bonneville | 217 | 203 | ... |
| Menan | Jefferson | 496 | 430 | 432 | Tenassee | Benewah | 184 | 189 | ... |
| Meridian | Ada | 2,081 | 1,810 | 1,465 | Teton | Fremont | 399 | 463 | 514 |
| Middleton | Canyon | 541 | 496 | 477 | Tetonia | Teton | 194 | 232 | ... |
| Midvale | Washington | 211 | 231 | 262 | Troy | Latah | 555 | 531 | 580 |
| Minidoka | Minidoka | 154 | 113 | 174 | Twin Falls | Twin Falls | 20,126 | 17,600 | 11,851 |
| Mink Creek | Franklin | 109 | 124 | 170 | Ucon | Bonneville | 532 | 356 | 449 |
| Montpelier | Bear Lake | 3,146 | 2,682 | 2,824 | Victor | Teton | 240 | 431 | 294 |
| Moore | Butte | 358 | 256 | ... | Wallace | Shoshone | 2,412 | 3,140 | 3,839 |
| Moscow | Latah | 11,183 | 10,593 | 6,014 | Wardner | Shoshone | 577 | 772 | 861 |
| Mountain Home | Elmore | 5,984 | 1,887 | 1,193 | Warm River | Fremont | 20 | ... | ... |
| Mountain View (U) | Ada | 4,898 | 3,084 | ... | Weiser | Washington | 4,208 | 3,961 | 3,663 |
| Moyie Springs | Boundary | 196 | 109 | ... | Wendell | Gooding | 1,232 | 1,483 | 1,001 |
| Mud Lake | Jefferson | 187 | ... | ... | Weston | Franklin | 284 | 382 | 439 |
| Mullan | Shoshone | 1,477 | 2,036 | 2,291 | Whitebird | Idaho | 253 | ... | ... |
| Murtaugh | Twin Falls | 214 | 239 | 272 | Whitney (U) | Ada | 13,603 | ... | ... |
| Nampa | Canyon | 18,013 | 16,185 | 12,149 | Wilda | Canyon | 603 | 555 | 507 |
| Newdale | Fremont | 272 | 312 | 356 | Winchester | Lewis | 427 | 488 | 634 |
| New Meadows | Adams | 647 | 621 | 264 | Worley | Kootenai | 241 | 233 | 241 |
| New Plymouth | Payette | 940 | 942 | 804 | | | | | |
| Nezperce | Lewis | 667 | 543 | 590 | | | | | |

¹ Not returned separately in 1950.
² Returned in Bannock and Power Counties in 1950.

Table 9.—1960 POPULATION OF AREAS ANNEXED BETWEEN 1950 AND 1960 BY INCORPORATED PLACES HAVING 2,500 INHABITANTS OR MORE IN 1950

[Minus sign (-) denotes decrease]

| Incorporated place | 1960 population | | | 1950 population, total | Increase, 1950 to 1960, in 1950 area | Incorporated place | 1960 population | | | 1950 population, total | Increase, 1950 to 1960, in 1950 area |
|--------------------|-----------------|--------------|-----------------|------------------------|--------------------------------------|--------------------|-----------------|--------------|-----------------|------------------------|--------------------------------------|
| | Total | In 1950 area | In annexed area | | | | Total | In 1950 area | In annexed area | | |
| Alameda..... | 10,660 | 7,631 | 3,029 | 4,694 | 2,937 | Lewiston..... | 12,691 | 12,665 | 26 | 12,985 | -320 |
| Blackfoot..... | 7,378 | 6,454 | 924 | 5,180 | 1,274 | Montpelier..... | 3,146 | 3,018 | 128 | 2,682 | 336 |
| Boise City..... | 34,481 | 33,475 | 1,006 | 34,393 | -918 | Moscow..... | 11,183 | 10,842 | 341 | 10,593 | 249 |
| Buhl..... | 3,059 | 2,366 | 693 | 2,870 | -504 | Nampa..... | 18,013 | 16,545 | 1,468 | 16,185 | 360 |
| Burley..... | 7,508 | 7,053 | 455 | 5,924 | 1,129 | Payette..... | 4,451 | 3,981 | 470 | 4,032 | -51 |
| Caldwell..... | 12,230 | 12,192 | 38 | 10,487 | 1,705 | Pocatello..... | 28,534 | 24,513 | 4,021 | 26,131 | -1,618 |
| Coeur d'Alene..... | 14,291 | 13,234 | 1,057 | 12,198 | 1,036 | Rupert..... | 4,153 | 3,442 | 711 | 3,098 | 344 |
| Emmett..... | 3,769 | 3,028 | 741 | 3,067 | -39 | St. Anthony..... | 2,700 | 2,603 | 97 | 2,695 | -92 |
| Gooding..... | 2,750 | 2,638 | 112 | 3,099 | -461 | Salmon..... | 2,944 | 1,868 | 1,076 | 2,648 | -780 |
| Grangeville..... | 3,642 | 3,617 | 25 | 2,544 | 1,073 | Sandpoint..... | 4,355 | 4,193 | 162 | 4,265 | -72 |
| Idaho Falls..... | 33,161 | 20,182 | 12,979 | 19,218 | 964 | Twin Falls..... | 20,126 | 18,209 | 1,917 | 17,600 | 609 |
| Jerome..... | 4,761 | 3,940 | 821 | 4,523 | -583 | Weiser..... | 4,208 | 4,121 | 87 | 3,961 | 160 |
| Kellogg..... | 5,061 | 3,988 | 1,073 | 4,913 | -925 | | | | | | |

[Tables 10, 11, and 12 of the standard series are omitted as there are no urbanized areas or standard metropolitan statistical areas in the State]