

Number of Inhabitants

A



NUMBER OF INHABITANTS

Oklahoma

LIST OF TABLES

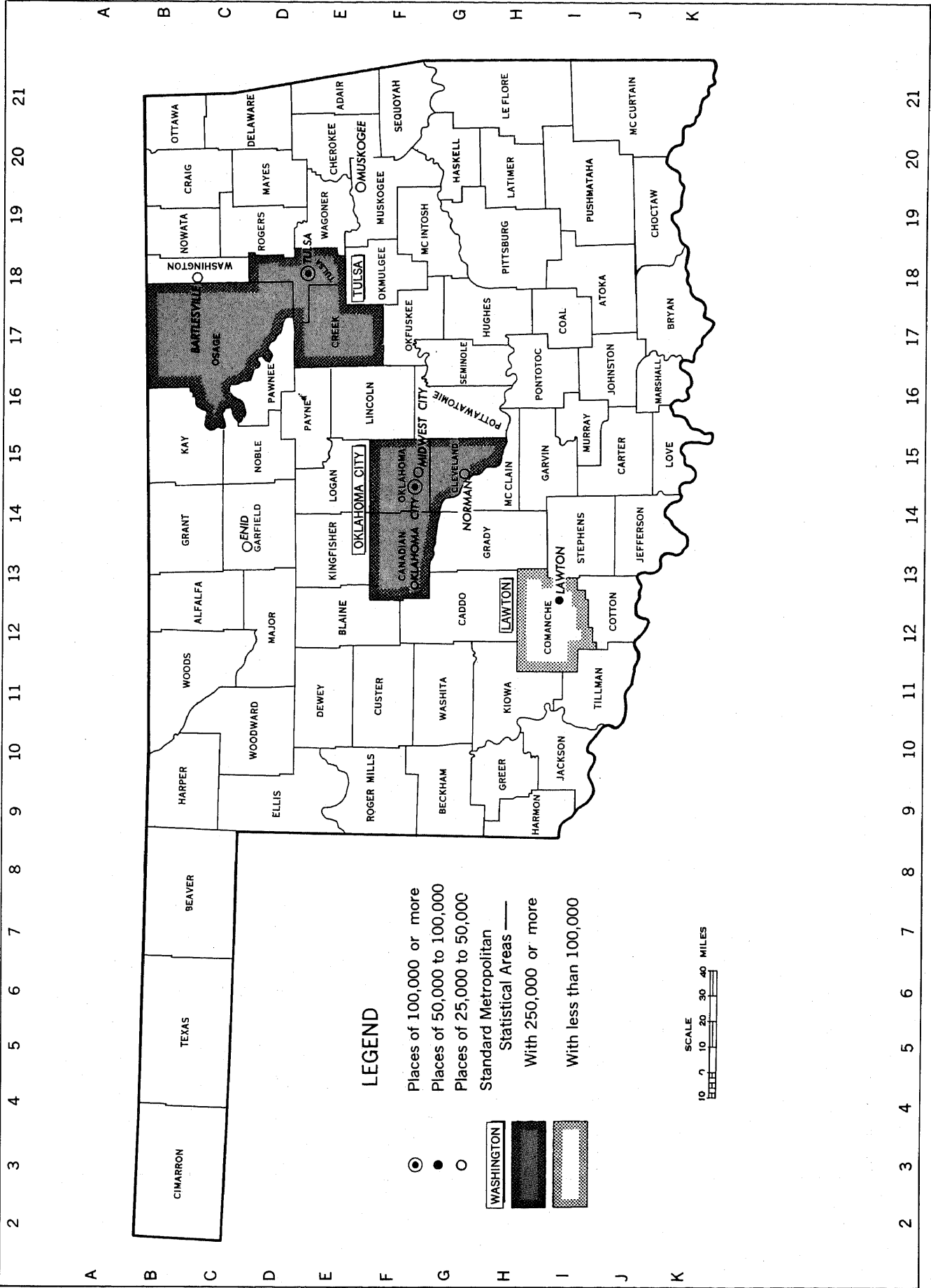
[Page numbers listed here omit the State prefix number which appears as part of the page number for each page. The prefix for this State is 38]

| Table | Page |
|--|------|
| 1.—Population of the State, urban and rural: 1890 to 1960..... | 8 |
| 2.—Population in groups of places according to size: 1960 and 1950..... | 8 |
| 3.—Population in groups of places according to size: 1900 to 1960..... | 9 |
| 4.—Population in incorporated and unincorporated places according to size: 1960..... | 10 |
| 5.—Population of incorporated places of 10,000 or more from earliest census to 1960..... | 10 |
| 6.—Area and population of counties, urban and rural: 1960 and 1950..... | 11 |
| 7.—Population of counties, by minor civil divisions: 1940 to 1960..... | 12 |
| 8.—Population of all incorporated places and of unincorporated places of 1,000 or more: 1940 to 1960..... | 19 |
| 9.—1960 population of areas annexed between 1950 and 1960 by incorporated places having 2,500 inhabitants or more in 1950..... | 22 |
| 10.—Population of urbanized areas: 1960 and 1950..... | 23 |
| 11.—Population of standard metropolitan statistical areas: 1960 and 1950..... | 23 |
| 12.—Population of the State and of standard metropolitan statistical areas, by type of residence: 1960..... | 23 |

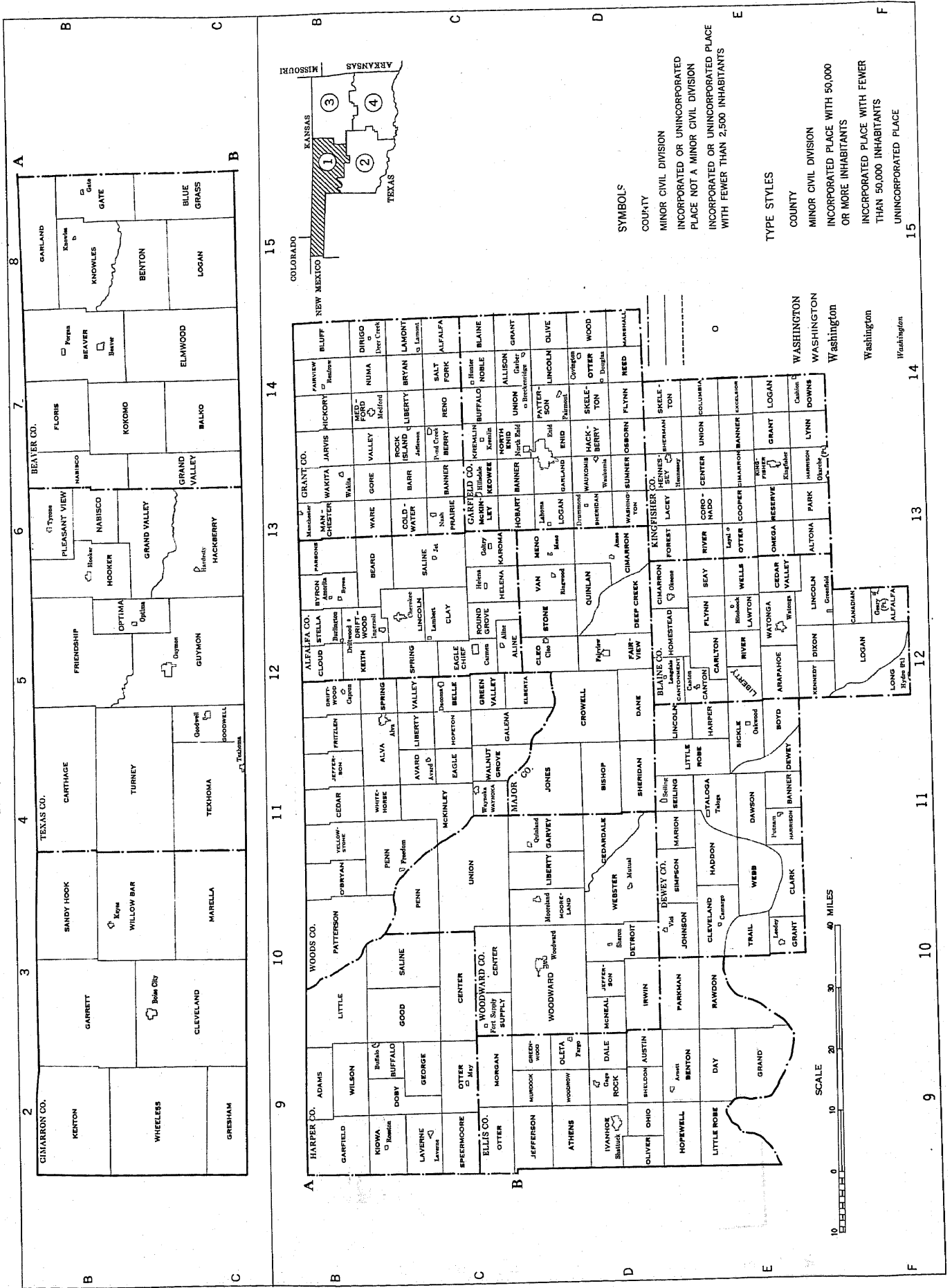
LIST OF MAPS

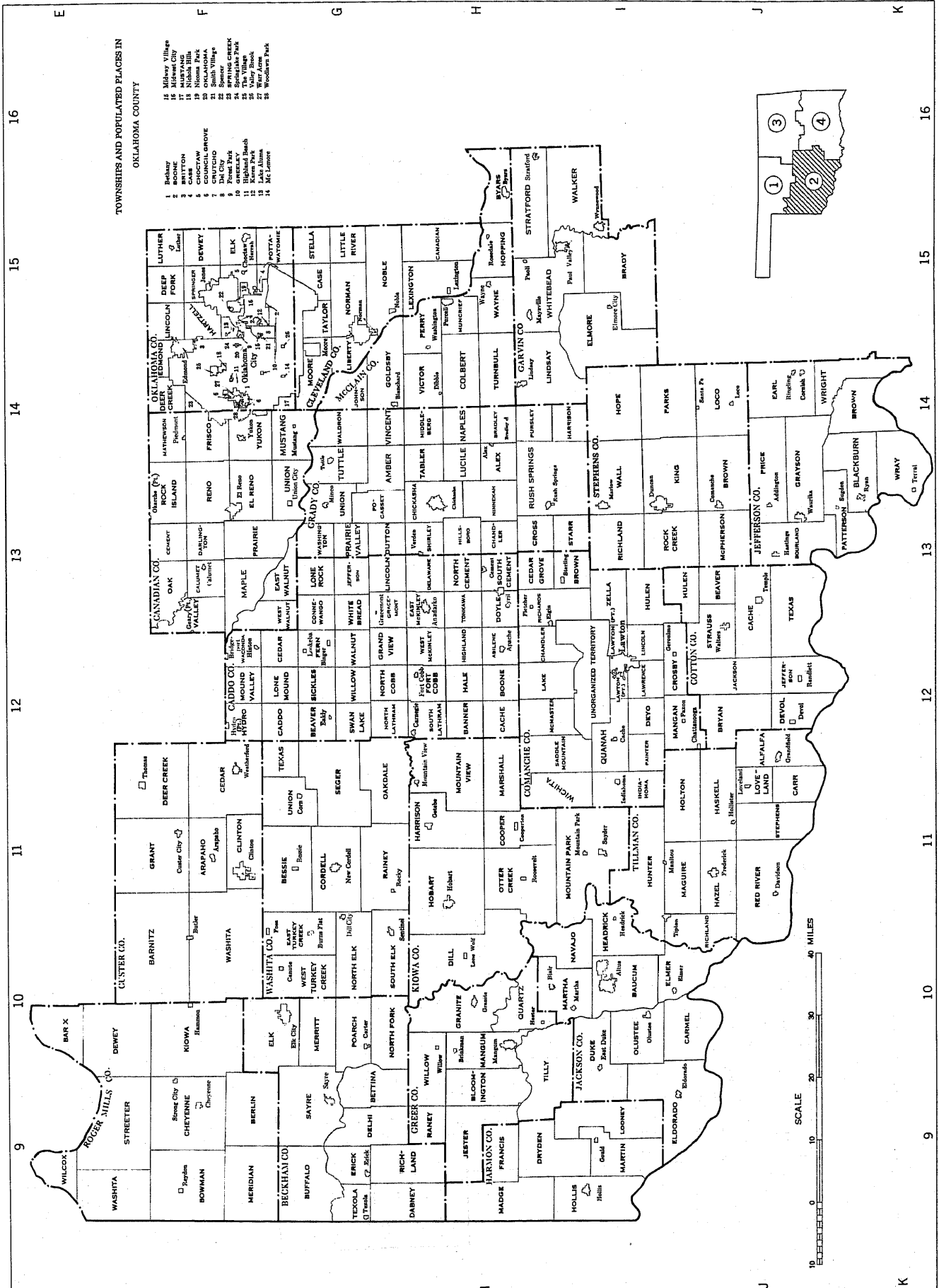
| | |
|---|----|
| The State, showing counties, places of 25,000 or more, and standard metropolitan statistical areas..... | 3 |
| The State, showing minor civil divisions..... | 4 |
| Urbanized areas (separate map for each area)..... | 24 |

OKLAHOMA—COUNTIES, PLACES OF 25,000 OR MORE, AND STANDARD METROPOLITAN STATISTICAL AREAS



OKLAHOMA—SECTIONS 1 AND 2
MINOR CIVIL DIVISIONS—TOWNSHIPS





Large-scale copies of this map may be purchased from Superintendent of Documents, U. S. Government Printing Office, Washington 25, D. C., after April 1, 1961.

Table 1.—POPULATION OF THE STATE, URBAN AND RURAL: 1890 TO 1960

[For description of current and previous urban definitions, see text. Minus sign (-) denotes decrease]

| Census date | The State | | | Urban territory | | | | Rural territory | | | Percent of total | |
|----------------------------|------------|--------------------------------|---------|------------------------|------------|--------------------------------|---------|-----------------|--------------------------------|---------|------------------|-------|
| | Population | Increase over preceding census | | Number of urban places | Population | Increase over preceding census | | Population | Increase over preceding census | | Urban | Rural |
| | | Number | Percent | | | Number | Percent | | Number | Percent | | |
| Current urban definition: | | | | | | | | | | | | |
| 1960 (Apr. 1) | 2,328,284 | 94,933 | 4.3 | 89 | 1,464,786 | 325,305 | 28.5 | 863,498 | -230,372 | -21.1 | 62.9 | 37.1 |
| 1950 (Apr. 1) | 2,233,351 | -103,083 | -4.4 | 86 | 1,139,481 | ... | ... | 1,093,870 | ... | ... | 51.0 | 49.0 |
| Previous urban definition: | | | | | | | | | | | | |
| 1960 (Apr. 1) | 2,328,284 | 94,933 | 4.3 | 88 | 1,419,793 | 312,541 | 28.2 | 908,491 | -217,608 | -19.3 | 61.0 | 39.0 |
| 1950 (Apr. 1) | 2,233,351 | -103,083 | -4.4 | 85 | 1,107,252 | 227,589 | 25.9 | 1,126,099 | -330,672 | -22.7 | 49.6 | 50.4 |
| 1940 (Apr. 1) | 2,336,434 | -59,606 | -2.5 | 74 | 879,663 | 57,982 | 7.1 | 1,456,771 | -117,588 | -7.5 | 37.6 | 62.4 |
| 1930 (Apr. 1) | 2,396,040 | 367,757 | 18.1 | 68 | 821,681 | 283,664 | 52.7 | 1,574,359 | 84,093 | 5.6 | 34.3 | 65.7 |
| 1920 (Jan. 1) | 2,028,283 | 371,128 | 22.4 | 63 | 538,017 | 219,042 | 68.7 | 1,490,266 | 152,086 | 11.4 | 26.5 | 73.5 |
| 1910 (Apr. 15) | 1,657,155 | 866,764 | 109.7 | 46 | 318,975 | 260,558 | 446.0 | 1,338,180 | 606,206 | 82.8 | 19.2 | 80.8 |
| 1900 (June 1) | 790,391 | 531,734 | 205.6 | 13 | 58,417 | 48,933 | 516.0 | 731,974 | 482,801 | 193.8 | 7.4 | 92.6 |
| 1890 (June 1) | 258,657 | ... | ... | 2 | 9,484 | ... | ... | 249,173 | ... | ... | 3.7 | 96.3 |
| 1907 (July 1) ³ | 1,414,177 | ... | ... | ... | ... | ... | ... | ... | ... | ... | ... | ... |

¹ Includes 42,463 persons in urban territory outside urban places.

² Includes 28,874 persons in urban territory outside urban places.

³ Special census of Oklahoma and Indian Territory, taken as of July 1, 1907, by order of the President.

Table 2.—POPULATION IN GROUPS OF PLACES ACCORDING TO SIZE: 1960 AND 1950

[Percent not shown where less than 0.1]

| Type of area and size of place | 1960 | | | | 1950 | | | |
|--------------------------------|------------------|------------|-----------------------------|------------------|------------------|------------|-----------------------------|------------------|
| | Number of places | Population | Percent of total population | Percent of total | Number of places | Population | Percent of total population | Percent of total |
| The State | ... | 2,328,284 | 100.0 | ... | ... | 2,233,351 | 100.0 | ... |
| URBAN | | | | | | | | |
| Total | (¹) | 1,464,786 | 62.9 | 100.0 | (²) | 1,139,481 | 51.0 | 100.0 |
| Within urbanized areas | ... | 791,913 | 34.0 | 54.1 | ... | 483,093 | 21.6 | 42.4 |
| Central cities, total | 3 | 647,635 | 27.8 | 44.2 | 2 | 426,244 | 19.1 | 37.4 |
| Cities of 1,000,000 or more | ... | ... | ... | ... | ... | ... | ... | ... |
| Cities of 500,000 to 1,000,000 | ... | ... | ... | ... | ... | ... | ... | ... |
| Cities of 250,000 to 500,000 | 2 | 585,938 | 25.2 | 40.0 | ... | ... | ... | ... |
| Cities of 100,000 to 250,000 | ... | ... | ... | ... | 2 | 426,244 | 19.1 | 37.4 |
| Cities of 50,000 to 100,000 | 1 | 61,697 | 2.6 | 4.2 | ... | ... | ... | ... |
| Cities under 50,000 | ... | ... | ... | ... | ... | ... | ... | ... |
| Urban fringes, total | ... | 144,278 | 6.2 | 9.8 | ... | 56,849 | 2.5 | 5.0 |
| Places of 2,500 or more | 8 | 101,815 | 4.4 | 7.0 | 5 | 27,975 | 1.3 | 2.5 |
| Places of 100,000 or more | ... | ... | ... | ... | ... | ... | ... | ... |
| Places of 50,000 to 100,000 | ... | ... | ... | ... | ... | ... | ... | ... |
| Places of 25,000 to 50,000 | 1 | 36,058 | 1.5 | 2.5 | ... | ... | ... | ... |
| Places of 10,000 to 25,000 | 3 | 37,394 | 1.6 | 2.6 | 1 | 10,166 | 0.5 | 0.9 |
| Places of 5,000 to 10,000 | 3 | 23,466 | 1.0 | 1.6 | 2 | 12,699 | 0.6 | 1.1 |
| Places of 2,500 to 5,000 | 1 | 4,897 | 0.2 | 0.3 | 2 | 5,110 | 0.2 | 0.4 |
| Places under 2,500 | 12 | 10,100 | 0.4 | 0.7 | 4 | 5,308 | 0.2 | 0.5 |
| Places of 2,000 to 2,500 | 1 | 2,292 | 0.1 | 0.2 | 1 | 2,378 | 0.1 | 0.2 |
| Places of 1,500 to 2,000 | 2 | 3,645 | 0.2 | 0.2 | 1 | 1,691 | 0.1 | 0.1 |
| Places of 1,000 to 1,500 | 2 | 2,567 | 0.1 | 0.2 | ... | ... | ... | ... |
| Places under 1,000 | 7 | 1,596 | 0.1 | 0.1 | 2 | 1,239 | 0.1 | 0.1 |
| Other urban territory | ... | 32,363 | 1.4 | 2.2 | ... | 23,566 | 1.1 | 2.1 |
| Outside urbanized areas | 78 | 672,873 | 28.9 | 45.9 | 79 | 656,388 | 29.4 | 57.6 |
| Places of 25,000 or more | 4 | 138,223 | 5.9 | 9.4 | 4 | 135,069 | 6.0 | 11.9 |
| Places of 10,000 to 25,000 | 15 | 256,800 | 11.0 | 17.5 | 16 | 252,181 | 11.3 | 22.1 |
| Places of 5,000 to 10,000 | 23 | 155,499 | 6.7 | 10.6 | 22 | 144,116 | 6.5 | 12.6 |
| Places of 2,500 to 5,000 | 36 | 122,351 | 5.3 | 8.4 | 37 | 125,022 | 5.6 | 11.0 |
| RURAL | | | | | | | | |
| Total | ... | 863,498 | 37.1 | 100.0 | ... | 1,093,870 | 49.0 | 100.0 |
| Places of 1,000 to 2,500 | 78 | 125,664 | 5.4 | 14.6 | 83 | 130,483 | 5.9 | 11.9 |
| Places of 2,000 to 2,500 | 16 | 35,547 | 1.5 | 4.1 | 17 | 38,030 | 1.7 | 3.5 |
| Places of 1,500 to 2,000 | 28 | 48,834 | 2.1 | 5.7 | 24 | 41,599 | 1.9 | 3.8 |
| Places of 1,000 to 1,500 | 34 | 41,283 | 1.8 | 4.8 | 42 | 50,854 | 2.3 | 4.6 |
| Other rural territory | ... | 737,834 | 31.7 | 85.4 | ... | 963,387 | 43.1 | 88.1 |
| URBANIZED AREAS | | | | | | | | |
| Total | 4 | 791,913 | 34.0 | 100.0 | 3 | 483,093 | 21.6 | 100.0 |
| Areas of 1,000,000 or more | ... | ... | ... | ... | ... | ... | ... | ... |
| Areas of 500,000 to 1,000,000 | ... | ... | ... | ... | ... | ... | ... | ... |
| Areas of 250,000 to 500,000 | 2 | 728,110 | 31.3 | 91.9 | 1 | 275,091 | 12.3 | 56.9 |
| Areas of 100,000 to 250,000 | ... | ... | ... | ... | 1 | 206,311 | 9.2 | 42.7 |
| Areas under 100,000 | 2 | 63,803 | 2.7 | 8.1 | 1 | 1,691 | 0.1 | 0.4 |

¹ There were 89 places of 2,500 or more.

² There were 86 places of 2,500 or more.

Table 3.—POPULATION IN GROUPS OF PLACES ACCORDING TO SIZE: 1900 TO 1960

| Subject and size of place | 1960 | | 1950 | | 1940 | 1930 | 1920 | 1910 | 1900 |
|-------------------------------------|--------------------------|---------------------------|--------------------------|---------------------------|-----------|-----------|-----------|-----------|---------|
| | Current urban definition | Previous urban definition | Current urban definition | Previous urban definition | | | | | |
| NUMBER OF PLACES | | | | | | | | | |
| Urban territory..... | 101 | 88 | 90 | 85 | 74 | 68 | 63 | 46 | 13 |
| Places of 2,500 or more..... | 89 | 88 | 86 | 85 | 74 | 68 | 63 | 46 | 13 |
| Places of 1,000,000 or more..... | ... | ... | ... | ... | ... | ... | ... | ... | ... |
| Places of 500,000 to 1,000,000..... | ... | ... | ... | ... | ... | ... | ... | ... | ... |
| Places of 250,000 to 500,000..... | 2 | 2 | ... | ... | ... | ... | ... | ... | ... |
| Places of 100,000 to 250,000..... | ... | ... | 2 | 2 | 2 | 2 | ... | ... | ... |
| Places of 50,000 to 100,000..... | 1 | 1 | ... | ... | ... | ... | 2 | 1 | ... |
| Places of 25,000 to 50,000..... | 5 | 5 | 4 | 4 | 2 | 2 | 1 | 1 | ... |
| Places of 10,000 to 25,000..... | 18 | 18 | 17 | 17 | 17 | 12 | 9 | 6 | 2 |
| Places of 5,000 to 10,000..... | 26 | 26 | 24 | 24 | 22 | 22 | 15 | 6 | 1 |
| Places of 2,500 to 5,000..... | 37 | 36 | 39 | 38 | 31 | 30 | 36 | 32 | 10 |
| Places under 2,500..... | 12 | ... | 4 | ... | ... | ... | ... | ... | ... |
| Rural territory..... | 443 | 454 | 439 | 441 | 445 | 444 | 409 | 345 | 123 |
| Places of 1,000 to 2,500..... | 78 | 82 | 83 | 83 | 88 | 99 | 97 | 71 | 26 |
| Places under 1,000..... | 365 | 372 | 356 | 358 | 357 | 345 | 312 | 274 | 97 |
| Cumulative summary: | | | | | | | | | |
| Places of 1,000,000 or more..... | ... | ... | ... | ... | ... | ... | ... | ... | ... |
| Places of 500,000 or more..... | ... | ... | ... | ... | ... | ... | ... | ... | ... |
| Places of 250,000 or more..... | 2 | 2 | ... | ... | ... | ... | ... | ... | ... |
| Places of 100,000 or more..... | 2 | 2 | 2 | 2 | 2 | 2 | ... | ... | ... |
| Places of 50,000 or more..... | 3 | 3 | 2 | 2 | 2 | 2 | 2 | 1 | ... |
| Places of 25,000 or more..... | 8 | 8 | 6 | 6 | 4 | 4 | 3 | 2 | ... |
| Places of 10,000 or more..... | 26 | 26 | 23 | 23 | 21 | 16 | 12 | 8 | ... |
| Places of 5,000 or more..... | 52 | 52 | 47 | 47 | 43 | 38 | 27 | 14 | ... |
| Places of 2,500 or more..... | 89 | 88 | 86 | 85 | 74 | 68 | 63 | 46 | 13 |
| POPULATION | | | | | | | | | |
| Urban territory..... | 1,464,786 | 1,419,793 | 1,139,481 | 1,107,252 | 879,663 | 821,681 | 538,017 | 318,975 | 58,417 |
| Places of 2,500 or more..... | 1,422,323 | 1,419,793 | 1,110,607 | 1,107,252 | 879,663 | 821,681 | 538,017 | 318,975 | 58,417 |
| Places of 1,000,000 or more..... | ... | ... | ... | ... | ... | ... | ... | ... | ... |
| Places of 500,000 to 1,000,000..... | ... | ... | ... | ... | ... | ... | ... | ... | ... |
| Places of 250,000 to 500,000..... | 585,938 | 585,938 | ... | ... | ... | ... | ... | ... | ... |
| Places of 100,000 to 250,000..... | ... | ... | 426,244 | 426,244 | 346,581 | 326,647 | ... | ... | ... |
| Places of 50,000 to 100,000..... | 61,697 | 61,697 | ... | ... | ... | ... | 163,370 | 64,205 | ... |
| Places of 25,000 to 50,000..... | 174,281 | 174,281 | 135,069 | 135,069 | 60,413 | 58,425 | 30,277 | 25,278 | ... |
| Places of 10,000 to 25,000..... | 294,194 | 294,194 | 262,347 | 262,347 | 233,521 | 168,698 | 122,154 | 78,203 | 20,043 |
| Places of 5,000 to 10,000..... | 178,965 | 178,965 | 156,815 | 156,815 | 139,226 | 162,358 | 104,193 | 44,072 | 5,681 |
| Places of 2,500 to 5,000..... | 127,248 | 124,718 | 130,132 | 126,777 | 99,922 | 105,553 | 118,023 | 107,217 | 32,693 |
| Places under 2,500..... | 10,100 | ... | ... | ... | ... | ... | ... | ... | ... |
| Other urban territory..... | 32,363 | ... | 23,566 | ... | ... | ... | ... | ... | ... |
| Rural territory..... | 863,498 | 908,491 | 1,093,870 | 1,126,099 | 1,456,771 | 1,574,359 | 1,490,266 | 1,338,180 | 731,974 |
| Places of 1,000 to 2,500..... | 125,664 | 133,007 | 130,483 | 132,252 | 139,005 | 160,698 | 157,792 | 108,650 | 43,483 |
| Places under 1,000..... | 126,453 | 128,049 | 128,874 | 128,113 | 141,538 | 137,734 | 134,180 | 121,717 | 39,773 |
| Other rural territory..... | 611,381 | 647,435 | 836,513 | 865,734 | 1,176,228 | 1,275,927 | 1,198,294 | 1,107,813 | 648,718 |
| Cumulative summary: | | | | | | | | | |
| Places of 1,000,000 or more..... | ... | ... | ... | ... | ... | ... | ... | ... | ... |
| Places of 500,000 or more..... | ... | ... | ... | ... | ... | ... | ... | ... | ... |
| Places of 250,000 or more..... | 585,938 | 585,938 | ... | ... | ... | ... | ... | ... | ... |
| Places of 100,000 or more..... | 647,635 | 647,635 | 426,244 | 426,244 | 346,581 | 326,647 | ... | ... | ... |
| Places of 50,000 or more..... | 821,916 | 821,916 | 561,313 | 561,313 | 406,994 | 385,072 | 163,370 | 64,205 | ... |
| Places of 25,000 or more..... | 1,116,110 | 1,116,110 | 823,660 | 823,660 | 640,515 | 553,770 | 315,801 | 167,686 | 20,043 |
| Places of 10,000 or more..... | 1,295,075 | 1,295,075 | 980,475 | 980,475 | 779,741 | 716,128 | 419,994 | 211,758 | 25,744 |
| Places of 5,000 or more..... | 1,422,323 | 1,419,793 | 1,110,607 | 1,107,252 | 879,663 | 821,681 | 538,017 | 318,975 | 58,417 |
| Places of 2,500 or more..... | ... | ... | ... | ... | ... | ... | ... | ... | ... |
| PERCENT OF TOTAL POPULATION | | | | | | | | | |
| Urban territory..... | 62.9 | 61.0 | 51.0 | 49.6 | 37.6 | 34.3 | 26.5 | 19.2 | 7.4 |
| Places of 2,500 or more..... | 61.1 | 61.0 | 49.7 | 49.6 | 37.6 | 34.3 | 26.5 | 19.2 | 7.4 |
| Places of 1,000,000 or more..... | ... | ... | ... | ... | ... | ... | ... | ... | ... |
| Places of 500,000 to 1,000,000..... | ... | ... | ... | ... | ... | ... | ... | ... | ... |
| Places of 250,000 to 500,000..... | 25.2 | 25.2 | ... | ... | ... | ... | ... | ... | ... |
| Places of 100,000 to 250,000..... | ... | ... | 19.1 | 19.1 | 14.8 | 13.6 | ... | ... | ... |
| Places of 50,000 to 100,000..... | 2.6 | 2.6 | ... | ... | ... | ... | 8.1 | 3.9 | ... |
| Places of 25,000 to 50,000..... | 7.5 | 7.5 | 6.0 | 6.0 | 2.6 | 2.4 | 1.5 | 1.5 | ... |
| Places of 10,000 to 25,000..... | 12.6 | 12.6 | 11.7 | 11.7 | 10.0 | 7.0 | 6.0 | 4.7 | 2.5 |
| Places of 5,000 to 10,000..... | 7.7 | 7.7 | 7.0 | 7.0 | 6.0 | 6.8 | 5.1 | 2.7 | 0.7 |
| Places of 2,500 to 5,000..... | 5.5 | 5.4 | 5.8 | 5.7 | 4.3 | 4.4 | 5.8 | 6.5 | 4.1 |
| Places under 2,500..... | 0.4 | ... | 0.2 | ... | ... | ... | ... | ... | ... |
| Other urban territory..... | 1.4 | ... | 1.1 | ... | ... | ... | ... | ... | ... |
| Rural territory..... | 37.1 | 39.0 | 49.0 | 50.4 | 62.4 | 65.7 | 73.5 | 80.8 | 92.6 |
| Places of 1,000 to 2,500..... | 5.4 | 5.7 | 5.8 | 5.9 | 5.9 | 6.7 | 7.8 | 6.6 | 5.5 |
| Places under 1,000..... | 5.4 | 5.5 | 5.7 | 5.7 | 6.1 | 5.7 | 6.6 | 7.3 | 5.0 |
| Other rural territory..... | 26.3 | 27.8 | 37.5 | 38.8 | 50.3 | 53.3 | 59.1 | 66.9 | 82.1 |
| Cumulative summary: | | | | | | | | | |
| Places of 1,000,000 or more..... | ... | ... | ... | ... | ... | ... | ... | ... | ... |
| Places of 500,000 or more..... | ... | ... | ... | ... | ... | ... | ... | ... | ... |
| Places of 250,000 or more..... | 25.2 | 25.2 | ... | ... | ... | ... | ... | ... | ... |
| Places of 100,000 or more..... | 25.2 | 25.2 | 19.1 | 19.1 | 14.8 | 13.6 | ... | ... | ... |
| Places of 50,000 or more..... | 27.8 | 27.8 | 19.1 | 19.1 | 14.8 | 13.6 | 8.1 | 3.9 | ... |
| Places of 25,000 or more..... | 35.3 | 35.3 | 25.1 | 25.1 | 17.4 | 16.1 | 9.5 | 5.4 | ... |
| Places of 10,000 or more..... | 47.9 | 47.9 | 36.9 | 36.9 | 27.4 | 23.1 | 15.6 | 10.1 | 2.5 |
| Places of 5,000 or more..... | 55.6 | 55.6 | 43.9 | 43.9 | 33.4 | 29.9 | 20.7 | 12.8 | 3.3 |
| Places of 2,500 or more..... | 61.1 | 61.0 | 49.7 | 49.6 | 37.6 | 34.3 | 26.5 | 19.2 | 7.4 |

Table 4.—POPULATION IN INCORPORATED AND UNINCORPORATED PLACES ACCORDING TO SIZE: 1960

Table with 14 columns: Size of place and urban-rural classification, All places (Number, Population), Incorporated places (Number, Population), Unincorporated places (Number, Population), Size of place and urban-rural classification, All places (Number, Population), Incorporated places (Number, Population), Unincorporated places (Number, Population). Rows include Total, In urbanized areas, and Rural territory.

Table 5.—POPULATION OF INCORPORATED PLACES OF 10,000 OR MORE FROM EARLIEST CENSUS TO 1960

[Figures for 1907 are derived from a special census of Oklahoma and Indian Territory, taken as of July 1, 1907, by order of the President. Minus sign (-) denotes decrease]

Table with 12 columns: Incorporated place and census year, Population, Increase over preceding census (Number, Percent), Incorporated place and census year, Population, Increase over preceding census (Number, Percent), Incorporated place and census year, Population, Increase over preceding census (Number, Percent). Rows list various cities like ADA, ALTUS, APMORE, BARTLESVILLE, BETHANY, CHICKASHA, DEL CITY, DUNCAN, DURANT, EL RENO, ENID, LAWTON, McALESTER, MIAMI, MIDWEST CITY, MUSKOGEE, NORMAN, OKLAHOMA CITY.

1 South McAlester consolidated with McAlester in 1907; combined population 4,125 in 1900.

Table 5.—POPULATION OF INCORPORATED PLACES OF 10,000 OR MORE FROM EARLIEST CENSUS TO 1960—Con.

[Figures for 1907 are derived from a special census of Oklahoma and Indian Territory, taken as of July 1, 1907, by order of the President. Minus sign (-) denotes decrease]

| Incorporated place and census year | Population | Increase over preceding census | | Incorporated place and census year | Population | Increase over preceding census | | Incorporated place and census year | Population | Increase over preceding census | |
|------------------------------------|------------|--------------------------------|---------|------------------------------------|------------|--------------------------------|---------|------------------------------------|------------|--------------------------------|---------|
| | | Number | Percent | | | Number | Percent | | | Number | Percent |
| OKMULGEE: | | | | SAPULPA—Con. | | | | STILLWATER: | | | |
| 1960..... | 15,951 | -2,366 | -12.9 | 1920..... | 11,634 | 3,351 | 40.5 | 1960..... | 23,965 | 3,727 | 18.4 |
| 1950..... | 18,317 | 2,266 | 14.1 | 1910..... | 8,283 | 7,392 | 829.6 | 1950..... | 20,238 | 10,141 | 100.4 |
| 1940..... | 16,051 | -1,046 | -6.1 | 1900..... | 891 | ... | ... | 1940..... | 10,097 | 3,081 | 43.9 |
| 1930..... | 17,097 | -333 | -1.9 | 1907..... | 4,259 | ... | ... | 1930..... | 7,016 | 2,315 | 49.2 |
| 1920..... | 17,430 | 13,254 | 317.4 | | | | | 1920..... | 4,701 | 1,257 | 36.5 |
| 1910..... | 4,176 | ... | ... | SEMINOLE: | | | | 1910..... | 3,444 | 1,013 | 41.7 |
| 1907..... | 2,322 | ... | ... | 1960..... | 11,464 | -399 | -3.4 | 1900..... | 2,431 | 1,951 | 406.5 |
| | | | | 1950..... | 11,863 | 316 | 2.7 | 1890..... | 480 | ... | ... |
| | | | | 1940..... | 11,547 | 88 | 0.8 | 1907..... | 2,577 | ... | ... |
| FONGA CITY: | | | | 1930..... | 11,459 | 10,605 | 1,241.8 | | | | |
| 1960..... | 24,411 | 4,231 | 21.0 | 1920..... | 854 | 378 | 79.4 | THE VILLAGE: | | | |
| 1950..... | 20,180 | 3,386 | 20.2 | 1910..... | 476 | ... | ... | 1960..... | 12,118 | ... | ... |
| 1940..... | 16,794 | 658 | 4.1 | 1907..... | 206 | ... | ... | | | | |
| 1930..... | 16,136 | 9,085 | 128.8 | | | | | TULSA: | | | |
| 1920..... | 7,051 | 4,530 | 179.7 | SHAWNEE: | | | | 1960..... | 261,685 | 78,945 | 43.2 |
| 1910..... | 2,521 | -7 | -0.3 | 1960..... | 24,326 | 1,378 | 6.0 | 1950..... | 182,740 | 40,583 | 28.5 |
| 1900..... | 2,528 | ... | ... | 1950..... | 22,948 | 895 | 4.1 | 1940..... | 142,137 | 899 | 0.6 |
| 1907..... | 2,529 | ... | ... | 1940..... | 22,053 | -1,230 | -5.3 | 1930..... | 141,258 | 69,183 | 96.0 |
| | | | | 1930..... | 23,283 | 7,935 | 51.7 | 1920..... | 72,075 | 53,893 | 296.4 |
| SAPULPA: | | | | 1920..... | 15,348 | 2,874 | 23.0 | 1910..... | 18,182 | 16,792 | 1,208.1 |
| 1960..... | 14,282 | 1,251 | 9.6 | 1910..... | 12,474 | 9,012 | 260.3 | 1900..... | 1,390 | ... | ... |
| 1950..... | 13,031 | 782 | 6.4 | 1900..... | 3,462 | ... | ... | 1907..... | 7,298 | ... | ... |
| 1940..... | 12,249 | 1,716 | 16.2 | 1907..... | 10,955 | ... | ... | | | | |
| 1930..... | 10,533 | -1,101 | -9.5 | | | | | | | | |

Table 6.—AREA AND POPULATION OF COUNTIES, URBAN AND RURAL: 1960 AND 1950

[Minus sign (-) denotes decrease. Percent not shown where less than 0.1]

| County | Map reference | Land area in square miles, 1960 | 1960 population | | | | | | | | | 1950 population | | | Percent increase, 1950 to 1960 | | |
|-----------------|---------------|---------------------------------|-----------------|-----------------|-----------|-----------------------------|-----------------|-----------------------|---------|--------------------------|-----------------------|-----------------|-----------|-----------|--------------------------------|-------|-------|
| | | | Total | | Urban | | | Rural | | | | Total | Urban | Rural | Total | Urban | Rural |
| | | | Number | Per square mile | Total | Percent of total population | Urbanized areas | Other urban territory | Total | Places of 1,000 to 2,500 | Other rural territory | | | | | | |
| The State..... | | 68,887 | 2,328,284 | 33.8 | 1,464,786 | 62.9 | 791,913 | 672,873 | 863,498 | 125,664 | 737,834 | 2,233,351 | 1,139,481 | 1,093,870 | 4.3 | 28.5 | -21.1 |
| Adair..... | D-21 | 569 | 13,112 | 23.0 | ... | ... | ... | ... | 13,112 | 1,916 | 11,196 | 14,918 | ... | 14,918 | -12.1 | ... | -12.1 |
| Alfalfa..... | B-12 | 867 | 8,445 | 9.7 | ... | ... | ... | ... | 8,445 | 2,410 | 6,035 | 10,699 | 2,635 | 8,064 | -21.1 | ... | 4.7 |
| Atoka..... | I-18 | 967 | 10,352 | 10.7 | 2,877 | 27.8 | ... | 2,877 | 7,475 | ... | 7,475 | 14,269 | 2,653 | 11,616 | -27.5 | 8.4 | -35.6 |
| Beaver..... | B-7 | 1,793 | 6,965 | 3.9 | ... | ... | ... | ... | 6,965 | 2,087 | 4,878 | 7,411 | ... | 7,411 | -6.0 | ... | -6.0 |
| Beckham..... | F-9 | 898 | 17,782 | 19.8 | 11,109 | 62.5 | ... | 11,109 | 6,673 | 1,342 | 5,331 | 21,627 | 11,324 | 10,303 | -17.8 | -1.9 | -35.2 |
| Blaine..... | D-12 | 911 | 12,077 | 13.3 | 3,252 | 26.9 | ... | 3,252 | 8,825 | 2,447 | 6,378 | 15,049 | 3,249 | 11,800 | -19.7 | 0.1 | -25.2 |
| Bryan..... | J-18 | 891 | 26,252 | 27.2 | 10,487 | 43.2 | ... | 10,487 | 13,785 | ... | 13,785 | 28,999 | 10,541 | 18,458 | -16.4 | -0.7 | -25.3 |
| Caddo..... | F-12 | 1,263 | 28,621 | 22.7 | 6,299 | 22.0 | ... | 6,299 | 22,322 | 4,239 | 18,083 | 34,913 | 6,184 | 28,729 | -18.0 | 1.9 | -22.3 |
| Canadian..... | F-13 | 885 | 24,727 | 27.9 | 14,289 | 57.8 | 198 | 14,091 | 10,438 | 133 | 10,305 | 25,644 | 10,991 | 14,653 | -3.6 | 30.0 | -28.8 |
| Carter..... | I-15 | 829 | 39,044 | 47.1 | 23,082 | 59.1 | ... | 23,082 | 15,962 | 1,647 | 14,315 | 36,455 | 20,468 | 15,987 | 7.1 | 12.8 | -0.2 |
| Cherokee..... | D-20 | 756 | 17,762 | 23.5 | 5,840 | 32.9 | ... | 5,840 | 11,922 | ... | 11,922 | 18,989 | 4,750 | 14,239 | -6.5 | 22.9 | -16.3 |
| Choctaw..... | J-19 | 772 | 15,637 | 20.3 | 6,287 | 40.2 | ... | 6,287 | 9,350 | ... | 9,350 | 20,405 | 5,984 | 14,421 | -23.4 | 5.1 | -35.2 |
| Cimarron..... | B-2 | 1,832 | 4,496 | 2.5 | ... | ... | ... | ... | 4,496 | 1,978 | 2,518 | 4,589 | ... | 4,589 | -2.0 | ... | -2.0 |
| Cleveland..... | G-14 | 547 | 47,600 | 87.0 | 36,895 | 77.5 | 3,483 | 33,412 | 10,705 | 1,216 | 9,489 | 41,443 | 27,006 | 14,437 | 14.9 | 36.6 | -25.9 |
| Coal..... | H-17 | 526 | 5,546 | 10.5 | ... | ... | ... | ... | 5,546 | 1,689 | 3,857 | 8,056 | ... | 8,056 | -31.2 | ... | -31.2 |
| Comanche..... | H-12 | 1,084 | 90,803 | 83.8 | 61,941 | 68.2 | 61,941 | 28,862 | 1,003 | 27,859 | 55,165 | 34,757 | 20,408 | 14,348 | 64.6 | 78.2 | 41.4 |
| Cotton..... | I-12 | 629 | 8,031 | 12.8 | 2,825 | 35.2 | ... | 2,825 | 5,206 | 1,282 | 3,924 | 10,180 | 2,743 | 7,437 | -21.1 | 3.0 | -30.0 |
| Craig..... | B-19 | 764 | 16,303 | 21.3 | 6,027 | 37.0 | ... | 6,027 | 10,276 | 10,276 | 18,263 | 5,518 | 12,745 | -10.7 | 9.2 | -19.4 | |
| Creek..... | D-17 | 966 | 40,495 | 41.9 | 23,264 | 57.4 | 158 | 23,106 | 17,231 | 1,100 | 16,131 | 43,143 | 23,638 | 19,505 | -6.1 | -1.6 | -11.7 |
| Custer..... | E-10 | 996 | 21,040 | 21.1 | 14,116 | 67.1 | ... | 14,116 | 6,924 | 1,211 | 5,713 | 21,097 | 11,084 | 10,013 | -0.3 | 27.4 | -30.8 |
| Delaware..... | O-20 | 715 | 13,198 | 18.5 | ... | ... | ... | ... | 13,198 | 1,120 | 12,078 | 14,734 | ... | 14,734 | -10.4 | ... | -10.4 |
| DeWey..... | D-11 | 977 | 6,051 | 6.2 | ... | ... | ... | ... | 6,051 | ... | 6,051 | 8,789 | ... | 8,789 | -31.2 | ... | -31.2 |
| Ellis..... | O-9 | 1,222 | 5,457 | 4.5 | ... | ... | ... | ... | 5,457 | ... | 1,625 | 3,832 | ... | 3,832 | -25.5 | ... | -25.5 |
| Garfield..... | O-13 | 1,054 | 52,975 | 50.3 | 38,859 | 73.4 | ... | 38,859 | 14,116 | ... | 14,116 | 52,820 | 36,017 | 16,803 | 0.3 | 7.9 | -16.0 |
| Garvin..... | H-11 | 813 | 28,290 | 34.8 | 13,623 | 48.2 | ... | 13,623 | 14,667 | 2,588 | 12,079 | 29,500 | 9,917 | 19,583 | -4.1 | 37.4 | -25.1 |
| Grady..... | G-13 | 1,092 | 29,590 | 27.1 | 14,866 | 50.2 | ... | 14,866 | 14,724 | 2,324 | 12,400 | 34,872 | 15,842 | 19,030 | -15.1 | -6.2 | -22.6 |
| Grant..... | B-13 | 999 | 8,140 | 8.1 | ... | ... | ... | ... | 8,140 | 1,223 | 6,917 | 10,461 | ... | 10,461 | -22.2 | ... | -22.2 |
| Greer..... | O-9 | 637 | 8,877 | 13.9 | 3,950 | 44.5 | ... | 3,950 | 4,927 | ... | 4,927 | 11,749 | 4,271 | 7,478 | -24.4 | -7.5 | -34.1 |
| Harmon..... | H-9 | 532 | 5,852 | 11.0 | 3,006 | 51.4 | ... | 3,006 | 2,846 | ... | 2,846 | 8,079 | 3,089 | 4,990 | -27.6 | -2.7 | -43.0 |
| Harper..... | B-9 | 1,034 | 5,956 | 5.8 | ... | ... | ... | ... | 5,956 | 3,555 | 2,401 | 5,977 | ... | 5,977 | -0.4 | ... | -0.4 |
| Haskell..... | O-20 | 614 | 9,121 | 14.9 | ... | ... | ... | ... | 9,121 | 1,923 | 7,198 | 13,313 | ... | 13,313 | -31.5 | ... | -31.5 |
| Hughes..... | O-17 | 810 | 15,144 | 18.7 | 5,712 | 37.7 | ... | 5,712 | 9,432 | 1,860 | 7,572 | 20,664 | 6,192 | 14,472 | -26.7 | -7.8 | -34.8 |
| Jackson..... | I-10 | 780 | 29,736 | 38.1 | 21,225 | 71.4 | ... | 21,225 | 8,511 | ... | 8,511 | 20,082 | 9,735 | 10,347 | 48.1 | 118.0 | -17.7 |
| Jefferson..... | J-14 | 755 | 8,192 | 10.9 | ... | ... | ... | ... | 8,192 | 3,103 | 5,089 | 11,122 | ... | 11,122 | -26.3 | ... | -26.3 |
| Johnston..... | I-16 | 636 | 8,517 | 13.4 | ... | ... | ... | ... | 8,517 | 2,381 | 6,136 | 10,608 | ... | 10,608 | -19.7 | ... | -19.7 |
| Key..... | B-15 | 944 | 51,042 | 54.1 | 37,414 | 73.3 | ... | 37,414 | 13,628 | 2,092 | 11,536 | 48,892 | 33,022 | 15,870 | 4.4 | 13.3 | -14.1 |
| Kingfisher..... | D-13 | 894 | 10,635 | 11.9 | 3,249 | 30.6 | ... | 3,249 | 7,386 | 1,228 | 6,158 | 12,860 | 3,345 | 9,515 | -17.3 | -2.9 | -22.4 |
| Kiowa..... | G-10 | 1,032 | 14,825 | 14.4 | 5,132 | 34.6 | ... | 5,132 | 9,693 | 1,663 | 8,030 | 18,926 | 5,380 | 13,546 | -21.7 | -4.6 | -28.4 |
| Latimer..... | G-20 | 737 | 7,738 | 10.5 | ... | ... | ... | ... | 7,738 | 1,772 | 5,966 | 9,690 | ... | 9,690 | -20.1 | ... | -20.1 |
| LeFlore..... | F-21 | 1,569 | 29,106 | 18.6 | 6,290 | 21.6 | 1,862 | 4,428 | 22,816 | 4,389 | 18,427 | 35,276 | 6,467 | 28,809 | -17.5 | -2.7 | -20.8 |
| Lincoln..... | E-16 | 973 | 18,783 | 19.3 | 2,524 | 13.4 | ... | 2,524 | 16,259 | 4,001 | 12,258 | 22,102 | 7,224 | 19,378 | -15.0 | -7.3 | -16.1 |
| Logan..... | D-14 | 747 | 18,662 | 25.0 | 9,502 | 50.9 | ... | 9,502 | 9,160 | 1,264 | 7,896 | 22,170 | 10,113 | 12,057 | -15.8 | -6.0 | -24.0 |
| Love..... | J-15 | 488 | 5,862 | 12.0 | ... | ... | ... | ... | 5,862 | 1,933 | 3,929 | 7,721 | ... | 7,721 | -24.1 | ... | -24.1 |
| McClain..... | G-15 | 559 | 12,740 | 22.8 | 3,729 | 29.3 | ... | 3,729 | 9,011 | 1,377 | 7,634 | 14,681 | 3,546 | 11,135 | -13.2 | 5.2 | -19.1 |
| McCurd..... | I-20 | 1,853 | 25,851 | 14.0 | 4,967 | 19.2 | ... | 4,967 | 20,884 | 3,248 | 17,636 | 31,588 | 4,671 | 26,917 | -18.2 | 6.3 | -22.4 |
| McIntosh..... | F-19 | 715 | 12,371 | 17.3 | 2,614 | 21.1 | ... | 2,614 | 9, | | | | | | | | |

Table 6.—AREA AND POPULATION OF COUNTIES, URBAN AND RURAL: 1960 AND 1950—Con.

[Minus sign (-) denotes decrease. Percent not shown where less than 0.1]

| County | Map reference | Land area in square miles, 1960 | 1960 population | | | | | | | | 1950 population | | | Percent increase, 1950 to 1960 | | | |
|--------------|---------------|---------------------------------|-----------------|-----------------|---------|-----------------------------|-----------------|-----------------------|--------|--------------------------|-----------------|---------|---------|--------------------------------|-------|-------|-----------------------|
| | | | Total | | Urban | | | Rural | | | Total | Urban | Rural | Total | Urban | Rural | |
| | | | Number | Per square mile | Total | Percent of total population | Urbanized areas | Other urban territory | Total | Places of 1,000 to 2,500 | | | | | | | Other rural territory |
| Marshall | J-16 | 360 | 7,263 | 20.2 | 3,084 | 42.5 | ... | 3,084 | 4,179 | ... | 4,179 | 8,177 | 2,791 | 5,386 | -11.2 | 10.5 | -22.4 |
| Hayes | C-20 | 676 | 20,073 | 29.7 | 6,476 | 32.3 | ... | 6,476 | 13,597 | ... | 13,597 | 19,743 | 4,486 | 15,257 | 1.7 | 44.4 | -10.9 |
| Hirrey | I-15 | 428 | 10,622 | 24.8 | 4,737 | 44.6 | ... | 4,737 | 5,885 | 2,203 | 3,682 | 10,775 | 4,389 | 6,386 | -1.4 | 7.9 | -7.8 |
| Muskogee | E-19 | 820 | 61,866 | 75.4 | 38,059 | 61.5 | ... | 38,059 | 23,807 | 3,294 | 20,513 | 65,573 | 37,289 | 28,284 | -5.7 | 2.1 | -15.8 |
| Noble | C-15 | 744 | 10,376 | 13.9 | 5,210 | 50.2 | ... | 5,210 | 5,166 | ... | 5,166 | 12,156 | 5,137 | 7,019 | -14.6 | 1.4 | -26.4 |
| Novata | B-18 | 577 | 10,848 | 18.8 | 4,163 | 38.4 | ... | 4,163 | 6,685 | ... | 6,685 | 12,734 | 3,965 | 8,769 | -14.8 | 5.0 | -23.8 |
| Cikfuskee | F-17 | 638 | 11,706 | 18.3 | 2,836 | 24.2 | ... | 2,836 | 8,870 | 1,231 | 7,639 | 16,948 | 3,454 | 13,494 | -30.9 | -17.9 | -34.3 |
| Oklahoma | F-15 | 705 | 439,506 | 623.4 | 425,507 | 96.8 | 425,507 | ... | 13,999 | 1,263 | 12,736 | 325,352 | 281,177 | 44,175 | 35.1 | 51.3 | -68.3 |
| Oklmulgee | E-18 | 700 | 36,945 | 52.8 | 22,502 | 60.9 | ... | 22,502 | 14,443 | 1,114 | 13,329 | 44,561 | 26,304 | 18,257 | -17.1 | -14.5 | -20.9 |
| Osage | B-16 | 2,286 | 32,441 | 14.2 | 12,897 | 39.8 | 3,414 | 9,483 | 19,544 | 3,739 | 15,805 | 33,071 | 10,254 | 22,817 | -1.9 | 25.8 | -14.3 |
| Ottawa | B-20 | 461 | 28,301 | 61.4 | 15,422 | 54.5 | ... | 15,422 | 12,879 | 3,489 | 9,390 | 32,218 | 15,752 | 16,466 | -12.2 | -2.1 | -21.8 |
| Palme | C-16 | 591 | 10,884 | 18.4 | 2,519 | 23.1 | ... | 2,519 | 8,365 | 2,303 | 6,062 | 13,616 | 2,861 | 10,755 | -20.1 | ... | -22.2 |
| Payne | D-15 | 692 | 44,231 | 63.9 | 32,745 | 74.0 | ... | 32,745 | 11,486 | 1,369 | 10,117 | 46,430 | 32,007 | 14,423 | -4.7 | 2.3 | -20.4 |
| Pittsburg | G-18 | 1,359 | 34,360 | 25.3 | 17,419 | 50.7 | ... | 17,419 | 16,941 | 3,245 | 13,696 | 41,031 | 17,878 | 23,153 | -16.3 | -2.6 | -26.8 |
| Pontotoc | H-16 | 719 | 28,089 | 39.1 | 14,347 | 51.1 | ... | 14,347 | 13,742 | 943 | 12,799 | 30,875 | 15,995 | 14,880 | -9.0 | -10.3 | -7.6 |
| Pottawatomie | F-16 | 797 | 41,486 | 52.1 | 26,956 | 65.0 | ... | 26,956 | 14,530 | 783 | 13,747 | 43,517 | 22,948 | 20,569 | -4.7 | 17.5 | -29.4 |
| Pushmataha | I-20 | 1,423 | 9,088 | 6.4 | ... | ... | ... | ... | 9,088 | 2,085 | 7,003 | 12,001 | 2,506 | 9,495 | -24.3 | ... | -4.3 |
| Roger Mills | E-9 | 1,123 | 5,090 | 4.5 | ... | ... | ... | ... | 5,090 | ... | 5,090 | 7,395 | 7,395 | 7,395 | -31.2 | ... | -31.2 |
| Rogers | C-19 | 713 | 20,614 | 28.9 | 6,639 | 32.2 | ... | 6,639 | 13,975 | 1,541 | 12,434 | 19,532 | 5,494 | 14,038 | 5.5 | 20.8 | -0.4 |
| Seminole | G-17 | 629 | 28,066 | 44.6 | 17,418 | 62.1 | ... | 17,418 | 10,648 | 1,909 | 8,739 | 40,672 | 21,317 | 19,355 | -31.0 | -18.3 | -45.0 |
| Sequoyah | F-20 | 697 | 18,001 | 25.8 | 3,351 | 18.6 | ... | 3,351 | 14,650 | 1,137 | 13,513 | 19,773 | 2,885 | 16,888 | -9.0 | 16.2 | -13.3 |
| Stephens | I-13 | 890 | 37,990 | 42.7 | 24,036 | 63.3 | ... | 24,036 | 13,954 | 2,082 | 11,872 | 34,071 | 18,724 | 15,347 | 11.5 | 28.4 | -9.1 |
| Texas | B-4 | 2,056 | 14,162 | 6.9 | 5,768 | 40.7 | ... | 5,768 | 8,394 | 1,684 | 6,710 | 14,235 | 4,718 | 9,517 | -0.5 | 22.3 | -11.8 |
| Tillman | I-11 | 861 | 14,654 | 17.0 | 5,879 | 40.1 | ... | 5,879 | 8,775 | 2,723 | 6,052 | 17,598 | 5,467 | 12,131 | -16.7 | 7.5 | -27.7 |
| Tulsa | C-18 | 572 | 346,038 | 605.0 | 307,649 | 88.9 | 295,350 | 12,299 | 38,389 | 5,477 | 32,912 | 251,686 | 207,173 | 44,513 | 37.5 | 48.5 | -13.8 |
| Wagoner | D-19 | 563 | 15,673 | 27.8 | 4,469 | 28.5 | ... | 4,469 | 11,204 | 1,858 | 9,346 | 16,741 | 4,395 | 12,346 | -6.4 | 1.7 | -9.2 |
| Washington | B-18 | 425 | 42,347 | 99.6 | 31,872 | 75.3 | ... | 31,872 | 10,475 | ... | 10,475 | 32,880 | 21,741 | 11,139 | 28.8 | 46.6 | -6.0 |
| Washita | F-10 | 1,008 | 18,121 | 18.0 | 3,589 | 19.8 | ... | 3,589 | 14,532 | 3,434 | 11,098 | 17,657 | 2,920 | 14,737 | 2.6 | 22.9 | -1.4 |
| Woods | B-10 | 1,271 | 11,932 | 9.4 | 6,258 | 52.4 | ... | 6,258 | 5,674 | 1,794 | 3,880 | 14,526 | 6,505 | 8,021 | -17.9 | -3.8 | -29.3 |
| Woodward | C-10 | 1,232 | 13,902 | 11.3 | 7,747 | 55.7 | ... | 7,747 | 6,155 | ... | 6,155 | 14,383 | 5,915 | 8,468 | -3.3 | 31.0 | -27.3 |

Table 7.—POPULATION OF COUNTIES, BY MINOR CIVIL DIVISIONS: 1940 TO 1960

["U" denotes an unincorporated place. For changes in boundaries, etc., between 1940 and 1950, see table 6 for this State in U. S. Census of Population: 1950, Vol. I or II. Total population of a place located in 2 or more minor civil divisions appears in table 8. Minor civil division figures for 1950 and 1940 do not necessarily add to county totals]

| County and minor civil division | 1960 | 1950 | 1940 | County and minor civil division | 1960 | 1950 | 1940 | County and minor civil division | 1960 | 1950 | 1940 | | | | | | |
|---------------------------------|-------|-------|--------|---------------------------------|--------|--------------|--------|---------------------------------|--------|-------------------|--------|---------------------|--------|-------------------|-------|-----|-----|
| ADAIR COUNTY | | | 13,112 | 14,918 | 15,755 | ATOKA COUNTY | | | 10,352 | 14,269 | 18,702 | BECKHAM COUNTY—Con. | | | | | |
| Ballard twp. | 912 | 1,063 | 1,260 | Atoka city ² | 2,877 | 2,653 | 2,548 | Richland twp. | 125 | 307 | 563 | Bryan twp. | 294 | 383 | 356 | | |
| Baron twp. | 1,179 | 1,602 | 1,644 | Bentley twp. | 1,572 | 2,383 | 3,020 | Sayre city | 2,913 | 3,362 | 3,037 | Albany twp. | 1,002 | 1,436 | 2,609 | | |
| Bunch twp. | 1,755 | 1,858 | 1,509 | Caney twp. | 128 | 252 | 361 | Sayre twp. | 799 | 1,181 | 1,818 | Bemington twp. | 226 | 361 | 513 | | |
| Chance twp. | 577 | 628 | 964 | Caney twp. | 983 | 1,421 | 2,521 | Texola town | 202 | 265 | 337 | Bennington twp. | 982 | 1,970 | 3,511 | | |
| Christie twp. | 715 | 988 | 1,263 | Farris twp. | 690 | 856 | 1,466 | Texola twp. | 94 | 253 | 372 | BLAINE COUNTY | | | | | |
| Lees Creek twp. | 1,110 | 1,543 | 1,807 | Lewis twp. ² | 1,266 | 2,212 | 1,840 | Alfalfa twp. ⁵ | 170 | 347 | 541 | Alfalfa twp. | 170 | 347 | 541 | | |
| Stilwell city | 1,916 | 1,813 | 1,717 | Stringtown town | 414 | 499 | 718 | Arapahoe twp. | 244 | 455 | 732 | Arapahoe twp. | 244 | 455 | 732 | | |
| Stilwell twp. | 1,325 | 1,494 | 1,588 | Stringtown twp. | 1,476 | 2,436 | 3,765 | Canadian twp. | 195 | 311 | 439 | Canadian twp. | 195 | 311 | 439 | | |
| Watts town | 268 | 267 | 307 | Wilson twp. | 946 | 1,557 | 2,463 | Canton twp. | 887 | 959 | 775 | Canton twp. | 887 | 959 | 775 | | |
| Wauhatchie twp. | 1,482 | 1,608 | 1,747 | BEAVER COUNTY | | | 6,965 | 7,411 | 8,648 | Canton twp. | 411 | 483 | 527 | | | | |
| Westville town | 727 | 781 | 716 | Balko twp. | 580 | 611 | 802 | Cantonment twp. | 175 | 227 | 469 | Cantonment twp. | 175 | 227 | 469 | | |
| Westville twp. | 1,146 | 1,273 | 1,233 | Beaver town ³ | 2,087 | 1,495 | 1,166 | Carlton twp. | 481 | 789 | 810 | Carlton twp. | 481 | 789 | 810 | | |
| ALFALFA COUNTY | | | 8,445 | 10,699 | 14,129 | Beaver twp. | 326 | 403 | 573 | Cedar Valley twp. | 115 | 197 | 336 | Cedar Valley twp. | 115 | 197 | 336 |
| Aline town | 314 | 385 | 405 | Benton twp. | 197 | 306 | 405 | Cimarron twp. ² | 337 | 393 | 544 | Cimarron twp. | 337 | 393 | 544 | | |
| Aline twp. | 219 | 312 | 383 | Blue Grass twp. | 306 | 394 | 545 | Dixon twp. | 173 | 231 | 532 | Dixon twp. | 173 | 231 | 532 | | |
| Amrita town | 74 | 125 | 208 | Elmwood twp. | 641 | 794 | 895 | Flynn twp. | 134 | 192 | 288 | Flynn twp. | 134 | 192 | 288 | | |
| Beard twp. | 147 | 187 | 338 | Floris twp. | 291 | 420 | 576 | Geary city (pt.) ³ | 1,283 | 1,482 | 1,488 | Geary city (pt.) | 1,283 | 1,482 | 1,488 | | |
| Burlington town | 174 | 181 | 177 | Forgam town | 532 | 410 | 428 | Greenfield town | 128 | 191 | 303 | Greenfield town | 128 | 191 | 303 | | |
| Byron town | 82 | 131 | 177 | Garland twp. | 123 | 146 | 196 | Hitchcock town | 134 | 166 | 222 | Hitchcock town | 134 | 166 | 222 | | |
| Byron twp. | 278 | 410 | 579 | Gate town | 130 | 197 | 243 | Homestead twp. | 242 | 406 | 613 | Homestead twp. | 242 | 406 | 613 | | |
| Carmen town | 533 | 654 | 818 | Gate twp. | 215 | 247 | 295 | Hydro town (pt.) ⁵ | 27 | ... | ... | Hydro town (pt.) | 27 | ... | ... | | |
| Cherokee city ⁴ | 2,410 | 2,635 | 2,553 | Grand Valley twp. | 279 | 315 | 446 | Kennedy twp. | 129 | 256 | 365 | Kennedy twp. | 129 | 256 | 365 | | |
| Clay twp. | 242 | 366 | 583 | Knowles town | 62 | 91 | 105 | Lawton twp. | 125 | 156 | 278 | Lawton twp. | 125 | 156 | 278 | | |
| Cloud twp. | 146 | 200 | 259 | Knowles twp. | 108 | 180 | 272 | Liberty twp. | 234 | 360 | 531 | Liberty twp. | 234 | 360 | 531 | | |
| Driftwood town | 32 | 69 | 61 | Kokomo twp. | 186 | 280 | 338 | Lincoln twp. | 323 | 522 | 805 | Lincoln twp. | 323 | 522 | 805 | | |
| Driftwood twp. | 234 | 346 | 513 | Logan twp. | 441 | 658 | 808 | Logan twp. | 309 | 571 | 1,091 | Logan twp. | 309 | 571 | 1,091 | | |
| Eagle Chief twp. | 252 | 345 | 546 | Nabisco twp. | 461 | 464 | 555 | Long twp. ² | 264 | 338 | 561 | Long twp. | 264 | 338 | 561 | | |
| Colby twp. | 313 | 277 | 330 | BECKHAM COUNTY | | | 17,782 | 21,627 | 22,169 | Longdale town | 218 | 277 | 291 | Longdale town | 218 | 277 | 291 |
| Helena town | 580 | 484 | 776 | Bettina twp. | 453 | 685 | 967 | Okeene town ⁵ | 1,164 | 1,370 | 1,079 | Okeene town | 1,164 | 1,370 | 1,079 | | |
| Ingersoll town | 237 | 362 | 517 | Buffalo twp. | 521 | 843 | 1,358 | River twp. | 186 | 233 | 376 | River twp. | 186 | 233 | 376 | | |
| Jet town | 30 | 78 | 134 | Carter town | 364 | 406 | 535 | Seay twp. | 157 | 244 | 334 | Seay twp. | 157 | 244 | 334 | | |
| Karoma twp. | 260 | 445 | 640 | Dabney twp. | 126 | 267 | 402 | Watonga city ⁵ | 3,252 | 3,249 | 2,828 | Watonga city | 3,252 | 3,249 | 2,828 | | |
| Keith twp. | 137 | 206 | 333 | Delhi twp. | 320 | 631 | 807 | Watonga twp. ⁵ | 445 | 640 | 1,055 | Watonga twp. | 445 | 640 | 1,055 | | |
| Lambert town | 21 | 55 | 99 | Elk City ⁴ | 8,196 | 7,962 | 5,021 | Wells twp. | 135 | 204 | 330 | Wells twp. | 135 | 204 | 330 | | |
| Lincoln twp. | 248 | 383 | 544 | Elk twp. ⁴ | 843 | 1,223 | 1,943 | BRYAN COUNTY | | | 24,252 | 28,999 | 38,138 | | | | |
| Parsons twp. | 181 | 301 | 491 | Erick city ⁴ | 1,342 | 1,579 | 1,591 | Achille town | 294 | 383 | 356 | Achille town | 294 | 383 | 356 | | |
| Round Grove twp. | 214 | 306 | 480 | Erick twp. ⁴ | 237 | 430 | 536 | Albany twp. | 1,002 | 1,436 | 2,609 | Albany twp. | 1,002 | 1,436 | 2,609 | | |
| Sallis twp. | 356 | 516 | 947 | Merritt twp. | 474 | 757 | 888 | Bemington town | 226 | 361 | 513 | Bemington town | 226 | 361 | 513 | | |
| Spring twp. | 216 | 317 | 463 | North Fork twp. | 359 | 730 | 975 | Bennington twp. | 982 | 1,970 | 3,511 | Bennington twp. | 982 | 1,970 | 3,511 | | |
| Stella twp. | 176 | 252 | 333 | Poarch twp. | 414 | 746 | 1,019 | | | | | | | | | | |

See footnotes at end of table, p. 18.

Table 7.—POPULATION OF COUNTIES, BY MINOR CIVIL DIVISIONS: 1940 TO 1960—Con.

[“U” denotes an unincorporated place. For changes in boundaries, etc., between 1940 and 1950, see table 6 for this State in U. S. Census of Population: 1950, Vol. I or II. Total population of a place located in 2 or more minor civil divisions appears in table 8. Minor civil division figures for 1950 and 1940 do not necessarily add to county totals]

| County and minor civil division | 1960 | 1950 | 1940 | County and minor civil division | 1960 | 1950 | 1940 | County and minor civil division | 1960 | 1950 | 1940 | | |
|---------------------------------------|--------|--------|--------|--|--------|------------------------------------|--------|---|--------|--------------------------------|--------|--------|--------|
| BRYAN COUNTY—Con. | | | | CARTER COUNTY..... | | | 39,044 | 36,455 | 43,292 | COMANCHE COUNTY—Con. | | | |
| Bokchito town..... | 620 | 643 | 581 | Akers twp..... | 899 | 1,074 | 2,036 | Geronimo town..... | 199 | 103 | 117 | | |
| Bokchito twp..... | 959 | 1,375 | 2,202 | Ardmore city ⁹ | 20,184 | 17,890 | 16,886 | Hulen twp..... ¹⁵ | 452 | 585 | 800 | | |
| Brown twp..... | 861 | 1,077 | 2,024 | Berwyn twp..... | 838 | 1,257 | 2,116 | Indianoma town..... | 378 | 319 | 337 | | |
| Caddo town..... | 814 | 895 | 954 | Gene Autry town..... | 110 | 170 | 227 | Indianoma twp..... ¹⁵ | 311 | 444 | 665 | | |
| Caddo twp..... | 648 | 1,169 | 2,003 | Graham twp..... | 3,579 | 3,608 | 5,361 | Lake twp..... | 1,097 | 1,189 | 1,242 | | |
| Calera town..... | 692 | 643 | 597 | Headlton twp..... ⁹ | 2,898 | 2,578 | 2,067 | Lawrence twp..... | 290 | 232 | 392 | | |
| Calera twp..... | 673 | 994 | 1,572 | Hewitt twp..... ⁹ | 3,057 | 2,843 | 6,073 | Lawton city..... | 61,697 | 34,757 | 18,055 | | |
| Colbert town..... | 671 | 748 | 602 | Lone Grove twp..... | 1,050 | 1,234 | 1,619 | Lawton twp..... ¹⁵ | 1,117 | 1,393 | 1,085 | | |
| Colbert twp..... | 1,331 | 1,826 | 3,098 | Morgan twp..... ⁹ | 3,708 | 3,142 | 3,942 | Lincoln twp..... ¹⁵ | 755 | 767 | 554 | | |
| Durant city..... ⁶ | 10,467 | 10,541 | 10,027 | Springer town..... | 212 | | | McMaster twp..... | 198 | 213 | 323 | | |
| Kemp town..... | 1,553 | 158 | 204 | Wilson city..... | 1,647 | 1,700 | | Mangan twp..... | 246 | 359 | 636 | | |
| Kemp twp..... | 783 | 1,235 | 2,442 | Wilson twp..... | 862 | 827 | 1,265 | Painter twp..... | 138 | 263 | 369 | | |
| Kemp City..... | 142 | 152 | 145 | CHEROKEE COUNTY..... | | | 17,762 | 18,989 | 21,030 | Quannah twp..... | 587 | 609 | 1,021 |
| Kensfiock town..... | 125 | 115 | 227 | Briggs twp..... | 782 | 1,168 | 1,164 | Richards twp..... ¹⁵ | 892 | 959 | 1,207 | | |
| Matoy twp..... | 347 | 570 | 1,352 | Cookson twp..... | 1,664 | 2,144 | 3,357 | Saddle Mountain twp..... | 66 | 92 | 140 | | |
| Maty twp..... | 2,162 | 2,708 | 3,119 | Crittenden twp..... | 717 | 814 | 1,052 | Sterling town..... | 562 | 447 | 430 | | |
| CADDO COUNTY..... | | | 28,621 | 34,913 | 41,567 | Grandview twp..... ¹⁰ | 1,770 | 1,696 | 1,617 | Wichita twp..... | 68 | 123 | 170 |
| Ablene twp..... ⁷ | 452 | 811 | 758 | Hulbert twp..... | 1,601 | 2,010 | 2,951 | Zella twp..... | 487 | 588 | 808 | | |
| Anadarko city..... ⁷ | 6,299 | 6,184 | 5,579 | Moody twp..... | 1,621 | 2,087 | 2,733 | Unorganized territory..... | 16,575 | 7,120 | 5,010 | | |
| Apache town..... ⁷ | 1,455 | 1,190 | 1,047 | Park Hill twp..... ¹⁰ | 2,528 | 2,839 | 3,000 | COTTON COUNTY..... | | | 8,031 | 10,180 | 12,884 |
| Banner twp..... | 207 | 302 | 561 | Peggs town..... | 28 | 51 | 93 | Beaver twp..... | 270 | 415 | 632 | | |
| Beaver twp..... | 391 | 598 | 759 | Peggs twp..... | 1,211 | 1,430 | 2,036 | Bryan twp..... ¹⁶ | 263 | 423 | 749 | | |
| Binger town..... | 603 | 773 | 840 | Tahlequah city..... ¹⁰ | 5,840 | 4,750 | 3,027 | Cache twp..... ¹⁶ | 556 | 789 | 1,307 | | |
| Boone twp..... | 331 | 512 | 550 | CHOCTAW COUNTY..... | | | 15,637 | 20,405 | 28,358 | Devol city..... ¹⁶ | 117 | 152 | 208 |
| Bridgeport city..... | 139 | 199 | 302 | Boswell town..... | 753 | 875 | 962 | Devol twp..... | 213 | 347 | 575 | | |
| Cache twp..... | 83 | 140 | 182 | Everide twp..... ¹¹ | 1,117 | 1,734 | 2,944 | Hulen twp..... | 200 | 343 | 750 | | |
| Caddo twp..... | 225 | 342 | 494 | Fort Towson town..... | 474 | 713 | 501 | Jackson twp..... | 307 | 613 | 966 | | |
| Carnegie town..... ⁷ | 1,500 | 1,719 | 1,740 | Grant town..... | 286 | 351 | 309 | Jefferson twp..... | 339 | 497 | 800 | | |
| Cedar twp..... | 940 | 460 | 614 | Hugo city..... ¹¹ | 6,287 | 5,984 | 5,909 | Randlett twp..... | 356 | 396 | 327 | | |
| Cement town..... | 959 | 1,076 | 1,039 | Hunter twp..... | 1,567 | 2,696 | 4,721 | Straus twp..... ¹⁶ | 682 | 941 | 1,287 | | |
| Connewango twp..... | 200 | 338 | 857 | Jeter twp..... ¹¹ | 1,217 | 2,071 | 2,777 | Temple town..... ¹⁶ | 1,282 | 1,442 | 1,313 | | |
| Cyral town..... | 1,284 | 998 | 972 | Oakes twp..... | 854 | 1,360 | 2,345 | Texas twp..... ¹⁶ | 621 | 1,079 | 1,732 | | |
| Delaware twp..... | 339 | 616 | 884 | Ratliffe twp..... ¹¹ | 708 | 1,134 | 1,984 | Walters city..... ¹⁶ | 2,825 | 2,743 | 2,238 | | |
| Doyle twp..... ⁷ | 388 | 528 | 646 | Soper town..... | 309 | 337 | 481 | CRAIG COUNTY..... | | | 16,303 | 18,263 | 21,083 |
| Zakly town..... | 217 | 191 | 231 | Swink town..... | 86 | 96 | 116 | Township 1..... ¹⁷ | 1,063 | 1,320 | 1,791 | | |
| East McKinley twp..... ⁷ | 900 | 1,106 | 1,456 | Wilson twp..... | 1,979 | 3,054 | 5,309 | Township 2..... | 208 | 236 | 394 | | |
| Fern twp..... | 430 | 660 | 730 | CIMARRON COUNTY..... | | | 4,496 | 4,589 | 3,654 | Township 3..... | 180 | 394 | 320 |
| Fort Cobb town..... ⁷ | 687 | 665 | 699 | Boise City town..... | 1,978 | 1,902 | 1,144 | Township 4..... | 707 | 879 | 1,070 | | |
| Fort Cobb twp..... ⁷ | 372 | 483 | 730 | Cleveland twp..... | 342 | 484 | 386 | Township 5..... | 1,070 | 1,384 | 2,073 | | |
| Gracemont town..... | 306 | 301 | 328 | Garrett twp..... | 144 | 175 | 192 | Township 6..... | 6,027 | 5,518 | 5,685 | | |
| Gracemont twp..... | 370 | 648 | 954 | Gresham twp..... | 184 | 199 | 257 | Township 7..... ¹⁷ | 6,027 | 5,518 | 5,685 | | |
| Grand View twp..... | 243 | 393 | 618 | Kenton twp..... | 108 | 160 | 259 | Vinita city..... ¹⁷ | 3,650 | 4,570 | 3,921 | | |
| Hale twp..... | 223 | 375 | 486 | Keyes town..... ¹² | 627 | 431 | 227 | Township 8..... ¹⁷ | 1,229 | 1,641 | 2,259 | | |
| Highland twp..... | 495 | 739 | 905 | Marella twp..... | 276 | 339 | 356 | Township 9..... | 532 | 636 | 951 | | |
| Hinton town..... | 907 | 1,025 | 842 | Sandy Hook twp..... | 246 | 190 | 170 | Township 10..... | 272 | 340 | 513 | | |
| Hydro town (pt.)..... | 670 | | | Wheelless twp..... ¹² | 260 | 342 | 289 | Big Cabin town..... ¹⁷ | 228 | 210 | 270 | | |
| Hydro twp..... | 282 | 281 | 503 | Willow Bar twp..... ¹² | 331 | 367 | 374 | Bluejacket town..... | 245 | 274 | 349 | | |
| Jefferson twp..... | 242 | 582 | 830 | CLEVELAND COUNTY..... | | | 47,600 | 41,443 | 27,728 | Centralia town..... | 80 | 124 | 378 |
| Lincoln twp..... | 191 | 468 | 666 | Canadian twp..... | 974 | 1,259 | 1,480 | Ketchum town..... | 255 | 254 | 611 | | |
| Lone Mound twp..... | 312 | 424 | 496 | Case twp..... ¹³ | 250 | 316 | 429 | Welch town..... ¹⁷ | 597 | 483 | 498 | | |
| Lone Rock twp..... | 325 | 527 | 811 | Lexington town..... | 1,216 | 1,176 | 1,084 | CREEK COUNTY..... | | | 40,495 | 43,143 | 55,503 |
| Lookeba town..... | 158 | 206 | 279 | Lexington twp..... | 1,042 | 1,345 | 1,750 | Bristow city..... ¹⁸ | 4,795 | 5,400 | 6,050 | | |
| Mound Valley twp..... | 196 | 301 | 409 | Liberty twp..... ¹³ | 1,093 | 1,151 | 779 | Bristow twp..... ¹⁸ | 1,495 | 1,345 | 2,609 | | |
| Mound Valley twp..... | 342 | 495 | 922 | Little River twp..... | 420 | 436 | 771 | Creek twp..... | 262 | 451 | 996 | | |
| North Cement twp..... | 328 | 487 | 759 | Moore town..... ¹³ | 1,783 | 942 | 499 | Depew town..... | 686 | 719 | 876 | | |
| North Cobb twp..... | 450 | 533 | 744 | Moore twp..... ¹³ | 945 | 1,595 | 1,347 | Depew twp..... | 326 | 558 | 1,243 | | |
| North Lathram twp..... | 450 | 533 | 744 | Noble town..... | 995 | 724 | 536 | Drumright city (pt.)..... ¹⁸ | 4,029 | 5,028 | 4,303 | | |
| Sickles twp..... ⁷ | 480 | 576 | 685 | Noble twp..... ¹³ | 1,459 | 2,383 | 1,862 | Euheee twp..... | 442 | 687 | 1,507 | | |
| South Cement twp..... ⁷ | 511 | 775 | 1,022 | Norman city..... ¹³ | 33,412 | 27,006 | 11,429 | Hazlip twp..... | 173 | 237 | 609 | | |
| South Lathram twp..... ⁷ | 989 | 1,090 | 996 | Norman twp..... ¹³ | 1,500 | 2,126 | 4,525 | Kellyville town..... ¹⁸ | 501 | 528 | 647 | | |
| Swan Lake twp..... | 447 | 657 | 823 | Oklahoma City (pt.)..... ¹³ | 1,700 | | | Kellyville twp..... ¹⁸ | 865 | 829 | 1,400 | | |
| Tonkawa twp..... | 327 | 508 | 749 | Stella twp..... | 196 | 249 | 440 | Kiefer town..... | 489 | 275 | 330 | | |
| Weacoda twp..... | 437 | 440 | 603 | Taylor twp..... ¹³ | 615 | 735 | 797 | Lakeside twp..... | 382 | 524 | 1,614 | | |
| Walnut twp..... | 385 | 569 | 936 | COAL COUNTY..... | | | 5,546 | 8,056 | 12,811 | Mannford town..... | 358 | 426 | 403 |
| West McKinley twp..... | 571 | 692 | 1,059 | Ash Flat twp..... | 653 | 964 | 1,634 | Mannford twp..... | 733 | 881 | 1,393 | | |
| White Bread twp..... | 229 | 531 | 870 | Bromide town (pt.)..... | 35 | 60 | 66 | Mounds town..... | 674 | 560 | 627 | | |
| Willow twp..... | 404 | 585 | 843 | Bryan twp..... | 552 | 977 | 2,110 | Mounds twp..... | 1,160 | 1,712 | 2,433 | | |
| CANADIAN COUNTY..... | | | 24,727 | 25,644 | 27,329 | Centrahoma city..... ¹⁴ | 148 | | | 984 | 1,471 | 2,729 | |
| Calumet town..... | 354 | 339 | | Coalgate city..... | 1,689 | 1,984 | 2,118 | Oliver twp..... ¹⁸ | 1,100 | 1,109 | 1,225 | | |
| Calumet twp..... | 222 | 293 | 822 | Hanraty twp..... | 214 | 449 | 847 | Sapulpa city..... | 412 | 582 | 1,013 | | |
| Cement twp..... | 208 | 296 | 340 | Haskell twp..... | 297 | 523 | 1,048 | Sapulpa twp..... ¹⁸ | 4,392 | 3,085 | 2,386 | | |
| Darlington twp..... | 360 | 663 | 887 | Jackson twp..... | 293 | 580 | 1,248 | Shamrock town..... | 211 | 263 | 461 | | |
| East Walnut twp..... | 253 | 372 | 598 | Jefferson twp..... ¹⁴ | 347 | 759 | 1,548 | Shannon twp..... | 316 | 626 | 1,497 | | |
| El Reno city..... ⁸ | 11,015 | 10,991 | 10,078 | Lehigh city..... | 296 | 352 | 519 | Slick town..... | 151 | 151 | 300 | | |
| El Reno twp..... ⁸ | 930 | 1,408 | 1,559 | Murray twp..... | 533 | 647 | 955 | Sunny Slope twp..... | 327 | 614 | 1,351 | | |
| Frisco twp..... ⁸ | 461 | 502 | 690 | Phillips town..... | 91 | 181 | 212 | Tiger twp..... ¹⁸ | 950 | 1,851 | 5,345 | | |
| Geary city (pt.)..... | 133 | 132 | 146 | Phillips twp..... | 137 | 204 | 506 | CUSTER COUNTY..... | | | 21,040 | 21,097 | 23,068 |
| Maple twp..... | 269 | 480 | 710 | Tupelo city..... | 261 | 376 | | Arapaho town..... | 351 | 311 | 401 | | |
| Mathewson twp..... | 213 | 274 | 407 | COMANCHE COUNTY..... | | | 90,803 | 55,165 | 38,988 | Arapaho twp..... | 830 | 1,367 | 2,008 |
| Mustang town..... | 198 | 210 | 214 | Brown twp..... | 369 | 472 | 661 | Barnitz twp..... | 351 | 351 | 428 | | |
| Mustang twp..... | 956 | 766 | 854 | Cache twp..... | 1,003 | 677 | 620 | Butler town..... | 753 | 1,882 | 1,678 | | |
| Oak twp..... | 428 | 628 | 940 | Cedar Grove twp..... | 224 | 407 | 850 | Cedar twp..... ¹⁹ | 9,617 | 7,555 | 6,736 | | |
| Okarehe town (pt.)..... | 245 | 213 | 208 | Chandler twp..... | 702 | 713 | 894 | Clinton city..... ¹⁹ | 574 | 1,328 | 1,623 | | |
| Oklahoma City (pt.)..... ⁸ | 198 | | | Chatanooga twp..... | 356 | 333 | 365 | Clinton twp..... ¹⁹ | 448 | 479 | 641 | | |
| Piedmont town..... | 146 | 120 | 151 | Devo twp..... | 264 | 328 | 521 | Custer City town..... | 642 | 1,092 | 1,552 | | |
| Prairie twp..... | 1,527 | 1,580 | 1,732 | Elgin town..... ¹⁵ | 540 | 428 | 381 | Deer Creek twp..... | 617 | 834 | 1,330 | | |
| Reno twp..... | 1,201 | 1,425 | 1,474 | Faxon town..... | 137 | 135 | 178 | Grant twp..... | 1,211 | 1,171 | 1,220 | | |
| Rock Island twp..... | 339 | 368 | 494 | Fletcher town..... | 884 | 875 | 789 | Thomas town..... | 804 | 1,382 | 2,179 | | |
| Union twp..... | 401 | 492 | 945 | COTTON COUNTY..... | | | 8,031 | 10,180 | 12,884 | Washita twp..... ¹⁹ | 4,499 | 3,529 | 2,504 |
| Union City town..... | 329 | 301 | | Beaver twp..... | 270 | 415 | | | | | | | |

Table 7.—POPULATION OF COUNTIES, BY MINOR CIVIL DIVISIONS: 1940 TO 1960—Con.

["U" denotes an unincorporated place. For changes in boundaries, etc., between 1940 and 1950, see table 6 for this State in U. S. Census of Population: 1950, Vol. I or II. Total population of a place located in 2 or more minor civil divisions appears in table 8. Minor civil division figures for 1950 and 1940 do not necessarily add to county totals]

Table with 12 columns: County and minor civil division, 1960, 1950, 1940, County and minor civil division, 1960, 1950, 1940, County and minor civil division, 1960, 1950, 1940. Rows include counties like Delaware, Dewey, Garfield, Grant, Greer, Harmon, Harper, Haskell, and Jackson, with various town and city sub-entries.

See footnotes at end of table, p. 18.

Table 7.—POPULATION OF COUNTIES, BY MINOR CIVIL DIVISIONS: 1940 TO 1960—Con.

"U" denotes an unincorporated place. For changes in boundaries, etc., between 1940 and 1950, see table 6 for this State in U. S. Census of Population: 1950, Vol. I or II. Total population of a place located in 2 or more minor civil divisions appears in table 8. Minor civil division figures for 1950 and 1940 do not necessarily add to county totals

| County and minor civil division | 1960 | 1950 | 1940 | County and minor civil division | 1960 | 1950 | 1940 | County and minor civil division | 1960 | 1950 | 1940 | | | |
|-------------------------------------|--------|--------|--------|--|--------|--------|--------------------|---------------------------------------|--------|--------|-------------------------------------|--------|--------|--------|
| JACKSON COUNTY--Con. | | | | KINGFISHER COUNTY--Con. | | | | LINCOLN COUNTY--Con. | | | | | | |
| Elmer twp..... | 388 | 585 | 983 | Loyal town..... | 87 | 125 | 177 | Otoe twp..... | 245 | 321 | 723 | | | |
| Headrick twp..... | 152 | 144 | 174 | Lynn twp..... | 155 | 221 | 295 | Pawnee twp..... | 425 | 599 | 849 | | | |
| Headrick twp..... | 642 | 986 | 1,172 | Okarcho town (pt.)..... | 339 | 319 | 245 | Ponca twp..... | 387 | 599 | 782 | | | |
| Martha twp..... | 243 | 222 | 242 | Omega twp..... | 234 | 327 | 331 | Prague city ³⁸ | 1,545 | 1,546 | 1,422 | | | |
| Martha twp ³¹ | 968 | 1,259 | 1,464 | Otter twp..... | 188 | 254 | 363 | South Choctaw twp ³⁸ | 668 | 692 | 942 | | | |
| Navajo twp..... | 878 | 1,100 | 1,462 | Park twp..... | 178 | 231 | 288 | South Creek twp ³⁸ | 408 | 432 | 670 | | | |
| Olustee town..... | 463 | 455 | 570 | Reserve twp..... | 214 | 273 | 391 | South Fox twp..... | 397 | 579 | 1,000 | | | |
| Olustee twp..... | 330 | 527 | 966 | River twp..... | 139 | 224 | 304 | South Keokuk twp..... | 341 | 441 | 914 | | | |
| JEFFERSON COUNTY..... | | | | 8,192 | 11,122 | 15,107 | Sherman twp..... | 253 | 325 | 409 | South Seminole twp..... | 277 | 407 | 683 |
| Addington town..... | 144 | 174 | 250 | Skeleton twp..... | 218 | 279 | 356 | South Wichita twp..... | 493 | 500 | 745 | | | |
| Blackburn twp..... | 172 | 377 | 779 | Union twp..... | 267 | 441 | 636 | Sparks town..... | 186 | 233 | 339 | | | |
| Bourland twp..... | 414 | 815 | 1,395 | KIOWA COUNTY..... | | | | 14,825 | 18,926 | 22,817 | Stroud city..... | 2,456 | 2,450 | 1,917 |
| Brown twp..... | 257 | 376 | 808 | Cooper twp..... | 274 | 447 | 746 | Tohee twp..... | 195 | 341 | 639 | | | |
| Cornish twp..... | 127 | 152 | 234 | Cooperton town..... | 106 | 129 | 187 | Tryon town..... | 254 | 285 | 279 | | | |
| Earl twp ³² | 582 | 861 | 1,370 | Dill twp..... | 723 | 1,451 | 2,278 | Union twp..... | 285 | 360 | 757 | | | |
| Grayson twp ³² | 342 | 568 | 864 | Gotebo twp..... | 538 | 574 | 607 | Wellston town ³⁸ | 630 | 643 | 607 | | | |
| Hastings town..... | 200 | 285 | 352 | Harrison twp..... | 381 | 565 | 873 | Wellston twp ³⁸ | 374 | 459 | 696 | | | |
| Patterson twp..... | 291 | 536 | 850 | Hobart city ³⁵ | 5,132 | 5,380 | 5,177 | LOGAN COUNTY..... | | | | 18,662 | 22,170 | 25,245 |
| Price twp..... | 250 | 336 | 619 | Hobart twp ³⁵ | 921 | 1,500 | 2,178 | Antelope twp..... | 920 | 1,154 | 581 | | | |
| Ringling town ³² | 1,170 | 1,092 | 902 | Lone Wolf town..... | 617 | 660 | 783 | Bear Creek twp..... | 112 | 327 | 481 | | | |
| Ryan city..... | 978 | 1,019 | 1,115 | Marshall twp..... | 250 | 333 | 622 | Cedar twp..... | 279 | 256 | 424 | | | |
| Sugden town..... | 68 | 105 | 171 | Mountain Park town ³⁵ | 403 | 418 | 441 | Coyle town..... | 292 | 360 | 440 | | | |
| Terral town..... | 585 | 616 | 521 | Mountain Park twp ³⁵ | 905 | 1,544 | 2,263 | Crescent city ³⁹ | 1,264 | 1,341 | 1,301 | | | |
| Waurika city ³² | 1,933 | 2,327 | 2,458 | Mountain View town ³⁵ | 864 | 1,009 | 1,075 | Crescent twp ³⁹ | 486 | 690 | 942 | | | |
| Wray twp..... | 435 | 992 | 1,402 | Mountain View twp ³⁵ | 933 | 1,394 | 1,828 | Guthrie city ³⁹ | 9,502 | 10,113 | 10,018 | | | |
| Wright twp..... | 244 | 491 | 1,017 | Otter Creek twp..... | 620 | 1,197 | 1,737 | Guthrie twp ³⁹ | 1,216 | 1,214 | 1,250 | | | |
| JOHNSTON COUNTY..... | | | | 8,517 | 10,608 | 15,960 | Roosevelt twp..... | 495 | 679 | 744 | Iowa twp..... | 86 | 209 | 513 |
| Brogdon twp..... | 359 | 570 | 1,191 | Snyder town ³⁵ | 1,663 | 1,646 | 1,278 | Iron Mound twp..... | 264 | 285 | 530 | | | |
| Bromide town (pt.)..... | 229 | 198 | 246 | LATIMER COUNTY..... | | | | 7,738 | 9,690 | 12,380 | Langston town..... | 136 | 685 | 514 |
| Garner twp..... | 445 | 585 | 1,195 | Buffalo twp..... | 1,362 | 1,605 | 1,670 | Lawrie twp..... | 320 | 431 | 689 | | | |
| Garrett twp..... | 798 | 1,110 | 2,514 | Cravens twp..... | 745 | 1,053 | 1,547 | Le Bron twp..... | 132 | 244 | 374 | | | |
| Gibbs twp..... | 314 | 501 | 864 | Damon twp..... | 467 | 676 | 1,185 | Lovell town..... | 27 | 73 | 120 | | | |
| Harris twp..... | 674 | 902 | 1,406 | Degnan twp ³⁶ | 801 | 747 | 1,318 | Marshall town ³⁹ | 363 | 386 | 382 | | | |
| Mannsville town..... | 297 | 311 | 359 | Gowen twp ³⁶ | 845 | 1,129 | 1,740 | Marshall twp..... | 193 | 314 | 508 | | | |
| Milburn town..... | 228 | 350 | 442 | Red Oak town..... | 453 | 568 | 484 | Meridian town..... | 163 | 187 | 210 | | | |
| Mill Creek town..... | 287 | 299 | 459 | Red Oak twp..... | 651 | 1,017 | 1,402 | Mulhall town..... | 250 | 320 | 406 | | | |
| Myrick twp..... | 805 | 1,306 | 2,064 | Salonia twp..... | 642 | 956 | 1,109 | Mulhall twp..... | 167 | 223 | 373 | | | |
| Ratliff twp..... | 385 | 429 | 762 | Wilburton city ³⁶ | 1,772 | 1,939 | 1,925 | Navina town..... | 11 | 15 | 43 | | | |
| Ravia town..... | 307 | 327 | 424 | LE FLORE COUNTY..... | | | | 29,106 | 35,276 | 45,866 | North Cimarron twp..... | 417 | 246 | 384 |
| Thomas twp..... | 549 | 803 | 1,353 | Arkoma town ³⁷ | 1,862 | 1,691 | | Oak View twp..... | 135 | 299 | 415 | | | |
| Tishomingo city..... | 2,381 | 2,325 | 1,951 | Bokoshe town..... | 431 | 589 | 690 | Orlando town..... | 194 | 262 | 332 | | | |
| Wapanucka town..... | 459 | 592 | 730 | Bokoshe twp..... | 693 | 1,266 | 1,959 | Orlando twp..... | 214 | 279 | 445 | | | |
| KAY COUNTY..... | | | | 51,042 | 48,892 | 47,084 | Braden twp..... | 1,092 | 1,168 | 1,757 | Rose Hill twp..... | 157 | 256 | 398 |
| Beaver twp..... | 128 | 175 | 285 | Cameron twp..... | 211 | 209 | 203 | Seward town..... | 49 | 75 | 168 | | | |
| Blackwell city ³³ | 9,588 | 9,199 | 8,537 | Cameron twp..... | 746 | 1,222 | 2,026 | Seward twp..... | 344 | 415 | 584 | | | |
| Blackwell twp ³³ | 768 | 1,011 | 935 | Cowlington town..... | 74 | 83 | 224 | South Cimarron twp..... | 125 | 250 | 496 | | | |
| Braman town..... | 336 | 392 | 427 | Cowlington twp..... | 504 | 735 | 1,313 | Springs Creek twp..... | 158 | 262 | 345 | | | |
| Carlisle twp..... | 260 | 400 | 537 | Heavener city..... | 1,891 | 2,103 | 2,215 | Springer twp..... | 370 | 480 | 641 | | | |
| Cross twp ³³ | 2,563 | 1,763 | 1,692 | Heavener twp..... | 1,506 | 2,031 | 2,714 | Springvale twp..... | 85 | 150 | 397 | | | |
| Dale twp..... | 313 | 436 | 572 | Houston twp..... | 683 | 898 | 1,480 | Woodland twp..... | 231 | 369 | 541 | | | |
| Hardy town..... | 6 | 17 | 41 | Howe town..... | 390 | 486 | 640 | LOVE COUNTY..... | | | | 5,862 | 7,721 | 11,433 |
| Kaw City..... | 457 | 561 | 809 | Howe twp..... | 545 | 844 | 1,487 | Burney twp..... | 1,456 | 2,308 | 3,896 | | | |
| Kaw twp..... | 271 | 456 | 779 | Kennedy twp..... | 532 | 985 | 1,453 | Hickory twp..... | 732 | 1,195 | 2,302 | | | |
| Kildare town..... | 124 | 155 | 137 | Rully Cheba twp..... | 221 | 401 | 827 | Leon town..... | 109 | 122 | 178 | | | |
| Kildare twp..... | 270 | 318 | 470 | Milton twp..... | 245 | 392 | 697 | Marietta city ⁴⁰ | 1,933 | 1,875 | 1,837 | | | |
| Kingwood twp..... | 413 | 540 | 814 | Monroe twp..... | 500 | 794 | 1,251 | Thackerville town..... | 185 | 178 | 207 | | | |
| Lowe twp..... | 542 | 637 | 870 | Muse twp..... | 476 | 644 | 1,956 | Washington twp ⁴⁰ | 1,447 | 2,043 | 3,013 | | | |
| Miller twp..... | 1,345 | 1,861 | 1,945 | Octavia twp..... | 565 | 691 | 1,150 | McCLAIN COUNTY..... | | | | 12,740 | 14,681 | 19,205 |
| Nardin town..... | 142 | 184 | 217 | Page twp..... | 205 | 288 | 422 | Blanchard town ⁴¹ | 1,377 | 1,311 | 1,139 | | | |
| Newkirk city ³³ | 2,092 | 2,201 | 2,283 | Panama town ³⁷ | 937 | 1,027 | 880 | Ryans town..... | 256 | 284 | 466 | | | |
| Newkirk twp ³³ | 762 | 831 | 844 | Pocola twp ³⁷ | 1,274 | 1,172 | 1,833 | Ryans twp..... | 354 | 551 | 1,345 | | | |
| Owen twp..... | 329 | 483 | 761 | Poteau city ³⁷ | 4,428 | 4,776 | 4,020 | Colbert twp..... | 741 | 1,060 | 1,858 | | | |
| Ponca city ³³ | 24,411 | 20,180 | 16,794 | Poteau twp ³⁷ | 1,196 | 1,386 | 2,516 | Dibble town..... | 127 | 148 | 97 | | | |
| Renfrow twp..... | 274 | 363 | 432 | Shady Point twp ³⁷ | 888 | 1,157 | 1,397 | Goldsty twp ⁴¹ | 793 | 1,097 | 1,549 | | | |
| Rock Falls twp..... | 323 | 459 | 498 | Spiro town..... | 1,450 | 1,365 | 1,041 | Hopping twp..... | 480 | 740 | 1,348 | | | |
| Round Grove twp..... | 299 | 386 | 403 | Spiro twp..... | 1,081 | 1,458 | 2,050 | Johnson twp..... | 805 | 823 | 1,119 | | | |
| Tonkawa city ³³ | 3,415 | 3,643 | 3,197 | Summerfield twp..... | 731 | 1,024 | 2,040 | Muncief twp ⁴¹ | 635 | 668 | 876 | | | |
| Tonkawa twp ³³ | 495 | 686 | 785 | Talihina town ³⁷ | 1,048 | 965 | 1,057 | Perry twp ⁴¹ | 591 | 799 | 1,066 | | | |
| Vernon twp..... | 415 | 627 | 851 | Talihina twp ³⁷ | 1,257 | 1,469 | 2,231 | Purcell city ⁴¹ | 3,729 | 3,546 | 3,116 | | | |
| Waltham twp..... | 334 | 483 | 586 | Wister town..... | 592 | 729 | 763 | Rosedale town..... | 88 | 136 | 112 | | | |
| Washinga town..... | 60 | 91 | 177 | Wister twp..... | 852 | 1,228 | 1,474 | Turnbull twp..... | 797 | 894 | 1,463 | | | |
| Weston twp..... | 307 | 354 | 406 | LINCOLN COUNTY..... | | | | 18,783 | 22,102 | 29,529 | Victor twp..... | 538 | 873 | 1,502 |
| KINGFISHER COUNTY..... | | | | 10,635 | 12,860 | 15,617 | Agra town..... | 265 | 302 | 281 | Washington town ⁴¹ | 278 | 292 | 359 |
| Altona twp..... | 174 | 190 | 221 | Bryan twp..... | 181 | 221 | 485 | Wayne town ⁴¹ | 517 | 501 | 401 | | | |
| Banner twp..... | 198 | 290 | 447 | Carney town..... | 227 | 227 | 283 | Wayne twp ⁴¹ | 634 | 958 | 1,389 | | | |
| Cashlon town..... | 221 | 182 | 232 | Chandler city ³⁸ | 2,524 | 2,724 | 2,738 | McCURTAIN COUNTY..... | | | | 25,851 | 31,588 | 41,318 |
| Center twp..... | 199 | 237 | 355 | Chandler twp ³⁸ | 608 | 796 | 1,129 | Broken Bow town..... | 2,087 | 1,838 | 2,367 | | | |
| Cimarron twp..... | 512 | 639 | 769 | Cimarron twp..... | 399 | 649 | 970 | Eagle twp..... | 4,364 | 4,984 | 6,430 | | | |
| Columbia twp..... | 131 | 237 | 396 | Davenport town..... | 813 | 841 | 975 | Fowler twp..... | 557 | 880 | 1,036 | | | |
| Cooper twp..... | 170 | 254 | 267 | Fallis town..... | 42 | 105 | 137 | Frisco twp ⁴² | 3,184 | 4,178 | 6,582 | | | |
| Coronado twp..... | 127 | 211 | 235 | Iowa twp..... | 212 | 414 | 715 | Garvin town..... | 109 | 155 | 170 | | | |
| Downs twp..... | 220 | 294 | 340 | Kendrick town..... | 155 | 172 | 256 | Haworth town ⁴² | 351 | 254 | 232 | | | |
| Excelsior twp..... | 260 | 387 | 648 | Kickapoo twp..... | 426 | 487 | 785 | Idabel city ⁴² | 4,967 | 4,671 | 3,689 | | | |
| Forest twp..... | 112 | 214 | 256 | McKinley twp..... | 405 | 566 | 867 | Kirk twp..... | 1,227 | 2,146 | 3,645 | | | |
| Grant twp..... | 222 | 241 | 380 | Meeker town ³⁸ | 664 | 672 | 502 | Mountain twp..... | 1,168 | 1,582 | 2,358 | | | |
| Harrison twp..... | 278 | 323 | 396 | North Choctaw twp..... | 354 | 423 | 806 | Smithville town..... | 110 | 256 | 290 | | | |
| Hennessey city..... | 1,228 | 1,264 | 1,342 | North Creek twp..... | 312 | 468 | 698 | Sulphur twp..... | 4,145 | 5,198 | 6,843 | | | |
| Hennessey twp..... | 304 | 417 | 628 | North Fox twp..... | 248 | 370 | 726 | Wright City (U)..... | 1,161 | 1,121 | | | | |
| Kingfisher city ³⁴ | 3,245 | 3,345 | 3,352 | North Keokuk twp..... | 276 | 306 | 739 | Valliant town..... | 477 | 661 | 551 | | | |
| Kingfisher twp ³⁴ | 356 | 526 | 635 | North Seminole twp..... | 249 | 393 | 815 | White twp ⁴² | 2,248 | 3,564 | 5,545 | | | |
| Lacey twp..... | 231 | 398 | 608 | North Wichita twp..... | 3 | | | | | | | | | |

Table 7.—POPULATION OF COUNTIES, BY MINOR CIVIL DIVISIONS: 1940 TO 1960—Con.

["U" denotes an unincorporated place. For changes in boundaries, etc., between 1940 and 1950, see table 6 for this State in U. S. Census of Population: 1950, Vol. I or II. Total population of a place located in 2 or more minor civil divisions appears in table 8. Minor civil division figures for 1950 and 1940 do not necessarily add to county totals]

Table with 12 columns: County and minor civil division, 1960, 1950, 1940, County and minor civil division, 1960, 1950, 1940, County and minor civil division, 1960, 1950, 1940. Rows include counties like McIntosh, Muskogee, Major, Marshall, Mayes, Murray, Muskogee, Noble, Nowata, Oklahoma, Oklahoma County, Osage, Okfuskee, Ottawa, Pawnee, and various townships within each.

See footnotes at end of table, pp. 18 and 19.

Table 7.—POPULATION OF COUNTIES, BY MINOR CIVIL DIVISIONS: 1940 TO 1960—Con.

["U" denotes an unincorporated place. For changes in boundaries, etc., between 1940 and 1950, see table 6 for this State in U. S. Census of Population: 1950, Vol. I or II. Total population of a place located in 2 or more minor civil divisions appears in table 8. Minor civil division figures for 1950 and 1940 do not necessarily add to county totals]

Table with 12 columns: County and minor civil division, 1960, 1950, 1940, County and minor civil division, 1960, 1950, 1940, County and minor civil division, 1960, 1950, 1940. Rows include Pottawatomie County, Pawnee County, Payne County, Pittsburg County, Pontotoc County, Sequoyah County, Rogers County, Seminole County, and Stephens County.

4Includes population (87: 34 in Brown township and 53 in Lincoln township) of Idm town identified too late to be included in the detailed distributions. See other footnotes at end of table, p. 19.

Table 7.—POPULATION OF COUNTIES, BY MINOR CIVIL DIVISIONS: 1940 TO 1960—Con.

["U" denotes an unincorporated place. For changes in boundaries, etc., between 1940 and 1950, see table 6 for this State in U. S. Census of Population: 1950, Vol. I or II. Total population of a place located in 2 or more minor civil divisions appears in table 8. Minor civil division figures for 1950 and 1940 do not necessarily add to county totals]

| County and minor civil division | 1960 | 1950 | 1940 | County and minor civil division | 1960 | 1950 | 1940 | County and minor civil division | 1960 | 1950 | 1940 |
|---|--------|--------|--------|--|--------|--------|--------|-----------------------------------|--------|--------|--------|
| WAGONER COUNTY | 15,673 | 16,741 | 21,642 | WASHITA COUNTY--Con. | | | | WOODS COUNTY--Con. | | | |
| Adams Creek twp..... | 1,208 | 930 | 1,373 | Canute town ⁷⁰ | 370 | 355 | 374 | Jefferson twp..... | 116 | 187 | 302 |
| Blue Mound twp. ⁶⁸ | 729 | 733 | 1,519 | Cordell twp. ⁷⁰ | 749 | 1,110 | 1,480 | Liberty twp..... | 195 | 264 | 360 |
| Cherokee twp..... | 82 | 88 | 480 | Corn town ⁷⁰ | 317 | ... | ... | McKinley twp..... | 213 | 338 | 497 |
| Coal Creek twp..... | 518 | 758 | 1,370 | Dill City town..... | 623 | 453 | 511 | O'Bryan twp..... | 57 | 77 | 139 |
| Coweta twm. ⁶⁸ | 1,858 | 1,601 | 1,455 | East Turkey Creek twp. ⁷⁰ | 2,242 | 1,225 | 1,562 | Patterson twp..... | 202 | 309 | 500 |
| Coweta twp. ⁶⁸ | 496 | 321 | 337 | Foss city..... | 289 | 210 | 306 | Penn twp..... | 228 | 389 | 497 |
| Creek twp..... | 579 | 788 | 1,610 | New Cordell city ⁷⁰ | 3,589 | 2,920 | 2,776 | Spring twp..... | 129 | 212 | 276 |
| Gatesville twp..... | 662 | 1,185 | 1,865 | North Elk twp..... | 810 | 1,055 | 1,481 | Valley twp..... | 109 | 152 | 262 |
| Lone Star twp..... | 927 | 611 | 826 | Oakdale twp..... | 852 | 1,444 | 1,833 | Walnut Grove twp..... | 134 | 176 | 240 |
| Okay town..... | 419 | 427 | 322 | Rainey twp..... | 619 | 1,090 | 1,642 | Waynoka town ⁷¹ | 1,794 | 2,018 | 1,584 |
| Porter town..... | 492 | 562 | 562 | Rocky town..... | 343 | 366 | 442 | Waynoka twp. ⁷¹ | 92 | 110 | 186 |
| Porter twp..... | 697 | 1,137 | 1,553 | Seger twp..... | 990 | 1,638 | 2,394 | Whitehorse twp..... | 77 | 162 | 247 |
| Red Bird town..... | 310 | 411 | 393 | Sentinel city ⁷⁰ | 1,154 | 1,131 | 1,088 | Yellowstone twp..... | 73 | 88 | 179 |
| Shaban twp..... | 558 | 669 | 1,017 | South Elk twp. ⁷⁰ | 683 | 1,114 | 1,541 | | | | |
| Shannon twp..... | 533 | 595 | 916 | Texas twp..... | 162 | 306 | 440 | WOODWARD COUNTY | 13,902 | 14,383 | 16,270 |
| Stone Bluff twp..... | 322 | 400 | 730 | Union twp. ⁷⁰ | 385 | 870 | 1,274 | Cadardale twp..... | 123 | 238 | 455 |
| Tulahassee town..... | 199 | 209 | 200 | West Turkey Creek twp. ⁷⁰ | 947 | 1,354 | 1,630 | Center twp..... | 103 | 160 | 214 |
| Tulahassee twp..... | 595 | 921 | 1,579 | | | | | Detroit twp..... | 274 | 369 | 546 |
| Wagoner city ⁶⁸ | 4,469 | 4,395 | 3,535 | WOODS COUNTY | 11,932 | 14,526 | 14,915 | Fort Supply town..... | 394 | 293 | 414 |
| | | | | Alva city ⁷¹ | 6,258 | 6,505 | 5,055 | Garvey twp..... | 118 | 251 | 432 |
| WASHINGTON COUNTY | 42,347 | 32,880 | 30,559 | Alva twp. ⁷¹ | 342 | 619 | 586 | Irwin twp..... | 118 | 192 | 307 |
| Bartlesville city (pt.) ⁶⁹ | 27,878 | 19,228 | 16,267 | Avard town..... | 56 | 96 | 126 | Jefferson twp..... | 105 | 121 | 212 |
| Copan town..... | 617 | 459 | 549 | Avard twp..... | 73 | 118 | 178 | Liberty twp..... | 207 | 327 | 507 |
| Dewey city ⁶⁹ | 3,994 | 2,513 | 2,114 | Belle twp..... | 142 | 265 | 356 | McNeal twp..... | 75 | 115 | 204 |
| Jackson twp. ⁶⁹ | 4,219 | 4,342 | 3,599 | Capron town..... | 102 | 100 | 147 | Mooreland twp..... | 871 | 867 | 811 |
| Jefferson twp. ⁶⁹ | 2,598 | 2,871 | 3,657 | Cedar twp..... | 53 | 140 | 156 | Mooreland twp..... | 289 | 423 | 507 |
| Madison twp..... | 2,058 | 2,363 | 3,258 | Decoma town..... | 219 | 256 | 274 | Mutual town..... | 84 | 130 | 179 |
| Ochelata town..... | 312 | 357 | 333 | Driftwood twp..... | 187 | 250 | 412 | Penn twp..... | 83 | 129 | 186 |
| Ramona town..... | 546 | 583 | 574 | Elberta twp..... | 145 | 189 | 217 | Quinlan town..... | 75 | 107 | 188 |
| Vera town..... | 125 | 164 | 208 | Freedom twp..... | 268 | 332 | 364 | Sharon town..... | 97 | 133 | 226 |
| | | | | Fritolen twp..... | 168 | 269 | 466 | Supply twp..... | 1,426 | 1,553 | 1,753 |
| WASHITA COUNTY | 18,121 | 17,657 | 22,279 | Galena twp..... | 153 | 287 | 396 | Union twp..... | 276 | 438 | 761 |
| Bessie town..... | 226 | 205 | 284 | Green Valley twp..... | 121 | 176 | 302 | Webster twp..... | 520 | 756 | 1,088 |
| Bessie twp..... | 491 | 811 | 1,221 | Hopeton twp..... | 102 | 216 | 259 | Woodward city ⁷² | 7,747 | 5,915 | 5,406 |
| Burns Flat town ⁷⁰ | 2,280 | ... | ... | | | | | Woodward twp. ⁷² | 917 | 1,866 | 1,874 |

¹ ALFALFA.--Part of Lincoln township annexed to Cherokee city.
² ATOKA.--Part of Lewis township annexed to Atoka city.
³ BEAVER.--Beaver town returned as Beaver City town in 1950. Part of Beaver township annexed to Beaver town.
⁴ BECKHAM.--Part of Elk township annexed to Elk City. Part of Sayre township annexed to Sayre city. Part of Erick township annexed to Erick city.
⁵ BLAINE.--Part of Cimarron township annexed to Okeneo town. Part of Watonga township annexed to Watonga city. Part of Long township annexed to Hydro town. Part of Alfalfa township annexed to Geary city.
⁶ BRYAN.--Part of Spears township annexed to Durant city.
⁷ CADDO.--Part of South Lathram township annexed to Carnegie town. Part of Fort Cobb township annexed to Fort Cobb town. Part of East McKinley township annexed to Anadarko city and part of Anadarko city detached and area annexed to East McKinley township. Part of Doyle and South Cement townships annexed to Cyril town. Part of South Cement township annexed to Cement town. Part of Abilene township annexed to Apache town.
⁸ CANADIAN.--Part of El Reno township annexed to El Reno city. Part of Yukon township annexed to Yukon city. Parts of Frisco and Yukon townships annexed to Oklahoma City.
⁹ CARTER.--Springer town not returned separately in 1950. Parts of Morgan township annexed to Ardmore city. Parts of Hewitt township annexed to Healdton town.
¹⁰ CHEROKEE.--Parts of Park Hill and Grandview townships annexed to Tahlequah city.
¹¹ CHOCTAW.--Parts of Batliffe, Everidge, and Jeter townships annexed to Hugo city.
¹² CIMARRON.--Part of Willow Bar township annexed to Keyes town.
¹³ CLEVELAND.--Parts of Moore township annexed to Oklahoma City and Moore town. Parts of Taylor and Case townships annexed to Oklahoma City. Parts of Norman, Liberty, and Noble townships annexed to Norman city.
¹⁴ COAL.--Centrahoma city incorporated from part of Jefferson township.
¹⁵ COMANCHE.--Parts of Lawton and Lincoln townships annexed to Lawton city. Part of Indianola township annexed to Indianola town. Part of Richards township annexed to Elgin town.
¹⁶ COTTON.--Part of Cache township annexed to Temple town. Devol town changed to city since 1950. Part of Strauss township annexed to Walters city.
¹⁷ CRAIG.--Part of Township 1 annexed to Welch town. Parts of Township 7 annexed to Township 6 coextensive with Vinita city. Part of Township 8 annexed to Big Cabin town.
¹⁸ CREEK.--Part of Sapulpa township annexed to Sapulpa city and part of Sapulpa city detached and area annexed to Sapulpa township. Part of Kellyville township annexed to Kellyville town. Part of Tiger township annexed to Drumright city and part of Drumright city detached and area annexed to Tiger township. Part of Bristow township annexed to Bristow city and part of Bristow city detached and area annexed to Bristow township.
¹⁹ CUSTER.--Parts of Clinton township annexed to Clinton city and parts of Clinton city detached and area annexed to Clinton township. Part of Cedar township annexed to Weatherford city.
²⁰ DELAWARE.--Part of Township 6 annexed to Grove town. Parts of Townships 3 and 4 annexed to Jay town. Colcord town incorporated from part of Township 2.
²¹ DEWEY.--Part of Johnson township annexed to Vici town.
²² ELLIS.--Part of Oleta township annexed to Fargo town. Part of Ivanhoe township annexed to Shattuck town. Part of Benton township annexed to Arnett town.
²³ GARFIELD.--Part of Allison township annexed to Garber city. Part of Fairmont town detached and area annexed to Patterson township. Parts of Garland township annexed to Enid city.
²⁴ GARVIN.--Part of Stratford township annexed to Stratford town and part of Stratford town detached and area annexed to Stratford township. Parts of Whitehead township annexed to Pauls Valley city and Paoli and Maysville towns. Part of Lindsay township annexed to Lindsay city. Part of Walker township annexed to Wynnewood city.
²⁵ GRADY.--Part of Tuttle township annexed to Tuttle town. Part of Union township annexed to Hince town. Part of Chickasha township annexed to Chickasha city and part of Chickasha city detached and area annexed to Chickasha township. Part of Rush Springs township annexed to Rush Springs town.
²⁶ GRANT.--Part of Berry township annexed to Pond Creek city. Nash town returned as Nashville in 1950. Part of Medford township annexed to Medford town.
²⁷ GREER.--Part of Mangum township annexed to Mangum city.
²⁸ HARPER.--Part of Buffalo township annexed to Buffalo town. Part of Laverne township annexed to Laverne town.
²⁹ HASKELL.--Part of Center township annexed to Stigler city.
³⁰ HUGHES.--Part of Jacobs township annexed to Holdenville city.

³¹ JACKSON.--Part of Baucum township annexed to Altus city. Part of Martha township annexed to Blair town.
³² JEFFERSON.--Part of Earl township annexed to Ringling town. Part of Grayson township annexed to Waurika city.
³³ KAY.--Parts of Blackwell township annexed to Blackwell city. Parts of Tonkewa township annexed to Tonkewa city. Part of Cross township annexed to Ponca City. Parts of Newkirk township annexed to Newkirk city.
³⁴ KINGFISHER.--Part of Kingfisher township annexed to Kingfisher city.
³⁵ KIOWA.--Part of Mountain Park township annexed to Mountain Park town and Snyder town. Part of Mountain View township annexed to Mountain View town. Parts of Hobart township annexed to Hobart city.
³⁶ LATIMER.--Parts of Degnan and Gowen townships annexed to Willburton city.
³⁷ LE FLORE.--Part of Poteau township annexed to Poteau city. Part of Shady Point township annexed to Panama town. Part of Poosola township annexed to Arkoma town. Part of Talihina township annexed to Talihina town.
³⁸ LINCOLN.--Part of Wellston township annexed to Wellston town. Part of Chandler township annexed to Chandler city. Part of South Creek township annexed to Prague city. Part of South Choctaw township annexed to Meeker town.
³⁹ LOGAN.--Marshall town returned as New Marshall town in 1950. Part of Crescent township annexed to Crescent city. Part of Guthrie township annexed to Guthrie city and part of Guthrie city detached and area annexed to Guthrie township. Crescent town changed to city since 1950.
⁴⁰ LOVE.--Part of Washington township annexed to Marietta city.
⁴¹ MCCLAIN.--Part of Goldsby township annexed to Blanchard town. Part of Perry township annexed to Washington town. Part of Muncie township annexed to Purcell city. Part of Wayne township annexed to Wayne town.
⁴² MCURTAIN.--Part of White township annexed to Idabel city. Part of Frisco township annexed to Heworth town.
⁴³ McINTOSH.--Part of Checotah township annexed to Checotah city.
⁴⁴ MAJOR.--Part of Fairview township annexed to Fairview city.
⁴⁵ MARSHALL.--McBride town incorporated from part of Odell township. Part of Taliaferro township annexed to Madill city. Part of Willis township annexed to Kingston town.
⁴⁶ MAYES.--Part of River township annexed to Spevina town. Part of Adair township annexed to Adair town. Part of Hogan township annexed to Pryor Creek city. Part of Chouteau township annexed to Chouteau town. Part of Saline township annexed to Salina town. Part of Bryan township annexed to Locust Grove town. Disney town incorporated from part of River township.
⁴⁷ MURRAY.--Parts of Leeper and Lovrance townships annexed to Sulphur city. Parts of Allen township annexed to Davis town.
⁴⁸ MUSKOGEE.--Parts of Harris, Agency, and Ogle townships annexed to Porter township coextensive with Muskogee city. Part of Moore township annexed to Haskell town. Part of Vann township annexed to Warner town.
⁴⁹ NOBLE.--East Bressie township and West Bressie township returned as Bressie township in 1950. Part of Watkins township annexed to Perry city.
⁵⁰ NOWATA.--Parts of Nowata township annexed to Nowata city. Part of Hickory township annexed to South Coffeyville town.
⁵¹ OKFUSKEE.--Part of Okemah township annexed to Okemah city.
⁵² OKLAHOMA.--Valley Brook town incorporated from part of Greeley township. McLe-more city incorporated from part of Mustang township. Part of Boone township annexed to Del City. Parts of Boone, Cass, Choctaw, and Crutcho townships annexed to Midwest City. Midway village and Karen Park town incorporated from part of Boone township. Nicoma Park town incorporated from part of Choctaw township. Part of Council Grove township annexed to Bethany and Warr Acres cities. Springlake Park village incorporated from part of Oklahoma township. Highland Beach and Woodlawn Park towns incorporated from part of Council Grove township. Parts of Oklahoma and Britton townships annexed to Nichols Hills city and part of Nichols Hills city detached and area annexed to Oklahoma township. Nichols Hills town changed to city since 1950. Smith village not returned separately in 1950. Spencer town not returned separately in 1950. Forest Park and Lake Aluna towns, incorporated from part of Crutcho township. Part of Choctaw township annexed to Choctaw town. Parts of Edmond, Lincoln, and Britton townships annexed to Edmond city. The Village city not returned separately in 1950. Part of Elk township annexed to Harrah town. Part of Springer township annexed to Jones town. Parts of Boone, Britton, Cass, Choctaw, Council Grove, Crutcho, Deer Creek, Edmond, Greeley, Hartzell, Mustang, Oklahoma, Springer, and Spring Creek townships annexed to Oklahoma City and parts of Oklahoma City detached and area annexed to Boone, Cass, Choctaw, and Crutcho townships.

Table 7.—POPULATION OF COUNTIES, BY MINOR CIVIL DIVISIONS: 1940 TO 1960—Con.

53 OKMULGEE.—Part of Severs township annexed to Okmulgee city and part of Okmulgee city detached and area annexed to Hamilton and Severs townships. Part of Henry township annexed to Henryetta city.
54 OSAGE.—Parts of Black Dog township annexed to Skiatook town and Tulsa city. Part of Strike Axe township annexed to Pawhuska city. Parts of Strike Axe and Caney townships annexed to Bartlesville city. Part of Hominy township annexed to Hominy city and part of Hominy city detached and area annexed to Hominy township. Osage town returned as Osage City town in 1950.
55 OTTAWA.—Parts of Quapaw township annexed to North Miami town and Commerce city and part of Commerce city detached and area annexed to Quapaw township. Part of Quapaw and Ottawa townships annexed to Miami city.
56 PAWNEE.—Part of Pawnee township annexed to Pawnee city. Part of Jordan Valley township annexed to Cleveland city.
57 PAYNE.—Parts of Eden and Stillwater townships annexed to Stillwater city. Part of Perkins township annexed to Perkins town. Part of Eagle township annexed to Yale city. Part of Union township annexed to Cushing city. Part of Indian township annexed to Drumright city.
58 PITTSBURG.—Part of Quinton town detached and area annexed to Quinton township. Parts of Alderson and Bucklucky townships annexed to McAlester city and parts of McAlester city detached and areas annexed to Alderson and Bucklucky townships. Part of Dow township annexed to Healeyville and Hartshorne cities and part of Hartshorne city detached and area annexed to Dow township. Savanna town incorporated from part of Savanna township.
59 PONTOTOC.—Part of Chickasaw township annexed to Ada city.
60 POTAWATOMIE.—Part of Rock Creek and Davis townships annexed to Shawnee city and part of Shawnee city detached and area annexed to Davis township. Part of Bales township annexed to McLoud town. Part of Forest township annexed to Tecumseh city. Part of Avoca township annexed to Asher town and part of Asher town detached and area annexed to Avoca township.
61 ROGERS.—Parts of Verdigris township annexed to Claremore city. Part of Chelsea township annexed to Chelsea city. Part of Catoosa township annexed to Catoosa town and part of Catoosa town detached and area annexed to Catoosa township. Part of Inola township annexed to Inola town.
62 SEMINOLE.—Parts of Eeontuchka and Wolf townships annexed to Seminole city and part of Seminole city detached and area annexed to Eeontuchka township. Part of

Lincoln and Brown townships annexed to Wewoka city and part of Wewoka city detached and area annexed to Brown township. Part of Konawa township annexed to Konawa town.
63 SEQUOYAH.—Part of Sallisaw township annexed to Sallisaw city. Gans town incorporated from part of Gans township. Part of Muldrow township annexed to Muldrow town.
64 STEPHENS.—Part of King township annexed to Duncan city. Part of Brown township annexed to Comanche city and part of Comanche city detached and area annexed to Brown township. Part of Wall township annexed to Marlow city.
65 TEXAS.—County partially redistricted since 1950. Part of Guymon township annexed to Guymon city. Part of Hooker township annexed to Hooker city.
66 TILLMAN.—Parts of Hazel township annexed to Frederick city. Part of Alfalfa township annexed to Grandfield city. Parts of Hunter and Richland townships annexed to Tipton town.
67 TULSA.—Part of Wekiwa township annexed to Sand Springs city and part of Sand Springs city detached and area annexed to Wekiwa township. Parts of Skiatook township annexed to Skiatook town. Parts of Collinsville township annexed to Collinsville city. Parts of Owasso township annexed to Owasso and Sperry towns. Part of Boles township annexed to Broken Arrow city. Part of Jenks township annexed to Jenks town. Part of Bixby township annexed to Bixby town. Garden City town and Highland Park town disincorporated and areas annexed to Tulsa city. Parts of Dawson, Lynn Lane, Red Fork, and Wekiwa townships annexed to Tulsa city. Part of Tulsa city detached and area annexed to Lynn Lane and Red Fork townships.
68 WAGONER.—Part of Blue Mound township annexed to Wagoner city. Part of Coweta township annexed to Coweta town.
69 WASHINGTON.—Part of Jefferson township annexed to Dewey city. Parts of Jefferson and Jackson townships annexed to Bartlesville city.
70 WASHITA.—Corn town incorporated from part of Union township. New Cordell city returned as Cordell city in 1950. Part of Cordell township annexed to New Cordell city. Burns Flat town incorporated from part of East Turkey Creek township. Part of South Elk township annexed to Sentinel city. Part of West Turkey Creek township annexed to Canute town.
71 WOODS.—Part of Alva township annexed to Alva city. Part of Waynoka township annexed to Waynoka town.
72 WOODWARD.—Parts of Woodward township annexed to Woodward city.

Table 8.—POPULATION OF ALL INCORPORATED PLACES AND OF UNINCORPORATED PLACES OF 1,000 OR MORE: 1940 TO 1960

["U" denotes an unincorporated place. Asterisk (*) denotes an incorporated place under 2,500 located in an urbanized area]

Table with 10 columns: Place, County, 1960, 1950, 1940, Place, County, 1960, 1950, 1940. Lists population for various locations across Oklahoma counties from 1940 to 1960.

Table 8.—POPULATION OF ALL INCORPORATED PLACES AND OF UNINCORPORATED PLACES OF 1,000 OR MORE: 1940 TO 1960—Con.

["U" denotes an unincorporated place. Asterisk (*) denotes an incorporated place under 2,500 located in an urbanized area]

Table with 10 columns: Place, County, 1960, 1950, 1940, Place, County, 1960, 1950, 1940. It lists population data for various Oklahoma locations across different years.

Table 8.—POPULATION OF ALL INCORPORATED PLACES AND OF UNINCORPORATED PLACES OF 1,000 OR MORE: 1940 TO 1960—Con.

["U" denotes an unincorporated place. Asterisk (*) denotes an incorporated place under 2,500 located in an urbanized area]

| Place | County | 1960 | 1950 | 1940 | Place | County | 1960 | 1950 | 1940 |
|--------------------------|--------------|---------|---------|---------|-------------------|--------------|--------|--------|--------|
| Luther | Oklahoma | 517 | 409 | 425 | Pittsburg | Pittsburg | 195 | 278 | 689 |
| McAlester | Pittsburg | 17,419 | 17,878 | 12,401 | Key | Pittsburg | 24,411 | 20,180 | 16,794 |
| McBride | Marshall | 14 | ... | ... | Pond Creek | Grant | 935 | 1,066 | 1,019 |
| McCurtain | Haskell | 528 | 705 | 870 | Porter | Wagoner | 492 | 562 | 562 |
| McLemore | Oklahoma | 528 | ... | ... | Porum | Muskogee | 573 | 616 | 502 |
| McLoud | Pottawatomie | 837 | 718 | 616 | Poteau | Le Flore | 4,428 | 4,776 | 4,020 |
| Macomb | Pottawatomie | 76 | 123 | 201 | Prague | Lincoln | 1,545 | 1,546 | 1,422 |
| Madill | Marshall | 3,084 | 2,791 | 2,594 | Prattville (U) | Tulsa | 2,530 | ... | ... |
| Manchester | Grant | 162 | 190 | 269 | Pryor Creek | Mayes | 6,476 | 4,486 | 2,501 |
| Mangum | Greer | 3,950 | 4,271 | 4,193 | Pruett | McCain | 3,729 | 3,546 | 3,116 |
| Mandou | Tillman | 269 | 293 | 258 | Putnam | Dewey | 83 | 106 | 142 |
| Mannford | Creek | 358 | 426 | 403 | Quapaw | Ottawa | 850 | 938 | 1,054 |
| Mansville | Johnston | 297 | 311 | 359 | Quay | Pawnee | 51 | 70 | 104 |
| Maramoc | Pawnee | 169 | 184 | 271 | Quinlan | Payne | 75 | 107 | 188 |
| Marble City | Sequoyah | 271 | 285 | 214 | Quinton | Woodward | 898 | 951 | 1,245 |
| Marietta | Love | 1,937 | 1,875 | 1,837 | Ralston | Pawnee | 411 | 416 | 621 |
| Marland | Noble | 191 | 221 | 257 | Ramona | Washington | 546 | 583 | 574 |
| Marlow | Stephens | 4,027 | 3,399 | 2,899 | Randlett | Cotton | 382 | 396 | 327 |
| Marshall | Logan | 363 | 386 | 382 | Ravia | Johnston | 307 | 327 | 424 |
| Martha | Jackson | 243 | 222 | 242 | Red Bird | Wagoner | 310 | 411 | 393 |
| Maud | Pottawatomie | 1,137 | 1,389 | 2,036 | Red Oak | Latimer | 453 | 568 | 484 |
| May | Seminole | 114 | 143 | 239 | Red Rock | Noble | 262 | 253 | 395 |
| Maysville | Garvin | 1,530 | 1,294 | 880 | Renfrow | Grant | 38 | 68 | 115 |
| Medford | Grant | 1,223 | 1,305 | 1,121 | Rentiesville | McIntosh | 122 | 156 | 180 |
| Meeker | Lincoln | 664 | 672 | 502 | Reydon | Roger Mills | 183 | 331 | 311 |
| Meno | Major | 118 | 76 | 180 | Ringling | Jefferson | 1,170 | 1,092 | 902 |
| Meridian | Logan | 187 | 187 | 210 | Ringwood | Major | 232 | 331 | 288 |
| Miami | Ottawa | 12,869 | 11,801 | 8,345 | Ripley | Payne | 263 | 292 | 415 |
| Midway | Oklahoma | 2,292 | 2,292 | ... | Rocky | Washita | 343 | 366 | 442 |
| Midwest City | Oklahoma | 36,058 | 10,166 | ... | Roff | Pontotoc | 638 | 623 | 705 |
| Milburn | Johnston | 228 | 350 | 442 | Roland | Sequoyah | 100 | 443 | 311 |
| Mill Creek | Johnston | 287 | 299 | 459 | Roosevelt | Kiowa | 495 | 679 | 744 |
| Mingo | Grady | 1,021 | 978 | 921 | Rosedale | McCain | 88 | 136 | 112 |
| Moffett | Sequoyah | 357 | 380 | 538 | Rosston | Harper | 58 | 85 | 143 |
| Moore* | Cleveland | 1,783 | 942 | 499 | Rush Springs | Grady | 1,303 | 1,402 | 1,422 |
| Mooreland | Woodward | 871 | 867 | 811 | Ryan | Jefferson | 978 | 1,019 | 1,115 |
| Morris | Okmulgee | 982 | 1,122 | 1,197 | St. Louis | Pottawatomie | 76 | 290 | 326 |
| Morrison | Noble | 256 | 297 | 333 | Salina | Mayes | 972 | 905 | 687 |
| Mounds | Creek | 674 | 560 | 627 | Sallisaw | Sequoyah | 3,351 | 2,885 | 2,140 |
| Mountain Park | Kiowa | 403 | 418 | 441 | Sand Springs | Tulsa | 7,754 | 6,994 | 6,137 |
| Mountain View | Kiowa | 864 | 1,009 | 1,075 | Santa Fe | Stephens | ... | 8 | 40 |
| Mildrow | Sequoyah | 1,137 | 828 | 638 | Sapulpa | Creek | 14,282 | 13,031 | 12,249 |
| Mulhall | Logan | 253 | 320 | 406 | Sasakwa | Seminole | 253 | 365 | 532 |
| Muskogee | Muskogee | 38,059 | 37,289 | 32,332 | Savanna | Pittsburg | 620 | ... | ... |
| Mustang | Canadian | 198 | 210 | 214 | Sayre | Beckham | 2,913 | 3,362 | 3,037 |
| Mutual | Woodward | 84 | 130 | 179 | Soulin | Murray | 27 | 21 | 66 |
| Nardin | Key | 142 | 184 | 217 | Seiling | Dewey | 910 | 700 | 629 |
| Nash ² | Grant | 230 | 290 | 348 | Seminole | Seminole | 11,464 | 11,863 | 11,547 |
| Nashville | Logan | 11 | 15 | 43 | Sentinel | Washita | 1,154 | 1,131 | 1,088 |
| Navina | Washita | 3,589 | 2,920 | 2,776 | Seward | Logan | 49 | 75 | 168 |
| New Cordell ³ | Washita | 2,092 | 2,201 | 2,283 | Shamrock | Creek | 211 | 263 | 461 |
| New Kirk | Marshall | 98 | 78 | ... | Sharon | Woodward | 97 | 133 | 226 |
| New Woodville | Oklahoma | 4,897 | 2,606 | 942 | Shattuck | Ellis | 1,625 | 1,692 | 1,275 |
| Nichols Hills | Oklahoma | 1,263 | ... | ... | Shawnee | Pottawatomie | 24,326 | 22,948 | 22,053 |
| Nicomia Park | Cleveland | 995 | 724 | 536 | Shidler | Osage | 870 | 840 | 718 |
| Noble | Cleveland | 33,412 | 27,006 | 11,429 | Skedee | Pawnee | 128 | 170 | 235 |
| Norman | Garfield | 286 | 219 | 166 | Skiatook | Osage | 2,503 | 1,734 | 1,496 |
| North Enid | Ottawa | 472 | 486 | 393 | Slick | Tulsa | 151 | 151 | 300 |
| North Miami | Nowata | 4,163 | 3,965 | 3,904 | Smith* | Oklahoma | 93 | ... | ... |
| Nowata | Marshall | 288 | 293 | 311 | Smithville | McCurtain | 110 | 256 | 290 |
| Oakland | Dewey | 122 | 161 | 233 | Snyder | Kiowa | 1,665 | 1,646 | 1,278 |
| Oakwood | Washington | 312 | 357 | 333 | Soper | Choctaw | 309 | 337 | 481 |
| Ochelata | Creek | 1,109 | 1,109 | 1,225 | South Coffeyville | Nowata | 622 | 527 | 364 |
| Oilton | Canadian | 584 | 532 | 453 | Sparks | Lincoln | 186 | 233 | 339 |
| Okarche | Kingfisher | 419 | 427 | 322 | Spavinaw | Mayes | 319 | 213 | 255 |
| Okay | Wagoner | 1,164 | 1,170 | 1,079 | Spencer* | Oklahoma | 1,189 | ... | ... |
| Okeane | Okfuskee | 2,836 | 3,454 | 3,811 | Sperry | Tulsa | 883 | 665 | 570 |
| Okemah | Canadian | 324,253 | 243,504 | 204,424 | Spiro | Le Flore | 1,450 | 1,365 | 1,041 |
| Oklahoma City | Cleveland | 15,951 | 18,317 | 16,051 | Springer | Carter | 212 | ... | ... |
| Okmulgee | Oklahoma | 199 | 207 | 233 | Springlake Park* | Oklahoma | 11 | ... | ... |
| Oktaha | Okmulgee | 463 | 455 | 570 | Sterling | Comanche | 562 | 447 | 430 |
| Olustee | Muskogee | 299 | 242 | 236 | Stidham | McIntosh | 88 | 46 | 103 |
| Oologah | Jackson | 64 | 97 | 69 | Stigler | Haskell | 1,923 | 2,125 | 1,861 |
| Optima | Rogers | 194 | 262 | 332 | Stillwater | Payne | 23,965 | 20,238 | 10,097 |
| Orlando | Texas | 220 | 425 | 628 | Stilwell | Adair | 1,916 | 1,813 | 1,717 |
| Osage | Logan | 2,032 | 431 | 371 | Stonewall | Pontotoc | 584 | 634 | 761 |
| Owasso | Tulsa | 417 | 426 | 620 | Strang | Mayes | 176 | 201 | 283 |
| Paden | Okfuskee | 937 | 1,027 | 880 | Stratford | Garvin | 1,058 | 1,065 | 896 |
| Padena | Le Flore | 358 | 353 | 423 | Stringtown | Atoka | 414 | 499 | 718 |
| Paoli | Garvin | 6,856 | 6,896 | 5,104 | Strong City | Roger Mills | 51 | 107 | 245 |
| Pauls Valley | Garvin | 5,414 | 5,331 | 5,443 | Stroud | Lincoln | 2,456 | 2,450 | 1,917 |
| Pawhuska | Pawnee | 2,303 | 2,861 | 2,742 | Stuart | Hughes | 271 | 303 | 340 |
| Pawnee | Cherokee | 58 | 51 | 93 | Sugden | Jefferson | 68 | 105 | 171 |
| Peggs | Mayes | 25 | 48 | 109 | Sulphur | Murray | 4,737 | 4,389 | 4,970 |
| Pensacola | Ottawa | 156 | 201 | 227 | Summer | Noble | 27 | 46 | 80 |
| Peoria | Payne | 769 | 706 | 728 | Swink | Choctaw | 86 | 96 | 116 |
| Perkins | Noble | 5,210 | 5,137 | 5,045 | Tart | Muskogee | 386 | 541 | 772 |
| Perry | Coal | 91 | 181 | 212 | Talleguah | Ochotkee | 5,840 | 4,750 | 3,027 |
| Phillips | Ottawa | 2,533 | 3,951 | 5,848 | Talaha | Rogers | 147 | 210 | 188 |
| Picher | Canadian | 146 | 120 | 151 | Talihina | Le Flore | 1,048 | 965 | 1,057 |
| Piedmont | Canadian | 146 | 120 | 151 | Taloga | Dewey | 322 | 430 | 533 |
| | | | | | Tamaha | Haskell | 80 | 117 | 245 |

1 Returned as New Marshall in 1950.

2 Returned as Nashville in 1950.

3 Returned as Cordell in 1950.

4 Not returned separately in 1950.

Table 8.—POPULATION OF ALL INCORPORATED PLACES AND OF UNINCORPORATED PLACES OF 1,000 OR MORE: 1940 TO 1960—Con.

["U" denotes an unincorporated place. Asterisk (*) denotes an incorporated place under 2,500 located in an urbanized area]

Table with 10 columns: Place, County, 1960, 1950, 1940, Place, County, 1960, 1950, 1940. Lists population for various Oklahoma locations across different counties.

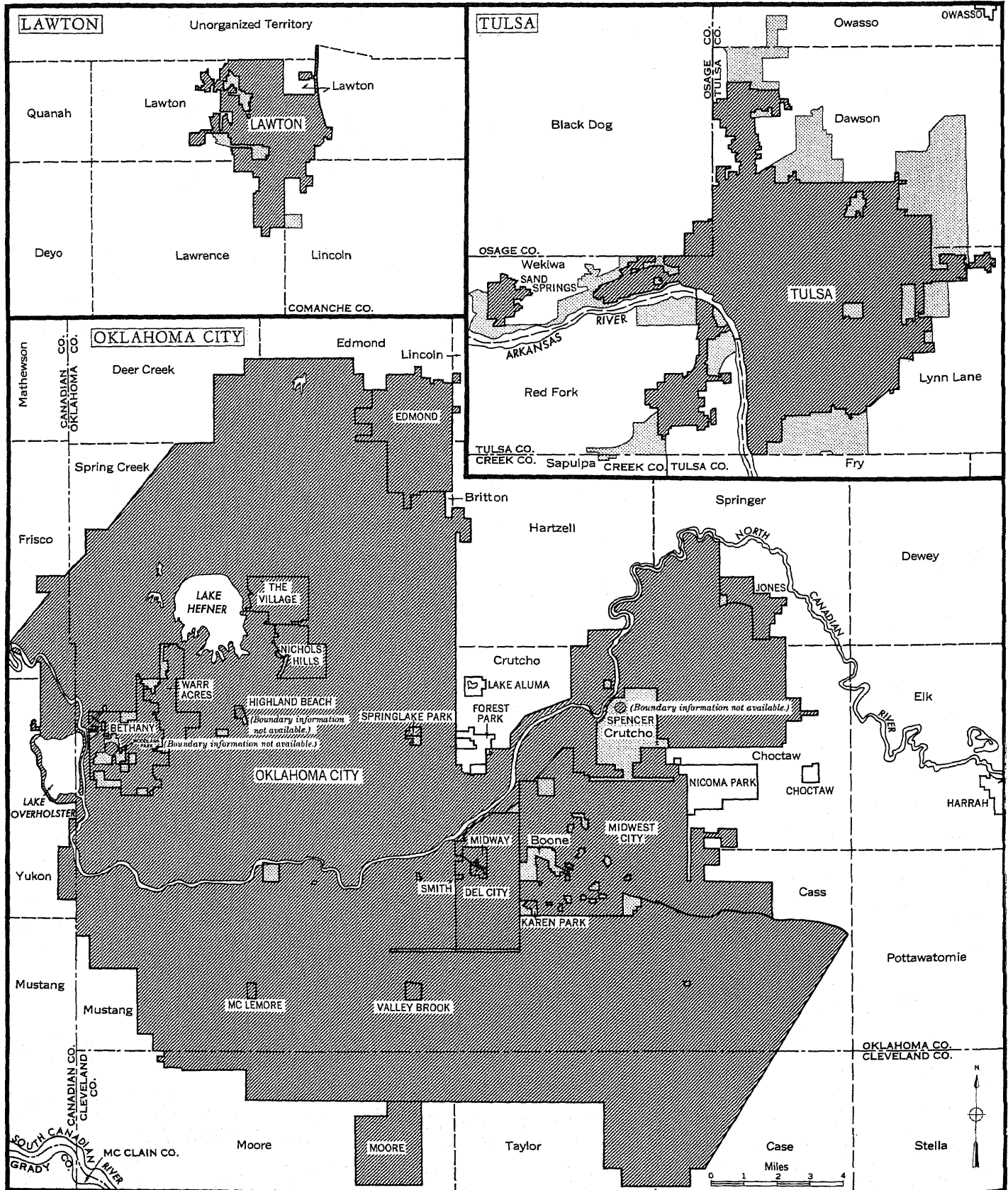
1 Population of Texhoma, Sherman County, Texas: 350 in 1960; 299 in 1950; 191 in 1940.
2 Not returned separately in 1950.

Table 9.—1960 POPULATION OF AREAS ANNEXED BETWEEN 1950 AND 1960 BY INCORPORATED PLACES HAVING 2,500 INHABITANTS OR MORE IN 1950

[Minus sign (-) denotes decrease]

Table with 12 columns: Incorporated place, 1960 population (Total, In 1950 area, In annexed area), 1950 population total, Increase, 1950 to 1960, in 1950 area, Incorporated place, 1960 population (Total, In 1950 area, In annexed area), 1950 population total, Increase, 1950 to 1960, in 1950 area.

URBANIZED AREAS—OKLAHOMA



COMPONENTS OF URBANIZED AREA

- Incorporated Places
- Unincorporated Area

BOUNDARY SYMBOLS

- State Line
- County Line
- Minor Civil Division Line

Maps showing boundaries in detail are available at cost on request to the Bureau of the Census.