

Number of Inhabitants

NUMBER OF INHABITANTS

Tennessee

LIST OF TABLES

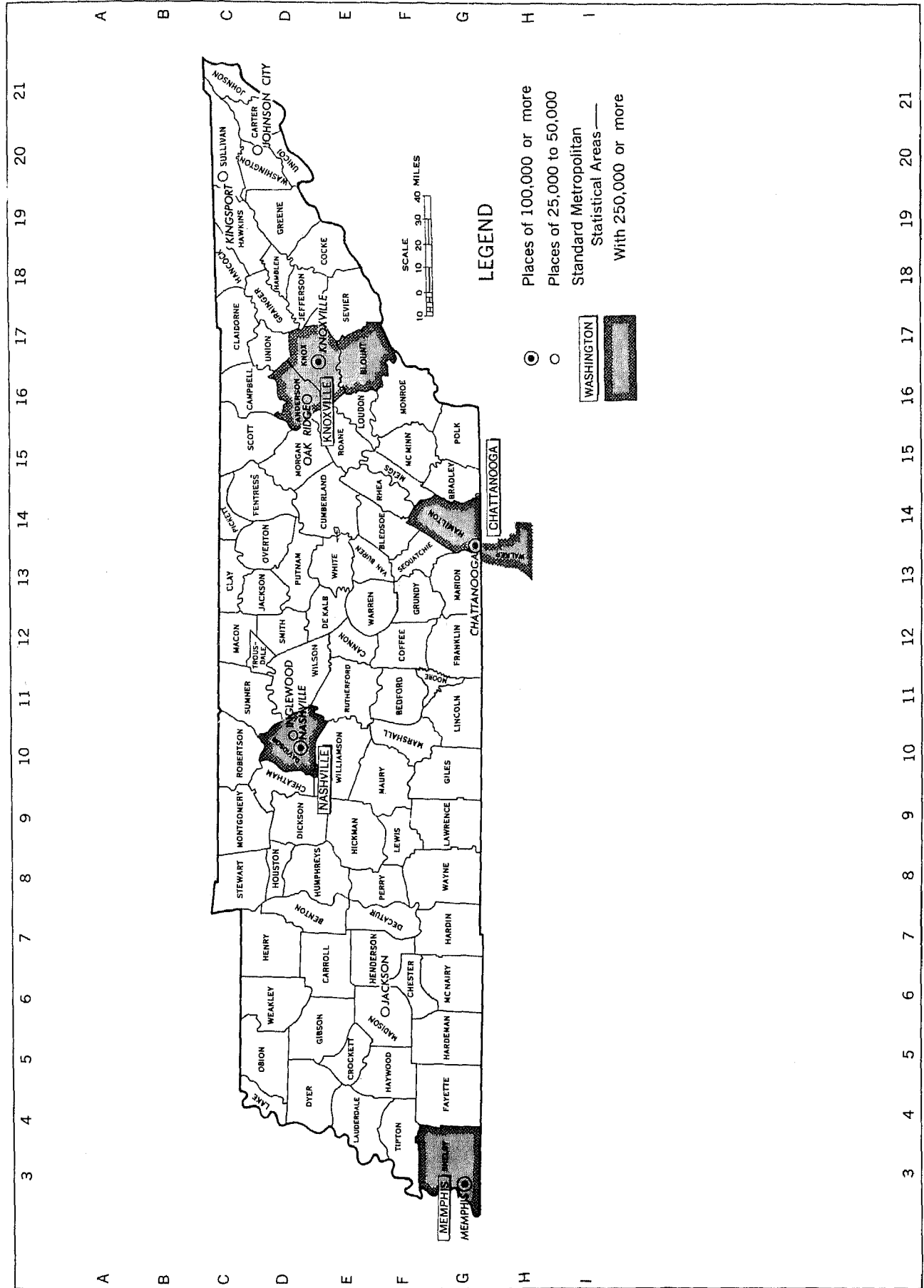
[Page numbers listed here omit the State prefix number which appears as part of the page number for each page. The prefix for this State is 44]

Table	Page
1.—Population of the State, urban and rural: 1790 to 1960.....	9
2.—Population in groups of places according to size: 1960 and 1950.....	9
3.—Population in groups of places according to size: 1900 to 1960.....	10
4.—Population in incorporated and unincorporated places according to size: 1960.....	11
5.—Population of incorporated places of 10,000 or more from earliest census to 1960.....	11
6.—Area and population of counties, urban and rural: 1960 and 1950.....	12
7.—Population of counties, by census county divisions: 1960.....	14
8.—Population of all incorporated places and of unincorporated places of 1,000 or more: 1940 to 1960.....	17
9.—1960 population of areas annexed between 1950 and 1960 by incorporated places having 2,500 inhabitants or more in 1950.....	19
10.—Population of urbanized areas: 1960 and 1950.....	20
11.—Population of standard metropolitan statistical areas: 1960 and 1950.....	20
12.—Population of the State and of standard metropolitan statistical areas, by type of residence: 1960.....	21

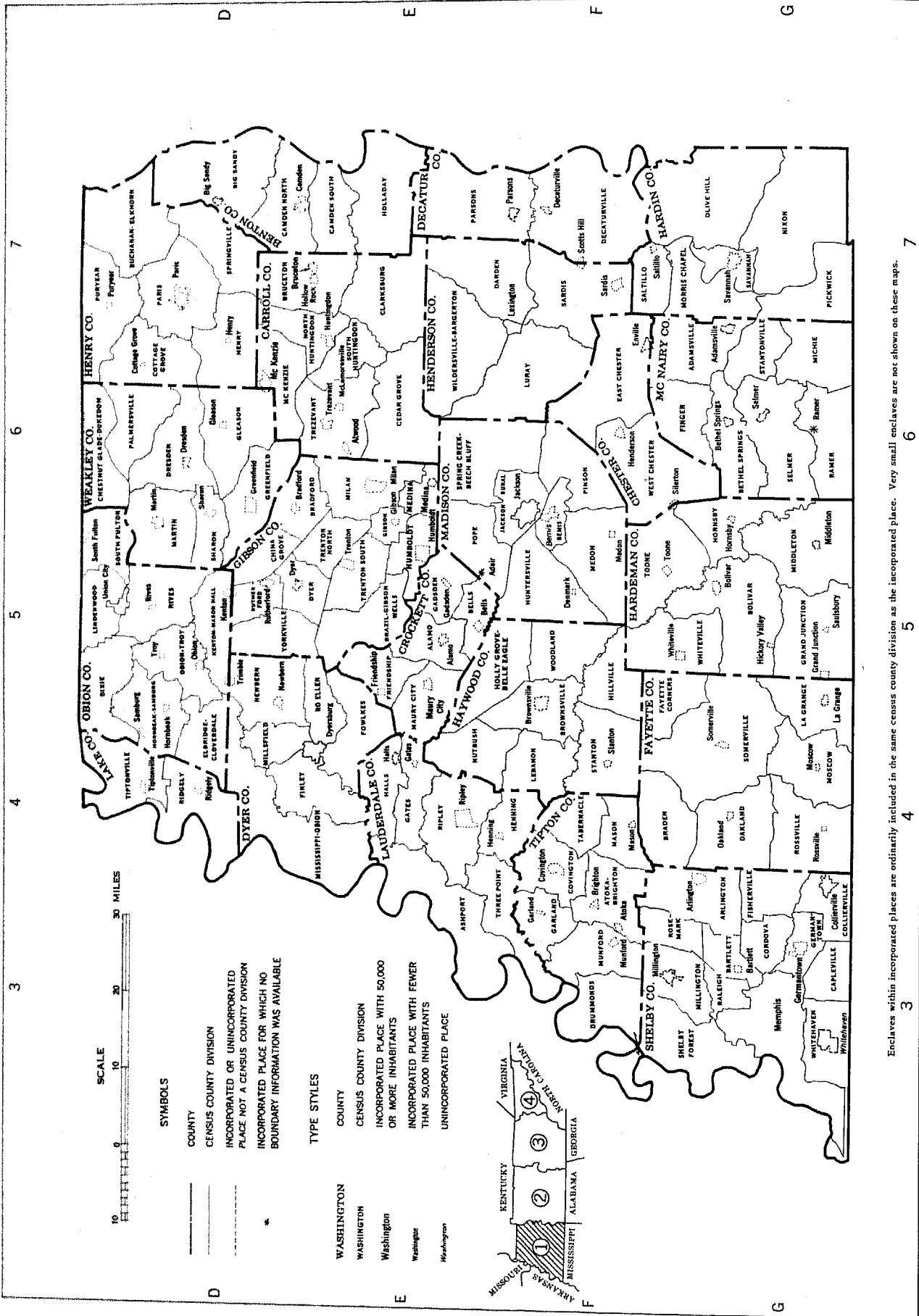
LIST OF MAPS

The State, showing counties, places of 25,000 or more, and standard metropolitan statistical areas.....	3
The State, showing census county divisions.....	4
Urbanized areas (separate map for each area).....	22

TENNESSEE—COUNTIES, PLACES OF 25,000 OR MORE, AND STANDARD METROPOLITAN STATISTICAL AREAS



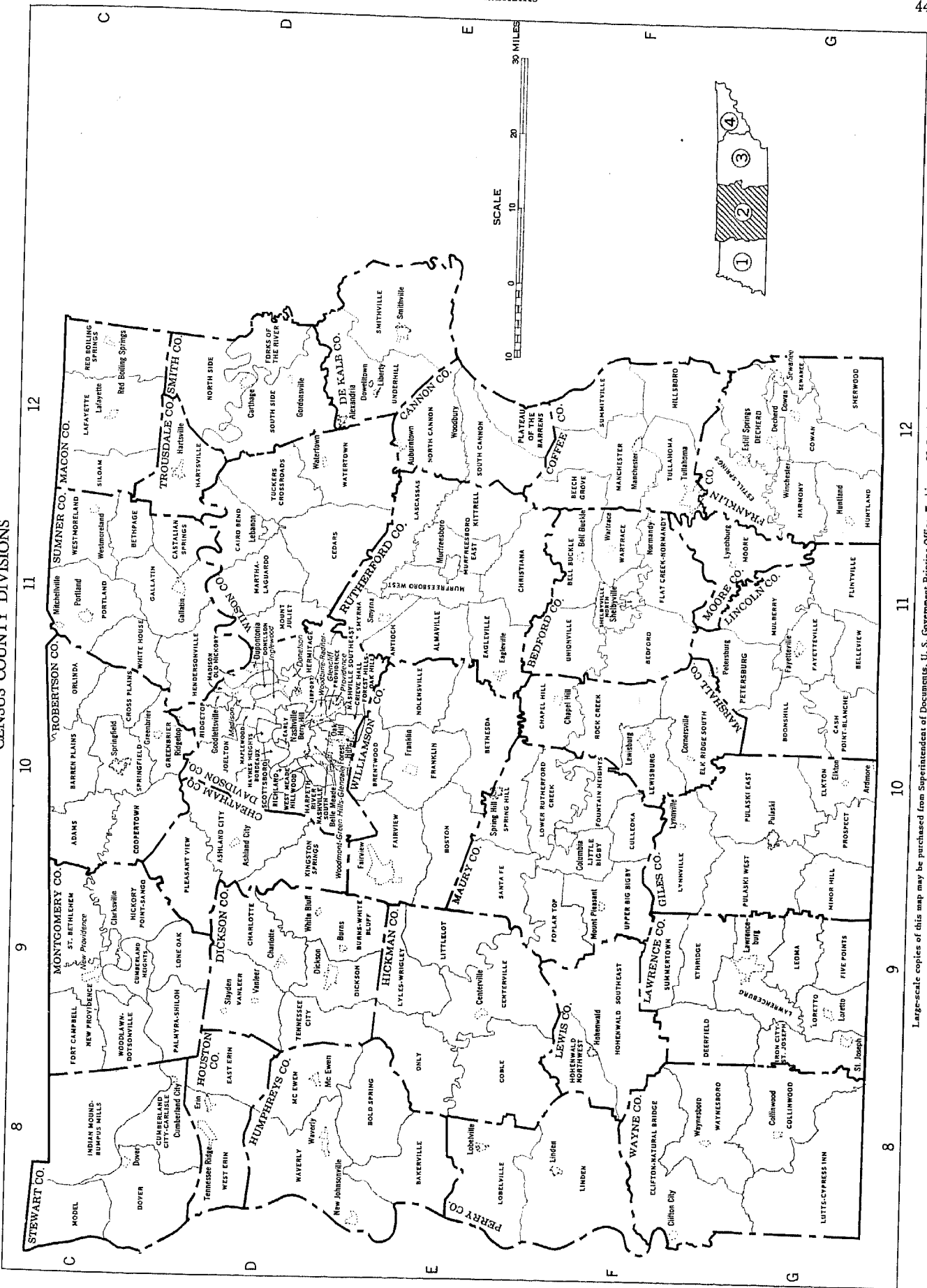
TENNESSEE—SECTION 1
CENSUS COUNTY DIVISIONS



Enclaves within incorporated places are ordinarily included in the same census county division as the incorporated place. Very small enclaves are not shown on these maps.

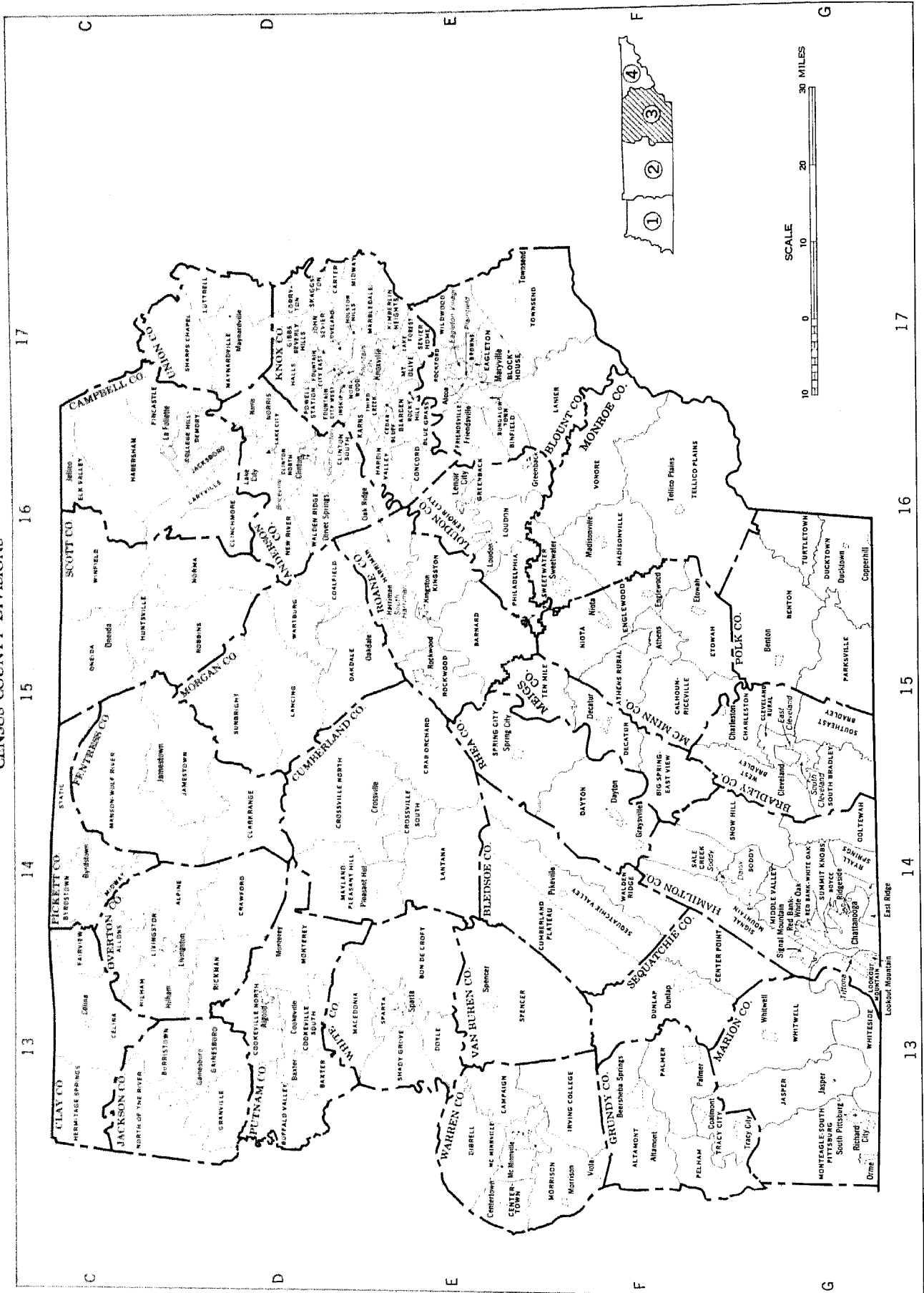
Large-scale copies of this map may be purchased from Superintendent of Documents, U. S. Government Printing Office, Washington 25, D. C., after April 1, 1961.

TENNESSEE--SECTION 2
CENSUS COUNTY DIVISIONS



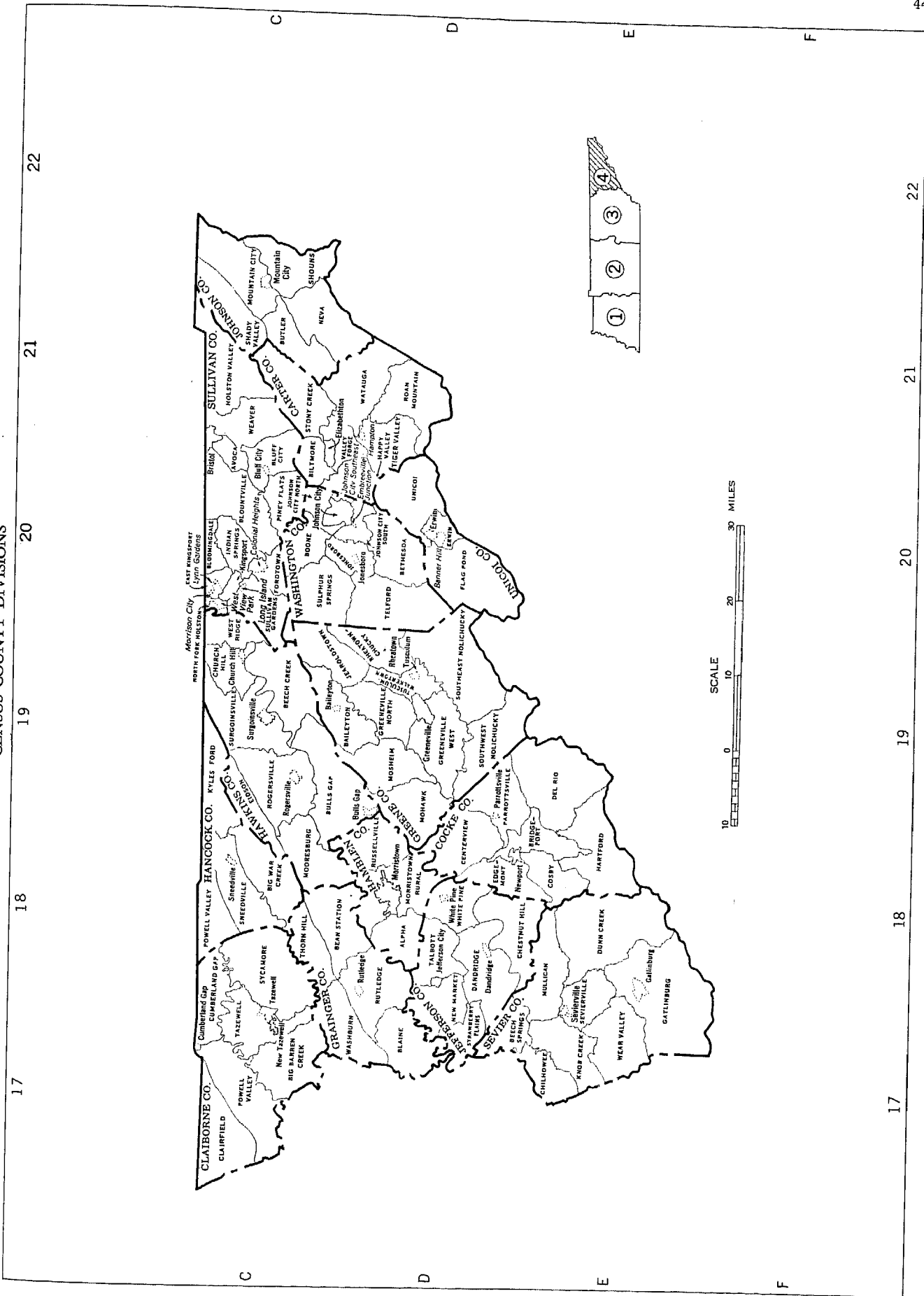
Large-scale copies of this map may be purchased from Superintendent of Documents, U. S. Government Printing Office, Washington 25, D. C., after April 1, 1961.

TENNESSEE—SECTION 3
CENSUS COUNTY DIVISIONS



TENNESSEE—SECTION 4
 CENSUS COUNTY DIVISIONS

Number of Inhabitants



610191
 58560 240

Table 1.—POPULATION OF THE STATE, URBAN AND RURAL: 1790 TO 1960

[For description of current and previous urban definitions, see text. Minus sign (-) denotes decrease.]

Census date	The State				Urban territory				Rural territory				Percent of total	
	Population	Increase over preceding census		Number of urban places	Population	Increase over preceding census		Population	Increase over preceding census		Urban	Rural		
		Number	Percent			Number	Percent		Number	Percent				
Current urban definition:														
1960 (Apr. 1)	3,567,089	275,371	8.4	94	1,864,828	412,286	28.4	1,702,261	-136,855	-7.4	52.3	47.7		
1950 (Apr. 1)	3,291,718	375,877	12.9	71	1,452,602	1,839,116	44.1	55.9		
Previous urban definition:														
1960 (Apr. 1)	3,567,089	275,371	8.4	85	1,631,698	367,539	29.1	1,925,291	-92,168	-4.5	45.7	54.3		
1950 (Apr. 1)	3,291,718	375,877	12.9	64	1,264,159	236,953	23.1	2,027,559	138,924	7.4	38.4	61.6		
1940 (Apr. 1)	2,915,841	299,285	11.4	57	1,027,206	130,668	14.6	1,888,635	168,635	9.8	35.2	64.8		
1930 (Apr. 1)	2,616,556	278,671	11.9	48	896,538	285,312	46.7	1,720,018	-6,641	-0.4	34.3	65.7		
1920 (Jan. 1)	2,337,885	153,096	7.0	47	611,226	170,181	38.6	1,726,659	-17,085	-1.0	26.1	73.9		
1910 (Apr. 15)	2,184,789	164,173	8.1	29	441,045	114,406	35.0	1,743,744	49,767	2.9	20.2	79.8		
1900 (June 1)	2,020,616	253,098	14.3	22	326,639	88,245	37.0	1,692,977	164,853	10.8	16.2	83.8		
1890 (June 1)	1,767,518	225,159	14.6	14	238,394	122,410	105.5	1,329,124	102,749	7.2	13.5	86.5		
1880 (June 1)	1,542,359	283,839	22.6	8	115,984	21,747	23.1	1,426,375	262,092	22.5	7.5	92.5		
1870 (June 1)	1,258,520	148,719	13.4	8	94,237	47,686	102.5	1,164,283	101,023	9.5	7.5	92.5		
1860 (June 1)	1,109,801	107,084	10.7	4	46,541	24,558	111.7	1,063,260	82,526	8.4	4.2	95.8		
1850 (June 1)	1,002,717	173,507	20.9	3	21,983	15,054	217.3	980,734	158,453	19.3	2.2	97.8		
1840 (June 1)	829,210	147,206	21.6	1	6,929	1,363	24.5	822,281	145,943	21.6	0.8	99.2		
1830 (June 1)	681,904	259,081	61.3	1	5,566	5,566	...	676,338	253,515	60.0	0.8	99.2		
1820 (Aug. 7)	422,823	161,096	61.6	422,823	161,096	61.6	...	100.0		
1810 (Aug. 6)	261,727	156,125	147.8	261,727	156,125	147.8	...	100.0		
1800 (Aug. 4)	105,602	69,911	195.9	105,602	69,911	195.9	...	100.0		
1790 (Aug. 2)	335,691	35,691	100.0		

¹ Includes 174,873 persons in urban territory outside urban places.

² Includes 132,356 persons in urban territory outside urban places.

³ Population of Territory South of the River Ohio, including area now constituting parts of Mississippi, Alabama, and Georgia.

Table 2.—POPULATION IN GROUPS OF PLACES ACCORDING TO SIZE: 1960 AND 1950

[Percent not shown where less than 0.1]

Type of area and size of place	1960				1950			
	Number of places	Population	Percent of total population	Percent of total	Number of places	Population	Percent of total population	Percent of total
The State	...	3,567,089	100.0	3,291,718	100.0	...
URBAN								
Total	(¹)	1,864,828	52.3	100.0	(²)	1,452,602	44.1	100.1
Within urbanized areas	...	1,248,812	35.0	67.0	...	970,949	29.5	66.8
Central cities, total	4	910,234	25.5	48.8	4	826,117	25.1	56.9
Cities of 1,000,000 or more
Cities of 500,000 to 1,000,000
Cities of 250,000 to 500,000	1	497,524	13.9	26.7	1	396,000	12.0	27.3
Cities of 100,000 to 250,000	3	412,710	11.6	22.1	3	430,117	13.1	29.6
Cities of 50,000 to 100,000
Cities under 50,000
Urban fringes, total	...	338,578	9.5	18.2	...	144,832	4.4	10.0
Places of 2,500 or more	13	163,705	4.6	8.8	2	12,476	0.4	0.9
Places of 100,000 or more
Places of 50,000 to 100,000
Places of 25,000 to 50,000	1	26,527	0.7	1.4
Places of 10,000 to 25,000	8	123,030	3.4	6.6
Places of 5,000 to 10,000	1	9,645	0.3	0.7
Places of 2,500 to 5,000	4	14,148	0.4	0.8	1	2,831	0.1	0.2
Places under 2,500	4	5,712	0.2	0.3	3	3,260	0.1	0.2
Places of 2,000 to 2,500
Places of 1,500 to 2,000	3	5,264	0.1	0.3	1	1,675	0.1	0.1
Places of 1,000 to 1,500	1	1,248	...	0.1
Places under 1,000	1	428	1	337
Other urban territory	...	169,161	4.7	9.1	...	129,096	3.9	8.9
Outside urbanized areas	77	616,016	17.3	33.0	65	481,653	14.6	33.2
Places of 25,000 or more	4	117,224	3.3	6.3	3	88,300	2.7	6.1
Places of 10,000 to 25,000	14	204,506	5.7	11.0	9	123,814	3.8	8.5
Places of 5,000 to 10,000	24	163,030	4.6	8.7	23	159,660	4.9	11.0
Places of 2,500 to 5,000	35	131,256	3.7	7.0	30	109,879	3.3	7.6
RURAL								
Total	...	1,702,261	47.7	100.0	...	1,839,116	55.9	100.0
Places of 1,000 to 2,500	76	123,658	3.5	7.3	73	114,658	3.5	6.2
Places of 2,000 to 2,500	18	39,702	1.1	2.3	11	23,796	0.7	1.3
Places of 1,500 to 2,000	26	45,219	1.3	2.7	33	55,617	1.7	3.0
Places of 1,000 to 1,500	52	38,737	1.1	2.3	29	35,245	1.1	1.9
Other rural territory	...	1,578,603	44.3	92.7	...	1,724,458	52.4	93.8
URBANIZED AREAS								
Total	4	1,248,812	35.0	100.0	4	970,949	29.5	100.0
Areas of 1,000,000 or more
Areas of 500,000 to 1,000,000	1	544,505	15.3	43.6
Areas of 250,000 to 500,000	1	346,729	9.7	27.8	2	664,921	20.2	68.5
Areas of 100,000 to 250,000	2	357,578	10.0	28.6	2	306,028	9.3	31.5
Areas under 100,000

¹ There were 94 places of 2,500 or more.

² There were 71 places of 2,500 or more.

Table 3.—POPULATION IN GROUPS OF PLACES ACCORDING TO SIZE: 1900 TO 1960

Subject and size of place	1960		1950		1940	1930	1920	1910	1900
	Current urban definition	Previous urban definition	Current urban definition	Previous urban definition					
NUMBER OF PLACES									
Urban territory	98	85	74	64	57	48	47	29	22
Places of 2,500 or more	94	85	71	64	57	48	47	29	22
Places of 1,000,000 or more
Places of 500,000 to 1,000,000
Places of 250,000 to 500,000	1	1	1	1	1	1
Places of 100,000 to 250,000	3	3	3	3	3	3	2	2	1
Places of 50,000 to 100,000	2	...	1
Places of 25,000 to 50,000	5	5	1	2	1	1	...	2	2
Places of 10,000 to 25,000	22	21	9	9	7	3	3	2	1
Places of 5,000 to 10,000	24	22	24	23	15	14	7	5	3
Places of 2,500 to 5,000	30	33	31	26	30	26	33	18	14
Places under 2,500	4	...	3
Rural territory	208	197	187	174	164	185	187	160	82
Places of 1,000 to 2,500	76	64	73	59	48	49	42	50	31
Places under 1,000	132	133	114	115	116	136	145	110	51
Cumulative summary:									
Places of 1,000,000 or more
Places of 500,000 or more
Places of 250,000 or more	1	1	1	1	1	1
Places of 100,000 or more	4	4	4	4	4	4	2	2	1
Places of 50,000 or more	4	4	4	4	4	4	4	2	2
Places of 25,000 or more	9	7	7	6	5	5	4	4	4
Places of 10,000 or more	31	30	16	15	12	8	7	6	5
Places of 5,000 or more	55	52	40	38	27	22	14	11	8
Places of 2,500 or more	96	85	71	64	57	48	47	29	22
POPULATION									
Urban territory	1,864,828	1,631,698	1,452,402	1,264,159	1,027,206	896,538	611,226	441,045	326,639
Places of 2,500 or more	1,689,955	1,631,698	1,320,246	1,264,159	1,027,206	896,538	611,226	441,045	326,639
Places of 1,000,000 or more
Places of 500,000 to 1,000,000
Places of 250,000 to 500,000	492,524	492,524	396,000	396,000	292,942	253,143
Places of 100,000 to 250,000	412,710	412,710	430,117	430,117	407,145	379,466	280,693	241,469	102,320
Places of 50,000 to 100,000	135,713	...	80,865
Places of 25,000 to 50,000	143,751	143,751	88,300	58,071	25,332	25,080	...	80,950	62,791
Places of 10,000 to 25,000	327,536	302,142	123,814	123,814	96,535	46,021	39,349	22,927	14,511
Places of 5,000 to 10,000	169,701	152,701	169,305	160,678	99,415	99,184	43,536	33,479	20,754
Places of 2,500 to 5,000	145,404	122,870	112,710	95,479	105,837	93,574	111,935	62,220	45,398
Places under 2,500	5,712	...	3,260
Other urban territory	169,161	...	129,096
Rural territory	1,792,261	1,935,301	1,839,116	2,027,559	1,888,635	1,720,018	1,726,659	1,743,744	1,693,977
Places of 1,000 to 2,500	323,698	102,598	114,658	93,123	67,970	72,008	64,888	82,649	51,241
Places under 1,000	67,629	63,077	52,504	42,841	56,300	63,828	66,286	51,291	22,843
Other rural territory	1,515,974	1,769,716	1,671,954	1,881,595	1,764,365	1,584,182	1,595,485	1,609,804	1,619,893
Cumulative summary:									
Places of 1,000,000 or more
Places of 500,000 or more
Places of 250,000 or more	492,524	492,524	396,000	396,000	292,942	253,143
Places of 100,000 or more	910,234	910,234	826,117	826,117	700,087	632,609	280,693	241,469	102,320
Places of 50,000 or more	930,234	910,234	826,117	826,117	700,087	632,609	416,406	241,469	183,185
Places of 25,000 or more	1,053,985	1,053,985	914,417	824,188	725,439	657,689	416,406	322,419	245,976
Places of 10,000 or more	1,361,521	1,256,127	1,038,231	1,008,002	821,954	703,780	425,755	345,346	210,487
Places of 5,000 or more	1,544,531	1,508,828	1,168,536	1,168,680	921,369	802,964	499,291	378,825	281,241
Places of 2,500 or more	1,689,955	1,631,698	1,320,246	1,264,159	1,027,206	896,538	611,226	441,045	326,639
PERCENT OF TOTAL POPULATION									
Urban territory	52.3	45.7	44.1	38.4	35.2	34.3	36.1	20.7	16.2
Places of 2,500 or more	47.4	49.7	40.1	38.4	39.2	34.3	36.1	20.2	16.2
Places of 1,000,000 or more
Places of 500,000 to 1,000,000
Places of 250,000 to 500,000	13.9	13.9	12.0	12.0	10.0	9.7
Places of 100,000 to 250,000	11.6	11.6	13.1	13.1	14.0	14.5	12.0	11.1	5.1
Places of 50,000 to 100,000	5.8	...	4.0
Places of 25,000 to 50,000	4.0	4.0	2.7	1.8	0.9	1.0	...	3.7	3.1
Places of 10,000 to 25,000	9.2	8.5	3.8	3.8	3.3	1.8	1.7	1.0	0.7
Places of 5,000 to 10,000	4.6	4.3	5.1	4.9	3.4	3.8	1.9	1.5	1.0
Places of 2,500 to 5,000	4.1	3.4	3.4	2.9	3.6	3.6	4.8	2.8	2.2
Places under 2,500	0.2	...	0.1
Other urban territory	4.7	...	3.9
Rural territory	47.7	54.3	55.9	61.6	64.8	65.7	73.9	79.8	83.8
Places of 1,000 to 2,500	3.5	2.9	3.2	2.8	2.3	2.8	2.8	3.8	2.5
Places under 1,000	1.8	1.8	1.6	1.6	1.9	2.4	2.8	2.3	1.1
Other rural territory	42.5	49.6	50.8	57.2	60.5	60.5	68.2	73.7	80.2
Cumulative summary:									
Places of 1,000,000 or more
Places of 500,000 or more
Places of 250,000 or more	13.9	13.9	12.0	12.0	10.0	9.7
Places of 100,000 or more	25.5	25.5	25.1	25.1	24.0	24.2
Places of 50,000 or more	25.5	25.5	25.1	25.1	24.0	24.2	17.8	11.1	9.1
Places of 25,000 or more	29.5	29.5	27.8	26.9	24.9	25.1	17.8	14.8	12.2
Places of 10,000 or more	36.7	38.0	31.5	30.6	28.2	26.9	19.5	15.8	12.9
Places of 5,000 or more	43.3	42.3	36.7	35.5	31.6	30.7	21.4	17.3	13.9
Places of 2,500 or more	47.4	45.7	40.1	38.4	35.2	34.3	26.1	20.2	16.2

Table 4.—POPULATION IN INCORPORATED AND UNINCORPORATED PLACES ACCORDING TO SIZE: 1960

Size of place and urban-rural classification	All places		Incorporated places		Unincorporated places		Size of place and urban-rural classification	All places		Incorporated places		Unincorporated places	
	Number	Population	Number	Population	Number	Population		Number	Population	Number	Population	Number	Population
Total	306	1,881,954	276	1,703,557	30	178,397							
							In urbanized areas—Con.						
500,000 or more	1	497,524	1	497,524	1	497,524	5,000 to 10,000	4	14,148	4	14,148
250,000 to 500,000	3	412,710	3	412,710	3	412,710	2,500 to 5,000	3	5,264	3	5,264
100,000 to 250,000	1,000 to 2,500
50,000 to 100,000	5	143,751	4	117,224	1	26,527	500 to 1,000	1	448	1	448
25,000 to 50,000	3	66,449	2	43,288	1	23,161	200 to 500
20,000 to 25,000	19	261,087	14	191,565	5	69,522	Under 200
10,000 to 20,000	24	163,030	22	152,701	2	10,329	Other urban territory	77	616,016	69	583,153	8	32,863
5,000 to 10,000	39	145,404	33	122,870	6	22,534	25,000 to 50,000	4	117,224	4	117,224
2,500 to 5,000	18	39,702	12	26,064	6	13,638	20,000 to 25,000	2	43,288	2	43,288
2,000 to 2,500	29	50,483	26	45,538	3	4,945	10,000 to 20,000	12	161,218	12	161,218
1,500 to 2,000	32	38,737	26	30,996	6	7,741	5,000 to 10,000	24	163,030	22	152,701	2	10,329
1,000 to 1,500	58	41,675	58	41,675	2,500 to 5,000	35	131,256	29	108,722	6	22,534
500 to 1,000	55	18,647	55	18,647	Rural territory	208	186,287	193	159,963	15	26,324
200 to 500	20	2,755	20	2,755	2,000 to 2,500	18	39,702	12	26,064	6	13,638
Under 200	1,500 to 2,000	26	45,219	23	40,274	3	4,945
In urbanized areas	21	1,079,651	14	960,441	7	119,210	1,000 to 1,500	32	38,737	26	30,996	6	7,741
500,000 or more	1	497,524	1	497,524	500 to 1,000	58	41,675	58	41,675
250,000 to 500,000	3	412,710	3	412,710	200 to 500	54	18,199	54	18,199
100,000 to 250,000	Under 200	20	2,755	20	2,755
50,000 to 100,000							
25,000 to 50,000	1	26,527	1	26,527							
20,000 to 25,000	1	23,161	1	23,161							
10,000 to 20,000	7	99,869	2	30,347	5	69,522							

Table 5.—POPULATION OF INCORPORATED PLACES OF 10,000 OR MORE FROM EARLIEST CENSUS TO 1960

[Minus sign (-) denotes decrease]

Incorporated place and census year	Population	Increase over preceding census		Incorporated place and census year	Population	Increase over preceding census		Incorporated place and census year	Population	Increase over preceding census	
		Number	Percent			Number	Percent			Number	Percent
ATHENS CITY:				CLEVELAND CITY--Con.				GREENEVILLE CITY--Con.			
1960	12,103	3,485	40.4	1910	5,549	1,691	43.8	1920	3,775	1,855	96.6
1950	8,618	1,688	24.4	1900	3,858	995	34.8	1910	1,920	103	5.7
1940	6,930	1,545	28.7	1890	2,863	989	52.8	1900	1,817	38	2.1
1930	5,385	2,805	108.7	1880	1,874	216	13.0	1890	1,779	713	66.9
1920	2,580	316	14.0	1870	1,658	852	105.7	1880	1,066	27	2.6
1910	2,264	415	22.4	1860	806	1870	1,039
1900	1,849	-375	-16.9					1860
1890	2,224	1,124	102.2					1850	660
1880	1,100								
				COLUMBIA CITY:				JACKSON CITY:			
				1960	17,624	6,713	61.5	1960	433,849	3,642	12.1
				1950	10,911	332	3.1	1950	30,237	5,675	24.1
				1940	10,579	2,697	34.2	1940	24,332	2,160	9.7
				1930	7,982	2,356	42.6	1930	22,472	3,312	17.6
				1920	5,526	-228	-4.0	1920	18,860	3,081	19.5
				1910	5,754	-299	-4.9	1910	13,779	1,268	8.7
				1900	6,052	682	12.7	1900	14,511	4,672	44.5
				1890	5,370	1,970	57.9	1890	10,939	4,662	26.7
				1880	3,403	850	33.3	1880	5,377	1,298	26.5
				1870	2,550	-1,519	-37.3	1870	4,119	1,712	71.1
				1860	24,069	1,092	36.7	1860	2,407	1,401	139.3
				1850	2,977	1850	21,006
				DYERSBURG CITY:				JOHNSON CITY:			
				1960	12,499	1,614	14.8	1960	429,892	2,028	7.3
				1950	10,885	831	8.5	1950	27,864	2,332	10.0
				1940	10,034	1,301	14.9	1940	25,332	252	1.0
				1930	8,733	2,289	35.3	1930	25,080	12,638	101.6
				1920	6,444	2,295	55.3	1920	12,442	5,940	46.3
				1910	4,149	902	13.8	1910	8,502	3,897	43.0
				1900	3,647	1,638	41.5	1900	4,645	484	11.6
				1890	2,009	999	98.9	1890	4,161	3,476	507.4
				1880	1,010	327	47.9	1880	685
				1870	683				
								KINGSFORD CITY:			
				EAST RIDGE TOWN:				1960	26,314	6,743	24.5
				1960	19,570	9,925	102.9	1950	19,571	5,167	25.9
				1950	9,645	6,706	228.2	1940	14,464	2,430	28.9
				1940	2,939	787	36.6	1930	11,914	6,222	109.3
				1930	2,152	1920	5,692
				ELIZABETHTON CITY:				KNOXVILLE CITY:			
				1960	10,896	142	1.3	1960	111,827	-12,942	-10.4
				1950	10,754	2,238	26.3	1950	124,769	13,189	11.8
				1940	8,516	423	5.2	1940	111,580	5,778	5.5
				1930	8,093	5,344	194.4	1930	105,802	27,984	26.0
				1920	2,749	271	10.9	1920	77,818	41,472	114.1
				1910	2,478	1910	36,346	3,739	11.4
								1900	32,637	10,102	44.8
				GREENEVILLE CITY:				1890	22,533	12,842	132.5
				1960	11,759	3,038	34.8	1880	9,693	1,011	11.0
				1950	8,721	1,937	28.6	1870	8,682
				1940	6,784	1,240	22.4	1860	(-)
				1930	5,544	1,769	46.9	1850	2,076

The revised population total for Jackson is 34,376 and for Johnson City, 31,187. The figures in the table resulted from omissions which were discovered too late for inclusion in the detailed distributions.

¹ Population of Bristol town, Va.: 17,144 in 1960; 15,954 in 1950; 9,768 in 1940; 8,840 in 1930; 6,729 in 1920; 6,247 in 1910; 4,579 in 1900; 2,902 in 1890.

² Estimated.

³ Returns incomplete; slave population not reported.

⁴ Not returned separately.

Table 5.—POPULATION OF INCORPORATED PLACES OF 10,000 OR MORE FROM EARLIEST CENSUS TO 1960—Con.

[Minus sign (-) denotes decrease]

Incorporated place and census year	Population	Increase over preceding census		Incorporated place and census year	Population	Increase over preceding census		Incorporated place and census year	Population	Increase over preceding census	
		Number	Percent			Number	Percent			Number	Percent
LEDAYTON CITY:				MORRISTOWN CITY:				NASHVILLE CITY—Con.			
1960.....	10,512	2,599	32.8	1960.....	21,267	8,248	63.4	1860.....	16,988	6,823	67.1
1950.....	7,913	1,963	33.0	1950.....	13,019	4,969	61.7	1850.....	10,165	3,236	46.7
1940.....	5,950	1,294	27.8	1940.....	8,050	745	10.2	1840.....	6,929	1,363	24.5
1930.....	4,656	572	14.0	1930.....	7,305	1,430	24.3	1830.....	5,566
1920.....	4,084	425	11.6	1920.....	5,875	1,868	46.6	OAK RIDGE CITY:			
1910.....	3,659	1,703	87.1	1910.....	4,007	1,034	34.8	1960.....			
1900.....	1,956	73	3.9	1900.....	2,973	974	48.7	27,169			
1890.....	1,883	-413	-18.0	1890.....	1,999	649	48.1	RED BANK-WHITE OAK CITY:			
1880.....	2,296	223	10.8	1880.....	1,350	1960.....			
1870.....	2,073	MURFREESBORO CITY:				10,777			
1860.....	1960.....	18,991	5,939	45.5	SHELBYVILLE CITY:			
1850.....	1,954	1950.....	13,052	3,557	37.5	1960.....	10,666	1,016	10.7
MARVILLE CITY:				1940.....	9,495	1,502	18.8	1950.....	9,476	2,919	44.7
1960.....	10,348	2,606	33.7	1930.....	7,993	2,626	48.9	1940.....	6,537	1,527	30.5
1950.....	7,742	2,133	38.0	1920.....	5,367	688	14.7	1950.....	5,010	2,098	72.0
1940.....	5,609	651	13.1	1910.....	4,679	680	17.0	1920.....	2,912	63	1.5
1930.....	4,958	1,219	32.6	1900.....	3,999	260	7.0	1910.....	2,369	603	28.3
1920.....	3,739	1,358	57.0	1890.....	2,739	-61	-1.6	1900.....	2,236	413	22.7
1910.....	2,381	1880.....	3,800	298	8.5	1890.....	1,823	-46	-2.5
MEMPHIS CITY:				1870.....	3,502	641	22.4	1880.....	1,869	150	8.7
1960.....	497,524	101,524	25.6	1860.....	2,861	944	49.2	1870.....	1,719	943	121.5
1950.....	396,000	103,058	35.2	1850.....	1,917	1860.....	776	-932	-54.6
1940.....	292,942	39,799	15.7	NASHVILLE CITY:				TULLAHOMA CITY:			
1930.....	253,143	90,792	55.9	1960.....	170,874	-3,433	-2.0	1960.....	12,242	4,683	61.9
1920.....	162,351	31,246	23.8	1950.....	174,307	6,905	4.1	1950.....	7,562	3,013	66.2
1910.....	131,105	28,785	28.1	1940.....	167,402	13,536	8.8	1940.....	4,549	566	13.1
1900.....	102,320	37,825	58.6	1930.....	153,866	35,524	30.0	1930.....	4,023	546	15.6
1890.....	64,495	30,903	92.0	1920.....	118,342	7,978	7.2	1920.....	3,479	430	16.1
1880.....	35,592	-6,634	-16.5	1910.....	110,364	29,499	36.5	1910.....	3,099	360	13.6
1870.....	40,226	17,603	77.8	1900.....	90,865	4,697	6.2	1900.....	2,684	242	10.0
1860.....	22,623	13,782	155.9	1890.....	76,168	32,818	75.7	1890.....	2,639	1,356	129.2
1850.....	8,841	1880.....	43,350	17,485	67.6	1880.....	1,083
				1870.....	25,865	8,877	52.3				

Table 6.—AREA AND POPULATION OF COUNTIES, URBAN AND RURAL: 1960 AND 1950

[Minus sign (-) denotes decrease. Percent not shown where less than 0.1]

County	Map reference	Land area in square miles, 1960	1960 population									1950 population			Percent increase, 1950 to 1960		
			Total		Urban				Rural			Total	Urban	Rural	Total	Urban	Rural
			Number	Per square mile	Total	Percent of total population	Urbanized areas	Other urban territory	Total	Places of 1,000 to 2,500	Other rural territory						
The State.....	...	41,762	3,567,089	85.4	1,864,828	52.3	1,248,812	616,016	1,702,261	123,658	1,578,603	3,291,718	1,452,602	1,839,116	8.4	28.4	-7.4
Anderson.....	D-16	338	60,032	177.6	32,067	53.4	...	32,067	27,965	6,212	21,753	49,407	33,910	25,497	1.1	-5.4	9.7
Bedford.....	E-11	482	23,150	48.0	10,466	45.2	...	10,466	12,684	...	12,684	23,627	9,456	14,171	-2.0	10.7	-10.5
Benton.....	D-7	420	10,662	24.8	2,774	26.0	...	2,774	7,888	...	7,888	11,495	...	11,495	-7.2	...	-31.4
Bledsoe.....	E-14	404	7,811	19.3	7,811	...	7,811	8,561	...	8,561	-8.8	...	-8.8
Blount ¹	E-16	579	57,525	99.4	21,811	37.9	...	21,811	35,714	2,127	23,587	54,691	17,600	37,091	5.2	23.9	-3.7
Bradley.....	F-14	338	38,324	113.4	16,196	42.3	...	16,196	22,128	2,964	19,164	32,338	12,605	19,733	18.5	28.5	12.1
Campbell.....	C-17	447	27,936	62.5	6,204	22.2	...	6,204	21,732	2,210	19,522	34,369	5,797	28,572	-18.7	7.0	-23.9
Cannon.....	E-12	271	8,537	1,562	6,975	9,174	...	9,174	-6.9	...	-6.9
Carrroll.....	D-7	596	23,476	39.4	3,623	15.4	...	3,623	19,853	3,277	16,576	26,353	3,653	22,900	-11.6	-0.8	-13.3
Carter.....	C-21	355	41,578	117.1	10,896	26.2	...	10,896	30,682	1,048	29,634	42,432	10,754	31,678	-2.0	1.3	-3.1
Cheatham.....	D-10	301	9,428	31.3	9,428	1,400	8,028	9,167	...	9,167	7.8	...	2.8
Chester.....	F-6	285	9,569	33.6	2,691	28.1	...	2,691	6,878	...	6,878	11,149	2,532	8,617	-14.2	6.3	-20.2
Claiborne.....	C-17	446	19,067	42.8	19,067	1,264	17,803	24,788	...	24,788	-23.1	...	-23.1
Clay.....	C-13	235	7,289	31.0	7,289	1,228	6,061	8,701	...	8,701	-16.2	...	-16.2
Cooke.....	D-19	434	23,390	53.9	6,448	27.6	...	6,448	16,942	...	16,942	22,991	3,892	19,099	1.7	65.7	-11.3
Coffee.....	E-12	435	28,603	65.8	16,022	56.0	...	16,022	12,581	...	12,581	23,049	7,562	15,487	24.1	111.9	-18.8
Crockett.....	E-5	269	16,394	54.3	14,594	2,897	11,697	16,624	...	16,624	-12.2	...	-12.2
Cumberland.....	D-14	679	19,135	28.2	4,668	24.4	...	4,668	14,467	...	14,467	18,877	...	18,877	1.4	...	-23.4
Davidson.....	D-10	532	399,743	751.4	350,559	87.7	346,729	3,830	49,184	2,101	47,083	321,758	258,887	62,871	24.2	35.4	-21.8
Deatur.....	E-7	346	8,324	24.1	8,324	1,859	6,465	9,442	...	9,442	-11.8	...	-11.8
De Kalb.....	D-12	276	10,774	39.0	10,774	2,348	8,426	11,680	...	11,680	-7.8	...	-7.8
Dickson.....	D-9	485	18,839	38.8	5,028	26.7	...	5,028	13,811	...	13,811	18,805	3,348	15,457	0.2	50.2	-10.6
Dyer.....	D-4	527	29,537	56.0	12,499	42.3	...	12,499	17,038	1,695	15,343	33,473	10,885	22,588	-11.8	14.8	-24.6
Fayette.....	F-4	704	24,577	34.9	24,577	1,820	22,757	27,535	...	27,535	-10.7	...	-10.7
Fentress.....	C-15	498	13,288	26.7	13,288	1,727	11,561	14,917	...	14,917	-10.9	...	-10.9
Franklin.....	G-11	560	25,528	45.6	4,910	19.2	...	4,910	20,618	5,147	15,471	25,431	3,974	21,457	0.4	23.6	-3.9
Gibson.....	D-5	607	44,699	73.6	17,915	40.1	...	17,915	26,784	2,481	24,303	48,132	16,232	31,900	-7.1	10.4	-16.0
Giles.....	F-9	619	22,410	36.2	6,616	29.5	...	6,616	15,794	...	15,794	26,961	5,762	21,199	-16.9	14.8	-25.5
Grainger.....	C-17	310	12,506	40.3	12,506	...	12,506	13,086	...	13,086	-4.4	...	-4.4
Greene.....	D-19	617	42,163	68.3	11,799	27.9	...	11,799	30,404	1,433	28,971	41,048	8,721	32,327	2.7	34.8	-5.9
Grundy.....	F-13	358	11,512	32.2	11,512	2,646	8,866	12,558	...	12,558	-8.3	...	-8.3
Hamblen.....	D-18	174	33,092	190.2	21,267	64.3	...	21,267	11,825	...	11,825	23,970	13,019	10,957	38.0	63.4	7.9
Hamilton.....	F-14	576	237,905	413.0	188,364	79.2	184,844	3,520	49,541	3,714	45,827	208,255	157,862	50,393	14.2	19.3	-1.7
Hancock.....	C-18	230	7,757	33.7	7,757	...	7,757	9,116	...	9,116	-14.9	...	-14.9

¹ Part of Blount annexed to Knox since 1950.

Table 6.—AREA AND POPULATION OF COUNTIES, URBAN AND RURAL: 1960 AND 1950—Con.

[Minus sign (-) denotes decrease. Percent not shown where less than 0.1]

County	Map reference	Land area in square miles, 1960	1960 population									1950 population			Percent increase, 1960 to 1950			
			Total		Urban			Rural			Total	Urban	Rural	Total	Urban	Rural		
			Number	Per square mile	Total	Percent of total population	Urbanized areas	Other urban territory	Total	Places of 1,000 to 2,500							Other rural territory	
Hardeman ¹	F-5	656	21,517	32.8	3,338	15.5	...	3,338	18,179	...	18,179	23,311	...	23,311	-7.7	...	-22.0	
Hardin	F-7	587	17,397	29.6	4,315	24.8	...	4,315	13,082	...	13,082	16,908	...	16,908	2.9	...	-22.6	
Hawkins	C-19	494	30,468	61.7	3,121	10.2	...	3,121	27,347	...	27,347	30,494	2,949	27,949	-0.1	22.6	-2.2	
Haywood	E-4	519	23,393	45.1	5,424	23.2	...	5,424	17,969	...	17,969	4,711	21,501	...	21,501	-10.8	15.1	-16.4
Henderson	E-6	515	16,115	31.3	3,943	24.5	...	3,943	12,172	...	12,172	17,173	3,966	13,607	-6.2	10.6	-10.5	
Henry	D-6	599	22,275	37.2	9,325	41.9	...	9,325	12,950	...	12,950	23,828	8,826	15,002	-6.5	5.7	-13.7	
Hickman	F-9	613	11,862	19.4	11,862	1,678	10,184	13,353	...	13,353	-11.2	...	-11.2	
Houston	D-8	207	4,794	23.2	4,794	1,097	3,697	5,318	...	5,318	-9.9	...	-9.9	
Humphreys	D-8	555	11,511	20.7	2,891	25.1	...	2,891	8,620	...	8,620	11,030	...	11,030	4.4	...	-21.8	
Jackson	C-13	527	9,233	28.2	9,233	1,021	8,212	12,348	...	12,348	-25.2	...	-25.2	
Jefferson	D-17	318	21,493	67.6	4,550	21.2	...	4,550	16,943	1,035	15,908	19,667	3,633	16,034	9.3	25.2	5.7	
Johnson	C-21	299	10,765	36.0	10,765	1,379	9,386	12,278	...	12,278	-12.3	...	-12.3	
Knox ²	D-17	511	250,523	490.3	172,734	68.9	172,734	...	77,789	...	77,789	223,007	148,166	74,841	12.3	16.6	3.9	
Lake	D-4	164	9,372	57.4	9,372	3,532	6,040	11,655	...	11,655	-17.9	...	-17.9	
Lauderdale	E-4	485	21,844	45.0	3,782	17.3	...	3,782	18,062	1,890	16,172	25,047	3,318	21,729	-12.8	14.0	-16.9	
Lawrence	F-9	634	28,049	44.2	8,042	28.7	...	8,042	20,007	...	20,007	28,818	5,442	23,376	-2.7	47.8	-14.4	
Lewis	F-9	285	6,269	22.0	6,269	2,194	4,075	6,078	...	6,078	-3.1	...	3.1	
Lincoln	F-11	580	23,829	41.1	6,804	28.6	...	6,804	17,025	...	17,025	25,624	5,447	20,177	-7.0	24.9	-15.6	
Loudon	E-16	240	23,797	99.0	8,791	37.0	...	8,791	14,966	...	14,966	23,182	8,726	14,456	2.5	0.7	3.5	
McMinn	F-15	435	33,662	77.4	15,326	45.5	...	15,326	18,336	1,974	16,362	32,024	11,879	20,145	5.1	29.0	-9.0	
McNairy	F-6	569	18,085	31.8	18,085	2,943	15,142	20,390	...	20,390	-11.3	...	-11.3	
Macon	C-12	304	12,197	40.1	12,197	1,590	10,607	13,599	...	13,599	-10.3	...	-10.3	
Madison	F-6	560	60,655	108.3	36,976	61.0	...	36,976	23,679	...	23,679	60,128	33,455	26,673	0.9	10.5	-11.2	
Marion	F-13	507	21,036	41.5	4,130	19.6	...	4,130	16,906	3,307	13,599	20,520	2,973	17,947	2.3	60.5	-5.8	
Marshall	F-10	377	16,899	44.7	6,338	37.6	...	6,338	10,521	...	10,521	17,768	5,164	12,604	-5.1	22.7	-16.5	
Maury	E-9	614	41,699	67.9	20,545	49.3	...	20,545	21,154	...	21,154	40,368	13,842	26,526	3.3	48.4	20.3	
Meigs	E-15	206	5,160	25.0	5,160	...	5,160	6,080	...	6,080	-15.1	...	-15.1	
Monroe	E-16	662	23,316	35.2	4,145	17.8	...	4,145	19,171	1,812	17,359	24,513	4,199	20,314	-4.9	-1.3	-5.6	
Montgomery	C-9	543	55,645	102.5	26,472	47.6	...	26,472	29,173	...	29,173	44,186	16,246	27,940	25.9	62.9	4.4	
Moore	F-11	124	3,454	27.9	3,454	...	3,454	3,948	...	3,948	-12.5	...	-12.5	
Morgan	C-15	539	14,304	26.5	14,304	...	14,304	15,727	...	15,727	-9.0	...	-9.0	
Ohio	D-5	550	26,977	49.0	11,349	42.1	...	11,349	15,628	1,620	13,988	29,056	7,665	21,391	-7.2	48.1	-27.0	
Overton	C-14	439	14,661	33.4	2,817	19.2	...	2,817	11,844	...	11,844	17,566	...	17,566	-16.5	...	-32.6	
Perry	F-8	419	5,273	12.6	5,273	1,086	4,187	6,462	...	6,462	-18.4	...	-18.4	
Pickett	C-14	157	4,431	28.2	4,431	...	4,431	5,093	...	5,093	-13.0	...	-13.0	
Polk	F-15	436	12,160	27.9	12,160	...	12,160	14,074	...	14,074	-13.6	...	-13.6	
Rutnam	D-13	406	29,236	72.0	7,805	26.7	...	7,805	21,431	2,069	19,362	29,869	6,924	22,945	-2.1	12.7	-6.6	
Rhea	E-14	323	15,863	49.1	3,500	22.1	...	3,500	12,363	1,800	10,563	16,041	3,191	12,850	-1.1	9.7	-3.8	
Roane	D-16	354	39,133	110.5	14,205	36.3	...	14,205	24,928	2,837	22,091	31,665	13,453	18,212	23.6	5.6	36.9	
Robertson	C-10	476	27,335	57.4	9,221	33.7	...	9,221	18,114	1,238	16,876	27,024	6,906	20,118	1.2	41.7	-11.7	
Rutherford	D-11	630	52,368	83.1	22,603	43.2	...	22,603	29,765	...	29,765	40,696	...	40,696	28.7	73.2	7.7	
Scott	C-15	549	15,413	28.1	15,413	2,480	12,933	17,362	...	17,362	-11.2	...	-11.2	
Sequatchie	F-13	273	5,915	21.7	5,915	1,026	4,889	5,685	...	5,685	4.0	...	4.0	
Sevier	D-17	603	24,251	40.2	2,890	11.9	...	2,890	21,361	1,764	19,597	23,375	...	23,375	3.7	...	-8.6	
Shelby	F-3	751	627,019	834.9	550,564	87.8	544,503	6,059	76,455	3,124	73,331	482,393	410,730	71,663	90.0	34.0	6.7	
Smith	C-12	325	12,059	37.1	12,059	2,021	10,038	14,098	...	14,098	-14.5	...	-14.5	
Stewart	C-8	484	7,851	16.2	7,851	...	7,851	9,175	...	9,175	-14.4	...	-14.4	
Sullivan	C-21	425	114,139	268.6	53,879	47.2	...	53,879	60,260	6,663	53,597	95,063	49,815	45,248	20.1	8.2	33.2	
Sumner	C-11	538	36,217	67.3	7,901	21.8	...	7,901	28,316	2,424	25,892	39,533	3,107	28,426	8.0	54.7	-0.4	
Tipton	F-3	458	28,564	62.4	5,298	18.5	...	5,298	23,266	1,014	22,252	29,782	4,379	25,403	-4.1	21.0	-8.4	
Trousdale	C-12	113	4,914	43.5	4,914	1,712	3,202	5,520	...	5,520	-11.0	...	-11.0	
Union	D-20	185	15,082	81.5	3,210	21.3	...	3,210	11,872	2,132	9,740	15,886	6,260	9,626	-5.1	-48.7	23.1	
Union	C-17	212	8,498	40.1	8,498	...	8,498	8,670	...	8,670	-2.0	...	-2.0	
Van Buren	E-13	255	3,671	14.4	3,671	...	3,671	3,985	...	3,985	-7.9	...	-7.9	
Warren	E-13	442	23,102	52.3	9,013	39.0	...	9,013	14,089	...	14,089	22,271	7,577	14,694	3.7	19.0	-4.1	
Washington	C-20	327	64,832	198.3	29,892	46.1	...	29,892	34,940	4,787	30,153	59,971	27,864	32,107	8.1	7.3	8.8	
Wayne	F-8	741	11,908	16.1	11,908	1,343	10,565	13,864	...	13,864	-14.1	...	-14.1	
Wentley	D-6	576	24,227	42.1	4,907	20.3	...	4,907	19,320	3,289	16,031	27,062	4,203	23,759	-13.4	16.7	-18.7	
White	D-13	383	15,577	40.7	4,510	29.0	...	4,510	11,067	...	11,067	16,204	4,299	11,905	-3.9	4.9	-7.0	
Williamson	D-10	593	25,267	42.6	6,977	27.6	...	6,977	18,290	1,017	17,273	24,307	5,475	18,832	3.9	27.4	-2.9	
Wilson	D-11	568	27,668	48.7	10,512	38.0	...	10,512	17,156	...	17,156	26,318	7,913	18,405	5.1	32.8	-6.8	

¹ Boundary between Hardeman and Madison Counties adjusted by act of legislature.
² Part of Blount annexed to Knox since 1950.

Table 7.—POPULATION OF COUNTIES, BY CENSUS COUNTY DIVISIONS: 1960
 ["U" denotes an unincorporated place. Total population of a place located in 2 or more census county divisions appears in table 8]

County and census county division	Population	County and census county division	Population	County and census county division	Population	County and census county division	Population
ANDERSON COUNTY	60,032	CARROLL COUNTY	23,476	DAVIDSON COUNTY	399,743	FENTRESS COUNTY	13,288
Clinton div.....	4,943	Bruceton div.....	5,059	Airport div.....	12,980	Clarkrange div.....	3,005
Clinton town ¹	4,943	Bruceton town ²	1,158	Donelson (U) (pt.).....	814	Jamestown div.....	6,108
Clinton North div.....	4,113	Hollow Rock town ³	568	Antioch div.....	8,286	Jamestown city ²	1,727
Clinton South div.....	5,242	Cedar Grove div.....	2,247	Bordeaux div.....	6,400	Manson-Wolf River div.....	4,175
South Clinton (U).....	1,356	Clarksburg div.....	2,038	Crieve Hall div.....	4,952		
Lake City div.....	7,015	McKenzie div.....	5,350	Donelson div.....	18,430		
Erieville (U).....	1,217	McKenzie city (pt.).....	3,623	Donelson (U) (pt.).....	16,381	FRANKLIN COUNTY	25,528
Lake City town ¹	1,914	North Huntingdon div.....	2,516	Early div.....	4,617	Cowan div.....	3,702
New River div.....	1,229	Huntingdon town ²	2,119	Forest Hills-Oak Hill div.....	7,841	Cowan town.....	1,979
Norris div.....	5,699	South Huntingdon div.....	1,807	Forest Hills city ¹⁸	2,101	Decherd div.....	5,208
Norris city.....	1,389	Treasant div.....	4,459	Oak Hill city ¹⁸	4,490	Decherd town ²³	1,704
Oak Ridge div.....	27,124	Atwood town ⁴	461	Woodmont-Green Hills- Glendale (U) (pt.).....	1,002	Estill Springs div.....	3,902
Oak Ridge city (pt.) ¹	27,124	McLennoreville town ⁵	285	Goodlettsville div.....	3,163	Estill Springs town.....	734
Walden Ridge div.....	4,667	Treasant town.....	944	Goodlettsville city ¹⁸	3,163	Tullahoma city (pt.) ²⁴	150
Oliver Springs town (pt.).....	336			Harpeth River div.....	3,487	Harmony div.....	2,124
		CARTER COUNTY	41,578	Haynes Heights div.....	7,131	Huntland div.....	2,212
BEDFORD COUNTY	23,150	Biltmore div.....	3,922	Hermingway div.....	3,265	Huntland city ²⁵	500
Bedford div.....	1,944	Elizabethton div.....	10,896	Ingleswood div.....	26,527	Sewanee div.....	2,550
Bell Buckle div.....	1,693	Elizabethton city ⁹	10,896	Ingleswood (U).....	26,527	Sewanee (U).....	1,464
Bell Buckle town.....	318	Happy Valley div.....	6,456	Jackson div.....	2,218	Sherwood div.....	1,070
Flat Creek-Normandy div.....	2,396	Roan Mountain div.....	3,468	Madison div.....	16,385	Winchester div.....	4,760
Normandy town.....	119	Stony Creek div.....	5,085	Madison (U).....	13,583	Winchester town ²⁵	4,760
Shelbyville div.....	10,466	Tiger Valley div.....	4,038	Maplewood div.....	13,821		
Shelbyville town ²	10,466	Hampton (U).....	1,048	Nashville div.....	170,920	GIBSON COUNTY	44,699
Shelbyville North div.....	2,892	Valley Forge div.....	5,706	Nashville city ¹⁸	170,874	Bradford div.....	2,596
Unionville div.....	2,127	Watauga div.....	2,007	Nashville South div.....	27,262	Bradford town ²⁶	763
Wartrace div.....	1,632			Belle Meade city ¹⁸	3,082	Brazil-Gibson Wells div.....	2,603
Wartrace town.....	565			Woodmont-Green Hills- Glendale (U) (pt.).....	22,159	China Grove div.....	1,339
		CHEATHAM COUNTY	9,428	Nashville Southeast div.....	21,481	Dyer div.....	3,900
BENTON COUNTY	10,662	Ashland City div.....	4,688	Berry Hill city ¹⁸	1,551	Dyer town ²⁶	1,909
Big Sandy div.....	1,927	Ashland City town ¹⁰	1,400	Woodbine-Radnor-Glenoliff (U).....	14,485	Gibson div.....	1,896
Big Sandy town.....	492	Kingston Springs div.....	2,160	Old Hickory div.....	8,074	Gibson town.....	297
Camden North div.....	5,505	Pleasant View div.....	2,600	DuPontonia city ¹⁸	1,896	Humboldt div.....	10,172
Camden town ³	2,774			Providence div.....	6,635	Humboldt city.....	8,482
Camden South div.....	2,003	CHESTER COUNTY	9,569	Providence (U).....	3,830	Madison div.....	1,853
Holladay div.....	1,227	East Chester div.....	3,511	Richland div.....	6,072	Madina town.....	722
		Enville town (pt.) ¹¹	247	Ridgetop div.....	3,417	Milan div.....	8,416
		West Chester div.....	6,058	Ridgetop town (pt.).....	28	Milan town ²⁶	5,268
		Henderson city.....	2,691	Scottsboro div.....	1,710	Rutherford div.....	2,922
		Silerton town (pt.) ¹¹	3	West Meade-Hillwood div.....	11,668	Kenyon town (pt.).....	972
						Rutherford town.....	983
		CLAIBORNE COUNTY	19,067			Trenton North div.....	2,044
		Big Barren Creek div.....	1,859	DECATUR COUNTY	8,324	Trenton South div.....	6,527
		Clairfield div.....	1,928	Decaturville div.....	3,814	Trenton city ²⁶	4,225
		Cumberland Gap div.....	3,060	Decaturville town ²⁷	571	Yorkville div.....	1,841
		Cumberland Gap town.....	291	Scotts Hill town (pt.) ¹⁹	155		
		Powell Valley div.....	4,243	Parsons div.....	4,510	GILES COUNTY	22,430
		Sycamore div.....	2,964	Parsons town.....	1,859	Elkton div.....	2,056
		Tazewell div.....	5,013			Ardmore town.....	195
		New Tazewell town ¹²	768	DE KALB COUNTY	10,774	Elkton town.....	199
		Tazewell town ¹²	1,264	Smithville div.....	6,675	Lynnville div.....	2,771
				Smithville town ²⁰	2,348	Lynnville town.....	362
		CLAY COUNTY ¹³	7,289	Underhill div.....	4,099	Minor Hill div.....	2,094
		Celina div.....	4,019	Alexandria town ²⁰	599	Prospect div.....	1,623
		Celina town ¹³	1,228	Dowelltown town.....	279	Pulaski div.....	6,616
		Fairview div.....	483	Liberty town.....	293	Pulaski city ²¹	6,616
		Hermitage Springs div.....	2,787			Pulaski East div.....	4,026
				DICKSON COUNTY	18,839	Pulaski West div.....	3,224
		COCKE COUNTY	23,390	Burns-White Bluff div.....	4,169		
		Bridgeport div.....	2,455	Burns town ²¹	386	GRAINGER COUNTY	12,506
		Centerville div.....	2,609	White Bluff town.....	486	Bear Station div.....	2,861
		Costy div.....	1,635	Charlotte div.....	3,184	Blaine div.....	2,411
		Del Rio div.....	1,957	Charlotte town ²¹	551	Rutledge div.....	3,927
		Edgemont div.....	2,993	Dickson div.....	7,961	Rutledge town ²⁸	793
		Hartford div.....	2,827	Dickson town ²¹	5,028	Thorn Hill div.....	1,127
		Newport div.....	6,448	Tennessee city div.....	1,521	Washburn div.....	2,180
		Newport town ¹⁴	6,448	Varley div.....	2,404		
		Parrottsville div.....	2,466	Slayden town.....	101	GREENE COUNTY	42,163
		Parrottsville town.....	91	Vanleer town.....	234	Balleaton div.....	1,878
						Balleaton town.....	206
		COFFEE COUNTY	28,603			Greenville div.....	11,759
		Beech Grove div.....	1,274	DYER COUNTY	29,537	Greenville town ²⁹	11,759
		Hillsboro div.....	1,894	Dyersburg div.....	12,499	Greenville North div.....	3,181
		Manchester div.....	8,387	Dyersburg city ²²	12,499	Greenville West div.....	4,854
		Manchester city ¹⁵	3,930	Finley div.....	3,630	Jearoldstown div.....	2,389
		Summitville div.....	1,881	Fowlkes div.....	3,409	Mohawk div.....	2,448
		Tullahoma div.....	15,167	Millersfield div.....	1,319	Moshin div.....	3,183
		Tullahoma city (pt.) ¹⁵	12,092	Mississippi-Obton div.....	2,433	Rheatum-Chucky div.....	2,386
				Newbern div.....	4,595	Rheatum town.....	91
		CROCKETT COUNTY	14,594	Newbern town ²²	1,695	Southwest Nolichucky div.....	4,029
		Alamo div.....	3,809	Trimble town (pt.).....	566	Southwest Nolichucky div.....	2,125
		Alamo town ¹⁶	1,665	Ro Ellen div.....	1,652	Tusculum-Walkertown div.....	4,031
		Bells div.....	3,389			Tusculum city ²⁹	1,433
		Bells town.....	1,232	FAYETTE COUNTY	24,577		
		Friendship div.....	2,166	Braden div.....	2,916	GRUNDY COUNTY	11,512
		Friendship town.....	399	Fayette Corners div.....	1,729	Altamont div.....	2,702
		Gadsden div.....	2,020	La Grange div.....	1,784	Altamont town ³⁰	552
		Gadsden town.....	232	La Grange town ³³	217	Beecherbea Springs town ³⁰	577
		Maury City div.....	3,210	Macon div.....	2,748	Palmer div.....	3,839
		Maury City town ¹⁶	624	Macon town.....	368	Palmer town.....	1,069
				Oakland div.....	3,687	Pelham div.....	1,604
		CUMBERLAND COUNTY	19,135	Oakland town ³³	306	Tracy City div.....	3,867
		Crab Orchard div.....	3,211	Roseville div.....	3,777	Cadmont town ³⁰	458
		Crossville North div.....	4,020	Roseville town.....	183	Somersville div.....	7,936
		Crossville South div.....	7,062	Somersville town.....	1,820		
		Crossville town ¹⁷	4,668				
		Lantana div.....	2,032				
		Mayland-Pleasant Hill div.....	2,810				
		Pleasant Hill town.....	267				

See footnotes at end of table, pp. 16 and 17.

Table 7.—POPULATION OF COUNTIES, BY CENSUS COUNTY DIVISIONS: 1960—Con.
 ("U" denotes an unincorporated place. Total population of a place located in 2 or more census county divisions appears in table 8)

County and census county division	Population	County and census county division	Population	County and census county division	Population	County and census county division	Population
HAMBLETON COUNTY		HENDERSON COUNTY--Con.		KNOX COUNTY--Con.		MADISON COUNTY⁵³	
Alpha div.....	33,092	Serdis div.....	3,094	Norwood div.....	8,728	Bemis div.....	63,655
Morristown div.....	2,598	Sardis town.....	274	Powell Station div.....	6,841	Bemis (U).....	5,491
Morristown city ⁵¹	21,267	Scotts Hill town (pt.).....	143	Rooky Hill div.....	3,651	Huntersville div.....	3,127
Morristown Rural div.....	21,267	Wildersville-Burgerton div.....	3,360	Sevier Home div.....	3,327	Denmark town.....	4,554
Russellville div.....	5,994	HENRY COUNTY		Skaggs town div.....	3,274	Jackson city ⁵²	33,849
HAMILTON COUNTY		HICKMAN COUNTY		Third Creek div.....	7,267	Jackson Rural div.....	43,849
Boyce div.....	287,905	Centerville div.....	11,862	LAKE COUNTY		Jackson city ⁵²	4,400
Chattanooga div.....	2,849	Centerville town ⁵⁹	4,725	Ridgely div.....	9,572	Macon div.....	3,767
Chattanooga city ⁵²	130,506	Coble div.....	1,678	Ridgely town.....	4,456	Medon town.....	97
Ridgeside city ⁵²	130,009	Littleton div.....	2,631	Tiptonville div.....	1,464	Pinson div.....	2,486
East Ridge div.....	423	Lyles-Wrigley div.....	1,892	Tiptonville town.....	5,116	Pope div.....	4,130
East Ridge town.....	19,570	Only div.....	820	LAUDERDALE COUNTY		Adair town ⁵³	55
Lookout Mountain div.....	6,722	HOUSTON COUNTY		LAWRENCE COUNTY		Spring Creek-Beach Bluff div.....	3,087
Lookout Mountain town.....	1,817	East Erin div.....	4,794	Ashport div.....	21,844	MARSHALL COUNTY	
Tiptona (U).....	3,520	West Erin div.....	1,752	Gatus div.....	1,726	Jaeger div.....	21,036
Middle Valley div.....	6,990	Erin town ⁴⁰	3,042	Guten town ⁴⁵	2,191	Jaeger town ⁴⁶	4,594
Coltawah div.....	6,990	Tennessee Ridge town ⁴⁰	1,097	Halls div.....	291	Monteagle-South Pittsburg div.....	1,450
Red Bank-White Oak div.....	21,216	HUMPHREYS COUNTY		Halls town ⁴⁵	3,746	Orme town.....	7,562
Red Bank-White Oak city ⁵²	10,777	Bakerville div.....	11,511	Halls town ⁴⁵	1,890	Richard City town.....	171
Ryall Springs div.....	7,263	Bain Spring div.....	689	Heming div.....	2,918	South Pittsburg city ⁵⁴	234
Sale Creek div.....	2,934	McEwen div.....	1,018	Heming town.....	466	Whiteside div.....	1,683
Signal Mountain div.....	7,163	McEwen town ⁴¹	2,753	Ripley div.....	8,704	Whitwell city.....	7,222
Signal Mountain town ⁴²	3,413	Waverly div.....	7,991	Ripley town ⁴⁵	3,782	Whitwell city ⁴⁶	1,827
Snow Hill div.....	3,548	New Johnsonville city ⁴¹	559	Three Point div.....	2,599	MARSHALL COUNTY	
Soddy div.....	8,477	Waverly town ⁴¹	2,891	LAWRENCE COUNTY		MARSHALL COUNTY	
Daisy (U).....	1,503	JACKSON COUNTY		Doerfield div.....	28,049	Chapel Hill div.....	16,859
Soddy (U).....	2,206	Burrington div.....	4,233	Ethridge div.....	1,813	Chapel Hill town ⁴⁶	2,087
Summit Knobs div.....	12,220	Gainesboro div.....	1,609	Five Points div.....	3,154	Elk Ridge South div.....	630
HANCOCK COUNTY		Gainesboro town ⁴⁷	1,021	Iron City-St. Joseph div.....	1,833	Garnerville town.....	3,329
Big War Creek div.....	7,757	Granville div.....	1,780	St. Joseph city ⁴⁶	2,662	Petersburg town (pt.).....	314
Kyles Ford div.....	2,009	North of the River div.....	2,388	Lawrenceburg div.....	547	Lewisburg town (pt.).....	127
Powell Valley div.....	1,486	JEFFERSON COUNTY		Lawrenceburg city ⁴⁶	11,603	Lewisburg div.....	8,950
Sneedville div.....	1,276	Gueston Hill div.....	21,493	Lawrenceburg city ⁴⁶	8,043	Lewisburg town ⁵⁵	6,338
Sneedville town ⁵¹	3,086	Dundridge div.....	2,145	Lucama div.....	2,316	Rock Creek div.....	2,597
HARDEN COUNTY		Dundridge town.....	829	Loretto div.....	2,219	MAURY COUNTY	
Big War Creek div.....	7,757	Jefferson City town ⁴⁵	4,550	Loretto city ⁴⁶	929	Columbia div.....	41,689
Kyles Ford div.....	2,009	New Market div.....	3,091	Summertown div.....	2,169	Columbia city ⁵⁶	17,624
Powell Valley div.....	1,486	Strawberry Plains div.....	2,144	LEWIS COUNTY		Galleska div.....	17,624
Sneedville div.....	3,086	Talbot div.....	2,561	Hohenwald Northwest div.....	6,269	Fountain Heights div.....	1,476
Sneedville town ⁵¹	799	White Pine div.....	3,066	Hohenwald city ⁴⁷	3,603	Little High div.....	1,823
HARDEN COUNTY		White Pine town.....	1,035	Hohenwald Southeast div.....	2,194	Lower Rutherford Creek div.....	3,660
Bolivar div.....	21,517	JOHNSON COUNTY		Summertown div.....	2,666	Peuplar Top div.....	3,033
Bolivar town.....	9,138	Butler div.....	10,765	LINCOLN COUNTY		Spring Hill div.....	2,183
Hickory Valley town ⁵⁴	179	Mountain City div.....	3,747	Belleview div.....	23,829	Spring Hill town (pt.) ⁵⁶	2,573
Grand Junction div.....	2,668	Mountain City town.....	1,379	Boonhill div.....	2,957	Upper Big Bigly div.....	689
Grand Junction town.....	666	Newa div.....	1,846	Cash Point-Blanche div.....	1,665	Mount Pleasant town ⁵⁶	2,093
Saulsboro town.....	1,441	Shady Valley div.....	1,216	Fayetteville div.....	2,451	MEIGS COUNTY	
Hornsby div.....	1,780	Shoans div.....	2,290	Fayetteville town ⁴⁸	9,592	Big Spring East View div.....	5,160
Hornsby town.....	1,423	KNOX COUNTY		Fayetteville town ⁴⁸	6,804	Doctur div.....	3,152
Middleton div.....	3,301	Bearden div.....	250,523	Greenbuck div.....	2,630	Deatur town ⁴⁷	681
Middleton town ⁵⁴	461	Beverly Hills div.....	11,150	Greenbuck city ⁴⁹	285	Ten Mile div.....	1,591
Toone div.....	2,111	Blue Grass div.....	6,118	Lenoir City div.....	12,568	MONROE COUNTY	
Silerton town (pt.).....	81	Carter div.....	4,786	Lenoir city ⁴⁹	4,979	Columbia div.....	23,316
Toone town.....	202	Cedar Bluff div.....	2,305	Loudon div.....	6,076	Columbia city ⁵⁶	17,624
Whiteville div.....	3,162	Concord div.....	3,500	Loudon town.....	3,812	Galleska div.....	1,476
Whiteville town.....	759	Corryton div.....	1,590	Philadelphina div.....	1,883	Fountain Heights div.....	1,823
HARDIN COUNTY		Fountain City East div.....	4,251	MCNairy COUNTY		Spring Hill div.....	2,573
Morris Chapel div.....	17,697	Fountain City (U) (pt.).....	4,251	Greenbuck div.....	23,757	Spring Hill town (pt.) ⁵⁶	689
Nixon div.....	1,947	Fountain City West div.....	6,114	Greenbuck city ⁴⁹	285	Upper Big Bigly div.....	2,093
Olive Hill div.....	2,886	Fountain City (U) (pt.).....	6,114	Lenoir City div.....	12,568	Mount Pleasant town ⁵⁶	2,921
Pickwick div.....	2,509	Gibbs div.....	2,917	Cash Point-Blanche div.....	2,451	MEIGS COUNTY	
Pickwick town.....	1,988	Halls div.....	6,290	Fayetteville div.....	9,592	Big Spring East View div.....	5,160
Saltville div.....	1,297	Hardin Valley div.....	4,501	Fayetteville town ⁴⁸	6,804	Doctur div.....	3,152
Saltville town ⁵⁵	397	Hobbs Hills div.....	7,167	Greenbuck city ⁴⁹	285	Deatur town ⁴⁷	681
Savannah div.....	6,774	Inskip div.....	3,989	Lenoir City div.....	4,979	Ten Mile div.....	1,591
Savannah town ⁵⁵	6,315	John Sevier div.....	4,781	Loudon div.....	6,076	MONTGOMERY COUNTY	
HAWKINS COUNTY		Karns div.....	2,958	Loudon town.....	3,812	Madisonville div.....	55,645
Beech Creek div.....	40,428	Kimberlin Heights div.....	4,702	Philadelphina div.....	1,883	Madisonville town ⁵⁸	7,253
Balls Gap div.....	2,953	Knoxville div.....	113,827	MCNairy COUNTY		Sweetwater city ⁵⁸	4,145
Balls Gap town ¹⁶	4,154	Knoxville city.....	111,827	Greenbuck div.....	23,757	Tullahoma Plains town.....	2,191
Church Hill div.....	682	Lake Forest div.....	7,469	Lenoir City div.....	4,979	Tullahoma Plains town.....	784
Church Hill town ¹⁶	1,676	Loveland div.....	6,566	Lenoir city ⁴⁹	4,979	Vonora div.....	3,485
Edison div.....	686	Marblehead div.....	3,451	Loudon div.....	6,076	MOORE COUNTY	
Mooreburg div.....	1,100	Midway div.....	1,915	Philadelphina div.....	1,883	Madisonville div.....	3,454
Rogersville div.....	2,060	Mount Olive div.....	5,248	MCNairy COUNTY		Moore div.....	3,454
Rogersville town ¹⁶	8,251	KNOX COUNTY		Adamsville div.....	18,045	Lynchburg town.....	396
Rogersville town ¹⁶	4,141	Bearden div.....	250,523	Adamsville town.....	1,046	MORGAN COUNTY	
Surgoinville div.....	4,529	Beverly Hills div.....	11,150	Bethel Springs div.....	2,181	Coalfield div.....	14,204
Surgoinville town ¹⁶	4,141	Blue Grass div.....	6,118	Bethel Springs town.....	533	Lancing div.....	4,414
West Ridge div.....	4,755	Carter div.....	4,786	Flinger div.....	1,550	Oakdale div.....	2,650
HAYWOOD COUNTY		Cedar Bluff div.....	2,305	Michle div.....	2,274	Oakdale town.....	2,689
Brownsville div.....	73,363	Concord div.....	3,500	Ramer div.....	2,440	Sunbright div.....	470
Brownsville town.....	2,643	Corryton div.....	1,590	Ramer city ⁵¹	358	Warburg div.....	1,819
Hillville div.....	1,644	Fountain City East div.....	4,251	Selmer div.....	5,111	OBION COUNTY	
Holly Grove-Belle Egle div.....	2,846	Fountain City (U) (pt.).....	4,251	Selmer town ⁵¹	1,897	Dixie div.....	26,957
Lebanon div.....	3,209	Fountain City West div.....	6,114	Stantonville div.....	1,431	Ebridge-Cloverdale div.....	1,534
Nathush div.....	2,540	Gibbs div.....	2,917	Macon COUNTY		Hornbeak-Cloverdale div.....	2,392
Stanton div.....	3,252	Halls div.....	6,290	Lafayette div.....	12,197	Hornbeak town.....	307
Stanton town.....	498	Hardin Valley div.....	4,501	Lafayette city ⁵²	6,424	Samburg town.....	451
Woodland div.....	2,443	Hobbs Hills div.....	7,167	Red Boiling Springs div.....	3,664	OBION COUNTY	
HENDERSON COUNTY		Inskip div.....	3,989	Red Boiling Springs city ⁵²	597	Dixie div.....	26,957
Darden div.....	16,115	John Sevier div.....	4,781	Siloum div.....	2,099	Ebridge-Cloverdale div.....	1,534
Lexington div.....	2,101	Karns div.....	2,958	MCNairy COUNTY		Hornbeak-Cloverdale div.....	2,392
Lexington city ³⁷	3,943	Kimberlin Heights div.....	4,702	Adamsville div.....	18,045	Hornbeak town.....	307
Luray div.....	3,943	Knoxville div.....	113,827	Adamsville town.....	1,046	Samburg town.....	451
	3,612	Knoxville city.....	111,827	Bethel Springs div.....	2,181	OBION COUNTY	

¹The revised population total for Surgoinville is 1,132 and for Jackson, 34,376. The figures in the table resulted from omissions which were discovered too late for inclusion in the detailed distributions.
²The revised population total for Church Hill is 769. The figure in the table excludes population for an area misclassified as outside, rather than inside, the town limits.
³This error was discovered too late for correction in the detailed distributions.
 See other footnotes at end of table, p. 17.

Table 7.—POPULATION OF COUNTIES, BY CENSUS COUNTY DIVISIONS: 1960—Con.

["U" denotes an unincorporated place. Total population of a place located in 2 or more census county divisions appears in table 8]

County and census county division	Population	County and census county division	Population	County and census county division	Population	County and census county division	Population
OBION COUNTY--Con.		ROBERTSON COUNTY--Con.		SULLIVAN COUNTY		WARREN COUNTY--Con.	
Kenton-Mason Hall div.....	1,663	Greenbrier div.....	4,311	Avesa div.....	114,139	McMinnville div.....	12,313
Kenton town (pt.).....	523	Greenbrier town.....	1,238	Bloomingsdale div.....	5,039	McMinnville town.....	9,013
Trimble town (pt.).....	15	Ridgetop town (pt.) ⁶⁷	344	Blountville div.....	4,816	Morrison div.....	3,632
Lindenwood div.....	1,850	Orlinda div.....	2,146	Bluff City div.....	9,158	Morrison town.....	294
Obion-Troy div.....	3,352	Springfield div.....	11,969	Bluff City town.....	4,122	Viola town.....	206
Obion town.....	1,077	Springfield city ⁶⁹	9,221	Bristol div.....	948		
Troy town.....	587			Bristol city.....	17,582		
Rives div.....	2,013	RUTHERFORD COUNTY		Bristol city.....	17,582		
Rives town.....	291		52,368	East Kingsport div.....	9,046	WASHINGTON COUNTY	
South Fulton div.....	3,979	Almeville div.....	3,066	Lynn Gardens (U).....	3,201	Bethesda div.....	3,564
South Fulton city ⁶⁰	2,512	Christiana div.....	2,948	Morrison city (U) (pt.).....	661	Beoco div.....	4,623
Union City div.....	8,837	Eagleville div.....	2,353	Fordtown div.....	4,683	Johnson City div.....	29,892
Union City town ⁶⁰	8,837	Eagleville town.....	363	Colonial Heights (U).....	2,312	Johnson City ⁶¹	829,892
		Kittrell div.....	1,878	Holston Valley div.....	1,832	Johnson City North div.....	6,266
OVERTON COUNTY⁶¹		Lawsonas div.....	2,690	Indian Springs div.....	6,559	Johnson City Southeast (U).....	2,435
Allons div.....	14,661	Murfreesboro div.....	18,991	Kingsport div.....	26,314	Johnson City South div.....	6,422
Alpine div.....	1,917	Murfreesboro city ⁶²	18,991	Kingsport city ⁷²	26,314	Johnson City Junction (U).....	1,204
Crawford div.....	1,882	Murfreesboro East div.....	6,230	North Fork Holston div.....	7,469	Jonesboro div.....	4,258
Hillham div.....	1,413	Murfreesboro West div.....	1,333	Morrison city (U) (pt.).....	1,765	Jonesboro town.....	1,148
Hillham town.....	164	Smyrna div.....	10,879	West View Park (U).....	4,922	Sulphur Springs div.....	4,980
Livingston div.....	5,683	Smyrna town ⁶⁴	3,612	Piney Flats div.....	2,689	Telford div.....	3,277
Livingston town ⁶¹	2,817			Sullivan Gardens div.....	8,150		
Rickman div.....	2,227	SCOTT COUNTY		Long Island (U).....	1,925		
			15,413	Weaver div.....	6,710	WAYNE COUNTY	
		Huntville div.....	3,294			Clifton-Natural Bridge div.....	11,908
		Norma div.....	2,259	SUMNER COUNTY		Clifton City town.....	2,664
		Onelda div.....	4,438		36,217	Collinswood div.....	908
		Onelda town ⁶⁰	2,480	Bethpage div.....	1,326	Collinswood city.....	2,631
		Robbins div.....	3,090	Cautalin Springs div.....	1,187	Larkin-Cypress Inn div.....	396
		Winfield div.....	2,412	Gallatin div.....	13,816	Waynesboro div.....	2,777
				Gallatin city ⁷³	7,901	Waynesboro city.....	3,856
		SEQUATCHIE COUNTY		Hendersonville div.....	6,017		1,343
			3,915	Portland div.....	7,114	WEAVER COUNTY	
		Center Point div.....	1,561	Mitchellville town.....	184		24,277
		Dunlap div.....	4,394	Portland town ⁷⁴	2,474	Chestnut Glade-Lakeside div.....	1,900
		Dunlap city ⁶⁰	1,026	Westmoreland div.....	4,094	Dresden div.....	4,174
				Westmoreland town ⁷⁴	865	Dresden town.....	1,210
		SEVIER COUNTY		White House div.....	2,693	Gleason div.....	3,599
			24,291			Gleason town.....	900
		Beech Springs div.....	2,007	TIPTON COUNTY		Helenzle city (pt.).....	127
		Chilhowee div.....	2,468		28,564	Greenfield div.....	3,719
		Dunn Creek div.....	2,401	Atoka-Brighton div.....	4,680	Greenfield town.....	1,779
		Gatlinburg div.....	3,012	Atoka town.....	397	Martin div.....	7,498
		Gatlinburg city ⁷¹	1,764	Brighton town.....	652	Martin city.....	4,950
		Knob Creek div.....	3,014	Covington div.....	9,344	Palmerville div.....	1,498
		Mulligan div.....	2,467	Covington town ⁷⁵	9,298	Sharon div.....	2,239
		Sevierville div.....	6,640	Drummonds div.....	2,068	Sharon town.....	966
		Sevierville town ⁷¹	2,890	Garland div.....	2,204		
		Wear Valley div.....	2,242	Garland town.....	168	WHITE COUNTY	
				Mason div.....	2,697		15,577
		SHELBY COUNTY		Mason town.....	407	Bon De Croft div.....	2,093
			627,019	Murford div.....	4,961	Doyle div.....	2,108
		Arlington div.....	5,811	Murford town.....	1,014	Madonia div.....	2,444
		Arlington town ⁷²	620	Tabernacle div.....	2,610	Shady Grove div.....	2,168
		Bartlett div.....	6,826			Sparta div.....	6,764
		Bartlett town ⁷²	508	TROUSDALE COUNTY		Sparta town.....	4,310
		Capeville div.....	7,761		4,914		
		Collierville div.....	4,671	Hartsville div.....	4,914	WILLIAMSON COUNTY	
		Collierville town ⁷²	2,020	Hartsville city ⁷⁴	1,712		25,267
		Cordova div.....	4,905			Bethesda div.....	3,690
		Fisherville div.....	2,897	UNICOI COUNTY		Spring Hill town (pt.) ⁷⁵
		Germantown div.....	4,387		15,082	Benton div.....	2,255
		Germantown town ⁷²	1,104	Ervin div.....	8,184	Brentwood div.....	2,481
				Banner Hill (U).....	2,132	Fairview div.....	3,503
		Memphis div.....	497,524	Ervin town.....	3,210	Fairview city.....	1,017
		Memphis city ⁷²	497,524	Flag Pond div.....	2,915	Franklin div.....	19,971
		Millington div.....	23,882	Unicoi div.....	3,983	Franklin town ⁷³	6,977
		Millington town ⁷²	6,059			Nolanville div.....	2,387
		Raleigh div.....	8,457	UNION COUNTY			
		Rosemark div.....	2,465		8,498	WILSON COUNTY	
		Shelby Forest div.....	3,406	Luttrell div.....	3,486		27,668
		Whitehaven div.....	53,967	Maynardville div.....	3,731	Calix Bend div.....	1,657
		Whitehaven (U).....	13,894	Maynardville city ⁷⁴	620	Cedars div.....	3,201
				Sharps Chapel div.....	1,281	Lebanon div.....	10,512
		SMITH COUNTY				Lebanon city ⁷⁴	10,512
			12,059	VAN BUREN COUNTY		Martha-Laguardo div.....	3,059
		Forks of the River div.....	1,808		3,671	Mount Juliet div.....	4,548
		North Side div.....	5,398	Spencer div.....	870	Tuckers Crossroads div.....	3,114
		Carthage town.....	2,021	Spencer town.....		Watertown div.....	3,577
		South Side div.....	4,853			Watertown city ⁸⁴	919
		Gordonsville town.....	249	WARREN COUNTY			
					23,102		
		STEWART COUNTY		Campaign div.....	1,843		
			7,851	Centertown div.....	1,403		
		Cumberland City-Carlisle div.....	1,537	Centertown town ⁸⁰	169		
		Cumberland City town ⁷³	314	Dibrell div.....	3,140		
		Dover div.....	2,074	Irving College div.....	1,371		
		Dover town ⁷³	736				
		Indian Mound-Dumpus Mills div.....	3,919				
		Model div.....	721				

⁴The revised population for Johnson City is 31,187. The figure in the table resulted from an omission which was discovered too late for inclusion in the detailed distributions.

¹ ANDERSON.--Annexations to Clinton and Lake City towns. Oak Ridge city incorporated since 1950.
² BEDFORD.--Annexations to and detachments from Shelbyville town.
³ BENTON.--Annexation to Camden town.
⁴ BLOUNT.--Part of Blount County annexed to Knox County. Annexations to Alcoa, Maryville, and Townsend cities. Friendsville city incorporated since 1950.
⁵ BRADLEY.--Charleston town incorporated since 1950. Annexations to and detachment from Cleveland city.
⁶ CAMPBELL.--Annexations to Jelliso and La Follette cities.
⁷ GANNON.--Annexations to Woodbury town.
⁸ GARROLL.--Atwood town incorporated since 1950. Annexations to Bruceton, Hollow Rock, and Huntingdon towns. Annexation to and detachment from McMoresville town.

⁹ CARTER.--Annexation to Elizabethton city.
¹⁰ CHEATHAM.--Annexation to Ashland City town.
¹¹ CHESTER.--Evville town incorporated since 1950. Silurian town returned in Harde-man County only in 1950.
¹² CLAIBORNE.--Tapewell and New Tapewell towns incorporated since 1950.
¹³ CLAY.--Annexation to and detachments from Celina town. Dale Hollow town dis-incorporated since 1950.
¹⁴ COCKE.--Annexations to Newport town.
¹⁵ COFFEY.--Annexations to Manchester and Tullahoma cities. Manchester and Tulla-homa towns changed to cities since 1950.
¹⁶ CROCKETT.--Annexation to Alamo and Maury City towns.
¹⁷ CUMBERLAND.--Annexation to Crossville town.
¹⁸ DAVIDSON.--Detachments from Belle Meade city. Annexations to Berry Hill and Nashville cities. Dupontonia, Forest Hills, Goodlettsville, and Oak Hill cities in-corporated since 1950.

Table 7.—POPULATION OF COUNTIES, BY CENSUS COUNTY DIVISIONS: 1960—Con.

- ¹⁹ DECATUR.—Annexations to Decaturville and Scotts Hill towns.
²⁰ DE KALB.—Annexations to Smithville and Alexandria towns.
²¹ DICKSON.—Burns town incorporated since 1950. Annexations to Charlotte and Dickson towns.
²² DYER.—Annexations to Dyerburg city and Newbern town.
²³ FAYETTE.—Annexations to La Grange and Oakland towns.
²⁴ FENTRESS.—Jamestown town changed to city since 1950.
²⁵ FRANKLIN.—Annexations to Decherd and Winchester towns and Tullahoma city. Huntland town changed to city since 1950. Tullahoma city returned in Coffee County only in 1950.
²⁶ GIBSON.—Annexations to Bradford, Dyer, and Milan towns and Trenton city.
²⁷ GILES.—Annexations to Pilsbki city.
²⁸ GRAINGER.—Rutledge town incorporated since 1950.
²⁹ GREENE.—Annexations to Greeneville town, Tusculum city incorporated since 1950.
³⁰ GRUNDY.—Annexations to Altamont and Tracy City towns. Beerheba Springs and Coalmont towns incorporated since 1950.
³¹ HAMBLEN.—Annexations to Morristown city.
³² HAMILTON.—Annexations to Chattanooga and Ridgeside cities. Red Bank-White Oak city incorporated since 1950. Detachment from Signal Mountain town.
³³ HANCOCK.—Sneedville town incorporated since 1950.
³⁴ HARDEMAN.—County boundary between Hardeman County and Madison County adjusted by an act of Legislature. Hickory Valley town incorporated since 1950. Annexation to Middleton town.
³⁵ HARDIN.—Saltville town incorporated since 1950. Annexation to Savannah town.
³⁶ HAWKINS.—Bulls Gap and Church Hill towns incorporated since 1950. Annexation to Rogersville town. Sargolmsville town reactivated since 1950.
³⁷ HENDERSON.—Lexington town changed to city since 1950.
³⁸ HENRY.—Annexations to Paris city.
³⁹ HICKMAN.—Annexation to Centerville town.
⁴⁰ HOUSTON.—Annexation to Erin town. Tennessee Ridge town incorporated since 1950.
⁴¹ HUMPHREYS.—Annexations to McEwen and Waverly towns. New Johnsonville city incorporated since 1950.
⁴² JACKSON.—Annexation to Gainesboro town.
⁴³ JEFFERSON.—Annexation to Jefferson City town.
⁴⁴ KNOX.—Part of Blount County annexed to Knox County.
⁴⁵ LAUDERDALE.—Annexations to Gates, Halls, and Ripley towns.
⁴⁶ LAWRENCE.—Annexations to Lawrenceburg and Loreto cities. St. Joseph city incorporated since 1950.
⁴⁷ LEWIS.—Annexations to Heberwald city.
⁴⁸ LINCOLN.—Annexations to Fayetteville town.
⁴⁹ LOUDON.—Greenback city incorporated since 1950. Annexations to Lenoir city.
⁵⁰ McMINN.—Annexations to Athens city.
⁵¹ McNAIRY.—Enville town and Ramer city incorporated since 1950. Annexation to Selmer town.
⁵² MACON.—Annexation to Lafayette city. Red Boiling Springs city incorporated since 1950.
⁵³ MADISON.—County boundary between Madison and Hardeman County adjusted by an act of Legislature. Adair town incorporated since 1950. Annexations to Jackson city.
⁵⁴ MARION.—Jasper town and Whitwell city incorporated since 1950. Annexation to South Pittsburg city.
⁵⁵ MARSHALL.—Annexations to Lewisburg town.
⁵⁶ MAURY.—Annexations to Columbia city and Mount Pleasant and Spring Hill towns.
⁵⁷ MEGGS.—Annexation to Decatur town.
⁵⁸ MONROE.—Annexation to Madisonville town. Annexation to and detachment from Sweetwater city.
⁵⁹ MONTGOMERY.—Annexations to Clarksville city.
⁶⁰ OBION.—Annexations to South Fulton city and Union City town.
⁶¹ OVERTON.—Allons town disincorporated since 1950. Annexation to and detachment from Livingston town.
⁶² PERRY.—Annexations to Linden town. Lobelville city incorporated since 1950.
⁶³ POLK.—Benton town and Ducktown city incorporated since 1950.
⁶⁴ PUTNAM.—Annexations to Cookeville and Monterey towns.
⁶⁵ RHEA.—Annexations to Dayton city and Graysville and Spring City towns.
⁶⁶ ROANE.—Annexations to Harriman and Rockwood cities. Oak Ridge city incorporated since 1950.
⁶⁷ ROBERTSON.—Annexations to Springfield city and Ridgeway town.
⁶⁸ RUTHERFORD.—Annexations to Murfreesboro city and Smyrna town.
⁶⁹ SCOTT.—Oneda town returned in 1950 as a city. Annexations to Oneda town.
⁷⁰ SEQUATCHIE.—Annexations to Dunlap city.
⁷¹ SEVIER.—Annexations to Gatlinburg city and Sevierville town.
⁷² SHERIFF.—Annexations to Arlington, Bartlett, Collierville, Germantown, and Millington towns and Memphis city. Detachment from Collierville town.
⁷³ STEWART.—Cumberland City and Dover towns incorporated since 1950.
⁷⁴ SULLIVAN.—Annexations to Bristol and Kingsport cities.
⁷⁵ SUMNER.—Annexations to and detachment from Gallatin city. Annexation to Portland town. Westmoreland town incorporated since 1950.
⁷⁶ TIPTON.—Annexations to Covington town.
⁷⁷ TROUSDALE.—Annexation to Hartsville city.
⁷⁸ UNION.—Maynerdville city incorporated since 1950.
⁷⁹ VAN BUREN.—Annexation to Spencer town.
⁸⁰ WARREN.—Centertown town incorporated since 1950. Annexations to McMinnville town.
⁸¹ WASHINGTON.—Annexations to Johnson City.
⁸² WEAKLEY.—Annexations to Dresden, Glasgow, Greenfield, and Sharon towns and Martin city. Detachments from Dresden town and Martin city.
⁸³ WILLIAMSON.—Fairview city incorporated since 1950. Annexations to Franklin and Spring Hill towns.
⁸⁴ WILSON.—Annexations to Lebanon and Watertown cities.

Table 8.—POPULATION OF ALL INCORPORATED PLACES AND OF UNINCORPORATED PLACES OF 1,000 OR MORE: 1940 TO 1960

[“U” denotes an unincorporated place. Asterisk (*) denotes an incorporated place under 2,500 located in an urbanized area]

Place	County	1960	1950	1940	Place	County	1960	1950	1940
Adair	Madison	53	Charlotte	Dickson	551	478	470
Adamsville	McNairy	1,046	927	719	Chattanooga	Hamilton	130,009	131,041	128,163
Alamo	Crockett	1,665	1,501	1,137	Church Hill	Hawkins	468
Alcoa	Blount	6,395	6,355	5,131	Clarksville	Montgomery	23,021	16,266	11,831
Alexandria	De Kalb	599	372	388	Cleveland	Bradley	16,196	12,605	11,391
Algood	Putnam	886	729	609	Clifton City	Wayne	708	818	...
Altamont	Grundy	552	296	238	Glinco	Anderson	4,943	3,712	2,761
Ardmore*	Giles	195	197	...	Coalmont	Grundy	498
Arlington	Shelby	620	463	440	Collierville	Shelby	2,029	1,193	1,042
Ashland City	Cheatham	1,400	1,024	957	Gollinwood	Wayne	596	589	...
Athens	McMinn	12,103	8,618	6,930	Colonial Heights (U)	Sullivan	2,312
Atoka	Tipton	357	334	255	Columbia	Maury	17,624	10,911	10,579
Atwood	Carroll	461	Cookeville	Putnam	7,805	6,924	4,364
Auburntown	Cannon	256	273	...	Copperhill	Polk	631	924	1,005
Baileyton	Greene	206	224	229	Cornersville	Marshall	314	358	343
Barner Hill (U)	Union	2,132	2,873	...	Cottage Grove	Henry	130	126	172
Bartlett	Shelby	508	489	400	Covington	Tipton	5,298	4,379	3,513
Baxter	Putnam	853	861	576	Cowan	Franklin	1,979	1,835	1,461
Beerheba Springs	Grundy	577	Crossville	Cumberland	4,668	2,291	1,511
Bell Buckle	Bedford	318	341	355	Cumberland City	Stewart	314
Belle Meade	Davidson	3,082	2,821	2,061	Cumberland Gap	Claiborne	291	403	409
Bells	Crockett	1,232	1,225	1,054	Daisy (U)	Hamilton	1,508	1,336	...
Bemis (U)	Madison	3,127	3,248	...	Dandridge	Jefferson	829	690	488
Benton	Polk	638	Dayton	Rhea	3,500	3,191	1,870
Berry Hill*	Davidson	1,551	1,248	...	Decatur	Meigs	681	223	205
Bethel Springs	McNairy	533	623	560	Decaturville	Decatur	571	514	433
Big Sandy	Benton	492	621	601	Decherd	Franklin	1,704	1,435	868
Bluff City	Sullivan	948	1,074	700	Denmark	Madison	58	69	81
Bolivar	Hardeman	3,338	2,429	1,314	Dickson	Dickson	5,028	3,348	3,504
Bradford	Gibson	763	599	612	Doneason (U)	Davidson	17,195	1,765	...
Briceville (U)	Anderson	1,217	Dover	Stewart	736
Brighton	Tipton	692	306	299	Dowelltown	De Kalb	279	262	...
Bristol	Sullivan	17,582	16,771	14,004	Dresden	Weakley	1,510	1,509	1,115
Brownsville	Haywood	5,424	4,711	4,012	Ducktown	Polk	741
Bruceston	Carroll	1,158	1,204	1,003	Dunlap	Sequatchie	1,026	873	721
Bulls Gap	Hawkins	682	Dupontonia*	Davidson	1,896
Burns	Dickson	386	Dyer	Dyer	1,909	1,864	1,185
Byrdstown	Pickett	613	379	215	Dyersburg	Dyer	12,499	10,885	10,034
Camden	Benton	2,774	2,029	992	Eagleton Village (U)	Blount	5,068	378	...
Carthage	Smith	2,021	1,604	1,512	Eagleville	Rutherford	363
Celina	Clay	1,228	1,136	864	East Cleveland (U)	Bradley	1,452	1,667	...
Centertown	Warren	169	East Ridge	Hamilton	19,570	9,645	2,939
Centerville	Hickman	1,678	1,532	1,030	Elizabethton	Carter	10,896	10,754	8,516
Chapel Hill	Marshall	630	603	391	Elkton	Giles	199	168	...
Charleston	Bradley	764	Embreeville Junction (U)	Washington	1,204	1,273	...

The revised population total for Church Hill is 769. The figure in the table excludes population for an area misclassified as outside, rather than inside, the town limits. This error was discovered too late for correction in the detailed distributions.

¹ Population of Ardmore town, Ala.: 439 in 1960; 408 in 1950.

² Population of Bristol town, Va.: 17,144 in 1960; 15,954 in 1950; 9,768 in 1940.

Table 8.—POPULATION OF ALL INCORPORATED PLACES AND OF UNINCORPORATED PLACES OF 1,000 OR MORE: 1940 TO 1960—Con.

["U" denotes an unincorporated place. Asterisk (*) denotes an incorporated place under 2,500 located in an urbanized area]

Place	County	1960	1950	1940	Place	County	1960	1950	1940
Englewood	McMinn	1,574	1,545	1,342	Medina	Gibson	722	690	414
Enville	Chester	250	Medon	Madison	97	115	97
Erin	McNairy	1,097	858	905	Memphis	Shelby	4,975,524	3,960,000	2,922,942
Ervin	Houston	3,210	3,387	3,350	Middleton	Hardeman	461	362	430
Estill Springs	Unicoi	734	496	...	Milan	Gibson	5,208	4,938	3,035
Etowah	Franklin	3,223	3,261	3,362	Millington	Shelby	6,059	4,696	730
Fairview	McMinn	1,017	Mitchellville	Sumner	184	202	216
Fayetteville	Williamson	6,804	5,447	4,684	Monterey	Putnam	2,069	2,043	1,742
Forest Hills	Lincoln	2,101	Morrison	Warren	294	301	278
Fountain City (U)	Davidson	10,365	Morrison City (U)	Sullivan	2,426
Franklin	Knox	6,977	Morristown	Hamblen	21,267	13,019	8,050
Friendship	Williamson	399	5,475	4,120	Moscow	Fayette	368	394	309
Friendsville	Crockett	606	452	451	Mountain City	Johnson	1,379	1,405	1,021
Gadsden	Blount	222	Mount Pleasant	Maury	2,921	2,931	3,089
Gainesboro	Crockett	1,021	992	671	Munford	Tipton	1,014	976	407
Gallatin	Jackson	7,901	5,107	4,829	Murfreesboro	Rutherford	18,991	13,052	9,495
Garland	Sumner	168	197	160	Nashville	Davidson	170,874	174,307	167,402
Gates	Tipton	291	234	383	Newbern	Dyer	1,695	1,734	1,740
Gatlinburg	Lauderdale	1,764	1,301	402	New Johnsonville	Humphreys	559
Germanatown	Sevier	1,104	408	402	Newport	Cooke	6,448	3,892	3,575
Gibson	Shelby	297	308	284	New Providence (U)	Montgomery	4,451	1,825	...
Gleason	Gibson	900	883	883	New Tazewell	Clatsop	768
Goodlettsville	Weakley	3,163	Niota	McMinn	679	956	623
Gordonsville	Davidson	249	304	250	Normandy	Bedford	1,199	1,59	163
Grand Junction	Smith	446	477	560	Norris	Anderson	1,389	1,134	...
Greysville	Hardeman	838	820	846	Oakdale	Morgan	470	718	900
Greenback	Rhea	285	Oak Hill	Davidson	4,490
Greenbrier	Loudon	1,238	890	795	Oakland	Fayette	306	236	251
Greeneville	Robertson	11,759	8,721	6,784	Oak Ridge	Anderson	27,169
Greenfield	Greene	1,779	1,706	1,509	Obion	Roane	1,097	1,212	1,151
Halls	Weakley	1,890	1,808	1,511	Oliver Springs	Obion	1,163	1,089	855
Hampton (U)	Lauderdale	1,048	1,164	...	Oneida	Anderson	2,480	1,304	1,252
Harriman	Carter	5,931	6,389	5,620	Orme	Scott	171	230	277
Hartsville	Roane	1,712	1,130	1,095	Palmer	Marion	1,069	871	1,228
Henderson	Trousdale	2,691	2,532	1,771	Paris	Grundy	9,325	8,826	6,395
Henning	Chester	493	415	415	Parrottsville	Henry	91	115	99
Henry	Lauderdale	178	200	232	Parsons	Deatur	1,859	1,640	1,079
Hickory Valley	Henry	179	Petersburg	Lincoln	423	497	581
Hilham	Hardeman	164	177	254	Pikeville	Marshall	951	882	759
Hohenwald	Overton	2,194	1,703	1,086	Plainfield (U)	Bledsoe	2,127
Hollow Rock	Lewis	568	397	422	Plainfield (U)	Blount	2,127
Hornbeak	Carrroll	307	309	382	Pleasant Hill	Cumberland	267	152	178
Hornstby	Obion	228	280	207	Portland	Sumner	2,424	1,660	1,212
Humboldt	Hardeman	8,482	7,426	5,160	Providence (U)	Davidson	3,830
Huntingdon	Gibson	2,119	2,043	1,432	Pulaski	Giles	6,616	5,762	5,314
Huntland	Carrroll	500	285	303	Puryear	Henry	408	430	368
Inglewood (U)	Franklin	26,527	Ramer	McNairy	358
Jackson	Davidson	433,849	30,207	24,332	Red Bank-White Oak	Hamilton	10,777
Jamestown	Madison	1,727	2,115	1,230	Red Boiling Springs	Macon	597
Jasper	Fentress	1,450	Rheatsville	Greene	91	107	97
Jefferson City	Marion	4,550	3,633	2,576	Richard City	Marion	224	300	1,008
Jellico	Jefferson	2,210	1,556	1,581	Ridgely	Lake	1,464	1,504	1,068
Johnson City	Campbell	429,892	27,864	25,332	Ridgecreek	Hamilton	448	337	443
Johnson City Southeast (U)	Washington	2,435	Ridgetop	Davidson	372	354	351
Jonestown	Washington	1,148	1,126	976	Ripley	Robertson	3,782	3,318	2,784
Kenton	Gibson	1,095	899	809	Rives	Obion	291	413	481
Kingsport	Obion	26,314	19,571	14,404	Rockwood	Roane	5,345	4,272	3,981
Kingston	Sullivan	2,010	1,627	880	Rogersville	Hawkins	3,121	2,545	2,018
Knoxville	Roane	111,827	124,769	111,580	Rossville	Fayette	183	175	190
Lafayette	Knox	1,590	1,195	...	Rutherford	Gibson	983	994	771
LaFollette	Macon	6,204	5,797	4,010	Rutledge	Grainger	793
La Grange	Campbell	217	241	243	St. Joseph	Lawrence	547
Lake City	Fayette	1,914	1,827	1,520	Saltville	Hardin	397
Lawrenceburg	Anderson	8,042	5,442	3,807	Samburg	Obion	451	378	...
Lebanon	Lawrence	10,512	7,913	5,950	Sardis	Henderson	274	299	...
Lenoir City	Wilson	4,979	5,159	4,373	Saulsbury	Hardeman	141	143	202
Lewisburg	Loudon	6,338	5,164	3,582	Savannah	Hardin	4,315	1,698	1,504
Lexington	Marshall	3,943	3,566	2,526	Scotts Hill	Deatur	298	299	...
Liberty	Henderson	293	314	641	Selmer	Henderson	1,897	1,759	957
Linden	De Kalb	1,086	854	1,527	Sevierville	McNairy	2,890	1,620	1,161
Livingston	Perry	2,817	2,082	1,527	Sewanee (U)	Sevier	1,464	1,407	...
Lobelville	Franklin	449	Sharon	Franklin	966	880	586
Long Island (U)	Sullivan	1,925	2,147	1,545	Shelbyville	Bedford	10,466	9,456	6,537
Lookout Mountain*	Hamilton	1,817	1,675	1,345	Signal Mountain	Hamilton	3,413	1,786	1,308
Loretto	Lawrence	929	706	390	Silerton	Choster	84	121	291
Loudon	Lawrence	3,812	3,567	3,017	Slayden	Hardeman	101	90	164
Lynchburg	Loudon	396	401	617	Smithville	Dickson	2,348	1,558	919
Lynn Gardens (U)	Moore	5,261	356	374	Smyrna	De Kalb	3,612	1,544	493
Lynnville	Sullivan	362	374	799	Sneedville	Rutherford	799
McEwen	Giles	979	710	412	Boddy (U)	Hancock	2,206	2,157	...
McKenzie	Humphreys	3,780	3,774	2,019	Somerville	Fayette	1,820	1,760	1,570
McLemoresville	Carrroll	285	242	...	South Cloverland (U)	Bradley	1,512
McMinnville	Weakley	9,013	7,577	4,649	South Clinton (U)	Anderson	1,356
Madison (U)	Carrroll	13,583	South Fulton (U)	Obion	2,512	...	2,050
Madisonville	Warren	1,812	1,487	965	South Harriman (U)	Roane	2,884	2,761	...
Manchester	Davidson	3,930	2,341	1,715	South Pittsburg	Marion	4,130	2,573	2,285
Martin	Monroe	4,750	4,082	3,587	Sparta	White	4,510	4,299	2,506
Maryville	Coffee	10,348	7,742	5,609	Spencer	Van Buren	870	721	508
Mason	Weakley	407	448	412	Spring City	Rhea	1,800	1,725	1,569
Maury City	Blount	624	553	...					
Maynardville	Tipton	620					

*The revised population total for Jackson is 34,376 and for Johnson City, 31,187. The figures in the table resulted from omissions which were discovered too late for inclusion in the detailed distributions.

Table 8.—POPULATION OF ALL INCORPORATED PLACES AND OF UNINCORPORATED PLACES OF 1,000 OR MORE: 1940 TO 1960—Con.

["U" denotes an unincorporated place. Asterisk (*) denotes an incorporated place under 2,500 located in an urbanized area]

Place	County	1960	1950	1940	Place	County	1960	1950	1940
Springfield.....	Robertson.....	9,221	6,506	6,668	Tusculum.....	Greene.....	1,433
Spring Hill.....	Maury.....	689	541	543	Union City.....	Obion.....	8,837	7,665	7,256
Stanton.....	Williamson.....	458	503	500	Van Lear.....	Dickson.....	234	243	206
Surgoinsville.....	Haywood.....	4914	Viola.....	Warren.....	206	223	240
Sweetwater.....	Hawkins.....	4,145	4,199	2,593	Wartrace.....	Bedford.....	545	545	552
Tagevill.....	Monroe.....	1,264	Watertown.....	Wilson.....	919	913	908
Tellico Plains.....	Claiborne.....	794	833	899	Waverly.....	Humphreys.....	2,391	1,892	1,318
Tennessee Ridge.....	Monroe.....	324	Waynesboro.....	Wayne.....	1,343	1,147	768
Tiptona (U).....	Houston.....	3,320	Westmoreland.....	Sumner.....	865
Tiptonville.....	Hamilton.....	2,068	1,953	1,503	West View Park (U).....	Sullivan.....	4,722
Toone.....	Lake.....	202	231	305	White Bluff.....	Dickson.....	436	506	522
Townsend.....	Hardeman.....	283	328	378	Whitehaven (U).....	Shelby.....	13,394	1,311	...
Tracy City.....	Blount.....	1,577	1,414	...	White Pine.....	Jefferson.....	1,035	930	497
Trenton.....	Grundy.....	4,225	3,868	3,400	Whiteville.....	Hardeman.....	757	794	796
Trezevant.....	Gibson.....	944	765	527	Whitwell.....	Marion.....	1,859
Trimble.....	Carroll.....	581	674	763	Winchester.....	Franklin.....	4,760	3,974	2,760
Troy.....	Dyer.....	587	593	513	Woodbine-Rudnor-Glencliff (U).....	Davidson.....	14,485
Tullahoma.....	Obion.....	12,342	7,562	4,569	Woodbury.....	Cannon.....	1,562	1,000	663
	Coffee.....				Woodmont-Green Hills-Glenadale (U).....	Davidson.....	23,161
	Franklin.....								

The revised population total for Surgoinsville is 1,132. The figure in the table resulted from an omission which was discovered too late for inclusion in the detailed distributions.

Table 9.—1960 POPULATION OF AREAS ANNEXED BETWEEN 1950 AND 1960 BY INCORPORATED PLACES HAVING 2,500 INHABITANTS OR MORE IN 1950

[Minus sign (-) denotes decrease]

Incorporated place	1960 population			1950 population total	Increase, 1950 to 1960, in 1950 area	Incorporated place	1960 population			1950 population total	Increase, 1950 to 1960, in 1950 area
	Total	In 1950 area	In annexed area				Total	In 1950 area	In annexed area		
Alcoa.....	6,395	6,307	88	6,355	-48	Lenoir City.....	4,979	4,001	978	5,159	-1,180
Athens.....	12,193	9,524	2,669	8,618	906	Leedsburg.....	6,338	4,925	1,413	5,164	-139
Bristol.....	17,822	16,290	1,532	16,771	-481	Madisonville.....	9,013	8,001	1,012	7,577	434
Chattanooga.....	130,609	120,576	9,433	131,041	-10,465	Marlin.....	4,780	4,105	675	4,082	70
Clarksville.....	22,021	17,054	4,167	16,246	1,608	Maryville.....	10,348	7,129	3,219	7,742	-613
Cleveland.....	16,196	12,491	3,705	12,605	-114	Memphis.....	497,524	428,429	69,095	296,000	201,429
Clinton.....	4,943	3,978	965	3,712	266	Millin.....	5,208	4,510	698	4,938	-428
Columbia.....	17,624	9,629	7,995	10,911	-1,282	Millington.....	6,059	6,059	...	6,096	1,303
Cookeville.....	7,805	7,267	538	6,924	343	Morristown.....	21,267	15,434	5,833	13,019	2,415
Covington.....	5,298	4,728	570	4,379	349	Mount Pleasant.....	5,921	3,695	2,226	3,931	-246
Dayton.....	3,500	3,284	216	3,191	93	Marion.....	18,991	14,293	4,698	13,050	1,761
Dickson.....	5,028	3,260	1,768	3,348	-88	Madisonville.....	179,874	164,997	14,877	174,367	-10,710
Dyersburg.....	12,499	10,672	1,827	10,885	-213	Hesport.....	6,468	4,703	1,765	4,892	811
Elizabethton.....	10,496	10,629	267	10,754	-125	Paris.....	9,325	8,689	636	8,826	-137
Fayetteville.....	6,804	5,895	909	5,447	448	Tusculum.....	6,616	6,032	584	5,762	270
Franklin.....	6,977	6,514	463	5,475	1,039	Ripley.....	1,732	1,100	632	1,318	-218
Gallatin.....	7,901	4,937	2,964	5,107	-170	Rockwood.....	5,345	4,543	802	4,272	271
Greeneville.....	11,759	9,410	2,349	8,721	689	Rogersville.....	3,121	2,651	470	2,545	106
Harriman.....	5,931	5,922	9	6,389	-467	Shelbyville.....	10,466	9,359	1,107	9,456	-97
Jackson.....	433,349	27,527	6,322	30,207	-2,660	South Pittsburg.....	4,130	2,760	1,370	2,573	187
Jefferson City.....	4,580	4,398	182	3,643	765	Springfield.....	9,221	6,064	3,157	6,506	-442
Johnson City.....	429,892	29,897	4,045	27,864	-2,017	Sweetwater.....	4,145	4,065	80	4,199	-134
Kingsport.....	26,314	20,494	5,820	19,571	923	Trenton.....	4,225	3,772	453	3,868	-96
La Follette.....	6,334	5,886	318	5,797	89	Tullahoma.....	12,342	8,024	4,318	7,562	1,262
Lawrenceburg.....	3,042	6,402	1,640	5,442	960	Union City.....	8,837	8,022	869	7,665	363
Lebanon.....	10,512	8,610	1,902	7,913	697	Winchester.....	4,760	4,307	453	3,974	333

The revised population total for Jackson is 34,376 and for Johnson City, 31,187. The figures in the table resulted from omissions which were discovered too late for inclusion in the detailed distributions. In Jackson, 312 of the difference occurred in the area that constituted the city in 1950 and 215 in the area annexed since 1950. In Johnson City, the omission occurred in the area that constituted the city in 1950.

Table 10.—POPULATION OF URBANIZED AREAS: 1960 AND 1950—Con.

Area	1960	1950	Area	1960	1950
CHATTANOOGA (TENN.-GA.) URBANIZED AREA			MEMPHIS (TENN.) URBANIZED AREA		
The area.....	205,143	167,764	The area.....	544,505	406,034
Chattanooga city.....	130,009	131,041	Memphis city.....	497,524	396,000
Outside central city.....	75,134	36,723	Outside central city.....	46,981	10,034
The area includes the following census county divisions and parts of census county divisions:			The area includes the following census county divisions and parts of census county divisions:		
In Tennessee.....			In Tennessee.....		
Hamilton County (part).....	184,844	157,862	Shelby County (part).....	544,505	406,034
Boyce division (part).....	2,736	...	Capeville division (part).....	356	...
Chattanooga division.....	130,506	...	Germantown division (part).....	583	...
Chattanooga city.....	130,009	131,041	Memphis division.....	497,524	396,000
Ridgeside city.....	448	337	Memphis city.....	497,524	396,000
East Ridge division.....	19,570	...	Raleigh division (part).....	2,583	...
East Ridge town.....	19,570	9,645	Whitehaven division (part).....	43,459	...
Lookout Mountain division (part).....	2,065	...	Whitehaven (U).....	13,894	(³)
Lookout Mountain town.....	1,817	1,675	NASHVILLE (TENN.) URBANIZED AREA		
Middle Valley division (part).....	2,042	...	The area.....	346,729	258,887
Red Bank-White Oak division (part).....	19,801	...	Nashville city.....	170,874	174,307
Red Bank-White Oak city.....	10,777	(²)	Outside central city.....	175,855	84,580
Ryall Springs division (part).....	1,378	...	The area includes the following census county divisions and parts of census county divisions:		
Signal Mountain division (part).....	3,413	(³)	Davidson County (part).....	346,729	1258,887
Signal Mountain town.....	3,413	(³)	Airport division (part).....	12,096	...
Summit Knobs division (part).....	3,333	...	Donelson (U) (part).....	814	(³)
In Georgia.....			In Georgia.....		
Catoosa County (part).....	6,931	2,248	Bordeaux division (part).....	4,236	...
Fort Oglethorpe-Westside division (part).....	2,687	(³)	Crieve Hall division (part).....	3,022	...
Fort Oglethorpe town (part).....	2,192	(³)	Donelson division (part).....	16,381	(³)
Lakeview division (part).....	4,244	...	Donelson (U) (part).....	16,381	(³)
Walker County (part).....	11,368	7,654	Early division.....	4,617	...
Beverly Hills division (part).....	6,871	...	Forest Hills-Oak Hill division (part).....	3,492	...
Fort Oglethorpe town (part).....	59	(³)	Oak Hill city.....	4,490	(³)
Chattanooga Valley division (part).....	1,272	...	Woodmont-Green Hills-Glendale (U) (part).....	1,002	(³)
Fairyland division (part).....	560	...	Goodlettsville division.....	3,163	(³)
Roseville division.....	4,665	...	Goodlettsville city.....	3,163	(³)
Roseville city.....	4,665	3,892	Harpeth River division (part).....	25	...
KNOXVILLE (TENN.) URBANIZED AREA			NASHVILLE (TENN.) URBANIZED AREA		
The area.....	172,734	148,166	The area.....	346,729	258,887
Knoxville city.....	111,827	124,769	Nashville city.....	170,874	174,307
Outside central city.....	60,907	23,397	Nashville South division.....	27,262	...
The area includes the following census county divisions and parts of census county divisions:			The area includes the following census county divisions and parts of census county divisions:		
Knox County (part).....	172,734	148,166	Belle Meade city.....	3,082	2,831
Bearden division (part).....	10,690	...	Woodmont-Green Hills-Glendale (U) (part).....	22,159	(³)
Beverly Hills division (part).....	5,016	...	Nashville Southeast division.....	21,481	...
Fountain City East division.....	4,251	...	Berry Hill city.....	1,551	1,248
Fountain City (U) (part).....	4,251	(³)	Woodbine-Radnor-Glencliff (U).....	14,485	(³)
Fountain City West division.....	6,114	...	Old Hickory division (part).....	7,123	...
Fountain City (U) (part).....	6,114	(³)	DuPontonia city.....	1,896	(³)
Holston Hills division (part).....	5,376	...	Richland division (part).....	5,125	...
Inskip division (part).....	3,704	...	West Meade-Hillwood division (part).....	9,788	...
Knoxville division.....	111,827	...	NASHVILLE (TENN.) URBANIZED AREA		
Knoxville city.....	111,827	124,769	The area.....	346,729	258,887
Lake Forest division (part).....	5,853	...	Nashville city.....	170,874	174,307
Loveland division (part).....	5,399	...	Nashville South division.....	27,262	...
Mount Olive division (part).....	1,309	...	Belle Meade city.....	3,082	2,831
Norwood division (part).....	7,480	...	Woodmont-Green Hills-Glendale (U) (part).....	22,159	(³)
Rocky Hill division (part).....	1,804	...	Nashville Southeast division.....	21,481	...
Third Creek division (part).....	3,511	...	Berry Hill city.....	1,551	1,248
			Woodbine-Radnor-Glencliff (U).....	14,485	(³)
			Old Hickory division (part).....	7,123	...
			DuPontonia city.....	1,896	(³)
			Richland division (part).....	5,125	...
			West Meade-Hillwood division (part).....	9,788	...

¹ County returned in 1950 by civil districts; data by census county divisions not available.

² Incorporated since 1950.

³ Not in area in 1950.

⁴ Counties in Georgia returned in 1950 by militia districts; data by census county divisions not available.

⁵ There were no unincorporated places delineated for urbanized areas for the 1950 Census.

Table 11.—POPULATION OF STANDARD METROPOLITAN STATISTICAL AREAS: 1960 AND 1950

[Data relate to areas as defined for 1960. Minus sign (-) denotes decrease]

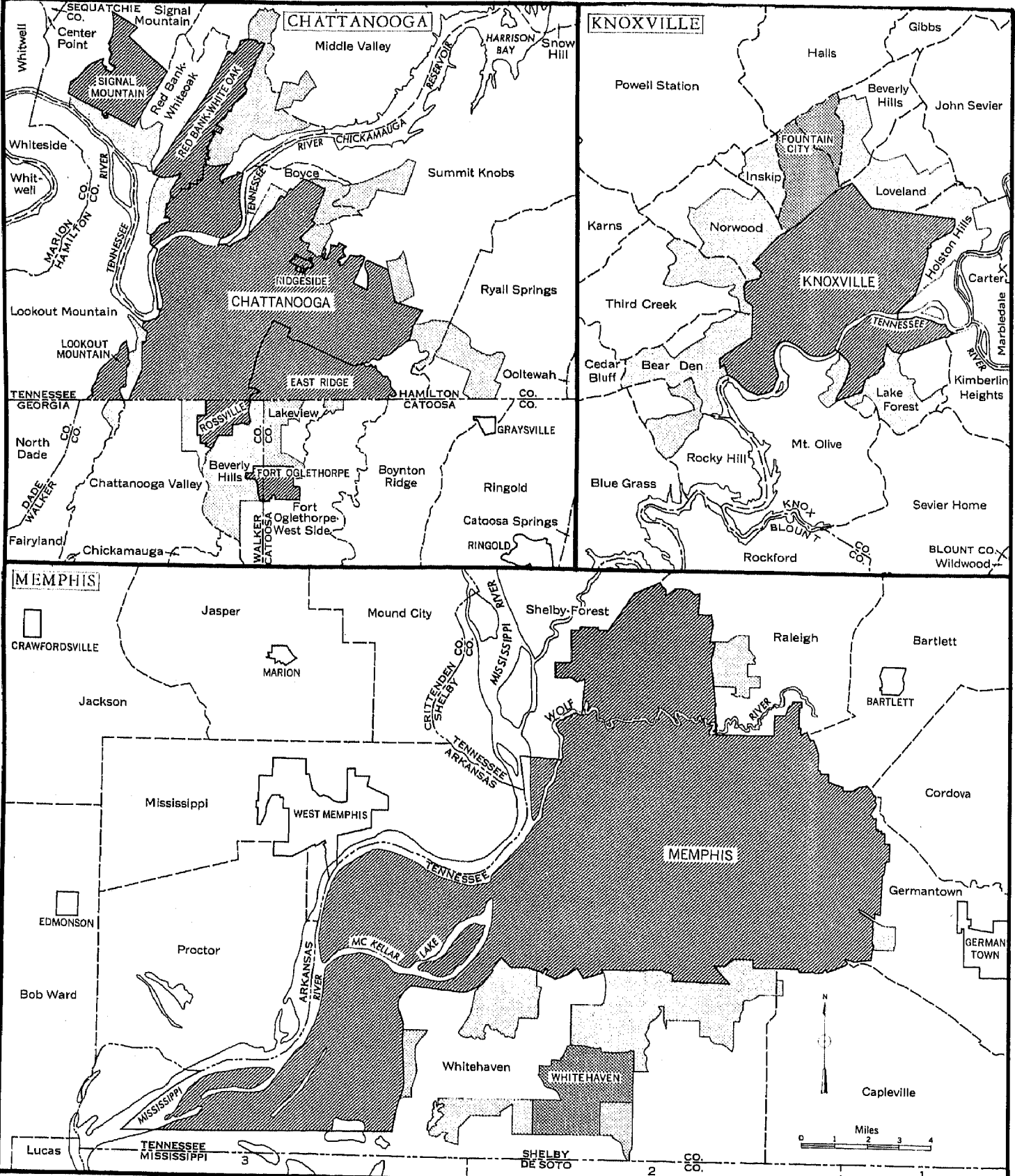
Standard metropolitan statistical area, central city, and other component areas	1960	1950	Increase		Standard metropolitan statistical area, central city, and other component areas	1960	1950	Increase	
			Number	Percent				Number	Percent
CHATTANOOGA, TENN.-GA.					MEMPHIS, TENN. (Shelby County)				
Total.....	283,169	246,453	36,716	14.9	Total.....	627,019	482,393	144,626	30.0
Chattanooga city.....	130,009	131,041	-1,032	-0.8	Memphis city.....	497,524	396,000	101,524	25.6
Outside central city.....	153,160	115,412	37,748	32.7	Outside central city.....	129,495	86,393	43,102	49.9
Hamilton County, Tenn.....	237,905	208,255	29,650	14.2	NASHVILLE, TENN. (Davidson County)				
Walker County, Ga.....	45,264	38,198	7,066	18.5	Total.....	399,743	321,758	77,985	24.2
KNOXVILLE, TENN.					NASHVILLE, TENN. (Davidson County)				
Total.....	368,080	337,105	30,975	9.2	Total.....	399,743	321,758	77,985	24.2
Knoxville city.....	111,827	124,769	-12,942	-10.4	Nashville city.....	170,874	174,307	-3,433	-2.0
Outside central city.....	256,253	212,336	43,917	20.7	Outside central city.....	228,869	147,451	81,418	55.2
Anderson County.....	60,032	59,407	625	1.1					
Blount County.....	57,525	54,691	2,834	5.2					
Knox County.....	250,523	223,007	27,516	12.3					

Table 12.—POPULATION OF THE STATE AND OF STANDARD METROPOLITAN STATISTICAL AREAS, BY TYPE OF RESIDENCE: 1960

Metropolitan-nonmetropolitan residence	Total	Urban			Rural		
		Total	Central city or cities	Other urban territory	Total	Places of 1,000 to 2,500	Other rural territory
The State.....	3,567,089	1,864,828	910,234	954,594	1,702,261	123,698	1,578,603
In standard metropolitan statistical areas.....	1,632,747	1,316,099	910,234	405,865	316,648	17,278	299,370
Chattanooga, Tenn.-Ga.....	1,237,905	1,188,364	130,009	58,355	49,541	3,714	45,827
Knoxville, Tenn.....	368,080	226,612	111,827	114,785	141,468	8,339	133,129
Memphis, Tenn.....	627,019	550,564	497,524	53,040	76,455	3,124	73,331
Nashville, Tenn.....	399,743	350,559	170,874	179,685	49,184	2,101	47,083
Not in standard metropolitan statistical areas.....	1,934,342	548,729	...	548,729	1,385,613	106,380	1,279,233

¹ Part in State only; for entire area see table 11.

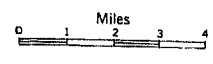
URBANIZED AREAS—TENNESSEE



- COMPONENTS OF URBANIZED AREA**
- Incorporated Places
 - Unincorporated Urban Places
 - Other Unincorporated Area

- BOUNDARY SYMBOLS**
- State Line
 - County Line
 - Minor Civil or Census County Division Line

Maps showing boundaries in detail are available at cost on request to the Bureau of the Census.



Number of Inhabitants
NASHVILLE URBANIZED AREA

