A UNITED STATES
DEPARTMENT OF
COMMERCE
PUBLICATION

PHC(1)–113

Census Tracts

LIMA, OHIO
STANDARD METROPOLITAN STATISTICAL AREA



U.S. DEPARTMENT
OF COMMERCE
Social and Economic
Statistics Administration
BUREAU OF
THE CENSUS

U. S. DEPARTMENT OF COMMERCE

Peter G. Peterson, Secretary
James T. Lynn, Under Secretary
Harold C. Passer, Assistant Secretary for Economic Affairs and Administrator,

Social and Economic Statistics Administration

BUREAU OF THE CENSUS

George Hay Brown, Director
Robert L. Hagan, Acting Deputy Director
Conrad Taeuber, Associate Director
Daniel B. Levine, Acting Deputy Associate Director
David L. Kaplan, 1970 Census Coordinator

POPULATION DIVISION

Herman P. Miller, Chief

HOUSING DIVISION

Arthur F. Young, Chief

ACKNOWLEDGMENTS—Many persons participated in the various activities of the 1970 census. Primary direction of the program was performed by **Conrad Taeuber**, Associate Director for Demographic Fields, assisted by **David L. Kaplan**, 1970 Census Coordinator, and in conjunction with **Joseph F. Daly**, then Associate Director for Research and Methodology, **William I. Merkin**, Associate Director for Administration, and **Paul R. Squires**, Associate Director for Data Collection and Statistical Processing.

The population section of this report was planned and written under the supervision of **Herman P. Miller**, Chief, Population Division, and **Paul C. Glick**, **Henry D. Sheldon**, and **Murray S. Weitzman**, Assistant Division Chiefs, with the assistance of **Elizabeth A. Larmon** and **Ruth H. Mills**. The following Branch Chiefs were responsible for the material on the indicated fields of specialization: Ethnic Statistics—**Tobia Bressler**; Demographic Statistics—**Charles P. Brinkman**; Fertility Statistics—**Wilson H. Grabill**; Economic Statistics—**Stanley Greene**; Marriage and Family Statistics—**Robert O. Grymes**; Educational and Social Stratification—**Charles E. Johnson, Jr.**; Consumer Income Statistics—**Mitsuo Ono**; Poverty Statistics—**Arno I. Winard**. Important contributions to the processing and review of the data were made by **Aaron O. Handler**, **Kristin A. Hansen**, and **Rockwell Livingston**.

The housing section of this report was planned and written under the supervision of **Arthur F. Young**, Chief, Housing Division, by **Aaron Josowitz**, Assistant Division Chief, **Nathan Krevor**, Chief, Coordination and Research Branch, and **Paul F. Coe**. Important contributions to the processing and review of the data were made by **Peter J. Fronczek**.

The procedures for sample selection, sample weighting, and computation of sampling variances were developed in the Statistical Methods Division, under the supervision of **Joseph Waksberg**, Chief, and **Morton Boisen** and **Robert H. Hanson**, Assistant Division Chiefs, assisted by **William T. Alsbrooks**, **Peter A. Bounpane**, **Barbara A. Boyes**, and **Carlton W. Pruden**.

Geographic plans and procedures were developed in the Geography Division under the supervision of **William T. Fay**, then Chief, and **Robert C. Klove** and **Gerald J. Post**, Assistant Division Chiefs.

Data collection activities were administered by the Field Division, **Jefferson D. McPike**, then Chief, and **Richard C. Burt** and **Dean H. Weber**, Assistant Division Chiefs, with the assistance of the directors of the Bureau's data collection centers.

Systems and processing procedures were developed under the direction of **Morris Gorinson**, Assistant Division Chief, Census Planning Division. **Florence Wright**, assisted by **John F. Powell**, **Orville M. Slye**, and **Erne Wilkins**, was responsible for the clerical procedures, and **Roger O. Lepage**, assisted by **John Murphy, Jr.**, **Margaret P. Brooks**, and **Howard R. Dennis**, was responsible for the computer programming. **Donald R. Dalzell** was responsible for the computer procedures and programs used for the electronic preparation of the tables in this report.

The manual processing and microfilming of the questionnaires and the review of tabulation controls were performed in the Jeffersonville Census Operations Division, under the direction of **Joseph F. Arbena**, then Chief, and **Robert L. Hagan**, then Population and Housing Census Operations Manager, with the assistance of **Rex L. Pullin**. The manual coding operations were supervised by **John C. Campbell**, assisted by **Herbert J. Hough**, **Joe D. Kolb**, and **Leo C. Schilling**. **William L. Pangburn**, supervised the microfilming operation. **Dan N. Harding**, assisted by **Nora H. Shouse**, was responsible for the tabulation review work.

FOSDIC and computer processing were performed in the Computer Facilities Division under the supervision of **James R. Pepal**, Chief, and **E. Richard Bourdon** and **James W. Shores**, Assistant Division Chiefs. Development of the FOSDIC equipment was directed by **William M. Gaines**, Assistant Division Chief, and **McRae Anderson**. Development of the automatic microfilming equipment was directed by **Anthony A. Berlinsky**.

Publications planning, editing, and printing were performed in the Administrative and Publications Services Division, **Cecil B. Matthews**, Chief, under the direction of **Raymond J. Koski**, Assistant Division Chief, and **Gerald A. Mann**.

Important contributions were made by **Robert B. Voight** and **Sherry L. Courtland** in the planning and coordination of the 1970 census program; and by **John W. H. Spencer**, **Sol Dolleck**, and **M. Douglas Fahey** in the systems design and operations for processing the census data.

Library of Congress Card No. 73-186611

SUGGESTED CITATION

U.S. Bureau of the Census
Census of Population and Housing: 1970
CENSUS TRACTS
Final Report PHC(1)-113 Lima, Ohio SMSA

U.S. Government Printing Office
Washington, D.C. 1972

For sale by the
Superintendent of Documents
U.S. Government Printing Office
Washington, D.C. 20402, or any
Department of Commerce Field Office.

Price 60 cents

PHC(1)–113

1970 CENSUS OF POPULATION AND HOUSING

Census Tracts

LIMA, OHIO

STANDARD METROPOLITAN STATISTICAL AREA

Issued April 1972

CONTENTS

	page
List of PHC(1) Census Tract Reports	II
Introduction	IV
Comparability of Census Tracts, 1960-1970	VII
Appendix A, Area Classifications	App-1
Appendix B, Definitions and Explanations of Subject Characteristics	App-3
Appendix C, Accuracy of the Data	App-13
Appendix D, Publication and Computer Summary Tape Program	App-20

TABLES

POPULATION CHARACTERISTICS

P-1	General Characteristics of the Population: 1970	P-1
P-2	Social Characteristics of the Population: 1970	P-7
P-3	Labor Force Characteristics of the Population: 1970	P-13
P-4	Income Characteristics of the Population: 1970	P-19
P-5	General and Social Characteristics of the Negro Population: 1970	P-25
P-6	Economic Characteristics of the Negro Population: 1970	P-26
P-7	General and Social Characteristics of Persons of Spanish Language: 1970	P-27
P-8	Economic Characteristics of Persons of Spanish Language: 1970	P-28

HOUSING CHARACTERISTICS

H-1	Occupancy, Utilization, and Financial Characteristics of Housing Units: 1970	H-1
H-2	Structural, Equipment, and Financial Characteristics of Housing Units: 1970	H-7
H-3	Occupancy, Utilization,and Financial Characteristics of Housing Units With Negro Head of Household: 1970	H-13
H-4	Structural, Equipment, and Financial Characteristics of Housing Units With Negro Head of Household: 1970	H-14
H-5	Characteristics of Housing Units With Household Head of Spanish Language: 1970	H-15

Maps identifying the tracts covered herein are included in or accompany this report

LIST OF PHC(1) CENSUS TRACT REPORTS

The reports listed below are for Standard Metropolitan Statistical Areas. An asterisk (*) indicates that the report includes data for tracts in selected areas adjacent to the SMSA.

Report number	Area
1	Abilene, Tex.
2	Akron, Ohio
3	Albany, Ga.
4	Albany-Schenectady-Troy, N.Y.
5	Albuquerque, N. Mex.
6	Allentown-Bethlehem-Easton, Pa.-N.J.
7	Altoona, Pa.
8	Amarillo, Tex.
9	Anaheim-Santa Ana-Garden Grove, Calif.
10	Anderson, Ind.
11	Ann Arbor, Mich.
12	Appleton-Oshkosh, Wis.
13	Asheville, N.C.
14	Atlanta, Ga.*
15	Atlantic City, N.J.
16	Augusta, Ga.-S.C.
17	Austin, Tex.
18	Bakersfield, Calif.
19	Baltimore, Md.
20	Baton Rouge, La.*
21	Bay City, Mich.
22	Beaumont-Port Arthur-Orange, Tex.
23	Billings, Mont.
24	Biloxi-Gulfport, Miss.
25	Binghamton, N.Y.-Pa.
26	Birmingham, Ala.
27	Bloomington-Normal, Ill.
28	Boise City, Idaho
29	Boston, Mass.*
30	Bridgeport, Conn.
31	Bristol, Conn.*
32	Brockton, Mass.
33	Brownsville-Harlingen-San Benito, Tex.
34	Bryan-College Station, Tex.
35	Buffalo, N.Y.
36	Canton, Ohio
37	Cedar Rapids, Iowa
38	Champaign-Urbana, Ill.
39	Charleston, S.C.*
40	Charleston, W. Va.
41	Charlotte, N.C.*
42	Chattanooga, Tenn.-Ga.
43	Chicago, Ill.
44	Cincinnati, Ohio-Ky.-Ind.
45	Cleveland, Ohio
46	Colorado Springs, Colo.
47	Columbia, Mo.
48	Columbia, S.C.
49	Columbus, Ga.-Ala.
50	Columbus, Ohio
51	Corpus Christi, Tex.
52	Dallas, Tex.
53	Davenport-Rock Island-Moline, Iowa-Ill.
54	Dayton, Ohio
55	Decatur, Ill.
56	Denver, Colo.
57	Des Moines, Iowa
58	Detroit, Mich.*
59	Dubuque, Iowa
60	Duluth-Superior, Minn.-Wis.
61	Durham, N.C.
62	El Paso, Tex.
63	Erie, Pa.
64	Eugene, Oreg.
65	Evansville, Ind.-Ky.
66	Fall River, Mass.-R.I.
67	Fargo-Moorhead, N. Dak.-Minn.
68	Fayetteville, N.C.
69	Fitchburg-Leominster, Mass.*
70	Flint, Mich.
71	Fort Lauderdale-Hollywood, Fla.
72	Fort Smith, Ark.-Okla.
73	Fort Wayne, Ind.
74	Fort Worth, Tex.*
75	Fresno, Calif.
76	Gadsden, Ala.
77	Gainesville, Fla.
78	Galveston-Texas City, Tex.
79	Gary-Hammond-East Chicago, Ind.
80	Grand Rapids, Mich.*
81	Great Falls, Mont.
82	Green Bay, Wis.
83	Greensboro-Winston-Salem-High Point, N.C.
84	Greenville, S.C.
85	Hamilton-Middletown, Ohio
86	Harrisburg, Pa.
87	Hartford, Conn.*
88	Honolulu, Hawaii*
89	Houston, Tex.*
90	Huntington-Ashland, W. Va.-Ky.- Ohio*
91	Huntsville, Ala.
92	Indianapolis, Ind.
93	Jackson, Mich.
94	Jackson, Miss.
95	Jacksonville, Fla.
96	Jersey City, N.J.
97	Johnstown, Pa.
98	Kalamazoo, Mich.
99	Kansas City, Mo.-Kans.*
100	Kenosha, Wis.
101	Knoxville, Tenn.*
102	Lafayette, La.
103	Lafayette-West Lafayette, Ind.
104	Lake Charles, La.
105	Lancaster, Pa.
106	Lansing, Mich.
107	Laredo, Tex.
108	Las Vegas, Nev.
109	Lawrence-Haverhill, Mass.-N.H.
110	Lawton, Okla.
111	Lewiston-Auburn, Maine
112	Lexington, Ky.
113	Lima, Ohio
114	Lincoln, Nebr.
115	Little Rock-North Little Rock, Ark.
116	Lorain-Elyria, Ohio*
117	Los Angeles-Long Beach, Calif.
118	Louisville, Ky.-Ind.
119	Lowell, Mass.
120	Lubbock, Tex.

Report number	Area
121	Lynchburg, Va.*
122	Macon, Ga.*
123	Madison, Wis.
124	Manchester, N.H.
125	Mansfield, Ohio
126	McAllen-Pharr-Edinburg, Tex.
127	Memphis, Tenn.-Ark.
128	Meriden, Conn.
129	Miami, Fla.
130	Midland, Tex.
131	Milwaukee, Wis.*
132	Minneapolis-St. Paul, Minn.
133	Mobile, Ala.
134	Modesto, Calif.
135	Monroe, La.
136	Montgomery, Ala.
137	Muncie, Ind.
138	Muskegon-Muskegon Heights, Mich.
139	Nashville-Davidson, Tenn.
140	New Bedford, Mass.
141	New Britain, Conn.
142	New Haven, Conn.*
143	New London-Groton-Norwich, Conn.*
144	New Orleans, La.
145	New York, N.Y.
146	Newark, N.J.*
147	Newport News-Hampton, Va.*
148	Norfolk-Portsmouth, Va.*
149	Norwalk, Conn.*
150	Odessa, Tex.
151	Ogden, Utah
152	Oklahoma City, Okla.
153	Omaha, Nebr.-Iowa
154	Orlando, Fla.
155	Oxnard-Ventura, Calif.
156	Paterson-Clifton-Passaic, N.J.
157	Pensacola, Fla.
158	Peoria, Ill.
159	Philadelphia, Pa.-N.J.
160	Phoenix, Ariz.

Report number	Area
161	Pine Bluff, Ark.
162	Pittsburgh, Pa.
163	Pittsfield, Mass.
164	Portland, Maine*
165	Portland, Oreg.-Wash.
166	Providence-Pawtucket-Warwick, R.I.-Mass.*
167	Provo-Orem, Utah
168	Pueblo, Colo.
169	Racine, Wis.
170	Raleigh, N.C.
171	Reading, Pa.
172	Reno, Nev.
173	Richmond, Va.
174	Roanoke, Va.
175	Rochester, Minn.
176	Rochester, N.Y.
177	Rockford, Ill.
178	Sacramento, Calif.*
179	Saginaw, Mich.
180	St. Joseph, Mo.
181	St. Louis, Mo.-Ill.*
182	Salem, Oreg.
183	Salinas-Monterey, Calif.
184	Salt Lake City, Utah
185	San Angelo, Tex.
186	San Antonio, Tex.
187	San Bernardino-Riverside-Ontario, Calif.
188	San Diego, Calif.
189	San Francisco-Oakland, Calif.
190	San Jose, Calif.
191	Santa Barbara, Calif.
192	Santa Rosa, Calif.
193	Savannah, Ga.
194	Scranton, Pa.
195	Seattle-Everett, Wash.
196	Sherman-Denison, Tex.
197	Shreveport, La.
198	Sioux City, Iowa-Nebr.
199	Sioux Falls, S. Dak.
200	South Bend, Ind.

Report number	Area
201	Spokane, Wash.
202	Springfield, Ill.
203	Springfield, Mo.
204	Springfield, Ohio
205	Springfield-Chicopee-Holyoke, Mass.-Conn.*
206	Stamford, Conn.
207	Steubenville-Weirton, Ohio-W. Va.
208	Stockton, Calif.
209	Syracuse, N.Y.
210	Tacoma, Wash.
211	Tallahassee, Fla.
212	Tampa-St. Petersburg, Fla.
213	Terre Haute, Ind.
214	Texarkana, Tex.-Ark.
215	Toledo, Ohio-Mich.
216	Topeka, Kans.
217	Trenton, N.J.
218	Tucson, Ariz.
219	Tulsa, Okla.
220	Tuscaloosa, Ala.
221	Tyler, Tex.
222	Utica-Rome, N.Y.
223	Vallejo-Napa, Calif.
224	Vineland-Millville-Bridgeton, N.J.
225	Waco, Tex.
226	Washington, D.C.-Md.-Va.
227	Waterbury, Conn.*
228	Waterloo, Iowa
229	West Palm Beach, Fla.
230	Wheeling, W. Va.-Ohio
231	Wichita, Kans.
232	Wichita Falls, Tex.*
233	Wilkes-Barre-Hazleton, Pa.
234	Wilmington, Del.-N.J.-Md.
235	Wilmington, N.C.
236	Worcester, Mass.*
237	York, Pa.
238	Youngstown-Warren, Ohio*
239	Mayagüez, P.R.
240	Ponce, P.R.
241	San Juan, P.R.

INTRODUCTION

APPENDIXES

A. Area Classifications . App-1
B. Definitions and Explanations of Subject Characteristics . App-3
C. Accuracy of the Data . App-13
D. Publication and Computer Summary Tape Program . App-20

GENERAL . IV
Organization of the text . IV
Content of the tables . IV
Sample size . IV
Derived figures (percents, medians, etc.) . V
Symbols . V
Boundaries . V
DATA COLLECTION PROCEDURES . V
PROCESSING PROCEDURES . VI

GENERAL

This report presents statistics by census tract on the characteristics of the population and housing units as reported in the 1970 Census of Population and Housing. Legal provision for this census, which was conducted as of April 1, 1970, was made in the Act of Congress of August 31, 1954 (amended August 1957), which codified Title 13, United States Code. This report series contains 241 reports as listed on page II. Each report relates to a particular standard metropolitan statistical area (SMSA), and in some cases also covers certain areas adjacent to the SMSA. As stated on page App-2, there are 247 currently recognized SMSA's, including four in Puerto Rico. There are no reports in this series for six of these SMSA's because they were newly designated on the basis of the 1970 census results and census tracts had not been established for them previously.

This series of reports is one of the several series which present the information compiled from the census. For a description of the full data dissemination program see Appendix D, "Publication and Computer Summary Tape Program."

The content and procedures of the 1970 census were determined after evaluation of the results of the 1960 census, consultation with a wide variety of users of census data, and extensive field pretesting. A number of changes were introduced in 1970 to improve the usefulness of the census results. For the characteristics shown in this report, the changes do not, however, affect to any appreciable extent the comparability of the 1970 data with those for 1960.

More detailed information on the technical and procedural matters covered in the text of this report can be obtained by writing to the Director, Bureau of the Census, Washington, D. C. 20233. Such information will also appear in later reports of the 1970 census.

Organization of the text.—The text consists of this introduction and four appendixes, which appear after the tables. Appendix A describes area classifications, defines census tracts, and traces some of the history of the development of census tract statistics. Appendix B provides definitions and explanations of the population and housing subjects appearing in the report. Appendix C presents information on sources of error in the data, sampling variability, ratio estimation, and editing procedures. Appendix D summarizes the data dissemination program of the 1970 census.

Content of the tables.—There are two numbered series of tables. Tables P-1 to P-8 present population statistics and tables H-1 to H-5 present housing statistics. Tables P-5 to P-8 and H-3 to H-5 relate to Negroes and to persons of Spanish language or surname or persons of Puerto Rican birth or parentage; they include only those tracts that have a population of 400 or more for the particular group.

The tables include data for the component counties and places of 25,000 or more in the SMSA, as well as for the tracts. All tables are arranged in identical fashion. Summations are presented first for the SMSA, followed by the component counties in alphabetical order (within State, if the SMSA crosses State lines). Shown under each county is the summation for each component place of 25,000 inhabitants or more and the balance of the county. Following these summations are the data for individual tracts (arranged in the above-mentioned geographic order) within the SMSA; and, in certain cases, for individual tracts in territory contiguous to the SMSA. When a tract crosses the boundary of a place of 25,000 inhabitants or more, statistics for the portion of the tract which lies inside the place are shown with the figure for the place; statistics for the remainder of the tract are shown as part of another place and/or under the county balance, as appropriate. The totals for each of these "split" tracts appear at the end of the table.

Sample size.—Tables P-1, H-1, and H-3 contain 100-percent data; the remaining tables contain data based on a sample of the population, with sampling rates of 20 percent or 15 percent. Figures for the total population or for some subgroups of the population (e.g., the population 5 years old and over) may differ from table to table or within the same table when the figures are tabulated from different samples. The sample size for each subject is stated in table C, Appendix C, "Accuracy of the Data." Appendix C also provides information on the sampling variability associated with the data.

Derived figures (percents, medians, etc.).—Percents, medians, and means, as well as certain rates and ratios are shown in these reports. For all types of derived figures in this report, the figure is not presented (but indicated by three dots "...") if the base is smaller than the minimum number prescribed for the sample on which the figure is based. The minimum bases are 5 (persons, families, households, or housing units) for figures derived from 100-percent tabulations, 25 for figures based on the 20-percent sample, and 33 for those based on the 15-percent sample. When a cross-tabulation of two or more characteristics covers subjects based on different samples, the minimum base for the smaller sample applies. Although figures are shown for all areas, except when the base is less than the specified minimum, the reader should exercise caution in the use and interpretation of data for very small areas or subgroups of the population; these data are especially subject to the effects of sampling variability, misreporting, and processing errors.

Percents which round to less than 0.1 are not shown but indicated as zero (i.e., "—"). The median, which is a type of average, is the middle value in a distribution, i.e., the median divides the distribution into two equal parts—one-half of the cases fall below the median and one-half of the cases exceed the median. When the median falls in the lower terminal category of an open-end distribution, the method of presentation is to show the initial value of the next category followed by a minus sign; thus, for example, if the median falls in the category "Less than $5,000," it is shown as "$5,000—." When the median falls in the upper terminal category of an open-end distribution, the method of presentation is to show the initial value of the terminal category followed by a plus sign; thus, for example, if the median falls in the category "75 years and over," it is shown as "75+." The mean is the arithmetic average derived by adding the values in a particular distribution and dividing by the number of units in the distribution.

Symbols.—A dash "—" signifies zero. Three dots "..." mean not applicable, or that the base for the derived figure is too small for it to be shown, or that the data are being withheld to avoid disclosure of information for individuals. The symbol "U" means that the place is "unincorporated."

Boundaries.—Information on changes in the boundaries of tracts between 1960 and 1970 for this area appears after the Introduction. Information on boundary changes between 1960 and 1970 for certain types of areas other than tracts is given in the 1970 Population Census PC(1)-A report for each State.

DATA COLLECTION PROCEDURES

The 1970 census was conducted primarily through self-enumeration. In 1960, self-enumeration was first introduced on a nationwide scale as a substitute for the traditional census direct interview.

A census questionnaire was delivered by postal carriers to every household several days before Census Day, April 1, 1970. This questionnaire contained certain explanatory information and was accompanied by an instruction sheet; in areas with comparatively large proportions of Spanish-speaking persons, a Spanish version of the instruction sheet was also enclosed.

In the larger metropolitan areas and some adjacent counties, altogether containing about three-fifths of the population of the United States, the householder was requested to fill out and mail back the form on Census Day. Approximately 87 percent of the householders did so. The mailed-back forms were reviewed by the census enumerator (or, in some localities, a census clerk) and if the form was determined to be incomplete or inconsistent, a followup was made. The bulk of these followups were made by telephone, the rest by personal visit. For the households which did not mail back their forms, a followup was also made, in almost all cases by personal visit and in the remainder by telephone.

For the remaining two-fifths of the population, the householder was requested to fill out the form and give it to the enumerator when he called; approximately 80 percent did so. Incomplete and unfilled forms were completed by interview during the enumerator's visit.

Three types of questionnaires were used throughout the country; 80 percent of the households answered a form containing a limited number of population and housing questions and the remainder, split into 15-percent and 5-percent samples, answered forms which contained these questions as well as a number of additional questions. Some of the additional questions were the same on the 15-percent and 5-percent versions; others were different. A random procedure was used to determine which of the three forms any particular household answered.

In the metropolitan and adjacent areas, the designated type of questionnaire was sent to each household. In the remaining areas, the questionnaire

with a limited number of questions was distributed to all households, and the enumerators obtained the additional information by interview in those households designated for the 15-percent and 5-percent samples.

PROCESSING PROCEDURES

The 1970 census questionnaires were specially designed to be processed by FOSDIC (Film Optical Sensing Device for Input to Computer). For most items on the questionnaire, the information supplied by the respondent or obtained by the enumerator was indicated by marking the answers in predesignated positions that would be "read" by FOSDIC from a microfilm copy of the questionnaire onto computer magnetic tape with no intervening manual processing. A number of the items, however, required reviewing written entries to determine the proper code. Consequently, the processing involved a manual coding and editing operation in which clerks determined the appropriate codes and marked the specified positions on the questionnaire; for example, the clerks applied a 2-digit numerical code for the country-of-birth entry. These marks, as well as those made by the respondent and enumerator, were read by FOSDIC onto magnetic tape.

The tape containing the information from the questionnaires was processed on the Census Bureau's computers through a number of editing and tabulation steps (see Appendix C, "Accuracy of the Data"). One of the end results of this operation was a computer tape from which the tables in this report were prepared on a cathode-ray-tube phototypesetting machine at the Government Printing Office. Another end result was the summary tapes which are available for purchase, as described in Appendix D, "Publication and Computer Summary Tape Program."

Table A. **Tract Comparability: 1970 to 1960**

[Only part of the area was tracted in 1960. The tables list only those census tracts for which the boundaries or identification changed between 1960 and 1970.]

1970 tract	1960 tract
ALLEN COUNTY, OHIO	
0101	0101
	0102 PART
0102	0102 PART
0103	0109
0104	0116
0105	0117
0106	0115 PART
0107	0115 PART
0108	0112
	0111 PART
	0114 PART
0109	0015 PART
	0111 PART
	0114 PART
0110	0110 PART
	0111 PART
0111	0108 PART
0112	0001 PART
	0107 PART
	0108 PART
0113	0001 PART
	0002 PART
	0107 PART
	0108 PART
0114	0103
0115	0104
0116	0105 PART
0117	0106
	0005 PART
	0006 PART
	0105 PART
0118	0008 PART
	0113 PART
	0114 PART
0119	0113 PART
0120	0114 PART
0121	0113 PART
	0114 PART
0122	0011 PART
	0110 PART
0123	0011 PART
	0110 PART
0124	0010
	0108 PART
0125	0001 PART
	0002 PART
0126	0002 PART
	0107 PART
0127	0003
0128	0009
0129	0012
0130	0015 PART
	0111 PART
0131	0014 PART
	0015 PART
	0111 PART
0132	0014 PART
0133	0013
	0014 PART
0134	0008 PART
0135	0007
0136	0004
	0105 PART
0137	0005 PART
	0105 PART
0138	0006 PART

Table B. **Tract Comparability: 1960 to 1970**

[Only part of the area was tracted in 1960. The tables list only those census tracts for which the boundaries or identification changed between 1960 and 1970]

1960 tract	1970 tract
ALLEN COUNTY, OHIO	
0001	0112 PART
	0113 PART
	0125 PART
0002	0113 PART
	0125 PART
	0126 PART
0003	0127
0004	0136 PART
0005	0117 PART
	0137 PART
0006	0138
	0117 PART
0007	0135
0008	0134
	0118 PART
0009	0128
0010	0124 PART
0011	0122 PART
	0123 PART
0012	0129
0013	0133 PART
0014	0132
	0131 PART
	0133 PART
0015	0109 PART
	0130 PART
	0131 PART
0101	0101 PART
0102	0102
	0101 PART
0103	0114
0104	0115
0105	0116
	0117 PART
	0136 PART
	0137 PART
0106	0117 PART
0107	0112 PART
	0113 PART
	0126 PART
0108	0111
	0112 PART
	0113 PART
	0124 PART
0109	0103
0110	0110 PART
	0122 PART
	0123 PART
0111	0108 PART
	0109 PART
	0110 PART
	0130 PART
	0131 PART
0112	0108 PART
0113	0119
	0118 PART
	0121 PART
0114	0120
	0108 PART
	0109 PART
	0118 PART
	0121 PART
0115	0106
	0107
0116	0104
0117	0105

Table P-1. General Characteristics of the Population: 1970

[For minimum base for derived figures (percent, median, etc.) and meaning of symbols, see text]

Census Tracts	Total SMSA	Allen County			Putnam County	Van Wert County	Lima						
		Total	Lima	Balance			Tract 0109	Tract 0112	Tract 0117	Tract 0122	Tract 0123	Tract 0124	Tract 0125
RACE													
All persons	**171 472**	**111 144**	**53 734**	**57 410**	**31 134**	**29 194**	**689**	**4**	**363**	**2 766**	**5 419**	**3 363**	**2 340**
White	161 663	101 639	45 586	56 053	31 014	29 010	686	...	96	2 756	5 408	3 248	1 137
Negro	9 352	9 234	8 003	1 231	8	110	3	...	267	8	4	109	1 203
Percent Negro	5.5	8.3	14.9	2.1	–	0.4	0.4	...	73.6	0.3	0.1	3.2	51.4
AGE BY SEX													
Male, all ages	**83 811**	**54 214**	**25 369**	**28 845**	**15 518**	**14 079**	**321**	...	**180**	**1 356**	**2 572**	**1 552**	**1 157**
Under 5 years	8 126	5 233	2 787	2 446	1 654	1 239	22	...	23	166	244	177	140
3 and 4 years	3 317	2 155	1 136	1 019	683	479	12	...	15	69	102	70	66
5 to 9 years	9 211	5 830	2 809	3 021	1 986	1 395	24	...	17	186	293	164	163
5 years	1 767	1 113	573	540	389	265	3	...	5	41	57	31	24
6 years	1 846	1 162	561	601	387	297	7	...	2	36	64	35	35
10 to 14 years	9 851	6 186	2 776	3 410	2 079	1 586	32	...	28	156	319	155	169
14 years	1 964	1 255	529	726	405	304	11	...	5	29	57	31	39
15 to 19 years	8 333	5 343	2 376	2 967	1 636	1 354	43	...	18	90	269	159	110
15 years	1 971	1 237	561	676	405	329	8	...	7	22	65	29	28
16 years	1 798	1 106	496	610	382	310	12	...	4	19	55	42	26
17 years	1 765	1 117	489	628	356	292	7	...	3	18	73	25	19
18 years	1 612	1 068	453	615	294	250	11	...	2	17	38	37	17
19 years	1 187	815	377	438	199	173	5	...	2	14	38	26	20
20 to 24 years	5 409	3 648	1 842	1 806	908	853	15	...	17	70	141	112	58
20 years	1 014	694	342	352	183	137	2	...	3	11	21	26	15
21 years	922	629	291	338	145	148	1	...	1	6	29	15	11
25 to 34 years	9 684	6 310	3 020	3 290	1 696	1 678	25	...	24	203	289	192	121
35 to 44 years	9 431	6 284	2 592	3 692	1 604	1 543	36	...	18	171	305	143	111
45 to 54 years	9 401	6 337	2 729	3 608	1 464	1 600	45	...	17	148	300	170	106
55 to 59 years	3 969	2 601	1 199	1 402	636	732	32	...	5	57	126	67	58
60 to 64 years	3 157	2 005	965	1 040	555	597	17	...	6	41	83	60	37
65 to 74 years	4 426	2 743	1 401	1 342	791	892	24	...	4	49	131	95	62
75 years and over	2 813	1 694	873	821	509	610	6	...	3	19	72	58	22
Female, all ages	**87 661**	**56 930**	**28 365**	**28 565**	**15 616**	**15 115**	**368**	...	**183**	**1 410**	**2 847**	**1 811**	**1 183**
Under 5 years	7 526	4 818	2 592	2 226	1 563	1 145	19	...	30	111	255	175	120
3 and 4 years	3 095	1 958	1 032	926	708	429	8	...	8	54	97	62	42
5 to 9 years	9 049	5 792	2 844	2 948	1 869	1 388	32	...	24	190	303	180	163
5 years	1 693	1 081	561	520	345	267	9	...	5	44	63	28	27
6 years	1 803	1 140	569	571	384	279	3	...	4	39	65	44	28
10 to 14 years	9 366	5 896	2 634	3 262	1 962	1 508	43	...	27	159	317	180	144
14 years	1 853	1 170	482	688	358	325	10	...	7	30	44	45	29
15 to 19 years	8 338	5 400	2 518	2 882	1 546	1 392	47	...	14	122	256	153	125
15 years	1 874	1 212	512	700	355	307	14	...	–	30	56	30	33
16 years	1 800	1 130	511	619	371	299	10	...	4	22	60	32	25
17 years	1 756	1 099	523	576	336	321	12	...	7	25	50	29	32
18 years	1 480	992	453	539	253	235	8	...	2	23	51	24	21
19 years	1 428	967	519	448	231	230	3	...	1	22	39	38	14
20 to 24 years	6 403	4 305	2 402	1 903	1 042	1 056	13	...	14	102	201	158	72
20 years	1 374	920	491	429	244	210	2	...	3	18	30	35	15
21 years	1 287	908	511	397	178	201	2	...	4	23	47	30	13
25 to 34 years	9 716	6 388	3 085	3 303	1 701	1 627	24	...	24	204	277	167	141
35 to 44 years	9 543	6 308	2 796	3 512	1 587	1 648	47	...	23	169	315	164	110
45 to 54 years	9 850	6 631	3 110	3 521	1 516	1 703	55	...	14	162	350	197	113
55 to 59 years	4 049	2 580	1 284	1 296	633	836	25	...	1	67	119	89	44
60 to 64 years	3 590	2 385	1 316	1 069	548	657	27	...	4	50	137	94	44
65 to 74 years	5 747	3 638	2 094	1 544	947	1 162	18	...	5	46	194	137	71
75 years and over	4 484	2 789	1 690	1 099	702	993	18	...	3	28	123	117	36
RELATIONSHIP TO HEAD OF HOUSEHOLD													
All persons	**171 472**	**111 144**	**53 734**	**57 410**	**31 134**	**29 194**	**689**	...	**363**	**2 766**	**5 419**	**3 363**	**2 340**
In households	168 619	108 679	53 311	55 368	30 983	28 957	689	...	363	2 766	5 407	3 344	2 334
Head of household	51 817	33 966	17 475	16 491	8 340	9 511	211	...	92	795	1 634	1 110	667
Head of family	42 517	27 673	13 369	14 304	7 070	7 774	191	...	79	733	1 378	831	511
Primary individual	9 300	6 293	4 106	2 187	1 270	1 737	20	...	13	62	256	279	156
Wife of head	38 298	24 720	11 412	13 308	6 475	7 103	176	...	67	661	1 247	712	387
Other relative of head	77 041	48 916	23 662	25 254	15 968	12 157	297	...	198	1 292	2 495	1 487	1 245
Not related to head	1 463	1 077	762	315	200	186	5	...	6	18	31	35	35
In group quarters	2 853	2 465	423	2 042	151	237	–	...	–	–	12	19	6
Persons per household	3.25	3.20	3.05	3.36	3.71	3.04	3.27	...	3.95	3.48	3.31	3.01	3.50
TYPE OF FAMILY AND NUMBER OF OWN CHILDREN													
All families	**42 517**	**27 673**	**13 369**	**14 304**	**7 070**	**7 774**	**191**	...	**79**	**733**	**1 378**	**831**	**511**
With own children under 18 years	24 250	15 707	7 326	8 381	4 385	4 158	103	...	52	434	815	446	308
Number of children	61 241	38 651	18 367	20 284	12 943	9 647	228	...	154	1 054	2 046	1 155	973
Husband-wife families	**38 298**	**24 720**	**11 412**	**13 308**	**6 475**	**7 103**	**176**	...	**67**	**661**	**1 247**	**712**	**387**
With own children under 18 years	22 230	14 185	6 270	7 915	4 165	3 880	96	...	43	395	755	393	224
Number of children	56 460	34 981	15 661	19 320	12 391	9 088	212	...	124	974	1 922	1 025	690
Percent of total under 18 years	88.1	86.0	80.2	91.5	93.0	89.8	90.2	...	71.3	88.2	92.0	84.2	65.0
Families with other male head	**924**	**590**	**334**	**256**	**186**	**148**	**2**	...	**4**	**16**	**31**	**28**	**28**
With own children under 18 years	282	185	94	91	59	38	–	...	2	8	8	6	11
Number of children	623	388	203	185	150	85	–	...	6	17	18	14	26
Families with female head	**3 295**	**2 363**	**1 623**	**740**	**409**	**523**	**13**	...	**8**	**56**	**100**	**91**	**96**
With own children under 18 years	1 738	1 337	962	375	161	240	7	...	7	31	52	47	73
Number of children	4 158	3 282	2 503	779	402	474	16	...	24	63	106	116	257
Percent of total under 18 years	6.5	8.1	12.8	3.7	3.0	4.7	6.8	...	13.8	5.7	5.1	9.5	24.2
Persons under 18 years	64 093	40 656	19 534	21 122	13 318	10 119	235	...	174	1 104	2 090	1 218	1 062
MARITAL STATUS													
Male, 14 years old and over	**58 587**	**38 220**	**17 526**	**20 694**	**10 204**	**10 163**	**254**	...	**117**	**877**	**1 773**	**1 087**	**724**
Single	15 462	9 954	4 291	5 663	3 126	2 382	70	...	35	166	437	275	224
Married	39 870	25 964	11 998	13 966	6 652	7 254	178	...	75	679	1 273	731	422
Separated	452	394	221	173	28	30	–	...	6	6	6	11	22
Widowed	1 721	1 086	537	549	305	330	2	...	3	11	42	41	29
Divorced	1 534	1 216	700	516	121	197	4	...	4	21	21	40	49
Female, 14 years old and over	**63 573**	**41 594**	**20 777**	**20 817**	**10 580**	**11 399**	**284**	...	**109**	**980**	**2 016**	**1 321**	**785**
Single	13 733	8 874	4 289	4 585	2 623	2 236	62	...	25	187	419	281	180
Married	39 996	25 991	12 195	13 796	6 662	7 343	180	...	70	685	1 285	746	443
Separated	622	520	395	125	38	64	1	...	1	6	14	13	40
Widowed	7 676	5 019	3 070	1 949	1 144	1 513	35	...	10	69	239	204	100
Divorced	2 168	1 710	1 223	487	151	307	7	...	4	39	73	90	62

Table P-1. General Characteristics of the Population: 1970—Continued

[For minimum base for derived figures (percent, median, etc.) and meaning of symbols, see text]

Census Tracts	Lima—Con.												
	Tract 0126	Tract 0127	Tract 0128	Tract 0129	Tract 0130	Tract 0131	Tract 0132	Tract 0133	Tract 0134	Tract 0135	Tract 0136	Tract 0137	Tract 0138
RACE													
All persons	**2 395**	**3 083**	**2 802**	**3 260**	**5 356**	**2 986**	**2 530**	**2 474**	**3 322**	**1 907**	**2 275**	**1 748**	**4 652**
White	2 323	3 014	2 529	3 162	5 029	2 960	2 116	1 765	3 261	1 470	2 244	1 685	693
Negro	55	57	269	83	315	26	410	698	47	429	27	45	3 948
Percent Negro	2.3	1.8	9.6	2.5	5.9	0.9	16.2	28.2	1.4	22.5	1.2	2.6	84.9
AGE BY SEX													
Male, all ages	**1 156**	**1 455**	**1 311**	**1 444**	**2 507**	**1 459**	**1 187**	**1 126**	**1 569**	**913**	**1 068**	**827**	**2 207**
Under 5 years	107	159	123	169	262	120	109	126	186	117	133	100	304
3 and 4 years	53	58	43	52	115	62	51	48	71	39	57	39	114
5 to 9 years	103	167	79	154	259	124	118	118	173	102	128	115	322
5 years	21	29	13	40	55	16	22	24	45	25	27	21	74
6 years	22	37	17	21	51	27	16	26	30	18	28	25	64
10 to 14 years	112	152	82	152	276	163	139	127	138	87	116	86	287
14 years	14	27	18	30	51	35	24	21	28	15	18	16	60
15 to 19 years	90	129	101	142	200	136	119	118	152	97	91	58	254
15 years	24	25	17	34	47	26	37	28	40	11	27	16	70
16 years	18	24	17	34	40	30	20	24	25	12	21	10	63
17 years	20	26	24	16	44	31	21	27	25	21	18	13	58
18 years	13	38	15	34	37	31	22	20	35	26	13	11	36
19 years	15	16	28	24	32	18	19	19	27	27	12	8	27
20 to 24 years	95	111	144	139	160	66	79	108	151	92	74	74	135
20 years	16	17	30	21	30	15	21	19	23	17	17	12	26
21 years	14	27	21	20	26	7	11	16	33	15	11	8	19
25 to 34 years	141	192	143	200	351	140	120	141	203	81	132	121	201
35 to 44 years	115	142	113	131	291	157	113	112	165	93	104	72	200
45 to 54 years	113	149	166	109	276	197	155	114	157	98	110	75	224
55 to 59 years	66	53	84	67	115	103	54	41	61	37	60	37	76
60 to 64 years	72	62	82	43	90	75	43	28	60	32	39	27	68
65 to 74 years	75	84	122	76	133	119	78	44	80	50	49	39	86
75 years and over	67	55	72	62	94	59	60	49	43	27	32	23	50
Female, all ages	**1 239**	**1 628**	**1 491**	**1 816**	**2 849**	**1 527**	**1 343**	**1 348**	**1 753**	**994**	**1 207**	**921**	**2 445**
Under 5 years	98	167	117	156	238	90	91	119	187	88	124	112	295
3 and 4 years	37	60	40	65	103	39	40	46	75	37	50	50	119
5 to 9 years	96	157	83	139	259	123	115	149	198	80	136	109	308
5 years	14	31	22	25	50	25	27	29	36	19	27	25	55
6 years	20	32	8	20	50	28	23	25	47	13	29	23	68
10 to 14 years	78	140	65	123	260	115	137	113	164	108	112	70	279
14 years	12	33	14	22	42	25	24	16	26	26	21	11	45
15 to 19 years	99	154	115	173	202	130	112	104	160	108	93	68	283
15 years	22	32	13	27	41	28	21	20	24	27	19	16	59
16 years	18	27	15	28	51	19	32	17	35	18	27	14	57
17 years	20	32	22	26	43	35	25	21	38	18	18	11	59
18 years	21	19	20	29	34	23	20	18	28	24	15	12	61
19 years	18	44	45	63	33	25	14	28	35	21	14	15	47
20 to 24 years	131	140	160	260	226	78	92	131	162	96	97	88	181
20 years	38	27	37	71	41	12	15	27	29	22	15	9	45
21 years	29	23	37	64	39	16	19	23	39	25	17	20	41
25 to 34 years	148	178	112	203	360	145	126	148	204	82	153	129	259
35 to 44 years	113	152	128	141	292	176	142	118	164	89	104	80	269
45 to 54 years	120	154	162	152	327	240	172	118	184	125	135	90	240
55 to 59 years	81	69	77	68	148	88	71	49	64	37	63	34	90
60 to 64 years	68	84	107	75	120	106	64	56	72	43	45	39	80
65 to 74 years	108	145	190	174	190	155	118	109	117	69	83	66	99
75 years and over	99	88	175	152	227	81	103	134	77	69	62	36	62
RELATIONSHIP TO HEAD OF HOUSEHOLD													
All persons	**2 395**	**3 083**	**2 802**	**3 260**	**5 356**	**2 986**	**2 530**	**2 474**	**3 322**	**1 907**	**2 275**	**1 748**	**4 652**
In households	2 312	3 075	2 760	3 170	5 238	2 979	2 530	2 450	3 312	1 903	2 275	1 748	4 652
Head of household	812	1 002	1 348	1 157	1 712	993	829	852	1 052	669	717	540	1 281
Head of family	641	784	612	770	1 413	856	656	570	824	439	583	452	1 044
Primary individual	171	218	736	387	299	137	173	282	228	230	134	88	237
Wife of head	583	673	470	651	1 280	792	579	489	698	324	501	397	723
Other relative of head	879	1 356	844	1 281	2 186	1 180	1 093	1 052	1 504	855	1 031	796	2 591
Not related to head	38	44	98	81	60	14	29	57	58	55	26	15	57
In group quarters	83	8	42	90	118	7	–	24	10	4	–	–	–
Persons per household	2.85	3.07	2.05	2.74	3.06	3.00	3.05	2.88	3.15	2.84	3.17	3.24	3.63
TYPE OF FAMILY AND NUMBER OF OWN CHILDREN													
All families	**641**	**784**	**612**	**770**	**1 413**	**856**	**656**	**570**	**824**	**439**	**583**	**452**	**1 044**
With own children under 18 years	300	432	287	419	771	385	325	314	449	232	343	252	659
Number of children	671	1 040	609	984	1 724	875	816	847	1 122	643	838	619	1 969
Husband-wife families	**583**	**673**	**470**	**651**	**1 280**	**792**	**579**	**489**	**698**	**324**	**501**	**397**	**723**
With own children under 18 years	276	371	208	361	713	362	292	273	394	170	295	223	426
Number of children	604	907	447	856	1 609	833	727	741	987	472	740	555	1 236
Percent of total under 18 years	84.4	81.9	68.0	80.9	88.4	92.1	84.0	83.4	80.0	68.5	84.2	82.6	57.2
Families with other male head	**10**	**21**	**20**	**15**	**20**	**13**	**12**	**11**	**23**	**23**	**10**	**6**	**41**
With own children under 18 years	1	8	5	3	4	4	3	3	4	9	3	1	11
Number of children	3	13	13	10	7	7	5	9	10	19	9	1	16
Families with female head	**48**	**90**	**122**	**104**	**113**	**51**	**65**	**70**	**103**	**92**	**72**	**49**	**280**
With own children under 18 years	23	53	74	55	54	19	30	38	51	53	45	28	222
Number of children	64	120	149	118	108	35	84	97	125	152	89	63	717
Percent of total under 18 years	8.9	10.8	22.7	11.2	5.9	3.9	9.7	10.9	10.1	22.1	10.1	9.4	33.2
Persons under 18 years	716	1 108	657	1 058	1 820	904	865	889	1 233	689	879	672	2 161
MARITAL STATUS													
Male, 14 years old and over	**848**	**1 004**	**1 045**	**999**	**1 761**	**1 087**	**845**	**776**	**1 100**	**622**	**709**	**542**	**1 354**
Single	167	216	295	249	364	233	202	199	272	180	153	112	442
Married	607	719	551	676	1 324	806	600	518	738	372	518	408	801
Separated	4	12	37	6	10	2	8	7	11	24	1	3	45
Widowed	34	32	58	31	45	32	27	19	33	25	18	8	47
Divorced	40	37	141	43	28	16	16	40	57	45	20	14	64
Female, 14 years old and over	**979**	**1 197**	**1 240**	**1 420**	**2 134**	**1 224**	**1 024**	**983**	**1 230**	**744**	**856**	**641**	**1 608**
Single	184	227	252	373	392	226	219	206	224	165	150	95	422
Married	616	713	533	694	1 337	820	600	527	750	373	534	430	857
Separated	15	15	42	18	15	7	11	17	24	35	9	11	101
Widowed	150	189	313	248	321	147	149	187	160	136	123	78	212
Divorced	29	68	142	105	84	31	56	63	96	70	49	38	117

Table P-1. General Characteristics of the Population: 1970—Continued

[For minimum base for derived figures (percent, median, etc.) and meaning of symbols, see text]

Census Tracts	Balance of Allen County													
	Tract 0101	Tract 0102	Tract 0103	Tract 0104	Tract 0105	Tract 0106	Tract 0107	Tract 0108	Tract 0109	Tract 0110	Tract 0111	Tract 0112	Tract 0113	Tract 0114
RACE														
All persons	**2 935**	**4 117**	**1 744**	**2 644**	**4 301**	**2 458**	**2 241**	**4 046**	**2 689**	**2 665**	**1 198**	**1 953**	**5 190**	**2 247**
White	2 920	4 108	1 742	2 643	4 287	2 440	2 228	4 005	2 583	2 648	737	1 922	5 166	2 246
Negro	12	6	–	–	–	4	2	39	103	13	461	16	9	1
Percent Negro	0.4	0.1	–	–	–	0.2	0.1	1.0	3.8	0.5	38.5	0.8	0.2	–
AGE BY SEX														
Male, all ages	**1 359**	**2 055**	**852**	**1 321**	**2 052**	**1 236**	**1 026**	**2 061**	**1 294**	**1 323**	**1 100**	**964**	**2 568**	**1 110**
Under 5 years	93	210	77	110	196	96	92	185	117	114	–	105	187	102
3 and 4 years	35	93	34	40	93	45	44	79	54	35	–	46	70	40
5 to 9 years	95	204	92	175	242	149	91	239	155	124	2	121	260	119
5 years	15	34	20	34	39	29	19	38	22	26	–	25	42	26
6 years	16	40	17	36	49	28	19	58	31	24	1	28	53	21
10 to 14 years	123	262	108	206	245	162	108	250	159	150	1	130	309	157
14 years	25	62	29	41	56	44	18	54	36	36	–	29	49	45
15 to 19 years	202	213	83	149	214	129	99	224	129	125	36	102	257	117
15 years	24	60	24	43	45	32	26	48	30	28	1	22	59	23
16 years	16	42	14	35	55	22	15	41	33	23	1	21	62	33
17 years	30	41	11	33	44	34	19	61	26	27	1	20	49	24
18 years	60	49	23	17	48	20	27	40	26	30	7	26	56	23
19 years	72	21	11	21	22	21	12	34	14	17	26	13	31	14
20 to 24 years	185	99	44	49	125	52	74	135	57	122	141	49	144	62
20 years	51	19	6	7	20	10	8	29	12	26	30	4	32	8
21 years	46	26	16	13	23	6	14	20	10	15	34	7	24	14
25 to 34 years	128	235	94	118	237	117	128	258	152	159	276	88	298	117
35 to 44 years	113	232	106	166	228	158	110	288	181	162	292	109	361	137
45 to 54 years	147	218	96	131	210	147	116	247	166	176	211	129	360	125
55 to 59 years	54	113	42	58	100	63	43	94	74	63	48	39	123	51
60 to 64 years	54	73	30	36	76	49	49	44	41	52	34	31	90	42
65 to 74 years	84	135	38	66	111	72	65	63	47	51	43	47	119	38
75 years and over	81	61	42	57	68	42	51	34	16	25	16	14	60	43
Female, all ages	**1 576**	**2 062**	**892**	**1 323**	**2 249**	**1 222**	**1 215**	**1 985**	**1 395**	**1 342**	**98**	**989**	**2 622**	**1 137**
Under 5 years	90	173	66	101	193	87	88	167	114	98	–	97	203	98
3 and 4 years	34	72	28	41	77	33	31	75	48	46	–	42	86	40
5 to 9 years	117	212	98	165	250	137	113	201	157	141	1	118	255	120
5 years	13	40	16	30	45	21	26	35	35	20	–	28	39	21
6 years	20	51	17	34	41	27	25	31	42	28	–	18	53	23
10 to 14 years	126	238	84	164	242	159	130	252	162	145	1	134	284	138
14 years	25	58	14	32	54	19	20	68	28	30	–	30	77	29
15 to 19 years	183	214	96	132	211	117	113	196	121	124	5	114	288	135
15 years	27	49	27	34	54	22	21	56	30	29	–	27	69	34
16 years	19	41	21	27	41	30	31	39	29	30	–	24	66	25
17 years	30	42	17	31	45	19	22	40	25	18	1	20	69	32
18 years	47	56	17	22	40	26	21	28	23	25	3	24	47	24
19 years	60	26	14	18	31	20	18	33	14	22	1	19	37	20
20 to 24 years	198	118	65	71	159	59	87	122	81	129	11	61	148	72
20 years	60	31	15	17	28	15	16	21	13	33	2	15	42	23
21 years	61	19	14	20	36	9	14	33	9	21	2	14	20	20
25 to 34 years	135	243	108	152	230	151	121	270	179	154	18	99	314	128
35 to 44 years	110	237	93	151	231	157	123	274	199	175	25	117	381	150
45 to 54 years	162	219	110	160	233	140	133	254	175	175	31	116	352	120
55 to 59 years	77	94	43	45	96	70	60	68	63	66	4	43	106	45
60 to 64 years	74	81	35	39	110	44	44	60	53	48	–	40	87	43
65 to 74 years	142	148	52	72	177	72	90	72	58	56	1	36	102	50
75 years and over	162	85	42	71	117	29	113	49	33	31	1	14	102	38
RELATIONSHIP TO HEAD OF HOUSEHOLD														
All persons	**2 935**	**4 117**	**1 744**	**2 644**	**4 301**	**2 458**	**2 241**	**4 046**	**2 689**	**2 665**	**1 198**	**1 953**	**5 190**	**2 247**
In households	2 538	4 096	1 744	2 595	4 260	2 444	2 171	3 987	2 689	2 665	27	1 953	5 075	2 247
Head of household	900	1 189	523	678	1 309	694	719	1 132	786	840	11	534	1 539	638
Head of family	697	1 040	455	602	1 037	626	577	1 025	710	704	6	462	1 364	566
Primary individual	203	149	68	76	272	68	142	107	76	136	5	72	175	72
Wife of head	627	979	429	569	914	590	530	962	653	667	6	419	1 288	529
Other relative of head	986	1 912	786	1 338	2 016	1 145	901	1 877	1 234	1 129	10	992	2 227	1 072
Not related to head	25	16	6	10	21	15	21	16	16	29	–	8	21	8
In group quarters	397	21	–	49	41	14	70	59	–	–	1 171	–	115	–
Persons per household	2.82	3.44	3.33	3.83	3.25	3.52	3.02	3.52	3.42	3.17	2.45	3.66	3.30	3.52
TYPE OF FAMILY AND NUMBER OF OWN CHILDREN														
All families	**697**	**1 040**	**455**	**602**	**1 037**	**626**	**577**	**1 025**	**710**	**704**	**6**	**462**	**1 364**	**566**
With own children under 18 years	339	598	256	378	591	362	316	658	417	387	3	293	819	363
Number of children	765	1 533	624	1 091	1 591	895	699	1 538	1 007	888	5	767	1 812	874
Husband-wife families	**627**	**979**	**429**	**569**	**914**	**590**	**530**	**962**	**653**	**667**	**6**	**419**	**1 288**	**529**
With own children under 18 years	313	576	251	367	545	344	296	634	387	372	3	264	783	344
Number of children	727	1 487	614	1 071	1 497	847	663	1 485	948	837	5	704	1 751	834
Percent of total under 18 years	92.0	94.5	96.1	95.3	90.6	89.3	87.7	94.0	91.4	90.3	55.6	83.9	93.5	92.2
Families with other male head	**18**	**16**	**6**	**11**	**30**	**13**	**9**	**16**	**9**	**15**	–	**15**	**21**	**14**
With own children under 18 years	3	2	1	3	9	5	–	8	6	4	–	9	7	5
Number of children	5	5	1	6	22	10	–	19	12	8	–	14	9	11
Families with female head	**52**	**45**	**20**	**22**	**93**	**23**	**38**	**47**	**48**	**22**	–	**28**	**55**	**23**
With own children under 18 years	23	20	4	8	37	13	20	16	24	11	–	20	29	14
Number of children	33	41	9	14	72	38	36	34	47	43	–	49	52	29
Percent of total under 18 years	4.2	2.6	1.4	1.2	4.4	4.0	4.8	2.2	4.5	4.6	–	5.8	2.8	3.2
Persons under 18 years	790	1 574	639	1 124	1 652	949	756	1 579	1 037	927	9	839	1 872	905
MARITAL STATUS														
Male, 14 years old and over	**1 073**	**1 441**	**604**	**871**	**1 425**	**873**	**753**	**1 441**	**899**	**971**	**1 097**	**637**	**1 861**	**777**
Single	372	379	149	244	423	231	177	390	212	244	624	153	443	207
Married	648	997	433	587	944	603	542	995	670	688	290	437	1 334	538
Separated	4	5	–	7	11	2	3	8	4	6	67	6	14	–
Widowed	35	43	15	32	32	27	25	24	7	18	52	22	37	25
Divorced	18	22	7	8	26	12	9	32	10	21	131	25	47	7
Female, 14 years old and over	**1 268**	**1 497**	**658**	**925**	**1 618**	**858**	**904**	**1 433**	**990**	**988**	**96**	**670**	**1 957**	**810**
Single	381	338	161	236	393	178	163	323	208	203	26	147	418	197
Married	654	998	436	586	952	605	553	982	678	689	38	444	1 346	541
Separated	3	8	2	3	11	3	4	3	5	6	8	4	21	1
Widowed	200	143	56	95	239	61	161	101	75	77	15	54	150	59
Divorced	33	18	5	8	34	14	27	27	29	19	17	25	43	13

Table P-1. General Characteristics of the Population: 1970—Continued

[For minimum base for derived figures (percent, median, etc.) and meaning of symbols, see text]

Census Tracts	Balance of Allen County—Con.												
	Tract 0115	Tract 0116	Tract 0117	Tract 0118	Tract 0119	Tract 0120	Tract 0121	Tract 0122	Tract 0123	Tract 0124	Tract 0126	Tract 0130	Tract 0137
RACE													
All persons	**2 473**	**2 105**	**1 555**	**2 309**	**3 058**	**1 377**	**2 630**	**35**	**365**	**163**	**819**	**2**	**91**
White	2 472	2 102	1 167	2 164	3 056	1 357	2 613	35	349	163	807	...	91
Negro	–	3	387	137	1	4	8	–	15	–	10	...	–
Percent Negro	–	0.1	24.9	5.9	–	0.3	0.3	–	4.1	–	1.2	...	–
AGE BY SEX													
Male, all ages	**1 258**	**1 076**	**785**	**1 132**	**1 535**	**678**	**1 333**	**17**	**180**	**89**	**392**	...	**47**
Under 5 years	100	102	98	77	112	51	137	1	22	7	49	...	6
3 and 4 years	40	43	42	34	46	21	51	1	9	4	16	...	4
5 to 9 years	146	144	87	110	161	76	168	1	21	11	26	...	2
5 years	33	23	15	16	29	15	31	–	3	2	4	...	–
6 years	19	28	17	23	47	7	27	1	4	2	5	...	–
10 to 14 years	171	122	116	141	166	92	164	2	12	17	31	...	6
14 years	37	25	15	39	34	14	25	–	3	5	4	...	1
15 to 19 years	156	102	90	115	156	70	135	2	19	8	30	...	5
15 years	37	20	26	29	38	13	35	1	2	1	8	...	1
16 years	45	24	14	25	21	19	36	–	5	2	4	...	2
17 years	28	24	23	31	38	16	30	–	7	1	9	...	1
18 years	27	19	18	17	34	15	23	–	2	3	5	...	–
19 years	19	15	9	13	25	7	11	1	3	1	4	...	1
20 to 24 years	66	56	46	61	104	19	53	–	19	5	34	...	5
20 years	15	11	12	12	17	5	9	–	2	2	4	...	1
21 years	9	8	6	10	15	2	8	–	2	1	7	...	2
25 to 34 years	118	112	73	99	174	58	171	1	25	5	46	...	3
35 to 44 years	155	113	79	140	184	113	178	2	17	9	54	...	5
45 to 54 years	136	137	87	176	227	107	175	6	16	13	44	...	5
55 to 59 years	72	54	42	61	80	32	61	1	5	3	23	...	3
60 to 64 years	45	37	20	55	75	29	39	1	9	5	22	...	2
65 to 74 years	60	55	25	60	66	20	30	–	12	2	26	...	5
75 years and over	33	42	22	37	30	11	22	–	3	4	7	...	–
Female, all ages	**1 215**	**1 029**	**770**	**1 177**	**1 523**	**699**	**1 297**	**18**	**185**	**74**	**427**	...	**44**
Under 5 years	84	92	94	80	108	39	107	–	17	6	22	...	2
3 and 4 years	35	37	38	35	47	22	46	–	5	3	4	...	1
5 to 9 years	118	101	92	119	132	93	144	2	17	6	37	...	2
5 years	23	16	14	24	27	7	29	–	2	2	7	...	–
6 years	16	16	23	26	20	19	32	–	4	2	3	...	–
10 to 14 years	156	134	102	137	163	69	163	2	20	6	47	...	4
14 years	29	24	31	30	23	10	36	1	3	2	13	...	2
15 to 19 years	128	100	70	111	159	80	122	2	16	11	32	...	2
15 years	38	24	18	39	36	21	26	2	6	5	5	...	1
16 years	23	28	19	16	34	24	36	–	3	2	11	...	–
17 years	27	22	14	23	26	15	27	–	4	1	6	...	–
18 years	21	13	11	15	31	10	24	–	2	2	6	...	1
19 years	19	13	8	18	32	10	9	–	1	1	4	...	–
20 to 24 years	73	68	48	69	112	26	62	–	15	8	38	...	3
20 years	14	14	11	9	11	7	14	–	5	2	10	...	1
21 years	18	11	15	7	25	10	9	–	3	2	5	...	–
25 to 34 years	142	115	84	113	174	84	195	1	31	4	49	...	9
35 to 44 years	160	123	86	149	203	109	168	4	21	9	54	...	3
45 to 54 years	136	128	84	167	235	103	186	5	18	14	60	...	5
55 to 59 years	63	46	33	71	79	32	50	–	11	2	26	...	3
60 to 64 years	41	41	23	51	57	25	32	–	7	3	29	...	2
65 to 74 years	77	53	36	67	70	27	41	1	9	3	26	...	6
75 years and over	37	28	18	43	31	12	27	1	3	2	7	...	3
RELATIONSHIP TO HEAD OF HOUSEHOLD													
All persons	**2 473**	**2 105**	**1 555**	**2 309**	**3 058**	**1 377**	**2 630**	**35**	**365**	**163**	**819**	...	**91**
In households	2 473	2 104	1 552	2 226	3 044	1 377	2 630	35	365	163	819	...	87
Head of household	709	588	432	708	958	378	732	11	109	43	304	...	25
Head of family	629	542	345	597	863	366	690	10	89	39	240	...	23
Primary individual	80	46	87	111	95	12	42	1	20	4	64	...	2
Wife of head	599	507	292	558	820	352	656	10	84	35	211	...	22
Other relative of head	1 156	1 002	812	943	1 252	642	1 230	14	163	83	293	...	39
Not related to head	9	7	16	17	14	5	12	–	9	2	11	...	1
In group quarters	–	1	3	83	14	–	–	–	–	–	–	...	4
Persons per household	3.49	3.58	3.59	3.14	3.18	3.64	3.59	3.18	3.35	3.79	2.69	...	3.48
TYPE OF FAMILY AND NUMBER OF OWN CHILDREN													
All families	**629**	**542**	**345**	**597**	**863**	**366**	**690**	**10**	**89**	**39**	**240**	...	**23**
With own children under 18 years	376	308	228	315	473	225	461	7	54	26	119	...	9
Number of children	951	796	653	759	1 009	509	1 045	11	130	63	243	...	26
Husband-wife families	**599**	**507**	**292**	**558**	**820**	**352**	**656**	**10**	**84**	**35**	**211**	...	**22**
With own children under 18 years	362	291	192	298	442	219	440	7	51	24	101	...	9
Number of children	927	760	550	710	961	498	1 011	11	125	54	217	...	26
Percent of total under 18 years	95.3	90.8	78.2	85.9	92.9	94.3	94.2	100.0	91.9	83.1	85.1	...	96.3
Families with other male head	**11**	**11**	**10**	**7**	**8**	**3**	**6**	**–**	**2**	**2**	**3**	...	**–**
With own children under 18 years	5	5	5	2	4	1	5	–	–	1	1	...	–
Number of children	8	12	16	6	5	1	7	–	–	6	2	...	–
Families with female head	**19**	**24**	**43**	**32**	**35**	**11**	**28**	**–**	**3**	**2**	**26**	...	**1**
With own children under 18 years	9	12	31	15	27	5	16	–	3	1	17	...	–
Number of children	16	24	87	43	43	10	27	–	5	3	24	...	–
Percent of total under 18 years	1.6	2.9	12.4	5.2	4.2	1.9	2.5	–	3.7	4.6	9.4	...	–
Persons under 18 years	973	837	703	827	1 035	528	1 073	11	136	65	255	...	27
MARITAL STATUS													
Male, 14 years old and over	**878**	**733**	**499**	**843**	**1 130**	**473**	**889**	**13**	**128**	**59**	**290**	...	**34**
Single	229	176	132	207	251	110	201	2	32	16	47	...	10
Married	611	523	310	580	837	357	666	10	86	37	220	...	23
Separated	3	3	4	6	6	1	5	–	1	1	5	...	1
Widowed	22	23	32	31	20	4	12	1	6	2	2	...	–
Divorced	16	11	25	25	22	2	10	–	4	4	21	...	1
Female, 14 years old and over	**886**	**726**	**513**	**871**	**1 143**	**508**	**919**	**15**	**134**	**58**	**334**	...	**38**
Single	187	137	104	179	205	111	184	3	28	16	50	...	9
Married	611	525	326	579	842	363	671	10	86	36	222	...	23
Separated	3	1	18	4	3	2	7	–	1	–	4	...	–
Widowed	78	45	65	82	62	27	50	2	10	5	32	...	5
Divorced	10	19	18	31	34	7	14	–	10	1	30	...	1

Table P-1. General Characteristics of the Population: 1970—Continued

[For minimum base for derived figures (percent, median, etc.) and meaning of symbols, see text]

Census Tracts	Putnam County								Van Wert County				
	Tract 0301	Tract 0302	Tract 0303	Tract 0304	Tract 0305	Tract 0306	Tract 0307	Tract 0308	Tract 0201	Tract 0202	Tract 0203	Tract 0204	Tract 0205
RACE													
All persons	**4 899**	**5 503**	**3 045**	**2 925**	**3 785**	**3 055**	**4 300**	**3 622**	**4 207**	**4 441**	**2 752**	**3 167**	**3 307**
White	4 860	5 492	3 038	2 924	3 752	3 054	4 300	3 594	4 189	4 440	2 737	3 149	3 304
Negro	–	–	6	–	1	–	–	1	5	–	3	5	–
Percent Negro	–	–	0.2	–	–	–	–	–	0.1	–	0.1	0.2	–
AGE BY SEX													
Male, all ages	**2 459**	**2 774**	**1 502**	**1 476**	**1 870**	**1 520**	**2 155**	**1 762**	**2 060**	**2 189**	**1 372**	**1 555**	**1 558**
Under 5 years	274	273	157	138	217	156	245	194	178	207	120	135	165
3 and 4 years	95	123	71	61	90	68	108	67	76	80	47	45	68
5 to 9 years	319	366	215	183	226	204	279	194	215	210	144	135	169
5 years	53	69	42	38	53	50	36	48	40	47	26	23	33
6 years	68	67	41	32	52	34	57	36	44	48	28	35	32
10 to 14 years	334	378	189	191	257	208	321	201	264	234	151	169	189
14 years	60	78	32	38	43	55	69	30	49	43	27	35	36
15 to 19 years	245	336	155	148	182	145	241	184	208	203	134	139	150
15 years	61	91	40	35	41	34	59	44	54	46	30	39	41
16 years	53	71	39	37	45	32	62	43	51	55	34	23	33
17 years	56	70	23	33	44	38	46	46	42	37	36	35	26
18 years	43	61	28	26	30	21	51	34	48	41	15	24	28
19 years	32	43	25	17	22	20	23	17	13	24	19	18	22
20 to 24 years	130	158	77	75	113	95	138	122	122	135	70	87	82
20 years	28	25	10	12	32	21	33	22	12	25	8	14	11
21 years	19	29	11	12	17	13	25	19	26	21	16	17	14
25 to 34 years	288	274	166	167	220	149	204	228	220	284	149	184	207
35 to 44 years	226	298	176	173	208	156	198	169	244	247	153	159	146
45 to 54 years	229	258	139	133	148	151	206	200	223	258	130	197	160
55 to 59 years	113	100	64	67	85	68	80	59	104	107	82	85	75
60 to 64 years	102	98	39	48	62	56	75	75	72	91	64	68	63
65 to 74 years	124	148	77	82	101	82	103	74	121	126	110	115	98
75 years and over	75	87	48	71	51	50	65	62	89	87	65	82	54
Female, all ages	**2 440**	**2 729**	**1 543**	**1 449**	**1 915**	**1 535**	**2 145**	**1 860**	**2 147**	**2 252**	**1 380**	**1 612**	**1 749**
Under 5 years	290	252	159	137	202	130	224	169	179	204	92	117	150
3 and 4 years	135	103	70	63	90	59	109	79	55	76	32	42	63
5 to 9 years	268	366	199	146	231	185	292	182	246	208	135	140	197
5 years	54	65	40	26	37	33	54	36	46	43	22	23	40
6 years	63	65	45	28	59	26	63	35	47	48	30	32	29
10 to 14 years	298	353	228	146	235	198	289	215	236	234	136	150	159
14 years	52	74	48	25	39	35	51	34	46	38	27	34	29
15 to 19 years	214	284	158	121	165	150	268	186	210	196	128	149	185
15 years	53	63	36	23	34	40	54	52	57	41	26	27	37
16 years	55	64	31	38	35	43	62	43	43	34	34	35	37
17 years	44	63	36	24	40	27	67	35	47	49	28	38	45
18 years	33	45	33	15	33	20	40	34	29	37	18	31	39
19 years	29	49	22	21	23	20	45	22	34	35	22	18	27
20 to 24 years	174	167	90	99	119	110	125	158	148	151	86	117	111
20 years	44	40	13	26	20	34	30	37	31	25	18	22	21
21 years	23	31	20	16	30	15	15	28	32	29	10	33	21
25 to 34 years	283	282	160	169	228	159	209	211	234	286	144	172	171
35 to 44 years	221	291	173	161	191	164	196	190	256	256	155	159	166
45 to 54 years	252	277	133	146	162	140	221	185	228	243	157	214	179
55 to 59 years	93	120	61	69	74	67	70	79	96	111	86	93	92
60 to 64 years	81	81	40	53	85	65	70	73	73	94	65	75	77
65 to 74 years	159	153	78	98	133	103	114	109	130	149	121	123	136
75 years and over	107	103	64	104	90	64	67	103	111	120	75	103	126
RELATIONSHIP TO HEAD OF HOUSEHOLD													
All persons	**4 899**	**5 503**	**3 045**	**2 925**	**3 785**	**3 055**	**4 300**	**3 622**	**4 207**	**4 441**	**2 752**	**3 167**	**3 307**
In households	4 898	5 483	2 989	2 925	3 768	3 045	4 293	3 582	4 148	4 436	2 752	3 156	3 282
Head of household	1 346	1 439	727	871	1 045	805	1 033	1 074	1 237	1 413	868	1 041	1 001
Head of family	1 113	1 237	660	727	869	709	895	860	1 085	1 214	754	867	806
Primary individual	233	202	67	144	176	96	138	214	152	199	114	174	195
Wife of head	1 034	1 130	611	670	795	644	806	785	1 011	1 125	696	794	731
Other relative of head	2 482	2 862	1 634	1 376	1 900	1 584	2 441	1 689	1 884	1 883	1 177	1 307	1 514
Not related to head	36	52	17	8	28	12	13	34	16	15	11	14	36
In group quarters	1	20	56	–	17	10	7	40	59	5	–	11	25
Persons per household	3.64	3.81	4.11	3.36	3.61	3.78	4.16	3.34	3.35	3.14	3.17	3.03	3.28
TYPE OF FAMILY AND NUMBER OF OWN CHILDREN													
All families	**1 113**	**1 237**	**660**	**727**	**869**	**709**	**895**	**860**	**1 085**	**1 214**	**754**	**867**	**806**
With own children under 18 years	690	770	429	414	535	423	597	527	627	692	380	438	450
Number of children	2 036	2 314	1 331	1 103	1 554	1 262	1 964	1 379	1 551	1 509	930	994	1 207
Husband-wife families	**1 034**	**1 130**	**611**	**670**	**795**	**644**	**806**	**785**	**1 011**	**1 125**	**696**	**794**	**731**
With own children under 18 years	658	723	417	395	504	408	570	490	598	657	366	402	428
Number of children	1 934	2 193	1 290	1 064	1 482	1 225	1 907	1 296	1 502	1 427	892	935	1 157
Percent of total under 18 years	91.9	91.0	95.4	94.1	92.2	94.6	95.4	91.4	93.2	91.5	92.3	89.6	92.7
Families with other male head	**22**	**38**	**15**	**18**	**18**	**20**	**33**	**22**	**24**	**33**	**15**	**13**	**19**
With own children under 18 years	10	10	6	6	7	1	8	11	3	9	2	5	4
Number of children	21	27	25	10	19	3	19	26	4	22	8	8	10
Families with female head	**57**	**69**	**34**	**39**	**56**	**45**	**56**	**53**	**50**	**56**	**43**	**60**	**56**
With own children under 18 years	22	37	6	13	24	14	19	26	26	26	12	31	18
Number of children	81	94	16	29	53	34	38	57	45	60	30	51	40
Percent of total under 18 years	3.8	3.9	1.2	2.6	3.3	2.6	1.9	4.0	2.8	3.8	3.1	4.9	3.2
Persons under 18 years	2 105	2 410	1 352	1 131	1 607	1 295	2 000	1 418	1 612	1 559	966	1 043	1 248
MARITAL STATUS													
Male, 14 years old and over	**1 592**	**1 835**	**973**	**1 002**	**1 213**	**1 007**	**1 379**	**1 203**	**1 452**	**1 581**	**984**	**1 151**	**1 071**
Single	441	602	313	272	351	315	498	334	365	354	236	275	272
Married	1 074	1 156	625	687	819	656	829	806	1 024	1 152	710	812	743
Separated	14	5	–	–	1	1	3	4	1	5	3	3	1
Widowed	50	58	29	34	27	27	45	35	44	50	31	44	39
Divorced	27	19	6	9	16	9	7	28	19	25	7	20	17
Female, 14 years old and over	**1 636**	**1 832**	**1 005**	**1 045**	**1 286**	**1 057**	**1 391**	**1 328**	**1 532**	**1 644**	**1 044**	**1 239**	**1 272**
Single	349	446	286	219	279	277	440	327	319	277	205	235	292
Married	1 074	1 162	623	691	821	658	823	810	1 036	1 164	714	818	749
Separated	14	8	1	3	1	4	3	4	9	7	4	4	4
Widowed	185	190	96	124	159	114	116	160	147	177	111	155	208
Divorced	28	34	–	11	27	8	12	31	30	26	14	31	23

Table P-1. General Characteristics of the Population: 1970—Continued

[For minimum base for derived figures (percent, median, etc.) and meaning of symbols, see text]

Census Tracts	Van Wert County—Con.				Totals for split tracts in Allen County								
	Tract 0206	Tract 0207	Tract 0208	Tract 0209	Tract 0109	Tract 0112	Tract 0117	Tract 0122	Tract 0123	Tract 0124	Tract 0126	Tract 0130	Tract 0137
RACE													
All persons	**1 928**	**1 833**	**3 854**	**3 705**	**3 378**	**1 957**	**1 918**	**2 801**	**5 784**	**3 526**	**3 214**	**5 358**	**1 839**
White	1 822	1 822	3 853	3 694	3 269	1 926	1 263	2 791	5 757	3 411	3 130	5 031	1 776
Negro	94	–	–	3	106	16	654	8	19	109	65	315	45
Percent Negro	4.9	–	–	0.1	3.1	0.8	34.1	0.3	0.3	3.1	2.0	5.9	2.4
AGE BY SEX													
Male, all ages	**918**	**869**	**1 817**	**1 741**	**1 615**	**966**	**965**	**1 373**	**2 752**	**1 641**	**1 548**	**2 509**	**874**
Under 5 years	72	77	151	134	139	105	121	167	266	184	156	262	106
3 and 4 years	27	27	56	53	66	46	57	70	111	74	69	115	43
5 to 9 years	102	81	174	165	179	121	104	187	314	175	129	259	117
5 years	16	11	40	29	25	25	20	41	60	33	25	55	21
6 years	23	15	39	33	38	28	19	37	68	37	27	51	25
10 to 14 years	107	98	182	192	191	130	144	158	331	172	143	276	92
14 years	20	20	43	31	47	29	20	29	60	36	18	51	17
15 to 19 years	105	87	154	174	172	102	108	92	288	167	120	200	63
15 years	30	20	37	32	38	22	33	23	67	30	32	47	17
16 years	23	16	32	43	45	21	18	19	60	44	22	40	12
17 years	22	20	30	44	33	20	26	18	80	26	29	44	14
18 years	22	13	31	28	37	26	20	17	40	40	18	37	11
19 years	8	18	24	27	19	13	11	15	41	27	19	32	9
20 to 24 years	71	53	140	93	72	50	63	70	160	117	129	160	79
20 years	9	9	31	18	14	4	15	11	23	28	20	30	13
21 years	10	6	20	18	11	7	7	6	31	16	21	26	10
25 to 34 years	96	95	225	218	177	88	97	204	314	197	187	351	124
35 to 44 years	87	101	202	204	217	109	97	173	322	152	169	291	77
45 to 54 years	95	106	219	212	211	129	104	154	316	183	157	276	80
55 to 59 years	45	43	98	93	106	39	47	58	131	70	89	115	40
60 to 64 years	41	37	84	77	58	31	26	42	92	65	94	90	29
65 to 74 years	58	56	110	98	71	48	29	49	143	97	101	135	44
75 years and over	39	35	78	81	22	14	25	19	75	62	74	94	23
Female, all ages	**1 010**	**964**	**2 037**	**1 964**	**1 763**	**991**	**953**	**1 428**	**3 032**	**1 885**	**1 666**	**2 849**	**965**
Under 5 years	65	66	150	122	133	97	124	111	272	181	120	238	114
3 and 4 years	30	25	63	43	56	42	46	54	102	65	41	103	51
5 to 9 years	62	88	153	159	189	118	116	192	320	186	133	259	111
5 years	11	21	32	29	44	28	19	44	65	30	21	50	25
6 years	17	16	29	31	45	18	27	39	69	46	23	50	23
10 to 14 years	128	97	171	197	205	134	129	161	337	186	125	260	74
14 years	30	31	43	47	38	30	38	31	47	47	25	42	13
15 to 19 years	89	91	181	163	168	114	84	124	272	164	131	202	70
15 years	20	21	44	34	44	27	18	32	62	35	27	41	17
16 years	14	25	38	39	39	24	23	22	63	34	29	51	14
17 years	20	15	40	39	37	20	21	25	54	30	26	43	11
18 years	20	13	26	22	31	24	13	23	53	26	27	34	13
19 years	15	17	33	29	17	19	9	22	40	39	22	33	15
20 to 24 years	75	59	177	132	94	61	62	102	216	166	169	226	91
20 years	21	12	30	30	15	15	14	18	35	37	48	41	10
21 years	10	10	36	20	11	14	19	23	50	32	34	39	20
25 to 34 years	97	104	207	212	203	100	108	205	308	171	197	360	138
35 to 44 years	96	109	225	226	246	117	109	173	336	173	167	292	83
45 to 54 years	111	106	230	235	230	116	98	167	368	211	180	327	95
55 to 59 years	61	50	132	115	88	43	34	67	130	91	107	148	37
60 to 64 years	51	45	88	89	80	41	27	50	144	97	97	120	41
65 to 74 years	100	65	187	151	76	36	41	47	203	140	134	190	72
75 years and over	75	84	136	163	51	14	21	29	126	119	106	227	39
RELATIONSHIP TO HEAD OF HOUSEHOLD													
All persons	**1 928**	**1 833**	**3 854**	**3 705**	**3 378**	**1 957**	**1 918**	**2 801**	**5 784**	**3 526**	**3 214**	**5 358**	**1 839**
In households	1 859	1 833	3 854	3 637	3 378	1 957	1 915	2 801	5 772	3 507	3 131	5 240	1 835
Head of household	683	634	1 388	1 246	997	536	524	806	1 743	1 153	1 116	1 714	565
Head of family	478	488	1 078	1 004	901	464	424	743	1 467	870	881	1 413	475
Primary individual	205	146	310	242	96	72	100	63	276	283	235	301	90
Wife of head	410	430	987	919	829	421	359	671	1 331	747	794	1 280	419
Other relative of head	748	749	1 448	1 447	1 531	992	1 010	1 306	2 658	1 570	1 172	2 186	835
Not related to head	18	20	31	25	21	8	22	18	40	37	49	60	16
In group quarters	69	–	–	68	–	–	3	–	12	19	83	118	4
Persons per household	2.72	2.89	2.78	2.92	3.39	3.65	3.65	3.48	3.31	3.04	2.81	3.06	3.25
TYPE OF FAMILY AND NUMBER OF OWN CHILDREN													
All families	**478**	**488**	**1 078**	**1 004**	**901**	**464**	**424**	**743**	**1 467**	**870**	**881**	**1 413**	**475**
With own children under 18 years	229	256	553	533	520	293	280	441	869	472	419	771	261
Number of children	553	592	1 152	1 159	1 235	767	807	1 065	2 176	1 218	914	1 724	645
Husband-wife families	**410**	**430**	**987**	**919**	**829**	**421**	**359**	**671**	**1 331**	**747**	**794**	**1 280**	**419**
With own children under 18 years	196	233	508	492	483	264	235	402	806	417	377	713	232
Number of children	485	543	1 073	1 074	1 160	704	674	985	2 047	1 079	821	1 609	581
Percent of total under 18 years	72.9	87.0	89.3	89.5	91.2	83.9	76.9	88.3	92.0	84.1	84.6	88.4	83.1
Families with other male head	**13**	**8**	**12**	**11**	**11**	**15**	**14**	**16**	**33**	**30**	**13**	**20**	**6**
With own children under 18 years	6	4	2	3	6	9	7	8	8	7	2	4	1
Number of children	11	9	6	7	12	14	22	17	18	20	5	7	1
Families with female head	**55**	**50**	**79**	**74**	**61**	**28**	**51**	**56**	**103**	**93**	**74**	**113**	**50**
With own children under 18 years	27	19	43	38	31	20	38	31	55	48	40	54	28
Number of children	57	40	73	78	63	49	111	63	111	119	88	108	63
Percent of total under 18 years	8.6	6.4	6.1	6.5	5.0	5.8	12.7	5.7	5.0	9.3	9.1	5.9	9.0
Persons under 18 years	665	624	1 202	1 200	1 272	839	877	1 115	2 226	1 283	971	1 820	699
MARITAL STATUS													
Male, 14 years old and over	**657**	**633**	**1 353**	**1 281**	**1 153**	**639**	**616**	**890**	**1 901**	**1 146**	**1 138**	**1 763**	**576**
Single	180	143	272	285	282	153	167	168	469	291	214	366	122
Married	424	444	1 004	941	848	439	385	689	1 359	768	827	1 324	431
Separated	4	4	7	2	4	6	10	6	7	12	9	10	4
Widowed	26	21	43	32	9	22	35	12	48	43	36	45	8
Divorced	27	25	34	23	14	25	29	21	25	44	61	28	15
Female, 14 years old and over	**785**	**744**	**1 606**	**1 533**	**1 274**	**672**	**622**	**995**	**2 150**	**1 379**	**1 313**	**2 134**	**679**
Single	153	156	301	298	270	147	129	190	447	297	234	392	104
Married	424	456	1 020	962	858	446	396	695	1 371	782	838	1 337	453
Separated	2	8	10	16	6	4	19	6	15	13	19	15	11
Widowed	152	101	238	224	110	54	75	71	249	209	182	321	83
Divorced	56	31	47	49	36	25	22	39	83	91	59	84	39

Table P-2. Social Characteristics of the Population: 1970

[Data based on sample, see text. For minimum base for derived figures (percent, median, etc.) and meaning of symbols, see text]

Census Tracts	Total SMSA	Allen County			Putnam County	Van Wert County	Lima						
		Total	Lima	Balance			Tract 0109	Tract 0112	Tract 0117	Tract 0122	Tract 0123	Tract 0124	Tract 0125
NATIVITY, PARENTAGE, & COUNTRY OF ORIGIN													
All persons	**171 472**	**111 144**	**53 538**	**57 606**	**31 134**	**29 194**	**721**	–	**341**	**2 726**	**5 419**	**3 367**	**2 385**
Native of native parentage	163 036	105 357	50 408	54 949	29 568	28 111	619	–	306	2 565	5 059	3 158	2 312
Native of foreign or mixed parentage	6 521	4 385	2 341	2 044	1 296	840	69	–	28	137	289	167	59
Foreign born	1 915	1 402	789	613	270	243	33	–	7	24	71	42	14
Foreign stock	**8 436**	**5 787**	**3 130**	**2 657**	**1 566**	**1 083**	**102**	–	**35**	**161**	**360**	**209**	**73**
United Kingdom	883	599	250	349	42	242	–	–	–	24	33	17	6
Ireland (Eire)	310	237	207	30	59	14	8	–	–	7	45	27	8
Sweden	80	54	12	42	5	21	–	–	–	–	5	–	–
Germany	2 102	1 202	675	527	528	372	23	–	22	38	90	69	36
Poland	177	165	113	52	6	6	6	–	–	16	10	10	–
Czechoslovakia	125	111	27	84	–	14	–	–	–	6	–	10	–
Austria	115	77	24	53	23	15	–	–	–	–	6	–	–
Hungary	187	144	78	66	10	33	16	–	–	7	–	–	–
U.S.S.R.	144	122	52	70	6	16	21	–	–	–	–	–	–
Italy	695	640	419	221	38	17	9	–	7	35	43	24	11
Canada	978	810	470	340	71	97	–	–	–	9	21	24	–
Mexico	738	128	51	77	546	64	–	–	–	–	–	–	–
Cuba	89	89	89	–	–	–	–	–	–	–	36	–	–
Other America	20	20	20	–	–	–	–	–	–	–	–	–	–
All other and not reported	1 793	1 389	643	746	232	172	19	–	6	19	71	28	12
Persons of Spanish language[1]	2 272	829	399	430	1 213	230	–	–	–	29	55	–	19
Other persons of Spanish surname[1]	...	...	...	...	...	...	...	...	...	...	...	...	...
Persons of Spanish mother tongue	1 704	564	266	298	1 005	135	–	–	–	21	48	–	5
Persons of Puerto Rican birth or parentage	–	–	–	–	–	–	–	–	–	–	–	–	–
SCHOOL ENROLLMENT													
Enrolled persons, 3 to 34 years old	**50 407**	**32 337**	**15 010**	**17 327**	**9 986**	**8 084**	**247**	–	**86**	**781**	**1 667**	**835**	**761**
Nursery school	606	503	305	198	72	31	–	–	–	–	39	5	13
Public	245	181	134	47	57	7	–	–	–	–	8	–	13
Kindergarten	2 913	1 867	1 020	847	599	447	21	–	3	60	103	61	42
Public	2 466	1 515	908	607	593	358	13	–	–	5	103	55	42
Elementary	30 908	19 453	9 128	10 325	6 549	4 906	115	–	83	570	1 048	530	594
Public	25 876	16 451	7 561	8 890	5 154	4 271	73	–	83	408	693	286	574
High school	13 727	8 793	3 898	4 895	2 512	2 422	98	–	–	123	405	208	112
Public	11 983	7 454	3 195	4 259	2 442	2 087	61	–	–	105	210	100	112
College	2 253	1 721	659	1 062	254	278	13	–	–	28	72	31	–
Percent enrolled in school by age:													
16 and 17 years	91.7	90.6	90.2	90.8	91.5	95.9	99.9	–	–	72.3	91.9	88.9	71.7
18 and 19 years	49.5	51.4	45.5	56.0	39.2	51.6	...	–	–	27.5	36.1	34.3	41.1
20 and 21 years	13.9	16.6	14.1	19.3	9.5	6.7	...	–	–	37.8	15.0	–	–
22 to 24 years	4.9	6.8	5.3	8.7	1.5	0.6	–	–	–	–	7.2	6.4	–
25 to 34 years	2.6	2.5	2.3	2.7	2.3	3.5	9.4	–	–	–	2.6	–	–
Percent 16 to 21 years not high school graduates and not enrolled in school	12.0	13.3	17.4	9.7	10.3	8.3	–	–	...	16.7	10.0	18.5	40.4
YEARS OF SCHOOL COMPLETED													
Persons, 25 years old and over	**89 830**	**58 666**	**27 950**	**30 716**	**14 886**	**16 278**	**401**	–	**147**	**1 409**	**2 825**	**1 763**	**1 036**
No school years completed	602	411	196	215	150	41	–	–	–	–	27	12	35
Elementary: 1 to 4 years	1 640	1 195	584	611	256	189	5	–	–	12	12	34	69
5 to 7 years	6 890	5 077	2 795	2 282	887	926	6	–	14	91	192	224	217
8 years	13 497	7 770	3 673	4 097	2 934	2 793	5	–	56	174	227	294	132
High school: 1 to 3 years	18 889	13 027	6 626	6 401	2 891	2 971	61	–	45	299	582	469	328
4 years	35 707	22 765	10 234	12 531	5 890	7 052	144	–	32	657	1 322	563	213
College: 1 to 3 years	6 933	4 379	2 091	2 288	1 127	1 427	74	–	–	106	278	109	27
4 years or more	5 672	4 042	1 751	2 291	751	879	106	–	–	70	185	58	15
Median school years completed	12.1	12.1	12.0	12.1	12.1	12.2	12.9	–	9.2	12.2	12.3	11.0	9.6
Percent high school graduates	53.8	53.2	50.4	55.7	52.2	57.5	80.8	–	21.8	59.1	63.2	41.4	24.6
CHILDREN EVER BORN													
Women, 35 to 44 years old ever married	**9 161**	**6 105**	**2 632**	**3 473**	**1 430**	**1 626**	**52**	–	**7**	**141**	**332**	**121**	**120**
Children ever born	33 208	21 378	9 820	11 558	6 275	5 555	114	–	59	528	1 149	532	583
Per 1,000 women ever married	3 625	3 502	3 731	3 328	4 388	3 416	2 192	–	...	3 745	3 461	4 397	4 858
RESIDENCE IN 1965													
Persons, 5 years old and over, 1970[2]	**155 844**	**101 105**	**48 225**	**52 880**	**27 920**	**26 819**	**661**	–	**282**	**2 471**	**4 920**	**3 017**	**2 108**
Same house as in 1970	93 735	57 679	26 481	31 198	18 777	17 279	466	–	191	1 413	3 323	1 904	1 112
Different house:													
In central city of this SMSA	16 131	15 795	11 141	4 654	217	119	55	–	32	474	932	517	532
In other part of this SMSA	21 031	8 972	1 980	6 992	6 058	6 001	27	–	17	205	120	157	31
Outside this SMSA	15 512	10 728	5 305	5 423	2 089	2 695	33	–	22	340	309	204	110
North and West	13 176	8 965	4 121	4 844	1 714	2 497	33	–	5	225	262	199	67
South	2 336	1 763	1 184	579	375	198	–	–	17	115	47	5	43
Abroad	826	686	365	321	8	132	–	–	–	35	15	25	–
MEANS OF TRANSPORTATION AND PLACE OF WORK													
All workers	**63 220**	**41 875**	**20 024**	**21 851**	**10 290**	**11 055**	**292**	–	**111**	**1 085**	**2 101**	**1 236**	**567**
Private auto: Driver	46 146	31 219	14 043	17 176	7 159	7 768	254	–	91	845	1 516	890	398
Passenger	7 920	5 546	3 402	2 144	1 036	1 338	27	–	12	176	387	236	67
Bus or streetcar	430	408	381	27	–	22	7	–	–	11	7	–	16
Subway, elevated train, or railroad	5	–	–	–	–	5	–	–	–	–	–	–	–
Walked to work	4 069	2 560	1 473	1 087	847	662	–	–	–	5	102	87	73
Worked at home	2 759	1 154	245	909	856	749	4	–	8	6	43	13	5
Other	1 891	988	480	508	392	511	–	–	–	42	46	10	8
Inside SMSA	51 993	35 135	17 341	17 794	7 858	9 000	285	–	52	1 004	1 919	1 040	358
Lima city	21 661	20 539	12 351	8 188	756	366	225	–	29	576	1 254	640	248
Remainder of Allen County	15 908	14 135	4 872	9 263	777	996	60	–	23	417	653	395	110
Putnam County	6 624	324	97	227	6 235	65	–	–	–	11	12	5	–
Van Wert County	7 800	137	21	116	90	7 573	–	–	–	–	–	–	–
Outside SMSA	7 962	4 391	1 482	2 909	1 954	1 617	7	–	22	47	118	140	159
Place of work not reported	3 265	2 349	1 201	1 148	478	438	–	–	37	34	64	56	50

[1]See text for definition. [2]Includes "Moved, 1965 residence not reported."

Table P-2. **Social Characteristics of the Population: 1970**—Continued

[Data based on sample, see text. For minimum base for derived figures (percent, median, etc.) and meaning of symbols, see text]

Census Tracts	Lima—Con.												
	Tract 0126	Tract 0127	Tract 0128	Tract 0129	Tract 0130	Tract 0131	Tract 0132	Tract 0133	Tract 0134	Tract 0135	Tract 0136	Tract 0137	Tract 0138
NATIVITY, PARENTAGE, & COUNTRY OF ORIGIN													
All persons	**2 346**	**3 083**	**2 638**	**3 277**	**5 356**	**2 986**	**2 530**	**2 421**	**3 327**	**1 976**	**2 271**	**1 729**	**4 639**
Native of native parentage	2 089	2 971	2 483	2 975	5 022	2 605	2 400	2 342	3 170	1 910	2 196	1 653	4 573
Native of foreign or mixed parentage	141	108	111	204	289	269	115	42	111	49	65	52	36
Foreign born	116	4	44	98	45	112	15	37	46	17	10	24	30
Foreign stock	**257**	**112**	**155**	**302**	**334**	**381**	**130**	**79**	**157**	**66**	**75**	**76**	**66**
United Kingdom	–	–	37	61	34	–	24	–	–	7	–	7	–
Ireland (Eire)	14	–	–	29	14	13	7	–	–	–	35	–	–
Sweden	–	–	–	–	–	–	–	–	7	–	–	–	–
Germany	19	34	34	25	97	41	41	37	25	31	5	8	–
Poland	–	–	7	–	26	15	–	–	8	7	8	–	–
Czechoslovakia	–	–	–	11	–	–	–	–	–	–	–	–	–
Austria	–	–	–	–	6	6	6	–	–	–	–	–	–
Hungary	7	5	7	3	6	7	9	–	–	–	5	–	6
U.S.S.R.	–	–	–	6	13	7	–	–	–	–	–	5	–
Italy	29	13	21	–	25	131	7	–	46	18	–	–	–
Canada	62	42	19	76	64	40	18	29	28	–	7	31	–
Mexico	–	–	–	22	6	–	–	–	23	–	–	–	–
Cuba	–	–	–	–	–	46	7	–	–	–	–	–	–
Other America	–	–	–	–	6	–	–	–	–	–	–	–	14
All other and not reported	126	18	30	69	37	75	11	13	20	3	15	25	46
Persons of Spanish language[1]	59	43	–	41	39	67	12	–	29	–	–	6	–
Other persons of Spanish surname[1]	...	...	...	...	...	...	...	...	...	...	...	...	...
Persons of Spanish mother tongue	14	37	–	41	12	52	7	–	23	–	–	6	–
Persons of Puerto Rican birth or parentage	–	–	–	–	–	–	–	–	–	–	–	–	–
SCHOOL ENROLLMENT													
Enrolled persons, 3 to 34 years old	**594**	**817**	**388**	**942**	**1 416**	**739**	**841**	**677**	**819**	**660**	**656**	**504**	**1 580**
Nursery school	7	16	6	23	30	14	40	25	19	16	–	11	41
Public	7	16	6	5	–	5	–	9	10	16	–	5	34
Kindergarten	46	39	21	46	119	37	–	64	74	71	56	55	102
Public	36	39	9	36	111	37	–	64	74	71	56	55	102
Elementary	302	525	218	515	784	448	508	374	486	385	391	308	944
Public	255	525	203	424	691	233	394	368	453	338	324	292	944
High school	177	210	136	223	387	203	247	171	227	182	187	122	480
Public	173	210	124	165	294	112	230	167	214	164	165	114	475
College	62	27	7	135	96	37	46	43	13	6	22	8	13
Percent enrolled in school by age:													
16 and 17 years	99.9	68.1	84.5	71.0	99.9	91.8	85.2	87.6	86.8	99.9	87.8	99.9	99.9
18 and 19 years	46.1	44.8	28.8	67.4	44.9	57.1	75.3	67.7	43.2	27.6	47.0	50.0	35.4
20 and 21 years	42.5	6.3	–	46.5	10.0	–	27.2	–	7.1	9.4	17.2	14.0	–
22 to 24 years	10.3	8.8	3.8	2.1	14.1	6.7	21.0	–	–	9.0	5.5	–	3.2
25 to 34 years	–	1.5	2.4	5.1	5.2	3.7	–	1.7	2.8	3.9	2.8	–	1.5
Percent 16 to 21 years not high school graduates and not enrolled in school	7.8	21.1	32.6	10.9	9.1	–	7.9	16.9	28.3	24.4	17.7	24.9	22.7
YEARS OF SCHOOL COMPLETED													
Persons, 25 years old and over	**1 419**	**1 594**	**1 692**	**1 629**	**3 007**	**1 841**	**1 424**	**1 206**	**1 603**	**837**	**1 237**	**853**	**2 027**
No school years completed	10	5	–	12	7	–	–	6	9	–	7	5	61
Elementary: 1 to 4 years	18	25	57	21	29	–	18	20	43	69	23	6	123
5 to 7 years	94	178	243	108	119	60	51	122	183	171	135	84	503
8 years	244	315	308	209	316	170	149	150	325	130	128	83	258
High school: 1 to 3 years	356	407	379	323	509	268	231	310	581	254	370	248	606
4 years	601	602	510	680	1 429	709	586	369	396	166	499	363	393
College: 1 to 3 years	53	35	126	145	283	340	176	128	46	26	60	28	51
4 years or more	43	27	69	131	315	294	213	101	20	21	15	36	32
Median school years completed	11.9	11.0	10.9	12.2	12.4	12.6	12.4	12.0	10.2	9.6	11.6	12.0	9.3
Percent high school graduates	49.1	41.7	41.7	58.7	67.4	72.9	68.5	49.6	28.8	25.4	46.4	50.1	23.5
CHILDREN EVER BORN													
Women, 35 to 44 years old ever married	**128**	**124**	**95**	**136**	**276**	**153**	**153**	**108**	**119**	**110**	**116**	**87**	**254**
Children ever born	422	446	379	471	789	399	538	504	427	637	381	389	1 073
Per 1,000 women ever married	3 297	3 597	3 989	3 463	2 859	2 608	3 516	4 667	3 588	5 791	3 284	4 471	4 224
RESIDENCE IN 1965													
Persons, 5 years old and over, 1970[2]	**2 185**	**2 770**	**2 478**	**2 920**	**4 795**	**2 777**	**2 385**	**2 193**	**2 904**	**1 775**	**2 029**	**1 513**	**4 042**
Same house as in 1970	1 403	1 398	1 072	1 300	2 264	1 793	1 476	903	1 551	834	1 253	722	2 103
Different house:													
In central city of this SMSA	228	815	620	769	1 110	468	502	671	928	603	412	450	1 023
In other part of this SMSA	108	122	70	214	309	74	76	103	89	92	42	107	17
Outside this SMSA	181	322	358	476	814	377	202	416	201	125	141	169	505
North and West	181	316	314	420	681	326	164	360	140	98	94	88	148
South	–	6	44	56	133	51	38	56	61	27	47	81	357
Abroad	13	–	23	56	34	46	6	34	35	–	7	18	18
MEANS OF TRANSPORTATION AND PLACE OF WORK													
All workers	**1 055**	**1 050**	**1 184**	**1 361**	**2 194**	**1 194**	**944**	**871**	**1 184**	**691**	**842**	**616**	**1 446**
Private auto: Driver	763	706	651	842	1 686	994	714	581	770	303	667	461	911
Passenger	125	192	209	297	317	107	107	136	209	196	131	75	396
Bus or streetcar	12	34	55	15	26	34	–	40	13	16	21	18	56
Subway, elevated train, or railroad	–	–	–	–	–	–	–	–	–	–	–	–	–
Walked to work	115	68	250	175	87	18	32	91	95	171	23	13	68
Worked at home	12	9	–	28	22	18	50	–	12	–	–	15	–
Other	28	41	19	4	56	23	41	23	85	5	–	34	15
Inside SMSA	838	979	1 005	1 248	2 024	1 059	822	644	1 076	613	746	577	1 052
Lima city	663	770	715	909	1 397	785	620	493	777	474	548	458	770
Remainder of Allen County	165	204	283	327	627	274	202	135	291	139	191	119	257
Putnam County	10	5	–	6	–	–	–	16	–	–	7	–	25
Van Wert County	–	–	7	6	–	–	–	–	8	–	–	–	–
Outside SMSA	109	28	39	40	144	82	43	179	57	50	40	18	160
Place of work not reported	108	43	140	73	26	53	79	48	51	28	56	21	234

[1]See text for definition. [2]Includes "Moved, 1965 residence not reported."

Table P-2. **Social Characteristics of the Population: 1970**—Continued

[Data based on sample, see text. For minimum base for derived figures (percent, median, etc.) and meaning of symbols, see text]

Census Tracts	Balance of Allen County													
	Tract 0101	Tract 0102	Tract 0103	Tract 0104	Tract 0105	Tract 0106	Tract 0107	Tract 0108	Tract 0109	Tract 0110	Tract 0111	Tract 0112	Tract 0113	Tract 0114
NATIVITY, PARENTAGE, & COUNTRY OF ORIGIN														
All persons	**2 978**	**4 136**	**1 728**	**2 644**	**4 301**	**2 340**	**2 359**	**3 925**	**2 763**	**2 586**	**1 198**	**1 934**	**5 431**	**2 195**
Native of native parentage	2 766	4 006	1 690	2 585	4 103	2 236	2 245	3 770	2 564	2 444	1 083	1 848	5 148	2 160
Native of foreign or mixed parentage	172	116	24	53	160	91	72	136	145	91	79	61	169	29
Foreign born	40	14	14	6	38	13	42	19	54	51	36	25	114	6
Foreign stock	**212**	**130**	**38**	**59**	**198**	**104**	**114**	**155**	**199**	**142**	**115**	**86**	**283**	**35**
United Kingdom	–	6	27	16	23	19	12	33	–	25	7	15	25	22
Ireland (Eire)	–	–	–	–	–	–	–	–	–	–	–	7	10	–
Sweden	–	–	–	–	–	–	–	15	–	–	–	–	–	–
Germany	44	45	–	26	80	23	37	6	27	10	17	7	41	13
Poland	–	–	–	–	–	–	–	–	–	8	24	–	7	–
Czechoslovakia	7	–	–	–	–	29	–	7	–	–	5	–	12	–
Austria	–	–	–	–	–	–	–	–	–	7	21	–	9	–
Hungary	–	–	–	–	–	–	–	–	7	9	18	–	7	–
U.S.S.R.	14	–	–	–	–	7	–	–	13	–	–	–	7	–
Italy	–	6	–	–	47	6	–	13	27	24	11	15	–	–
Canada	25	–	–	6	18	8	53	54	–	–	–	–	81	–
Mexico	–	–	–	–	16	–	–	8	–	16	–	30	7	–
Cuba	–	–	–	–	–	–	–	–	–	–	–	–	–	–
Other America	–	–	–	–	–	–	–	–	–	–	–	–	–	–
All other and not reported	122	73	11	11	14	12	12	19	125	43	12	12	77	–
Persons of Spanish language[1]	12	–	–	–	106	–	14	45	–	16	–	105	83	–
Other persons of Spanish surname[1]	...	...	...	...	...	...	...	...	...	...	...	...	...	...
Persons of Spanish mother tongue	6	–	–	–	97	–	14	8	–	16	–	105	15	–
Persons of Puerto Rican birth or parentage	–	–	–	–	–	–	–	–	–	–	–	–	–	–
SCHOOL ENROLLMENT														
Enrolled persons, 3 to 34 years old	**1 132**	**1 139**	**516**	**824**	**1 308**	**694**	**717**	**1 218**	**827**	**765**	**–**	**605**	**1 617**	**712**
Nursery school	35	14	–	5	–	–	–	17	56	–	–	–	26	–
Public	14	–	–	–	–	–	–	–	7	–	–	–	26	–
Kindergarten	19	56	14	34	97	48	50	55	51	13	–	22	43	45
Public	19	51	6	–	35	36	50	26	35	–	–	16	–	45
Elementary	419	674	330	567	780	410	414	702	477	525	–	418	958	443
Public	407	625	314	335	301	402	414	584	290	370	–	399	920	443
High school	264	328	166	211	390	208	222	348	217	173	–	159	484	206
Public	259	320	149	119	144	189	222	305	177	144	–	151	467	199
College	395	67	6	7	41	28	31	96	26	54	–	6	106	18
Percent enrolled in school by age:														
16 and 17 years	99.9	99.9	59.7	92.5	96.0	92.1	94.5	99.9	70.6	71.3	–	88.0	85.5	99.9
18 and 19 years	93.2	53.6	48.0	19.5	74.0	36.1	60.2	65.2	44.4	58.8	–	25.8	75.2	21.6
20 and 21 years	81.1	–	–	–	5.1	11.5	–	19.3	10.4	12.3	–	–	29.1	20.3
22 to 24 years	23.3	7.8	–	–	5.4	7.8	–	12.5	–	18.4	–	–	15.4	–
25 to 34 years	7.6	5.7	3.8	–	4.3	–	8.6	2.6	1.8	–	–	4.5	2.3	1.9
Percent 16 to 21 years not high school graduates and not enrolled in school	–	15.1	7.0	5.8	12.2	2.8	4.4	10.1	–	5.4	83.5	30.5	3.7	6.5
YEARS OF SCHOOL COMPLETED														
Persons, 25 years old and over	**1 518**	**2 206**	**912**	**1 322**	**2 224**	**1 288**	**1 266**	**2 070**	**1 385**	**1 428**	**1 008**	**927**	**2 938**	**1 095**
No school years completed	9	7	–	8	19	5	20	6	–	17	48	30	6	–
Elementary: 1 to 4 years	10	15	12	27	29	5	40	17	7	12	68	133	44	6
5 to 7 years	83	159	59	84	184	111	87	101	23	78	161	107	218	77
8 years	246	361	135	290	390	233	293	184	65	201	199	189	248	141
High school: 1 to 3 years	211	387	137	301	512	250	227	430	191	393	313	199	728	253
4 years	598	996	472	509	863	551	489	947	616	593	149	230	1 351	479
College: 1 to 3 years	118	138	66	50	117	62	61	205	224	44	70	26	192	89
4 years or more	243	143	31	53	110	71	49	180	259	90	–	13	151	50
Median school years completed	12.3	12.2	12.2	11.5	11.9	12.1	11.6	12.3	12.7	12.0	9.3	9.1	12.2	12.1
Percent high school graduates	63.2	57.9	62.4	46.3	49.0	53.1	47.3	64.3	79.4	50.9	21.7	29.0	57.7	56.4
CHILDREN EVER BORN														
Women, 35 to 44 years old ever married	**103**	**225**	**123**	**99**	**216**	**172**	**146**	**292**	**171**	**158**	**29**	**123**	**408**	**129**
Children ever born	311	771	371	425	944	630	464	917	556	578	54	423	1 225	442
Per 1,000 women ever married	3 019	3 427	3 016	4 293	4 370	3 663	3 178	3 140	3 251	3 658	1 862	3 439	3 002	3 426
RESIDENCE IN 1965														
Persons, 5 years old and over, 1970[2]	**2 783**	**3 752**	**1 592**	**2 433**	**3 912**	**2 150**	**2 186**	**3 577**	**2 428**	**2 461**	**1 198**	**1 710**	**4 943**	**2 032**
Same house as in 1970	1 484	2 431	1 122	1 426	2 498	1 592	1 396	1 918	1 095	1 545	469	1 100	2 695	1 294
Different house:														
In central city of this SMSA	12	206	103	134	111	54	62	450	226	449	6	327	622	100
In other part of this SMSA	575	581	255	542	756	292	328	338	41	247	–	121	713	364
Outside this SMSA	451	204	76	103	278	66	272	349	205	171	281	144	640	229
North and West	414	184	76	50	243	66	272	324	167	160	273	34	616	189
South	37	20	–	53	35	–	–	25	38	11	8	110	24	40
Abroad	–	60	19	6	15	–	24	–	7	5	–	–	128	6
MEANS OF TRANSPORTATION AND PLACE OF WORK														
All workers	**1 363**	**1 736**	**638**	**1 003**	**1 610**	**868**	**772**	**1 651**	**1 103**	**1 132**	**8**	**528**	**2 096**	**809**
Private auto: Driver	675	1 318	515	748	1 098	645	560	1 397	991	921	–	413	1 795	671
Passenger	214	124	42	146	226	84	85	177	65	117	–	52	189	71
Bus or streetcar	–	–	6	–	–	–	–	–	–	–	–	–	–	–
Subway, elevated train, or railroad	–	–	–	–	–	–	–	–	–	–	–	–	–	–
Walked to work	411	81	6	15	158	30	107	20	16	44	8	11	40	7
Worked at home	34	194	63	76	42	85	14	7	13	31	–	14	52	39
Other	29	19	6	18	86	24	6	50	18	19	–	38	20	21
Inside SMSA	609	1 571	588	940	987	533	600	1 534	813	990	8	498	1 767	761
Lima city	131	320	251	354	323	228	89	941	551	523	–	238	918	378
Remainder of Allen County	478	1 119	314	549	608	300	490	579	262	448	8	252	830	383
Putnam County	–	132	23	5	10	–	7	14	–	9	–	8	19	–
Van Wert County	–	–	–	32	46	5	14	–	–	10	–	–	–	–
Outside SMSA	576	138	16	32	470	212	141	88	263	91	–	26	259	35
Place of work not reported	178	27	34	31	153	123	31	29	27	51	–	4	70	13

[1]See text for definition. [2]Includes "Moved, 1965 residence not reported."

Table P-2. Social Characteristics of the Population: 1970—Continued

[Data based on sample, see text. For minimum base for derived figures (percent, median, etc.) and meaning of symbols, see text]

Census Tracts	Balance of Allen County—Con.												
	Tract 0115	Tract 0116	Tract 0117	Tract 0118	Tract 0119	Tract 0120	Tract 0121	Tract 0122	Tract 0123	Tract 0124	Tract 0126	Tract 0130	Tract 0137
NATIVITY, PARENTAGE, & COUNTRY OF ORIGIN													
All persons	2 498	2 176	1 512	2 358	3 180	1 413	2 604	24	362	183	678	9	91
Native of native parentage	2 466	2 152	1 512	2 190	2 969	1 328	2 404	...	344	183	651	...	84
Native of foreign or mixed parentage	32	–	–	154	191	60	174	...	8	–	27	...	–
Foreign born	–	24	–	14	20	25	26	...	10	–	–	...	7
Foreign stock	32	24	–	168	211	85	200	...	18	–	27	...	7
United Kingdom	–	9	–	47	36	7	12	...	–	–	8	...	–
Ireland (Eire)	7	–	–	6	–	–	–	...	–	–	–	...	–
Sweden	6	–	–	5	11	–	5	...	–	–	–	...	–
Germany	6	–	–	20	72	2	32	...	10	–	–	...	–
Poland	6	–	–	–	–	–	7	...	–	–	–	...	–
Czechoslovakia	–	6	–	6	6	–	6	...	–	–	–	...	–
Austria	–	–	–	6	–	–	6	...	–	–	4	...	–
Hungary	–	–	–	6	6	6	7	...	–	–	–	...	–
U.S.S.R.	–	–	–	12	–	5	12	...	–	–	–	...	–
Italy	–	–	–	–	31	6	27	...	–	–	8	...	–
Canada	–	–	–	7	9	7	58	...	8	–	–	...	–
Mexico	–	–	–	–	–	–	–	...	–	–	–	...	–
Cuba	–	–	–	–	–	–	–	...	–	–	–	...	–
Other America	–	–	–	–	–	–	–	...	–	–	–	...	–
All other and not reported	7	9	–	53	40	52	28	...	–	–	7	...	7
Persons of Spanish language[1]	–	–	–	19	30	–	–	...	–	–	–	...	–
Other persons of Spanish surname[1]	...	...	...	...	...	...	...	...	...	...	...	...	...
Persons of Spanish mother tongue	–	–	–	13	24	–	–	...	–	–	–	...	–
Persons of Puerto Rican birth or parentage	–	–	–	–	–	–	–	...	–	–	–	...	–
SCHOOL ENROLLMENT													
Enrolled persons, 3 to 34 years old	879	657	470	710	838	526	867	...	64	81	154	...	7
Nursery school	–	–	–	–	11	18	16	...	–	–	–	...	–
Public	–	–	–	–	–	–	–	...	–	–	–	...	–
Kindergarten	53	43	35	50	52	29	31	...	7	–	–	...	–
Public	53	43	29	50	46	29	31	...	7	–	–	...	–
Elementary	507	434	350	451	499	305	484	...	32	44	95	...	7
Public	507	434	333	451	450	305	428	...	32	44	95	...	7
High school	273	172	85	191	264	126	308	...	25	27	48	...	–
Public	267	155	79	168	241	126	278	...	25	27	48	...	–
College	46	8	–	18	12	48	28	...	–	10	11	...	–
Percent enrolled in school by age:													
16 and 17 years	86.0	76.0	56.2	80.0	83.1	99.9	99.9	...	...	–	...	...	–
18 and 19 years	35.3	38.8	27.0	64.4	37.8	99.9	64.8	...	–	...	...	...	–
20 and 21 years	–	–	–	–	–	23.1	10.9	...	–	...	–	...	–
22 to 24 years	21.3	12.5	–	–	–	...	17.7	...	–	–	–	...	–
25 to 34 years	6.3	–	–	–	2.3	8.0	1.6	...	–	–	–	...	–
Percent 16 to 21 years not high school graduates and not enrolled in school	9.1	7.0	34.0	–	14.1	2.9	12.1	...	...	–	7.3	...	–
YEARS OF SCHOOL COMPLETED													
Persons, 25 years old and over	1 278	1 122	762	1 319	1 801	752	1 306	...	199	96	423	...	45
No school years completed	4	–	16	9	–	–	11	...	–	–	–	...	–
Elementary: 1 to 4 years	26	25	88	4	9	–	–	...	–	6	16	...	12
5 to 7 years	75	131	185	112	82	3	41	...	32	15	51	...	23
8 years	161	231	130	87	128	33	73	...	10	7	62	...	–
High school: 1 to 3 years	331	253	199	267	389	84	125	...	61	35	115	...	–
4 years	552	401	128	496	893	305	609	...	91	28	166	...	10
College: 1 to 3 years	83	69	11	198	160	139	143	...	5	5	13	...	–
4 years or more	46	12	5	146	140	188	304	...	–	–	–	...	–
Median school years completed	12.1	11.1	8.7	12.4	12.3	12.8	12.7	...	11.8	10.7	11.2	...	5.9
Percent high school graduates	53.3	43.0	18.9	63.7	66.2	84.0	80.9	...	48.2	34.4	42.3	...	22.2
CHILDREN EVER BORN													
Women, 35 to 44 years old ever married	162	132	64	144	220	114	156	...	21	18	48	...	–
Children ever born	638	447	246	407	710	321	449	...	59	75	95	...	–
Per 1,000 women ever married	3 938	3 386	3 844	2 826	3 227	2 816	2 878	...	...	...	1 979	...	–
RESIDENCE IN 1965													
Persons, 5 years old and over, 1970[2]	2 314	1 990	1 379	2 209	2 915	1 323	2 356	...	307	183	644	...	70
Same house as in 1970	1 497	1 235	1 090	1 166	1 774	597	1 107	...	190	183	209	...	52
Different house:													
In central city of this SMSA	108	160	27	449	378	209	297	...	7	–	148	...	9
In other part of this SMSA	480	187	32	111	298	161	309	...	27	–	225	...	9
Outside this SMSA	220	213	29	183	395	285	500	...	83	–	46	...	–
North and West	209	207	8	121	383	285	450	...	83	–	30	...	–
South	11	6	21	62	12	–	50	...	–	–	16	...	–
Abroad	9	–	–	7	–	35	–	...	–	–	–	...	–
MEANS OF TRANSPORTATION AND PLACE OF WORK													
All workers	928	790	445	827	1 372	578	1 045	...	136	90	281	...	24
Private auto: Driver	709	628	313	678	1 226	514	899	...	129	72	219	...	24
Passenger	89	79	85	93	86	25	67	...	–	–	28	...	–
Bus or streetcar	–	–	5	–	–	–	16	...	–	–	–	...	–
Subway, elevated train, or railroad	–	–	–	–	–	–	–	...	–	–	–	...	–
Walked to work	45	5	5	19	21	14	6	...	–	–	18	...	–
Worked at home	68	50	13	14	18	12	52	...	–	18	–	...	–
Other	17	28	24	23	21	13	5	...	7	–	16	...	–
Inside SMSA	717	728	373	621	1 247	535	939	...	136	67	190	...	24
Lima city	314	325	261	346	604	256	520	...	101	34	161	...	15
Remainder of Allen County	403	403	112	275	643	279	410	...	35	33	29	...	9
Putnam County	–	–	–	–	–	–	–	...	–	–	–	...	–
Van Wert County	–	–	–	–	–	–	9	...	–	–	–	...	–
Outside SMSA	127	47	12	135	86	23	44	...	–	5	83	...	–
Place of work not reported	84	15	60	71	39	20	62	...	–	18	8	...	–

[1]See text for definition. [2]Includes "Moved, 1965 residence not reported."

Table P-2. **Social Characteristics of the Population: 1970**—Continued

[Data based on sample, see text. For minimum base for derived figures (percent, median, etc.) and meaning of symbols, see text]

Census Tracts	Putnam County								Van Wert County				
	Tract 0301	Tract 0302	Tract 0303	Tract 0304	Tract 0305	Tract 0306	Tract 0307	Tract 0308	Tract 0201	Tract 0202	Tract 0203	Tract 0204	Tract 0205
NATIVITY, PARENTAGE, & COUNTRY OF ORIGIN													
All persons	**4 636**	**5 766**	**2 864**	**3 106**	**3 785**	**3 088**	**4 267**	**3 622**	**4 269**	**4 265**	**2 667**	**3 180**	**3 503**
Native of native parentage	4 021	5 619	2 786	2 854	3 711	2 960	4 098	3 519	4 156	4 131	2 585	3 118	3 392
Native of foreign or mixed parentage	469	122	71	225	74	108	142	85	87	81	82	46	95
Foreign born	146	25	7	27	–	20	27	18	26	53	–	16	16
Foreign stock	**615**	**147**	**78**	**252**	**74**	**128**	**169**	**103**	**113**	**134**	**82**	**62**	**111**
United Kingdom	7	–	–	8	17	10	–	–	28	49	–	32	–
Ireland (Eire)	27	12	–	–	7	13	–	–	–	–	–	–	7
Sweden	–	–	–	–	–	–	–	5	–	–	7	–	6
Germany	94	108	58	6	31	75	83	73	41	67	57	7	63
Poland	–	–	–	–	–	6	–	–	–	–	–	–	–
Czechoslovakia	–	–	–	–	–	–	–	–	–	–	–	–	8
Austria	–	3	–	–	–	–	20	–	–	–	–	–	15
Hungary	–	–	–	–	–	–	10	–	13	6	–	–	–
U.S.S.R.	6	–	–	–	–	–	–	–	–	–	–	–	–
Italy	–	–	–	–	9	–	15	14	–	–	–	–	6
Canada	27	6	7	7	5	8	5	6	18	–	–	–	–
Mexico	413	7	–	126	–	–	–	–	–	7	–	6	–
Cuba	–	–	–	–	–	–	–	–	–	–	–	–	–
Other America	–	–	–	–	–	–	–	–	–	–	–	–	–
All other and not reported	41	11	13	105	5	16	36	5	13	5	18	17	6
Persons of Spanish language[1]	739	37	23	307	66	13	–	28	–	7	–	35	–
Other persons of Spanish surname[1]	...	...	...	...	...	...	...	...	...	...	...	...	...
Persons of Spanish mother tongue	678	15	23	206	62	6	–	15	–	7	–	35	–
Persons of Puerto Rican birth or parentage	–	–	–	–	–	–	–	–	–	–	–	–	–
SCHOOL ENROLLMENT													
Enrolled persons, 3 to 34 years old	**1 437**	**1 855**	**903**	**830**	**1 262**	**1 060**	**1 606**	**1 033**	**1 289**	**1 193**	**758**	**808**	**1 107**
Nursery school	21	15	8	–	–	–	13	15	16	–	5	–	–
Public	21	15	–	–	–	–	6	15	7	–	–	–	–
Kindergarten	70	127	60	57	102	21	97	65	58	63	66	32	72
Public	70	127	60	57	102	21	91	65	35	63	66	32	6
Elementary	998	1 243	577	561	837	663	1 043	627	877	653	416	522	633
Public	712	1 228	321	520	499	663	1 020	191	623	645	389	522	342
High school	325	453	241	199	272	346	376	300	325	419	260	229	342
Public	325	433	226	199	267	346	361	285	229	419	248	221	123
College	23	17	17	13	51	30	77	26	13	58	11	25	60
Percent enrolled in school by age:													
16 and 17 years	97.0	79.5	97.6	65.4	99.9	91.2	99.9	77.9	80.8	99.9	90.2	99.9	98.5
18 and 19 years	22.9	18.8	60.9	35.6	53.0	50.0	45.0	44.0	54.7	79.1	69.6	34.1	59.6
20 and 21 years	18.4	9.1	–	–	13.8	7.4	13.9	7.1	7.4	–	–	–	29.9
22 to 24 years	3.1	–	–	–	4.8	–	4.7	–	–	–	–	9.5	–
25 to 34 years	2.6	1.0	3.0	2.3	2.6	3.6	1.5	2.6	–	7.4	3.6	–	1.4
Percent 16 to 21 years not high school graduates and not enrolled in school	13.7	12.9	5.6	19.9	7.7	13.3	2.5	12.4	9.8	7.5	8.6	6.0	5.1
YEARS OF SCHOOL COMPLETED													
Persons, 25 years old and over	**2 272**	**2 651**	**1 365**	**1 592**	**1 838**	**1 445**	**1 907**	**1 816**	**2 272**	**2 373**	**1 569**	**1 862**	**1 748**
No school years completed	25	19	12	19	31	20	11	13	5	11	–	–	–
Elementary: 1 to 4 years	66	44	26	35	14	4	26	41	18	27	–	20	34
5 to 7 years	197	189	138	72	94	56	70	71	136	106	67	105	173
8 years	569	654	272	208	238	257	492	244	410	420	268	400	329
High school: 1 to 3 years	408	558	289	194	355	282	396	409	431	453	282	267	337
4 years	721	1 056	468	710	884	623	758	670	1 105	1 124	721	907	614
College: 1 to 3 years	196	84	89	211	132	114	92	209	87	136	146	119	184
4 years or more	90	47	71	143	90	89	62	159	80	96	85	44	77
Median school years completed	11.1	11.3	11.4	12.4	12.2	12.2	11.7	12.2	12.1	12.2	12.2	12.2	12.0
Percent high school graduates	44.3	44.8	46.0	66.8	60.2	57.2	47.8	57.2	56.0	57.1	60.7	57.5	50.1
CHILDREN EVER BORN													
Women, 35 to 44 years old ever married	**214**	**289**	**134**	**167**	**187**	**121**	**138**	**180**	**264**	**266**	**183**	**175**	**125**
Children ever born	993	1 352	560	628	696	486	783	777	878	782	632	576	588
Per 1,000 women ever married	4 640	4 678	4 179	3 760	3 722	4 017	5 674	4 317	3 326	2 940	3 454	3 291	4 704
RESIDENCE IN 1965													
Persons, 5 years old and over, 1970[2]	**4 116**	**5 197**	**2 557**	**2 824**	**3 367**	**2 782**	**3 818**	**3 259**	**3 889**	**3 915**	**2 498**	**2 953**	**3 123**
Same house as in 1970	2 500	3 629	1 533	1 851	2 312	1 862	2 976	2 114	2 754	2 397	1 996	2 018	1 841
Different house:													
In central city of this SMSA	–	7	6	20	97	27	28	32	25	20	–	13	25
In other part of this SMSA	1 167	929	757	523	650	605	635	792	885	972	146	560	839
Outside this SMSA	319	551	112	308	151	267	117	264	192	441	285	276	302
North and West	261	449	103	247	78	195	117	264	166	407	261	276	296
South	58	102	9	61	73	72	–	–	26	34	24	–	6
Abroad	–	–	–	–	–	–	–	8	6	7	–	–	30
MEANS OF TRANSPORTATION AND PLACE OF WORK													
All workers	**1 451**	**1 812**	**1 012**	**966**	**1 313**	**1 068**	**1 278**	**1 390**	**1 581**	**1 638**	**1 029**	**1 304**	**1 097**
Private auto: Driver	1 003	1 333	736	722	944	710	740	971	1 047	1 186	873	766	778
Passenger	139	215	94	93	49	100	151	195	154	214	91	106	148
Bus or streetcar	–	–	–	–	–	–	–	–	–	15	–	7	–
Subway, elevated train, or railroad	–	–	–	–	–	–	–	–	–	–	–	5	–
Walked to work	109	50	57	36	194	132	102	167	26	77	29	61	83
Worked at home	170	184	95	45	44	83	221	14	235	106	6	246	35
Other	30	30	30	70	82	43	64	43	119	40	30	113	53
Inside SMSA	1 094	1 037	829	752	923	945	1 108	1 170	1 378	1 309	549	1 009	1 019
Lima city	59	65	28	89	184	154	81	96	67	20	–	28	177
Remainder of Allen County	17	38	72	98	146	58	289	59	169	128	–	41	601
Putnam County	1 018	928	722	565	593	719	675	1 015	32	–	–	–	33
Van Wert County	–	6	7	–	–	14	63	–	1 110	1 161	549	940	208
Outside SMSA	269	725	118	154	279	86	149	174	87	288	440	213	45
Place of work not reported	88	50	65	60	111	37	21	46	116	41	40	82	33

[1]See text for definition. [2]Includes "Moved, 1965 residence not reported."

Table P-2. Social Characteristics of the Population: 1970—Continued

[Data based on sample, see text. For minimum base for derived figures (percent, median, etc.) and meaning of symbols, see text]

Census Tracts	Van Wert County—Con.				Totals for split tracts in Allen County								
	Tract 0206	Tract 0207	Tract 0208	Tract 0209	Tract 0109	Tract 0112	Tract 0117	Tract 0122	Tract 0123	Tract 0124	Tract 0126	Tract 0130	Tract 0137
NATIVITY, PARENTAGE, & COUNTRY OF ORIGIN													
All persons	**1 918**	**1 739**	**3 948**	**3 705**	**3 484**	**1 934**	**1 853**	**2 750**	**5 781**	**3 550**	**3 024**	**5 365**	**1 820**
Native of native parentage	1 835	1 648	3 742	3 504	3 183	1 848	1 818	2 583	5 403	3 341	2 740	5 022	1 737
Native of foreign or mixed parentage	60	58	166	165	214	61	28	137	297	167	168	289	52
Foreign born	23	33	40	36	87	25	7	30	81	42	116	54	31
Foreign stock	**83**	**91**	**206**	**201**	**301**	**86**	**35**	**167**	**378**	**209**	**284**	**343**	**83**
United Kingdom	17	44	37	35	–	15	–	24	33	17	8	34	7
Ireland (Eire)	7	–	–	–	8	7	–	7	45	27	14	14	–
Sweden	8	–	–	–	–	–	–	–	5	–	–	–	–
Germany	32	–	79	26	50	7	22	38	100	69	19	106	8
Poland	–	–	–	6	6	–	–	16	10	10	–	26	–
Czechoslovakia	–	–	–	6	–	–	–	6	–	10	–	–	–
Austria	–	–	–	–	–	–	–	–	6	–	4	6	–
Hungary	–	–	14	–	23	–	–	7	–	–	7	6	–
U.S.S.R.	–	–	8	8	34	–	–	–	–	–	–	13	5
Italy	–	–	–	11	36	15	7	35	43	24	37	25	–
Canada	–	39	8	32	–	–	–	15	29	24	62	64	31
Mexico	–	–	37	14	–	30	–	–	–	–	–	6	–
Cuba	–	–	–	–	–	–	–	–	36	–	–	–	–
Other America	–	–	–	–	–	–	–	–	–	–	–	6	–
All other and not reported	19	8	23	63	144	12	6	19	71	28	133	37	32
Persons of Spanish language[1]	–	–	117	71	–	105	–	29	55	–	59	39	6
Other persons of Spanish surname[1]	...	...	...	...	...	...	...	...	...	...	...	...	...
Persons of Spanish mother tongue	–	–	60	33	–	105	–	21	48	–	14	12	6
Persons of Puerto Rican birth or parentage	–	–	–	–	–	–	–	–	–	–	–	–	–
SCHOOL ENROLLMENT													
Enrolled persons, 3 to 34 years old	**470**	**442**	**935**	**1 082**	**1 074**	**605**	**556**	**781**	**1 731**	**916**	**748**	**1 416**	**511**
Nursery school	–	–	–	10	56	–	–	–	39	5	7	30	11
Public	–	–	–	–	7	–	–	–	8	–	7	–	5
Kindergarten	25	–	81	50	72	22	38	60	110	61	46	119	55
Public	25	–	81	50	48	16	29	5	110	55	36	111	55
Elementary	309	311	575	610	592	418	433	570	1 080	574	397	784	315
Public	309	311	575	555	363	399	416	408	725	330	350	691	299
High school	130	119	255	343	315	159	85	123	430	235	225	387	122
Public	130	119	255	343	238	151	79	105	235	127	221	294	114
College	6	12	24	69	39	6	–	28	72	41	73	96	8
Percent enrolled in school by age:													
16 and 17 years	99.9	76.3	91.7	99.4	77.3	88.0	53.2	72.3	91.3	88.9	99.9	99.9	99.9
18 and 19 years	19.0	25.0	32.4	57.3	56.5	25.8	24.4	27.5	34.5	34.2	51.7	44.9	50.0
20 and 21 years	–	9.8	–	11.5	17.9	–	–	37.8	14.6	2.7	35.2	10.0	14.0
22 to 24 years	–	–	–	–	–	–	–	–	6.0	6.2	8.3	14.1	–
25 to 34 years	2.7	–	4.1	9.2	3.1	4.5	–	–	2.3	–	–	5.2	–
Percent 16 to 21 years not high school graduates and not enrolled in school	23.2	13.8	7.6	6.0	–	30.5	35.6	16.7	10.5	17.2	7.7	9.1	24.9
YEARS OF SCHOOL COMPLETED													
Persons, 25 years old and over	**1 018**	**1 024**	**2 233**	**2 179**	**1 786**	**927**	**909**	**1 428**	**3 024**	**1 859**	**1 842**	**3 014**	**898**
No school years completed	7	7	7	4	–	30	16	–	27	12	10	7	5
Elementary: 1 to 4 years	30	4	26	30	12	133	88	12	12	40	34	29	18
5 to 7 years	110	30	84	115	29	107	199	91	224	239	145	119	107
8 years	172	252	279	263	70	189	186	174	237	301	306	316	83
High school: 1 to 3 years	205	213	416	367	252	199	244	309	643	504	471	509	248
4 years	361	377	1 011	832	760	230	160	666	1 413	591	767	1 429	373
College: 1 to 3 years	104	87	263	301	298	26	11	106	283	114	66	283	28
4 years or more	29	54	147	267	365	13	5	70	185	58	43	322	36
Median school years completed	11.8	12.0	12.3	12.4	12.7	9.1	8.8	12.2	12.3	11.0	11.7	12.4	11.9
Percent high school graduates	48.5	50.6	63.6	64.2	79.7	29.0	19.4	59.0	62.2	41.0	47.6	67.5	48.7
CHILDREN EVER BORN													
Women, 35 to 44 years old ever married	**74**	**77**	**249**	**213**	**223**	**123**	**71**	**141**	**353**	**139**	**176**	**276**	**87**
Children ever born	307	394	796	602	670	423	305	528	1 208	607	517	789	389
Per 1,000 women ever married	4 149	5 117	3 197	2 826	3 004	3 439	4 296	3 745	3 422	4 367	2 938	2 859	4 471
RESIDENCE IN 1965													
Persons, 5 years old and over, 1970[2]	**1 749**	**1 609**	**3 634**	**3 449**	**3 089**	**1 710**	**1 661**	**2 495**	**5 227**	**3 200**	**2 829**	**4 804**	**1 583**
Same house as in 1970	1 030	1 056	2 276	1 911	1 561	1 100	1 281	1 437	3 513	2 087	1 612	2 273	774
Different house:													
In central city of this SMSA	4	12	14	6	281	327	59	474	939	517	376	1 110	459
In other part of this SMSA	428	352	957	862	68	121	49	205	147	157	333	309	116
Outside this SMSA	205	144	311	539	238	144	51	340	392	204	227	814	169
North and West	200	95	295	501	200	34	13	225	345	199	211	681	88
South	5	49	16	38	38	110	38	115	47	5	16	133	81
Abroad	36	–	35	18	7	–	–	35	15	25	13	34	18
MEANS OF TRANSPORTATION AND PLACE OF WORK													
All workers	**661**	**632**	**1 689**	**1 424**	**1 395**	**528**	**556**	**1 103**	**2 237**	**1 326**	**1 336**	**2 194**	**640**
Private auto: Driver	387	453	1 218	1 060	1 245	413	404	863	1 645	962	982	1 686	485
Passenger	105	88	234	198	92	52	97	176	387	236	153	317	75
Bus or streetcar	–	–	–	–	7	–	5	11	7	–	12	26	18
Subway, elevated train, or railroad	–	–	–	–	–	–	–	–	–	–	–	–	–
Walked to work	78	59	150	99	16	11	5	5	102	87	133	87	13
Worked at home	32	25	52	12	17	14	21	6	43	31	12	22	15
Other	59	7	35	55	18	38	24	42	53	10	44	56	34
Inside SMSA	575	470	1 444	1 247	1 098	498	425	1 022	2 055	1 107	1 028	2 024	601
Lima city	6	–	38	30	776	238	290	582	1 355	674	824	1 397	473
Remainder of Allen County	6	11	19	21	322	252	135	429	688	428	194	627	128
Putnam County	–	–	–	–	–	8	–	11	12	5	10	–	–
Van Wert County	563	459	1 387	1 196	–	–	–	–	–	–	–	–	–
Outside SMSA	50	144	195	155	270	26	34	47	118	145	192	144	18
Place of work not reported	36	18	50	22	27	4	97	34	64	74	116	26	21

[1]See text for definition. [2]Includes "Moved, 1965 residence not reported."

Table P-3. Labor Force Characteristics of the Population: 1970

[Data based on sample, see text. For minimum base for derived figures (percent, median, etc.) and meaning of symbols, see text]

Census Tracts	Total SMSA	Allen County			Putnam County	Van Wert County	Lima						
		Total	Lima	Balance			Tract 0109	Tract 0112	Tract 0117	Tract 0122	Tract 0123	Tract 0124	Tract 0125
EMPLOYMENT STATUS													
Male, 16 years old and over	**54 564**	**35 616**	**16 171**	**19 445**	**9 434**	**9 514**	**237**	**–**	**92**	**807**	**1 615**	**1 043**	**632**
Labor force	42 575	27 880	12 980	14 900	7 249	7 446	202	–	80	724	1 313	830	502
Percent of total	78.0	78.3	80.3	76.6	76.8	78.3	85.2	–	87.0	89.7	81.3	79.6	79.4
Civilian labor force	42 502	27 825	12 959	14 866	7 249	7 428	202	–	80	724	1 306	830	502
Employed	41 092	26 833	12 336	14 497	7 066	7 193	193	–	74	714	1 258	779	446
Unemployed	1 410	992	623	369	183	235	9	–	6	10	48	51	56
Percent of civilian labor force	3.3	3.6	4.8	2.5	2.5	3.2	4.5	–	7.5	1.4	3.7	6.1	11.2
Not in labor force	11 989	7 736	3 191	4 545	2 185	2 068	35	–	12	83	302	213	130
Inmate of institution	1 420	1 331	56	1 275	41	48	–	–	–	–	–	–	–
Enrolled in school	3 203	2 013	816	1 197	684	506	15	–	–	26	95	54	31
Other under 65 years	2 303	1 469	768	701	412	422	5	–	–	12	77	27	40
Other 65 years and over	5 063	2 923	1 551	1 372	1 048	1 092	15	–	12	45	130	132	59
Male, 16 to 21 years old	**8 364**	**5 455**	**2 346**	**3 109**	**1 530**	**1 379**	**40**	**–**	**4**	**62**	**243**	**200**	**76**
Not enrolled in school	2 982	1 996	943	1 053	566	420	–	–	4	17	74	86	41
Not high school graduates	953	702	375	327	159	92	–	–	4	12	18	21	25
Unemployed or not in labor force	442	341	157	184	53	48	–	–	–	–	4	14	15
Female, 16 years old and over	**59 740**	**39 240**	**19 758**	**19 482**	**9 821**	**10 679**	**240**	**–**	**81**	**945**	**1 928**	**1 273**	**687**
Labor force	24 353	16 523	8 493	8 030	3 579	4 251	78	–	41	415	905	512	243
Percent of total	40.8	42.1	43.0	41.2	36.4	39.8	32.5	–	50.6	43.9	46.9	40.2	35.4
Civilian labor force	24 353	16 523	8 493	8 030	3 579	4 251	78	–	41	415	905	512	243
Employed	23 002	15 669	7 989	7 680	3 361	3 972	78	–	32	387	873	481	190
Unemployed	1 351	854	504	350	218	279	–	–	9	28	32	31	53
Percent of civilian labor force	5.5	5.2	5.9	4.4	6.1	6.6	–	–	22.0	6.7	3.5	6.1	21.8
Not in labor force	35 387	22 717	11 265	11 452	6 242	6 428	162	–	40	530	1 023	761	444
Married women, husband present	37 871	24 508	11 329	13 179	6 420	6 943	182	–	68	681	1 185	748	406
In labor force	14 492	9 640	4 515	5 125	2 145	2 707	65	–	32	284	494	242	137
With own children under 6 years	11 118	6 910	3 365	3 545	2 351	1 857	53	–	36	257	332	222	126
In labor force	3 038	1 848	941	907	582	608	13	–	17	85	91	46	22
OCCUPATION													
Total employed, 16 years old and over	**64 094**	**42 502**	**20 325**	**22 177**	**10 427**	**11 165**	**271**	**–**	**106**	**1 101**	**2 131**	**1 260**	**636**
Professional, technical, and kindred workers	7 005	4 938	2 282	2 656	1 004	1 063	50	–	–	143	265	114	18
Health workers	1 318	1 025	511	514	140	153	15	–	–	35	27	20	–
Teachers, elementary and secondary schools	2 160	1 392	633	759	434	334	23	–	–	25	75	50	3
Managers and administrators, except farm	4 486	3 092	1 314	1 778	589	805	105	–	4	51	186	61	8
Salaried	3 646	2 544	1 105	1 439	453	649	60	–	4	35	162	46	8
Self-employed in retail trade	494	333	125	208	78	83	27	–	–	11	20	15	–
Sales workers	4 637	3 611	1 816	1 795	403	623	13	–	5	106	272	113	27
Retail trade	2 983	2 248	1 181	1 067	287	448	13	–	5	73	167	98	27
Clerical and kindred workers	9 408	6 806	3 537	3 269	1 027	1 575	31	–	5	175	429	223	33
Craftsmen, foremen, and kindred workers	9 732	6 381	2 836	3 545	1 776	1 575	35	–	9	219	246	205	160
Construction craftsmen	2 292	1 423	540	883	485	384	–	–	–	20	32	34	38
Mechanics and repairmen	2 499	1 557	690	867	574	368	11	–	5	68	69	57	35
Operatives, except transport	12 652	7 690	3 550	4 140	2 436	2 526	16	–	40	227	318	198	152
Transport equipment operatives	2 870	1 769	893	876	571	530	5	–	–	47	87	84	42
Laborers, except farm	3 353	2 145	1 050	1 095	612	596	–	–	10	34	94	67	62
Farm workers	2 302	726	36	690	954	622	–	–	–	–	6	–	7
Service workers[1]	6 868	4 815	2 720	2 095	971	1 082	16	–	23	93	216	195	110
Cleaning and food service workers	3 938	2 769	1 524	1 245	559	610	9	–	18	44	121	102	46
Protective service workers	675	497	249	248	84	94	–	–	–	21	19	30	5
Personal and health service workers	1 837	1 266	767	499	247	324	7	–	5	21	68	63	46
Private household workers	781	529	291	238	84	168	–	–	10	6	12	–	17
Female employed, 16 years old and over	**23 002**	**15 669**	**7 989**	**7 680**	**3 361**	**3 972**	**78**	**–**	**32**	**387**	**873**	**481**	**190**
Professional, technical, and kindred workers	3 055	2 132	1 075	1 057	532	391	32	–	–	68	106	74	6
Teachers, elementary and secondary schools	1 473	945	471	474	312	216	23	–	–	10	53	44	3
Managers and administrators, except farm	662	411	207	204	111	140	5	–	–	9	28	–	–
Sales workers	2 251	1 750	873	877	179	322	–	–	5	58	140	59	17
Clerical and kindred workers	6 924	4 998	2 578	2 420	809	1 117	21	–	–	102	304	171	20
Secretaries, stenographers, and typists	2 514	1 790	841	949	293	431	11	–	–	26	111	55	7
Operatives, including transport	3 967	2 265	1 068	1 197	782	920	10	–	4	68	118	67	50
Other blue-collar workers	825	461	221	240	186	178	6	–	–	34	26	17	9
Farm workers	103	61	6	55	14	28	–	–	–	–	–	–	–
Service workers, except private household	4 454	3 082	1 685	1 397	664	708	4	–	18	42	139	93	71
Private household workers	761	509	276	233	84	168	–	–	5	6	12	–	17
INDUSTRY													
Total employed, 16 years old and over	**64 094**	**42 502**	**20 325**	**22 177**	**10 427**	**11 165**	**271**	**–**	**106**	**1 101**	**2 131**	**1 260**	**636**
Construction	3 581	2 498	1 053	1 445	582	501	9	–	4	36	93	60	77
Manufacturing	23 287	14 357	6 562	7 795	4 336	4 594	42	–	55	456	604	345	246
Durable goods	17 796	11 513	5 274	6 239	3 492	2 791	32	–	55	369	445	295	194
Transportation	2 135	1 422	719	703	348	365	10	–	–	67	88	71	27
Communications, utilities, and sanitary services	1 380	1 024	596	428	111	245	6	–	–	19	90	42	29
Wholesale trade	2 554	1 995	955	1 040	328	231	27	–	4	51	186	58	12
Retail trade	10 861	7 783	3 921	3 862	1 451	1 627	67	–	5	208	433	268	75
Finance, insurance, and real estate	2 349	1 643	872	771	232	474	14	–	–	29	80	8	12
Business and repair services	1 414	1 067	489	578	224	123	13	–	6	20	44	40	29
Personal services	2 693	1 756	1 001	755	309	628	5	–	14	31	52	75	28
Health services	3 554	2 772	1 607	1 165	323	459	27	–	13	101	104	108	31
Educational services	3 786	2 544	981	1 563	668	574	33	–	–	29	114	55	8
Other professional and related services	1 730	1 260	713	547	201	269	12	–	–	28	91	54	47
Public administration	1 635	1 089	577	512	279	267	–	–	5	22	91	48	4
Other industries	3 135	1 292	279	1 013	1 035	808	6	–	–	4	61	28	11
CLASS OF WORKER													
Total employed, 16 years old and over	**64 094**	**42 502**	**20 325**	**22 177**	**10 427**	**11 165**	**271**	**–**	**106**	**1 101**	**2 131**	**1 260**	**636**
Private wage and salary workers	52 086	35 235	17 124	18 111	7 895	8 956	177	–	89	991	1 803	1 071	558
Government workers	6 218	4 125	2 032	2 093	1 052	1 041	27	–	17	73	208	144	52
Local government workers	4 097	2 605	1 296	1 309	731	761	27	–	7	45	91	69	30
Self-employed workers	5 488	2 939	1 108	1 831	1 438	1 111	63	–	–	37	120	40	26
Unpaid family workers	302	203	61	142	42	57	4	–	–	–	–	5	–

[1] Includes allocated cases, not shown separately.

Table P-3. Labor Force Characteristics of the Population: 1970—Continued

[Data based on sample, see text. For minimum base for derived figures (percent, median, etc.) and meaning of symbols, see text]

Census Tracts	Lima—Con.												
	Tract 0126	Tract 0127	Tract 0128	Tract 0129	Tract 0130	Tract 0131	Tract 0132	Tract 0133	Tract 0134	Tract 0135	Tract 0136	Tract 0137	Tract 0138
EMPLOYMENT STATUS													
Male, 16 years old and over	**822**	**925**	**940**	**955**	**1 680**	**1 027**	**805**	**720**	**972**	**483**	**698**	**473**	**1 245**
Labor force	662	751	710	792	1 361	867	612	613	801	365	550	381	864
Percent of total	80.5	81.2	75.5	82.9	81.0	84.4	76.0	85.1	82.4	75.6	78.8	80.5	69.4
Civilian labor force	662	751	710	792	1 357	867	612	613	801	365	550	377	858
Employed	636	698	671	762	1 322	832	592	553	744	338	531	367	826
Unemployed	26	53	39	30	35	35	20	60	57	27	19	10	32
Percent of civilian labor force	3.9	7.1	5.5	3.8	2.6	4.0	3.3	9.8	7.1	7.4	3.5	2.7	3.7
Not in labor force	160	174	230	163	319	160	193	107	171	118	148	92	381
Inmate of institution	18	–	–	–	38	–	–	–	–	–	–	–	–
Enrolled in school	36	32	27	31	97	50	51	28	16	47	27	22	131
Other under 65 years	37	39	83	25	40	17	36	18	68	21	44	34	145
Other 65 years and over	69	103	120	107	144	93	106	61	87	50	77	36	105
Male, 16 to 21 years old	**100**	**164**	**117**	**152**	**221**	**96**	**135**	**118**	**130**	**100**	**80**	**74**	**234**
Not enrolled in school	30	95	79	56	71	9	49	60	74	40	19	47	92
Not high school graduates	5	29	41	21	23	–	7	22	40	17	13	24	53
Unemployed or not in labor force	–	4	23	5	7	–	–	5	11	5	13	19	32
Female, 16 years old and over	**967**	**1 121**	**1 219**	**1 312**	**2 067**	**1 163**	**974**	**944**	**1 155**	**698**	**840**	**628**	**1 516**
Labor force	444	427	599	610	895	413	368	444	461	294	353	300	691
Percent of total	45.9	38.1	49.1	46.5	43.3	35.5	37.8	47.0	39.9	42.1	42.0	47.8	45.6
Civilian labor force	444	427	599	610	895	413	368	444	461	294	353	300	691
Employed	426	383	568	596	842	399	349	403	421	294	353	277	637
Unemployed	18	44	31	14	53	14	19	41	40	–	–	23	54
Percent of civilian labor force	4.1	10.3	5.2	2.3	5.9	3.4	5.2	9.2	8.7	–	–	7.7	7.8
Not in labor force	523	694	620	702	1 172	750	606	500	694	404	487	328	825
Married women, husband present	597	702	430	682	1 249	788	552	510	688	293	474	390	704
In labor force	245	241	240	306	532	270	165	238	246	114	168	173	323
With own children under 6 years	107	211	127	228	343	164	109	167	275	88	118	162	240
In labor force	25	48	41	67	83	42	14	69	89	17	24	42	106
OCCUPATION													
Total employed, 16 years old and over	**1 062**	**1 081**	**1 239**	**1 358**	**2 164**	**1 231**	**941**	**956**	**1 165**	**632**	**884**	**644**	**1 463**
Professional, technical, and kindred workers	103	47	92	181	411	286	211	124	37	30	54	53	63
Health workers	56	21	18	87	42	63	56	21	15	–	12	6	17
Teachers, elementary and secondary schools	5	8	13	31	137	82	34	64	5	30	7	23	18
Managers and administrators, except farm	22	28	64	94	248	160	78	41	42	26	41	34	21
Salaried	15	21	56	75	229	150	73	33	34	18	41	34	11
Self-employed in retail trade	7	–	–	10	10	–	5	8	–	8	–	–	4
Sales workers	99	101	86	141	212	174	132	103	75	35	40	38	44
Retail trade	57	81	54	93	133	63	79	58	64	25	25	22	44
Clerical and kindred workers	196	195	244	317	416	212	172	135	145	90	219	162	138
Craftsmen, foremen, and kindred workers	191	205	170	120	272	134	93	118	174	86	119	66	214
Construction craftsmen	39	63	40	33	65	9	14	23	56	19	19	22	14
Mechanics and repairmen	56	34	26	17	52	58	19	38	33	20	13	16	63
Operatives, except transport	118	166	247	177	286	90	90	172	296	145	168	149	495
Transport equipment operatives	54	57	73	71	39	29	17	42	92	56	6	40	52
Laborers, except farm	55	82	58	52	57	22	33	59	82	50	95	37	101
Farm workers	–	–	–	5	–	–	–	–	5	–	–	–	13
Service workers[1]	224	183	196	192	191	124	94	131	192	108	135	61	236
Cleaning and food service workers	95	108	146	82	108	74	58	60	135	92	56	47	123
Protective service workers	29	17	7	20	47	9	3	–	16	–	17	9	–
Personal and health service workers	76	36	35	85	36	36	22	67	37	16	56	5	50
Private household workers	–	17	9	8	32	–	21	31	25	6	7	4	86
Female employed, 16 years old and over	**426**	**383**	**568**	**596**	**842**	**399**	**349**	**403**	**421**	**294**	**353**	**277**	**637**
Professional, technical, and kindred workers	65	27	32	114	166	110	72	77	20	30	19	19	38
Teachers, elementary and secondary schools	5	4	13	22	78	72	27	44	5	30	7	13	18
Managers and administrators, except farm	9	11	21	29	46	4	5	8	5	8	10	9	–
Sales workers	41	49	55	81	92	41	45	44	50	25	28	16	27
Clerical and kindred workers	121	114	183	219	341	149	150	113	108	62	164	126	110
Secretaries, stenographers, and typists	20	48	22	72	113	56	79	50	32	5	48	45	41
Operatives, including transport	47	53	107	54	56	10	4	17	95	82	24	50	152
Other blue-collar workers	6	11	14	–	19	5	–	15	7	8	6	10	28
Farm workers	–	–	–	–	–	–	–	–	–	–	–	–	6
Service workers, except private household	137	101	147	91	90	80	62	98	111	73	95	43	190
Private household workers	–	17	9	8	32	–	11	31	25	6	7	4	86
INDUSTRY													
Total employed, 16 years old and over	**1 062**	**1 081**	**1 239**	**1 358**	**2 164**	**1 231**	**941**	**956**	**1 165**	**632**	**884**	**644**	**1 463**
Construction	51	80	95	69	99	37	36	24	123	32	52	28	48
Manufacturing	296	318	375	315	677	390	236	295	425	197	349	219	722
Durable goods	191	246	300	289	527	305	180	224	335	166	280	173	668
Transportation	67	39	35	50	43	24	28	37	60	12	26	16	19
Communications, utilities, and sanitary services	43	31	34	16	75	36	13	49	22	28	18	16	29
Wholesale trade	33	67	39	53	83	81	23	61	34	31	32	49	31
Retail trade	182	249	321	295	416	225	162	159	235	160	142	130	189
Finance, insurance, and real estate	22	29	43	102	152	100	101	47	17	12	70	19	15
Business and repair services	34	36	34	5	34	29	23	13	23	26	10	11	59
Personal services	37	29	102	46	87	21	55	56	81	50	49	32	151
Health services	171	71	60	196	128	92	90	97	58	47	67	45	101
Educational services	30	36	29	65	180	109	58	72	26	30	25	49	33
Other professional and related services	44	70	31	67	43	56	66	21	26	–	13	15	29
Public administration	45	26	22	66	101	26	40	25	15	–	13	15	13
Other industries	7	–	19	13	46	5	10	–	20	7	18	–	24
CLASS OF WORKER													
Total employed, 16 years old and over	**1 062**	**1 081**	**1 239**	**1 358**	**2 164**	**1 231**	**941**	**956**	**1 165**	**632**	**884**	**644**	**1 463**
Private wage and salary workers	875	940	1 056	1 116	1 736	1 002	726	803	1 012	541	808	533	1 287
Government workers	143	106	81	170	341	114	101	112	74	54	49	71	95
Local government workers	109	58	49	118	236	90	66	78	46	40	33	51	53
Self-employed workers	36	28	94	66	87	110	107	34	79	37	27	40	77
Unpaid family workers	8	7	8	6	–	5	7	7	–	–	–	–	4

[1]Includes allocated cases, not shown separately.

Table P-3. Labor Force Characteristics of the Population: 1970—Continued

[Data based on sample, see text. For minimum base for derived figures (percent, median, etc.) and meaning of symbols, see text]

Census Tracts	Balance of Allen County													
	Tract 0101	Tract 0102	Tract 0103	Tract 0104	Tract 0105	Tract 0106	Tract 0107	Tract 0108	Tract 0109	Tract 0110	Tract 0111	Tract 0112	Tract 0113	Tract 0114
EMPLOYMENT STATUS														
Male, 16 years old and over	**1 008**	**1 348**	**567**	**817**	**1 313**	**824**	**704**	**1 326**	**779**	**899**	**1 092**	**585**	**1 776**	**689**
Labor force	713	1 089	462	674	1 101	631	539	1 103	694	738	14	461	1 408	581
Percent of total	70.7	80.8	81.5	82.5	83.9	76.6	76.6	83.2	89.1	82.1	1.3	78.8	79.3	84.3
Civilian labor force	713	1 089	457	674	1 088	627	539	1 097	694	738	14	461	1 408	581
Employed	713	1 049	452	674	1 038	622	528	1 063	688	704	14	430	1 377	554
Unemployed	–	40	5	–	50	5	11	34	6	34	–	31	31	27
Percent of civilian labor force	–	3.7	1.1	–	4.6	0.8	2.0	3.1	0.9	4.6	–	6.7	2.2	4.6
Not in labor force	295	259	105	143	212	193	165	223	85	161	1 078	124	368	108
Inmate of institution	14	13	–	21	–	–	14	54	–	–	1 069	–	62	–
Enrolled in school	129	81	38	37	64	41	46	79	57	43	–	39	126	29
Other under 65 years	35	53	30	15	19	68	34	27	14	29	9	38	93	32
Other 65 years and over	117	112	37	70	129	84	71	63	14	89	–	47	87	47
Male, 16 to 21 years old	**265**	**198**	**102**	**143**	**207**	**128**	**107**	**208**	**90**	**139**	**103**	**94**	**286**	**112**
Not enrolled in school	15	80	58	71	59	42	26	78	21	62	103	44	70	38
Not high school graduates	–	27	4	6	8	–	–	38	–	13	85	29	–	18
Unemployed or not in labor force	–	–	4	–	4	–	–	38	–	8	85	14	–	–
Female, 16 years old and over	**1 232**	**1 406**	**602**	**867**	**1 513**	**791**	**863**	**1 329**	**971**	**894**	**94**	**568**	**1 887**	**743**
Labor force	662	642	240	308	628	298	283	617	452	395	6	143	788	244
Percent of total	53.7	45.7	39.9	35.5	41.5	37.7	32.8	46.4	46.5	44.2	6.4	25.2	41.8	32.8
Civilian labor force	662	642	240	308	628	298	283	617	452	395	6	143	788	244
Employed	657	623	235	298	588	251	258	602	436	379	6	136	754	244
Unemployed	5	19	5	10	40	47	25	15	16	16	–	7	34	–
Percent of civilian labor force	0.8	3.0	2.1	3.2	6.4	15.8	8.8	2.4	3.5	4.1	–	4.9	4.3	–
Not in labor force	570	764	362	559	885	493	580	712	519	499	88	425	1 099	499
Married women, husband present	554	966	432	568	904	597	521	938	662	648	6	359	1 252	511
In labor force	293	409	174	181	348	198	181	431	276	292	6	87	488	158
With own children under 6 years	132	254	112	187	282	149	137	263	236	136	–	127	329	151
In labor force	32	67	27	30	83	50	42	47	83	45	–	12	60	19
OCCUPATION														
Total employed, 16 years old and over	**1 370**	**1 672**	**687**	**972**	**1 626**	**873**	**786**	**1 665**	**1 124**	**1 083**	**20**	**566**	**2 131**	**798**
Professional, technical, and kindred workers	234	114	64	75	173	73	52	227	233	109	13	40	225	74
Health workers	20	13	14	30	24	10	10	33	55	14	13	4	41	15
Teachers, elementary and secondary schools	80	43	14	16	83	45	22	70	66	33	–	16	66	21
Managers and administrators, except farm	103	86	15	42	186	38	53	198	204	67	3	21	150	15
Salaried	78	64	10	37	135	29	37	151	189	60	3	13	126	10
Self-employed in retail trade	21	18	5	–	41	9	5	22	11	7	–	2	13	–
Sales workers	121	60	70	27	106	58	61	182	190	71	–	5	236	74
Retail trade	70	37	46	21	68	41	46	105	101	62	–	–	119	57
Clerical and kindred workers	185	284	125	105	198	85	101	265	229	179	–	56	347	96
Craftsmen, foremen, and kindred workers	147	194	134	189	226	173	163	215	103	229	–	136	382	159
Construction craftsmen	37	38	76	61	46	50	43	42	7	26	–	37	73	55
Mechanics and repairmen	15	58	28	42	87	24	33	59	23	60	–	49	81	34
Operatives, except transport	302	399	71	220	419	172	192	266	50	146	–	154	368	201
Transport equipment operatives	44	66	35	30	27	46	24	75	19	63	4	61	82	20
Laborers, except farm	47	61	37	70	89	67	77	41	17	71	–	26	98	39
Farm workers	10	182	71	90	5	83	–	5	6	4	–	11	42	39
Service workers[1]	162	199	51	90	186	69	59	166	64	136	–	56	177	81
Cleaning and food service workers	100	121	32	60	100	44	34	60	32	62	–	36	138	55
Protective service workers	5	13	–	–	14	4	14	39	3	19	–	16	5	15
Personal and health service workers	52	59	19	26	40	21	11	62	29	43	–	4	29	6
Private household workers	15	27	14	34	11	9	4	25	9	8	–	–	24	–
Female employed, 16 years old and over	**657**	**623**	**235**	**298**	**588**	**251**	**258**	**602**	**436**	**379**	**6**	**136**	**754**	**244**
Professional, technical, and kindred workers	85	55	24	37	86	39	33	79	105	39	3	12	85	32
Teachers, elementary and secondary schools	47	29	9	16	49	26	11	42	32	19	–	3	49	17
Managers and administrators, except farm	32	3	–	–	25	–	15	14	–	9	3	6	29	–
Sales workers	69	37	29	4	38	22	31	105	82	43	–	–	120	45
Clerical and kindred workers	139	205	85	88	137	52	59	185	184	142	–	46	243	76
Secretaries, stenographers, and typists	46	86	35	15	58	10	14	101	90	36	–	19	76	14
Operatives, including transport	186	109	42	44	147	58	63	85	–	35	–	39	89	34
Other blue-collar workers	25	19	5	–	10	31	17	–	5	13	–	5	29	25
Farm workers	–	11	–	13	–	5	–	–	6	–	–	–	9	–
Service workers, except private household	106	162	36	78	134	35	36	109	45	90	–	28	126	32
Private household workers	15	22	14	34	11	9	4	25	9	8	–	–	24	–
INDUSTRY														
Total employed, 16 years old and over	**1 370**	**1 672**	**687**	**972**	**1 626**	**873**	**786**	**1 665**	**1 124**	**1 083**	**20**	**566**	**2 131**	**798**
Construction	29	35	62	93	46	72	60	99	65	92	–	66	126	83
Manufacturing	445	598	175	361	604	325	375	548	289	342	–	251	805	295
Durable goods	347	515	146	263	450	243	321	447	200	271	–	207	680	220
Transportation	20	31	17	10	72	14	22	61	24	43	–	34	74	19
Communications, utilities, and sanitary services	38	33	33	13	56	6	9	63	37	4	–	10	26	10
Wholesale trade	8	114	19	17	71	41	25	44	66	67	–	40	97	39
Retail trade	204	288	99	125	332	147	141	301	248	258	–	52	400	136
Finance, insurance, and real estate	40	27	26	50	46	18	21	61	62	35	–	4	73	35
Business and repair services	23	45	21	14	38	28	11	26	7	15	–	22	97	25
Personal services	61	44	34	71	76	18	12	81	29	44	–	13	94	6
Health services	76	73	45	60	66	21	31	124	109	49	20	8	44	40
Educational services	304	124	39	37	118	66	27	121	94	60	–	24	118	41
Other professional and related services	73	37	17	3	46	6	24	49	63	16	–	5	47	5
Public administration	19	41	23	7	19	9	10	54	19	30	–	16	64	20
Other industries	30	182	77	111	36	102	18	33	12	28	–	21	66	44
CLASS OF WORKER														
Total employed, 16 years old and over	**1 370**	**1 672**	**687**	**972**	**1 626**	**873**	**786**	**1 665**	**1 124**	**1 083**	**20**	**566**	**2 131**	**798**
Private wage and salary workers	1 203	1 280	478	799	1 360	650	688	1 339	953	926	–	478	1 806	634
Government workers	92	118	93	49	108	89	42	196	113	112	20	55	201	87
Local government workers	59	71	35	21	83	62	42	142	75	48	3	37	129	42
Self-employed workers	75	260	106	117	142	119	50	115	58	45	–	33	104	77
Unpaid family workers	–	14	10	7	16	15	6	15	–	–	–	–	20	–

[1]Includes allocated cases, not shown separately.

Table P-3. **Labor Force Characteristics of the Population: 1970**—Continued

[Data based on sample, see text. For minimum base for derived figures (percent, median, etc.) and meaning of symbols, see text]

Census Tracts	Balance of Allen County—Con.												
	Tract 0115	Tract 0116	Tract 0117	Tract 0118	Tract 0119	Tract 0120	Tract 0121	Tract 0122	Tract 0123	Tract 0124	Tract 0126	Tract 0130	Tract 0137
EMPLOYMENT STATUS													
Male, 16 years old and over	**826**	**722**	**487**	**820**	**1 140**	**424**	**815**	...	**144**	**70**	**226**	...	**28**
Labor force	677	557	366	630	998	368	689	...	120	55	200	...	23
Percent of total	82.0	77.1	75.2	76.8	87.5	86.8	84.5	...	83.3	78.6	88.5	...	82.1
Civilian labor force	677	557	366	630	992	368	689	...	120	55	200	...	23
Employed	667	548	348	620	969	363	683	...	120	55	186	...	23
Unemployed	10	9	18	10	23	5	6	...	–	–	14	...	–
Percent of civilian labor force	1.5	1.6	4.9	1.6	2.3	1.4	0.9	...	–	–	7.0	...	–
Not in labor force	149	165	121	190	142	56	126	...	24	15	26	...	5
Inmate of institution	–	–	–	20	8	–	–	...	–	–	–	...	–
Enrolled in school	48	39	25	74	57	30	91	...	6	9	9	...	–
Other under 65 years	30	33	52	28	30	5	12	...	4	6	5	...	–
Other 65 years and over	71	93	44	68	47	21	23	...	14	–	12	...	5
Male, 16 to 21 years old	**155**	**134**	**93**	**140**	**164**	**55**	**136**	...	**19**	**14**	**17**	...	–
Not enrolled in school	55	57	64	16	60	–	25	...	–	5	4	...	–
Not high school graduates	16	14	30	–	21	–	14	...	–	–	4	...	–
Unemployed or not in labor force	–	–	12	–	15	–	–	...	–	–	4	...	–
Female, 16 years old and over	**809**	**684**	**482**	**818**	**1 139**	**457**	**839**	...	**118**	**59**	**277**	...	**30**
Labor force	308	263	177	282	505	206	391	...	32	29	126	...	–
Percent of total	38.1	38.5	36.7	34.5	44.3	45.1	46.6	...	27.1	49.2	45.5	...	–
Civilian labor force	308	263	177	282	505	206	391	...	32	29	126	...	–
Employed	294	244	172	268	476	200	375	...	32	29	118	...	–
Unemployed	14	19	5	14	29	6	16	...	–	–	8	...	–
Percent of civilian labor force	4.5	7.2	2.8	5.0	5.7	2.9	4.1	...	–	–	6.3	...	–
Not in labor force	501	421	305	536	634	251	448	...	86	30	151	...	30
Married women, husband present	588	513	325	600	886	363	613	...	96	51	186	...	30
In labor force	205	197	125	195	334	151	287	...	20	21	63	...	–
With own children under 6 years	133	141	112	120	178	89	198	...	32	7	33	...	7
In labor force	32	46	48	36	76	20	32	...	5	–	15	...	–
OCCUPATION													
Total employed, 16 years old and over	**961**	**792**	**520**	**888**	**1 445**	**563**	**1 058**	...	**152**	**84**	**304**	...	**23**
Professional, technical, and kindred workers	81	47	12	130	175	154	317	...	10	15	4	...	5
Health workers	29	17	7	46	27	38	49	...	5	–	–	...	–
Teachers, elementary and secondary schools	23	10	–	25	20	31	71	...	–	4	–	...	–
Managers and administrators, except farm	46	51	28	98	104	122	127	...	10	6	–	...	–
Salaried	20	46	28	79	104	91	108	...	10	6	–	...	–
Self-employed in retail trade	20	–	–	4	–	16	14	...	–	–	–	...	–
Sales workers	45	63	10	103	155	76	71	...	7	–	4	...	–
Retail trade	29	24	5	49	109	43	24	...	7	–	4	...	–
Clerical and kindred workers	137	115	46	115	214	90	215	...	15	13	45	...	–
Craftsmen, foremen, and kindred workers	163	149	73	157	265	42	125	...	41	7	67	...	6
Construction craftsmen	44	39	5	39	94	9	21	...	15	7	19	...	–
Mechanics and repairmen	58	51	25	35	41	–	39	...	10	–	15	...	–
Operatives, except transport	220	179	169	98	284	17	78	...	29	21	79	...	6
Transport equipment operatives	53	45	26	22	49	10	28	...	16	–	31	...	–
Laborers, except farm	63	36	89	56	56	5	17	...	12	11	10	...	–
Farm workers	58	36	–	–	10	5	33	...	–	–	–	...	–
Service workers[1]	83	66	56	101	123	42	47	...	7	11	57	...	6
Cleaning and food service workers	59	45	28	70	50	34	21	...	7	11	40	...	6
Protective service workers	8	21	7	15	29	5	10	...	–	–	6	...	–
Personal and health service workers	7	–	7	16	44	3	16	...	–	–	5	...	–
Private household workers	12	5	11	8	10	–	–	...	5	–	7	...	–
Female employed, 16 years old and over	**294**	**244**	**172**	**268**	**476**	**200**	**375**	...	**32**	**29**	**118**	...	–
Professional, technical, and kindred workers	43	16	7	31	63	48	125	...	10	–	–	...	–
Teachers, elementary and secondary schools	14	6	–	10	20	26	49	...	–	–	–	...	–
Managers and administrators, except farm	9	5	17	6	10	10	11	...	–	–	–	...	–
Sales workers	24	53	10	31	75	40	15	...	–	–	4	...	–
Clerical and kindred workers	91	79	41	100	167	70	171	...	5	13	37	...	–
Secretaries, stenographers, and typists	44	34	5	62	89	25	90	...	–	–	–	...	–
Operatives, including transport	47	46	43	22	43	10	21	...	5	–	29	...	–
Other blue-collar workers	12	–	6	10	23	–	–	...	–	5	–	...	–
Farm workers	–	–	–	–	6	–	5	...	–	–	–	...	–
Service workers, except private household	56	40	37	60	79	22	27	...	7	11	41	...	–
Private household workers	12	5	11	8	10	–	–	...	5	–	7	...	–
INDUSTRY													
Total employed, 16 years old and over	**961**	**792**	**520**	**888**	**1 445**	**563**	**1 058**	...	**152**	**84**	**304**	...	**23**
Construction	55	57	19	77	131	35	82	...	25	7	29	...	–
Manufacturing	367	298	248	273	535	136	337	...	34	29	114	...	6
Durable goods	289	227	209	235	437	92	275	...	34	21	99	...	6
Transportation	40	46	27	33	37	19	26	...	12	–	22	...	–
Communications, utilities, and sanitary services	11	18	9	9	25	4	4	...	–	–	5	...	5
Wholesale trade	70	46	30	33	75	40	62	...	5	11	20	...	–
Retail trade	162	106	80	189	252	120	125	...	30	22	39	...	6
Finance, insurance, and real estate	11	41	9	53	34	38	55	...	10	–	22	...	–
Business and repair services	25	20	31	30	27	36	23	...	5	–	9	...	–
Personal services	17	24	17	27	30	18	15	...	5	–	19	...	–
Health services	52	37	14	69	87	43	81	...	5	–	11	...	–
Educational services	48	35	–	49	64	56	117	...	5	4	6	...	6
Other professional and related services	9	–	22	29	54	5	26	...	–	11	–	...	–
Public administration	14	22	4	17	53	–	62	...	–	–	–	...	–
Other industries	80	42	10	–	41	13	43	...	16	–	8	...	–
CLASS OF WORKER													
Total employed, 16 years old and over	**961**	**792**	**520**	**888**	**1 445**	**563**	**1 058**	...	**152**	**84**	**304**	...	**23**
Private wage and salary workers	761	623	472	711	1 203	430	812	...	128	77	284	...	11
Government workers	76	89	28	86	162	61	172	...	14	–	15	...	6
Local government workers	56	48	11	59	89	50	120	...	10	–	6	...	6
Self-employed workers	114	74	20	87	71	72	64	...	10	7	5	...	6
Unpaid family workers	10	6	–	4	9	–	10	...	–	–	–	...	–

[1]Includes allocated cases, not shown separately.

Table P-3. Labor Force Characteristics of the Population: 1970—Continued

[Data based on sample, see text. For minimum base for derived figures (percent, median, etc.) and meaning of symbols, see text]

Census Tracts	Putnam County								Van Wert County				
	Tract 0301	Tract 0302	Tract 0303	Tract 0304	Tract 0305	Tract 0306	Tract 0307	Tract 0308	Tract 0201	Tract 0202	Tract 0203	Tract 0204	Tract 0205
EMPLOYMENT STATUS													
Male, 16 years old and over	**1 351**	**1 812**	**847**	**1 010**	**1 131**	**893**	**1 262**	**1 128**	**1 381**	**1 457**	**923**	**1 047**	**1 030**
Labor force	1 061	1 361	671	749	877	715	899	916	1 077	1 088	681	839	777
Percent of total	78.5	75.1	79.2	74.2	77.5	80.1	71.2	81.2	78.0	74.7	73.8	80.1	75.4
Civilian labor force	1 061	1 361	671	749	877	715	899	916	1 077	1 088	681	833	777
Employed	1 030	1 328	651	739	866	697	858	897	1 057	1 043	675	823	762
Unemployed	31	33	20	10	11	18	41	19	20	45	6	10	15
Percent of civilian labor force	2.9	2.4	3.0	1.3	1.3	2.5	4.6	2.1	1.9	4.1	0.9	1.2	1.9
Not in labor force	290	451	176	261	254	178	363	212	304	369	242	208	253
Inmate of institution	–	–	31	–	–	–	–	10	22	–	–	–	5
Enrolled in school	100	138	47	60	101	49	125	64	92	106	48	35	85
Other under 65 years	42	102	6	66	36	41	103	16	52	79	89	24	48
Other 65 years and over	148	211	92	135	117	88	135	122	138	184	105	149	115
Male, 16 to 21 years old	**191**	**335**	**134**	**139**	**185**	**144**	**234**	**168**	**216**	**213**	**119**	**129**	**183**
Not enrolled in school	62	148	47	45	53	54	98	59	66	58	45	54	44
Not high school graduates	25	56	–	23	11	17	5	22	23	–	10	13	7
Unemployed or not in labor force	–	28	–	5	–	5	5	10	17	–	10	–	–
Female, 16 years old and over	**1 523**	**1 697**	**931**	**983**	**1 195**	**969**	**1 279**	**1 244**	**1 422**	**1 578**	**962**	**1 146**	**1 231**
Labor force	507	519	403	272	443	397	465	573	558	657	338	448	494
Percent of total	33.3	30.6	43.3	27.7	37.1	41.0	36.4	46.1	39.2	41.6	35.1	39.1	40.1
Civilian labor force	507	519	403	272	443	397	465	573	558	657	338	448	494
Employed	467	490	369	245	439	373	444	534	529	645	316	431	432
Unemployed	40	29	34	27	4	24	21	39	29	12	22	17	62
Percent of civilian labor force	7.9	5.6	8.4	9.9	0.9	6.0	4.5	6.8	5.2	1.8	6.5	3.8	12.6
Not in labor force	1 016	1 178	528	711	752	572	814	671	864	921	624	698	737
Married women, husband present	995	1 188	575	677	810	652	735	788	997	1 031	706	788	728
In labor force	320	319	244	184	278	263	193	344	348	446	233	313	316
With own children under 6 years	383	439	235	212	255	279	281	267	275	293	181	154	264
In labor force	104	112	54	48	47	115	25	77	55	128	35	53	127
OCCUPATION													
Total employed, 16 years old and over	**1 497**	**1 818**	**1 020**	**984**	**1 305**	**1 070**	**1 302**	**1 431**	**1 586**	**1 688**	**991**	**1 254**	**1 194**
Professional, technical, and kindred workers	125	92	107	145	84	153	91	207	83	150	111	64	139
Health workers	38	19	5	25	11	17	11	14	13	8	10	4	31
Teachers, elementary and secondary schools	42	29	52	69	38	88	36	80	39	61	35	23	33
Managers and administrators, except farm	98	75	35	62	59	45	79	136	63	106	49	71	109
Salaried	68	58	35	39	55	38	54	106	46	89	44	37	100
Self-employed in retail trade	15	13	–	23	4	7	10	6	7	4	5	20	9
Sales workers	41	33	45	75	68	24	34	83	68	53	44	61	91
Retail trade	30	23	34	29	56	19	30	66	49	48	29	48	62
Clerical and kindred workers	135	154	115	63	171	124	132	133	190	263	119	166	166
Craftsmen, foremen, and kindred workers	312	256	145	180	264	182	209	228	178	280	189	171	188
Construction craftsmen	77	70	53	68	79	40	50	48	42	87	38	46	55
Mechanics and repairmen	105	95	40	64	79	79	66	46	41	59	70	30	39
Operatives, except transport	309	668	243	170	291	216	242	297	405	449	202	281	242
Transport equipment operatives	92	63	52	88	52	43	88	93	87	99	56	48	74
Laborers, except farm	79	106	72	50	70	31	69	135	97	75	59	87	28
Farm workers	190	164	109	103	109	108	171	–	262	88	45	201	5
Service workers[1]	102	189	97	43	122	140	173	105	118	100	102	73	145
Cleaning and food service workers	65	133	71	21	60	88	83	38	73	68	50	28	101
Protective service workers	–	10	12	–	8	7	13	34	4	–	9	5	15
Personal and health service workers	14	35	14	16	31	33	77	27	32	32	43	40	25
Private household workers	14	18	–	5	15	4	14	14	35	25	15	31	7
Female employed, 16 years old and over	**467**	**490**	**369**	**245**	**439**	**373**	**444**	**534**	**529**	**645**	**316**	**431**	**432**
Professional, technical, and kindred workers	82	44	59	69	55	98	58	67	43	48	36	33	57
Teachers, elementary and secondary schools	37	15	44	50	23	71	36	36	24	34	22	19	25
Managers and administrators, except farm	14	14	–	5	–	14	18	46	16	36	–	21	11
Sales workers	30	14	9	21	38	10	9	48	35	44	19	34	49
Clerical and kindred workers	102	94	105	58	140	91	123	96	137	157	81	134	130
Secretaries, stenographers, and typists	32	42	50	22	44	13	47	43	65	60	31	32	56
Operatives, including transport	114	168	108	56	79	52	47	158	138	239	51	96	73
Other blue-collar workers	30	19	27	4	35	15	16	40	14	18	34	27	26
Farm workers	–	–	4	–	–	–	10	–	15	–	7	–	–
Service workers, except private household	81	119	57	27	77	89	149	65	96	78	73	55	79
Private household workers	14	18	–	5	15	4	14	14	35	25	15	31	7
INDUSTRY													
Total employed, 16 years old and over	**1 497**	**1 818**	**1 020**	**984**	**1 305**	**1 070**	**1 302**	**1 431**	**1 586**	**1 688**	**991**	**1 254**	**1 194**
Construction	108	87	69	57	52	55	71	83	65	110	38	72	29
Manufacturing	555	1 037	456	339	484	351	392	722	594	793	486	497	462
Durable goods	298	839	373	279	393	283	352	675	326	537	333	265	370
Transportation	67	30	30	55	32	39	55	40	51	65	44	60	44
Communications, utilities, and sanitary services	20	–	–	4	40	8	8	31	21	19	14	18	33
Wholesale trade	71	14	16	17	37	54	72	47	39	36	–	43	58
Retail trade	172	226	102	161	249	174	194	173	180	203	121	146	237
Finance, insurance, and real estate	11	25	24	56	21	34	28	33	38	49	18	26	31
Business and repair services	49	35	10	26	56	20	10	18	38	9	24	15	8
Personal services	48	50	25	11	54	21	63	37	80	78	38	63	95
Health services	38	44	23	25	42	45	55	51	74	26	35	19	54
Educational services	71	63	84	92	62	121	85	90	59	126	58	42	59
Other professional and related services	39	21	10	19	33	5	47	27	34	25	36	5	24
Public administration	39	22	58	10	34	30	25	61	13	27	30	28	30
Other industries	209	164	113	112	109	113	197	18	300	122	49	220	30
CLASS OF WORKER													
Total employed, 16 years old and over	**1 497**	**1 818**	**1 020**	**984**	**1 305**	**1 070**	**1 302**	**1 431**	**1 586**	**1 688**	**991**	**1 254**	**1 194**
Private wage and salary workers	1 048	1 537	696	735	1 065	758	911	1 145	1 134	1 436	826	862	1 053
Government workers	146	78	164	87	92	174	134	177	128	110	86	96	76
Local government workers	77	43	132	46	67	118	107	141	108	74	57	51	37
Self-employed workers	303	203	150	156	133	138	246	109	320	142	79	275	61
Unpaid family workers	–	–	10	6	15	–	11	–	4	–	–	21	4

[1]Includes allocated cases, not shown separately.

Table P-3. **Labor Force Characteristics of the Population: 1970**—Continued

[Data based on sample, see text. For minimum base for derived figures (percent, median, etc.) and meaning of symbols, see text]

Census Tracts	Van Wert County—Con.				Totals for split tracts in Allen County								
	Tract 0206	Tract 0207	Tract 0208	Tract 0209	Tract 0109	Tract 0112	Tract 0117	Tract 0122	Tract 0123	Tract 0124	Tract 0126	Tract 0130	Tract 0137
EMPLOYMENT STATUS													
Male, 16 years old and over	**573**	**558**	**1 325**	**1 220**	**1 016**	**585**	**579**	**816**	**1 759**	**1 113**	**1 048**	**1 687**	**501**
Labor force	468	446	1 066	1 004	896	461	446	733	1 433	885	862	1 361	404
Percent of total	81.7	79.9	80.5	82.3	88.2	78.8	77.0	89.8	81.5	79.5	82.3	80.7	80.6
Civilian labor force	462	446	1 060	1 004	896	461	446	733	1 426	885	862	1 357	400
Employed	430	425	1 009	969	881	430	422	723	1 378	834	822	1 322	390
Unemployed	32	21	51	35	15	31	24	10	48	51	40	35	10
Percent of civilian labor force	6.9	4.7	4.8	3.5	1.7	6.7	5.4	1.4	3.4	5.8	4.6	2.6	2.5
Not in labor force	105	112	259	216	120	124	133	83	326	228	186	326	97
Inmate of institution	5	–	–	16	–	–	–	–	–	–	18	38	–
Enrolled in school	19	18	55	48	72	39	25	26	101	63	45	97	22
Other under 65 years	23	27	52	28	19	38	52	12	81	33	42	40	34
Other 65 years and over	58	67	152	124	29	47	56	45	144	132	81	151	41
Male, 16 to 21 years old	**57**	**74**	**196**	**192**	**130**	**94**	**97**	**62**	**262**	**214**	**117**	**221**	**74**
Not enrolled in school	5	28	88	32	21	44	68	17	74	91	34	71	47
Not high school graduates	5	14	14	6	–	29	34	12	18	21	9	23	24
Unemployed or not in labor force	5	–	10	6	–	14	12	–	4	14	4	7	19
Female, 16 years old and over	**711**	**683**	**1 490**	**1 456**	**1 211**	**568**	**563**	**955**	**2 046**	**1 332**	**1 244**	**2 067**	**658**
Labor force	308	226	696	526	530	143	218	420	937	541	570	895	300
Percent of total	43.3	33.1	46.7	36.1	43.8	25.2	38.7	44.0	45.8	40.6	45.8	43.3	45.6
Civilian labor force	308	226	696	526	530	143	218	420	937	541	570	895	300
Employed	256	215	657	491	514	136	204	392	905	510	544	842	277
Unemployed	52	11	39	35	16	7	14	28	32	31	26	53	23
Percent of civilian labor force	16.9	4.9	5.6	6.7	3.0	4.9	6.4	6.7	3.4	5.7	4.6	5.9	7.7
Not in labor force	403	457	794	930	681	425	345	535	1 109	791	674	1 172	358
Married women, husband present	411	419	961	902	844	359	393	691	1 281	799	783	1 249	420
In labor force	174	133	426	318	341	87	157	289	514	263	308	532	173
With own children under 6 years	119	81	236	254	289	127	148	257	364	229	140	343	169
In labor force	44	24	77	65	96	12	65	85	96	46	40	83	42
OCCUPATION													
Total employed, 16 years old and over	**686**	**640**	**1 666**	**1 460**	**1 395**	**566**	**626**	**1 115**	**2 283**	**1 344**	**1 366**	**2 164**	**667**
Professional, technical, and kindred workers	32	51	184	249	283	40	12	143	275	129	107	411	58
Health workers	6	5	29	47	70	4	7	35	32	20	56	42	6
Teachers, elementary and secondary schools	4	23	38	78	89	16	–	25	75	54	5	137	23
Managers and administrators, except farm	47	24	143	193	309	21	32	56	196	67	22	248	34
Salaried	26	16	111	180	249	13	32	40	172	52	15	229	34
Self-employed in retail trade	8	8	14	8	38	2	–	11	20	15	7	10	–
Sales workers	29	46	104	127	203	5	15	106	279	113	103	212	38
Retail trade	29	29	80	74	114	–	10	73	174	98	61	133	22
Clerical and kindred workers	69	84	286	232	260	56	51	184	444	236	241	416	162
Craftsmen, foremen, and kindred workers	87	126	199	157	138	136	82	219	287	212	258	272	72
Construction craftsmen	24	25	34	33	7	37	5	20	47	41	58	65	22
Mechanics and repairmen	20	31	63	15	34	49	30	68	79	57	71	52	16
Operatives, except transport	177	152	343	275	66	154	209	227	347	219	197	286	155
Transport equipment operatives	42	27	51	46	24	61	26	47	103	84	85	39	40
Laborers, except farm	61	49	107	33	17	26	99	34	106	78	65	57	37
Farm workers	10	–	11	–	6	11	–	–	6	–	–	–	–
Service workers[1]	129	66	221	128	80	56	79	93	223	206	281	191	67
Cleaning and food service workers	56	31	126	77	41	36	46	44	128	113	135	108	53
Protective service workers	24	6	25	6	3	16	7	21	19	30	35	47	9
Personal and health service workers	37	29	50	36	36	4	12	21	68	63	81	36	5
Private household workers	3	15	17	20	9	–	21	6	17	–	7	32	4
Female employed, 16 years old and over	**256**	**215**	**657**	**491**	**514**	**136**	**204**	**392**	**905**	**510**	**544**	**842**	**277**
Professional, technical, and kindred workers	5	18	64	87	137	12	7	68	116	74	65	166	19
Teachers, elementary and secondary schools	–	18	22	52	55	3	–	10	53	44	5	78	13
Managers and administrators, except farm	8	4	31	13	5	6	17	9	28	–	9	46	9
Sales workers	23	14	66	38	82	–	15	58	140	59	45	92	16
Clerical and kindred workers	62	52	193	171	205	46	41	107	309	184	158	341	126
Secretaries, stenographers, and typists	39	14	81	53	101	19	5	26	111	55	20	113	45
Operatives, including transport	68	56	127	72	10	39	47	68	123	67	76	56	50
Other blue-collar workers	9	19	21	10	11	5	6	34	26	22	6	19	10
Farm workers	–	–	6	–	6	–	–	–	–	–	–	–	–
Service workers, except private household	78	37	132	80	49	28	55	42	146	104	178	90	43
Private household workers	3	15	17	20	9	–	16	6	17	–	7	32	4
INDUSTRY													
Total employed, 16 years old and over	**686**	**640**	**1 666**	**1 460**	**1 395**	**566**	**626**	**1 115**	**2 283**	**1 344**	**1 366**	**2 164**	**667**
Construction	45	21	70	51	74	66	23	36	118	67	80	99	28
Manufacturing	254	319	660	529	331	251	303	461	638	374	410	677	225
Durable goods	151	183	295	331	232	207	264	374	479	316	290	527	179
Transportation	10	28	39	24	34	34	27	67	100	71	89	43	16
Communications, utilities, and sanitary services	24	15	61	40	43	10	9	19	90	42	48	75	21
Wholesale trade	11	4	22	18	93	40	34	51	191	69	53	83	49
Retail trade	122	83	278	257	315	52	85	208	463	290	221	416	136
Finance, insurance, and real estate	20	21	116	155	76	4	9	29	90	8	44	152	19
Business and repair services	–	10	6	13	20	22	37	20	49	40	43	34	11
Personal services	38	38	117	81	34	13	31	31	57	75	56	87	32
Health services	41	34	84	92	136	8	27	101	109	108	182	128	45
Educational services	9	43	70	108	127	24	–	29	119	59	36	180	55
Other professional and related services	31	13	62	39	75	5	22	28	91	65	44	43	15
Public administration	37	11	54	37	19	16	9	31	91	48	45	101	15
Other industries	44	–	27	16	18	21	10	4	77	28	15	46	–
CLASS OF WORKER													
Total employed, 16 years old and over	**686**	**640**	**1 666**	**1 460**	**1 395**	**566**	**626**	**1 115**	**2 283**	**1 344**	**1 366**	**2 164**	**667**
Private wage and salary workers	596	537	1 330	1 182	1 130	478	561	996	1 931	1 148	1 159	1 736	544
Government workers	55	68	220	202	140	55	45	82	222	144	158	341	77
Local government workers	37	63	167	167	102	37	18	50	101	69	115	236	57
Self-employed workers	32	26	111	65	121	33	20	37	130	47	41	87	46
Unpaid family workers	3	9	5	11	4	–	–	–	–	5	8	–	–

[1]Includes allocated cases, not shown separately.

Table P-4. Income Characteristics of the Population: 1970

[Data based on sample, see text. For minimum base for derived figures (percent, median, etc.) and meaning of symbols, see text]

Census Tracts	Total SMSA	Allen County			Putnam County	Van Wert County	Lima						
		Total	Lima	Balance			Tract 0109	Tract 0112	Tract 0117	Tract 0122	Tract 0123	Tract 0124	Tract 0125
INCOME IN 1969 OF FAMILIES AND UNRELATED INDIVIDUALS													
All families	**42 512**	**27 538**	**13 220**	**14 318**	**7 166**	**7 808**	**202**	**–**	**71**	**704**	**1 347**	**825**	**531**
Less than $1,000	672	480	321	159	97	95	6	–	–	12	21	17	42
$1,000 to $1,999	1 102	637	338	299	169	296	–	–	6	–	17	16	37
$2,000 to $2,999	1 435	793	475	318	312	330	–	–	–	6	16	41	40
$3,000 to $3,999	1 676	1 042	560	482	258	376	–	–	–	19	39	31	63
$4,000 to $4,999	1 732	1 058	590	468	324	350	–	–	–	17	32	33	41
$5,000 to $5,999	2 217	1 375	738	637	450	392	12	–	–	11	48	38	49
$6,000 to $6,999	2 902	1 824	1 053	771	597	481	5	–	16	39	72	83	63
$7,000 to $7,999	3 281	2 025	1 043	982	570	686	–	–	7	40	96	79	38
$8,000 to $8,999	3 755	2 257	1 132	1 125	698	800	7	–	20	90	136	59	24
$9,000 to $9,999	3 301	2 098	1 067	1 031	575	628	17	–	4	40	107	63	25
$10,000 to $11,999	6 400	3 952	1 740	2 212	1 136	1 312	10	–	4	130	210	131	37
$12,000 to $14,999	6 562	4 513	2 047	2 466	935	1 114	42	–	10	165	295	136	30
$15,000 to $24,999	6 274	4 577	1 765	2 812	880	817	42	–	4	126	240	87	38
$25,000 to $49,999	904	634	208	426	148	122	31	–	–	5	13	–	4
$50,000 or more	299	273	143	130	17	9	30	–	–	4	5	11	–
Median income	$9 752	$10 091	$9 337	$10 802	$9 188	$9 156	$15 476	–	$8 325	$11 200	$10 852	$9 246	$5 867
Mean income	$10 932	$11 576	$10 675	$12 407	$9 902	$9 607	$24 014	–	$8 606	$11 772	$11 322	$10 570	$6 816
Families and unrelated individuals	53 785	35 335	18 123	17 212	8 704	9 746	216	–	93	810	1 669	1 134	686
Median income	$8 423	$8 599	$7 644	$9 681	$8 244	$8 064	$15 000	–	$7 654	$10 385	$9 467	$7 187	$4 980
Mean income	$9 395	$9 846	$8 812	$10 934	$8 776	$8 316	$24 137	–	$7 563	$10 791	$9 788	$8 437	$6 052
Unrelated individuals	11 273	7 797	4 903	2 894	1 538	1 938	14	–	22	106	322	309	155
Median income	$2 464	$2 629	$2 726	$2 478	$2 287	$2 028	...	–	...	$4 520	$2 635	$2 451	$2 023
Mean income	$3 601	$3 736	$3 792	$3 643	$3 527	$3 117	...	–	...	$4 274	$3 370	$2 744	$3 438
TYPE OF INCOME IN 1969 OF FAMILIES													
All families	**42 512**	**27 538**	**13 220**	**14 318**	**7 166**	**7 808**	**202**	**–**	**71**	**704**	**1 347**	**825**	**531**
With wage or salary income	37 096	24 484	11 672	12 812	6 013	6 599	166	–	59	663	1 244	728	437
Mean wage or salary income	$9 781	$10 200	$9 665	$10 687	$8 877	$9 054	$16 924	–	$9 242	$10 931	$10 864	$9 627	$7 132
With nonfarm self-employment income	4 903	3 150	1 224	1 926	913	840	66	–	–	49	126	42	51
Mean nonfarm self-employment income	$6 923	$7 552	$7 581	$7 534	$6 387	$5 149	$18 736	–	–	$10 973	$4 944	$4 576	$2 252
With farm self-employment income	4 578	1 744	75	1 669	1 632	1 202	–	–	–	–	11	6	3
Mean farm self-employment income	$3 121	$2 112	$1 211	$2 153	$3 931	$3 485	–	–	–	–	...	...	...
With Social Security income	8 080	5 061	2 702	2 359	1 387	1 632	46	–	17	129	271	169	94
Mean Social Security income	$1 750	$1 728	$1 728	$1 728	$1 756	$1 812	$2 098	–	...	$1 825	$1 570	$1 658	$1 744
With public assistance or public welfare income	1 123	864	574	290	110	149	–	–	5	21	19	14	78
Mean public assistance or public welfare income	$1 031	$1 109	$1 277	$775	$610	$891	–	–	...	...	...	...	$1 337
With other income	16 892	11 169	5 005	6 164	2 389	3 334	124	–	9	316	567	277	117
Mean other income	$2 271	$2 853	$2 705	$2 972	$1 187	$1 098	$5 712	–	...	$768	$1 156	$4 383	$1 015
RATIO OF FAMILY INCOME TO POVERTY LEVEL[1]													
Percent of families with incomes:													
Less than .50 of poverty level	2.4	2.7	3.6	1.8	2.1	1.8	3.0	–	–	1.7	1.9	3.3	11.5
.50 to .74	2.0	1.7	2.2	1.3	2.1	2.8	–	–	8.5	–	0.3	1.7	10.4
.75 to .99	2.8	2.3	3.0	1.7	3.4	3.8	–	–	–	1.0	1.8	3.0	6.6
1.00 to 1.24	3.5	3.1	3.6	2.7	4.7	3.7	–	–	14.1	0.9	2.4	4.5	10.4
1.25 to 1.49	4.2	4.0	4.0	3.9	5.8	3.7	–	–	5.6	1.7	2.4	3.9	14.3
1.50 to 1.99	12.4	11.1	13.3	9.1	16.6	13.2	6.4	–	18.3	9.7	11.3	11.6	13.6
2.00 to 2.99	26.6	26.2	26.1	26.3	27.0	27.3	16.3	–	23.9	31.3	26.7	31.3	13.4
3.00 or more	46.1	48.8	44.0	53.3	38.3	43.7	74.3	–	29.6	53.8	53.2	40.7	20.0
INCOME BELOW POVERTY LEVEL[1]													
Families	**3 046**	**1 849**	**1 179**	**670**	**542**	**655**	**6**	**–**	**6**	**19**	**54**	**66**	**151**
Percent of all families	7.2	6.7	8.9	4.7	7.6	8.4	3.0	–	8.5	2.7	4.0	8.0	28.4
Mean family income	$1 975	$1 864	$1 903	$1 796	$2 250	$2 061	...	–	...	...	$1 749	$1 820	$1 966
Mean income deficit	$1 366	$1 525	$1 609	$1 377	$1 259	$1 006	...	–	...	...	$1 028	$1 028	$1 803
Percent receiving public assistance income	15.0	19.6	25.7	9.0	7.0	8.5	–	–	–	...	9.3	9.1	35.8
Mean size of family	3.71	3.72	3.89	3.44	4.21	3.27	...	–	...	...	2.65	2.82	4.32
With related children under 18 years	1 679	1 112	782	330	267	300	6	–	–	19	19	18	99
Mean number of related children under 18 years	3.20	3.10	3.22	2.82	4.10	2.77	...	–	–	...	...	...	4.00
With related children under 6 years	960	636	493	143	168	156	6	–	–	13	10	18	80
Mean number of related children under 6 years	1.60	1.68	1.68	1.66	1.58	1.29	...	–	–	...	...	...	1.78
Families with female head	887	655	553	102	72	160	–	–	–	6	10	17	68
With related children under 18 years	725	556	476	80	49	120	–	–	–	6	10	6	59
Mean number of related children under 18 years	2.97	3.06	3.18	2.36	3.88	2.13	–	–	–	...	...	...	4.08
With related children under 6 years	356	282	269	13	28	46	–	–	–	6	10	6	49
Percent in labor force	41.0	33.0	33.1	...	67.9	73.9	–	–	–	–	...	...	30.6
Mean number of related children under 6 years	1.57	1.63	1.64	...	1.64	1.15	–	–	–	...	...	...	1.76
Family heads	**3 046**	**1 849**	**1 179**	**670**	**542**	**655**	**6**	**–**	**6**	**19**	**54**	**66**	**151**
Percent 65 years and over	33.4	27.6	24.9	32.5	39.9	44.3	–	–	...	–	64.8	48.5	27.2
Civilian male heads under 65 years	1 292	766	405	361	277	249	6	–	–	13	9	23	51
Percent in labor force	72.8	74.8	71.6	78.4	76.9	61.8	...	–	–	...	...	...	84.3
Unrelated individuals	**4 251**	**2 708**	**1 839**	**869**	**667**	**876**	**–**	**–**	**–**	**26**	**122**	**127**	**77**
Percent of all unrelated individuals	38.7	36.1	37.5	33.4	43.4	45.2	–	–	–	24.5	37.9	41.1	49.7
Mean income	$909	$868	$889	$823	$958	$997	–	–	–	$1 319	$751	$893	$861
Mean income deficit	$868	$921	$909	$947	$796	$758	–	–	–	$464	$1 032	$893	$952
Percent receiving public assistance income	5.8	5.9	5.9	6.0	4.2	6.8	–	–	–	15.4	–	4.7	6.5
Percent 65 years and over	67.1	62.3	60.5	66.3	76.5	74.9	–	–	–	61.5	68.0	72.4	54.5
Persons	**15 563**	**9 594**	**6 422**	**3 172**	**2 951**	**3 018**	**18**	**–**	**12**	**155**	**265**	**313**	**730**
Percent of all persons	9.2	8.8	12.1	5.7	9.5	10.4	2.6	–	3.6	5.6	4.9	9.3	31.9
Percent receiving Social Security income	28.8	25.8	24.8	27.6	29.8	37.3	–	–	...	13.5	51.7	41.5	14.8
Percent 65 years and over	29.7	26.4	25.1	29.0	30.7	39.1	–	–	...	10.3	51.7	48.2	15.2
Percent receiving Social Security income	82.7	80.8	82.4	78.2	87.9	82.9	–	–	...	...	80.3	86.1	76.6
Related children under 18 years	5 417	3 544	2 598	946	1 053	820	5	–	–	93	50	65	364
Percent living with both parents	55.3	45.4	35.2	73.4	78.9	67.7	...	–	–	83.9	26.0	83.1	33.8
Households	**5 198**	**3 386**	**2 393**	**993**	**742**	**1 070**	**6**	**–**	**6**	**45**	**127**	**169**	**200**
Percent of all households	12.5	11.7	14.7	7.9	13.6	14.9	2.9	–	6.9	5.9	8.2	16.3	32.9
Owner occupied	3 097	1 788	1 062	726	527	782	–	–	6	26	87	74	88
Mean value of unit	$9 900	$10 100	$9 600	$10 900	$10 200	$9 200	–	–	...	$11 300	$12 300	$9 900	$6 200
Renter occupied	2 101	1 598	1 331	267	215	288	6	–	–	19	40	95	112
Mean gross rent	$76	$80	$79	$83	$53	$70	–	–	–	...	$105	$68	$82
Percent lacking some or all plumbing facilities	13.2	11.0	7.7	19.1	22.6	13.5	–	–	–	6.7	3.1	10.1	9.5

[1]Excludes inmates of institutions, members of the Armed Forces living in barracks, college students in dormitories, and unrelated individuals under 14 years.

Table P-4. Income Characteristics of the Population: 1970—Continued

[Data based on sample, see text. For minimum base for derived figures (percent, median, etc.) and meaning of symbols, see text]

Census Tracts	Lima—Con.												
	Tract 0126	Tract 0127	Tract 0128	Tract 0129	Tract 0130	Tract 0131	Tract 0132	Tract 0133	Tract 0134	Tract 0135	Tract 0136	Tract 0137	Tract 0138
INCOME IN 1969 OF FAMILIES AND UNRELATED INDIVIDUALS													
All families	**625**	**743**	**574**	**739**	**1 389**	**893**	**654**	**587**	**825**	**409**	**607**	**445**	**1 050**
Less than $1,000	10	14	19	26	9	–	–	–	33	25	15	4	68
$1,000 to $1,999	10	34	26	10	28	4	22	15	27	17	9	9	51
$2,000 to $2,999	28	8	17	17	14	13	31	29	54	40	31	16	74
$3,000 to $3,999	34	18	33	36	27	28	26	37	33	31	24	5	76
$4,000 to $4,999	32	40	18	42	90	48	24	33	28	42	22	21	27
$5,000 to $5,999	22	67	43	73	32	22	24	41	79	34	22	21	100
$6,000 to $6,999	61	47	105	64	67	35	50	30	65	26	38	63	124
$7,000 to $7,999	43	82	52	40	114	38	19	68	85	29	73	41	99
$8,000 to $8,999	24	117	36	38	98	65	50	44	77	27	45	75	100
$9,000 to $9,999	71	89	8	54	117	51	43	81	51	42	91	42	71
$10,000 to $11,999	86	63	60	92	229	109	83	53	119	54	73	77	120
$12,000 to $14,999	112	77	94	123	288	172	95	88	87	38	97	46	52
$15,000 to $24,999	87	80	59	98	266	230	109	68	72	4	60	22	73
$25,000 to $49,999	–	7	4	10	10	63	50	–	–	–	–	3	8
$50,000 or more	5	–	–	16	–	15	28	–	15	–	7	–	7
Median income	$9 683	$8 526	$7 500	$9 435	$10 860	$12 584	$10 916	$8 920	$8 110	$6 596	$9 269	$8 567	$7 051
Mean income	$10 274	$9 102	$8 860	$11 566	$10 996	$14 289	$16 100	$9 047	$9 481	$6 723	$10 421	$8 770	$7 894
Families and unrelated individuals	897	1 009	1 427	1 277	1 762	1 036	868	874	1 049	680	772	512	1 352
Median income	$7 354	$7 361	$4 552	$6 213	$9 479	$11 480	$9 116	$7 305	$7 209	$4 377	$8 259	$8 205	$6 362
Mean income	$8 311	$7 498	$5 598	$8 293	$9 512	$12 985	$13 965	$7 369	$8 166	$5 091	$9 106	$8 016	$6 997
Unrelated individuals	272	266	853	538	373	143	214	287	224	271	165	67	302
Median income	$3 400	$1 875	$2 582	$2 969	$3 317	$3 500	$3 200	$2 988	$1 914	$1 765	$3 206	$2 063	$3 071
Mean income	$3 801	$3 017	$3 404	$3 798	$3 984	$4 837	$7 441	$3 939	$3 326	$2 626	$4 265	$3 007	$3 877
TYPE OF INCOME IN 1969 OF FAMILIES													
All families	**625**	**743**	**574**	**739**	**1 389**	**893**	**654**	**587**	**825**	**409**	**607**	**445**	**1 050**
With wage or salary income	536	658	518	655	1 281	767	534	520	733	347	525	420	881
Mean wage or salary income	$9 896	$9 129	$8 101	$9 466	$10 644	$11 991	$10 953	$8 918	$8 286	$6 679	$9 213	$8 264	$7 763
With nonfarm self-employment income	34	43	72	53	115	152	129	36	68	27	44	42	75
Mean nonfarm self-employment income	$4 391	$3 087	$5 319	$5 923	$4 219	$13 702	$12 319	$3 797	$6 863	$3 048	$5 018	$3 257	$5 267
With farm self-employment income	9	–	–	5	–	19	5	3	–	–	3	–	11
Mean farm self-employment income	...	–	–	...	–	...	...	...	–	–	...	–	...
With Social Security income	123	209	108	152	243	196	196	114	174	64	140	91	166
Mean Social Security income	$1 878	$1 370	$1 897	$2 011	$1 767	$1 879	$1 967	$1 765	$1 560	$2 123	$1 747	$1 473	$1 322
With public assistance or public welfare income	9	11	42	26	20	17	16	18	48	57	29	5	139
Mean public assistance or public welfare income	...	...	$1 017	$623	...	...	...	...	$1 130	$2 074	$712	...	$1 524
With other income	287	317	165	273	536	570	369	202	225	91	228	138	194
Mean other income	$2 515	$1 035	$1 569	$6 193	$1 323	$1 905	$7 252	$1 581	$4 247	$1 054	$4 394	$1 110	$3 047
RATIO OF FAMILY INCOME TO POVERTY LEVEL[1]													
Percent of families with incomes:													
Less than .50 of poverty level	2.2	3.8	5.1	4.1	1.8	–	0.8	2.0	5.2	8.1	3.3	1.8	9.5
.50 to .74	1.3	2.7	3.7	1.4	0.4	0.4	2.0	–	2.1	10.3	1.6	1.1	6.0
.75 to .99	2.7	2.4	2.6	0.4	1.0	1.9	5.5	4.1	4.2	8.6	2.1	3.6	6.6
1.00 to 1.24	1.3	0.7	7.5	5.0	0.9	0.8	2.3	6.5	6.8	5.4	3.5	3.8	5.0
1.25 to 1.49	5.1	4.3	1.0	2.8	1.3	2.8	3.4	6.5	4.7	2.9	4.4	2.2	9.0
1.50 to 1.99	16.6	16.7	12.5	17.2	13.8	8.6	5.8	9.2	16.0	15.2	15.7	19.3	17.7
2.00 to 2.99	24.5	27.9	31.9	27.6	23.9	19.8	20.8	32.2	28.5	26.2	31.0	33.5	22.2
3.00 or more	46.2	41.6	35.7	41.5	57.0	65.6	59.5	39.5	32.5	23.5	38.4	34.6	24.0
INCOME BELOW POVERTY LEVEL[1]													
Families	**39**	**66**	**65**	**43**	**44**	**21**	**54**	**36**	**95**	**110**	**43**	**29**	**232**
Percent of all families	6.2	8.9	11.3	5.8	3.2	2.4	8.3	6.1	11.5	26.9	7.1	6.5	22.1
Mean family income	$2 371	$2 116	$1 742	$992	$1 022	...	$2 331	$2 569	$1 649	$2 338	$1 834	$1 991	$1 850
Mean income deficit	$1 316	$1 414	$1 298	$2 161	$1 870	...	$793	$1 693	$1 522	$1 784	$1 647	$1 061	$1 982
Percent receiving public assistance income	15.4	9.1	9.2	9.3	11.4	...	9.3	8.3	15.8	45.5	20.9	17.2	47.4
Mean size of family	4.33	3.74	3.06	3.14	3.05	...	3.24	4.50	3.17	5.35	3.79	3.07	4.39
With related children under 18 years	21	49	55	28	25	4	21	25	66	99	23	18	187
Mean number of related children under 18 years	...	2.86	1.84	2.39	2.00	...	...	3.44	1.80	4.28	...	...	3.42
With related children under 6 years	12	17	40	11	21	4	4	21	51	75	11	9	90
Mean number of related children under 6 years	...	...	1.28	...	...	...	...	...	1.33	1.67	...	...	1.43
Families with female head	8	35	46	24	12	4	17	7	33	75	11	13	167
With related children under 18 years	8	30	41	18	12	–	17	4	29	70	6	13	147
Mean number of related children under 18 years	...	2.10	1.27	...	...	–	...	...	2.17	4.41	...	...	3.51
With related children under 6 years	6	3	26	7	12	–	–	–	20	46	–	4	74
Percent in labor force	–	...	34.6	...	...	–	–	–	...	34.8	–	–	23.0
Mean number of related children under 6 years	...	...	1.23	...	...	–	–	–	...	1.63	–	...	1.53
Family heads	**39**	**66**	**65**	**43**	**44**	**21**	**54**	**36**	**95**	**110**	**43**	**29**	**232**
Percent 65 years and over	38.5	25.8	7.7	14.0	31.8	...	33.3	8.3	15.8	10.0	37.2	37.9	15.9
Civilian male heads under 65 years	16	19	19	19	18	10	19	29	55	29	21	5	44
Percent in labor force	...	...	...	...	...	...	...	72.4	78.2	65.5	...	...	25.0
Unrelated individuals	**87**	**120**	**351**	**196**	**114**	**26**	**66**	**98**	**98**	**139**	**64**	**23**	**105**
Percent of all unrelated individuals	32.0	45.1	41.1	36.4	30.6	18.2	30.8	34.1	43.8	51.3	38.8	34.3	34.8
Mean income	$664	$972	$925	$885	$896	$1 298	$701	$953	$882	$1 006	$902	...	$646
Mean income deficit	$1 135	$808	$885	$915	$889	$474	$1 107	$851	$912	$812	$860	...	$1 169
Percent receiving public assistance income	6.9	11.7	7.1	–	5.3	–	–	10.2	–	13.7	–	–	12.4
Percent 65 years and over	40.2	73.3	57.8	43.4	64.9	80.8	53.0	54.1	70.4	55.4	89.1	...	56.2
Persons	**256**	**367**	**550**	**331**	**248**	**87**	**241**	**260**	**399**	**728**	**227**	**112**	**1 123**
Percent of all persons	10.7	12.0	20.5	10.1	4.7	2.9	9.5	11.0	12.4	38.2	9.7	6.3	24.5
Percent receiving Social Security income	22.3	39.0	40.2	29.0	46.0	42.5	27.4	21.2	22.1	9.3	36.1	40.2	10.3
Percent 65 years and over	27.3	31.3	38.7	27.5	40.3	42.5	30.3	21.5	24.1	12.5	37.4	35.7	10.4
Percent receiving Social Security income	58.6	85.2	85.9	100.0	100.0	100.0	60.3	82.1	81.3	74.7	75.3	100.0	71.8
Related children under 18 years	97	166	104	71	63	13	131	91	132	408	74	30	641
Percent living with both parents	42.3	51.2	43.3	16.9	52.4	...	3.1	96.7	34.8	28.4	59.5	23.3	16.8
Households	**68**	**146**	**328**	**117**	**124**	**42**	**103**	**118**	**163**	**183**	**95**	**52**	**301**
Percent of all households	8.8	16.4	26.8	11.5	7.4	4.2	12.8	14.9	17.9	34.1	13.7	10.4	24.4
Owner occupied	45	104	21	37	100	42	57	22	75	24	64	30	160
Mean value of unit	$10 300	$7 400	...	$11 500	$14 100	$16 700	$11 600	...	$7 300	...	$8 500	$8 700	$7 600
Renter occupied	23	42	307	80	24	–	46	96	88	159	31	22	141
Mean gross rent	...	$84	$69	$84	...	–	$97	$81	$82	$84	$96	...	$81
Percent lacking some or all plumbing facilities	–	7.5	22.0	–	4.0	–	–	–	8.6	12.6	4.2	–	4.0

[1]Excludes inmates of institutions, members of the Armed Forces living in barracks, college students in dormitories, and unrelated individuals under 14 years.

Table P-4. Income Characteristics of the Population: 1970—Continued

[Data based on sample, see text. For minimum base for derived figures (percent, median, etc.) and meaning of symbols, see text]

Census Tracts	Balance of Allen County													
	Tract 0101	Tract 0102	Tract 0103	Tract 0104	Tract 0105	Tract 0106	Tract 0107	Tract 0108	Tract 0109	Tract 0110	Tract 0111	Tract 0112	Tract 0113	Tract 0114
INCOME IN 1969 OF FAMILIES AND UNRELATED INDIVIDUALS														
All families	**675**	**1 076**	**445**	**608**	**1 033**	**611**	**556**	**1 019**	**697**	**684**	**9**	**490**	**1 368**	**551**
Less than $1,000	–	22	–	5	20	23	5	6	–	5	–	10	9	4
$1,000 to $1,999	17	37	–	21	23	9	28	10	–	17	–	24	19	10
$2,000 to $2,999	25	22	9	22	26	40	15	14	–	–	–	8	22	17
$3,000 to $3,999	41	52	15	6	26	15	30	9	10	31	–	43	17	13
$4,000 to $4,999	10	71	22	42	28	25	28	14	4	12	–	11	67	15
$5,000 to $5,999	69	35	25	33	61	19	32	24	27	19	–	30	49	29
$6,000 to $6,999	30	63	28	24	93	54	41	59	15	51	–	38	61	49
$7,000 to $7,999	74	120	20	52	69	39	49	47	46	35	–	59	89	70
$8,000 to $8,999	58	87	36	76	117	35	47	49	28	36	–	49	116	45
$9,000 to $9,999	32	48	42	23	86	27	37	51	47	40	–	39	95	79
$10,000 to $11,999	89	123	57	131	174	56	102	155	134	140	–	67	181	51
$12,000 to $14,999	108	177	80	72	156	111	82	276	172	156	5	52	255	84
$15,000 to $24,999	98	177	98	82	142	125	55	269	174	142	4	56	319	81
$25,000 to $49,999	14	42	13	19	5	27	5	36	35	–	–	4	39	4
$50,000 or more	10	–	–	–	7	6	–	–	5	–	–	–	30	–
Median income	$9 422	$9 604	$10 895	$10 000	$9 622	$10 696	$9 081	$12 777	$12 654	$11 371	...	$8 449	$11 547	$9 297
Mean income	$17 904	$10 680	$11 562	$10 527	$10 355	$12 084	$9 348	$13 046	$14 038	$11 333	...	$8 986	$13 441	$10 215
Families and unrelated individuals	1 295	1 206	519	705	1 365	700	730	1 123	803	854	23	533	1 606	619
Median income	$5 276	$8 739	$9 862	$8 901	$8 175	$9 074	$7 407	$12 315	$11 852	$10 366	...	$8 010	$10 556	$9 016
Mean income	$10 611	$9 891	$10 518	$9 744	$8 534	$10 842	$7 703	$12 233	$12 904	$10 010	...	$8 430	$12 165	$9 486
Unrelated individuals	620	130	74	97	332	89	174	104	106	170	14	43	238	68
Median income	$1 708	$2 613	$3 300	$1 854	$1 817	$1 567	$1 912	$2 625	$4 385	$4 357	...	$1 553	$3 579	$2 564
Mean income	$2 672	$3 359	$4 243	$4 836	$2 870	$2 311	$2 444	$4 268	$5 443	$4 689	...	$2 088	$4 830	$3 580
TYPE OF INCOME IN 1969 OF FAMILIES														
All families	**675**	**1 076**	**445**	**608**	**1 033**	**611**	**556**	**1 019**	**697**	**684**	**9**	**490**	**1 368**	**551**
With wage or salary income	590	933	410	523	912	458	479	947	654	634	9	446	1 283	500
Mean wage or salary income	$9 360	$9 506	$8 905	$9 240	$9 331	$11 466	$9 103	$12 075	$12 638	$10 903	...	$8 275	$11 419	$9 678
With nonfarm self-employment income	123	189	90	103	158	94	38	126	74	63	–	35	121	93
Mean nonfarm self-employment income	$7 246	$4 045	$4 547	$5 467	$6 330	$12 003	$3 086	$10 079	$11 426	$5 425	–	$7 627	$6 951	$5 022
With farm self-employment income	21	399	154	139	28	223	11	26	5	29	–	18	106	131
Mean farm self-employment income	...	$2 673	$4 457	$4 331	$1 736	$1 582	...	–$73	...	–$274	–	...	$1 539	$418
With Social Security income	203	195	61	99	272	126	121	105	50	141	–	86	161	92
Mean Social Security income	$1 778	$1 644	$2 718	$1 746	$1 758	$1 473	$1 767	$1 421	$2 597	$1 550	–	$1 431	$1 888	$1 649
With public assistance or public welfare income	5	31	14	–	16	23	11	12	9	19	–	50	22	23
Mean public assistance or public welfare income	...	$982	...	–	...	...	...	...	...	...	–	$1 023	...	...
With other income	312	454	201	203	500	270	231	441	357	254	4	166	525	177
Mean other income	$16 838	$970	$1 096	$1 133	$1 303	$1 682	$2 093	$989	$1 521	$1 081	...	$1 639	$4 582	$597
RATIO OF FAMILY INCOME TO POVERTY LEVEL[1]														
Percent of families with incomes:														
Less than .50 of poverty level	–	3.5	–	2.0	3.3	4.4	0.9	0.6	–	1.5	–	4.5	0.7	1.6
.50 to .74	3.3	–	–	1.2	–	–	5.6	0.5	0.7	–	–	5.9	1.0	–
.75 to .99	0.6	4.2	–	3.6	1.3	2.3	2.5	1.0	–	1.8	–	2.7	1.0	1.8
1.00 to 1.24	2.7	1.5	1.8	3.3	4.7	5.1	4.1	3.3	–	1.6	–	2.9	2.1	2.4
1.25 to 1.49	4.3	4.7	4.7	6.6	6.1	3.9	1.4	2.6	1.4	1.8	–	9.8	2.5	5.4
1.50 to 1.99	6.2	13.0	11.7	10.0	8.0	8.3	13.5	6.7	7.7	6.9	–	18.4	8.7	15.2
2.00 to 2.99	34.8	24.8	30.3	28.6	38.9	22.6	36.5	19.3	24.2	29.1	–	22.7	27.9	33.2
3.00 or more	48.1	48.2	51.5	44.7	37.7	53.4	35.4	66.0	65.9	57.5	...	33.3	56.1	40.3
INCOME BELOW POVERTY LEVEL[1]														
Families	**26**	**83**	–	**41**	**47**	**41**	**50**	**21**	**5**	**22**	–	**64**	**37**	**19**
Percent of all families	3.9	7.7	–	6.7	4.5	6.7	9.0	2.1	0.7	3.2	–	13.1	2.7	3.4
Mean family income	$2 444	$1 811	–	$2 289	$947	$1 182	$2 075	...	...	...	–	$2 052	$1 761	...
Mean income deficit	$827	$947	–	$1 572	$1 887	$1 929	$1 069	...	...	...	–	$1 492	$1 377	...
Percent receiving public assistance income	–	–	–	–	–	–	10.0	–	–	...	–	46.9	13.5	–
Mean size of family	3.35	3.11	–	5.00	2.85	3.71	3.22	...	...	...	–	3.83	3.11	...
With related children under 18 years	9	29	–	27	22	26	17	11	5	5	–	41	13	10
Mean number of related children under 18 years	...	2.69	–	4.30	...	2.54	...	...	...	...	–	2.71	...	...
With related children under 6 years	5	–	–	17	13	5	14	–	–	–	–	22	13	–
Mean number of related children under 6 years	...	–	–	...	...	...	...	–	–	–	–	...	...	–
Families with female head	–	–	–	–	17	4	–	6	–	–	–	20	9	–
With related children under 18 years	–	–	–	–	9	4	–	6	–	–	–	16	4	–
Mean number of related children under 18 years	–	–	–	–	...	...	–	...	–	–	–	...	...	–
With related children under 6 years	–	–	–	–	4	–	–	–	–	–	–	–	4	–
Percent in labor force	–	–	–	–	–	–	–	–	–	–	–	–	...	–
Mean number of related children under 6 years	–	–	–	–	...	–	–	–	–	–	–	–	...	–
Family heads	**26**	**83**	–	**41**	**47**	**41**	**50**	**21**	**5**	**22**	–	**64**	**37**	**19**
Percent 65 years and over	46.2	33.7	–	34.1	40.4	–	56.0	...	–	...	–	34.4	24.3	...
Civilian male heads under 65 years	14	55	–	27	19	37	22	5	5	10	–	26	19	10
Percent in labor force	...	76.4	–	100.0	...	48.6	...	...	...	...	–	84.6	...	...
Unrelated individuals	**105**	**28**	**20**	**31**	**167**	**46**	**85**	**37**	**18**	**48**	**9**	**23**	**52**	**7**
Percent of all unrelated individuals	32.4	21.5	27.0	32.0	50.3	51.7	48.9	35.6	17.0	28.2	...	53.5	21.8	10.3
Mean income	$917	$1 023	...	$435	$972	$633	$741	$1 220	...	$723	...	...	$625	...
Mean income deficit	$874	$672	...	$1 233	$802	$1 055	$1 023	$551	...	$1 009	...	...	$1 078	...
Percent receiving public assistance income	6.7	–	–	–	2.4	–	4.7	10.8	–	–	–	...	–	–
Percent 65 years and over	68.6	64.3	...	90.3	82.6	43.5	76.5	75.7	...	68.8	–	...	42.3	–
Persons	**192**	**286**	**20**	**236**	**301**	**198**	**246**	**94**	**43**	**97**	**9**	**268**	**167**	**70**
Percent of all persons	7.5	7.0	1.1	9.1	7.0	8.1	11.2	2.4	1.6	3.7	25.7	13.5	3.2	3.2
Percent receiving Social Security income	39.6	16.4	...	12.3	55.5	14.6	37.0	56.4	11.6	69.1	...	13.4	24.0	14.3
Percent 65 years and over	47.9	25.5	...	20.8	55.8	10.1	46.7	44.7	20.9	51.5	–	16.0	21.6	20.0
Percent receiving Social Security income	77.2	58.9	...	53.1	92.9	...	75.7	100.0	...	92.0	–	72.1	63.9	...
Related children under 18 years	42	86	–	108	43	67	63	22	14	8	–	118	52	20
Percent living with both parents	100.0	100.0	–	100.0	67.4	74.6	100.0	...	...	–	–	46.6	73.1	...
Households	**78**	**58**	**10**	**39**	**166**	**17**	**111**	**54**	**15**	**45**	–	**84**	**38**	**9**
Percent of all households	9.6	9.7	3.6	9.6	13.9	5.5	16.7	5.2	2.0	6.5	–	18.4	3.4	2.8
Owner occupied	48	48	10	39	107	17	82	42	10	29	–	68	21	9
Mean value of unit	$11 300	$12 800	...	$10 500	$10 600	...	$7 800	$16 300	...	$13 300	–	$7 000	...	...
Renter occupied	30	10	–	–	59	–	29	12	5	16	–	16	17	–
Mean gross rent	$63	...	–	–	$69	–	$63	...	...	...	–	...	...	–
Percent lacking some or all plumbing facilities	6.4	6.9	...	25.6	15.7	...	4.5	9.3	–	24.4	–	34.5	–	–

[1]Excludes inmates of institutions, members of the Armed Forces living in barracks, college students in dormitories, and unrelated individuals under 14 years.

Table P-4. Income Characteristics of the Population: 1970—Continued

[Data based on sample, see text. For minimum base for derived figures (percent, median, etc.) and meaning of symbols, see text]

Census Tracts	Balance of Allen County—Con.												
	Tract 0115	Tract 0116	Tract 0117	Tract 0118	Tract 0119	Tract 0120	Tract 0121	Tract 0122	Tract 0123	Tract 0124	Tract 0126	Tract 0130	Tract 0137
INCOME IN 1969 OF FAMILIES AND UNRELATED INDIVIDUALS													
All families	**608**	**549**	**364**	**625**	**935**	**362**	**649**	...	**106**	**52**	**209**	...	**28**
Less than $1,000	5	18	11	2	10	–	–	...	4	–	–	...	–
$1,000 to $1,999	29	17	9	4	15	–	–	...	–	–	10	...	–
$2,000 to $2,999	31	14	22	6	9	–	12	...	–	–	4	...	–
$3,000 to $3,999	22	21	56	17	23	–	11	...	–	–	18	...	6
$4,000 to $4,999	25	19	4	14	26	14	4	...	13	–	–	...	–
$5,000 to $5,999	37	37	21	21	17	6	12	...	5	12	11	...	6
$6,000 to $6,999	10	16	28	38	25	4	22	...	–	–	22	...	–
$7,000 to $7,999	39	38	19	14	52	4	8	...	10	–	24	...	5
$8,000 to $8,999	52	41	52	30	73	4	43	...	11	6	28	...	6
$9,000 to $9,999	63	38	15	80	99	10	43	...	16	6	15	...	–
$10,000 to $11,999	119	113	24	94	179	78	74	...	17	11	38	...	5
$12,000 to $14,999	79	65	41	110	189	37	126	...	10	–	14	...	–
$15,000 to $24,999	97	102	38	111	201	127	264	...	20	10	20	...	–
$25,000 to $49,999	–	10	–	70	8	53	30	...	–	7	5	...	–
$50,000 or more	–	–	24	14	9	25	–	...	–	–	–	...	–
Median income	$9 857	$10 274	$8 231	$11 840	$11 324	$16 890	$14 274	...	$9 625	$10 364	$8 554	...	$7 400
Mean income	$9 990	$10 847	$15 774	$15 385	$12 266	$20 376	$14 672	...	$9 986	$15 739	$9 134	...	$7 073
Families and unrelated individuals	703	595	480	744	1 026	381	727	...	120	52	259	...	28
Median income	$9 246	$9 803	$6 536	$10 840	$10 891	$16 541	$13 408	...	$9 188	$10 364	$8 089	...	$7 400
Mean income	$8 995	$10 283	$12 707	$13 883	$11 564	$19 770	$13 639	...	$9 040	$15 739	$8 377	...	$7 073
Unrelated individuals	95	46	116	119	91	19	78	...	14	–	50	...	–
Median income	$1 688	$3 200	$2 188	$2 917	$3 885	...	$4 857	...	...	–	$3 750	...	–
Mean income	$2 622	$3 559	$3 081	$5 995	$4 351	...	$5 049	...	...	–	$5 211	...	–
TYPE OF INCOME IN 1969 OF FAMILIES													
All families	**608**	**549**	**364**	**625**	**935**	**362**	**649**	...	**106**	**52**	**209**	...	**28**
With wage or salary income	518	458	310	554	885	319	613	...	93	52	200	...	23
Mean wage or salary income	$9 595	$10 612	$8 282	$12 770	$11 207	$13 976	$14 023	...	$9 711	$14 022	$8 429	...	...
With nonfarm self-employment income	73	95	22	97	119	98	76	...	15	13	5	...	6
Mean nonfarm self-employment income	$4 966	$5 196	...	$14 079	$2 698	$21 558	$6 449	...	...	...	...	...	...
With farm self-employment income	162	141	–	10	20	10	36	...	–	–	–	...	–
Mean farm self-employment income	$1 851	$1 013	–	...	...	...	$2 825	...	–	–	–	...	–
With Social Security income	103	123	57	130	90	27	38	...	18	6	50	...	5
Mean Social Security income	$1 769	$1 781	$1 368	$1 609	$1 539	$1 656	$1 579	...	...	...	$1 554	...	...
With public assistance or public welfare income	5	9	15	–	8	–	9	...	–	–	9	...	–
Mean public assistance or public welfare income	...	...	...	–	...	–	...	...	–	–	...	...	–
With other income	266	204	109	348	454	273	311	...	14	11	74	...	5
Mean other income	$967	$1 158	$26 553	$2 789	$2 325	$2 784	$855	...	...	...	$1 088	...	...
RATIO OF FAMILY INCOME TO POVERTY LEVEL[1]													
Percent of families with incomes:													
Less than .50 of poverty level	2.6	3.3	5.5	0.3	1.6	–	–	...	3.8	–	2.4	...	–
.50 to .74	3.6	1.8	2.7	–	1.6	–	–	...	–	–	2.4	...	21.4
.75 to .99	1.8	0.9	7.1	0.6	1.2	–	0.8	...	–	–	1.9	...	–
1.00 to 1.24	4.4	4.9	6.3	2.2	1.2	1.4	2.2	...	–	–	–	...	–
1.25 to 1.49	3.3	2.9	12.6	5.4	2.7	–	1.2	...	–	11.5	4.8	...	–
1.50 to 1.99	11.0	7.8	10.7	5.4	5.0	5.5	4.2	...	20.8	11.5	13.9	...	–
2.00 to 2.99	25.8	27.1	21.7	19.7	21.4	13.0	16.6	...	37.7	11.5	26.3	...	42.9
3.00 or more	47.4	51.2	33.2	66.2	65.3	80.1	75.0	...	37.7	65.4	48.3	...	35.7
INCOME BELOW POVERTY LEVEL[1]													
Families	**49**	**33**	**56**	**6**	**41**	–	**5**	...	**4**	–	**14**	...	**6**
Percent of all families	8.1	6.0	15.4	1.0	4.4	–	0.8	...	3.8	–	6.7	...	21.4
Mean family income	$1 685	$1 070	$2 540	...	$1 661	–	...	...	...	–	...	...	...
Mean income deficit	$1 245	$1 969	$1 373	...	$1 405	–	...	...	...	–	...	...	...
Percent receiving public assistance income	–	–	26.8	–	–	–	–	...	–	–	–	...	–
Mean size of family	3.00	3.12	4.29	...	3.61	–	...	...	...	–	...	...	...
With related children under 18 years	20	13	40	2	21	–	–	...	4	–	9	...	6
Mean number of related children under 18 years	...	...	3.23	...	...	–	–	...	...	–	...	...	...
With related children under 6 years	9	13	9	2	11	–	–	...	4	–	–	...	6
Mean number of related children under 6 years	...	...	...	...	...	–	–	...	...	–	–	...	...
Families with female head	5	5	22	–	5	–	–	...	–	–	9	...	–
With related children under 18 years	5	–	22	–	5	–	–	...	–	–	9	...	–
Mean number of related children under 18 years	...	–	...	–	...	–	–	...	–	–	...	...	–
With related children under 6 years	5	–	–	–	–	–	–	...	–	–	–	...	–
Percent in labor force	–	–	–	–	–	–	–	...	–	–	–	...	–
Mean number of related children under 6 years	...	–	–	–	–	–	–	...	–	–	–	...	–
Family heads	**49**	**33**	**56**	**6**	**41**	–	**5**	...	**4**	–	**14**	...	**6**
Percent 65 years and over	40.8	–	28.6	...	36.6	–	–	...	–	–	–	...	–
Civilian male heads under 65 years	24	28	23	2	15	–	5	...	4	–	5	...	6
Percent in labor force	...	82.1	...	–	...	–	...	...	...	–	...	...	...
Unrelated individuals	**51**	–	**50**	**54**	**21**	–	–	...	**10**	–	**7**	...	–
Percent of all unrelated individuals	53.7	–	43.1	45.4	23.1	–	–	...	...	–	14.0	...	–
Mean income	$646	–	$901	$726	...	–	–	...	...	–	...	...	–
Mean income deficit	$1 183	–	$924	$1 089	...	–	–	...	...	–	...	...	–
Percent receiving public assistance income	9.8	–	34.0	–	–	–	–	...	...	–	–	...	–
Percent 65 years and over	47.1	–	46.0	61.1	...	–	–	...	...	–	...	...	–
Persons	**198**	**103**	**290**	**78**	**169**	–	**10**	...	**22**	–	**45**	...	**30**
Percent of all persons	7.9	4.8	19.4	3.4	5.1	–	0.4	...	5.9	–	6.8	...	38.0
Percent receiving Social Security income	34.8	13.6	15.5	47.4	10.1	–	–	...	...	–	24.4	...	–
Percent 65 years and over	29.3	–	15.5	53.8	18.3	–	–	...	...	–	8.9	...	–
Percent receiving Social Security income	67.2	–	88.9	71.4	54.8	–	–	...	...	–	...	...	–
Related children under 18 years	34	29	122	15	63	–	–	...	5	–	20	...	15
Percent living with both parents	55.9	41.4	48.4	...	77.8	–	–	...	...	–	–	...	...
Households	**41**	**19**	**87**	**50**	**43**	–	**5**	...	**14**	–	**4**	...	**6**
Percent of all households	10.1	6.0	19.2	7.4	5.4	–	0.8	...	12.2	–	3.7	...	21.4
Owner occupied	35	19	82	16	29	–	5	...	10	–	–	...	–
Mean value of unit	$11 500	...	$4 900	...	$22 600	–	...	...	...	–	–	...	–
Renter occupied	6	–	5	34	14	–	–	...	4	–	4	...	6
Mean gross rent	...	–	...	$167	...	–	–	...	...	–	...	...	...
Percent lacking some or all plumbing facilities	24.4	...	65.5	8.0	9.3	–	–	...	...	–	–	...	–

[1]Excludes inmates of institutions, members of the Armed Forces living in barracks, college students in dormitories, and unrelated individuals under 14 years.

Table P-4. Income Characteristics of the Population: 1970—Continued

[Data based on sample, see text. For minimum base for derived figures (percent, median, etc.) and meaning of symbols, see text]

Census Tracts	Putnam County								Van Wert County				
	Tract 0301	Tract 0302	Tract 0303	Tract 0304	Tract 0305	Tract 0306	Tract 0307	Tract 0308	Tract 0201	Tract 0202	Tract 0203	Tract 0204	Tract 0205
INCOME IN 1969 OF FAMILIES AND UNRELATED INDIVIDUALS													
All families	**1 075**	**1 344**	**659**	**752**	**841**	**708**	**911**	**876**	**1 131**	**1 199**	**761**	**871**	**830**
Less than $1,000	16	30	–	17	6	5	23	–	–	17	25	5	10
$1,000 to $1,999	37	30	14	19	6	14	18	31	37	31	53	18	54
$2,000 to $2,999	27	81	8	23	19	37	62	55	49	35	12	30	31
$3,000 to $3,999	45	43	32	33	37	17	31	20	46	67	23	73	20
$4,000 to $4,999	60	90	24	21	29	21	53	26	75	46	46	41	16
$5,000 to $5,999	88	92	42	34	53	68	53	20	79	65	38	32	62
$6,000 to $6,999	83	119	44	59	86	65	97	44	79	66	36	98	26
$7,000 to $7,999	103	106	65	56	64	36	74	66	112	87	63	75	100
$8,000 to $8,999	99	185	59	68	58	69	69	91	129	123	81	80	80
$9,000 to $9,999	85	142	32	31	79	68	64	74	97	119	66	71	57
$10,000 to $11,999	172	156	110	134	154	103	160	147	179	198	136	167	175
$12,000 to $14,999	176	90	137	96	131	104	83	118	128	192	83	119	126
$15,000 to $24,999	80	159	70	123	104	92	97	155	109	141	90	62	68
$25,000 to $49,999	4	21	22	34	15	9	20	23	12	9	9	–	5
$50,000 or more	–	–	–	4	–	–	7	6	–	3	–	–	–
Median income	$8 793	$8 438	$10 173	$10 224	$9 791	$9 324	$8 645	$10 150	$8 686	$9 525	$9 053	$8 794	$9 281
Mean income	$8 995	$8 836	$10 707	$11 244	$10 060	$9 831	$9 628	$11 087	$9 239	$9 741	$9 389	$8 904	$9 192
Families and unrelated individuals	1 367	1 545	754	913	1 059	848	1 097	1 121	1 287	1 440	860	1 087	1 063
Median income	$7 789	$8 030	$9 000	$8 713	$8 379	$8 500	$7 532	$8 753	$8 143	$8 707	$8 489	$7 637	$7 814
Mean income	$7 808	$8 200	$9 779	$9 849	$8 653	$8 894	$8 561	$9 438	$8 475	$8 722	$8 614	$7 701	$7 632
Unrelated individuals	292	201	95	161	218	140	186	245	156	241	99	216	233
Median income	$1 778	$2 547	$1 734	$1 779	$2 500	$3 500	$2 828	$2 028	$2 276	$2 413	$1 750	$1 741	$1 690
Mean income	$3 441	$3 944	$3 339	$3 332	$3 224	$4 153	$3 338	$3 541	$2 935	$3 648	$2 653	$2 849	$2 073
TYPE OF INCOME IN 1969 OF FAMILIES													
All families	**1 075**	**1 344**	**659**	**752**	**841**	**708**	**911**	**876**	**1 131**	**1 199**	**761**	**871**	**830**
With wage or salary income	845	1 150	563	621	720	606	740	768	884	1 037	628	678	728
Mean wage or salary income	$7 903	$8 387	$9 023	$9 568	$9 574	$8 562	$7 960	$10 491	$8 294	$9 186	$8 980	$7 829	$8 999
With nonfarm self-employment income	174	158	125	94	39	84	128	111	137	116	78	115	56
Mean nonfarm self-employment income	$5 912	$4 263	$6 043	$10 326	$4 147	$5 550	$5 619	$9 509	$4 613	$3 047	$6 744	$3 342	$6 979
With farm self-employment income	263	329	170	141	159	220	314	36	418	197	191	321	4
Mean farm self-employment income	$4 661	$2 465	$3 659	$6 930	$5 095	$3 683	$3 485	$1 803	$3 579	$3 848	$2 681	$3 953	...
With Social Security income	225	258	112	172	146	140	208	126	229	249	164	194	186
Mean Social Security income	$1 659	$1 724	$1 515	$1 717	$2 592	$1 720	$1 667	$1 479	$1 636	$2 070	$1 610	$1 516	$2 107
With public assistance or public welfare income	21	21	–	15	9	8	25	11	24	11	–	14	12
Mean public assistance or public welfare income	...	...	–	...	...	...	$414	...	...	...	–	...	...
With other income	394	278	336	219	251	225	329	357	606	539	286	376	261
Mean other income	$891	$1 032	$1 277	$1 187	$834	$1 115	$2 158	$951	$980	$961	$712	$1 290	$1 098
RATIO OF FAMILY INCOME TO POVERTY LEVEL[1]													
Percent of families with incomes:													
Less than .50 of poverty level	2.0	2.9	1.2	3.1	0.7	0.7	3.7	1.9	0.4	1.4	3.3	1.3	2.3
.50 to .74	2.8	2.4	1.8	2.5	0.7	1.4	2.9	1.4	2.5	2.8	3.4	1.8	3.6
.75 to .99	4.9	4.6	1.2	3.1	1.3	2.4	3.6	4.0	2.1	3.8	5.9	2.4	3.7
1.00 to 1.24	3.9	5.9	1.8	2.8	3.7	9.6	5.3	4.3	5.3	2.3	1.3	3.9	5.2
1.25 to 1.49	6.5	7.7	4.7	5.1	3.1	6.2	6.9	4.5	4.4	3.6	4.5	4.6	4.1
1.50 to 1.99	18.3	16.5	12.0	13.2	19.3	17.9	20.7	12.7	15.3	10.4	10.0	11.9	14.6
2.00 to 2.99	25.7	30.4	36.4	24.5	30.9	20.9	23.3	23.9	31.5	28.4	32.3	28.9	32.0
3.00 or more	35.9	29.6	40.8	45.9	40.3	40.8	33.6	47.4	38.5	47.3	39.3	45.1	34.5
INCOME BELOW POVERTY LEVEL[1]													
Families	**104**	**133**	**28**	**65**	**23**	**32**	**93**	**64**	**57**	**96**	**96**	**48**	**80**
Percent of all families	9.7	9.9	4.2	8.6	2.7	4.5	10.2	7.3	5.0	8.0	12.6	5.5	9.6
Mean family income	$2 613	$2 406	$2 032	$1 838	...	$1 598	$2 200	$2 104	$2 350	$2 120	$1 681	$2 886	$1 592
Mean income deficit	$1 205	$1 318	$1 376	$1 282	...	$663	$1 565	$1 159	$686	$989	$894	$1 287	$948
Percent receiving public assistance income	5.8	8.3	–	13.8	–	25.0	4.3	–	15.8	6.3	–	–	6.3
Mean size of family	4.61	4.54	4.21	3.78	...	2.25	4.76	3.53	3.30	3.52	2.70	4.98	2.46
With related children under 18 years	51	83	14	21	11	4	53	30	30	46	16	31	25
Mean number of related children under 18 years	5.00	3.70	...	...	...	...	4.51	2.67	2.53	3.52	...	4.29	1.32
With related children under 6 years	38	51	8	10	8	4	30	19	10	26	7	21	13
Mean number of related children under 6 years	1.32	1.86	...	...	...	...	1.73	...	...	1.00	...	...	...
Families with female head	8	19	14	6	–	9	16	–	14	30	6	–	20
With related children under 18 years	8	19	8	–	–	4	10	–	14	24	–	–	8
Mean number of related children under 18 years	...	...	...	–	–	...	...	–	...	...	–	–	...
With related children under 6 years	5	11	8	–	–	4	–	–	–	12	–	–	3
Percent in labor force	...	...	...	–	–	...	–	–	–	...	–	–	–
Mean number of related children under 6 years	...	...	...	–	–	...	–	–	–	...	–	–	...
Family heads	**104**	**133**	**28**	**65**	**23**	**32**	**93**	**64**	**57**	**96**	**96**	**48**	**80**
Percent 65 years and over	36.5	29.3	50.0	50.8	...	71.9	24.7	53.1	47.4	26.0	55.2	45.8	63.8
Civilian male heads under 65 years	58	75	6	32	11	5	60	30	22	47	43	26	14
Percent in labor force	75.9	85.3	...	28.1	...	–	91.7	80.0	...	63.8	25.6	100.0	...
Unrelated individuals	**147**	**83**	**56**	**83**	**85**	**33**	**69**	**111**	**56**	**87**	**59**	**130**	**134**
Percent of all unrelated individuals	50.3	41.3	58.9	51.6	39.0	23.6	37.1	45.3	35.9	36.1	59.6	60.2	57.5
Mean income	$778	$875	$871	$974	$1 011	$1 064	$1 117	$1 119	$1 030	$847	$1 255	$1 115	$988
Mean income deficit	$994	$886	$851	$773	$762	$605	$599	$661	$696	$879	$414	$619	$784
Percent receiving public assistance income	8.2	–	7.1	–	–	–	–	10.8	7.1	5.7	–	13.1	–
Percent 65 years and over	63.9	77.1	91.1	73.5	81.2	78.8	73.9	84.7	67.9	77.0	72.9	75.4	76.1
Persons	**626**	**687**	**174**	**329**	**181**	**105**	**512**	**337**	**244**	**425**	**318**	**369**	**331**
Percent of all persons	13.5	12.0	6.1	10.8	4.8	3.4	12.0	9.4	5.9	9.8	11.6	12.3	9.4
Percent receiving Social Security income	25.4	21.4	43.7	37.1	44.2	52.4	15.8	47.2	36.5	24.5	36.8	36.3	59.5
Percent 65 years and over	25.9	21.4	43.7	38.9	50.3	67.6	15.2	45.4	39.8	25.2	43.7	35.2	62.5
Percent receiving Social Security income	80.9	93.2	93.4	81.3	87.9	73.2	92.3	97.4	84.5	86.0	66.9	87.7	89.4
Related children under 18 years	237	299	65	84	55	5	240	68	80	147	38	132	29
Percent living with both parents	65.4	79.9	40.0	100.0	100.0	–	85.0	100.0	76.3	61.2	76.3	100.0	62.1
Households	**199**	**88**	**51**	**59**	**85**	**32**	**76**	**152**	**47**	**108**	**62**	**95**	**181**
Percent of all households	21.4	10.6	10.2	10.5	11.2	8.0	14.4	16.1	7.5	12.1	13.1	18.7	18.5
Owner occupied	149	61	47	38	81	32	55	64	29	85	58	73	152
Mean value of unit	$10 300	$8 800	$11 600	$9 000	$10 500	$9 700	$9 400	$11 600	$7 500	$9 300	$9 800	$6 800	$8 800
Renter occupied	50	27	4	21	4	–	21	88	18	23	4	22	29
Mean gross rent	$34	$46	...	...	–	–	...	$72	...	...	–	...	$90
Percent lacking some or all plumbing facilities	24.1	48.9	35.3	35.6	–	–	27.6	11.2	34.0	32.4	6.5	22.1	6.1

[1]Excludes inmates of institutions, members of the Armed Forces living in barracks, college students in dormitories, and unrelated individuals under 14 years.

Table P-4. Income Characteristics of the Population: 1970—Continued

[Data based on sample, see text. For minimum base for derived figures (percent, median, etc.) and meaning of symbols, see text]

Census Tracts	Van Wert County—Con.				Totals for split tracts in Allen County								
	Tract 0206	Tract 0207	Tract 0208	Tract 0209	Tract 0109	Tract 0112	Tract 0117	Tract 0122	Tract 0123	Tract 0124	Tract 0126	Tract 0130	Tract 0137
INCOME IN 1969 OF FAMILIES AND UNRELATED INDIVIDUALS													
All families	**456**	**462**	**1 090**	**1 008**	**899**	**490**	**435**	**713**	**1 453**	**877**	**834**	**1 389**	**473**
Less than $1,000	–	12	17	9	6	10	11	12	25	17	10	9	4
$1,000 to $1,999	21	15	40	27	–	24	15	–	17	16	20	28	9
$2,000 to $2,999	27	27	40	79	–	8	22	6	16	41	32	14	16
$3,000 to $3,999	29	21	56	41	10	43	56	19	39	31	52	27	11
$4,000 to $4,999	37	16	29	44	4	11	4	17	45	33	32	90	21
$5,000 to $5,999	34	25	24	33	39	30	21	11	53	50	33	32	27
$6,000 to $6,999	42	42	69	23	20	38	44	39	72	83	83	67	63
$7,000 to $7,999	25	56	107	61	46	59	26	40	106	79	67	114	46
$8,000 to $8,999	34	32	148	93	35	49	72	90	147	65	52	98	81
$9,000 to $9,999	42	35	92	49	64	39	19	40	123	69	86	117	42
$10,000 to $11,999	57	77	146	177	144	67	28	130	227	142	124	229	82
$12,000 to $14,999	55	47	181	183	214	52	51	174	305	136	126	288	46
$15,000 to $24,999	41	52	126	128	216	56	42	126	260	97	107	266	22
$25,000 to $49,999	12	5	15	55	66	4	–	5	13	7	5	10	3
$50,000 or more	–	–	–	6	35	–	24	4	5	11	5	–	–
Median income	$8 382	$8 531	$9 163	$10 508	$13 143	$8 449	$8 257	$11 269	$10 736	$9 341	$9 419	$10 860	$8 488
Mean income	$9 078	$9 004	$9 788	$11 293	$16 280	$8 986	$14 604	$11 802	$11 224	$10 876	$9 988	$10 996	$8 669
Families and unrelated individuals	671	638	1 420	1 280	1 019	533	573	819	1 789	1 186	1 156	1 769	540
Median income	$5 837	$7 164	$8 134	$8 724	$12 442	$8 010	$6 898	$10 454	$9 435	$7 341	$7 542	$9 449	$8 157
Mean income	$7 052	$7 565	$8 333	$9 611	$15 285	$8 430	$11 872	$10 828	$9 737	$8 758	$8 326	$9 494	$7 967
Unrelated individuals	215	176	330	272	120	43	138	106	336	309	322	380	67
Median income	$2 125	$2 381	$2 159	$2 393	$4 412	$1 553	$2 429	$4 520	$2 577	$2 451	$3 436	$3 433	$2 063
Mean income	$2 756	$3 789	$3 527	$3 378	$7 831	$2 088	$3 259	$4 274	$3 308	$2 744	$4 020	$4 002	$3 007
TYPE OF INCOME IN 1969 OF FAMILIES													
All families	**456**	**462**	**1 090**	**1 008**	**899**	**490**	**435**	**713**	**1 453**	**877**	**834**	**1 389**	**473**
With wage or salary income	420	396	963	865	820	446	369	672	1 337	780	736	1 281	443
Mean wage or salary income	$7 965	$9 331	$9 346	$10 808	$13 505	$8 275	$8 435	$10 974	$10 784	$9 920	$9 497	$10 644	$8 085
With nonfarm self-employment income	43	48	151	96	140	35	22	49	141	55	39	115	48
Mean nonfarm self-employment income	$8 064	$1 852	$4 237	$10 030	$14 872	$7 627	...	$10 973	$5 076	$4 779	$5 373	$4 219	$3 856
With farm self-employment income	24	–	26	21	5	18	–	–	11	6	9	–	–
Mean farm self-employment income	...	–	$1 169	...	...	...	–	–	...	...	...	–	–
With Social Security income	85	104	246	175	96	86	74	129	289	175	173	243	96
Mean Social Security income	$1 726	$1 774	$1 817	$1 933	$2 358	$1 431	$1 714	$1 825	$1 673	$1 696	$1 785	$1 767	$1 599
With public assistance or public welfare income	26	24	23	15	9	50	20	21	19	14	18	20	5
Mean public assistance or public welfare income	$969	...	...	...	...	$1 023	...	...	...	...	...	...	...
With other income	222	224	416	404	481	166	118	316	581	288	361	536	143
Mean other income	$942	$749	$1 298	$1 626	$2 601	$1 639	$24 642	$768	$1 136	$4 223	$2 222	$1 323	$1 208
RATIO OF FAMILY INCOME TO POVERTY LEVEL[1]													
Percent of families with incomes:													
Less than .50 of poverty level	1.1	2.6	1.6	2.7	0.7	4.5	4.6	1.7	2.1	3.1	2.3	1.8	1.7
.50 to .74	3.1	4.1	3.4	1.9	0.6	5.9	3.7	–	0.3	1.6	1.6	0.4	2.3
.75 to .99	6.4	3.7	3.1	4.8	–	2.7	6.0	1.0	1.7	2.9	2.5	1.0	3.4
1.00 to 1.24	5.3	7.4	2.0	3.4	–	2.9	7.6	0.8	2.2	4.2	1.0	0.9	3.6
1.25 to 1.49	4.4	2.4	1.9	3.7	1.1	9.8	11.5	1.7	2.2	4.3	5.0	1.3	2.1
1.50 to 1.99	21.3	13.0	14.1	11.6	7.5	18.4	12.0	9.5	12.0	11.6	15.9	13.8	18.2
2.00 to 2.99	18.9	27.3	25.7	18.2	22.5	22.7	22.1	30.9	27.5	30.1	24.9	23.9	34.0
3.00 or more	39.7	39.6	48.2	53.9	67.7	33.3	32.6	54.4	52.1	42.2	46.8	57.0	34.7
INCOME BELOW POVERTY LEVEL[1]													
Families	**48**	**48**	**88**	**94**	**11**	**64**	**62**	**19**	**58**	**66**	**53**	**44**	**35**
Percent of all families	10.5	10.4	8.1	9.3	1.2	13.1	14.3	2.7	4.0	7.5	6.4	3.2	7.4
Mean family income	$2 458	$2 540	$1 733	$2 053	...	$2 052	$2 420	...	$1 666	$1 820	$2 151	$1 022	$2 173
Mean income deficit	$1 026	$1 073	$995	$1 203	...	$1 492	$1 329	...	$1 124	$1 028	$1 334	$1 870	$1 106
Percent receiving public assistance income	22.9	8.3	13.6	9.6	–	46.9	24.2	...	8.6	9.1	11.3	11.4	14.3
Mean size of family	3.65	3.94	2.69	3.40	...	3.83	4.06	...	2.67	2.82	3.91	3.05	3.40
With related children under 18 years	29	30	42	51	11	41	40	19	23	18	30	25	24
Mean number of related children under 18 years	2.76	3.23	1.67	2.71	...	2.71	3.23	...	...	...	3.70	2.00	...
With related children under 6 years	6	11	30	32	6	22	9	13	14	18	12	21	15
Mean number of related children under 6 years	...	...	1.00	1.31	...	...	...	...	...	...	...	...	...
Families with female head	14	13	32	31	–	20	22	6	10	17	17	12	13
With related children under 18 years	12	9	28	25	–	16	22	6	10	6	17	12	13
Mean number of related children under 18 years	...	...	2.00	2.64	–	...	...	...	...	...	...	...	...
With related children under 6 years	–	5	16	10	–	–	–	6	10	6	6	12	4
Percent in labor force	–	–	...	...	–	–	–	–	...	...	–	...	–
Mean number of related children under 6 years	–	...	...	...	–	–	–	...	...	...	...	...	...
Family heads	**48**	**48**	**88**	**94**	**11**	**64**	**62**	**19**	**58**	**66**	**53**	**44**	**35**
Percent 65 years and over	39.6	56.3	35.2	37.2	–	34.4	35.5	–	60.3	48.5	28.3	31.8	31.4
Civilian male heads under 65 years	17	17	29	34	11	26	23	13	13	23	21	18	11
Percent in labor force	...	...	58.6	76.5	...	84.6	...	...	...	...	...	...	...
Unrelated individuals	**82**	**76**	**144**	**108**	**18**	**23**	**50**	**26**	**132**	**127**	**94**	**114**	**23**
Percent of all unrelated individuals	38.1	43.2	43.6	39.7	15.0	53.5	36.2	24.5	39.3	41.1	29.2	30.0	34.3
Mean income	$1 054	$1 131	$767	$997	...	...	$901	$1 319	$777	$893	$731	$896	...
Mean income deficit	$719	$636	$1 027	$774	...	...	$924	$464	$1 004	$893	$1 068	$889	...
Percent receiving public assistance income	11.0	5.3	6.9	10.2	–	...	34.0	15.4	4.5	4.7	6.4	5.3	–
Percent 65 years and over	81.7	81.6	66.7	76.9	...	...	46.0	61.5	70.5	72.4	41.5	64.9	...
Persons	**257**	**265**	**381**	**428**	**61**	**268**	**302**	**155**	**287**	**313**	**301**	**248**	**142**
Percent of all persons	13.9	14.7	9.8	11.8	1.8	13.5	16.5	5.6	5.0	8.7	9.9	4.7	7.7
Percent receiving Social Security income	38.9	34.0	40.4	32.9	8.2	13.4	18.5	13.5	51.2	41.5	22.6	46.0	31.7
Percent 65 years and over	41.2	35.8	40.9	33.6	14.8	16.0	18.5	10.3	51.2	48.2	24.6	40.3	28.2
Percent receiving Social Security income	84.9	90.5	69.9	88.9	...	72.1	91.1	...	81.6	86.1	60.8	100.0	100.0
Related children under 18 years	80	108	71	135	19	118	122	93	55	65	117	63	45
Percent living with both parents	62.5	82.4	22.5	51.9	...	46.6	48.4	83.9	32.7	83.1	35.0	52.4	48.9
Households	**113**	**105**	**190**	**169**	**21**	**84**	**93**	**45**	**141**	**169**	**72**	**124**	**58**
Percent of all households	17.8	18.1	14.9	14.0	2.2	18.4	17.3	5.8	8.4	15.5	8.2	7.4	11.0
Owner occupied	82	69	124	110	10	68	88	26	97	74	45	100	30
Mean value of unit	$6 800	$5 600	$11 000	$13 800	...	$7 000	$5 000	$11 300	$12 200	$9 900	$10 300	$14 100	$8 700
Renter occupied	31	36	66	59	11	16	5	19	44	95	27	24	28
Mean gross rent	$83	$99	$65	$95	...	...	...	...	$106	$68	$80	...	$101
Percent lacking some or all plumbing facilities	13.3	9.5	8.9	8.9	–	34.5	61.3	6.7	7.1	10.1	–	4.0	–

[1]Excludes inmates of institutions, members of the Armed Forces living in barracks, college students in dormitories, and unrelated individuals under 14 years.

Table P-5. General and Social Characteristics of the Negro Population: 1970

[Data based on sample, see text. For minimum base for derived figures (percent, median, etc.) and meaning of symbols, see text]

Census Tracts With 400 or More Negro Population	Total SMSA	Allen County			Putnam County	Van Wert County	Lima					Balance of Allen County	Total for split tract in Allen County
		Total	Lima	Balance			Tract 0125	Tract 0132	Tract 0133	Tract 0135	Tract 0138	Tract 0111	Tract 0117
AGE BY SEX													
Male, all ages	**4 770**	**4 702**	**3 904**	**798**	–	**68**	**614**	**243**	**324**	**230**	**1 811**	**437**	**249**
Under 5 years	645	638	594	44	–	7	78	–	48	66	262	–	22
3 and 4 years	228	226	212	14	–	2	45	–	11	17	105	–	11
5 to 9 years	592	581	545	36	–	11	133	17	41	47	243	–	24
5 years	103	103	101	2	–	–	30	–	–	11	56	–	4
6 years	100	94	90	4	–	6	15	–	26	6	35	–	4
10 to 14 years	725	717	670	47	–	8	100	86	48	37	290	–	35
14 years	153	153	137	16	–	–	30	–	4	10	66	–	10
15 to 19 years	502	489	422	67	–	13	55	5	31	18	227	17	33
15 years	125	123	93	30	–	2	7	–	6	5	67	6	19
16 years	107	101	101	–	–	6	24	–	10	–	46	–	–
17 years	114	112	91	21	–	2	7	–	6	8	52	–	5
18 years	92	89	79	10	–	3	5	5	4	5	38	5	5
19 years	64	64	58	6	–	–	12	–	5	–	24	6	4
20 to 24 years	321	317	252	65	–	4	37	23	28	4	113	48	6
20 years	72	72	62	10	–	–	–	14	18	–	18	5	–
21 years	68	68	52	16	–	–	8	9	–	–	30	11	–
25 to 34 years	490	484	333	151	–	6	60	10	38	19	140	109	31
35 to 44 years	552	543	392	151	–	9	45	23	32	10	210	132	21
45 to 54 years	496	489	349	140	–	7	51	21	25	19	178	91	38
55 to 59 years	150	150	117	33	–	–	21	15	20	–	43	12	19
60 to 64 years	106	103	77	26	–	3	13	10	6	10	33	–	16
65 to 74 years	105	105	78	27	–	–	14	5	3	–	36	23	4
75 years and over	86	86	75	11	–	–	7	28	4	–	36	5	–
Female, all ages	**4 567**	**4 521**	**4 152**	**369**	–	**46**	**605**	**167**	**373**	**286**	**2 023**	**37**	**247**
Under 5 years	473	471	440	31	–	2	41	–	25	11	269	–	35
3 and 4 years	203	203	185	18	–	–	10	–	15	8	116	–	13
5 to 9 years	634	634	611	23	–	–	100	–	86	57	262	–	30
5 years	103	103	100	3	–	–	27	–	8	10	39	–	6
6 years	109	109	103	6	–	–	20	–	8	12	45	–	6
10 to 14 years	644	631	585	46	–	13	141	24	48	89	212	–	28
14 years	102	97	97	–	–	5	39	–	6	22	11	–	–
15 to 19 years	536	530	487	43	–	6	53	46	44	36	263	–	19
15 years	138	132	108	24	–	6	25	–	6	4	64	–	6
16 years	105	105	105	–	–	–	–	10	15	12	49	–	4
17 years	100	100	85	15	–	–	13	9	10	–	53	–	5
18 years	84	84	84	–	–	–	9	13	–	17	45	–	–
19 years	109	109	105	4	–	–	6	14	13	3	52	–	4
20 to 24 years	351	349	319	30	–	2	54	–	21	11	148	–	10
20 years	110	110	100	10	–	–	9	–	3	7	59	–	–
21 years	44	42	37	5	–	2	5	–	6	–	23	–	–
25 to 34 years	438	425	400	25	–	13	72	–	35	20	192	–	24
35 to 44 years	550	547	494	53	–	3	59	25	53	37	256	18	30
45 to 54 years	427	425	362	63	–	2	55	10	28	13	197	19	34
55 to 59 years	140	140	129	11	–	–	13	23	13	–	65	–	9
60 to 64 years	135	135	119	16	–	–	3	21	4	5	54	–	8
65 to 74 years	145	145	130	15	–	–	14	18	12	–	58	–	15
75 years and over	94	89	76	13	–	5	–	–	4	7	47	–	5
RELATIONSHIP TO HEAD OF HOUSEHOLD													
All persons	**9 337**	**9 223**	**8 056**	**1 167**	–	**114**	**1 219**	**410**	**697**	**516**	**3 834**	**474**	**496**
In households	8 778	8 670	8 046	624	–	108	1 219	410	697	516	3 824	–	496
Head of household	2 260	2 237	2 055	182	–	23	290	127	163	85	1 004	–	164
Head of family	1 890	1 872	1 731	141	–	18	269	102	143	85	843	–	112
Primary individual	370	365	324	41	–	5	21	25	20	–	161	–	52
Wife of head	1 231	1 213	1 105	108	–	18	153	62	123	51	528	–	88
Other relative of head	5 179	5 112	4 778	334	–	67	757	216	404	376	2 244	–	244
Not related to head	108	108	108	–	–	–	19	5	7	4	48	–	–
In group quarters	559	553	10	543	–	6	–	–	–	–	10	474	–
Persons per household	3.88	3.88	3.92	3.43	–	...	4.20	3.23	4.28	6.07	3.81	–	3.02
TYPE OF HOUSEHOLD													
All households	**2 260**	**2 237**	**2 055**	**182**	–	**23**	**290**	**127**	**163**	**85**	**1 004**	–	**164**
Male primary individual	160	158	139	19	–	2	12	9	4	–	63	–	30
Female primary individual	210	207	185	22	–	3	9	16	16	–	98	–	22
Husband-wife households	1 339	1 323	1 199	124	–	16	177	68	124	58	573	–	95
Households with other male head	79	79	79	–	–	–	13	18	3	–	35	–	–
Households with female head	472	470	453	17	–	2	79	16	16	27	235	–	17
SCHOOL ENROLLMENT													
Persons, 16 to 21 years old	**1 069**	**1 056**	**959**	**97**	–	**13**	**98**	**74**	**90**	**52**	**489**	**27**	**27**
Not attending school	521	519	458	61	–	2	52	20	31	19	252	27	13
Not high school graduates	288	288	237	51	–	–	42	–	3	19	118	27	13
Percent of total	26.9	27.3	24.7	52.6	–	–	42.9	–	3.3	36.5	24.1	100.0	48.1
YEARS OF SCHOOL COMPLETED													
Persons, 25 years old and over	**3 914**	**3 866**	**3 131**	**735**	–	**48**	**427**	**209**	**277**	**140**	**1 545**	**409**	**254**
No school years completed	84	84	61	23	–	–	6	–	6	–	49	23	–
Elementary: 1 to 4 years	318	318	217	101	–	–	47	5	15	5	110	47	39
5 to 7 years	816	816	680	136	–	–	87	38	56	40	383	61	60
8 years	479	472	357	115	–	7	54	21	11	29	171	73	48
High school: 1 to 3 years	1 234	1 218	987	231	–	16	150	72	71	61	485	155	63
4 years	807	789	678	111	–	18	77	61	75	5	283	40	44
College: 1 to 3 years	106	106	91	15	–	–	–	12	32	–	42	10	–
4 years or more	70	63	60	3	–	7	6	–	11	–	22	–	–
Median school years completed	9.6	9.6	9.8	8.9	–	12.1	9.4	10.7	11.1	8.9	9.4	9.0	8.6
Percent high school graduates	25.1	24.8	26.5	17.6	–	52.1	19.4	34.9	42.6	3.6	22.5	12.2	17.3
RESIDENCE IN 1965													
Persons, 5 years old and over, 1970[1]	**8 138**	**8 032**	**6 953**	**1 079**	–	**106**	**1 099**	**410**	**636**	**439**	**3 350**	**471**	**424**
Same house as in 1970	3 924	3 847	3 267	580	–	77	410	301	222	226	1 630	190	332
Different house:													
In central city of this SMSA	2 200	2 200	2 097	103	–	–	385	102	326	108	905	–	43
In other part of this SMSA	119	97	80	17	–	22	–	–	12	32	6	–	9
Outside this SMSA	890	883	753	130	–	7	49	7	64	35	453	112	22
North and West	465	458	328	130	–	7	29	7	43	35	110	112	5
South	425	425	425	–	–	–	20	–	21	–	343	–	17
Abroad	28	28	28	–	–	–	–	–	5	–	14	–	–

[1]Includes "Moved, 1965 residence not reported."

Table P-6. Economic Characteristics of the Negro Population: 1970

[Data based on sample, see text. For minimum base for derived figures (percent, median, etc.) and meaning of symbols, see text]

Census Tracts With 400 or More Negro Population	Total SMSA	Allen County			Putnam County	Van Wert County	Lima					Balance of Allen County	Total for split tract in Allen County
		Total	Lima	Balance			Tract 0125	Tract 0132	Tract 0133	Tract 0135	Tract 0138	Tract 0111	Tract 0117
EMPLOYMENT STATUS AND OCCUPATION													
Male, 16 years old and over	**2 683**	**2 643**	**2 002**	**641**	–	**40**	**296**	**140**	**181**	**75**	**949**	**431**	**149**
Labor force	1 655	1 629	1 508	121	–	26	237	85	166	63	649	–	111
Civilian labor force	1 649	1 623	1 502	121	–	26	237	85	166	63	643	–	111
Employed	1 520	1 497	1 380	117	–	23	198	77	164	53	616	–	107
Unemployed	129	126	122	4	–	3	39	8	2	10	27	–	4
Not in labor force	1 028	1 014	494	520	–	14	59	55	15	12	300	431	38
Female, 16 years old and over	**2 678**	**2 653**	**2 408**	**245**	–	**25**	**298**	**143**	**208**	**125**	**1 216**	**37**	**148**
Labor force	1 283	1 278	1 208	70	–	5	127	62	137	54	607	–	57
Civilian labor force	1 283	1 278	1 208	70	–	5	127	62	137	54	607	–	57
Employed	1 116	1 114	1 049	65	–	2	74	49	125	54	562	–	43
Unemployed	167	164	159	5	–	3	53	13	12	–	45	–	14
Not in labor force	1 395	1 375	1 200	175	–	20	171	81	71	71	609	37	91
Married women in labor force, husband present	650	647	599	48	–	3	73	22	89	21	278	–	41
With own children under 6 years	236	236	213	23	–	–	22	–	33	13	102	–	25
Total employed, 16 years old and over	**2 636**	**2 611**	**2 429**	**182**	–	**25**	**272**	**126**	**289**	**107**	**1 178**	–	**150**
Professional, technical, and kindred workers	127	127	117	10	–	–	6	7	26	–	46	–	–
Managers and administrators, except farm	35	35	30	5	–	–	–	5	–	–	13	–	4
Sales workers	71	71	71	–	–	–	12	13	13	–	22	–	–
Clerical and kindred workers	240	235	216	19	–	5	2	22	43	3	96	–	4
Craftsmen, foremen, and kindred workers	278	274	251	23	–	4	33	–	22	–	154	–	–
Operatives, except transport	822	817	773	44	–	5	77	24	68	43	425	–	68
Transport equipment operatives	103	101	89	12	–	2	13	13	7	5	34	–	–
Laborers, except farm	246	239	208	31	–	7	45	10	40	18	72	–	35
Farm workers	16	16	16	–	–	–	3	–	–	–	13	–	–
Service workers, except private household	549	547	513	34	–	2	73	26	53	32	217	–	34
Private household workers	149	149	145	4	–	–	8	6	17	6	86	–	5
Female employed, 16 years old and over	**1 116**	**1 114**	**1 049**	**65**	–	**2**	**74**	**49**	**125**	**54**	**562**	–	**43**
Professional, technical, and kindred workers	78	78	71	7	–	–	6	7	18	–	29	–	–
Managers and administrators, except farm	5	5	5	–	–	–	–	5	–	–	–	–	–
Sales workers	47	47	47	–	–	–	5	8	13	–	10	–	–
Clerical and kindred workers	200	198	179	19	–	2	2	9	33	3	82	–	4
Operatives, including transport	208	208	208	–	–	–	11	4	4	23	139	–	4
Other blue-collar workers	38	38	32	6	–	–	4	–	–	–	28	–	6
Farm workers	6	6	6	–	–	–	–	–	–	–	6	–	–
Service workers, except private household	390	390	361	29	–	–	38	10	40	22	182	–	29
Private household workers	144	144	140	4	–	–	8	6	17	6	86	–	–
FAMILY INCOME IN 1969													
All families	**1 890**	**1 872**	**1 731**	**141**	–	**18**	**269**	**102**	**143**	**85**	**843**	–	**112**
Less than $1,000	103	103	96	7	–	–	25	–	–	–	58	–	5
$1,000 to $1,999	123	121	116	5	–	2	23	7	11	4	51	–	5
$2,000 to $2,999	135	135	129	6	–	–	33	17	–	5	63	–	–
$3,000 to $3,999	143	143	138	5	–	–	34	6	3	10	62	–	5
$4,000 to $4,999	105	105	98	7	–	–	22	7	9	21	27	–	4
$5,000 to $5,999	117	117	117	–	–	–	23	11	16	–	67	–	–
$6,000 to $6,999	206	206	192	14	–	–	45	4	7	–	102	–	10
$7,000 to $7,999	167	167	155	12	–	–	24	–	14	13	74	–	16
$8,000 to $8,999	184	177	162	15	–	7	8	10	13	11	84	–	20
$9,000 to $9,999	89	87	78	9	–	2	11	8	3	5	42	–	4
$10,000 or more	518	511	450	61	–	7	21	32	67	16	213	–	43
Median income: Families	$7 078	$7 036	$6 893	$8 967	–	...	$4 886	$6 750	$8 885	$7 192	$6 917	–	$8 550
Families and unrelated individuals	$6 309	$6 284	$6 223	$7 292	–	...	$4 578	$4 917	$8 038	$7 038	$6 317	–	$7 318
RATIO OF FAMILY INCOME TO POVERTY LEVEL[1]													
Percent of families with incomes:													
Less than .50 of poverty level	9.4	9.5	9.9	5.0	–	–	16.4	–	5.6	5.9	10.7	–	4.5
.50 to .74	7.3	7.3	7.6	3.5	–	...	16.7	–	–	10.6	7.5	–	4.5
.75 to .99	7.8	7.9	8.3	2.8	–	–	7.4	24.5	2.1	24.7	7.5	–	3.6
1.00 to 1.24	8.7	8.8	9.0	6.4	–	–	16.4	5.9	11.2	11.8	5.2	–	4.5
1.25 to 1.49	7.1	7.2	7.0	9.2	–	–	9.7	–	–	–	9.6	–	11.6
1.50 to 1.99	15.5	15.2	15.1	15.6	–	...	10.4	10.8	6.3	27.1	18.1	–	11.6
2.00 or more	44.2	44.3	43.2	57.4	–	...	23.0	58.8	74.8	20.0	41.4	–	59.8
INCOME BELOW POVERTY LEVEL[1]													
Families	**463**	**461**	**445**	**16**	–	**2**	**109**	**25**	**11**	**35**	**216**	–	**14**
Percent of all families	24.5	24.6	25.7	11.3	–	...	40.5	24.5	7.7	41.2	25.6	–	12.5
Mean family income	$2 081	$2 084	$2 092	...	–	...	$2 100	$2 650	...	$3 836	$1 903	–	...
Mean income deficit	$1 942	$1 947	$1 957	...	–	...	$2 148	$402	...	$1 807	$2 044	–	...
Percent receiving public assistance income	43.0	43.2	42.5	...	–	–	37.6	–	...	74.3	50.9	–	...
Mean size of family	4.80	4.81	4.85	...	–	...	5.07	3.12	...	9.03	4.56	–	...
With related children under 18 years	386	386	375	11	–	–	95	7	8	35	187	–	9
Mean number of related children under 18 years	3.82	3.82	3.86	...	–	–	4.08	...	...	7.20	3.42	–	...
With related children under 6 years	244	244	238	6	–	–	80	–	8	35	90	–	4
Mean number of related children under 6 years	1.61	1.61	1.62	...	–	–	1.78	–	...	1.71	1.43	–	...
Families with female head	285	283	278	5	–	2	62	7	3	21	161	–	5
With related children under 18 years	263	263	258	5	–	–	59	7	–	21	147	–	5
Mean number of related children under 18 years	3.88	3.88	3.94	...	–	–	4.08	...	–	...	3.51	–	...
With related children under 6 years	159	159	159	–	–	–	49	–	–	21	74	–	–
Percent in labor force	32.1	32.1	32.1	–	–	–	30.6	–	–	...	23.0	–	–
Mean number of related children under 6 years	1.64	1.64	1.64	–	–	–	1.76	–	–	...	1.53	–	–
Family heads	**463**	**461**	**445**	**16**	–	**2**	**109**	**25**	**11**	**35**	**216**	–	**14**
Percent 65 years and over	12.1	11.7	11.0	...	–	...	7.3	28.0	...	–	11.6	–	...
Civilian male heads under 65 years	145	145	134	11	–	–	42	11	8	14	40	–	9
Percent in labor force	60.0	60.0	61.9	...	–	–	90.5	...	...	...	27.5	–	...
Unrelated individuals	**186**	**183**	**152**	**31**	–	**3**	**11**	**8**	**10**	–	**82**	–	**31**
Percent of all unrelated individuals	39.0	38.8	35.3	75.6	–	...	27.5	26.7	...	–	38.5	–	59.6
Mean income	$826	$820	$779	$1 024	–	...	...	...	...	–	$721	–	$1 024
Mean income deficit	$987	$994	$1 034	$796	–	...	...	...	...	–	$1 105	–	$796
Percent receiving public assistance income	24.7	25.1	19.1	54.8	–	–	–	–	–	–	15.9	–	54.8
Percent 65 years and over	49.5	48.6	49.3	45.2	–	...	–	–	...	–	48.8	–	45.2
Persons	**2 407**	**2 400**	**2 309**	**91**	–	**7**	**564**	**86**	**72**	**316**	**1 068**	–	**75**
Percent of all persons	27.4	27.7	28.7	14.6	–	6.5	46.3	21.0	10.4	61.2	27.9	–	15.1
Percent receiving Social Security income	8.8	8.6	8.1	23.1	–	...	3.4	29.1	9.7	–	7.9	–	25.3
Percent 65 years and over	7.1	6.9	6.3	20.9	–	...	1.4	15.1	12.5	–	7.6	–	25.3
Percent receiving Social Security income	74.7	73.9	74.0	...	–	...	–	...	...	–	76.5	–	...
Related children under 18 years	1 485	1 485	1 456	29	–	–	353	84	43	224	641	–	14
Percent living with both parents	26.5	26.5	25.5	75.9	–	–	31.7	–	100.0	29.5	16.8	–	...
Households	**587**	**582**	**539**	**43**	–	**5**	**112**	**33**	**15**	**35**	**266**	–	**41**
Percent of all households	27.3	27.4	27.7	24.2	–	...	41.0	31.1	9.8	41.2	27.4	–	26.6
Owner occupied	283	278	235	43	–	5	42	20	8	5	135	–	41
Mean value of unit	$6 900	$7 000	$7 400	$4 500	–	...	$5 600	...	...	...	$7 900	–	$4 300
Renter occupied	304	304	304	–	–	–	70	13	7	30	131	–	–
Mean gross rent	$91	$91	$91	–	–	–	$97	...	...	$103	$82	–	–
Percent lacking some or all plumbing facilities	8.9	8.6	2.4	86.0	–	...	–	–	–	–	3.0	–	90.2

[1]Excludes inmates of institutions, members of the Armed Forces living in barracks, college students in dormitories, and unrelated individuals under 14 years.

Table P-7. General and Social Characteristics of Persons of Spanish Language: 1970

[Data based on sample, see text. For minimum base for derived figures (percent, median, etc.) and meaning of symbols, see text]

Census Tracts With 400 or More Persons of Spanish Language	Total SMSA	Allen County			Putnam County	Van Wert County	Putnam County
		Total	Lima	Balance			Tract 0301
AGE BY SEX							
Male, all ages	**1 158**	**394**	**206**	**188**	**619**	**145**	**380**
Under 5 years	185	56	33	23	93	36	72
3 and 4 years	40	17	6	11	23	–	23
5 to 9 years	212	66	34	32	123	23	71
5 years	45	14	6	8	26	5	15
6 years	38	17	6	11	21	–	15
10 to 14 years	177	73	51	22	92	12	57
14 years	39	18	9	9	15	6	8
15 to 19 years	88	13	–	13	63	12	49
15 years	14	–	–	–	14	–	7
16 years	23	–	–	–	23	–	23
17 years	6	6	–	6	–	–	–
18 years	19	7	–	7	6	6	6
19 years	26	–	–	–	20	6	13
20 to 24 years	69	12	6	6	47	10	25
20 years	11	–	–	–	6	5	6
21 years	–	–	–	–	–	–	–
25 to 34 years	163	66	47	19	71	26	39
35 to 44 years	83	42	28	14	28	13	17
45 to 54 years	80	29	–	29	44	7	32
55 to 59 years	20	8	–	8	12	–	–
60 to 64 years	28	7	7	–	21	–	7
65 to 74 years	53	22	–	22	25	6	11
75 years and over	–	–	–	–	–	–	–
Female, all ages	**1 114**	**435**	**193**	**242**	**594**	**85**	**359**
Under 5 years	171	73	23	50	83	15	63
3 and 4 years	66	14	–	14	52	–	40
5 to 9 years	168	76	46	30	92	–	58
5 years	54	28	23	5	26	–	6
6 years	35	13	13	–	22	–	22
10 to 14 years	125	30	18	12	95	–	69
14 years	27	–	–	–	27	–	19
15 to 19 years	97	22	4	18	62	13	43
15 years	19	6	–	6	6	7	6
16 years	30	12	–	12	12	6	6
17 years	19	–	–	–	19	–	12
18 years	23	4	4	–	19	–	13
19 years	6	–	–	–	6	–	6
20 to 24 years	139	56	27	29	66	17	37
20 years	53	21	6	15	20	12	12
21 years	21	–	–	–	21	–	–
25 to 34 years	128	46	39	7	70	12	30
35 to 44 years	102	35	14	21	60	7	30
45 to 54 years	98	57	6	51	34	7	20
55 to 59 years	16	–	–	–	16	–	–
60 to 64 years	14	5	5	–	9	–	9
65 to 74 years	25	18	11	7	–	7	–
75 years and over	31	17	–	17	7	7	–
RELATIONSHIP TO HEAD OF HOUSEHOLD							
All persons	**2 272**	**829**	**399**	**430**	**1 213**	**230**	**739**
In households	2 266	823	399	424	1 213	230	739
Head of household	426	167	82	85	197	62	114
Head of family	412	167	82	85	197	48	114
Primary individual	14	–	–	–	–	14	–
Wife of head	392	161	84	77	188	43	108
Other relative of head	1 448	495	233	262	828	125	517
Not related to head	–	–	–	–	–	–	–
In group quarters	6	6	–	6	–	–	–
Persons per household	5.32	4.93	4.87	4.99	6.16	3.71	6.48
TYPE OF HOUSEHOLD							
All households	**426**	**167**	**82**	**85**	**197**	**62**	**114**
Male primary individual	7	–	–	–	–	7	–
Female primary individual	7	–	–	–	–	7	–
Husband-wife households	386	160	82	78	184	42	106
Households with other male head	26	7	–	7	13	6	8
Households with female head	–	–	–	–	–	–	–
SCHOOL ENROLLMENT							
Persons, 16 to 21 years old	**237**	**50**	**10**	**40**	**152**	**35**	**97**
Not attending school	121	13	4	9	85	23	50
Not high school graduates	89	13	4	9	59	17	32
Percent of total	37.6	26.0	...	22.5	38.8	48.6	33.0
YEARS OF SCHOOL COMPLETED							
Persons, 25 years old and over	**841**	**352**	**157**	**195**	**397**	**92**	**195**
No school years completed	98	26	6	20	72	–	26
Elementary: 1 to 4 years	143	51	–	51	86	6	61
5 to 7 years	113	6	6	–	93	14	67
8 years	86	52	5	47	34	–	7
High school: 1 to 3 years	139	41	20	21	59	39	23
4 years	193	136	86	50	24	33	11
College: 1 to 3 years	35	20	20	–	15	–	–
4 years or more	34	20	14	6	14	–	–
Median school years completed	8.8	12.0	12.5	8.6	6.5	11.0	5.6
Percent high school graduates	31.2	50.0	76.4	28.7	13.4	35.9	5.6
RESIDENCE IN 1965							
Persons, 5 years old and over, 1970[1]	**1 916**	**700**	**343**	**357**	**1 037**	**179**	**604**
Same house as in 1970	698	282	67	215	343	73	233
Different house:							
In central city of this SMSA	107	107	90	17	–	–	–
In other part of this SMSA	539	73	13	60	394	72	240
Outside this SMSA	322	140	103	37	155	27	67
North and West	209	122	85	37	60	27	37
South	113	18	18	–	95	–	30
Abroad	74	67	58	9	–	7	–

[1]Includes "Moved, 1965 residence not reported."

Table P-8. Economic Characteristics of Persons of Spanish Language: 1970

[Data based on sample, see text. For minimum base for derived figures (percent, median, etc.) and meaning of symbols, see text]

Census Tracts With 400 or More Persons of Spanish Language	Total SMSA	Allen County			Putnam County	Van Wert County	Putnam County
		Total	Lima	Balance			Tract 0301
EMPLOYMENT STATUS AND OCCUPATION							
Male, 16 years old and over	**570**	**199**	**88**	**111**	**297**	**74**	**173**
Labor force	458	169	77	92	227	62	144
Civilian labor force	458	169	77	92	227	62	144
Employed	406	153	77	76	205	48	126
Unemployed	52	16	–	16	22	14	18
Not in labor force	112	30	11	19	70	12	29
Female, 16 years old and over	**631**	**250**	**106**	**144**	**318**	**63**	**163**
Labor force	151	59	38	21	74	18	56
Civilian labor force	151	59	38	21	74	18	56
Employed	138	59	38	21	61	18	43
Unemployed	13	–	–	–	13	–	13
Not in labor force	480	191	68	123	244	45	107
Married women in labor force, husband present	114	54	33	21	42	18	38
With own children under 6 years	67	14	6	8	35	18	31
Total employed, 16 years old and over	**544**	**212**	**115**	**97**	**266**	**66**	**169**
Professional, technical, and kindred workers	62	41	27	14	21	–	6
Managers and administrators, except farm	12	12	6	6	–	–	–
Sales workers	19	19	19	–	–	–	–
Clerical and kindred workers	35	14	8	6	21	–	17
Craftsmen, foremen, and kindred workers	88	33	13	20	44	11	44
Operatives, except transport	185	42	11	31	106	37	52
Transport equipment operatives	38	–	–	–	38	–	26
Laborers, except farm	32	6	6	–	20	6	13
Farm workers	17	6	–	6	5	6	–
Service workers, except private household	50	39	25	14	11	–	11
Private household workers	6	–	–	–	–	6	–
Female employed, 16 years old and over	**138**	**59**	**38**	**21**	**61**	**18**	**43**
Professional, technical, and kindred workers	27	21	13	8	6	–	6
Managers and administrators, except farm	–	–	–	–	–	–	–
Sales workers	6	6	6	–	–	–	–
Clerical and kindred workers	21	6	–	6	15	–	11
Operatives, including transport	65	13	6	7	40	12	26
Other blue-collar workers	–	–	–	–	–	–	–
Farm workers	–	–	–	–	–	–	–
Service workers, except private household	13	13	13	–	–	–	–
Private household workers	6	–	–	–	–	6	–
FAMILY INCOME IN 1969							
All families	**412**	**167**	**82**	**85**	**197**	**48**	**114**
Less than $1,000	14	–	–	–	8	6	8
$1,000 to $1,999	6	6	–	6	–	–	–
$2,000 to $2,999	12	–	–	–	7	5	–
$3,000 to $3,999	18	–	–	–	18	–	6
$4,000 to $4,999	30	–	–	–	30	–	23
$5,000 to $5,999	6	–	–	–	6	–	6
$6,000 to $6,999	41	16	–	16	20	5	13
$7,000 to $7,999	71	24	24	–	34	13	19
$8,000 to $8,999	56	51	14	37	5	–	5
$9,000 to $9,999	44	20	12	8	17	7	6
$10,000 or more	114	50	32	18	52	12	28
Median income: Families	$8 143	$8 735	$9 250	$8 554	$7 279	$7 615	$7 053
Families and unrelated individuals	$8 127	$8 735	$9 250	$8 554	$7 279	$7 615	$7 053
RATIO OF FAMILY INCOME TO POVERTY LEVEL[1]							
Percent of families with incomes:							
Less than .50 of poverty level	5.1	–	–	–	7.6	12.5	7.0
.50 to .74	2.9	3.6	–	7.1	3.0	–	5.3
.75 to .99	8.7	–	–	–	15.7	10.4	10.5
1.00 to 1.24	6.1	4.2	–	8.2	9.1	–	15.8
1.25 to 1.49	12.1	8.4	–	16.5	14.7	14.6	25.4
1.50 to 1.99	15.8	16.8	17.1	16.5	15.7	12.5	10.5
2.00 or more	49.3	67.1	82.9	51.8	34.0	50.0	25.4
INCOME BELOW POVERTY LEVEL[1]							
Families	**69**	**6**	**–**	**6**	**52**	**11**	**26**
Percent of all families	16.7	3.6	–	7.1	26.4	22.9	22.8
Mean family income	$2 934	...	–	...	$3 388	...	...
Mean income deficit	$1 661	...	–	...	$1 797	...	...
Percent receiving public assistance income	8.7	–	–	–	–	...	–
Mean size of family	5.96	...	–	...	7.04	...	...
With related children under 18 years	63	–	–	–	52	11	26
Mean number of related children under 18 years	3.83	–	–	–	4.42	...	...
With related children under 6 years	37	–	–	–	26	11	14
Mean number of related children under 6 years	1.81	–	–	–	...	...	...
Families with female head	–	–	–	–	–	–	–
With related children under 18 years	–	–	–	–	–	–	–
Mean number of related children under 18 years	–	–	–	–	–	–	–
With related children under 6 years	–	–	–	–	–	–	–
Percent in labor force	–	–	–	–	–	–	–
Mean number of related children under 6 years	–	–	–	–	–	–	–
Family heads	**69**	**6**	**–**	**6**	**52**	**11**	**26**
Percent 65 years and over	–	–	–	–	–	–	–
Civilian male heads under 65 years	69	6	–	6	52	11	26
Percent in labor force	68.1	...	–	...	57.7	...	...
Unrelated individuals	**7**	**–**	**–**	**–**	**–**	**7**	**–**
Percent of all unrelated individuals	...	–	–	–	–	...	–
Mean income	...	–	–	–	–	...	–
Mean income deficit	...	–	–	–	–	...	–
Percent receiving public assistance income	...	–	–	–	–	...	–
Percent 65 years and over	...	–	–	–	–	...	–
Persons	**418**	**12**	**–**	**12**	**366**	**40**	**180**
Percent of all persons	18.4	1.5	–	2.8	30.2	17.4	24.4
Percent receiving Social Security income	6.2	–	–	–	3.8	30.0	–
Percent 65 years and over	1.7	–	–	–	–	17.5	–
Percent receiving Social Security income	...	–	–	–	–	...	–
Related children under 18 years	249	26	12	14	209	14	101
Percent living with both parents	77.5	...	–	...	78.9	...	56.4
Households	**69**	**6**	**–**	**6**	**45**	**18**	**26**
Percent of all households	18.8	3.9	–	8.6	28.3	32.1	27.1
Owner occupied	19	–	–	–	19	–	12
Mean value of unit	...	–	–	–	...	–	...
Renter occupied	50	6	–	6	26	18	14
Mean gross rent	$63	...	–	...	...	...	...
Percent lacking some or all plumbing facilities	56.5	–	–	–	71.1	...	...

[1]Excludes inmates of institutions, members of the Armed Forces living in barracks, college students in dormitories, and unrelated individuals under 14 years.

Table H-1. Occupancy, Utilization, and Financial Characteristics of Housing Units: 1970

[For minimum base for derived figures (percent, median, etc.) and meaning of symbols, see text]

Census Tracts	Total SMSA	Allen County			Putnam County	Van Wert County	Lima						
		Total	Lima	Balance			Tract 0109	Tract 0112	Tract 0117	Tract 0122	Tract 0123	Tract 0124	Tract 0125
All housing units	**55 346**	**35 477**	**18 443**	**17 034**	**9 674**	**10 195**	**212**	**2**	**100**	**805**	**1 659**	**1 156**	**742**
Vacant—seasonal and migratory	1 005	23	8	15	898	84	–	–	–	–	–	3	–
All year-round housing units	**54 341**	**35 454**	**18 435**	**17 019**	**8 776**	**10 111**	**212**	**2**	**100**	**805**	**1 659**	**1 153**	**742**
TENURE, RACE, AND VACANCY STATUS													
Owner occupied	38 904	24 743	11 156	13 587	6 860	7 301	201	...	77	704	1 343	685	383
Cooperative and condominium	26	26	11	15	–	–	–	...	–	–	–	–	–
White	37 553	23 434	10 020	13 414	6 844	7 275	201	...	24	700	1 343	663	257
Negro	1 287	1 270	1 116	154	1	16	–	...	53	2	–	20	126
Renter occupied	12 913	9 223	6 319	2 904	1 480	2 210	10	...	15	91	291	425	284
White	11 875	8 211	5 358	2 853	1 473	2 191	9	...	12	91	290	413	137
Negro	989	979	936	43	–	10	1	...	3	–	1	10	147
Vacant year-round	2 524	1 488	960	528	436	600	1	...	8	10	25	43	75
For sale only	443	292	176	116	49	102	1	...	8	2	5	18	9
Vacant less than 6 months	241	171	96	75	26	44	...	...	8	...	2	8	5
Median price asked	$9 600	$10 200	$9 000	$15 300	$10 300	$7 400	...	...	$6 700	...	...	$10 000	$7 100
For rent	824	566	414	152	100	158	–	...	–	1	8	14	35
Vacant less than 2 months	362	292	209	83	20	50	–	...	–	...	5	7	8
Median rent asked	$67	$71	$69	$95	$47	$61	–	...	–	...	$70	$67	$58
Other	1 257	630	370	260	287	340	–	...	–	7	12	11	31
LACKING SOME OR ALL PLUMBING FACILITIES													
All units	**3 258**	**1 881**	**810**	**1 071**	**677**	**700**	–	...	**9**	**8**	**11**	**55**	**53**
Owner occupied	1 581	938	280	658	326	317	–	...	6	5	7	20	19
Negro	142	140	54	86	–	2	–	...	4	–	–	2	7
Renter occupied	1 068	679	402	277	193	196	–	...	3	2	2	29	28
Negro	97	97	67	30	–	–	–	...	...	–	–	2	13
Vacant year-round	609	264	128	136	158	187	–	...	–	1	2	6	6
For sale only	69	38	14	24	9	22	–	...	–	–	1	1	–
For rent	179	85	60	25	41	53	–	...	–	–	–	5	2
COMPLETE KITCHEN FACILITIES AND ACCESS													
Lacking complete kitchen facilities	1 996	988	430	558	481	527	–	...	2	2	5	22	18
Access only through other living quarters	21	17	13	4	3	1	–	...	–	–	1	–	1
ROOMS													
1 room	533	405	330	75	46	82	–	...	–	–	3	21	11
2 rooms	663	533	405	128	55	75	–	...	1	–	8	21	23
3 rooms	3 040	2 407	1 746	661	232	401	1	...	2	14	62	77	63
4 rooms	7 370	5 411	2 672	2 739	813	1 146	6	...	28	79	202	177	97
5 rooms	13 461	9 436	5 008	4 428	1 787	2 238	44	...	53	345	525	416	211
6 rooms	14 327	9 452	5 129	4 323	2 306	2 569	54	...	11	264	619	279	197
7 rooms	8 770	4 634	2 001	2 633	2 046	2 090	44	...	3	84	183	98	91
8 rooms	4 223	2 166	779	1 387	1 000	1 057	31	...	2	16	49	51	34
9 rooms or more	1 954	1 010	365	645	491	453	32	...	–	3	8	13	15
Median	5.6	5.5	5.3	5.6	6.1	5.9	6.5	...	4.9	5.4	5.5	5.2	5.3
All occupied housing units	**51 817**	**33 966**	**17 475**	**16 491**	**8 340**	**9 511**	**211**	...	**92**	**795**	**1 634**	**1 110**	**667**
PERSONS													
1 person	8 671	5 802	3 740	2 062	1 209	1 660	19	...	9	57	247	264	144
2 persons	15 067	9 970	5 202	4 768	2 084	3 013	73	...	24	252	475	319	173
3 persons	8 319	5 506	2 692	2 814	1 250	1 563	35	...	16	129	261	189	88
4 persons	7 621	5 083	2 295	2 788	1 118	1 420	39	...	11	141	252	115	74
5 persons	5 414	3 472	1 513	1 959	997	945	23	...	10	112	181	80	56
6 persons or more	6 725	4 133	2 033	2 100	1 682	910	22	...	22	104	218	143	132
Median, all occupied units	2.8	2.7	2.5	3.0	3.2	2.6	2.9	...	3.3	3.2	2.9	2.4	2.7
Median, owner occupied units	2.9	2.9	2.7	3.1	3.2	2.5	2.8	...	3.8	3.3	3.0	2.5	2.7
Median, renter occupied units	2.5	2.3	2.2	2.7	3.3	2.6	4.5	...	2.0	2.3	2.4	2.3	2.7
Units with roomers, boarders, or lodgers	622	481	346	135	70	71	2	...	5	11	12	12	15
PERSONS PER ROOM													
1.00 or less	48 210	31 587	16 173	15 414	7 471	9 152	207	...	71	732	1 525	1 023	575
1.01 to 1.50	2 980	1 977	1 056	921	686	317	4	...	13	59	96	73	68
1.51 or more	627	402	246	156	183	42	–	...	8	4	13	14	24
Units with all plumbing facilities—1.01 or more	3 290	2 168	1 247	921	791	331	4	...	20	63	109	84	85
VALUE													
Specified owner occupied units[1]	**30 554**	**20 617**	**10 254**	**10 363**	**4 514**	**5 423**	**198**	...	**76**	**700**	**1 296**	**625**	**337**
Less than $5,000	1 924	1 038	438	600	328	558	–	...	1	5	10	27	84
$5,000 to $7,499	3 379	1 981	1 197	784	513	885	–	...	19	21	63	110	122
$7,500 to $9,999	4 072	2 545	1 601	944	613	914	–	...	27	37	120	143	79
$10,000 to $14,999	7 696	5 175	3 025	2 150	1 170	1 351	8	...	28	115	534	269	35
$15,000 to $19,999	6 223	4 595	2 378	2 217	864	764	42	...	1	372	415	60	15
$20,000 to $24,999	3 470	2 438	892	1 546	558	474	21	...	–	124	113	13	1
$25,000 to $34,999	2 647	1 933	452	1 481	385	329	23	...	–	25	38	3	1
$35,000 to $49,999	824	642	160	482	70	112	37	...	–	1	3	–	–
$50,000 or more	319	270	111	159	13	36	67	...	–	–	–	–	–
Median	$13 700	$14 600	$13 000	$16 600	$13 200	$11 100	$37 000	...	$9 200	$17 100	$14 300	$10 500	$6 700
CONTRACT RENT													
Specified renter occupied units[2]	**11 302**	**8 645**	**6 297**	**2 348**	**932**	**1 725**	**10**	...	**15**	**91**	**289**	**425**	**283**
Less than $30	452	248	140	108	95	109	1	...	–	2	2	8	9
$30 to $39	508	292	168	124	72	144	–	...	–	1	5	19	15
$40 to $59	2 418	1 658	1 279	379	264	496	–	...	5	6	38	101	101
$60 to $79	3 554	2 848	2 330	518	227	479	–	...	7	13	93	179	112
$80 to $99	1 462	1 232	1 021	211	84	146	–	...	–	9	60	68	27
$100 to $149	1 577	1 402	1 007	395	30	145	1	...	2	47	67	38	9
$150 to $199	405	399	119	280	2	4	1	...	–	4	5	–	–
$200 to $249	38	35	8	27	2	1	2	...	–	–	1	–	–
$250 or more	56	54	2	52	–	2	–	...	–	–	–	–	–
No cash rent	832	477	223	254	156	199	5	...	1	9	18	12	10
Median	$69	$72	$71	$76	$58	$60	$175	...	$67	$111	$80	$69	$61

[1]Limited to one-family homes on less than 10 acres and no business on property. [2]Excludes one-family homes on 10 acres or more.

Table H-1. Occupancy, Utilization, and Financial Characteristics of Housing Units: 1970—Continued

[For minimum base for derived figures (percent, median, etc.) and meaning of symbols, see text]

Census Tracts	Lima—Con.												
	Tract 0126	Tract 0127	Tract 0128	Tract 0129	Tract 0130	Tract 0131	Tract 0132	Tract 0133	Tract 0134	Tract 0135	Tract 0136	Tract 0137	Tract 0138
All housing units	**848**	**1 077**	**1 523**	**1 223**	**1 777**	**1 008**	**849**	**889**	**1 125**	**782**	**741**	**561**	**1 364**
Vacant—seasonal and migratory	1	4	–	–	–	–	–	–	–	–	–	–	–
All year-round housing units	**847**	**1 073**	**1 523**	**1 223**	**1 777**	**1 008**	**849**	**889**	**1 125**	**782**	**741**	**561**	**1 364**
TENURE, RACE, AND VACANCY STATUS													
Owner occupied	582	645	254	538	1 303	925	582	399	658	235	520	378	742
Cooperative and condominium	–	5	–	–	–	–	–	–	–	–	–	–	6
White	576	632	241	525	1 232	918	494	292	648	189	518	370	195
Negro	5	10	12	12	69	7	88	106	8	45	1	7	545
Renter occupied	230	357	1 094	619	409	68	247	453	394	434	197	162	539
White	216	348	999	604	376	67	209	395	385	388	191	161	67
Negro	10	8	93	9	32	1	37	56	9	45	5	–	469
Vacant year-round	35	71	175	66	65	15	20	37	73	113	24	21	83
For sale only	6	29	9	6	8	6	5	8	12	8	9	8	19
Vacant less than 6 months	–	13	4	2	8	2	4	5	5	3	3	5	18
Median price asked	...	$7 500	...	$10 000	$18 300	$25 000	$30 000	$8 800	$6 300	...	$10 000	$9 400	$7 300
For rent	17	26	90	36	23	1	3	16	30	65	7	7	35
Vacant less than 2 months	6	5	39	25	17	...	...	–	20	42	5	5	23
Median rent asked	$86	$73	$69	$82	$131	...	...	$78	$70	$59	$65	$106	$62
Other	12	16	76	24	34	8	12	13	31	40	8	6	29
LACKING SOME OR ALL PLUMBING FACILITIES													
All units	**30**	**40**	**224**	**8**	**37**	**20**	**22**	**41**	**59**	**98**	**22**	**8**	**65**
Owner occupied	20	21	4	–	27	18	15	19	26	13	17	6	37
Negro	–	–	1	–	4	–	5	7	–	2	–	–	22
Renter occupied	8	15	167	5	10	2	5	19	22	59	4	2	20
Negro	2	–	20	–	1	–	2	1	1	9	1	–	14
Vacant year-round	2	4	53	3	–	–	2	3	11	26	1	–	8
For sale only	1	–	1	–	–	–	–	2	1	4	–	–	3
For rent	–	2	18	2	–	–	–	1	8	20	–	–	2
COMPLETE KITCHEN FACILITIES AND ACCESS													
Lacking complete kitchen facilities	6	9	229	5	13	1	3	15	16	51	2	2	29
Access only through other living quarters	–	–	2	2	2	–	–	1	–	1	–	–	3
ROOMS													
1 room	5	2	206	14	2	–	–	13	9	40	2	–	2
2 rooms	7	12	142	39	27	1	7	29	27	30	4	6	21
3 rooms	68	117	353	192	121	6	45	135	145	168	45	25	107
4 rooms	176	149	236	149	196	137	115	128	127	121	85	75	389
5 rooms	288	279	257	230	477	312	160	157	297	179	202	200	376
6 rooms	197	318	188	363	666	312	245	239	296	139	270	172	299
7 rooms	79	129	78	142	197	148	142	102	143	60	99	64	115
8 rooms	20	52	43	66	58	64	76	60	58	29	26	12	31
9 rooms or more	7	15	20	28	33	28	59	26	23	16	8	7	24
Median	5.1	5.4	3.8	5.4	5.6	5.7	5.9	5.4	5.4	4.7	5.6	5.4	4.9
All occupied housing units	**812**	**1 002**	**1 348**	**1 157**	**1 712**	**993**	**829**	**852**	**1 052**	**669**	**717**	**540**	**1 281**
PERSONS													
1 person	148	203	679	346	262	130	156	254	206	205	121	79	211
2 persons	295	299	322	309	570	375	263	235	307	193	219	169	328
3 persons	135	154	161	183	274	170	138	115	164	86	114	87	193
4 persons	115	146	85	132	275	152	111	80	151	66	102	89	159
5 persons	49	83	48	87	181	90	64	67	83	38	74	50	137
6 persons or more	70	117	53	100	150	76	97	101	141	81	87	66	253
Median, all occupied units	2.4	2.5	1.5	2.3	2.6	2.5	2.5	2.2	2.6	2.2	2.7	2.8	3.0
Median, owner occupied units	2.3	2.6	2.4	2.6	2.8	2.5	2.8	2.7	2.5	2.5	2.6	2.6	2.8
Median, renter occupied units	2.5	2.4	1.4	2.0	2.3	2.8	2.1	1.9	2.7	2.0	2.8	3.0	3.3
Units with roomers, boarders, or lodgers	22	24	41	38	31	7	7	24	28	19	7	9	32
PERSONS PER ROOM													
1.00 or less	763	932	1 291	1 110	1 648	959	792	792	964	599	672	494	1 022
1.01 to 1.50	39	57	47	39	59	31	32	44	72	52	41	36	194
1.51 or more	10	13	10	8	5	3	5	16	16	18	4	10	65
Units with all plumbing facilities—1.01 or more	47	65	49	47	62	34	36	56	86	65	42	45	248
VALUE													
Specified owner occupied units[1]	**546**	**555**	**171**	**452**	**1 247**	**914**	**536**	**333**	**546**	**178**	**476**	**363**	**703**
Less than $5,000	18	32	5	4	9	1	8	6	60	28	12	13	115
$5,000 to $7,499	61	127	26	32	39	–	22	16	140	74	64	54	206
$7,500 to $9,999	96	143	36	81	59	9	26	63	193	46	144	104	195
$10,000 to $14,999	205	201	78	231	297	109	121	153	126	28	202	141	143
$15,000 to $19,999	127	43	16	90	468	364	148	59	23	1	52	47	35
$20,000 to $24,999	32	8	6	12	239	202	83	22	3	1	2	3	7
$25,000 to $34,999	6	1	3	1	113	139	91	7	1	–	–	–	–
$35,000 to $49,999	1	–	1	–	17	63	29	5	–	–	–	1	2
$50,000 or more	–	–	–	1	6	27	8	2	–	–	–	–	–
Median	$12 400	$9 600	$11 000	$12 200	$17 000	$19 600	$17 800	$12 300	$8 400	$7 100	$10 400	$10 300	$7 900
CONTRACT RENT													
Specified renter occupied units[2]	**229**	**356**	**1 093**	**619**	**409**	**68**	**247**	**453**	**394**	**434**	**197**	**162**	**523**
Less than $30	7	5	37	13	3	–	3	5	2	26	2	3	12
$30 to $39	5	6	53	3	2	–	2	2	8	22	4	5	16
$40 to $59	31	98	305	95	34	2	29	52	77	135	39	10	121
$60 to $79	73	144	380	218	105	8	48	173	155	153	95	31	343
$80 to $99	33	60	178	129	85	14	44	109	89	58	31	14	13
$100 to $149	52	27	117	126	122	23	95	96	47	30	13	92	3
$150 to $199	14	–	1	14	47	5	15	8	5	–	–	–	–
$200 to $249	–	–	–	–	1	2	1	1	–	–	–	–	–
$250 or more	–	–	–	–	–	–	–	–	–	2	–	–	–
No cash rent	14	16	22	21	10	14	10	7	11	8	13	7	15
Median	$77	$69	$66	$77	$92	$108	$97	$79	$73	$63	$67	$103	$65

[1]Limited to one-family homes on less than 10 acres and no business on property. [2]Excludes one-family homes on 10 acres or more.

Table H-1. Occupancy, Utilization, and Financial Characteristics of Housing Units: 1970—Continued

[For minimum base for derived figures (percent, median, etc.) and meaning of symbols, see text]

Census Tracts	Balance of Allen County													
	Tract 0101	Tract 0102	Tract 0103	Tract 0104	Tract 0105	Tract 0106	Tract 0107	Tract 0108	Tract 0109	Tract 0110	Tract 0111	Tract 0112	Tract 0113	Tract 0114
All housing units	**917**	**1 233**	**538**	**713**	**1 332**	**719**	**756**	**1 162**	**804**	**898**	**11**	**561**	**1 567**	**657**
Vacant—seasonal and migratory	–	1	3	–	–	1	–	–	–	–	–	1	–	–
All year-round housing units	**917**	**1 232**	**535**	**713**	**1 332**	**718**	**756**	**1 162**	**804**	**898**	**11**	**560**	**1 567**	**657**
TENURE, RACE, AND VACANCY STATUS														
Owner occupied	687	957	416	585	1 019	598	585	947	600	675	1	435	1 364	539
Cooperative and condominium	–	–	–	–	–	–	–	–	–	–	–	–	–	–
White	685	957	416	585	1 018	595	580	942	584	673	1	428	1 361	539
Negro	1	–	–	–	–	1	1	5	16	1	–	3	2	–
Renter occupied	213	232	107	93	290	96	134	185	186	165	10	99	175	99
White	211	231	106	93	290	95	134	185	183	162	10	98	173	99
Negro	2	1	–	–	–	–	–	–	2	3	–	1	1	–
Vacant year-round	17	43	12	35	23	24	37	30	18	58	–	26	28	19
For sale only	2	5	1	2	7	1	6	6	6	7	–	3	17	3
Vacant less than 6 months	...	2	...	...	3	...	5	5	6	4	–	...	9	...
Median price asked	...	...	–	...	$7 500	...	$6 700	$23 300	$25 000	$10 600	–	...	$25 600	–
For rent	6	5	1	8	7	2	8	6	6	39	–	6	3	2
Vacant less than 2 months	–	–	...	2	1	...	8	3	3	26	–	1	...	...
Median rent asked	$58	...	–	$38	$52	...	$60	$95	$80	$139	–	$60	...	...
Other	9	33	10	25	9	21	23	18	6	12	–	17	8	14
LACKING SOME OR ALL PLUMBING FACILITIES														
All units	**30**	**56**	**29**	**69**	**64**	**57**	**39**	**22**	**14**	**35**	–	**112**	**33**	**33**
Owner occupied	19	29	17	36	29	37	23	14	10	24	–	69	21	19
Negro	–	–	–	–	–	–	–	–	2	...	–	–	–	–
Renter occupied	8	14	8	19	31	9	8	7	3	6	–	28	8	9
Negro	–	–	–	–	–	–	–	–	...	...	–	...	–	–
Vacant year-round	3	13	4	14	4	11	8	1	1	5	–	15	4	5
For sale only	–	1	...	–	1	–	1	–	1	–	–	...	2	–
For rent	2	–	–	–	2	...	–	–	–	2	–	4	...	–
COMPLETE KITCHEN FACILITIES AND ACCESS														
Lacking complete kitchen facilities	15	41	16	34	30	33	19	9	4	12	1	47	16	21
Access only through other living quarters	2	–	–	–	1	–	–	–	–	–	–	–	–	–
ROOMS														
1 room	11	2	4	–	23	3	6	3	1	1	–	2	5	2
2 rooms	10	1	–	3	5	1	5	6	4	24	1	5	20	1
3 rooms	59	27	7	11	63	8	36	20	33	81	4	27	52	7
4 rooms	133	135	56	54	176	82	117	130	117	202	–	162	317	94
5 rooms	200	274	107	142	335	179	218	296	190	298	1	190	451	159
6 rooms	217	284	140	198	349	196	179	360	226	189	4	109	411	189
7 rooms	151	273	105	177	230	128	111	200	128	63	–	47	190	119
8 rooms	87	152	79	93	95	83	61	107	78	32	1	12	89	66
9 rooms or more	49	84	37	35	56	38	23	40	27	8	–	6	32	20
Median	5.7	6.1	6.2	6.2	5.7	5.9	5.5	5.9	5.8	5.0	5.0	4.9	5.4	5.8
All occupied housing units	**900**	**1 189**	**523**	**678**	**1 309**	**694**	**719**	**1 132**	**786**	**840**	**11**	**534**	**1 539**	**638**
PERSONS														
1 person	191	143	64	72	266	65	132	100	66	126	5	71	166	68
2 persons	306	344	150	172	354	202	228	281	246	251	3	128	454	153
3 persons	140	182	78	94	182	124	109	241	139	160	–	81	285	115
4 persons	116	199	98	105	190	100	114	207	145	128	2	94	279	127
5 persons	76	160	81	87	122	96	57	150	92	89	–	62	201	84
6 persons or more	71	161	52	148	195	107	79	153	98	86	1	98	154	91
Median, all occupied units	2.3	3.1	3.1	3.5	2.7	3.1	2.5	3.3	3.1	2.8	1.7	3.3	3.0	3.4
Median, owner occupied units	2.4	3.0	3.2	3.4	2.9	3.0	2.5	3.3	3.5	3.0	...	3.4	3.0	3.3
Median, renter occupied units	2.3	3.4	2.9	3.9	2.2	3.8	2.7	3.0	2.2	2.2	1.8	3.3	2.9	3.7
Units with roomers, boarders, or lodgers	10	6	2	2	4	7	13	8	5	10	–	6	12	4
PERSONS PER ROOM														
1.00 or less	871	1 121	508	620	1 213	649	693	1 068	756	781	10	455	1 443	597
1.01 to 1.50	24	60	10	52	85	40	24	58	29	47	–	61	84	38
1.51 or more	5	8	5	6	11	5	2	6	1	12	1	18	12	3
Units with all plumbing facilities—1.01 or more	28	63	12	50	96	41	25	64	28	56	1	54	91	36
VALUE														
Specified owner occupied units[1]	**604**	**513**	**250**	**341**	**920**	**287**	**526**	**876**	**583**	**536**	...	**372**	**998**	**282**
Less than $5,000	14	32	7	14	57	28	69	11	3	8	...	73	9	17
$5,000 to $7,499	37	40	15	27	135	24	84	33	2	21	...	92	19	30
$7,500 to $9,999	65	76	24	30	175	24	96	43	7	24	...	65	30	29
$10,000 to $14,999	204	125	57	70	268	49	149	161	29	139	...	77	183	82
$15,000 to $19,999	168	110	49	59	178	56	77	275	122	184	...	29	273	57
$20,000 to $24,999	70	67	54	71	60	51	29	159	142	87	...	18	193	41
$25,000 to $34,999	34	49	31	52	36	40	17	137	218	53	...	14	234	23
$35,000 to $49,999	10	14	12	14	7	13	4	51	55	16	...	4	51	3
$50,000 or more	2	–	1	4	4	2	1	6	5	4	...	–	6	–
Median	$14 500	$14 200	$17 400	$17 500	$11 500	$16 500	$10 500	$18 500	$24 500	$17 100	...	$8 300	$19 700	$13 900
CONTRACT RENT														
Specified renter occupied units[2]	**212**	**125**	**52**	**37**	**290**	**35**	**134**	**162**	**184**	**160**	**9**	**98**	**137**	**51**
Less than $30	12	6	3	7	13	4	3	5	–	2	–	9	2	1
$30 to $39	7	6	2	2	42	4	9	1	–	8	–	12	11	–
$40 to $59	41	24	11	6	87	6	37	13	5	10	–	24	2	17
$60 to $79	71	42	11	11	98	9	40	40	5	16	9	23	24	16
$80 to $99	32	10	7	–	17	3	22	25	8	13	–	9	23	4
$100 to $149	31	12	7	3	12	3	4	33	70	57	–	6	30	2
$150 to $199	1	1	1	1	–	–	–	31	88	43	–	–	22	–
$200 to $249	–	–	–	–	–	–	–	1	1	3	–	–	1	–
$250 or more	–	–	–	–	–	–	–	2	–	–	–	–	–	–
No cash rent	17	24	10	7	21	6	19	11	7	8	–	15	22	11
Median	$71	$66	$68	$60	$58	$61	$64	$92	$150	$130	$69	$57	$97	$62

[1]Limited to one-family homes on less than 10 acres and no business on property. [2]Excludes one-family homes on 10 acres or more.

Table H-1. Occupancy, Utilization, and Financial Characteristics of Housing Units: 1970—Continued

[For minimum base for derived figures (percent, median, etc.) and meaning of symbols, see text]

Census Tracts	Balance of Allen County—Con.												
	Tract 0115	Tract 0116	Tract 0117	Tract 0118	Tract 0119	Tract 0120	Tract 0121	Tract 0122	Tract 0123	Tract 0124	Tract 0126	Tract 0130	Tract 0137
All housing units	**736**	**601**	**464**	**750**	**971**	**387**	**751**	**11**	**113**	**44**	**308**	**3**	**27**
Vacant—seasonal and migratory	–	2	7	–	–	–	–	–	–	–	–	–	–
All year-round housing units	**736**	**599**	**457**	**750**	**971**	**387**	**751**	**11**	**113**	**44**	**308**	**3**	**27**
TENURE, RACE, AND VACANCY STATUS													
Owner occupied	593	475	347	521	844	366	630	10	79	34	258	...	22
Cooperative and condominium	–	–	–	8	–	7	–	–	–	–	–	...	–
White	593	474	253	500	844	361	626	10	77	34	256	...	22
Negro	–	1	94	21	–	2	2	–	2	–	2	...	–
Renter occupied	116	113	85	187	114	12	102	1	30	9	46	...	3
White	116	113	55	181	114	12	101	1	30	9	46	...	3
Negro	–	–	29	4	–	–	–	–	–	–	–	...	–
Vacant year-round	27	11	25	42	13	9	19	–	4	1	4	...	2
For sale only	2	2	16	13	1	8	6	–	1	1	–	...	–
Vacant less than 6 months	...	...	16	4	...	5	6	–	...	...	–	...	–
Median price asked	...	...	$5000–	$22 500	...	$40 000	$26 700	–	...	...	–	...	–
For rent	7	2	8	21	6	1	5	–	–	–	2	...	1
Vacant less than 2 months	3	...	8	15	3	...	5	–	–	–	...	...	...
Median rent asked	$62	–	$30	$172	$60	–	$175	–	–	–	...	...	...
Other	18	7	1	8	6	–	8	–	3	–	2	...	1
LACKING SOME OR ALL PLUMBING FACILITIES													
All units	**55**	**32**	**250**	**39**	**50**	**3**	**18**	**–**	**10**	**4**	**12**	...	**5**
Owner occupied	22	16	172	28	37	3	12	–	7	2	11	...	1
Negro	–	–	80	3	–	–	–	–	–	–	–	...	–
Renter occupied	19	14	56	10	10	–	5	–	–	2	1	...	...
Negro	–	–	27	–	–	–	–	–	–	–	–	...	–
Vacant year-round	14	2	22	1	3	–	1	–	...	–	–	...	...
For sale only	...	–	14	–	–	–	–	–	–	–	–	...	–
For rent	3	–	7	–	2	–	–	–	–	–	–	...	...
COMPLETE KITCHEN FACILITIES AND ACCESS													
Lacking complete kitchen facilities	34	4	183	6	13	2	9	–	4	2	2	...	–
Access only through other living quarters	–	1	–	–	–	–	–	–	–	–	–	...	–
ROOMS													
1 room	3	–	2	2	2	1	–	–	1	–	1	...	–
2 rooms	1	1	19	5	9	–	–	–	1	1	5	...	–
3 rooms	21	14	31	67	34	–	10	–	7	3	35	...	2
4 rooms	110	86	164	119	212	15	73	–	28	8	142	...	7
5 rooms	188	161	124	203	335	63	167	5	36	16	84	...	6
6 rooms	193	162	85	171	251	102	222	6	26	12	32	...	9
7 rooms	131	108	20	86	92	101	154	–	11	2	4	...	2
8 rooms	57	52	9	50	24	65	86	–	2	2	5	...	–
9 rooms or more	32	15	3	47	12	40	39	–	1	–	–	...	1
Median	5.7	5.7	4.6	5.4	5.2	6.6	6.1	5.6	5.0	5.1	4.3	...	5.3
All occupied housing units	**709**	**588**	**432**	**708**	**958**	**378**	**732**	**11**	**109**	**43**	**304**	...	**25**
PERSONS													
1 person	74	43	80	105	90	10	39	1	18	3	60	...	2
2 persons	211	182	101	231	331	105	174	2	26	9	114	...	10
3 persons	98	111	75	108	177	63	162	4	18	11	53	...	4
4 persons	132	93	42	112	175	98	161	2	20	7	41	...	1
5 persons	97	64	44	82	101	62	108	2	14	4	20	...	4
6 persons or more	97	95	90	70	84	40	88	–	13	9	16	...	4
Median, all occupied units	3.2	3.1	3.0	2.7	2.8	3.6	3.4	3.1	3.1	3.4	2.3	...	2.6
Median, owner occupied units	3.1	3.0	2.9	3.1	2.9	3.6	3.5	3.2	2.8	3.4	2.3	...	2.4
Median, renter occupied units	3.6	3.5	3.0	2.0	2.5	4.8	3.1	...	3.5	3.3	2.3	...	...
Units with roomers, boarders, or lodgers	3	5	13	2	7	2	4	–	5	–	4	...	1
PERSONS PER ROOM													
1.00 or less	652	534	341	672	896	368	709	11	99	36	287	...	22
1.01 to 1.50	51	44	67	26	57	8	22	–	8	7	16	...	3
1.51 or more	6	10	24	10	5	2	1	–	2	–	1	...	–
Units with all plumbing facilities—1.01 or more	50	47	28	32	54	10	22	–	10	6	15	...	2
VALUE													
Specified owner occupied units[1]	**360**	**295**	**337**	**490**	**657**	**343**	**556**	**9**	**78**	**34**	**94**	...	**21**
Less than $5,000	27	9	156	21	17	1	5	–	9	3	8	...	2
$5,000 to $7,499	51	13	71	30	17	1	8	–	15	10	7	...	2
$7,500 to $9,999	59	27	55	26	23	2	17	–	15	6	21	...	5
$10,000 to $14,999	106	78	42	90	105	13	32	–	33	10	38	...	10
$15,000 to $19,999	52	90	7	116	173	41	69	4	5	4	16	...	2
$20,000 to $24,999	39	46	6	66	170	40	128	3	1	1	4	...	–
$25,000 to $34,999	22	27	–	47	134	80	231	2	–	–	–	...	–
$35,000 to $49,999	4	4	–	44	15	108	53	–	–	–	–	...	–
$50,000 or more	–	1	–	50	3	57	13	–	–	–	–	...	–
Median	$12 100	$16 300	$5 400	$17 800	$19 800	$34 200	$25 800	$20 800	$10 000	$9 200	$11 300	...	$10 500
CONTRACT RENT													
Specified renter occupied units[2]	**62**	**50**	**82**	**181**	**102**	**11**	**83**	**...**	**30**	**9**	**46**	...	...
Less than $30	7	3	19	3	8	–	–	...	–	–	–	...	...
$30 to $39	5	1	6	6	2	–	–	...	–	–	–	...	...
$40 to $59	21	15	30	10	8	–	–	...	2	–	10	...	...
$60 to $79	16	20	7	8	10	4	11	...	12	4	10	...	...
$80 to $99	2	1	1	13	5	–	1	...	8	2	4	...	...
$100 to $149	–	1	2	36	50	1	14	...	6	–	14	...	...
$150 to $199	–	–	–	34	10	1	47	...	–	–	–	...	...
$200 to $249	–	–	–	14	–	–	6	...	–	–	1	...	...
$250 or more	–	–	–	46	1	3	–	...	–	–	–	...	...
No cash rent	11	9	17	11	8	2	4	...	2	3	7	...	...
Median	$56	$61	$45	$163	$114	$135	$164	...	$80	$68	$79	...	...

[1]Limited to one-family homes on less than 10 acres and no business on property. [2]Excludes one-family homes on 10 acres or more.

Table H-1. Occupancy, Utilization, and Financial Characteristics of Housing Units: 1970—Continued

[For minimum base for derived figures (percent, median, etc.) and meaning of symbols, see text]

Census Tracts	Putnam County								Van Wert County				
	Tract 0301	Tract 0302	Tract 0303	Tract 0304	Tract 0305	Tract 0306	Tract 0307	Tract 0308	Tract 0201	Tract 0202	Tract 0203	Tract 0204	Tract 0205
All housing units	**1 822**	**1 568**	**847**	**1 189**	**1 137**	**864**	**1 118**	**1 129**	**1 333**	**1 496**	**941**	**1 176**	**1 048**
Vacant—seasonal and migratory	402	26	100	261	35	16	58	–	21	–	1	56	–
All year-round housing units	**1 420**	**1 542**	**747**	**928**	**1 102**	**848**	**1 060**	**1 129**	**1 312**	**1 496**	**940**	**1 120**	**1 048**
TENURE, RACE, AND VACANCY STATUS													
Owner occupied	1 097	1 168	665	699	851	679	881	820	949	1 163	734	818	777
Cooperative and condominium	–	–	–	–	–	–	–	–	–	–	–	–	–
White	1 088	1 167	664	698	848	679	881	819	948	1 163	732	815	775
Negro	–	–	1	–	–	–	–	–	1	–	1	–	–
Renter occupied	249	271	62	172	194	126	152	254	288	250	134	223	224
White	248	271	62	172	191	126	152	251	285	250	132	221	223
Negro	–	–	–	–	–	–	–	–	–	–	–	1	–
Vacant year-round	74	103	20	57	57	43	27	55	75	83	72	79	47
For sale only	7	9	3	6	7	4	3	10	6	11	7	10	14
Vacant less than 6 months	3	5	...	3	2	...	...	7	2	4	3	2	11
Median price asked	$11 300	$5 000	...	...	$12 500	...	–	$11 300	...	$6 500	...	...	$9 600
For rent	12	29	3	14	12	5	4	21	10	20	12	34	12
Vacant less than 2 months	3	3	...	2	2	3	...	3	5	2	–	5	6
Median rent asked	$50	$35	–	$63	$48	...	...	$50	$45	$36	...	$44	$63
Other	55	65	14	37	38	34	20	24	59	52	53	35	21
LACKING SOME OR ALL PLUMBING FACILITIES													
All units	**128**	**223**	**31**	**63**	**61**	**42**	**63**	**66**	**118**	**104**	**119**	**122**	**50**
Owner occupied	62	109	15	26	36	22	40	16	61	47	61	57	24
Negro	–	–	–	–	–	–	–	–	–	–	...	–	–
Renter occupied	40	64	10	17	12	5	12	33	26	29	16	28	15
Negro	–	–	–	–	–	–	–	–	–	–	–	–	–
Vacant year-round	26	50	6	20	13	15	11	17	31	28	42	37	11
For sale only	2	3	–	3	–	–	–	1	2	1	3	4	3
For rent	5	16	...	4	5	–	–	9	2	8	10	19	2
COMPLETE KITCHEN FACILITIES AND ACCESS													
Lacking complete kitchen facilities	82	145	26	54	22	41	54	57	70	102	90	72	25
Access only through other living quarters	–	1	–	–	1	–	–	1	–	–	–	–	–
ROOMS													
1 room	4	11	1	2	2	2	2	22	8	3	2	1	5
2 rooms	16	6	4	4	9	1	6	9	8	12	6	3	11
3 rooms	36	41	10	21	29	19	16	60	16	23	14	26	56
4 rooms	130	160	52	81	109	58	68	155	97	149	84	110	122
5 rooms	267	337	148	168	218	165	209	275	203	293	188	220	291
6 rooms	364	408	223	222	269	228	309	283	333	404	218	269	259
7 rooms	333	362	197	230	262	211	262	189	386	363	232	287	179
8 rooms	191	149	73	135	132	106	123	91	185	177	139	139	92
9 rooms or more	79	68	39	65	72	58	65	45	76	72	57	65	33
Median	6.2	6.0	6.2	6.3	6.2	6.3	6.2	5.7	6.5	6.2	6.3	6.2	5.7
All occupied housing units	**1 346**	**1 439**	**727**	**871**	**1 045**	**805**	**1 033**	**1 074**	**1 237**	**1 413**	**868**	**1 041**	**1 001**
PERSONS													
1 person	229	189	61	143	166	90	132	199	147	193	108	165	185
2 persons	333	365	163	237	256	227	222	281	378	438	295	351	285
3 persons	195	194	124	135	161	118	146	177	220	233	157	175	140
4 persons	169	207	94	132	154	98	114	150	184	279	107	148	143
5 persons	162	190	91	112	101	99	125	117	142	155	105	112	98
6 persons or more	258	294	194	112	207	173	294	150	166	115	96	90	150
Median, all occupied units	3.1	3.4	3.7	2.9	3.1	3.2	3.6	2.8	2.9	2.8	2.7	2.5	2.7
Median, owner occupied units	3.0	3.2	3.7	2.8	3.1	3.1	3.5	3.0	2.8	2.7	2.6	2.4	2.7
Median, renter occupied units	3.2	3.8	3.5	3.5	3.1	3.8	4.4	2.3	3.3	3.6	3.5	3.1	2.7
Units with roomers, boarders, or lodgers	8	10	5	2	13	5	3	24	8	4	6	4	15
PERSONS PER ROOM													
1.00 or less	1 199	1 262	636	828	944	718	891	993	1 180	1 375	836	1 006	929
1.01 to 1.50	100	137	69	36	84	74	114	72	52	31	27	34	64
1.51 or more	47	40	22	7	17	13	28	9	5	7	5	1	8
Units with all plumbing facilities—1.01 or more	123	152	89	35	97	85	134	76	51	30	27	32	68
VALUE													
Specified owner occupied units[1]	**784**	**633**	**477**	**427**	**622**	**387**	**481**	**703**	**475**	**764**	**389**	**431**	**738**
Less than $5,000	90	108	7	30	36	14	27	16	47	79	66	80	50
$5,000 to $7,499	110	132	15	41	59	41	54	61	71	111	89	116	123
$7,500 to $9,999	111	96	38	54	111	41	78	84	54	114	68	100	132
$10,000 to $14,999	198	150	69	127	169	119	156	182	94	152	75	78	208
$15,000 to $19,999	140	84	106	90	110	92	84	158	95	100	42	31	138
$20,000 to $24,999	84	39	114	40	64	47	53	117	65	110	27	16	55
$25,000 to $34,999	44	19	105	39	56	27	27	68	41	70	18	5	25
$35,000 to $49,999	5	3	21	2	15	6	2	16	7	24	3	3	7
$50,000 or more	2	2	2	4	2	–	–	1	1	4	1	2	–
Median	$11 800	$9 500	$20 200	$13 400	$12 800	$14 000	$12 200	$15 200	$12 700	$12 300	$9 000	$8 000	$11 200
CONTRACT RENT													
Specified renter occupied units[2]	**153**	**168**	**32**	**81**	**144**	**48**	**56**	**250**	**144**	**109**	**68**	**94**	**223**
Less than $30	18	35	5	2	13	3	3	16	19	16	7	20	7
$30 to $39	9	20	4	4	7	9	5	14	21	13	7	21	20
$40 to $59	45	45	4	20	39	20	19	72	51	25	18	26	77
$60 to $79	34	19	7	19	49	10	15	74	18	20	5	7	63
$80 to $99	4	10	1	9	17	–	–	43	10	2	1	1	20
$100 to $149	2	5	3	3	3	–	2	12	3	13	1	–	15
$150 to $199	–	–	–	1	1	–	–	–	–	–	–	–	–
$200 to $249	–	–	–	–	2	–	–	–	–	–	1	–	–
$250 or more	–	–	–	–	–	–	–	–	–	–	–	–	–
No cash rent	41	34	8	23	13	6	12	19	22	20	28	19	21
Median	$55	$46	$50	$63	$62	$53	$54	$63	$48	$49	$45	$38	$59

[1]Limited to one-family homes on less than 10 acres and no business on property. [2]Excludes one-family homes on 10 acres or more.

Table H-1. Occupancy, Utilization, and Financial Characteristics of Housing Units: 1970—Continued

[For minimum base for derived figures (percent, median, etc.) and meaning of symbols, see text]

Census Tracts	Van Wert County—Con.				Totals for split tracts in Allen County								
	Tract 0206	Tract 0207	Tract 0208	Tract 0209	Tract 0109	Tract 0112	Tract 0117	Tract 0122	Tract 0123	Tract 0124	Tract 0126	Tract 0130	Tract 0137
All housing units	**740**	**683**	**1 452**	**1 326**	**1 016**	**563**	**564**	**816**	**1 772**	**1 200**	**1 156**	**1 780**	**588**
Vacant—seasonal and migratory	3	1	1	1	–	1	7	–	–	3	1	–	–
All year-round housing units	**737**	**682**	**1 451**	**1 325**	**1 016**	**562**	**557**	**816**	**1 772**	**1 197**	**1 155**	**1 780**	**588**
TENURE, RACE, AND VACANCY STATUS													
Owner occupied	442	447	1 024	947	801	437	424	714	1 422	719	840	1 303	400
Cooperative and condominium	–	–	–	–	–	–	–	–	–	–	–	–	–
White	427	445	1 024	946	785	430	277	710	1 420	697	832	1 232	392
Negro	14	–	–	–	16	3	147	2	2	20	7	69	7
Renter occupied	241	187	364	299	196	99	100	92	321	434	276	411	165
White	231	187	364	298	192	98	67	92	320	422	262	378	164
Negro	8	–	–	1	3	1	32	–	1	10	10	32	–
Vacant year-round	54	48	63	79	19	26	33	10	29	44	39	66	23
For sale only	14	11	10	19	7	3	24	2	6	19	6	8	8
Vacant less than 6 months	2	5	6	9	6	...	24	...	2	8	–	8	5
Median price asked	$5000–	$7 500	$12 500	$7 000	$30 000	...	$5000–	...	$11 900	$10 300	...	$18 300	$9 400
For rent	8	13	25	24	6	6	8	1	8	14	19	23	8
Vacant less than 2 months	3	8	13	8	3	1	8	...	5	7	6	17	6
Median rent asked	$50	$74	$64	$73	$80	$60	$30	...	$70	$67	$89	$131	$104
Other	32	24	28	36	6	17	1	7	15	11	14	35	7
LACKING SOME OR ALL PLUMBING FACILITIES													
All units	**67**	**28**	**34**	**58**	**14**	**112**	**259**	**8**	**21**	**59**	**42**	**37**	**13**
Owner occupied	25	9	16	17	10	69	178	5	14	22	31	27	7
Negro	1	–	–	–	2	–	84	–	–	2	–	4	–
Renter occupied	32	13	13	24	3	28	59	2	2	31	9	10	4
Negro	–	–	–	–	...	...	28	–	–	2	2	1	–
Vacant year-round	10	6	5	17	1	15	22	1	5	6	2	–	2
For sale only	3	–	–	6	1	...	14	–	1	1	1	–	–
For rent	1	4	–	7	–	4	7	–	–	5	–	–	1
COMPLETE KITCHEN FACILITIES AND ACCESS													
Lacking complete kitchen facilities	52	17	57	42	4	47	185	2	9	24	8	14	2
Access only through other living quarters	–	1	–	–	–	–	–	–	1	–	–	2	–
ROOMS													
1 room	18	8	16	21	1	2	2	–	4	21	6	2	–
2 rooms	11	8	9	7	4	5	20	–	9	22	12	27	6
3 rooms	66	54	90	56	34	27	33	14	69	80	103	123	27
4 rooms	105	90	230	159	123	162	192	79	230	185	318	196	82
5 rooms	186	168	381	308	234	190	177	350	561	432	372	477	206
6 rooms	188	173	346	379	280	110	96	270	645	291	229	667	181
7 rooms	96	97	216	234	172	47	23	84	194	100	83	197	66
8 rooms	48	57	107	113	109	13	11	16	51	53	25	58	12
9 rooms or more	19	27	56	48	59	6	3	3	9	13	7	33	8
Median	5.4	5.6	5.5	5.8	5.9	4.9	4.7	5.4	5.5	5.2	4.9	5.6	5.4
All occupied housing units	**683**	**634**	**1 388**	**1 246**	**997**	**536**	**524**	**806**	**1 743**	**1 153**	**1 116**	**1 714**	**565**
PERSONS													
1 person	198	138	296	230	85	71	89	58	265	267	208	264	81
2 persons	216	195	450	405	319	130	125	254	501	328	409	570	179
3 persons	84	103	241	210	174	81	91	133	279	200	188	274	91
4 persons	70	96	194	199	184	94	53	143	272	122	156	275	90
5 persons	55	47	126	105	115	62	54	114	195	84	69	181	54
6 persons or more	60	55	81	97	120	98	112	104	231	152	86	150	70
Median, all occupied units	2.2	2.4	2.4	2.5	3.0	3.3	3.0	3.2	2.9	2.4	2.4	2.6	2.7
Median, owner occupied units	2.3	2.5	2.4	2.6	3.3	3.3	3.1	3.3	3.0	2.5	2.3	2.8	2.6
Median, renter occupied units	1.9	2.2	2.3	2.1	2.3	3.3	2.8	2.3	2.5	2.4	2.5	2.3	3.0
Units with roomers, boarders, or lodgers	12	7	11	4	7	6	18	11	17	12	26	31	10
PERSONS PER ROOM													
1.00 or less	648	604	1 360	1 214	963	457	412	743	1 624	1 059	1 050	1 650	516
1.01 to 1.50	27	27	25	30	33	61	80	59	104	80	55	59	39
1.51 or more	8	3	3	2	1	18	32	4	15	14	11	5	10
Units with all plumbing facilities—1.01 or more	35	29	28	31	32	54	48	63	119	90	62	62	47
VALUE													
Specified owner occupied units[1]	**401**	**412**	**905**	**908**	**781**	**374**	**413**	**709**	**1 374**	**659**	**640**	**1 247**	**384**
Less than $5,000	92	49	37	58	3	73	157	5	19	30	26	9	15
$5,000 to $7,499	82	84	113	96	2	93	90	21	78	120	68	39	56
$7,500 to $9,999	90	93	151	112	7	65	82	37	135	149	117	59	109
$10,000 to $14,999	105	130	323	186	37	78	70	115	567	279	243	297	151
$15,000 to $19,999	25	45	160	128	164	29	8	376	420	64	143	468	49
$20,000 to $24,999	6	7	69	119	163	18	6	127	114	14	36	239	3
$25,000 to $34,999	–	4	40	126	241	14	–	27	38	3	6	113	–
$35,000 to $49,999	1	–	11	56	92	4	–	1	3	–	1	17	1
$50,000 or more	–	–	1	27	72	–	–	–	–	–	–	6	–
Median	$8 200	$9 500	$12 200	$15 100	$25 600	$8 300	$6 400	$17 100	$14 100	$10 500	$12 200	$17 000	$10 300
CONTRACT RENT													
Specified renter occupied units[2]	**241**	**187**	**363**	**296**	**194**	**98**	**97**	**92**	**319**	**434**	**275**	**411**	**165**
Less than $30	13	9	6	12	1	9	19	2	2	8	7	3	4
$30 to $39	27	9	9	17	–	12	6	1	5	19	5	2	5
$40 to $59	83	46	85	85	5	24	35	6	40	101	41	34	10
$60 to $79	67	60	149	90	5	23	14	13	105	183	83	105	32
$80 to $99	17	24	40	31	8	9	1	10	68	70	37	85	14
$100 to $149	9	27	47	30	71	6	4	47	73	38	66	122	93
$150 to $199	–	–	3	1	89	–	–	4	5	–	14	47	–
$200 to $249	–	–	–	–	3	–	–	–	1	–	1	1	–
$250 or more	–	–	–	2	–	–	–	–	–	–	–	–	–
No cash rent	25	12	24	28	12	15	18	9	20	15	21	12	7
Median	$57	$68	$67	$64	$151	$57	$48	$110	$80	$68	$78	$92	$103

[1]Limited to one-family homes on less than 10 acres and no business on property. [2]Excludes one-family homes on 10 acres or more.

Table H-2. Structural, Equipment, and Financial Characteristics of Housing Units: 1970

[Data based on sample, see text. For minimum base for derived figures (percent, median, etc.) and meaning of symbols, see text]

Census Tracts	Total SMSA	Allen County			Putnam County	Van Wert County	Lima						
		Total	Lima	Balance			Tract 0109	Tract 0112	Tract 0117	Tract 0122	Tract 0123	Tract 0124	Tract 0125
All year-round housing units	**54 338**	**35 453**	**18 364**	**17 089**	**8 761**	**10 124**	**209**	**–**	**98**	**807**	**1 659**	**1 158**	**728**
UNITS IN STRUCTURE													
1 (includes mobile home or trailer)	46 429	28 817	12 903	15 914	8 365	9 247	209	–	87	777	1 508	857	496
2	3 510	2 872	2 458	414	221	417	–	–	11	5	90	128	170
3 and 4	2 066	1 757	1 503	254	85	224	–	–	–	–	52	84	41
5 to 49	2 171	1 862	1 430	432	84	225	–	–	–	25	9	89	21
50 or more	162	145	70	75	6	11	–	–	–	–	–	–	–
YEAR STRUCTURE BUILT													
1969 to March 1970	1 216	748	143	605	251	217	–	–	–	13	–	–	–
1965 to 1968	3 431	2 162	289	1 873	607	662	14	–	–	18	9	–	4
1960 to 1964	4 602	3 394	1 223	2 171	651	557	46	–	34	367	86	46	–
1950 to 1959	8 960	6 667	2 771	3 896	1 159	1 134	101	–	32	285	525	155	40
1940 to 1949	4 881	3 907	2 163	1 744	388	586	20	–	14	71	161	146	122
1939 or earlier	31 248	18 575	11 775	6 800	5 705	6 968	28	–	18	53	878	811	562
HEATING EQUIPMENT													
Steam or hot water	4 838	3 295	1 591	1 704	849	694	17	–	–	5	55	59	30
Warm air furnace	31 809	22 462	12 646	9 816	3 701	5 646	172	–	53	671	1 385	781	362
Built-in electric units	5 584	2 711	453	2 258	1 688	1 185	15	–	–	29	44	17	–
Floor, wall, or pipeless furnace	2 984	2 145	1 346	799	439	400	–	–	30	60	66	125	106
Other means or not heated	9 123	4 840	2 328	2 512	2 084	2 199	5	–	15	42	109	176	230
BASEMENT													
All units with basement	32 402	23 398	14 120	9 278	4 492	4 512	167	–	42	201	1 419	988	531
One-family houses with basement	26 274	18 028	9 482	8 546	4 261	3 985	167	–	36	190	1 273	708	338
SELECTED EQUIPMENT													
With more than 1 bathroom	12 557	8 675	3 861	4 814	1 941	1 941	134	–	–	171	446	124	39
With public water supply	36 291	25 935	18 385	7 550	3 836	6 520	215	–	108	798	1 659	1 158	730
With public sewer	33 200	24 727	18 172	6 555	2 603	5 870	91	–	88	798	1 659	1 158	703
With air conditioning	12 323	8 476	4 203	4 273	1 486	2 361	164	–	–	264	434	189	65
Room unit(s)	9 314	6 336	3 386	2 950	1 195	1 783	78	–	–	179	374	182	65
Central system	3 009	2 140	817	1 323	291	578	86	–	–	85	60	7	–
All occupied housing units	**51 817**	**33 966**	**17 428**	**16 538**	**8 340**	**9 511**	**215**	**–**	**101**	**790**	**1 634**	**1 112**	**666**
YEAR MOVED INTO UNIT													
1968 to March 1970	13 115	9 351	5 133	4 218	1 676	2 088	15	–	26	232	280	312	213
1965 to 1967	8 708	5 808	3 042	2 766	1 305	1 595	56	–	28	154	262	146	100
1960 to 1964	8 980	6 184	3 029	3 155	1 309	1 487	64	–	40	229	317	191	127
1950 to 1959	10 071	6 638	3 160	3 478	1 533	1 900	55	–	7	134	422	253	59
1949 or earlier	10 943	5 985	3 064	2 921	2 517	2 441	25	–	–	41	353	210	167
AUTOMOBILES AVAILABLE													
1	25 409	15 944	8 615	7 329	4 418	5 047	54	–	77	356	825	536	308
2	17 323	11 707	4 944	6 763	2 665	2 951	136	–	12	345	587	299	131
3 or more	3 595	2 324	840	1 484	688	583	25	–	5	50	76	56	12
None	5 490	3 991	3 029	962	569	930	–	–	7	39	146	221	215
GROSS RENT													
Specified renter occupied units[1]	**11 341**	**8 606**	**6 265**	**2 341**	**973**	**1 762**	...	–	...	**93**	**291**	**425**	**279**
Less than $40	131	70	57	13	24	37	...	–	...	–	–	–	–
$40 to $59	900	619	469	150	122	159	...	–	...	4	10	59	38
$60 to $79	2 189	1 631	1 370	261	185	373	...	–	...	12	28	60	74
$80 to $99	2 449	1 830	1 467	363	214	405	...	–	...	6	68	118	82
$100 to $149	3 680	2 871	2 158	713	249	560	...	–	...	42	120	150	67
$150 to $199	1 003	934	474	460	26	43	...	–	...	19	44	22	10
$200 to $249	133	133	52	81	–	–	...	–	...	–	–	–	–
$250 or more	75	70	6	64	–	5	...	–	...	–	–	–	–
No cash rent	781	448	212	236	153	180	...	–	...	10	21	16	8
Median	$97	$99	$95	$115	$87	$91	...	–	...	$134	$109	$93	$88
GROSS RENT AS PERCENTAGE OF INCOME BY INCOME													
Specified renter occupied units[1]	**11 341**	**8 606**	**6 265**	**2 341**	**973**	**1 762**	...	–	...	**93**	**291**	**425**	**279**
Less than $5,000	4 040	3 122	2 526	596	326	592	...	–	...	34	97	172	146
Less than 20 percent	273	189	140	49	32	52	...	–	...	4	–	21	5
20 to 24 percent	340	281	246	35	21	38	...	–	...	–	13	22	7
25 to 34 percent	750	607	527	80	49	94	...	–	...	–	23	32	35
35 percent or more	2 084	1 642	1 338	304	129	313	...	–	...	11	56	75	79
Not computed	593	403	275	128	95	95	...	–	...	19	5	22	20
Median	35.0+	35.0+	35.0+	35.0+	35.0+	35.0+	...	–	...	...	35.0+	35.0	35.0+
$5,000 to $9,999	4 461	3 388	2 474	914	359	714	...	–	...	41	114	146	95
Less than 20 percent	3 015	2 171	1 683	488	264	580	...	–	...	6	57	119	61
20 to 24 percent	709	608	455	153	39	62	...	–	...	18	21	23	24
25 to 34 percent	438	388	249	139	26	24	...	–	...	17	26	4	5
35 percent or more	91	91	42	49	–	–	...	–	...	–	–	–	5
Not computed	208	130	45	85	30	48	...	–	...	–	10	–	–
Median	17.0	17.6	17.3	18.5	14.4	15.0	...	–	...	24.0	19.3	16.8	18.5
$10,000 to $14,999	2 171	1 583	963	620	228	360	...	–	...	11	72	90	34
25 percent or more	34	34	10	24	–	–	...	–	...	–	–	–	–
Not computed	119	59	24	35	24	36	...	–	...	–	11	–	–
Median	12.3	12.8	12.5	13.5	10.1	11.9	...	–	...	...	13.8	12.4	10.0–
$15,000 or more	669	513	302	211	60	96	...	–	...	7	8	17	4
25 percent or more	–	–	–	–	–	–	...	–	...	–	–	–	–
Not computed	44	12	6	6	23	9	...	–	...	–	–	–	–
Median	10.0–	10.0–	10.0–	10.9	10.0–	10.0–	...	–	...	...	...	...	...

[1]Excludes one-family homes on 10 acres or more.

Table H-2. Structural, Equipment, and Financial Characteristics of Housing Units: 1970—Continued

[Data based on sample, see text. For minimum base for derived figures (percent, median, etc.) and meaning of symbols, see text]

Census Tracts	Lima—Con.												
	Tract 0126	Tract 0127	Tract 0128	Tract 0129	Tract 0130	Tract 0131	Tract 0132	Tract 0133	Tract 0134	Tract 0135	Tract 0136	Tract 0137	Tract 0138
All year-round housing units	**860**	**1 077**	**1 532**	**1 213**	**1 777**	**1 008**	**849**	**871**	**1 102**	**701**	**792**	**522**	**1 401**
UNITS IN STRUCTURE													
1 (includes mobile home or trailer)	696	754	274	576	1 509	986	672	422	720	267	619	405	1 069
2	80	232	235	311	131	22	83	205	242	171	137	117	88
3 and 4	41	76	323	170	36	–	63	184	123	168	16	–	126
5 to 49	43	–	654	156	101	–	31	60	17	95	20	–	109
50 or more	–	15	46	–	–	–	–	–	–	–	–	–	9
YEAR STRUCTURE BUILT													
1969 to March 1970	33	–	–	4	76	–	–	–	4	–	–	–	13
1965 to 1968	12	5	–	6	174	14	16	4	10	–	–	–	3
1960 to 1964	19	–	–	11	315	52	28	26	4	5	52	86	46
1950 to 1959	214	97	41	23	309	460	151	36	50	–	54	59	139
1940 to 1949	94	67	74	103	121	396	44	64	36	46	72	26	486
1939 or earlier	488	908	1 417	1 066	782	86	610	741	998	650	614	351	714
HEATING EQUIPMENT													
Steam or hot water	45	15	703	242	39	62	80	97	19	38	29	15	41
Warm air furnace	576	753	615	842	1 484	900	692	682	658	350	581	391	698
Built-in electric units	59	16	26	28	93	14	26	30	10	–	18	8	20
Floor, wall, or pipeless furnace	94	108	35	42	54	17	30	19	155	40	83	78	204
Other means or not heated	86	185	153	59	107	15	21	43	260	273	81	30	438
BASEMENT													
All units with basement	644	929	1 395	1 145	1 023	847	738	794	886	574	656	326	815
One-family houses with basement	517	635	233	544	868	825	584	403	531	179	496	289	666
SELECTED EQUIPMENT													
With more than 1 bathroom	150	117	109	292	703	519	311	225	147	51	155	86	82
With public water supply	858	1 071	1 505	1 216	1 777	1 008	849	871	1 097	736	799	525	1 405
With public sewer	852	1 071	1 502	1 209	1 770	1 008	842	871	1 097	736	799	525	1 393
With air conditioning	186	160	239	300	569	521	407	181	122	25	113	93	171
Room unit(s)	154	125	224	277	428	325	329	173	109	25	88	86	165
Central system	32	35	15	23	141	196	78	8	13	–	25	7	6
All occupied housing units	**811**	**1 002**	**1 354**	**1 128**	**1 712**	**993**	**829**	**825**	**1 023**	**629**	**774**	**504**	**1 326**
YEAR MOVED INTO UNIT													
1968 to March 1970	191	322	575	463	499	179	182	348	330	241	185	138	402
1965 to 1967	96	134	234	190	362	179	195	175	169	87	104	129	242
1960 to 1964	125	169	254	166	295	180	136	88	181	113	95	75	184
1950 to 1959	187	187	157	117	290	340	164	93	125	61	147	82	280
1949 or earlier	212	190	134	192	266	115	152	121	218	127	243	80	218
AUTOMOBILES AVAILABLE													
1	374	564	573	648	777	468	469	414	589	289	436	224	634
2	221	193	191	236	677	407	270	209	238	126	196	216	254
3 or more	60	73	21	33	108	86	34	21	33	12	22	12	101
None	156	172	569	211	150	32	56	181	163	202	120	52	337
GROSS RENT													
Specified renter occupied units[1]	**235**	**357**	**1 128**	**564**	**409**	**63**	**247**	**455**	**396**	**385**	**237**	**155**	**525**
Less than $40	–	–	36	–	–	–	–	–	16	–	–	5	–
$40 to $59	8	32	164	30	–	–	7	10	20	53	8	4	22
$60 to $79	39	66	416	98	25	–	6	118	105	129	31	11	152
$80 to $99	44	98	214	132	70	6	48	119	131	93	79	9	146
$100 to $149	90	135	243	226	178	16	146	161	113	91	98	101	181
$150 to $199	39	10	29	50	119	26	30	29	–	6	14	15	7
$200 to $249	6	5	–	13	9	8	6	5	–	–	–	–	–
$250 or more	–	–	–	–	–	–	–	–	–	6	–	–	–
No cash rent	9	11	26	15	8	7	4	13	11	7	7	10	17
Median	$109	$94	$76	$102	$118	$162	$119	$95	$87	$81	$99	$127	$93
GROSS RENT AS PERCENTAGE OF INCOME BY INCOME													
Specified renter occupied units[1]	**235**	**357**	**1 128**	**564**	**409**	**63**	**247**	**455**	**396**	**385**	**237**	**155**	**525**
Less than $5,000	65	86	598	212	105	11	77	186	145	248	71	32	225
Less than 20 percent	–	11	58	–	–	–	–	10	5	7	–	–	19
20 to 24 percent	12	5	60	34	12	–	–	20	13	24	6	5	13
25 to 34 percent	25	12	118	50	31	–	20	31	22	62	14	5	47
35 percent or more	24	53	311	113	53	4	43	116	89	137	37	18	115
Not computed	4	5	51	15	9	7	14	9	16	18	14	4	31
Median	32.4	35.0+	35.0+	35.0+	35.0+	...	35.0+	35.0+	35.0+	35.0+	35.0+	35.0+	35.0+
$5,000 to $9,999	92	210	362	243	152	23	90	204	170	101	109	82	235
Less than 20 percent	52	156	271	151	74	12	67	147	145	84	75	32	174
20 to 24 percent	10	31	69	53	45	6	6	37	16	6	26	21	43
25 to 34 percent	30	12	6	23	28	–	13	16	9	11	8	23	13
35 percent or more	–	5	6	16	5	5	–	–	–	–	–	–	–
Not computed	–	6	10	–	–	–	4	4	–	–	–	6	5
Median	17.9	16.5	16.0	18.4	20.2	...	17.3	16.4	14.8	13.9	17.7	21.4	17.2
$10,000 to $14,999	47	44	128	63	124	24	65	55	43	36	45	36	46
25 percent or more	–	–	–	–	–	4	–	–	–	6	–	–	–
Not computed	5	–	–	–	4	–	–	4	–	–	–	–	–
Median	17.1	12.4	10.7	12.8	15.5	...	15.8	10.0–	10.0–	12.5	10.1	13.5	10.0–
$15,000 or more	31	17	40	46	28	5	15	10	38	–	12	5	19
25 percent or more	–	–	–	–	–	–	–	–	–	–	–	–	–
Not computed	–	–	6	–	–	–	–	–	–	–	–	–	–
Median	10.0–	...	10.0–	10.0–	11.8	...	...	...	10.0–	–	...	...	...

[1]Excludes one-family homes on 10 acres or more.

Table H-2. Structural, Equipment, and Financial Characteristics of Housing Units: 1970—Continued

[Data based on sample, see text. For minimum base for derived figures (percent, median, etc.) and meaning of symbols, see text]

Census Tracts	Balance of Allen County													
	Tract 0101	Tract 0102	Tract 0103	Tract 0104	Tract 0105	Tract 0106	Tract 0107	Tract 0108	Tract 0109	Tract 0110	Tract 0111	Tract 0112	Tract 0113	Tract 0114
All year-round housing units	**910**	**1 270**	**514**	**713**	**1 332**	**723**	**746**	**1 176**	**815**	**868**	**16**	**544**	**1 606**	**652**
UNITS IN STRUCTURE														
1 (includes mobile home or trailer)	768	1 250	489	709	1 123	714	676	1 098	673	741	...	537	1 550	652
2	85	20	20	4	130	9	30	12	4	9	...	–	20	–
3 and 4	26	–	5	–	22	–	10	53	32	27	...	7	9	–
5 to 49	31	–	–	–	57	–	30	13	96	91	...	–	27	–
50 or more	–	–	–	–	–	–	–	–	10	–	...	–	–	–
YEAR STRUCTURE BUILT														
1969 to March 1970	37	–	–	15	26	25	–	88	26	100	...	21	98	10
1965 to 1968	54	98	24	63	32	64	45	119	255	119	...	11	319	59
1960 to 1964	60	86	58	78	82	49	45	166	253	135	...	22	301	71
1950 to 1959	129	130	101	117	204	93	101	328	224	270	...	189	435	89
1940 to 1949	69	65	36	55	125	43	69	102	46	103	...	147	171	25
1939 or earlier	561	891	295	385	863	449	486	373	11	141	...	154	282	398
HEATING EQUIPMENT														
Steam or hot water	188	162	94	72	230	88	94	81	53	19	...	23	143	58
Warm air furnace	491	660	253	380	761	356	327	738	402	517	...	249	1 085	387
Built-in electric units	106	195	86	139	62	107	80	201	325	163	...	20	194	105
Floor, wall, or pipeless furnace	27	42	11	10	96	51	60	25	10	68	...	58	63	16
Other means or not heated	98	211	70	112	183	121	185	131	25	101	...	194	121	86
BASEMENT														
All units with basement	714	860	403	410	812	384	197	606	371	419	...	129	818	476
One-family houses with basement	577	840	378	410	646	375	151	601	259	376	...	122	804	476
SELECTED EQUIPMENT														
With more than 1 bathroom	279	271	148	137	261	154	153	405	516	161	...	82	540	121
With public water supply	881	196	46	31	1 317	32	765	578	699	360	...	419	856	–
With public sewer	782	57	41	31	1 304	–	758	515	588	471	...	79	700	29
With air conditioning	178	190	84	121	360	97	138	390	437	327	...	89	410	36
Room unit(s)	163	168	77	115	322	68	131	297	254	202	...	46	344	22
Central system	15	22	7	6	38	29	7	93	183	125	...	43	66	14
All occupied housing units	**900**	**1 239**	**491**	**678**	**1 309**	**669**	**744**	**1 119**	**797**	**821**	**...**	**525**	**1 587**	**624**
YEAR MOVED INTO UNIT														
1968 to March 1970	245	199	74	155	332	110	177	395	291	250	...	133	429	119
1965 to 1967	137	192	74	106	141	90	84	141	199	162	...	74	321	146
1960 to 1964	118	211	72	109	243	165	186	228	173	100	...	109	365	135
1950 to 1959	189	243	125	150	278	136	159	198	122	227	...	139	312	100
1949 or earlier	211	394	146	158	315	168	138	157	12	82	...	70	160	124
AUTOMOBILES AVAILABLE														
1	514	618	221	297	575	307	376	344	331	414	...	186	701	313
2	241	432	220	326	403	241	237	618	425	333	...	229	692	238
3 or more	15	148	25	32	158	114	47	121	34	63	...	42	155	45
None	130	41	25	23	173	7	84	36	7	11	...	68	39	28
GROSS RENT														
Specified renter occupied units[1]	**209**	**125**	**54**	**...**	**290**	**33**	**158**	**184**	**169**	**178**	**...**	**92**	**134**	**41**
Less than $40	–	–	–	...	–	–	–	–	–	4	...	–	–	–
$40 to $59	9	6	5	...	43	–	10	5	–	5	...	24	–	5
$60 to $79	32	5	10	...	57	–	26	17	–	32	...	6	5	–
$80 to $99	53	25	5	...	79	5	44	21	5	5	...	20	17	10
$100 to $149	69	51	30	...	98	13	59	37	36	40	...	32	51	15
$150 to $199	25	5	–	...	–	9	–	68	97	83	...	5	42	–
$200 to $249	5	–	–	...	–	–	–	11	20	–	...	–	–	–
$250 or more	–	–	–	...	–	–	–	10	–	–	...	–	–	–
No cash rent	16	33	4	...	13	6	19	15	11	9	...	5	19	11
Median	$103	$107	$107	...	$90	$119	$90	$153	$170	$149	...	$97	$129	$100
GROSS RENT AS PERCENTAGE OF INCOME BY INCOME														
Specified renter occupied units[1]	**209**	**125**	**54**	**...**	**290**	**33**	**158**	**184**	**169**	**178**	**...**	**92**	**134**	**41**
Less than $5,000	78	39	5	...	100	10	53	27	19	41	...	31	46	–
Less than 20 percent	4	6	–	...	7	–	–	–	–	13	...	14	–	–
20 to 24 percent	9	–	–	...	–	–	16	–	–	5	...	–	–	–
25 to 34 percent	26	5	5	...	12	4	3	–	–	–	...	–	–	–
35 percent or more	34	10	–	...	67	–	20	17	19	19	...	17	32	–
Not computed	5	18	–	...	14	6	14	10	–	4	...	–	14	–
Median	34.0	...	...	...	35.0+	...	35.0+	...	...	35.0+	...	35.0+	35.0+	–
$5,000 to $9,999	79	57	33	...	137	5	54	83	82	58	...	31	42	31
Less than 20 percent	52	39	29	...	111	5	34	28	11	10	...	20	16	20
20 to 24 percent	6	7	–	...	11	–	15	11	29	23	...	6	10	–
25 to 34 percent	10	–	–	...	9	–	5	29	20	15	...	–	16	–
35 percent or more	–	–	–	...	–	–	–	15	11	10	...	–	–	–
Not computed	11	11	4	...	6	–	–	–	11	–	...	5	–	11
Median	17.1	17.3	16.2	...	15.8	...	17.8	25.9	24.2	24.1	...	15.0	22.5	...
$10,000 to $14,999	38	29	16	...	42	9	45	64	43	59	...	19	37	5
25 percent or more	–	–	–	...	–	–	–	–	–	–	...	–	–	–
Not computed	–	4	–	...	–	–	5	5	–	5	...	–	5	–
Median	13.6	12.5	...	...	11.0	...	10.0–	15.6	17.0	16.6	...	...	12.5	...
$15,000 or more	14	–	–	...	11	9	6	10	25	20	...	11	9	5
25 percent or more	–	–	–	...	–	–	–	–	–	–	...	–	–	–
Not computed	–	–	–	...	–	–	–	–	–	–	...	–	–	–
Median	...	–	–	...	...	...	...	...	13.1	...	...	...	...	...

[1]Excludes one-family homes on 10 acres or more.

Table H-2. Structural, Equipment, and Financial Characteristics of Housing Units: 1970—Continued

[Data based on sample, see text. For minimum base for derived figures (percent, median, etc.) and meaning of symbols, see text]

Census Tracts	Balance of Allen County—Con.												
	Tract 0115	Tract 0116	Tract 0117	Tract 0118	Tract 0119	Tract 0120	Tract 0121	Tract 0122	Tract 0123	Tract 0124	Tract 0126	Tract 0130	Tract 0137
All year-round housing units	**728**	**623**	**481**	**748**	**1 019**	**391**	**729**	**10**	**112**	**48**	**283**	**4**	**28**
UNITS IN STRUCTURE													
1 (includes mobile home or trailer)	728	617	481	592	988	385	661	...	112	48	280	...	28
2	–	–	–	25	20	6	10	...	–	–	3	...	–
3 and 4	–	6	–	9	5	–	43	...	–	–	–	...	–
5 to 49	–	–	–	57	6	–	15	...	–	–	–	...	–
50 or more	–	–	–	65	–	–	–	...	–	–	–	...	–
YEAR STRUCTURE BUILT													
1969 to March 1970	11	–	–	–	59	14	47	...	–	–	28	...	–
1965 to 1968	42	37	–	92	116	105	143	...	5	–	71	...	–
1960 to 1964	33	83	16	86	227	96	141	...	4	5	69	...	–
1950 to 1959	117	92	121	288	378	113	234	...	20	15	89	...	7
1940 to 1949	69	94	158	112	121	5	44	...	40	17	18	...	10
1939 or earlier	456	317	186	170	118	58	120	...	43	11	8	...	11
HEATING EQUIPMENT													
Steam or hot water	82	28	6	55	62	45	107	...	5	–	–	...	–
Warm air furnace	320	324	115	510	756	314	486	...	79	26	231	...	28
Built-in electric units	87	87	–	100	84	24	93	...	–	–	–	...	–
Floor, wall, or pipeless furnace	56	58	18	20	37	–	11	...	14	18	30	...	–
Other means or not heated	183	126	342	63	80	8	32	...	14	4	22	...	–
BASEMENT													
All units with basement	429	372	83	430	493	304	424	...	40	33	23	...	23
One-family houses with basement	429	366	83	339	475	298	413	...	40	33	23	...	23
SELECTED EQUIPMENT													
With more than 1 bathroom	159	88	7	298	320	283	390	...	6	–	35	...	–
With public water supply	–	9	49	672	168	6	32	...	110	48	265	...	–
With public sewer	20	9	13	203	277	179	147	...	41	48	234	...	–
With air conditioning	73	58	27	440	269	189	263	...	22	–	59	...	–
Room unit(s)	60	43	27	180	197	32	117	...	22	–	52	...	–
Central system	13	15	–	260	72	157	146	...	–	–	7	...	–
All occupied housing units	**691**	**630**	**433**	**716**	**978**	**391**	**696**	...	**115**	**48**	**276**	...	**32**
YEAR MOVED INTO UNIT													
1968 to March 1970	139	136	59	199	254	102	248	...	37	–	125	...	10
1965 to 1967	105	128	21	126	212	108	111	...	20	–	68	...	–
1960 to 1964	99	112	74	124	187	83	180	...	13	7	50	...	–
1950 to 1959	190	79	128	187	236	67	111	...	21	16	33	...	15
1949 or earlier	158	175	151	80	89	31	46	...	24	25	–	...	7
AUTOMOBILES AVAILABLE													
1	345	317	226	313	372	72	191	...	57	25	179	...	24
2	211	206	119	305	532	250	357	...	40	23	74	...	–
3 or more	77	77	7	46	55	69	141	...	13	–	–	...	–
None	58	30	81	52	19	–	7	...	5	–	23	...	8
GROSS RENT													
Specified renter occupied units[1]	**48**	**55**	**61**	**194**	**113**	...	**66**	...	**27**	...	**44**	...	...
Less than $40	5	–	–	4	–	...	–	...	–	...	–	...	...
$40 to $59	5	–	19	5	5	...	–	...	–	...	4	...	...
$60 to $79	8	–	17	6	–	...	5	...	–	...	9	...	...
$80 to $99	–	23	–	8	18	...	–	...	11	...	–	...	...
$100 to $149	24	26	15	21	45	...	6	...	16	...	25	...	...
$150 to $199	–	–	–	48	33	...	45	...	–	...	–	...	...
$200 to $249	–	–	–	22	6	...	10	...	–	...	–	...	...
$250 or more	–	–	–	54	–	...	–	...	–	...	–	...	...
No cash rent	6	6	10	26	6	...	–	...	–	...	6	...	...
Median	$103	$102	$71	$192	$139	...	$174	...	$110	...	$127	...	...
GROSS RENT AS PERCENTAGE OF INCOME BY INCOME													
Specified renter occupied units[1]	**48**	**55**	**61**	**194**	**113**	...	**66**	...	**27**	...	**44**	...	...
Less than $5,000	22	6	15	44	29	...	11	...	5	...	8	...	...
Less than 20 percent	5	–	–	–	–	...	–	...	–	...	–	...	...
20 to 24 percent	–	–	5	–	–	...	–	...	–	...	–	...	...
25 to 34 percent	6	6	5	–	–	...	–	...	–	...	8	...	...
35 percent or more	5	–	–	18	23	...	11	...	5	...	–	...	...
Not computed	6	–	5	26	6	...	–	...	–	...	–	...	...
Median	...	...	...	...	...	...	...	...	...	...	...	...	...
$5,000 to $9,999	18	5	29	57	32	...	27	...	11	...	25	...	...
Less than 20 percent	18	5	29	19	16	...	5	...	6	...	10	...	...
20 to 24 percent	–	–	–	10	11	...	14	...	–	...	–	...	...
25 to 34 percent	–	–	–	8	5	...	4	...	5	...	9	...	...
35 percent or more	–	–	–	9	–	...	4	...	–	...	–	...	...
Not computed	–	–	–	11	–	...	–	...	–	...	6	...	...
Median	...	...	14.3	22.0	20.0	...	23.0	...	...	...	...	...	...
$10,000 to $14,999	8	38	5	55	35	...	19	...	11	...	11	...	...
25 percent or more	–	–	–	19	–	...	5	...	–	...	–	...	...
Not computed	–	–	5	–	–	...	–	...	–	...	–	...	...
Median	...	12.1	–	20.3	14.8	...	...	...	...	...	...	...	...
$15,000 or more	–	6	12	38	17	...	9	...	–	...	–	...	...
25 percent or more	–	–	–	–	–	...	–	...	–	...	–	...	...
Not computed	–	6	–	–	–	...	–	...	–	...	–	...	...
Median	–	–	...	11.8	...	...	...	...	–	...	–	...	...

[1]Excludes one-family homes on 10 acres or more.

Table H-2. Structural, Equipment, and Financial Characteristics of Housing Units: 1970—Continued

[Data based on sample, see text. For minimum base for derived figures (percent, median, etc.) and meaning of symbols, see text]

Census Tracts	Putnam County								Van Wert County				
	Tract 0301	Tract 0302	Tract 0303	Tract 0304	Tract 0305	Tract 0306	Tract 0307	Tract 0308	Tract 0201	Tract 0202	Tract 0203	Tract 0204	Tract 0205
All year-round housing units	**1 408**	**1 521**	**748**	**948**	**1 114**	**842**	**1 051**	**1 129**	**1 303**	**1 507**	**940**	**1 123**	**1 060**
UNITS IN STRUCTURE													
1 (includes mobile home or trailer)	1 340	1 499	738	895	1 052	842	1 032	967	1 277	1 485	936	1 095	939
2	37	5	6	43	37	–	3	90	21	16	4	16	56
3 and 4	5	–	4	–	14	–	16	46	–	–	–	12	48
5 to 49	26	17	–	10	11	–	–	20	5	6	–	–	17
50 or more	–	–	–	–	–	–	–	6	–	–	–	–	–
YEAR STRUCTURE BUILT													
1969 to March 1970	12	30	76	–	53	40	15	25	46	80	16	19	13
1965 to 1968	95	69	137	47	61	52	54	92	104	165	52	48	38
1960 to 1964	73	181	68	57	82	83	61	46	62	70	93	81	68
1950 to 1959	170	136	169	122	140	98	123	201	104	181	51	91	161
1940 to 1949	50	75	26	78	37	10	19	93	53	75	35	30	44
1939 or earlier	1 008	1 030	272	644	741	559	779	672	934	936	693	854	736
HEATING EQUIPMENT													
Steam or hot water	130	98	72	76	137	70	110	156	119	70	92	139	65
Warm air furnace	729	463	338	261	646	172	483	609	655	786	458	426	803
Built-in electric units	195	268	266	197	136	259	200	167	220	268	141	128	92
Floor, wall, or pipeless furnace	64	216	5	5	48	25	47	29	22	107	9	65	10
Other means or not heated	290	476	67	409	147	316	211	168	287	276	240	365	90
BASEMENT													
All units with basement	763	432	451	664	570	353	685	574	551	467	422	344	648
One-family houses with basement	715	427	445	630	527	353	671	493	540	462	422	344	583
SELECTED EQUIPMENT													
With more than 1 bathroom	287	259	272	131	344	180	159	309	275	272	133	123	224
With public water supply	747	380	–	332	789	213	253	1 122	278	423	232	357	1 046
With public sewer	41	352	7	173	769	16	173	1 072	88	402	20	280	1 046
With air conditioning	261	185	91	132	141	169	262	245	221	331	107	142	281
Room unit(s)	216	159	62	119	99	156	220	164	172	250	89	129	243
Central system	45	26	29	13	42	13	42	81	49	81	18	13	38
All occupied housing units	**1 332**	**1 453**	**717**	**881**	**1 045**	**802**	**1 036**	**1 074**	**1 246**	**1 385**	**838**	**1 073**	**1 013**
YEAR MOVED INTO UNIT													
1968 to March 1970	296	302	183	180	233	168	93	221	202	279	131	191	285
1965 to 1967	200	200	143	142	157	106	121	236	187	261	147	177	171
1960 to 1964	205	243	113	122	149	198	120	159	237	221	138	115	150
1950 to 1959	214	241	110	127	210	126	272	233	213	337	159	260	156
1949 or earlier	417	467	168	310	296	204	430	225	407	287	263	330	251
AUTOMOBILES AVAILABLE													
1	738	804	348	486	459	530	476	577	644	698	437	538	546
2	400	386	278	281	392	190	379	359	453	489	304	356	326
3 or more	63	165	43	78	94	57	123	65	91	90	53	76	39
None	131	98	48	36	100	25	58	73	58	108	44	103	102
GROSS RENT													
Specified renter occupied units[1]	**156**	**178**	**46**	**96**	**130**	**45**	**68**	**254**	**134**	**123**	**74**	**88**	**261**
Less than $40	*10*	*4*	*5*	–	–	–	–	*5*	5	15	5	6	–
$40 to $59	24	43	6	5	7	6	15	16	17	9	–	22	8
$60 to $79	31	25	5	4	12	5	34	69	40	19	12	31	72
$80 to $99	25	22	14	23	56	18	4	52	15	23	16	11	67
$100 to $149	31	48	–	30	34	5	7	94	32	32	14	–	97
$150 to $199	5	11	–	–	5	–	–	5	–	–	5	–	–
$200 to $249	–	–	–	–	–	–	–	–	–	–	–	–	–
$250 or more	–	–	–	–	–	–	–	–	–	–	–	–	–
No cash rent	30	25	16	34	16	11	8	13	25	25	22	18	17
Median	$79	$85	$78	$99	$89	$87	$68	$94	$78	$83	$94	$65	$93
GROSS RENT AS PERCENTAGE OF INCOME BY INCOME													
Specified renter occupied units[1]	**156**	**178**	**46**	**96**	**130**	**45**	**68**	**254**	**134**	**123**	**74**	**88**	**261**
Less than $5,000	57	39	11	37	34	5	29	114	33	29	18	29	68
Less than 20 percent	15	–	–	–	7	–	–	10	5	4	12	5	–
20 to 24 percent	–	–	–	–	7	–	8	6	–	–	–	–	–
25 to 34 percent	–	–	5	10	13	–	3	18	–	–	–	6	30
35 percent or more	17	21	–	13	–	5	4	69	12	14	–	–	32
Not computed	25	18	6	14	7	–	14	11	16	11	6	18	6
Median	35.0+	...	...	...	24.6	...	...	35.0+	...	...	...	...	35.0+
$5,000 to $9,999	50	110	10	24	47	26	28	64	63	65	32	36	118
Less than 20 percent	50	95	–	15	31	14	21	38	58	55	10	36	88
20 to 24 percent	–	10	5	–	7	5	7	5	–	–	12	–	19
25 to 34 percent	–	–	–	5	–	–	–	21	–	–	–	–	5
35 percent or more	–	–	–	–	–	–	–	–	–	–	–	–	–
Not computed	–	5	5	4	9	7	–	–	5	10	10	–	6
Median	12.7	12.6	...	...	16.3	...	13.5	18.2	12.7	13.9	...	12.4	15.4
$10,000 to $14,999	44	29	20	19	43	14	11	48	31	16	17	16	65
25 percent or more	–	–	–	–	–	–	–	–	–	–	–	–	–
Not computed	9	6	–	5	–	4	–	–	4	–	6	–	5
Median	10.0–	...	...	...	10.9	...	...	11.7	10.5	...	...	...	11.8
$15,000 or more	5	–	5	16	6	–	–	28	7	13	7	7	10
25 percent or more	–	–	–	–	–	–	–	–	–	–	–	–	–
Not computed	–	–	5	11	–	–	–	7	–	4	–	–	–
Median	...	–	–	...	...	–	–	...	...	...	...	...	...

[1]Excludes one-family homes on 10 acres or more.

Table H-2. Structural, Equipment, and Financial Characteristics of Housing Units: 1970—Continued

[Data based on sample, see text. For minimum base for derived figures (percent, median, etc.) and meaning of symbols, see text]

Census Tracts	Van Wert County—Con.				Totals for split tracts in Allen County								
	Tract 0206	Tract 0207	Tract 0208	Tract 0209	Tract 0109	Tract 0112	Tract 0117	Tract 0122	Tract 0123	Tract 0124	Tract 0126	Tract 0130	Tract 0137
All year-round housing units	**730**	**672**	**1 463**	**1 326**	**1 024**	**544**	**579**	**817**	**1 771**	**1 206**	**1 143**	**1 781**	**550**
UNITS IN STRUCTURE													
1 (includes mobile home or trailer)	600	570	1 250	1 095	882	537	568	787	1 620	905	976	1 513	433
2	57	36	107	104	4	–	11	5	90	128	83	131	117
3 and 4	28	38	60	38	32	7	–	–	52	84	41	36	–
5 to 49	34	28	46	89	96	–	–	25	9	89	43	101	–
50 or more	11	–	–	–	10	–	–	–	–	–	–	–	–
YEAR STRUCTURE BUILT													
1969 to March 1970	–	5	20	18	26	21	–	13	–	–	61	76	–
1965 to 1968	4	33	67	151	269	11	–	18	14	–	83	174	–
1960 to 1964	7	28	67	81	299	22	50	372	90	51	88	315	86
1950 to 1959	27	74	215	230	325	189	153	290	545	170	303	309	66
1940 to 1949	31	45	176	97	66	147	172	71	201	163	112	121	36
1939 or earlier	661	487	918	749	39	154	204	53	921	822	496	786	362
HEATING EQUIPMENT													
Steam or hot water	28	41	49	91	70	23	6	5	60	59	45	39	15
Warm air furnace	239	393	1 082	804	574	249	168	681	1 464	807	807	1 488	419
Built-in electric units	31	51	80	174	340	20	–	29	44	17	59	93	8
Floor, wall, or pipeless furnace	5	56	98	28	10	58	48	60	80	143	124	54	78
Other means or not heated	427	131	154	229	30	194	357	42	123	180	108	107	30
BASEMENT													
All units with basement	358	292	803	627	538	129	125	206	1 459	1 021	667	1 027	349
One-family houses with basement	278	235	644	477	426	122	119	195	1 313	741	540	872	312
SELECTED EQUIPMENT													
With more than 1 bathroom	69	98	310	437	650	82	7	171	452	124	185	703	86
With public water supply	735	671	1 464	1 314	914	419	157	798	1 769	1 206	1 123	1 777	525
With public sewer	646	671	1 410	1 307	679	79	101	809	1 700	1 206	1 086	1 777	525
With air conditioning	109	173	449	548	601	89	27	269	456	189	245	569	93
Room unit(s)	96	138	329	337	332	46	27	179	396	182	206	428	86
Central system	13	35	120	211	269	43	–	90	60	7	39	141	7
All occupied housing units	**688**	**617**	**1 405**	**1 246**	**1 012**	**525**	**534**	**801**	**1 749**	**1 160**	**1 087**	**1 719**	**536**
YEAR MOVED INTO UNIT													
1968 to March 1970	184	127	358	331	306	133	85	232	317	312	316	499	148
1965 to 1967	90	81	240	241	255	74	49	154	282	146	164	362	129
1960 to 1964	84	59	220	263	237	109	114	234	330	198	175	302	75
1950 to 1959	147	135	289	204	177	139	135	140	443	269	220	290	97
1949 or earlier	183	215	298	207	37	70	151	41	377	235	212	266	87
AUTOMOBILES AVAILABLE													
1	398	360	814	612	385	186	303	356	882	561	553	777	248
2	118	151	376	378	561	229	131	356	627	322	295	677	216
3 or more	26	32	79	97	59	42	12	50	89	56	60	108	12
None	146	74	136	159	7	68	88	39	151	221	179	157	60
GROSS RENT													
Specified renter occupied units[1]	**232**	**204**	**347**	**299**	**176**	**92**	**75**	**93**	**318**	**434**	**279**	**413**	**162**
Less than $40	–	–	–	6	–	–	–	–	–	–	–	–	5
$40 to $59	54	14	15	20	–	24	19	4	10	59	12	–	4
$60 to $79	49	20	60	70	–	6	17	12	28	60	48	25	11
$80 to $99	27	68	80	98	5	20	4	6	79	118	44	70	16
$100 to $149	80	92	130	83	36	32	15	42	136	154	115	178	101
$150 to $199	–	–	21	17	97	5	5	19	44	22	39	119	15
$200 to $249	–	–	–	–	20	–	–	–	–	–	6	9	–
$250 or more	–	–	5	–	–	–	–	–	–	–	–	–	–
No cash rent	22	10	36	5	18	5	15	10	21	21	15	12	10
Median	$81	$99	$100	$91	$170	$97	$75	$134	$109	$93	$112	$118	$125
GROSS RENT AS PERCENTAGE OF INCOME BY INCOME													
Specified renter occupied units[1]	**232**	**204**	**347**	**299**	**176**	**92**	**75**	**93**	**318**	**434**	**279**	**413**	**162**
Less than $5,000	102	67	123	123	26	31	24	34	102	172	73	105	39
Less than 20 percent	9	–	5	12	–	14	–	4	–	21	–	–	–
20 to 24 percent	15	6	4	13	–	–	5	–	13	22	12	12	5
25 to 34 percent	21	9	15	13	–	–	5	–	23	32	33	31	5
35 percent or more	43	47	80	85	19	17	4	11	61	75	24	53	25
Not computed	14	5	19	–	7	–	10	19	5	22	4	9	4
Median	34.5	35.0+	35.0+	35.0+	...	35.0+	...	...	35.0+	35.0	31.8	35.0+	35.0+
$5,000 to $9,999	79	66	146	109	82	31	34	41	125	155	117	156	82
Less than 20 percent	59	57	115	102	11	20	29	6	63	119	62	74	32
20 to 24 percent	9	–	15	7	29	6	–	18	21	23	10	45	21
25 to 34 percent	5	9	5	–	20	–	5	17	31	8	39	28	23
35 percent or more	–	–	–	–	11	–	–	–	–	–	–	5	–
Not computed	6	–	11	–	11	5	–	–	10	5	6	4	6
Median	16.9	17.1	16.5	13.0	24.2	15.0	15.4	24.0	19.3	16.9	18.3	20.2	21.4
$10,000 to $14,999	41	51	68	55	43	19	5	11	83	90	58	124	36
25 percent or more	–	–	–	–	–	–	–	–	–	–	–	–	–
Not computed	6	–	10	5	–	–	5	–	11	–	5	4	–
Median	11.6	11.9	12.0	12.5	17.0	...	–	...	13.5	12.4	16.8	15.5	13.5
$15,000 or more	10	20	10	12	25	11	12	7	8	17	31	28	5
25 percent or more	–	–	–	–	–	–	–	–	–	–	–	–	–
Not computed	–	5	–	–	–	–	–	–	–	–	–	–	–
Median	...	...	...	...	13.1	...	...	...	...	...	10.0–	11.8	...

[1]Excludes one-family homes on 10 acres or more.

Table H-3. Occupancy, Utilization, and Financial Characteristics of Housing Units With Negro Head of Household: 1970

(For minimum base for derived figures (percent, median, etc.) and meaning of symbols, see text)

Census Tracts With 400 or More Negro Population	Total SMSA	Allen County			Putnam County	Van Wert County	Lima					Balance of Allen County	Total for split tract in Allen County
		Total	Lima	Balance			Tract 0125	Tract 0132	Tract 0133	Tract 0135	Tract 0138	Tract 0111	Tract 0117
All occupied housing units	**2 276**	**2 249**	**2 052**	**197**	**1**	**26**	**273**	**125**	**162**	**90**	**1 014**	**–**	**179**
TENURE AND PLUMBING													
Owner occupied	1 287	1 270	1 116	154	1	16	126	88	106	45	545	–	147
With all plumbing facilities	1 145	1 130	1 062	68	...	14	119	83	99	43	523	–	63
Renter occupied	989	979	936	43	–	10	147	37	56	45	469	–	32
With all plumbing facilities	892	882	869	13	–	10	134	35	55	36	455	–	4
ROOMS													
1 room	26	26	24	2	...	–	1	–	1	3	–	–	1
2 rooms	49	47	37	10	...	1	9	–	1	1	14	–	10
3 and 4 rooms	674	673	605	68	...	1	44	30	23	24	388	–	65
5 and 6 rooms	1 149	1 131	1 042	89	...	18	145	71	91	42	487	–	94
7 rooms or more	378	372	344	28	...	6	74	24	46	20	125	–	9
Median	5.1	5.1	5.1	4.9	...	5.5	5.6	5.3	5.9	5.4	4.9	–	4.7
PERSONS													
1 person	369	363	320	43	...	6	43	23	14	11	143	–	40
2 and 3 persons	806	800	730	70	...	6	82	54	56	29	376	–	64
4 and 5 persons	564	559	522	37	...	5	60	28	48	14	262	–	33
6 persons or more	537	527	480	47	...	9	88	20	44	36	233	–	42
Median	3.4	3.4	3.4	2.9	...	3.8	3.8	2.6	4.0	4.1	3.4	–	3.0
Units with roomers, boarders, or lodgers	61	61	58	3	...	–	12	1	1	3	25	–	5
PERSONS PER ROOM													
1.00 or less	1 805	1 784	1 624	160	...	21	211	109	134	59	777	–	135
1.01 to 1.50	352	349	321	28	...	3	46	13	21	21	178	–	31
1.51 or more	119	116	107	9	...	2	16	3	7	10	59	–	13
Units with all plumbing facilities – 1.01 or more	421	415	404	11	...	5	56	15	27	28	229	–	20
VALUE													
Specified owner occupied units[1]	**1 206**	**1 191**	**1 044**	**147**	**–**	**15**	**113**	**80**	**99**	**42**	**520**	**–**	**143**
Less than $5,000	209	204	128	76	–	5	33	6	4	4	70	–	73
$5,000 to $9,999	602	596	561	35	–	6	68	32	32	35	301	–	44
$10,000 to $14,999	263	259	247	12	–	4	9	28	50	2	110	–	21
$15,000 to $19,999	83	83	75	8	–	–	2	10	11	–	30	–	3
$20,000 to $34,999	41	41	28	13	–	–	1	4	1	1	7	–	2
$35,000 or more	8	8	5	3	–	–	–	–	1	–	2	–	–
Median	$8 200	$8 200	$8 500	$5 000	–	$7 100	$6 500	$10 400	$11 100	$7 000	$8 100	–	$5 000
CONTRACT RENT													
Specified renter occupied units[2]	**940**	**934**	**899**	**35**	**–**	**6**	**144**	**35**	**54**	**44**	**444**	**–**	**26**
Median	$64	$64	$65	$43	–	$50	$62	$58	$71	$57	$66	–	$41

[1]Limited to one-family homes on less than 10 acres and no business on property. [2]Excludes one-family homes on 10 acres or more and all "no cash rent" units.

Table H-4. **Structural, Equipment, and Financial Characteristics of Housing Units With Negro Head of Household: 1970**

[Data based on sample, see text. For minimum base for derived figures (percent, median, etc.) and meaning of symbols, see text]

Census Tracts With 400 or More Negro Population	Total SMSA	Allen County			Putnam County	Van Wert County	Lima					Balance of Allen County	Total for split tract in Allen County
		Total	Lima	Balance			Tract 0125	Tract 0132	Tract 0133	Tract 0135	Tract 0138	Tract 0111	Tract 0117
All occupied housing units	**2 277**	**2 239**	**2 033**	**206**	–	**38**	**278**	**109**	**160**	**81**	**1 007**	...	**167**
UNITS IN STRUCTURE													
1 (includes mobile home or trailer)	1 719	1 684	1 478	206	–	35	194	89	111	55	776	...	161
2 to 4	393	390	390	–	–	3	81	14	49	20	152	...	6
5 or more	165	165	165	–	–	–	3	6	–	6	79	...	–
YEAR STRUCTURE BUILT													
1960 to March 1970	119	119	88	31	–	–	–	–	–	–	46	...	39
1950 to 1959	268	268	206	62	–	–	5	5	16	–	120	...	43
1949 or earlier	1 890	1 852	1 739	113	–	38	273	104	144	81	841	...	85
SELECTED EQUIPMENT													
With air conditioning	231	231	210	21	–	–	–	46	34	–	83	...	–
With more than 1 bathroom	173	173	150	23	–	–	24	14	43	–	44	...	–
With central or built-in heating system	1 529	1 513	1 428	85	–	16	157	88	137	51	683	...	62
With public water supply	2 136	2 088	2 041	47	–	48	276	110	169	79	1 019	...	61
With public sewer	2 093	2 053	2 024	29	–	40	276	103	169	79	1 019	...	61
With automobile(s) available	1 609	1 574	1 417	157	–	35	156	97	133	55	724	...	122
1	1 031	1 019	898	121	–	12	134	63	70	35	449	...	104
2 or more	578	555	519	36	–	23	22	34	63	20	275	...	18
YEAR MOVED INTO UNIT													
1968 to March 1970	812	807	776	31	–	5	133	40	72	29	319	...	19
1960 to 1967	780	758	698	60	–	22	112	5	52	28	367	...	64
1959 or earlier	690	669	567	102	–	21	31	65	45	22	333	...	69
GROSS RENT													
Specified renter occupied units[1]	**938**	**930**	**915**	...	–	...	**147**	...	**55**	**45**	**450**	...	...
Less than $40	22	22	22	...	–	...	–	...	–	–	–	...	...
$40 to $59	41	41	41	...	–	...	13	...	–	7	7	...	...
$60 to $79	239	239	239	...	–	...	30	...	23	6	135	...	...
$80 to $99	252	247	247	...	–	...	53	...	14	6	122	...	...
$100 to $149	340	337	322	...	–	...	41	...	9	26	167	...	...
$150 to $199	28	28	28	...	–	...	10	...	5	–	7	...	...
$200 or more	–	–	–	...	–	...	–	...	–	–	–	...	...
No cash rent	16	16	16	...	–	...	–	...	4	–	12	...	...
Median	$94	$94	$93	...	–	...	$93	...	$85	$104	$95	...	...
GROSS RENT AS PERCENTAGE OF INCOME BY INCOME													
Less than $10,000	818	815	808	...	–	...	147	...	39	39	409	...	...
25 percent or more	369	369	369	...	–	...	76	...	14	26	159	...	...
35 percent or more	240	240	240	...	–	...	57	...	14	13	99	...	...
Not computed	40	40	40	...	–	...	4	...	–	–	31	...	...
Median	24.0	24.1	24.2	...	–	...	27.4	...	22.5	30.0	22.1	...	...

[1]Excludes one-family homes on 10 acres or more.

Table H-5. Characteristics of Housing Units With Household Head of Spanish Language: 1970

[Data based on sample, see text. For minimum base for derived figures (percent, median, etc.) and meaning of symbols, see text]

Census Tracts With 400 or More Persons of Spanish Language	Total SMSA	Allen County			Putnam County	Van Wert County	Putnam County
		Total	Lima	Balance			Tract 0301
All occupied housing units	**412**	**161**	**81**	**80**	**185**	**66**	**109**
TENURE AND PLUMBING							
Owner occupied	253	111	49	62	122	20	81
With all plumbing facilities	221	96	49	47	105	...	64
Renter occupied	159	50	32	18	63	46	28
With all plumbing facilities	120	50	...	...	30	40	...
ROOMS							
1 room	6	–	–	–	6	–	–
2 rooms	20	7	7	–	7	6	7
3 and 4 rooms	94	25	6	19	49	20	32
5 and 6 rooms	208	114	60	54	76	18	42
7 rooms or more	84	15	8	7	47	22	28
UNITS IN STRUCTURE							
1 (includes mobile home or trailer)	358	149	75	74	163	46	100
2 to 4	47	12	6	6	15	20	9
5 or more	7	–	–	–	7	–	–
YEAR STRUCTURE BUILT							
1960 to March 1970	52	29	7	22	17	6	12
1950 to 1959	110	79	45	34	31	–	23
1949 or earlier	250	53	29	24	137	60	74
PERSONS							
1 person	14	–	–	–	–	14	–
2 and 3 persons	109	49	24	25	42	18	9
4 and 5 persons	120	59	39	20	48	13	37
6 persons or more	169	53	18	35	95	21	63
Median	4.7	4.3	4.1	4.7	5.6	3.6	6.6
Units with roomers, boarders, or lodgers	–	–	–	–	–	–	–
PERSONS PER ROOM							
1.00 or less	289	133	81	52	90	66	44
1.01 to 1.50	58	22	–	22	36	–	24
1.51 or more	65	6	–	6	59	–	41
Units with all plumbing facilities – 1.01 or more	70	13	–	13	57	–	47
YEAR MOVED INTO UNIT							
1968 to March 1970	183	79	47	32	64	40	28
1960 to 1967	151	54	27	27	84	13	58
1959 or earlier	78	28	7	21	37	13	23
SELECTED EQUIPMENT							
With air conditioning	55	38	25	13	17	–	6
With more than 1 bathroom	52	26	12	14	12	14	5
With central or built-in heating system	267	137	57	80	93	37	55
With public water supply	294	130	81	49	110	54	69
With public sewer	215	121	81	40	40	54	–
With automobile(s) available	393	157	77	80	176	60	100
1	232	92	52	40	92	48	42
2 or more	161	65	25	40	84	12	58
VALUE							
Specified owner occupied units[1]	**209**	**103**	**49**	**54**	**92**	...	**64**
Less than $5,000	6	–	–	–	6	...	6
$5,000 to $9,999	73	17	11	6	56	...	35
$10,000 to $14,999	60	28	13	15	18	...	11
$15,000 to $19,999	44	38	19	19	6	...	6
$20,000 to $34,999	19	13	6	7	6	...	6
$35,000 or more	7	7	–	7	–	...	–
Median	$11 400	$15 700	$15 100	$16 200	$8 700	...	$8 700
GROSS RENT							
Specified renter occupied units[2]	**148**	**45**	...	...	**57**	**46**	...
Less than $40	13	–	...	...	7	6	...
$40 to $59	19	–	...	...	19	–	...
$60 to $79	33	13	...	...	6	14	...
$80 to $99	38	13	...	...	5	20	...
$100 to $149	13	–	...	...	7	6	...
$150 to $199	12	12	...	...	–	–	...
$200 or more	7	7	...	...	–	–	...
No cash rent	13	–	...	...	13	–	...
Median	$81	$87	...	...	$57	$85	...
CONTRACT RENT							
Specified renter occupied units[3]	**148**	**45**	...	...	**57**	**46**	...
Median	$50	$87	...	...	$38	$58	...
GROSS RENT AS PERCENTAGE OF INCOME BY INCOME							
Less than $10,000	112	33	...	...	39	40	...
25 percent or more	38	13	...	...	7	18	...
35 percent or more	24	6	...	...	–	18	...
Not computed	12	–	...	...	12	–	...
Median	14.6	13.8	...	...	...	14.3	...

[1]Limited to one-family homes on less than 10 acres and no business on property. [2]Excludes one-family homes on 10 acres or more. [3]Excludes one-family homes on 10 acres or more and all "no cash rent" units.

Appendix A.—AREA CLASSIFICATIONS

CENSUS TRACTS App-1
Definition of census tract App-1
Historical background App-1
Description of tracted area App-1
Comparability from census to census App-1
STANDARD METROPOLITAN STATISTICAL AREAS App-2

CENSUS TRACTS

Definition of census tract.—Census tracts are small areas into which large cities and adjacent areas have been divided for statistical purposes. Tract boundaries were established cooperatively by a local committee and the Bureau of the Census. Tracts were generally designed to be relatively uniform with respect to population characteristics, economic status, and living conditions. The average tract has about 4,000 residents. Tract boundaries are established with the intention of being maintained over a long time so that comparisons may be made from census to census.

In the decennial censuses, the Bureau of the Census tabulates population and housing information for each census tract. The practice of local agencies to tabulate locally collected data by tracts has increased the value of census tract data in many areas.

Tracts are generally numbered in a consecutive series, with separate series for the central city and for each county. Insofar as possible, the numbers are consecutive within each city, community, township, and the like. In these tables, tracts which contain no population and no housing units are not listed. Tracts populated only by crews of vessels are identified by the tract number suffix "99."

Historical background.—The concept of census tracts was originated by the late Dr. Walter Laidlaw in New York City in 1906. He was convinced of the need for data for homogeneous subdivisions of cities as a basis for studying neighborhoods smaller than boroughs or wards. At his request, the Bureau of the Census tabulated census tract data from the 1910 census for New York and seven other cities with a population of over 500,000. Tract data were again tabulated for the same 8 cities in 1920, and in 1930 this number was increased to 18. In 1940, tract data were tabulated for 60 cities, some with adjacent tracted areas; and, beginning in 1940, housing data were added to the population data in the tract reports. In 1950, final reports were published for 64 tracted areas, many of which included statistics for two or more large cities. By 1960, the program had expanded to include reports for 180 tracted areas (of which 3 were in Puerto Rico).

Tract statistics from the 1970 census are published for 241 areas, 238 in the United States and 3 in the Commonwealth of Puerto Rico. All of these tracted areas are standard metropolitan statistical areas (SMSA's). The goal of extending the census tract program to all SMSA's was achieved in the 1970 census except for six areas that were designated as SMSA's on the basis of the 1970 census count and had not been tracted.

Much of the credit for the growing interest in tract data belongs to the late Howard Whipple Green of Cleveland. He aroused the interest of research workers in numerous cities in the potential usefulness of tract statistics for the analysis of sociological, marketing, and administrative problems. In his capacity as Chairman of the Committee on Census Enumeration Areas of the American Statistical Association for 25 years, he accepted the responsibility for appointing a Census Tract Key Person in each area where tracts were established, for providing guidance on delineating and maintaining census tracts, and for maintaining a census tract library. These duties were assumed by the Bureau of the Census in 1955. However, the Census Bureau no longer appoints Census Tract Key Persons. They are selected by the local census tract committees.

For a further discussion of census tract data and their uses, see U.S. Bureau of the Census, **Census Tract Manual,** Fifth Edition, 1966, Government Printing Office, Washington, D.C. 20402.

Description of tracted area.—The map included in this report identifies the boundaries of the area for which the tract statistics are presented. The map also identifies the location and number of each tract and, when appropriate, the limits of cities, townships, counties, or other subdivisions of the tracted area. Boundaries of the tracted area generally constitute a standard metropolitan statistical area (SMSA). A few, however, include the SMSA plus an adjoining area outside it. These are designated as including the adjacent area, and the map covers the tracts in the adjacent area as well as those in the SMSA itself.

Comparability from census to census.—One of the principles followed in relation to census tracts is to preserve comparability from census to census. Keeping tract boundaries unchanged makes possible the study of changes

in social and economic characteristics of neighborhoods. There are, nonetheless, several situations where boundaries of individual tracts are changed. For example, it is sometimes necessary to change the boundaries of tracts to add small areas annexed to a city. Similarly, changes in tract boundaries occur when territory is detached from a city or separately incorporated. Changes may also occur in physical features that are used as tract boundaries, such as street or highway relocations. The census tract limits are changed to conform with the revised feature or to follow another nearby visible feature. Census tracts with very large increases in population are subdivided into two or more smaller tracts. On the other hand, a re-examination of the existing tract boundaries may result in modifications of boundaries to provide larger or more homogeneous units. Tables A and B, showing the comparability of tracts between 1960 and 1970, appear at the end of the Introduction.

STANDARD METROPOLITAN STATISTICAL AREAS

The Bureau of the Census recognizes 243 standard metropolitan statistical areas (SMSA's) in the United States and 4 in Puerto Rico, making a total of 247 in the 1970 census. These include the 231 SMSA's as defined and named in the Bureau of the Budget publication, **Standard Metropolitan Statistical Areas: 1967**, U.S. Government Printing Office, Washington, D.C. 20402. Since 1967, 16 SMSA's have been added, of which two were defined in January 1968 and an additional 14 were defined in February 1971 on the basis of the results of the 1970 census. Changes in SMSA boundaries or titles made after February 1971 are not recognized in this series of reports. SMSA's are defined by the Office of Management and Budget (formerly Bureau of the Budget).

Except in the New England States, a standard metropolitan statistical area is a county or group of contiguous counties which contains at least one city of 50,000 inhabitants or more, or "twin cities" with a combined population of at least 50,000. In addition to the county or counties containing such a city or cities, contiguous counties are included in an SMSA if, according to certain criteria, they are socially and economically integrated with the central city. In the New England States, SMSA's consist of towns and cities instead of counties. In recent years, four cities (High Point, N.C., Macon, Ga., Oklahoma City, Okla., and Sioux Falls, S. Dak.) have annexed territory which lies outside the boundaries of the SMSA. The figures shown in the tables for these cities exclude the portions which lie outside the SMSA. Each SMSA must include at least one central city, and the complete title of an SMSA identifies the central city or cities. For a detailed description of the criteria used in defining SMSA's, see the Bureau of the Budget publication cited above.

Appendix B.—DEFINITIONS AND EXPLANATIONS OF SUBJECT CHARACTERISTICS

GENERAL . . . App-3

POPULATION CHARACTERISTICS

Age . . . App-3
Race . . . App-3
Nativity, parentage, and country of origin . . . App-3
Spanish heritage . . . App-4
Spanish language . . . App-4
Spanish surname . . . App-4
Puerto Rican birth or parentage . . . App-4
Spanish mother tongue . . . App-4
Household . . . App-4
Relationship to head of household . . . App-4
Group quarters . . . App-5
Inmate of institution . . . App-5
Family . . . App-5
Own children and related children . . . App-5
Unrelated individuals . . . App-5
Marital status . . . App-5
Children ever born . . . App-6
School enrollment . . . App-6
Years of school completed . . . App-6
Residence in 1965 . . . App-6
Reference week . . . App-6
Employment status . . . App-6
Place of work . . . App-7
Means of transportation to work . . . App-7
Occupation, industry, and class of worker . . . App-7
Income in 1969 . . . App-7
Poverty status in 1969 . . . App-8

HOUSING CHARACTERISTICS

Housing units and group quarters . . . App-9
Year-round housing units . . . App-9
Occupied housing units . . . App-9
Vacant housing units . . . App-9
Tenure . . . App-10
Persons . . . App-10
Year moved into unit . . . App-10
Complete kitchen facilities . . . App-10
Access . . . App-10
Rooms . . . App-10
Persons per room . . . App-10
Year structure built . . . App-10
Units in structure . . . App-10
Basement . . . App-11
Plumbing facilities . . . App-11
Selected equipment . . . App-11
Heating equipment . . . App-11
Automobiles available . . . App-11
Value . . . App-11
Mean value . . . App-11
Contract rent . . . App-12
Gross rent . . . App-12
Mean gross rent . . . App-12
Gross rent as percentage of income . . . App-12

GENERAL

Facsimiles of the census questions and more complete definitions of the subject characteristics may be found in the 1970 Population Census PC(1)-C reports for population items and in the 1970 Housing Census HC(1)-B reports for housing items.

Certain characteristics defined here appear in both the population and the housing tables. Definitions for such characteristics are presented only once, in the section "Population Characteristics" or in the section "Housing Characteristics," depending on the nature of the subject (except for "group quarters," which appears in both sections).

POPULATION CHARACTERISTICS

Age.—The age classification is based on the age of the person in completed years as of April 1, 1970, and was determined from the reply to questions on age and on month and year of birth.

Race.—Data are shown for two racial categories, white and Negro. The category "white" includes persons who indicated their race as white, as well as persons who did not classify themselves in one of the specific race categories on the questionnaire but entered Mexican, Puerto Rican, or a response suggesting Indo-European stock. The category "Negro" includes persons who indicated their race as Negro or Black, as well as persons who did not classify themselves in one of the specific race categories on the questionnaire but who had such entries as Jamaican, Trinidadian, West Indian, Haitian, and Ethiopian. All other racial categories, such as American Indian, Japanese, and Chinese, are included in the total but not shown separately. The classification by race shown for occupied housing units refers to the race of the head of the household occupying the unit.

Differences in the statistics on race in tables P-1, H-1, and H-3, containing 100-percent data, and tables P-5, P-6, and H-4, containing sample data, are due partly to the manual editing of the sample questionnaires. Many persons who reported their race as "Other" on the questionnaire also supplied a write-in entry that indicated the proper race classification should have been one of the specific race categories, e.g., white, Negro, etc. While the field edit procedures included a review of such entries on all questionnaires before the 100-percent data were tabulated, manual editing of the sample questionnaires after the 100-percent data were tabulated resulted in some further changes in classification by race.

Nativity, parentage, and country of origin.—The category "native" comprises persons born in the United

States, the Commonwealth of Puerto Rico or an outlying area of the United States, or at sea. Also included in this category is the small number of persons who, although they were born in a foreign country, have at least one native American parent. The category "foreign-born" includes all persons not classified as native. The category "native of native parentage" comprises native persons both of whose parents are also natives of the United States. "Native of foreign or mixed parentage" comprises native persons one or both of whose parents are foreign born.

The category "foreign stock" includes the foreign-born population and the native population of foreign or mixed parentage. In this report, persons of foreign stock are classified according to their country of origin. Natives of foreign parentage whose parents were born in different countries are classified according to the country of birth of the father. Natives of mixed parentage are classified according to the country of birth of the foreign-born parent.

Spanish heritage.—In the census tract reports, separate tables are presented for the population of Spanish heritage, which is variously identified in the reports for different areas: in 42 States and the District of Columbia it is identified as "Persons of Spanish language"; in five Southwestern States, as "Persons of Spanish language or Spanish surname"; and in the Middle Atlantic States, as "Persons of Puerto Rican birth or parentage." Similarly, separate housing statistics are presented for housing units in these categories, identified on the basis of the classification of the household head occupying the unit. The specific definitions involved in identifying these population groups are given below.

Spanish language.—Persons of Spanish language comprise persons of Spanish mother tongue (see definition below) and all other persons in families in which the head or wife reported Spanish as his or her mother tongue. A housing unit is classified as occupied by persons of Spanish language if the head or his wife reported Spanish as his or her mother tongue.

Spanish surname.—In five Southwestern States (Arizona, California, Colorado, New Mexico, and Texas) persons with Spanish surnames are identified. Separate statistics are presented, in these States, for persons of Spanish language combined with all additional persons of Spanish surname. These additional persons are shown in the category "Other persons of Spanish surname."

Puerto Rican birth or parentage.—The population of Puerto Rican birth or parentage includes persons born in Puerto Rico and persons born in the United States or an outlying area with one or both parents born in Puerto Rico. Statistics for this group are shown for areas in New York, New Jersey, and Pennsylvania.

Spanish mother tongue.—Mother tongue is defined as the language spoken in the person's home when he was a child.

In two tracted areas that cross State lines, Wilmington, Del.—N.J.—Md., and Texarkana, Tex.—Ark., the population of Spanish heritage in each State portion is identified, for tabulation purposes, in the manner specified above for that State, and the segments for the different States are combined to form a total for the area. The term used to describe this population in tables P-7, P-8, and H-5, however, is the term applicable in the State containing the major portion of the SMSA. Thus, for the Wilmington SMSA, the term applicable in Delaware, "Persons of Spanish language," is used; and in the Texarkana SMSA the term applicable in Texas, "Persons of Spanish language or Spanish surname," is used.

Household.—A household includes all the persons who occupy a group of rooms or a single room which constitutes a housing unit (see definition of housing unit, below). The average population per household is obtained by dividing the population in households by the number of household heads.

The population per household for Negroes and persons of Spanish heritage, shown in tables P-5 and P-7, may not in all cases be a true representation of the household size for these groups. For example, some persons of a given group may be roomers or domestic employees living with household heads of a different ethnic classification.

Relationship to head of household.—Four categories of relationship to head of household are recognized in this report:

1. *Head of household.*—One person in each household is designated as the "head," that is, the person who is regarded as the head by the members of the household. However, if a married woman living with her husband was reported as the head, her husband was con-

sidered the head for the purpose of simplifying the tabulations. Two types of household heads are distinguished — the head of a family and a primary individual. A family head is a household head living with one or more persons related to him by blood, marriage, or adoption. A primary individual is a household head living alone or with nonrelatives only.

2. *Wife of head.*—A woman married to and living with a household head, including women in common-law marriages as well as women in formal marriages. In table P-1, which is based on 100-percent tabulations, the number of wives is the same as the number of "husband-wife households" and the number of "husband-wife families." In tables P-5 and P-7, which are based on a sample and are limited to a specific ethnic group, the numbers may differ, because of minor differences in the weighting of the data and because a husband and wife do not always have the same ethnic classification.

3. *Other relative of head.*—All persons related to the head of the household by blood, marriage, or adoption except "wife of head."

4. *Not related to head.*—All persons in the household not related to the head by blood, marriage, or adoption. Roomers, boarders, lodgers, partners, resident employees, wards, and foster children are included in this category.

Group quarters.—Persons in living arrangements other than households are classified by the Bureau of the Census as living in group quarters. Group quarters are located most frequently in institutions, rooming houses, military barracks, college dormitories, fraternity and sorority houses, hospitals, monasteries, convents, and ships. A house or apartment is considered group quarters if it is shared by the person in charge and five or more persons unrelated to him, or, if there is no person in charge, by six or more unrelated persons.

Inmate of institution.—Inmates of institutions are persons under care or custody at the time of enumeration in homes, schools, hospitals or wards for juveniles, the physically handicapped, or the mentally handicapped; homes or hospitals for mental, tuberculosis, or other chronic disease patients; homes for unwed mothers; nursing, convalescent, and rest homes; homes for the aged and dependent; and correctional institutions.

Family.—According to 1970 census definitions, a family consists of a household head and one or more other persons living in the same household who are related to the head by blood, marriage, or adoption; all persons in a household who are related to the head are regarded as members of his (her) family. A "husband-wife family" is a family in which the head and his wife are enumerated as members of the same household. Not all households contain families, because a household may be composed of a group of unrelated persons or one person living alone. The mean size of family is derived by dividing the number of persons in families by the total number of families.

Own children and related children.—This report shows statistics on families by presence of "own" children and "related" children of specified ages. A child under 18 years old is defined as an "own child" if he or she is a single (never married) son, daughter, stepchild, or adopted child. The number of children "living with both parents" includes stepchildren and adopted children as well as sons and daughters born to the couple. "Related children" in a family include all persons under 18 related to the head except "wife of head." The "mean number of related children" is derived by dividing the total number of related children of the specified age in families by the number of families having children of that age. In table P-1 the number of own children under 18 years of age is divided by "persons under 18 years" to obtain the "percent of total under 18 years."

Unrelated individuals.—An unrelated individual, as defined in this report, may be any of the following: a household head living alone or with nonrelatives only, a household member not related to the head, or a person living in group quarters who is not an inmate of an institution.

Marital status.—The marital status classification refers to the status at the time of enumeration. Persons classified as "married" consist of those who have been married only once and those who remarried after having been widowed or divorced. Persons reported as separated (living apart because of marital discord, with or without a legal separation) are classified as a subcategory of married persons. Persons in common-law marriages are classified as married, and persons whose only marriage had been annulled are classified as never married. All persons reported as never married are shown as "single" in this report.

Children ever born.—In this report, statistics on the number of children ever born are presented for women 35 to 44 years old who have ever been married. Respondents were instructed to include children born to the woman before her present marriage, children no longer living, and children away from home, as well as children born to the woman who were still living in the home.

School enrollment.—School enrollment is shown for persons 3 to 34 years old. Persons were included as enrolled in school if they reported attending a "regular" school or college at any time between February 1, 1970, and the time of enumeration. Regular schooling is that which may advance a person toward an elementary school certificate or high school diploma, or a college, university, or professional degree. Schooling that was not obtained in a regular school and schooling from a tutor or through correspondence courses were counted only if the credits obtained were regarded as transferable to a school in the regular school system. Persons were included as enrolled in nursery school only if the school included instruction as an important and integral phase of its program. Schooling which is generally regarded as not "regular" includes that given in nursery schools which simply provide custodial day care, in specialized vocational, trade, or business schools, in on-the-job training, and through correspondence courses.

Elementary school, as defined here, includes grades 1 to 8, and high school includes grades 9 to 12. If a person was attending a junior high school, the equivalent in terms of 8 years of elementary school and 4 years of high school was recorded. In general, a "public" school is defined as any school which is controlled and supported primarily by a local, State, or Federal government agency.

Years of school completed.—The data on years of school completed were derived from the answers to the two questions: (a) "What is the highest grade (or year) of regular school he has ever attended?" and (b) "Did he finish the highest grade (or year) he attended?" Persons whose highest grade of attendance was in a foreign school system, or in an ungraded school whose highest level of schooling was measured by "readers," or whose training was received through a tutor were instructed to report the approximate equivalent grade in the regular United States school system. A person was reported as not having completed a given grade if he dropped out or failed to pass the last grade attended.

Residence in 1965.—Residence on April 1, 1965, is the usual place of residence five years before enumeration. The category "same house" includes all persons five years old and over who did not move during the five years as well as those who had moved but by 1970 had returned to their 1965 residence. The category "different house" includes persons who, on April 1, 1965, lived in the United States in a different house from the one they occupied on April 1, 1970, and for whom sufficient information concerning the 1965 residence was collected. These persons were subdivided into three groups according to their 1965 residence in or outside a standard metropolitan statistical area: "in central city of this SMSA," "in other part of this SMSA," and "outside this SMSA." The category "abroad" includes those with residence in a foreign country or outlying area of the United States in 1965.

Reference week.—The data on employment status and place of work relate to the calendar week preceding the date on which the respondents completed their questionnaires or were interviewed by enumerators. This week is not the same for all respondents because not all persons were enumerated during the same week.

Employment status.—Employed persons comprise all civilians 16 years old and over who were either (a) "at work" — those who did any work at all as paid employees or in their own business or profession, or on their own farm, or who worked 15 hours or more as unpaid workers on a family farm or in a family business; or (b) were "with a job but not at work" — those who did not work during the reference week but had jobs or businesses from which they were temporarily absent due to illness, bad weather, industrial dispute, vacation, or other personal reasons. Excluded from the employed are persons whose only activity consisted of work around the house or volunteer work for religious, charitable, and similar organizations.

Persons are classified as unemployed if they were civilians 16 years old and over and: (a) were neither "at work" nor "with a job, but not at work" during the reference week, (b) were looking for work during the past 4 weeks, and (c) were available to accept a job. Persons who did not work at all during the reference week and were waiting to be called back to a job from which they had been laid off are also included as unemployed.

The "civilian labor force" consists of persons classified as employed or unemployed in accordance with the criteria described above. The "labor force" includes all persons in the civilian labor force plus members of the Armed Forces (persons on active duty with the United States Army, Air Force, Navy, Marine Corps, or Coast Guard). All persons 16 years old and over who are not classified as members of the labor force are defined as "not in labor force." This category consists mainly of students, housewives, retired workers, seasonal workers enumerated in an "off" season who were not looking for work, inmates of institutions, disabled persons, and persons doing only incidental unpaid family work (less than 15 hours during the reference week). Of these groups, students and inmates are shown separately in selected tables.

Place of work.—Place of work refers to the geographic location at which civilians and Armed Forces personnel not on leave carried out their occupational or job activities during the reference week. For the purposes of this report, these locations were defined with respect to the boundaries of the standard metropolitan statistical area as "inside SMSA" and "outside SMSA." Locations within the SMSA, were subdivided into the central business district of the central city, the balance of that county, or, if outside that county, the specific county of the SMSA.

The central business district (CBD) is usually the downtown retail trade area of the city. As defined by the Bureau of the Census, the CBD is an area of very high land valuation characterized by a high concentration of retail business offices, theaters, hotels, and service businesses, and with a high traffic flow. CBD's consist of one or more census tracts and have been defined only in cities with a population of 100,000 or more. In order to be counted as working in the CBD, the respondent had to give the exact address (street name and number) of his place of work. Since some respondents did not do this, the number of persons working in the CBD is usually understated by an unknown amount.

The exact address (number and street name) for the place of work was asked. Persons working at more than one job were asked to report the location of the job at which they worked the greatest number of hours during the reference week. Salesmen, deliverymen, and others who work in several places each week were requested to give the address at which they began work each day, if they reported to a central headquarters. For cases in which daily work was not begun at a central place each day, the person was asked to report the exact address of the place where he worked the most hours last week. If his employer operated in more than one location (such as a grocery store chain or public school system), the exact address of the location or branch where the respondent worked was requested. When the number or street name could not be given, the name of the building or the name of the company for which he worked was to be entered.

Means of transportation to work.—Means of transportation to work refers to the chief means of travel or type of conveyance used in traveling to and from work on the last day the respondent worked at the address given as his or her place of work. The "chief means" referred to the means of transportation covering the greatest distance if more than one means was used in daily travel. "Worked at home" was marked by a person who worked on a farm where he lived or in an office or shop in his home.

Occupation, industry, and class of worker.—The data on these three subjects in this report are for employed persons 16 years old and over and refer to the job held during the reference week. For persons employed at two or more jobs, the data refer to the job at which the person worked the greatest number of hours. The occupation and industry statistics presented here are based on the detailed systems developed for the 1970 census: see 1970 Census of Population, **Classified Index of Industries and Occupations**, U. S. Government Printing Office, Washington, D. C., 1971.

Income in 1969.—Information on money income received in the calendar year 1969 was requested from persons 14 years old and over. "Total income" is the algebraic sum of the amounts reported separately for wage and salary income, nonfarm net self-employment income, farm net self-employment income, Social Security or railroad retirement income, public assistance or welfare income, and all other income. The figures represent the amount of income regularly received before deductions for personal income taxes, Social Security, bond purchases, union dues, medicare deductions, etc.

"Wage or salary income" is defined as the total money earnings received for work performed as an employee at any time during the calendar year 1969. It includes wages, salary, pay from Armed Forces, commissions, tips, piece rate payments,

and cash bonuses earned. "Nonfarm net self-employment income" is defined as net money income (gross receipts minus business expenses) received from a business, professional enterprise, or partnership in which the person was engaged on his own account. "Farm net self-employment income" is defined as the net money income (gross receipts minus operating expenses) received from the operation of a farm by a person on his own account, as an owner, renter, or sharecropper.

"Social Security or railroad retirement income" includes cash receipts of Social Security pensions, survivors' benefits, permanent disability insurance payments, and special benefit payments made by the Social Security Administration (under the National old-age, survivors, disability, and health insurance programs) before deductions of health insurance premiums. "Medicare" reimbursements are not included. Cash receipts from retirement, disability, and survivors' benefit payments made by the U. S. Government under the Railroad Retirement Act are also included. "Public assistance income" includes cash receipts of payments made under the following public assistance programs: aid to families with dependent children, old-age assistance, general assistance, aid to the blind, and aid to the permanently and totally disabled. Separate payments received for hospital or other medical care are excluded from this item. "Income from all other sources" includes money income received from sources such as interest; dividends; net income (or loss) from property rentals; net receipts from roomers or boarders; veteran's payments; public or private pensions, periodic receipts from insurance policies or annuities; unemployment insurance benefits; workmen's compensation cash benefits; net royalties; periodic payments from estates and trust funds; alimony or child support from persons who are not members of the household; net gambling gains; nonservice scholarships and fellowships; and money received for transportation and/or subsistence by persons participating in special governmental training programs, e.g., under the Manpower Development and Training Act.

Receipts from the following sources were not included as income: money received from the sale of property (unless the recipient was engaged in the business of selling such property); the value of income "in kind" such as food produced and consumed in the home or free living quarters; withdrawal of bank deposits; money borrowed; tax refunds; exchange of money between relatives living in the same household; gifts and lump-sum inheritances, insurance payments, and other types of lump-sum receipts.

Although the income statistics cover the calendar year 1969, the characteristics of persons and the composition of families refer to the time of enumeration (April 1, 1970). For most families, however, the income reported was received by persons who were members of the family throughout 1969.

The median income is the amount which divides the distribution into two equal groups, one having incomes above the median and the other having incomes below the median. For families and unrelated individuals the median income is based on the distribution of the total number of families and unrelated individuals, including those with no income.

The mean income is the amount obtained by dividing the total income of a particular statistical universe by the number of units in that universe. Thus, mean family income is obtained by dividing total family income by the total number of families. For the six types of income the means are based on families having those types of income.

Care should be exercised in using and interpreting mean income values in the statistics for small areas or small subgroups of the population. Since the mean is strongly influenced by extreme values in the distribution, it is especially susceptible to the effects of sampling variability, misreporting, and processing errors. The median, which is not affected by extreme values, is, therefore, a better measure than the mean when the population base is small. The mean, nevertheless, is shown in this report for most small areas and small subgroups because, when weighted according to the number of cases, the means can be added to obtain summary measures for areas and groups other than those shown in this report.

Poverty status in 1969.—Families and unrelated individuals are classified as being above or below the poverty level, using the poverty index adopted by a Federal Interagency Committee in 1969. This index provides a range of income cutoffs or "poverty thresholds" adjusted to take into account such factors as family size, sex and age of the family head, the number of children, and farm-nonfarm residence. The poverty cutoffs for farm families have been set at 85 percent of the nonfarm levels. These income cutoffs are updated every year to reflect the changes in the Consumer Price Index. The poverty threshold for a nonfarm family of four was $3,743 in 1969. For a detailed explanation of the poverty

definition, see **Current Population Reports**, Series P-23, No. 28, "Revisions in Poverty Statistics, 1959 to 1968."

Households below the poverty level are defined as households in which the total 1969 income of the family or primary individual was below the poverty level. The incomes of persons in the household other than members of the family or the primary individual are not included when determining poverty status of a household.

The households for which poverty status is shown cannot be compared with the total number of households shown elsewhere. The former exclude those in certain types of housing units: owner-occupied units are restricted to one-family units on places of less than 10 acres and without a business on the property; and renter-occupied units exclude one-family units on places of 10 acres or more.

The "ratio of family income to poverty level" is obtained by dividing the income of a family by its corresponding poverty threshold. The "income deficit" is the difference between the total income of families and unrelated individuals below the poverty level and their respective poverty thresholds. In computing the income deficit, families reporting a net income loss are assigned zero dollars, and for such cases the income deficit is equal to the poverty threshold. The aggregate income deficit provides an estimate of the amount of money which would be required to raise the incomes of all poor families and unrelated individuals to their respective thresholds at the poverty level. The mean income deficit is the amount obtained by dividing the aggregate income deficit of a group below the poverty level by the number of families or unrelated individuals (as appropriate) in that group.

HOUSING CHARACTERISTICS

Housing units and group quarters.—Living quarters are classified in the census as either housing units or group quarters. Usually, living quarters are in structures intended for residential use (e.g., a one-family home, apartment house, hotel or motel, boarding house, mobile home or trailer, etc.). Living quarters may also be in structures intended for nonresidential use (e.g., the rooms in a warehouse where a watchman lives), as well as in tents, caves, old railroad cars, etc.

A housing unit is a house, an apartment, a group of rooms, or a single room occupied or intended for occupancy as separate living quarters. Separate living quarters are those in which the occupants do not live and eat with any other persons in the structure and which quarters have either (1) direct access from the outside of the building or through a common hall or (2) complete kitchen facilities for the exclusive use of the occupants. The occupants may be a single family, one person living alone, two or more families living together, or any other group of related or nonrelated persons who share living arrangements (except as described in the next paragraph on group quarters). For vacant units, the criteria for separateness, direct access, and complete kitchen facilities for exclusive use are applied to the intended occupants whenever possible (or to the previous occupants if this information cannot be obtained). Both occupied and vacant housing units are included in the housing inventory, except that mobile homes, trailers, tents, etc., are included only if they are occupied.

Group quarters are living arrangements for institutional inmates or for other groups containing five or more persons not related to the person in charge. Group quarters are located most frequently in institutions, boarding houses, military barracks, college dormitories, fraternity and sorority houses, hospitals, monasteries, convents, and ships. A house or apartment is considered group quarters if it is shared by the person in charge and five or more persons unrelated to him, or if there is no person in charge, by six or more unrelated persons. Information on the housing characteristics of group quarters was not collected in the census.

Year-round housing units.—Data on housing characteristics are limited to year-round housing units; i.e., all occupied units plus vacant units which are intended for year-round use. Vacant units intended for seasonal occupancy and vacant units held for migratory labor are excluded because it is difficult to obtain reliable information for them. Counts of the total housing inventory, however, are given for each area presented in this report.

Occupied housing units.—A housing unit is classified as occupied if a person or group of persons is living in it at the time of enumeration or if the occupants are only temporarily absent, for example, on vacation. However, if the persons staying in the unit have their usual place of residence elsewhere the unit is classified as vacant.

Vacant housing units.—A housing unit is vacant if no one is living in it at the time of enumeration, unless its occupants are only temporarily absent. In addition, a vacant unit may be one which is occupied entirely by persons who have a usual residence elsewhere.

New units not yet occupied are enumerated as vacant housing units if construction has reached a point where all exterior windows and doors are installed and final usable floors are in place. Vacant units are excluded if unfit for human habitation because the roof, walls, windows, or doors no longer protect the interior from the elements, or if there is positive evidence (such as a sign on the house or in the block) that the unit is to be demolished or is condemned.

Vacant housing units are classified in this report as either "seasonal and migratory" (i.e., intended for seasonal occupancy or held for migratory labor) or "year-round." "Seasonal" units are intended for occupancy during only certain seasons of the year. "Migratory" units are vacant units held for occupancy by migratory labor employed in farm work during the crop season. "Year-round" vacant housing units are available or intended for occupancy at any time of the year. A unit in a resort area which is usually occupied on a year-round basis is considered year-round. A unit used only occasionally throughout the year is also considered year-round.

Year-round vacant units are subdivided as follows: "for sale only"; "for rent" which also includes vacant units offered either for rent or for sale; and "other" which includes units sold or rented but not yet occupied by the new owner or renter, units held for the occasional use of the owner, and units being held off the market for other reasons.

Tenure.—A housing unit is "owner occupied" if the owner or co-owner lives in the unit, even if it is mortgaged or not fully paid for. A cooperative or condominium unit is "owner occupied" only if the owner or co-owner lives in it. All other occupied units are classified as "renter occupied," including units rented for cash rent and those occupied without payment of cash rent.

Persons.—Persons occupying the housing unit include not only occupants related to the head of the household but also any lodgers, roomers, boarders, partners, wards, foster children and resident employees who share the living quarters of the household head. The data on "persons" show the number of housing units occupied by the specified number of persons.

Units with one or more roomers, boarders, or lodgers are shown as a separate category. Not included as "roomers, boarders, or lodgers" are foster children or wards, servants who live in, companions, and partners.

Year moved into unit.—Data on year moved into unit are based on the information reported for the head of the household. The question refers to the year of latest move. Thus, if the head moved back into a unit he had previously occupied or if he moved from one apartment to another in the same building, the year he moved into his present unit was to be reported.

Complete kitchen facilities.—A unit has complete kitchen facilities when it has all three of the following for the exclusive use of the occupants of the unit: (1) An installed sink with piped water; (2) a range or cookstove; and (3) a mechanical refrigerator. All kitchen facilities must be located in the structure, although they need not be in the same room. Quarters with only portable cooking equipment are not considered as having a range or cookstove. "Lacking complete kitchen facilities" means that the unit does not have all three specified kitchen facilities, or that they are also for the use of the occupants of other housing units.

Access.—"Access only through other living quarters" means that the occupants of a housing unit must go through someone else's living quarters to enter their own; that is, they do not have a direct entrance from the outside or through a common or public hall.

Rooms.—Rooms to be counted include whole rooms used for living purposes, such as living rooms, dining rooms, kitchens, bedrooms, finished recreation rooms, family rooms, etc. Not counted as rooms are bathrooms, porches, balconies, foyers, halls, half-rooms, kitchenettes, strip or pullman kitchens, utility rooms, unfinished attics, basements, or other space used for storage.

Persons per room.—This is computed by dividing the number of persons in the unit by the number of rooms in the unit. The figures shown, therefore, refer to the number of housing units having the specified ratio of persons per room.

Year structure built.—Year structure built refers to when the building was first constructed, not when it was remodeled, added to, or converted.

Units in structure.—In the determination of the number of units in a structure, all housing units, both occupied and vacant, were counted. The statistics are presented in terms of the number of housing units in structures of specified size, not in

terms of the number of residential structures.

A structure is a separate building that either has open space on all sides or is separated from other structures by dividing walls that extend from ground to roof.

Basement.—Statistics on basements are presented in terms of the number of housing units located in structures built with a basement, and are separately tabulated for one-family houses with basements. A structure has a basement if there is enclosed space in which persons can walk upright under all or part of the building.

Plumbing facilities.—The category "with all plumbing facilities" consists of units which have hot and cold piped water, as well as a flush toilet and a bathtub or shower inside the structure for the exclusive use of the occupants of the unit. "Lacking some or all plumbing" means that the unit does not have all three specified plumbing facilities (hot and cold piped water, as well as flush toilet and bathtub or shower inside the structure), or that the toilet or bathing facilities are also for the use of the occupants of other housing units.

Selected equipment.—Statistics are presented for the number of housing units with the following selected equipment.

With more than one bathroom.—A complete bathroom is a room with flush toilet, bathtub or shower, and wash basin with piped water. A partial or half bathroom has at least a flush toilet or bathtub (or shower), but does not have all the facilities for a complete bathroom. A housing unit "with more than one bathroom" has, in addition to one complete bathroom, one or more partial or complete bathrooms.

With public water supply.—A public system refers to a common source supplying running water to six or more housing units. The water may be supplied by a city, county, water district, or private water company, or it may be obtained from a well which supplied six or more housing units.

With public sewer.—A "public sewer" is connected to a city, county, sanitary district, neighborhood, or subdivision sewer system. It may be operated by a government body or by a private organization. Small sewage treatment plants which in some localities are called neighborhood septic tanks are also classified as public sewers.

With air conditioning.—Air conditioning is the cooling of air by a refrigeration unit. A central system is a central installation which air-conditions the entire housing unit. A room unit is an individual air conditioner which is installed in a window or an outside wall and is generally intended to cool one room, although it may sometimes be used to cool more than one room.

Heating equipment.—The list of heating equipment refers to the type of heating equipment and not to the fuel used. "Steam or hot water" refers to a central heating system in which heat from steam or hot water is delivered through radiators or other outlets. "Warm air furnace" refers to a central system which provides warm air through ducts leading to various rooms; central heat pumps are included in this category. "Built-in electric units" are permanently installed in the floors, walls or ceilings. A "floor, wall, or pipeless furnace" delivers warm air to the room right above the furnace or to the room(s) on one or both sides of the wall in which the furnace is installed. "Other means" includes room heaters with or without flue, fireplaces, stoves, and portable heaters of all types.

A housing unit "With central or built-in heating system" contains a steam or hot water system, a warm-air furnace, built-in electric units, or a floor, wall, or pipeless furnace.

Automobiles available.—Statistics on automobiles available represent the number of passenger automobiles, including station wagons, which are owned or regularly used by any member of the household and which are ordinarily kept at home. Taxicabs, pickups, or larger trucks were not to be counted.

Value.—Value is the respondent's estimate of how much the property (house and lot) would sell for if it were for sale. The term "specified owner-occupied units" means that the value data are limited to owner-occupied one-family houses on less than ten acres, without a commercial establishment or medical office on the property. Owner-occupied cooperatives, condominiums, mobile homes, and trailers are excluded from the value tabulations.

Mean value.—Mean value is the sum of the individual values reported, divided by the number of owner-occupied units for which value is shown. For purposes of computation, the mid-

points of the intervals were used, except that a mean value of $3,500 was assigned to housing units in the interval "less than $5,000" and a mean of $60,000 was assigned to units in the interval "$50,000 or more."

Contract rent.—Contract rent is the monthly rent agreed to, or contracted for, even if the furnishings, utilities, or services are included. The term "specified renter-occupied units" means that the contract rent data exclude one-family houses on ten acres or more. Renter units occupied without payment of cash rent are shown separately as "no cash rent" in the rent tabulations.

Gross rent.—Monthly gross rent is the summation of contract rent plus the estimated average monthly cost of utilities (water, electricity, gas) and fuels (oil, coal, kerosene, wood, etc.), if these items are paid for by the renter, in addition to rent. Thus, gross rent is intended to eliminate individual differences which result from varying practices with respect to the inclusion of heat and utilities as part of the rental payment.

Mean gross rent.—Mean gross rent is the sum of the individual rental amounts divided by the number of renter-occupied units, excluding one-family houses on ten acres or more.

Gross rent as percentage of income.—The yearly gross rent (monthly gross rent multiplied by 12) is expressed as a percentage of the total income in 1969 of the family or primary individual. The percentage was computed separately for each unit and was rounded to the nearest whole number. Units for which no cash is paid and units occupied by families or primary individuals who reported no income or a net loss comprise the category "not computed."

Appendix C.—ACCURACY OF THE DATA

SOURCES OF ERROR App-13
EDITING OF UNACCEPTABLE DATA App-13
SAMPLE DESIGN App-14
RATIO ESTIMATION App-15
SAMPLING VARIABILITY . . . App-17

SOURCES OF ERROR

Human and mechanical errors occur in any mass statistical operation such as a decennial census. Errors during the data collection phase can include failure to obtain required information from respondents, obtaining incorrect or inconsistent information, and recording information in the wrong place or incorrectly. Errors can also occur during the field review of the enumerator's work, the clerical handling of the questionnaires, and the various stages of the electronic processing of the material. Careful efforts are made in every census to keep the errors in each step at an acceptably low level. Quality control and check measures are utilized throughout the census operation.

In the manual editing and coding operation, a sample of the work of each coder was verified, and a coder who showed consistently high error rates was retrained. A coder who still did not produce work of acceptable quality after retraining was removed from the coding operation. In addition, provision was made for correction of any work units for which the error rate exceeded a maximum level. Information on error rates will be given in later publications.

As was done for the 1950 and 1960 censuses, evaluative material on many aspects of the 1970 census will be published as soon as the appropriate data are accumulated and analyzed. A major concern in the evaluation work is to ascertain, insofar as possible, the degree of completeness of the count of both population and housing units.

EDITING OF UNACCEPTABLE DATA

The objective of the processing operation is to produce a set of statistics that describes the Nation's population and housing as accurately and clearly as possible. To meet this objective, certain unacceptable entries were edited.

In the field, questionnaires were reviewed for completeness by a census clerk or enumerator, and a followup was made for missing information. The major review occurred in the central processing office, where the editing and coding operation provided an opportunity to correct obvious errors in the respondents' entries for those items which required manual processing. In coding relationship to household head, for example, the clerk made use of written entries, which the computer is not able to read, in determining the correct entry where the machine readable item was blank or contained conflicting information. For a few of the items, the respondents' entries were reviewed for reasonableness or consistency on the basis of other information on the questionnaire. As a rule, however, editing was performed by hand only when it could not be done effectively by machine.

As one of the first steps in mechanical editing, the configuration of marks on the questionnaire was scanned electronically to determine whether it contained information for a person or merely spurious marks. If the questionnaire contained entries for at least two of the basic characteristics (relationship, sex, race, age, marital status), or for at least two relevant sample characteristics, the inference was made that the marks represented a person. Names were not used as a criterion of the presence of a person because the electronic scanning was unable to distinguish between a name and any other entry in the name space.

If any characteristics for a person or housing unit were missing, they were, in most cases, supplied by allocation. Allocations, or assignments of acceptable codes in place of unacceptable entries, were needed most often where an entry for a given item was lacking or where the information reported for a person or housing unit on that item was inconsistent with other information for the person or housing unit. The assignment of acceptable codes in place of blanks or unacceptable entries, it is believed, enhances the usefulness of the data.

For housing data, the assignment was based on related information reported for the housing unit or on information reported for a similar unit in the immediate neighborhood. For example, if tenure for an occupied unit was omitted but a rental amount was reported, the computer automatically edited tenure to "rented for cash rent." The technique may also be illustrated by the procedure used in the assignment for unknown age. The computer stored reported ages of persons by sex, race, household relationship, and marital status. Each stored age was retained in the computer only until a person having the same set of characteristics, and with age reported was processed through the computer in the edit operation; this stored age was assigned to the next person whose age was

unknown and who otherwise had the same set of specified characteristics.

The editing process also includes another type of correction; namely, the assignment of a full set of characteristics for a person. When there was indication that a housing unit was occupied but the questionnaire contained no information for any person, a previously processed household was selected as a substitute and the full set of characteristics for each substitute person was duplicated.

Specific tolerances were established for the number of computer allocations and substitutions that would be permitted. If the number of corrections was beyond tolerance, the questionnaires in which the errors occurred were clerically reviewed. If it was found that the errors resulted from damaged questionnaires, from improper microfilming, from faulty reading by FOSDIC of undamaged questionnaires, or from other types of machine failure, the questionnaires were reprocessed.

The extent of allocation for States, counties, and other areas will be shown in the allocation tables in chapters B and C of the 1970 Census of Population Volume I, **Characteristics of the Population**, and chapters A and B of Census of Housing Volume I, **Characteristics for States, Cities, and Counties.**

SAMPLE DESIGN

For persons living in housing units at the time of the 1970 census, the housing unit, including all its occupants, was the sampling unit; for persons in group quarters identified in advance of the census, it was the person. In nonmail areas, the enumerator canvassed his assigned area and listed all housing units in an address register sequentially in the order in which he first visited the units whether or not he completed the interview. Every fifth line of the address register was designated as a sample line, and the housing units listed on these lines were included in the sample. Each enumerator was given a random line on which he was to start listing and the order of canvassing was indicated in advance, although the instructions allowed some latitude in the order of visiting addresses. In mail areas, the list of housing units was prepared prior to Census Day either by employing commercial mailing lists corrected through the cooperation of the post office or by listing the units in a process similar to that used in nonmail areas. As in other areas, every fifth housing unit of these lists was designated to be in the sample. In group quarters, all persons were listed and every fifth person was selected for the sample.

TABLE C. **Sample Rate for Subjects Included in This Report**

[Subjects marked with an asterisk (*) were tabulated on a 100% basis for tables P-1, H-1, and H-3. All subjects shown in the tables for persons of Spanish heritage (P-7, P-8, and H-5) were tabulated on a 15% basis. The subjects covered in the remaining tables (P-2 to P-6, H-2, and H-4) were tabulated according to the sample rates shown below]

Population subjects	Sample rate (percent)
*Sex	20
*Race	20
*Age	20
*Household relationship	20
*Family composition	20
*Marital status	—
Children ever born	20
Country of origin	15
Nativity and parentage	15
School enrollment	15
Years of school completed	20
Residence in 1965	15
Employment status	20
Place of work	15
Means of transportation to work	15
Occupation	20
Industry	20
Class of worker	20
Income	20
Poverty status	20

Housing subjects	Sample rate (percent)
*All year-round housing units	20
*Occupied housing units: table H-2	15
table H-4	20
*Cooperative or condominium	—
*Vacancy status	—
*Tenure of housing unit	—
Year moved into unit	15
*Number of rooms	—
*Size of household (persons)	—
*Persons per room	—
*Plumbing facilities	—
Bathrooms	15
Source of water	15
Sewage disposal	15
*Complete kitchen facilities	—
*Access	—
Units in structure	20
Year structure built	20
Basement	20
Heating equipment	20
Air conditioning	15
Automobiles available	15
*Value	—
*Contract rent	—
Gross rent	20

This 20-percent sample was subdivided into a 15-percent and a 5-percent sample by designating every fourth 20-percent sample unit as a member of the 5-percent sample. The remaining sample units became the 15-percent sample. Two types of sample questionnaires were used, one for the 5-percent and one for the 15-percent sample units. Some questions were included on both the 5-percent and 15-percent sample forms and therefore appear for a sample of 20 percent of the units in the census. Other items appeared on either the 15-percent or the 5-percent questionnaires. The sample rates for the various items appearing in this report are shown in table C.

Although the sampling procedure did not automatically insure an exact 20-percent sample of persons or housing units in each locality, the sample design was unbiased if carried through according to instructions; generally for large areas the deviation from 20 percent was found to be quite small. Biases may have arisen when the enumerator failed to follow his listing and sampling instructions exactly. Quality control procedures were used throughout the census process, however, and where there was clear evidence that the sampling procedures were not properly followed, the work was returned to the field for resampling. No attempt at sampling was made for the relatively small numbers of persons and housing units (in most States, less than one percent) added to the enumeration from the post-census post office check, the various supplemental forms, and the special check of vacant units. The ratio estimation procedure described below adjusts the sample data to reflect these classes of population and housing units.

RATIO ESTIMATION

The statistics based on 1970 census sample data are estimates made through the use of ratio estimation procedures, applied separately for the 15- and 20-percent samples. The first step in carrying through the ratio estimates was to establish the areas within which separate ratios were to be prepared. These are referred to as "weighting areas." A single set of weighting areas, containing a minimum population size of 2,500, was defined for use with the 15- and 20-percent samples. Weighting areas were established by mechanical operation on the computer and were defined to conform, as nearly as possible, to areas for which tabulations are produced. In general, sample estimates for a tract may be expected to agree with complete counts whenever the tract was a weighting area. However, tracts were not weighting areas whenever the population was less than 2,500 persons, where the tract was a part of more than one county subdivision or place, or where the Census procedure was not the same in all parts of the tract. In these situations, part of a tract may have been combined with other partial or complete tracts to make up a weighting area and sample estimates for an individual tract in the combination may not agree with complete counts for the tract.

Separate ratio estimation processes were used for persons and for housing units. The ratio estimation process for persons operated in three stages. The first stage employed 19 household-type groups (the first of which was empty by definition). The second stage used two groups, head of household and not head of household, and the third stage used 24 age-sex-race groups.

Group	STAGE I
	Male Head With Own Children Under 18
1	1-person household
2	2-person household
3	3-person household
.	.
.	.
6	6-or-more-person household
	Male Head Without Own Children Under 18
7-12	1-person to 6-or-more-person households
	Female Head
13-18	1-person to 6-or-more-person households
19	*Group Quarters Persons*
	STAGE II
20	*Head of Household*
21	*Not Head of Household (including persons in group quarters)*
	STAGE III
	Male Negro
22	Age under 5 years
23	5-13
24	14-24
25	25-44
26	45-64
27	65 and older
	Male, Not Negro
28-33	Same age groups as for Male Negro
	Female Negro
34-39	Same age groups as for Male Negro
	Female, Not Negro
40-45	Same age groups as for Male Negro

The ratio estimation process for housing operated in two stages for occupied housing units, and in one stage for vacant units. The first stage for occupied units employed 18 household-type groups (the first of which was empty by definition); the second stage for occupied units used four groups: owner and renter occupied units, by race. The single stage for vacant units employed three groups: year-round vacant for sale, year-round vacant for rent, and other vacant.

Occupied housing units:

Group	STAGE I
	Male Head With Own Children Under 18
1	1-person household
2	2-person household
3	3-person household
.	.
.	.
6	6-or-more-person household
	Male Head Without Own Children Under 18
7-12	1-person to 6-or-more person households
	Female Head
13-18	1-person to 6-or-more-person households
	STAGE II
	Owner Occupied
19	Negro
20	Not Negro
	Renter Occupied
21	Negro
22	Not Negro

Vacant housing units:

Group	STAGE I
23	Year-round vacant for sale
24	Year-round vacant for rent
25	Other vacant

At each stage, for each of the groups, the ratio of the complete count to the weighted sample count in the group was computed and applied to the weight of each sample person or housing unit in the group. For population, this operation was performed for each of the 19 groups in the first stage, then for the two groups in the second stage and finally for the 24 groups in the third stage. For occupied housing units this was performed first for the 18 groups in the first stage and then for the 4 groups in the second stage.

As a rule, the weighted sample counts within each of the groups in the final stage should agree with the complete counts for the weighting areas. Close, although not exact, consistency can be expected for the groups in the preceding stages. There are some exceptions to this general rule, however. As indicated above, there may be differences between the complete counts and sample estimates when the tabulation area is not made up of whole weighting areas. As a result, sample estimates at the tract level may not agree with complete counts when the tract did not form a weighting area. Generally, for 15- and 20-percent items, there may be such a difference whenever the population in the tract is less than 2,500 people. Furthermore, in order to increase the reliability, a separate ratio was not computed in a ratio estimation group whenever certain criteria pertaining to the complete counts and the magnitude of the weight were not met. For example, for the 15- and 20-percent population sample the complete count of persons in a group had to exceed 85 persons and the ratio of the complete count to the unweighted sample count could not exceed 20. Where these criteria were not met, groups were combined in a specific order until the conditions were met. Where this occurred, consistency between the weighted sample and the complete counts would apply as indicated above for the combined group but not necessarily for each of the groups in the combination.

Each sample person or housing unit was assigned an integral weight to avoid the complications involved in rounding in the final tables. If, for example, the final weight for a group was 5.2, one-fifth of the persons or housing units in the group (selected at random) were assigned a weight of 6 and the remaining four-fifths a weight of 5.

The estimates realize some of the gains in sampling efficiency that would have resulted had the persons and housing units been stratified into the groups before sampling. The net effect is a reduction in both the sampling error and possible bias of most statistics below what would be obtained by weighting the results of the sample by a uniform factor (e.g., by weighting the 20-percent sample results by a uniform factor of 5). The reduction in sampling error will be trivial for some items and substantial for others. A by-product of this estimation procedure is that estimates for this sample are, in general, consistent with the complete count for the groups used in the estimation procedure. A more complete discussion of the technical aspects of these ratio estimates will be presented in a separate report.

SAMPLING VARIABILITY

The estimates from sample tabulations are subject to sampling variability. The standard errors of these estimates can be approximated by using the data in tables D through F. The chances are about 2 out of 3 that the difference (due to sampling variability) between the sample estimate and the figure that would have been obtained from a complete count of the population is less than the standard error. The chances are about 19 out of 20 that the difference is less than twice the standard error and about 99 out of 100 that it is less than 2½ times the standard error. The amount by which the estimated standard error must be multiplied to obtain other odds deemed more appropriate can be found in most statistical textbooks. The sampling errors may be obtained by using the factors shown in table F in conjunction with table D for absolute numbers and in conjunction with table E for percentages. In addition to sampling errors, these tables reflect the effect of simple response variance, but not of bias arising in the collection, processing and estimation steps, nor of the correlated errors enumerators introduce; estimates of the magnitude of some of these factors in the total error are being evaluated and will be published at a later date.

Table D shows approximate standard errors of estimated numbers for most statistics based on the 20-percent sample. In determining the figures for this table, some aspects of the sample design, the estimation process, and the population of the area over which the data have been compiled are ignored. Table E shows standard errors of most percentages based on the 20-percent sample. Linear interpolation in tables D and E will provide approximate results that are satisfactory for most purposes. Table F provides a factor by which the standard errors shown in tables D or E should be multiplied to adjust for the combined effect of the sample size (i.e., whether a 20-percent or 15-percent sample) the sample design and the estimation procedure.

To estimate the standard error for a given characteristic based on the 15-percent sample, or for a more precise estimate for the 20-percent sample, locate in table F the factor applying to the characteristic and sample size used to tabulate the data and multiply this factor by the standard error found in table D or E. If the estimate is not identified in table F, use the factor shown for "all other." Where data are shown as cross-classifications of two characteristics, locate and use the larger factor. Similarly, if an item collected on a 20-percent basis has been tabulated for the 15-percent sample, use the factor appropriate for the 15-percent sample.

The standard errors estimated from these tables are not directly applicable to differences between two sample estimates. In order to estimate the standard error of a difference, the tables are to be used somewhat differently in the three following situations:

1. For a difference between the sample figure and one based on a complete count (e.g., arising from comparisons between 1970 sample statistics and complete-count statistics for 1960 or 1950), the standard error is identical with the standard error of the 1970 estimate alone.
2. For a difference between two sample figures (that is, one from 1970 and the other from 1960, or both from the same census year), the standard error is approximately the square root of the sum of the squares of the standard errors of each estimate considered separately. This formula will represent the actual standard error quite accurately for the difference between estimates of the same characteristic in two different areas, or for the difference between separate and uncorrelated characteristics in the same area. If, however, there is a high positive correlation between the two characteristics, the formula will overestimate the true standard error. The approximate standard error for the 1970 sample figure is derived directly from tables D through F. The standard error of a 25-percent 1960 sample figure may be obtained from the relevant 1960 census report or an approximate value may be obtained by multiplying the appropriate value in table D or E by 0.9.
3. For a difference between two sample estimates, one of which represents a subclass of the other, the tables can be used directly, with the difference considered as the sample estimate.

The sampling variability of the medians presented in certain tables (median years of school completed, median rent, etc.) depends on the size of the base and on the distribution on which the median is based. An approximate method for measuring the reliability of an estimated median is to determine an interval about the estimated median such that there is a stated degree of confidence the true median lies

within the interval. As the first step in estimating the upper and lower limits of the interval (that is, the confidence limits) about the median, compute one-half the number on which the median is based (designated N/2). From table D, following the method outlined in other parts of this section, compute the standard error of an estimated number equal to N/2. Subtract this standard error from N/2. Cumulate the frequencies (in the table on which the median is based) until the total first exceeds the difference between N/2 and its standard error and by linear interpolation obtain a value corresponding to this number. In a corresponding manner, add the standard error to N/2, cumulate the frequencies in the table, and obtain a value in the table on which the median is based corresponding to the sum of N/2 and its standard error. The chances are about 2 out of 3 that the median would lie between these two values. The range for 19 chances out of 20 and for 99 in 100 can be computed in a similar manner by multiplying the standard error by the appropriate factors before subtracting from and adding to one-half the number reporting the characteristic. Interpolation to obtain the values corresponding to these numbers gives the confidence limits for the median.

The sampling variability of a mean, such as the number of children ever born per 1,000 women or mean income, presented in certain tables, depends on the variability of the distribution on which the mean is based, the size of the sample, the sample design, (for example, the use of households as the sampling unit), and the use of ratio estimates.

An approximation to the variability of the mean may be obtained as follows: compute the standard deviation of the distribution on which the mean is based; divide this figure by the square root of one-fifth of the total units in the distribution; multiply this quotient by the factor from table F appropriate to the statistic and the actual sample rate on which the mean is based. If the distribution is not published in the detailed tables, calculate the standard deviation from a comparable distribution for a larger area or for a similar population group; divide by the square root of one-fifth of the units on which the mean of interest is based; multiply the quotient by the factor from table F.

TABLE D. **Approximate Standard Error of Estimated Number Based on 20-Percent Sample (Range of 2 chances out of 3)**

Estimated number (persons or housing units)	Standard error	Estimated number (persons or housing units)	Standard error
50	15	1,000	60
100	20	2,500	85
250	30	5,000	100
500	45		

TABLE E. **Approximate Standard Error of Estimated Percentage Based on 20-Percent Sample (Range of 2 chances out of 3)**

Estimated percentage	Base of percentage (persons or housing units)					
	500	1,000	2,500	5,000	10,000	15,000
2 or 98	1.3	0.9	0.6	0.4	0.3	0.2
5 or 95	2.0	1.4	0.9	0.6	0.4	0.4
10 or 90	2.7	1.9	1.2	0.8	0.6	0.5
25 or 75	3.9	2.7	1.7	1.2	0.9	0.7
50	4.5	3.2	2.0	1.4	1.0	0.8

TABLE F. **Factor to be Applied to Standard Errors**

[Subjects marked with an asterisk were tabulated on a 100% basis for tables P-1, H-1, and H-3. Standard errors are not applicable to these tables]

Population subjects[1]	Sample rate (percent)	Factor	Housing subjects[1]	Sample rate (percent)	Factor
*Race	20	1.6	*Tenure	20	0.2
*Age	20	0.8	*Rooms	20	1.0
*Household relationship	20	0.5	*Persons per room	20	0.4
*Family composition	20	0.6	*Value	20	1.0
Country of origin (including Spanish heritage subjects)	15	1.6	Units in structure	20	0.8
Nativity and parentage	15	1.7	Year structure built	20	0.9
School enrollment	15	1.0	Heating equipment	20	0.8
Years of school completed	20	1.0	Basement	20	0.9
Residence in 1965	15	2.0	Source of water	15	1.0
Employment status	20	0.8	Sewage disposal	15	1.0
Place of work	15	1.3	Air conditioning	15	1.1
Means of transportation to work	15	1.3	Year moved into unit	15	1.1
Occupation	20	1.1	Gross rent	20	0.9
Industry	20	1.1	All other—20 percent	20	1.0
Class of worker	20	1.1	—15 percent	15	1.2
Income—persons	20	1.0			
—families	20	1.0			
Poverty status—persons	20	1.9			
—families	20	1.0			
All other—20 percent	20	1.0			
—15 percent	15	1.2			

[1] Tabulations of data for persons of Spanish heritage are based on the 15-percent sample. For subjects shown in this table as based on the 20-percent sample, the factor for persons of Spanish heritage is obtained by multiplying the appropriate factor in this table by 1.2. For subjects shown as based on the 15-percent sample, the factor in this table can be used directly.

Appendix D.—PUBLICATION AND COMPUTER SUMMARY TAPE PROGRAM

The results of the 1970 Census of Population and Housing are being issued in the form of printed reports, microfiche copies of the printed reports, computer summary tapes, computer printouts, and microfilm. Listed below are short descriptions of the final report series and computer tapes, as currently planned. More detailed information on this program can be obtained by writing to the Publications Distribution Section, Bureau of the Census, Washington, D.C. 20233.

Population Census Reports

Volume I.
CHARACTERISTICS OF THE POPULATION
This volume will consist of 58 "parts"—number 1 for the United States, numbers 2 through 52 for the 50 States and the District of Columbia in alphabetical order, and numbers 53 through 58 for Puerto Rico, Guam, Virgin Islands, American Samoa, Canal Zone, and Trust Territory of the Pacific Islands, respectively. Each part, which will be a separate clothbound book, will contain four chapters designated as A, B, C, and D. Each chapter (for each of the 58 areas) will first be issued as an individual paperbound report in four series designated as PC(1)-A, B, C, and D, respectively. The 58 PC(1)-A reports will be specially assembled and issued in a clothbound book, designated as Part A.

- Series PC(1)-A.
  NUMBER OF INHABITANTS.

Final official population counts are presented for States, counties by urban and rural residence, standard metropolitan statistical areas (SMSA's), urbanized areas, county subdivisions, all incorporated places, and unincorporated places of 1,000 inhabitants or more.

- Series PC(1)-B.
  GENERAL POPULATION CHARACTERISTICS

Statistics on age, sex, race, marital status, and relationship to head of household are presented for States, counties by urban and rural residence, SMSA's, urbanized areas, county subdivisions, and places of 1,000 inhabitants or more.

- Series PC(1)-C.
  GENERAL SOCIAL AND ECONOMIC CHARACTERISTICS

Statistics are presented on nativity and parentage, State or country of birth, Spanish origin, mother tongue, residence 5 years ago, year moved into present house, school enrollment (public or private), years of school completed, vocational training, number of children ever born, family composition, disability, veteran status, employment status, place of work, means of transportation to work, occupation group, industry group, class of worker, and income (by type) in 1969 of families and individuals. Each subject is shown for some or all of the following areas: States, counties (by urban, rural-nonfarm, and rural-farm residence), SMSA's, urbanized areas, and places of 2,500 inhabitants or more.

- Series PC(1)-D.
  DETAILED CHARACTERISTICS

These reports will cover most of the subjects shown in Series PC(1)-C, above, presenting the data in considerable detail and cross-classified by age, race, and other characteristics. Each subject will be shown for some or all of the following areas: States (by urban, rural-nonfarm, and rural-farm residence), SMSA's, and large cities.

Volume II.
SUBJECT REPORTS
Each report in this volume, also designated as Series PC(2), will concentrate on a particular subject. Detailed information and cross-relationships will generally be provided on a national and regional level; in some reports, data for States or SMSA's will also be shown. Among the characteristics to be covered are national origin and race, fertility, families, marital status, migration, education, unemployment, occupation, industry, and income.

Housing Census Reports

Volume I.
HOUSING CHARACTERISTICS FOR STATES, CITIES, AND COUNTIES
This volume will consist of 58 "parts"—number 1 for the United States, numbers 2 through 52 for the 50 States and the District of Columbia in alphabetical order, and numbers 53 through 58 for Puerto Rico, Guam, Virgin Islands, American Samoa, Canal Zone, and Trust Territory of the Pacific Islands, respectively. Each part, which will be a separate clothbound book, will contain two chapters designated as A and B. Each chapter (for each of the 58 areas) will first be issued as an individual paperbound report in two series designated as HC(1)-A and B, respectively.

- Series HC(1)-A.
  GENERAL HOUSING CHARACTERISTICS

Statistics on tenure, kitchen facilities, plumbing facilities, number of rooms, persons per room, units in structure, mobile home, telephone, value, contract rent, and vacancy status are presented for some or all of the following areas: States (by urban and rural residence), SMSA's, urbanized areas, places of 1,000 inhabitants or more, and counties.

- Series HC(1)-B.
  DETAILED HOUSING CHARACTERISTICS

Statistics are presented on a more detailed basis for the subjects included in the Series HC(1)-A reports, as well as on such additional subjects as year moved into unit, year structure built, basement, heating equipment, fuels, air conditioning, water and sewage, appliances, gross rent, and ownership of second home. Each subject is shown for some or all of the following areas: States (by urban, rural-nonfarm, and rural-farm residence), SMSA's, urbanized areas, places of 2,500 inhabitants or more, and counties (by rural and rural-farm residence).

Volume II.
METROPOLITAN HOUSING CHARACTERISTICS
These reports, also designated as Series HC(2), will cover most of the 1970 census housing subjects in considerable detail and cross-classification. There will be one report for each SMSA, presenting data for the SMSA and its central cities and places of 50,000 inhabitants or more, as well as a national summary report.

Volume III.
BLOCK STATISTICS
One report, under the designation Series HC(3), is issued for each urbanized area showing data for individual blocks on selected housing and population subjects. The series also includes reports for the communities outside urbanized areas which have contracted with the Census Bureau to provide block statistics from the 1970 census.

Volume IV.
COMPONENTS OF INVENTORY CHANGE
This volume will contain data on the disposition of the 1960 inventory and the source of the 1970 inventory, such as new construction, conversions, mergers, demolitions, and other additions and losses. Cross-tabulations of 1970 and 1960 characteristics for units that have not changed and characteristics of the present and previous residence of recent movers will also be provided. Statistics will be shown for 15 selected SMSA's and for the United States and regions.

Volume V.
RESIDENTIAL FINANCE
This volume will present data regarding the financing of privately owned nonfarm residential properties. Statistics will be shown on amount of outstanding mortgage debt, manner of acquisition of property, homeowner expenses, and other owner, property, and mortgage characteristics for the United States and regions.

Volume VI.
ESTIMATES OF "SUBSTANDARD" HOUSING
This volume will present counts of "substandard" housing units for counties and cities, based on the number of units lacking plumbing facilities combined with estimates of units with all plumbing facilities but in "dilapidated" condition.

Volume VII.
SUBJECT REPORTS
Each report in this volume will concentrate on a particular subject. Detailed information and cross-classifications will generally be provided on a national and regional level; in some reports, data for States or SMSA's may also be shown. Among the subjects to be covered are housing charactristics by household composition, housing of minority groups and senior citizens, and households in mobile homes.

Joint Population-Housing Reports

Series PHC(1).
CENSUS TRACT REPORTS
This series contains one report for each SMSA, showing data for most of the population and housing subjects included in the 1970 census.

Series PHC(2).
GENERAL DEMOGRAPHIC TRENDS FOR METROPOLITAN AREAS, 1960 to 1970
This series consists of one report for each State and the District of Columbia, as well as a national summary report, presenting statistics for the State and for SMSA's and their central cities and constituent counties. Comparative 1960 and 1970 data are shown on population counts by age and race and on such housing subjects as tenure, plumbing facilities, value, and contract rent.

Series PHC(3).
EMPLOYMENT PROFILES OF SELECTED LOW-INCOME AREAS
This series will consist of approximately 70 reports, each presenting statistics on the social and economic characteristics of the residents of a particular low-income area. The data relate to low-income neighborhoods in 54 cities and seven rural poverty areas. Each report will provide statistics on employment and unemployment, education, vocational training, availability for work, job history, and income, as well as on value or rent and number of rooms in the housing unit.

Additional Reports

Series PHC(E).
EVALUATION REPORTS
This open series will present the results of the extensive evaluation program conducted as an integral part of the 1970 census program, and relating to such matters as completeness of enumeration and quality of the data on characteristics.

Series PHC(R).
PROCEDURAL REPORTS
This open series presents information on various administrative and methodological aspects of the 1970 census, and will include a comprehensive procedural history of the 1970 census. The first report issued focuses on the forms and procedures used in the data collection phase of the census.

Computer Summary Tapes

The major portion of the results of the 1970 census will be produced in a set of six tabulation counts. To help meet the needs of census users, these counts are being designed to provide data with much greater subject and geographic detail than it is feasible or desirable to publish in printed reports. The data so tabulated will generally be available—subject to suppression of certain detail where necessary to protect confidentiality—on magnetic computer tape, printouts, and microfilm, at the cost of preparing the copy.

First Count—source of the PC(1)-A reports; contains about 400 cells of data on the subjects covered in the PC(1)-B and HC(1)-A reports and tabulated for each of the approximately 250,000 enumeration districts in the United States.

Second Count—source of the PC(1)-B, HC(1)-A, and part of the PHC(1) reports; contains about 3,500 cells of data covering the subjects in these reports and tabulated for the approximately 35,000 tracts and 35,000 county subdivisions in the United States.

Third Count—source of the HC(3) reports; contains about 250 cells of data on the subjects covered in the PC(1)-B and HC(1)-A reports and tabulated for approximately 1,500,000 blocks in the United States.

Fourth Count—source of the PC(1)-C, HC(1)-B, and part of the PHC(1) reports; contains about 13,000 cells of data covering the subjects in these reports and tabulated for the approximately 35,000 tracts and 35,000 county subdivisions in the United States; also contains about 30,000 cells of data for each county.

Fifth Count—will contain approximately 800 cells of population and housing data for 5-digit ZIP code areas in SMSA's and 3-digit ZIP code areas outside SMSA's; the ZIP code data will be available only on tape.

Sixth Count—source of the PC(1)-D and HC(2) reports; will contain about 260,000 cells of data covering the subjects in these reports and tabulated for States, SMSA's, and large cities.

The tapes will generally be organized on a State basis. To use the First Count and Third Count tapes, it will be necessary to purchase the appropriate enumeration district and block maps.

The term "cells" used herein to indicate the scope of subject content of the several counts refers to each figure or statistic in the tabulation for a specific geographic area. For example, in the Third Count, there are six cells for a cross-classification of race by sex: three categories of race (white, Negro, other race) by two categories of sex (male, female).

In addition to the above-mentioned summary tapes, the Census Bureau will make available for purchase certain sample tape files containing population and housing characteristics as shown on individual census records. These files will contain no names or addresses, and the geograhic identification will be sufficiently broad to protect confidentiality. There will be six files, each containing a 1-percent national sample of persons and housing units. Three of the files will be drawn from the population covered by the census 15-percent sample and three from the population in the census 5-percent sample. Each of these three files will provide a different type of geographic information: One will identify individual large SMSA's and, for the rest of the country, groups of counties; the second will identify individual States and, where they are sufficiently large, will provide urban-rural and metropolitan-nonmetropolitan detail; and the third will identify State groups and size of place, with each individual record showing selected characteristics of the person's neighborhood.

CENSUS TRACTS IN THE LIMA, OHIO SMSA

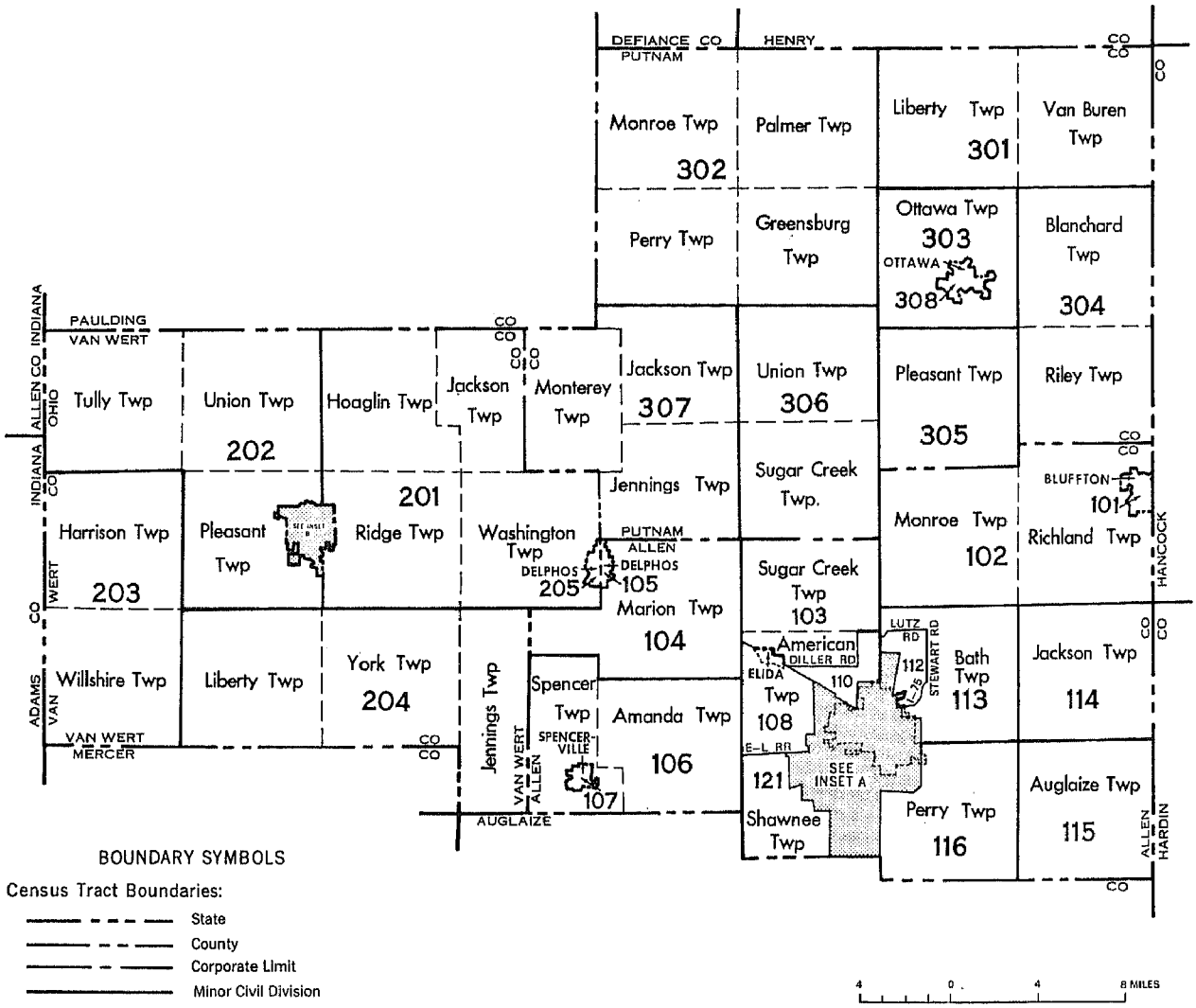

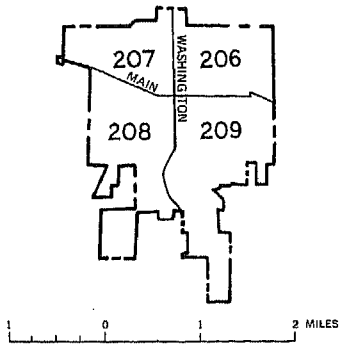

INSET B - VAN WERT

1970 Census of Population and Housing
CENSUS TRACTS
LIMA, OHIO
STANDARD METROPOLITAN STATISTICAL AREA
Final Report PHC(1)—113

U. S. DEPARTMENT OF COMMERCE
BUREAU OF THE CENSUS

CENSUS TRACTS IN THE LIMA, OHIO SMSA

INSET A - LIMA AND VICINITY

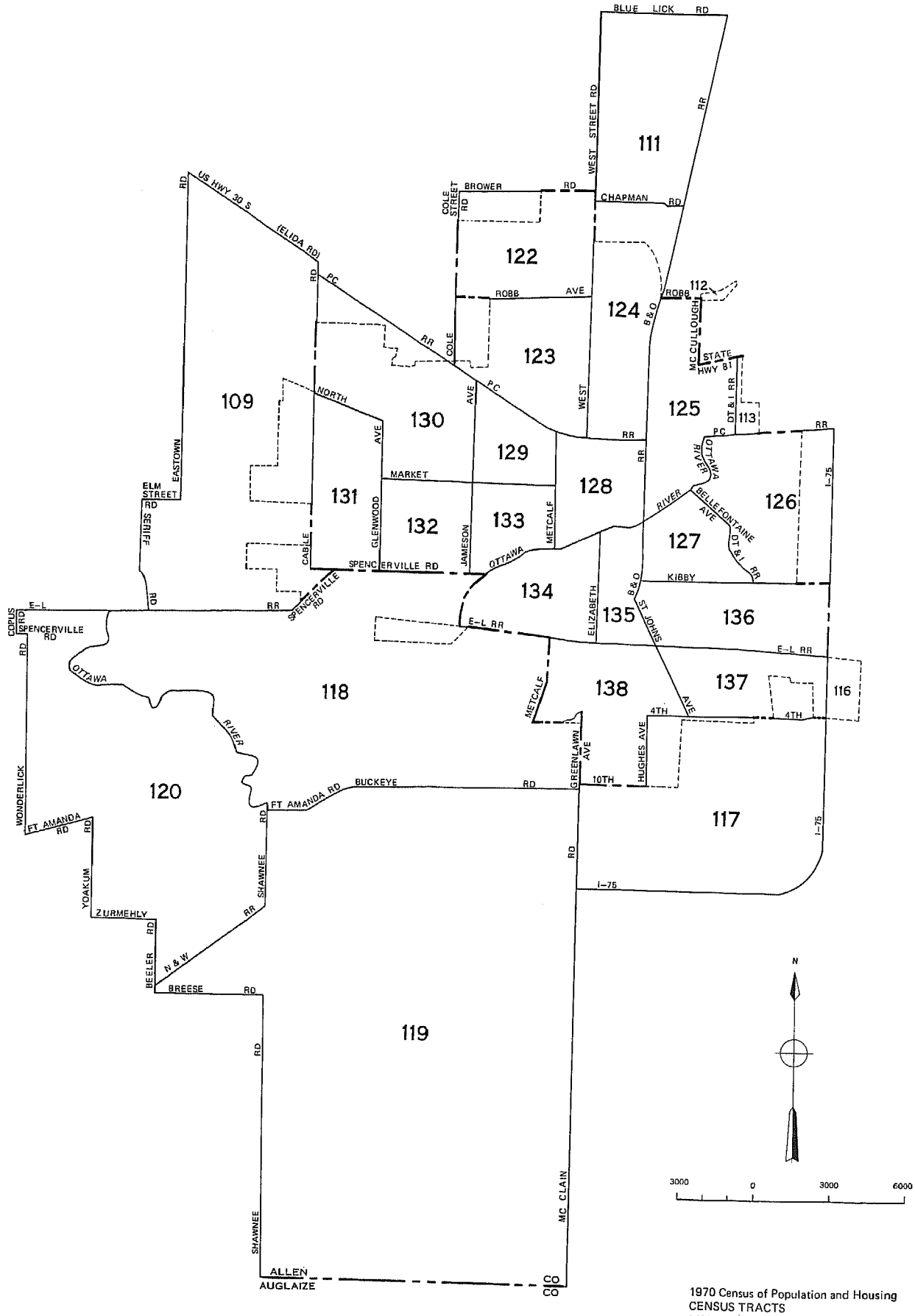

U. S. DEPARTMENT OF COMMERCE
BUREAU OF THE CENSUS

1970 Census of Population and Housing
CENSUS TRACTS
LIMA, OHIO
STANDARD METROPOLITAN STATISTICAL AREA
Final Report PHC(1)-113

2 0